

**NOTICE!!**

**These documents have been scanned!**

**Do not place un-scanned documents beneath this notice!**

**Do not remove this notice from this file!**

GPO Jacket No. 560-102  
Print Order 61540  
Rise Business Services, LLC  
Job=AZ15 5/9/2019



Box Number= AZ15029



Claim Begin-End: AMC430302-AMC430350

1 Initial Receipt



AZ15029-1

AMC430302-AMC430580

AMC#	DATE CLOSED	REMARKS
430302		
430303		
430304		
430305		
430306		
430307		
430308		
430309		
430310		
430311		
430312		
430313		
430314		
430315		
430316		
430317		
430318		
430319		
430320		
430321		


AMC#	DATE CLOSED	REMARKS
430 322		
430 323		
430 324		
430 325		
430 326		
430 327		
430 328		
430 329		
430 330		
430 331		
430 332		
430 333		
430 334		
430 335		
430 336		
430 337		
430 338		
430 339		
430 340		
430 341		



**United States Department of the Interior**  
**Bureau of Land Management**  
 LANDS/RECREATION & PLANNING  
 ONE N CENTRAL AVE  
 PHOENIX, AZ 85004 -2203  
 Phone: 602-417-9200

Receipt

No: 3220933

<b>Transaction #:</b> 3314732	
<b>Date of Transaction:</b> 02/02/2015	
CUSTOMER:	
FREEPORT-MCMORAN CORPORATION 4521 N US HIGHWAY 191 MORENCI,AZ 85540-9700 US	 BY: <i>[Signature]</i>

LINE #	QTY	DESCRIPTION	REMARKS	UNIT PRICE	TOTAL
1	49.00	LOCATABLE MINERALS / MINING CLAIMS- NEW,UNADJUD, ONE OR MORE AUTH NOS / NEW MINING CLAIMS LOCATION FEE <b>CASES:</b> AMC430302/\$37.00, AMC430303/\$37.00, AMC430304/\$37.00, AMC430305/\$37.00, AMC430306/\$37.00, AMC430307/\$37.00, AMC430308/\$37.00, AMC430309/\$37.00, AMC430310/\$37.00, AMC430311/\$37.00, AMC430312/\$37.00, AMC430313/\$37.00, AMC430314/\$37.00, AMC430315/\$37.00, AMC430316/\$37.00, AMC430317/\$37.00, AMC430318/\$37.00, AMC430319/\$37.00, AMC430320/\$37.00, AMC430321/\$37.00, AMC430322/\$37.00, AMC430323/\$37.00, AMC430324/\$37.00, AMC430325/\$37.00, AMC430326/\$37.00, AMC430327/\$37.00, AMC430328/\$37.00, AMC430329/\$37.00, AMC430330/\$37.00, AMC430331/\$37.00, AMC430332/\$37.00, AMC430333/\$37.00, AMC430334/\$37.00, AMC430335/\$37.00, AMC430336/\$37.00, AMC430337/\$37.00, AMC430338/\$37.00, AMC430339/\$37.00, AMC430340/\$37.00, AMC430341/\$37.00, AMC430342/\$37.00, AMC430343/\$37.00, AMC430344/\$37.00, AMC430345/\$37.00, AMC430346/\$37.00, AMC430347/\$37.00, AMC430348/\$37.00, AMC430349/\$37.00, AMC430350/\$37.00		- n/a -	1813.00
		LOCATABLE MINERALS / MINING CLAIMS- NEW,UNADJUD, ONE OR MORE AUTH NOS / NEW MINING CLAIM PROCESSING FEE			

<p>2</p>	<p>49.00</p>	<p><b>CASES:</b> AMC430302/\$20.00, AMC430303/\$20.00,                  AMC430304/\$20.00, AMC430305/\$20.00,                  AMC430306/\$20.00, AMC430307/\$20.00,                  AMC430308/\$20.00, AMC430309/\$20.00,                  AMC430310/\$20.00, AMC430311/\$20.00,                  AMC430312/\$20.00, AMC430313/\$20.00,                  AMC430314/\$20.00, AMC430315/\$20.00,                  AMC430316/\$20.00, AMC430317/\$20.00,                  AMC430318/\$20.00, AMC430319/\$20.00,                  AMC430320/\$20.00, AMC430321/\$20.00,                  AMC430322/\$20.00, AMC430323/\$20.00,                  AMC430324/\$20.00, AMC430325/\$20.00,                  AMC430326/\$20.00, AMC430327/\$20.00,                  AMC430328/\$20.00, AMC430329/\$20.00,                  AMC430330/\$20.00, AMC430331/\$20.00,                  AMC430332/\$20.00, AMC430333/\$20.00,                  AMC430334/\$20.00, AMC430335/\$20.00,                  AMC430336/\$20.00, AMC430337/\$20.00,                  AMC430338/\$20.00, AMC430339/\$20.00,                  AMC430340/\$20.00, AMC430341/\$20.00,                  AMC430342/\$20.00, AMC430343/\$20.00,                  AMC430344/\$20.00, AMC430345/\$20.00,                  AMC430346/\$20.00, AMC430347/\$20.00,                  AMC430348/\$20.00, AMC430349/\$20.00,                  AMC430350/\$20.00</p>	<p>- n/a -</p>	<p>980.00</p>
<p>3</p>	<p>49.00</p>	<p>LOCATABLE MINERALS / MINING CLAIMS-                  NEW,UNADJUD, ONE OR MORE AUTH NOS / NEW                  MINING CLAIMS MAINTENANCE FEE  <b>CASES:</b> AMC430302/\$155.00, AMC430303/\$155.00,                  AMC430304/\$155.00, AMC430305/\$155.00,                  AMC430306/\$155.00, AMC430307/\$155.00,                  AMC430308/\$155.00, AMC430309/\$155.00,                  AMC430310/\$155.00, AMC430311/\$155.00,                  AMC430312/\$155.00, AMC430313/\$155.00,                  AMC430314/\$155.00, AMC430315/\$155.00,                  AMC430316/\$155.00, AMC430317/\$155.00,                  AMC430318/\$155.00, AMC430319/\$155.00,                  AMC430320/\$155.00, AMC430321/\$155.00,                  AMC430322/\$155.00, AMC430323/\$155.00,                  AMC430324/\$155.00, AMC430325/\$155.00,                  AMC430326/\$155.00, AMC430327/\$155.00,                  AMC430328/\$155.00, AMC430329/\$155.00,                  AMC430330/\$155.00, AMC430331/\$155.00,                  AMC430332/\$155.00, AMC430333/\$155.00,                  AMC430334/\$155.00, AMC430335/\$155.00,                  AMC430336/\$155.00, AMC430337/\$155.00,                  AMC430338/\$155.00, AMC430339/\$155.00,                  AMC430340/\$155.00, AMC430341/\$155.00,                  AMC430342/\$155.00, AMC430343/\$155.00,                  AMC430344/\$155.00, AMC430345/\$155.00,</p>	<p>- n/a -</p>	<p>7595.00</p>

AMC430346/\$155.00, AMC430347/\$155.00, AMC430348/\$155.00, AMC430349/\$155.00, AMC430350/\$155.00			
<b>TOTAL:</b>			<b>\$10,388.00</b>

PAYMENT INFORMATION			
1	AMOUNT:	10388.00	POSTMARKED: N/A
	TYPE:	CHECK	RECEIVED: 02/02/2015
	CHECK NO:	0000071964	
	NAME:	FREEPORT MCMORAN INC 4521 N US HIGHWAY 191 MORENCI AZ 85540-9700 US	

REMARKS

This receipt was generated by the automated BLM Collections and Billing System and is a paper representation of a portion of the official electronic record contained therein.

OTHER [ ] \_\_\_\_\_

*Due to the construction work in the accounts area, the date stamp time machine was unplugged, the time stamp was inaccurate, claims came in office about 10 AM Cruz*

**NOTICE!!**

**These documents have been scanned!**

**Do not place un-scanned documents beneath this notice!**

**Do not remove this notice from this file!**

GPO Jacket No. 560-102  
Print Order 61540  
Rise Business Services, LLC  
Job=AZ15 5/9/2019



Box Number= AZ15029



Claim Begin-End: AMC430302-AMC430350

2 Correspondence



AZ15029-1

AMC430302-AMC430580





**United States Department of the Interior**  
**Bureau of Land Management**  
 DIV OF LANDS, MINRLS & ENERGY  
 ONE N CENTRAL AVE  
 PHOENIX, AZ 85004 -4427  
 Phone: 602-417-9200

Receipt

No: 3929379

<b>Transaction #:</b> 4038938	
<b>Date of Transaction:</b> 08/09/2017	
<b>CUSTOMER:</b>	
FREEPORT MCMORAN INC 333 N CENTRAL AVE PHOENIX, AZ 85004-2121 US	

LINE #	QTY	DESCRIPTION	REMARKS	UNIT PRICE	TOTAL
1	1.00	LOCATABLE MINERALS / MINING CLAIMS- NOT NEW-UNADJUD, ONE AUTH NO. ONLY / MINING CLAIM MONEY RECEIVED CASES: AMC28250/\$116095.00	2018 MAINT/749	- n/a -	116095.00
<b>TOTAL:</b>					<b>\$116,095.00</b>

PAYMENT INFORMATION					
1	AMOUNT:	116095.00	POSTMARKED:	N/A	
	TYPE:	CHECK	RECEIVED:	08/09/2017	
	CHECK NO:	0000077228			
	NAME:	FREEPORT MCMORAN INC 333 N CENTRAL AVE PHOENIX AZ 85004-2121 US			

REMARKS

This receipt was generated by the automated BLM Collections and Billing System and is a paper representation of a portion of the official electronic record contained therein.

# EXHIBIT A

County: Greenlee

State: AZ

BLM Serial #	Claim Name	Original Recording		Amended Recording		Location
		Recording #	Page #	Recording #	Page #	
AMC 028250	Mud Springs 165-A	94	425			SEC31-T01N-R28E
AMC 028251	Mud Springs 166-A	94	427			SEC31-T01N-R28E
AMC 028252	Mud Springs 167-A	94	429			SEC31-T01N-R28E
AMC 028253	Mud Springs 168-A	94	431			SEC31-T01N-R28E
AMC 028254	Mud Springs 169-A	94	433			SEC31-T01N-R28E
AMC 028255	Mud Springs 170-A	94	435			SEC31-T01N-R28E
AMC 028256	Mud Springs 171-A	94	437			SEC32-T01N-R28E
AMC 028257	Mud Springs 172-A	94	439			SEC32-T01N-R28E
AMC 028258	Mud Springs 173-A	94	441			SEC32-T01N-R28E
AMC 028259	Mud Springs 174-A	94	443			SEC32-T01N-R28E
AMC 028260	Mud Springs 175-A	94	445			SEC31-T01N-R28E
AMC 028261	Mud Springs 176-A	94	447			SEC31-T01N-R28E
AMC 028262	Mud Springs 177-A	94	449			SEC31-T01N-R28E
AMC 028263	Mud Springs 178-A	94	451			SEC31-T01N-R28E
AMC 028264	Mud Springs 179-A	94	453			SEC31-T01N-R28E
AMC 028265	Mud Springs 180-A	94	455			SEC31-T01N-R28E
AMC 028266	Mud Springs 181-A	94	457			SEC32-T01N-R28E
AMC 028267	Mud Springs 182-A	94	459			SEC32-T01N-R28E
AMC 028268	Mud Springs 183-A	94	461			SEC32-T01N-R28E
AMC 028269	Mud Springs 184-A	94	463			SEC32-T01N-R28E
AMC 078739	Mud Springs 12	54	487	92	603	SEC31-T01N-R28E
AMC 078740	Mud Springs 13	54	488			SEC31-T01N-R28E
AMC 078741	Mud Springs 14	54	489			SEC31-T01N-R28E
AMC 078742	Mud Springs 15	54	490			SEC31-T01N-R28E
AMC 078743	Mud Springs 16	54	491			SEC31-T01N-R28E
AMC 078744	Mud Springs 17	54	492			SEC31-T01N-R28E
AMC 078745	Mud Springs 18	54	493	76	815	SEC31-T01N-R28E
AMC 078746	Mud Springs 19	54	494			SEC31-T01N-R28E
AMC 078747	Mud Springs 20	54	495			SEC31-T01N-R28E
AMC 078748	Mud Springs 21	54	496			SEC05-T01S-R28E
AMC 078749	Mud Springs 22	54	497			SEC05-T01S-R28E
AMC 078750	Mud Springs 23	54	498	109	551	SEC05-T01S-R28E
AMC 078751	Mud Springs 24	54	499			SEC05-T01S-R28E
AMC 078752	Mud Springs 25	54	500			SEC04-T01S-R28E
AMC 078753	Mud Springs 26	54	501			SEC04-T01S-R28E
AMC 078754	Mud Springs 27	54	502			SEC05-T01S-R28E
AMC 078755	Mud Springs 28	54	503			SEC05-T01S-R28E
AMC 078756	Mud Springs 29	54	504	109	550	SEC05-T01S-R28E

Date: 2/15/2017

## EXHIBIT A

County: Greenlee

State: AZ

<u>BLM Serial #</u>	<u>Claim Name</u>	<u>Original Recording</u>		<u>Amended Recording</u>		<u>Location</u>
		<u>Recording #</u>	<u>Page #</u>	<u>Recording #</u>	<u>Page #</u>	
AMC 078757	Mud Springs 30	54	505	109	549	SEC05-T01S-R28E
AMC 078758	Mud Springs 31	54	506			SEC05-T01S-R28E
AMC 078759	Mud Springs 32	54	507			SEC05-T01S-R28E
AMC 078760	Mud Springs 33	54	508			SEC04-T01S-R28E
AMC 078761	Mud Springs 34	54	509			SEC04-T01S-R28E
AMC 078762	Mud Springs 35	54	510			SEC04-T01S-R28E
AMC 078763	Mud Springs 36	54	511			SEC04-T01S-R28E
AMC 078764	Mud Springs 37	54	512			SEC05-T01S-R28E
AMC 078765	Mud Springs 38	54	513			SEC05-T01S-R28E
AMC 078766	Mud Springs 39	54	514			SEC05-T01S-R28E
AMC 078767	Mud Springs 40	54	515			SEC05-T01S-R28E
AMC 078768	Mud Springs 41	54	516			SEC05-T01S-R28E
AMC 078769	Mud Springs 42	54	517			SEC05-T01S-R28E
AMC 078770	Mud Springs 43	54	518			SEC04-T01S-R28E
AMC 078771	Mud Springs 44	54	519			SEC04-T01S-R28E
AMC 078772	Mud Springs 45	54	520			SEC04-T01S-R28E
AMC 078773	Mud Springs 46	54	521			SEC04-T01S-R28E
AMC 078774	Mud Springs 47	54	522			SEC05-T01S-R28E
AMC 078775	Mud Springs 48	54	523			SEC05-T01S-R28E
AMC 078776	Mud Springs 49	54	524			SEC05-T01S-R28E
AMC 078777	Mud Springs 50	54	525			SEC05-T01S-R28E
AMC 078778	Mud Springs 51	54	526			SEC04-T01S-R28E
AMC 078779	Mud Springs 52	54	527			SEC04-T01S-R28E
AMC 078780	Mud Springs 53	54	528			SEC04-T01S-R28E
AMC 078781	Mud Springs 54	54	529			SEC04-T01S-R28E
AMC 078782	Mud Springs 55	54	530			SEC08-T01S-R28E
AMC 078783	Mud Springs 56	54	531			SEC08-T01S-R28E
AMC 078784	Mud Springs 57	54	532			SEC08-T01S-R28E
AMC 078785	Mud Springs 58	54	533			SEC08-T01S-R28E
AMC 078786	Mud Springs 59	54	534			SEC09-T01S-R28E
AMC 078787	Mud Springs 60	54	535			SEC09-T01S-R28E
AMC 078788	Mud Springs 61	54	536			SEC09-T01S-R28E
AMC 078789	Mud Springs 62	54	537			SEC09-T01S-R28E
AMC 078790	Mud Springs 63	54	538			SEC08-T01S-R28E
AMC 078791	Mud Springs 64	54	539			SEC08-T01S-R28E
AMC 078792	Mud Springs 65	54	540			SEC08-T01S-R28E
AMC 078793	Mud Springs 66	54	541			SEC08-T01S-R28E
AMC 078794	Mud Springs 67	54	542			SEC09-T01S-R28E

Date: 2/15/2017

# EXHIBIT A

County: Greenlee

State: AZ

BLM Serial #	Claim Name	Original Recording		Amended Recording		Location
		Recording #	Page #	Recording #	Page #	
AMC 078795	Mud Springs 68	54	543			SEC09-T01S-R28E
AMC 078796	Mud Springs 69	54	544			SEC09-T01S-R28E
AMC 078797	Mud Springs 70	54	545			SEC09-T01S-R28E
AMC 078798	Mud Springs 71	54	546			SEC08-T01S-R28E
AMC 078799	Mud Springs 72	54	547			SEC08-T01S-R28E
AMC 078800	Mud Springs 73	54	548			SEC08-T01S-R28E
AMC 078801	Mud Springs 74	54	549			SEC08-T01S-R28E
AMC 078802	Mud Springs 75	54	550			SEC09-T01S-R28E
AMC 078803	Mud Springs 76	54	551			SEC09-T01S-R28E
AMC 078804	Mud Springs 77	54	552			SEC09-T01S-R28E
AMC 078805	Mud Springs 78	54	553			SEC09-T01S-R28E
AMC 078806	Mud Springs 79	54	554			SEC09-T01S-R28E
AMC 078807	Mud Springs 80	54	555			SEC09-T01S-R28E
AMC 078808	Mud Springs 81	54	556			SEC09-T01S-R28E
AMC 078809	Mud Springs 82	54	557			SEC09-T01S-R28E
AMC 078810	Mud Springs 83	54	558			SEC08-T01S-R28E
AMC 078811	Mud Springs 84	54	559			SEC08-T01S-R28E
AMC 078812	Mud Springs 85	54	560			SEC08-T01S-R28E
AMC 078813	Mud Springs 86	54	561			SEC09-T01S-R28E
AMC 078814	Mud Springs 87	54	562			SEC09-T01S-R28E
AMC 078815	Mud Springs 88	54	563			SEC09-T01S-R28E
AMC 078816	Mud Springs 89	54	564			SEC09-T01S-R28E
AMC 078817	Mud Springs 90	54	565			SEC09-T01S-R28E
AMC 078818	Mud Springs 91	54	566			SEC09-T01S-R28E
AMC 078819	Mud Springs 92	54	567			SEC09-T01S-R28E
AMC 078820	Mud Springs 93	54	568			SEC09-T01S-R28E
AMC 078821	Mud Springs 94	54	569			SEC17-T01S-R28E
AMC 078822	Mud Springs 95	54	570			SEC17-T01S-R28E
AMC 078823	Mud Springs 96	54	571			SEC16-T01S-R28E
AMC 078824	Mud Springs 97	54	572			SEC16-T01S-R28E
AMC 078825	Mud Springs 98	54	573			SEC16-T01S-R28E
AMC 078826	Mud Springs 99	54	574			SEC16-T01S-R28E
AMC 078827	Mud Springs 100	54	575			SEC16-T01S-R28E
AMC 078828	Mud Springs 101	54	576			SEC16-T01S-R28E
AMC 078829	Mud Springs 102	54	577			SEC16-T01S-R28E
AMC 078830	Mud Springs 103	54	578			SEC16-T01S-R28E
AMC 078831	Mud Springs 104	54	579			SEC17-T01S-R28E
AMC 078832	Mud Springs 105	54	580			SEC17-T01S-R28E

Date: 2/15/2017

## EXHIBIT A

County: Greenlee

State: AZ

<u>BLM Serial #</u>	<u>Claim Name</u>	<u>Original Recording</u>		<u>Amended Recording</u>		<u>Location</u>
		<u>Recording #</u>	<u>Page #</u>	<u>Recording #</u>	<u>Page #</u>	
AMC 078833	Mud Springs 106	54	581			SEC17-T01S-R28E
AMC 078834	Mud Springs 107	54	582			SEC17-T01S-R28E
AMC 078835	Mud Springs 108	54	583			SEC16-T01S-R28E
AMC 078836	Mud Springs 109	54	584			SEC16-T01S-R28E
AMC 078837	Mud Springs 110	54	585			SEC16-T01S-R28E
AMC 078838	Mud Springs 111	54	586			SEC16-T01S-R28E
AMC 078839	Mud Springs 112	54	587			SEC16-T01S-R28E
AMC 078840	Mud Springs 113	54	588			SEC16-T01S-R28E
AMC 078841	Mud Springs 114	54	589			SEC16-T01S-R28E
AMC 078842	Mud Springs 115	54	590			SEC16-T01S-R28E
AMC 078843	Mud Springs 116	54	591			SEC17-T01S-R28E
AMC 078844	Mud Springs 117	54	592			SEC17-T01S-R28E
AMC 078845	Mud Springs 118	54	593			SEC17-T01S-R28E
AMC 078846	Mud Springs 119	54	594			SEC17-T01S-R28E
AMC 078847	Mud Springs 120	54	595			SEC16-T01S-R28E
AMC 078848	Mud Springs 121	54	596			SEC16-T01S-R28E
AMC 078849	Mud Springs 122	54	597			SEC16-T01S-R28E
AMC 078850	Mud Springs 123	54	598			SEC16-T01S-R28E
AMC 078851	Mud Springs 124	54	599			SEC16-T01S-R28E
AMC 078852	Mud Springs 125	55	01			SEC16-T01S-R28E
AMC 078853	Mud Springs 126	55	02			SEC16-T01S-R28E
AMC 078854	Mud Springs 127	55	03			SEC16-T01S-R28E
AMC 078855	Mud Springs 128	55	04			SEC17-T01S-R28E
AMC 078856	Mud Springs 129	55	05			SEC17-T01S-R28E
AMC 078857	Mud Springs 130	55	06			SEC17-T01S-R28E
AMC 078858	Mud Springs 131	55	07			SEC17-T01S-R28E
AMC 078859	Mud Springs 132	55	08			SEC16-T01S-R28E
AMC 078860	Mud Springs 133	55	09			SEC16-T01S-R28E
AMC 078861	Mud Springs 134	55	10			SEC16-T01S-R28E
AMC 078862	Mud Springs 135	55	11			SEC16-T01S-R28E
AMC 078863	Mud Springs 136-A	55	12	170	465	SEC16-T01S-R28E
AMC 078864	Mud Springs 137	55	13			SEC16-T01S-R28E
AMC 078865	Mud Springs 138	55	14			SEC16-T01S-R28E
AMC 078866	Mud Springs 139	55	15			SEC16-T01S-R28E
AMC 078867	Mud Springs 140	55	16			SEC20-T01S-R28E
AMC 078868	Mud Springs 141	55	17			SEC20-T01S-R28E
AMC 078869	Mud Springs 142	55	18			SEC20-T01S-R28E
AMC 078870	Mud Springs 143	55	19			SEC21-T01S-R28E

Date: 2/15/2017

## EXHIBIT A

County: Greenlee

State: AZ

<u>BLM Serial #</u>	<u>Claim Name</u>	<u>Original Recording</u>		<u>Amended Recording</u>		<u>Location</u>
		<u>Recording #</u>	<u>Page #</u>	<u>Recording #</u>	<u>Page #</u>	
AMC 078871	Mud Springs 144	55	20			SEC21-T01S-R28E
AMC 078872	Mud Springs 145	55	21			SEC21-T01S-R28E
AMC 078873	Mud Springs 146	55	22			SEC21-T01S-R28E
AMC 078874	Mud Springs 147-A	55	23	170	467	SEC21-T01S-R28E
AMC 078875	Mud Springs 148	55	24			SEC21-T01S-R28E
AMC 078876	Mud Springs 149	55	25			SEC21-T01S-R28E
AMC 078877	Mud Springs 150	55	26			SEC21-T01S-R28E
AMC 078878	Mud Springs 151	55	27			SEC20-T01S-R28E
AMC 078879	Mud Springs 152	55	28			SEC20-T01S-R28E
AMC 078880	Mud Springs 153	65	627			SEC31-T01N-R28E
AMC 078881	Mud Springs 154	65	628			SEC31-T01N-R28E
AMC 078882	Mud Springs 155	65	629			SEC31-T01N-R28E
AMC 078883	Mud Springs 156	65	630			SEC31-T01N-R28E
AMC 078884	Mud Springs 157	65	631			SEC32-T01N-R28E
AMC 078885	Mud Springs 158	65	632			SEC32-T01N-R28E
AMC 078886	Mud Springs 159	65	633			SEC32-T01N-R28E
AMC 078887	Mud Springs 160	65	634			SEC32-T01N-R28E
AMC 078888	Mud Springs 161	65	635			SEC32-T01N-R28E
AMC 078889	Mud Springs 162	65	636			SEC32-T01N-R28E
AMC 078890	Mud Springs 163	65	637			SEC32-T01N-R28E
AMC 078891	Mud Springs 164	65	638			SEC32-T01N-R28E
AMC 078896	Mud Springs No. 5	54	485			SEC33-T01N-R28E
AMC 078897	Mud Springs No. 6	54	486			SEC34-T01N-R28E
AMC 078899	Bee Canyon No. 1	76	817			SEC22-T01S-R28E
AMC 078900	Bee Canyon No. 2	76	818			SEC27-T01S-R28E
AMC 078901	Bee Canyon No. 3	76	819			SEC28-T01S-R28E
AMC 351177	JM-O	234	76			SEC35-T01S-R30E
AMC 351178	JM-B	234	91			SEC12-T02S-R29E
AMC 351179	JM-D	234	88			SEC07-T02S-R30E
AMC 351180	JM-H	234	85			SEC08-T02S-R30E
AMC 351181	JM-J	234	82			SEC08-T02S-R30E
AMC 351182	JM-M	234	79			SEC34-T01S-R30E
<b>No. Of Claims</b>	<b>184</b>					

RECEIVED

August 9, 2017

After recording, return to:  
Freeport-McMoRan Inc.  
Attn: C. Loder  
333 North Central Avenue  
Phoenix, AZ 85004

Bureau of Land Management  
Department of the Interior  
One N. Central Avenue  
Phoenix, AZ 85004


2017

**NOTICE OF INTENT TO HOLD MINING CLAIMS AND PAYMENT OF BLM  
MAINTENANCE FEE**

Re: Payment of Annual Claim Maintenance Fee

Dear Sir or Madam:

This will serve as notice that Freeport-McMoRan Morenci Inc., whose address for purposes of this filing is Land and Water Department, 333 North Central Ave., Phoenix, Arizona 85004, intends to hold the mining claims and/or mill sites described on Exhibit A attached hereto for the assessment year ending at 12 o'clock, noon, on September 1, 2018 by payment of the annual maintenance fee of \$155 per claim or site. Payment of such amount is made herewith for such assessment year for each of the claims and sites, the name, and BLM serial number with the book and page or index number of recording of the location notice in the official records of Greenlee County, Arizona, of which, is set forth on Exhibit A attached hereto and by this reference incorporated herein.


  
\_\_\_\_\_  
Carolyn Loder for  
Freeport-McMoRan Morenci Inc.

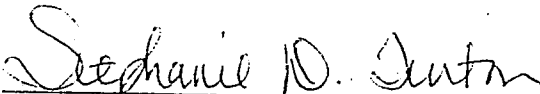
State of Arizona )  
                          ) ss.  
County of Maricopa )

RECEIVED  
AZ STATE OFFICE  
PHOENIX, ARIZONA  
AUG - 9 P 2:14

The foregoing instrument was acknowledged before me on August 9<sup>th</sup>, 2017, by Carolyn Loder, on behalf of Freeport-McMoRan Morenci Inc.

(Seal)



  
\_\_\_\_\_  
Notary Public  
My commission expires: 11-18-2019



# EXHIBIT A

County: Greenlee

State: AZ

<u>BLM Serial #</u>	<u>Claim Name</u>	<u>Original Recording</u>		<u>Amended Recording</u>		<u>Location</u>
		<u>Recording #</u>	<u>Page #</u>	<u>Recording #</u>	<u>Page #</u>	
AMC 304200	Bear Canyon No. 1	170	469			SEC21-T01S-R28E
AMC 354306	NE 1	251	1			SEC25-T03S-R29E
AMC 354307	NE 2	251	4			SEC25-T03S-R29E
AMC 354308	NE 3	251	7			SEC25-T03S-R29E
AMC 354309	NE 4	251	10			SEC25-T03S-R29E
AMC 354310	NE 5	251	13			SEC25-T03S-R29E
AMC 354311	NE 6	251	16			SEC25-T03S-R29E
AMC 354312	NE 7	251	19			SEC25-T03S-R29E
AMC 354313	NE 8	251	22			SEC25-T03S-R29E
AMC 354314	NE 9	251	25			SEC25-T03S-R29E
AMC 354315	NE 10	251	28			SEC25-T03S-R29E
AMC 354316	NE 11	251	31			SEC36-T03S-R29E
AMC 354317	NE 12	251	34			SEC36-T03S-R29E
AMC 354318	NE 13	251	37			SEC36-T03S-R29E
AMC 354319	NE 14	251	40			SEC36-T03S-R29E
AMC 354320	NE 15	251	43			SEC25-T03S-R29E
AMC 354321	NE 16	251	46			SEC25-T03S-R29E
AMC 354322	NE 17	251	49			SEC25-T03S-R29E
AMC 354323	NE 18	251	52			SEC25-T03S-R29E
AMC 354324	NE 19	251	55			SEC25-T03S-R29E
AMC 354325	NE 20	251	58			SEC25-T03S-R29E
AMC 354326	NE 21	251	61			SEC25-T03S-R29E
AMC 354327	NE 22	251	64			SEC25-T03S-R29E
AMC 354328	NE 23	251	67			SEC25-T03S-R29E
AMC 354329	NE 24	251	70			SEC25-T03S-R29E
AMC 354330	NE 25	251	73			SEC36-T03S-R29E
AMC 354331	NE 26	251	76			SEC31-T03S-R30E
AMC 354332	NE 27	251	79			SEC31-T03S-R30E
AMC 354333	NE 28	251	82			SEC31-T03S-R30E
AMC 354334	NE 29	251	85			SEC31-T03S-R30E
AMC 354335	NE 30	251	88			SEC30-T03S-R30E
AMC 354336	NE 31	251	91			SEC30-T03S-R30E
AMC 354337	NE 32	251	94			SEC30-T03S-R30E
AMC 354338	NE 33	251	97			SEC30-T03S-R30E
AMC 354339	NE 34	251	100			SEC30-T03S-R30E
AMC 354340	NE 35	251	103			SEC30-T03S-R30E
AMC 354341	NE 36	251	106			SEC30-T03S-R30E
AMC 354342	NE 37	251	109			SEC30-T03S-R30E

Date: 6/14/2017

RECEIVED  
 CLIMATE  
 DEPARTMENT  
 OF THE  
 STATE OF ARIZONA  
 JUN 15 2017

# EXHIBIT A

County: Greenlee

State: AZ

<u>BLM Serial #</u>	<u>Claim Name</u>	<u>Original Recording</u>		<u>Amended Recording</u>		<u>Location</u>
		<u>Recording #</u>	<u>Page #</u>	<u>Recording #</u>	<u>Page #</u>	
AMC 354343	NE 38	251	112			SEC30-T03S-R30E
AMC 354344	NE 39	251	115			SEC30-T03S-R30E
AMC 354345	NE 40	251	118			SEC31-T03S-R30E
AMC 354346	NE 41	251	121			SEC31-T03S-R30E
AMC 354347	NE 42	251	124			SEC31-T03S-R30E
AMC 354348	NE 43	251	127			SEC31-T03S-R30E
AMC 354349	NE 44	251	130			SEC31-T03S-R30E
AMC 354350	NE 45	251	133			SEC31-T03S-R30E
AMC 354351	NE 46	251	136			SEC31-T03S-R30E
AMC 354352	NE 47	251	139			SEC31-T03S-R30E
AMC 354353	NE 48	251	142			SEC31-T03S-R30E
AMC 354354	NE 49	251	145			SEC31-T03S-R30E
AMC 354355	NCV 1	251	148			SEC01-T04S-R28E
AMC 354356	NCV 2	251	151			SEC01-T04S-R28E
AMC 354357	NCV 3	251	154			SEC01-T04S-R28E
AMC 354358	NCV 4	251	157			SEC01-T04S-R28E
AMC 354359	NCV 5	251	160			SEC01-T04S-R28E
AMC 354360	NCV 6	251	163			SEC06-T04S-R29E
AMC 354361	NCV 7	251	166			SEC06-T04S-R29E
AMC 354362	NCV 8	251	169			SEC06-T04S-R29E
AMC 354363	NCV 9	251	172			SEC06-T04S-R29E
AMC 354364	NCV 10	251	175			SEC06-T04S-R29E
AMC 354365	NCV 11	251	178			SEC06-T04S-R29E
AMC 354366	NCV 12	251	181			SEC06-T04S-R29E
AMC 354367	SUN 1	251	184			SEC29-T03S-R29E
AMC 354368	SUN 2	251	187			SEC29-T03S-R29E
AMC 354369	SUN 3	251	190			SEC29-T03S-R29E
AMC 354370	SUN 4	251	193			SEC29-T03S-R29E
AMC 354371	SUN 5	251	196			SEC29-T03S-R29E
AMC 354372	SUN 6	251	199			SEC29-T03S-R29E
AMC 354373	SUN 7	251	202			SEC29-T03S-R29E
AMC 354374	SUN 8	251	205			SEC29-T03S-R29E
AMC 354375	SUN 9	251	208			SEC29-T03S-R29E
AMC 354376	SUN 10	251	211			SEC29-T03S-R29E
AMC 354377	SUN 11	251	214			SEC30-T03S-R29E
AMC 354378	SUN 12	251	217			SEC29-T03S-R29E
AMC 354379	SUN 13	251	220			SEC29-T03S-R29E
AMC 354380	SUN 14	251	223			SEC29-T03S-R29E

Date: 6/14/2017

RECEIVED  
 PLM AZ STATE OFFICE  
 2017 JUN 14 10:21 AM

# EXHIBIT A

County: Greenlee

State: AZ

<u>BLM Serial #</u>	<u>Claim Name</u>	<u>Original Recording</u>		<u>Amended Recording</u>		<u>Location</u>
		<u>Recording #</u>	<u>Page #</u>	<u>Recording #</u>	<u>Page #</u>	
AMC 354381	SUN 15	251	226			SEC29-T03S-R29E
AMC 354382	SUN 16	251	229			SEC29-T03S-R29E
AMC 354383	SUN 17	251	232			SEC29-T03S-R29E
AMC 354384	SUN 18	251	235			SEC29-T03S-R29E
AMC 354385	SUN 19	251	238			SEC29-T03S-R29E
AMC 354386	SUN 20	251	241			SEC29-T03S-R29E
AMC 354387	SUN 21	251	244			SEC29-T03S-R29E
AMC 354388	SUN 22	251	247			SEC29-T03S-R29E
AMC 354389	SUN 23	251	250			SEC29-T03S-R29E
AMC 354390	SUN 24	251	253			SEC29-T03S-R29E
AMC 354391	SUN 25	251	256			SEC29-T03S-R29E
AMC 354392	SUN 26	251	259			SEC29-T03S-R29E
AMC 354393	GG 1	251	262			SEC13-T04S-R29E
AMC 354394	GG 2	251	265			SEC24-T04S-R28E
AMC 354395	GG 3	251	268			SEC24-T04S-R28E
AMC 354396	GG 4	251	271			SEC24-T04S-R28E
AMC 354397	GG 5	251	274			SEC24-T04S-R28E
AMC 354398	GG 6	251	277			SEC24-T04S-R28E
AMC 354399	GG 7	251	280			SEC24-T04S-R28E
AMC 354400	GG 8	251	283			SEC18-T04S-R29E
AMC 354401	GG 9	251	286			SEC18-T04S-R29E
AMC 354402	GG 10	251	289			SEC19-T04S-R29E
AMC 354403	GG 11	251	292			SEC19-T04S-R29E
AMC 354404	GG 12	251	295			SEC19-T04S-R29E
AMC 354405	GG 13	251	298			SEC19-T04S-R29E
AMC 354406	GG 14	251	301			SEC19-T04S-R29E
AMC 354407	GG 15	251	304			SEC19-T04S-R29E
AMC 354408	GG 16	251	307			SEC19-T04S-R29E
AMC 354409	GG 17	251	310			SEC19-T04S-R29E
AMC 354410	GG 18	251	313			SEC19-T04S-R29E
AMC 354411	GG 19	251	316			SEC19-T04S-R29E
AMC 354412	GG 20	251	319			SEC19-T04S-R29E
AMC 354413	GG 21	251	322			SEC19-T04S-R29E
AMC 354414	GG 22	251	325			SEC19-T04S-R29E
AMC 354415	GG 23	251	328			SEC19-T04S-R29E
AMC 354416	GG 24	251	331			SEC19-T04S-R29E
AMC 354417	GG 25	251	334			SEC19-T04S-R29E
AMC 354418	GG 26	251	337			SEC19-T04S-R29E

Date: 6/14/2017

RECEIVED  
 PLM AZ STATE OFFICE  
 6/14/2017

## EXHIBIT A

County: Greenlee

State: AZ

<u>BLM Serial #</u>	<u>Claim Name</u>	<u>Original Recording</u>		<u>Amended Recording</u>		<u>Location</u>
		<u>Recording #</u>	<u>Page #</u>	<u>Recording #</u>	<u>Page #</u>	
AMC 354419	GG 27	251	340			SEC19-T04S-R29E
AMC 354420	GG 28	251	343			SEC19-T04S-R29E
AMC 354421	GG 29	251	346			SEC19-T04S-R29E
AMC 354422	GG 30	251	349			SEC19-T04S-R29E
AMC 354423	GG 31	251	352			SEC19-T04S-R29E
AMC 354424	GG 32	251	355			SEC19-T04S-R29E
AMC 354425	GG 33	251	358			SEC19-T04S-R29E
AMC 354426	GG 34	251	361			SEC19-T04S-R29E
AMC 354427	GG 35	251	364			SEC19-T04S-R29E
AMC 354428	GG 36	251	367			SEC19-T04S-R29E
AMC 354429	GG 37	251	370			SEC19-T04S-R29E
AMC 354430	GG 38	251	373			SEC19-T04S-R29E
AMC 354431	GG 39	251	376			SEC19-T04S-R29E
AMC 354432	GG 40	251	379			SEC19-T04S-R29E
AMC 417410	SC-001	2012-00660				SEC29-T03S-R30E
AMC 417411	SC-002	2012-00661				SEC29-T03S-R30E
AMC 417412	SC-003	2012-00662				SEC29-T03S-R30E
AMC 417413	SC-004	2012-00663				SEC29-T03S-R30E
AMC 417414	SC-005	2012-00664				SEC29-T03S-R30E
AMC 417415	SC-006	2012-00665				SEC29-T03S-R30E
AMC 417416	SC-007	2012-00666				SEC29-T03S-R30E
AMC 417417	SC-008	2012-00667				SEC29-T03S-R30E
AMC 417418	SC-009	2012-00668				SEC29-T03S-R30E
AMC 417419	SC-010	2012-00669				SEC29-T03S-R30E
AMC 417420	SC-011	2012-00670				SEC29-T03S-R30E
AMC 417421	SC-012	2012-00671				SEC29-T03S-R30E
AMC 417422	SC-013	2012-00672				SEC29-T03S-R30E
AMC 417423	SC-014	2012-00673				SEC29-T03S-R30E
AMC 417424	SC-015	2012-00674				SEC29-T03S-R30E
AMC 417425	SC-016	2012-00675				SEC29-T03S-R30E
AMC 417426	SC-017	2012-00676				SEC29-T03S-R30E
AMC 417427	SC-018	2012-00677				SEC29-T03S-R30E
AMC 417428	SC-019	2012-00678				SEC29-T03S-R30E
AMC 417429	SC-020	2012-00679				SEC29-T03S-R30E
AMC 417430	SC-021	2012-00680				SEC20-T03S-R30E
AMC 417431	SC-022	2012-00681				SEC20-T03S-R30E
AMC 417432	SC-023	2012-00682				SEC20-T03S-R30E
AMC 417433	SC-024	2012-00683				SEC20-T03S-R30E

Date: 6/14/2017

RECEIVED  
 JUN 15 2017  
 CLERK OF SUPERIOR COURT  
 GREENLEE COUNTY, ARIZONA

# EXHIBIT A

County: Greenlee

State: AZ

<u>BLM Serial #</u>	<u>Claim Name</u>	<u>Original Recording</u>		<u>Amended Recording</u>		<u>Location</u>
		<u>Recording #</u>	<u>Page #</u>	<u>Recording #</u>	<u>Page #</u>	
AMC 417434	SC-025	2012-00684				SEC20-T03S-R30E
AMC 417435	SC-026	2012-00685				SEC20-T03S-R30E
AMC 417436	SC-027	2012-00686				SEC20-T03S-R30E
AMC 417437	SC-028	2012-00687				SEC20-T03S-R30E
AMC 417438	SC-029	2012-00688				SEC20-T03S-R30E
AMC 417439	SC-030	2012-00689				SEC20-T03S-R30E
AMC 417440	SC-031	2012-00690				SEC20-T03S-R30E
AMC 417441	SC-032	2012-00691				SEC20-T03S-R30E
AMC 417442	SC-033	2012-00692				SEC20-T03S-R30E
AMC 417443	SC-034	2012-00693				SEC20-T03S-R30E
AMC 417444	SC-035	2012-00694				SEC20-T03S-R30E
AMC 417445	SC-036	2012-00695				SEC20-T03S-R30E
AMC 417446	SC-037	2012-00696				SEC20-T03S-R30E
AMC 417447	SC-038	2012-00697				SEC20-T03S-R30E
AMC 417448	SC-039	2012-00698				SEC20-T03S-R30E
AMC 417449	SC-040	2012-00699				SEC20-T03S-R30E
AMC 417450	SC-041	2012-00700				SEC20-T03S-R30E
AMC 417451	SC-042	2012-00701				SEC20-T03S-R30E
AMC 417452	SC-043	2012-00702				SEC20-T03S-R30E
AMC 417453	SC-044	2012-00703				SEC20-T03S-R30E
AMC 417454	SC-045	2012-00704				SEC20-T03S-R30E
AMC 417455	SC-046	2012-00705				SEC20-T03S-R30E
AMC 417456	SC-047	2012-00706				SEC20-T03S-R30E
AMC 417457	SC-048	2012-00707				SEC20-T03S-R30E
AMC 417458	SC-049	2012-00708		2012-00744		SEC20-T03S-R30E
AMC 417459	SC-050	2012-00709				SEC20-T03S-R30E
AMC 418497	SC-051	2012-00814				SEC17-T03S-R30E
AMC 418498	SC-052	2012-00815				SEC17-T03S-R30E
AMC 418499	SC-053	2012-00816				SEC17-T03S-R30E
AMC 418500	SC-054	2012-00817				SEC17-T03S-R30E
AMC 418501	SC-055	2012-00818				SEC17-T03S-R30E
AMC 418502	SC-056	2012-00819				SEC17-T03S-R30E
AMC 418503	SC-057	2012-00820				SEC17-T03S-R30E
AMC 418504	SC-058	2012-00821				SEC17-T03S-R30E
AMC 418505	SC-059	2012-00822				SEC17-T03S-R30E
AMC 418506	SC-060	2012-00823				SEC17-T03S-R30E
AMC 418507	SC-061	2012-00824				SEC17-T03S-R30E
AMC 418508	SC-062	2012-00825				SEC17-T03S-R30E

Date: 6/14/2017

RECEIVED  
 U.S. DEPARTMENT OF THE INTERIOR  
 BUREAU OF LAND MANAGEMENT  
 PHOENIX, ARIZONA

## EXHIBIT A

County: Greenlee

State: AZ

<u>BLM Serial #</u>	<u>Claim Name</u>	<u>Original Recording</u>		<u>Amended Recording</u>		<u>Location</u>
		<u>Recording #</u>	<u>Page #</u>	<u>Recording #</u>	<u>Page #</u>	
AMC 418509	SC-063	2012-00826				SEC17-T03S-R30E
AMC 418510	SC-064	2012-00827				SEC17-T03S-R30E
AMC 418511	SC-065	2012-00828				SEC17-T03S-R30E
AMC 418512	SC-066	2012-00829				SEC17-T03S-R30E
AMC 418513	SC-067	2012-00830				SEC17-T03S-R30E
AMC 418514	SC-068	2012-00831				SEC17-T03S-R30E
AMC 418515	SC-069	2012-00832				SEC23-T03S-R29E
AMC 418516	SC-070	2012-00833				SEC23-T03S-R29E
AMC 418517	SC-071	2012-00834				SEC23-T03S-R29E
AMC 418518	SC-072	2012-00835				SEC23-T03S-R29E
AMC 418519	SC-073	2012-00836				SEC23-T03S-R29E
AMC 418520	SC-074	2012-00837				SEC23-T03S-R29E
AMC 418521	SC-075	2012-00838				SEC23-T03S-R29E
AMC 418522	SC-076	2012-00839				SEC23-T03S-R29E
AMC 418523	SC-077	2012-00840				SEC23-T03S-R29E
AMC 418524	SC-078	2012-00841				SEC23-T03S-R29E
AMC 418525	SC-079	2012-00842				SEC14-T03S-R29E
AMC 418526	SC-080	2012-00843				SEC14-T03S-R29E
AMC 418527	SC-081	2012-00844				SEC14-T03S-R29E
AMC 418528	SC-082	2012-00845				SEC14-T03S-R29E
AMC 418529	SC-083	2012-00846				SEC14-T03S-R29E
AMC 418530	SC-084	2012-00847				SEC14-T03S-R29E
AMC 418531	SC-085	2012-00848				SEC14-T03S-R29E
AMC 418532	SC-086	2012-00849				SEC14-T03S-R29E
AMC 418533	SC-087	2012-00850				SEC14-T03S-R29E
AMC 418534	SC-088	2012-00851				SEC14-T03S-R29E
AMC 418535	SC-089	2012-00852				SEC14-T03S-R29E
AMC 418536	SC-090	2012-00853				SEC14-T03S-R29E
AMC 418537	SC-091	2012-00854				SEC14-T03S-R29E
AMC 418538	SC-092	2012-00855				SEC14-T03S-R29E
AMC 418539	SC-093	2012-00856				SEC14-T03S-R29E
AMC 418540	SC-094	2012-00857				SEC14-T03S-R29E
AMC 418541	SC-095	2012-00858				SEC14-T03S-R29E
AMC 418542	SC-096	2012-00859				SEC14-T03S-R29E
AMC 418543	SC-097	2012-00860				SEC13-T03S-R29E
AMC 418544	SC-098	2012-00861				SEC18-T03S-R30E
AMC 418545	SC-099	2012-00862				SEC18-T03S-R30E
AMC 418546	SC-100	2012-00863				SEC13-T03S-R29E

Date: 6/14/2017

RECEIVED  
 PLM AZ STATE OFFICE  
 JUN 14 2017  
 2:21 PM

## EXHIBIT A

County: Greenlee

State: AZ

<u>BLM Serial #</u>	<u>Claim Name</u>	<u>Original Recording</u>		<u>Amended Recording</u>		<u>Location</u>
		<u>Recording #</u>	<u>Page #</u>	<u>Recording #</u>	<u>Page #</u>	
AMC 418547	SC-101	2012-00864				SEC18-T03S-R30E
AMC 418548	SC-102	2012-00865				SEC18-T03S-R30E
AMC 418549	SC-103	2012-00866				SEC13-T03S-R29E
AMC 418550	SC-104	2012-00867				SEC18-T03S-R30E
AMC 418551	SC-105	2012-00868				SEC18-T03S-R30E
AMC 418552	SC-106	2012-00869				SEC13-T03S-R29E
AMC 418553	SC-107	2012-00870				SEC18-T03S-R30E
AMC 418554	SC-108	2012-00871				SEC18-T03S-R30E
AMC 418555	SC-109	2012-00872				SEC13-T03S-R29E
AMC 418556	SC-110	2012-00873				SEC18-T03S-R30E
AMC 418557	SC-111	2012-00874				SEC18-T03S-R30E
AMC 418558	SC-112	2012-00875				SEC13-T03S-R29E
AMC 418559	SC-113	2012-00876				SEC18-T03S-R30E
AMC 418560	SC-114	2012-00877				SEC18-T03S-R30E
AMC 418561	SC-115	2012-00878				SEC13-T03S-R29E
AMC 418562	SC-116	2012-00879				SEC18-T03S-R30E
AMC 418563	SC-117	2012-00880				SEC18-T03S-R30E
AMC 418564	SC-118	2012-00881				SEC13-T03S-R29E
AMC 418565	SC-119	2012-00882				SEC18-T03S-R30E
AMC 418566	SC-120	2012-00883				SEC18-T03S-R30E
AMC 418567	SC-121	2012-00884				SEC13-T03S-R29E
AMC 418568	SC-122	2012-00885				SEC18-T03S-R30E
AMC 418569	SC-123	2012-00886				SEC18-T03S-R30E
AMC 418570	SC-124	2012-00887				SEC11-T03S-R29E
AMC 418571	SC-125	2012-00888				SEC11-T03S-R29E
AMC 418572	SC-126	2012-00889				SEC11-T03S-R29E
AMC 418573	SC-127	2012-00890				SEC11-T03S-R29E
AMC 418574	SC-128	2012-00891				SEC12-T03S-R29E
AMC 418575	SC-129	2012-00892				SEC12-T03S-R29E
AMC 418576	SC-130	2012-00893				SEC12-T03S-R29E
AMC 418577	SC-131	2012-00894				SEC07-T03S-R30E
AMC 418578	SC-132	2012-00895				SEC07-T03S-R30E
AMC 420340	SC-133	2012-01021				SEC07-T03S-R30E
AMC 420341	SC-134	2012-01022				SEC07-T03S-R30E
AMC 420342	SC-135	2012-01023				SEC08-T03S-R30E
AMC 420343	SC-136	2012-01024				SEC08-T03S-R30E
AMC 420344	SC-137	2012-01025				SEC17-T03S-R30E
AMC 420345	SC-138	2012-01026				SEC17-T03S-R30E

Date: 6/14/2017

RECEIVED  
 PLM A  
 2017 JUN 14 11:09 AM  
 PLM A

## EXHIBIT A

County: Greenlee

State: AZ

<u>BLM Serial #</u>	<u>Claim Name</u>	<u>Original Recording</u>		<u>Amended Recording</u>		<u>Location</u>
		<u>Recording #</u>	<u>Page #</u>	<u>Recording #</u>	<u>Page #</u>	
AMC 420346	SC-139	2012-01027				SEC11-T03S-R29E
AMC 420347	SC-140	2012-01028				SEC11-T03S-R29E
AMC 420348	SC-141	2012-01029				SEC11-T03S-R29E
AMC 420349	SC-142	2012-01030				SEC12-T03S-R29E
AMC 420350	SC-143	2012-01031				SEC12-T03S-R29E
AMC 420351	SC-144	2012-01032				SEC07-T03S-R30E
AMC 420352	SC-145	2012-01033				SEC07-T03S-R30E
AMC 420353	SC-146	2012-01034				SEC07-T03S-R30E
AMC 420354	SC-147	2012-01035				SEC07-T03S-R30E
AMC 420355	SC-148	2012-01036				SEC08-T03S-R30E
AMC 420356	SC-149	2012-01037				SEC08-T03S-R30E
AMC 420357	SC-150	2012-01038				SEC08-T03S-R30E
AMC 420358	SC-151	2012-01039				SEC08-T03S-R30E
AMC 420359	SC-152	2012-01040				SEC11-T03S-R29E
AMC 420360	SC-153	2012-01041				SEC11-T03S-R29E
AMC 420361	SC-154	2012-01042				SEC11-T03S-R29E
AMC 420362	SC-155	2012-01043				SEC12-T03S-R29E
AMC 420363	SC-156	2012-01044				SEC12-T03S-R29E
AMC 420364	SC-157	2012-01045				SEC07-T03S-R30E
AMC 420365	SC-158	2012-01046				SEC07-T03S-R30E
AMC 420366	SC-159	2012-01047				SEC07-T03S-R30E
AMC 420367	SC-160	2012-01048				SEC07-T03S-R30E
AMC 420368	SC-161	2012-01049				SEC08-T03S-R30E
AMC 420369	SC-162	2012-01050				SEC08-T03S-R30E
AMC 420370	SC-163	2012-01051				SEC08-T03S-R30E
AMC 420371	SC-164	2012-01052				SEC08-T03S-R30E
AMC 420372	SC-165	2012-01053				SEC11-T03S-R29E
AMC 420373	SC-166	2012-01054				SEC11-T03S-R29E
AMC 420374	SC-167	2012-01055				SEC11-T03S-R29E
AMC 420375	SC-168	2012-01056				SEC12-T03S-R29E
AMC 420376	SC-169	2012-01057				SEC12-T03S-R29E
AMC 420377	SC-170	2012-01058				SEC07-T03S-R30E
AMC 420378	SC-171	2012-01059				SEC07-T03S-R30E
AMC 420379	SC-172	2012-01060				SEC07-T03S-R30E
AMC 420380	SC-173	2012-01061				SEC07-T03S-R30E
AMC 420381	SC-174	2012-01062				SEC08-T03S-R30E
AMC 420382	SC-175	2012-01063				SEC08-T03S-R30E
AMC 420383	SC-176	2012-01064				SEC08-T03S-R30E

Date: 6/14/2017

RECEIVED  
 JUN 14 2017  
 CLERK OF SUPERIOR COURT  
 GREENLEE COUNTY, ARIZONA



## EXHIBIT A

County: Greenlee

State: AZ

<u>BLM Serial #</u>	<u>Claim Name</u>	<u>Original Recording</u>		<u>Amended Recording</u>		<u>Location</u>
		<u>Recording #</u>	<u>Page #</u>	<u>Recording #</u>	<u>Page #</u>	
AMC 420384	SC-177	2012-01065				SEC08-T03S-R30E
AMC 420385	SC-178	2012-01066				SEC11-T03S-R29E
AMC 420386	SC-179	2012-01067				SEC11-T03S-R29E
AMC 420387	SC-180	2012-01068				SEC11-T03S-R29E
AMC 420388	SC-181	2012-01069				SEC12-T03S-R29E
AMC 420389	SC-182	2012-01070				SEC12-T03S-R29E
AMC 420390	SC-183	2012-01071				SEC07-T03S-R30E
AMC 420391	SC-184	2012-01072				SEC07-T03S-R30E
AMC 420392	SC-185	2012-01073				SEC07-T03S-R30E
AMC 420393	SC-186	2012-01074				SEC07-T03S-R30E
AMC 420394	SC-187	2012-01075				SEC08-T03S-R30E
AMC 420395	SC-188	2012-01076				SEC08-T03S-R30E
AMC 420396	SC-189	2012-01077				SEC08-T03S-R30E
AMC 420397	SC-190	2012-01078				SEC08-T03S-R30E
AMC 420398	SC-191	2012-01079				SEC07-T03S-R30E
AMC 420399	SC-192	2012-01080				SEC07-T03S-R30E
AMC 420400	SC-193	2012-01081				SEC07-T03S-R30E
AMC 420401	SC-194	2012-01082				SEC07-T03S-R30E
AMC 420402	SC-195	2012-01083				SEC08-T03S-R30E
AMC 420403	SC-196	2012-01084				SEC08-T03S-R30E
AMC 420404	SC-197	2012-01085				SEC08-T03S-R30E
AMC 420405	SC-198	2012-01086				SEC08-T03S-R30E
AMC 420406	SC-199	2012-01087				SEC07-T03S-R30E
AMC 420407	SC-200	2012-01088				SEC07-T03S-R30E
AMC 420408	SC-201	2012-01089				SEC07-T03S-R30E
AMC 420409	SC-202	2012-01090				SEC07-T03S-R30E
AMC 420410	SC-203	2012-01091				SEC08-T03S-R30E
AMC 420411	SC-204	2012-01092				SEC08-T03S-R30E
AMC 420412	SC-205	2012-01093				SEC08-T03S-R30E
AMC 420413	SC-206	2012-01094				SEC08-T03S-R30E
AMC 420414	SC-207	2012-01095				SEC07-T03S-R30E
AMC 420415	SC-208	2012-01096				SEC07-T03S-R30E
AMC 420416	SC-209	2012-01097				SEC07-T03S-R30E
AMC 420417	SC-210	2012-01098				SEC07-T03S-R30E
AMC 420418	SC-211	2012-01099				SEC08-T03S-R30E
AMC 420419	SC-212	2012-01100				SEC08-T03S-R30E
AMC 420420	SC-213	2012-01101				SEC08-T03S-R30E
AMC 420421	SC-214	2012-01102				SEC08-T03S-R30E

Date: 6/14/2017

RECEIVED  
 NLM AZ STATE OFFICE  
 JUN 15 2017  
 GREENLEE COUNTY

## EXHIBIT A

County: Greenlee

State: AZ

<u>BLM Serial #</u>	<u>Claim Name</u>	<u>Original Recording</u>		<u>Amended Recording</u>		<u>Location</u>
		<u>Recording #</u>	<u>Page #</u>	<u>Recording #</u>	<u>Page #</u>	
AMC 420422	SC-215	2012-01103				SEC07-T03S-R30E
AMC 420423	SC-216	2012-01104				SEC07-T03S-R30E
AMC 420424	SC-217	2012-01105				SEC07-T03S-R30E
AMC 420425	SC-218	2012-01106				SEC07-T03S-R30E
AMC 420426	SC-219	2012-01107				SEC08-T03S-R30E
AMC 420427	SC-220	2012-01108				SEC08-T03S-R30E
AMC 420428	SC-221	2012-01109				SEC08-T03S-R30E
AMC 420429	SC-222	2012-01110				SEC08-T03S-R30E
AMC 420430	SC-223	2012-01111				SEC06-T03S-R30E
AMC 420431	SC-224	2012-01112				SEC06-T03S-R30E
AMC 420432	SC-225	2012-01113				SEC06-T03S-R30E
AMC 420433	SC-226	2012-01114				SEC06-T03S-R30E
AMC 420434	SC-227	2012-01115				SEC05-T03S-R30E
AMC 420435	SC-228	2012-01116				SEC08-T03S-R30E
AMC 420436	SC-229	2012-01117				SEC08-T03S-R30E
AMC 420437	SC-230	2012-01118				SEC08-T03S-R30E
AMC 420438	SC-231	2012-01119				SEC06-T03S-R30E
AMC 420439	SC-232	2012-01120				SEC06-T03S-R30E
AMC 420440	SC-233	2012-01121				SEC06-T03S-R30E
AMC 420441	SC-234	2012-01122				SEC06-T03S-R30E
AMC 420442	SC-235	2012-01123				SEC05-T03S-R30E
AMC 420443	SC-236	2012-01124				SEC06-T03S-R30E
AMC 420444	SC-237	2012-01125				SEC06-T03S-R30E
AMC 420445	SC-238	2012-01126				SEC06-T04S-R29E
AMC 420446	SC-239	2012-01127				SEC05-T03S-R30E
AMC 420447	SC-240	2012-01128				SEC06-T03S-R30E
AMC 420448	SC-241	2012-01129				SEC06-T03S-R30E
AMC 420449	SC-242	2012-01130				SEC06-T03S-R30E
AMC 420450	SC-243	2012-01131				SEC05-T03S-R30E
AMC 420451	SC-244	2012-01132				SEC06-T03S-R30E
AMC 420452	SC-245	2012-01133				SEC06-T03S-R30E
AMC 420453	SC-246	2012-01134				SEC06-T03S-R30E
AMC 420454	SC-247	2012-01135				SEC06-T03S-R30E
AMC 420455	SC-248	2012-01136				SEC05-T03S-R30E
AMC 424570	SB-001	2013-00656				SEC29-T04S-R29E
AMC 424571	SR-001	2013-00657				SEC29-T03S-R29E
AMC 430302	SC-249	2015-00030				SEC25-T03S-R29E
AMC 430303	SC-250	2015-00031				SEC24-T03S-R29E

Date: 6/14/2017

RECEIVED  
 RIM  
 M  
 7  
 STATE  
 OFFICE  
 6/14/2017  
 10:21 AM

# EXHIBIT A

County: Greenlee

State: AZ

<u>BLM Serial #</u>	<u>Claim Name</u>	<u>Original Recording</u>		<u>Amended Recording</u>		<u>Location</u>
		<u>Recording #</u>	<u>Page #</u>	<u>Recording #</u>	<u>Page #</u>	
AMC 430304	SC-251	2015-00032				SEC24-T03S-R29E
AMC 430305	SC-252	2015-00033				SEC25-T03S-R29E
AMC 430306	SC-253	2015-00034				SEC25-T03S-R29E
AMC 430307	SC-254	2015-00035				SEC25-T03S-R29E
AMC 430308	SC-255	2015-00036				SEC25-T03S-R29E
AMC 430309	SC-256	2015-00037				SEC25-T03S-R29E
AMC 430310	SC-257	2015-00038				SEC25-T03S-R29E
AMC 430311	SC-258	2015-00039				SEC24-T03S-R29E
AMC 430312	SC-259	2015-00040				SEC24-T03S-R29E
AMC 430313	SC-260	2015-00041				SEC19-T03S-R30E
AMC 430314	SC-261	2015-00042				SEC19-T03S-R30E
AMC 430315	SC-262	2015-00043				SEC30-T03S-R30E
AMC 430316	SC-263	2015-00044				SEC30-T03S-R30E
AMC 430317	SC-264	2015-00045				SEC30-T03S-R30E
AMC 430318	SC-265	2015-00046				SEC30-T03S-R30E
AMC 430319	SC-266	2015-00047				SEC30-T03S-R30E
AMC 430320	SC-267	2015-00048				SEC30-T03S-R30E
AMC 430321	SC-268	2015-00049				SEC19-T03S-R30E
AMC 430322	SC-269	2015-00050				SEC19-T03S-R30E
AMC 430323	SC-270	2015-00051				SEC19-T03S-R30E
AMC 430324	SC-271	2015-00052				SEC19-T03S-R30E
AMC 430325	SC-272	2015-00053				SEC19-T03S-R30E
AMC 430326	SC-273	2015-00054				SEC19-T03S-R30E
AMC 430327	SC-274	2015-00055				SEC19-T03S-R30E
AMC 430328	SC-275	2015-00056				SEC19-T03S-R30E
AMC 430329	SC-276	2015-00057				SEC19-T03S-R30E
AMC 430330	SC-277	2015-00058				SEC19-T03S-R30E
AMC 430331	SC-278	2015-00059				SEC30-T03S-R30E
AMC 430332	SC-279	2015-00060				SEC30-T03S-R30E
AMC 430333	SC-280	2015-00061				SEC30-T03S-R30E
AMC 430334	SC-281	2015-00062				SEC30-T03S-R30E
AMC 430335	SC-282	2015-00063				SEC30-T03S-R30E
AMC 430336	SC-283	2015-00064				SEC30-T03S-R30E
AMC 430337	SC-284	2015-00065				SEC30-T03S-R30E
AMC 430338	SC-285	2015-00066				SEC19-T03S-R30E
AMC 430339	SC-286	2015-00067				SEC19-T03S-R30E
AMC 430340	SC-287	2015-00068				SEC19-T03S-R30E
AMC 430341	SC-288	2015-00069				SEC19-T03S-R30E

Date: 6/14/2017

RECEIVED  
 CLIMATE CHANGE OFFICE  
 JUN 15 2017  
 9:51 AM

## EXHIBIT A

County: Greenlee

State: AZ

<u>BLM Serial #</u>	<u>Claim Name</u>	<u>Original Recording</u>		<u>Amended Recording</u>		<u>Location</u>
		<u>Recording #</u>	<u>Page #</u>	<u>Recording #</u>	<u>Page #</u>	
AMC 430342	SC-289	2015-00070				SEC19-T03S-R30E
AMC 430343	SC-290	2015-00071				SEC25-T03S-R29E
AMC 430344	SC-291	2015-00072				SEC24-T03S-R29E
AMC 430345	SC-292	2015-00073				SEC24-T03S-R29E
AMC 430346	SC-293	2015-00074				SEC24-T03S-R29E
AMC 430347	SC-294	2015-00075				SEC24-T03S-R29E
AMC 430348	SC-295	2015-00076		2015-00133		SEC19-T03S-R30E
AMC 430349	SC-296	2015-00077				SEC30-T03S-R30E
AMC 430350	SC-297	2015-00078				SEC30-T03S-R30E
AMC 430493	SC-298	2015-00134				SEC06-T04S-R30E
AMC 430494	SC-299	2015-00135				SEC06-T04S-R30E
AMC 430495	SC-300	2015-00136				SEC06-T04S-R30E
AMC 430496	SC-301	2015-00137				SEC06-T04S-R30E
AMC 430497	SC-302	2015-00138				SEC06-T04S-R30E
AMC 431684	GRANVILLE 001	2015-00297				SEC08-T03S-R29E
AMC 431685	GRANVILLE 002	2015-00298				SEC08-T03S-R29E
AMC 431686	GRANVILLE 003	2015-00299				SEC08-T03S-R29E
AMC 431687	GRANVILLE 004	2015-00300				SEC08-T03S-R29E
AMC 431688	GRANVILLE 005	2015-00301				SEC08-T03S-R29E
AMC 431689	GRANVILLE 006	2015-00302				SEC08-T03S-R29E
AMC 431690	GRANVILLE 007	2015-00303				SEC08-T03S-R29E
AMC 431691	GRANVILLE 008	2015-00304				SEC08-T03S-R29E
AMC 431692	GRANVILLE 009	2015-00305				SEC08-T03S-R29E
AMC 431693	GRANVILLE 010	2015-00306				SEC08-T03S-R29E
AMC 431694	GRANVILLE 011	2015-00307				SEC08-T03S-R29E
AMC 431695	GRANVILLE 012	2015-00308				SEC08-T03S-R29E
AMC 431696	GRANVILLE 013	2015-00309				SEC08-T03S-R29E
AMC 431697	GRANVILLE 014	2015-00310				SEC09-T03S-R29E
AMC 431698	GRANVILLE 015	2015-00311				SEC08-T03S-R29E
AMC 431699	GRANVILLE 016	2015-00312				SEC09-T03S-R29E
AMC 431700	GRANVILLE 017	2015-00313				SEC09-T03S-R29E
AMC 431701	GRANVILLE 018	2015-00314				SEC09-T03S-R29E
AMC 431702	GRANVILLE 019	2015-00315				SEC09-T03S-R29E
AMC 431703	GRANVILLE 020	2015-00316				SEC09-T03S-R29E
AMC 431704	GRANVILLE 021	2015-00317				SEC09-T03S-R29E
AMC 431705	GRANVILLE 022	2015-00318				SEC09-T03S-R29E
AMC 431706	GRANVILLE 023	2015-00319				SEC09-T03S-R29E
AMC 431707	GRANVILLE 024	2015-00320				SEC09-T03S-R29E

Date: 6/14/2017

Page 12

RECEIVED  
 JUN 14 2017  
 COUNTY CLERK  
 GREENLEE COUNTY, AZ

## EXHIBIT A

County: Greenlee

State: AZ

<u>BLM Serial #</u>	<u>Claim Name</u>	<u>Original Recording</u>		<u>Amended Recording</u>		<u>Location</u>
		<u>Recording #</u>	<u>Page #</u>	<u>Recording #</u>	<u>Page #</u>	
AMC 431708	GRANVILLE 025	2015-00321				SEC09-T03S-R29E
AMC 431709	GRANVILLE 026	2015-00322				SEC09-T03S-R29E
AMC 431710	GRANVILLE 027	2015-00323				SEC09-T03S-R29E
AMC 431711	GRANVILLE 028	2015-00324				SEC09-T03S-R29E
AMC 431712	GRANVILLE 029	2015-00325				SEC09-T03S-R29E
AMC 431713	GRANVILLE 030	2015-00326				SEC09-T03S-R29E
AMC 431714	GRANVILLE 031	2015-00327				SEC09-T03S-R29E
AMC 431715	GRANVILLE 032	2015-00328				SEC09-T03S-R29E
AMC 431716	GRANVILLE 033	2015-00329				SEC09-T03S-R29E
AMC 431717	GRANVILLE 034	2015-00330				SEC17-T03S-R30E
AMC 431718	GRANVILLE 035	2015-00331				SEC17-T03S-R29E
AMC 431719	GRANVILLE 036	2015-00332				SEC17-T03S-R29E
AMC 431720	GRANVILLE 037	2015-00333				SEC17-T03S-R29E
AMC 431721	GRANVILLE 038	2015-00334				SEC17-T03S-R29E
AMC 431722	GRANVILLE 039	2015-00335				SEC17-T03S-R29E
AMC 431723	GRANVILLE 040	2015-00336				SEC17-T03S-R29E
AMC 431724	GRANVILLE 041	2015-00337				SEC17-T03S-R29E
AMC 431725	GRANVILLE 042	2015-00338				SEC17-T03S-R29E
AMC 431726	GRANVILLE 043	2015-00339				SEC17-T03S-R29E
AMC 431727	GRANVILLE 044	2015-00340				SEC17-T03S-R29E
AMC 431728	GRANVILLE 045	2015-00341				SEC17-T03S-R29E
AMC 431729	GRANVILLE 046	2015-00342				SEC17-T03S-R29E
AMC 431730	GRANVILLE 047	2015-00343				SEC17-T03S-R29E
AMC 431731	GRANVILLE 048	2015-00344				SEC17-T03S-R29E
AMC 431732	GRANVILLE 049	2015-00345				SEC17-T03S-R29E
AMC 431733	GRANVILLE 050	2015-00346				SEC17-T03S-R29E
AMC 431734	GRANVILLE 051	2015-00347				SEC17-T03S-R29E
AMC 431735	GRANVILLE 052	2015-00348				SEC17-T03S-R29E
AMC 431736	GRANVILLE 053	2015-00349				SEC17-T03S-R29E
AMC 431737	GRANVILLE 054	2015-00350				SEC17-T03S-R29E
AMC 431738	GRANVILLE 055	2015-00351				SEC17-T03S-R29E
AMC 431739	GRANVILLE 056	2015-00352				SEC17-T03S-R29E
AMC 431740	GRANVILLE 057	2015-00353				SEC17-T03S-R29E
AMC 431741	GRANVILLE 058	2015-00354				SEC16-T03S-R29E
AMC 431742	GRANVILLE 059	2015-00355				SEC16-T03S-R29E
AMC 431743	GRANVILLE 060	2015-00356				SEC16-T03S-R29E
AMC 431744	GRANVILLE 061	2015-00357				SEC16-T03S-R29E
AMC 431745	GRANVILLE 062	2015-00358				SEC16-T03S-R29E

Date: 6/14/2017

RECEIVED  
 PLM A ASSISTANT OFFICE  
 2017 JUN 15 10:21 AM

## EXHIBIT A

County: Greenlee

State: AZ

<u>BLM Serial #</u>	<u>Claim Name</u>	<u>Original Recording</u>		<u>Amended Recording</u>		<u>Location</u>
		<u>Recording #</u>	<u>Page #</u>	<u>Recording #</u>	<u>Page #</u>	
AMC 431746	GRANVILLE 063	2015-00359				SEC16-T03S-R29E
AMC 431747	GRANVILLE 064	2015-00360				SEC16-T03S-R29E
AMC 431748	GRANVILLE 065	2015-00361				SEC16-T03S-R29E
AMC 431749	GRANVILLE 066	2015-00362				SEC16-T03S-R29E
AMC 431750	GRANVILLE 067	2015-00363				SEC20-T03S-R29E
AMC 431751	GRANVILLE 068	2015-00364				SEC20-T03S-R29E
AMC 431752	GRANVILLE 069	2015-00365				SEC20-T03S-R29E
AMC 431753	GRANVILLE 070	2015-00366				SEC20-T03S-R29E
AMC 431754	GRANVILLE 071	2015-00367				SEC20-T03S-R29E
AMC 431755	GRANVILLE 072	2015-00368				SEC20-T03S-R29E
AMC 431756	GRANVILLE 073	2015-00369				SEC20-T03S-R29E
AMC 431757	GRANVILLE 074	2015-00370				SEC20-T03S-R29E
AMC 431758	GRANVILLE 075	2015-00371				SEC29-T03S-R29E
AMC 431759	GRANVILLE 076	2015-00372				SEC29-T03S-R29E
AMC 431760	GRANVILLE 077	2015-00373				SEC29-T03S-R29E
AMC 431761	GRANVILLE 078	2015-00374				SEC29-T03S-R29E
AMC 431762	GRANVILLE 079	2015-00375				SEC29-T03S-R29E
AMC 431763	GRANVILLE 080	2015-00376				SEC29-T03S-R29E
AMC 431764	GRANVILLE 081	2015-00377				SEC20-T03S-R29E
AMC 431765	GRANVILLE 082	2015-00378				SEC20-T03S-R29E
AMC 431766	GRANVILLE 083	2015-00379				SEC20-T03S-R29E
AMC 431767	GRANVILLE 084	2015-00380				SEC20-T03S-R29E
AMC 431768	GRANVILLE 085	2015-00381				SEC20-T03S-R29E
AMC 431769	GRANVILLE 086	2015-00382				SEC20-T03S-R29E
AMC 431770	GRANVILLE 087	2015-00383				SEC20-T03S-R29E
AMC 431771	GRANVILLE 088	2015-00384				SEC20-T03S-R29E
AMC 431772	GRANVILLE 089	2015-00385				SEC29-T03S-R29E
AMC 431773	GRANVILLE 090	2015-00386				SEC29-T03S-R29E
AMC 431774	GRANVILLE 091	2015-00387				SEC29-T03S-R29E
AMC 431775	GRANVILLE 092	2015-00388				SEC20-T03S-R29E
AMC 431776	GRANVILLE 093	2015-00389				SEC20-T03S-R29E
AMC 431777	GRANVILLE 094	2015-00390				SEC20-T03S-R29E
AMC 431778	GRANVILLE 095	2015-00391				SEC20-T03S-R29E
AMC 431779	GRANVILLE 096	2015-00392				SEC20-T03S-R29E
AMC 431780	GRANVILLE 097	2015-00393				SEC20-T03S-R29E
AMC 431781	GRANVILLE 098	2015-00394				SEC20-T03S-R29E
AMC 431782	GRANVILLE 099	2015-00395				SEC20-T03S-R29E
AMC 431783	GRANVILLE 100	2015-00396				SEC17-T03S-R29E

Date: 6/14/2017

RECEIVED

# EXHIBIT A

County: Greenlee

State: AZ

<u>BLM Serial #</u>	<u>Claim Name</u>	<u>Original Recording</u>		<u>Amended Recording</u>		<u>Location</u>
		<u>Recording #</u>	<u>Page #</u>	<u>Recording #</u>	<u>Page #</u>	
AMC 431784	GRANVILLE 101	2015-00397				SEC17-T03S-R29E
AMC 431785	GRANVILLE 102	2015-00398				SEC17-T03S-R29E
AMC 431786	GRANVILLE 103	2015-00399				SEC17-T03S-R29E
AMC 431787	GRANVILLE 104	2015-00400				SEC17-T03S-R29E
AMC 431788	GRANVILLE 105	2015-00401				SEC08-T03S-R29E
AMC 431789	GRANVILLE 106	2015-00402				SEC08-T03S-R29E
AMC 431790	GRANVILLE 107	2015-00403				SEC08-T03S-R29E
AMC 437298	GRANVILLE 108	2016-00261				SEC17-T03S-R29E
AMC 437299	GRANVILLE 109	2016-00262				SEC17-T03S-R29E
AMC 437300	GRANVILLE 110	2016-00263				SEC17-T03S-R29E
AMC 437301	GRANVILLE 111	2016-00264				SEC20-T03S-R29E
AMC 437302	GRANVILLE 112	2016-00265				SEC20-T03S-R29E
AMC 437303	GRANVILLE 113	2016-00266				SEC20-T03S-R29E
AMC 437304	GRANVILLE 114	2016-00267				SEC20-T03S-R29E
AMC 437305	GRANVILLE 115	2016-00268				SEC20-T03S-R29E
AMC 437306	GRANVILLE 116	2016-00269				SEC20-T03S-R29E
AMC 437307	GRANVILLE 117	2016-00270				SEC20-T03S-R29E
AMC 437308	GRANVILLE 118	2016-00271				SEC20-T03S-R29E
AMC 437309	GRANVILLE 119	2016-00272				SEC29-T03S-R29E
AMC 437310	GRANVILLE 120	2016-00273				SEC29-T03S-R29E
AMC 437319	GRANVILLE 129	2016-00282				SEC22-T03S-R29E
AMC 437320	GRANVILLE 130	2016-00283				SEC22-T03S-R29E
AMC 437325	GRANVILLE 135	2016-00288				SEC22-T03S-R29E
AMC 437326	GRANVILLE 136	2016-00289				SEC22-T03S-R29E
AMC 437329	GRANVILLE 139	2016-00292				SEC16-T03S-R29E
AMC 437330	GRANVILLE 140	2016-00293				SEC16-T03S-R29E
AMC 437331	GRANVILLE 141	2016-00294				SEC16-T03S-R29E
AMC 437338	GRANVILLE 148	2016-00301				SEC21-T03S-R29E
AMC 437343	GRANVILLE 153	2016-00306				SEC22-T03S-R29E
AMC 85037	Cuerno	4	125			SEC18-T04S-R29E
AMC 85040	Corona No. 3	6	460			SEC07-T04S-R29E
AMC 85043	Guadalupe	4	255			SEC18-T04S-R29E
AMC 85045	Rattlesnake	4	251			SEC18-T04S-R29E
No. Of Claims	565					

RECEIVED  
CLM AZ STATE OFFICE

**NOTICE!!**

**These documents have been scanned!**

**Do not place un-scanned documents beneath this notice!**

**Do not remove this notice from this file!**

GPO Jacket No. 560-102  
Print Order 61540  
Rise Business Services, LLC  
Job=AZ15 5/9/2019



Box Number= AZ15029



Claim Begin-End: AMC430302-AMC430350

3 Transfers



AZ15029-1

AMC430302-AMC430580



**NO  
DOCUMENTS  
FOUND**

NO DOCUMENTS FOUND  
NO DOCUMENTS FOUND

**NOTICE!!**

**These documents have been scanned!**

**Do not place un-scanned documents beneath this notice!**

**Do not remove this notice from this file!**

GPO Jacket No. 560-102  
Print Order 61540  
Rise Business Services, LLC  
Job=AZ15 5/9/2019



Box Number= AZ15029



Claim Begin-End: AMC430302-AMC430350

4 Annual Filings



AZ15029-1

AMC430302-AMC430580



## EXHIBIT A

County: Greenlee

State: AZ

<u>BLM Serial #</u>	<u>Claim Name</u>	<u>Original Recording</u>		<u>Amended Recording</u>		<u>Location</u>
		<u>Recording #</u>	<u>Page #</u>	<u>Recording #</u>	<u>Page #</u>	
— AMC 304200	Bear Canyon No. 1	170	469			SEC21-T01S-R28E
┌ AMC 354306	NE 1	251	1			SEC25-T03S-R29E
AMC 354307	NE 2	251	4			SEC25-T03S-R29E
AMC 354308	NE 3	251	7			SEC25-T03S-R29E
AMC 354309	NE 4	251	10			SEC25-T03S-R29E
AMC 354310	NE 5	251	13			SEC25-T03S-R29E
AMC 354311	NE 6	251	16			SEC25-T03S-R29E
AMC 354312	NE 7	251	19			SEC25-T03S-R29E
AMC 354313	NE 8	251	22			SEC25-T03S-R29E
AMC 354314	NE 9	251	25			SEC25-T03S-R29E
AMC 354315	NE 10	251	28			SEC25-T03S-R29E
AMC 354316	NE 11	251	31			SEC36-T03S-R29E
AMC 354317	NE 12	251	34			SEC36-T03S-R29E
AMC 354318	NE 13	251	37			SEC36-T03S-R29E
AMC 354319	NE 14	251	40			SEC36-T03S-R29E
AMC 354320	NE 15	251	43			SEC25-T03S-R29E
AMC 354321	NE 16	251	46			SEC25-T03S-R29E
AMC 354322	NE 17	251	49			SEC25-T03S-R29E
AMC 354323	NE 18	251	52			SEC25-T03S-R29E
AMC 354324	NE 19	251	55			SEC25-T03S-R29E
AMC 354325	NE 20	251	58			SEC25-T03S-R29E
AMC 354326	NE 21	251	61			SEC25-T03S-R29E
AMC 354327	NE 22	251	64			SEC25-T03S-R29E
AMC 354328	NE 23	251	67			SEC25-T03S-R29E
AMC 354329	NE 24	251	70			SEC25-T03S-R29E
AMC 354330	NE 25	251	73			SEC36-T03S-R29E
AMC 354331	NE 26	251	76			SEC31-T03S-R30E
AMC 354332	NE 27	251	79			SEC31-T03S-R30E
AMC 354333	NE 28	251	82			SEC31-T03S-R30E
AMC 354334	NE 29	251	85			SEC31-T03S-R30E
AMC 354335	NE 30	251	88			SEC30-T03S-R30E
AMC 354336	NE 31	251	91			SEC30-T03S-R30E
AMC 354337	NE 32	251	94			SEC30-T03S-R30E
AMC 354338	NE 33	251	97			SEC30-T03S-R30E
AMC 354339	NE 34	251	100			SEC30-T03S-R30E
AMC 354340	NE 35	251	103			SEC30-T03S-R30E
AMC 354341	NE 36	251	106			SEC30-T03S-R30E
└ AMC 354342	NE 37	251	109			SEC30-T03S-R30E

Date: 5/8/2018

Page 1

## EXHIBIT A

County: Greenlee

State: AZ

<u>BLM Serial #</u>	<u>Claim Name</u>	<u>Original Recording</u>		<u>Amended Recording</u>		<u>Location</u>
		<u>Recording #</u>	<u>Page #</u>	<u>Recording #</u>	<u>Page #</u>	
AMC 354343	NE 38	251	112			SEC30-T03S-R30E
AMC 354344	NE 39	251	115			SEC30-T03S-R30E
AMC 354345	NE 40	251	118			SEC31-T03S-R30E
AMC 354346	NE 41	251	121			SEC31-T03S-R30E
AMC 354347	NE 42	251	124			SEC31-T03S-R30E
AMC 354348	NE 43	251	127			SEC31-T03S-R30E
AMC 354349	NE 44	251	130			SEC31-T03S-R30E
AMC 354350	NE 45	251	133			SEC31-T03S-R30E
AMC 354351	NE 46	251	136			SEC31-T03S-R30E
AMC 354352	NE 47	251	139			SEC31-T03S-R30E
AMC 354353	NE 48	251	142			SEC31-T03S-R30E
AMC 354354	NE 49	251	145			SEC31-T03S-R30E
AMC 354355	NCV 1	251	148			SEC01-T04S-R28E
AMC 354356	NCV 2	251	151			SEC01-T04S-R28E
AMC 354357	NCV 3	251	154			SEC01-T04S-R28E
AMC 354358	NCV 4	251	157			SEC01-T04S-R28E
AMC 354359	NCV 5	251	160			SEC01-T04S-R28E
AMC 354360	NCV 6	251	163			SEC06-T04S-R29E
AMC 354361	NCV 7	251	166			SEC06-T04S-R29E
AMC 354362	NCV 8	251	169			SEC06-T04S-R29E
AMC 354363	NCV 9	251	172			SEC06-T04S-R29E
AMC 354364	NCV 10	251	175			SEC06-T04S-R29E
AMC 354365	NCV 11	251	178			SEC06-T04S-R29E
AMC 354366	NCV 12	251	181			SEC06-T04S-R29E
AMC 354367	SUN 1	251	184			SEC29-T03S-R29E
AMC 354368	SUN 2	251	187			SEC29-T03S-R29E
AMC 354369	SUN 3	251	190			SEC29-T03S-R29E
AMC 354370	SUN 4	251	193			SEC29-T03S-R29E
AMC 354371	SUN 5	251	196			SEC29-T03S-R29E
AMC 354372	SUN 6	251	199			SEC29-T03S-R29E
AMC 354373	SUN 7	251	202			SEC29-T03S-R29E
AMC 354374	SUN 8	251	205			SEC29-T03S-R29E
AMC 354375	SUN 9	251	208			SEC29-T03S-R29E
AMC 354376	SUN 10	251	211			SEC29-T03S-R29E
AMC 354377	SUN 11	251	214			SEC30-T03S-R29E
AMC 354378	SUN 12	251	217			SEC29-T03S-R29E
AMC 354379	SUN 13	251	220			SEC29-T03S-R29E
AMC 354380	SUN 14	251	223			SEC29-T03S-R29E

Date: 5/8/2018

Page 2

RECEIVED  
 PHOENIX  
 ARIZONA  
 2018 JUN 3 10:49 AM  
 STATE OFFICE

# EXHIBIT A

County: Greenlee

State: AZ

BLM Serial #	Claim Name	Original Recording		Amended Recording		Location
		Recording #	Page #	Recording #	Page #	
AMC 354381	SUN 15	251	226			SEC29-T03S-R29E
AMC 354382	SUN 16	251	229			SEC29-T03S-R29E
AMC 354383	SUN 17	251	232			SEC29-T03S-R29E
AMC 354384	SUN 18	251	235			SEC29-T03S-R29E
AMC 354385	SUN 19	251	238			SEC29-T03S-R29E
AMC 354386	SUN 20	251	241			SEC29-T03S-R29E
AMC 354387	SUN 21	251	244			SEC29-T03S-R29E
AMC 354388	SUN 22	251	247			SEC29-T03S-R29E
AMC 354389	SUN 23	251	250			SEC29-T03S-R29E
AMC 354390	SUN 24	251	253			SEC29-T03S-R29E
AMC 354391	SUN 25	251	256			SEC29-T03S-R29E
AMC 354392	SUN 26	251	259			SEC29-T03S-R29E
AMC 354393	GG 1	251	262			SEC13-T04S-R29E
AMC 354394	GG 2	251	265			SEC24-T04S-R28E
AMC 354395	GG 3	251	268			SEC24-T04S-R28E
AMC 354396	GG 4	251	271			SEC24-T04S-R28E
AMC 354397	GG 5	251	274			SEC24-T04S-R28E
AMC 354398	GG 6	251	277			SEC24-T04S-R28E
AMC 354399	GG 7	251	280			SEC24-T04S-R28E
AMC 354400	GG 8	251	283			SEC18-T04S-R29E
AMC 354401	GG 9	251	286			SEC18-T04S-R29E
AMC 354402	GG 10	251	289			SEC19-T04S-R29E
AMC 354403	GG 11	251	292			SEC19-T04S-R29E
AMC 354404	GG 12	251	295			SEC19-T04S-R29E
AMC 354405	GG 13	251	298			SEC19-T04S-R29E
AMC 354406	GG 14	251	301			SEC19-T04S-R29E
AMC 354407	GG 15	251	304			SEC19-T04S-R29E
AMC 354408	GG 16	251	307			SEC19-T04S-R29E
AMC 354409	GG 17	251	310			SEC19-T04S-R29E
AMC 354410	GG 18	251	313			SEC19-T04S-R29E
AMC 354411	GG 19	251	316			SEC19-T04S-R29E
AMC 354412	GG 20	251	319			SEC19-T04S-R29E
AMC 354413	GG 21	251	322			SEC19-T04S-R29E
AMC 354414	GG 22	251	325			SEC19-T04S-R29E
AMC 354415	GG 23	251	328			SEC19-T04S-R29E
AMC 354416	GG 24	251	331			SEC19-T04S-R29E
AMC 354417	GG 25	251	334			SEC19-T04S-R29E
AMC 354418	GG 26	251	337			SEC19-T04S-R29E

RECEIVED  
 JUL 31 10:09  
 ARIZONA  
 DEPT OF INTERIOR

# EXHIBIT A

County: Greenlee

State: AZ

BLM Serial #	Claim Name	Original Recording		Amended Recording		Location
		Recording #	Page #	Recording #	Page #	
AMC 354419	GG 27	251	340			SEC19-T04S-R29E
AMC 354420	GG 28	251	343			SEC19-T04S-R29E
AMC 354421	GG 29	251	346			SEC19-T04S-R29E
AMC 354422	GG 30	251	349			SEC19-T04S-R29E
AMC 354423	GG 31	251	352			SEC19-T04S-R29E
AMC 354424	GG 32	251	355			SEC19-T04S-R29E
AMC 354425	GG 33	251	358			SEC19-T04S-R29E
AMC 354426	GG 34	251	361			SEC19-T04S-R29E
AMC 354427	GG 35	251	364			SEC19-T04S-R29E
AMC 354428	GG 36	251	367			SEC19-T04S-R29E
AMC 354429	GG 37	251	370			SEC19-T04S-R29E
AMC 354430	GG 38	251	373			SEC19-T04S-R29E
AMC 354431	GG 39	251	376			SEC19-T04S-R29E
AMC 354432	GG 40	251	379			SEC19-T04S-R29E
AMC 417410	SC-001	2012-00660				SEC29-T03S-R30E
AMC 417411	SC-002	2012-00661				SEC29-T03S-R30E
AMC 417412	SC-003	2012-00662				SEC29-T03S-R30E
AMC 417413	SC-004	2012-00663				SEC29-T03S-R30E
AMC 417414	SC-005	2012-00664				SEC29-T03S-R30E
AMC 417415	SC-006	2012-00665				SEC29-T03S-R30E
AMC 417416	SC-007	2012-00666				SEC29-T03S-R30E
AMC 417417	SC-008	2012-00667				SEC29-T03S-R30E
AMC 417418	SC-009	2012-00668				SEC29-T03S-R30E
AMC 417419	SC-010	2012-00669				SEC29-T03S-R30E
AMC 417420	SC-011	2012-00670				SEC29-T03S-R30E
AMC 417421	SC-012	2012-00671				SEC29-T03S-R30E
AMC 417422	SC-013	2012-00672				SEC29-T03S-R29E
AMC 417423	SC-014	2012-00673				SEC29-T03S-R30E
AMC 417424	SC-015	2012-00674				SEC29-T03S-R30E
AMC 417425	SC-016	2012-00675				SEC29-T03S-R30E
AMC 417426	SC-017	2012-00676				SEC29-T03S-R30E
AMC 417427	SC-018	2012-00677				SEC29-T03S-R30E
AMC 417428	SC-019	2012-00678				SEC29-T03S-R30E
AMC 417429	SC-020	2012-00679				SEC29-T03S-R30E
AMC 417430	SC-021	2012-00680				SEC20-T03S-R30E
AMC 417431	SC-022	2012-00681				SEC20-T03S-R30E
AMC 417432	SC-023	2012-00682				SEC20-T03S-R30E
AMC 417433	SC-024	2012-00683				SEC20-T03S-R30E

Date: 5/8/2018

Page 4

RECEIVED  
 P.M. AZ STATE OFFICE  
 2018 JUN 31 4:10:19 PM  
 PHOENIX ARIZONA

# EXHIBIT A

County: Greenlee

State: AZ

BLM Serial #	Claim Name	Original Recording		Amended Recording		Location
		Recording #	Page #	Recording #	Page #	
AMC 417434	SC-025	2012-00684				SEC20-T03S-R30E
AMC 417435	SC-026	2012-00685				SEC20-T03S-R30E
AMC 417436	SC-027	2012-00686				SEC20-T03S-R30E
AMC 417437	SC-028	2012-00687				SEC20-T03S-R30E
AMC 417438	SC-029	2012-00688				SEC20-T03S-R30E
AMC 417439	SC-030	2012-00689				SEC20-T03S-R30E
AMC 417440	SC-031	2012-00690				SEC20-T03S-R30E
AMC 417441	SC-032	2012-00691				SEC20-T03S-R30E
AMC 417442	SC-033	2012-00692				SEC20-T03S-R30E
AMC 417443	SC-034	2012-00693				SEC20-T03S-R30E
AMC 417444	SC-035	2012-00694				SEC20-T03S-R30E
AMC 417445	SC-036	2012-00695				SEC20-T03S-R30E
AMC 417446	SC-037	2012-00696				SEC20-T03S-R30E
AMC 417447	SC-038	2012-00697				SEC20-T03S-R30E
AMC 417448	SC-039	2012-00698				SEC20-T03S-R30E
AMC 417449	SC-040	2012-00699				SEC20-T03S-R30E
AMC 417450	SC-041	2012-00700				SEC20-T03S-R30E
AMC 417451	SC-042	2012-00701				SEC20-T03S-R30E
AMC 417452	SC-043	2012-00702				SEC20-T03S-R30E
AMC 417453	SC-044	2012-00703				SEC20-T03S-R30E
AMC 417454	SC-045	2012-00704				SEC20-T03S-R30E
AMC 417455	SC-046	2012-00705				SEC20-T03S-R30E
AMC 417456	SC-047	2012-00706				SEC20-T03S-R30E
AMC 417457	SC-048	2012-00707				SEC20-T03S-R30E
AMC 417458	SC-049	2012-00708		2012-00744		SEC20-T03S-R30E
AMC 417459	SC-050	2012-00709				SEC20-T03S-R30E
AMC 418497	SC-051	2012-00814				SEC17-T03S-R30E
AMC 418498	SC-052	2012-00815				SEC17-T03S-R30E
AMC 418499	SC-053	2012-00816				SEC17-T03S-R30E
AMC 418500	SC-054	2012-00817				SEC17-T03S-R30E
AMC 418501	SC-055	2012-00818				SEC17-T03S-R30E
AMC 418502	SC-056	2012-00819				SEC17-T03S-R30E
AMC 418503	SC-057	2012-00820				SEC17-T03S-R30E
AMC 418504	SC-058	2012-00821				SEC17-T03S-R30E
AMC 418505	SC-059	2012-00822				SEC17-T03S-R30E
AMC 418506	SC-060	2012-00823				SEC17-T03S-R30E
AMC 418507	SC-061	2012-00824				SEC17-T03S-R30E
AMC 418508	SC-062	2012-00825				SEC17-T03S-R30E

Date: 5/8/2018

RECEIVED  
 21 MAY 2018  
 10 51 AM  
 ARIZONA  
 STATE OFFICE



## EXHIBIT A

County: Greenlee

State: AZ

<u>BLM Serial #</u>	<u>Claim Name</u>	<u>Original Recording</u>		<u>Amended Recording</u>		<u>Location</u>
		<u>Recording #</u>	<u>Page #</u>	<u>Recording #</u>	<u>Page #</u>	
AMC 418509	SC-063	2012-00826				SEC17-T03S-R30E
AMC 418510	SC-064	2012-00827				SEC17-T03S-R30E
AMC 418511	SC-065	2012-00828				SEC17-T03S-R30E
AMC 418512	SC-066	2012-00829				SEC17-T03S-R30E
AMC 418513	SC-067	2012-00830				SEC17-T03S-R30E
AMC 418514	SC-068	2012-00831				SEC17-T03S-R30E
AMC 418515	SC-069	2012-00832				SEC23-T03S-R29E
AMC 418516	SC-070	2012-00833				SEC23-T03S-R29E
AMC 418517	SC-071	2012-00834				SEC23-T03S-R29E
AMC 418518	SC-072	2012-00835				SEC23-T03S-R29E
AMC 418519	SC-073	2012-00836				SEC23-T03S-R29E
AMC 418520	SC-074	2012-00837				SEC23-T03S-R29E
AMC 418521	SC-075	2012-00838				SEC23-T03S-R29E
AMC 418522	SC-076	2012-00839				SEC23-T03S-R29E
AMC 418523	SC-077	2012-00840				SEC23-T03S-R29E
AMC 418524	SC-078	2012-00841				SEC23-T03S-R29E
AMC 418525	SC-079	2012-00842				SEC14-T03S-R29E
AMC 418526	SC-080	2012-00843				SEC14-T03S-R29E
AMC 418527	SC-081	2012-00844				SEC14-T03S-R29E
AMC 418528	SC-082	2012-00845				SEC14-T03S-R29E
AMC 418529	SC-083	2012-00846				SEC14-T03S-R29E
AMC 418530	SC-084	2012-00847				SEC14-T03S-R29E
AMC 418531	SC-085	2012-00848				SEC14-T03S-R29E
AMC 418532	SC-086	2012-00849				SEC14-T03S-R29E
AMC 418533	SC-087	2012-00850				SEC14-T03S-R29E
AMC 418534	SC-088	2012-00851				SEC14-T03S-R29E
AMC 418535	SC-089	2012-00852				SEC14-T03S-R29E
AMC 418536	SC-090	2012-00853				SEC14-T03S-R29E
AMC 418537	SC-091	2012-00854				SEC14-T03S-R29E
AMC 418538	SC-092	2012-00855				SEC14-T03S-R29E
AMC 418539	SC-093	2012-00856				SEC14-T03S-R29E
AMC 418540	SC-094	2012-00857				SEC14-T03S-R29E
AMC 418541	SC-095	2012-00858				SEC14-T03S-R29E
AMC 418542	SC-096	2012-00859				SEC14-T03S-R29E
AMC 418543	SC-097	2012-00860				SEC13-T03S-R29E
AMC 418544	SC-098	2012-00861				SEC18-T03S-R30E
AMC 418545	SC-099	2012-00862				SEC18-T03S-R30E
AMC 418546	SC-100	2012-00863				SEC13-T03S-R29E

RECEIVED  
 PHOENIX, ARIZONA  
 JUN 11 2018  
 10:49 AM

# EXHIBIT A

County: Greenlee

State: AZ

BLM Serial #	Claim Name	Original Recording		Amended Recording		Location
		Recording #	Page #	Recording #	Page #	
AMC 418547	SC-101	2012-00864				SEC18-T03S-R30E
AMC 418548	SC-102	2012-00865				SEC18-T03S-R30E
AMC 418549	SC-103	2012-00866				SEC13-T03S-R29E
AMC 418550	SC-104	2012-00867				SEC18-T03S-R30E
AMC 418551	SC-105	2012-00868				SEC18-T03S-R30E
AMC 418552	SC-106	2012-00869				SEC13-T03S-R29E
AMC 418553	SC-107	2012-00870				SEC18-T03S-R30E
AMC 418554	SC-108	2012-00871				SEC18-T03S-R30E
AMC 418555	SC-109	2012-00872				SEC13-T03S-R29E
AMC 418556	SC-110	2012-00873				SEC18-T03S-R30E
AMC 418557	SC-111	2012-00874				SEC18-T03S-R30E
AMC 418558	SC-112	2012-00875				SEC13-T03S-R29E
AMC 418559	SC-113	2012-00876				SEC18-T03S-R30E
AMC 418560	SC-114	2012-00877				SEC18-T03S-R30E
AMC 418561	SC-115	2012-00878				SEC13-T03S-R29E
AMC 418562	SC-116	2012-00879				SEC18-T03S-R30E
AMC 418563	SC-117	2012-00880				SEC18-T03S-R30E
AMC 418564	SC-118	2012-00881				SEC13-T03S-R29E
AMC 418565	SC-119	2012-00882				SEC18-T03S-R30E
AMC 418566	SC-120	2012-00883				SEC18-T03S-R30E
AMC 418567	SC-121	2012-00884				SEC13-T03S-R29E
AMC 418568	SC-122	2012-00885				SEC18-T03S-R30E
AMC 418569	SC-123	2012-00886				SEC18-T03S-R30E
AMC 418570	SC-124	2012-00887				SEC11-T03S-R29E
AMC 418571	SC-125	2012-00888				SEC11-T03S-R29E
AMC 418572	SC-126	2012-00889				SEC11-T03S-R29E
AMC 418573	SC-127	2012-00890				SEC11-T03S-R29E
AMC 418574	SC-128	2012-00891				SEC12-T03S-R29E
AMC 418575	SC-129	2012-00892				SEC12-T03S-R29E
AMC 418576	SC-130	2012-00893				SEC12-T03S-R29E
AMC 418577	SC-131	2012-00894				SEC07-T03S-R30E
AMC 418578	SC-132	2012-00895				SEC07-T03S-R30E
AMC 420340	SC-133	2012-01021				SEC07-T03S-R30E
AMC 420341	SC-134	2012-01022				SEC07-T03S-R30E
AMC 420342	SC-135	2012-01023				SEC08-T03S-R30E
AMC 420343	SC-136	2012-01024				SEC08-T03S-R30E
AMC 420344	SC-137	2012-01025				SEC17-T03S-R30E
AMC 420345	SC-138	2012-01026				SEC17-T03S-R30E

Date: 5/8/2018

Page 7

RECEIVED  
 M. M. AZAR  
 AZ STATE OFFICE  
 PHOENIX, ARIZONA  
 JUL 3 2018

# EXHIBIT A

County: Greenlee

State: AZ

<u>BLM Serial #</u>	<u>Claim Name</u>	<u>Original Recording</u>		<u>Amended Recording</u>		<u>Location</u>
		<u>Recording #</u>	<u>Page #</u>	<u>Recording #</u>	<u>Page #</u>	
AMC 420346	SC-139	2012-01027				SEC11-T03S-R29E
AMC 420347	SC-140	2012-01028				SEC11-T03S-R29E
AMC 420348	SC-141	2012-01029				SEC11-T03S-R29E
AMC 420349	SC-142	2012-01030				SEC12-T03S-R29E
AMC 420350	SC-143	2012-01031				SEC12-T03S-R29E
AMC 420351	SC-144	2012-01032				SEC07-T03S-R30E
AMC 420352	SC-145	2012-01033				SEC07-T03S-R30E
AMC 420353	SC-146	2012-01034				SEC07-T03S-R30E
AMC 420354	SC-147	2012-01035				SEC07-T03S-R30E
AMC 420355	SC-148	2012-01036				SEC08-T03S-R30E
AMC 420356	SC-149	2012-01037				SEC08-T03S-R30E
AMC 420357	SC-150	2012-01038				SEC08-T03S-R30E
AMC 420358	SC-151	2012-01039				SEC08-T03S-R30E
AMC 420359	SC-152	2012-01040				SEC11-T03S-R29E
AMC 420360	SC-153	2012-01041				SEC11-T03S-R29E
AMC 420361	SC-154	2012-01042				SEC11-T03S-R29E
AMC 420362	SC-155	2012-01043				SEC12-T03S-R29E
AMC 420363	SC-156	2012-01044				SEC12-T03S-R29E
AMC 420364	SC-157	2012-01045				SEC07-T03S-R30E
AMC 420365	SC-158	2012-01046				SEC07-T03S-R30E
AMC 420366	SC-159	2012-01047				SEC07-T03S-R30E
AMC 420367	SC-160	2012-01048				SEC07-T03S-R30E
AMC 420368	SC-161	2012-01049				SEC08-T03S-R30E
AMC 420369	SC-162	2012-01050				SEC08-T03S-R30E
AMC 420370	SC-163	2012-01051				SEC08-T03S-R30E
AMC 420371	SC-164	2012-01052				SEC08-T03S-R30E
AMC 420372	SC-165	2012-01053				SEC11-T03S-R29E
AMC 420373	SC-166	2012-01054				SEC11-T03S-R29E
AMC 420374	SC-167	2012-01055				SEC11-T03S-R29E
AMC 420375	SC-168	2012-01056				SEC12-T03S-R29E
AMC 420376	SC-169	2012-01057				SEC12-T03S-R29E
AMC 420377	SC-170	2012-01058				SEC07-T03S-R30E
AMC 420378	SC-171	2012-01059				SEC07-T03S-R30E
AMC 420379	SC-172	2012-01060				SEC07-T03S-R30E
AMC 420380	SC-173	2012-01061				SEC07-T03S-R30E
AMC 420381	SC-174	2012-01062				SEC08-T03S-R30E
AMC 420382	SC-175	2012-01063				SEC08-T03S-R30E
AMC 420383	SC-176	2012-01064				SEC08-T03S-R30E

Date: 5/8/2018

Page 8

RECEIVED  
MAY 31 2018  
PHOENIX ARIZONA

# EXHIBIT A

County: Greenlee

State: AZ

<u>BLM Serial #</u>	<u>Claim Name</u>	<u>Original Recording</u>		<u>Amended Recording</u>		<u>Location</u>
		<u>Recording #</u>	<u>Page #</u>	<u>Recording #</u>	<u>Page #</u>	
AMC 420384	SC-177	2012-01065				SEC08-T03S-R30E
AMC 420385	SC-178	2012-01066				SEC11-T03S-R29E
AMC 420386	SC-179	2012-01067				SEC11-T03S-R29E
AMC 420387	SC-180	2012-01068				SEC11-T03S-R29E
AMC 420388	SC-181	2012-01069				SEC12-T03S-R29E
AMC 420389	SC-182	2012-01070				SEC12-T03S-R29E
AMC 420390	SC-183	2012-01071				SEC07-T03S-R30E
AMC 420391	SC-184	2012-01072				SEC07-T03S-R30E
AMC 420392	SC-185	2012-01073				SEC07-T03S-R30E
AMC 420393	SC-186	2012-01074				SEC07-T03S-R30E
AMC 420394	SC-187	2012-01075				SEC08-T03S-R30E
AMC 420395	SC-188	2012-01076				SEC08-T03S-R30E
AMC 420396	SC-189	2012-01077				SEC08-T03S-R30E
AMC 420397	SC-190	2012-01078				SEC08-T03S-R30E
AMC 420398	SC-191	2012-01079				SEC07-T03S-R30E
AMC 420399	SC-192	2012-01080				SEC07-T03S-R30E
AMC 420400	SC-193	2012-01081				SEC07-T03S-R30E
AMC 420401	SC-194	2012-01082				SEC07-T03S-R30E
AMC 420402	SC-195	2012-01083				SEC08-T03S-R30E
AMC 420403	SC-196	2012-01084				SEC08-T03S-R30E
AMC 420404	SC-197	2012-01085				SEC08-T03S-R30E
AMC 420405	SC-198	2012-01086				SEC08-T03S-R30E
AMC 420406	SC-199	2012-01087				SEC07-T03S-R30E
AMC 420407	SC-200	2012-01088				SEC07-T03S-R30E
AMC 420408	SC-201	2012-01089				SEC07-T03S-R30E
AMC 420409	SC-202	2012-01090				SEC07-T03S-R30E
AMC 420410	SC-203	2012-01091				SEC08-T03S-R30E
AMC 420411	SC-204	2012-01092				SEC08-T03S-R30E
AMC 420412	SC-205	2012-01093				SEC08-T03S-R30E
AMC 420413	SC-206	2012-01094				SEC08-T03S-R30E
AMC 420414	SC-207	2012-01095				SEC07-T03S-R30E
AMC 420415	SC-208	2012-01096				SEC07-T03S-R30E
AMC 420416	SC-209	2012-01097				SEC07-T03S-R30E
AMC 420417	SC-210	2012-01098				SEC07-T03S-R30E
AMC 420418	SC-211	2012-01099				SEC08-T03S-R30E
AMC 420419	SC-212	2012-01100				SEC08-T03S-R30E
AMC 420420	SC-213	2012-01101				SEC08-T03S-R30E
AMC 420421	SC-214	2012-01102				SEC08-T03S-R30E

RECEIVED  
 PUBLIC AFFAIRS DIVISION  
 ARIZONA STATE ARCHIVES  
 2018 JUN 31 AM 10:19

# EXHIBIT A

County: Greenlee

State: AZ

BLM Serial #	Claim Name	Original Recording		Amended Recording		Location
		Recording #	Page #	Recording #	Page #	
AMC 420422	SC-215	2012-01103				SEC07-T03S-R30E
AMC 420423	SC-216	2012-01104				SEC07-T03S-R30E
AMC 420424	SC-217	2012-01105				SEC07-T03S-R30E
AMC 420425	SC-218	2012-01106				SEC07-T03S-R30E
AMC 420426	SC-219	2012-01107				SEC08-T03S-R30E
AMC 420427	SC-220	2012-01108				SEC08-T03S-R30E
AMC 420428	SC-221	2012-01109				SEC08-T03S-R30E
AMC 420429	SC-222	2012-01110				SEC08-T03S-R30E
AMC 420430	SC-223	2012-01111				SEC06-T03S-R30E
AMC 420431	SC-224	2012-01112				SEC06-T03S-R30E
AMC 420432	SC-225	2012-01113				SEC06-T03S-R30E
AMC 420433	SC-226	2012-01114				SEC06-T03S-R30E
AMC 420434	SC-227	2012-01115				SEC05-T03S-R30E
AMC 420435	SC-228	2012-01116				SEC08-T03S-R30E
AMC 420436	SC-229	2012-01117				SEC08-T03S-R30E
AMC 420437	SC-230	2012-01118				SEC08-T03S-R30E
AMC 420438	SC-231	2012-01119				SEC06-T03S-R30E
AMC 420439	SC-232	2012-01120				SEC06-T03S-R30E
AMC 420440	SC-233	2012-01121				SEC06-T03S-R30E
AMC 420441	SC-234	2012-01122				SEC06-T03S-R30E
AMC 420442	SC-235	2012-01123				SEC05-T03S-R30E
AMC 420443	SC-236	2012-01124				SEC06-T03S-R30E
AMC 420444	SC-237	2012-01125				SEC06-T03S-R30E
AMC 420445	SC-238	2012-01126				SEC06-T04S-R29E
AMC 420446	SC-239	2012-01127				SEC05-T03S-R30E
AMC 420447	SC-240	2012-01128				SEC06-T03S-R30E
AMC 420448	SC-241	2012-01129				SEC06-T03S-R30E
AMC 420449	SC-242	2012-01130				SEC06-T03S-R30E
AMC 420450	SC-243	2012-01131				SEC05-T03S-R30E
AMC 420451	SC-244	2012-01132				SEC06-T03S-R30E
AMC 420452	SC-245	2012-01133				SEC06-T03S-R30E
AMC 420453	SC-246	2012-01134				SEC06-T03S-R30E
AMC 420454	SC-247	2012-01135				SEC06-T03S-R30E
AMC 420455	SC-248	2012-01136				SEC05-T03S-R30E
AMC 424570	SB-001	2013-00656				SEC29-T04S-R29E
AMC 424571	SR-001	2013-00657				SEC29-T03S-R29E
AMC 430302	SC-249	2015-00030				SEC25-T03S-R29E
AMC 430303	SC-250	2015-00031				SEC24-T03S-R29E

Date: 5/8/2018

Page 10

RECEIVED  
 M. A. Z. STATE OFFICE  
 JUL 3 2018  
 PHOENIX, ARIZONA

# EXHIBIT A

County: Greenlee

State: AZ

<u>BLM Serial #</u>	<u>Claim Name</u>	<u>Original Recording</u>		<u>Amended Recording</u>		<u>Location</u>
		<u>Recording #</u>	<u>Page #</u>	<u>Recording #</u>	<u>Page #</u>	
T AMC 430304	SC-251	2015-00032				SEC24-T03S-R29E
AMC 430305	SC-252	2015-00033				SEC25-T03S-R29E
AMC 430306	SC-253	2015-00034				SEC25-T03S-R29E
AMC 430307	SC-254	2015-00035				SEC25-T03S-R29E
AMC 430308	SC-255	2015-00036				SEC25-T03S-R29E
AMC 430309	SC-256	2015-00037				SEC25-T03S-R29E
AMC 430310	SC-257	2015-00038				SEC25-T03S-R29E
AMC 430311	SC-258	2015-00039				SEC24-T03S-R29E
AMC 430312	SC-259	2015-00040				SEC24-T03S-R29E
AMC 430313	SC-260	2015-00041				SEC19-T03S-R30E
AMC 430314	SC-261	2015-00042				SEC19-T03S-R30E
AMC 430315	SC-262	2015-00043				SEC30-T03S-R30E
AMC 430316	SC-263	2015-00044				SEC30-T03S-R30E
AMC 430317	SC-264	2015-00045				SEC30-T03S-R30E
AMC 430318	SC-265	2015-00046				SEC30-T03S-R30E
AMC 430319	SC-266	2015-00047				SEC30-T03S-R30E
AMC 430320	SC-267	2015-00048				SEC30-T03S-R30E
AMC 430321	SC-268	2015-00049				SEC19-T03S-R30E
AMC 430322	SC-269	2015-00050				SEC19-T03S-R30E
AMC 430323	SC-270	2015-00051				SEC19-T03S-R30E
AMC 430324	SC-271	2015-00052				SEC19-T03S-R30E
AMC 430325	SC-272	2015-00053				SEC19-T03S-R30E
AMC 430326	SC-273	2015-00054				SEC19-T03S-R30E
AMC 430327	SC-274	2015-00055				SEC19-T03S-R30E
AMC 430328	SC-275	2015-00056				SEC19-T03S-R30E
AMC 430329	SC-276	2015-00057				SEC19-T03S-R30E
AMC 430330	SC-277	2015-00058				SEC19-T03S-R30E
AMC 430331	SC-278	2015-00059				SEC30-T03S-R30E
AMC 430332	SC-279	2015-00060				SEC30-T03S-R30E
AMC 430333	SC-280	2015-00061				SEC30-T03S-R30E
AMC 430334	SC-281	2015-00062				SEC30-T03S-R30E
AMC 430335	SC-282	2015-00063				SEC30-T03S-R30E
AMC 430336	SC-283	2015-00064				SEC30-T03S-R30E
AMC 430337	SC-284	2015-00065				SEC30-T03S-R30E
AMC 430338	SC-285	2015-00066				SEC19-T03S-R30E
AMC 430339	SC-286	2015-00067				SEC19-T03S-R30E
AMC 430340	SC-287	2015-00068				SEC19-T03S-R30E
L AMC 430341	SC-288	2015-00069				SEC19-T03S-R30E

Date: 5/8/2018

Page 11

RECEIVED  
 AZ STATE OFFICE  
 PHOENIX, ARIZONA  
 2018 JUL 13 10:41 AM

## EXHIBIT A

County: Greenlee

State: AZ

<u>BLM Serial #</u>	<u>Claim Name</u>	<u>Original Recording</u>		<u>Amended Recording</u>		<u>Location</u>
		<u>Recording #</u>	<u>Page #</u>	<u>Recording #</u>	<u>Page #</u>	
AMC 430342	SC-289	2015-00070				SEC19-T03S-R30E
AMC 430343	SC-290	2015-00071				SEC25-T03S-R29E
AMC 430344	SC-291	2015-00072				SEC24-T03S-R29E
AMC 430345	SC-292	2015-00073				SEC24-T03S-R29E
AMC 430346	SC-293	2015-00074				SEC24-T03S-R29E
AMC 430347	SC-294	2015-00075				SEC24-T03S-R29E
AMC 430348	SC-295	2015-00076		2015-00133		SEC19-T03S-R30E
AMC 430349	SC-296	2015-00077				SEC30-T03S-R30E
AMC 430350	SC-297	2015-00078				SEC30-T03S-R30E
AMC 430493	SC-298	2015-00134				SEC06-T04S-R30E
AMC 430494	SC-299	2015-00135				SEC06-T04S-R30E
AMC 430495	SC-300	2015-00136				SEC06-T04S-R30E
AMC 430496	SC-301	2015-00137				SEC06-T04S-R30E
AMC 430497	SC-302	2015-00138				SEC06-T04S-R30E
AMC 431684	GRANVILLE 001	2015-00297				SEC08-T03S-R29E
AMC 431685	GRANVILLE 002	2015-00298				SEC08-T03S-R29E
AMC 431686	GRANVILLE 003	2015-00299				SEC08-T03S-R29E
AMC 431687	GRANVILLE 004	2015-00300				SEC08-T03S-R29E
AMC 431688	GRANVILLE 005	2015-00301				SEC08-T03S-R29E
AMC 431689	GRANVILLE 006	2015-00302				SEC08-T03S-R29E
AMC 431690	GRANVILLE 007	2015-00303				SEC08-T03S-R29E
AMC 431691	GRANVILLE 008	2015-00304				SEC08-T03S-R29E
AMC 431692	GRANVILLE 009	2015-00305				SEC08-T03S-R29E
AMC 431693	GRANVILLE 010	2015-00306				SEC08-T03S-R29E
AMC 431694	GRANVILLE 011	2015-00307				SEC08-T03S-R29E
AMC 431695	GRANVILLE 012	2015-00308				SEC08-T03S-R29E
AMC 431696	GRANVILLE 013	2015-00309				SEC08-T03S-R29E
AMC 431697	GRANVILLE 014	2015-00310				SEC08-T03S-R29E
AMC 431698	GRANVILLE 015	2015-00311				SEC08-T03S-R29E
AMC 431699	GRANVILLE 016	2015-00312				SEC09-T03S-R29E
AMC 431700	GRANVILLE 017	2015-00313				SEC09-T03S-R29E
AMC 431701	GRANVILLE 018	2015-00314				SEC09-T03S-R29E
AMC 431702	GRANVILLE 019	2015-00315				SEC09-T03S-R29E
AMC 431703	GRANVILLE 020	2015-00316				SEC09-T03S-R29E
AMC 431704	GRANVILLE 021	2015-00317				SEC09-T03S-R29E
AMC 431705	GRANVILLE 022	2015-00318				SEC09-T03S-R29E
AMC 431706	GRANVILLE 023	2015-00319				SEC09-T03S-R29E
AMC 431707	GRANVILLE 024	2015-00320				SEC09-T03S-R29E

RECEIVED  
 M M AZ STATE OFFICE  
 JUL 31 10 45 AM '18  
 PHOENIX ARIZONA

## EXHIBIT A

County: Greenlee

State: AZ

<u>BLM Serial #</u>	<u>Claim Name</u>	<u>Original Recording</u>		<u>Amended Recording</u>		<u>Location</u>
		<u>Recording #</u>	<u>Page #</u>	<u>Recording #</u>	<u>Page #</u>	
AMC 431708	GRANVILLE 025	2015-00321				SEC09-T03S-R29E
AMC 431709	GRANVILLE 026	2015-00322				SEC09-T03S-R29E
AMC 431710	GRANVILLE 027	2015-00323				SEC09-T03S-R29E
AMC 431711	GRANVILLE 028	2015-00324				SEC09-T03S-R29E
AMC 431712	GRANVILLE 029	2015-00325				SEC09-T03S-R29E
AMC 431713	GRANVILLE 030	2015-00326				SEC09-T03S-R29E
AMC 431714	GRANVILLE 031	2015-00327				SEC09-T03S-R29E
AMC 431715	GRANVILLE 032	2015-00328				SEC09-T03S-R29E
AMC 431716	GRANVILLE 033	2015-00329				SEC09-T03S-R29E
AMC 431717	GRANVILLE 034	2015-00330				SEC17-T03S-R30E
AMC 431718	GRANVILLE 035	2015-00331				SEC17-T03S-R29E
AMC 431719	GRANVILLE 036	2015-00332				SEC17-T03S-R29E
AMC 431720	GRANVILLE 037	2015-00333				SEC17-T03S-R29E
AMC 431721	GRANVILLE 038	2015-00334				SEC17-T03S-R29E
AMC 431722	GRANVILLE 039	2015-00335				SEC17-T03S-R29E
AMC 431723	GRANVILLE 040	2015-00336				SEC17-T03S-R29E
AMC 431724	GRANVILLE 041	2015-00337				SEC17-T03S-R29E
AMC 431725	GRANVILLE 042	2015-00338				SEC17-T03S-R29E
AMC 431726	GRANVILLE 043	2015-00339				SEC17-T03S-R29E
AMC 431727	GRANVILLE 044	2015-00340				SEC17-T03S-R29E
AMC 431728	GRANVILLE 045	2015-00341				SEC17-T03S-R29E
AMC 431729	GRANVILLE 046	2015-00342				SEC17-T03S-R29E
AMC 431730	GRANVILLE 047	2015-00343				SEC17-T03S-R29E
AMC 431731	GRANVILLE 048	2015-00344				SEC17-T03S-R29E
AMC 431732	GRANVILLE 049	2015-00345				SEC17-T03S-R29E
AMC 431733	GRANVILLE 050	2015-00346				SEC17-T03S-R29E
AMC 431734	GRANVILLE 051	2015-00347				SEC17-T03S-R29E
AMC 431735	GRANVILLE 052	2015-00348				SEC17-T03S-R29E
AMC 431736	GRANVILLE 053	2015-00349				SEC17-T03S-R29E
AMC 431737	GRANVILLE 054	2015-00350				SEC17-T03S-R29E
AMC 431738	GRANVILLE 055	2015-00351				SEC17-T03S-R29E
AMC 431739	GRANVILLE 056	2015-00352				SEC17-T03S-R29E
AMC 431740	GRANVILLE 057	2015-00353				SEC17-T03S-R29E
AMC 431741	GRANVILLE 058	2015-00354				SEC16-T03S-R29E
AMC 431742	GRANVILLE 059	2015-00355				SEC16-T03S-R29E
AMC 431743	GRANVILLE 060	2015-00356				SEC16-T03S-R29E
AMC 431744	GRANVILLE 061	2015-00357				SEC16-T03S-R29E
AMC 431745	GRANVILLE 062	2015-00358				SEC16-T03S-R29E

Date: 5/8/2018

Page 13

RECEIVED  
 AZ STATE DEPARTMENT OF REVENUE  
 PHOENIX, ARIZONA  
 2018 JUN 30 10:49 AM



# EXHIBIT A

County: Greenlee

State: AZ

<u>BLM Serial #</u>	<u>Claim Name</u>	<u>Original Recording</u>		<u>Amended Recording</u>		<u>Location</u>
		<u>Recording #</u>	<u>Page #</u>	<u>Recording #</u>	<u>Page #</u>	
AMC 431746	GRANVILLE 063	2015-00359				SEC16-T03S-R29E
AMC 431747	GRANVILLE 064	2015-00360				SEC16-T03S-R29E
AMC 431748	GRANVILLE 065	2015-00361				SEC16-T03S-R29E
AMC 431749	GRANVILLE 066	2015-00362				SEC16-T03S-R29E
AMC 431750	GRANVILLE 067	2015-00363				SEC20-T03S-R29E
AMC 431751	GRANVILLE 068	2015-00364				SEC20-T03S-R29E
AMC 431752	GRANVILLE 069	2015-00365				SEC20-T03S-R29E
AMC 431753	GRANVILLE 070	2015-00366				SEC20-T03S-R29E
AMC 431754	GRANVILLE 071	2015-00367				SEC20-T03S-R29E
AMC 431755	GRANVILLE 072	2015-00368				SEC20-T03S-R29E
AMC 431756	GRANVILLE 073	2015-00369				SEC20-T03S-R29E
AMC 431757	GRANVILLE 074	2015-00370				SEC20-T03S-R29E
AMC 431758	GRANVILLE 075	2015-00371				SEC29-T03S-R29E
AMC 431759	GRANVILLE 076	2015-00372				SEC29-T03S-R29E
AMC 431760	GRANVILLE 077	2015-00373				SEC29-T03S-R29E
AMC 431761	GRANVILLE 078	2015-00374				SEC29-T03S-R29E
AMC 431762	GRANVILLE 079	2015-00375				SEC29-T03S-R29E
AMC 431763	GRANVILLE 080	2015-00376				SEC29-T03S-R29E
AMC 431764	GRANVILLE 081	2015-00377				SEC20-T03S-R29E
AMC 431765	GRANVILLE 082	2015-00378				SEC20-T03S-R29E
AMC 431766	GRANVILLE 083	2015-00379				SEC20-T03S-R29E
AMC 431767	GRANVILLE 084	2015-00380				SEC20-T03S-R29E
AMC 431768	GRANVILLE 085	2015-00381				SEC20-T03S-R29E
AMC 431769	GRANVILLE 086	2015-00382				SEC20-T03S-R29E
AMC 431770	GRANVILLE 087	2015-00383				SEC20-T03S-R29E
AMC 431771	GRANVILLE 088	2015-00384				SEC20-T03S-R29E
AMC 431772	GRANVILLE 089	2015-00385				SEC29-T03S-R29E
AMC 431773	GRANVILLE 090	2015-00386				SEC29-T03S-R29E
AMC 431774	GRANVILLE 091	2015-00387				SEC20-T03S-R29E
AMC 431775	GRANVILLE 092	2015-00388				SEC20-T03S-R29E
AMC 431776	GRANVILLE 093	2015-00389				SEC20-T03S-R29E
AMC 431777	GRANVILLE 094	2015-00390				SEC20-T03S-R29E
AMC 431778	GRANVILLE 095	2015-00391				SEC20-T03S-R29E
AMC 431779	GRANVILLE 096	2015-00392				SEC20-T03S-R29E
AMC 431780	GRANVILLE 097	2015-00393				SEC20-T03S-R29E
AMC 431781	GRANVILLE 098	2015-00394				SEC20-T03S-R29E
AMC 431782	GRANVILLE 099	2015-00395				SEC20-T03S-R29E
AMC 431783	GRANVILLE 100	2015-00396				SEC17-T03S-R29E

Date: 5/8/2018

Page 14

RECEIVED  
 21 M A 7 STATE OFFICE  
 2018 JUN 14 10:50  
 HD CIVIL ACTION

# EXHIBIT A

County: Greenlee

State: AZ

Original Recording

Amended Recording

<u>BLM Serial #</u>	<u>Claim Name</u>	<u>Recording #</u>	<u>Page #</u>	<u>Recording #</u>	<u>Page #</u>	<u>Location</u>
AMC 431784	GRANVILLE 101	2015-00397				SEC17-T03S-R29E
AMC 431785	GRANVILLE 102	2015-00398				SEC17-T03S-R29E
AMC 431786	GRANVILLE 103	2015-00399				SEC17-T03S-R29E
AMC 431787	GRANVILLE 104	2015-00400				SEC17-T03S-R29E
AMC 431788	GRANVILLE 105	2015-00401				SEC08-T03S-R29E
AMC 431789	GRANVILLE 106	2015-00402				SEC08-T03S-R29E
AMC 431790	GRANVILLE 107	2015-00403				SEC08-T03S-R29E
AMC 437298	GRANVILLE 108	2016-00261				SEC17-T03S-R29E
AMC 437299	GRANVILLE 109	2016-00262				SEC17-T03S-R29E
AMC 437300	GRANVILLE 110	2016-00263				SEC17-T03S-R29E
AMC 437301	GRANVILLE 111	2016-00264				SEC20-T03S-R29E
AMC 437302	GRANVILLE 112	2016-00265				SEC20-T03S-R29E
AMC 437303	GRANVILLE 113	2016-00266				SEC20-T03S-R29E
AMC 437304	GRANVILLE 114	2016-00267				SEC20-T03S-R29E
AMC 437305	GRANVILLE 115	2016-00268				SEC20-T03S-R29E
AMC 437306	GRANVILLE 116	2016-00269				SEC20-T03S-R29E
AMC 437307	GRANVILLE 117	2016-00270				SEC20-T03S-R29E
AMC 437308	GRANVILLE 118	2016-00271				SEC20-T03S-R29E
AMC 437309	GRANVILLE 119	2016-00272				SEC29-T03S-R29E
AMC 437310	GRANVILLE 120	2016-00273				SEC29-T03S-R29E
AMC 437319	GRANVILLE 129	2016-00282				SEC22-T03S-R29E
AMC 437320	GRANVILLE 130	2016-00283				SEC22-T03S-R29E
AMC 437325	GRANVILLE 135	2016-00288				SEC22-T03S-R29E
AMC 437326	GRANVILLE 136	2016-00289				SEC22-T03S-R29E
AMC 437329	GRANVILLE 139	2016-00292				SEC16-T03S-R29E
AMC 437330	GRANVILLE 140	2016-00293				SEC16-T03S-R29E
AMC 437331	GRANVILLE 141	2016-00294				SEC16-T03S-R29E
AMC 437338	GRANVILLE 148	2016-00301				SEC21-T03S-R29E
AMC 437343	GRANVILLE 153	2016-00306				SEC22-T03S-R29E
AMC 448353	GRANVILLE 121	2017-01167				SEC21-T03S-R29E
AMC 448354	GRANVILLE 122	2017-01168				SEC21-T03S-R29E
AMC 448355	GRANVILLE 123	2017-01169				SEC21-T03S-R29E
AMC 448356	GRANVILLE 124	2017-01170				SEC21-T03S-R29E
AMC 448357	GRANVILLE 125	2017-01171				SEC21-T03S-R29E
AMC 448358	GRANVILLE 126	2017-01172				SEC21-T03S-R29E
AMC 448359	GRANVILLE 127	2017-01173				SEC21-T03S-R29E
AMC 448360	GRANVILLE 128	2017-01174				SEC21-T03S-R29E
AMC 448361	GRANVILLE 131	2017-01175				SEC22-T03S-R29E

RECEIVED  
 PHOENIX ARIZONA  
 2018 JUN 21 10:50 AM  
 CIVIL RIGHTS STATE OFFICE

## EXHIBIT A

County: Greenlee

State: AZ

<u>BLM Serial #</u>	<u>Claim Name</u>	<u>Original Recording</u>		<u>Amended Recording</u>		<u>Location</u>
		<u>Recording #</u>	<u>Page #</u>	<u>Recording #</u>	<u>Page #</u>	
AMC 448362	GRANVILLE 132	2017-01176				SEC22-T03S-R29E
AMC 448363	GRANVILLE 133	2017-01177				SEC22-T03S-R29E
AMC 448364	GRANVILLE 134	2017-01178				SEC22-T03S-R29E
AMC 448365	GRANVILLE 137	2017-01179				SEC22-T03S-R29E
AMC 448366	GRANVILLE 138	2017-01180				SEC22-T03S-R29E
AMC 448367	GRANVILLE 142	2017-01181				SEC21-T03S-R29E
AMC 448368	GRANVILLE 143	2017-01182				SEC21-T03S-R29E
AMC 448369	GRANVILLE 144	2017-01183				SEC21-T03S-R29E
AMC 448370	GRANVILLE 145	2017-01184				SEC21-T03S-R29E
AMC 448371	GRANVILLE 146	2017-01185				SEC21-T03S-R29E
AMC 448372	GRANVILLE 147	2017-01186				SEC21-T03S-R29E
AMC 448373	GRANVILLE 149	2017-01187				SEC21-T03S-R29E
AMC 448374	GRANVILLE 150	2017-01188				SEC21-T03S-R29E
AMC 448375	GRANVILLE 151	2017-01189				SEC22-T03S-R29E
AMC 448376	GRANVILLE 152	2017-01190				SEC22-T03S-R29E
AMC 449131	GG 41	2018-00287				SEC18-T04S-R29E
AMC 449132	GG 42	2018-00288				SEC18-T04S-R29E
AMC 449133	GG 43	2018-00289				SEC18-T04S-R29E
AMC 449134	GG 44	2018-00290				SEC18-T04S-R29E
AMC 449135	NCV 13	2018-00245				SEC06-T04S-R29E
AMC 449136	NCV 14	2018-00246				SEC06-T04S-R29E
AMC 449137	NCV 15	2018-00247				SEC06-T04S-R29E
AMC 449138	NCV 16	2018-00248				SEC06-T04S-R29E
AMC 449139	NCV 17	2018-00249				SEC06-T04S-R29E
AMC 449140	NCV 18	2018-00250				SEC06-T04S-R29E
AMC 449141	NCV 19	2018-00251				SEC06-T04S-R29E
AMC 449142	NCV 20	2018-00252				SEC06-T04S-R29E
AMC 449143	NCV 21	2018-00253				SEC06-T04S-R29E
AMC 449144	NCV 22	2018-00254				SEC06-T04S-R29E
AMC 449145	NCV 23	2018-00255				SEC06-T04S-R29E
AMC 449146	NCV 24	2018-00256				SEC06-T04S-R29E
AMC 449147	NCV 25	2018-00257				SEC06-T04S-R29E
AMC 449148	NCV 26	2018-00258				SEC06-T04S-R29E
AMC 449149	NCV 27	2018-00259				SEC06-T04S-R29E
AMC 449150	NCV 28	2018-00260				SEC06-T04S-R29E
AMC 449151	NCV 29	2018-00261				SEC06-T04S-R29E
AMC 449152	NCV 30	2018-00262				SEC06-T04S-R29E
AMC 449153	NCV 31	2018-00263				SEC06-T04S-R29E

Date: 5/8/2018

Page 16

RECEIVED  
 MINNAPAZ STATE OFFICE  
 2018 JUN 11 10:30 AM  
 PHOENIX, ARIZONA

## EXHIBIT A

County: Greenlee

State: AZ

<u>BLM Serial #</u>	<u>Claim Name</u>	<u>Original Recording</u>		<u>Amended Recording</u>		<u>Location</u>
		<u>Recording #</u>	<u>Page #</u>	<u>Recording #</u>	<u>Page #</u>	
AMC 449154	NCV 32	2018-00264				SEC06-T04S-R29E
AMC 449155	NCV 33	2018-00265				SEC06-T04S-R29E
AMC 449156	NCV 34	2018-00266				SEC06-T04S-R29E
AMC 449157	NCV 35	2018-00267				SEC06-T04S-R29E
AMC 449158	NCV 36	2018-00268				SEC06-T04S-R29E
AMC 449159	NCV 37	2018-00269				SEC06-T04S-R29E
AMC 449160	BC 01	2018-00270				SEC07-T05S-R29E
AMC 449161	BC 02	2018-00271				SEC07-T05S-R29E
AMC 449162	BC 03	2018-00272				SEC07-T05S-R29E
AMC 449163	BC 04	2018-00273				SEC07-T05S-R29E
AMC 449164	BC 05	2018-00274				SEC07-T05S-R29E
AMC 449165	BC 06	2018-00275				SEC07-T05S-R29E
AMC 449166	BC 07	2018-00276				SEC07-T05S-R29E
AMC 449167	BC 08	2018-00277				SEC07-T05S-R29E
AMC 449168	BC 09	2018-00278				SEC07-T05S-R29E
AMC 449169	BC 10	2018-00279				SEC18-T05S-R29E
AMC 449170	BC 11	2018-00280				SEC18-T05S-R29E
AMC 449171	BC 12	2018-00281				SEC18-T05S-R29E
AMC 449172	BH 01	2018-00300				SEC18-T05S-R29E
AMC 449173	BH 02	2018-00301				SEC18-T05S-R29E
AMC 449174	BH 03	2018-00302				SEC18-T05S-R29E
AMC 449175	BH 04	2018-00303				SEC18-T05S-R29E
AMC 449176	BH 05	2018-00304				SEC18-T05S-R29E
AMC 449177	BH 06	2018-00305				SEC18-T05S-R29E
AMC 449178	BH 07	2018-00306				SEC18-T05S-R29E
AMC 449179	BH 08	2018-00307				SEC18-T05S-R29E
AMC 449180	BH 09	2018-00308				SEC19-T05S-R29E
AMC 449181	BH 10	2018-00309				SEC19-T05S-R29E
AMC 449182	BH 11	2018-00310				SEC19-T05S-R29E
AMC 449183	ESPI 01	2018-00282				SEC01-T05S-R28E
AMC 449184	ESPI 02	2018-00283				SEC01-T05S-R28E
AMC 449185	ESPI 03	2018-00284				SEC01-T05S-R28E
AMC 449186	ESPI 04	2018-00285				SEC01-T05S-R28E
AMC 449187	ESPI 05	2018-00286				SEC01-T05S-R28E
AMC 449188	GB 01	2018-00311				SEC19-T05S-R29E
AMC 449189	GB 02	2018-00312				SEC19-T05S-R29E
AMC 449190	GB 03	2018-00313				SEC19-T05S-R29E
AMC 449191	GB 04	2018-00314				SEC19-T05S-R29E

Date: 5/8/2018

Page 17

RECEIVED  
 STATE OF ARIZONA  
 PHOENIX  
 FILED  
 MAY 13 2018  
 A-10-50

# EXHIBIT A

County: Greenlee

State: AZ

BLM Serial #	Claim Name	Original Recording		Amended Recording		Location
		Recording #	Page #	Recording #	Page #	
AMC 449192	GB 05	2018-00315				SEC19-T05S-R29E
AMC 449193	GB 06	2018-00316				SEC19-T05S-R29E
AMC 449194	GB 07	2018-00317				SEC19-T05S-R29E
AMC 449195	GB 08	2018-00318				SEC19-T05S-R29E
AMC 449196	GB 09	2018-00319				SEC19-T05S-R29E
AMC 449197	GB 10	2018-00320				SEC19-T05S-R29E
AMC 449198	GB 11	2018-00321				SEC19-T05S-R29E
AMC 449199	GB 12	2018-00322				SEC19-T05S-R29E
AMC 449200	GB 13	2018-00323				SEC19-T05S-R29E
AMC 449201	GB 14	2018-00324				SEC19-T05S-R29E
AMC 449202	GB 15	2018-00325				SEC19-T05S-R29E
AMC 449203	GB 16	2018-00326				SEC20-T05S-R29E
AMC 449204	GB 17	2018-00327				SEC20-T05S-R29E
AMC 449205	GB 18	2018-00328				SEC20-T05S-R29E
AMC 449206	GB 19	2018-00329				SEC20-T05S-R29E
AMC 449207	GB 20	2018-00330				SEC20-T05S-R29E
AMC 449208	GB 21	2018-00331				SEC20-T05S-R29E
AMC 449209	GB 22	2018-00332				SEC20-T05S-R29E
AMC 449210	GB 23	2018-00333				SEC20-T05S-R29E
AMC 449211	GB 24	2018-00334				SEC20-T05S-R29E
AMC 449212	GB 25	2018-00335				SEC20-T05S-R29E
AMC 449213	GB 26	2018-00336				SEC20-T05S-R29E
AMC 449214	GB 27	2018-00337				SEC20-T05S-R29E
AMC 449215	GB 28	2018-00338				SEC20-T05S-R29E
AMC 449216	GB 29	2018-00339				SEC20-T05S-R29E
AMC 449217	GB 30	2018-00340				SEC20-T05S-R29E
AMC 449218	GB 31	2018-00341				SEC20-T05S-R29E
AMC 449219	GB 32	2018-00342				SEC20-T05S-R29E
AMC 449220	GB 33	2018-00343				SEC20-T05S-R29E
AMC 449221	GB 34	2018-00344				SEC20-T05S-R29E
AMC 449222	GB 35	2018-00345				SEC20-T05S-R29E
AMC 449223	GB 36	2018-00346				SEC20-T05S-R29E
AMC 449224	GB 37	2018-00347				SEC20-T05S-R29E
AMC 449225	GB 38	2018-00348				SEC20-T05S-R29E
AMC 449226	GB 39	2018-00349				SEC20-T05S-R29E
AMC 449227	GB 40	2018-00350				SEC20-T05S-R29E
AMC 449228	GB 41	2018-00351				SEC20-T05S-R29E
AMC 449229	GB 42	2018-00352				SEC20-T05S-R29E

RECEIVED  
 PHOENIX, ARIZONA  
 JUNE 13 2018  
 COUNTY CLERK'S OFFICE

## EXHIBIT A

County: Greenlee

State: AZ

<u>BLM Serial #</u>	<u>Claim Name</u>	<u>Original Recording</u>		<u>Amended Recording</u>		<u>Location</u>
		<u>Recording #</u>	<u>Page #</u>	<u>Recording #</u>	<u>Page #</u>	
AMC 449230	GB 43	2018-00353				SEC21-T05S-R29E
AMC 449231	GB 44	2018-00354				SEC21-T05S-R29E
AMC 449232	GB 45	2018-00355				SEC21-T05S-R29E
AMC 449233	GB 46	2018-00356				SEC21-T05S-R29E
AMC 449234	GB 47	2018-00357				SEC21-T05S-R29E
AMC 449235	GB 48	2018-00358				SEC21-T05S-R29E
AMC 449236	GB 49	2018-00359				SEC21-T05S-R29E
AMC 449237	GB 50	2018-00360				SEC21-T05S-R29E
AMC 449238	GB 51	2018-00361				SEC21-T05S-R29E
AMC 449239	GB 52	2018-00362				SEC21-T05S-R29E
AMC 449240	GB 53	2018-00363				SEC21-T05S-R29E
AMC 449241	GB 54	2018-00364				SEC21-T05S-R29E
AMC 449242	GB 55	2018-00365				SEC21-T05S-R29E
AMC 449243	GB 56	2018-00366				SEC21-T05S-R29E
AMC 449244	GB 57	2018-00367				SEC21-T05S-R29E
AMC 449245	GB 58	2018-00368				SEC21-T05S-R29E
AMC 449246	GB 59	2018-00369				SEC21-T05S-R29E
AMC 449247	GB 60	2018-00370				SEC21-T05S-R29E
AMC 449248	GB 61	2018-00371				SEC21-T05S-R29E
AMC 449249	GB 62	2018-00372				SEC21-T05S-R29E
AMC 449250	GB 63	2018-00373				SEC21-T05S-R29E
AMC 449251	GB 64	2018-00374				SEC21-T05S-R29E
AMC 449252	GB 65	2018-00375				SEC21-T05S-R29E
AMC 449253	GB 66	2018-00376				SEC21-T05S-R29E
AMC 449254	GB 67	2018-00377				SEC21-T05S-R29E
AMC 449255	GB 68	2018-00378				SEC21-T05S-R29E
AMC 449256	GB 69	2018-00379				SEC21-T05S-R29E
AMC 449257	GB 70	2018-00380				SEC21-T05S-R29E
AMC 449258	GB 71	2018-00381				SEC21-T05S-R29E
AMC 449259	GB 72	2018-00382				SEC21-T05S-R29E
AMC 449260	GB 73	2018-00383				SEC21-T05S-R29E
AMC 449261	GB 74	2018-00384				SEC21-T05S-R29E
AMC 449262	GB 75	2018-00385				SEC21-T05S-R29E
AMC 449263	GB 76	2018-00386				SEC18-T05S-R29E
AMC 449264	GB 77	2018-00387				SEC18-T05S-R29E
AMC 449265	TC 01	2018-00291				SEC07-T05S-R29E
AMC 449266	TC 02	2018-00292				SEC07-T05S-R29E
AMC 449267	TC 03	2018-00293				SEC07-T05S-R29E

Date: 5/8/2018

Page 19

RECEIVED  
 MAR 27 2018  
 PHOENIX  
 ARIZONA  
 STATE OFFICE  
 1005  
 313

## EXHIBIT A

County: Greenlee

State: AZ

Original Recording

Amended Recording

<u>BLM Serial #</u>	<u>Claim Name</u>	<u>Recording #</u>	<u>Page #</u>	<u>Recording #</u>	<u>Page #</u>	<u>Location</u>
AMC 449268	TC 04	2018-00294				SEC07-T05S-R29E
AMC 449269	TC 05	2018-00295				SEC07-T05S-R29E
AMC 449270	TC 06	2018-00296				SEC07-T05S-R29E
AMC 449271	TC 07	2018-00297				SEC07-T05S-R29E
AMC 449272	TC 08	2018-00298				SEC07-T05S-R29E
AMC 449273	TC 09	2018-00299				SEC07-T05S-R29E
AMC 85037	Cuerno	4	125			SEC18-T04S-R29E
AMC 85040	Corona No. 3	6	460			SEC07-T04S-R29E
AMC 85043	Guadalupe	4	255			SEC18-T04S-R29E
AMC 85045	Rattlesnake	4	251			SEC18-T04S-R29E
No. Of Claims		732				

RECEIVED  
 AZ STATE OFFICE  
 2018 JUL 31 A 10:50  
 PHOENIX, ARIZONA

United States Department of the Interior  
 Bureau of Land Management  
 DIV OF LANDS, MINRLS & ENERGY  
 ONE N CENTRAL AVE  
 PHOENIX, AZ 85004 -4427  
 Phone: 602-417-9200

Receipt

No:

4223373

<b>Transaction #:</b> 4338602	
<b>Date of Transaction:</b> 07/31/2018	
<b>CUSTOMER:</b>	
FREEPORT-MCMORAN COPPER & GOLD 333 NORTH CENTRAL AVE PHOENIX, AZ 85004 US	

LINE #	QTY	DESCRIPTION	REMARKS	UNIT PRICE	TOTAL
1	1.00	LOCATABLE MINERALS / MINING CLAIMS-NOT NEW-UNADJUD, ONE AUTH NO. ONLY / MINING CLAIM MONEY RECEIVED CASES: AMC304200/\$113460.00	2019 MAINT/732	- n/a -	113460.00
<b>TOTAL:</b>					<b>\$113,460.00</b>

PAYMENT INFORMATION			
1	AMOUNT:	113460.00	POSTMARKED: N/A
	TYPE:	CHECK	RECEIVED: 07/31/2018
	CHECK NO:	0000079540	
	NAME:	FREEPORT-MCMORAN COPPER & GOLD 333 NORTH CENTRAL AVE PHOENIX AZ 85004 US	

REMARKS

This receipt was generated by the automated BLM Collections and Billing System and is a paper representation of a portion of the official electronic record contained therein.





# EXHIBIT A

County: Greenlee

State: AZ

BLM Serial #	Claim Name	Original Recording		Amended Recording		Location
		Recording #	Page #	Recording #	Page #	
AMC 028250	Mud Springs 165-A	94	425			SEC31-T01N-R28E
AMC 028251	Mud Springs 166-A	94	427			SEC31-T01N-R28E
AMC 028252	Mud Springs 167-A	94	429			SEC31-T01N-R28E
AMC 028253	Mud Springs 168-A	94	431			SEC31-T01N-R28E
AMC 028254	Mud Springs 169-A	94	433			SEC31-T01N-R28E
AMC 028255	Mud Springs 170-A	94	435			SEC31-T01N-R28E
AMC 028256	Mud Springs 171-A	94	437			SEC32-T01N-R28E
AMC 028257	Mud Springs 172-A	94	439			SEC32-T01N-R28E
AMC 028258	Mud Springs 173-A	94	441			SEC32-T01N-R28E
AMC 028259	Mud Springs 174-A	94	443			SEC32-T01N-R28E
AMC 028260	Mud Springs 175-A	94	445			SEC31-T01N-R28E
AMC 028261	Mud Springs 176-A	94	447			SEC31-T01N-R28E
AMC 028262	Mud Springs 177-A	94	449			SEC31-T01N-R28E
AMC 028263	Mud Springs 178-A	94	451			SEC31-T01N-R28E
AMC 028264	Mud Springs 179-A	94	453			SEC31-T01N-R28E
AMC 028265	Mud Springs 180-A	94	455			SEC31-T01N-R28E
AMC 028266	Mud Springs 181-A	94	457			SEC32-T01N-R28E
AMC 028267	Mud Springs 182-A	94	459			SEC32-T01N-R28E
AMC 028268	Mud Springs 183-A	94	461			SEC32-T01N-R28E
AMC 028269	Mud Springs 184-A	94	463			SEC32-T01N-R28E
AMC 078739	Mud Springs 12	54	487	92	603	SEC31-T01N-R28E
AMC 078740	Mud Springs 13	54	488			SEC31-T01N-R28E
AMC 078741	Mud Springs 14	54	489			SEC31-T01N-R28E
AMC 078742	Mud Springs 15	54	490			SEC31-T01N-R28E
AMC 078743	Mud Springs 16	54	491			SEC31-T01N-R28E
AMC 078744	Mud Springs 17	54	492			SEC31-T01N-R28E
AMC 078745	Mud Springs 18	54	493	76	815	SEC31-T01N-R28E
AMC 078746	Mud Springs 19	54	494			SEC31-T01N-R28E
AMC 078747	Mud Springs 20	54	495			SEC05-T01S-R28E
AMC 078748	Mud Springs 21	54	496			SEC05-T01S-R28E
AMC 078749	Mud Springs 22	54	497			SEC05-T01S-R28E
AMC 078750	Mud Springs 23	54	498	109	551	SEC05-T01S-R28E
AMC 078751	Mud Springs 24	54	499			SEC05-T01S-R28E
AMC 078752	Mud Springs 25	54	500			SEC04-T01S-R28E
AMC 078753	Mud Springs 26	54	501			SEC04-T01S-R28E
AMC 078754	Mud Springs 27	54	502			SEC05-T01S-R28E
AMC 078755	Mud Springs 28	54	503			SEC05-T01S-R28E
AMC 078756	Mud Springs 29	54	504	109	550	SEC05-T01S-R28E

Date: 2/15/2017

RECEIVED  
 CLIMATE  
 DIVISION  
 ARIZONA  
 DEPARTMENT OF  
 LAND & WATER  
 CONSERVATION

## EXHIBIT A

County: Greenlee

State: AZ

<u>BLM Serial #</u>	<u>Claim Name</u>	<u>Original Recording</u>		<u>Amended Recording</u>		<u>Location</u>
		<u>Recording #</u>	<u>Page #</u>	<u>Recording #</u>	<u>Page #</u>	
AMC 078757	Mud Springs 30	54	505	109	549	SEC05-T01S-R28E
AMC 078758	Mud Springs 31	54	506			SEC05-T01S-R28E
AMC 078759	Mud Springs 32	54	507			SEC05-T01S-R28E
AMC 078760	Mud Springs 33	54	508			SEC04-T01S-R28E
AMC 078761	Mud Springs 34	54	509			SEC04-T01S-R28E
AMC 078762	Mud Springs 35	54	510			SEC04-T01S-R28E
AMC 078763	Mud Springs 36	54	511			SEC04-T01S-R28E
AMC 078764	Mud Springs 37	54	512			SEC05-T01S-R28E
AMC 078765	Mud Springs 38	54	513			SEC05-T01S-R28E
AMC 078766	Mud Springs 39	54	514			SEC05-T01S-R28E
AMC 078767	Mud Springs 40	54	515			SEC05-T01S-R28E
AMC 078768	Mud Springs 41	54	516			SEC05-T01S-R28E
AMC 078769	Mud Springs 42	54	517			SEC05-T01S-R28E
AMC 078770	Mud Springs 43	54	518			SEC04-T01S-R28E
AMC 078771	Mud Springs 44	54	519			SEC04-T01S-R28E
AMC 078772	Mud Springs 45	54	520			SEC04-T01S-R28E
AMC 078773	Mud Springs 46	54	521			SEC04-T01S-R28E
AMC 078774	Mud Springs 47	54	522			SEC05-T01S-R28E
AMC 078775	Mud Springs 48	54	523			SEC05-T01S-R28E
AMC 078776	Mud Springs 49	54	524			SEC05-T01S-R28E
AMC 078777	Mud Springs 50	54	525			SEC05-T01S-R28E
AMC 078778	Mud Springs 51	54	526			SEC04-T01S-R28E
AMC 078779	Mud Springs 52	54	527			SEC04-T01S-R28E
AMC 078780	Mud Springs 53	54	528			SEC04-T01S-R28E
AMC 078781	Mud Springs 54	54	529			SEC04-T01S-R28E
AMC 078782	Mud Springs 55	54	530			SEC08-T01S-R28E
AMC 078783	Mud Springs 56	54	531			SEC08-T01S-R28E
AMC 078784	Mud Springs 57	54	532			SEC08-T01S-R28E
AMC 078785	Mud Springs 58	54	533			SEC08-T01S-R28E
AMC 078786	Mud Springs 59	54	534			SEC09-T01S-R28E
AMC 078787	Mud Springs 60	54	535			SEC09-T01S-R28E
AMC 078788	Mud Springs 61	54	536			SEC09-T01S-R28E
AMC 078789	Mud Springs 62	54	537			SEC09-T01S-R28E
AMC 078790	Mud Springs 63	54	538			SEC08-T01S-R28E
AMC 078791	Mud Springs 64	54	539			SEC08-T01S-R28E
AMC 078792	Mud Springs 65	54	540			SEC08-T01S-R28E
AMC 078793	Mud Springs 66	54	541			SEC08-T01S-R28E
AMC 078794	Mud Springs 67	54	542			SEC09-T01S-R28E

Date: 2/15/2017

ORIGINAL RECEIVED

## EXHIBIT A

County: Greenlee

State: AZ

<u>BLM Serial #</u>	<u>Claim Name</u>	<u>Original Recording</u>		<u>Amended Recording</u>		<u>Location</u>
		<u>Recording #</u>	<u>Page #</u>	<u>Recording #</u>	<u>Page #</u>	
AMC 078795	Mud Springs 68	54	543			SEC09-T01S-R28E
AMC 078796	Mud Springs 69	54	544			SEC09-T01S-R28E
AMC 078797	Mud Springs 70	54	545			SEC09-T01S-R28E
AMC 078798	Mud Springs 71	54	546			SEC08-T01S-R28E
AMC 078799	Mud Springs 72	54	547			SEC08-T01S-R28E
AMC 078800	Mud Springs 73	54	548			SEC08-T01S-R28E
AMC 078801	Mud Springs 74	54	549			SEC08-T01S-R28E
AMC 078802	Mud Springs 75	54	550			SEC09-T01S-R28E
AMC 078803	Mud Springs 76	54	551			SEC09-T01S-R28E
AMC 078804	Mud Springs 77	54	552			SEC09-T01S-R28E
AMC 078805	Mud Springs 78	54	553			SEC09-T01S-R28E
AMC 078806	Mud Springs 79	54	554			SEC09-T01S-R28E
AMC 078807	Mud Springs 80	54	555			SEC09-T01S-R28E
AMC 078808	Mud Springs 81	54	556			SEC09-T01S-R28E
AMC 078809	Mud Springs 82	54	557			SEC09-T01S-R28E
AMC 078810	Mud Springs 83	54	558			SEC08-T01S-R28E
AMC 078811	Mud Springs 84	54	559			SEC08-T01S-R28E
AMC 078812	Mud Springs 85	54	560			SEC08-T01S-R28E
AMC 078813	Mud Springs 86	54	561			SEC09-T01S-R28E
AMC 078814	Mud Springs 87	54	562			SEC09-T01S-R28E
AMC 078815	Mud Springs 88	54	563			SEC09-T01S-R28E
AMC 078816	Mud Springs 89	54	564			SEC09-T01S-R28E
AMC 078817	Mud Springs 90	54	565			SEC09-T01S-R28E
AMC 078818	Mud Springs 91	54	566			SEC09-T01S-R28E
AMC 078819	Mud Springs 92	54	567			SEC09-T01S-R28E
AMC 078820	Mud Springs 93	54	568			SEC09-T01S-R28E
AMC 078821	Mud Springs 94	54	569			SEC17-T01S-R28E
AMC 078822	Mud Springs 95	54	570			SEC17-T01S-R28E
AMC 078823	Mud Springs 96	54	571			SEC16-T01S-R28E
AMC 078824	Mud Springs 97	54	572			SEC16-T01S-R28E
AMC 078825	Mud Springs 98	54	573			SEC16-T01S-R28E
AMC 078826	Mud Springs 99	54	574			SEC16-T01S-R28E
AMC 078827	Mud Springs 100	54	575			SEC16-T01S-R28E
AMC 078828	Mud Springs 101	54	576			SEC16-T01S-R28E
AMC 078829	Mud Springs 102	54	577			SEC16-T01S-R28E
AMC 078830	Mud Springs 103	54	578			SEC16-T01S-R28E
AMC 078831	Mud Springs 104	54	579			SEC17-T01S-R28E
AMC 078832	Mud Springs 105	54	580			SEC17-T01S-R28E

Date: 2/15/2017

## EXHIBIT A

County: Greenlee

State: AZ

<u>BLM Serial #</u>	<u>Claim Name</u>	<u>Original Recording</u>		<u>Amended Recording</u>		<u>Location</u>
		<u>Recording #</u>	<u>Page #</u>	<u>Recording #</u>	<u>Page #</u>	
AMC 078833	Mud Springs 106	54	581			SEC17-T01S-R28E
AMC 078834	Mud Springs 107	54	582			SEC17-T01S-R28E
AMC 078835	Mud Springs 108	54	583			SEC16-T01S-R28E
AMC 078836	Mud Springs 109	54	584			SEC16-T01S-R28E
AMC 078837	Mud Springs 110	54	585			SEC16-T01S-R28E
AMC 078838	Mud Springs 111	54	586			SEC16-T01S-R28E
AMC 078839	Mud Springs 112	54	587			SEC16-T01S-R28E
AMC 078840	Mud Springs 113	54	588			SEC16-T01S-R28E
AMC 078841	Mud Springs 114	54	589			SEC16-T01S-R28E
AMC 078842	Mud Springs 115	54	590			SEC16-T01S-R28E
AMC 078843	Mud Springs 116	54	591			SEC17-T01S-R28E
AMC 078844	Mud Springs 117	54	592			SEC17-T01S-R28E
AMC 078845	Mud Springs 118	54	593			SEC17-T01S-R28E
AMC 078846	Mud Springs 119	54	594			SEC17-T01S-R28E
AMC 078847	Mud Springs 120	54	595			SEC16-T01S-R28E
AMC 078848	Mud Springs 121	54	596			SEC16-T01S-R28E
AMC 078849	Mud Springs 122	54	597			SEC16-T01S-R28E
AMC 078850	Mud Springs 123	54	598			SEC16-T01S-R28E
AMC 078851	Mud Springs 124	54	599			SEC16-T01S-R28E
AMC 078852	Mud Springs 125	55	01			SEC16-T01S-R28E
AMC 078853	Mud Springs 126	55	02			SEC16-T01S-R28E
AMC 078854	Mud Springs 127	55	03			SEC16-T01S-R28E
AMC 078855	Mud Springs 128	55	04			SEC17-T01S-R28E
AMC 078856	Mud Springs 129	55	05			SEC17-T01S-R28E
AMC 078857	Mud Springs 130	55	06			SEC17-T01S-R28E
AMC 078858	Mud Springs 131	55	07			SEC17-T01S-R28E
AMC 078859	Mud Springs 132	55	08			SEC16-T01S-R28E
AMC 078860	Mud Springs 133	55	09			SEC16-T01S-R28E
AMC 078861	Mud Springs 134	55	10			SEC16-T01S-R28E
AMC 078862	Mud Springs 135	55	11			SEC16-T01S-R28E
AMC 078863	Mud Springs 136-A	55	12	170	465	SEC16-T01S-R28E
AMC 078864	Mud Springs 137	55	13			SEC16-T01S-R28E
AMC 078865	Mud Springs 138	55	14			SEC16-T01S-R28E
AMC 078866	Mud Springs 139	55	15			SEC16-T01S-R28E
AMC 078867	Mud Springs 140	55	16			SEC16-T01S-R28E
AMC 078868	Mud Springs 141	55	17			SEC20-T01S-R28E
AMC 078869	Mud Springs 142	55	18			SEC20-T01S-R28E
AMC 078870	Mud Springs 143	55	19			SEC21-T01S-R28E

Date: 2/15/2017

RECEIVED  
 BLM AZ  
 2/15/2017

## EXHIBIT A

County: Greenlee

State: AZ

BLM Serial #	Claim Name	Original Recording		Amended Recording		Location
		Recording #	Page #	Recording #	Page #	
AMC 078871	Mud Springs 144	55	20			SEC21-T01S-R28E
AMC 078872	Mud Springs 145	55	21			SEC21-T01S-R28E
AMC 078873	Mud Springs 146	55	22			SEC21-T01S-R28E
AMC 078874	Mud Springs 147-A	55	23	170	467	SEC21-T01S-R28E
AMC 078875	Mud Springs 148	55	24			SEC21-T01S-R28E
AMC 078876	Mud Springs 149	55	25			SEC21-T01S-R28E
AMC 078877	Mud Springs 150	55	26			SEC21-T01S-R28E
AMC 078878	Mud Springs 151	55	27			SEC20-T01S-R28E
AMC 078879	Mud Springs 152	55	28			SEC20-T01S-R28E
AMC 078880	Mud Springs 153	65	627			SEC31-T01N-R28E
AMC 078881	Mud Springs 154	65	628			SEC31-T01N-R28E
AMC 078882	Mud Springs 155	65	629			SEC31-T01N-R28E
AMC 078883	Mud Springs 156	65	630			SEC31-T01N-R28E
AMC 078884	Mud Springs 157	65	631			SEC32-T01N-R28E
AMC 078885	Mud Springs 158	65	632			SEC32-T01N-R28E
AMC 078886	Mud Springs 159	65	633			SEC32-T01N-R28E
AMC 078887	Mud Springs 160	65	634			SEC32-T01N-R28E
AMC 078888	Mud Springs 161	65	635			SEC32-T01N-R28E
AMC 078889	Mud Springs 162	65	636			SEC32-T01N-R28E
AMC 078890	Mud Springs 163	65	637			SEC32-T01N-R28E
AMC 078891	Mud Springs 164	65	638			SEC32-T01N-R28E
AMC 078896	Mud Springs No. 5	54	485			SEC33-T01N-R28E
AMC 078897	Mud Springs No. 6	54	486			SEC34-T01N-R28E
AMC 078899	Bee Canyon No. 1	76	817			SEC22-T01S-R28E
AMC 078900	Bee Canyon No. 2	76	818			SEC27-T01S-R28E
AMC 078901	Bee Canyon No. 3	76	819			SEC28-T01S-R28E
AMC 351177	JM-O	234	76			SEC35-T01S-R30E
AMC 351178	JM-B	234	91			SEC12-T02S-R29E
AMC 351179	JM-D	234	88			SEC07-T02S-R30E
AMC 351180	JM-H	234	85			SEC08-T02S-R30E
AMC 351181	JM-J	234	82			SEC08-T02S-R30E
AMC 351182	JM-M	234	79			SEC34-T01S-R30E
<b>No. Of Claims</b>	184					

RECEIVED  
 CLIMATE STATE OFFICE  
 1000 N. GAVIN BLVD  
 PHOENIX, AZ 85004



# EXHIBIT A

County: Greenlee

State: AZ

<u>BLM Serial #</u>	<u>Claim Name</u>	<u>Original Recording</u>		<u>Amended Recording</u>		<u>Location</u>
		<u>Recording #</u>	<u>Page #</u>	<u>Recording #</u>	<u>Page #</u>	
AMC 304200	Bear Canyon No. 1	170	469			SEC21-T01S-R28E
AMC 354306	NE 1	251	1			SEC25-T03S-R29E
AMC 354307	NE 2	251	4			SEC25-T03S-R29E
AMC 354308	NE 3	251	7			SEC25-T03S-R29E
AMC 354309	NE 4	251	10			SEC25-T03S-R29E
AMC 354310	NE 5	251	13			SEC25-T03S-R29E
AMC 354311	NE 6	251	16			SEC25-T03S-R29E
AMC 354312	NE 7	251	19			SEC25-T03S-R29E
AMC 354313	NE 8	251	22			SEC25-T03S-R29E
AMC 354314	NE 9	251	25			SEC25-T03S-R29E
AMC 354315	NE 10	251	28			SEC25-T03S-R29E
AMC 354316	NE 11	251	31			SEC36-T03S-R29E
AMC 354317	NE 12	251	34			SEC36-T03S-R29E
AMC 354318	NE 13	251	37			SEC36-T03S-R29E
AMC 354319	NE 14	251	40			SEC36-T03S-R29E
AMC 354320	NE 15	251	43			SEC25-T03S-R29E
AMC 354321	NE 16	251	46			SEC25-T03S-R29E
AMC 354322	NE 17	251	49			SEC25-T03S-R29E
AMC 354323	NE 18	251	52			SEC25-T03S-R29E
AMC 354324	NE 19	251	55			SEC25-T03S-R29E
AMC 354325	NE 20	251	58			SEC25-T03S-R29E
AMC 354326	NE 21	251	61			SEC25-T03S-R29E
AMC 354327	NE 22	251	64			SEC25-T03S-R29E
AMC 354328	NE 23	251	67			SEC25-T03S-R29E
AMC 354329	NE 24	251	70			SEC25-T03S-R29E
AMC 354330	NE 25	251	73			SEC36-T03S-R29E
AMC 354331	NE 26	251	76			SEC31-T03S-R30E
AMC 354332	NE 27	251	79			SEC31-T03S-R30E
AMC 354333	NE 28	251	82			SEC31-T03S-R30E
AMC 354334	NE 29	251	85			SEC31-T03S-R30E
AMC 354335	NE 30	251	88			SEC30-T03S-R30E
AMC 354336	NE 31	251	91			SEC30-T03S-R30E
AMC 354337	NE 32	251	94			SEC30-T03S-R30E
AMC 354338	NE 33	251	97			SEC30-T03S-R30E
AMC 354339	NE 34	251	100			SEC30-T03S-R30E
AMC 354340	NE 35	251	103			SEC30-T03S-R30E
AMC 354341	NE 36	251	106			SEC30-T03S-R30E
AMC 354342	NE 37	251	109			SEC30-T03S-R30E

Date: 6/14/2017

RECEIVED  
 BLM AZ STATE OFFICE  
 PHOENIX  
 JUN 15 2017



# EXHIBIT A

County: Greenlee

State: AZ

<u>BLM Serial #</u>	<u>Claim Name</u>	<u>Original Recording</u>		<u>Amended Recording</u>		<u>Location</u>
		<u>Recording #</u>	<u>Page #</u>	<u>Recording #</u>	<u>Page #</u>	
AMC 354343	NE 38	251	112			SEC30-T03S-R30E
AMC 354344	NE 39	251	115			SEC30-T03S-R30E
AMC 354345	NE 40	251	118			SEC31-T03S-R30E
AMC 354346	NE 41	251	121			SEC31-T03S-R30E
AMC 354347	NE 42	251	124			SEC31-T03S-R30E
AMC 354348	NE 43	251	127			SEC31-T03S-R30E
AMC 354349	NE 44	251	130			SEC31-T03S-R30E
AMC 354350	NE 45	251	133			SEC31-T03S-R30E
AMC 354351	NE 46	251	136			SEC31-T03S-R30E
AMC 354352	NE 47	251	139			SEC31-T03S-R30E
AMC 354353	NE 48	251	142			SEC31-T03S-R30E
AMC 354354	NE 49	251	145			SEC31-T03S-R30E
AMC 354355	NCV 1	251	148			SEC01-T04S-R28E
AMC 354356	NCV 2	251	151			SEC01-T04S-R28E
AMC 354357	NCV 3	251	154			SEC01-T04S-R28E
AMC 354358	NCV 4	251	157			SEC01-T04S-R28E
AMC 354359	NCV 5	251	160			SEC01-T04S-R28E
AMC 354360	NCV 6	251	163			SEC06-T04S-R29E
AMC 354361	NCV 7	251	166			SEC06-T04S-R29E
AMC 354362	NCV 8	251	169			SEC06-T04S-R29E
AMC 354363	NCV 9	251	172			SEC06-T04S-R29E
AMC 354364	NCV 10	251	175			SEC06-T04S-R29E
AMC 354365	NCV 11	251	178			SEC06-T04S-R29E
AMC 354366	NCV 12	251	181			SEC06-T04S-R29E
AMC 354367	SUN 1	251	184			SEC29-T03S-R29E
AMC 354368	SUN 2	251	187			SEC29-T03S-R29E
AMC 354369	SUN 3	251	190			SEC29-T03S-R29E
AMC 354370	SUN 4	251	193			SEC29-T03S-R29E
AMC 354371	SUN 5	251	196			SEC29-T03S-R29E
AMC 354372	SUN 6	251	199			SEC29-T03S-R29E
AMC 354373	SUN 7	251	202			SEC29-T03S-R29E
AMC 354374	SUN 8	251	205			SEC29-T03S-R29E
AMC 354375	SUN 9	251	208			SEC29-T03S-R29E
AMC 354376	SUN 10	251	211			SEC29-T03S-R29E
AMC 354377	SUN 11	251	214			SEC30-T03S-R29E
AMC 354378	SUN 12	251	217			SEC29-T03S-R29E
AMC 354379	SUN 13	251	220			SEC29-T03S-R29E
AMC 354380	SUN 14	251	223			SEC29-T03S-R29E

Date: 6/14/2017

RECEIVED  
 BLM AZ STATE OFFICE  
 JUN 15 2017  
 10:00 AM

## EXHIBIT A

County: Greenlee

State: AZ

<u>BLM Serial #</u>	<u>Claim Name</u>	<u>Original Recording</u>		<u>Amended Recording</u>		<u>Location</u>
		<u>Recording #</u>	<u>Page #</u>	<u>Recording #</u>	<u>Page #</u>	
AMC 354381	SUN 15	251	226			SEC29-T03S-R29E
AMC 354382	SUN 16	251	229			SEC29-T03S-R29E
AMC 354383	SUN 17	251	232			SEC29-T03S-R29E
AMC 354384	SUN 18	251	235			SEC29-T03S-R29E
AMC 354385	SUN 19	251	238			SEC29-T03S-R29E
AMC 354386	SUN 20	251	241			SEC29-T03S-R29E
AMC 354387	SUN 21	251	244			SEC29-T03S-R29E
AMC 354388	SUN 22	251	247			SEC29-T03S-R29E
AMC 354389	SUN 23	251	250			SEC29-T03S-R29E
AMC 354390	SUN 24	251	253			SEC29-T03S-R29E
AMC 354391	SUN 25	251	256			SEC29-T03S-R29E
AMC 354392	SUN 26	251	259			SEC29-T03S-R29E
AMC 354393	GG 1	251	262			SEC13-T04S-R29E
AMC 354394	GG 2	251	265			SEC24-T04S-R28E
AMC 354395	GG 3	251	268			SEC24-T04S-R28E
AMC 354396	GG 4	251	271			SEC24-T04S-R28E
AMC 354397	GG 5	251	274			SEC24-T04S-R28E
AMC 354398	GG 6	251	277			SEC24-T04S-R28E
AMC 354399	GG 7	251	280			SEC24-T04S-R28E
AMC 354400	GG 8	251	283			SEC18-T04S-R29E
AMC 354401	GG 9	251	286			SEC18-T04S-R29E
AMC 354402	GG 10	251	289			SEC19-T04S-R29E
AMC 354403	GG 11	251	292			SEC19-T04S-R29E
AMC 354404	GG 12	251	295			SEC19-T04S-R29E
AMC 354405	GG 13	251	298			SEC19-T04S-R29E
AMC 354406	GG 14	251	301			SEC19-T04S-R29E
AMC 354407	GG 15	251	304			SEC19-T04S-R29E
AMC 354408	GG 16	251	307			SEC19-T04S-R29E
AMC 354409	GG 17	251	310			SEC19-T04S-R29E
AMC 354410	GG 18	251	313			SEC19-T04S-R29E
AMC 354411	GG 19	251	316			SEC19-T04S-R29E
AMC 354412	GG 20	251	319			SEC19-T04S-R29E
AMC 354413	GG 21	251	322			SEC19-T04S-R29E
AMC 354414	GG 22	251	325			SEC19-T04S-R29E
AMC 354415	GG 23	251	328			SEC19-T04S-R29E
AMC 354416	GG 24	251	331			SEC19-T04S-R29E
AMC 354417	GG 25	251	334			SEC19-T04S-R29E
AMC 354418	GG 26	251	337			SEC19-T04S-R29E

Date: 6/14/2017

RECEIVED  
PLM  
AZ STATE OFFICE  
JUN 15 2017  
PHOENIX  
MIDWAY

## EXHIBIT A

County: Greenlee

State: AZ

<u>BLM Serial #</u>	<u>Claim Name</u>	<u>Original Recording</u>		<u>Amended Recording</u>		<u>Location</u>
		<u>Recording #</u>	<u>Page #</u>	<u>Recording #</u>	<u>Page #</u>	
AMC 354419	GG 27	251	340			SEC19-T04S-R29E
AMC 354420	GG 28	251	343			SEC19-T04S-R29E
AMC 354421	GG 29	251	346			SEC19-T04S-R29E
AMC 354422	GG 30	251	349			SEC19-T04S-R29E
AMC 354423	GG 31	251	352			SEC19-T04S-R29E
AMC 354424	GG 32	251	355			SEC19-T04S-R29E
AMC 354425	GG 33	251	358			SEC19-T04S-R29E
AMC 354426	GG 34	251	361			SEC19-T04S-R29E
AMC 354427	GG 35	251	364			SEC19-T04S-R29E
AMC 354428	GG 36	251	367			SEC19-T04S-R29E
AMC 354429	GG 37	251	370			SEC19-T04S-R29E
AMC 354430	GG 38	251	373			SEC19-T04S-R29E
AMC 354431	GG 39	251	376			SEC19-T04S-R29E
AMC 354432	GG 40	251	379			SEC19-T04S-R29E
AMC 417410	SC-001	2012-00660				SEC29-T03S-R30E
AMC 417411	SC-002	2012-00661				SEC29-T03S-R30E
AMC 417412	SC-003	2012-00662				SEC29-T03S-R30E
AMC 417413	SC-004	2012-00663				SEC29-T03S-R30E
AMC 417414	SC-005	2012-00664				SEC29-T03S-R30E
AMC 417415	SC-006	2012-00665				SEC29-T03S-R30E
AMC 417416	SC-007	2012-00666				SEC29-T03S-R30E
AMC 417417	SC-008	2012-00667				SEC29-T03S-R30E
AMC 417418	SC-009	2012-00668				SEC29-T03S-R30E
AMC 417419	SC-010	2012-00669				SEC29-T03S-R30E
AMC 417420	SC-011	2012-00670				SEC29-T03S-R30E
AMC 417421	SC-012	2012-00671				SEC29-T03S-R29E
AMC 417422	SC-013	2012-00672				SEC29-T03S-R29E
AMC 417423	SC-014	2012-00673				SEC29-T03S-R30E
AMC 417424	SC-015	2012-00674				SEC29-T03S-R30E
AMC 417425	SC-016	2012-00675				SEC29-T03S-R30E
AMC 417426	SC-017	2012-00676				SEC29-T03S-R30E
AMC 417427	SC-018	2012-00677				SEC29-T03S-R30E
AMC 417428	SC-019	2012-00678				SEC29-T03S-R30E
AMC 417429	SC-020	2012-00679				SEC29-T03S-R30E
AMC 417430	SC-021	2012-00680				SEC20-T03S-R30E
AMC 417431	SC-022	2012-00681				SEC20-T03S-R30E
AMC 417432	SC-023	2012-00682				SEC20-T03S-R30E
AMC 417433	SC-024	2012-00683				SEC20-T03S-R30E

Date: 6/14/2017

RECEIVED  
 PLIMAZ STATE OFFICE  
 PHOENIX, ARIZONA  
 JUN 15 2017

## EXHIBIT A

County: Greenlee

State: AZ

<u>BLM Serial #</u>	<u>Claim Name</u>	<u>Original Recording</u>		<u>Amended Recording</u>		<u>Location</u>
		<u>Recording #</u>	<u>Page #</u>	<u>Recording #</u>	<u>Page #</u>	
AMC 417434	SC-025	2012-00684				SEC20-T03S-R30E
AMC 417435	SC-026	2012-00685				SEC20-T03S-R30E
AMC 417436	SC-027	2012-00686				SEC20-T03S-R30E
AMC 417437	SC-028	2012-00687				SEC20-T03S-R30E
AMC 417438	SC-029	2012-00688				SEC20-T03S-R30E
AMC 417439	SC-030	2012-00689				SEC20-T03S-R30E
AMC 417440	SC-031	2012-00690				SEC20-T03S-R30E
AMC 417441	SC-032	2012-00691				SEC20-T03S-R30E
AMC 417442	SC-033	2012-00692				SEC20-T03S-R30E
AMC 417443	SC-034	2012-00693				SEC20-T03S-R30E
AMC 417444	SC-035	2012-00694				SEC20-T03S-R30E
AMC 417445	SC-036	2012-00695				SEC20-T03S-R30E
AMC 417446	SC-037	2012-00696				SEC20-T03S-R30E
AMC 417447	SC-038	2012-00697				SEC20-T03S-R30E
AMC 417448	SC-039	2012-00698				SEC20-T03S-R30E
AMC 417449	SC-040	2012-00699				SEC20-T03S-R30E
AMC 417450	SC-041	2012-00700				SEC20-T03S-R30E
AMC 417451	SC-042	2012-00701				SEC20-T03S-R30E
AMC 417452	SC-043	2012-00702				SEC20-T03S-R30E
AMC 417453	SC-044	2012-00703				SEC20-T03S-R30E
AMC 417454	SC-045	2012-00704				SEC20-T03S-R30E
AMC 417455	SC-046	2012-00705				SEC20-T03S-R30E
AMC 417456	SC-047	2012-00706				SEC20-T03S-R30E
AMC 417457	SC-048	2012-00707				SEC20-T03S-R30E
AMC 417458	SC-049	2012-00708		2012-00744		SEC20-T03S-R30E
AMC 417459	SC-050	2012-00709				SEC20-T03S-R30E
AMC 418497	SC-051	2012-00814				SEC17-T03S-R30E
AMC 418498	SC-052	2012-00815				SEC17-T03S-R30E
AMC 418499	SC-053	2012-00816				SEC17-T03S-R30E
AMC 418500	SC-054	2012-00817				SEC17-T03S-R30E
AMC 418501	SC-055	2012-00818				SEC17-T03S-R30E
AMC 418502	SC-056	2012-00819				SEC17-T03S-R30E
AMC 418503	SC-057	2012-00820				SEC17-T03S-R30E
AMC 418504	SC-058	2012-00821				SEC17-T03S-R30E
AMC 418505	SC-059	2012-00822				SEC17-T03S-R30E
AMC 418506	SC-060	2012-00823				SEC17-T03S-R30E
AMC 418507	SC-061	2012-00824				SEC17-T03S-R30E
AMC 418508	SC-062	2012-00825				SEC17-T03S-R30E

Date: 6/14/2017

RECEIVED  
 BLM AZ STATE OFFICE  
 PHOENIX  
 JUN 14 2017

# EXHIBIT A

County: Greenlee

State: AZ

<u>BLM Serial #</u>	<u>Claim Name</u>	<u>Original Recording</u>		<u>Amended Recording</u>		<u>Location</u>
		<u>Recording #</u>	<u>Page #</u>	<u>Recording #</u>	<u>Page #</u>	
AMC 418509	SC-063	2012-00826				SEC17-T03S-R30E
AMC 418510	SC-064	2012-00827				SEC17-T03S-R30E
AMC 418511	SC-065	2012-00828				SEC17-T03S-R30E
AMC 418512	SC-066	2012-00829				SEC17-T03S-R30E
AMC 418513	SC-067	2012-00830				SEC17-T03S-R30E
AMC 418514	SC-068	2012-00831				SEC17-T03S-R30E
AMC 418515	SC-069	2012-00832				SEC23-T03S-R29E
AMC 418516	SC-070	2012-00833				SEC23-T03S-R29E
AMC 418517	SC-071	2012-00834				SEC23-T03S-R29E
AMC 418518	SC-072	2012-00835				SEC23-T03S-R29E
AMC 418519	SC-073	2012-00836				SEC23-T03S-R29E
AMC 418520	SC-074	2012-00837				SEC23-T03S-R29E
AMC 418521	SC-075	2012-00838				SEC23-T03S-R29E
AMC 418522	SC-076	2012-00839				SEC23-T03S-R29E
AMC 418523	SC-077	2012-00840				SEC23-T03S-R29E
AMC 418524	SC-078	2012-00841				SEC23-T03S-R29E
AMC 418525	SC-079	2012-00842				SEC14-T03S-R29E
AMC 418526	SC-080	2012-00843				SEC14-T03S-R29E
AMC 418527	SC-081	2012-00844				SEC14-T03S-R29E
AMC 418528	SC-082	2012-00845				SEC14-T03S-R29E
AMC 418529	SC-083	2012-00846				SEC14-T03S-R29E
AMC 418530	SC-084	2012-00847				SEC14-T03S-R29E
AMC 418531	SC-085	2012-00848				SEC14-T03S-R29E
AMC 418532	SC-086	2012-00849				SEC14-T03S-R29E
AMC 418533	SC-087	2012-00850				SEC14-T03S-R29E
AMC 418534	SC-088	2012-00851				SEC14-T03S-R29E
AMC 418535	SC-089	2012-00852				SEC14-T03S-R29E
AMC 418536	SC-090	2012-00853				SEC14-T03S-R29E
AMC 418537	SC-091	2012-00854				SEC14-T03S-R29E
AMC 418538	SC-092	2012-00855				SEC14-T03S-R29E
AMC 418539	SC-093	2012-00856				SEC14-T03S-R29E
AMC 418540	SC-094	2012-00857				SEC14-T03S-R29E
AMC 418541	SC-095	2012-00858				SEC14-T03S-R29E
AMC 418542	SC-096	2012-00859				SEC14-T03S-R29E
AMC 418543	SC-097	2012-00860				SEC13-T03S-R29E
AMC 418544	SC-098	2012-00861				SEC18-T03S-R30E
AMC 418545	SC-099	2012-00862				SEC18-T03S-R30E
AMC 418546	SC-100	2012-00863				SEC13-T03S-R29E

Date: 6/14/2017

RECEIVED  
 BLM AZ STATE OFFICE  
 JUN 14 2017  
 DENVER, CO

## EXHIBIT A

County: Greenlee

State: AZ

<u>BLM Serial #</u>	<u>Claim Name</u>	<u>Original Recording</u>		<u>Amended Recording</u>		<u>Location</u>
		<u>Recording #</u>	<u>Page #</u>	<u>Recording #</u>	<u>Page #</u>	
AMC 418547	SC-101	2012-00864				SEC18-T03S-R30E
AMC 418548	SC-102	2012-00865				SEC18-T03S-R30E
AMC 418549	SC-103	2012-00866				SEC13-T03S-R29E
AMC 418550	SC-104	2012-00867				SEC18-T03S-R30E
AMC 418551	SC-105	2012-00868				SEC18-T03S-R30E
AMC 418552	SC-106	2012-00869				SEC13-T03S-R29E
AMC 418553	SC-107	2012-00870				SEC18-T03S-R30E
AMC 418554	SC-108	2012-00871				SEC18-T03S-R30E
AMC 418555	SC-109	2012-00872				SEC13-T03S-R29E
AMC 418556	SC-110	2012-00873				SEC18-T03S-R30E
AMC 418557	SC-111	2012-00874				SEC18-T03S-R30E
AMC 418558	SC-112	2012-00875				SEC13-T03S-R29E
AMC 418559	SC-113	2012-00876				SEC18-T03S-R30E
AMC 418560	SC-114	2012-00877				SEC18-T03S-R30E
AMC 418561	SC-115	2012-00878				SEC13-T03S-R29E
AMC 418562	SC-116	2012-00879				SEC18-T03S-R30E
AMC 418563	SC-117	2012-00880				SEC18-T03S-R30E
AMC 418564	SC-118	2012-00881				SEC13-T03S-R29E
AMC 418565	SC-119	2012-00882				SEC18-T03S-R30E
AMC 418566	SC-120	2012-00883				SEC18-T03S-R30E
AMC 418567	SC-121	2012-00884				SEC13-T03S-R29E
AMC 418568	SC-122	2012-00885				SEC18-T03S-R30E
AMC 418569	SC-123	2012-00886				SEC18-T03S-R30E
AMC 418570	SC-124	2012-00887				SEC11-T03S-R29E
AMC 418571	SC-125	2012-00888				SEC11-T03S-R29E
AMC 418572	SC-126	2012-00889				SEC11-T03S-R29E
AMC 418573	SC-127	2012-00890				SEC11-T03S-R29E
AMC 418574	SC-128	2012-00891				SEC12-T03S-R29E
AMC 418575	SC-129	2012-00892				SEC12-T03S-R29E
AMC 418576	SC-130	2012-00893				SEC12-T03S-R29E
AMC 418577	SC-131	2012-00894				SEC07-T03S-R30E
AMC 418578	SC-132	2012-00895				SEC07-T03S-R30E
AMC 420340	SC-133	2012-01021				SEC07-T03S-R30E
AMC 420341	SC-134	2012-01022				SEC07-T03S-R30E
AMC 420342	SC-135	2012-01023				SEC08-T03S-R30E
AMC 420343	SC-136	2012-01024				SEC08-T03S-R30E
AMC 420344	SC-137	2012-01025				SEC17-T03S-R30E
AMC 420345	SC-138	2012-01026				SEC17-T03S-R30E

Date: 6/14/2017

RECEIVED  
 PLM A7 STATE OFFICE  
 2017 JUN 14 10:51 AM  
 P.O. BOX 1900  
 PHOENIX, ARIZONA 85001

## EXHIBIT A

County: Greenlee

State: AZ

<u>BLM Serial #</u>	<u>Claim Name</u>	<u>Original Recording</u>		<u>Amended Recording</u>		<u>Location</u>
		<u>Recording #</u>	<u>Page #</u>	<u>Recording #</u>	<u>Page #</u>	
AMC 420346	SC-139	2012-01027				SEC11-T03S-R29E
AMC 420347	SC-140	2012-01028				SEC11-T03S-R29E
AMC 420348	SC-141	2012-01029				SEC11-T03S-R29E
AMC 420349	SC-142	2012-01030				SEC12-T03S-R29E
AMC 420350	SC-143	2012-01031				SEC12-T03S-R29E
AMC 420351	SC-144	2012-01032				SEC07-T03S-R30E
AMC 420352	SC-145	2012-01033				SEC07-T03S-R30E
AMC 420353	SC-146	2012-01034				SEC07-T03S-R30E
AMC 420354	SC-147	2012-01035				SEC07-T03S-R30E
AMC 420355	SC-148	2012-01036				SEC08-T03S-R30E
AMC 420356	SC-149	2012-01037				SEC08-T03S-R30E
AMC 420357	SC-150	2012-01038				SEC08-T03S-R30E
AMC 420358	SC-151	2012-01039				SEC08-T03S-R30E
AMC 420359	SC-152	2012-01040				SEC11-T03S-R29E
AMC 420360	SC-153	2012-01041				SEC11-T03S-R29E
AMC 420361	SC-154	2012-01042				SEC11-T03S-R29E
AMC 420362	SC-155	2012-01043				SEC12-T03S-R29E
AMC 420363	SC-156	2012-01044				SEC12-T03S-R29E
AMC 420364	SC-157	2012-01045				SEC07-T03S-R30E
AMC 420365	SC-158	2012-01046				SEC07-T03S-R30E
AMC 420366	SC-159	2012-01047				SEC07-T03S-R30E
AMC 420367	SC-160	2012-01048				SEC07-T03S-R30E
AMC 420368	SC-161	2012-01049				SEC08-T03S-R30E
AMC 420369	SC-162	2012-01050				SEC08-T03S-R30E
AMC 420370	SC-163	2012-01051				SEC08-T03S-R30E
AMC 420371	SC-164	2012-01052				SEC08-T03S-R30E
AMC 420372	SC-165	2012-01053				SEC11-T03S-R29E
AMC 420373	SC-166	2012-01054				SEC11-T03S-R29E
AMC 420374	SC-167	2012-01055				SEC11-T03S-R29E
AMC 420375	SC-168	2012-01056				SEC12-T03S-R29E
AMC 420376	SC-169	2012-01057				SEC12-T03S-R29E
AMC 420377	SC-170	2012-01058				SEC07-T03S-R30E
AMC 420378	SC-171	2012-01059				SEC07-T03S-R30E
AMC 420379	SC-172	2012-01060				SEC07-T03S-R30E
AMC 420380	SC-173	2012-01061				SEC07-T03S-R30E
AMC 420381	SC-174	2012-01062				SEC08-T03S-R30E
AMC 420382	SC-175	2012-01063				SEC08-T03S-R30E
AMC 420383	SC-176	2012-01064				SEC08-T03S-R30E

Date: 6/14/2017

RECEIVED  
 PLM AZ STATE OFFICE  
 PHOENIX, ARIZONA  
 JUN 14 2017

# EXHIBIT A

County: Greenlee

State: AZ

<u>BLM Serial #</u>	<u>Claim Name</u>	<u>Original Recording</u>		<u>Amended Recording</u>		<u>Location</u>
		<u>Recording #</u>	<u>Page #</u>	<u>Recording #</u>	<u>Page #</u>	
AMC 420384	SC-177	2012-01065				SEC08-T03S-R30E
AMC 420385	SC-178	2012-01066				SEC11-T03S-R29E
AMC 420386	SC-179	2012-01067				SEC11-T03S-R29E
AMC 420387	SC-180	2012-01068				SEC11-T03S-R29E
AMC 420388	SC-181	2012-01069				SEC12-T03S-R29E
AMC 420389	SC-182	2012-01070				SEC12-T03S-R29E
AMC 420390	SC-183	2012-01071				SEC07-T03S-R30E
AMC 420391	SC-184	2012-01072				SEC07-T03S-R30E
AMC 420392	SC-185	2012-01073				SEC07-T03S-R30E
AMC 420393	SC-186	2012-01074				SEC07-T03S-R30E
AMC 420394	SC-187	2012-01075				SEC08-T03S-R30E
AMC 420395	SC-188	2012-01076				SEC08-T03S-R30E
AMC 420396	SC-189	2012-01077				SEC08-T03S-R30E
AMC 420397	SC-190	2012-01078				SEC08-T03S-R30E
AMC 420398	SC-191	2012-01079				SEC07-T03S-R30E
AMC 420399	SC-192	2012-01080				SEC07-T03S-R30E
AMC 420400	SC-193	2012-01081				SEC07-T03S-R30E
AMC 420401	SC-194	2012-01082				SEC07-T03S-R30E
AMC 420402	SC-195	2012-01083				SEC08-T03S-R30E
AMC 420403	SC-196	2012-01084				SEC08-T03S-R30E
AMC 420404	SC-197	2012-01085				SEC08-T03S-R30E
AMC 420405	SC-198	2012-01086				SEC08-T03S-R30E
AMC 420406	SC-199	2012-01087				SEC07-T03S-R30E
AMC 420407	SC-200	2012-01088				SEC07-T03S-R30E
AMC 420408	SC-201	2012-01089				SEC07-T03S-R30E
AMC 420409	SC-202	2012-01090				SEC07-T03S-R30E
AMC 420410	SC-203	2012-01091				SEC08-T03S-R30E
AMC 420411	SC-204	2012-01092				SEC08-T03S-R30E
AMC 420412	SC-205	2012-01093				SEC08-T03S-R30E
AMC 420413	SC-206	2012-01094				SEC08-T03S-R30E
AMC 420414	SC-207	2012-01095				SEC07-T03S-R30E
AMC 420415	SC-208	2012-01096				SEC07-T03S-R30E
AMC 420416	SC-209	2012-01097				SEC07-T03S-R30E
AMC 420417	SC-210	2012-01098				SEC07-T03S-R30E
AMC 420418	SC-211	2012-01099				SEC08-T03S-R30E
AMC 420419	SC-212	2012-01100				SEC08-T03S-R30E
AMC 420420	SC-213	2012-01101				SEC08-T03S-R30E
AMC 420421	SC-214	2012-01102				SEC08-T03S-R30E

Date: 6/14/2017

RECEIVED  
 BLM AZ STATE OFFICE  
 PHOENIX, AZ  
 JUN 15 2017



## EXHIBIT A

County: Greenlee

State: AZ

<u>BLM Serial #</u>	<u>Claim Name</u>	<u>Original Recording</u>		<u>Amended Recording</u>		<u>Location</u>
		<u>Recording #</u>	<u>Page #</u>	<u>Recording #</u>	<u>Page #</u>	
AMC 420422	SC-215	2012-01103				SEC07-T03S-R30E
AMC 420423	SC-216	2012-01104				SEC07-T03S-R30E
AMC 420424	SC-217	2012-01105				SEC07-T03S-R30E
AMC 420425	SC-218	2012-01106				SEC07-T03S-R30E
AMC 420426	SC-219	2012-01107				SEC08-T03S-R30E
AMC 420427	SC-220	2012-01108				SEC08-T03S-R30E
AMC 420428	SC-221	2012-01109				SEC08-T03S-R30E
AMC 420429	SC-222	2012-01110				SEC08-T03S-R30E
AMC 420430	SC-223	2012-01111				SEC06-T03S-R30E
AMC 420431	SC-224	2012-01112				SEC06-T03S-R30E
AMC 420432	SC-225	2012-01113				SEC06-T03S-R30E
AMC 420433	SC-226	2012-01114				SEC06-T03S-R30E
AMC 420434	SC-227	2012-01115				SEC05-T03S-R30E
AMC 420435	SC-228	2012-01116				SEC08-T03S-R30E
AMC 420436	SC-229	2012-01117				SEC08-T03S-R30E
AMC 420437	SC-230	2012-01118				SEC08-T03S-R30E
AMC 420438	SC-231	2012-01119				SEC06-T03S-R30E
AMC 420439	SC-232	2012-01120				SEC06-T03S-R30E
AMC 420440	SC-233	2012-01121				SEC06-T03S-R30E
AMC 420441	SC-234	2012-01122				SEC06-T03S-R30E
AMC 420442	SC-235	2012-01123				SEC05-T03S-R30E
AMC 420443	SC-236	2012-01124				SEC06-T03S-R30E
AMC 420444	SC-237	2012-01125				SEC06-T03S-R30E
AMC 420445	SC-238	2012-01126				SEC06-T04S-R29E
AMC 420446	SC-239	2012-01127				SEC05-T03S-R30E
AMC 420447	SC-240	2012-01128				SEC06-T03S-R30E
AMC 420448	SC-241	2012-01129				SEC06-T03S-R30E
AMC 420449	SC-242	2012-01130				SEC06-T03S-R30E
AMC 420450	SC-243	2012-01131				SEC05-T03S-R30E
AMC 420451	SC-244	2012-01132				SEC06-T03S-R30E
AMC 420452	SC-245	2012-01133				SEC06-T03S-R30E
AMC 420453	SC-246	2012-01134				SEC06-T03S-R30E
AMC 420454	SC-247	2012-01135				SEC06-T03S-R30E
AMC 420455	SC-248	2012-01136				SEC05-T03S-R30E
AMC 424570	SB-001	2013-00656				SEC29-T04S-R29E
AMC 424571	SR-001	2013-00657				SEC29-T03S-R29E
AMC 430302	SC-249	2015-00030				SEC25-T03S-R29E
AMC 430303	SC-250	2015-00031				SEC24-T03S-R29E

Date: 6/14/2017

RECEIVED  
 BLM  
 AZ STATE OFFICE  
 6/14/2017

## EXHIBIT A

County: Greenlee

State: AZ

<u>BLM Serial #</u>	<u>Claim Name</u>	<u>Original Recording</u>		<u>Amended Recording</u>		<u>Location</u>
		<u>Recording #</u>	<u>Page #</u>	<u>Recording #</u>	<u>Page #</u>	
AMC 430304	SC-251	2015-00032				SEC24-T03S-R29E
AMC 430305	SC-252	2015-00033				SEC25-T03S-R29E
AMC 430306	SC-253	2015-00034				SEC25-T03S-R29E
AMC 430307	SC-254	2015-00035				SEC25-T03S-R29E
AMC 430308	SC-255	2015-00036				SEC25-T03S-R29E
AMC 430309	SC-256	2015-00037				SEC25-T03S-R29E
AMC 430310	SC-257	2015-00038				SEC25-T03S-R29E
AMC 430311	SC-258	2015-00039				SEC24-T03S-R29E
AMC 430312	SC-259	2015-00040				SEC24-T03S-R29E
AMC 430313	SC-260	2015-00041				SEC19-T03S-R30E
AMC 430314	SC-261	2015-00042				SEC19-T03S-R30E
AMC 430315	SC-262	2015-00043				SEC30-T03S-R30E
AMC 430316	SC-263	2015-00044				SEC30-T03S-R30E
AMC 430317	SC-264	2015-00045				SEC30-T03S-R30E
AMC 430318	SC-265	2015-00046				SEC30-T03S-R30E
AMC 430319	SC-266	2015-00047				SEC30-T03S-R30E
AMC 430320	SC-267	2015-00048				SEC30-T03S-R30E
AMC 430321	SC-268	2015-00049				SEC19-T03S-R30E
AMC 430322	SC-269	2015-00050				SEC19-T03S-R30E
AMC 430323	SC-270	2015-00051				SEC19-T03S-R30E
AMC 430324	SC-271	2015-00052				SEC19-T03S-R30E
AMC 430325	SC-272	2015-00053				SEC19-T03S-R30E
AMC 430326	SC-273	2015-00054				SEC19-T03S-R30E
AMC 430327	SC-274	2015-00055				SEC19-T03S-R30E
AMC 430328	SC-275	2015-00056				SEC19-T03S-R30E
AMC 430329	SC-276	2015-00057				SEC19-T03S-R30E
AMC 430330	SC-277	2015-00058				SEC19-T03S-R30E
AMC 430331	SC-278	2015-00059				SEC30-T03S-R30E
AMC 430332	SC-279	2015-00060				SEC30-T03S-R30E
AMC 430333	SC-280	2015-00061				SEC30-T03S-R30E
AMC 430334	SC-281	2015-00062				SEC30-T03S-R30E
AMC 430335	SC-282	2015-00063				SEC30-T03S-R30E
AMC 430336	SC-283	2015-00064				SEC30-T03S-R30E
AMC 430337	SC-284	2015-00065				SEC30-T03S-R30E
AMC 430338	SC-285	2015-00066				SEC19-T03S-R30E
AMC 430339	SC-286	2015-00067				SEC19-T03S-R30E
AMC 430340	SC-287	2015-00068				SEC19-T03S-R30E
AMC 430341	SC-288	2015-00069				SEC19-T03S-R30E

Date: 6/14/2017

RECEIVED  
 PIMA AZ STATE OFFICE  
 JUN 15 2017 9:11 AM  
 FILED

## EXHIBIT A

County: Greenlee

State: AZ

<u>BLM Serial #</u>	<u>Claim Name</u>	<u>Original Recording</u>		<u>Amended Recording</u>		<u>Location</u>
		<u>Recording #</u>	<u>Page #</u>	<u>Recording #</u>	<u>Page #</u>	
AMC 430342	SC-289	2015-00070				SEC19-T03S-R30E
AMC 430343	SC-290	2015-00071				SEC25-T03S-R29E
AMC 430344	SC-291	2015-00072				SEC24-T03S-R29E
AMC 430345	SC-292	2015-00073				SEC24-T03S-R29E
AMC 430346	SC-293	2015-00074				SEC24-T03S-R29E
AMC 430347	SC-294	2015-00075				SEC24-T03S-R29E
AMC 430348	SC-295	2015-00076		2015-00133		SEC19-T03S-R30E
AMC 430349	SC-296	2015-00077				SEC30-T03S-R30E
AMC 430350	SC-297	2015-00078				SEC30-T03S-R30E
AMC 430493	SC-298	2015-00134				SEC06-T04S-R30E
AMC 430494	SC-299	2015-00135				SEC06-T04S-R30E
AMC 430495	SC-300	2015-00136				SEC06-T04S-R30E
AMC 430496	SC-301	2015-00137				SEC06-T04S-R30E
AMC 430497	SC-302	2015-00138				SEC06-T04S-R30E
AMC 431684	GRANVILLE 001	2015-00297				SEC08-T03S-R29E
AMC 431685	GRANVILLE 002	2015-00298				SEC08-T03S-R29E
AMC 431686	GRANVILLE 003	2015-00299				SEC08-T03S-R29E
AMC 431687	GRANVILLE 004	2015-00300				SEC08-T03S-R29E
AMC 431688	GRANVILLE 005	2015-00301				SEC08-T03S-R29E
AMC 431689	GRANVILLE 006	2015-00302				SEC08-T03S-R29E
AMC 431690	GRANVILLE 007	2015-00303				SEC08-T03S-R29E
AMC 431691	GRANVILLE 008	2015-00304				SEC08-T03S-R29E
AMC 431692	GRANVILLE 009	2015-00305				SEC08-T03S-R29E
AMC 431693	GRANVILLE 010	2015-00306				SEC08-T03S-R29E
AMC 431694	GRANVILLE 011	2015-00307				SEC08-T03S-R29E
AMC 431695	GRANVILLE 012	2015-00308				SEC08-T03S-R29E
AMC 431696	GRANVILLE 013	2015-00309				SEC08-T03S-R29E
AMC 431697	GRANVILLE 014	2015-00310				SEC09-T03S-R29E
AMC 431698	GRANVILLE 015	2015-00311				SEC08-T03S-R29E
AMC 431699	GRANVILLE 016	2015-00312				SEC09-T03S-R29E
AMC 431700	GRANVILLE 017	2015-00313				SEC09-T03S-R29E
AMC 431701	GRANVILLE 018	2015-00314				SEC09-T03S-R29E
AMC 431702	GRANVILLE 019	2015-00315				SEC09-T03S-R29E
AMC 431703	GRANVILLE 020	2015-00316				SEC09-T03S-R29E
AMC 431704	GRANVILLE 021	2015-00317				SEC09-T03S-R29E
AMC 431705	GRANVILLE 022	2015-00318				SEC09-T03S-R29E
AMC 431706	GRANVILLE 023	2015-00319				SEC09-T03S-R29E
AMC 431707	GRANVILLE 024	2015-00320				SEC09-T03S-R29E

Date: 6/14/2017

RECEIVED  
 CLERK OF SUPERIOR COURT  
 GREENLEE COUNTY, ARIZONA  
 JUN 15 2017

## EXHIBIT A

County: Greenlee

State: AZ

<u>BLM Serial #</u>	<u>Claim Name</u>	<u>Original Recording</u>		<u>Amended Recording</u>		<u>Location</u>
		<u>Recording #</u>	<u>Page #</u>	<u>Recording #</u>	<u>Page #</u>	
AMC 431708	GRANVILLE 025	2015-00321				SEC09-T03S-R29E
AMC 431709	GRANVILLE 026	2015-00322				SEC09-T03S-R29E
AMC 431710	GRANVILLE 027	2015-00323				SEC09-T03S-R29E
AMC 431711	GRANVILLE 028	2015-00324				SEC09-T03S-R29E
AMC 431712	GRANVILLE 029	2015-00325				SEC09-T03S-R29E
AMC 431713	GRANVILLE 030	2015-00326				SEC09-T03S-R29E
AMC 431714	GRANVILLE 031	2015-00327				SEC09-T03S-R29E
AMC 431715	GRANVILLE 032	2015-00328				SEC09-T03S-R29E
AMC 431716	GRANVILLE 033	2015-00329				SEC09-T03S-R29E
AMC 431717	GRANVILLE 034	2015-00330				SEC17-T03S-R30E
AMC 431718	GRANVILLE 035	2015-00331				SEC17-T03S-R29E
AMC 431719	GRANVILLE 036	2015-00332				SEC17-T03S-R29E
AMC 431720	GRANVILLE 037	2015-00333				SEC17-T03S-R29E
AMC 431721	GRANVILLE 038	2015-00334				SEC17-T03S-R29E
AMC 431722	GRANVILLE 039	2015-00335				SEC17-T03S-R29E
AMC 431723	GRANVILLE 040	2015-00336				SEC17-T03S-R29E
AMC 431724	GRANVILLE 041	2015-00337				SEC17-T03S-R29E
AMC 431725	GRANVILLE 042	2015-00338				SEC17-T03S-R29E
AMC 431726	GRANVILLE 043	2015-00339				SEC17-T03S-R29E
AMC 431727	GRANVILLE 044	2015-00340				SEC17-T03S-R29E
AMC 431728	GRANVILLE 045	2015-00341				SEC17-T03S-R29E
AMC 431729	GRANVILLE 046	2015-00342				SEC17-T03S-R29E
AMC 431730	GRANVILLE 047	2015-00343				SEC17-T03S-R29E
AMC 431731	GRANVILLE 048	2015-00344				SEC17-T03S-R29E
AMC 431732	GRANVILLE 049	2015-00345				SEC17-T03S-R29E
AMC 431733	GRANVILLE 050	2015-00346				SEC17-T03S-R29E
AMC 431734	GRANVILLE 051	2015-00347				SEC17-T03S-R29E
AMC 431735	GRANVILLE 052	2015-00348				SEC17-T03S-R29E
AMC 431736	GRANVILLE 053	2015-00349				SEC17-T03S-R29E
AMC 431737	GRANVILLE 054	2015-00350				SEC17-T03S-R29E
AMC 431738	GRANVILLE 055	2015-00351				SEC17-T03S-R29E
AMC 431739	GRANVILLE 056	2015-00352				SEC17-T03S-R29E
AMC 431740	GRANVILLE 057	2015-00353				SEC17-T03S-R29E
AMC 431741	GRANVILLE 058	2015-00354				SEC16-T03S-R29E
AMC 431742	GRANVILLE 059	2015-00355				SEC16-T03S-R29E
AMC 431743	GRANVILLE 060	2015-00356				SEC16-T03S-R29E
AMC 431744	GRANVILLE 061	2015-00357				SEC16-T03S-R29E
AMC 431745	GRANVILLE 062	2015-00358				SEC16-T03S-R29E

Date: 6/14/2017

RECEIVED  
 BLM AZ STATE OFFICE  
 2017 JUN 15 10:10 AM

## EXHIBIT A

County: Greenlee

State: AZ

<u>BLM Serial #</u>	<u>Claim Name</u>	<u>Original Recording</u>		<u>Amended Recording</u>		<u>Location</u>
		<u>Recording #</u>	<u>Page #</u>	<u>Recording #</u>	<u>Page #</u>	
AMC 431746	GRANVILLE 063	2015-00359				SEC16-T03S-R29E
AMC 431747	GRANVILLE 064	2015-00360				SEC16-T03S-R29E
AMC 431748	GRANVILLE 065	2015-00361				SEC16-T03S-R29E
AMC 431749	GRANVILLE 066	2015-00362				SEC16-T03S-R29E
AMC 431750	GRANVILLE 067	2015-00363				SEC20-T03S-R29E
AMC 431751	GRANVILLE 068	2015-00364				SEC20-T03S-R29E
AMC 431752	GRANVILLE 069	2015-00365				SEC20-T03S-R29E
AMC 431753	GRANVILLE 070	2015-00366				SEC20-T03S-R29E
AMC 431754	GRANVILLE 071	2015-00367				SEC20-T03S-R29E
AMC 431755	GRANVILLE 072	2015-00368				SEC20-T03S-R29E
AMC 431756	GRANVILLE 073	2015-00369				SEC20-T03S-R29E
AMC 431757	GRANVILLE 074	2015-00370				SEC20-T03S-R29E
AMC 431758	GRANVILLE 075	2015-00371				SEC29-T03S-R29E
AMC 431759	GRANVILLE 076	2015-00372				SEC29-T03S-R29E
AMC 431760	GRANVILLE 077	2015-00373				SEC29-T03S-R29E
AMC 431761	GRANVILLE 078	2015-00374				SEC29-T03S-R29E
AMC 431762	GRANVILLE 079	2015-00375				SEC29-T03S-R29E
AMC 431763	GRANVILLE 080	2015-00376				SEC29-T03S-R29E
AMC 431764	GRANVILLE 081	2015-00377				SEC20-T03S-R29E
AMC 431765	GRANVILLE 082	2015-00378				SEC20-T03S-R29E
AMC 431766	GRANVILLE 083	2015-00379				SEC20-T03S-R29E
AMC 431767	GRANVILLE 084	2015-00380				SEC20-T03S-R29E
AMC 431768	GRANVILLE 085	2015-00381				SEC20-T03S-R29E
AMC 431769	GRANVILLE 086	2015-00382				SEC20-T03S-R29E
AMC 431770	GRANVILLE 087	2015-00383				SEC20-T03S-R29E
AMC 431771	GRANVILLE 088	2015-00384				SEC20-T03S-R29E
AMC 431772	GRANVILLE 089	2015-00385				SEC29-T03S-R29E
AMC 431773	GRANVILLE 090	2015-00386				SEC29-T03S-R29E
AMC 431774	GRANVILLE 091	2015-00387				SEC29-T03S-R29E
AMC 431775	GRANVILLE 092	2015-00388				SEC20-T03S-R29E
AMC 431776	GRANVILLE 093	2015-00389				SEC20-T03S-R29E
AMC 431777	GRANVILLE 094	2015-00390				SEC20-T03S-R29E
AMC 431778	GRANVILLE 095	2015-00391				SEC20-T03S-R29E
AMC 431779	GRANVILLE 096	2015-00392				SEC20-T03S-R29E
AMC 431780	GRANVILLE 097	2015-00393				SEC20-T03S-R29E
AMC 431781	GRANVILLE 098	2015-00394				SEC20-T03S-R29E
AMC 431782	GRANVILLE 099	2015-00395				SEC20-T03S-R29E
AMC 431783	GRANVILLE 100	2015-00396				SEC17-T03S-R29E

Date: 6/14/2017

RECEIVED  
 PRIMM A 7 STATE OFFICE  
 JUN 15 2017

## EXHIBIT A

County: Greenlee

State: AZ

<u>BLM Serial #</u>	<u>Claim Name</u>	<u>Original Recording</u>		<u>Amended Recording</u>		<u>Location</u>
		<u>Recording #</u>	<u>Page #</u>	<u>Recording #</u>	<u>Page #</u>	
AMC 431784	GRANVILLE 101	2015-00397				SEC17-T03S-R29E
AMC 431785	GRANVILLE 102	2015-00398				SEC17-T03S-R29E
AMC 431786	GRANVILLE 103	2015-00399				SEC17-T03S-R29E
AMC 431787	GRANVILLE 104	2015-00400				SEC17-T03S-R29E
AMC 431788	GRANVILLE 105	2015-00401				SEC08-T03S-R29E
AMC 431789	GRANVILLE 106	2015-00402				SEC08-T03S-R29E
AMC 431790	GRANVILLE 107	2015-00403				SEC08-T03S-R29E
AMC 437298	GRANVILLE 108	2016-00261				SEC17-T03S-R29E
AMC 437299	GRANVILLE 109	2016-00262				SEC17-T03S-R29E
AMC 437300	GRANVILLE 110	2016-00263				SEC17-T03S-R29E
AMC 437301	GRANVILLE 111	2016-00264				SEC20-T03S-R29E
AMC 437302	GRANVILLE 112	2016-00265				SEC20-T03S-R29E
AMC 437303	GRANVILLE 113	2016-00266				SEC20-T03S-R29E
AMC 437304	GRANVILLE 114	2016-00267				SEC20-T03S-R29E
AMC 437305	GRANVILLE 115	2016-00268				SEC20-T03S-R29E
AMC 437306	GRANVILLE 116	2016-00269				SEC20-T03S-R29E
AMC 437307	GRANVILLE 117	2016-00270				SEC20-T03S-R29E
AMC 437308	GRANVILLE 118	2016-00271				SEC20-T03S-R29E
AMC 437309	GRANVILLE 119	2016-00272				SEC29-T03S-R29E
AMC 437310	GRANVILLE 120	2016-00273				SEC29-T03S-R29E
AMC 437319	GRANVILLE 129	2016-00282				SEC22-T03S-R29E
AMC 437320	GRANVILLE 130	2016-00283				SEC22-T03S-R29E
AMC 437325	GRANVILLE 135	2016-00288				SEC22-T03S-R29E
AMC 437326	GRANVILLE 136	2016-00289				SEC22-T03S-R29E
AMC 437329	GRANVILLE 139	2016-00292				SEC18-T03S-R29E
AMC 437330	GRANVILLE 140	2016-00293				SEC16-T03S-R29E
AMC 437331	GRANVILLE 141	2016-00294				SEC16-T03S-R29E
AMC 437338	GRANVILLE 148	2016-00301				SEC21-T03S-R29E
AMC 437343	GRANVILLE 153	2016-00306				SEC22-T03S-R29E
AMC 85037	Cuerno	4	125			SEC18-T04S-R29E
AMC 85040	Corona No. 3	6	460			SEC07-T04S-R29E
AMC 85043	Guadalupe	4	255			SEC18-T04S-R29E
AMC 85045	Rattlesnake	4	251			SEC18-T04S-R29E
No. Of Claims	565					

RECEIVED  
 PLM AZ STATE OFFICE  
 FILED IN  
 THE  
 OFFICE OF  
 THE  
 RECORDS  
 MANAGER

**United States Department of the Interior**  
**Bureau of Land Management**  
 DIV OF LANDS, MINRLS & ENERGY  
 ONE N CENTRAL AVE  
 PHOENIX, AZ 85004 -4427  
 Phone: 602-417-9200

Receipt

No: 3929379

<b>Transaction #:</b> 4038938	
<b>Date of Transaction:</b> 08/09/2017	
<b>CUSTOMER:</b>	
FREEPORT MCMORAN INC 333 N CENTRAL AVE PHOENIX, AZ 85004-2121 US	

LINE #	QTY	DESCRIPTION	REMARKS	UNIT PRICE	TOTAL
1	1.00	LOCATABLE MINERALS / MINING CLAIMS- NOT NEW-UNADJUD, ONE AUTH NO. ONLY / MINING CLAIM MONEY RECEIVED CASES: AMC28250/\$116095.00	2018 MAINT/749	- n/a -	116095.00
<b>TOTAL:</b>					<b>\$116,095.00</b>

PAYMENT INFORMATION			
1	AMOUNT:	116095.00	POSTMARKED: N/A
	TYPE:	CHECK	RECEIVED: 08/09/2017
	CHECK NO:	0000077228	
	NAME:	FREEPORT MCMORAN INC 333 N CENTRAL AVE PHOENIX AZ 85004-2121 US	

<b>REMARKS</b>

This receipt was generated by the automated BLM Collections and Billing System and is a paper representation of a portion of the official electronic record contained therein.

304200  
 354306  
 417410  
 418497  
 420340  
 424570  
 430302  
 430493  
 431684

437298  
 437344  
 85037

August 17, 2016

After recording, return to:  
 Freeport-McMoRan Inc.  
 Attn: C. Loder  
 333 North Central Avenue  
 Phoenix, AZ 85004

Bureau of Land Management  
 Department of the Interior  
 One N. Central Avenue  
 Phoenix, AZ 85004


2016

**NOTICE OF INTENT TO HOLD MINING CLAIMS AND PAYMENT OF BLM MAINTENANCE FEE**

Re: Payment of Annual Claim Maintenance Fee

Dear Sir or Madam:

This will serve as notice that Freeport-McMoRan Morenci Inc., whose address for purposes of this filing is Land and Water Department, 333 North Central Ave., Phoenix, Arizona 85004, intends to hold the mining claims and/or mill sites described on Exhibit A attached hereto for the assessment year ending at 12 o'clock, noon, on September 1, 2017 by payment of the annual maintenance fee of \$155 per claim or site. Payment of such amount is made herewith for such assessment year for each of the claims and sites, the name, and BLM serial number with the book and page or index number of recording of the location notice in the official records of Greenlee County, Arizona, of which, is set forth on Exhibit A attached hereto and by this reference incorporated herein.


  
 Carolyn Loder for  
 Freeport-McMoRan Morenci Inc.


State of Arizona )  
 ) ss.  
 County of Maricopa )


RECEIVED  
 BLM AZ STATE OFFICE  
 2016 AUG 18 A 11:29  
 PHOENIX, ARIZONA

The foregoing instrument was acknowledged before me on August 17<sup>th</sup>, 2016, by Carolyn Loder, on behalf of Freeport-McMoRan Morenci Inc.

(Seal)

  
**STEPHANIE D. TURTON**  
 Notary Public - State of Arizona  
 MARICOPA COUNTY  
 My Commission Expires Nov. 18, 2019

  
 Notary Public  
 My commission expires: 11-18-2019

  
 AUG 23 2016  
 BY: Rjm



## EXHIBIT A

County: Greenlee

State: AZ

BLM Serial #	Claim Name	Original Recording		Amended Recording		Location
		Recording #	Page #	Recording #	Page #	
AMC 304200	Bear Canyon No. 1	170	469			SEC21-T01S-R28E
AMC 354306	NE 1	251	1			SEC25-T03S-R29E
AMC 354307	NE 2	251	4			SEC25-T03S-R29E
AMC 354308	NE 3	251	7			SEC25-T03S-R29E
AMC 354309	NE 4	251	10			SEC25-T03S-R29E
AMC 354310	NE 5	251	13			SEC25-T03S-R29E
AMC 354311	NE 6	251	16			SEC25-T03S-R29E
AMC 354312	NE 7	251	19			SEC25-T03S-R29E
AMC 354313	NE 8	251	22			SEC25-T03S-R29E
AMC 354314	NE 9	251	25			SEC25-T03S-R29E
AMC 354315	NE 10	251	28			SEC25-T03S-R29E
AMC 354316	NE 11	251	31			SEC36-T03S-R29E
AMC 354317	NE 12	251	34			SEC36-T03S-R29E
AMC 354318	NE 13	251	37			SEC36-T03S-R29E
AMC 354319	NE 14	251	40			SEC36-T03S-R29E
AMC 354320	NE 15	251	43			SEC25-T03S-R29E
AMC 354321	NE 16	251	46			SEC25-T03S-R29E
AMC 354322	NE 17	251	49			SEC25-T03S-R29E
AMC 354323	NE 18	251	52			SEC25-T03S-R29E
AMC 354324	NE 19	251	55			SEC25-T03S-R29E
AMC 354325	NE 20	251	58			SEC25-T03S-R29E
AMC 354326	NE 21	251	61			SEC25-T03S-R29E
AMC 354327	NE 22	251	64			SEC25-T03S-R29E
AMC 354328	NE 23	251	67			SEC25-T03S-R29E
AMC 354329	NE 24	251	70			SEC25-T03S-R29E
AMC 354330	NE 25	251	73			SEC36-T03S-R29E
AMC 354331	NE 26	251	76			SEC31-T03S-R30E
AMC 354332	NE 27	251	79			SEC31-T03S-R30E
AMC 354333	NE 28	251	82			SEC31-T03S-R30E
AMC 354334	NE 29	251	85			SEC31-T03S-R30E
AMC 354335	NE 30	251	88			SEC30-T03S-R30E
AMC 354336	NE 31	251	91			SEC30-T03S-R30E
AMC 354337	NE 32	251	94			SEC30-T03S-R30E
AMC 354338	NE 33	251	97			SEC30-T03S-R30E
AMC 354339	NE 34	251	100			SEC30-T03S-R30E
AMC 354340	NE 35	251	103			SEC30-T03S-R30E
AMC 354341	NE 36	251	106			SEC30-T03S-R30E
AMC 354342	NE 37	251	109			SEC30-T03S-R30E

Date: 8/16/2016

Page 1

RECEIVED  
BLM AZ STATE OFFICE

28 AUG 18 11:28 AM  
PHOENIX, ARIZONA

## EXHIBIT A

County: Greenlee

State: AZ

BLM Serial #	Claim Name	Original Recording		Amended Recording		Location
		Recording #	Page #	Recording #	Page #	
AMC 354343	NE 38	251	112			SEC30-T03S-R30E
AMC 354344	NE 39	251	115			SEC30-T03S-R30E
AMC 354345	NE 40	251	118			SEC31-T03S-R30E
AMC 354346	NE 41	251	121			SEC31-T03S-R30E
AMC 354347	NE 42	251	124			SEC31-T03S-R30E
AMC 354348	NE 43	251	127			SEC31-T03S-R30E
AMC 354349	NE 44	251	130			SEC31-T03S-R30E
AMC 354350	NE 45	251	133			SEC31-T03S-R30E
AMC 354351	NE 46	251	136			SEC31-T03S-R30E
AMC 354352	NE 47	251	139			SEC31-T03S-R30E
AMC 354353	NE 48	251	142			SEC31-T03S-R30E
AMC 354354	NE 49	251	145			SEC31-T03S-R30E
AMC 354355	NCV 1	251	148			SEC01-T04S-R28E
AMC 354356	NCV 2	251	151			SEC01-T04S-R28E
AMC 354357	NCV 3	251	154			SEC01-T04S-R28E
AMC 354358	NCV 4	251	157			SEC01-T04S-R28E
AMC 354359	NCV 5	251	160			SEC01-T04S-R28E
AMC 354360	NCV 6	251	163			SEC06-T04S-R29E
AMC 354361	NCV 7	251	166			SEC06-T04S-R29E
AMC 354362	NCV 8	251	169			SEC06-T04S-R29E
AMC 354363	NCV 9	251	172			SEC06-T04S-R29E
AMC 354364	NCV 10	251	175			SEC06-T04S-R29E
AMC 354365	NCV 11	251	178			SEC06-T04S-R29E
AMC 354366	NCV 12	251	181			SEC06-T04S-R29E
AMC 354367	SUN 1	251	184			SEC29-T03S-R29E
AMC 354368	SUN 2	251	187			SEC29-T03S-R29E
AMC 354369	SUN 3	251	190			SEC29-T03S-R29E
AMC 354370	SUN 4	251	193			SEC29-T03S-R29E
AMC 354371	SUN 5	251	196			SEC29-T03S-R29E
AMC 354372	SUN 6	251	199			SEC29-T03S-R29E
AMC 354373	SUN 7	251	202			SEC29-T03S-R29E
AMC 354374	SUN 8	251	205			SEC29-T03S-R29E
AMC 354375	SUN 9	251	208			SEC29-T03S-R29E
AMC 354376	SUN 10	251	211			SEC29-T03S-R29E
AMC 354377	SUN 11	251	214			SEC30-T03S-R29E
AMC 354378	SUN 12	251	217			SEC29-T03S-R29E
AMC 354379	SUN 13	251	220			SEC29-T03S-R29E
AMC 354380	SUN 14	251	223			SEC29-T03S-R29E

Date: 8/16/2016

Page 2

RECEIVED  
 BLM AZ STATE OFFICE  
 2016 AUG 18 A 11: 28  
 PHOENIX, ARIZONA

## EXHIBIT A

County: Greenlee

State: AZ

BLM Serial #	Claim Name	Original Recording		Amended Recording		Location
		Recording #	Page #	Recording #	Page #	
AMC 354381	SUN 15	251	226			SEC29-T03S-R29E
AMC 354382	SUN 16	251	229			SEC29-T03S-R29E
AMC 354383	SUN 17	251	232			SEC29-T03S-R29E
AMC 354384	SUN 18	251	235			SEC29-T03S-R29E
AMC 354385	SUN 19	251	238			SEC29-T03S-R29E
AMC 354386	SUN 20	251	241			SEC29-T03S-R29E
AMC 354387	SUN 21	251	244			SEC29-T03S-R29E
AMC 354388	SUN 22	251	247			SEC29-T03S-R29E
AMC 354389	SUN 23	251	250			SEC29-T03S-R29E
AMC 354390	SUN 24	251	253			SEC29-T03S-R29E
AMC 354391	SUN 25	251	256			SEC29-T03S-R29E
AMC 354392	SUN 26	251	259			SEC29-T03S-R29E
AMC 354393	GG 1	251	262			SEC13-T04S-R29E
AMC 354394	GG 2	251	265			SEC24-T04S-R28E
AMC 354395	GG 3	251	268			SEC24-T04S-R28E
AMC 354396	GG 4	251	271			SEC24-T04S-R28E
AMC 354397	GG 5	251	274			SEC24-T04S-R28E
AMC 354398	GG 6	251	277			SEC24-T04S-R28E
AMC 354399	GG 7	251	280			SEC24-T04S-R28E
AMC 354400	GG 8	251	283			SEC18-T04S-R29E
AMC 354401	GG 9	251	286			SEC18-T04S-R29E
AMC 354402	GG 10	251	289			SEC19-T04S-R29E
AMC 354403	GG 11	251	292			SEC19-T04S-R29E
AMC 354404	GG 12	251	295			SEC19-T04S-R29E
AMC 354405	GG 13	251	298			SEC19-T04S-R29E
AMC 354406	GG 14	251	301			SEC19-T04S-R29E
AMC 354407	GG 15	251	304			SEC19-T04S-R29E
AMC 354408	GG 16	251	307			SEC19-T04S-R29E
AMC 354409	GG 17	251	310			SEC19-T04S-R29E
AMC 354410	GG 18	251	313			SEC19-T04S-R29E
AMC 354411	GG 19	251	316			SEC19-T04S-R29E
AMC 354412	GG 20	251	319			SEC19-T04S-R29E
AMC 354413	GG 21	251	322			SEC19-T04S-R29E
AMC 354414	GG 22	251	325			SEC19-T04S-R29E
AMC 354415	GG 23	251	328			SEC19-T04S-R29E
AMC 354416	GG 24	251	331			SEC19-T04S-R29E
AMC 354417	GG 25	251	334			SEC19-T04S-R29E
AMC 354418	GG 26	251	337			SEC19-T04S-R29E

Date: 8/16/2016

RECEIVED  
BLM AZ STATE OFFICE  
2016 AUG 18 11:28  
PHOENIX, ARIZONA

## EXHIBIT A

County: Greenlee

State: AZ

BLM Serial #	Claim Name	Original Recording		Amended Recording		Location
		Recording #	Page #	Recording #	Page #	
AMC 354419	GG 27	251	340			SEC19-T04S-R29E
AMC 354420	GG 28	251	343			SEC19-T04S-R29E
AMC 354421	GG 29	251	346			SEC19-T04S-R29E
AMC 354422	GG 30	251	349			SEC19-T04S-R29E
AMC 354423	GG 31	251	352			SEC19-T04S-R29E
AMC 354424	GG 32	251	355			SEC19-T04S-R29E
AMC 354425	GG 33	251	358			SEC19-T04S-R29E
AMC 354426	GG 34	251	361			SEC19-T04S-R29E
AMC 354427	GG 35	251	364			SEC19-T04S-R29E
AMC 354428	GG 36	251	367			SEC19-T04S-R29E
AMC 354429	GG 37	251	370			SEC19-T04S-R29E
AMC 354430	GG 38	251	373			SEC19-T04S-R29E
AMC 354431	GG 39	251	376			SEC19-T04S-R29E
AMC 354432	GG 40	251	379			SEC19-T04S-R29E
AMC 417410	SC-001	2012-00660				SEC29-T03S-R30E
AMC 417411	SC-002	2012-00661				SEC29-T03S-R30E
AMC 417412	SC-003	2012-00662				SEC29-T03S-R30E
AMC 417413	SC-004	2012-00663				SEC29-T03S-R30E
AMC 417414	SC-005	2012-00664				SEC29-T03S-R30E
AMC 417415	SC-006	2012-00665				SEC29-T03S-R30E
AMC 417416	SC-007	2012-00666				SEC29-T03S-R30E
AMC 417417	SC-008	2012-00667				SEC29-T03S-R30E
AMC 417418	SC-009	2012-00668				SEC29-T03S-R30E
AMC 417419	SC-010	2012-00669				SEC29-T03S-R30E
AMC 417420	SC-011	2012-00670				SEC29-T03S-R30E
AMC 417421	SC-012	2012-00671				SEC29-T03S-R29E
AMC 417422	SC-013	2012-00672				SEC29-T03S-R29E
AMC 417423	SC-014	2012-00673				SEC29-T03S-R30E
AMC 417424	SC-015	2012-00674				SEC29-T03S-R30E
AMC 417425	SC-016	2012-00675				SEC29-T03S-R30E
AMC 417426	SC-017	2012-00676				SEC29-T03S-R30E
AMC 417427	SC-018	2012-00677				SEC29-T03S-R30E
AMC 417428	SC-019	2012-00678				SEC29-T03S-R30E
AMC 417429	SC-020	2012-00679				SEC29-T03S-R30E
AMC 417430	SC-021	2012-00680				SEC20-T03S-R30E
AMC 417431	SC-022	2012-00681				SEC20-T03S-R30E
AMC 417432	SC-023	2012-00682				SEC20-T03S-R30E
AMC 417433	SC-024	2012-00683				SEC20-T03S-R30E

Date: 8/16/2016

RECEIVED  
 BLM AZ STATE OFFICE  
 2016 AUG 18 A 11:28  
 PHOENIX, ARIZONA

## EXHIBIT A

County: Greenlee

State: AZ

<u>BLM Serial #</u>	<u>Claim Name</u>	<u>Original Recording</u>		<u>Amended Recording</u>		<u>Location</u>
		<u>Recording #</u>	<u>Page #</u>	<u>Recording #</u>	<u>Page #</u>	
AMC 417434	SC-025	2012-00684				SEC20-T03S-R30E
AMC 417435	SC-026	2012-00685				SEC20-T03S-R30E
AMC 417436	SC-027	2012-00686				SEC20-T03S-R30E
AMC 417437	SC-028	2012-00687				SEC20-T03S-R30E
AMC 417438	SC-029	2012-00688				SEC20-T03S-R30E
AMC 417439	SC-030	2012-00689				SEC20-T03S-R30E
AMC 417440	SC-031	2012-00690				SEC20-T03S-R30E
AMC 417441	SC-032	2012-00691				SEC20-T03S-R30E
AMC 417442	SC-033	2012-00692				SEC20-T03S-R30E
AMC 417443	SC-034	2012-00693				SEC20-T03S-R30E
AMC 417444	SC-035	2012-00694				SEC20-T03S-R30E
AMC 417445	SC-036	2012-00695				SEC20-T03S-R30E
AMC 417446	SC-037	2012-00696				SEC20-T03S-R30E
AMC 417447	SC-038	2012-00697				SEC20-T03S-R30E
AMC 417448	SC-039	2012-00698				SEC20-T03S-R30E
AMC 417449	SC-040	2012-00699				SEC20-T03S-R30E
AMC 417450	SC-041	2012-00700				SEC20-T03S-R30E
AMC 417451	SC-042	2012-00701				SEC20-T03S-R30E
AMC 417452	SC-043	2012-00702				SEC20-T03S-R30E
AMC 417453	SC-044	2012-00703				SEC20-T03S-R30E
AMC 417454	SC-045	2012-00704				SEC20-T03S-R30E
AMC 417455	SC-046	2012-00705				SEC20-T03S-R30E
AMC 417456	SC-047	2012-00706				SEC20-T03S-R30E
AMC 417457	SC-048	2012-00707				SEC20-T03S-R30E
AMC 417458	SC-049	2012-00708				SEC20-T03S-R30E
AMC 417459	SC-050	2012-00709				SEC20-T03S-R30E
AMC 418497	SC-051	2012-00814				SEC17-T03S-R30E
AMC 418498	SC-052	2012-00815				SEC17-T03S-R30E
AMC 418499	SC-053	2012-00816				SEC17-T03S-R30E
AMC 418500	SC-054	2012-00817				SEC17-T03S-R30E
AMC 418501	SC-055	2012-00818				SEC17-T03S-R30E
AMC 418502	SC-056	2012-00819				SEC17-T03S-R30E
AMC 418503	SC-057	2012-00820				SEC17-T03S-R30E
AMC 418504	SC-058	2012-00821				SEC17-T03S-R30E
AMC 418505	SC-059	2012-00822				SEC17-T03S-R30E
AMC 418506	SC-060	2012-00823				SEC17-T03S-R30E
AMC 418507	SC-061	2012-00824				SEC17-T03S-R30E
AMC 418508	SC-062	2012-00825				SEC17-T03S-R30E

Date: 8/16/2016

RECEIVED  
 BLM AZ STATE OFFICE  
 2016 AUG 18 A 11:28  
 PHOENIX, ARIZONA

## EXHIBIT A

County: Greenlee

State: AZ

BLM Serial #	Claim Name	Original Recording		Amended Recording		Location
		Recording #	Page #	Recording #	Page #	
AMC 418509	SC-063	2012-00826				SEC17-T03S-R30E
AMC 418510	SC-064	2012-00827				SEC17-T03S-R30E
AMC 418511	SC-065	2012-00828				SEC17-T03S-R30E
AMC 418512	SC-066	2012-00829				SEC17-T03S-R30E
AMC 418513	SC-067	2012-00830				SEC17-T03S-R30E
AMC 418514	SC-068	2012-00831				SEC17-T03S-R30E
AMC 418515	SC-069	2012-00832				SEC23-T03S-R29E
AMC 418516	SC-070	2012-00833				SEC23-T03S-R29E
AMC 418517	SC-071	2012-00834				SEC23-T03S-R29E
AMC 418518	SC-072	2012-00835				SEC23-T03S-R29E
AMC 418519	SC-073	2012-00836				SEC23-T03S-R29E
AMC 418520	SC-074	2012-00837				SEC23-T03S-R29E
AMC 418521	SC-075	2012-00838				SEC23-T03S-R29E
AMC 418522	SC-076	2012-00839				SEC23-T03S-R29E
AMC 418523	SC-077	2012-00840				SEC23-T03S-R29E
AMC 418524	SC-078	2012-00841				SEC23-T03S-R29E
AMC 418525	SC-079	2012-00842				SEC14-T03S-R29E
AMC 418526	SC-080	2012-00843				SEC14-T03S-R29E
AMC 418527	SC-081	2012-00844				SEC14-T03S-R29E
AMC 418528	SC-082	2012-00845				SEC14-T03S-R29E
AMC 418529	SC-083	2012-00846				SEC14-T03S-R29E
AMC 418530	SC-084	2012-00847				SEC14-T03S-R29E
AMC 418531	SC-085	2012-00848				SEC14-T03S-R29E
AMC 418532	SC-086	2012-00849				SEC14-T03S-R29E
AMC 418533	SC-087	2012-00850				SEC14-T03S-R29E
AMC 418534	SC-088	2012-00851				SEC14-T03S-R29E
AMC 418535	SC-089	2012-00852				SEC14-T03S-R29E
AMC 418536	SC-090	2012-00853				SEC14-T03S-R29E
AMC 418537	SC-091	2012-00854				SEC14-T03S-R29E
AMC 418538	SC-092	2012-00855				SEC14-T03S-R29E
AMC 418539	SC-093	2012-00856				SEC14-T03S-R29E
AMC 418540	SC-094	2012-00857				SEC14-T03S-R29E
AMC 418541	SC-095	2012-00858				SEC14-T03S-R29E
AMC 418542	SC-096	2012-00859				SEC14-T03S-R29E
AMC 418543	SC-097	2012-00860				SEC13-T03S-R29E
AMC 418544	SC-098	2012-00861				SEC18-T03S-R30E
AMC 418545	SC-099	2012-00862				SEC18-T03S-R30E
AMC 418546	SC-100	2012-00863				SEC13-T03S-R29E

Date: 8/16/2016

Page 6

RECEIVED  
 BLM AZ STATE OFFICE  
 2016 AUG 18 A 11:28  
 PHOENIX, ARIZONA

## EXHIBIT A

County: Greenlee

State: AZ

BLM Serial #	Claim Name	Original Recording		Amended Recording		Location
		Recording #	Page #	Recording #	Page #	
AMC 418547	SC-101	2012-00864				SEC18-T03S-R30E
AMC 418548	SC-102	2012-00865				SEC18-T03S-R30E
AMC 418549	SC-103	2012-00866				SEC13-T03S-R29E
AMC 418550	SC-104	2012-00867				SEC18-T03S-R30E
AMC 418551	SC-105	2012-00868				SEC18-T03S-R30E
AMC 418552	SC-106	2012-00869				SEC13-T03S-R29E
AMC 418553	SC-107	2012-00870				SEC18-T03S-R30E
AMC 418554	SC-108	2012-00871				SEC18-T03S-R30E
AMC 418555	SC-109	2012-00872				SEC13-T03S-R29E
AMC 418556	SC-110	2012-00873				SEC18-T03S-R30E
AMC 418557	SC-111	2012-00874				SEC18-T03S-R30E
AMC 418558	SC-112	2012-00875				SEC13-T03S-R29E
AMC 418559	SC-113	2012-00876				SEC18-T03S-R30E
AMC 418560	SC-114	2012-00877				SEC18-T03S-R30E
AMC 418561	SC-115	2012-00878				SEC13-T03S-R29E
AMC 418562	SC-116	2012-00879				SEC18-T03S-R30E
AMC 418563	SC-117	2012-00880				SEC18-T03S-R30E
AMC 418564	SC-118	2012-00881				SEC13-T03S-R29E
AMC 418565	SC-119	2012-00882				SEC18-T03S-R30E
AMC 418566	SC-120	2012-00883				SEC18-T03S-R30E
AMC 418567	SC-121	2012-00884				SEC13-T03S-R29E
AMC 418568	SC-122	2012-00885				SEC18-T03S-R30E
AMC 418569	SC-123	2012-00886				SEC18-T03S-R30E
AMC 418570	SC-124	2012-00887				SEC11-T03S-R29E
AMC 418571	SC-125	2012-00888				SEC11-T03S-R29E
AMC 418572	SC-126	2012-00889				SEC11-T03S-R29E
AMC 418573	SC-127	2012-00890				SEC11-T03S-R29E
AMC 418574	SC-128	2012-00891				SEC12-T03S-R29E
AMC 418575	SC-129	2012-00892				SEC12-T03S-R29E
AMC 418576	SC-130	2012-00893				SEC12-T03S-R29E
AMC 418577	SC-131	2012-00894				SEC07-T03S-R30E
AMC 418578	SC-132	2012-00895				SEC07-T03S-R30E
AMC 420340	SC-133	2012-01021				SEC07-T03S-R30E
AMC 420341	SC-134	2012-01022				SEC07-T03S-R30E
AMC 420342	SC-135	2012-01023				SEC08-T03S-R30E
AMC 420343	SC-136	2012-01024				SEC08-T03S-R30E
AMC 420344	SC-137	2012-01025				SEC17-T03S-R30E
AMC 420345	SC-138	2012-01026				SEC17-T03S-R30E

Date: 8/16/2016

RECEIVED  
BLM AZ STATE OFFICE  
2016 AUG 18 A 11:28  
PHOENIX, ARIZONA

## EXHIBIT A

County: Greenlee

State: AZ

BLM Serial #	Claim Name	Original Recording		Amended Recording		Location
		Recording #	Page #	Recording #	Page #	
AMC 420346	SC-139	2012-01027				SEC11-T03S-R29E
AMC 420347	SC-140	2012-01028				SEC11-T03S-R29E
AMC 420348	SC-141	2012-01029				SEC11-T03S-R29E
AMC 420349	SC-142	2012-01030				SEC12-T03S-R29E
AMC 420350	SC-143	2012-01031				SEC12-T03S-R29E
AMC 420351	SC-144	2012-01032				SEC07-T03S-R30E
AMC 420352	SC-145	2012-01033				SEC07-T03S-R30E
AMC 420353	SC-146	2012-01034				SEC07-T03S-R30E
AMC 420354	SC-147	2012-01035				SEC07-T03S-R30E
AMC 420355	SC-148	2012-01036				SEC08-T03S-R30E
AMC 420356	SC-149	2012-01037				SEC08-T03S-R30E
AMC 420357	SC-150	2012-01038				SEC08-T03S-R30E
AMC 420358	SC-151	2012-01039				SEC08-T03S-R30E
AMC 420359	SC-152	2012-01040				SEC11-T03S-R29E
AMC 420360	SC-153	2012-01041				SEC11-T03S-R29E
AMC 420361	SC-154	2012-01042				SEC11-T03S-R29E
AMC 420362	SC-155	2012-01043				SEC12-T03S-R29E
AMC 420363	SC-156	2012-01044				SEC12-T03S-R29E
AMC 420364	SC-157	2012-01045				SEC07-T03S-R30E
AMC 420365	SC-158	2012-01046				SEC07-T03S-R30E
AMC 420366	SC-159	2012-01047				SEC07-T03S-R30E
AMC 420367	SC-160	2012-01048				SEC07-T03S-R30E
AMC 420368	SC-161	2012-01049				SEC08-T03S-R30E
AMC 420369	SC-162	2012-01050				SEC08-T03S-R30E
AMC 420370	SC-163	2012-01051				SEC08-T03S-R30E
AMC 420371	SC-164	2012-01052				SEC08-T03S-R30E
AMC 420372	SC-165	2012-01053				SEC11-T03S-R29E
AMC 420373	SC-166	2012-01054				SEC11-T03S-R29E
AMC 420374	SC-167	2012-01055				SEC11-T03S-R29E
AMC 420375	SC-168	2012-01056				SEC12-T03S-R29E
AMC 420376	SC-169	2012-01057				SEC12-T03S-R29E
AMC 420377	SC-170	2012-01058				SEC07-T03S-R30E
AMC 420378	SC-171	2012-01059				SEC07-T03S-R30E
AMC 420379	SC-172	2012-01060				SEC07-T03S-R30E
AMC 420380	SC-173	2012-01061				SEC07-T03S-R30E
AMC 420381	SC-174	2012-01062				SEC08-T03S-R30E
AMC 420382	SC-175	2012-01063				SEC08-T03S-R30E
AMC 420383	SC-176	2012-01064				SEC08-T03S-R30E

Date: 8/16/2016

RECEIVED  
 BLM AZ STATE OFFICE  
 2016 AUG 18 A 11:28  
 PHOENIX, ARIZONA



## EXHIBIT A

County: Greenlee

State: AZ

BLM Serial #	Claim Name	Original Recording		Amended Recording		Location
		Recording #	Page #	Recording #	Page #	
AMC 420384	SC-177	2012-01065				SEC08-T03S-R30E
AMC 420385	SC-178	2012-01066				SEC11-T03S-R29E
AMC 420386	SC-179	2012-01067				SEC11-T03S-R29E
AMC 420387	SC-180	2012-01068				SEC11-T03S-R29E
AMC 420388	SC-181	2012-01069				SEC12-T03S-R29E
AMC 420389	SC-182	2012-01070				SEC12-T03S-R29E
AMC 420390	SC-183	2012-01071				SEC07-T03S-R30E
AMC 420391	SC-184	2012-01072				SEC07-T03S-R30E
AMC 420392	SC-185	2012-01073				SEC07-T03S-R30E
AMC 420393	SC-186	2012-01074				SEC07-T03S-R30E
AMC 420394	SC-187	2012-01075				SEC08-T03S-R30E
AMC 420395	SC-188	2012-01076				SEC08-T03S-R30E
AMC 420396	SC-189	2012-01077				SEC08-T03S-R30E
AMC 420397	SC-190	2012-01078				SEC08-T03S-R30E
AMC 420398	SC-191	2012-01079				SEC07-T03S-R30E
AMC 420399	SC-192	2012-01080				SEC07-T03S-R30E
AMC 420400	SC-193	2012-01081				SEC07-T03S-R30E
AMC 420401	SC-194	2012-01082				SEC07-T03S-R30E
AMC 420402	SC-195	2012-01083				SEC08-T03S-R30E
AMC 420403	SC-196	2012-01084				SEC08-T03S-R30E
AMC 420404	SC-197	2012-01085				SEC08-T03S-R30E
AMC 420405	SC-198	2012-01086				SEC08-T03S-R30E
AMC 420406	SC-199	2012-01087				SEC07-T03S-R30E
AMC 420407	SC-200	2012-01088				SEC07-T03S-R30E
AMC 420408	SC-201	2012-01089				SEC07-T03S-R30E
AMC 420409	SC-202	2012-01090				SEC07-T03S-R30E
AMC 420410	SC-203	2012-01091				SEC08-T03S-R30E
AMC 420411	SC-204	2012-01092				SEC08-T03S-R30E
AMC 420412	SC-205	2012-01093				SEC08-T03S-R30E
AMC 420413	SC-206	2012-01094				SEC08-T03S-R30E
AMC 420414	SC-207	2012-01095				SEC07-T03S-R30E
AMC 420415	SC-208	2012-01096				SEC07-T03S-R30E
AMC 420416	SC-209	2012-01097				SEC07-T03S-R30E
AMC 420417	SC-210	2012-01098				SEC07-T03S-R30E
AMC 420418	SC-211	2012-01099				SEC08-T03S-R30E
AMC 420419	SC-212	2012-01100				SEC08-T03S-R30E
AMC 420420	SC-213	2012-01101				SEC08-T03S-R30E
AMC 420421	SC-214	2012-01102				SEC08-T03S-R30E

Date: 8/16/2016

Page 9

RECEIVED  
BLM AZ STATE OFFICE  
2016 AUG 18 A 11:28  
PHOENIX, ARIZONA

**EXHIBIT A**

County: Greenlee

State: AZ

BLM Serial #	Claim Name	Original Recording		Amended Recording		Location
		Recording #	Page #	Recording #	Page #	
AMC 420422	SC-215	2012-01103				SEC07-T03S-R30E
AMC 420423	SC-216	2012-01104				SEC07-T03S-R30E
AMC 420424	SC-217	2012-01105				SEC07-T03S-R30E
AMC 420425	SC-218	2012-01106				SEC07-T03S-R30E
AMC 420426	SC-219	2012-01107				SEC08-T03S-R30E
AMC 420427	SC-220	2012-01108				SEC08-T03S-R30E
AMC 420428	SC-221	2012-01109				SEC08-T03S-R30E
AMC 420429	SC-222	2012-01110				SEC08-T03S-R30E
AMC 420430	SC-223	2012-01111				SEC06-T03S-R30E
AMC 420431	SC-224	2012-01112				SEC06-T03S-R30E
AMC 420432	SC-225	2012-01113				SEC06-T03S-R30E
AMC 420433	SC-226	2012-01114				SEC06-T03S-R30E
AMC 420434	SC-227	2012-01115				SEC05-T03S-R30E
AMC 420435	SC-228	2012-01116				SEC08-T03S-R30E
AMC 420436	SC-229	2012-01117				SEC08-T03S-R30E
AMC 420437	SC-230	2012-01118				SEC08-T03S-R30E
AMC 420438	SC-231	2012-01119				SEC06-T03S-R30E
AMC 420439	SC-232	2012-01120				SEC06-T03S-R30E
AMC 420440	SC-233	2012-01121				SEC06-T03S-R30E
AMC 420441	SC-234	2012-01122				SEC06-T03S-R30E
AMC 420442	SC-235	2012-01123				SEC05-T03S-R30E
AMC 420443	SC-236	2012-01124				SEC06-T03S-R30E
AMC 420444	SC-237	2012-01125				SEC06-T03S-R30E
AMC 420445	SC-238	2012-01126				SEC06-T04S-R29E
AMC 420446	SC-239	2012-01127				SEC05-T03S-R30E
AMC 420447	SC-240	2012-01128				SEC06-T03S-R30E
AMC 420448	SC-241	2012-01129				SEC06-T03S-R30E
AMC 420449	SC-242	2012-01130				SEC06-T03S-R30E
AMC 420450	SC-243	2012-01131				SEC05-T03S-R30E
AMC 420451	SC-244	2012-01132				SEC06-T03S-R30E
AMC 420452	SC-245	2012-01133				SEC06-T03S-R30E
AMC 420453	SC-246	2012-01134				SEC06-T03S-R30E
AMC 420454	SC-247	2012-01135				SEC06-T03S-R30E
AMC 420455	SC-248	2012-01136				SEC05-T03S-R30E
AMC 424570	SB-001	2013-00656				SEC29-T04S-R29E
AMC 424571	SR-001	2013-00657				SEC29-T03S-R29E
AMC 430302	SC-249	2015-00030				SEC25-T03S-R29E
AMC 430303	SC-250	2015-00031				SEC24-T03S-R29E

Date: 8/16/2016

Page 10

RECEIVED  
 BLM AZ STATE OFFICE  
 2016 AUG 18 A 11: 27  
 PHOENIX, ARIZONA

## EXHIBIT A

County: Greenlee

State: AZ

<u>BLM Serial #</u>	<u>Claim Name</u>	<u>Original Recording</u>		<u>Amended Recording</u>		<u>Location</u>
		<u>Recording #</u>	<u>Page #</u>	<u>Recording #</u>	<u>Page #</u>	
AMC 430304	SC-251	2015-00032				SEC24-T03S-R29E
AMC 430305	SC-252	2015-00033				SEC25-T03S-R29E
AMC 430306	SC-253	2015-00034				SEC25-T03S-R29E
AMC 430307	SC-254	2015-00035				SEC25-T03S-R29E
AMC 430308	SC-255	2015-00036				SEC25-T03S-R29E
AMC 430309	SC-256	2015-00037				SEC25-T03S-R29E
AMC 430310	SC-257	2015-00038				SEC25-T03S-R29E
AMC 430311	SC-258	2015-00039				SEC24-T03S-R29E
AMC 430312	SC-259	2015-00040				SEC24-T03S-R29E
AMC 430313	SC-260	2015-00041				SEC19-T03S-R30E
AMC 430314	SC-261	2015-00042				SEC19-T03S-R30E
AMC 430315	SC-262	2015-00043				SEC30-T03S-R30E
AMC 430316	SC-263	2015-00044				SEC30-T03S-R30E
AMC 430317	SC-264	2015-00045				SEC30-T03S-R30E
AMC 430318	SC-265	2015-00046				SEC30-T03S-R30E
AMC 430319	SC-266	2015-00047				SEC30-T03S-R30E
AMC 430320	SC-267	2015-00048				SEC30-T03S-R30E
AMC 430321	SC-268	2015-00049				SEC19-T03S-R30E
AMC 430322	SC-269	2015-00050				SEC19-T03S-R30E
AMC 430323	SC-270	2015-00051				SEC19-T03S-R30E
AMC 430324	SC-271	2015-00052				SEC19-T03S-R30E
AMC 430325	SC-272	2015-00053				SEC19-T03S-R30E
AMC 430326	SC-273	2015-00054				SEC19-T03S-R30E
AMC 430327	SC-274	2015-00055				SEC19-T03S-R30E
AMC 430328	SC-275	2015-00056				SEC19-T03S-R30E
AMC 430329	SC-276	2015-00057				SEC19-T03S-R30E
AMC 430330	SC-277	2015-00058				SEC19-T03S-R30E
AMC 430331	SC-278	2015-00059				SEC30-T03S-R30E
AMC 430332	SC-279	2015-00060				SEC30-T03S-R30E
AMC 430333	SC-280	2015-00061				SEC30-T03S-R30E
AMC 430334	SC-281	2015-00062				SEC30-T03S-R30E
AMC 430335	SC-282	2015-00063				SEC30-T03S-R30E
AMC 430336	SC-283	2015-00064				SEC30-T03S-R30E
AMC 430337	SC-284	2015-00065				SEC30-T03S-R30E
AMC 430338	SC-285	2015-00066				SEC19-T03S-R30E
AMC 430339	SC-286	2015-00067				SEC19-T03S-R30E
AMC 430340	SC-287	2015-00068				SEC19-T03S-R30E
AMC 430341	SC-288	2015-00069				SEC19-T03S-R30E

Date: 8/16/2016

RECEIVED  
BLM AZ STATE OFFICE  
2016 AUG 18 A 11: 27

RECEIVED  
BLM AZ STATE OFFICE

## EXHIBIT A

County: Greenlee

State: AZ

BLM Serial#	Claim Name	Original Recording		Amended Recording		Location
		Recording #	Page #	Recording #	Page #	
AMC 430342	SC-289	2015-00070				SEC19-T03S-R30E
AMC 430343	SC-290	2015-00071				SEC25-T03S-R29E
AMC 430344	SC-291	2015-00072				SEC24-T03S-R29E
AMC 430345	SC-292	2015-00073				SEC24-T03S-R29E
AMC 430346	SC-293	2015-00074				SEC24-T03S-R29E
AMC 430347	SC-294	2015-00075				SEC24-T03S-R29E
AMC 430348	SC-295	2015-00076		2015-00133		SEC19-T03S-R30E
AMC 430349	SC-296	2015-00077				SEC30-T03S-R30E
AMC 430350	SC-297	2015-00078				SEC30-T03S-R30E
AMC 430493	SC-298	2015-00134				SEC06-T04S-R30E
AMC 430494	SC-299	2015-00135				SEC06-T04S-R30E
AMC 430495	SC-300	2015-00136				SEC06-T04S-R30E
AMC 430496	SC-301	2015-00137				SEC06-T04S-R30E
AMC 430497	SC-302	2015-00138				SEC06-T04S-R30E
AMC 431684	GRANVILLE 001	2015-00297				SEC08-T03S-R29E
AMC 431685	GRANVILLE 002	2015-00298				SEC08-T03S-R29E
AMC 431686	GRANVILLE 003	2015-00299				SEC08-T03S-R29E
AMC 431687	GRANVILLE 004	2015-00300				SEC08-T03S-R29E
AMC 431688	GRANVILLE 005	2015-00301				SEC08-T03S-R29E
AMC 431689	GRANVILLE 006	2015-00302				SEC08-T03S-R29E
AMC 431690	GRANVILLE 007	2015-00303				SEC08-T03S-R29E
AMC 431691	GRANVILLE 008	2015-00304				SEC08-T03S-R29E
AMC 431692	GRANVILLE 009	2015-00305				SEC08-T03S-R29E
AMC 431693	GRANVILLE 010	2015-00306				SEC08-T03S-R29E
AMC 431694	GRANVILLE 011	2015-00307				SEC08-T03S-R29E
AMC 431695	GRANVILLE 012	2015-00308				SEC08-T03S-R29E
AMC 431696	GRANVILLE 013	2015-00309				SEC08-T03S-R29E
AMC 431697	GRANVILLE 014	2015-00310				SEC09-T03S-R29E
AMC 431698	GRANVILLE 015	2015-00311				SEC08-T03S-R29E
AMC 431699	GRANVILLE 016	2015-00312				SEC09-T03S-R29E
AMC 431700	GRANVILLE 017	2015-00313				SEC09-T03S-R29E
AMC 431701	GRANVILLE 018	2015-00314				SEC09-T03S-R29E
AMC 431702	GRANVILLE 019	2015-00315				SEC09-T03S-R29E
AMC 431703	GRANVILLE 020	2015-00316				SEC09-T03S-R29E
AMC 431704	GRANVILLE 021	2015-00317				SEC09-T03S-R29E
AMC 431705	GRANVILLE 022	2015-00318				SEC09-T03S-R29E
AMC 431706	GRANVILLE 023	2015-00319				SEC09-T03S-R29E
AMC 431707	GRANVILLE 024	2015-00320				SEC09-T03S-R29E

Date: 8/16/2016

Page 12

RECEIVED  
BLM AZ STATE OFFICE

2016 AUG 18 A 11:27

PHOENIX, ARIZONA

## EXHIBIT A

County: Greenlee

State: AZ

BLM Serial #	Claim Name	Original Recording		Amended Recording		Location
		Recording #	Page #	Recording #	Page #	
AMC 431708	GRANVILLE 025	2015-00321				SEC09-T03S-R29E
AMC 431709	GRANVILLE 026	2015-00322				SEC09-T03S-R29E
AMC 431710	GRANVILLE 027	2015-00323				SEC09-T03S-R29E
AMC 431711	GRANVILLE 028	2015-00324				SEC09-T03S-R29E
AMC 431712	GRANVILLE 029	2015-00325				SEC09-T03S-R29E
AMC 431713	GRANVILLE 030	2015-00326				SEC09-T03S-R29E
AMC 431714	GRANVILLE 031	2015-00327				SEC09-T03S-R29E
AMC 431715	GRANVILLE 032	2015-00328				SEC09-T03S-R29E
AMC 431716	GRANVILLE 033	2015-00329				SEC09-T03S-R29E
AMC 431717	GRANVILLE 034	2015-00330				SEC17-T03S-R30E
AMC 431718	GRANVILLE 035	2015-00331				SEC17-T03S-R29E
AMC 431719	GRANVILLE 036	2015-00332				SEC17-T03S-R29E
AMC 431720	GRANVILLE 037	2015-00333				SEC17-T03S-R29E
AMC 431721	GRANVILLE 038	2015-00334				SEC17-T03S-R29E
AMC 431722	GRANVILLE 039	2015-00335				SEC17-T03S-R29E
AMC 431723	GRANVILLE 040	2015-00336				SEC17-T03S-R29E
AMC 431724	GRANVILLE 041	2015-00337				SEC17-T03S-R29E
AMC 431725	GRANVILLE 042	2015-00338				SEC17-T03S-R29E
AMC 431726	GRANVILLE 043	2015-00339				SEC17-T03S-R29E
AMC 431727	GRANVILLE 044	2015-00340				SEC17-T03S-R29E
AMC 431728	GRANVILLE 045	2015-00341				SEC17-T03S-R29E
AMC 431729	GRANVILLE 046	2015-00342				SEC17-T03S-R29E
AMC 431730	GRANVILLE 047	2015-00343				SEC17-T03S-R29E
AMC 431731	GRANVILLE 048	2015-00344				SEC17-T03S-R29E
AMC 431732	GRANVILLE 049	2015-00345				SEC17-T03S-R29E
AMC 431733	GRANVILLE 050	2015-00346				SEC17-T03S-R29E
AMC 431734	GRANVILLE 051	2015-00347				SEC17-T03S-R29E
AMC 431735	GRANVILLE 052	2015-00348				SEC17-T03S-R29E
AMC 431736	GRANVILLE 053	2015-00349				SEC17-T03S-R29E
AMC 431737	GRANVILLE 054	2015-00350				SEC17-T03S-R29E
AMC 431738	GRANVILLE 055	2015-00351				SEC17-T03S-R29E
AMC 431739	GRANVILLE 056	2015-00352				SEC17-T03S-R29E
AMC 431740	GRANVILLE 057	2015-00353				SEC17-T03S-R29E
AMC 431741	GRANVILLE 058	2015-00354				SEC16-T03S-R29E
AMC 431742	GRANVILLE 059	2015-00355				SEC16-T03S-R29E
AMC 431743	GRANVILLE 060	2015-00356				SEC16-T03S-R29E
AMC 431744	GRANVILLE 061	2015-00357				SEC16-T03S-R29E
AMC 431745	GRANVILLE 062	2015-00358				SEC16-T03S-R29E

Date: 8/16/2016

Page 13

RECEIVED  
BLM AZ STATE OFFICE

2016 AUG 18 A 11: 27

PHOENIX, ARIZONA

## EXHIBIT A

County: Greenlee

State: AZ

BLM Serial #	Claim Name	Original Recording		Amended Recording		Location
		Recording #	Page #	Recording #	Page #	
AMC 431746	GRANVILLE 063	2015-00359				SEC16-T03S-R29E
AMC 431747	GRANVILLE 064	2015-00360				SEC16-T03S-R29E
AMC 431748	GRANVILLE 065	2015-00361				SEC16-T03S-R29E
AMC 431749	GRANVILLE 066	2015-00362				SEC16-T03S-R29E
AMC 431750	GRANVILLE 067	2015-00363				SEC20-T03S-R29E
AMC 431751	GRANVILLE 068	2015-00364				SEC20-T03S-R29E
AMC 431752	GRANVILLE 069	2015-00365				SEC20-T03S-R29E
AMC 431753	GRANVILLE 070	2015-00366				SEC20-T03S-R29E
AMC 431754	GRANVILLE 071	2015-00367				SEC20-T03S-R29E
AMC 431755	GRANVILLE 072	2015-00368				SEC20-T03S-R29E
AMC 431756	GRANVILLE 073	2015-00369				SEC20-T03S-R29E
AMC 431757	GRANVILLE 074	2015-00370				SEC20-T03S-R29E
AMC 431758	GRANVILLE 075	2015-00371				SEC29-T03S-R29E
AMC 431759	GRANVILLE 076	2015-00372				SEC29-T03S-R29E
AMC 431760	GRANVILLE 077	2015-00373				SEC29-T03S-R29E
AMC 431761	GRANVILLE 078	2015-00374				SEC29-T03S-R29E
AMC 431762	GRANVILLE 079	2015-00375				SEC29-T03S-R29E
AMC 431763	GRANVILLE 080	2015-00376				SEC29-T03S-R29E
AMC 431764	GRANVILLE 081	2015-00377				SEC20-T03S-R29E
AMC 431765	GRANVILLE 082	2015-00378				SEC20-T03S-R29E
AMC 431766	GRANVILLE 083	2015-00379				SEC20-T03S-R29E
AMC 431767	GRANVILLE 084	2015-00380				SEC20-T03S-R29E
AMC 431768	GRANVILLE 085	2015-00381				SEC20-T03S-R29E
AMC 431769	GRANVILLE 086	2015-00382				SEC20-T03S-R29E
AMC 431770	GRANVILLE 087	2015-00383				SEC20-T03S-R29E
AMC 431771	GRANVILLE 088	2015-00384				SEC20-T03S-R29E
AMC 431772	GRANVILLE 089	2015-00385				SEC29-T03S-R29E
AMC 431773	GRANVILLE 090	2015-00386				SEC29-T03S-R29E
AMC 431774	GRANVILLE 091	2015-00387				SEC29-T03S-R29E
AMC 431775	GRANVILLE 092	2015-00388				SEC20-T03S-R29E
AMC 431776	GRANVILLE 093	2015-00389				SEC20-T03S-R29E
AMC 431777	GRANVILLE 094	2015-00390				SEC20-T03S-R29E
AMC 431778	GRANVILLE 095	2015-00391				SEC20-T03S-R29E
AMC 431779	GRANVILLE 096	2015-00392				SEC20-T03S-R29E
AMC 431780	GRANVILLE 097	2015-00393				SEC20-T03S-R29E
AMC 431781	GRANVILLE 098	2015-00394				SEC20-T03S-R29E
AMC 431782	GRANVILLE 099	2015-00395				SEC20-T03S-R29E
AMC 431783	GRANVILLE 100	2015-00396				SEC17-T03S-R29E

Date: 8/16/2016

Page 14

RECEIVED  
 BLM AZ STATE OFFICE  
 2016 AUG 18 A 11: 27  
 PHOENIX, ARIZONA

## EXHIBIT A

County: Greenlee

State: AZ

BLM Serial #	Claim Name	Original Recording		Amended Recording		Location
		Recording #	Page #	Recording #	Page #	
AMC 431784	GRANVILLE 101	2015-00397				SEC17-T03S-R29E
AMC 431785	GRANVILLE 102	2015-00398				SEC17-T03S-R29E
AMC 431786	GRANVILLE 103	2015-00399				SEC17-T03S-R29E
AMC 431787	GRANVILLE 104	2015-00400				SEC17-T03S-R29E
AMC 431788	GRANVILLE 105	2015-00401				SEC08-T03S-R29E
AMC 431789	GRANVILLE 106	2015-00402				SEC08-T03S-R29E
AMC 431790	GRANVILLE 107	2015-00403				SEC08-T03S-R29E
AMC 437298	GRANVILLE 108	2016-00261				SEC17-T03S-R29E
AMC 437299	GRANVILLE 109	2016-00262				SEC17-T03S-R29E
AMC 437300	GRANVILLE 110	2016-00263				SEC17-T03S-R29E
AMC 437301	GRANVILLE 111	2016-00264				SEC20-T03S-R29E
AMC 437302	GRANVILLE 112	2016-00265				SEC20-T03S-R29E
AMC 437303	GRANVILLE 113	2016-00266				SEC20-T03S-R29E
AMC 437304	GRANVILLE 114	2016-00267				SEC20-T03S-R29E
AMC 437305	GRANVILLE 115	2016-00268				SEC20-T03S-R29E
AMC 437306	GRANVILLE 116	2016-00269				SEC20-T03S-R29E
AMC 437307	GRANVILLE 117	2016-00270				SEC20-T03S-R29E
AMC 437308	GRANVILLE 118	2016-00271				SEC20-T03S-R29E
AMC 437309	GRANVILLE 119	2016-00272				SEC29-T03S-R29E
AMC 437310	GRANVILLE 120	2016-00273				SEC29-T03S-R29E
AMC 437311	GRANVILLE 121	2016-00274				SEC21-T03S-R29E
AMC 437312	GRANVILLE 122	2016-00275				SEC21-T03S-R29E
AMC 437313	GRANVILLE 123	2016-00276				SEC21-T03S-R29E
AMC 437314	GRANVILLE 124	2016-00277				SEC21-T03S-R29E
AMC 437315	GRANVILLE 125	2016-00278				SEC21-T03S-R29E
AMC 437316	GRANVILLE 126	2016-00279				SEC21-T03S-R29E
AMC 437317	GRANVILLE 127	2016-00280				SEC21-T03S-R29E
AMC 437318	GRANVILLE 128	2016-00281				SEC21-T03S-R29E
AMC 437319	GRANVILLE 129	2016-00282				SEC22-T03S-R29E
AMC 437320	GRANVILLE 130	2016-00283				SEC22-T03S-R29E
AMC 437321	GRANVILLE 131	2016-00284				SEC22-T03S-R29E
AMC 437322	GRANVILLE 132	2016-00285				SEC22-T03S-R29E
AMC 437323	GRANVILLE 133	2016-00286				SEC22-T03S-R29E
AMC 437324	GRANVILLE 134	2016-00287				SEC22-T03S-R29E
AMC 437325	GRANVILLE 135	2016-00288				SEC22-T03S-R29E
AMC 437326	GRANVILLE 136	2016-00289				SEC22-T03S-R29E
AMC 437327	GRANVILLE 137	2016-00290				SEC22-T03S-R29E
AMC 437328	GRANVILLE 138	2016-00291				SEC22-T03S-R29E

Date: 8/16/2016

Page 15

RECEIVED  
BLM AZ STATE OFFICE  
2016 AUG 18 A 11: 27  
PHOENIX, ARIZONA

**EXHIBIT A**

County: Greenlee

State: AZ

<u>BLM Serial #</u>	<u>Claim Name</u>	<u>Original Recording</u>		<u>Amended Recording</u>		<u>Location</u>
		<u>Recording #</u>	<u>Page #</u>	<u>Recording #</u>	<u>Page #</u>	
AMC 437329	GRANVILLE 139	2016-00292				SEC16-T03S-R29E
AMC 437330	GRANVILLE 140	2016-00293				SEC16-T03S-R29E
AMC 437331	GRANVILLE 141	2016-00294				SEC16-T03S-R29E
AMC 437332	GRANVILLE 142	2016-00295				SEC21-T03S-R29E
AMC 437333	GRANVILLE 143	2016-00296				SEC21-T03S-R29E
AMC 437334	GRANVILLE 144	2016-00297				SEC21-T03S-R29E
AMC 437335	GRANVILLE 145	2016-00298				SEC21-T03S-R29E
AMC 437336	GRANVILLE 146	2016-00299				SEC21-T03S-R29E
AMC 437337	GRANVILLE 147	2016-00300				SEC21-T03S-R29E
AMC 437338	GRANVILLE 148	2016-00301				SEC21-T03S-R29E
AMC 437339	GRANVILLE 149	2016-00302				SEC21-T03S-R29E
AMC 437340	GRANVILLE 150	2016-00303				SEC21-T03S-R29E
AMC 437341	GRANVILLE 151	2016-00304				SEC22-T03S-R29E
AMC 437342	GRANVILLE 152	2016-00305				SEC22-T03S-R29E
AMC 437343	GRANVILLE 153	2016-00306				SEC22-T03S-R29E
AMC 437344	Poor Farm-001	2016-00185				SEC03-T04S-R28E
AMC 437345	Poor Farm-002	2016-00186				SEC03-T04S-R28E
AMC 437346	Poor Farm-003	2016-00187				SEC03-T04S-R28E
AMC 437347	Poor Farm-004	2016-00188				SEC03-T04S-R28E
AMC 437348	Poor Farm-005	2016-00189				SEC03-T04S-R28E
AMC 437349	Poor Farm-006	2016-00190				SEC03-T04S-R28E
AMC 437350	Poor Farm-007	2016-00191				SEC03-T04S-R28E
AMC 437351	Poor Farm-008	2016-00192				SEC03-T04S-R28E
AMC 437352	Poor Farm-009	2016-00193				SEC03-T04S-R28E
AMC 437353	Poor Farm-010	2016-00194				SEC03-T04S-R28E
AMC 437354	Poor Farm-011	2016-00195				SEC03-T04S-R28E
AMC 437355	Poor Farm-012	2016-00196				SEC03-T04S-R28E
AMC 437356	Poor Farm-013	2016-00197				SEC03-T04S-R28E
AMC 437357	Poor Farm-014	2016-00198				SEC03-T04S-R28E
AMC 437358	Poor Farm-015	2016-00199				SEC03-T04S-R28E
AMC 437359	Poor Farm-016	2016-00200				SEC03-T04S-R28E
AMC 437360	Poor Farm-017	2016-00201				SEC03-T04S-R28E
AMC 437361	Poor Farm-018	2016-00202				SEC03-T04S-R28E
AMC 437362	Poor Farm-019	2016-00203				SEC04-T04S-R28E
AMC 437363	Poor Farm-020	2016-00204				SEC04-T04S-R28E
AMC 437364	Poor Farm-021	2016-00205				SEC04-T04S-R28E
AMC 437365	Poor Farm-022	2016-00206				SEC04-T04S-R28E
AMC 437366	Poor Farm-023	2016-00207				SEC04-T04S-R28E

Date: 8/16/2016

RECEIVED  
 BLM AZ STATE OFFICE  
 2016 AUG 18 A 11: 27  
 PHOENIX, ARIZONA  
 Page 16



## EXHIBIT A

County: Greenlee

State: AZ

BLM Serial #	Claim Name	Original Recording		Amended Recording		Location
		Recording #	Page #	Recording #	Page #	
AMC 437367	Poor Farm-024	2016-00208				SEC04-T04S-R28E
AMC 437368	Poor Farm-025	2016-00209				SEC04-T04S-R28E
AMC 437369	Poor Farm-026	2016-00210				SEC04-T04S-R28E
AMC 437370	Poor Farm-027	2016-00211				SEC04-T04S-R28E
AMC 437371	Poor Farm-028	2016-00212				SEC04-T04S-R28E
AMC 437372	Poor Farm-029	2016-00213				SEC04-T04S-R28E
AMC 437373	Poor Farm-030	2016-00214				SEC04-T04S-R28E
AMC 437374	Poor Farm-031	2016-00215				SEC04-T04S-R28E
AMC 437375	Poor Farm-032	2016-00216				SEC04-T04S-R28E
AMC 437376	Poor Farm-033	2016-00217				SEC04-T04S-R28E
AMC 437377	Poor Farm-034	2016-00218				SEC04-T04S-R28E
AMC 437378	Poor Farm-035	2016-00219				SEC04-T04S-R28E
AMC 437379	Poor Farm-036	2016-00220				SEC04-T04S-R28E
AMC 437380	Poor Farm-037	2016-00221				SEC04-T04S-R28E
AMC 437381	Poor Farm-038	2016-00222				SEC04-T04S-R28E
AMC 437382	Poor Farm-039	2016-00223				SEC04-T04S-R28E
AMC 437383	Poor Farm-040	2016-00224				SEC04-T04S-R28E
AMC 437384	Poor Farm-041	2016-00225				SEC04-T04S-R28E
AMC 437385	Poor Farm-042	2016-00226				SEC04-T04S-R28E
AMC 437386	Poor Farm-043	2016-00227				SEC04-T04S-R28E
AMC 437387	Poor Farm-044	2016-00228				SEC04-T04S-R28E
AMC 437388	Poor Farm-045	2016-00229				SEC04-T04S-R28E
AMC 437389	Poor Farm-046	2016-00230				SEC05-T04S-R28E
AMC 437390	Poor Farm-047	2016-00231				SEC05-T04S-R28E
AMC 437391	Poor Farm-048	2016-00232				SEC05-T04S-R28E
AMC 437392	Poor Farm-049	2016-00233				SEC05-T04S-R28E
AMC 437393	Poor Farm-050	2016-00234				SEC05-T04S-R28E
AMC 437394	Poor Farm-051	2016-00235				SEC05-T04S-R28E
AMC 437395	Poor Farm-052	2016-00236				SEC05-T04S-R28E
AMC 437396	Poor Farm-053	2016-00237				SEC05-T04S-R28E
AMC 437397	Poor Farm-054	2016-00238				SEC05-T04S-R28E
AMC 437398	Poor Farm-055	2016-00239				SEC05-T04S-R28E
AMC 437399	Poor Farm-056	2016-00240				SEC05-T04S-R28E
AMC 437400	Poor Farm-057	2016-00241				SEC03-T04S-R28E
AMC 437401	Poor Farm-058	2016-00242				SEC03-T04S-R28E
AMC 437402	Poor Farm-059	2016-00243				SEC03-T04S-R28E
AMC 437403	Poor Farm-060	2016-00244				SEC03-T04S-R28E
AMC 437404	Poor Farm-061	2016-00245				SEC03-T04S-R28E

Date: 8/16/2016

Page 17

RECEIVED  
 BLM AZ STATE OFFICE  
 AUG 18 11:27  
 PHOENIX, ARIZONA

## EXHIBIT A

County: Greenlee

State: AZ

BLM Serial #	Claim Name	Original Recording		Amended Recording		Location
		Recording #	Page #	Recording #	Page #	
AMC 437405	Poor Farm-062	2016-00246				SEC03-T04S-R28E
AMC 437406	Poor Farm-063	2016-00247				SEC03-T04S-R28E
AMC 437407	Poor Farm-064	2016-00248				SEC03-T04S-R28E
AMC 437408	Poor Farm-065	2016-00249				SEC03-T04S-R28E
AMC 437409	Poor Farm-066	2016-00250				SEC05-T04S-R28E
AMC 437410	Poor Farm-067	2016-00251				SEC05-T04S-R28E
AMC 437411	Poor Farm-068	2016-00252				SEC05-T04S-R28E
AMC 437412	Poor Farm-069	2016-00253				SEC05-T04S-R28E
AMC 437413	Poor Farm-070	2016-00254				SEC05-T04S-R28E
AMC 437414	Poor Farm-071	2016-00255				SEC05-T04S-R28E
AMC 437415	Poor Farm-072	2016-00256				SEC05-T04S-R28E
AMC 437416	Poor Farm-073	2016-00257				SEC05-T04S-R28E
AMC 437417	Poor Farm-074	2016-00258				SEC05-T04S-R28E
AMC 437418	Poor Farm-075	2016-00259				SEC05-T04S-R28E
AMC 437419	Poor Farm-076	2016-00260				SEC03-T04S-R28E
AMC 85037	Cuerno	4	125			SEC18-T04S-R29E
AMC 85040	Corona No. 3	6	460			SEC07-T04S-R29E
AMC 85043	Guadalupe	4	255			SEC18-T04S-R29E
AMC 85045	Rattlesnake	4	251			SEC18-T04S-R29E
<b>No. Of Claims</b>	<b>665</b>					

RECEIVED  
 BLM AZ STATE OFFICE  
 2016 AUG 18 A 11:26  
 PHOENIX, ARIZONA

Date: 8/16/2016

NO. OF CLAIMS 665 Page 18  
 AMOUNT \$103,075.00  
 RECEIPT NO. 3634096  
 INIT. ERG  
 \*\* BLM-ASO \*\*

**United States Department of the Interior**  
**Bureau of Land Management**  
 DIV OF LANDS, MINRLS & ENERGY  
 ONE N CENTRAL AVE  
 PHOENIX, AZ 85004 -4427  
 Phone: 602-417-9200

Receipt

No: 3634096

<b>Transaction #:</b> 3737927	
<b>Date of Transaction:</b> 08/18/2016	
<b>CUSTOMER:</b>	
FREEPORT MCMORAN INC 333 N CENTRAL AVE PHOENIX, AZ 85004-2121 US	

LINE #	QTY	DESCRIPTION	REMARKS	UNIT PRICE	TOTAL
1	1.00	LOCATABLE MINERALS / MINING CLAIMS- NOT NEW-UNADJUD, ONE AUTH NO. ONLY / MINING CLAIM MONEY RECEIVED CASES: AMC28250/\$28520.00	2017 MAINT (184)	- n/a -	28520.00
2	1.00	LOCATABLE MINERALS / MINING CLAIMS- NOT NEW-UNADJUD, ONE AUTH NO. ONLY / MINING CLAIM MONEY RECEIVED CASES: AMC304200/\$103075.00	2017 MAINT (665)	- n/a -	103075.00
<b>TOTAL:</b>					<b>\$131,595.00</b>

PAYMENT INFORMATION			
1	AMOUNT:	131595.00	POSTMARKED: N/A
	TYPE:	CHECK	RECEIVED: 08/18/2016
	CHECK NO:	0000075189	
	NAME:	FREEPORT MCMORAN INC 333 N CENTRAL AVE PHOENIX AZ 85004-2121 US	

REMARKS

This receipt was generated by the automated BLM Collections and Billing System and is a paper representation of a portion of the official electronic record contained therein.



# EXHIBIT A

## Greenlee County, Arizona

Type	Group	Name	AMC Number	T	R	S	Book	Page
<b>Lode</b>	Number:	<b>542</b>						
	American Mtn							
		Cuerno	85037	4S	29E	18	4	125
		Corona No. 3	85040	4S	29E	7	6	460
		Guadalupe	85043	4S	29E	18	4	255
		Rattlesnake	85045	4S	29E	18	4	251
	Gold Gulch							
		GG 1	354393	4S	29E	13	251	262
		GG 2	354394	4S	29E	24	251	265
		GG 3	354395	4S	29E	24	251	268
		GG 4	354396	4S	29E	24	251	271
		GG 5	354397	4S	29E	24	251	274
		GG 6	354398	4S	29E	24	251	277
		GG 7	354399	4S	29E	24	251	280
		GG 8	354400	4S	29E	18	251	283
		GG 9	354401	4S	29E	18	251	286
		GG 10	354402	4S	29E	19	251	289
		GG 11	354403	4S	29E	19	251	292
		GG 12	354404	4S	29E	19	251	295
		GG 13	354405	4S	29E	19	251	298
		GG 14	354406	4S	29E	19	251	301
		GG 15	354407	4S	29E	19	251	304
		GG 16	354408	4S	29E	19	251	307
		GG 17	354409	4S	29E	19	251	310
		GG 18	354410	4S	29E	19	251	313
		GG 19	354411	4S	29E	19	251	316
		GG 20	354412	4S	29E	19	251	319
		GG 21	354413	4S	29E	19	251	322
		GG 22	354414	4S	29E	19	251	325
		GG 23	354415	4S	29E	19	251	328

Thursday, August 06, 2015

Page 1 of 23

2015 AUG 24 P 12:59

RECEIVED  
AZ STATE OFFICE

PHOENIX, ARIZONA

Type	Group	Name	AMC Number	T	R	S	Book	Page
		GG 24	354416	4S	29E	19	251	331
		GG 25	354417	4S	29E	19	251	334
		GG 26	354418	4S	29E	19	251	337
		GG 27	354419	4S	29E	19	251	340
		GG 28	354420	4S	29E	19	251	343
		GG 29	354421	4S	29E	19	251	346
		GG 30	354422	4S	29E	19	251	349
		GG 31	354423	4S	29E	19	251	352
		GG 32	354424	4S	29E	19	251	355
		GG 33	354425	4S	29E	19	251	358
		GG 34	354426	4S	29E	19	251	361
		GG 35	354427	4S	29E	19	251	364
		GG 36	354428	4S	29E	19	251	367
		GG 37	354429	4S	29E	19	251	370
		GG 38	354430	4S	29E	19	251	373
		GG 39	354431	4S	29E	19	251	376
		GG 40	354432	4S	29E	19	251	379
	Granville							
		Granville 001	431684	3S	29E	8	2015	297
		Granville 002	431685	3S	29E	8	2015	298
		Granville 003	431686	3S	29E	8	2015	299
		Granville 004	431687	3S	29E	8	2015	300
		Granville 005	431688	3S	29E	8	2015	301
		Granville 006	431689	3S	29E	8	2015	302
		Granville 007	431690	3S	29E	8	2015	303
		Granville 008	431691	3S	29E	8	2015	304
		Granville 009	431692	3S	29E	8	2015	305
		Granville 010	431693	3S	29E	8	2015	306
		Granville 011	431694	3S	29E	8	2015	307
		Granville 012	431695	3S	29E	8	2015	308
		Granville 013	431696	3S	29E	8	2015	309
		Granville 014	431697	3S	29E	8	2015	310
		Granville 015	431698	3S	29E	8	2015	311

Thursday, August 06, 2015

Page 2 of 23

RECEIVED  
 AZ STATE OFFICE  
 2015 AUG 24 P 12:59  
 PHOENIX, ARIZONA

Type	Group	Name	AMC Number	T	R	S	Book	Page
		Granville 016	431699 7	3S	29E	9	2015	312
		Granville 017	431700	3S	29E	9	2015	313
		Granville 018	431701	3S	29E	9	2015	314
		Granville 019	431702	3S	29E	9	2015	315
		Granville 020	431703	3S	29E	9	2015	316
		Granville 021	431704	3S	29E	9	2015	317
		Granville 022	431705	3S	29E	9	2015	318
		Granville 023	431706	3S	29E	9	2015	319
		Granville 024	431707	3S	29E	9	2015	320
		Granville 025	431708	3S	29E	9	2015	321
		Granville 026	431709	3S	29E	9	2015	322
		Granville 027	431710	3S	29E	9	2015	323
		Granville 028	431711	3S	29E	9	2015	324
		Granville 029	431712	3S	29E	9	2015	325
		Granville 030	431713	3S	29E	9	2015	326
		Granville 031	431714	3S	29E	9	2015	327
		Granville 032	431715	3S	29E	9	2015	328
		Granville 033	431716	3S	29E	9	2015	329
		Granville 034	431717	3S	29E	17	2015	330
		Granville 035	431718	3S	29E	17	2015	331
		Granville 036	431719	3S	29E	17	2015	332
		Granville 037	431720	3S	29E	17	2015	333
		Granville 038	431721	3S	29E	17	2015	334
		Granville 039	431722	3S	29E	17	2015	335
		Granville 040	431723	3S	29E	17	2015	336
		Granville 041	431724	3S	29E	17	2015	337
		Granville 042	431725	3S	29E	17	2015	338
		Granville 043	431726	3S	29E	17	2015	339
		Granville 044	431727	3S	29E	17	2015	340
		Granville 045	431728	3S	29E	17	2015	341
		Granville 046	431729	3S	29E	17	2015	342
		Granville 047	431730	3S	29E	17	2015	343
		Granville 048	431731	3S	29E	17	2015	344

Thursday, August 06, 2015

Page 3 of 23

RECEIVED  
 FROM AZ STATE OFFICE  
 2015 AUG 24 P 12:56  
 PHOENIX, ARIZONA

Type	Group	Name	AMC Number	T	R	S	Book	Page
		Granville 049	431732	3S	29E	17	2015	345
		Granville 050	431733	3S	29E	17	2015	346
		Granville 051	431734	3S	29E	17	2015	347
		Granville 052	431735	3S	29E	17	2015	348
		Granville 053	431736	3S	29E	17	2015	349
		Granville 054	431737	3S	29E	17	2015	350
		Granville 055	431738	3S	29E	17	2015	351
		Granville 056	431739	3S	29E	17	2015	352
		Granville 057	431740	3S	29E	17	2015	353
		Granville 058	431741	3S	29E	16	2015	354
		Granville 059	431742	3S	29E	16	2015	355
		Granville 060	431743	3S	29E	16	2015	356
		Granville 061	431744	3S	29E	16	2015	357
		Granville 062	431745	3S	29E	16	2015	358
		Granville 063	431746	3S	29E	16	2015	359
		Granville 064	431747	3S	29E	16	2015	360
		Granville 065	431748	3S	29E	16	2015	361
		Granville 066	431749	3S	29E	16	2015	362
		Granville 067	431750	3S	29E	20	2015	363
		Granville 068	431751	3S	29E	20	2015	364
		Granville 069	431752	3S	29E	20	2015	365
		Granville 070	431753	3S	29E	20	2015	366
		Granville 071	431754	3S	29E	20	2015	367
		Granville 072	431755	3S	29E	20	2015	368
		Granville 073	431756	3S	29E	20	2015	369
		Granville 074	431757	3S	29E	20	2015	370
		Granville 075	431758	3S	29E	29	2015	371
		Granville 076	431759	3S	29E	29	2015	372
		Granville 077	431760	3S	29E	29	2015	373
		Granville 078	431761	3S	29E	29	2015	374
		Granville 079	431762	3S	29E	29	2015	375
		Granville 080	431763	3S	29E	29	2015	376
		Granville 081	431764	3S	29E	20	2015	377

Thursday, August 06, 2015

2015 AUG 24 P 12:55

Page 4 of 23

RECEIVED  
AZ STATE OFFICE



Type	Group	Name	AMC Number	T	R	S	Book	Page
		Granville 082	431765	3S	29E	20	2015	378
		Granville 083	431766	3S	29E	20	2015	379
		Granville 084	431767	3S	29E	20	2015	380
		Granville 085	431768	3S	29E	20	2015	381
		Granville 086	431769	3S	29E	20	2015	382
		Granville 087	431770	3S	29E	20	2015	383
		Granville 088	431771	3S	29E	20	2015	384
		Granville 089	431772	3S	29E	29	2015	385
		Granville 090	431773	3S	29E	29	2015	386
		Granville 091	431774	3S	29E	29	2015	387
		Granville 092	431775	3S	29E	20	2015	388
		Granville 093	431776	3S	29E	20	2015	389
		Granville 094	431777	3S	29E	20	2015	390
		Granville 095	431778	3S	29E	20	2015	391
		Granville 096	431779	3S	29E	20	2015	392
		Granville 097	431780	3S	29E	20	2015	393
		Granville 098	431781	3S	29E	20	2015	394
		Granville 099	431782	3S	29E	20	2015	395
		Granville 100	431783	3S	29E	17	2015	396
		Granville 101	431784	3S	29E	17	2015	397
		Granville 102	431785	3S	29E	17	2015	398
		Granville 103	431786	3S	29E	17	2015	399
		Granville 104	431787	3S	29E	17	2015	400
		Granville 105	431788	3S	29E	8	2015	401
		Granville 106	431789	3S	29E	8	2015	402
		Granville 107	431790	3S	29E	8	2015	403
	North Coronado							
		NCV 1	354355	4S	29E	1	251	148
		NCV 2	354356	4S	29E	1	251	151
		NCV 3	354357	4S	29E	1	251	154
		NCV 4	354358	4S	29E	1	251	157
		NCV 5	354359	4S	29E	1	251	160
		NCV 6	354360	4S	29E	6	251	163

Thursday, August 06, 2015

Page 5 of 23

2015 AUG 24 P 12:55

RECEIVED  
AZ STATE OFFICE

PHOENIX, ARIZONA

Type	Group	Name	AMC Number	T	R	S	Book	Page
		NCV 7	354361	4S	29E	6	251	166
		NCV 8	354362	4S	29E	6	251	169
		NCV 9	354363	4S	29E	6	251	172
		NCV 10	354364	4S	29E	6	251	175
		NCV 11	354365	4S	29E	6	251	178
		NCV 12	354366	4S	29E	6	251	181
	Northeast							
		NE 1	354306	3S	29E	25	251	1
		NE 2	354307	3S	29E	25	251	4
		NE 3	354308	3S	29E	25	251	7
		NE 4	354309	3S	29E	25	251	10
		NE 5	354310	3S	29E	25	251	13
		NE 6	354311	3S	29E	25	251	16
		NE 7	354312	3S	29E	25	251	19
		NE 8	354313	3S	29E	25	251	22
		NE 9	354314	3S	29E	25	251	25
		NE 10	354315	3S	29E	25	251	28
		NE 11	354316	3S	29E	36	251	31
		NE 12	354317	3S	29E	36	251	34
		NE 13	354318	3S	29E	36	251	37
		NE 14	354319	3S	29E	36	251	40
		NE 15	354320	3S	29E	25	251	43
		NE 16	354321	3S	29E	25	251	46
		NE 17	354322	3S	29E	25	251	49
		NE 18	354323	3S	29E	25	251	52
		NE 19	354324	3S	29E	25	251	55
		NE 20	354325	3S	29E	25	251	58
		NE 21	354326	3S	29E	25	251	61
		NE 22	354327	3S	29E	25	251	64
		NE 23	354328	3S	29E	25	251	67
		NE 24	354329	3S	29E	25	251	70
		NE 25	354330	3S	29E	36	251	73
		NE 26	354331	3S	30E	31	251	76

Thursday, August 06, 2015

Page 6 of 23

RECEIVED  
 I.M.A.Z. STATE OFFICE  
 2015 AUG 24 P 12:55  
 PHOENIX, ARIZONA

Type	Group	Name	AMC Number	T	R	S	Book	Page
		NE 27	3543327	3S	30E	31	251	79
		NE 28	354333	3S	30E	31	251	82
		NE 29	354334	3S	30E	31	251	85
		NE 30	354335	3S	30E	30	251	88
		NE 31	354336	3S	30E	30	251	91
		NE 32	354337	3S	30E	30	251	94
		NE 33	354338	3S	30E	30	251	97
		NE 34	354339	3S	30E	30	251	100
		NE 35	354340	3S	30E	30	251	103
		NE 36	354341	3S	30E	30	251	106
		NE 37	354342	3S	30E	30	251	109
		NE 38	354343	3S	30E	30	251	112
		NE 39	354344	3S	30E	30	251	115
		NE 40	354345	3S	30E	31	251	118
		NE 41	354346	3S	30E	31	251	121
		NE 42	354347	3S	30E	31	251	124
		NE 43	354348	3S	30E	31	251	127
		NE 44	354349	3S	30E	31	251	130
		NE 45	354350	3S	30E	31	251	133
		NE 46	354351	3S	30E	31	251	136
		NE 47	354352	3S	30E	31	251	139
		NE 48	354353	3S	30E	31	251	142
		NE 49	354354	3S	30E	31	251	145
	Santa Rosa							
		SR 01	424571	3S	29E	29	2013	657
	Silver Basin							
		SB 01	424570	4S	29E	29	2013	656
	Silver Creek							
		SC 001	417410	3S	30E	29	2012	660
		SC 002	417411	3S	30E	29	2012	661
		SC 003	417412	3S	30E	29	2012	662
		SC 004	417413	3S	30E	29	2012	663
		SC 005	417414	3S	30E	29	2012	664

Thursday, August 06, 2015

Page 7 of 23

RECEIVED  
 I.M. AZ STATE OFFICE  
 2015 AUG 24 P 12:55  
 HOENIX, ARIZONA

Type	Group	Name	AMC Number	T	R	S	Book	Page
		SC 006	417415 7	3S	30E	29	2012	665
		SC 007	417416	3S	30E	29	2012	666
		SC 008	417417	3S	30E	29	2012	667
		SC 009	417418	3S	30E	29	2012	668
		SC 010	417419	3S	30E	29	2012	669
		SC 011	417420	3S	30E	29	2012	670
		SC 012	417421	3S	30E	29	2012	671
		SC 013	417422	3S	30E	29	2012	672
		SC 014	417423	3S	30E	29	2012	673
		SC 015	417424	3S	30E	29	2012	674
		SC 016	417425	3S	30E	29	2012	675
		SC 017	417426	3S	30E	29	2012	676
		SC 018	417427	3S	30E	29	2012	677
		SC 019	417428	3S	30E	29	2012	678
		SC 020	417429	3S	30E	29	2012	679
		SC 021	417430	3S	30E	20	2012	680
		SC 022	417431	3S	30E	20	2012	681
		SC 023	417432	3S	30E	20	2012	682
		SC 024	417433	3S	30E	20	2012	683
		SC 025	417434	3S	30E	20	2012	684
		SC 026	417435	3S	30E	20	2012	685
		SC 027	417436	3S	30E	20	2012	686
		SC 028	417437	3S	30E	20	2012	687
		SC 029	417438	3S	30E	20	2012	688
		SC 030	417439	3S	30E	20	2012	689
		SC 031	417440	3S	30E	20	2012	690
		SC 032	417441	3S	30E	20	2012	691
		SC 033	417442	3S	30E	20	2012	692
		SC 034	417443	3S	30E	20	2012	693
		SC 035	417444	3S	30E	20	2012	694
		SC 036	417445	3S	30E	20	2012	695
		SC 037	417446	3S	30E	20	2012	696
		SC 038	417447 J	3S	30E	20	2012	697

Thursday, August 06, 2015

Page 8 of 23

PHOENIX, ARIZONA  
2015 AUG 24 P 12:55

RECEIVED  
AZ STATE OFFICE

Type	Group	Name	AMC Number	T	R	S	Book	Page
		SC 039	417448 <sup>7</sup>	3S	30E	20	2012	698
		SC 040	417449	3S	30E	20	2012	699
		SC 041	417450	3S	30E	20	2012	700
		SC 042	417451	3S	30E	20	2012	701
		SC 043	417452	3S	30E	20	2012	702
		SC 044	417453	3S	30E	20	2012	703
		SC 045	417454	3S	30E	20	2012	704
		SC 046	417455	3S	30E	20	2012	705
		SC 047	417456	3S	30E	20	2012	706
		SC 048	417457	3S	30E	20	2012	707
		SC 049	417458	3S	30E	22	2012	744
		SC 050	417459 <sup>]</sup>	3S	30E	20	2012	709
		SC 051	418497 <sup>7</sup>	3S	30E	17	2012	814
		SC 052	418498	3S	30E	17	2012	815
		SC 053	418499	3S	30E	17	2012	816
		SC 054	418500	3S	30E	17	2012	817
		SC 055	418501	3S	30E	17	2012	818
		SC 056	418502	3S	30E	17	2012	819
		SC 057	418503	3S	30E	17	2012	820
		SC 058	418504	3S	30E	17	2012	821
		SC 059	418505	3S	30E	17	2012	822
		SC 060	418506	3S	30E	17	2012	823
		SC 061	418507	3S	30E	17	2012	824
		SC 062	418508	3S	30E	17	2012	825
		SC 063	418509	3S	30E	17	2012	826
		SC 064	418510	3S	30E	17	2012	827
		SC 065	418511	3S	30E	17	2012	828
		SC 066	418512	3S	30E	17	2012	829
		SC 067	418513	3S	30E	17	2012	830
		SC 068	418514	3S	30E	17	2012	831
		SC 069	418515	3S	29E	23	2012	832
		SC 070	418516	3S	29E	23	2012	833
		SC 071	418517 <sup>]</sup>	3S	29E	23	2012	834

Thursday, August 06, 2015

Page 9 of 23

RECEIVED  
 PHOENIX ARIZONA  
 2015 AUG 24 P 12:55  
 PHOENIX ARIZONA STATE OFFICE

Type	Group	Name	AMC Number	T	R	S	Book	Page
		SC 072	418518	3S	29E	23	2012	835
		SC 073	418519	3S	29E	23	2012	836
		SC 074	418520	3S	29E	23	2012	837
		SC 075	418521	3S	29E	23	2012	838
		SC 076	418522	3S	29E	23	2012	839
		SC 077	418523	3S	29E	23	2012	840
		SC 078	418524	3S	29E	23	2012	841
		SC 079	418525	3S	29E	14	2012	842
		SC 080	418526	3S	29E	14	2012	843
		SC 081	418527	3S	29E	14	2012	844
		SC 082	418528	3S	29E	14	2012	845
		SC 083	418529	3S	29E	14	2012	846
		SC 084	418530	3S	29E	14	2012	847
		SC 085	418531	3S	29E	14	2012	848
		SC 086	418532	3S	29E	14	2012	849
		SC 087	418533	3S	29E	14	2012	850
		SC 088	418534	3S	29E	14	2012	851
		SC 089	418535	3S	29E	14	2012	852
		SC 090	418536	3S	29E	14	2012	853
		SC 091	418537	3S	29E	14	2012	854
		SC 092	418538	3S	29E	14	2012	855
		SC 093	418539	3S	29E	14	2012	856
		SC 094	418540	3S	29E	14	2012	857
		SC 095	418541	3S	29E	14	2012	858
		SC 096	418542	3S	29E	14	2012	859
		SC 097	418543	3S	29E	13	2012	860
		SC 098	418544	3S	30E	18	2012	861
		SC 099	418545	3S	30E	18	2012	862
		SC 100	418546	3S	29E	13	2012	863
		SC 101	418547	3S	30E	18	2012	864
		SC 102	418548	3S	30E	18	2012	865
		SC 103	418549	3S	29E	13	2012	866
		SC 104	418550	3S	30E	18	2012	867

Thursday, August 06, 2015

Page 10 of 23

RECEIVED  
 AZ STATE OFFICE  
 2015 AUG 24 P 12:55  
 PHOENIX, ARIZONA

Type	Group	Name	AMC Number	T	R	S	Book	Page
		SC 105	418551 <sup>7</sup>	3S	30E	18	2012	868
		SC 106	418552	3S	29E	13	2012	869
		SC 107	418553	3S	30E	18	2012	870
		SC 108	418554	3S	30E	18	2012	871
		SC 109	418555	3S	29E	13	2012	872
		SC 110	418556	3S	30E	18	2012	873
		SC 111	418557	3S	30E	18	2012	874
		SC 112	418558	3S	29E	13	2012	875
		SC 113	418559	3S	30E	18	2012	876
		SC 114	418560	3S	30E	18	2012	877
		SC 115	418561	3S	29E	13	2012	878
		SC 116	418562	3S	30E	18	2012	879
		SC 117	418563	3S	30E	18	2012	880
		SC 118	418564	3S	29E	13	2012	881
		SC 119	418565	3S	30E	18	2012	882
		SC 120	418566	3S	30E	18	2012	883
		SC 121	418567	3S	29E	13	2012	884
		SC 122	418568	3S	30E	18	2012	885
		SC 123	418569	3S	30E	18	2012	886
		SC 124	418570	3S	29E	11	2012	887
		SC 125	418571	3S	29E	11	2012	888
		SC 126	418572	3S	29E	11	2012	889
		SC 127	418573	3S	29E	11	2012	890
		SC 128	418574	3S	29E	12	2012	891
		SC 129	418575	3S	29E	12	2012	892
		SC 130	418576	3S	29E	12	2012	893
		SC 131	418577	3S	30E	7	2012	894
		SC 132	418578 <sup>J</sup>	3S	30E	7	2012	895
		SC 133	420340 <sup>T</sup>	3S	30E	7	2012	1021
		SC 134	420341	3S	30E	7	2012	1022
		SC 135	420342	3S	30E	8	2012	1023
		SC 136	420343	3S	30E	8	2012	1024
		SC 137	420344 <sup>PHOENIX ARIZONA</sup>	3S	30E	7	2012	1025

Thursday, August 06, 2015

2015 AUG 24 P 12:54

RECEIVED  
 FILM AZ STATE OFFICE

Type	Group	Name	AMC Number	T	R	S	Book	Page
		SC 138	420345	3S	30E	17	2012	1026
		SC 139	420346	3S	29E	11	2012	1027
		SC 140	420347	3S	29E	11	2012	1028
		SC 141	420348	3S	29E	11	2012	1029
		SC 142	420349	3S	29E	12	2012	1030
		SC 143	420350	3S	29E	12	2012	1031
		SC 144	420351	3S	30E	7	2012	1032
		SC 145	420352	3S	30E	7	2012	1033
		SC 146	420353	3S	30E	7	2012	1034
		SC 147	420354	3S	30E	7	2012	1035
		SC 148	420355	3S	30E	8	2012	1036
		SC 149	420356	3S	30E	8	2012	1037
		SC 150	420357	3S	30E	8	2012	1038
		SC 151	420358	3S	30E	8	2012	1039
		SC 152	420359	3S	29E	11	2012	1040
		SC 153	420360	3S	29E	11	2012	1041
		SC 154	420361	3S	29E	11	2012	1042
		SC 155	420362	3S	29E	12	2012	1043
		SC 156	420363	3S	29E	12	2012	1044
		SC 157	420364	3S	30E	7	2012	1045
		SC 158	420365	3S	30E	7	2012	1046
		SC 159	420366	3S	30E	7	2012	1047
		SC 160	420367	3S	30E	7	2012	1048
		SC 161	420368	3S	30E	8	2012	1049
		SC 162	420369	3S	30E	8	2012	1050
		SC 163	420370	3S	30E	8	2012	1051
		SC 164	420371	3S	30E	8	2012	1052
		SC 165	420372	3S	29E	11	2012	1053
		SC 166	420373	3S	29E	11	2012	1054
		SC 167	420374	3S	29E	11	2012	1055
		SC 168	420375	3S	29E	12	2012	1056
		SC 169	420376	3S	29E	12	2012	1057
		SC 170	420377	3S	30E	7	2012	1058

Thursday, August 06, 2015

Page 12 of 23

RECEIVED  
 CLM AZ STATE OFFICE  
 2015 AUG 24 P 12:54  
 PHOENIX, ARIZONA



Type	Group	Name	AMC Number	T	R	S	Book	Page
		SC 171	420378	3S	30E	7	2012	1059
		SC 172	420379	3S	30E	7	2012	1060
		SC 173	420380	3S	30E	7	2012	1061
		SC 174	420381	3S	30E	8	2012	1062
		SC 175	420382	3S	30E	8	2012	1063
		SC 176	420383	3S	30E	8	2012	1064
		SC 177	420384	3S	30E	8	2012	1065
		SC 178	420385	3S	29E	11	2012	1066
		SC 179	420386	3S	29E	11	2012	1067
		SC 180	420387	3S	29E	11	2012	1068
		SC 181	420388	3S	29E	12	2012	1069
		SC 182	420389	3S	29E	12	2012	1070
		SC 183	420390	3S	30E	7	2012	1071
		SC 184	420391	3S	30E	7	2012	1072
		SC 185	420392	3S	30E	7	2012	1073
		SC 186	420393	3S	30E	7	2012	1074
		SC 187	420394	3S	30E	8	2012	1075
		SC 188	420395	3S	30E	8	2012	1076
		SC 189	420396	3S	30E	8	2012	1077
		SC 190	420397	3S	30E	8	2012	1078
		SC 191	420398	3S	30E	7	2012	1079
		SC 192	420399	3S	30E	7	2012	1080
		SC 193	420400	3S	30E	7	2012	1081
		SC 194	420401	3S	30E	7	2012	1082
		SC 195	420402	3S	30E	8	2012	1083
		SC 196	420403	3S	30E	8	2012	1084
		SC 197	420404	3S	30E	8	2012	1085
		SC 198	420405	3S	30E	8	2012	1086
		SC 199	420406	3S	30E	7	2012	1087
		SC 200	420407	3S	30E	7	2012	1088
		SC 201	420408	3S	30E	7	2012	1089
		SC 202	420409	3S	30E	7	2012	1090
		SC 203	420410	3S	30E	8	2012	1091

Thursday, August 06, 2015

Page 13 of 23

2015 AUG 24 P 12:54

RECEIVED  
M AZ STATE OFFIC

PHOENIX, ARIZONA

Type	Group	Name	AMC Number	T	R	S	Book	Page
		SC 204	420411 7	3S	30E	8	2012	1092
		SC 205	420412	3S	30E	8	2012	1093
		SC 206	420413	3S	30E	8	2012	1094
		SC 207	420414	3S	30E	7	2012	1095
		SC 208	420415	3S	30E	7	2012	1096
		SC 209	420416	3S	30E	7	2012	1097
		SC 210	420417	3S	30E	7	2012	1098
		SC 211	420418	3S	30E	8	2012	1099
		SC 212	420419	3S	30E	8	2012	1100
		SC 213	420420	3S	30E	8	2012	1101
		SC 214	420421	3S	30E	8	2012	1102
		SC 215	420422	3S	30E	7	2012	1103
		SC 216	420423	3S	30E	7	2012	1104
		SC 217	420424	3S	30E	7	2012	1105
		SC 218	420425	3S	30E	7	2012	1106
		SC 219	420426	3S	30E	8	2012	1107
		SC 220	420427	3S	30E	8	2012	1108
		SC 221	420428	3S	30E	8	2012	1109
		SC 222	420429	3S	30E	8	2012	1110
		SC 223	420430	3S	30E	6	2012	1111
		SC 224	420431	3S	30E	6	2012	1112
		SC 225	420432	3S	30E	6	2012	1113
		SC 226	420433	3S	30E	6	2012	1114
		SC 227	420434	3S	30E	5	2012	1115
		SC 228	420435	3S	30E	8	2012	1116
		SC 229	420436	3S	30E	8	2012	1117
		SC 230	420437	3S	30E	8	2012	1118
		SC 231	420438	3S	30E	6	2012	1119
		SC 232	420439	3S	30E	6	2012	1120
		SC 233	420440	3S	30E	6	2012	1121
		SC 234	420441	3S	30E	6	2012	1122
		SC 235	420442	3S	30E	5	2012	1123
		SC 236	420443	3S	30E	6	2012	1124

Thursday, August 06, 2015

Page 14 of 23

2015 AUG 24 P 12:54

RECEIVED  
AZ STATE OFFICE

PHOENIX, ARIZONA

Type	Group	Name	AMC Number	T	R	S	Book	Page
		SC 237	420444 7	3S	30E	6	2012	1125
		SC 238	420445	3S	30E	6	2012	1126
		SC 239	420446	3S	30E	5	2012	1127
		SC 240	420447	3S	30E	6	2012	1128
		SC 241	420448	3S	30E	6	2012	1129
		SC 242	420449	3S	30E	6	2012	1130
		SC 243	420450	3S	30E	5	2012	1131
		SC 244	420451	3S	30E	6	2012	1132
		SC 245	420452	3S	30E	6	2012	1133
		SC 246	420453	3S	30E	6	2012	1134
		SC 247	420454	3S	30E	6	2012	1135
		SC 248	420455	3S	30E	5	2012	1152
		SC 249	430302 7	3S	29E	25	2015	30
		SC 250	430303	3S	29E	24	2015	31
		SC 251	430304	3S	29E	24	2015	32
		SC 252	430305	3S	29E	25	2015	33
		SC 253	430306	3S	29E	25	2015	34
		SC 254	430307	3S	29E	25	2015	35
		SC 255	430308	3S	29E	25	2015	36
		SC 256	430309	3S	29E	25	2015	37
		SC 257	430310	3S	29E	25	2015	38
		SC 258	430311	3S	29E	24	2015	39
		SC 259	430312	3S	29E	24	2015	40
		SC 260	430313	3S	30E	19	2015	41
		SC 261	430314	3S	30E	19	2015	42
		SC 262	430315	3S	30E	30	2015	43
		SC 263	430316	3S	30E	30	2015	44
		SC 264	430317	3S	30E	30	2015	45
		SC 265	430318	3S	30E	30	2015	46
		SC 266	430319	3S	30E	30	2015	47
		SC 267	430320	3S	30E	30	2015	48
		SC 268	430321	3S	30E	19	2015	49
		SC 269	430322	3S	30E	19	2015	50

RECEIVED  
 TLM AZ STATE OFFICE

Type	Group	Name	AMC Number	T	R	S	Book	Page
		SC 270	430323	3S	30E	19	2015	51
		SC 271	430324	3S	30E	19	2015	52
		SC 272	430325	3S	30E	19	2015	53
		SC 273	430326	3S	30E	19	2015	54
		SC 274	430327	3S	30E	19	2015	55
		SC 275	430328	3S	30E	19	2015	56
		SC 276	430329	3S	30E	19	2015	57
		SC 277	430330	3S	30E	19	2015	58
		SC 278	430331	3S	30E	30	2015	59
		SC 279	430332	3S	30E	30	2015	60
		SC 280	430333	3S	30E	30	2015	61
		SC 281	430334	3S	30E	30	2015	62
		SC 282	430335	3S	30E	30	2015	63
		SC 283	430336	3S	30E	30	2015	64
		SC 284	430337	3S	30E	30	2015	65
		SC 285	430338	3S	30E	19	2015	66
		SC 286	430339	3S	30E	19	2015	67
		SC 287	430340	3S	30E	19	2015	68
		SC 288	430341	3S	30E	19	2015	69
		SC 289	430342	3S	30E	19	2015	70
		SC 290	430343	3S	29E	25	2015	71
		SC 291	430344	3S	29E	24	2015	72
		SC 292	430345	3S	29E	24	2015	73
		SC 293	430346	3S	29E	24	2015	74
		SC 294	430347	3S	29E	24	2015	75
		SC 295	430348	3S	30E	19	2015	76
		SC 296	430349	3S	30E	30	2015	77
		SC 297	430350	3S	30E	30	2015	78
		SC 298	430493	4S	30E	6	2015	134
		SC 299	430494	4S	30E	6	2015	135
		SC 300	430495	4S	30E	6	2015	136
		SC 301	430496	4S	30E	6	2015	137
		SC302	430497	4S	30E	6	2015	138

Thursday, August 06, 2015

Page 16 of 23

2015 AUG 24 P 12:54

RECEIVED  
TMAZ STATE OFFICE

INDEX, ARIZONA

Type	Group	Name	AMC Number	T	R	S	Book	Page
	Sun Ridge							
		SUN 1	354367 7	3S	29E	29	251	184
		SUN 2	354368	3S	29E	29	251	187
		SUN 3	354369	3S	29E	29	251	190
		SUN 4	354370	3S	29E	29	251	193
		SUN 5	354371	3S	29E	29	251	196
		SUN 6	354372	3S	29E	29	251	199
		SUN 7	354373	3S	29E	29	251	202
		SUN 8	354374	3S	29E	29	251	205
		SUN 9	354375	3S	29E	29	251	208
		SUN 10	354376	3S	29E	29	251	211
		SUN 11	354377	3S	29E	30	251	214
		SUN 12	354378	3S	29E	29	251	217
		SUN 13	354379	3S	29E	29	251	220
		SUN 14	354380	3S	29E	29	251	223
		SUN 15	354381	3S	29E	29	251	226
		SUN 16	354382	3S	29E	29	251	229
		SUN 17	354383	3S	29E	29	251	232
		SUN 18	354384	3S	29E	29	251	235
		SUN 19	354385	3S	29E	29	251	238
		SUN 20	354386	3S	29E	29	251	241
		SUN 21	354387	3S	29E	29	251	244
		SUN 22	354388	3S	29E	29	251	247
		SUN 23	354389	3S	29E	29	251	250
		SUN 24	354390	3S	29E	29	251	253
		SUN 25	354391	3S	29E	29	251	256
		SUN 26	354392	3S	29E	29	251	259

Mill Site Number: 12  
 Juan Miller

JM-O	351177	1S	30E	35	234	76
JM-B	351178	2S	29E	12	234	91
JM-D	351179	2S	30E	7	234	88
JM-H	351180	2S	30E	8	234	85

Thursday, August 06, 2015

2015 AUG 24 P 12:53

Page 17 of 23

RECEIVED  
 PHOENIX, ARIZONA  
 AZ STATE OFFICE

Type	Group	Name	AMC Number	T	R	S	Book	Page
		JM-J	3511817	2S	30E	8	234	82
		JM-M	351182	1S	30E	34	234	79
	UE Bear Canyon							
		Bear Canyon No. 1	304200 -	1S	28E	21	170	469
	UE Bee Canyon							
		Bee Canyon No. 1	78899	1S	28E	22	76	817
		Bee Canyon No. 2	78900	1S	28E	27	76	818
		Bee Canyon No. 3	78901	1S	28E	28	76	819
	UE Mud Springs							
		Mud Springs No. 5	78896	1N	28E	33	54	485
		Mud Springs No. 6	78897	1N	28E	34	54	486
<b>Placer</b>	Number:	173						
	UE Mud Springs							
		Mud Springs 165-A	28250	1N	28E	31	94	425
		Mud Springs 166-A	28251	1N	28E	31	94	427
		Mud Springs 167-A	28252	1N	28E	31	94	429
		Mud Springs 168-A	28253	1N	28E	31	94	431
		Mud Springs 169-A	28254	1N	28E	31	94	433
		Mud Springs 170-A	28255	1N	28E	31	94	435
		Mud Springs 171-A	28256	1N	28E	32	94	437
		Mud Springs 172-A	28257	1N	28E	32	94	439
		Mud Springs 173-A	28258	1N	28E	32	94	441
		Mud Springs 174-A	28259	1N	28E	32	94	443
		Mud Springs 175-A	28260	1N	28E	31	94	445
		Mud Springs 176-A	28261	1N	28E	31	94	447
		Mud Springs 177-A	28262	1N	28E	31	94	449
		Mud Springs 178-A	28263	1N	28E	31	94	451
		Mud Springs 179-A	28264	1N	28E	31	94	453
		Mud Springs 180-A	28265	1N	28E	31	94	455
		Mud Springs 181-A	28266	1N	28E	32	94	457
		Mud Springs 182-A	28267	1N	28E	32	94	459
		Mud Springs 183-A	28268	1N	28E	32	94	461
		Mud Springs 184-A	28269	1N	28E	32	94	463

Thursday, August 06, 2015

Page 18 of 23

RECEIVED  
 ARIZONA STATE OFFICE  
 PHOENIX, ARIZONA  
 AUG 24 P 12:53

Type	Group	Name	AMC Number	T	R	S	Book	Page
		Mud Springs 12	78739	IN	28E	31	92	603
		Mud Springs 13	78740	IN	28E	31	54	488
		Mud Springs 14	78741	IN	28E	31	54	489
		Mud Springs 15	78742	IN	28E	31	54	490
		Mud Springs 16	78743	IN	28E	31	54	491
		Mud Springs 17	78744	IN	28E	31	54	492
		Mud Springs 18	78745	IN	28E	31	76	815
		Mud Springs 19	78746	IN	28E	31	54	494
		Mud Springs 20	78747	IS	28E	5	54	495
		Mud Springs 21	78748	IS	28E	5	54	496
		Mud Springs 22	78749	IS	28E	5	54	497
		Mud Springs 23	78750	IS	28E	5	109	551
		Mud Springs 24	78751	IS	28E	5	54	499
		Mud Springs 25	78752	IS	28E	4	54	500
		Mud Springs 26	78753	IS	28E	4	54	501
		Mud Springs 27	78754	IS	28E	5	54	502
		Mud Springs 28	78755	IS	28E	5	54	503
		Mud Springs 29	78756	IS	28E	5	109	550
		Mud Springs 30	78757	IS	28E	5	109	549
		Mud Springs 31	78758	IS	28E	5	54	506
		Mud Springs 32	78759	IS	28E	5	54	507
		Mud Springs 33	78760	IS	28E	4	54	508
		Mud Springs 34	78761	IS	28E	4	54	509
		Mud Springs 35	78762	IS	28E	4	54	510
		Mud Springs 36	78763	IS	28E	4	54	511
		Mud Springs 37	78764	IS	28E	5	54	512
		Mud Springs 38	78765	IS	28E	5	54	513
		Mud Springs 39	78766	IS	28E	5	54	514
		Mud Springs 40	78767	IS	28E	5	54	515
		Mud Springs 41	78768	IS	28E	5	54	516
		Mud Springs 42	78769	IS	28E	5	54	517
		Mud Springs 43	78770	IS	28E	4	54	518
		Mud Springs 44	78771	IS	28E	4	54	519

Thursday, August 06, 2015

RECEIVED  
 PHOENIX, ARIZONA  
 2015 AUG 24 P 12:53  
 AZ STATE OFFICE

Type	Group	Name	AMC Number	T	R	S	Book	Page
		Mud Springs 45	78772 7	1S	28E	4	54	520
		Mud Springs 46	78773	1S	28E	4	54	521
		Mud Springs 47	78774	1S	28E	5	54	522
		Mud Springs 48	78775	1S	28E	5	54	523
		Mud Springs 49	78776	1S	28E	5	54	524
		Mud Springs 50	78777	1S	28E	5	54	525
		Mud Springs 51	78778	1S	28E	4	54	526
		Mud Springs 52	78779	1S	28E	4	54	527
		Mud Springs 53	78780	1S	28E	4	54	528
		Mud Springs 54	78781	1S	28E	4	54	529
		Mud Springs 55	78782	1S	28E	8	54	530
		Mud Springs 56	78783	1S	28E	8	54	531
		Mud Springs 57	78784	1S	28E	8	54	532
		Mud Springs 58	78785	1S	28E	8	54	533
		Mud Springs 59	78786	1S	28E	9	54	534
		Mud Springs 60	78787	1S	28E	9	54	535
		Mud Springs 61	78788	1S	28E	9	54	536
		Mud Springs 62	78789	1S	28E	9	54	537
		Mud Springs 63	78790	1S	28E	8	54	538
		Mud Springs 64	78791	1S	28E	8	54	539
		Mud Springs 65	78792	1S	28E	8	54	540
		Mud Springs 66	78793	1S	28E	8	54	541
		Mud Springs 67	78794	1S	28E	9	54	542
		Mud Springs 68	78795	1S	28E	9	54	543
		Mud Springs 69	78796	1S	28E	9	54	544
		Mud Springs 70	78797	1S	28E	9	54	545
		Mud Springs 71	78798	1S	28E	8	54	546
		Mud Springs 72	78799	1S	28E	8	54	547
		Mud Springs 73	78800	1S	28E	8	54	548
		Mud Springs 74	78801	1S	28E	8	54	549
		Mud Springs 75	78802	1S	28E	9	54	550
		Mud Springs 76	78803	1S	28E	9	54	551
		Mud Springs 77	78804	1S	28E	9	54	552

RECEIVED  
 PHOENIX, ARIZONA  
 2015 AUG 24 P 12:53



Type	Group	Name	AMC Number	T	R	S	Book	Page
		Mud Springs 78	78805 <sup>7</sup>	1S	28E	9	54	553
		Mud Springs 79	78806	1S	28E	9	54	554
		Mud Springs 80	78807	1S	28E	9	54	555
		Mud Springs 81	78808	1S	28E	9	54	556
		Mud Springs 82	78809	1S	28E	9	54	557
		Mud Springs 83	78810	1S	28E	8	54	558
		Mud Springs 84	78811	1S	28E	8	54	559
		Mud Springs 85	78812	1S	28E	8	54	560
		Mud Springs 86	78813	1S	28E	9	54	561
		Mud Springs 87	78814	1S	28E	9	54	562
		Mud Springs 88	78815	1S	28E	9	54	563
		Mud Springs 89	78816	1S	28E	9	54	564
		Mud Springs 90	78817	1S	28E	9	54	565
		Mud Springs 91	78818	1S	28E	9	54	566
		Mud Springs 92	78819	1S	28E	9	54	567
		Mud Springs 93	78820	1S	28E	9	54	568
		Mud Springs 94	78821	1S	28E	17	54	569
		Mud Springs 95	78822	1S	28E	17	54	570
		Mud Springs 96	78823	1S	28E	16	54	571
		Mud Springs 97	78824	1S	28E	16	54	572
		Mud Springs 98	78825	1S	28E	16	54	573
		Mud Springs 99	78826	1S	28E	16	54	574
		Mud Springs 100	78827	1S	28E	16	54	575
		Mud Springs 101	78828	1S	28E	16	54	576
		Mud Springs 102	78829	1S	28E	16	54	577
		Mud Springs 103	78830	1S	28E	16	54	578
		Mud Springs 104	78831	1S	28E	17	54	579
		Mud Springs 105	78832	1S	28E	17	54	580
		Mud Springs 106	78833	1S	28E	17	54	581
		Mud Springs 107	78834	1S	28E	17	54	582
		Mud Springs 108	78835	1S	28E	16	54	583
		Mud Springs 109	78836	1S	28E	16	54	584
		Mud Springs 110	78837	1S	28E	16	54	585

Thursday, August 06, 2015

RECEIVED  
 PHOENIX, ARIZONA  
 2015 AUG 24 P 12:53  
 AZ STATE OFFICE

Type	Group	Name	AMC Number	T	R	S	Book	Page
		Mud Springs 111	78838	1S	28E	16	54	586
		Mud Springs 112	78839	1S	28E	16	54	587
		Mud Springs 113	78840	1S	28E	16	54	588
		Mud Springs 114	78841	1S	28E	16	54	589
		Mud Springs 115	78842	1S	28E	16	54	590
		Mud Springs 116	78843	1S	28E	17	54	591
		Mud Springs 117	78844	1S	28E	17	54	592
		Mud Springs 118	78845	1S	28E	17	54	593
		Mud Springs 119	78846	1S	28E	17	54	594
		Mud Springs 120	78847	1S	28E	16	54	595
		Mud Springs 121	78848	1S	28E	16	54	596
		Mud Springs 122	78849	1S	28E	16	54	597
		Mud Springs 123	78850	1S	28E	16	54	598
		Mud Springs 124	78851	1S	28E	16	54	599
		Mud Springs 125	78852	1S	28E	16	55	1
		Mud Springs 126	78853	1S	28E	16	55	2
		Mud Springs 127	78854	1S	28E	16	55	3
		Mud Springs 128	78855	1S	28E	17	55	4
		Mud Springs 129	78856	1S	28E	17	55	5
		Mud Springs 130	78857	1S	28E	17	55	6
		Mud Springs 131	78858	1S	28E	17	55	7
		Mud Springs 132	78859	1S	28E	16	55	8
		Mud Springs 133	78860	1S	28E	16	55	9
		Mud Springs 134	78861	1S	28E	16	55	10
		Mud Springs 135	78862	1S	28E	16	55	11
		Mud Springs 136-A	78863	1S	28E	16	170	465
		Mud Springs 137	78864	1S	28E	16	55	13
		Mud Springs 138	78865	1S	28E	16	55	14
		Mud Springs 139	78866	1S	28E	16	55	15
		Mud Springs 140	78867	1S	28E	20	55	16
		Mud Springs 141	78868	1S	28E	20	55	17
		Mud Springs 142	78869	1S	28E	20	55	18
		Mud Springs 143	78870	1S	28E	21	55	19

Thursday, August 06, 2015

2015 AUG 24 P 12:52

Page 22 of 23

RECEIVED  
GLM AZ STATE OFFICE  
PHOENIX, ARIZONA

Type	Group	Name	AMC Number	T	R	S	Book	Page
		Mud Springs 144	78871 7	1S	28E	21	55	20
		Mud Springs 145	78872	1S	28E	21	55	21
		Mud Springs 146	78873	1S	28E	21	55	22
		Mud Springs 147-A	78874	1S	28E	21	170	467
		Mud Springs 148	78875	1S	28E	21	55	24
		Mud Springs 149	78876	1S	28E	21	55	25
		Mud Springs 150	78877	1S	28E	21	55	26
		Mud Springs 151	78878	1S	28E	20	55	27
		Mud Springs 152	78879	1S	28E	20	55	28
		Mud Springs 153	78880	1N	28E	31	65	627
		Mud Springs 154	78881	1N	28E	31	65	628
		Mud Springs 155	78882	1N	28E	31	65	629
		Mud Springs 156	78883	1N	28E	31	65	630
		Mud Springs 157	78884	1N	28E	32	60	631
		Mud Springs 158	78885	1N	28E	32	65	632
		Mud Springs 159	78886	1N	28E	32	65	633
		Mud Springs 160	78887	1N	28E	32	65	634
		Mud Springs 161	78888	1N	28E	32	65	635
		Mud Springs 162	78889	1N	28E	32	65	636
		Mud Springs 163	78890	1N	28E	32	65	637
		Mud Springs 164	78891	1N	28E	32	65	638

RECEIVED  
 CLM AZ STATE OFFICE  
 2015 AUG 24 P 12: 52  
 PHOENIX, ARIZONA

**United States Department of the Interior  
Bureau of Land Management  
LANDS/RECREATION & PLANNING  
ONE N CENTRAL AVE  
PHOENIX, AZ 85004 -2203  
Phone: 602-417-9200**

Receipt

No: 3375083


<b>Transaction #:</b> 3473303	
<b>Date of Transaction:</b> 08/24/2015	
<b>CUSTOMER:</b>	
FREEPORT MCMORAN MORENCI INC 4521 N US HIGHWAY 191 MORENCI, AZ 85540-9700 US	

LINE #	QTY	DESCRIPTION	REMARKS	UNIT PRICE	TOTAL
1	1.00	LOCATABLE MINERALS / MINING CLAIMS- NOT NEW-UNADJUD, ONE AUTH NO. ONLY / MINING CLAIM MONEY RECEIVED CASES: AMC85037/\$112685.00	2016 MAINT (727)	- n/a -	112685.00
<b>TOTAL:</b>					<b>\$112,685.00</b>

PAYMENT INFORMATION			
1	AMOUNT:	112685.00	POSTMARKED: N/A
	TYPE:	CHECK	RECEIVED: 08/24/2015
	CHECK NO:	0000073249	
	NAME:	FREEPORT MCMORAN INC 333 N CENTRAL AVE PHOENIX AZ 85004 US	

<b>REMARKS</b>

This receipt was generated by the automated BLM Collections and Billing System and is a paper representation of a portion of the official electronic record contained therein.


  
 ENTERED  
 AUG 23 2015  
 BY: *R. [Signature]*

**NOTICE!!**

**These documents have been scanned!**

**Do not place un-scanned documents beneath this notice!**

**Do not remove this notice from this file!**

GPO Jacket No. 560-102  
Print Order 61540  
Rise Business Services, LLC  
Job=AZ15 5/9/2019



Box Number= AZ15029



Claim Begin-End: AMC430302-AMC430350

5 Miscellaneous



AZ15029-1

AMC430302-AMC430580

**United States Department of the Interior**  
**Bureau of Land Management**  
 LANDS/RECREATION & PLANNING  
 ONE N CENTRAL AVE  
 PHOENIX, AZ 85004 -2203  
 Phone: 602-417-9200

Receipt

No: 3236844

<b>Transaction #:</b> 3331231	
<b>Date of Transaction:</b> 02/25/2015	
<b>CUSTOMER:</b>	
FREEPORT MCMORAN MORENCI INC 4521 US HIGHWAY 91 MORENCI,AZ 85540 US	

LINE #	QTY	DESCRIPTION	REMARKS	UNIT PRICE	TOTAL
1	5.00	LOCATABLE MINERALS / MINING CLAIMS-NEW,UNADJUD, ONE OR MORE AUTH NOS / NEW MINING CLAIMS LOCATION FEE <b>CASES:</b> AMC430493/\$37.00, AMC430494/\$37.00, AMC430495/\$37.00, AMC430496/\$37.00, AMC430497/\$37.00		- n/a -	185.00
2	5.00	LOCATABLE MINERALS / MINING CLAIMS-NEW,UNADJUD, ONE OR MORE AUTH NOS / NEW MINING CLAIM PROCESSING FEE <b>CASES:</b> AMC430493/\$20.00, AMC430494/\$20.00, AMC430495/\$20.00, AMC430496/\$20.00, AMC430497/\$20.00		- n/a -	100.00
3	5.00	LOCATABLE MINERALS / MINING CLAIMS-NEW,UNADJUD, ONE OR MORE AUTH NOS / NEW MINING CLAIMS MAINTENANCE FEE <b>CASES:</b> AMC430493/\$155.00, AMC430494/\$155.00, AMC430495/\$155.00, AMC430496/\$155.00, AMC430497/\$155.00		- n/a -	775.00
4	1.00	LOCATABLE MINERALS / MINING CLAIMS-NOT NEW-UNADJUD,ONE AUTH NO. ONLY / MINING CLAIM MONEY RECEIVED <b>CASES:</b> AMC430348/\$10.00	AMENDMENT - 1	- n/a -	10.00
<b>TOTAL:</b>					<b>\$1,070.00</b>

AMENDMENT  
FILED ON TOP  
OF ORIGINAL  
LOCATION  
NOTICE.  
PROCESSED  
4/29/15. RM

PAYMENT INFORMATION			
1	AMOUNT:	1070.00	POSTMARKED: N/A
	TYPE:	CHECK	RECEIVED: 02/25/2015
	CHECK NO:	0000072133	


	NAME: FREEPORT MCMORAN INC 333 N CENTRAL AVE PHOENIX AZ 85004 US
--	--

REMARKS
---------

This receipt was generated by the automated BLM Collections and Billing System and is a paper representation of a portion of the official electronic record contained therein.



2015-00133  
Page 1 of 3  
Requested By William Cuthbertson  
Berta Manuz Recorder, Greenlee County, AZ  
02-18-2015 09:41 AM Recording Fee \$10.00



**GREENLEE COUNTY RECORDER**  
P.O. Box 1625 - Clifton, Arizona 85533

**Re-recording**  
**CAPTION**

RECEIVED  
B.L.M. AZ STATE OFFICE  
2015 FEB 25 P 2:32  
PHOENIX, AZ

**COVER SHEET**

**DO NOT REMOVE**

**This is part of an official document**



**NOTICE!!**

**These documents have been scanned!**

**Do not place un-scanned documents beneath this notice!**

**Do not remove this notice from this file!**

GPO Jacket No. 560-102  
Print Order 61540  
Rise Business Services, LLC  
Job=AZ15 5/9/2019



Box Number= AZ15029



Claim Begin-End: AMC430302-AMC430350

6 Location Notices-Amendments and Supporting Documents



AZ15029-1

AMC430302-AMC430580

# MINING CLAIM STATUS REPORT

Data Entered: 02/06/15

MTP Checked By: 02/06/15  
GEO Checked By: 02/06/15

LEAD SERIAL NUMBER: AMC 430302 thru AMC 430350

**NUMBER OF CLAIMS & TYPE:**

49 LODE  
\_\_\_\_ PLACER  
\_\_\_\_ ASSOCIATION PLACER  
\_\_\_\_ MILL SITE  
\_\_\_\_ TUNNEL SITE

**CHARGES:**

2'  
Location Fee @ \$37 = \$ 1813  
Processing Fee @ \$20 = \$ 980  
Maintenance Fee @ \$155 = \$ 7595  
Add'l Maint Fee for Assoc Placer = \$ \_\_\_\_\_  
**SUBTOTAL** \$ \_\_\_\_\_  
Other Fees \$ \_\_\_\_\_  
Other Fees \$ \_\_\_\_\_  
**TOTAL** \$ 10,388

TOTAL ACREAGE: 20 Per Claim  
(Placer Only)

NUMBER OF LOCATORS: 1

DOCUMENTS RECEIVED VIA: Over-the-Counter  Mail  TIMELY FILED: Yes  No

LEGAL DESCRIPTION: T 03S R 29E SEC 025, 026, 024  
T 03S R 030E SEC 019, 030  
T \_\_\_\_\_ R \_\_\_\_\_ SEC \_\_\_\_\_  
T \_\_\_\_\_ R \_\_\_\_\_ SEC \_\_\_\_\_  
T \_\_\_\_\_ R \_\_\_\_\_ SEC \_\_\_\_\_

BLM  FOREST SERVICE  SUBJ TO PL 359: Yes  No   
WILDERNESS AREA

SPLIT ESTATE: N/A  SX  PX  OTHER   
SRHA  Was proper Notice filed if located on SHRA Land? Yes  No

**RECONVEYED MINERALS ON BLM LAND REQUIRE OPENING ORDER FROM 1944 TO 1993:**

Open to Entry On \_\_\_\_\_ N/A

COMMENTS/STATUS: VOID  PARTIALLY VOID  PVT MINERALS  WITHDRAWN LANDS   
OTHER

Due to the construction work in the accounts area, the date stamp time machine was unplugged, the time stamp was inaccurate, claims came in office about 10 AM Cruz

Claimant acknowledges that portions of the following claim(s) site(s) may be void or voidable.

Amc 430346-430348, Amc 430342, Amc 430323-430326 PARTIALLY LOCATED ON ~~BLM~~ PATENTED LAND. NO RIGHTS EXTENDED TO PORTIONS OF CLAIMS ON PATENTED LANDS. RM

Printed Name of Claimant \_\_\_\_\_ Signature of Claimant \_\_\_\_\_

\*\*\*\*\*FINAL ADJUDICATION\*\*\*\*\*

DATE 4-16-2015 INITIALS RM

RECEIVED  
B.L.M. AZ STATE OFFICE

2015 FEB 12 A 6:32

PHOENIX, AZ

RECEIVED  
B.L.M. AZ STATE OFFICE

2015 FEB - 2 A 6:33

PHOENIX, AZ

RECEIVED  
B.L.M. AZ STATE OFFICE  
2015 FEB - 2 A 6:33  
PHOENIX, AZ

AMC430301




2015-00030

Page 1 of 2

Requested By: Freeport-McMoran  
Berta Manuz Recorder, Greenlee County, AZ  
01-21-2015 10:23 AM Recording Fee \$9.00

Return to:  
Freeport-McMoRan Morenci Inc.  
4521 US Highway 191  
Morenci, AZ 85540

**LOCATION NOTICE FOR LODE MINING CLAIM  
STATE OF ARIZONA, COUNTY OF GREENLEE**



**NOTICE IS HEREBY GIVEN** that the **SC-249** lode mining claim has been located by:  
Freeport-McMoRan Morenci Inc.,  
whose current mailing address is: 4521 US Highway 191  
Morenci, AZ 85540.

The general course of this claim is **East to West** and it is situated in **Greenlee** County, Arizona. This claim is **1500** feet in length and **600** feet in width. This claim runs from the location monument on which this location notice is posted approximately **10** feet in an **Easterly** direction to the **East** end line and **1490** feet in a **Westerly** direction to the **West** end line. This claim is marked by six monuments, one at each corner and one at the center of each end line of the claim.

The location monument on which the notice is posted is situated within:

**Section 25, Township 3 South, Range 29 East**, Gila and Salt River Meridian, Greenlee County, Arizona and this claim encompasses portions of the following quarter section(s), section(s), Township(s) and Range(s): **NW ¼, Section 25 & NE ¼, Section 26, T3S-R29E, G&SRM, Greenlee County, Arizona.**

The locality of this claim with reference to some natural object or permanent monument and additional information (if any) concerning its locality is as follows:

**The Northwest corner of this claim is 1500' South and 15,900' West of the Southeast corner of Section 20, T3S-R30E**

The undersigned claims the ground as described above and set forth on the attached 1" = 2000' outline map. This claim is not intended to encroach on any private property or land that is not open for location.

Located, dated and posted on the ground this 13<sup>th</sup> day of January, 2015.

Freeport-McMoRan Morenci Inc. (Owner)

By:   
GEOMETRIX, LLC (Agent)

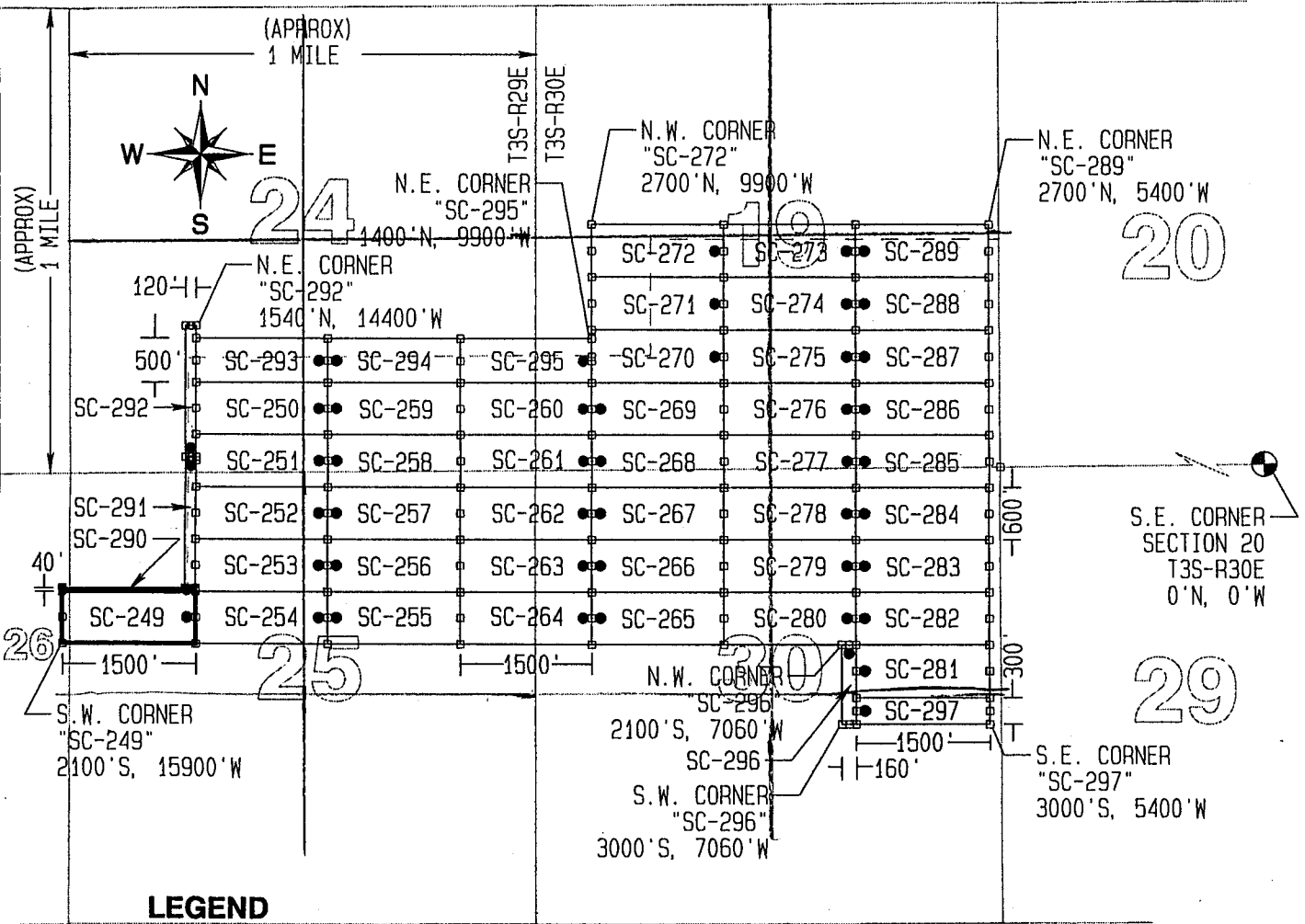
AMC430302

# "SC-249" CLAIM

## LOCATION OF THE SC-249 THROUGH SC-297 LODE CLAIMS

ALL CLAIMS ARE 1500' IN LENGTH & 600' IN WIDTH,  
EXCEPT FOR SC-290 WHICH IS 1500' IN LENGTH x 40' IN WIDTH,  
SC-291 & SC-292 WHICH ARE 1500' IN LENGTH x 120' IN WIDTH,  
SC-293 THRU SC-295 WHICH ARE 1500' IN LENGTH x 500' IN WIDTH,  
SC-296 WHICH IS 900' IN LENGTH x 160' IN WIDTH  
& SC-297 WHICH IS 1500' IN WIDTH x 300' IN WIDTH

SITUATED IN SECTIONS 19 & 30 T3S-R30E & SECTIONS 24, 25 & 26 T3S-R29E

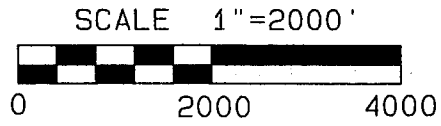
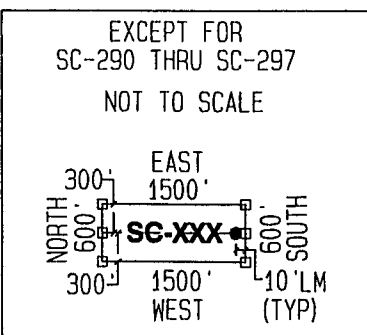


### LEGEND

- INDICATES END CENTER OR CORNER OF LODE CLAIM. SET 2"x2"x5' WOODEN POST (TYPICAL)
- INDICATES LOCATION MONUMENT SET 10' FROM AN END CENTER ON THE CENTER LINE OF THE CLAIM.

**LOCATORS:**  
FREEPORT-MCMORAN MORENCI INC.  
4521 US HIGHWAY 191  
MORENCI, AZ 85540

### TYPICAL CLAIM DETAIL




LOCATED DURING THE MONTH  
JANUARY, 2015  
GREENLEE COUNTY, ARIZONA

CLAIM STAKING PERFORMED BY:



(928) 443-1900

AS AGENTS FOR FREEPORT-MCMORAN MORENCI INC




2015-00031  
 Page 1 of 2  
 Requested By: Freeport McMoran  
 Berta Manuz Recorder, Greenlee County, AZ  
 01-21-2015 10:23 AM Recording Fee \$9.00

Return to:  
 Freeport-McMoRan Morenci Inc.  
 4521 US Highway 191  
 Morenci, AZ 85540

**LOCATION NOTICE FOR LODE MINING CLAIM  
 STATE OF ARIZONA, COUNTY OF GREENLEE**

**NOTICE IS HEREBY GIVEN** that the **SC-250** lode  
 mining claim has been located by:

Freeport-McMoRan Morenci Inc.,  
 whose current mailing address is: 4521 US Highway 191  
 Morenci, AZ 85540.



The general course of this claim is **East to West** and it  
 is situated in **Greenlee** County, Arizona. This claim is **1500** feet in length and **600** feet in  
 width. This claim runs from the location monument on which this location notice is posted  
 approximately **10** feet in an **Easterly** direction to the **East** end line and **1490** feet in a  
**Westerly** direction to the **West** end line. This claim is marked by six monuments, one at each  
 corner and one at the center of each end line of the claim.

The location monument on which the notice is posted is situated within:

**Section 24, Township 3 South, Range 29 East**, Gila and Salt River Meridian, Greenlee  
 County, Arizona and this claim encompasses portions of the following quarter section(s),  
 section(s), Township(s) and Range(s): **SE ¼ & SW ¼, Section 24, T3S-R29E, G&SRM,**  
**Greenlee County, Arizona.**

The locality of this claim with reference to some natural object or permanent monument and  
 additional information (if any) concerning its locality is as follows:

**The Northwest corner of this claim is 900' North and 14,400' West of the Southeast  
 corner of Section 20, T3S-R30E**

The undersigned claims the ground as described above and set forth on the attached 1" = 2000'  
 outline map. This claim is not intended to encroach on any private property or land that is not  
 open for location.

Located, dated and posted on the ground this 13<sup>th</sup> day of January, 2015.

Freeport-McMoRan Morenci Inc. (Owner)

By:   
 GEOMETRIX, LLC (Agent)

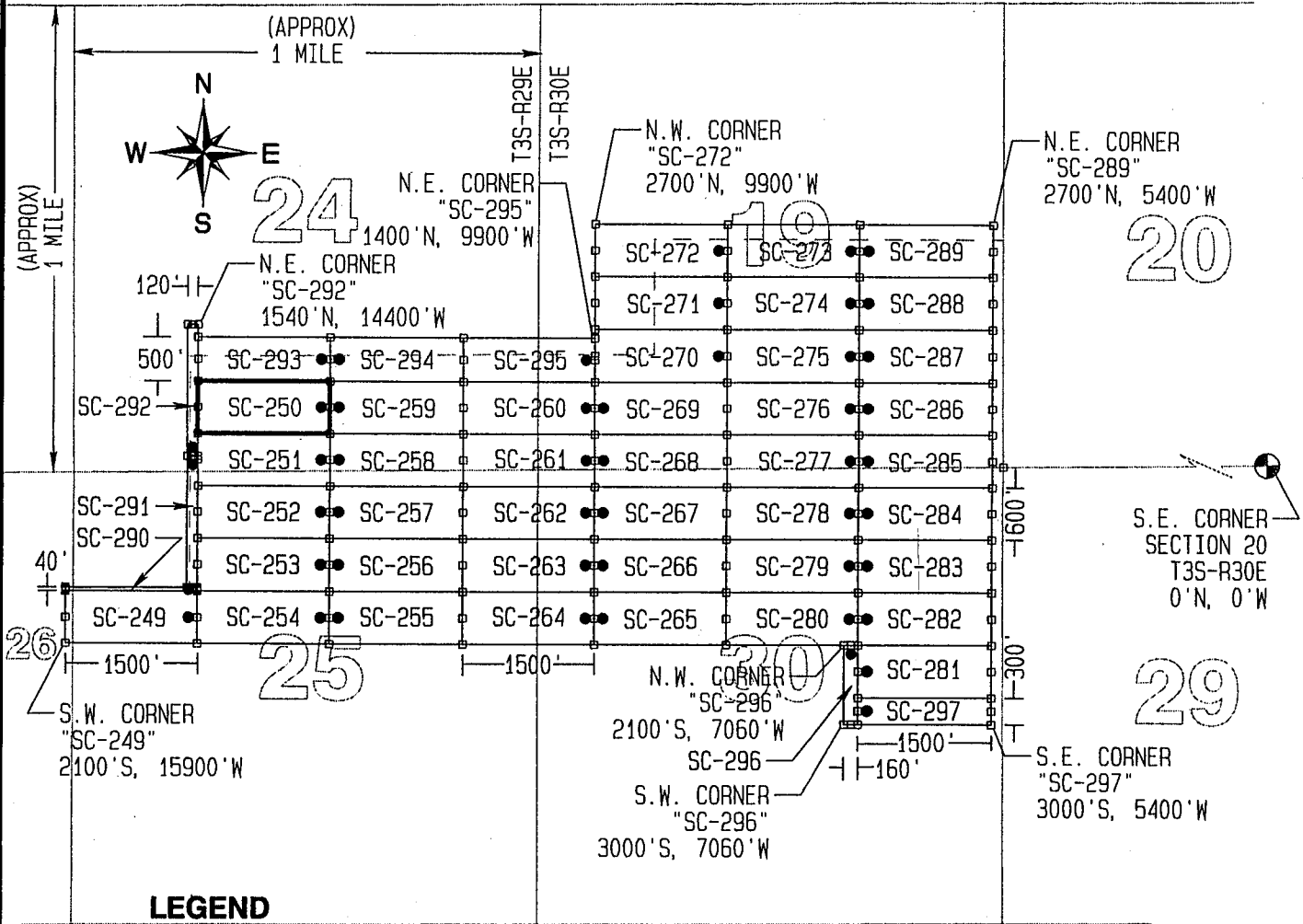
AMC430303

# "SC-250" CLAIM

## LOCATION OF THE SC-249 THROUGH SC-297 LODE CLAIMS

ALL CLAIMS ARE 1500' IN LENGTH & 600' IN WIDTH,  
EXCEPT FOR SC-290 WHICH IS 1500' IN LENGTH x 40' IN WIDTH,  
SC-291 & SC-292 WHICH ARE 1500' IN LENGTH x 120' IN WIDTH,  
SC-293 THRU SC-295 WHICH ARE 1500' IN LENGTH x 500' IN WIDTH,  
SC-296 WHICH IS 900' IN LENGTH x 160' IN WIDTH  
& SC-297 WHICH IS 1500' IN WIDTH x 300' IN WIDTH

SITUATED IN SECTIONS 19 & 30 T3S-R30E & SECTIONS 24, 25 & 26 T3S-R29E



### LEGEND

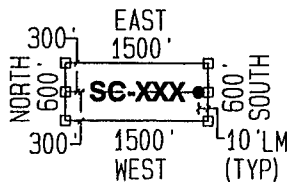
- INDICATES END CENTER OR CORNER OF LODE CLAIM. SET 2"x2"x5' WOODEN POST (TYPICAL)
- INDICATES LOCATION MONUMENT SET 10' FROM AN END CENTER ON THE CENTER LINE OF THE CLAIM.

### LOCATORS:


FREEMPORT-MCMORAN MORENCI INC.  
4521 US HIGHWAY 191  
MORENCI, AZ 85540

### TYPICAL CLAIM DETAIL

EXCEPT FOR SC-290 THRU SC-297  
NOT TO SCALE



SCALE 1"=2000'



LOCATED DURING THE MONTH  
JANUARY, 2015  
GREENLEE COUNTY, ARIZONA

CLAIM STAKING PERFORMED BY:



**GEOMETRIX LLC**  
LAND SURVEYING SERVICES

(928) 443-1900

AS AGENTS FOR FREEMPORT-MCMORAN MORENCI INC




2015-00032

Page 1 of 2

Requested By: Freeport McMoran  
Berta Manuz Recorder, Greenlee County, AZ  
01-21-2015 10:23 AM Recording Fee \$9.00

Return to:  
Freeport-McMoRan Morenci Inc.  
4521 US Highway 191  
Morenci, AZ 85540

**LOCATION NOTICE FOR LODE MINING CLAIM  
STATE OF ARIZONA, COUNTY OF GREENLEE**



**NOTICE IS HEREBY GIVEN** that the **SC-251** lode mining claim has been located by:  
Freeport-McMoRan Morenci Inc.,  
whose current mailing address is: 4521 US Highway 191  
Morenci, AZ 85540.

The general course of this claim is **East to West** and it is situated in **Greenlee** County, Arizona. This claim is **1500** feet in length and **600** feet in width. This claim runs from the location monument on which this location notice is posted approximately **10** feet in an **Easterly** direction to the **East** end line and **1490** feet in a **Westerly** direction to the **West** end line. This claim is marked by six monuments, one at each corner and one at the center of each end line of the claim.

The location monument on which the notice is posted is situated within:

**Section 24, Township 3 South, Range 29 East**, Gila and Salt River Meridian, Greenlee County, Arizona and this claim encompasses portions of the following quarter section(s), section(s), Township(s) and Range(s): **SE 1/4 & SW 1/4, Section 24 & NE 1/4 & NW 1/4, Section 25, T3S-R29E, G&SRM, Greenlee County, Arizona.**

The locality of this claim with reference to some natural object or permanent monument and additional information (if any) concerning its locality is as follows:

**The Northwest corner of this claim is 300' North and 14,400' West of the Southeast corner of Section 20, T3S-R30E**

AMC430304

The undersigned claims the ground as described above and set forth on the attached 1" = 2000' outline map. This claim is not intended to encroach on any private property or land that is not open for location.

Located, dated and posted on the ground this 13<sup>th</sup> day of January, 2015.

Freeport-McMoRan Morenci Inc. (Owner)

By:   
GEOMETRIX, LLC (Agent)

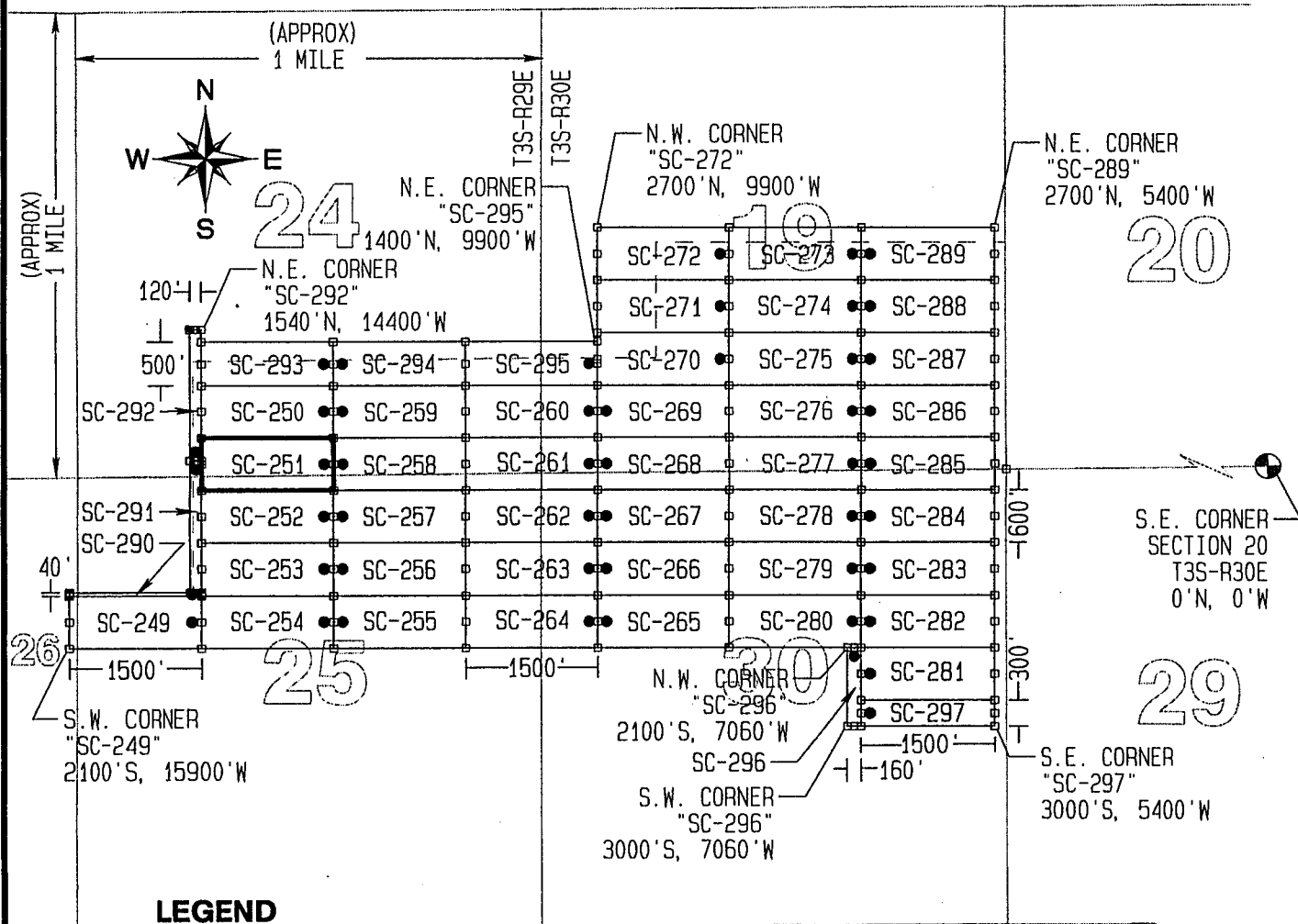


# "SC-251" CLAIM

## LOCATION OF THE SC-249 THROUGH SC-297 LODE CLAIMS

ALL CLAIMS ARE 1500' IN LENGTH & 600' IN WIDTH,  
EXCEPT FOR SC-290 WHICH IS 1500' IN LENGTH x 40' IN WIDTH,  
SC-291 & SC-292 WHICH ARE 1500' IN LENGTH x 120' IN WIDTH,  
SC-293 THRU SC-295 WHICH ARE 1500' IN LENGTH x 500' IN WIDTH,  
SC-296 WHICH IS 900' IN LENGTH x 160' IN WIDTH  
& SC-297 WHICH IS 1500' IN WIDTH x 300' IN WIDTH

SITUATED IN SECTIONS 19 & 30 T3S-R30E & SECTIONS 24, 25 & 26 T3S-R29E



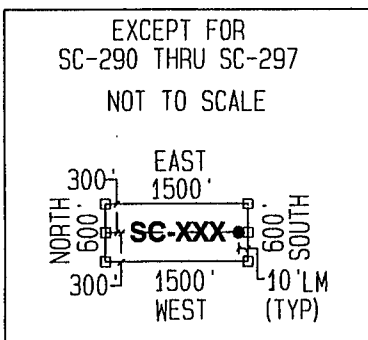
### LEGEND

- INDICATES END CENTER OR CORNER OF LODE CLAIM. SET 2"x2"x5' WOODEN POST (TYPICAL)
- INDICATES LOCATION MONUMENT SET 10' FROM AN END CENTER ON THE CENTER LINE OF THE CLAIM.

### LOCATORS:

FREEMPORT-MCMORAN MORENCI INC.  
4521 US HIGHWAY 191  
MORENCI, AZ 85540

### TYPICAL CLAIM DETAIL



SCALE 1"=2000'



LOCATED DURING THE MONTH  
JANUARY, 2015  
GREENLEE COUNTY, ARIZONA  
CLAIM STAKING PERFORMED BY:



**GEOMETRIX LLC**  
LAND SURVEYING SERVICES

(928) 443-1900

AS AGENTS FOR FREEMPORT-MCMORAN MORENCI INC




2015-00033

Page 1 of 2

Requested By: Freeport McMoran  
Berta Manuz Recorder, Greenlee County, AZ  
01-21-2015 10:23 AM Recording Fee \$9.00

Return to:  
Freeport-McMoRan Morenci Inc.  
4521 US Highway 191  
Morenci, AZ 85540

**LOCATION NOTICE FOR LODE MINING CLAIM  
STATE OF ARIZONA, COUNTY OF GREENLEE**



**NOTICE IS HEREBY GIVEN** that the **SC-252** lode mining claim has been located by:  
Freeport-McMoRan Morenci Inc.,  
whose current mailing address is: 4521 US Highway 191  
Morenci, AZ 85540.

The general course of this claim is **East to West** and it is situated in **Greenlee** County, Arizona. This claim is **1500** feet in length and **600** feet in width. This claim runs from the location monument on which this location notice is posted approximately **10** feet in an **Easterly** direction to the **East** end line and **1490** feet in a **Westerly** direction to the **West** end line. This claim is marked by six monuments, one at each corner and one at the center of each end line of the claim.

The location monument on which the notice is posted is situated within:

**Section 25, Township 3 South, Range 29 East**, Gila and Salt River Meridian, Greenlee County, Arizona and this claim encompasses portions of the following quarter section(s), section(s), Township(s) and Range(s): **NE ¼ & NW ¼, Section 25, T3S-R29E, G&SRM, Greenlee County, Arizona.**

The locality of this claim with reference to some natural object or permanent monument and additional information (if any) concerning its locality is as follows:

**The Northwest corner of this claim is 300' South and 14,400' West of the Southeast corner of Section 20, T3S-R30E**

ANC430305

The undersigned claims the ground as described above and set forth on the attached 1" = 2000' outline map. This claim is not intended to encroach on any private property or land that is not open for location.

Located, dated and posted on the ground this 13<sup>th</sup> day of January, 2015.

Freeport-McMoRan Morenci Inc. (Owner)

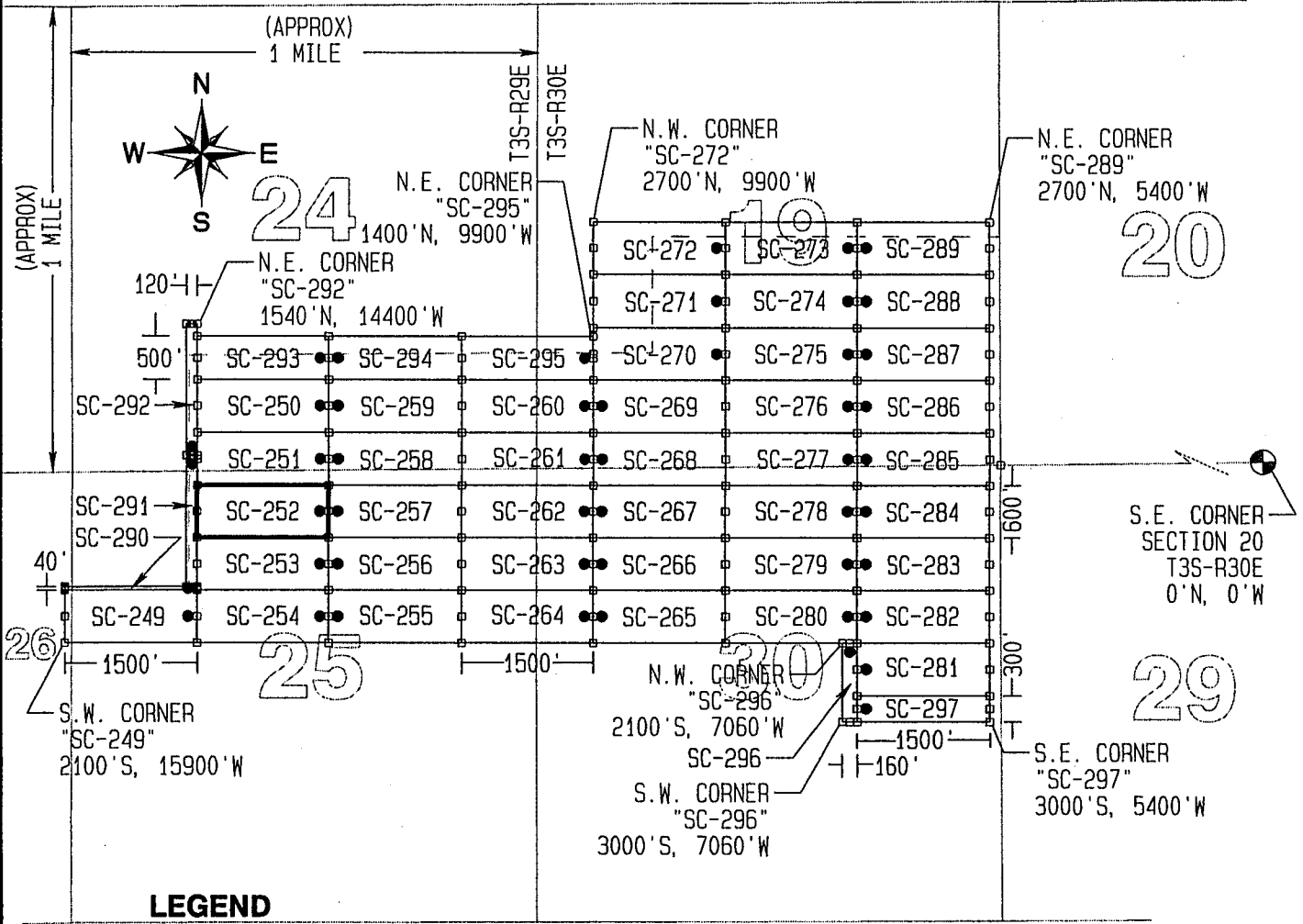
By:   
GEOMETRIX, LLC (Agent)

# "SC-252" CLAIM

## LOCATION OF THE SC-249 THROUGH SC-297 LODE CLAIMS

ALL CLAIMS ARE 1500' IN LENGTH & 600' IN WIDTH,  
EXCEPT FOR SC-290 WHICH IS 1500' IN LENGTH x 40' IN WIDTH,  
SC-291 & SC-292 WHICH ARE 1500' IN LENGTH x 120' IN WIDTH,  
SC-293 THRU SC-295 WHICH ARE 1500' IN LENGTH x 500' IN WIDTH,  
SC-296 WHICH IS 900' IN LENGTH x 160' IN WIDTH  
& SC-297 WHICH IS 1500' IN WIDTH x 300' IN WIDTH

SITUATED IN SECTIONS 19 & 30 T3S-R30E & SECTIONS 24, 25 & 26 T3S-R29E



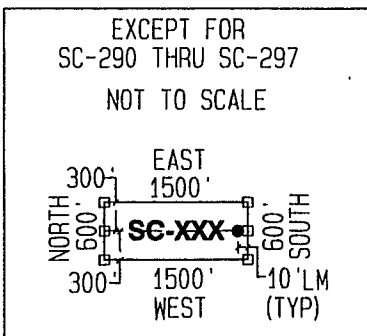
### LEGEND

- INDICATES END CENTER OR CORNER OF LODE CLAIM. SET 2"x2"x5' WOODEN POST (TYPICAL)
- INDICATES LOCATION MONUMENT SET 10' FROM AN END CENTER ON THE CENTER LINE OF THE CLAIM.

### LOCATORS:

FREEMPORT-MCMORAN MORENCI INC.  
4521 US HIGHWAY 191  
MORENCI, AZ 85540

### TYPICAL CLAIM DETAIL

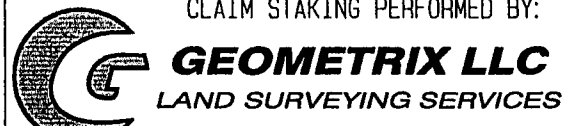


SCALE 1"=2000'



LOCATED DURING THE MONTH  
JANUARY, 2015  
GREENLEE COUNTY, ARIZONA

CLAIM STAKING PERFORMED BY:



(928) 443-1900

AS AGENTS FOR FREEMPORT-MCMORAN MORENCI INC




2015-00034

Page 1 of 2  
Requested By: Freeport McMoran  
Berta Manuz Recorder, Greenlee County, AZ  
01-21-2015 10:23 AM Recording Fee \$9.00

Return to:  
Freeport-McMoRan Morenci Inc.  
4521 US Highway 191  
Morenci, AZ 85540

**LOCATION NOTICE FOR LODE MINING CLAIM  
STATE OF ARIZONA, COUNTY OF GREENLEE**



**NOTICE IS HEREBY GIVEN** that the **SC-253** lode mining claim has been located by:  
Freeport-McMoRan Morenci Inc.,  
whose current mailing address is: 4521 US Highway 191  
Morenci, AZ 85540.

The general course of this claim is **East to West** and it is situated in **Greenlee** County, Arizona. This claim is **1500** feet in length and **600** feet in width. This claim runs from the location monument on which this location notice is posted approximately **10** feet in an **Easterly** direction to the **East** end line and **1490** feet in a **Westerly** direction to the **West** end line. This claim is marked by six monuments, one at each corner and one at the center of each end line of the claim.

The location monument on which the notice is posted is situated within:

**Section 25, Township 3 South, Range 29 East**, Gila and Salt River Meridian, Greenlee County, Arizona and this claim encompasses portions of the following quarter section(s), section(s), Township(s) and Range(s): **NE ¼ & NW ¼, Section 25, T3S-R29E, G&SRM, Greenlee County, Arizona.**

The locality of this claim with reference to some natural object or permanent monument and additional information (if any) concerning its locality is as follows:

**The Northwest corner of this claim is 900' South and 14,400' West of the Southeast corner of Section 20, T3S-R30E**

The undersigned claims the ground as described above and set forth on the attached 1" = 2000' outline map. This claim is not intended to encroach on any private property or land that is not open for location.

Located, dated and posted on the ground this 13<sup>th</sup> day of January, 2015.

Freeport-McMoRan Morenci Inc. (Owner)

By:   
GEOMETRIX, LLC (Agent)

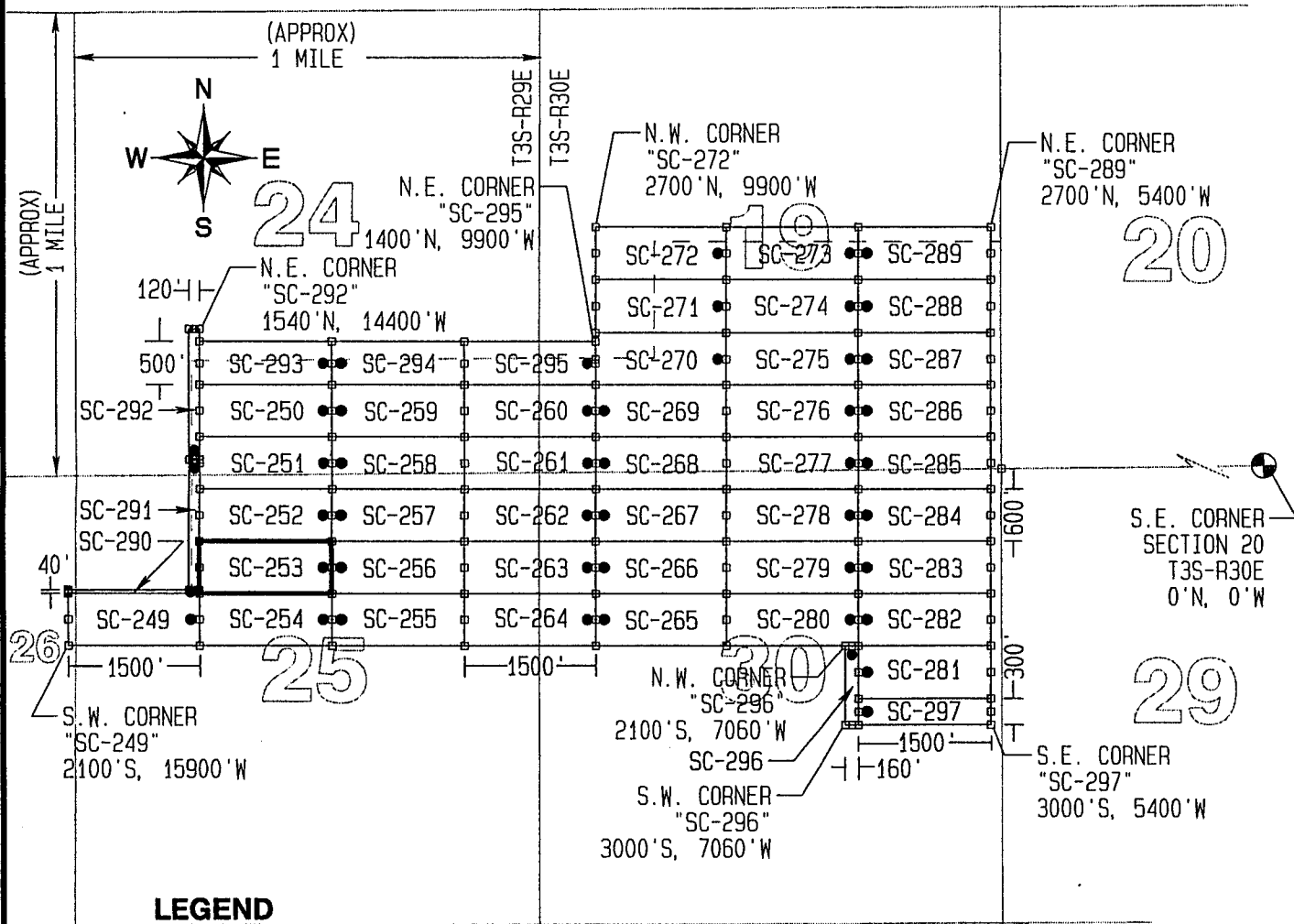
AMC430306

# "SC-253" CLAIM

## LOCATION OF THE SC-249 THROUGH SC-297 LODE CLAIMS

ALL CLAIMS ARE 1500' IN LENGTH & 600' IN WIDTH,  
EXCEPT FOR SC-290 WHICH IS 1500' IN LENGTH x 40' IN WIDTH,  
SC-291 & SC-292 WHICH ARE 1500' IN LENGTH x 120' IN WIDTH,  
SC-293 THRU SC-295 WHICH ARE 1500' IN LENGTH x 500' IN WIDTH,  
SC-296 WHICH IS 900' IN LENGTH x 160' IN WIDTH  
& SC-297 WHICH IS 1500' IN WIDTH x 300' IN WIDTH

SITUATED IN SECTIONS 19 & 30 T3S-R30E & SECTIONS 24, 25 & 26 T3S-R29E



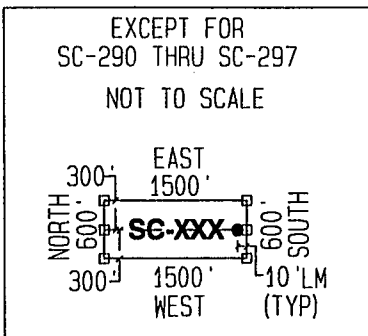
### LEGEND

- INDICATES END CENTER OR CORNER OF LODE CLAIM. SET 2"x2"x5' WOODEN POST (TYPICAL)
- INDICATES LOCATION MONUMENT SET 10' FROM AN END CENTER ON THE CENTER LINE OF THE CLAIM.

### LOCATORS:

FREEMPORT-MCMORAN MORENCI INC.  
4521 US HIGHWAY 191  
MORENCI, AZ 85540

### TYPICAL CLAIM DETAIL



SCALE 1"=2000'



LOCATED DURING THE MONTH  
JANUARY, 2015  
GREENLEE COUNTY, ARIZONA

CLAIM STAKING PERFORMED BY:



**GEOMETRIX LLC**  
LAND SURVEYING SERVICES

(928) 443-1900

AS AGENTS FOR FREEMPORT-MCMORAN MORENCI INC



2015-0055


Page 1 of 2

Requested By: Freeport McMoran  
Berta Manuz Recorder, Greenlee County, AZ  
01-21-2015 10:23 AM Recording Fee \$9.00

Return to:  
Freeport-McMoRan Morenci Inc.  
4521 US Highway 191  
Morenci, AZ 85540

**LOCATION NOTICE FOR LODE MINING CLAIM  
STATE OF ARIZONA, COUNTY OF GREENLEE**

**NOTICE IS HEREBY GIVEN** that the **SC-254** lode mining claim has been located by:  
Freeport-McMoRan Morenci Inc.,  
whose current mailing address is: 4521 US Highway 191  
Morenci, AZ 85540.



The general course of this claim is **East to West** and it is situated in **Greenlee** County, Arizona. This claim is **1500** feet in length and **600** feet in width. This claim runs from the location monument on which this location notice is posted approximately **10** feet in an **Easterly** direction to the **East** end line and **1490** feet in a **Westerly** direction to the **West** end line. This claim is marked by six monuments, one at each corner and one at the center of each end line of the claim.

The location monument on which the notice is posted is situated within:

**Section 25, Township 3 South, Range 29 East**, Gila and Salt River Meridian, Greenlee County, Arizona and this claim encompasses portions of the following quarter section(s), section(s), Township(s) and Range(s): **NE ¼ & NW ¼, Section 25, T3S-R29E, G&SRM, Greenlee County, Arizona.**


The locality of this claim with reference to some natural object or permanent monument and additional information (if any) concerning its locality is as follows:

**The Northwest corner of this claim is 1500' South and 14,400' West of the Southeast corner of Section 20, T3S-R30E**

The undersigned claims the ground as described above and set forth on the attached 1" = 2000' outline map. This claim is not intended to encroach on any private property or land that is not open for location.

Located, dated and posted on the ground this 13<sup>th</sup> day of January, 2015.

Freeport-McMoRan Morenci Inc. (Owner)

By:   
GEOMETRIX, LLC (Agent)

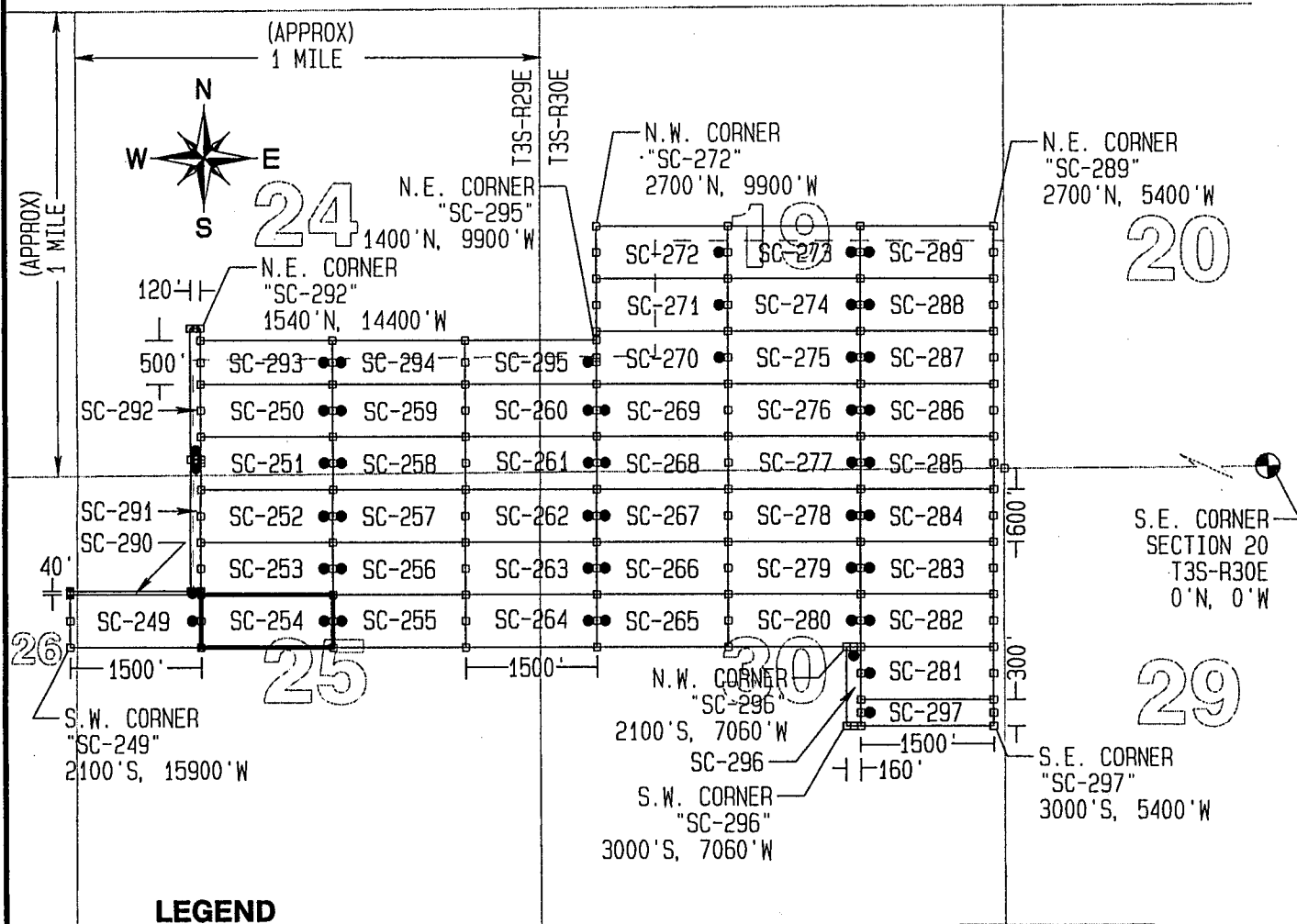
AMC430307

# "SC-254" CLAIM

## LOCATION OF THE SC-249 THROUGH SC-297 LODE CLAIMS

ALL CLAIMS ARE 1500' IN LENGTH & 600' IN WIDTH,  
EXCEPT FOR SC-290 WHICH IS 1500' IN LENGTH x 40' IN WIDTH,  
SC-291 & SC-292 WHICH ARE 1500' IN LENGTH x 120' IN WIDTH,  
SC-293 THRU SC-295 WHICH ARE 1500' IN LENGTH x 500' IN WIDTH,  
SC-296 WHICH IS 900' IN LENGTH x 160' IN WIDTH  
& SC-297 WHICH IS 1500' IN WIDTH x 300' IN WIDTH

SITUATED IN SECTIONS 19 & 30 T3S-R30E & SECTIONS 24, 25 & 26 T3S-R29E



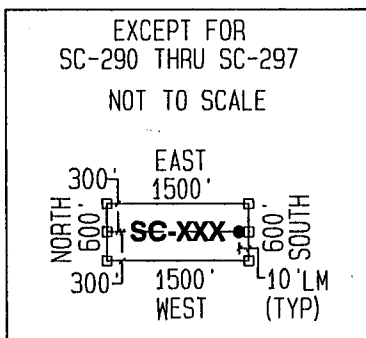
### LEGEND

- INDICATES END CENTER OR CORNER OF LODE CLAIM. SET 2"x2"x5' WOODEN POST (TYPICAL)
- INDICATES LOCATION MONUMENT SET 10' FROM AN END CENTER ON THE CENTER LINE OF THE CLAIM.


### LOCATORS:

FREEPORT-MCMORAN MORENCI INC.  
4521 US HIGHWAY 191  
MORENCI, AZ 85540

### TYPICAL CLAIM DETAIL



SCALE 1"=2000'



LOCATED DURING THE MONTH  
JANUARY, 2015  
GREENLEE COUNTY, ARIZONA

CLAIM STAKING PERFORMED BY:



**GEOMETRIX LLC**  
LAND SURVEYING SERVICES

(928) 443-1900


AS AGENTS FOR FREEPORT-MCMORAN MORENCI INC



Return to:  
Freeport-McMoRan Morenci Inc.  
4521 US Highway 191  
Morenci, AZ 85540

**LOCATION NOTICE FOR LODE MINING CLAIM  
STATE OF ARIZONA, COUNTY OF GREENLEE**

**NOTICE IS HEREBY GIVEN** that the **SC-255** lode mining claim has been located by:  
Freeport-McMoRan Morenci Inc.,  
whose current mailing address is: 4521 US Highway 191  
Morenci, AZ 85540.



The general course of this claim is **East to West** and it is situated in **Greenlee** County, Arizona. This claim is **1500** feet in length and **600** feet in width. This claim runs from the location monument on which this location notice is posted approximately **10** feet in a **Westerly** direction to the **West** end line and **1490** feet in an **Easterly** direction to the **East** end line. This claim is marked by six monuments, one at each corner and one at the center of each end line of the claim.

The location monument on which the notice is posted is situated within:

**Section 25, Township 3 South, Range 29 East**, Gila and Salt River Meridian, Greenlee County, Arizona and this claim encompasses portions of the following quarter section(s), section(s), Township(s) and Range(s): **NE ¼, Section 25, T3S-R29E, G&SRM, Greenlee County, Arizona.**

The locality of this claim with reference to some natural object or permanent monument and additional information (if any) concerning its locality is as follows:

**The Northwest corner of this claim is 1500' South and 12,900' West of the Southeast corner of Section 20, T3S-R30E**

The undersigned claims the ground as described above and set forth on the attached 1" = 2000' outline map. This claim is not intended to encroach on any private property or land that is not open for location.

Located, dated and posted on the ground this 13<sup>th</sup> day of January, 2015.

Freeport-McMoRan Morenci Inc. (Owner)

By:   
GEOMETRIX, LLC (Agent)

AMC430308

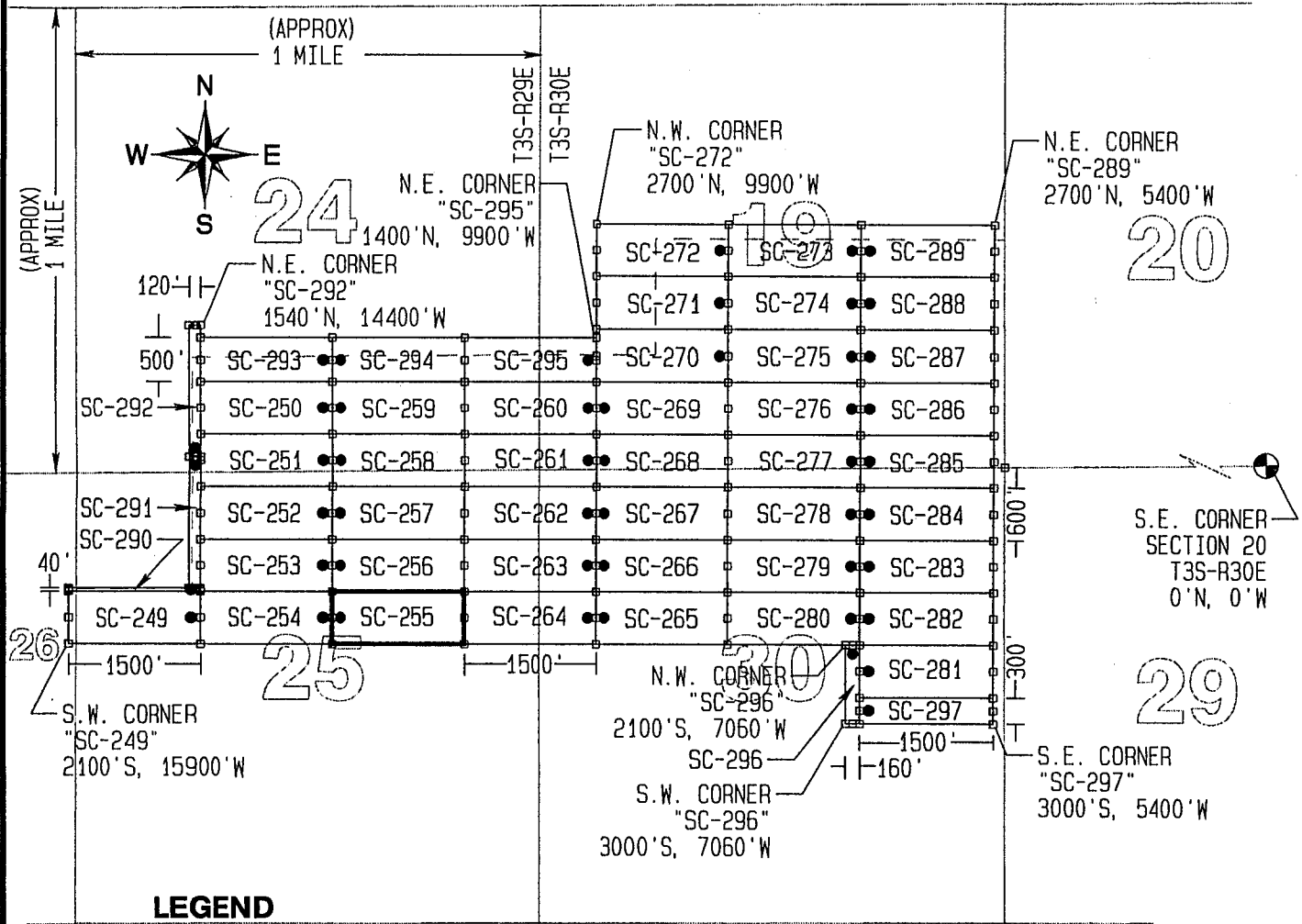


# "SC-255" CLAIM

## LOCATION OF THE SC-249 THROUGH SC-297 LODE CLAIMS

ALL CLAIMS ARE 1500' IN LENGTH & 600' IN WIDTH,  
EXCEPT FOR SC-290 WHICH IS 1500' IN LENGTH x 40' IN WIDTH,  
SC-291 & SC-292 WHICH ARE 1500' IN LENGTH x 120' IN WIDTH,  
SC-293 THRU SC-295 WHICH ARE 1500' IN LENGTH x 500' IN WIDTH,  
SC-296 WHICH IS 900' IN LENGTH x 160' IN WIDTH  
& SC-297 WHICH IS 1500' IN WIDTH x 300' IN WIDTH

SITUATED IN SECTIONS 19 & 30 T3S-R30E & SECTIONS 24, 25 & 26 T3S-R29E



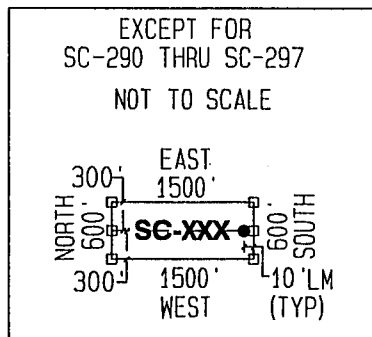
### LEGEND

- INDICATES END CENTER OR CORNER OF LODE CLAIM. SET 2" x 2" x 5' WOODEN POST (TYPICAL)
- INDICATES LOCATION MONUMENT SET 10' FROM AN END CENTER ON THE CENTER LINE OF THE CLAIM.

### LOCATORS:

FREEMPORT-MCMORAN MORENCI INC.  
4521 US HIGHWAY 191  
MORENCI, AZ 85540

### TYPICAL CLAIM DETAIL



SCALE 1"=2000'



LOCATED DURING THE MONTH  
JANUARY, 2015  
GREENLEE COUNTY, ARIZONA

CLAIM STAKING PERFORMED BY:



**GEOMETRIX LLC**  
LAND SURVEYING SERVICES

(928) 443-1900


AS AGENTS FOR FREEMPORT-MCMORAN MORENCI INC



Return to:  
Freeport-McMoRan Morenci Inc.  
4521 US Highway 191  
Morenci, AZ 85540

**LOCATION NOTICE FOR LODE MINING CLAIM  
STATE OF ARIZONA, COUNTY OF GREENLEE**

**NOTICE IS HEREBY GIVEN** that the **SC-256** lode mining claim has been located by:  
Freeport-McMoRan Morenci Inc.,  
whose current mailing address is: 4521 US Highway 191  
Morenci, AZ 85540.



The general course of this claim is **East to West** and it is situated in **Greenlee** County, Arizona. This claim is **1500** feet in length and **600** feet in width. This claim runs from the location monument on which this location notice is posted approximately **10** feet in a **Westerly** direction to the **West** end line and **1490** feet in an **Easterly** direction to the **East** end line. This claim is marked by six monuments, one at each corner and one at the center of each end line of the claim.

The location monument on which the notice is posted is situated within:

**Section 25, Township 3 South, Range 29 East**, Gila and Salt River Meridian, Greenlee County, Arizona and this claim encompasses portions of the following quarter section(s), section(s), Township(s) and Range(s): **NE ¼, Section 25, T3S-R29E, G&SRM, Greenlee County, Arizona.**

The locality of this claim with reference to some natural object or permanent monument and additional information (if any) concerning its locality is as follows:

**The Northwest corner of this claim is 900' South and 12,900' West of the Southeast corner of Section 20, T3S-R30E**

AMC430309

The undersigned claims the ground as described above and set forth on the attached 1" = 2000' outline map. This claim is not intended to encroach on any private property or land that is not open for location.

Located, dated and posted on the ground this 13<sup>th</sup> day of January, 2015.

Freeport-McMoRan Morenci Inc. (Owner)

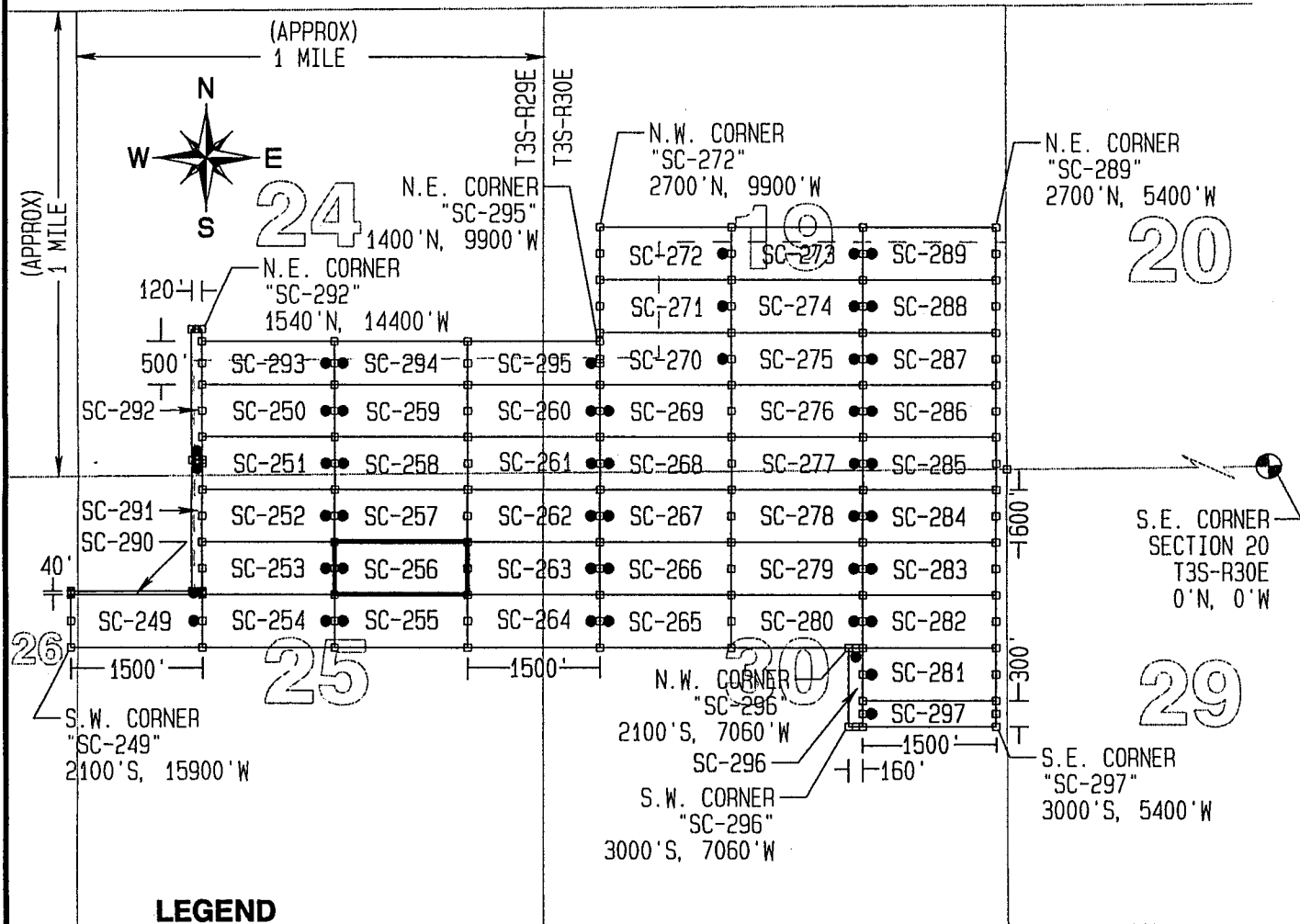
By:   
GEOMETRIX, LLC (Agent)

# "SC-256" CLAIM

## LOCATION OF THE SC-249 THROUGH SC-297 LODE CLAIMS

ALL CLAIMS ARE 1500' IN LENGTH & 600' IN WIDTH,  
EXCEPT FOR SC-290 WHICH IS 1500' IN LENGTH x 40' IN WIDTH,  
SC-291 & SC-292 WHICH ARE 1500' IN LENGTH x 120' IN WIDTH,  
SC-293 THRU SC-295 WHICH ARE 1500' IN LENGTH x 500' IN WIDTH,  
SC-296 WHICH IS 900' IN LENGTH x 160' IN WIDTH  
& SC-297 WHICH IS 1500' IN WIDTH x 300' IN WIDTH

SITUATED IN SECTIONS 19 & 30 T3S-R30E & SECTIONS 24, 25 & 26 T3S-R29E



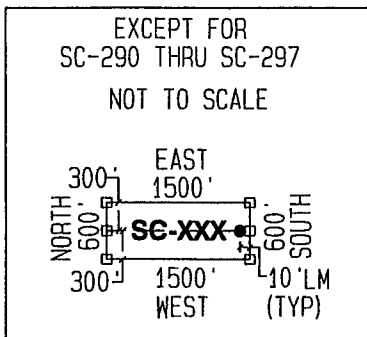
### LEGEND

- INDICATES END CENTER OR CORNER OF LODE CLAIM. SET 2"x2"x5' WOODEN POST (TYPICAL)
- INDICATES LOCATION MONUMENT SET 10' FROM AN END CENTER ON THE CENTER LINE OF THE CLAIM.


### LOCATORS:

FREEPORT-MCMORAN MORENCI INC.  
4521 US HIGHWAY 191  
MORENCI, AZ 85540

### TYPICAL CLAIM DETAIL



SCALE 1"=2000'



LOCATED DURING THE MONTH  
JANUARY, 2015  
GREENLEE COUNTY, ARIZONA

CLAIM STAKING PERFORMED BY:



**GEOMETRIX LLC**  
LAND SURVEYING SERVICES

(928) 443-1900


AS AGENTS FOR FREEPORT-MCMORAN MORENCI INC



Return to:  
Freeport-McMoRan Morenci Inc.  
4521 US Highway 191  
Morenci, AZ 85540

**LOCATION NOTICE FOR LODE MINING CLAIM  
STATE OF ARIZONA, COUNTY OF GREENLEE**

**NOTICE IS HEREBY GIVEN** that the **SC-257** lode mining claim has been located by:  
Freeport-McMoRan Morenci Inc.,  
whose current mailing address is: 4521 US Highway 191  
Morenci, AZ 85540.



The general course of this claim is **East to West** and it is situated in **Greenlee** County, Arizona. This claim is **1500** feet in length and **600** feet in width. This claim runs from the location monument on which this location notice is posted approximately **10** feet in a **Westerly** direction to the **West** end line and **1490** feet in an **Easterly** direction to the **East** end line. This claim is marked by six monuments, one at each corner and one at the center of each end line of the claim.

The location monument on which the notice is posted is situated within:

**Section 25, Township 3 South, Range 29 East**, Gila and Salt River Meridian, Greenlee County, Arizona and this claim encompasses portions of the following quarter section(s), section(s), Township(s) and Range(s): **NE ¼, Section 25, T3S-R29E, G&SRM, Greenlee County, Arizona.**

The locality of this claim with reference to some natural object or permanent monument and additional information (if any) concerning its locality is as follows:

**The Northwest corner of this claim is 300' South and 12,900' West of the Southeast corner of Section 20, T3S-R30E**

The undersigned claims the ground as described above and set forth on the attached 1" = 2000' outline map. This claim is not intended to encroach on any private property or land that is not open for location.

Located, dated and posted on the ground this 13<sup>th</sup> day of January, 2015.

Freeport-McMoRan Morenci Inc. (Owner)

By:   
GEOMETRIX, LLC (Agent)

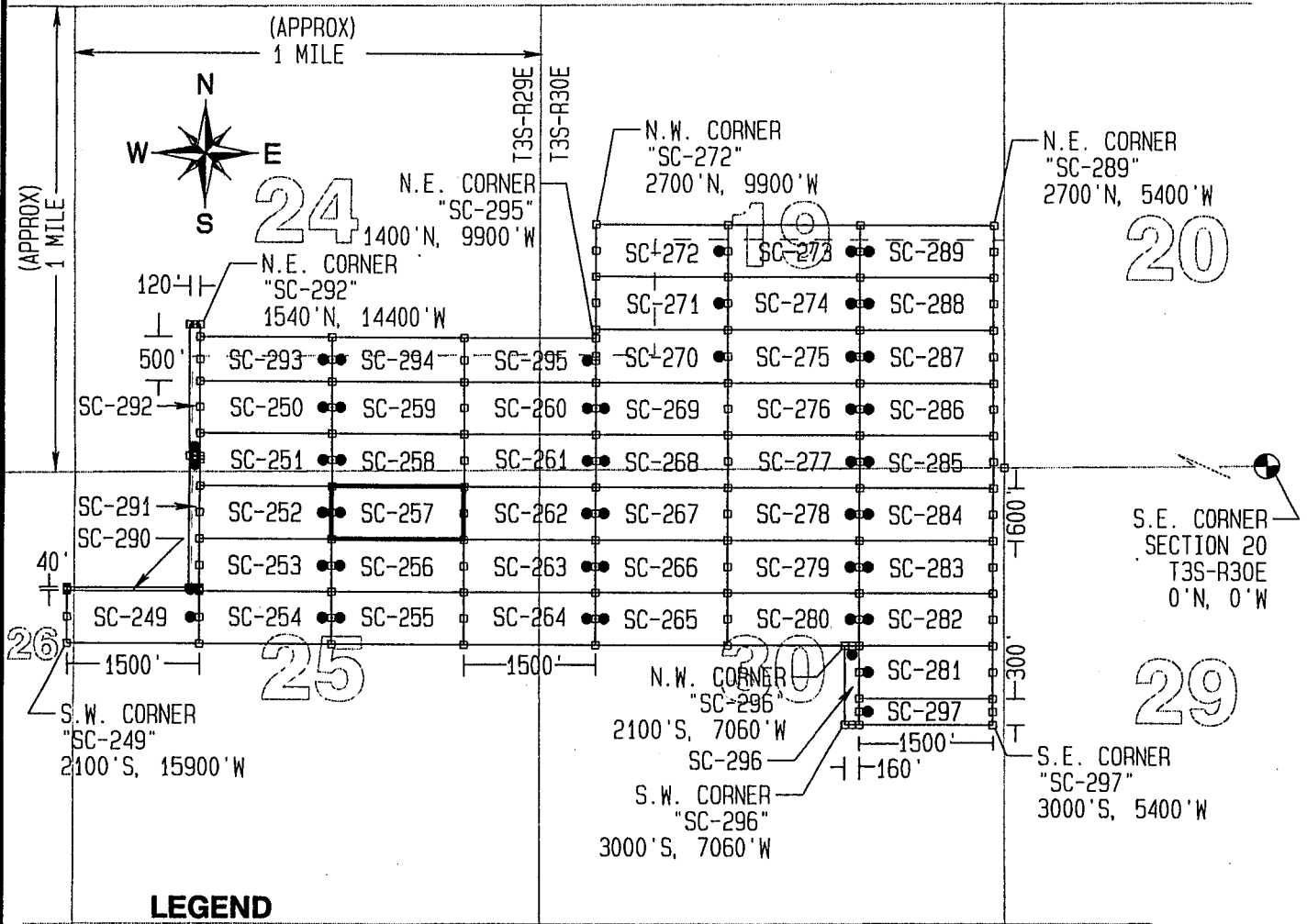
AMC430310

# "SC-257" CLAIM

## LOCATION OF THE SC-249 THROUGH SC-297 LODE CLAIMS

ALL CLAIMS ARE 1500' IN LENGTH & 600' IN WIDTH,  
EXCEPT FOR SC-290 WHICH IS 1500' IN LENGTH x 40' IN WIDTH,  
SC-291 & SC-292 WHICH ARE 1500' IN LENGTH x 120' IN WIDTH,  
SC-293 THRU SC-295 WHICH ARE 1500' IN LENGTH x 500' IN WIDTH,  
SC-296 WHICH IS 900' IN LENGTH x 160' IN WIDTH  
& SC-297 WHICH IS 1500' IN WIDTH x 300' IN WIDTH

SITUATED IN SECTIONS 19 & 30 T3S-R30E & SECTIONS 24, 25 & 26 T3S-R29E



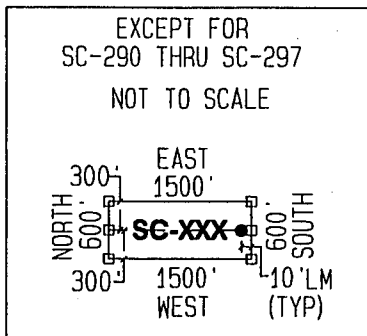
### LEGEND

- INDICATES END CENTER OR CORNER OF LODE CLAIM. SET 2"x2"x5' WOODEN POST (TYPICAL)
- INDICATES LOCATION MONUMENT SET 10' FROM AN END CENTER ON THE CENTER LINE OF THE CLAIM.


### LOCATORS:

FREEMPORT-MCMORAN MORENCI INC.  
4521 US HIGHWAY 191  
MORENCI, AZ 85540

### TYPICAL CLAIM DETAIL



SCALE 1"=2000'



LOCATED DURING THE MONTH  
JANUARY, 2015  
GREENLEE COUNTY, ARIZONA

CLAIM STAKING PERFORMED BY:



**GEOMETRIX LLC**  
LAND SURVEYING SERVICES

(928) 443-1900

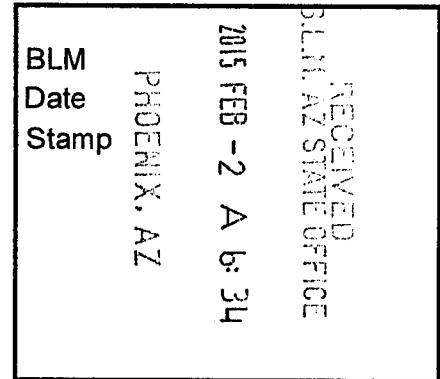
AS AGENTS FOR FREEMPORT-MCMORAN MORENCI INC



Return to:  
Freeport-McMoRan Morenci Inc.  
4521 US Highway 191  
Morenci, AZ 85540

**LOCATION NOTICE FOR LODE MINING CLAIM  
STATE OF ARIZONA, COUNTY OF GREENLEE**

**NOTICE IS HEREBY GIVEN** that the **SC-258** lode mining claim has been located by:  
Freeport-McMoRan Morenci Inc.,  
whose current mailing address is: 4521 US Highway 191  
Morenci, AZ 85540.



The general course of this claim is **East to West** and it is situated in **Greenlee** County, Arizona. This claim is **1500** feet in length and **600** feet in width. This claim runs from the location monument on which this location notice is posted approximately **10** feet in a **Westerly** direction to the **West** end line and **1490** feet in an **Easterly** direction to the **East** end line. This claim is marked by six monuments, one at each corner and one at the center of each end line of the claim.

The location monument on which the notice is posted is situated within:

**Section 24, Township 3 South, Range 29 East**, Gila and Salt River Meridian, Greenlee County, Arizona and this claim encompasses portions of the following quarter section(s), section(s), Township(s) and Range(s): **SE ¼, Section 24 & NE ¼, Section 25 T3S-R29E, G&SRM, Greenlee County, Arizona.**

The locality of this claim with reference to some natural object or permanent monument and additional information (if any) concerning its locality is as follows:

**The Northwest corner of this claim is 300' North and 12,900' West of the Southeast corner of Section 20, T3S-R30E**

The undersigned claims the ground as described above and set forth on the attached 1" = 2000' outline map. This claim is not intended to encroach on any private property or land that is not open for location.

Located, dated and posted on the ground this 13<sup>th</sup> day of January, 2015.

Freeport-McMoRan Morenci Inc. (Owner)

By:   
GEOMETRIX, LLC (Agent)

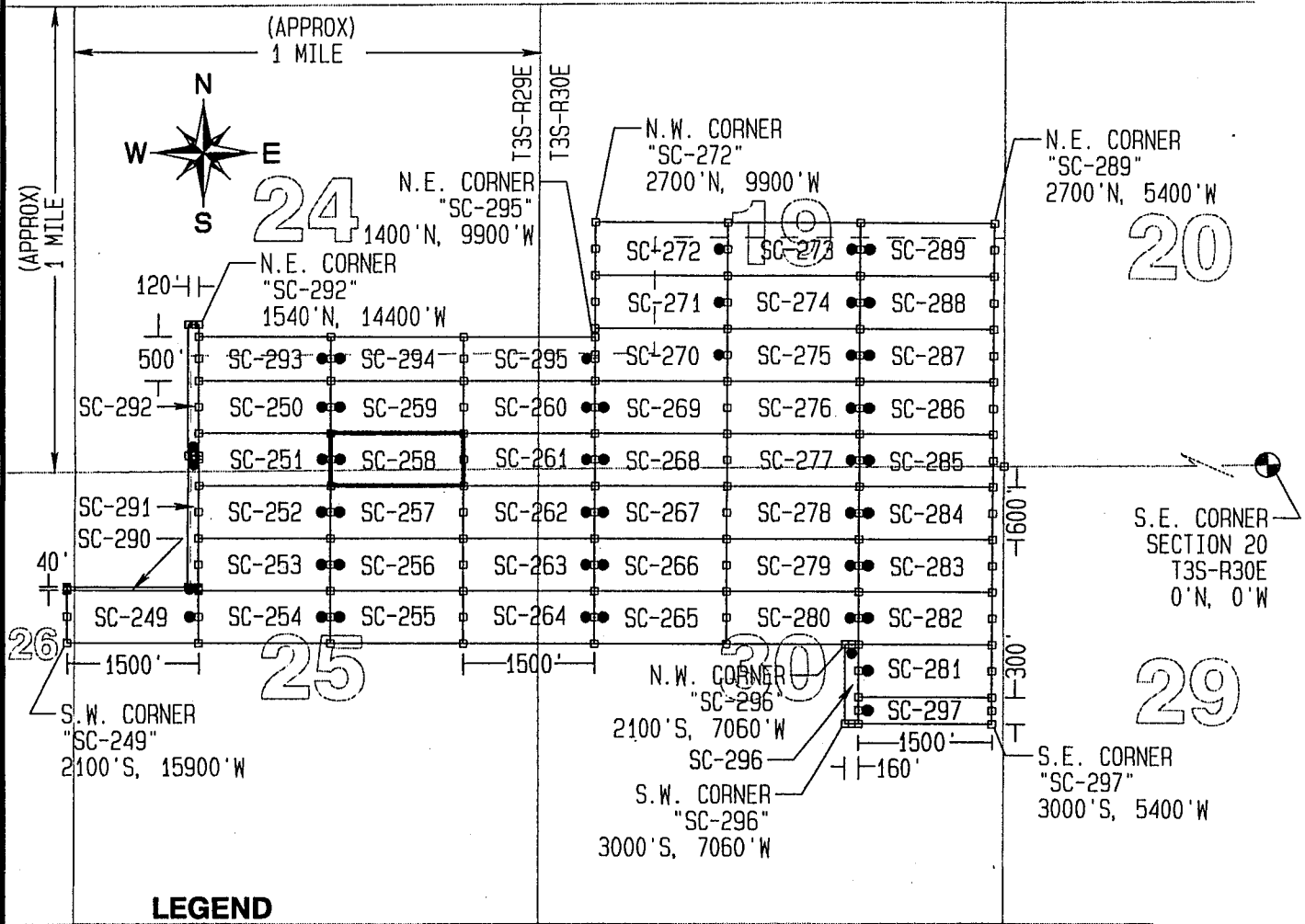
AMC4303111

# "SC-258" CLAIM

## LOCATION OF THE SC-249 THROUGH SC-297 LODE CLAIMS

ALL CLAIMS ARE 1500' IN LENGTH & 600' IN WIDTH,  
EXCEPT FOR SC-290 WHICH IS 1500' IN LENGTH x 40' IN WIDTH,  
SC-291 & SC-292 WHICH ARE 1500' IN LENGTH x 120' IN WIDTH,  
SC-293 THRU SC-295 WHICH ARE 1500' IN LENGTH x 500' IN WIDTH,  
SC-296 WHICH IS 900' IN LENGTH x 160' IN WIDTH  
& SC-297 WHICH IS 1500' IN LENGTH x 300' IN WIDTH

SITUATED IN SECTIONS 19 & 30 T3S-R30E & SECTIONS 24, 25 & 26 T3S-R29E



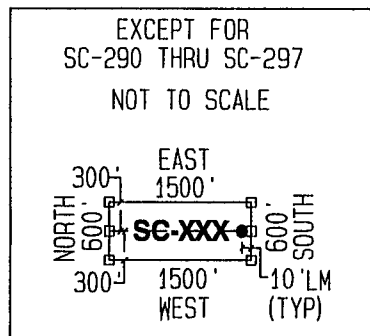
### LEGEND

- INDICATES END CENTER OR CORNER OF LODE CLAIM. SET 2"x2"x5' WOODEN POST (TYPICAL)
- INDICATES LOCATION MONUMENT SET 10' FROM AN END CENTER ON THE CENTER LINE OF THE CLAIM.


### LOCATORS:

FREEPORT-MCMORAN MORENCI INC.  
4521 US HIGHWAY 191  
MORENCI, AZ 85540

### TYPICAL CLAIM DETAIL



SCALE 1"=2000'



LOCATED DURING THE MONTH  
JANUARY, 2015  
GREENLEE COUNTY, ARIZONA  
CLAIM STAKING PERFORMED BY:



**GEOMETRIX LLC**  
LAND SURVEYING SERVICES

(928) 443-1900


AS AGENTS FOR FREEPORT-MCMORAN MORENCI INC



Return to:  
Freeport-McMoRan Morenci Inc.  
4521 US Highway 191  
Morenci, AZ 85540

**LOCATION NOTICE FOR LODE MINING CLAIM  
STATE OF ARIZONA, COUNTY OF GREENLEE**

**NOTICE IS HEREBY GIVEN** that the **SC-259** lode mining claim has been located by:  
Freeport-McMoRan Morenci Inc.,  
whose current mailing address is: 4521 US Highway 191  
Morenci, AZ 85540.



The general course of this claim is **East to West** and it is situated in **Greenlee** County, Arizona. This claim is **1500** feet in length and **600** feet in width. This claim runs from the location monument on which this location notice is posted approximately **10** feet in a **Westerly** direction to the **West** end line and **1490** feet in an **Easterly** direction to the **East** end line. This claim is marked by six monuments, one at each corner and one at the center of each end line of the claim.

The location monument on which the notice is posted is situated within:

**Section 24, Township 3 South, Range 29 East**, Gila and Salt River Meridian, Greenlee County, Arizona and this claim encompasses portions of the following quarter section(s), section(s), Township(s) and Range(s): **SE ¼, Section 24, T3S-R29E, G&SRM, Greenlee County, Arizona.**

The locality of this claim with reference to some natural object or permanent monument and additional information (if any) concerning its locality is as follows:

**The Northwest corner of this claim is 900' North and 12,900' West of the Southeast corner of Section 20, T3S-R30E**

The undersigned claims the ground as described above and set forth on the attached 1" = 2000' outline map. This claim is not intended to encroach on any private property or land that is not open for location.

Located, dated and posted on the ground this 13<sup>th</sup> day of January, 2015.

Freeport-McMoRan Morenci Inc. (Owner)

By:   
GEOMETRIX, LLC (Agent)

AMC430312

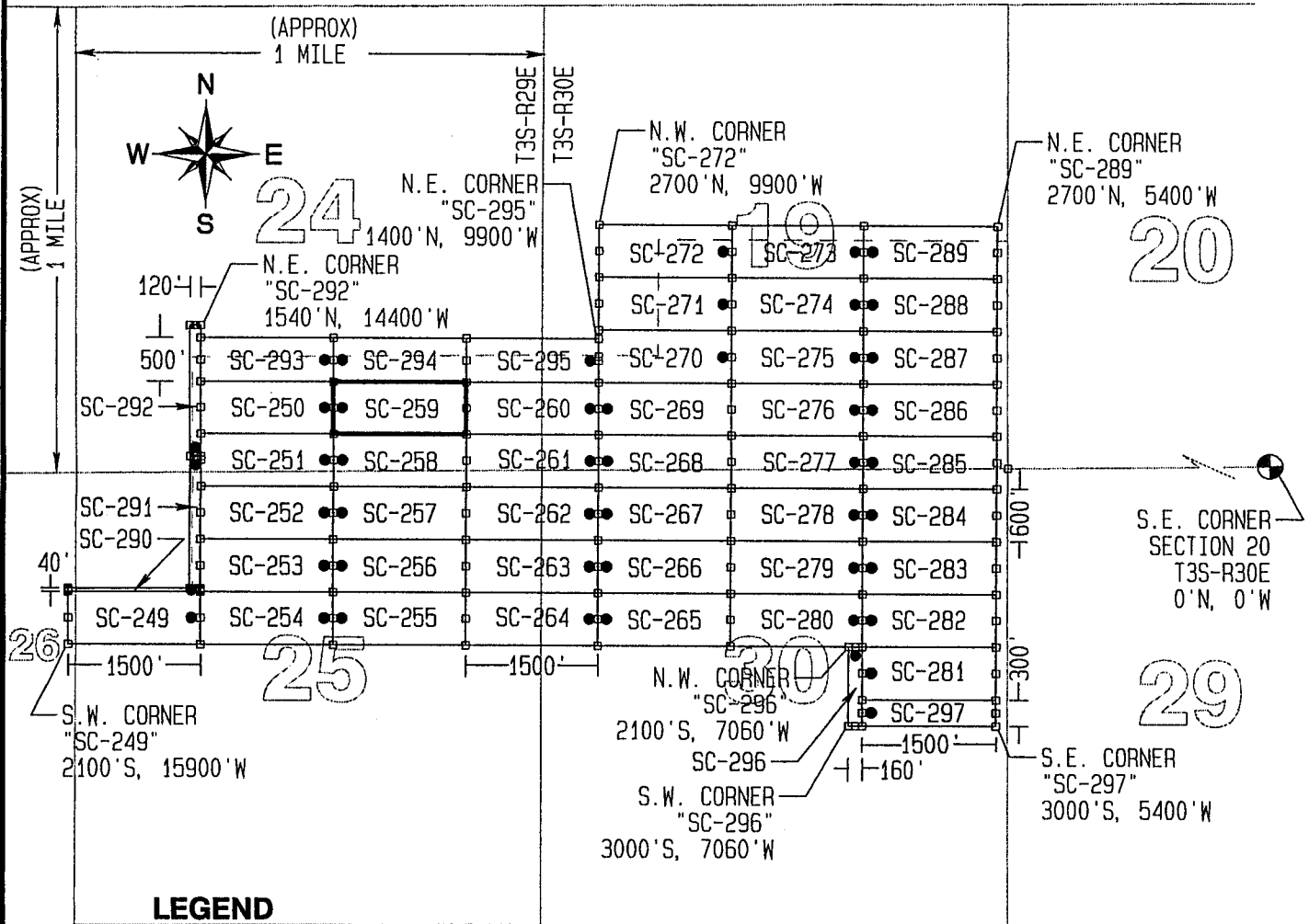


# "SC-259" CLAIM

## LOCATION OF THE SC-249 THROUGH SC-297 LODE CLAIMS

ALL CLAIMS ARE 1500' IN LENGTH & 600' IN WIDTH,  
EXCEPT FOR SC-290 WHICH IS 1500' IN LENGTH x 40' IN WIDTH,  
SC-291 & SC-292 WHICH ARE 1500' IN LENGTH x 120' IN WIDTH,  
SC-293 THRU SC-295 WHICH ARE 1500' IN LENGTH x 500' IN WIDTH,  
SC-296 WHICH IS 900' IN LENGTH x 160' IN WIDTH  
& SC-297 WHICH IS 1500' IN WIDTH x 300' IN WIDTH

SITUATED IN SECTIONS 19 & 30 T3S-R30E & SECTIONS 24, 25 & 26 T3S-R29E



### LEGEND

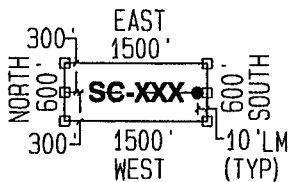
- INDICATES END CENTER OR CORNER OF LODE CLAIM. SET 2"x2"x5' WOODEN POST (TYPICAL)
- INDICATES LOCATION MONUMENT SET 10' FROM AN END CENTER ON THE CENTER LINE OF THE CLAIM.

### LOCATORS:


FREEPORT-MCMORAN MORENCI INC.  
4521 US HIGHWAY 191  
MORENCI, AZ 85540

### TYPICAL CLAIM DETAIL

EXCEPT FOR SC-290 THRU SC-297  
NOT TO SCALE



SCALE 1"=2000'



LOCATED DURING THE MONTH  
JANUARY, 2015  
GREENLEE COUNTY, ARIZONA

CLAIM STAKING PERFORMED BY:



**GEOMETRIX LLC**  
LAND SURVEYING SERVICES

(928) 443-1900

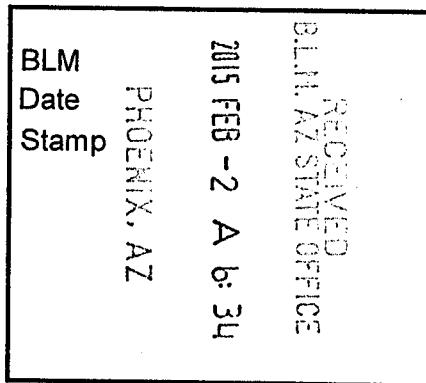
AS AGENTS FOR FREEPORT-MCMORAN MORENCI INC



Return to:  
Freeport-McMoRan Morenci Inc.  
4521 US Highway 191  
Morenci, AZ 85540

**LOCATION NOTICE FOR LODE MINING CLAIM  
STATE OF ARIZONA, COUNTY OF GREENLEE**

**NOTICE IS HEREBY GIVEN** that the **SC-260** lode mining claim has been located by:  
Freeport-McMoRan Morenci Inc.,  
whose current mailing address is: 4521 US Highway 191  
Morenci, AZ 85540.



The general course of this claim is **East to West** and it is situated in **Greenlee** County, Arizona. This claim is **1500** feet in length and **600** feet in width. This claim runs from the location monument on which this location notice is posted approximately **10** feet in an **Easterly** direction to the **East** end line and **1490** feet in a **Westerly** direction to the **West** end line. This claim is marked by six monuments, one at each corner and one at the center of each end line of the claim.

The location monument on which the notice is posted is situated within:

**Section 19, Township 3 South, Range 30 East**, Gila and Salt River Meridian, Greenlee County, Arizona and this claim encompasses portions of the following quarter section(s), section(s), Township(s) and Range(s): **SW ¼, Section 19, T3S-R30E & SE ¼, Section 24 T3S-R29E, G&SRM, Greenlee County, Arizona.**

The locality of this claim with reference to some natural object or permanent monument and additional information (if any) concerning its locality is as follows:

**The Northwest corner of this claim is 900' North and 11,400' West of the Southeast corner of Section 20, T3S-R30E**

The undersigned claims the ground as described above and set forth on the attached 1" = 2000' outline map. This claim is not intended to encroach on any private property or land that is not open for location.

Located, dated and posted on the ground this 13<sup>th</sup> day of January, 2015.

Freeport-McMoRan Morenci Inc. (Owner)

By:   
GEOMETRIX, LLC (Agent)

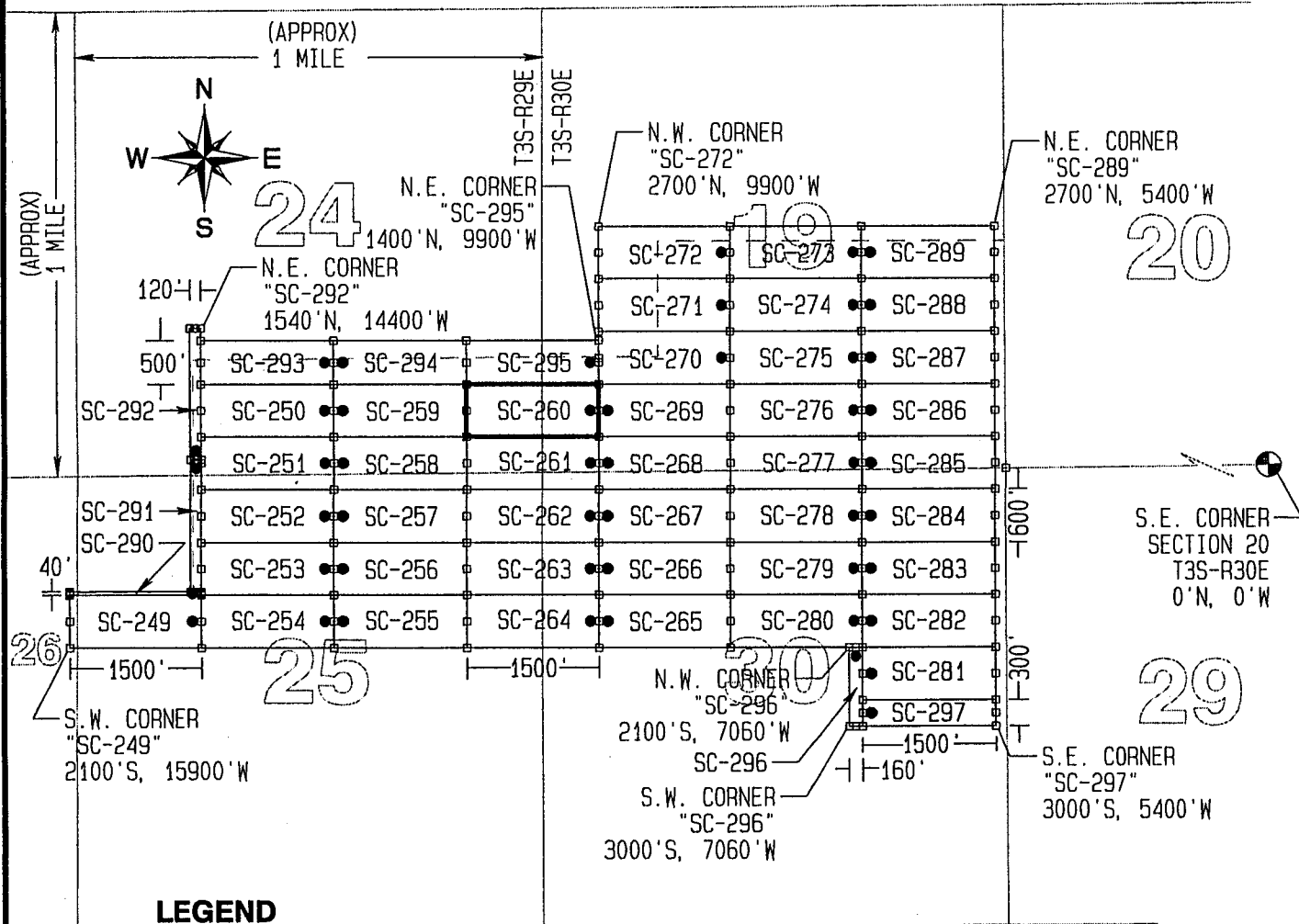
AMC430313

# "SC-260" CLAIM

## LOCATION OF THE SC-249 THROUGH SC-297 LODE CLAIMS

ALL CLAIMS ARE 1500' IN LENGTH & 600' IN WIDTH,  
EXCEPT FOR SC-290 WHICH IS 1500' IN LENGTH x 40' IN WIDTH,  
SC-291 & SC-292 WHICH ARE 1500' IN LENGTH x 120' IN WIDTH,  
SC-293 THRU SC-295 WHICH ARE 1500' IN LENGTH x 500' IN WIDTH,  
SC-296 WHICH IS 900' IN LENGTH x 160' IN WIDTH  
& SC-297 WHICH IS 1500' IN WIDTH x 300' IN WIDTH

SITUATED IN SECTIONS 19 & 30 T3S-R30E & SECTIONS 24, 25 & 26 T3S-R29E



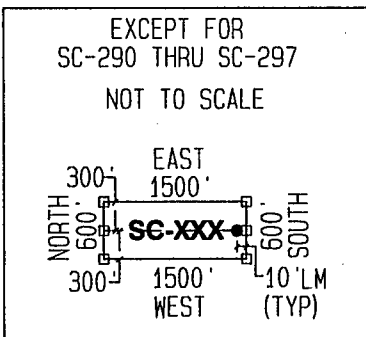
### LEGEND

- INDICATES END CENTER OR CORNER OF LODE CLAIM. SET 2"x2"x5' WOODEN POST (TYPICAL)
- INDICATES LOCATION MONUMENT SET 10' FROM AN END CENTER ON THE CENTER LINE OF THE CLAIM.


### LOCATORS:

FREEPORT-MCMORAN MORENCI INC.  
4521 US HIGHWAY 191  
MORENCI, AZ 85540

### TYPICAL CLAIM DETAIL



SCALE 1"=2000'



LOCATED DURING THE MONTH  
JANUARY, 2015  
GREENLEE COUNTY, ARIZONA  
CLAIM STAKING PERFORMED BY:



**GEOMETRIX LLC**  
LAND SURVEYING SERVICES

(928) 443-1900


AS AGENTS FOR FREEPORT-MCMORAN MORENCI INC



Return to:  
Freeport-McMoRan Morenci Inc.  
4521 US Highway 191  
Morenci, AZ 85540

**LOCATION NOTICE FOR LODE MINING CLAIM  
STATE OF ARIZONA, COUNTY OF GREENLEE**

**NOTICE IS HEREBY GIVEN** that the **SC-261** lode mining claim has been located by:  
Freeport-McMoRan Morenci Inc.,  
whose current mailing address is: 4521 US Highway 191  
Morenci, AZ 85540.



The general course of this claim is **East to West** and it is situated in **Greenlee** County, Arizona. This claim is **1500** feet in length and **600** feet in width. This claim runs from the location monument on which this location notice is posted approximately **10** feet in an **Easterly** direction to the **East** end line and **1490** feet in a **Westerly** direction to the **West** end line. This claim is marked by six monuments, one at each corner and one at the center of each end line of the claim.

The location monument on which the notice is posted is situated within:

**Section 19, Township 3 South, Range 30 East**, Gila and Salt River Meridian, Greenlee County, Arizona and this claim encompasses portions of the following quarter section(s), section(s), Township(s) and Range(s): **SW ¼, Section 19 & NW ¼, Section 30, T3S-R30E & SE ¼, Section 24 & NE ¼, Section 25, T3S-R29E, G&SRM, Greenlee County, Arizona.**

The locality of this claim with reference to some natural object or permanent monument and additional information (if any) concerning its locality is as follows:

**The Northwest corner of this claim is 300' North and 11,400' West of the Southeast corner of Section 20, T3S-R30E**

The undersigned claims the ground as described above and set forth on the attached 1" = 2000' outline map. This claim is not intended to encroach on any private property or land that is not open for location.

Located, dated and posted on the ground this 13<sup>th</sup> day of January, 2015.

Freeport-McMoRan Morenci Inc. (Owner)

By:   
GEOMETRIX, LLC (Agent)

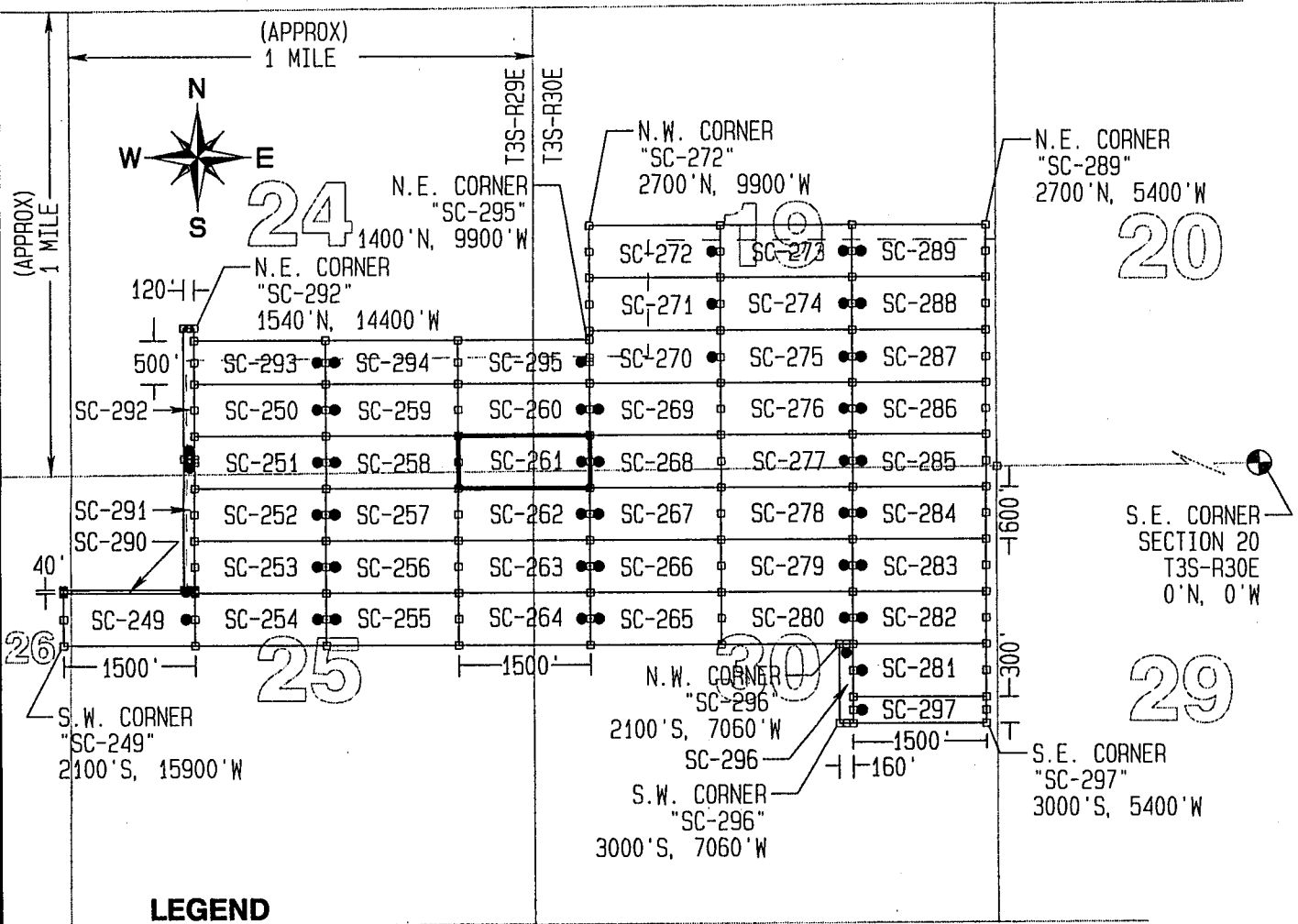
AMC430314

# "SC-261" CLAIM

## LOCATION OF THE SC-249 THROUGH SC-297 LODE CLAIMS

ALL CLAIMS ARE 1500' IN LENGTH & 600' IN WIDTH,  
EXCEPT FOR SC-290 WHICH IS 1500' IN LENGTH x 40' IN WIDTH,  
SC-291 & SC-292 WHICH ARE 1500' IN LENGTH x 120' IN WIDTH,  
SC-293 THRU SC-295 WHICH ARE 1500' IN LENGTH x 500' IN WIDTH,  
SC-296 WHICH IS 900' IN LENGTH x 160' IN WIDTH  
& SC-297 WHICH IS 1500' IN WIDTH x 300' IN WIDTH

SITUATED IN SECTIONS 19 & 30 T3S-R30E & SECTIONS 24, 25 & 26 T3S-R29E



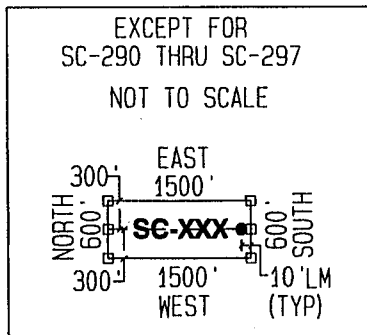
### LEGEND

- INDICATES END CENTER OR CORNER OF LODE CLAIM. SET 2"x2"x5' WOODEN POST (TYPICAL)
- INDICATES LOCATION MONUMENT SET 10' FROM AN END CENTER ON THE CENTER LINE OF THE CLAIM.


### LOCATORS:

FREEPORT-MCMORAN MORENCI INC.  
4521 US HIGHWAY 191  
MORENCI, AZ 85540

### TYPICAL CLAIM DETAIL



SCALE 1"=2000'



LOCATED DURING THE MONTH  
JANUARY, 2015  
GREENLEE COUNTY, ARIZONA

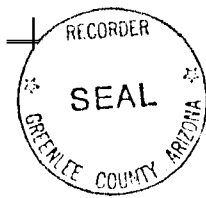
CLAIM STAKING PERFORMED BY:



**GEOMETRIX LLC**  
LAND SURVEYING SERVICES

(928) 443-1900


AS AGENTS FOR FREEPORT-MCMORAN MORENCI INC



Return to:  
Freeport-McMoRan Morenci Inc.  
4521 US Highway 191  
Morenci, AZ 85540

**LOCATION NOTICE FOR LODE MINING CLAIM  
STATE OF ARIZONA, COUNTY OF GREENLEE**

**NOTICE IS HEREBY GIVEN** that the **SC-262** lode mining claim has been located by:  
Freeport-McMoRan Morenci Inc.,  
whose current mailing address is: 4521 US Highway 191  
Morenci, AZ 85540.



The general course of this claim is **East to West** and it is situated in **Greenlee** County, Arizona. This claim is **1500** feet in length and **600** feet in width. This claim runs from the location monument on which this location notice is posted approximately **10** feet in an **Easterly** direction to the **East** end line and **1490** feet in a **Westerly** direction to the **West** end line. This claim is marked by six monuments, one at each corner and one at the center of each end line of the claim.

The location monument on which the notice is posted is situated within:

**Section 30, Township 3 South, Range 30 East**, Gila and Salt River Meridian, Greenlee County, Arizona and this claim encompasses portions of the following quarter section(s), section(s), Township(s) and Range(s): **NW ¼, Section 30, T3S-R30E & NE ¼, Section 25, T3S-R29E, G&SRM, Greenlee County, Arizona.**

The locality of this claim with reference to some natural object or permanent monument and additional information (if any) concerning its locality is as follows:

**The Northwest corner of this claim is 300' South and 11,400' West of the Southeast corner of Section 20, T3S-R30E**

AMC430315

The undersigned claims the ground as described above and set forth on the attached 1" = 2000' outline map. This claim is not intended to encroach on any private property or land that is not open for location.

Located, dated and posted on the ground this 13<sup>th</sup> day of January, 2015.

Freeport-McMoRan Morenci Inc. (Owner)

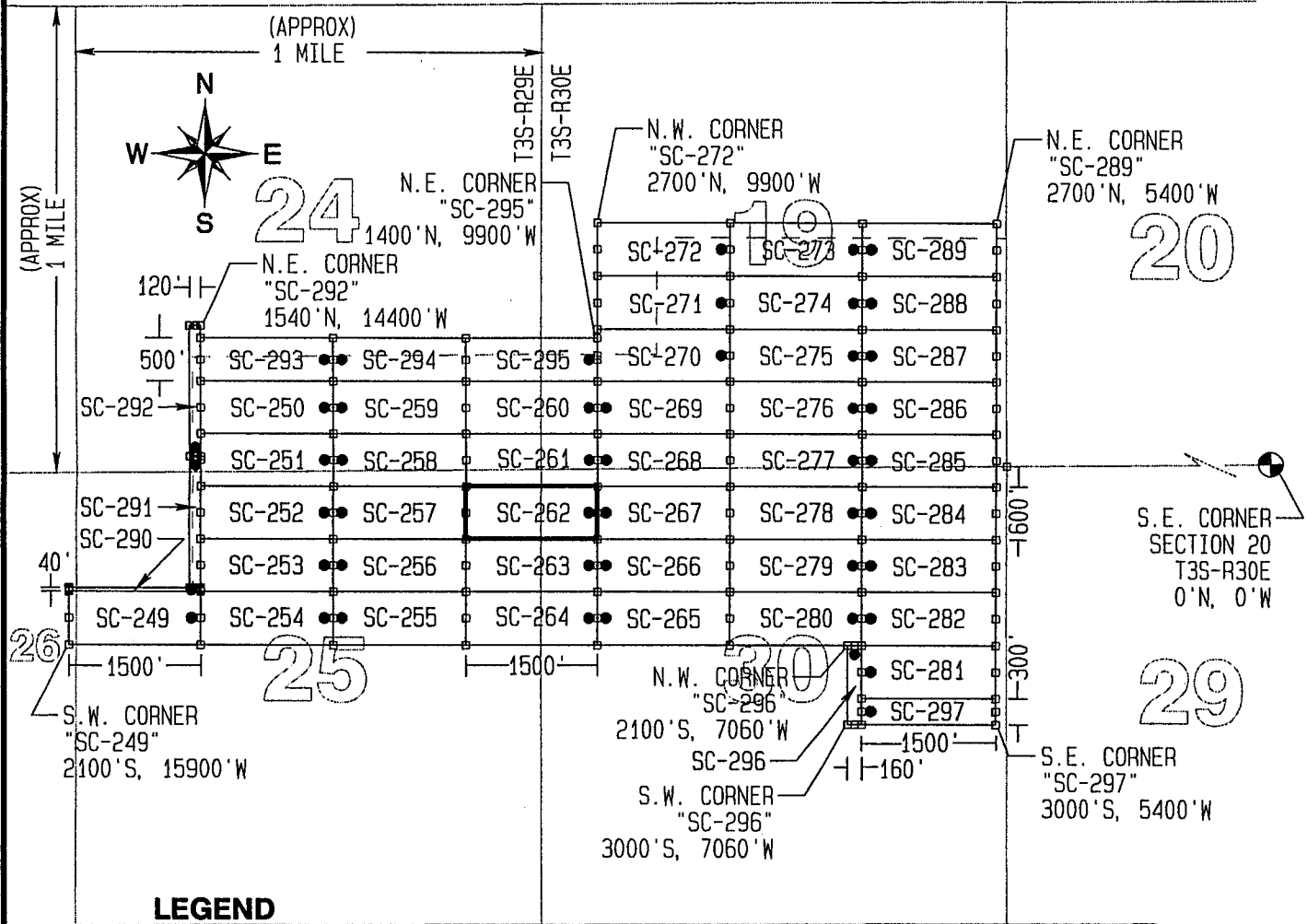
By:   
GEOMETRIX, LLC (Agent)

# "SC-262" CLAIM

## LOCATION OF THE SC-249 THROUGH SC-297 LODE CLAIMS

ALL CLAIMS ARE 1500' IN LENGTH & 600' IN WIDTH,  
EXCEPT FOR SC-290 WHICH IS 1500' IN LENGTH x 40' IN WIDTH,  
SC-291 & SC-292 WHICH ARE 1500' IN LENGTH x 120' IN WIDTH,  
SC-293 THRU SC-295 WHICH ARE 1500' IN LENGTH x 500' IN WIDTH,  
SC-296 WHICH IS 900' IN LENGTH x 160' IN WIDTH  
& SC-297 WHICH IS 1500' IN LENGTH x 300' IN WIDTH

SITUATED IN SECTIONS 19 & 30 T3S-R30E & SECTIONS 24, 25 & 26 T3S-R29E



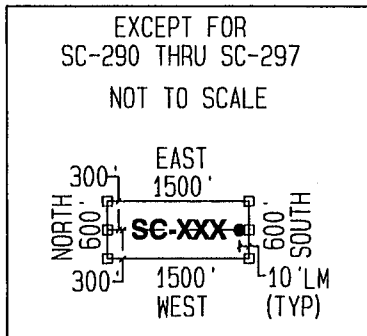
### LEGEND

- INDICATES END CENTER OR CORNER OF LODE CLAIM. SET 2" x 2" x 5' WOODEN POST (TYPICAL)
- INDICATES LOCATION MONUMENT SET 10' FROM AN END CENTER ON THE CENTER LINE OF THE CLAIM.


### LOCATORS:

FREEPORT-MCMORAN MORENCI INC.  
4521 US HIGHWAY 191  
MORENCI, AZ 85540

### TYPICAL CLAIM DETAIL



SCALE 1"=2000'



LOCATED DURING THE MONTH  
JANUARY, 2015  
GREENLEE COUNTY, ARIZONA  
CLAIM STAKING PERFORMED BY:



**GEOMETRIX LLC**  
LAND SURVEYING SERVICES

(928) 443-1900


AS AGENTS FOR FREEPORT-MCMORAN MORENCI INC



Return to:  
Freeport-McMoRan Morenci Inc.  
4521 US Highway 191  
Morenci, AZ 85540

**LOCATION NOTICE FOR LODE MINING CLAIM  
STATE OF ARIZONA, COUNTY OF GREENLEE**

**NOTICE IS HEREBY GIVEN** that the **SC-263** lode mining claim has been located by:  
Freeport-McMoRan Morenci Inc.,  
whose current mailing address is: 4521 US Highway 191  
Morenci, AZ 85540.



The general course of this claim is **East to West** and it is situated in **Greenlee** County, Arizona. This claim is **1500** feet in length and **600** feet in width. This claim runs from the location monument on which this location notice is posted approximately **10** feet in an **Easterly** direction to the **East** end line and **1490** feet in a **Westerly** direction to the **West** end line. This claim is marked by six monuments, one at each corner and one at the center of each end line of the claim.

The location monument on which the notice is posted is situated within:

**Section 30, Township 3 South, Range 30 East**, Gila and Salt River Meridian, Greenlee County, Arizona and this claim encompasses portions of the following quarter section(s), section(s), Township(s) and Range(s): **NW ¼, Section 30, T3S-R30E & NE ¼, Section 25 T3S-R29E, G&SRM, Greenlee County, Arizona.**

The locality of this claim with reference to some natural object or permanent monument and additional information (if any) concerning its locality is as follows:

**The Northwest corner of this claim is 900' South and 11,400' West of the Southeast corner of Section 20, T3S-R30E**

The undersigned claims the ground as described above and set forth on the attached 1" = 2000' outline map. This claim is not intended to encroach on any private property or land that is not open for location.

AN0430316

Located, dated and posted on the ground this 13<sup>th</sup> day of January, 2015.

Freeport-McMoRan Morenci Inc. (Owner)

By:   
GEOMETRIX, LLC (Agent)

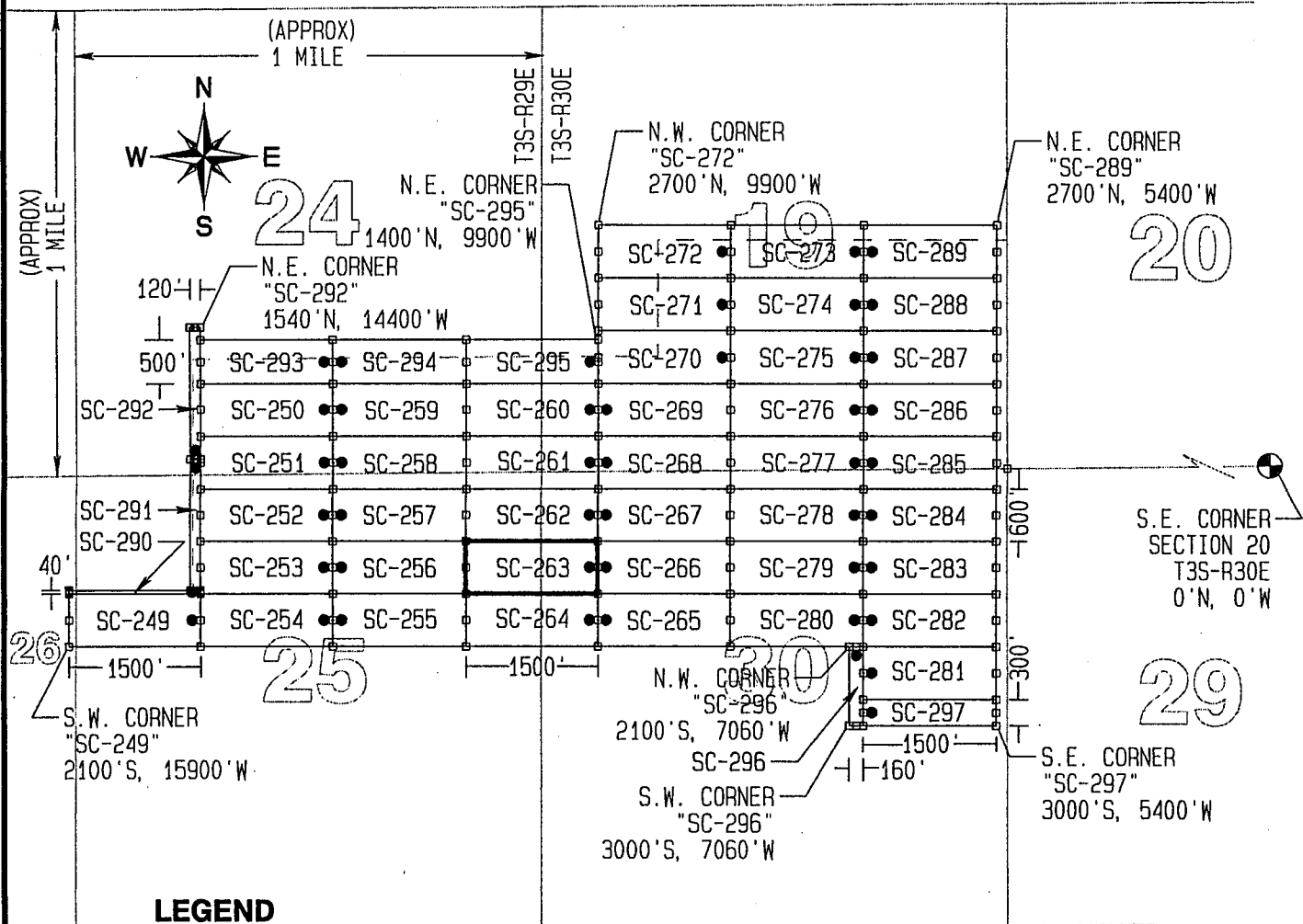


# "SC-263" CLAIM

## LOCATION OF THE SC-249 THROUGH SC-297 LODE CLAIMS

ALL CLAIMS ARE 1500' IN LENGTH & 600' IN WIDTH,  
EXCEPT FOR SC-290 WHICH IS 1500' IN LENGTH x 40' IN WIDTH,  
SC-291 & SC-292 WHICH ARE 1500' IN LENGTH x 120' IN WIDTH,  
SC-293 THRU SC-295 WHICH ARE 1500' IN LENGTH x 500' IN WIDTH,  
SC-296 WHICH IS 900' IN LENGTH x 160' IN WIDTH  
& SC-297 WHICH IS 1500' IN WIDTH x 300' IN WIDTH

SITUATED IN SECTIONS 19 & 30 T3S-R30E & SECTIONS 24, 25 & 26 T3S-R29E



### LEGEND

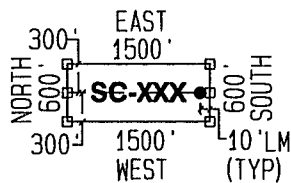
- INDICATES END CENTER OR CORNER OF LODE CLAIM. SET 2"x2"x5' WOODEN POST (TYPICAL)
- INDICATES LOCATION MONUMENT SET 10' FROM AN END CENTER ON THE CENTER LINE OF THE CLAIM.

### LOCATORS:

FREEPORT-MCMORAN MORENCI INC.  
4521 US HIGHWAY 191  
MORENCI, AZ 85540

### TYPICAL CLAIM DETAIL

EXCEPT FOR SC-290 THRU SC-297  
NOT TO SCALE



SCALE 1"=2000'



LOCATED DURING THE MONTH  
JANUARY, 2015  
GREENLEE COUNTY, ARIZONA

CLAIM STAKING PERFORMED BY:



**GEOMETRIX LLC**  
LAND SURVEYING SERVICES

(928) 443-1900


AS AGENTS FOR FREEPORT-MCMORAN MORENCI INC



Return to:  
Freeport-McMoRan Morenci Inc.  
4521 US Highway 191  
Morenci, AZ 85540

**LOCATION NOTICE FOR LODE MINING CLAIM  
STATE OF ARIZONA, COUNTY OF GREENLEE**

**NOTICE IS HEREBY GIVEN** that the **SC-264** lode mining claim has been located by:  
Freeport-McMoRan Morenci Inc.,  
whose current mailing address is: 4521 US Highway 191  
Morenci, AZ 85540.



The general course of this claim is **East to West** and it is situated in **Greenlee** County, Arizona. This claim is **1500** feet in length and **600** feet in width. This claim runs from the location monument on which this location notice is posted approximately **10** feet in an **Easterly** direction to the **East** end line and **1490** feet in a **Westerly** direction to the **West** end line. This claim is marked by six monuments, one at each corner and one at the center of each end line of the claim.

The location monument on which the notice is posted is situated within:

**Section 30, Township 3 South, Range 30 East**, Gila and Salt River Meridian, Greenlee County, Arizona and this claim encompasses portions of the following quarter section(s), section(s), Township(s) and Range(s): **NW ¼, Section 30, T3S-R30E & NE ¼, Section 25 T3S-R29E, G&SRM, Greenlee County, Arizona.**

The locality of this claim with reference to some natural object or permanent monument and additional information (if any) concerning its locality is as follows:

**The Northwest corner of this claim is 1500' South and 11,400' West of the Southeast corner of Section 20, T3S-R30E**

AMC430317

The undersigned claims the ground as described above and set forth on the attached 1" = 2000' outline map. This claim is not intended to encroach on any private property or land that is not open for location.

Located, dated and posted on the ground this 13<sup>th</sup> day of January, 2015.

Freeport-McMoRan Morenci Inc. (Owner)

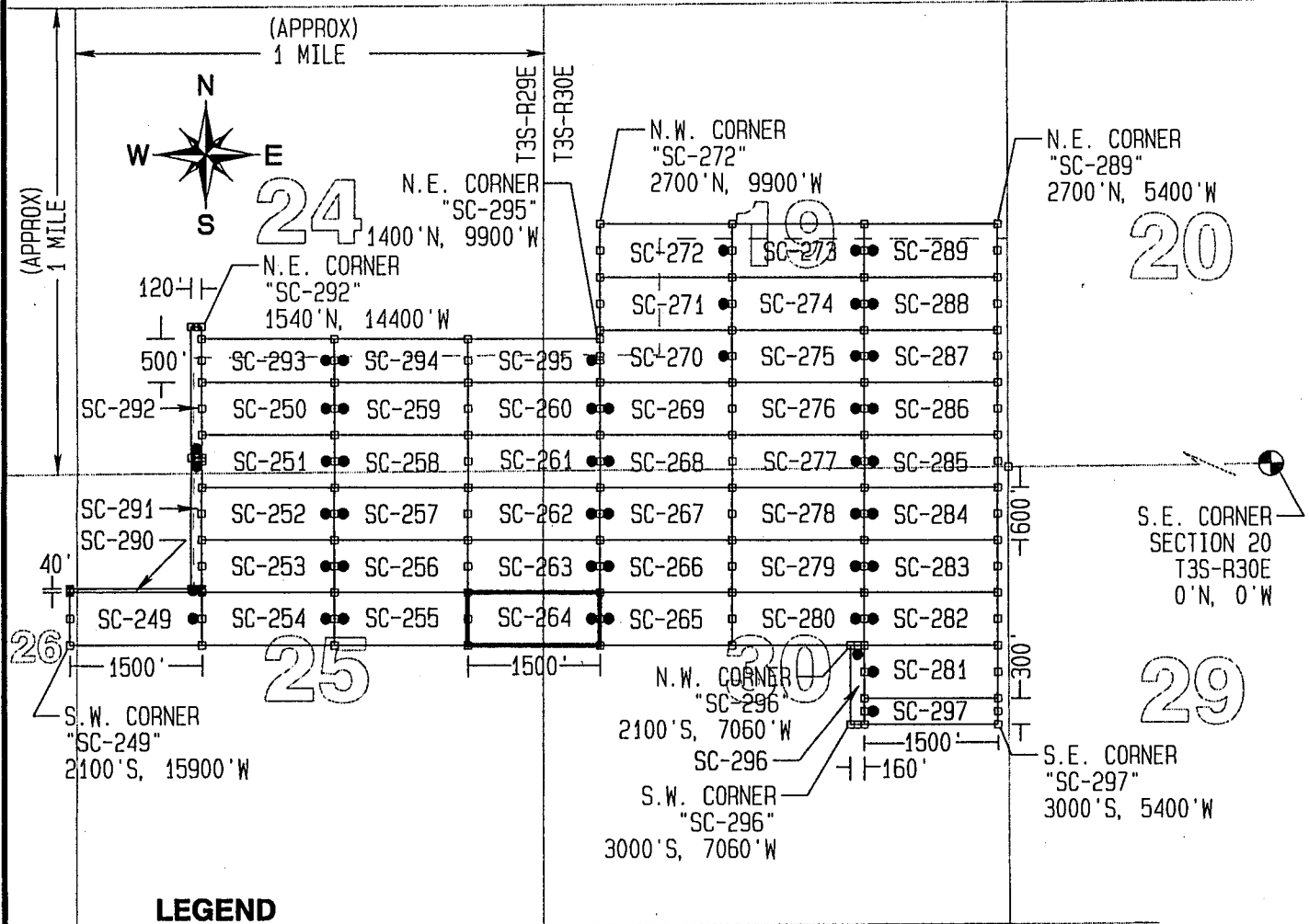
By:   
GEOMETRIX, LLC (Agent)

# "SC-264" CLAIM

## LOCATION OF THE SC-249 THROUGH SC-297 LODE CLAIMS

ALL CLAIMS ARE 1500' IN LENGTH & 600' IN WIDTH,  
EXCEPT FOR SC-290 WHICH IS 1500' IN LENGTH x 40' IN WIDTH,  
SC-291 & SC-292 WHICH ARE 1500' IN LENGTH x 120' IN WIDTH,  
SC-293 THRU SC-295 WHICH ARE 1500' IN LENGTH x 500' IN WIDTH,  
SC-296 WHICH IS 900' IN LENGTH x 160' IN WIDTH  
& SC-297 WHICH IS 1500' IN WIDTH x 300' IN WIDTH

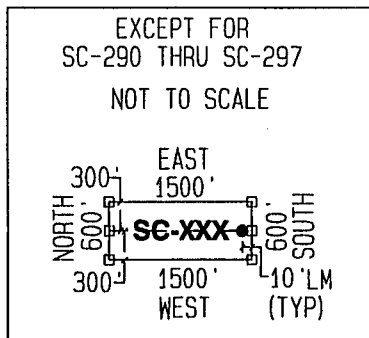
SITUATED IN SECTIONS 19 & 30 T3S-R30E & SECTIONS 24, 25 & 26 T3S-R29E



- INDICATES END CENTER OR CORNER OF LODE CLAIM. SET 2"x2"x5' WOODEN POST (TYPICAL)
- INDICATES LOCATION MONUMENT SET 10' FROM AN END CENTER ON THE CENTER LINE OF THE CLAIM.

**LOCATORS:**  
FREEPORT-MCMORAN MORENCI INC.  
4521 US HIGHWAY 191  
MORENCI, AZ 85540

### TYPICAL CLAIM DETAIL



SCALE 1"=2000'



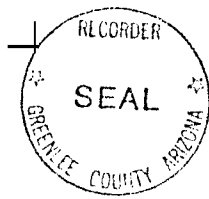
LOCATED DURING THE MONTH  
JANUARY, 2015  
GREENLEE COUNTY, ARIZONA

CLAIM STAKING PERFORMED BY:




(928) 443-1900

AS AGENTS FOR FREEPORT-MCMORAN MORENCI INC



Return to:  
Freeport-McMoRan Morenci Inc.  
4521 US Highway 191  
Morenci, AZ 85540

**LOCATION NOTICE FOR LODE MINING CLAIM  
STATE OF ARIZONA, COUNTY OF GREENLEE**



**NOTICE IS HEREBY GIVEN** that the **SC-265** lode mining claim has been located by:  
Freeport-McMoRan Morenci Inc.,  
whose current mailing address is: 4521 US Highway 191  
Morenci, AZ 85540.

The general course of this claim is **East to West** and it is situated in **Greenlee** County, Arizona. This claim is **1500** feet in length and **600** feet in width. This claim runs from the location monument on which this location notice is posted approximately **10** feet in a **Westerly** direction to the **West** end line and **1490** feet in an **Easterly** direction to the **East** end line. This claim is marked by six monuments, one at each corner and one at the center of each end line of the claim.

The location monument on which the notice is posted is situated within:

**Section 30, Township 3 South, Range 30 East**, Gila and Salt River Meridian, Greenlee County, Arizona and this claim encompasses portions of the following quarter section(s), section(s), Township(s) and Range(s): **NW ¼, Section 30, T3S-R30E, G&SRM, Greenlee County, Arizona.**

The locality of this claim with reference to some natural object or permanent monument and additional information (if any) concerning its locality is as follows:

**The Northwest corner of this claim is 1500' South and 9900' West of the Southeast corner of Section 20, T3S-R30E**

The undersigned claims the ground as described above and set forth on the attached 1" = 2000' outline map. This claim is not intended to encroach on any private property or land that is not open for location.

Located, dated and posted on the ground this 13<sup>th</sup> day of January, 2015.

Freeport-McMoRan Morenci Inc. (Owner)

By:   
GEOMETRIX, LLC (Agent)

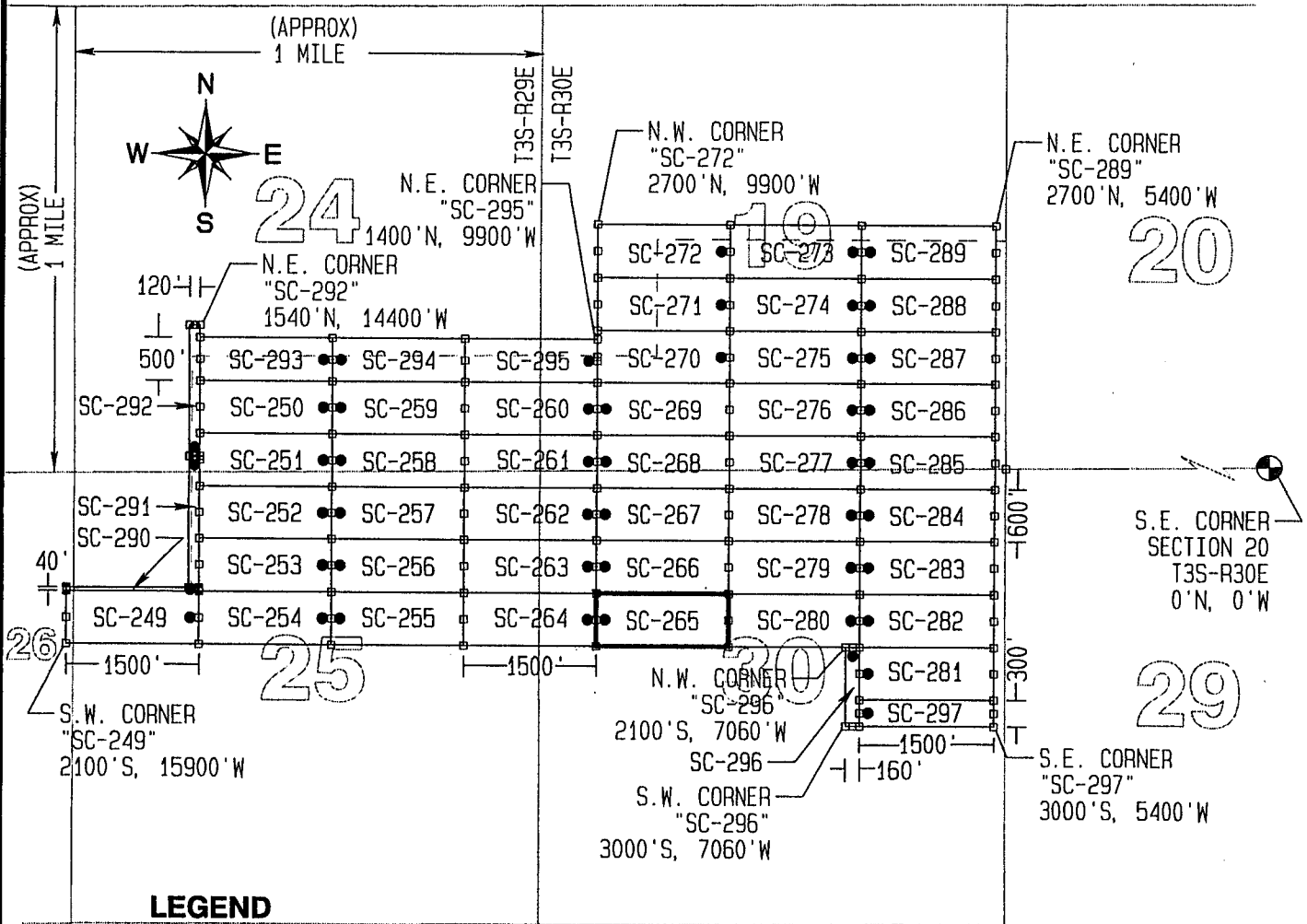
AMC430318

# "SC-265" CLAIM

## LOCATION OF THE SC-249 THROUGH SC-297 LODE CLAIMS

ALL CLAIMS ARE 1500' IN LENGTH & 600' IN WIDTH,  
EXCEPT FOR SC-290 WHICH IS 1500' IN LENGTH x 40' IN WIDTH,  
SC-291 & SC-292 WHICH ARE 1500' IN LENGTH x 120' IN WIDTH,  
SC-293 THRU SC-295 WHICH ARE 1500' IN LENGTH x 500' IN WIDTH,  
SC-296 WHICH IS 900' IN LENGTH x 160' IN WIDTH  
& SC-297 WHICH IS 1500' IN WIDTH x 300' IN WIDTH

SITUATED IN SECTIONS 19 & 30 T3S-R30E & SECTIONS 24, 25 & 26 T3S-R29E



### LEGEND

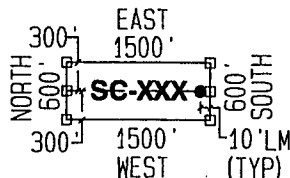
- INDICATES END CENTER OR CORNER OF LODE CLAIM. SET 2"x2"x5' WOODEN POST (TYPICAL)
- INDICATES LOCATION MONUMENT SET 10' FROM AN END CENTER ON THE CENTER LINE OF THE CLAIM.

### LOCATORS:


FREEPORT-MCMORAN MORENCI INC.  
4521 US HIGHWAY 191  
MORENCI, AZ 85540

### TYPICAL CLAIM DETAIL

EXCEPT FOR SC-290 THRU SC-297  
NOT TO SCALE



SCALE 1"=2000'



LOCATED DURING THE MONTH  
JANUARY, 2015  
GREENLEE COUNTY, ARIZONA

CLAIM STAKING PERFORMED BY:



**GEOMETRIX LLC**  
LAND SURVEYING SERVICES


(928) 443-1900

AS AGENTS FOR FREEPORT-MCMORAN MORENCI INC



Return to:  
Freeport-McMoRan Morenci Inc.  
4521 US Highway 191  
Morenci, AZ 85540

**LOCATION NOTICE FOR LODE MINING CLAIM  
STATE OF ARIZONA, COUNTY OF GREENLEE**



NOTICE IS HEREBY GIVEN that the **SC-266** lode mining claim has been located by:  
Freeport-McMoRan Morenci Inc.,  
whose current mailing address is: 4521 US Highway 191  
Morenci, AZ 85540.

The general course of this claim is **East to West** and it is situated in **Greenlee** County, Arizona. This claim is **1500** feet in length and **600** feet in width. This claim runs from the location monument on which this location notice is posted approximately **10** feet in a **Westerly** direction to the **West** end line and **1490** feet in an **Easterly** direction to the **East** end line. This claim is marked by six monuments, one at each corner and one at the center of each end line of the claim.

The location monument on which the notice is posted is situated within:

**Section 30, Township 3 South, Range 30 East, Gila and Salt River Meridian, Greenlee County, Arizona** and this claim encompasses portions of the following quarter section(s), section(s), Township(s) and Range(s): **NW ¼, Section 30, T3S-R30E, G&SRM, Greenlee County, Arizona.**

The locality of this claim with reference to some natural object or permanent monument and additional information (if any) concerning its locality is as follows:

**The Northwest corner of this claim is 900' South and 990' West of the Southeast corner of Section 20, T3S-R30E**

The undersigned claims the ground as described above and set forth on the attached 1" = 2000' outline map. This claim is not intended to encroach on any private property or land that is not open for location.

Located, dated and posted on the ground this 13<sup>th</sup> day of January, 2015.

Freeport-McMoRan Morenci Inc. (Owner)

By:   
GOMETRIX, LLC (Agent)

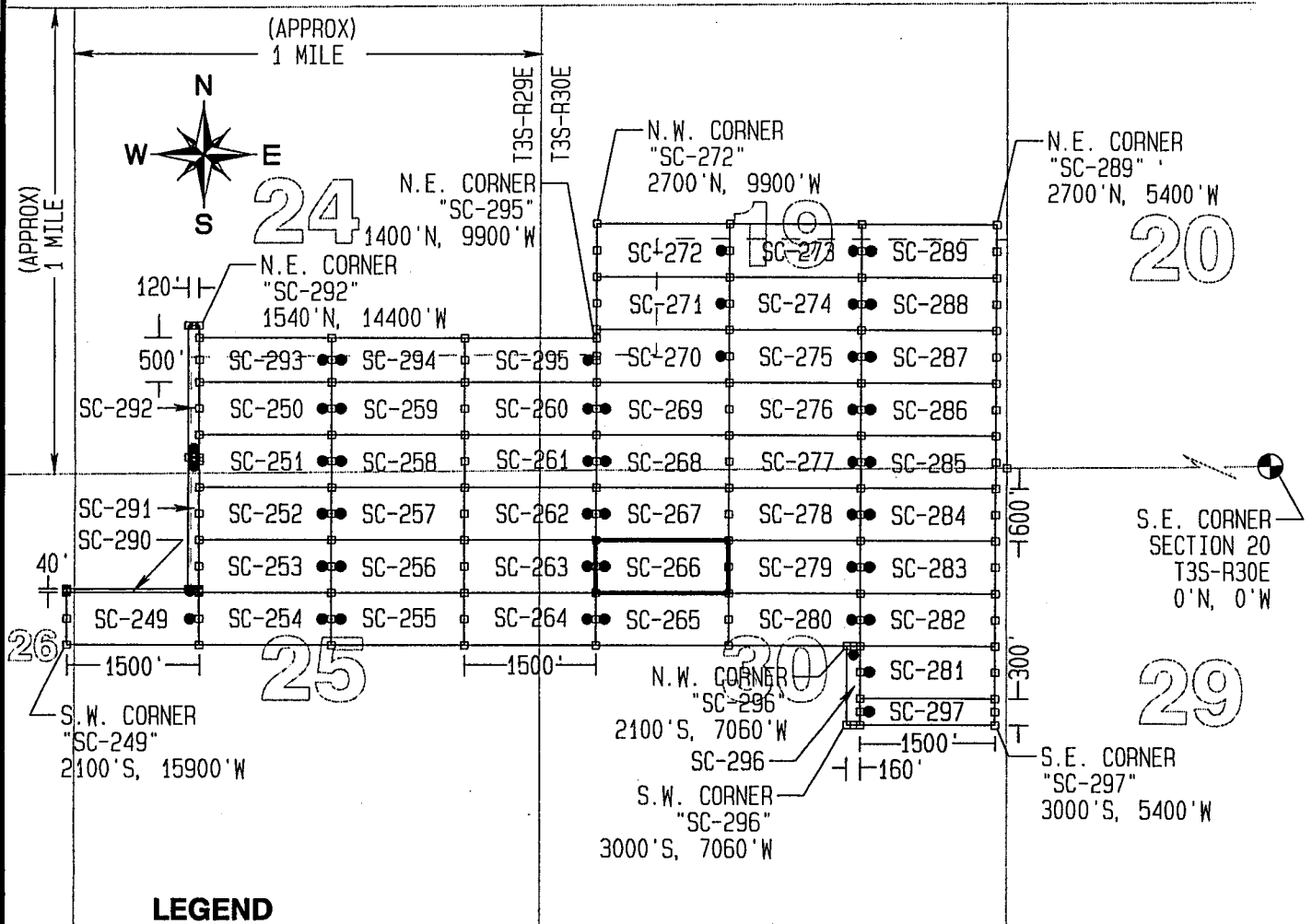
AMC430319

# "SC-266" CLAIM

## LOCATION OF THE SC-249 THROUGH SC-297 LODE CLAIMS

ALL CLAIMS ARE 1500' IN LENGTH & 600' IN WIDTH,  
EXCEPT FOR SC-290 WHICH IS 1500' IN LENGTH x 40' IN WIDTH,  
SC-291 & SC-292 WHICH ARE 1500' IN LENGTH x 120' IN WIDTH,  
SC-293 THRU SC-295 WHICH ARE 1500' IN LENGTH x 500' IN WIDTH,  
SC-296 WHICH IS 900' IN LENGTH x 160' IN WIDTH  
& SC-297 WHICH IS 1500' IN WIDTH x 300' IN WIDTH

SITUATED IN SECTIONS 19 & 30 T3S-R30E & SECTIONS 24, 25 & 26 T3S-R29E



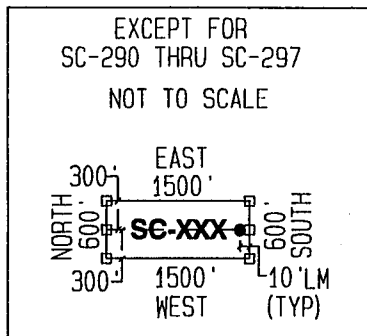
### LEGEND

- INDICATES END CENTER OR CORNER OF LODE CLAIM. SET 2"x2"x5' WOODEN POST (TYPICAL)
- INDICATES LOCATION MONUMENT SET 10' FROM AN END CENTER ON THE CENTER LINE OF THE CLAIM.

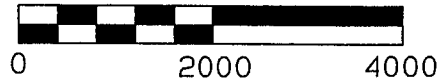
### LOCATORS:

FREEPORT-MCMORAN MORENCI INC.  
4521 US HIGHWAY 191  
MORENCI, AZ 85540

### TYPICAL CLAIM DETAIL



SCALE 1"=2000'



LOCATED DURING THE MONTH  
JANUARY, 2015  
GREENLEE COUNTY, ARIZONA

CLAIM STAKING PERFORMED BY:



**GEOMETRIX LLC**  
LAND SURVEYING SERVICES

(928) 443-1900

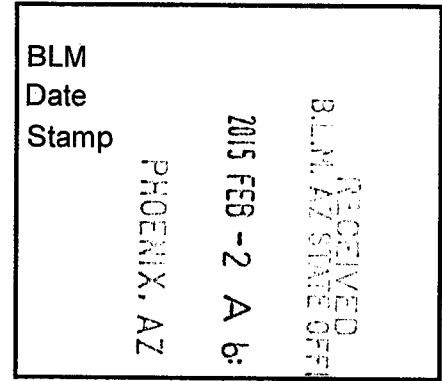
AS AGENTS FOR FREEPORT-MCMORAN MORENCI INC



Return to:  
Freeport-McMoRan Morenci Inc.  
4521 US Highway 191  
Morenci, AZ 85540

**LOCATION NOTICE FOR LODE MINING CLAIM  
STATE OF ARIZONA, COUNTY OF GREENLEE**

**NOTICE IS HEREBY GIVEN** that the **SC-267** lode mining claim has been located by:  
Freeport-McMoRan Morenci Inc.,  
whose current mailing address is: 4521 US Highway 191  
Morenci, AZ 85540.



The general course of this claim is **East to West** and it is situated in **Greenlee** County, Arizona. This claim is **1500** feet in length and **600** feet in width. This claim runs from the location monument on which this location notice is posted approximately **10** feet in a **Westerly** direction to the **West** end line and **1490** feet in an **Easterly** direction to the **East** end line. This claim is marked by six monuments, one at each corner and one at the center of each end line of the claim.

The location monument on which the notice is posted is situated within:

**Section 30, Township 3 South, Range 30 East**, Gila and Salt River Meridian, Greenlee County, Arizona and this claim encompasses portions of the following quarter section(s), section(s), Township(s) and Range(s): **NW ¼, Section 30, T3S-R30E, G&SRM, Greenlee County, Arizona.**

The locality of this claim with reference to some natural object or permanent monument and additional information (if any) concerning its locality is as follows:

**The Northwest corner of this claim is 300' South and 990' West of the Southeast corner of Section 20, T3S-R30E**

The undersigned claims the ground as described above and set forth on the attached 1" = 2000' outline map. This claim is not intended to encroach on any private property or land that is not open for location.

Located, dated and posted on the ground this 13<sup>th</sup> day of January, 2015.

Freeport-McMoRan Morenci Inc. (Owner)

By:   
GEOMETRIX, LLC (Agent)

AMC430320

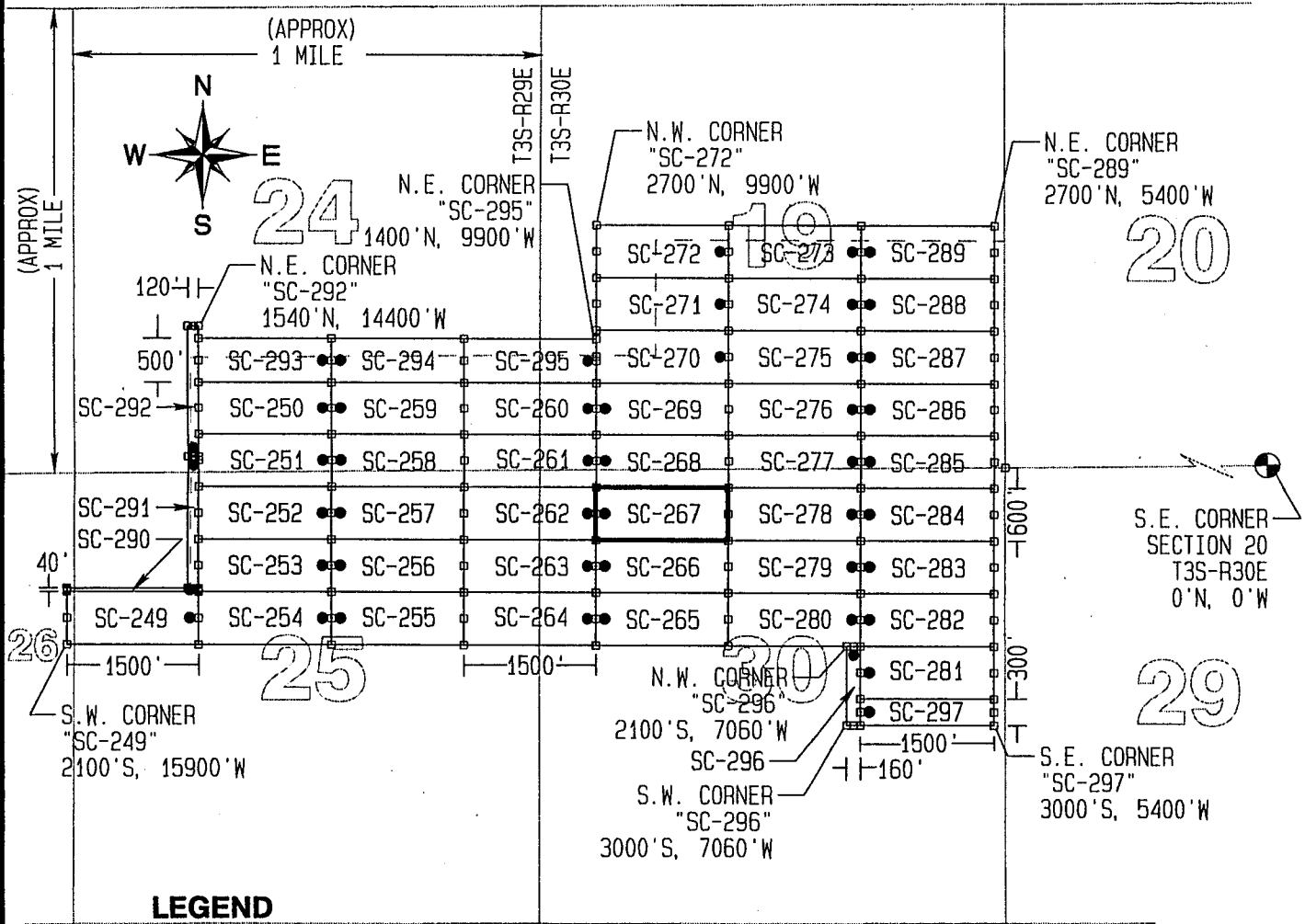


# "SC-267" CLAIM

## LOCATION OF THE SC-249 THROUGH SC-297 LODE CLAIMS

ALL CLAIMS ARE 1500' IN LENGTH & 600' IN WIDTH,  
EXCEPT FOR SC-290 WHICH IS 1500' IN LENGTH x 40' IN WIDTH,  
SC-291 & SC-292 WHICH ARE 1500' IN LENGTH x 120' IN WIDTH,  
SC-293 THRU SC-295 WHICH ARE 1500' IN LENGTH x 500' IN WIDTH,  
SC-296 WHICH IS 900' IN LENGTH x 160' IN WIDTH  
& SC-297 WHICH IS 1500' IN WIDTH x 300' IN WIDTH

SITUATED IN SECTIONS 19 & 30 T3S-R30E & SECTIONS 24, 25 & 26 T3S-R29E



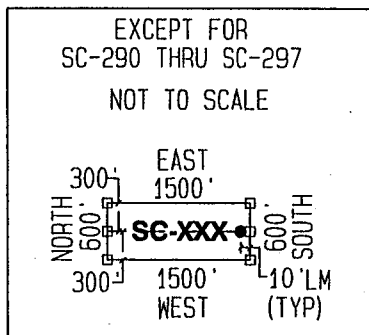
### LEGEND

- INDICATES END CENTER OR CORNER OF LODE CLAIM. SET 2"x2"x5' WOODEN POST (TYPICAL)
- INDICATES LOCATION MONUMENT SET 10' FROM AN END CENTER ON THE CENTER LINE OF THE CLAIM.

### LOCATORS:

FREEMPORT-MCMORAN MORENCI INC.  
4521 US HIGHWAY 191  
MORENCI, AZ 85540

### TYPICAL CLAIM DETAIL



SCALE 1"=2000'



LOCATED DURING THE MONTH  
JANUARY, 2015  
GREENLEE COUNTY, ARIZONA

CLAIM STAKING PERFORMED BY:



**GEOMETRIX LLC**  
LAND SURVEYING SERVICES

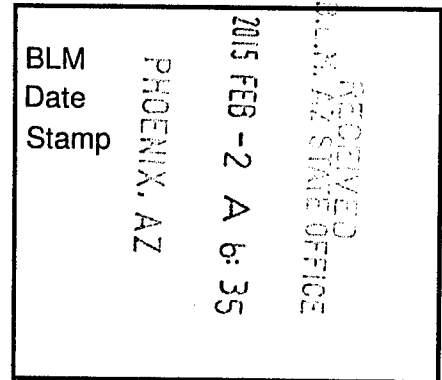
(928) 443-1900

AS AGENTS FOR FREEMPORT-MCMORAN MORENCI INC



Return to:  
Freeport-McMoRan Morenci Inc.  
4521 US Highway 191  
Morenci, AZ 85540

**LOCATION NOTICE FOR LODE MINING CLAIM  
STATE OF ARIZONA, COUNTY OF GREENLEE**



**NOTICE IS HEREBY GIVEN** that the **SC-268** lode mining claim has been located by:  
Freeport-McMoRan Morenci Inc.,  
whose current mailing address is: 4521 US Highway 191  
Morenci, AZ 85540.

The general course of this claim is **East to West** and it is situated in **Greenlee** County, Arizona. This claim is **1500** feet in length and **600** feet in width. This claim runs from the location monument on which this location notice is posted approximately **10** feet in a **Westerly** direction to the **West** end line and **1490** feet in an **Easterly** direction to the **East** end line. This claim is marked by six monuments, one at each corner and one at the center of each end line of the claim.

The location monument on which the notice is posted is situated within:

**Section 19, Township 3 South, Range 30 East**, Gila and Salt River Meridian, Greenlee County, Arizona and this claim encompasses portions of the following quarter section(s), section(s), Township(s) and Range(s): **SW ¼, Section 19 & NW ¼, Section 30, T3S-R30E, G&SRM, Greenlee County, Arizona.**

The locality of this claim with reference to some natural object or permanent monument and additional information (if any) concerning its locality is as follows:

**The Northwest corner of this claim is 300' North and 9900' West of the Southeast corner of Section 20, T3S-R30E**

The undersigned claims the ground as described above and set forth on the attached 1" = 2000' outline map. This claim is not intended to encroach on any private property or land that is not open for location.

Located, dated and posted on the ground this 13<sup>th</sup> day of January, 2015.

Freeport-McMoRan Morenci Inc. (Owner)

By:   
GEOMETRIX, LLC (Agent)

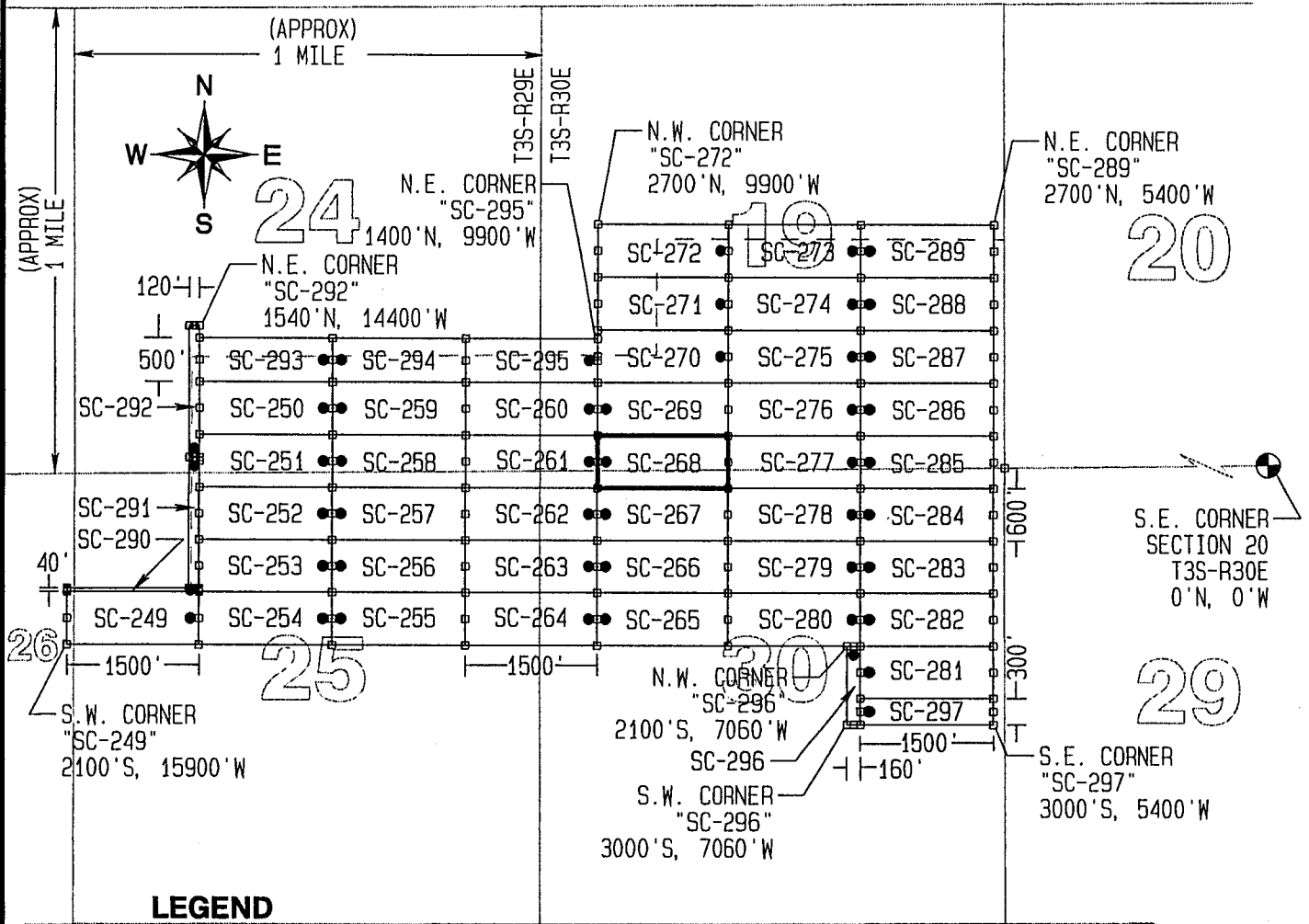
AMC430321

# "SC-268" CLAIM

## LOCATION OF THE SC-249 THROUGH SC-297 LODE CLAIMS

ALL CLAIMS ARE 1500' IN LENGTH & 600' IN WIDTH,  
EXCEPT FOR SC-290 WHICH IS 1500' IN LENGTH x 40' IN WIDTH,  
SC-291 & SC-292 WHICH ARE 1500' IN LENGTH x 120' IN WIDTH,  
SC-293 THRU SC-295 WHICH ARE 1500' IN LENGTH x 500' IN WIDTH,  
SC-296 WHICH IS 900' IN LENGTH x 160' IN WIDTH  
& SC-297 WHICH IS 1500' IN WIDTH x 300' IN WIDTH

SITUATED IN SECTIONS 19 & 30 T3S-R30E & SECTIONS 24, 25 & 26 T3S-R29E



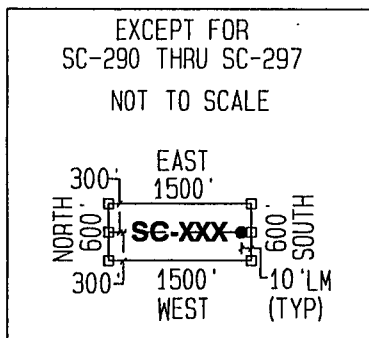
### LEGEND

- INDICATES END CENTER OR CORNER OF LODE CLAIM. SET 2"x2"x5' WOODEN POST (TYPICAL)
- INDICATES LOCATION MONUMENT SET 10' FROM AN END CENTER ON THE CENTER LINE OF THE CLAIM.


### LOCATORS:

FREEPORT-MCMORAN MORENCI INC.  
4521 US HIGHWAY 191  
MORENCI, AZ 85540

### TYPICAL CLAIM DETAIL



SCALE 1"=2000'



LOCATED DURING THE MONTH  
JANUARY, 2015  
GREENLEE COUNTY, ARIZONA

CLAIM STAKING PERFORMED BY:



**GEOMETRIX LLC**  
LAND SURVEYING SERVICES

(928) 443-1900

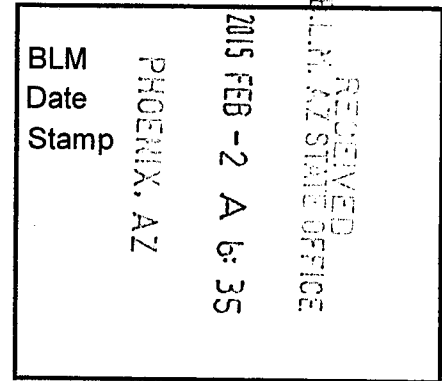
AS AGENTS FOR FREEPORT-MCMORAN MORENCI INC



Return to:  
Freeport-McMoRan Morenci Inc.  
4521 US Highway 191  
Morenci, AZ 85540

**LOCATION NOTICE FOR LODE MINING CLAIM  
STATE OF ARIZONA, COUNTY OF GREENLEE**

**NOTICE IS HEREBY GIVEN** that the **SC-269** lode mining claim has been located by:  
Freeport-McMoRan Morenci Inc.,  
whose current mailing address is: 4521 US Highway 191  
Morenci, AZ 85540.



The general course of this claim is **East to West** and it is situated in **Greenlee** County, Arizona. This claim is **1500** feet in length and **600** feet in width. This claim runs from the location monument on which this location notice is posted approximately **10** feet in a **Westerly** direction to the **West** end line and **1490** feet in an **Easterly** direction to the **East** end line. This claim is marked by six monuments, one at each corner and one at the center of each end line of the claim.

The location monument on which the notice is posted is situated within:

**Section 19, Township 3 South, Range 30 East**, Gila and Salt River Meridian, Greenlee County, Arizona and this claim encompasses portions of the following quarter section(s), section(s), Township(s) and Range(s): **SW ¼, Section 19, T3S-R30E, G&SRM, Greenlee County, Arizona.**

The locality of this claim with reference to some natural object or permanent monument and additional information (if any) concerning its locality is as follows:

**The Northwest corner of this claim is 900' North and 9900' West of the Southeast corner of Section 20, T3S-R30E**

The undersigned claims the ground as described above and set forth on the attached 1" = 2000' outline map. This claim is not intended to encroach on any private property or land that is not open for location.

Located, dated and posted on the ground this 13<sup>th</sup> day of January, 2015.

Freeport-McMoRan Morenci Inc. (Owner)

By:   
GEOMETRIX, LLC (Agent)

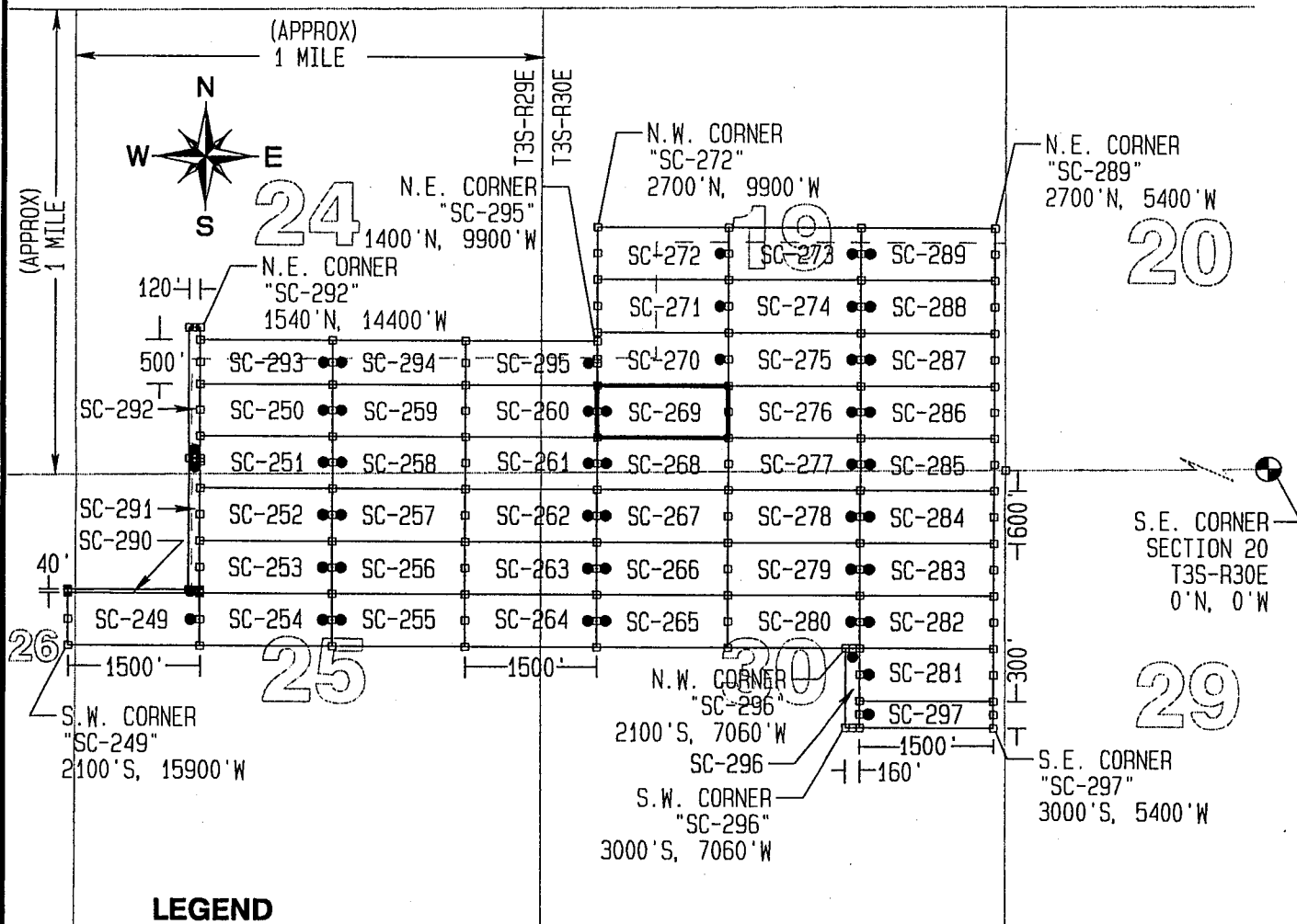
AMC430322

# "SC-269" CLAIM

## LOCATION OF THE SC-249 THROUGH SC-297 LODE CLAIMS

ALL CLAIMS ARE 1500' IN LENGTH & 600' IN WIDTH,  
EXCEPT FOR SC-290 WHICH IS 1500' IN LENGTH x 40' IN WIDTH,  
SC-291 & SC-292 WHICH ARE 1500' IN LENGTH x 120' IN WIDTH,  
SC-293 THRU SC-295 WHICH ARE 1500' IN LENGTH x 500' IN WIDTH,  
SC-296 WHICH IS 900' IN LENGTH x 160' IN WIDTH  
& SC-297 WHICH IS 1500' IN WIDTH x 300' IN WIDTH

SITUATED IN SECTIONS 19 & 30 T3S-R30E & SECTIONS 24, 25 & 26 T3S-R29E



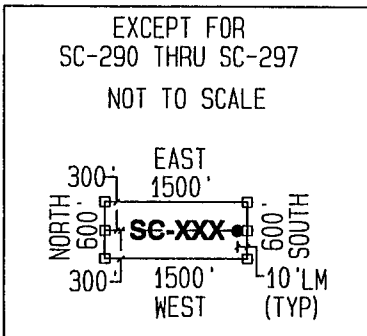
### LEGEND

- INDICATES END CENTER OR CORNER OF LODE CLAIM. SET 2"x2"x5' WOODEN POST (TYPICAL)
- INDICATES LOCATION MONUMENT SET 10' FROM AN END CENTER ON THE CENTER LINE OF THE CLAIM.

### LOCATORS:

FREEMPORT-MCMORAN MORENCI INC.  
4521 US HIGHWAY 191  
MORENCI, AZ 85540

### TYPICAL CLAIM DETAIL



SCALE 1"=2000'



LOCATED DURING THE MONTH  
JANUARY, 2015  
GREENLEE COUNTY, ARIZONA

CLAIM STAKING PERFORMED BY:



**GEOMETRIX LLC**  
LAND SURVEYING SERVICES

(928) 443-1900

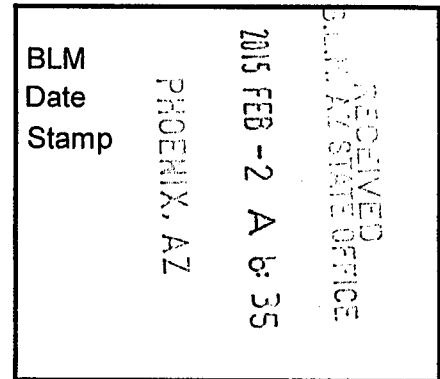
AS AGENTS FOR FREEMPORT-MCMORAN MORENCI INC



Return to:  
Freeport-McMoRan Morenci Inc.  
4521 US Highway 191  
Morenci, AZ 85540

**LOCATION NOTICE FOR LODE MINING CLAIM  
STATE OF ARIZONA, COUNTY OF GREENLEE**

**NOTICE IS HEREBY GIVEN** that the **SC-270** lode mining claim has been located by:  
Freeport-McMoRan Morenci Inc.,  
whose current mailing address is: 4521 US Highway 191  
Morenci, AZ 85540.



The general course of this claim is **East to West** and it is situated in **Greenlee** County, Arizona. This claim is **1500** feet in length and **600** feet in width. This claim runs from the location monument on which this location notice is posted approximately **10** feet in an **Easterly** direction to the **East** end line and **1490** feet in a **Westerly** direction to the **West** end line. This claim is marked by six monuments, one at each corner and one at the center of each end line of the claim.

The location monument on which the notice is posted is situated within:  
**Section 19, Township 3 South, Range 30 East**, Gila and Salt River Meridian, Greenlee County, Arizona and this claim encompasses portions of the following quarter section(s), section(s), Township(s) and Range(s): **SW ¼, Section 19, T3S-R30E, G&SRM, Greenlee County, Arizona.**

The locality of this claim with reference to some natural object or permanent monument and additional information (if any) concerning its locality is as follows:

**The Northwest corner of this claim is 1500' North and 9900' West of the Southeast corner of Section 20, T3S-R30E**

The undersigned claims the ground as described above and set forth on the attached 1" = 2000' outline map. This claim is not intended to encroach on any private property or land that is not open for location.

Located, dated and posted on the ground this 12<sup>th</sup> day of January, 2015.

Freeport-McMoRan Morenci Inc. (Owner)

By:   
GEOMETRIX, LLC (Agent)

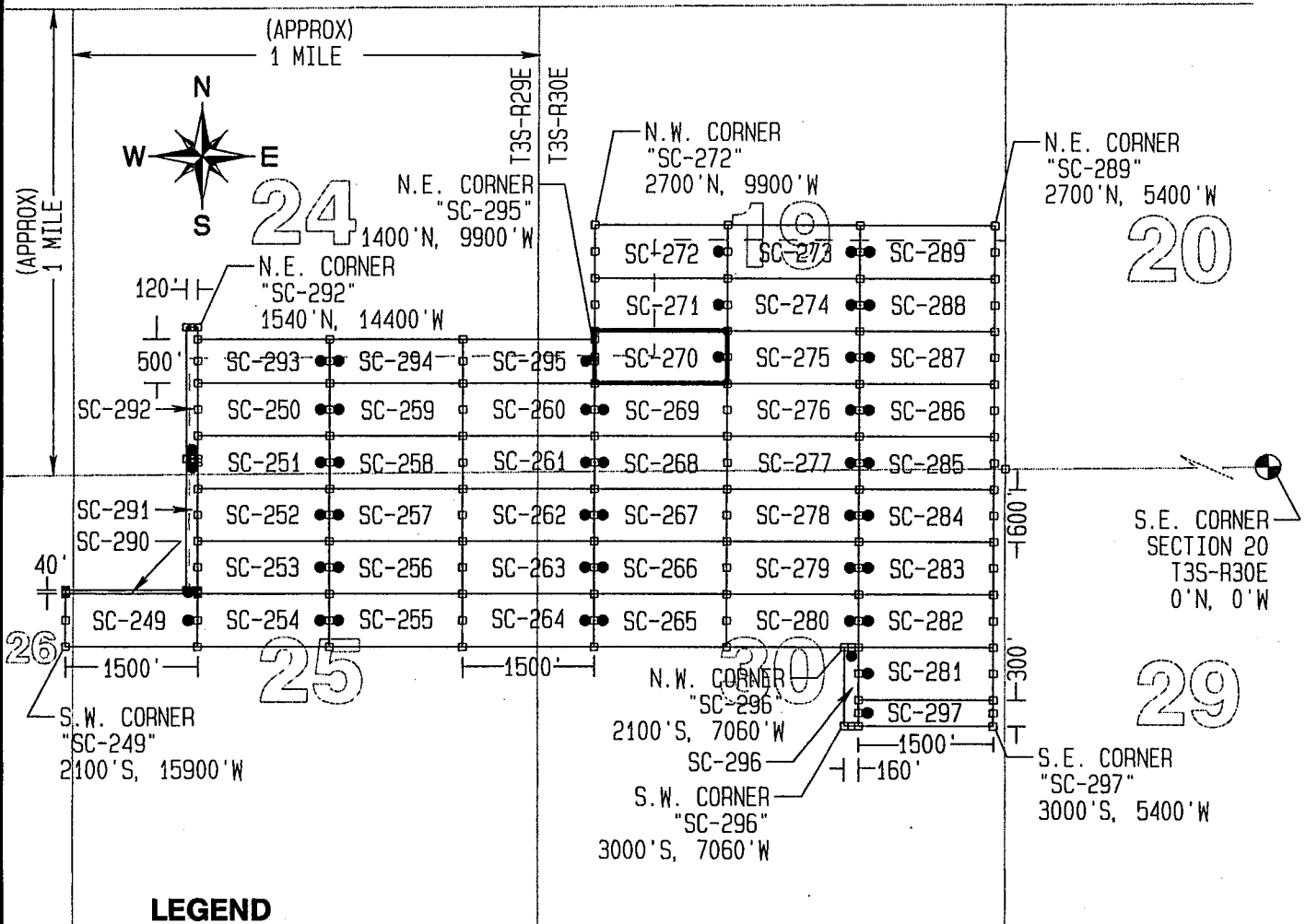
AMC430323

# "SC-270" CLAIM

## LOCATION OF THE SC-249 THROUGH SC-297 LODE CLAIMS

ALL CLAIMS ARE 1500' IN LENGTH & 600' IN WIDTH,  
EXCEPT FOR SC-290 WHICH IS 1500' IN LENGTH x 40' IN WIDTH,  
SC-291 & SC-292 WHICH ARE 1500' IN LENGTH x 120' IN WIDTH,  
SC-293 THRU SC-295 WHICH ARE 1500' IN LENGTH x 500' IN WIDTH,  
SC-296 WHICH IS 900' IN LENGTH x 160' IN WIDTH  
& SC-297 WHICH IS 1500' IN WIDTH x 300' IN WIDTH

SITUATED IN SECTIONS 19 & 30 T3S-R30E & SECTIONS 24, 25 & 26 T3S-R29E



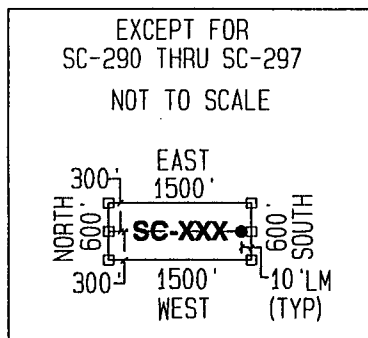
### LEGEND

- INDICATES END CENTER OR CORNER OF LODE CLAIM. SET 2"x2"x5' WOODEN POST (TYPICAL)
- INDICATES LOCATION MONUMENT SET 10' FROM AN END CENTER ON THE CENTER LINE OF THE CLAIM.

### LOCATORS:

FREEMPORT-MCMORAN MORENCI INC.  
4521 US HIGHWAY 191  
MORENCI, AZ 85540

### TYPICAL CLAIM DETAIL



SCALE 1"=2000'



LOCATED DURING THE MONTH  
JANUARY, 2015  
GREENLEE COUNTY, ARIZONA

CLAIM STAKING PERFORMED BY:



**GEOMETRIX LLC**  
LAND SURVEYING SERVICES

(928) 443-1900

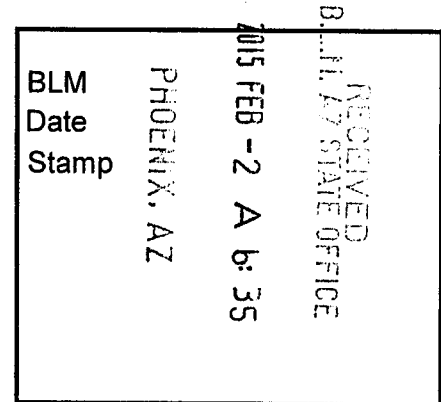
AS AGENTS FOR FREEMPORT-MCMORAN MORENCI INC



Return to:  
Freeport-McMoRan Morenci Inc.  
4521 US Highway 191  
Morenci, AZ 85540

**LOCATION NOTICE FOR LODE MINING CLAIM  
STATE OF ARIZONA, COUNTY OF GREENLEE**

**NOTICE IS HEREBY GIVEN** that the **SC-271** lode mining claim has been located by:  
Freeport-McMoRan Morenci Inc.,  
whose current mailing address is: 4521 US Highway 191  
Morenci, AZ 85540.



The general course of this claim is **East to West** and it is situated in **Greenlee** County, Arizona. This claim is **1500** feet in length and **600** feet in width. This claim runs from the location monument on which this location notice is posted approximately **10** feet in an **Easterly** direction to the **East** end line and **1490** feet in a **Westerly** direction to the **West** end line. This claim is marked by six monuments, one at each corner and one at the center of each end line of the claim.

The location monument on which the notice is posted is situated within:

**Section 19, Township 3 South, Range 30 East**, Gila and Salt River Meridian, Greenlee County, Arizona and this claim encompasses portions of the following quarter section(s), section(s), Township(s) and Range(s): **SW ¼, Section 19, T3S-R30E, G&SRM, Greenlee County, Arizona.**

The locality of this claim with reference to some natural object or permanent monument and additional information (if any) concerning its locality is as follows:

**The Northwest corner of this claim is 2100' North and 9900' West of the Southeast corner of Section 20, T3S-R30E**

The undersigned claims the ground as described above and set forth on the attached 1" = 2000' outline map. This claim is not intended to encroach on any private property or land that is not open for location.

Located, dated and posted on the ground this 12<sup>th</sup> day of January, 2015.

Freeport-McMoRan Morenci Inc. (Owner)

By:   
GEOMETRIX, LLC (Agent)

AMC430324

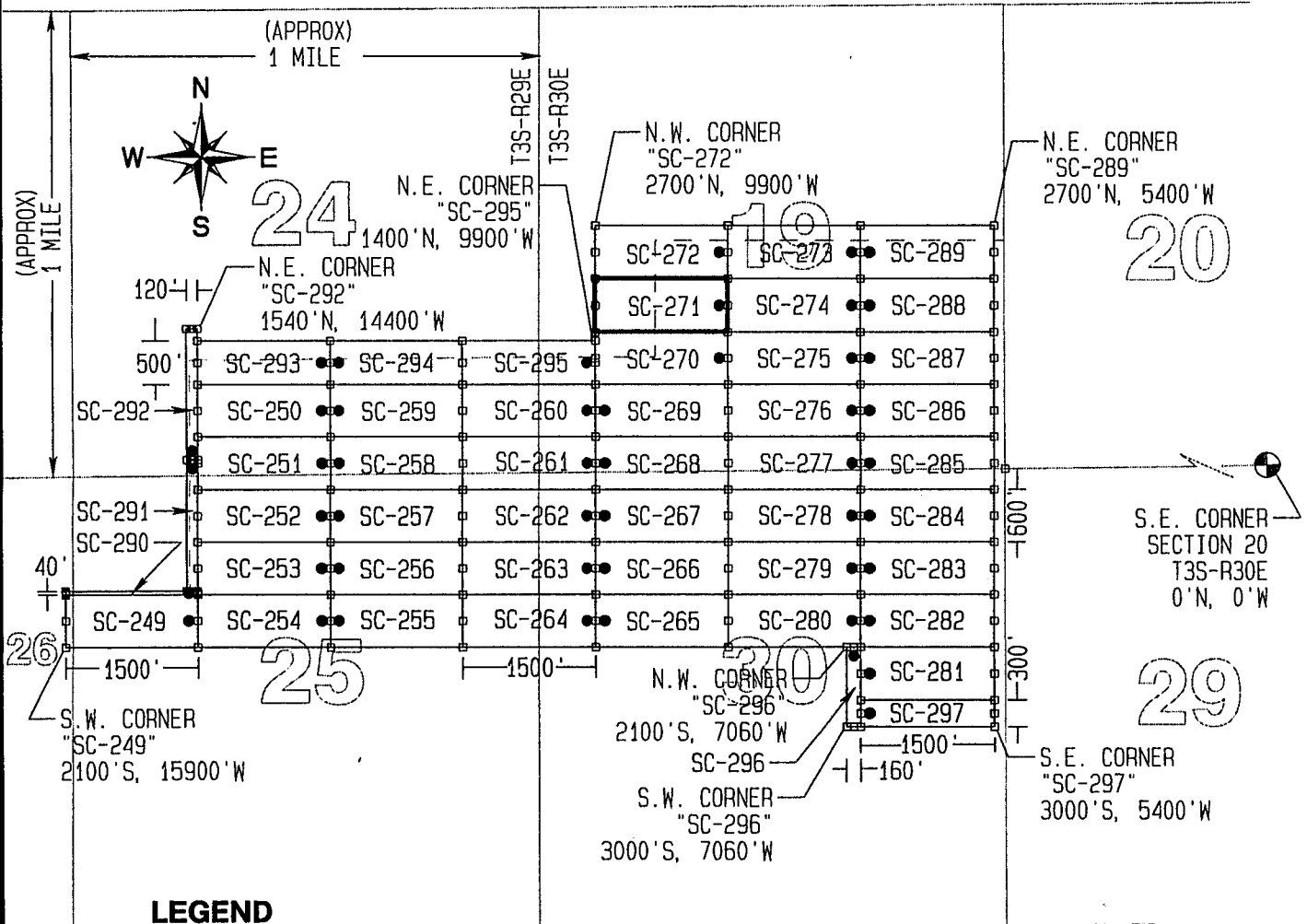


# "SC-271" CLAIM

## LOCATION OF THE SC-249 THROUGH SC-297 LODE CLAIMS

ALL CLAIMS ARE 1500' IN LENGTH & 600' IN WIDTH,  
EXCEPT FOR SC-290 WHICH IS 1500' IN LENGTH x 40' IN WIDTH,  
SC-291 & SC-292 WHICH ARE 1500' IN LENGTH x 120' IN WIDTH,  
SC-293 THRU SC-295 WHICH ARE 1500' IN LENGTH x 500' IN WIDTH,  
SC-296 WHICH IS 900' IN LENGTH x 160' IN WIDTH  
& SC-297 WHICH IS 1500' IN WIDTH x 300' IN WIDTH

SITUATED IN SECTIONS 19 & 30 T3S-R30E & SECTIONS 24, 25 & 26 T3S-R29E



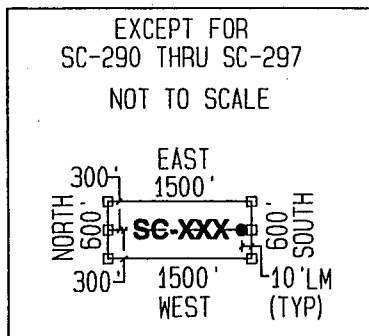
### LEGEND

- INDICATES END CENTER OR CORNER OF LODE CLAIM. SET 2"x2"x5' WOODEN POST (TYPICAL)
- INDICATES LOCATION MONUMENT SET 10' FROM AN END CENTER ON THE CENTER LINE OF THE CLAIM.


### LOCATORS:

FREEMPORT-MCMORAN MORENCI INC.  
4521 US HIGHWAY 191  
MORENCI, AZ 85540

### TYPICAL CLAIM DETAIL



SCALE 1"=2000'



LOCATED DURING THE MONTH  
JANUARY, 2015  
GREENLEE COUNTY, ARIZONA


CLAIM STAKING PERFORMED BY:



**GEOMETRIX LLC**  
LAND SURVEYING SERVICES

(928) 443-1900

AS AGENTS FOR FREEMPORT-MCMORAN MORENCI INC



2015-0003

Page 1 of 2


Requested By: Freeport McMoran  
Berta Manuz Recorder, Greenlee County, AZ  
01-21-2015 10:23 AM Recording Fee \$9.00

Return to:  
Freeport-McMoRan Morenci Inc.  
4521 US Highway 191  
Morenci, AZ 85540

**LOCATION NOTICE FOR LODE MINING CLAIM  
STATE OF ARIZONA, COUNTY OF GREENLEE**

**NOTICE IS HEREBY GIVEN** that the **SC-272** lode mining claim has been located by:

Freeport-McMoRan Morenci Inc.,  
whose current mailing address is: 4521 US Highway 191  
Morenci, AZ 85540.



The general course of this claim is **East to West** and it is situated in **Greenlee** County, Arizona. This claim is **1500** feet in length and **600** feet in width. This claim runs from the location monument on which this location notice is posted approximately **10** feet in an **Easterly** direction to the **East** end line and **1490** feet in a **Westerly** direction to the **West** end line. This claim is marked by six monuments, one at each corner and one at the center of each end line of the claim.

The location monument on which the notice is posted is situated within:

**Section 19, Township 3 South, Range 30 East**, Gila and Salt River Meridian, Greenlee County, Arizona and this claim encompasses portions of the following quarter section(s), section(s), Township(s) and Range(s): **SW ¼ & NW ¼, Section 19, T3S-R30E, G&SRM, Greenlee County, Arizona.**

The locality of this claim with reference to some natural object or permanent monument and additional information (if any) concerning its locality is as follows:

**The Northwest corner of this claim is 2700' North and 9900' West of the Southeast corner of Section 20, T3S-R30E**

The undersigned claims the ground as described above and set forth on the attached 1" = 2000' outline map. This claim is not intended to encroach on any private property or land that is not open for location.

Located, dated and posted on the ground this 12<sup>th</sup> day of January, 2015.

Freeport-McMoRan Morenci Inc. (Owner)

By:   
GEOMETRIX, LLC (Agent)

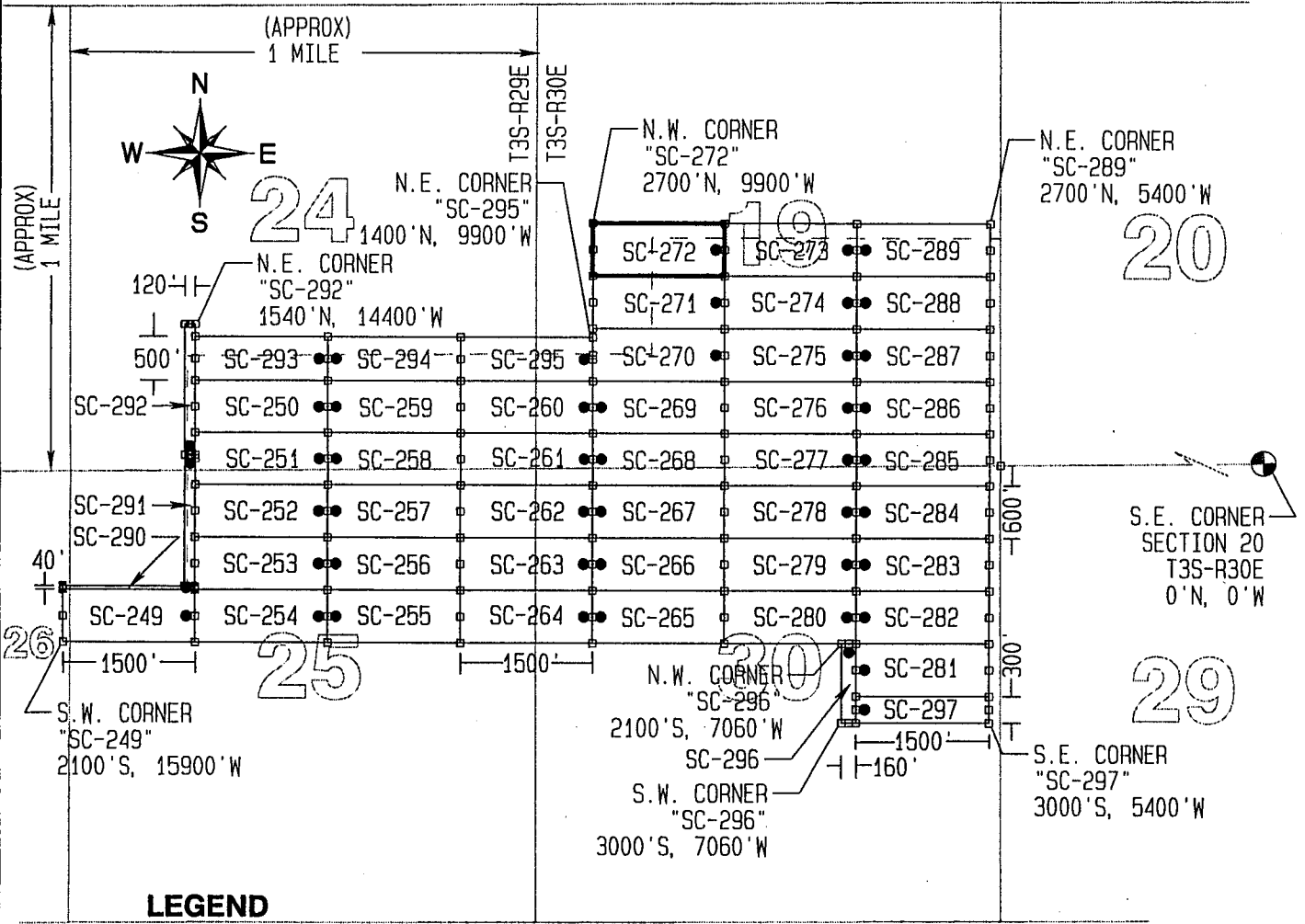
AMC430325

# "SC-272" CLAIM

## LOCATION OF THE SC-249 THROUGH SC-297 LODE CLAIMS

ALL CLAIMS ARE 1500' IN LENGTH & 600' IN WIDTH,  
EXCEPT FOR SC-290 WHICH IS 1500' IN LENGTH x 40' IN WIDTH,  
SC-291 & SC-292 WHICH ARE 1500' IN LENGTH x 120' IN WIDTH,  
SC-293 THRU SC-295 WHICH ARE 1500' IN LENGTH x 500' IN WIDTH,  
SC-296 WHICH IS 900' IN LENGTH x 160' IN WIDTH  
& SC-297 WHICH IS 1500' IN WIDTH x 300' IN WIDTH

SITUATED IN SECTIONS 19 & 30 T3S-R30E & SECTIONS 24, 25 & 26 T3S-R29E



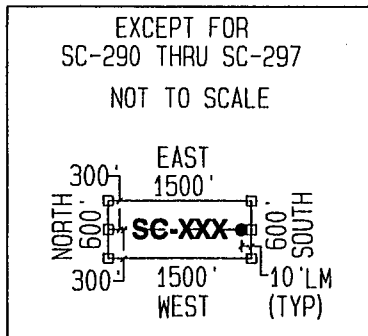
### LEGEND

- INDICATES END CENTER OR CORNER OF LODE CLAIM. SET 2"x2"x5' WOODEN POST (TYPICAL)
- INDICATES LOCATION MONUMENT SET 10' FROM AN END CENTER ON THE CENTER LINE OF THE CLAIM.


### LOCATORS:

FREEPORT-MCMORAN MORENCI INC.  
4521 US HIGHWAY 191  
MORENCI, AZ 85540

### TYPICAL CLAIM DETAIL



SCALE 1"=2000'



LOCATED DURING THE MONTH  
JANUARY, 2015  
GREENLEE COUNTY, ARIZONA


CLAIM STAKING PERFORMED BY:



**GEOMETRIX LLC**  
LAND SURVEYING SERVICES

(928) 443-1900


AS AGENTS FOR FREEPORT-MCMORAN MORENCI INC



Return to:  
Freeport-McMoRan Morenci Inc.  
4521 US Highway 191  
Morenci, AZ 85540

**LOCATION NOTICE FOR LODE MINING CLAIM  
STATE OF ARIZONA, COUNTY OF GREENLEE**

**NOTICE IS HEREBY GIVEN** that the **SC-273** lode mining claim has been located by:  
Freeport-McMoRan Morenci Inc.,  
whose current mailing address is: 4521 US Highway 191  
Morenci, AZ 85540.



The general course of this claim is **East to West** and it is situated in **Greenlee** County, Arizona. This claim is **1500** feet in length and **600** feet in width. This claim runs from the location monument on which this location notice is posted approximately **10** feet in an **Easterly** direction to the **East** end line and **1490** feet in a **Westerly** direction to the **West** end line. This claim is marked by six monuments, one at each corner and one at the center of each end line of the claim.

The location monument on which the notice is posted is situated within:  
**Section 19, Township 3 South, Range 30 East**, Gila and Salt River Meridian, Greenlee County, Arizona and this claim encompasses portions of the following quarter section(s), section(s), Township(s) and Range(s): **SE ¼, SW ¼, NW ¼ & NE ¼, Section 19, T3S-R30E, G&SRM, Greenlee County, Arizona.**

The locality of this claim with reference to some natural object or permanent monument and additional information (if any) concerning its locality is as follows:

**The Northwest corner of this claim is 2700' North and 8400' West of the Southeast corner of Section 20, T3S-R30E**

AMC430326

The undersigned claims the ground as described above and set forth on the attached 1" = 2000' outline map. This claim is not intended to encroach on any private property or land that is not open for location.

Located, dated and posted on the ground this 12<sup>th</sup> day of January, 2015.

Freeport-McMoRan Morenci Inc. (Owner)

By:   
GEOMETRIX, LLC (Agent)

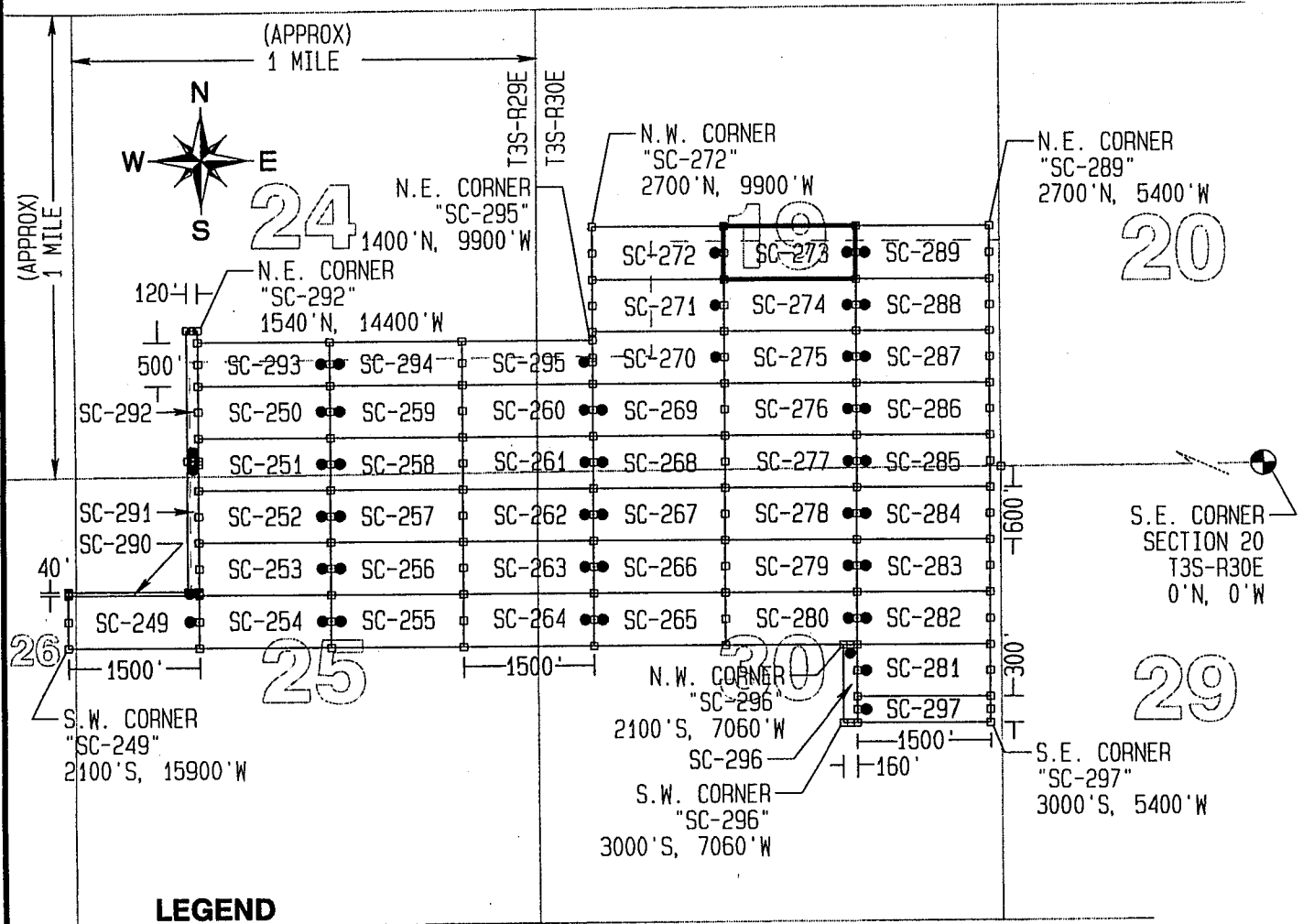
# "SC-273" CLAIM

## LOCATION OF THE SC-249 THROUGH SC-297 LODE CLAIMS

ALL CLAIMS ARE 1500' IN LENGTH & 600' IN WIDTH,

EXCEPT FOR SC-290 WHICH IS 1500' IN LENGTH x 40' IN WIDTH,  
 SC-291 & SC-292 WHICH ARE 1500' IN LENGTH x 120' IN WIDTH,  
 SC-293 THRU SC-295 WHICH ARE 1500' IN LENGTH x 500' IN WIDTH,  
 SC-296 WHICH IS 900' IN LENGTH x 160' IN WIDTH  
 & SC-297 WHICH IS 1500' IN WIDTH x 300' IN WIDTH

SITUATED IN SECTIONS 19 & 30 T3S-R30E & SECTIONS 24, 25 & 26 T3S-R29E



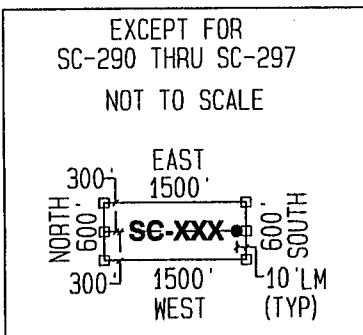
### LEGEND

- INDICATES END CENTER OR CORNER OF LODE CLAIM. SET 2"x2"x5' WOODEN POST (TYPICAL)
- INDICATES LOCATION MONUMENT SET 10' FROM AN END CENTER ON THE CENTER LINE OF THE CLAIM.


### LOCATORS:

FREEPORT-MCMORAN MORENCI INC.  
 4521 US HIGHWAY 191  
 MORENCI, AZ 85540

### TYPICAL CLAIM DETAIL



SCALE 1"=2000'



LOCATED DURING THE MONTH  
 JANUARY, 2015  
 GREENLEE COUNTY, ARIZONA

CLAIM STAKING PERFORMED BY:



**GEOMETRIX LLC**  
 LAND SURVEYING SERVICES


(928) 443-1900

AS AGENTS FOR FREEPORT-MCMORAN MORENCI INC



Return to:  
Freeport-McMoRan Morenci Inc.  
4521 US Highway 191  
Morenci, AZ 85540

**LOCATION NOTICE FOR LODE MINING CLAIM  
STATE OF ARIZONA, COUNTY OF GREENLEE**



**NOTICE IS HEREBY GIVEN** that the **SC-274** lode mining claim has been located by:  
Freeport-McMoRan Morenci Inc.,  
whose current mailing address is: 4521 US Highway 191  
Morenci, AZ 85540.

The general course of this claim is **East to West** and it is situated in **Greenlee** County, Arizona. This claim is **1500** feet in length and **600** feet in width. This claim runs from the location monument on which this location notice is posted approximately **10** feet in an **Easterly** direction to the **East** end line and **1490** feet in a **Westerly** direction to the **West** end line. This claim is marked by six monuments, one at each corner and one at the center of each end line of the claim.

The location monument on which the notice is posted is situated within:

**Section 19, Township 3 South, Range 30 East**, Gila and Salt River Meridian, Greenlee County, Arizona and this claim encompasses portions of the following quarter section(s), section(s), Township(s) and Range(s): **SE ¼ & SW ¼, Section 19, T3S-R30E, G&SRM, Greenlee County, Arizona.**

The locality of this claim with reference to some natural object or permanent monument and additional information (if any) concerning its locality is as follows:

**The Northwest corner of this claim is 2,100' North and 8400' West of the Southeast corner of Section 20, T3S-R30E**

The undersigned claims the ground as described above and set forth on the attached 1" = 2000' outline map. This claim is not intended to encroach on any private property or land that is not open for location.

Located, dated and posted on the ground this 12<sup>th</sup> day of January, 2015.

Freeport-McMoRan Morenci Inc. (Owner)

By:   
GEOMETRIX, LLC (Agent)

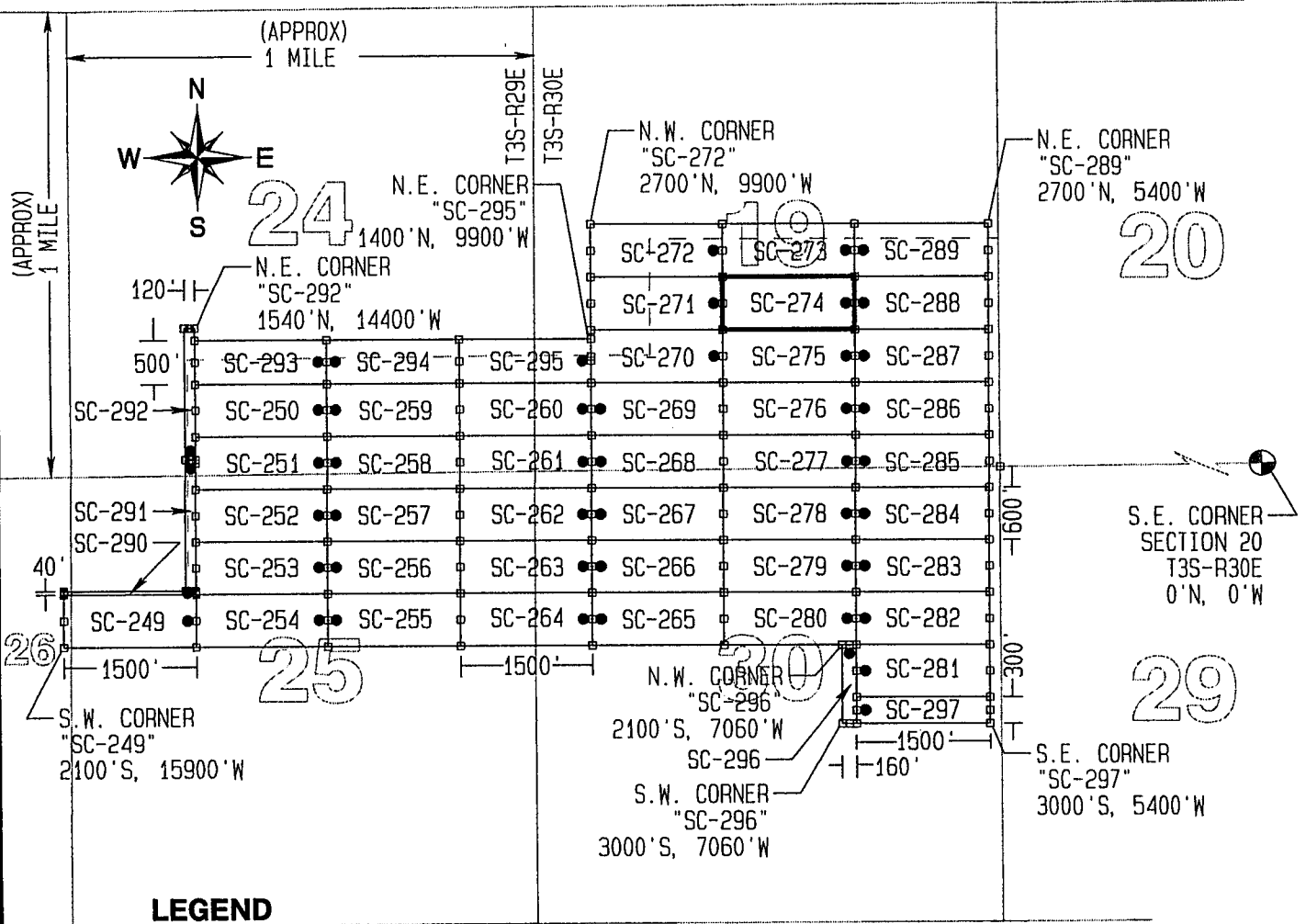
AMC4303271

# "SC-274" CLAIM

## LOCATION OF THE SC-249 THROUGH SC-297 LODE CLAIMS

ALL CLAIMS ARE 1500' IN LENGTH & 600' IN WIDTH,  
EXCEPT FOR SC-290 WHICH IS 1500' IN LENGTH x 40' IN WIDTH,  
SC-291 & SC-292 WHICH ARE 1500' IN LENGTH x 120' IN WIDTH,  
SC-293 THRU SC-295 WHICH ARE 1500' IN LENGTH x 500' IN WIDTH,  
SC-296 WHICH IS 900' IN LENGTH x 160' IN WIDTH  
& SC-297 WHICH IS 1500' IN WIDTH x 300' IN WIDTH


SITUATED IN SECTIONS 19 & 30 T3S-R30E & SECTIONS 24, 25 & 26 T3S-R29E



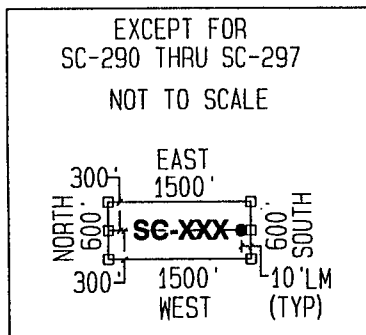
### LEGEND

- INDICATES END CENTER OR CORNER OF LODE CLAIM. SET 2"x2"x5' WOODEN POST (TYPICAL)
- INDICATES LOCATION MONUMENT SET 10' FROM AN END CENTER ON THE CENTER LINE OF THE CLAIM.

SCALE 1"=2000'




### TYPICAL CLAIM DETAIL



LOCATED DURING THE MONTH  
JANUARY, 2015  
GREENLEE COUNTY, ARIZONA

CLAIM STAKING PERFORMED BY:

**LOCATORS:**  
FREEPORT-MCMORAN MORENCI INC.  
4521 US HIGHWAY 191  
MORENCI, AZ 85540



**GEOMETRIX LLC**  
LAND SURVEYING SERVICES

(928) 443-1900

AS AGENTS FOR FREEPORT-MCMORAN MORENCI INC



2015-0006

Page 1 of 2

Requested By: Freeport McMoran  
Berta Manuz Recorder, Greenlee County, AZ  
01-21-2015 10:23 AM Recording Fee \$9.00


Return to:

Freeport-McMoRan Morenci Inc.  
4521 US Highway 191  
Morenci, AZ 85540

**LOCATION NOTICE FOR LODE MINING CLAIM  
STATE OF ARIZONA, COUNTY OF GREENLEE**

**NOTICE IS HEREBY GIVEN** that the **SC-275** lode mining claim has been located by:

Freeport-McMoRan Morenci Inc.,  
whose current mailing address is: 4521 US Highway 191  
Morenci, AZ 85540.



The general course of this claim is **East to West** and it is situated in **Greenlee** County, Arizona. This claim is **1500** feet in length and **600** feet in width. This claim runs from the location monument on which this location notice is posted approximately **10** feet in an **Easterly** direction to the **East** end line and **1490** feet in a **Westerly** direction to the **West** end line. This claim is marked by six monuments, one at each corner and one at the center of each end line of the claim.

The location monument on which the notice is posted is situated within:

**Section 19, Township 3 South, Range 30 East**, Gila and Salt River Meridian, Greenlee County, Arizona and this claim encompasses portions of the following quarter section(s), section(s), Township(s) and Range(s): **SE ¼ & SW ¼ , Section 19, T3S-R30E, G&SRM, Greenlee County, Arizona.**

The locality of this claim with reference to some natural object or permanent monument and additional information (if any) concerning its locality is as follows:

**The Northwest corner of this claim is 1500' North and 8400' West of the Southeast corner of Section 20, T3S-R30E**

The undersigned claims the ground as described above and set forth on the attached 1" = 2000' outline map. This claim is not intended to encroach on any private property or land that is not open for location.

Located, dated and posted on the ground this 12<sup>th</sup> day of January, 2015.

Freeport-McMoRan Morenci Inc. (Owner)

By:

GEOMETRIX, LLC (Agent)

AMC430328

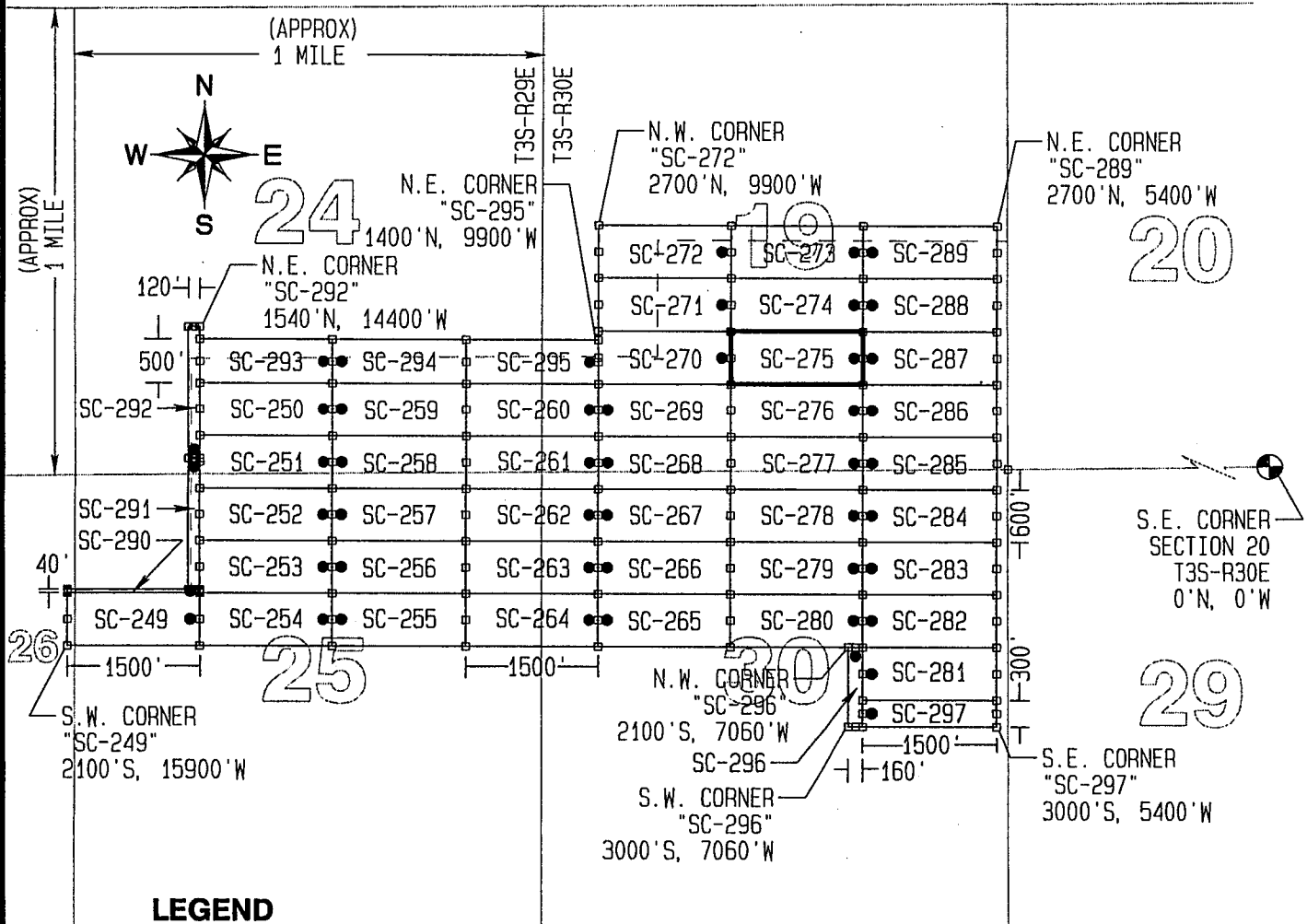


# "SC-275" CLAIM

## LOCATION OF THE SC-249 THROUGH SC-297 LODE CLAIMS

ALL CLAIMS ARE 1500' IN LENGTH & 600' IN WIDTH,  
EXCEPT FOR SC-290 WHICH IS 1500' IN LENGTH x 40' IN WIDTH,  
SC-291 & SC-292 WHICH ARE 1500' IN LENGTH x 120' IN WIDTH,  
SC-293 THRU SC-295 WHICH ARE 1500' IN LENGTH x 500' IN WIDTH,  
SC-296 WHICH IS 900' IN LENGTH x 160' IN WIDTH  
& SC-297 WHICH IS 1500' IN WIDTH x 300' IN WIDTH

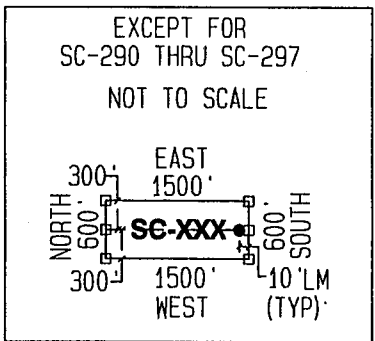
SITUATED IN SECTIONS 19 & 30 T3S-R30E & SECTIONS 24, 25 & 26 T3S-R29E




- INDICATES END CENTER OR CORNER OF LODE CLAIM. SET 2"x2"x5' WOODEN POST (TYPICAL)
- INDICATES LOCATION MONUMENT SET 10' FROM AN END CENTER ON THE CENTER LINE OF THE CLAIM.

**LOCATORS:**  
FREEPORT-MCMORAN MORENCI INC.  
4521 US HIGHWAY 191  
MORENCI, AZ 85540

### TYPICAL CLAIM DETAIL



SCALE 1"=2000'




LOCATED DURING THE MONTH  
JANUARY, 2015  
GREENLEE COUNTY, ARIZONA

CLAIM STAKING PERFORMED BY:



(928) 443-1900


AS AGENTS FOR FREEPORT-MCMORAN MORENCI INC



Return to:  
Freeport-McMoRan Morenci Inc.  
4521 US Highway 191  
Morenci, AZ 85540

**LOCATION NOTICE FOR LODE MINING CLAIM  
STATE OF ARIZONA, COUNTY OF GREENLEE**

**NOTICE IS HEREBY GIVEN** that the **SC-276** lode mining claim has been located by:  
Freeport-McMoRan Morenci Inc.,  
whose current mailing address is: 4521 US Highway 191  
Morenci, AZ 85540.



The general course of this claim is **East to West** and it is situated in **Greenlee** County, Arizona. This claim is **1500** feet in length and **600** feet in width. This claim runs from the location monument on which this location notice is posted approximately **10** feet in an **Easterly** direction to the **East** end line and **1490** feet in a **Westerly** direction to the **West** end line. This claim is marked by six monuments, one at each corner and one at the center of each end line of the claim.

The location monument on which the notice is posted is situated within:

**Section 19, Township 3 South, Range 30 East**, Gila and Salt River Meridian, Greenlee County, Arizona and this claim encompasses portions of the following quarter section(s), section(s), Township(s) and Range(s): **SE ¼ & SW ¼, Section 19, T3S-R30E, G&SRM, Greenlee County, Arizona.**

The locality of this claim with reference to some natural object or permanent monument and additional information (if any) concerning its locality is as follows:

**The Northwest corner of this claim is 900' North and 8400' West of the Southeast corner of Section 20, T3S-R30E**

The undersigned claims the ground as described above and set forth on the attached 1" = 2000' outline map. This claim is not intended to encroach on any private property or land that is not open for location.

Located, dated and posted on the ground this 12<sup>th</sup> day of January, 2015.

Freeport-McMoRan Morenci Inc. (Owner)

By:   
GEOMETRIX, LLC (Agent)

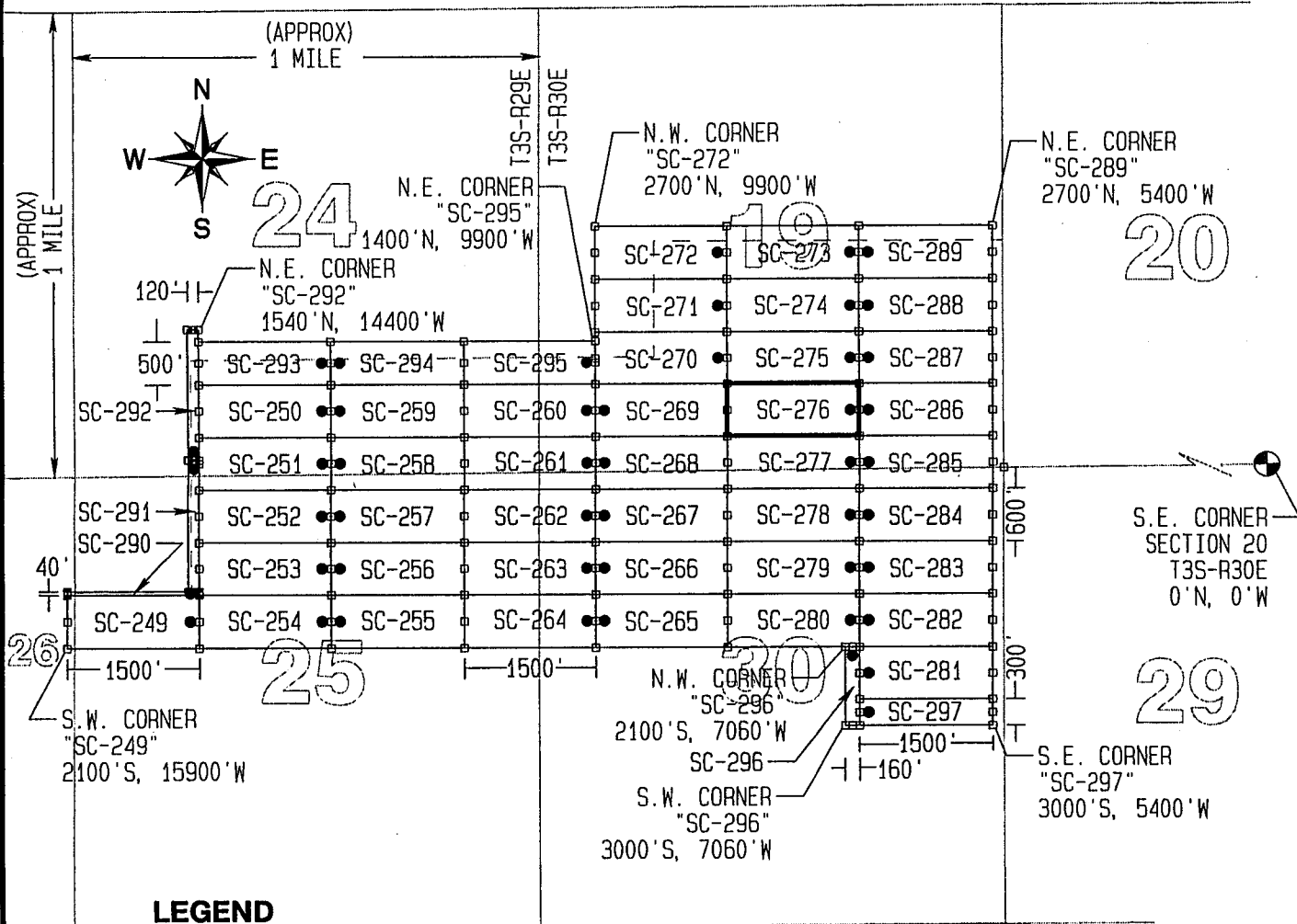
AMC430329

# "SC-276" CLAIM

## LOCATION OF THE SC-249 THROUGH SC-297 LODE CLAIMS

ALL CLAIMS ARE 1500' IN LENGTH & 600' IN WIDTH,  
EXCEPT FOR SC-290 WHICH IS 1500' IN LENGTH x 40' IN WIDTH,  
SC-291 & SC-292 WHICH ARE 1500' IN LENGTH x 120' IN WIDTH,  
SC-293 THRU SC-295 WHICH ARE 1500' IN LENGTH x 500' IN WIDTH,  
SC-296 WHICH IS 900' IN LENGTH x 160' IN WIDTH  
& SC-297 WHICH IS 1500' IN WIDTH x 300' IN WIDTH

SITUATED IN SECTIONS 19 & 30 T3S-R30E & SECTIONS 24, 25 & 26 T3S-R29E



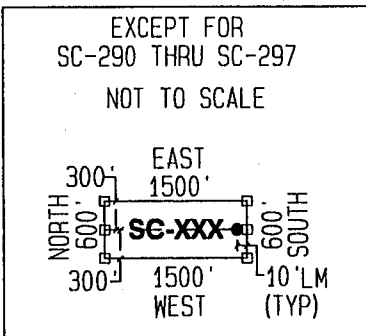
### LEGEND

- INDICATES END CENTER OR CORNER OF LODE CLAIM. SET 2"x2"x5' WOODEN POST (TYPICAL)
- INDICATES LOCATION MONUMENT SET 10' FROM AN END CENTER ON THE CENTER LINE OF THE CLAIM.

### LOCATORS:

FREEPORT-MCMORAN MORENCI INC.  
4521 US HIGHWAY 191  
MORENCI, AZ 85540

### TYPICAL CLAIM DETAIL



SCALE 1"=2000'



0 2000 4000

LOCATED DURING THE MONTH  
JANUARY, 2015  
GREENLEE COUNTY, ARIZONA

CLAIM STAKING PERFORMED BY:



**GEOMETRIX LLC**  
LAND SURVEYING SERVICES

(928) 443-1900


AS AGENTS FOR FREEPORT-MCMORAN MORENCI INC



Return to:  
Freeport-McMoRan Morenci Inc.  
4521 US Highway 191  
Morenci, AZ 85540

**LOCATION NOTICE FOR LODE MINING CLAIM  
STATE OF ARIZONA, COUNTY OF GREENLEE**

**NOTICE IS HEREBY GIVEN** that the **SC-277** lode mining claim has been located by:  
Freeport-McMoRan Morenci Inc.,  
whose current mailing address is: 4521 US Highway 191  
Morenci, AZ 85540.



The general course of this claim is **East to West** and it is situated in **Greenlee** County, Arizona. This claim is **1500** feet in length and **600** feet in width. This claim runs from the location monument on which this location notice is posted approximately **10** feet in an **Easterly** direction to the **East** end line and **1490** feet in a **Westerly** direction to the **West** end line. This claim is marked by six monuments, one at each corner and one at the center of each end line of the claim.

The location monument on which the notice is posted is situated within:

**Section 19, Township 3 South, Range 30 East**, Gila and Salt River Meridian, Greenlee County, Arizona and this claim encompasses portions of the following quarter section(s), section(s), Township(s) and Range(s): **SE 1/4 & SW 1/4, Section 19 & NE 1/4 & NW 1/4, Section 30 T3S-R30E, G&SRM, Greenlee County, Arizona.**

The locality of this claim with reference to some natural object or permanent monument and additional information (if any) concerning its locality is as follows:

**The Northwest corner of this claim is 300' North and 8400' West of the Southeast corner of Section 20, T3S-R30E**

The undersigned claims the ground as described above and set forth on the attached 1" = 2000' outline map. This claim is not intended to encroach on any private property or land that is not open for location.

Located, dated and posted on the ground this 12<sup>th</sup> day of January, 2015.

Freeport-McMoRan Morenci Inc. (Owner)

By:   
GEOMETRIX, LLC (Agent)

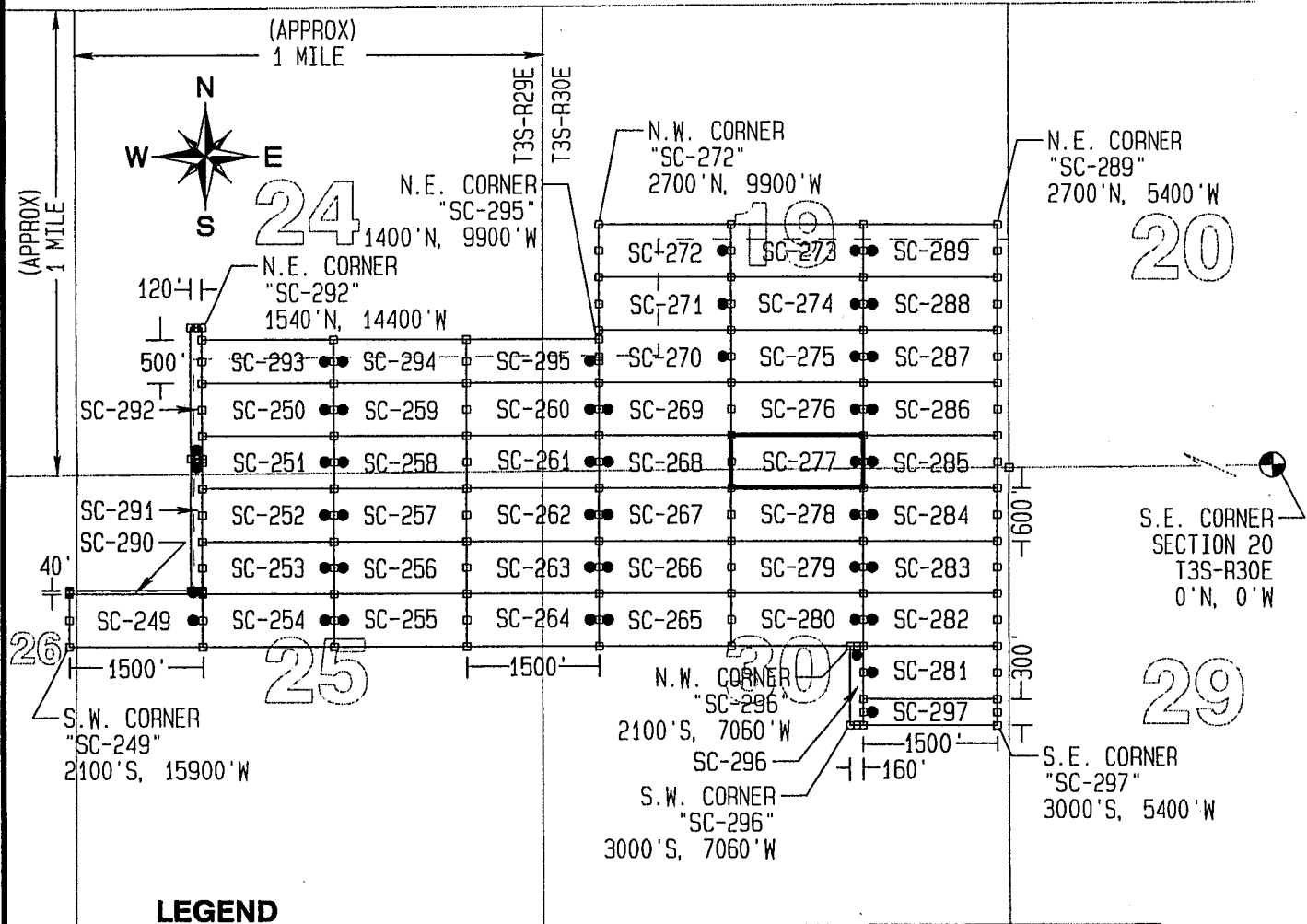
AMC430330

# "SC-277" CLAIM

## LOCATION OF THE SC-249 THROUGH SC-297 LODE CLAIMS

ALL CLAIMS ARE 1500' IN LENGTH & 600' IN WIDTH,  
EXCEPT FOR SC-290 WHICH IS 1500' IN LENGTH x 40' IN WIDTH,  
SC-291 & SC-292 WHICH ARE 1500' IN LENGTH x 120' IN WIDTH,  
SC-293 THRU SC-295 WHICH ARE 1500' IN LENGTH x 500' IN WIDTH,  
SC-296 WHICH IS 900' IN LENGTH x 160' IN WIDTH  
& SC-297 WHICH IS 1500' IN WIDTH x 300' IN WIDTH

SITUATED IN SECTIONS 19 & 30 T3S-R30E & SECTIONS 24, 25 & 26 T3S-R29E

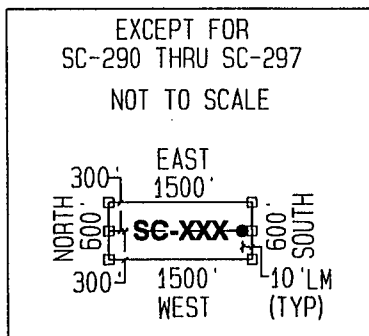


**LEGEND**

- INDICATES END CENTER OR CORNER OF LODE CLAIM. SET 2"x2"x5' WOODEN POST (TYPICAL)
- INDICATES LOCATION MONUMENT SET 10' FROM AN END CENTER ON THE CENTER LINE OF THE CLAIM.

**LOCATORS:**  
FREEPORT-MCMORAN MORENCI INC.  
4521 US HIGHWAY 191  
MORENCI, AZ 85540

**TYPICAL CLAIM DETAIL**



SCALE 1"=2000'



LOCATED DURING THE MONTH  
JANUARY, 2015  
GREENLEE COUNTY, ARIZONA

CLAIM STAKING PERFORMED BY:



(928) 443-1900


AS AGENTS FOR FREEPORT-MCMORAN MORENCI INC



Return to:  
Freeport-McMoRan Morenci Inc.  
4521 US Highway 191  
Morenci, AZ 85540

**LOCATION NOTICE FOR LODE MINING CLAIM  
STATE OF ARIZONA, COUNTY OF GREENLEE**

**NOTICE IS HEREBY GIVEN** that the **SC-278** lode mining claim has been located by:  
Freeport-McMoRan Morenci Inc.,  
whose current mailing address is: 4521 US Highway 191  
Morenci, AZ 85540.



The general course of this claim is **East to West** and it is situated in **Greenlee** County, Arizona. This claim is **1500** feet in length and **600** feet in width. This claim runs from the location monument on which this location notice is posted approximately **10** feet in an **Easterly** direction to the **East** end line and **1490** feet in a **Westerly** direction to the **West** end line. This claim is marked by six monuments, one at each corner and one at the center of each end line of the claim.

The location monument on which the notice is posted is situated within:

**Section 30, Township 3 South, Range 30 East**, Gila and Salt River Meridian, Greenlee County, Arizona and this claim encompasses portions of the following quarter section(s), section(s), Township(s) and Range(s): **NE ¼ & NW ¼, Section 30, T3S-R30E, G&SRM, Greenlee County, Arizona.**

The locality of this claim with reference to some natural object or permanent monument and additional information (if any) concerning its locality is as follows:

**The Northwest corner of this claim is 300' South and 8400' West of the Southeast corner of Section 20, T3S-R30E**

The undersigned claims the ground as described above and set forth on the attached 1" = 2000' outline map. This claim is not intended to encroach on any private property or land that is not open for location.

Located, dated and posted on the ground this 12<sup>th</sup> day of January, 2015.

Freeport-McMoRan Morenci Inc. (Owner)

By:   
GEOMETRIX, LLC (Agent)

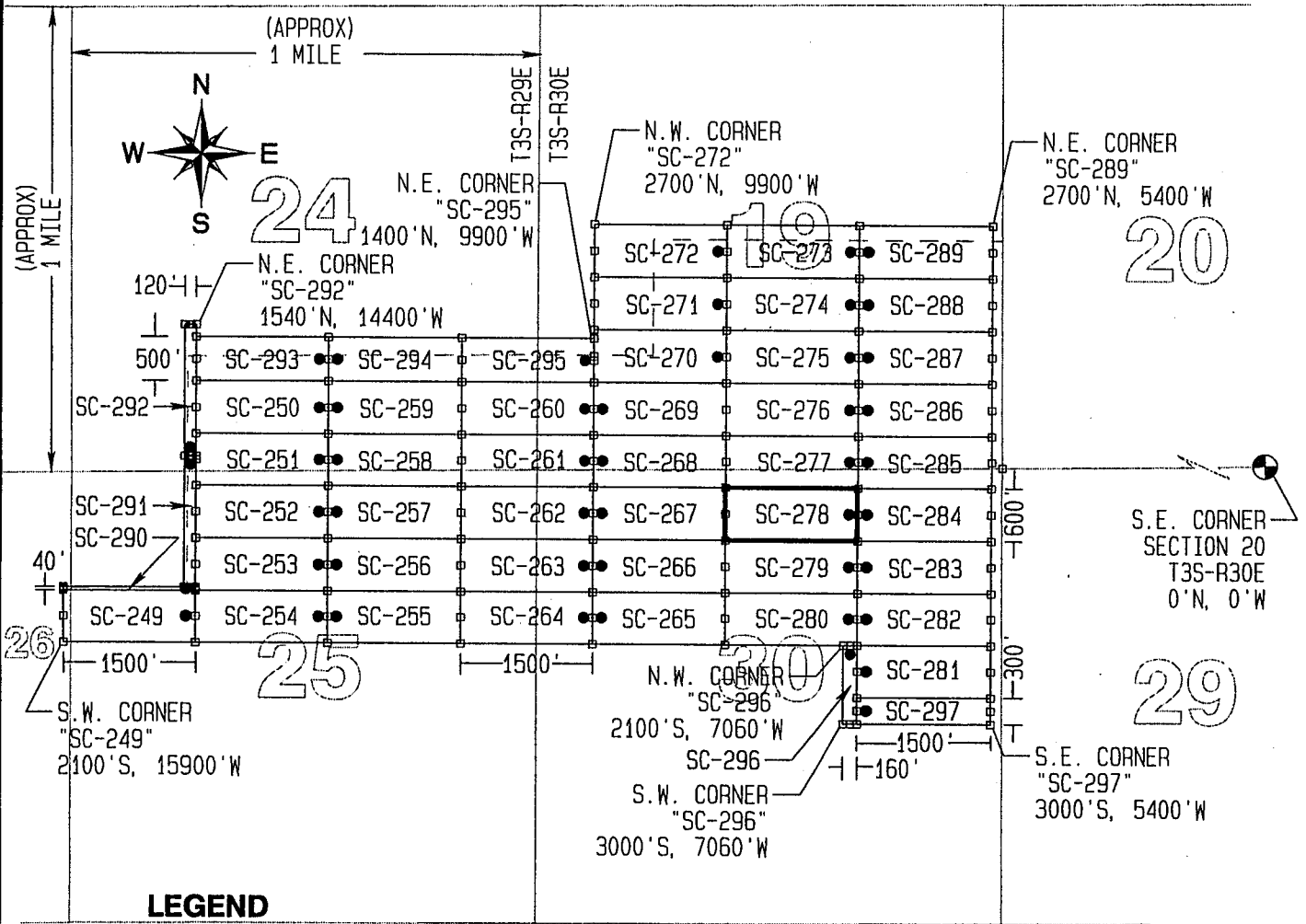
AHC430331

# "SC-278" CLAIM

## LOCATION OF THE SC-249 THROUGH SC-297 LODE CLAIMS

ALL CLAIMS ARE 1500' IN LENGTH & 600' IN WIDTH,  
EXCEPT FOR SC-290 WHICH IS 1500' IN LENGTH x 40' IN WIDTH,  
SC-291 & SC-292 WHICH ARE 1500' IN LENGTH x 120' IN WIDTH,  
SC-293 THRU SC-295 WHICH ARE 1500' IN LENGTH x 500' IN WIDTH,  
SC-296 WHICH IS 900' IN LENGTH x 160' IN WIDTH  
& SC-297 WHICH IS 1500' IN WIDTH x 300' IN WIDTH

SITUATED IN SECTIONS 19 & 30 T3S-R30E & SECTIONS 24, 25 & 26 T3S-R29E



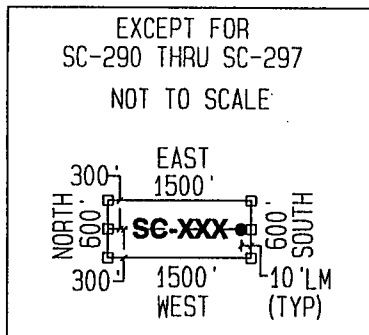
### LEGEND

- INDICATES END CENTER OR CORNER OF LODE CLAIM. SET 2"x2"x5' WOODEN POST (TYPICAL)
- INDICATES LOCATION MONUMENT SET 10' FROM AN END CENTER ON THE CENTER LINE OF THE CLAIM.


### LOCATORS:

FREEMPORT-MCMORAN MORENCI INC.  
4521 US HIGHWAY 191  
MORENCI, AZ 85540

### TYPICAL CLAIM DETAIL



SCALE 1"=2000'



LOCATED DURING THE MONTH  
JANUARY, 2015  
GREENLEE COUNTY, ARIZONA

CLAIM STAKING PERFORMED BY:



**GEOMETRIX LLC**  
LAND SURVEYING SERVICES

(928) 443-1900

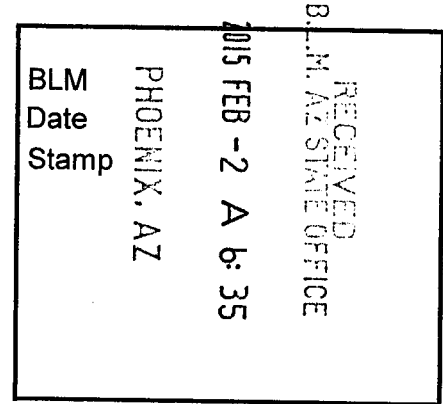
AS AGENTS FOR FREEMPORT-MCMORAN MORENCI INC



Return to:  
Freeport-McMoRan Morenci Inc.  
4521 US Highway 191  
Morenci, AZ 85540

**LOCATION NOTICE FOR LODE MINING CLAIM  
STATE OF ARIZONA, COUNTY OF GREENLEE**

**NOTICE IS HEREBY GIVEN** that the **SC-279** lode mining claim has been located by:  
Freeport-McMoRan Morenci Inc.,  
whose current mailing address is: 4521 US Highway 191  
Morenci, AZ 85540.



The general course of this claim is **East to West** and it is situated in **Greenlee** County, Arizona. This claim is **1500** feet in length and **600** feet in width. This claim runs from the location monument on which this location notice is posted approximately **10** feet in an **Easterly** direction to the **East** end line and **1490** feet in a **Westerly** direction to the **West** end line. This claim is marked by six monuments, one at each corner and one at the center of each end line of the claim.

The location monument on which the notice is posted is situated within:

**Section 30, Township 3 South, Range 30 East**, Gila and Salt River Meridian, Greenlee County, Arizona and this claim encompasses portions of the following quarter section(s), section(s), Township(s) and Range(s): **NE ¼ & NW ¼, Section 30, T3S-R30E, G&SRM, Greenlee County, Arizona.**

The locality of this claim with reference to some natural object or permanent monument and additional information (if any) concerning its locality is as follows:

**The Northwest corner of this claim is 900' South and 8400' West of the Southeast corner of Section 20, T3S-R30E**

AMC430332

The undersigned claims the ground as described above and set forth on the attached 1" = 2000' outline map. This claim is not intended to encroach on any private property or land that is not open for location.

Located, dated and posted on the ground this 12<sup>th</sup> day of January, 2015.

Freeport-McMoRan Morenci Inc. (Owner)

By:   
GEOMETRIX, LLC (Agent)

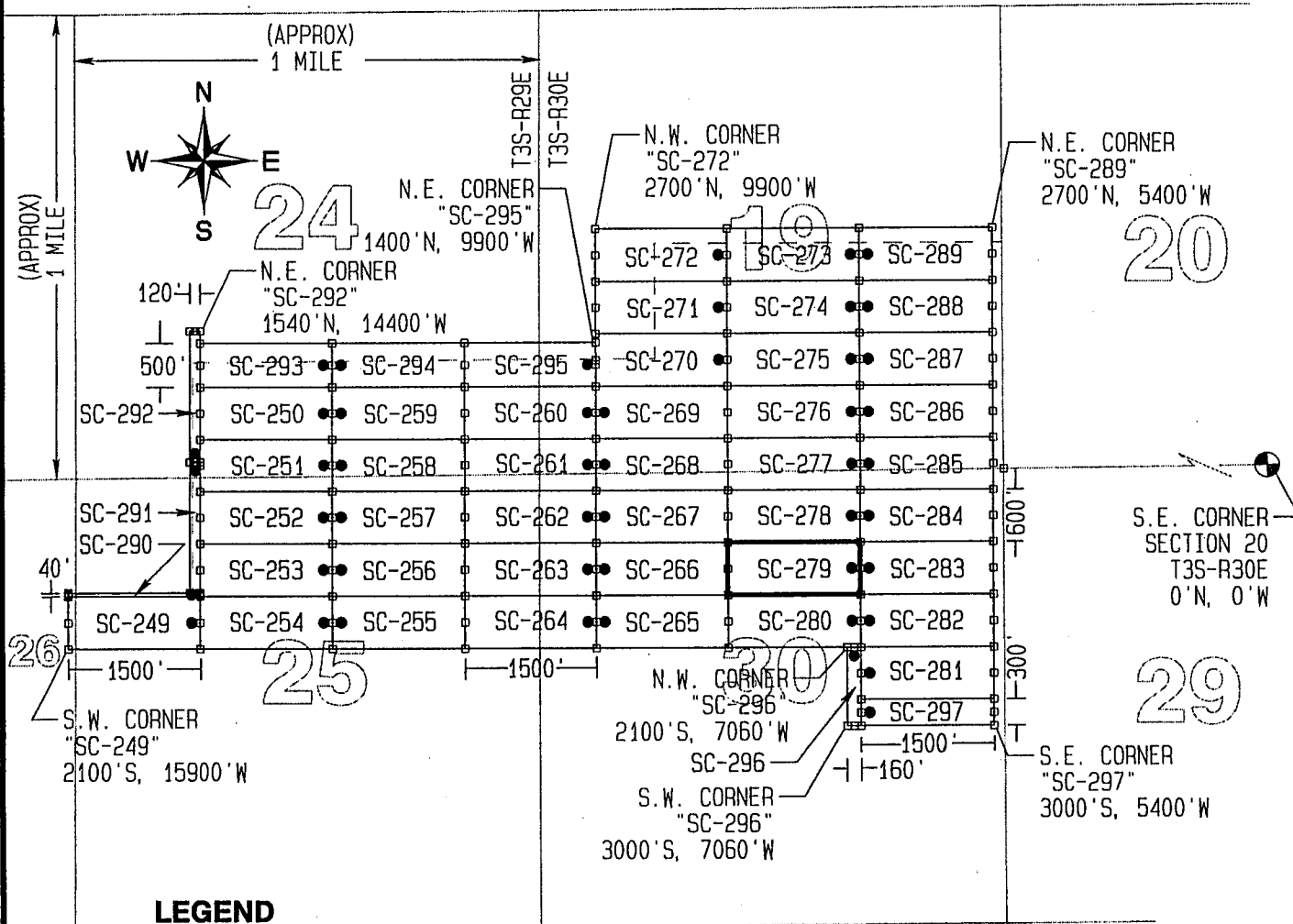


# "SC-279" CLAIM

## LOCATION OF THE SC-249 THROUGH SC-297 LODE CLAIMS

ALL CLAIMS ARE 1500' IN LENGTH & 600' IN WIDTH,  
EXCEPT FOR SC-290 WHICH IS 1500' IN LENGTH x 40' IN WIDTH,  
SC-291 & SC-292 WHICH ARE 1500' IN LENGTH x 120' IN WIDTH,  
SC-293 THRU SC-295 WHICH ARE 1500' IN LENGTH x 500' IN WIDTH,  
SC-296 WHICH IS 900' IN LENGTH x 160' IN WIDTH  
& SC-297 WHICH IS 1500' IN WIDTH x 300' IN WIDTH

SITUATED IN SECTIONS 19 & 30 T3S-R30E & SECTIONS 24, 25 & 26 T3S-R29E

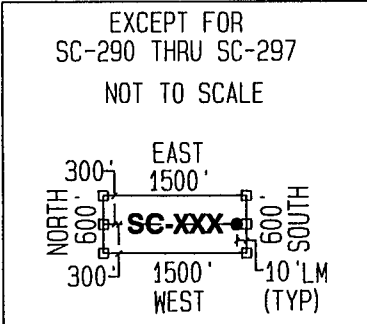


### LEGEND

- INDICATES END CENTER OR CORNER OF LODE CLAIM. SET 2"x2"x5' WOODEN POST (TYPICAL)
- INDICATES LOCATION MONUMENT SET 10' FROM AN END CENTER ON THE CENTER LINE OF THE CLAIM.

**LOCATORS:**  
FREEPORT-MCMORAN MORENCI INC.  
4521 US HIGHWAY 191  
MORENCI, AZ 85540

### TYPICAL CLAIM DETAIL




SCALE 1"=2000'




LOCATED DURING THE MONTH  
JANUARY, 2015  
GREENLEE COUNTY, ARIZONA

CLAIM STAKING PERFORMED BY:



(928) 443-1900


AS AGENTS FOR FREEPORT-MCMORAN MORENCI INC



Return to:  
Freeport-McMoRan Morenci Inc.  
4521 US Highway 191  
Morenci, AZ 85540

**LOCATION NOTICE FOR LODE MINING CLAIM  
STATE OF ARIZONA, COUNTY OF GREENLEE**

**NOTICE IS HEREBY GIVEN** that the **SC-280** lode mining claim has been located by:  
Freeport-McMoRan Morenci Inc.,  
whose current mailing address is: 4521 US Highway 191  
Morenci, AZ 85540.



The general course of this claim is **East to West** and it is situated in **Greenlee** County, Arizona. This claim is **1500** feet in length and **600** feet in width. This claim runs from the location monument on which this location notice is posted approximately **10** feet in an **Easterly** direction to the **East** end line and **1490** feet in a **Westerly** direction to the **West** end line. This claim is marked by six monuments, one at each corner and one at the center of each end line of the claim.

The location monument on which the notice is posted is situated within:

**Section 30, Township 3 South, Range 30 East**, Gila and Salt River Meridian, Greenlee County, Arizona and this claim encompasses portions of the following quarter section(s), section(s), Township(s) and Range(s): **NE ¼ & NW ¼, Section 30, T3S-R30E, G&SRM, Greenlee County, Arizona.**

The locality of this claim with reference to some natural object or permanent monument and additional information (if any) concerning its locality is as follows:

**The Northwest corner of this claim is 1500' South and 8400' West of the Southeast corner of Section 20, T3S-R30E**

The undersigned claims the ground as described above and set forth on the attached 1" = 2000' outline map. This claim is not intended to encroach on any private property or land that is not open for location.

Located, dated and posted on the ground this 12<sup>th</sup> day of January, 2015.

Freeport-McMoRan Morenci Inc. (Owner)

By:   
GEOMETRIX, LLC (Agent)

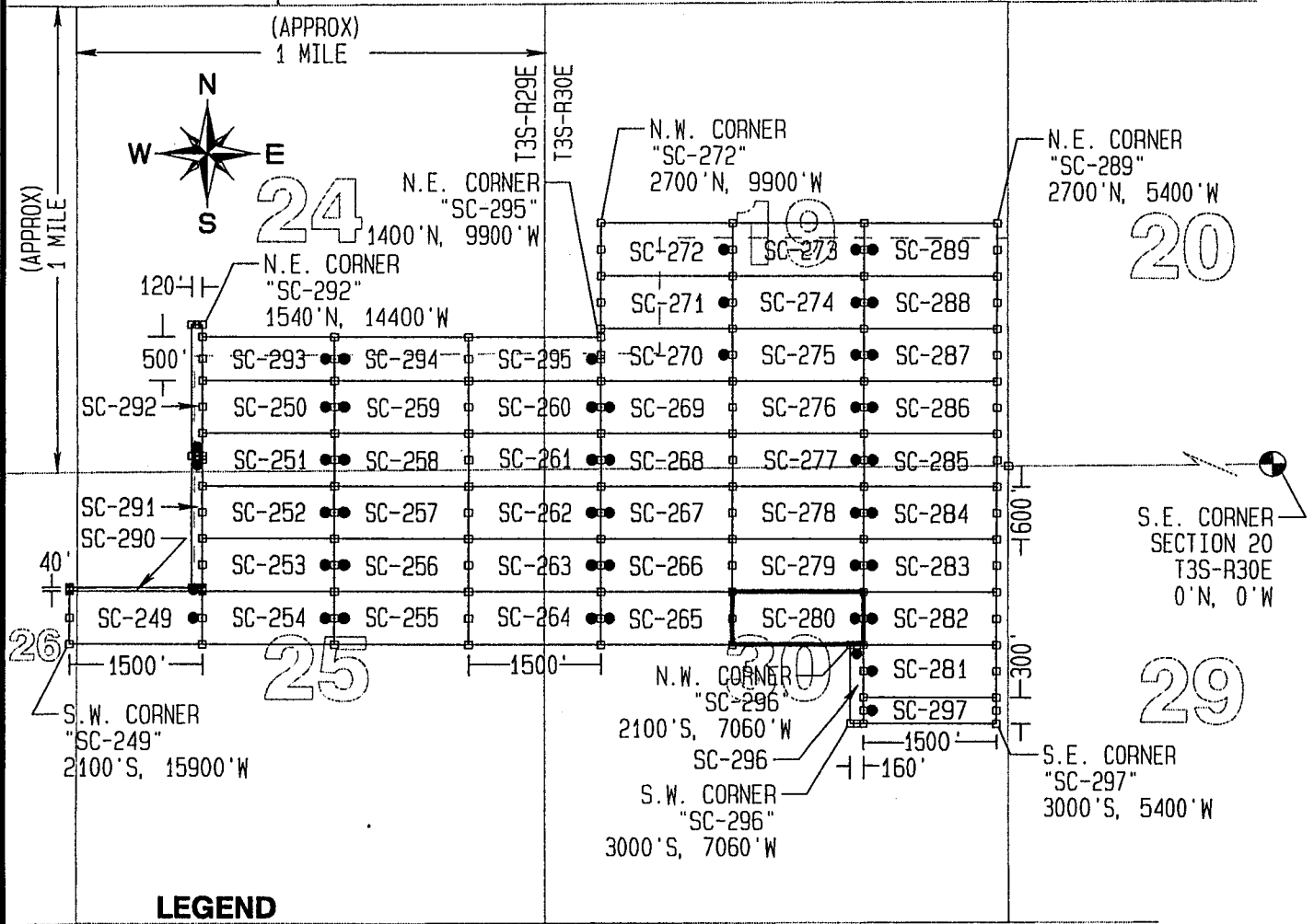
AMC430333

# "SC-280" CLAIM

## LOCATION OF THE SC-249 THROUGH SC-297 LODE CLAIMS

ALL CLAIMS ARE 1500' IN LENGTH & 600' IN WIDTH,  
EXCEPT FOR SC-290 WHICH IS 1500' IN LENGTH x 40' IN WIDTH,  
SC-291 & SC-292 WHICH ARE 1500' IN LENGTH x 120' IN WIDTH,  
SC-293 THRU SC-295 WHICH ARE 1500' IN LENGTH x 500' IN WIDTH,  
SC-296 WHICH IS 900' IN LENGTH x 160' IN WIDTH  
& SC-297 WHICH IS 1500' IN WIDTH x 300' IN WIDTH

SITUATED IN SECTIONS 19 & 30 T3S-R30E & SECTIONS 24, 25 & 26 T3S-R29E



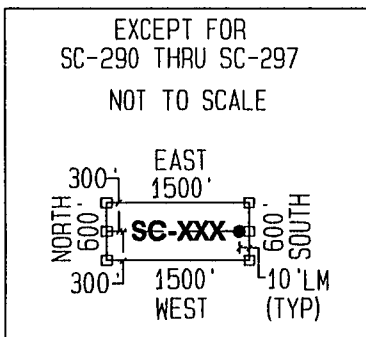
### LEGEND

- INDICATES END CENTER OR CORNER OF LODE CLAIM. SET 2"x2"x5' WOODEN POST (TYPICAL)
- INDICATES LOCATION MONUMENT SET 10' FROM AN END CENTER ON THE CENTER LINE OF THE CLAIM.


### LOCATORS:

FREEPORT-MCMORAN MORENCI INC.  
4521 US HIGHWAY 191  
MORENCI, AZ 85540

### TYPICAL CLAIM DETAIL



SCALE 1"=2000'



LOCATED DURING THE MONTH  
JANUARY, 2015  
GREENLEE COUNTY, ARIZONA


CLAIM STAKING PERFORMED BY:



**GEOMETRIX LLC**  
LAND SURVEYING SERVICES

(928) 443-1900


AS AGENTS FOR FREEPORT-MCMORAN MORENCI INC



Return to:  
Freeport-McMoRan Morenci Inc.  
4521 US Highway 191  
Morenci, AZ 85540

**LOCATION NOTICE FOR LODE MINING CLAIM  
STATE OF ARIZONA, COUNTY OF GREENLEE**

**NOTICE IS HEREBY GIVEN** that the **SC-281** lode mining claim has been located by:  
Freeport-McMoRan Morenci Inc.,  
whose current mailing address is: 4521 US Highway 191  
Morenci, AZ 85540.



The general course of this claim is **East to West** and it is situated in **Greenlee** County, Arizona. This claim is **1500** feet in length and **600** feet in width. This claim runs from the location monument on which this location notice is posted approximately **10** feet in a **Westerly** direction to the **West** end line and **1490** feet in an **Easterly** direction to the **East** end line. This claim is marked by six monuments, one at each corner and one at the center of each end line of the claim.

The location monument on which the notice is posted is situated within:

**Section 30, Township 3 South, Range 30 East**, Gila and Salt River Meridian, Greenlee County, Arizona and this claim encompasses portions of the following quarter section(s), section(s), Township(s) and Range(s): **NE ¼ & SE ¼, Section 30, T3S-R30E, G&SRM, Greenlee County, Arizona.**

The locality of this claim with reference to some natural object or permanent monument and additional information (if any) concerning its locality is as follows:

**The Northwest corner of this claim is 2100' South and 6900' West of the Southeast corner of Section 20, T3S-R30E**

The undersigned claims the ground as described above and set forth on the attached 1" = 2000' outline map. This claim is not intended to encroach on any private property or land that is not open for location.

Located, dated and posted on the ground this 12<sup>th</sup> day of January, 2015.

Freeport-McMoRan Morenci Inc. (Owner)

By:   
GEOMETRIX, LLC (Agent)

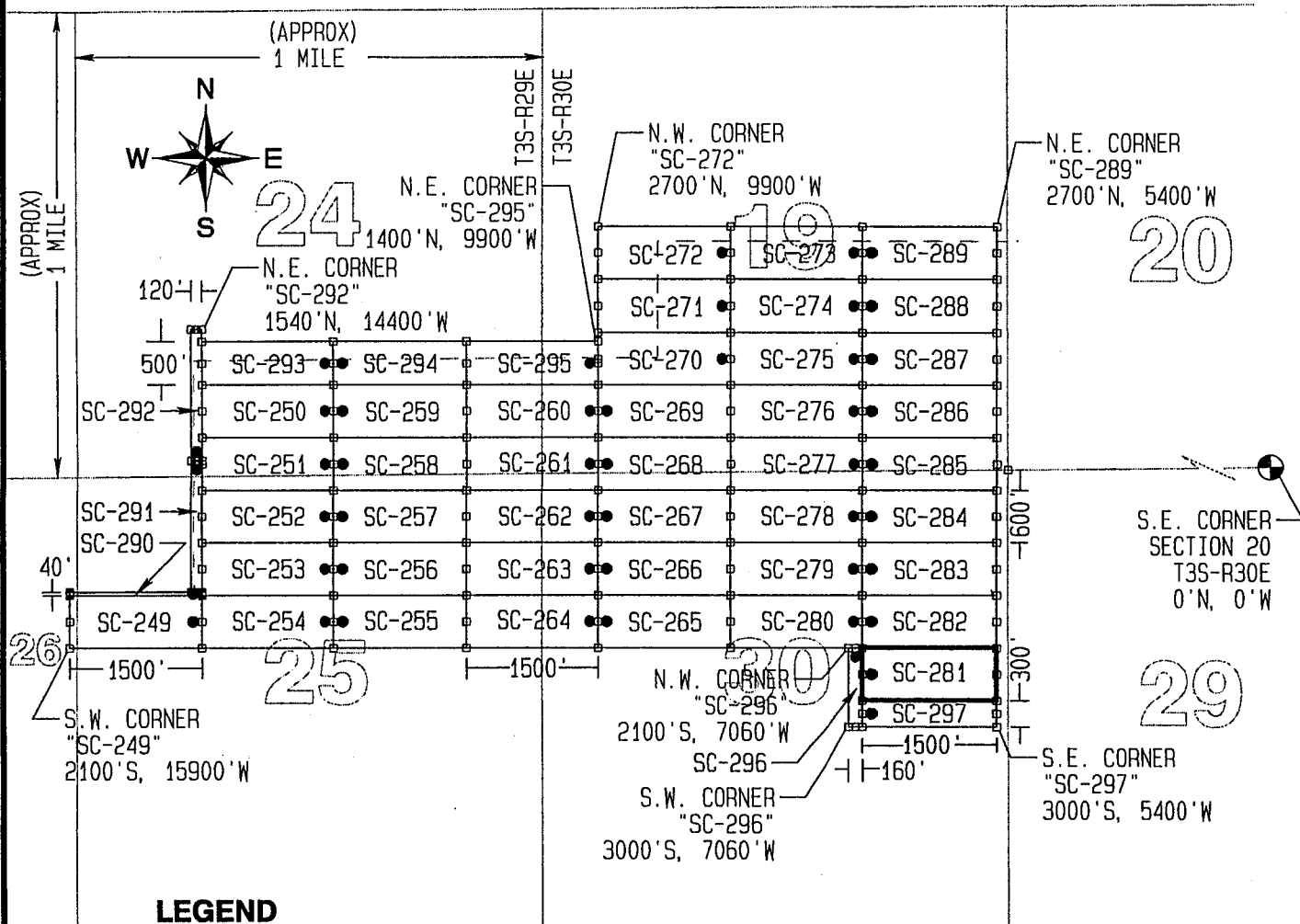
AMC430334

# "SC-281" CLAIM

## LOCATION OF THE SC-249 THROUGH SC-297 LODE CLAIMS

ALL CLAIMS ARE 1500' IN LENGTH & 600' IN WIDTH,  
EXCEPT FOR SC-290 WHICH IS 1500' IN LENGTH x 40' IN WIDTH,  
SC-291 & SC-292 WHICH ARE 1500' IN LENGTH x 120' IN WIDTH,  
SC-293 THRU SC-295 WHICH ARE 1500' IN LENGTH x 500' IN WIDTH,  
SC-296 WHICH IS 900' IN LENGTH x 160' IN WIDTH  
& SC-297 WHICH IS 1500' IN WIDTH x 300' IN WIDTH

SITUATED IN SECTIONS 19 & 30 T3S-R30E & SECTIONS 24, 25 & 26 T3S-R29E



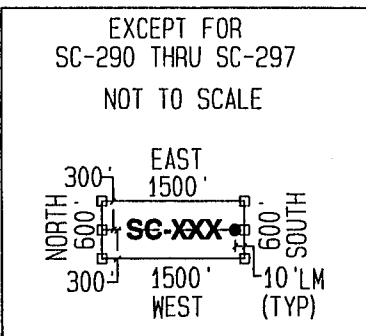
### LEGEND

- INDICATES END CENTER OR CORNER OF LODE CLAIM. SET 2"x2"x5' WOODEN POST (TYPICAL)
- INDICATES LOCATION MONUMENT SET 10' FROM AN END CENTER ON THE CENTER LINE OF THE CLAIM.

### LOCATORS:

FREEMPORT-MCMORAN MORENCI INC.  
4521 US HIGHWAY 191  
MORENCI, AZ 85540

### TYPICAL CLAIM DETAIL



SCALE 1"=2000'



LOCATED DURING THE MONTH  
JANUARY, 2015  
GREENLEE COUNTY, ARIZONA

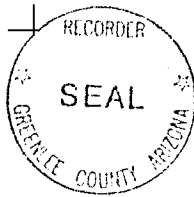
CLAIM STAKING PERFORMED BY:



**GEOMETRIX LLC**  
LAND SURVEYING SERVICES


(928) 443-1900

AS AGENTS FOR FREEMPORT-MCMORAN MORENCI INC



Return to:  
Freeport-McMoRan Morenci Inc.  
4521 US Highway 191  
Morenci, AZ 85540

**LOCATION NOTICE FOR LODE MINING CLAIM  
STATE OF ARIZONA, COUNTY OF GREENLEE**



**NOTICE IS HEREBY GIVEN** that the **SC-282** lode mining claim has been located by:  
Freeport-McMoRan Morenci Inc.,  
whose current mailing address is: 4521 US Highway 191  
Morenci, AZ 85540.

The general course of this claim is **East to West** and it is situated in **Greenlee** County, Arizona. This claim is **1500** feet in length and **600** feet in width. This claim runs from the location monument on which this location notice is posted approximately **10** feet in a **Westerly** direction to the **West** end line and **1490** feet in an **Easterly** direction to the **East** end line. This claim is marked by six monuments, one at each corner and one at the center of each end line of the claim.

The location monument on which the notice is posted is situated within:

**Section 30, Township 3 South, Range 30 East**, Gila and Salt River Meridian, Greenlee County, Arizona and this claim encompasses portions of the following quarter section(s), section(s), Township(s) and Range(s): **NE ¼, Section 30, T3S-R30E, G&SRM, Greenlee County, Arizona.**

The locality of this claim with reference to some natural object or permanent monument and additional information (if any) concerning its locality is as follows:

**The Northwest corner of this claim is 1500' South and 6900' West of the Southeast corner of Section 20, T3S-R30E**

The undersigned claims the ground as described above and set forth on the attached 1" = 2000' outline map. This claim is not intended to encroach on any private property or land that is not open for location.

Located, dated and posted on the ground this 12<sup>th</sup> day of January, 2015.

Freeport-McMoRan Morenci Inc. (Owner)

By:   
GEOMETRIX, LLC (Agent)

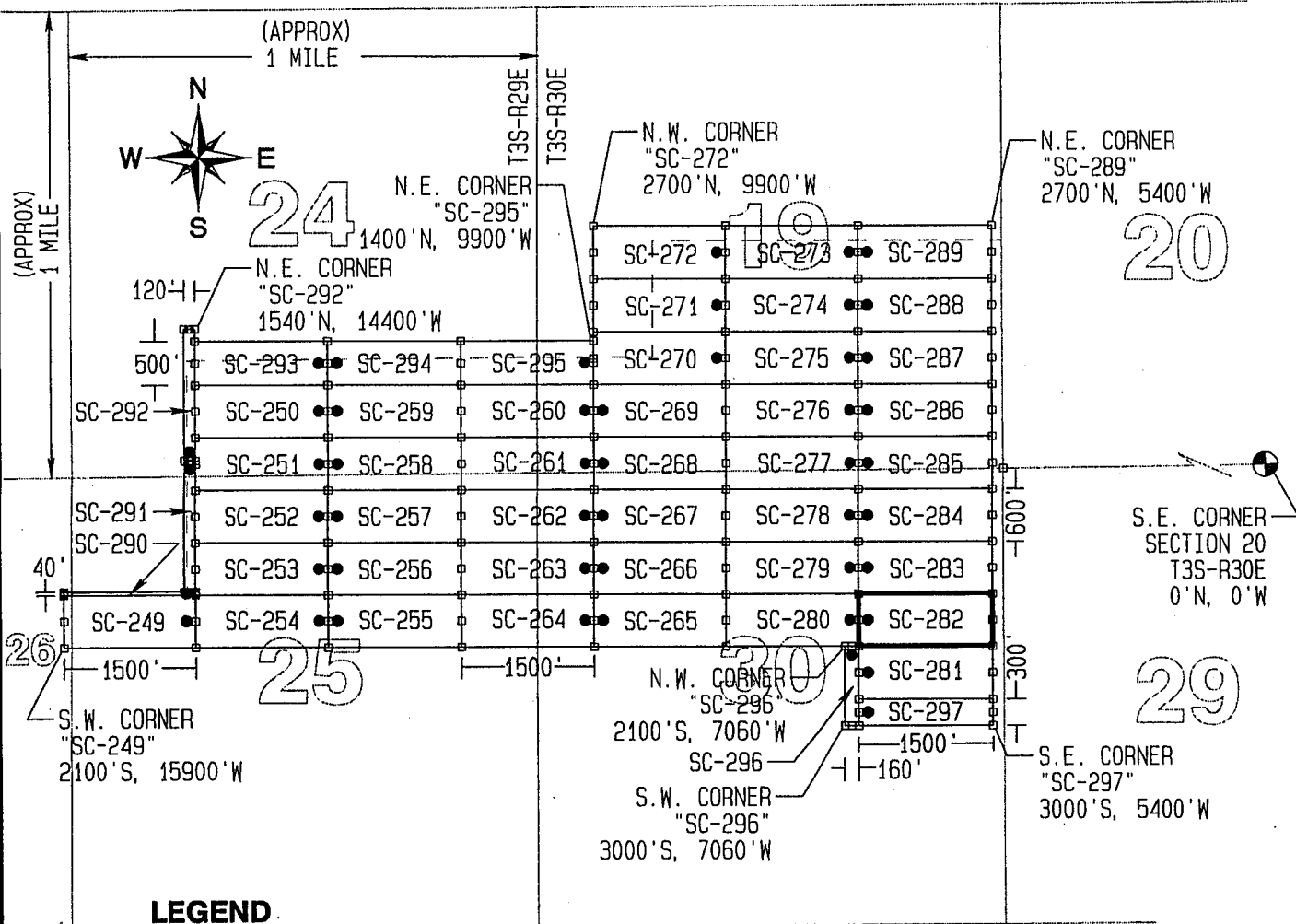
AMC430335

# "SC-282" CLAIM

## LOCATION OF THE SC-249 THROUGH SC-297 LODE CLAIMS

ALL CLAIMS ARE 1500' IN LENGTH & 600' IN WIDTH,  
EXCEPT FOR SC-290 WHICH IS 1500' IN LENGTH x 40' IN WIDTH,  
SC-291 & SC-292 WHICH ARE 1500' IN LENGTH x 120' IN WIDTH,  
SC-293 THRU SC-295 WHICH ARE 1500' IN LENGTH x 500' IN WIDTH,  
SC-296 WHICH IS 900' IN LENGTH x 160' IN WIDTH  
& SC-297 WHICH IS 1500' IN WIDTH x 300' IN WIDTH

SITUATED IN SECTIONS 19 & 30 T3S-R30E & SECTIONS 24, 25 & 26 T3S-R29E

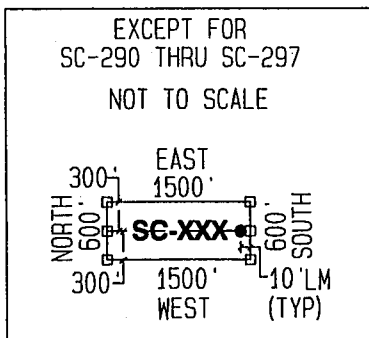


### LEGEND

- INDICATES END CENTER OR CORNER OF LODE CLAIM. SET 2"x2"x5' WOODEN POST (TYPICAL)
- INDICATES LOCATION MONUMENT SET 10' FROM AN END CENTER ON THE CENTER LINE OF THE CLAIM.

**LOCATORS:**  
FREEPORT-MCMORAN MORENCI INC.  
4521 US HIGHWAY 191  
MORENCI, AZ 85540

### TYPICAL CLAIM DETAIL



SCALE 1"=2000'



LOCATED DURING THE MONTH  
JANUARY, 2015  
GREENLEE COUNTY, ARIZONA

CLAIM STAKING PERFORMED BY:



AS AGENTS FOR FREEPORT-MCMORAN MORENCI INC




Return to:  
Freeport-McMoRan Morenci Inc.  
4521 US Highway 191  
Morenci, AZ 85540

**LOCATION NOTICE FOR LODE MINING CLAIM  
STATE OF ARIZONA, COUNTY OF GREENLEE**

**NOTICE IS HEREBY GIVEN** that the **SC-283** lode mining claim has been located by:

Freeport-McMoRan Morenci Inc.,  
whose current mailing address is: 4521 US Highway 191  
Morenci, AZ 85540.



The general course of this claim is **East to West** and it is situated in **Greenlee** County, Arizona. This claim is **1500** feet in length and **600** feet in width. This claim runs from the location monument on which this location notice is posted approximately **10** feet in a **Westerly** direction to the **West** end line and **1490** feet in an **Easterly** direction to the **East** end line. This claim is marked by six monuments, one at each corner and one at the center of each end line of the claim.

The location monument on which the notice is posted is situated within:

**Section 30, Township 3 South, Range 30 East**, Gila and Salt River Meridian, Greenlee County, Arizona and this claim encompasses portions of the following quarter section(s), section(s), Township(s) and Range(s): **NE ¼, Section 30, T3S-R30E, G&SRM, Greenlee County, Arizona.**

The locality of this claim with reference to some natural object or permanent monument and additional information (if any) concerning its locality is as follows:

**The Northwest corner of this claim is 900' South and 6900' West of the Southeast corner of Section 20, T3S-R30E**

The undersigned claims the ground as described above and set forth on the attached 1" = 2000' outline map. This claim is not intended to encroach on any private property or land that is not open for location.

Located, dated and posted on the ground this 12<sup>th</sup> day of January, 2015.

Freeport-McMoRan Morenci Inc. (Owner)

By:   
GEOMETRIX, LLC (Agent)

AMC430336

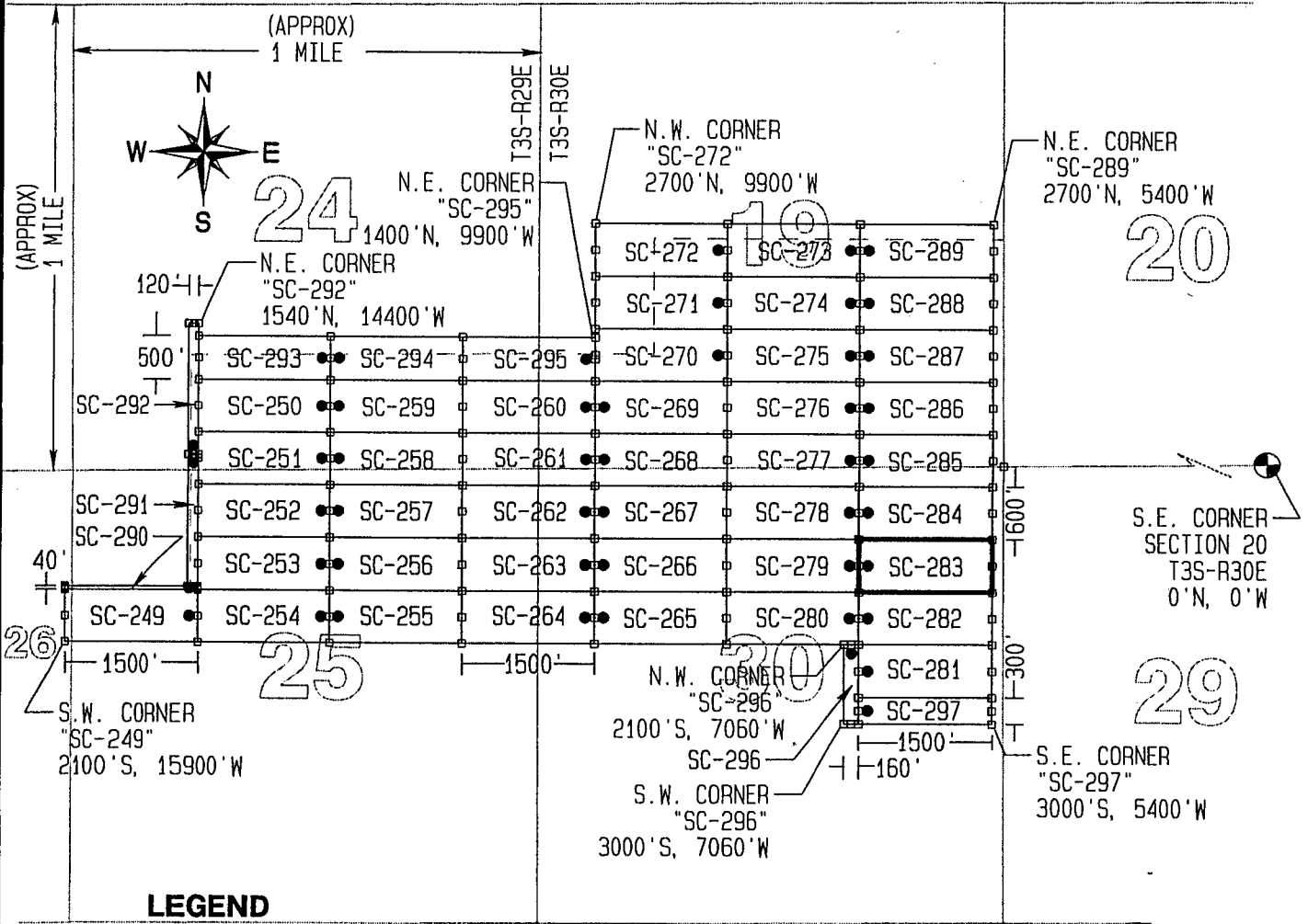


# "SC-283" CLAIM

## LOCATION OF THE SC-249 THROUGH SC-297 LODE CLAIMS

ALL CLAIMS ARE 1500' IN LENGTH & 600' IN WIDTH,  
EXCEPT FOR SC-290 WHICH IS 1500' IN LENGTH x 40' IN WIDTH,  
SC-291 & SC-292 WHICH ARE 1500' IN LENGTH x 120' IN WIDTH,  
SC-293 THRU SC-295 WHICH ARE 1500' IN LENGTH x 500' IN WIDTH,  
SC-296 WHICH IS 900' IN LENGTH x 160' IN WIDTH  
& SC-297 WHICH IS 1500' IN WIDTH x 300' IN WIDTH

SITUATED IN SECTIONS 19 & 30 T3S-R30E & SECTIONS 24, 25 & 26 T3S-R29E



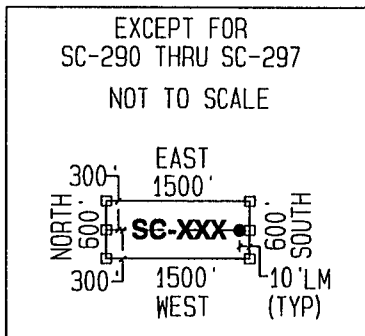
### LEGEND

- INDICATES END CENTER OR CORNER OF LODE CLAIM. SET 2"x2"x5' WOODEN POST (TYPICAL)
- INDICATES LOCATION MONUMENT SET 10' FROM AN END CENTER ON THE CENTER LINE OF THE CLAIM.

### LOCATORS:

FREEPORT-MCMORAN MORENCI INC.  
4521 US HIGHWAY 191  
MORENCI, AZ 85540

### TYPICAL CLAIM DETAIL




SCALE 1"=2000'



0 2000 4000

LOCATED DURING THE MONTH  
JANUARY, 2015  
GREENLEE COUNTY, ARIZONA


CLAIM STAKING PERFORMED BY:



**GEOMETRIX LLC**  
LAND SURVEYING SERVICES

(928) 443-1900


AS AGENTS FOR FREEPORT-MCMORAN MORENCI INC



Return to:  
Freeport-McMoRan Morenci Inc.  
4521 US Highway 191  
Morenci, AZ 85540

**LOCATION NOTICE FOR LODE MINING CLAIM  
STATE OF ARIZONA, COUNTY OF GREENLEE**

**NOTICE IS HEREBY GIVEN** that the **SC-284** lode mining claim has been located by:  
Freeport-McMoRan Morenci Inc.,  
whose current mailing address is: 4521 US Highway 191  
Morenci, AZ 85540.



The general course of this claim is **East to West** and it is situated in **Greenlee** County, Arizona. This claim is **1500** feet in length and **600** feet in width. This claim runs from the location monument on which this location notice is posted approximately **10** feet in an **Westerly** direction to the **West** end line and **1490** feet in an **Easterly** direction to the **East** end line. This claim is marked by six monuments, one at each corner and one at the center of each end line of the claim.

The location monument on which the notice is posted is situated within:

**Section 30, Township 3 South, Range 30 East**, Gila and Salt River Meridian, Greenlee County, Arizona and this claim encompasses portions of the following quarter section(s), section(s), Township(s) and Range(s): **NE ¼, Section 30, T3S-R30E, G&SRM, Greenlee County, Arizona.**

The locality of this claim with reference to some natural object or permanent monument and additional information (if any) concerning its locality is as follows:

**The Northwest corner of this claim is 300' South and 6900' West of the Southeast corner of Section 20, T3S-R30E**

The undersigned claims the ground as described above and set forth on the attached 1" = 2000' outline map. This claim is not intended to encroach on any private property or land that is not open for location.

Located, dated and posted on the ground this 12<sup>th</sup> day of January, 2015.

Freeport-McMoRan Morenci Inc. (Owner)

By:   
GEOMETRIX, LLC (Agent)

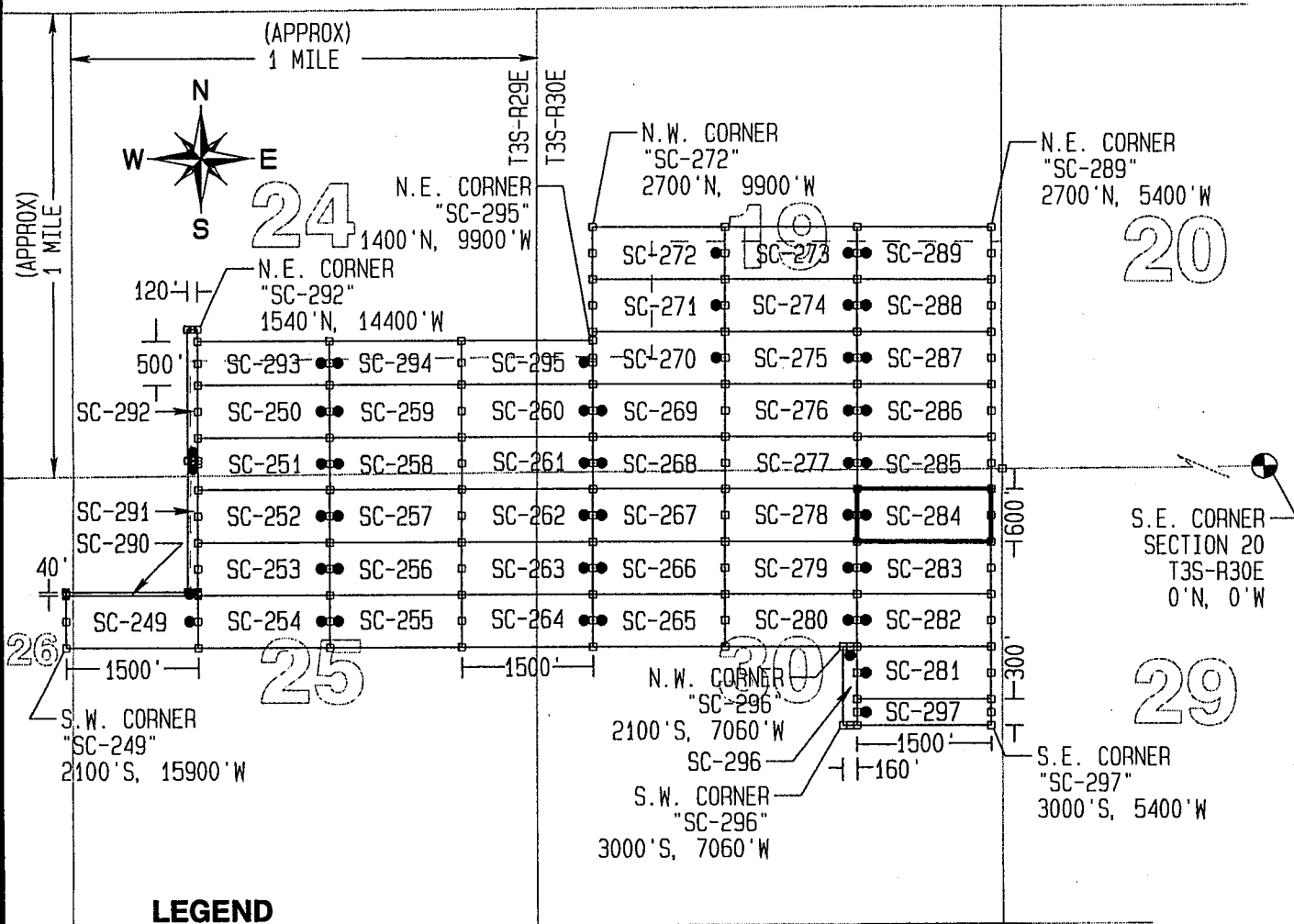
AMC430337

# "SC-284" CLAIM

## LOCATION OF THE SC-249 THROUGH SC-297 LODE CLAIMS

ALL CLAIMS ARE 1500' IN LENGTH & 600' IN WIDTH,  
EXCEPT FOR SC-290 WHICH IS 1500' IN LENGTH x 40' IN WIDTH,  
SC-291 & SC-292 WHICH ARE 1500' IN LENGTH x 120' IN WIDTH,  
SC-293 THRU SC-295 WHICH ARE 1500' IN LENGTH x 500' IN WIDTH,  
SC-296 WHICH IS 900' IN LENGTH x 160' IN WIDTH  
& SC-297 WHICH IS 1500' IN WIDTH x 300' IN WIDTH

SITUATED IN SECTIONS 19 & 30 T3S-R30E & SECTIONS 24, 25 & 26 T3S-R29E

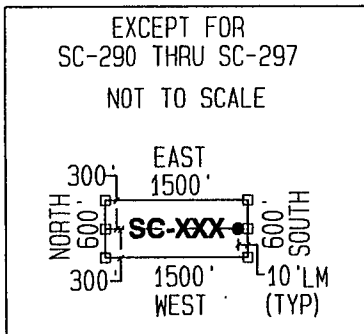


- INDICATES END CENTER OR CORNER OF LODE CLAIM. SET 2"x2"x5' WOODEN POST (TYPICAL)
- INDICATES LOCATION MONUMENT SET 10' FROM AN END CENTER ON THE CENTER LINE OF THE CLAIM.

### LOCATORS:

FREEPORT-MCMORAN MORENCI INC.  
4521 US HIGHWAY 191  
MORENCI, AZ 85540

### TYPICAL CLAIM DETAIL



SCALE 1"=2000'



LOCATED DURING THE MONTH  
JANUARY, 2015  
GREENLEE COUNTY, ARIZONA  
CLAIM STAKING PERFORMED BY:



**GEOMETRIX LLC**  
LAND SURVEYING SERVICES

(928) 443-1900


AS AGENTS FOR FREEPORT-MCMORAN MORENCI INC



Return to:  
Freeport-McMoRan Morenci Inc.  
4521 US Highway 191  
Morenci, AZ 85540

**LOCATION NOTICE FOR LODE MINING CLAIM  
STATE OF ARIZONA, COUNTY OF GREENLEE**

**NOTICE IS HEREBY GIVEN** that the **SC-285** lode mining claim has been located by:  
Freeport-McMoRan Morenci Inc.,  
whose current mailing address is: 4521 US Highway 191  
Morenci, AZ 85540.



The general course of this claim is **East to West** and it is situated in **Greenlee** County, Arizona. This claim is **1500** feet in length and **600** feet in width. This claim runs from the location monument on which this location notice is posted approximately **10** feet in a **Westerly** direction to the **West** end line and **1490** feet in an **Easterly** direction to the **East** end line. This claim is marked by six monuments, one at each corner and one at the center of each end line of the claim.

The location monument on which the notice is posted is situated within:

**Section 19, Township 3 South, Range 30 East**, Gila and Salt River Meridian, Greenlee County, Arizona and this claim encompasses portions of the following quarter section(s), section(s), Township(s) and Range(s): **SE ¼, Section 19 & NE ¼, Section 30 T3S-R30E, G&SRM, Greenlee County, Arizona.**

The locality of this claim with reference to some natural object or permanent monument and additional information (if any) concerning its locality is as follows:

**The Northwest corner of this claim is 300' North and 6900' West of the Southeast corner of Section 20, T3S-R30E**

The undersigned claims the ground as described above and set forth on the attached 1" = 2000' outline map. This claim is not intended to encroach on any private property or land that is not open for location.

Located, dated and posted on the ground this 12<sup>th</sup> day of January, 2015.

Freeport-McMoRan Morenci Inc. (Owner)

By:   
GEOMETRIX, LLC (Agent)

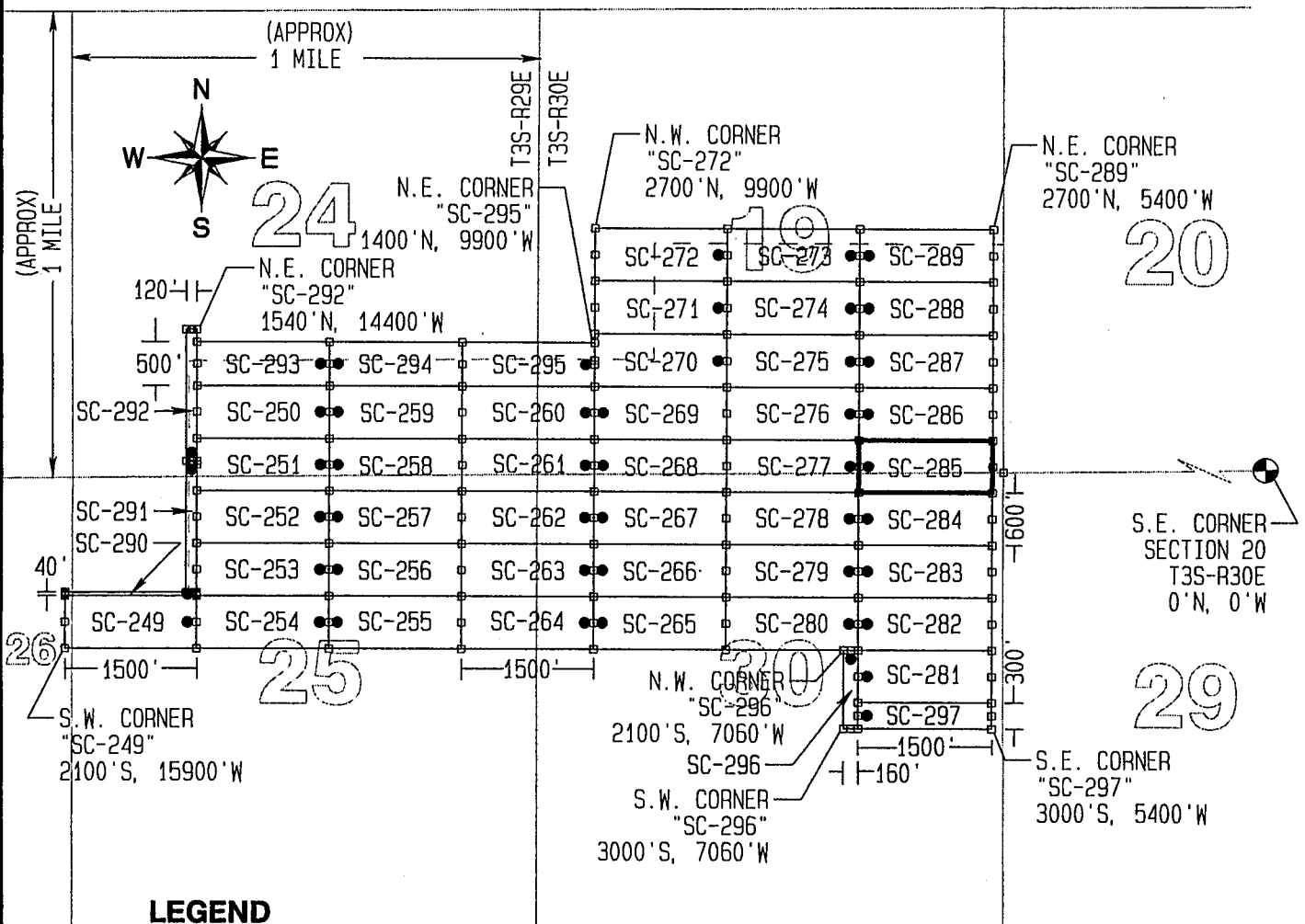
AMC430338

# "SC-285" CLAIM

## LOCATION OF THE SC-249 THROUGH SC-297 LODE CLAIMS

ALL CLAIMS ARE 1500' IN LENGTH & 600' IN WIDTH,  
EXCEPT FOR SC-290 WHICH IS 1500' IN LENGTH x 40' IN WIDTH,  
SC-291 & SC-292 WHICH ARE 1500' IN LENGTH x 120' IN WIDTH,  
SC-293 THRU SC-295 WHICH ARE 1500' IN LENGTH x 500' IN WIDTH,  
SC-296 WHICH IS 900' IN LENGTH x 160' IN WIDTH  
& SC-297 WHICH IS 1500' IN WIDTH x 300' IN WIDTH

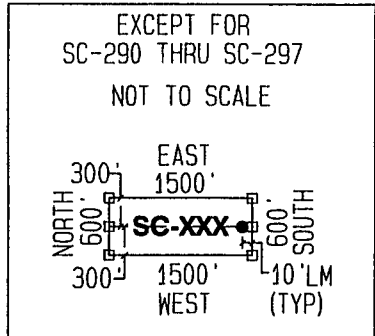
SITUATED IN SECTIONS 19 & 30 T3S-R30E & SECTIONS 24, 25 & 26 T3S-R29E




- INDICATES END CENTER OR CORNER OF LODE CLAIM. SET 2"x2"x5' WOODEN POST (TYPICAL)
- INDICATES LOCATION MONUMENT SET 10' FROM AN END CENTER ON THE CENTER LINE OF THE CLAIM.

**LOCATORS:**  
FREEPORT-MCMORAN MORENCI INC.  
4521 US HIGHWAY 191  
MORENCI, AZ 85540

### TYPICAL CLAIM DETAIL



SCALE 1"=2000'



LOCATED DURING THE MONTH  
JANUARY, 2015  
GREENLEE COUNTY, ARIZONA

CLAIM STAKING PERFORMED BY:



(928) 443-1900


AS AGENTS FOR FREEPORT-MCMORAN MORENCI INC



Return to:  
Freeport-McMoRan Morenci Inc.  
4521 US Highway 191  
Morenci, AZ 85540

**LOCATION NOTICE FOR LODE MINING CLAIM  
STATE OF ARIZONA, COUNTY OF GREENLEE**

**NOTICE IS HEREBY GIVEN** that the **SC-286** lode mining claim has been located by:  
Freeport-McMoRan Morenci Inc.,  
whose current mailing address is: 4521 US Highway 191  
Morenci, AZ 85540.



The general course of this claim is **East to West** and it is situated in **Greenlee** County, Arizona. This claim is **1500** feet in length and **600** feet in width. This claim runs from the location monument on which this location notice is posted approximately **10** feet in a **Westerly** direction to the **West** end line and **1490** feet in an **Westerly** direction to the **West** end line. This claim is marked by six monuments, one at each corner and one at the center of each end line of the claim.

The location monument on which the notice is posted is situated within:

**Section 19, Township 3 South, Range 30 East**, Gila and Salt River Meridian, Greenlee County, Arizona and this claim encompasses portions of the following quarter section(s), section(s), Township(s) and Range(s): **SE ¼, Section 19, T3S-R30E, G&SRM, Greenlee County, Arizona.**

The locality of this claim with reference to some natural object or permanent monument and additional information (if any) concerning its locality is as follows:

**The Northwest corner of this claim is 900' North and 6900' West of the Southeast corner of Section 20, T3S-R30E**

The undersigned claims the ground as described above and set forth on the attached 1" = 2000' outline map. This claim is not intended to encroach on any private property or land that is not open for location.

Located, dated and posted on the ground this 12<sup>th</sup> day of January, 2015.

Freeport-McMoRan Morenci Inc. (Owner)

By:   
GEOMETRIX, LLC (Agent)

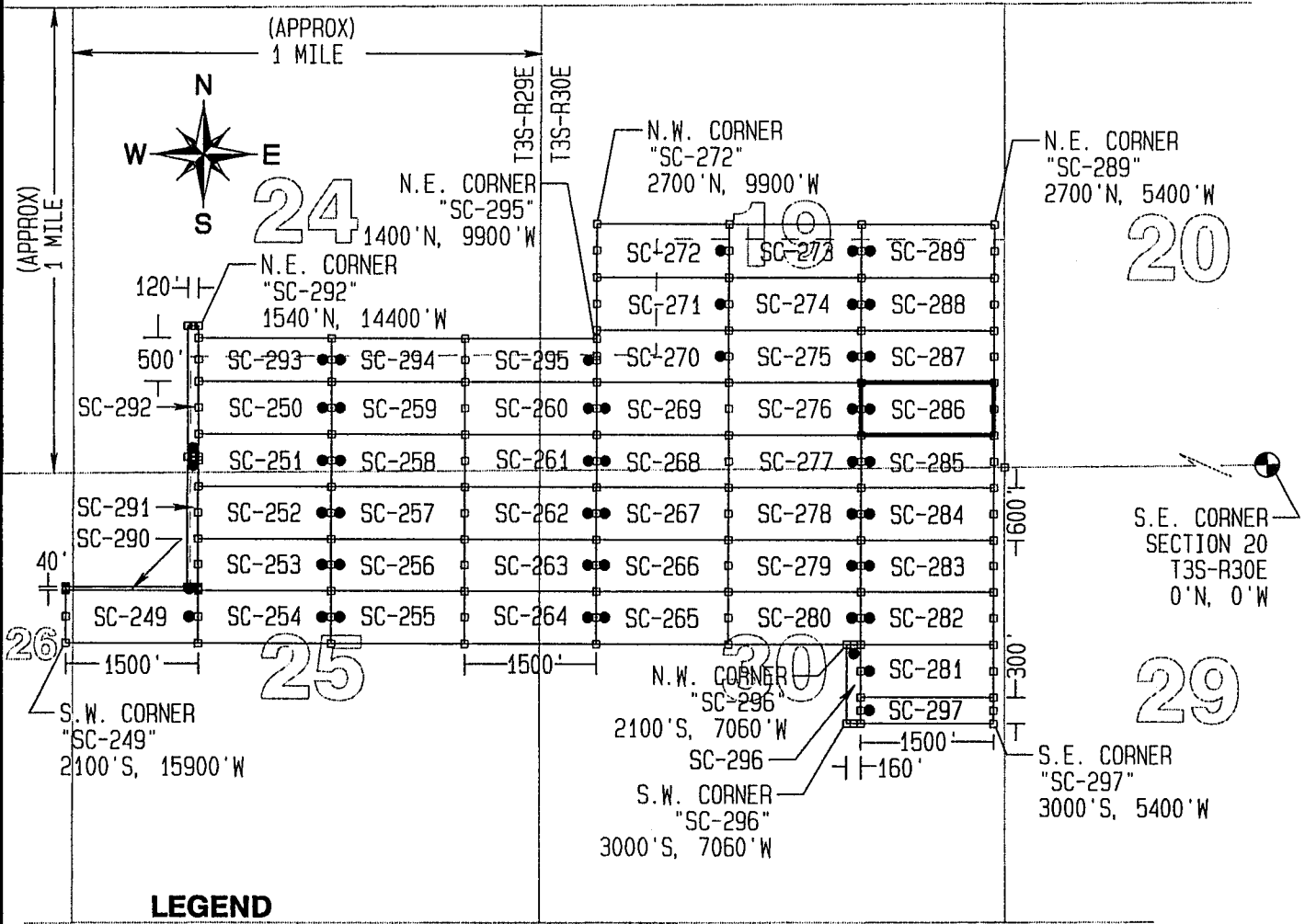
AMC430339

# "SC-286" CLAIM

## LOCATION OF THE SC-249 THROUGH SC-297 LODE CLAIMS

ALL CLAIMS ARE 1500' IN LENGTH & 600' IN WIDTH,  
EXCEPT FOR SC-290 WHICH IS 1500' IN LENGTH x 40' IN WIDTH,  
SC-291 & SC-292 WHICH ARE 1500' IN LENGTH x 120' IN WIDTH,  
SC-293 THRU SC-295 WHICH ARE 1500' IN LENGTH x 500' IN WIDTH,  
SC-296 WHICH IS 900' IN LENGTH x 160' IN WIDTH  
& SC-297 WHICH IS 1500' IN WIDTH x 300' IN WIDTH

SITUATED IN SECTIONS 19 & 30 T3S-R30E & SECTIONS 24, 25 & 26 T3S-R29E



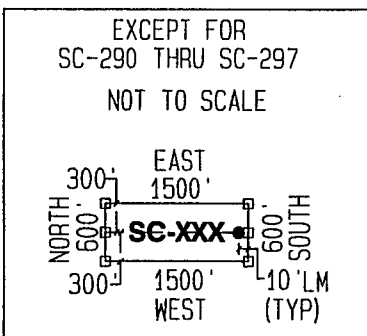
### LEGEND

- INDICATES END CENTER OR CORNER OF LODE CLAIM. SET 2"x2"x5' WOODEN POST (TYPICAL)
- INDICATES LOCATION MONUMENT SET 10' FROM AN END CENTER ON THE CENTER LINE OF THE CLAIM.


### LOCATORS:

FREEPORT-MCMORAN MORENCI INC.  
4521 US HIGHWAY 191  
MORENCI, AZ 85540

### TYPICAL CLAIM DETAIL




SCALE 1"=2000'




LOCATED DURING THE MONTH  
JANUARY, 2015  
GREENLEE COUNTY, ARIZONA

CLAIM STAKING PERFORMED BY:



(928) 443-1900

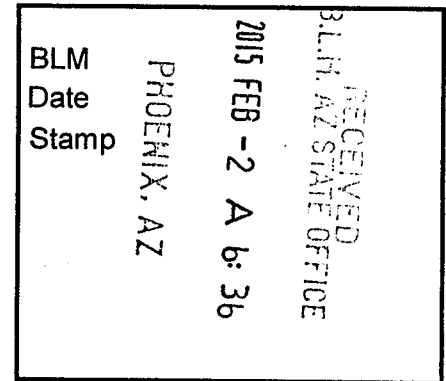
AS AGENTS FOR FREEPORT-MCMORAN MORENCI INC



Return to:  
Freeport-McMoRan Morenci Inc.  
4521 US Highway 191  
Morenci, AZ 85540

**LOCATION NOTICE FOR LODE MINING CLAIM  
STATE OF ARIZONA, COUNTY OF GREENLEE**

**NOTICE IS HEREBY GIVEN** that the **SC-287** lode mining claim has been located by:  
Freeport-McMoRan Morenci Inc.,  
whose current mailing address is: 4521 US Highway 191  
Morenci, AZ 85540.



The general course of this claim is **East to West** and it is situated in **Greenlee** County, Arizona. This claim is **1500** feet in length and **600** feet in width. This claim runs from the location monument on which this location notice is posted approximately **10** feet in a **Westerly** direction to the **West** end line and **1490** feet in an **Easterly** direction to the **East** end line. This claim is marked by six monuments, one at each corner and one at the center of each end line of the claim.

The location monument on which the notice is posted is situated within:

**Section 19, Township 3 South, Range 30 East**, Gila and Salt River Meridian, Greenlee County, Arizona and this claim encompasses portions of the following quarter section(s), section(s), Township(s) and Range(s): **SE ¼, Section 19, T3S-R30E, G&SRM, Greenlee County, Arizona.**

The locality of this claim with reference to some natural object or permanent monument and additional information (if any) concerning its locality is as follows:

**The Northwest corner of this claim is 1500' North and 6900' West of the Southeast corner of Section 20, T3S-R30E**

The undersigned claims the ground as described above and set forth on the attached 1" = 2000' outline map. This claim is not intended to encroach on any private property or land that is not open for location.

Located, dated and posted on the ground this 12<sup>th</sup> day of January, 2015.

Freeport-McMoRan Morenci Inc. (Owner)

By:   
GEOMETRIX, LLC (Agent)

AMC430340

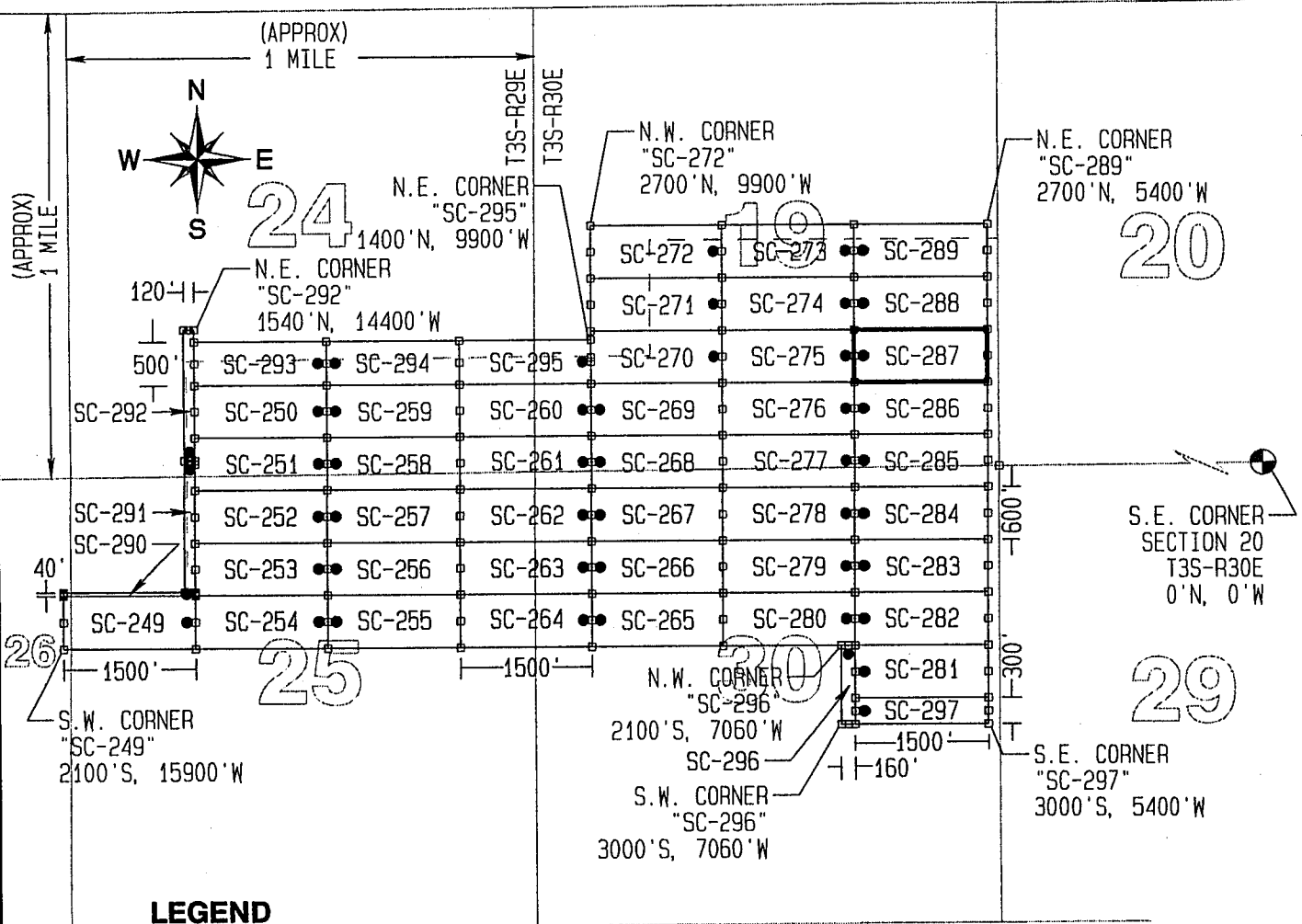


# "SC-287" CLAIM

## LOCATION OF THE SC-249 THROUGH SC-297 LODE CLAIMS

ALL CLAIMS ARE 1500' IN LENGTH & 600' IN WIDTH,  
EXCEPT FOR SC-290 WHICH IS 1500' IN LENGTH x 40' IN WIDTH,  
SC-291 & SC-292 WHICH ARE 1500' IN LENGTH x 120' IN WIDTH,  
SC-293 THRU SC-295 WHICH ARE 1500' IN LENGTH x 500' IN WIDTH,  
SC-296 WHICH IS 900' IN LENGTH x 160' IN WIDTH  
& SC-297 WHICH IS 1500' IN WIDTH x 300' IN WIDTH

SITUATED IN SECTIONS 19 & 30 T3S-R30E & SECTIONS 24, 25 & 26 T3S-R29E



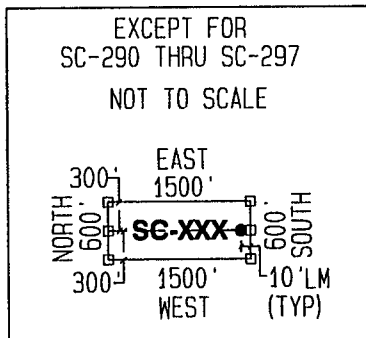
### LEGEND

- INDICATES END CENTER OR CORNER OF LODE CLAIM. SET 2"x2"x5' WOODEN POST (TYPICAL)
- INDICATES LOCATION MONUMENT SET 10' FROM AN END CENTER ON THE CENTER LINE OF THE CLAIM.


### LOCATORS:

FREEPORT-MCMORAN MORENCI INC.  
4521 US HIGHWAY 191  
MORENCI, AZ 85540

### TYPICAL CLAIM DETAIL



SCALE 1"=2000'



LOCATED DURING THE MONTH  
JANUARY, 2015  
GREENLEE COUNTY, ARIZONA

CLAIM STAKING PERFORMED BY:



**GEOMETRIX LLC**  
LAND SURVEYING SERVICES

(928) 443-1900

AS AGENTS FOR FREEPORT-MCMORAN MORENCI INC



2015-01-21


Page 1 of 2

Requested By: Freeport McMoran  
Berta Manuz Recorder, Greenlee County, AZ  
01-21-2015 10:23 AM Recording Fee \$9.00

Return to:  
Freeport-McMoRan Morenci Inc.  
4521 US Highway 191  
Morenci, AZ 85540

**LOCATION NOTICE FOR LODE MINING CLAIM  
STATE OF ARIZONA, COUNTY OF GREENLEE**

**NOTICE IS HEREBY GIVEN** that the **SC-288** lode mining claim has been located by:  
Freeport-McMoRan Morenci Inc.,  
whose current mailing address is: 4521 US Highway 191  
Morenci, AZ 85540.



The general course of this claim is **East to West** and it is situated in **Greenlee** County, Arizona. This claim is **1500** feet in length and **600** feet in width. This claim runs from the location monument on which this location notice is posted approximately **10** feet in a **Westerly** direction to the **West** end line and **1490** feet in an **Easterly** direction to the **East** end line. This claim is marked by six monuments, one at each corner and one at the center of each end line of the claim.

The location monument on which the notice is posted is situated within:

**Section 19, Township 3 South, Range 30 East**, Gila and Salt River Meridian, Greenlee County, Arizona and this claim encompasses portions of the following quarter section(s), section(s), Township(s) and Range(s): **SE ¼, Section 19, T3S-R30E, G&SRM, Greenlee County, Arizona.**

The locality of this claim with reference to some natural object or permanent monument and additional information (if any) concerning its locality is as follows:

**The Northwest corner of this claim is 2100' North and 6900' West of the Southeast corner of Section 20, T3S-R30E**

The undersigned claims the ground as described above and set forth on the attached 1" = 2000' outline map. This claim is not intended to encroach on any private property or land that is not open for location.

Located, dated and posted on the ground this 12<sup>th</sup> day of January, 2015.

Freeport-McMoRan Morenci Inc. (Owner)

By:   
GEOMETRIX, LLC (Agent)

AMC430341

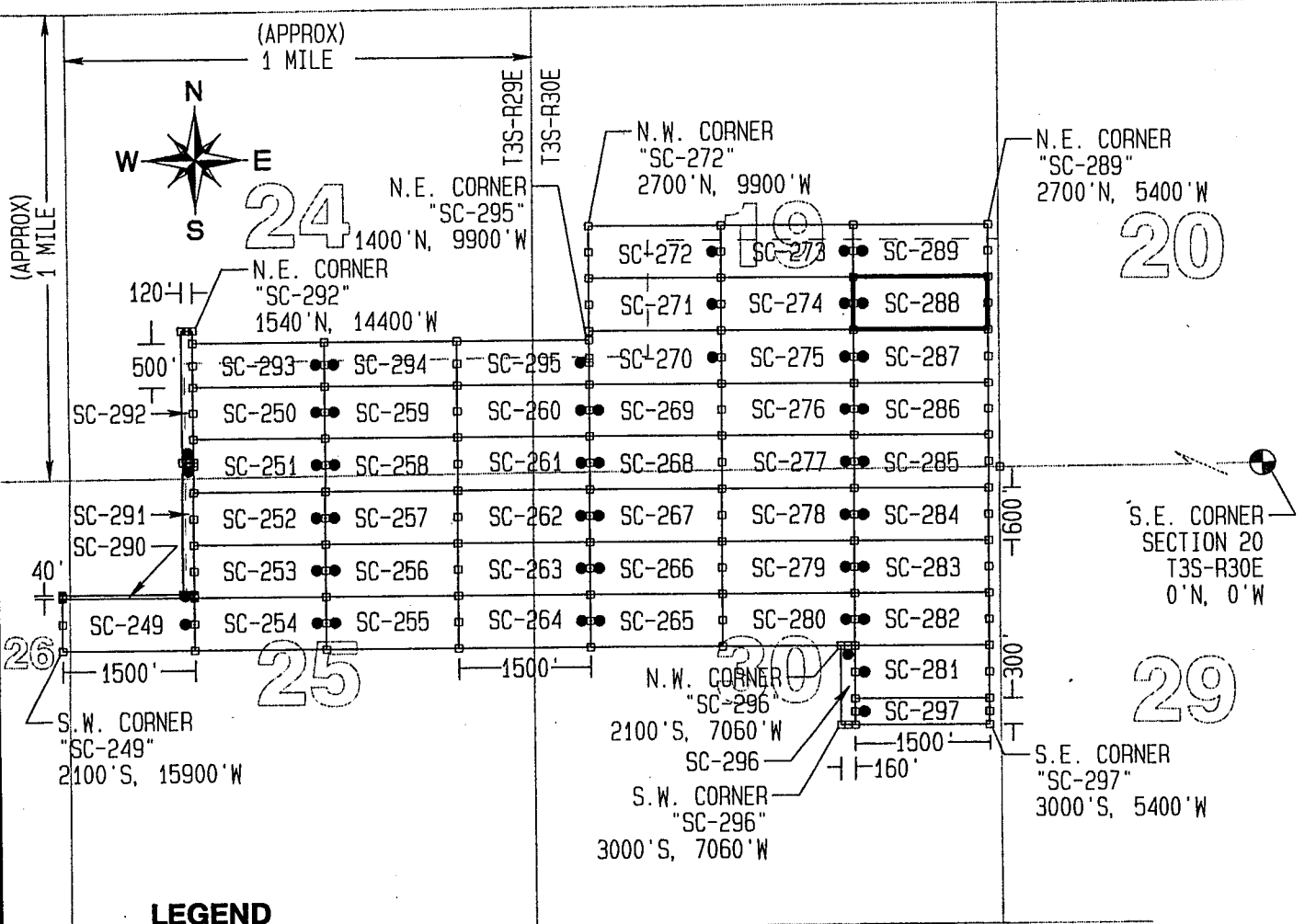
# "SC-288" CLAIM

## LOCATION OF THE SC-249 THROUGH SC-297 LODE CLAIMS

ALL CLAIMS ARE 1500' IN LENGTH & 600' IN WIDTH,

EXCEPT FOR SC-290 WHICH IS 1500' IN LENGTH x 40' IN WIDTH,  
 SC-291 & SC-292 WHICH ARE 1500' IN LENGTH x 120' IN WIDTH,  
 SC-293 THRU SC-295 WHICH ARE 1500' IN LENGTH x 500' IN WIDTH,  
 SC-296 WHICH IS 900' IN LENGTH x 160' IN WIDTH  
 & SC-297 WHICH IS 1500' IN WIDTH x 300' IN WIDTH

SITUATED IN SECTIONS 19 & 30 T3S-R30E & SECTIONS 24, 25 & 26 T3S-R29E



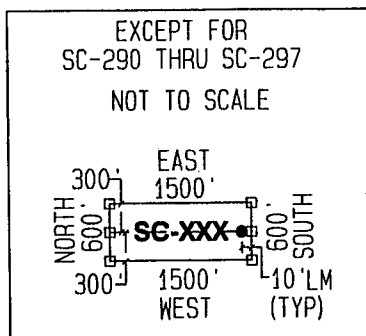
### LEGEND

- INDICATES END CENTER OR CORNER OF LODE CLAIM. SET 2"x2"x5' WOODEN POST (TYPICAL)
- INDICATES LOCATION MONUMENT SET 10' FROM AN END CENTER ON THE CENTER LINE OF THE CLAIM.

### LOCATORS:

FREEMPORT-MCMORAN MORENCI INC.  
 4521 US HIGHWAY 191  
 MORENCI, AZ 85540

### TYPICAL CLAIM DETAIL



SCALE 1"=2000'



LOCATED DURING THE MONTH  
 JANUARY, 2015  
 GREENLEE COUNTY, ARIZONA

CLAIM STAKING PERFORMED BY:



**GEOMETRIX LLC**  
 LAND SURVEYING SERVICES

(928) 443-1900

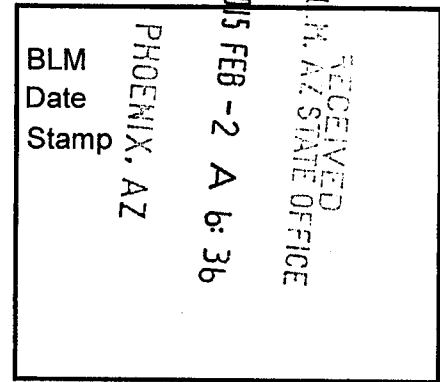
AS AGENTS FOR FREEMPORT-MCMORAN MORENCI INC



Return to:  
Freeport-McMoRan Morenci Inc.  
4521 US Highway 191  
Morenci, AZ 85540

**LOCATION NOTICE FOR LODE MINING CLAIM  
STATE OF ARIZONA, COUNTY OF GREENLEE**

**NOTICE IS HEREBY GIVEN** that the **SC-289** lode mining claim has been located by:  
Freeport-McMoRan Morenci Inc.,  
whose current mailing address is: 4521 US Highway 191  
Morenci, AZ 85540.



The general course of this claim is **East to West** and it is situated in **Greenlee** County, Arizona. This claim is **1500** feet in length and **600** feet in width. This claim runs from the location monument on which this location notice is posted approximately **10** feet in a **Westerly** direction to the **West** end line and **1490** feet in an **Easterly** direction to the **East** end line. This claim is marked by six monuments, one at each corner and one at the center of each end line of the claim.

The location monument on which the notice is posted is situated within:  
**Section 19, Township 3 South, Range 30 East**, Gila and Salt River Meridian, Greenlee County, Arizona and this claim encompasses portions of the following quarter section(s), section(s), Township(s) and Range(s): **SE ¼ & NE ¼ , Section 19, T3S-R30E, G&SRM, Greenlee County, Arizona.**

The locality of this claim with reference to some natural object or permanent monument and additional information (if any) concerning its locality is as follows:

**The Northwest corner of this claim is 2700' North and 6900' West of the Southeast corner of Section 20, T3S-R30E**

The undersigned claims the ground as described above and set forth on the attached 1" = 2000' outline map. This claim is not intended to encroach on any private property or land that is not open for location.

Located, dated and posted on the ground this 12<sup>th</sup> day of January, 2015.

Freeport-McMoRan Morenci Inc. (Owner)

By:   
GEOMETRIX, LLC (Agent)

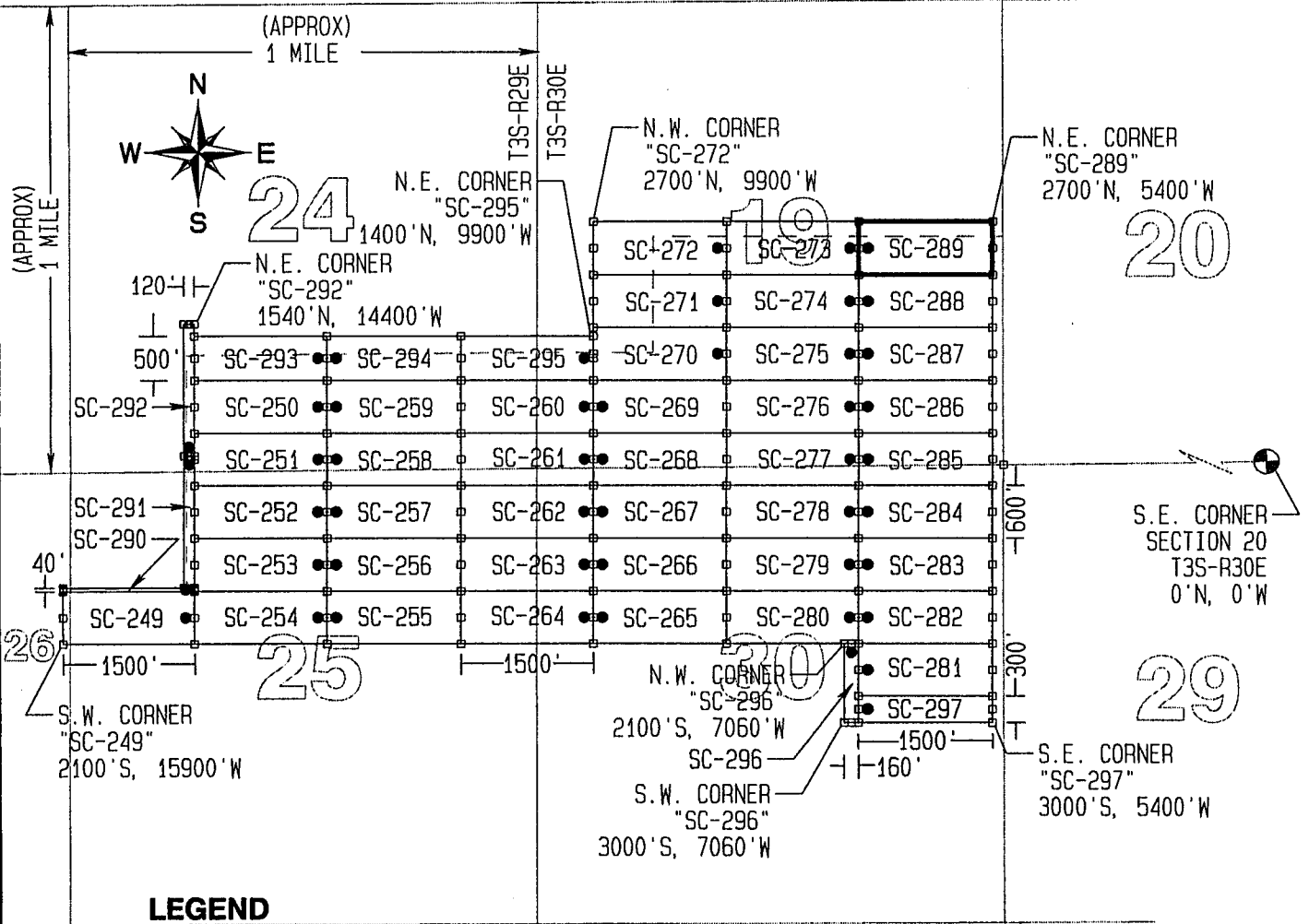
ARC430342

# "SC-289" CLAIM

## LOCATION OF THE SC-249 THROUGH SC-297 LODE CLAIMS

ALL CLAIMS ARE 1500' IN LENGTH & 600' IN WIDTH,  
EXCEPT FOR SC-290 WHICH IS 1500' IN LENGTH x 40' IN WIDTH,  
SC-291 & SC-292 WHICH ARE 1500' IN LENGTH x 120' IN WIDTH,  
SC-293 THRU SC-295 WHICH ARE 1500' IN LENGTH x 500' IN WIDTH,  
SC-296 WHICH IS 900' IN LENGTH x 160' IN WIDTH  
& SC-297 WHICH IS 1500' IN WIDTH x 300' IN WIDTH

SITUATED IN SECTIONS 19 & 30 T3S-R30E & SECTIONS 24, 25 & 26 T3S-R29E



**LEGEND**

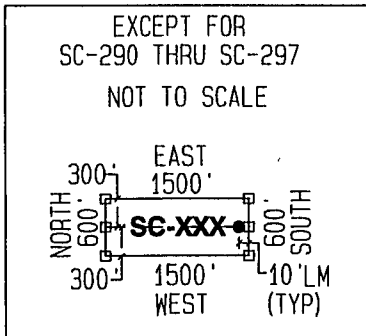
- INDICATES END CENTER OR CORNER OF LODE CLAIM. SET 2"x2"x5' WOODEN POST (TYPICAL)
- INDICATES LOCATION MONUMENT SET 10' FROM AN END CENTER ON THE CENTER LINE OF THE CLAIM.

SCALE 1"=2000'



0 2000 4000

**TYPICAL CLAIM DETAIL**



LOCATED DURING THE MONTH  
JANUARY, 2015  
GREENLEE COUNTY, ARIZONA

CLAIM STAKING PERFORMED BY:



(928) 443-1900

AS AGENTS FOR FREEPORT-MCMORAN MORENCI INC

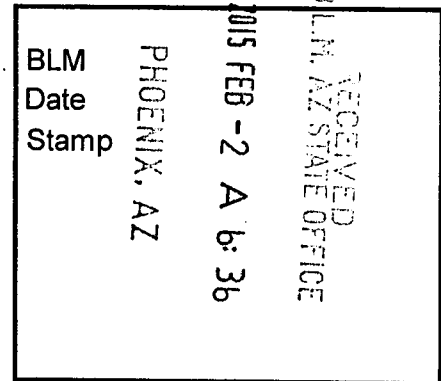
**LOCATORS:**  
FREEPORT-MCMORAN MORENCI INC.  
4521 US HIGHWAY 191  
MORENCI, AZ 85540



Return to:  
Freeport-McMoRan Morenci Inc.  
4521 US Highway 191  
Morenci, AZ 85540

**LOCATION NOTICE FOR LODE MINING CLAIM  
STATE OF ARIZONA, COUNTY OF GREENLEE**

**NOTICE IS HEREBY GIVEN** that the **SC-290** lode mining claim has been located by:  
Freeport-McMoRan Morenci Inc.,  
whose current mailing address is: 4521 US Highway 191  
Morenci, AZ 85540.



The general course of this claim is **East to West** and it is situated in **Greenlee** County, Arizona. This claim is **1500** feet in length and **40** feet in width. This claim runs from the location monument on which this location notice is posted approximately **10** feet in an **Easterly** direction to the **East** end line and **1490** feet in a **Westerly** direction to the **West** end line. This claim is marked by six monuments, one at each corner and one at the center of each end line of the claim.

The location monument on which the notice is posted is situated within:

**Section 25, Township 3 South, Range 29 East**, Gila and Salt River Meridian, Greenlee County, Arizona and this claim encompasses portions of the following quarter section(s), section(s), Township(s) and Range(s): **NW ¼, Section 25 & NE ¼, Section 26 T3S-R29E, G&SRM, Greenlee County, Arizona.**

The locality of this claim with reference to some natural object or permanent monument and additional information (if any) concerning its locality is as follows:

**The Northwest corner of this claim is 1460' South and 15,900' West of the Southeast corner of Section 20, T3S-R30E**

The undersigned claims the ground as described above and set forth on the attached 1" = 2000' outline map. This claim is not intended to encroach on any private property or land that is not open for location.

Located, dated and posted on the ground this 13<sup>th</sup> day of January, 2015.

Freeport-McMoRan Morenci Inc. (Owner)

By:   
GEOMETRIX, LLC (Agent)

AMC430343

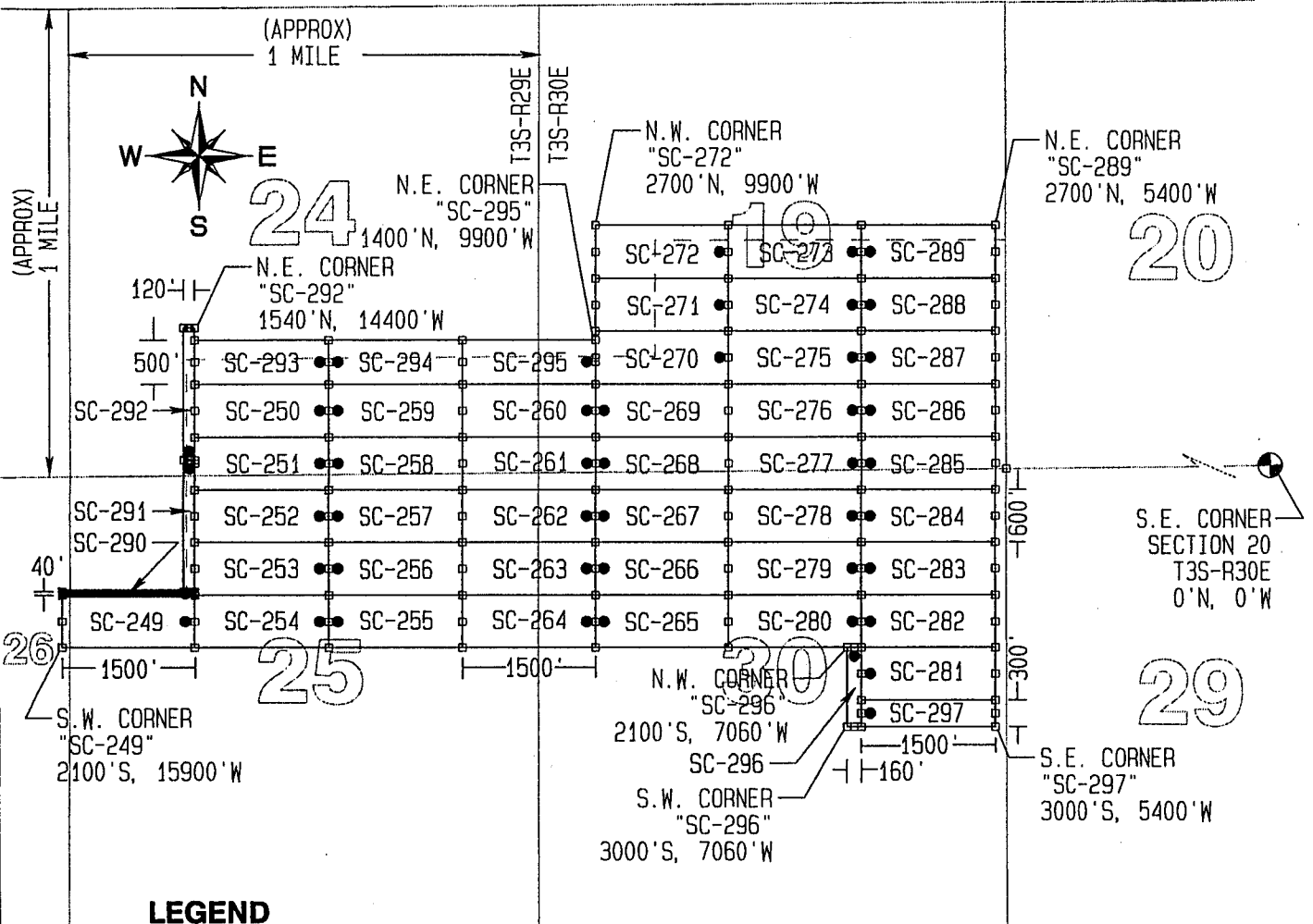
# "SC-290" CLAIM

## LOCATION OF THE SC-249 THROUGH SC-297 LODE CLAIMS

ALL CLAIMS ARE 1500' IN LENGTH & 600' IN WIDTH,

EXCEPT FOR SC-290 WHICH IS 1500' IN LENGTH x 40' IN WIDTH,  
 SC-291 & SC-292 WHICH ARE 1500' IN LENGTH x 120' IN WIDTH,  
 SC-293 THRU SC-295 WHICH ARE 1500' IN LENGTH x 500' IN WIDTH,  
 SC-296 WHICH IS 900' IN LENGTH x 160' IN WIDTH  
 & SC-297 WHICH IS 1500' IN WIDTH x 300' IN WIDTH

SITUATED IN SECTIONS 19 & 30 T3S-R30E & SECTIONS 24, 25 & 26 T3S-R29E



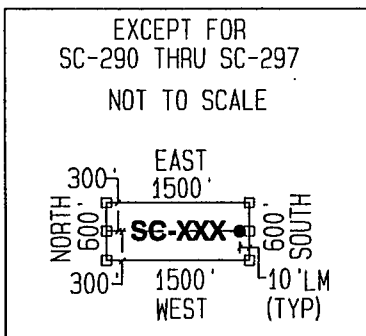
### LEGEND

- INDICATES END CENTER OR CORNER OF LODE CLAIM. SET 2"x2"x5' WOODEN POST (TYPICAL)
- INDICATES LOCATION MONUMENT SET 10' FROM AN END CENTER ON THE CENTER LINE OF THE CLAIM.

### LOCATORS:

FREEPORT-MCMORAN MORENCI INC.  
 4521 US HIGHWAY 191  
 MORENCI, AZ 85540

### TYPICAL CLAIM DETAIL



SCALE 1"=2000'



LOCATED DURING THE MONTH  
 JANUARY, 2015  
 GREENLEE COUNTY, ARIZONA


CLAIM STAKING PERFORMED BY:



**GEOMETRIX LLC**  
 LAND SURVEYING SERVICES

(928) 443-1900

AS AGENTS FOR FREEPORT-MCMORAN MORENCI INC




Return to:  
Freeport-McMoRan Morenci Inc.  
4521 US Highway 191  
Morenci, AZ 85540

**LOCATION NOTICE FOR LODE MINING CLAIM  
STATE OF ARIZONA, COUNTY OF GREENLEE**

**NOTICE IS HEREBY GIVEN** that the **SC-291** lode mining claim has been located by:

Freeport-McMoRan Morenci Inc.,  
whose current mailing address is: 4521 US Highway 191  
Morenci, AZ 85540.



The general course of this claim is **North to South** and it is situated in **Greenlee** County, Arizona. This claim is **1500** feet in length and **120** feet in width. This claim runs from the location monument on which this location notice is posted approximately **10** feet in a **Northerly** direction to the **North** end line and **1490** feet in a **Southerly** direction to the **South** end line. This claim is marked by six monuments, one at each corner and one at the center of each end line of the claim.

The location monument on which the notice is posted is situated within:

**Section 24, Township 3 South, Range 29 East**, Gila and Salt River Meridian, Greenlee County, Arizona and this claim encompasses portions of the following quarter section(s), section(s), Township(s) and Range(s): **NW ¼, Section 25 & SW ¼, Section 24, T3S-R29E, G&SRM, Greenlee County, Arizona.**

The locality of this claim with reference to some natural object or permanent monument and additional information (if any) concerning its locality is as follows:

**The Northwest corner of this claim is 40' North and 14,520' West of the Southeast corner of Section 20, T3S-R30E**

The undersigned claims the ground as described above and set forth on the attached 1" = 2000' outline map. This claim is not intended to encroach on any private property or land that is not open for location.

Located, dated and posted on the ground this 13<sup>th</sup> day of January, 2015.

Freeport-McMoRan Morenci Inc. (Owner)

By:   
GEOMETRIX, LLC (Agent)

AMC430344

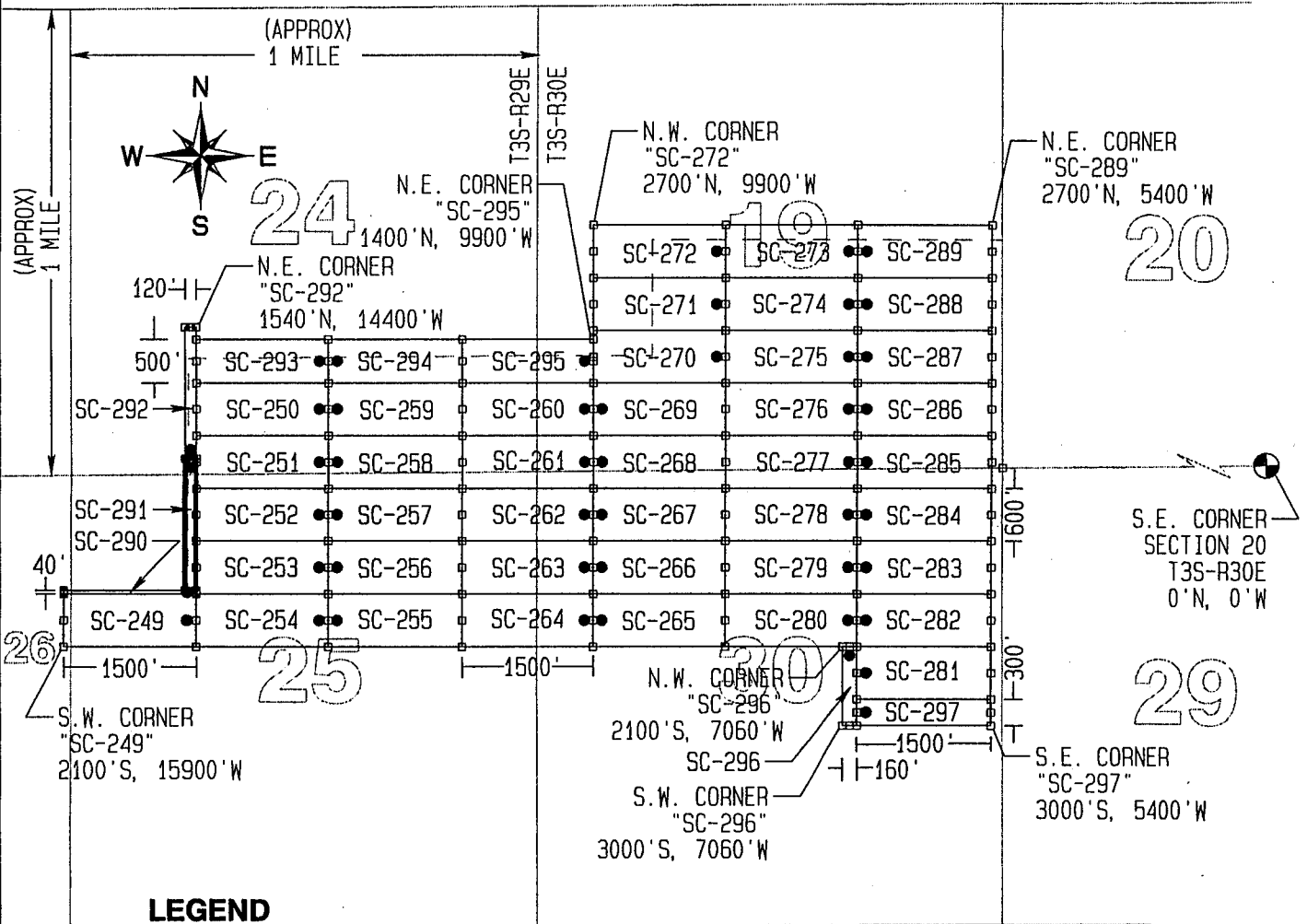


# "SC-291" CLAIM

## LOCATION OF THE SC-249 THROUGH SC-297 LODE CLAIMS

ALL CLAIMS ARE 1500' IN LENGTH & 600' IN WIDTH,  
EXCEPT FOR SC-290 WHICH IS 1500' IN LENGTH x 40' IN WIDTH,  
SC-291 & SC-292 WHICH ARE 1500' IN LENGTH x 120' IN WIDTH,  
SC-293 THRU SC-295 WHICH ARE 1500' IN LENGTH x 500' IN WIDTH,  
SC-296 WHICH IS 900' IN LENGTH x 160' IN WIDTH  
& SC-297 WHICH IS 1500' IN WIDTH x 300' IN WIDTH

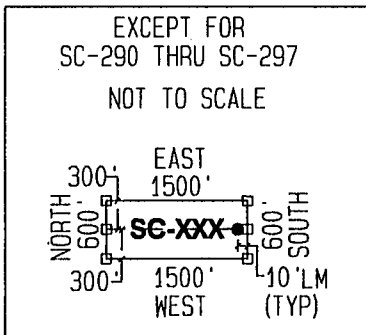
SITUATED IN SECTIONS 19 & 30 T3S-R30E & SECTIONS 24, 25 & 26 T3S-R29E




- INDICATES END CENTER OR CORNER OF LODE CLAIM. SET 2"x2"x5' WOODEN POST (TYPICAL)
- INDICATES LOCATION MONUMENT SET 10' FROM AN END CENTER ON THE CENTER LINE OF THE CLAIM.

**LOCATORS:**  
FREEPORT-MCMORAN MORENCI INC.  
4521 US HIGHWAY 191  
MORENCI, AZ 85540

### TYPICAL CLAIM DETAIL



SCALE 1"=2000'



LOCATED DURING THE MONTH  
JANUARY, 2015  
GREENLEE COUNTY, ARIZONA


CLAIM STAKING PERFORMED BY:



**GEOMETRIX LLC**  
LAND SURVEYING SERVICES

(928) 443-1900


AS AGENTS FOR FREEPORT-MCMORAN MORENCI INC



Return to:  
Freeport-McMoRan Morenci Inc.  
4521 US Highway 191  
Morenci, AZ 85540

**LOCATION NOTICE FOR LODE MINING CLAIM  
STATE OF ARIZONA, COUNTY OF GREENLEE**

**NOTICE IS HEREBY GIVEN** that the **SC-292** lode mining claim has been located by:  
Freeport-McMoRan Morenci Inc.,  
whose current mailing address is: 4521 US Highway 191  
Morenci, AZ 85540.



The general course of this claim is **North to South** and it is situated in **Greenlee** County, Arizona. This claim is **1500** feet in length and **120** feet in width. This claim runs from the location monument on which this location notice is posted approximately **10** feet in a **Southerly** direction to the **South** end line and **1490** feet in a **Northerly** direction to the **North** end line. This claim is marked by six monuments, one at each corner and one at the center of each end line of the claim.

The location monument on which the notice is posted is situated within:

**Section 24, Township 3 South, Range 29 East**, Gila and Salt River Meridian, Greenlee County, Arizona and this claim encompasses portions of the following quarter section(s), section(s), Township(s) and Range(s): **SW ¼, Section 24, T3S-R29E, G&SRM, Greenlee County, Arizona.**

The locality of this claim with reference to some natural object or permanent monument and additional information (if any) concerning its locality is as follows:

**The Northwest corner of this claim is 1540' North and 14,520' West of the Southeast corner of Section 20, T3S-R30E**

The undersigned claims the ground as described above and set forth on the attached 1" = 2000' outline map. This claim is not intended to encroach on any private property or land that is not open for location.

Located, dated and posted on the ground this 13<sup>th</sup> day of January, 2015.

Freeport-McMoRan Morenci Inc. (Owner)

By:   
GEOMETRIX, LLC (Agent)

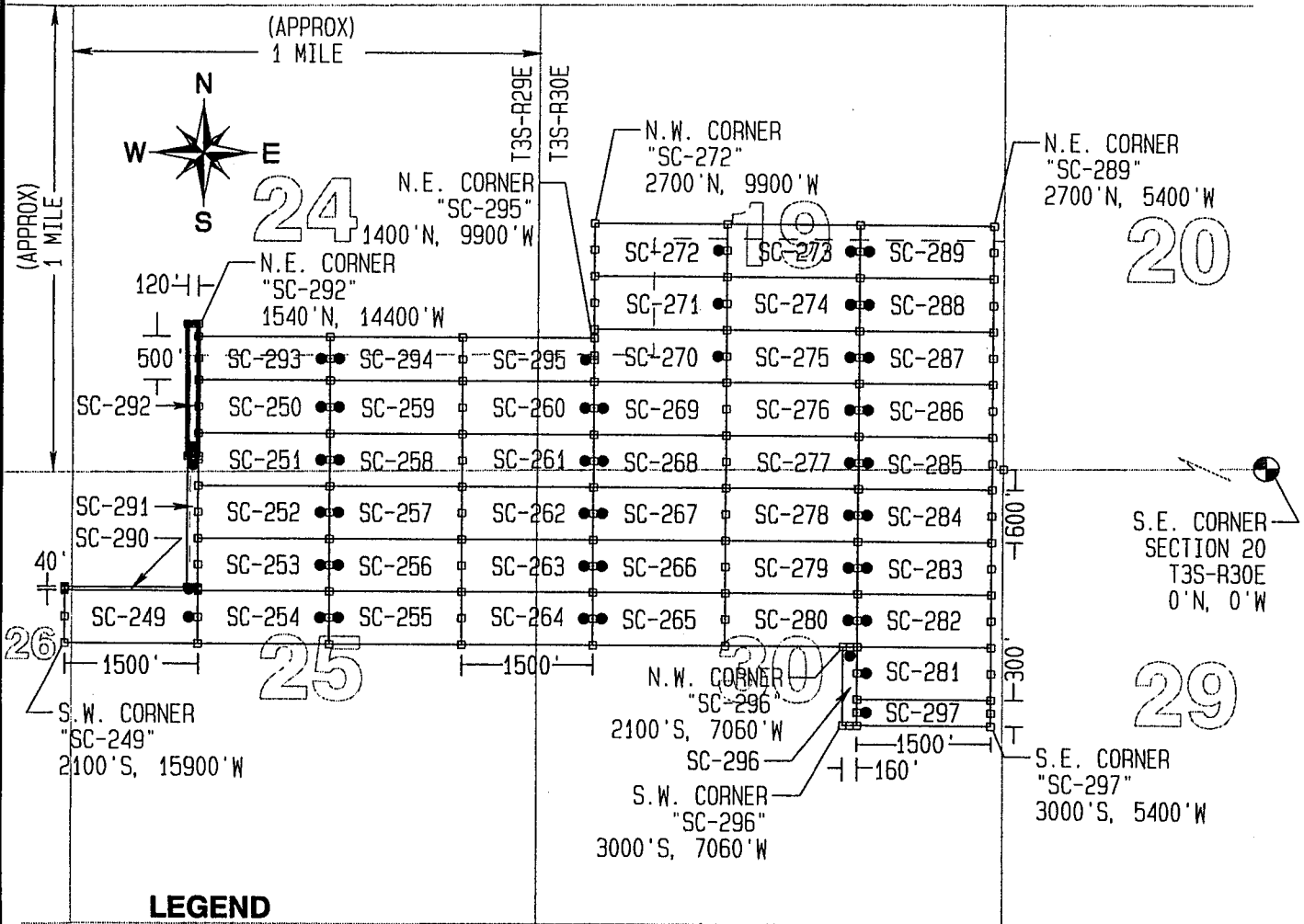
AHC430345

# "SC-292" CLAIM

## LOCATION OF THE SC-249 THROUGH SC-297 LODE CLAIMS

ALL CLAIMS ARE 1500' IN LENGTH & 600' IN WIDTH,  
EXCEPT FOR SC-290 WHICH IS 1500' IN LENGTH x 40' IN WIDTH,  
SC-291 & SC-292 WHICH ARE 1500' IN LENGTH x 120' IN WIDTH,  
SC-293 THRU SC-295 WHICH ARE 1500' IN LENGTH x 500' IN WIDTH,  
SC-296 WHICH IS 900' IN LENGTH x 160' IN WIDTH  
& SC-297 WHICH IS 1500' IN WIDTH x 300' IN WIDTH

SITUATED IN SECTIONS 19 & 30 T3S-R30E & SECTIONS 24, 25 & 26 T3S-R29E



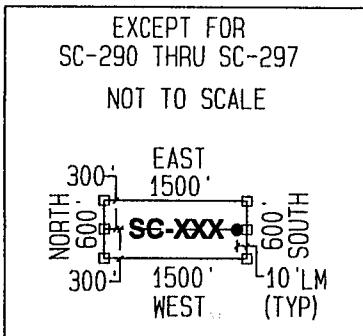
### LEGEND

- INDICATES END CENTER OR CORNER OF LODE CLAIM. SET 2"x2"x5' WOODEN POST (TYPICAL)
- INDICATES LOCATION MONUMENT SET 10' FROM AN END CENTER ON THE CENTER LINE OF THE CLAIM.


### LOCATORS:

FREEPORT-MCMORAN MORENCI INC.  
4521 US HIGHWAY 191  
MORENCI, AZ 85540

### TYPICAL CLAIM DETAIL



SCALE 1"=2000'



LOCATED DURING THE MONTH  
JANUARY, 2015  
GREENLEE COUNTY, ARIZONA


CLAIM STAKING PERFORMED BY:



**GEOMETRIX LLC**  
LAND SURVEYING SERVICES

(928) 443-1900


AS AGENTS FOR FREEPORT-MCMORAN MORENCI INC



Return to:  
Freeport-McMoRan Morenci Inc.  
4521 US Highway 191  
Morenci, AZ 85540

**LOCATION NOTICE FOR LODE MINING CLAIM  
STATE OF ARIZONA, COUNTY OF GREENLEE**

**NOTICE IS HEREBY GIVEN** that the **SC-293** lode mining claim has been located by:  
Freeport-McMoRan Morenci Inc.,  
whose current mailing address is: 4521 US Highway 191  
Morenci, AZ 85540.



The general course of this claim is **East to West** and it is situated in **Greenlee** County, Arizona. This claim is **1500** feet in length and **500** feet in width. This claim runs from the location monument on which this location notice is posted approximately **10** feet in an **Easterly** direction to the **East** end line and **1490** feet in a **Westerly** direction to the **West** end line. This claim is marked by six monuments, one at each corner and one at the center of each end line of the claim.

The location monument on which the notice is posted is situated within:

**Section 24, Township 3 South, Range 29 East**, Gila and Salt River Meridian, Greenlee County, Arizona and this claim encompasses portions of the following quarter section(s), section(s), Township(s) and Range(s): **SE ¼ & SW ¼, Section 24, T3S-R29E, G&SRM, Greenlee County, Arizona.**

The locality of this claim with reference to some natural object or permanent monument and additional information (if any) concerning its locality is as follows:

**The Northwest corner of this claim is 1400' North and 14,400' West of the Southeast corner of Section 20, T3S-R30E**

The undersigned claims the ground as described above and set forth on the attached 1" = 2000' outline map. This claim is not intended to encroach on any private property or land that is not open for location.

Located, dated and posted on the ground this 13<sup>th</sup> day of January, 2015.

Freeport-McMoRan Morenci Inc. (Owner)

By:   
GEOMETRIX, LLC (Agent)

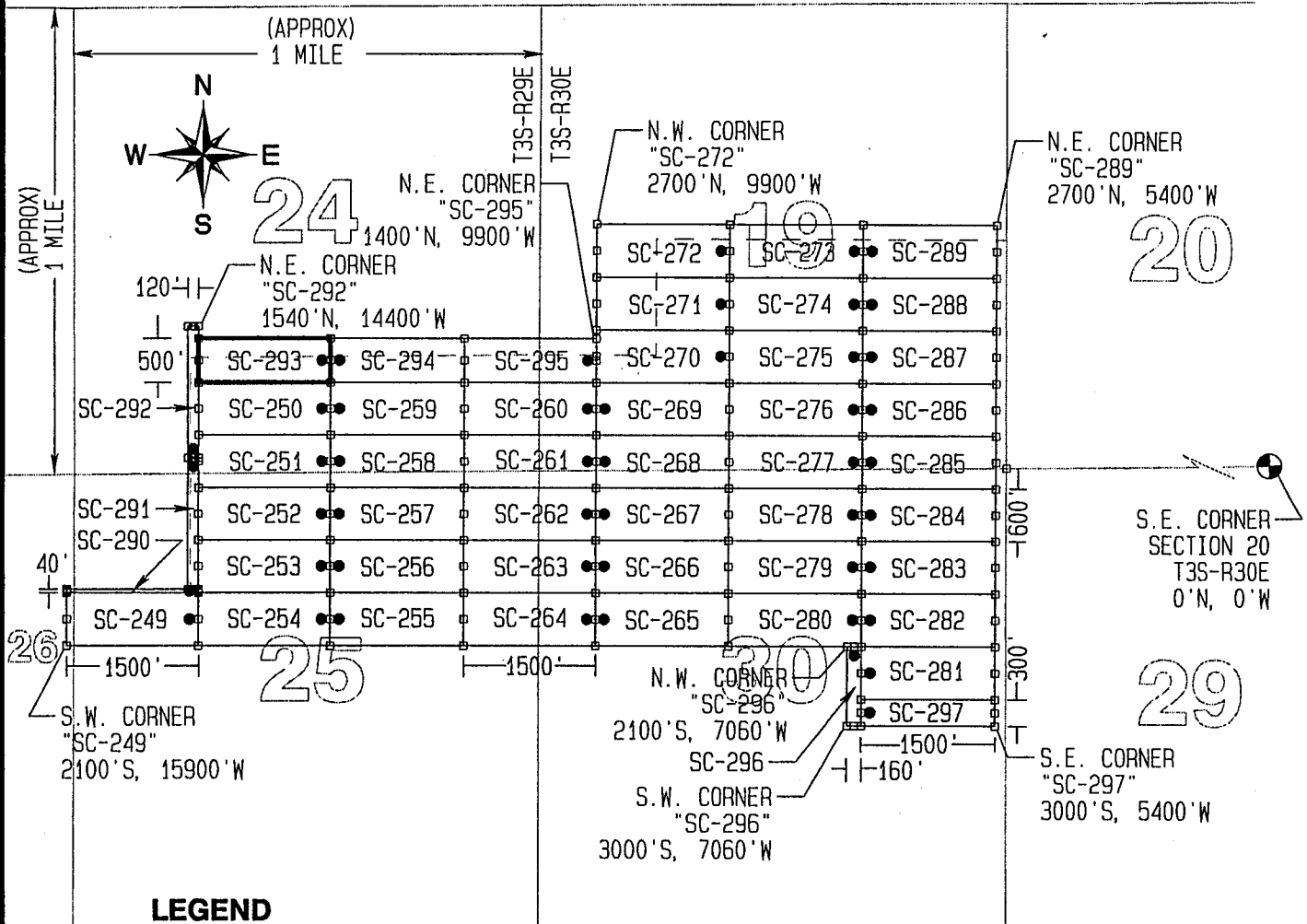
AMC430346

# "SC-293" CLAIM

## LOCATION OF THE SC-249 THROUGH SC-297 LODE CLAIMS

ALL CLAIMS ARE 1500' IN LENGTH & 600' IN WIDTH,  
EXCEPT FOR SC-290 WHICH IS 1500' IN LENGTH x 40' IN WIDTH,  
SC-291 & SC-292 WHICH ARE 1500' IN LENGTH x 120' IN WIDTH,  
SC-293 THRU SC-295 WHICH ARE 1500' IN LENGTH x 500' IN WIDTH,  
SC-296 WHICH IS 900' IN LENGTH x 160' IN WIDTH  
& SC-297 WHICH IS 1500' IN WIDTH x 300' IN WIDTH

SITUATED IN SECTIONS 19 & 30 T3S-R30E & SECTIONS 24, 25 & 26 T3S-R29E



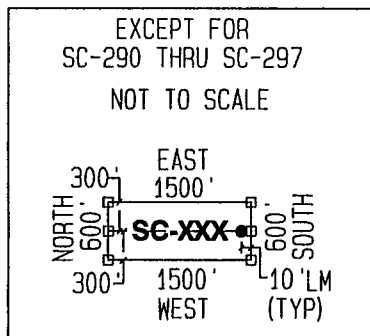
### LEGEND

- INDICATES END CENTER OR CORNER OF LODE CLAIM. SET 2"x2"x5' WOODEN POST (TYPICAL)
- INDICATES LOCATION MONUMENT SET 10' FROM AN END CENTER ON THE CENTER LINE OF THE CLAIM.

### LOCATORS:

FREEMPORT-MCMORAN MORENCI INC.  
4521 US HIGHWAY 191  
MORENCI, AZ 85540

### TYPICAL CLAIM DETAIL



SCALE 1"=2000'



LOCATED DURING THE MONTH  
JANUARY, 2015  
GREENLEE COUNTY, ARIZONA

CLAIM STAKING PERFORMED BY:



**GEOMETRIX LLC**  
LAND SURVEYING SERVICES

(928) 443-1900

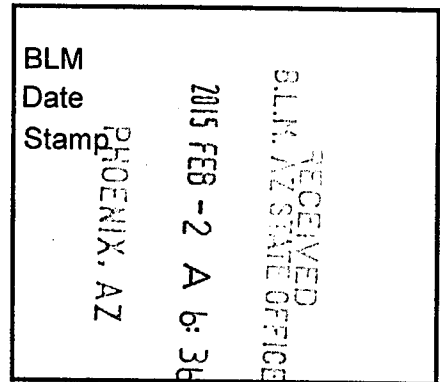
AS AGENTS FOR FREEMPORT-MCMORAN MORENCI INC



Return to:  
Freeport-McMoRan Morenci Inc.  
4521 US Highway 191  
Morenci, AZ 85540

**LOCATION NOTICE FOR LODE MINING CLAIM  
STATE OF ARIZONA, COUNTY OF GREENLEE**

NOTICE IS HEREBY GIVEN that the **SC-294** lode mining claim has been located by:  
Freeport-McMoRan Morenci Inc.,  
whose current mailing address is: 4521 US Highway 191  
Morenci, AZ 85540.



The general course of this claim is **East to West** and it is situated in **Greenlee** County, Arizona. This claim is **1500** feet in length and **500** feet in width. This claim runs from the location monument on which this location notice is posted approximately **10** feet in a **Westerly** direction to the **West** end line and **1490** feet in an **Easterly** direction to the **East** end line. This claim is marked by six monuments, one at each corner and one at the center of each end line of the claim.

The location monument on which the notice is posted is situated within:

**Section 24, Township 3 South, Range 29 East**, Gila and Salt River Meridian, Greenlee County, Arizona and this claim encompasses portions of the following quarter section(s), section(s), Township(s) and Range(s): **SE ¼, Section 24, T3S-R29E, G&SRM, Greenlee County, Arizona.**

The locality of this claim with reference to some natural object or permanent monument and additional information (if any) concerning its locality is as follows:

**The Northwest corner of this claim is 1400' North and 12,900' West of the Southeast corner of Section 20, T3S-R30E**

The undersigned claims the ground as described above and set forth on the attached 1" = 2000' outline map. This claim is not intended to encroach on any private property or land that is not open for location.

Located, dated and posted on the ground this 13<sup>th</sup> day of January, 2015.

Freeport-McMoRan Morenci Inc. (Owner)

By:   
GEOMETRIX, LLC (Agent)

AMC430347

# "SC-294" CLAIM

## LOCATION OF THE SC-249 THROUGH SC-297 LODE CLAIMS

ALL CLAIMS ARE 1500' IN LENGTH & 600' IN WIDTH,

EXCEPT FOR SC-290 WHICH IS 1500' IN LENGTH x 40' IN WIDTH,

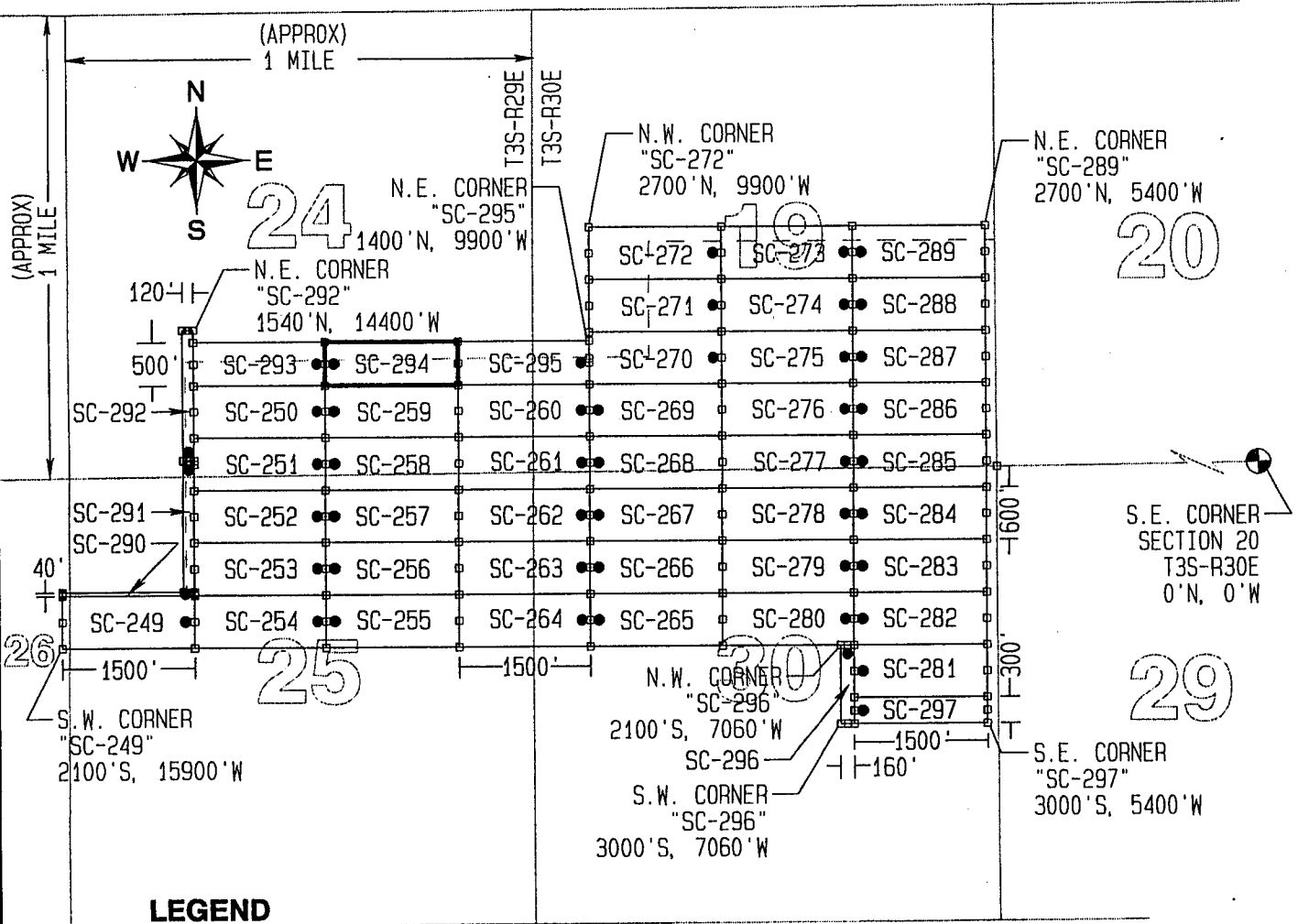
SC-291 & SC-292 WHICH ARE 1500' IN LENGTH x 120' IN WIDTH,

SC-293, SC-294 & SC-295 WHICH ARE 1500' IN LENGTH x 500' IN WIDTH,

SC-296 WHICH IS 900' IN LENGTH x 160' IN WIDTH

& SC-297 WHICH IS 1500' IN LENGTH x 300' IN WIDTH

SITUATED IN SECTIONS 19 & 30 T3S-R30E & SECTIONS 24, 25 & 26 T3S-R29E



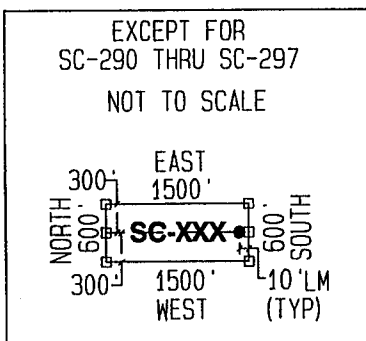
### LEGEND

- INDICATES END CENTER OR CORNER OF LODE CLAIM. SET 2"x2"x5' WOODEN POST (TYPICAL)
- INDICATES LOCATION MONUMENT SET 10' FROM AN END CENTER ON THE CENTER LINE OF THE CLAIM.


### LOCATORS:

FREEPORT-MCMORAN MORENCI INC.  
4521 US HIGHWAY 191  
MORENCI, AZ 85540

### TYPICAL CLAIM DETAIL



SCALE 1"=2000'



LOCATED DURING THE MONTH  
JANUARY, 2015  
GREENLEE COUNTY, ARIZONA

CLAIM STAKING PERFORMED BY:



**GEOMETRIX LLC**  
LAND SURVEYING SERVICES

(928) 443-1900

AS AGENTS FOR FREEPORT-MCMORAN MORENCI INC

AMENDMENT

TO: 2015-00076


AMC 430348

→ description of location monument corrected as indicated

Return to:  
Freeport-McMoRan Morenci Inc.  
4521 US Highway 191  
Morenci, AZ 85540

**LOCATION NOTICE FOR LODE MINING CLAIM  
STATE OF ARIZONA, COUNTY OF GREENLEE**

**NOTICE IS HEREBY GIVEN** that the **SC-295** lode mining claim has been located by:  
Freeport-McMoRan Morenci Inc.,  
whose current mailing address is: 4521 US Highway 191  
Morenci, AZ 85540.



The general course of this claim is **East to West** and it is situated in **Greenlee** County, Arizona. This claim is **1500** feet in length and **500** feet in width. This claim runs from the location monument on which this location notice is posted approximately **10** feet in an **Easterly** direction to the **East** end line and **1490** feet in a **Westerly** direction to the **West** end line. This claim is marked by six monuments, one at each corner and one at the center of each end line of the claim.

The location monument on which the notice is posted is situated within:

**Section 19, Township 3 South, Range 30 East** Gila and Salt River Meridian, Greenlee County, Arizona and this claim encompasses portions of the following quarter section(s), section(s), Township(s) and Range(s): **SW 1/4, Section 19, T3S-R30E & SE 1/4, Section 24, T3S-R29E, G&SRM, Greenlee County, Arizona.**

The locality of this claim with reference to some natural object or permanent monument and additional information (if any) concerning its locality is as follows:


**The Northwest corner of this claim is 1400' North and 11,400' West of the Southeast corner of Section 20, T3S-R30E**

The undersigned claims the ground as described above and set forth on the attached 1" = 2000' outline map. This claim is not intended to encroach on any private property or land that is not open for location.

Located, dated and posted on the ground this 6<sup>th</sup> day of February, 2015.


Freeport-McMoRan Morenci Inc. (Owner)

By: [Signature]  
GEOMETRIX, LLC (Agent)



AMC 430348






Return to:  
Freeport-McMoRan Morenci Inc.  
4521 US Highway 191  
Morenci, AZ 85540

**LOCATION NOTICE FOR LODE MINING CLAIM  
STATE OF ARIZONA, COUNTY OF GREENLEE**

**NOTICE IS HEREBY GIVEN** that the **SC-295** lode mining claim has been located by:  
Freeport-McMoRan Morenci Inc.,  
whose current mailing address is: 4521 US Highway 191  
Morenci, AZ 85540.



The general course of this claim is **East to West** and it is situated in **Greenlee** County, Arizona. This claim is **1500** feet in length and **500** feet in width. This claim runs from the location monument on which this location notice is posted approximately **10** feet in an **Easterly** direction to the **East** end line and **1490** feet in a **Westerly** direction to the **West** end line. This claim is marked by six monuments, one at each corner and one at the center of each end line of the claim.

The location monument on which the notice is posted is situated within:

**Section 19, Township 3 South, Range 29 East**, Gila and Salt River Meridian, Greenlee County, Arizona and this claim encompasses portions of the following quarter section(s), section(s), Township(s) and Range(s): **SW ¼, Section 19, T3S-R30E & SE ¼, Section 24, T3S-R29E, G&SRM, Greenlee County, Arizona.**

The locality of this claim with reference to some natural object or permanent monument and additional information (if any) concerning its locality is as follows:

**The Northwest corner of this claim is 1400' North and 11,400' West of the Southeast corner of Section 20, T3S-R30E**

The undersigned claims the ground as described above and set forth on the attached 1" = 2000' outline map. This claim is not intended to encroach on any private property or land that is not open for location.

Located, dated and posted on the ground this 13<sup>th</sup> day of January, 2015.

Freeport-McMoRan Morenci Inc. (Owner)

By:   
GEOMETRIX, LLC (Agent)

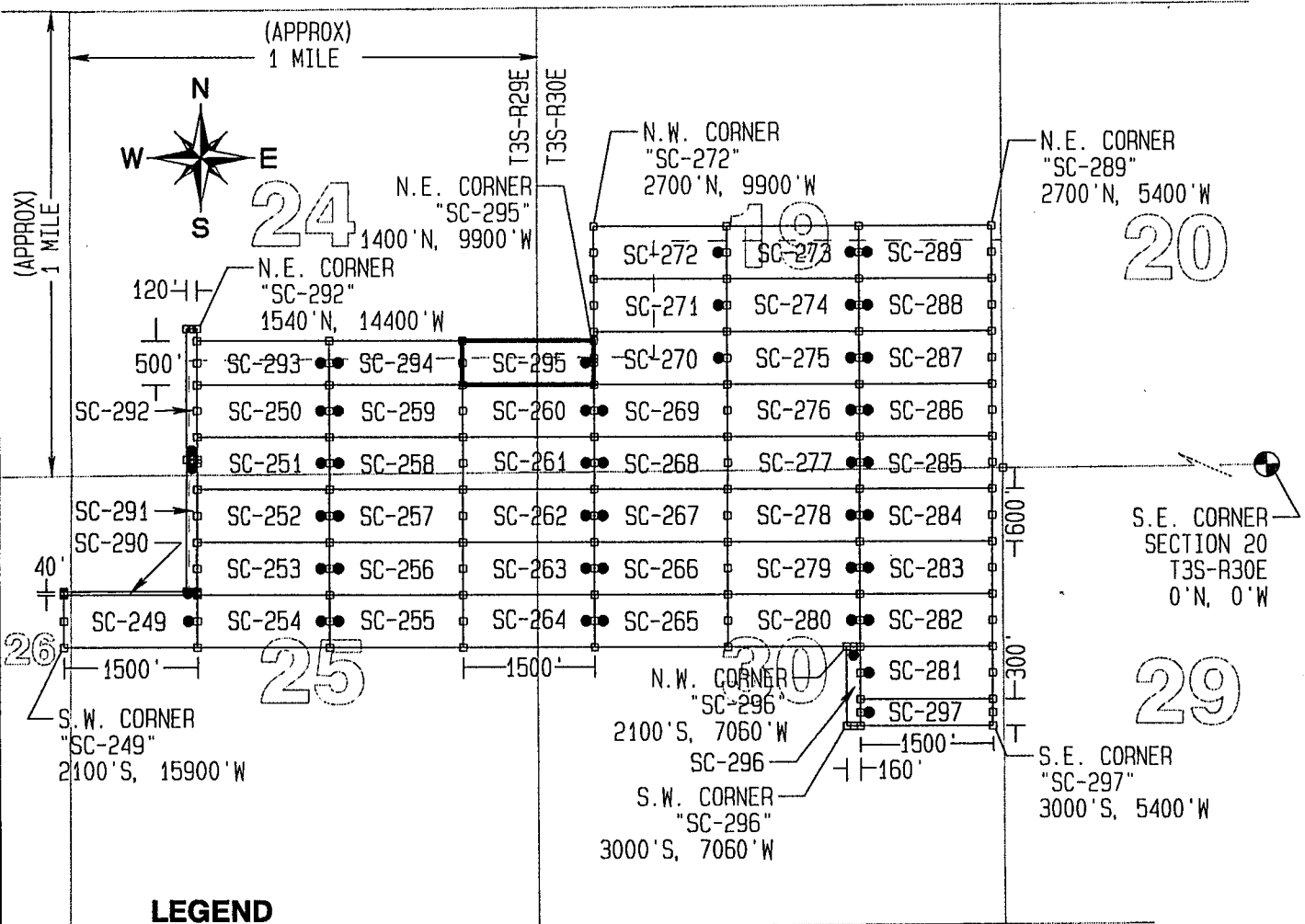
AMC430348

# "SC-295" CLAIM

## LOCATION OF THE SC-249 THROUGH SC-297 LODE CLAIMS

ALL CLAIMS ARE 1500' IN LENGTH & 600' IN WIDTH,  
EXCEPT FOR SC-290 WHICH IS 1500' IN LENGTH x 40' IN WIDTH,  
SC-291 & SC-292 WHICH ARE 1500' IN LENGTH x 120' IN WIDTH,  
SC-293, SC-294 & SC-295 WHICH ARE 1500' IN LENGTH x 500' IN WIDTH,  
SC-296 WHICH IS 900' IN LENGTH x 160' IN WIDTH  
& SC-297 WHICH IS 1500' IN WIDTH x 300' IN WIDTH

SITUATED IN SECTIONS 19 & 30 T3S-R30E & SECTIONS 24, 25 & 26 T3S-R29E



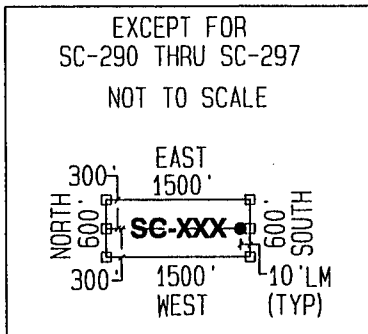
### LEGEND

- INDICATES END CENTER OR CORNER OF LODE CLAIM. SET 2"x2"x5' WOODEN POST (TYPICAL)
- INDICATES LOCATION MONUMENT SET 10' FROM AN END CENTER ON THE CENTER LINE OF THE CLAIM.

### LOCATORS:

FREEPORT-MCMORAN MORENCI INC.  
4521 US HIGHWAY 191  
MORENCI, AZ 85540

### TYPICAL CLAIM DETAIL




SCALE 1"=2000'



0 2000 4000

LOCATED DURING THE MONTH  
JANUARY, 2015  
GREENLEE COUNTY, ARIZONA


CLAIM STAKING PERFORMED BY:



**GEOMETRIX LLC**  
LAND SURVEYING SERVICES

(928) 443-1900

AS AGENTS FOR FREEPORT-MCMORAN MORENCI INC

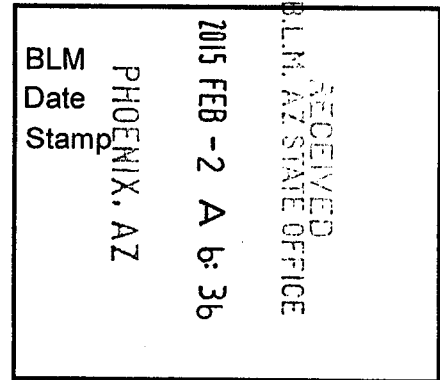


Return to:  
Freeport-McMoRan Morenci Inc.  
4521 US Highway 191  
Morenci, AZ 85540

**LOCATION NOTICE FOR LODE MINING CLAIM  
STATE OF ARIZONA, COUNTY OF GREENLEE**

**NOTICE IS HEREBY GIVEN** that the **SC-296** lode mining claim has been located by:

Freeport-McMoRan Morenci Inc.,  
whose current mailing address is: 4521 US Highway 191  
Morenci, AZ 85540.



The general course of this claim is **North to South** and it is situated in **Greenlee** County, Arizona. This claim is **900** feet in length and **160** feet in width. This claim runs from the location monument on which this location notice is posted approximately **10** feet in a **Northerly** direction to the **North** end line and **890** feet in a **Southerly** direction to the **South** end line. This claim is marked by six monuments, one at each corner and one at the center of each end line of the claim.

The location monument on which the notice is posted is situated within:

**Section 30, Township 3 South, Range 30 East**, Gila and Salt River Meridian, Greenlee County, Arizona and this claim encompasses portions of the following quarter section(s), section(s), Township(s) and Range(s): **NE ¼ & SE ¼, Section 30, T3S-R30E, G&SRM, Greenlee County, Arizona.**

The locality of this claim with reference to some natural object or permanent monument and additional information (if any) concerning its locality is as follows:

**The Northwest corner of this claim is 2100' South and 7060' West of the Southeast corner of Section 20, T3S-R30E**

The undersigned claims the ground as described above and set forth on the attached 1" = 2000' outline map. This claim is not intended to encroach on any private property or land that is not open for location.

Located, dated and posted on the ground this 12<sup>th</sup> day of January, 2015.

Freeport-McMoRan Morenci Inc. (Owner)

By:   
GEOMETRIX, LLC (Agent)

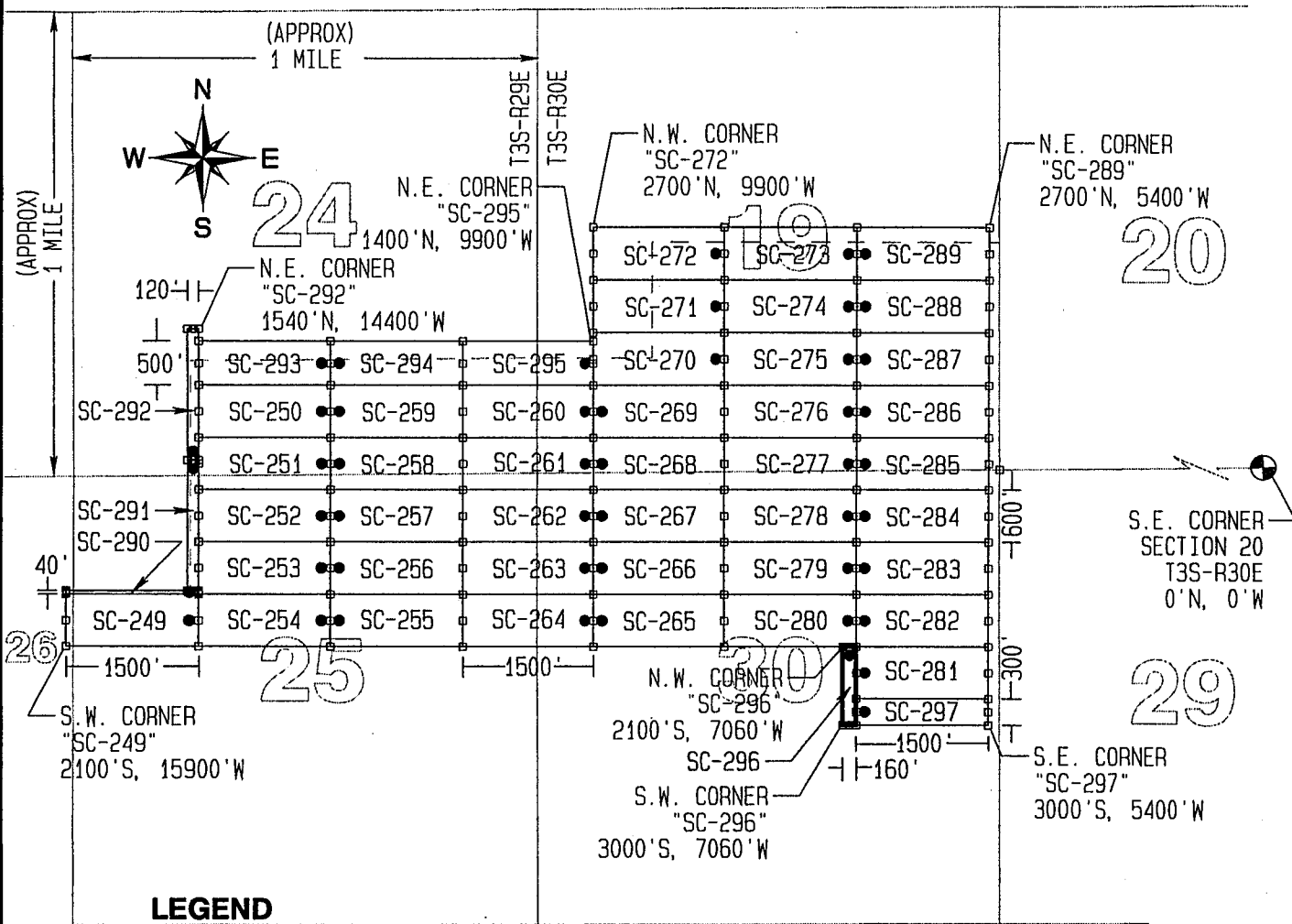
ANC430349

# "SC-296" CLAIM

## LOCATION OF THE SC-249 THROUGH SC-297 LODE CLAIMS

ALL CLAIMS ARE 1500' IN LENGTH & 600' IN WIDTH,  
EXCEPT FOR SC-290 WHICH IS 1500' IN LENGTH x 40' IN WIDTH,  
SC-291 & SC-292 WHICH ARE 1500' IN LENGTH x 120' IN WIDTH,  
SC-293, SC-294 & SC-295 WHICH ARE 1500' IN LENGTH x 500' IN WIDTH,  
SC-296 WHICH IS 900' IN LENGTH x 160' IN WIDTH  
& SC-297 WHICH IS 1500' IN WIDTH x 300' IN WIDTH

SITUATED IN SECTIONS 19 & 30 T3S-R30E & SECTIONS 24, 25 & 26 T3S-R29E



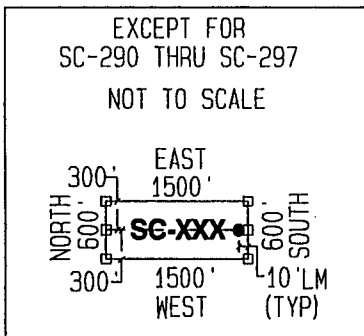
### LEGEND

- INDICATES END CENTER OR CORNER OF LODE CLAIM. SET 2"x2"x5' WOODEN POST (TYPICAL)
- INDICATES LOCATION MONUMENT SET 10' FROM AN END CENTER ON THE CENTER LINE OF THE CLAIM.


### LOCATORS:

FREEPORT-MCMORAN MORENCI INC.  
4521 US HIGHWAY 191  
MORENCI, AZ 85540

### TYPICAL CLAIM DETAIL



SCALE 1"=2000'



LOCATED DURING THE MONTH  
JANUARY, 2015  
GREENLEE COUNTY, ARIZONA

CLAIM STAKING PERFORMED BY:



**GEOMETRIX LLC**  
LAND SURVEYING SERVICES


(928) 443-1900

AS AGENTS FOR FREEPORT-MCMORAN MORENCI INC



Return to:  
Freeport-McMoRan Morenci Inc.  
4521 US Highway 191  
Morenci, AZ 85540

**LOCATION NOTICE FOR LODE MINING CLAIM  
STATE OF ARIZONA, COUNTY OF GREENLEE**



**NOTICE IS HEREBY GIVEN** that the **SC-297** lode mining claim has been located by:  
Freeport-McMoRan Morenci Inc.,  
whose current mailing address is: 4521 US Highway 191  
Morenci, AZ 85540.

The general course of this claim is **East to West** and it is situated in **Greenlee** County, Arizona. This claim is **1500** feet in length and **300** feet in width. This claim runs from the location monument on which this location notice is posted approximately **10** feet in a **Westerly** direction to the **West** end line and **1490** feet in an **Easterly** direction to the **East** end line. This claim is marked by six monuments, one at each corner and one at the center of each end line of the claim.

The location monument on which the notice is posted is situated within:

**Section 30, Township 3 South, Range 30 East**, Gila and Salt River Meridian, Greenlee County, Arizona and this claim encompasses portions of the following quarter section(s), section(s), Township(s) and Range(s): **SE ¼ & NE ¼, Section 30, T3S-R30E, G&SRM, Greenlee County, Arizona.**

The locality of this claim with reference to some natural object or permanent monument and additional information (if any) concerning its locality is as follows:

**The Northwest corner of this claim is 2700' South and 6900' West of the Southeast corner of Section 20, T3S-R30E**

The undersigned claims the ground as described above and set forth on the attached 1" = 2000' outline map. This claim is not intended to encroach on any private property or land that is not open for location.

Located, dated and posted on the ground this 12<sup>th</sup> day of January, 2015.

Freeport-McMoRan Morenci Inc. (Owner)

By:   
GEOMETRIX, LLC (Agent)

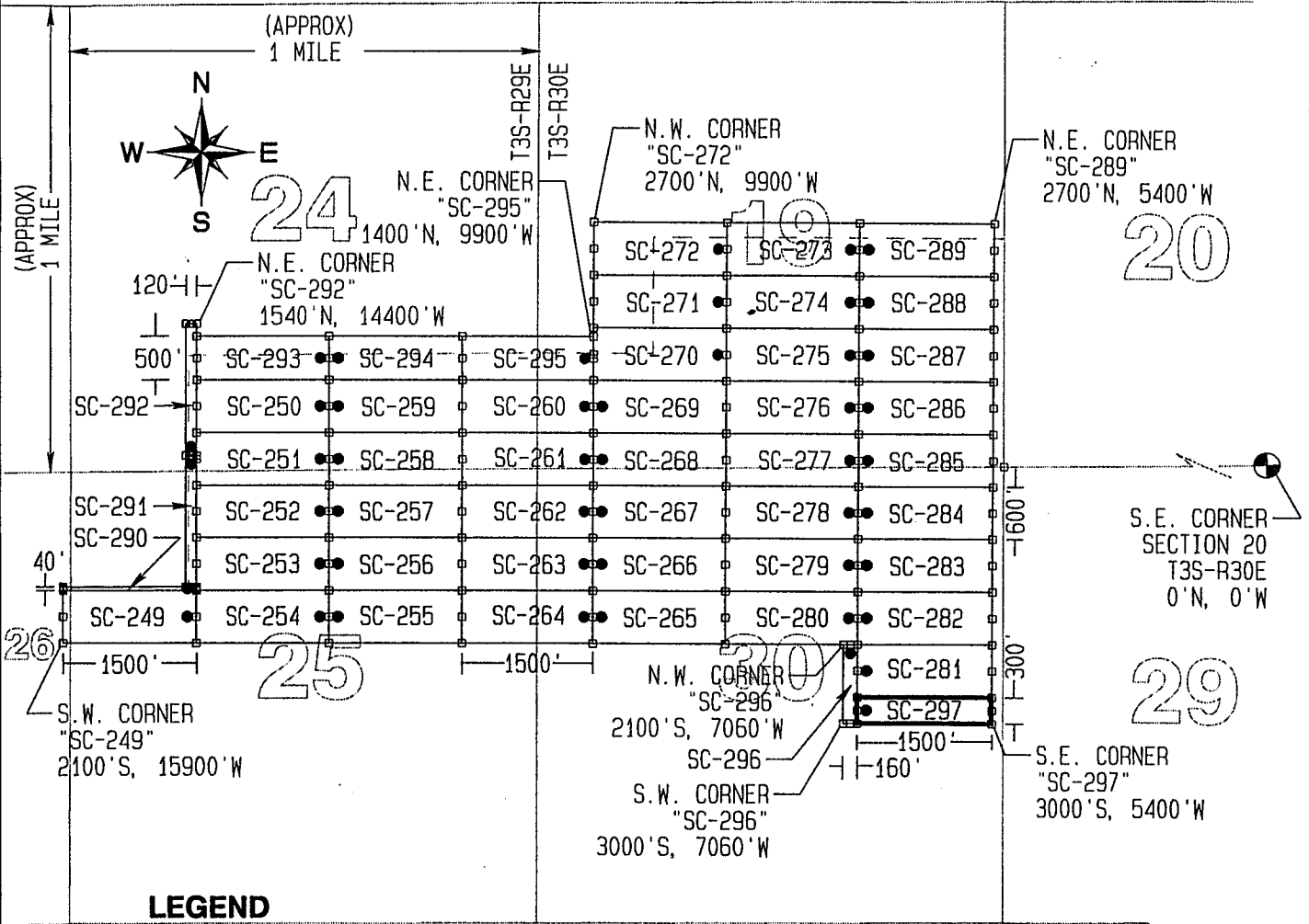
AMC430350

# "SC-297" CLAIM

## LOCATION OF THE SC-249 THROUGH SC-297 LODE CLAIMS

ALL CLAIMS ARE 1500' IN LENGTH & 600' IN WIDTH,  
EXCEPT FOR SC-290 WHICH IS 1500' IN LENGTH x 40' IN WIDTH,  
SC-291 & SC-292 WHICH ARE 1500' IN LENGTH x 120' IN WIDTH,  
SC-293, SC-294 & SC-295 WHICH ARE 1500' IN LENGTH x 500' IN WIDTH,  
SC-296 WHICH IS 900' IN LENGTH x 160' IN WIDTH  
& SC-297 WHICH IS 1500' IN WIDTH x 300' IN WIDTH

SITUATED IN SECTIONS 19 & 30 T3S-R30E & SECTIONS 24, 25 & 26 T3S-R29E



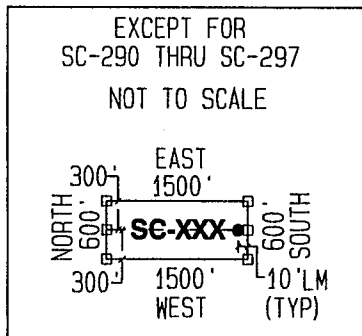
### LEGEND

- INDICATES END CENTER OR CORNER OF LODE CLAIM. SET 2"x2"x5' WOODEN POST (TYPICAL)
- INDICATES LOCATION MONUMENT SET 10' FROM AN END CENTER ON THE CENTER LINE OF THE CLAIM.


### LOCATORS:

FREEMPORT-MCMORAN MORENCI INC.  
4521 US HIGHWAY 191  
MORENCI, AZ 85540

### TYPICAL CLAIM DETAIL



SCALE 1"=2000'



LOCATED DURING THE MONTH  
JANUARY, 2015  
GREENLEE COUNTY, ARIZONA

CLAIM STAKING PERFORMED BY:



**GEOMETRIX LLC**  
LAND SURVEYING SERVICES

(928) 443-1900

AS AGENTS FOR FREEMPORT-MCMORAN MORENCI INC

DEPARTMENT OF INTERIOR  
BUREAU OF LAND MANAGEMENT

Input Parameters for Geographic Report with Land

System Id = CR

Admin State = AZ

Geo State =

Casetype Begins With

Case Disp Txt = AUTHORIZED, CANCELLED, EXPIRED, PENDING, REJECTED, RELINQUISHED, WITHDRAWN

Mer Twp Rng =

Section =

Mtrs = 14 0030S 0290E 024, 14 0030S 0290E 025, 14 0030S 0290E 026, 14 0030S 0290E 999, 14 0030S 0300E 019, 14 0030S 0300E 030, 14 0030S 0300E 999

Commodity =

Commodity Txt =

Pending Org =

Pend Org Decode =

Total Rows Returned: 5

RUN TIME: 02:36 PM

UNITED STATES DEPARTMENT OF INTERIOR  
BUREAU OF LAND MANAGEMENT  
GEOGRAPHIC REPORT WITH LAND  
Sorted by Serial Number

RUN DATE: 02/06/2015

Page 1 of 1

Adm State: AZ

Serial Number: AZA 021081FD  
Total Case Acres: 56,557.520

<u>Casetype</u>	<u>Case Disp</u>	14	0030S	0290E	<u>Sect</u>	<u>Sur Typ</u>	<u>Sur Num</u>	<u>Suff</u>	<u>Subdivision</u>	<u>Act Pend</u>
221006	AUTHORIZED				024	ALIQ			N2S2;	

Serial Number: AZA 021081FD  
Total Case Acres: 56,557.520

<u>Casetype</u>	<u>Case Disp</u>	14	0030S	0300E	<u>Sect</u>	<u>Sur Typ</u>	<u>Sur Num</u>	<u>Suff</u>	<u>Subdivision</u>	<u>Act Pend</u>
221006	AUTHORIZED				019	ALIQ LOTS			NE,E2NW; 1,2,3;	

Serial Number: AZA 028789FD  
Total Case Acres: 3,604.790

<u>Casetype</u>	<u>Case Disp</u>	14	0030S	0290E	<u>Sect</u>	<u>Sur Typ</u>	<u>Sur Num</u>	<u>Suff</u>	<u>Subdivision</u>	<u>Act Pend</u>
220100	AUTHORIZED				026	ALIQ LOTS			W2NE,SENE,NW,NESE; 1,2,3,5;	







