

**NOTICE!!**

**These documents have been scanned!**

**Do not place un-scanned documents beneath this notice!**

**Do not remove this notice from this file!**

GPO Jacket No. 560-102  
Print Order 61540  
Rise Business Services, LLC  
Job=AZ15 6/6/2019



Box Number= AZ15121



Claim Begin-End: AMC358874-AMC358940

**1 Initial Receipt**



AZ15121-7

AMC358544-AMC359395

**United States Department of the Interior**  
**Bureau of Land Management**  
 BUSINESS & SUPPORT SVCS DIV  
 222 N CENTRAL AVE  
 PHOENIX, AZ 85004 -2203  
 Phone: (602) 417-9200

Receipt	
No.	796975

Transaction #: 827621  
 Date of Transaction: 12/10/2003

CUSTOMER: BONANZA EXPLORATIONS INC  
 290 GENTRY WAY, STE 6  
 RENO, NV 89502

RS 2/5/04  
 ENTERED IN COMPUTER

LINE #	QTY	DESCRIPTION	REMARKS	UNIT PRICE	TOTAL
1	67.00	LOCATABLE MINERALS / MINING CLAIMS-NEW, UNADJUDI, ONE OR MORE AUTH NO'S / NEW MINING CLAIM LOCATION FEE \$25(1993) CASES: AMC358874/\$25.00, AMC358875/\$25.00, AMC358876/\$25.00, AMC358877/\$25.00, AMC358878/\$25.00, AMC358879/\$25.00, AMC358880/\$25.00, AMC358881/\$25.00, AMC358882/\$25.00, AMC358883/\$25.00, AMC358884/\$25.00, AMC358885/\$25.00, AMC358886/\$25.00, AMC358887/\$25.00, AMC358888/\$25.00, AMC358889/\$25.00, AMC358890/\$25.00, AMC358891/\$25.00, AMC358892/\$25.00, AMC358893/\$25.00, AMC358894/\$25.00, AMC358895/\$25.00, AMC358896/\$25.00, AMC358897/\$25.00, AMC358898/\$25.00, AMC358899/\$25.00, AMC358900/\$25.00, AMC358901/\$25.00, AMC358902/\$25.00, AMC358903/\$25.00, AMC358904/\$25.00, AMC358905/\$25.00, AMC358906/\$25.00, AMC358907/\$25.00, AMC358908/\$25.00, AMC358909/\$25.00, AMC358910/\$25.00, AMC358911/\$25.00, AMC358912/\$25.00, AMC358913/\$25.00, AMC358914/\$25.00, AMC358915/\$25.00, AMC358916/\$25.00, AMC358917/\$25.00, AMC358918/\$25.00, AMC358919/\$25.00, AMC358920/\$25.00, AMC358921/\$25.00, AMC358922/\$25.00, AMC358923/\$25.00, AMC358924/\$25.00, AMC358925/\$25.00, AMC358926/\$25.00, AMC358927/\$25.00, AMC358928/\$25.00,		- n/a -	1675.00



AMC358929/\$25.00, AMC358930/\$25.00,  
AMC358931/\$25.00, AMC358932/\$25.00,  
AMC358933/\$25.00, AMC358934/\$25.00,  
AMC358935/\$25.00, AMC358936/\$25.00,  
AMC358937/\$25.00, AMC358938/\$25.00,  
AMC358939/\$25.00, AMC358940/\$25.00

LOCATABLE MINERALS / MINING  
CLAIMS-NEW, UNADJUDI, ONE OR MORE  
AUTH NO'S / NEW MINING CLAIM SVC CHG  
\$10 (1930)

CASES: AMC358874/\$10.00,  
AMC358875/\$10.00, AMC358876/\$10.00,  
AMC358877/\$10.00, AMC358878/\$10.00,  
AMC358879/\$10.00, AMC358880/\$10.00,  
AMC358881/\$10.00, AMC358882/\$10.00,  
AMC358883/\$10.00, AMC358884/\$10.00,  
AMC358885/\$10.00, AMC358886/\$10.00,  
AMC358887/\$10.00, AMC358888/\$10.00,  
AMC358889/\$10.00, AMC358890/\$10.00,  
AMC358891/\$10.00, AMC358892/\$10.00,  
AMC358893/\$10.00, AMC358894/\$10.00,  
AMC358895/\$10.00, AMC358896/\$10.00,  
AMC358897/\$10.00, AMC358898/\$10.00,  
AMC358899/\$10.00, AMC358900/\$10.00,  
AMC358901/\$10.00, AMC358902/\$10.00,  
AMC358903/\$10.00, AMC358904/\$10.00,  
AMC358905/\$10.00, AMC358906/\$10.00,  
AMC358907/\$10.00, AMC358908/\$10.00,  
AMC358909/\$10.00, AMC358910/\$10.00,  
AMC358911/\$10.00, AMC358912/\$10.00,  
AMC358913/\$10.00, AMC358914/\$10.00,  
AMC358915/\$10.00, AMC358916/\$10.00,  
AMC358917/\$10.00, AMC358918/\$10.00,  
AMC358919/\$10.00, AMC358920/\$10.00,  
AMC358921/\$10.00, AMC358922/\$10.00,  
AMC358923/\$10.00, AMC358924/\$10.00,  
AMC358925/\$10.00, AMC358926/\$10.00,  
AMC358927/\$10.00, AMC358928/\$10.00,  
AMC358929/\$10.00, AMC358930/\$10.00,  
AMC358931/\$10.00, AMC358932/\$10.00,  
AMC358933/\$10.00, AMC358934/\$10.00,  
AMC358935/\$10.00, AMC358936/\$10.00,  
AMC358937/\$10.00, AMC358938/\$10.00,  
AMC358939/\$10.00, AMC358940/\$10.00

2 67.00

- n/a -

670.00

LOCATABLE MINERALS / MINING  
CLAIMS-NEW, UNADJUDI, ONE OR MORE  
AUTH NO'S / NEW MINING CLM MAINT FEE  
\$100(1993)

CASES: AMC358874/\$100.00,  
AMC358875/\$100.00, AMC358876/\$100.00,



3

67.00

AMC358877/\$100.00, AMC358878/\$100.00,  
 AMC358879/\$100.00, AMC358880/\$100.00,  
 AMC358881/\$100.00, AMC358882/\$100.00,  
 AMC358883/\$100.00, AMC358884/\$100.00,  
 AMC358885/\$100.00, AMC358886/\$100.00,  
 AMC358887/\$100.00, AMC358888/\$100.00,  
 AMC358889/\$100.00, AMC358890/\$100.00,  
 AMC358891/\$100.00, AMC358892/\$100.00,  
 AMC358893/\$100.00, AMC358894/\$100.00,  
 AMC358895/\$100.00, AMC358896/\$100.00,  
 AMC358897/\$100.00, AMC358898/\$100.00,  
 AMC358899/\$100.00, AMC358900/\$100.00,  
 AMC358901/\$100.00, AMC358902/\$100.00,  
 AMC358903/\$100.00, AMC358904/\$100.00,  
 AMC358905/\$100.00, AMC358906/\$100.00,  
 AMC358907/\$100.00, AMC358908/\$100.00,  
 AMC358909/\$100.00, AMC358910/\$100.00,  
 AMC358911/\$100.00, AMC358912/\$100.00,  
 AMC358913/\$100.00, AMC358914/\$100.00,  
 AMC358915/\$100.00, AMC358916/\$100.00,  
 AMC358917/\$100.00, AMC358918/\$100.00,  
 AMC358919/\$100.00, AMC358920/\$100.00,  
 AMC358921/\$100.00, AMC358922/\$100.00,  
 AMC358923/\$100.00, AMC358924/\$100.00,  
 AMC358925/\$100.00, AMC358926/\$100.00,  
 AMC358927/\$100.00, AMC358928/\$100.00,  
 AMC358929/\$100.00, AMC358930/\$100.00,  
 AMC358931/\$100.00, AMC358932/\$100.00,  
 AMC358933/\$100.00, AMC358934/\$100.00,  
 AMC358935/\$100.00, AMC358936/\$100.00,  
 AMC358937/\$100.00, AMC358938/\$100.00,  
 AMC358939/\$100.00, AMC358940/\$100.00

- n/a -

6700.00

**TOTAL: \$9,045.00**

**PAYMENT INFORMATION**

1

**AMOUNT:** \$9,045.00

**POSTMARKED:** N/A

**TYPE:** CHECK

**RECEIVED:** 12/10/2003

**CHECK NO:** 1755

**NAME:** BONANZA EXPLORATIONS INC  
 290 GENTRY WAY, STE 6  
 RENO NV 89502

**REMARKS**

This receipt was generated by the automated BLM Collections and Billing System and is a paper representation of a portion of the official electronic record contained therein.



**NOTICE!!**

**These documents have been scanned!**

**Do not place un-scanned documents beneath this notice!**

**Do not remove this notice from this file!**

GPO Jacket No. 560-102  
Print Order 61540  
Rise Business Services, LLC  
Job=AZ15 6/6/2019



Box Number= AZ15121



Claim Begin-End: AMC358874-AMC358940

**2 Correspondence**



AZ15121-7

AMC358544-AMC359395



# United States Department of the Interior



BUREAU OF LAND MANAGEMENT  
Arizona State Office  
One North Central Avenue, Suite 800  
Phoenix, Arizona 85004-4427  
[www.blm.gov/az/](http://www.blm.gov/az/)

AMC358874

**JAN 14 2014**

In Reply Refer To:  
3800 (9310) PB  
AMC358874

CERTIFIED MAIL - RETURN RECEIPT REQUESTED No. 7013 0600 0001 7594 0702

## DECISION

BONANZA EXPL., INC. :  
290 GENTRY WAY STE 6 : This decision affects those claims shown  
RENO, NV 89502-4255 : in the block below.

---

SEE ENCLOSURE FOR CLAIM NUMBERS AND CLAIM NAMES

---

### MINING CLAIMS DECLARED FORFEIT

The mining claims listed above have been declared forfeit as of September 1, 2013, for failure to timely file the required maintenance fee payment or small miner's maintenance fee waiver (waiver).

Claimants are required to pay an annual non-refundable maintenance fee of \$140 per 20 acres, or submit a waiver, on or before September 1 of each year. (In accordance with 43 CFR 1822.14, because September 1, 2013, fell on a Sunday and Monday was a holiday, the payment was due the next business day, September 3, 2013.) These requirements were established by 30 U.S.C. 28f-1, as amended, and 43 Code of Federal Regulations (CFR) 3834 and 3835.

Our records do not show receipt of a maintenance fee payment or small miner waiver filed on or before the due date. Therefore, the claims listed above are forfeit.

This decision does not relieve you of the liability for reclamation of all areas disturbed by your activities on lands covered by the subject mining claim(s) and/or site(s). After you complete the reclamation, you must notify the authorized officer of the appropriate surface managing agency so that the authorized officer may conduct a final site inspection and determine whether you may be released from liability. If you fail to reclaim the land to the satisfaction of the authorized officer, the surface management agency may cite you for noncompliance under its surface management regulations.



**SENDER: COMPLETE THIS SECTION**

- Complete items 1, 2, and 3. Also complete item 4 if Restricted Delivery is desired.
- Print your name and address on the reverse so that we can return the card to you.
- Attach this card to the back of the mailpiece, or on the front if space permits.

1. Article Addressed to:

BONANZA EXPL., INC.  
 290 GENTRY WAY STE 6  
 RENO, NV 89502-4255

9310/PB/AMC358874

2. Article Number

(Transfer from service label)

7013 0600 0001 7594 0702

**COMPLETE THIS SECTION ON DELIVERY**

A. Signature

X

B. Received by (Printed Name)

Megan [Signature]

C. Date of Delivery

D. Is delivery address different from item 1?  YesIf YES, enter delivery address below:  No

2014 FEB 10 P 3:09

PHOENIX, ARIZONA

3. Service Type

- Certified Mail     Express Mail  
 Registered     Return Receipt for Merchandise  
 Insured Mail     C.O.D.

4. Restricted Delivery? (Extra Fee)

 Yes

UNITED STATES POSTAL SERVICE

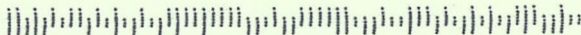
RENO NV 895

06 FEB 2014 PM 2 T

First-Class Mail  
Postage & Fees Paid  
USPS  
Permit No. G-10

- Sender: Please print your name, address, and ZIP+4 in this box •

**U.S. DEPARTMENT OF THE INTERIOR  
BUREAU OF LAND MANAGEMENT  
ARIZONA STATE OFFICE  
ONE NORTH CENTRAL AVENUE, SUITE 800  
PHOENIX, AZ 85004-4427**





For land administered by the Bureau of Land Management (BLM), if you fail to reclaim the land to the satisfaction of the authorized officer as required in 43 CFR Subpart 3809, BLM will issue an order of noncompliance under 43 CFR 3809.601(a). If you fail to comply with the non-compliance order, BLM may take further action under 43 CFR 3809.604. Failure to conduct reclamation is a prohibited act that may subject you to criminal penalties. See 43 CFR 3809.605(h) and 43 CFR 3809.700.

### Appeal Procedures

This decision may be appealed to the Interior Board of Land Appeals, Office of the Secretary, in accordance with the regulations contained in 43 CFR, Part 4, and the enclosed Form 1842-1. If an appeal is taken, your notice of appeal must be filed in this office (at the above address) within 30 days from receipt of this decision. The appellant has the burden of showing that the decision appealed from is in error.

If you wish to file a petition pursuant to regulation 43 CFR 4.21 (58 FR 4939, January 19, 1993) for a stay of the effectiveness of this decision during the time that your appeal is being reviewed by the Board, the petition for a stay must accompany your notice of appeal. A petition for a stay is required to show sufficient justification based on the standards listed below. Copies of the notice of appeal and petition for a stay **must** also be submitted to each party named in this decision and to the Interior Board of Land Appeals and to the appropriate Office of the Solicitor (see 43 CFR 4.413) at the same time the original documents are filed with this office. If you request a stay, you have the burden of proof to demonstrate that a stay should be granted.

### Standards for Obtaining a Stay

Except as otherwise provided by law or other pertinent regulation, a petition for a stay of a decision pending appeal shall show sufficient justification based on the following standards:

- (1) The relative harm to the parties if the stay is granted or denied,
- (2) The likelihood of the appellant's success on the merits,
- (3) The likelihood of immediate and irreparable harm if the stay is not granted, and
- (4) Whether the public interest favors granting the stay.

Please include your AMC serial number(s) on all correspondence. If additional information is required, please call Pauline Brown, at 602-417-9360.



Rebecca Heick  
Group Administrator  
Lands and Minerals

Enclosures



CLAIM NUMBER	LEAD FILE NUMBER	CLAIM NAME	CLAIMANT NAME
AMC358874	AMC358874	OAT 1	BONANZA EXPL INC
AMC358875	AMC358874	OAT 2	BONANZA EXPL INC
AMC358876	AMC358874	OAT 3	BONANZA EXPL INC
AMC358877	AMC358874	OAT 4	BONANZA EXPL INC
AMC358878	AMC358874	OAT 5	BONANZA EXPL INC
AMC358879	AMC358874	OAT 6	BONANZA EXPL INC
AMC358880	AMC358874	OAT 7	BONANZA EXPL INC
AMC358881	AMC358874	OAT 8	BONANZA EXPL INC
AMC358883	AMC358874	OAT 10	BONANZA EXPL INC
AMC358889	AMC358874	OAT 16	BONANZA EXPL INC
AMC358890	AMC358874	OAT 17	BONANZA EXPL INC
AMC358891	AMC358874	OAT 18	BONANZA EXPL INC
AMC358892	AMC358874	OAT 29	BONANZA EXPL INC
AMC358893	AMC358874	OAT 30	BONANZA EXPL INC
AMC358894	AMC358874	OAT 31	BONANZA EXPL INC
AMC358895	AMC358874	OAT 32	BONANZA EXPL INC
AMC358896	AMC358874	OAT 33	BONANZA EXPL INC
AMC358897	AMC358874	OAT 34	BONANZA EXPL INC
AMC358898	AMC358874	OAT 35	BONANZA EXPL INC
AMC358899	AMC358874	OAT 36	BONANZA EXPL INC
AMC358900	AMC358874	OAT 37	BONANZA EXPL INC
AMC358902	AMC358874	OAT 39	BONANZA EXPL INC
AMC358904	AMC358874	OAT 41	BONANZA EXPL INC
AMC358906	AMC358874	OAT 43	BONANZA EXPL INC
AMC358908	AMC358874	OAT 45	BONANZA EXPL INC
AMC358909	AMC358874	OAT 46	BONANZA EXPL INC
AMC358910	AMC358874	OAT 47	BONANZA EXPL INC
AMC358911	AMC358874	OAT 48	BONANZA EXPL INC
AMC358912	AMC358874	OAT 49	BONANZA EXPL INC
AMC358913	AMC358874	OAT 50	BONANZA EXPL INC
AMC358914	AMC358874	OAT 51	BONANZA EXPL INC
AMC358915	AMC358874	OAT 52	BONANZA EXPL INC
AMC358916	AMC358874	OAT 53	BONANZA EXPL INC
AMC358917	AMC358874	OAT 54	BONANZA EXPL INC
AMC358918	AMC358874	OAT 55	BONANZA EXPL INC
AMC358919	AMC358874	OAT 56	BONANZA EXPL INC
AMC358920	AMC358874	OAT 57	BONANZA EXPL INC
AMC358921	AMC358874	OAT 58	BONANZA EXPL INC
AMC358922	AMC358874	OAT 59	BONANZA EXPL INC
AMC358923	AMC358874	OAT 60	BONANZA EXPL INC
AMC358924	AMC358874	OAT 61	BONANZA EXPL INC
AMC358925	AMC358874	OAT 62	BONANZA EXPL INC
AMC358926	AMC358874	OAT 63	BONANZA EXPL INC
AMC358927	AMC358874	OAT 64	BONANZA EXPL INC
AMC358928	AMC358874	OAT 65	BONANZA EXPL INC
AMC358929	AMC358874	OAT 66	BONANZA EXPL INC
AMC358930	AMC358874	OAT 67	BONANZA EXPL INC
AMC358931	AMC358874	OAT 68	BONANZA EXPL INC
AMC358932	AMC358874	OAT 69	BONANZA EXPL INC
AMC358933	AMC358874	OAT 70	BONANZA EXPL INC
AMC358934	AMC358874	OAT 71	BONANZA EXPL INC

AMC358935	AMC358874	OAT 72	BONANZA EXPL INC
AMC358936	AMC358874	OAT 73	BONANZA EXPL INC
AMC358937	AMC358874	OAT 74	BONANZA EXPL INC
AMC358938	AMC358874	OAT 75	BONANZA EXPL INC
AMC358939	AMC358874	OAT 76	BONANZA EXPL INC
AMC358940	AMC358874	OAT 77	BONANZA EXPL INC



AMC358874  
~~AMC388~~

# Bonanza Explorations Inc.

Bonanza Explorations Inc.  
290 Gentry Way, Suite 6  
Reno, NV 89408

U.S. Bureau of Land Management  
Arizona State Office  
One North Central Ave., Suite 800  
Phoenix, Arizona 85004

November 24, 2010

RECEIVED  
BLM AZ STATE OFFICE  
2010 NOV 31 A 9:38  
PHOENIX, ARIZONA

**SUBJECT: No Rights Acquired on Portions of Lode Mining Claims, 3833 (9330) RE AMC358874**

Claim Numbers: AMC358885 AMC358887 AMC358889 AMC358891 AMC358907-  
AMC358909 AMC358911 AMC358913 AMC358915 AMC358917 AMC358919  
AMC358921 AMC358923 AMC358925 AMC358927 AMC358931-AMC358933  
AMC358940

Oat 12, Oat 14, Oat 16, Oat 18, Oat 44-Oat 46, Oat 48, Oat 50, Oat 52, Oat 54, Oat 56, Oat 58,  
Oat 60 Oat 62, Oat 64, Oat 68-Oat 70, Oat 77

Dear Rebecca Heick and Rod Ebert,


On November 3, 2010 Bonanza Explorations Inc received a letter 3833 (9330) stating that Oat 12, Oat 14, Oat 16, Oat 18, Oat 44-Oat 46, Oat 48, Oat 50, Oat 52, Oat 54, Oat 56, Oat 58, Oat 60 Oat 62, Oat 64, Oat 68-Oat 70, Oat 77 claims in T19N, R20W, Section 3 in G&SRM located in Mohave County, Arizona are invalid because the claims are located on lands that are not open to location.

The claims do overlap patented mining claims. However the location monuments for the claims are located on the BLM areas open to location. According to our maps the claims do have fractional valid title because the location monuments are on BLM ground. Claim number Oat 45 and Oat 46 location monuments on located on the patented mining claims and rendered invalid. Exhibit A is a map of Bonanza Explorations Inc. claims and location of location monuments.

Bonanza Explorations Inc. understands that the claims in question have fractional validity, and that Bonanza Explorations Inc. has agreed the mineral rights on the fractions to be valid. Bonanza Explorations Inc. located these claims on Oct 2003 and has timely made all payments and fees to the BLM and county for the past 7 years. Bonanza Explorations Inc. has an obligation to protect this investment on behalf of its shareholders. Bonanza Explorations Inc. therefore request a re-examination of the issue by the BLM and confirmation of the valid fractional status of the subject claims.

**Bonanza Explorations Inc.**  
290 Gentry Way, Suite 6  
Reno, Nevada 89502  
Telephone: (775) 824-0707 Fax: (775) 824-0898

Sincerely,

A handwritten signature in blue ink that reads "Joe Fabrizio". The signature is written in a cursive style and is positioned above a horizontal line.

Joe Fabrizio, Geologist  
Bonanza Explorations Inc.

RECEIVED  
BLMAZ STATE OFFICE

2010 NOV 31 A 9:33

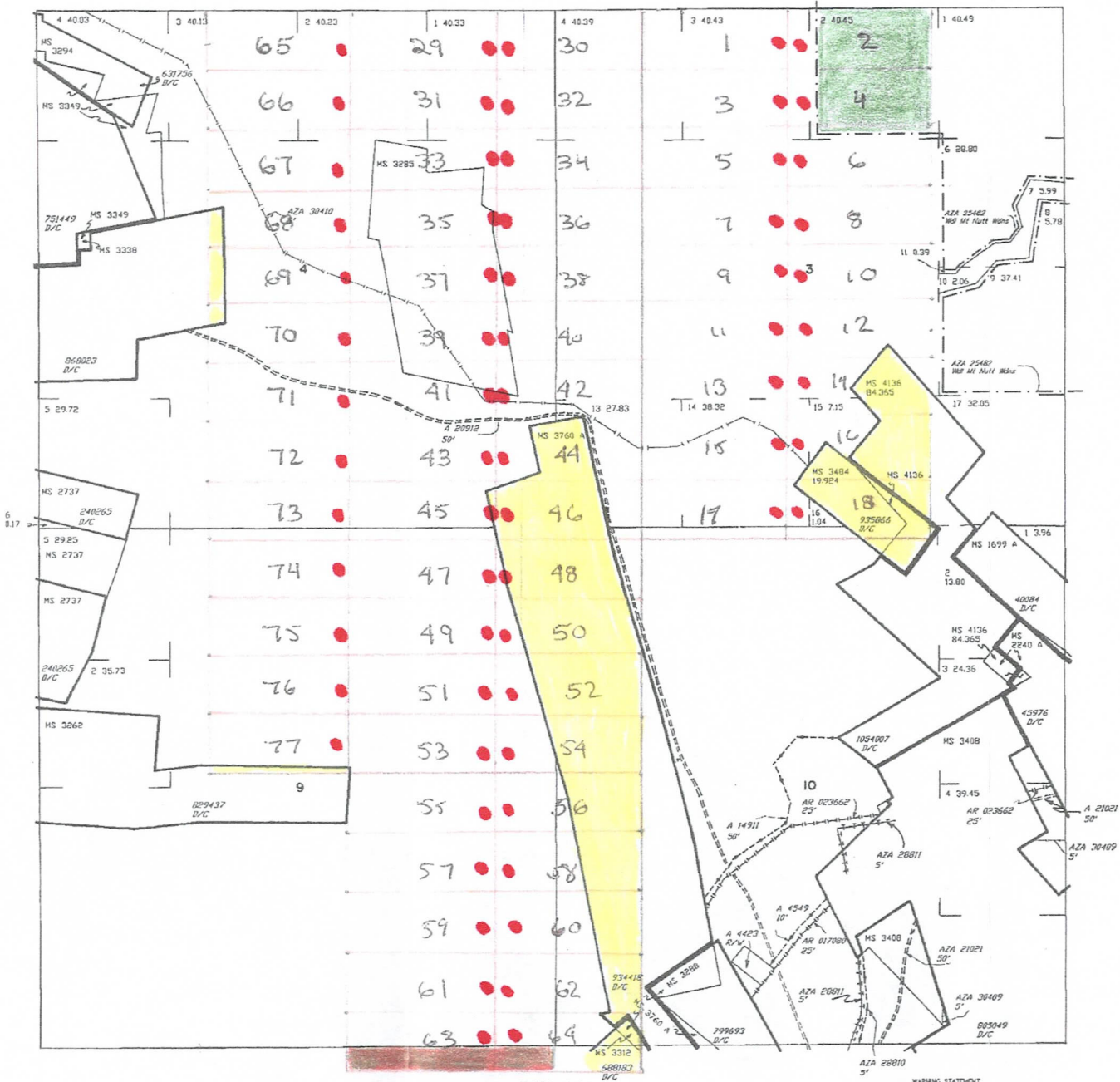
PHOENIX, ARIZONA

**ENCLOSURE FOR DOWNHOLE EXPLORATIONS**  
**TOWNSHIP 19 NORTH RANGE 20 WEST OF THE GILA AND SALT RIVER MERIDIAN, ARIZONA**

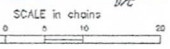
MOHAVE COUNTY

STATUS OF PUBLIC DOMAIN  
 LAND AND MINERAL TITLES

**MTP  
 SUPPL SECS 3,4,9,10**



WILDERNESS  
 STATE GRANT  
 PRIVATE



**WARNING STATEMENT**  
 This plot is the Bureau's Record of Title, and should be used only as a graphic display of the township survey data. Records hereon do not reflect title changes which may have been effected by lateral movements of rivers or other bodies of water. Refer to the original surveys for official survey information.

INDEX TO SEGREGATED TRACTS			
RESURVEY TRACT NO	ORIGINAL SURVEY		
	T	R	SEC

*FOR ORDERS AFFECTING DISPOSAL OR USE OF UNIDENTIFIED LANDS WITHDRAWN FOR CLASSIFICATION, MINERALS, WATER AND/OR OTHER PUBLIC PURPOSES, REFER TO INDEX OF MISCELLANEOUS DOCUMENTS.*

DIST NO 2  
 CRAZING DIST NO 2  
 MDS 479 NE  
 480 NW

RECEIVED  
 BLM AZ STATE OFFICE  
 2010 NOV 31 A 9:33  
 PHOENIX, ARIZONA

CURRENT TO	GS	T	R
6-16-2003	PV	19 N	20 W

Exhibit A



AMC 358874

## *Bonanza Explorations Inc.*

Bonanza Explorations Inc.  
290 Gentry Way, Suite 6  
Reno, NV 89408

U.S. Bureau of Land Management  
Arizona State Office  
One North Central Ave., Suite 800  
Phoenix, Arizona 85004

November 24, 2010

**SUBJECT: No Rights Acquired on Portions of Lode Mining Claims; 3833 (9330) RE AMC358874**

Claim Numbers: AMC358875 AMC358877 AMC358879  
Oat 2, Oat 4, Oat 6


Dear Rebecca Heick and Rod Ebert,

On November 3, 2010 Bonanza Explorations Inc received a letter 3833 (9330) stating that Oat 2, Oat 4, Oat 6 claims in T19N, R20W, Section 3 in G&SRM located in Mohave County, Arizona are invalid because the claims are located on lands that are not open to location.

The claims do overlap the Mount Nutt Wilderness. However the location monuments for the claims are located on the BLM areas open to location. According to our maps the claims do have fractional valid title because the location monuments are on BLM ground. Exhibit A is a map of Bonanza Explorations Inc. claims and location of location monuments.

Bonanza Explorations Inc. understands that the 3 claims in question have fractional validity, and that Bonanza Explorations Inc. has agreed the mineral rights on the fractions to be valid. Bonanza Explorations Inc. located these claims on Oct 2003 and has timely made all payments and fees to the BLM and county for the past 7 years. Bonanza Explorations Inc. has an obligation to protect this investment on behalf of its shareholders. Bonanza Explorations Inc. therefore request a re-examination of the issue by the BLM and confirmation of the valid fractional status of the subject claims.

Sincerely,

  
Joe Fabrizio, Geologist  
Bonanza Explorations Inc.

*Bonanza Explorations Inc.*  
290 Gentry Way, Suite 6  
Reno, Nevada 89502  
Telephone: (775) 824-0707 Fax: (775) 824-0898

PHOENIX, ARIZONA

2010 NOV 31 A 9:33

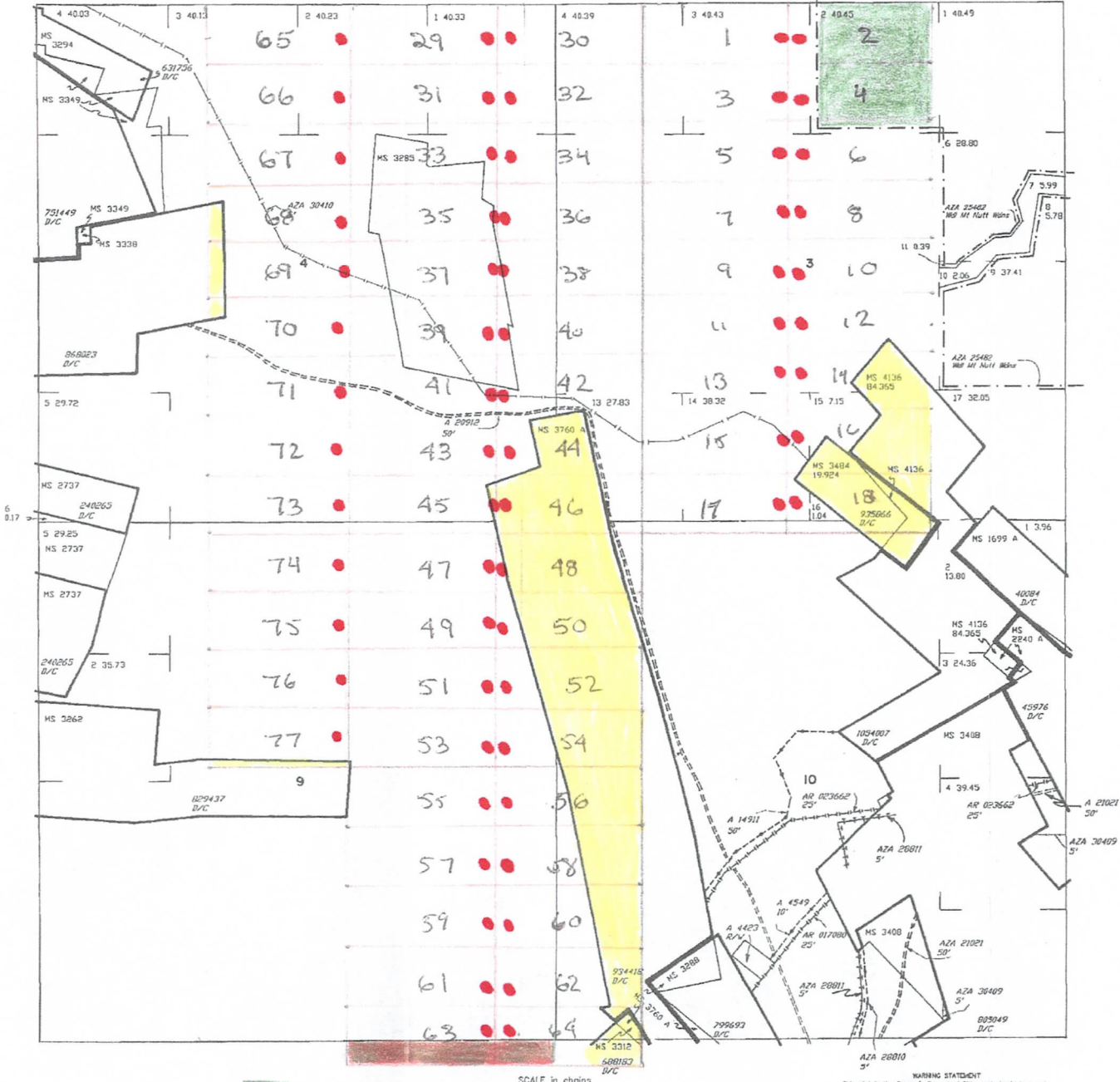
RECEIVED  
BLM AZ STATE OFFICE

**ENCLOSURE FOR DOWNHOLE EXPLORATIONS  
TOWNSHIP 19 NORTH RANGE 20 WEST OF THE GILA AND SALT RIVER MERIDIAN, ARIZONA**

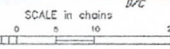
MOHAVE COUNTY

STATUS OF PUBLIC DOMAIN  
LAND AND MINERAL TITLES

**MTP  
SUPPL SECS 3,4,9,10**



WILDERNESS  
 PRIVATE  
 STATE GRANT



**WARNING STATEMENT**  
This plat is the Bureau's Record of Title, and should be used only as a graphic display of the township survey data. Records hereon do not reflect title changes which may have been effected by lateral movements of rivers or other bodies of water. Refer to the associated surveys for critical survey information.

INDEX TO SEGREGATED TRACTS				
TRACT NO	RESURVEY		ORIGINAL SURVEY	
	T	R	SEC	SUBDIVISION

*FOR ORDERS AFFECTING DISPOSAL OR USE OF UNIDENTIFIED LANDS WITHDRAWN FOR CLASSIFICATION, MINERALS, WATER AND/OR OTHER PUBLIC PURPOSES, REFER TO INDEX OF MISCELLANEOUS DOCUMENTS.*

DIST NO 2  
CRAZING DIST NO 2  
MDS 479 NE  
480 NW

RECEIVED  
BLM AZ STATE OFFICE  
2010 NOV 31 A 9:33  
PHOENIX, ARIZONA

CURRENT TO	GS	T	19 N
6-16-2003	PV	R	20 W

Exhibit A



AMC 358874

## *Bonanza Explorations Inc.*

Bonanza Explorations Inc.  
290 Gentry Way, Suite 6  
Reno, NV 89408

U.S. Bureau of Land Management  
Arizona State Office  
One North Central Ave., Suite 800  
Phoenix, Arizona 85004

November 24, 2010

**SUBJECT: No Rights Acquired on Portions of Lode Mining Claims; 3833 (9330) RE AMC358874**

Claim Numbers: AMC358926 AMC358927  
Oat 63, Oat 64


Dear Rebecca Heick and Rod Ebert,

On November 3, 2010 Bonanza Explorations Inc received a letter 3833 (9330) stating that Oat 63 and Oat 64 claims in T19N, R20W, Section 3 in G&SRM located in Mohave County, Arizona are invalid because the claims are located on lands that are not open to location.

The claims do overlap granted lands to the State of Arizona. However the location monuments for the claims are located on the BLM areas open to location. According to our maps the claims do have fractional valid title because the location monuments are on BLM ground. Exhibit A is a map of Bonanza Explorations Inc. claims and location of location monuments.

Bonanza Explorations Inc. understands that the claims in question have fractional validity, and that Bonanza Explorations Inc. has agreed the mineral rights on the fractions to be valid. Bonanza Explorations Inc. located these claims on Oct 2003 and has timely made all payments and fees to the BLM and county for the past 7 years. Bonanza Explorations Inc. has an obligation to protect this investment on behalf of its shareholders. Bonanza Explorations Inc. therefore request a re-examination of the issue by the BLM and confirmation of the valid fractional status of the subject claims.

Sincerely,



Joe Fabrizio, Geologist  
Bonanza Explorations Inc.

**Bonanza Explorations Inc.**  
290 Gentry Way, Suite 6  
Reno, Nevada 89502

Telephone: (775) 824-0707 Fax: (775) 824-0898

RECEIVED  
BLM AZ STATE OFFICE  
2010 NOV 31 A 9:32  
PHOENIX, ARIZONA

# ENCLOSURE FOR DOWNHOLE EXPLORATIONS

## TOWNSHIP 19 NORTH RANGE 20 WEST OF THE GILA AND SALT RIVER MERIDIAN, ARIZONA

MOHAVE COUNTY

STATUS OF PUBLIC DOMAIN  
LAND AND MINERAL TITLES

**MTP  
SUPPL SECS 3,4,9,10**

INDEX TO SEGREGATED TRACTS				
RESURVEY TRACT NO	ORIGINAL SURVEY			
	T	R	SEC	SUBDIVISION

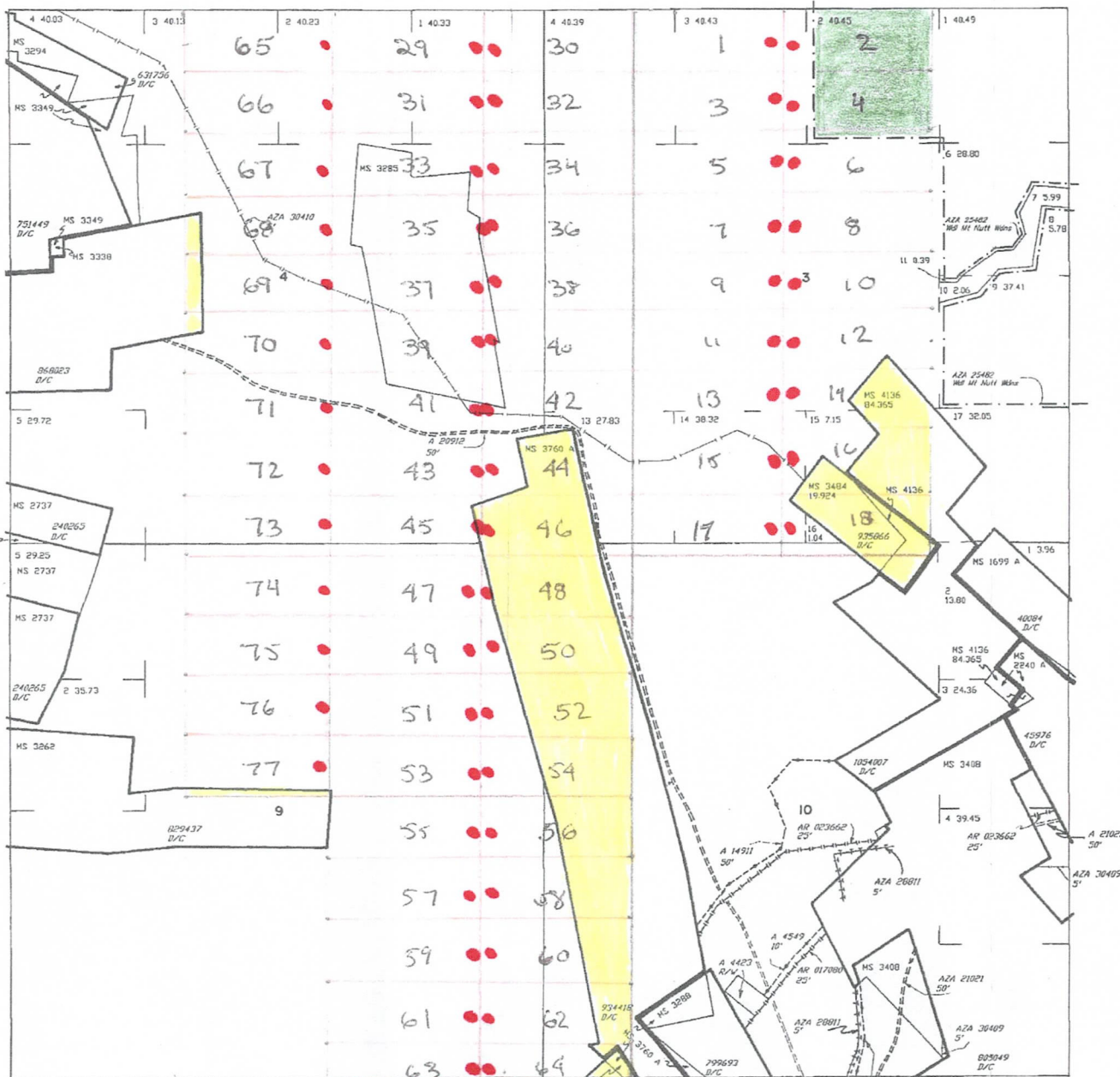
FOR ORDERS AFFECTING DISPOSAL OR USE OF UNIDENTIFIED LANDS WITHDRAWN FOR CLASSIFICATION, MINERALS, WATER AND/OR OTHER PUBLIC PURPOSES, REFER TO INDEX OF MISCELLANEOUS DOCUMENTS.

DIST NO 2

CRAZING DIST NO 2

MS 479 NE  
480 NW

RECEIVED OFFICE  
BLM AZ STATED OFFICE  
2010 NOV 11 A 9:32  
PHOENIX, ARIZONA



- WILDERNESS
- STATE GRANT
- PRIVATE

**WARNING STATEMENT**  
This plot is the Bureau's Record of Title, and should be used only as a graphic display of the township survey data. Records hereon do not reflect title changes which may have been effected by lateral movements of rivers or other bodies of water. Refer to the cooperator's survey for critical survey information.

CURRENT TO	GS	T	R
6-16-2003	PV	19	N
		20	W

NO 2

Exhibit A



OFFICIAL COPIES: /Case Files/ /SD Read/ /Section/ /Author

November 3, 2010

3833 (9330) RE  
AMC358874

CERTIFIED MAIL - RETURN RECEIPT REQUESTED No. 7010 0780 0001 4667 2081

NOTICE

Bonanza Explorations, Inc.	:	This Notice Affects the Claims
290 Gentry Way, Suite 6	:	Shown in the Block Below.
Reno, NV 89502	:	

---

AMC358875    AMC358877    AMC358879  
Oat 2, Oat 4, Oat 6

---

No Rights Acquired on Portions of Lode Claim(s)

Pursuant to Title 43 Code of Federal Regulations 3832.1, this office received your notice(s) of location for recordation of mining claims.

However, portions of the lode mining claim(s) listed above appear to lie within lands that are not open to location for the following reason:

The claims are partially located on land that is withdrawn for the Mount Nutt Wilderness and are therefore not open to location.

Therefore, although the claim(s) has/have been recorded, you have acquired no rights on any portion of the subject mining claim(s) that lie within these lands. Enclosed for reference is a copy of the Master Title Plat.

**SENDER: COMPLETE THIS SECTION**

- Complete items 1, 2, and 3. Also complete item 4 if Restricted Delivery is desired.
- Print your name and address on the reverse so that we can return the card to you.
- Attach this card to the back of the mailpiece, or on the front if space permits.

1. Article Addressed to:

Bonanza Explorations, Inc.  
 290 Gentry Way, Suite 6  
 Reno, NV 89502  
 AZ931 RE AMC358874

2. Article Number


(Transfer from service label)

7010 0780 0001 4667 2081

**COMPLETE THIS SECTION ON DELIVERY**

A. Signature

X


 Agent Addressee

B. Received by (Printed Name)

C. Date of Delivery

NOV 8 2010

- D. Is delivery address different from item 1?  Yes  
 If YES, enter delivery address below:  No

3. Service Type


 Certified Mail Express Mail Registered Return Receipt for Merchandise Insured Mail C.O.D.

4. Restricted Delivery? (Extra Fee)

 Yes



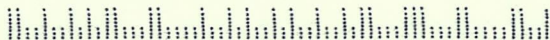
UNITED STATES POSTAL SERVICE



First-Class Mail  
Postage & Fees Paid  
USPS  
Permit No. G-10

- Sender: Please print your name, address, and ZIP+4 in this box •

J.S. Department of the Interior  
Bureau Of Land Management  
Arizona State Office  
One North Central Avenue  
Phoenix, AZ 85004-4427



If additional information is required, please contact Rod Ebert at 602-417-9397. Please include your AMC serial number(s) on all correspondence.

Rebecca Heick  
Group Administrator  
Lands and Minerals

Enclosures

REbert:lm:110310



OFFICIAL COPIES: /Case Files/ /SD Read/ /Section/ /Author

November 3, 2010

3833 (9330) RE  
AMC358874

CERTIFIED MAIL - RETURN RECEIPT REQUESTED No. 7010 0780 0001 4667 2098

NOTICE

Bonanza Explorations, Inc.	:	This Notice Affects the Claims
290 Gentry Way, Suite 6	:	Shown in the Block Below.
Reno, NV 89502	:	

---

AMC358926 AMC358927  
Oat 63, Oat 64

---

No Rights Acquired on Portions of Lode Claim(s)

Pursuant to Title 43 Code of Federal Regulations 3832.1, this office received your notice(s) of location for recordation of mining claims.

However, portions of the lode mining claim(s) listed above appear to lie within lands that are not open to location for the following reason:

The claims are partially located on land that was granted to the State of Arizona and therefore not open to location. The Federal Government does not administer the surface or subsurface estate.

Therefore, although the claim(s) has/have been recorded, you have acquired no rights on any portion of the subject mining claim(s) that lie within these lands. Enclosed for reference is a copy of the Master Title Plat.

## SENDER: COMPLETE THIS SECTION

- Complete items 1, 2, and 3. Also complete item 4 if Restricted Delivery is desired.
- Print your name and address on the reverse so that we can return the card to you.
- Attach this card to the back of the mailpiece, or on the front if space permits.

1. Article Addressed to:

Bonanza Explorations, Inc.  
 290 Gentry Way, Suite 6  
 Reno, NV 89502  
 AZ931 RE AMC358874

2. Article Number

(Transfer from service label)

7010 0780 0001 4667 2098

## COMPLETE THIS SECTION ON DELIVERY

A. Signature

X

*Leah M. Schacht*  Agent  
 Addressee

B. Received by (Printed Name)

C. Date of Delivery

NOV 8 2010

- D. Is delivery address different from item 1?  Yes  
 If YES, enter delivery address below:  No

3. Service Type

- Certified Mail  Express Mail  
 Registered  Return Receipt for Merchandise  
 Insured Mail  C.O.D.

4. Restricted Delivery? (Extra Fee)

 Yes



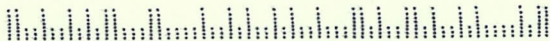
UNITED STATES POSTAL SERVICE



First-Class Mail  
Postage & Fees Paid  
USPS  
Permit No. G-10

- Sender: Please print your name, address, and ZIP+4 in this box •

U.S. Department of the Interior  
Bureau Of Land Management  
Arizona State Office  
One North Central Avenue  
Phoenix, AZ 85004-4427



If additional information is required, please contact Rod Ebert at 602-417-9397. Please include your AMC serial number(s) on all correspondence.

Rebecca Heick  
Group Administrator  
Lands and Minerals

Enclosures

REbert:lm:110310



November 3, 2010

3833 (9330) RE  
AMC358874

CERTIFIED MAIL - RETURN RECEIPT REQUESTED No. 7010 0780 0001 4667 2104

NOTICE

Bonanza Explorations, Inc.	:	This Notice Affects the Claims
290 Gentry Way, Suite 6	:	Shown in the Block Below.
Reno, NV 89502	:	

---

AMC358885, AMC358887, AMC358889, AMC358891, AMC358907 - AMC358909  
AMC358911, AMC358913, AMC358915, AMC358917, AMC358919, AMC358921  
AMC358923, AMC358925, AMC358927, AMC358931 - AMC358933, AMC358940  
Oat 12, Oat 14, Oat 16, Oat 18, Oat 44 - Oat 46, Oat 48, Oat 50, Oat 52, Oat 54, Oat 56, Oat 58,  
Oat 60, Oat 62, Oat 64, Oat 68 - Oat 70, Oat 77

---

No Rights Acquired on Portions of Lode Claim(s)

Pursuant to Title 43 Code of Federal Regulations 3832.1, this office received your notice(s) of location for recordation of mining claims.

However, portions of the lode mining claim(s) listed above appear to lie within lands that are not open to location for the following reason:

The claims are partially located on land that is patented and therefore not open to location. The Federal Government does not administer the surface or subsurface estate.

Therefore, although the claim(s) has/have been recorded, you have acquired no rights on any portion of the subject mining claim(s) that lie within these lands. Enclosed for reference is a copy of the Master Title Plat.

**SENDER: COMPLETE THIS SECTION**

- Complete items 1, 2, and 3. Also complete item 4 if Restricted Delivery is desired.
- Print your name and address on the reverse so that we can return the card to you.
- Attach this card to the back of the mailpiece, or on the front if space permits.

1. Article Addressed to:

Bonanza Explorations, Inc.  
 290 Gentry Way, Suite 6  
 Reno, NV 89502  
 AZ931 RE AMC358874

2. Article Number

(Transfer from service label)

7010 0780 0001 4667 2104

**COMPLETE THIS SECTION ON DELIVERY**

A. Signature

X

*Leah M. [Signature]*  Agent  
 Addressee

B. Received by (Printed Name)

C. Date of Delivery

NOV 8 2010

- D. Is delivery address different from item 1?  Yes  
 If YES, enter delivery address below:  No

3. Service Type

- Certified Mail       Express Mail  
 Registered       Return Receipt for Merchandise  
 Insured Mail       C.O.D.

4. Restricted Delivery? (Extra Fee)

 Yes



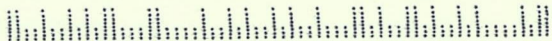
UNITED STATES POSTAL SERVICE



First-Class Mail  
Postage & Fees Paid  
USPS  
Permit No. G-10

- Sender: Please print your name, address, and ZIP+4 in this box •

**U.S. Department of the Interior  
Bureau Of Land Management  
Arizona State Office  
One North Central Avenue  
Phoenix, AZ 85004-4427**



If additional information is required, please contact Rod Ebert at 602-417-9397. Please include your AMC serial number(s) on all correspondence.

Rebecca Heick  
Group Administrator  
Lands and Minerals

Enclosures

REbert:lm:110310

AMC 358874  
Lead file

OFFICIAL COPIES: /Case Files/ /SD Read/ /Section/ /Author

November 2, 2011

In Reply Refer To:  
3800 (9310) TS  
AMC360266, AMC404033

CERTIFIED MAIL - RETURN RECEIPT REQUESTED No. 7010 2780 0003 1128 6932

DECISION

BONANZA EXPL INC : This decision affects those claims shown  
290 GENTRY WAY STE 6 : in the block below:  
RENO, NV 89502-4255 :  
*Oat #45 AMC 358908  
Oat #46 AMC 358909 - OK  
Paid 2012*

AMC360285 - 360296, 360309, 360311, 360313, 360315, 360320, 360322, 360324, 360326, 360328, 404033, 404034  
H20 - H31, H44, H46, H48, H50, H55, H57, H59, H61, H63, OAT #45, OAT #46  
*11/8/2011  
OK - paid maint fee  
Contacted Joe Fabrizio to see  
if they are OK - filed.  
Tony Smith  
LLE*

MINING CLAIMS  
DECLARED FORFEITED

The mining claims listed above have been declared forfeited for failure to file the required maintenance fee payment or small miner's maintenance fee waiver (waiver).

Claimants are required to pay an annual non-refundable maintenance fee of \$140, or submit a waiver, on or before September 1 of each year. These requirements were established by 30 (United States Code) 28-f-k, as amended, and 43 Code of Federal Regulations (CFR) 3834 and 3835.

Our records do not show receipt of a maintenance fee payment, or waiver received on or before September 1, 2011, for the 2012 assessment year, for the claims listed above. Therefore, the claims are forfeited.

This decision does not relieve you of the liability for reclamation of all areas disturbed by your activities on lands covered by the subject mining claim(s) and/or site(s). After you complete the reclamation, you must notify the authorized officer of the appropriate surface managing agency

11/4/2011 TS  
ENTERED INTO COMPUTER



**NOTICE!!**

**These documents have been scanned!**

**Do not place un-scanned documents beneath this notice!**

**Do not remove this notice from this file!**

GPO Jacket No. 560-102  
Print Order 61540  
Rise Business Services, LLC  
Job=AZ15 6/6/2019



Box Number= AZ15121



Claim Begin-End: AMC358874-AMC358940

**3 Transfers**



AZ15121-7

AMC358544-AMC359395

**NO  
DOCUMENTS  
FOUND**

NO DOCUMENTS FOUND  
NO DOCUMENTS FOUND



**NOTICE!!**

**These documents have been scanned!**

**Do not place un-scanned documents beneath this notice!**

**Do not remove this notice from this file!**

GPO Jacket No. 560-102  
Print Order 61540  
Rise Business Services, LLC  
Job=AZ15 6/6/2019



Box Number= AZ15121



Claim Begin-End: AMC358874-AMC358940

**4 Annual Filings**



AZ15121-7 AMC358544-AMC359395



358874

**WHEN RECORDED, RETURN TO:**

Marc A. Marra, Esq.  
Fennemore Craig, P.C.  
2394 East Camelback Road, Suite 600  
Phoenix, Arizona 85016-3429


STATE OF TENNESSEE )  
County of ~~Williamson~~ Davidson ) ss:

**AFFIDAVIT OF ANNUAL CLAIM MAINTENANCE FEE PAYMENT AND  
NOTICE OF INTENT TO HOLD MINING CLAIMS**

The undersigned Affiant, being duly sworn, deposes and states that:

1. I am a citizen of United States and am at least eighteen (18) years of age;
2. I reside in the City of Brentwood, Williamson County, Tennessee;
3. I am the President and a Director of Kerr Mines Inc., a Canadian corporation, and an authorized agent of **BONANZA EXPLORATIONS INC.**, a Nevada corporation ("Claimant"), whose address is 18 King Street East, Suite 902, Toronto, Ontario, Canada M5C 1C4;
4. Claimant owns and maintains certain unpatented lode mining claims, placer mining claims, mill sites, and/or tunnel sites situated in Mohave County, Arizona as more particularly described on Exhibit A, which is attached hereto and incorporated herein by this reference (the "Claims");
5. Claimant is personally acquainted with the Claims;
6. Claimant intends to hold the Claims for the assessment year ending September 1, 2020;
7. Payment of the annual claim maintenance fee ("*Maintenance Fee*") of \$165.00 for every lode mining claim, mill site, and tunnel site, and \$165.00 for every 20 acres or portion thereof contained in each placer mining claim, has been made as evidenced by the Bureau of Land Management receipt, a copy of which is attached hereto and incorporated herein by reference; and

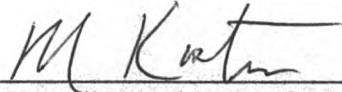
14995158

ENTERED  
AUG 22 2019  
BY: 

RECEIVED  
BUREAU OF LAND MANAGEMENT  
ARIZONA STATE OFFICE  
PHOENIX, ARIZONA  
AUG 21 4:11:40 PM

8. Payment of the Maintenance Fee has been made in lieu of recording an affidavit of performance of annual assessment work for the purpose of complying with the laws, rules and regulations of the United States and/or Arizona relating to owning, holding and maintaining the Claims.

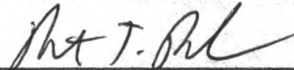
Affiant executes this Affidavit of Annual Claim Maintenance Fee Payment and Notice of Intent to Hold Mining Claims on this 10 day of July, 2019.



Martin Kostuik, President and Director of Kerr Mines Inc., as Authorized Agent of Bonanza Explorations, Inc.

The foregoing Affidavit of Annual Claim Maintenance Fee Payment and Notice of Intent to Hold Mining Claims dated the 10 day of July, 2019, prepared for the benefit of Bonanza Explorations Inc., a Nevada corporation, consisting of a total of four (4) pages, was sworn, subscribed and acknowledged before me this 10<sup>th</sup> day of July, 2019, by Martin Kostuik, President and Director of Kerr Mines Inc., a Canadian corporation, as Authorized Agent of Bonanza Explorations Inc., a Nevada corporation, for and on behalf of the corporation.

IN WITNESS WHEREOF, I hereunto set my hand and official seal.



Notary Public



DEWIX, ARIZONA

2019 AUG 21 A 11:40

RECEIVED  
BLM AZ STATE OFFICE

**EXHIBIT A**  
**TO AFFIDAVIT OF ANNUAL CLAIM MAINTENANCE FEE PAYMENT AND**  
**NOTICE OF INTENT TO HOLD MINING CLAIMS**

Unpatented mining claims situated in the San Francisco (Oatman, Gold Road, Boundary Cone) Mining District in Sections 3 and 4, Township 19 North, Range 20 West; G&SRB&M, Mohave County, Arizona, the names of which together with book and page and fee numbers of recording of the location notices, and amendments thereto, in the official records of said county, and the serial numbers assigned by the Arizona State Office of the Bureau of Land Management, are as follows:

No.	Claim Name	Book / Page; Fee No.	BLM Serial No.
1	OAT 9	4789 / 915; 2003103702	AMC358882
2	OAT 11	4789 / 919; 2003103704	AMC358884
3	OAT 12	4789 / 921; 2003103705	AMC358885
4	OAT 13	4789 / 923; 2003103706	AMC358886
5	OAT 14	4789 / 925; 2003103707	AMC358887
6	OAT 15	4789 / 927; 2003103708	AMC358888
7	OAT 38	4789 / 953; 2003103721	AMC358901
8	OAT 40	4789 / 957; 2003103723	AMC358903
9	OAT 42	4789 / 961; 2003103725	AMC358905
10	OAT 44	4789 / 965; 2003103727	AMC358907

10 claims @ \$165/claim = \$1,650.00

RECEIVED  
BLM AZ STATE OFFICE  
2019 AUG 21 A 11:40  
DENIX. ARIZONA



**United States Department of the Interior**  
**Bureau of Land Management**  
 DIV OF LANDS, MINRLS & ENERGY  
 ONE N CENTRAL AVE  
 PHOENIX, AZ 85004 -4427  
 Phone: 602-417-9200

Receipt	
No:	4538625

**Transaction #:** 4659564  
**Date of Transaction:** 08/21/2019

**CUSTOMER:**

BONANZA EXPLORATIONS INC  
 18 KING STREET EAST STE. 902  
 TORONTO, ON M5C 1C4 CA

LINE #	QTY	DESCRIPTION	REMARKS	UNIT PRICE	TOTAL
1	1.00	LOCATABLE MINERALS / MINING CLAIMS- NOT NEW-UNADJUD, ONE AUTH NO. ONLY / MINING CLAIM MONEY RECEIVED CASES: AMC358882/\$1650.00	2020 MAINT/10	- n/a -	1650.00
<b>TOTAL:</b>					<b>\$1,650.00</b>

**PAYMENT INFORMATION**

1	AMOUNT:	1650.00	POSTMARKED:	N/A
	TYPE:	CHECK	RECEIVED:	08/21/2019
	CHECK NO:	91760		
	NAME:	FENNEMORE CRAIG, P.C. 2394 EAST CAMELBACK ROAD SUITE 600 PHOENIX AZ 85016-3429 CA		

**REMARKS**

PAID BY FENNEMORE CRAIG, P.C. IN TRUST FOR AND ON BEHALF OF BONANZA EXPLORATIONS, INC.

This receipt was generated by the automated BLM Collections and Billing System and is a paper representation of a portion of the official electronic record contained therein.

**NOTICE!!**

**These documents have been scanned!**

**Do not place un-scanned documents beneath this notice!**

**Do not remove this notice from this file!**

GPO Jacket No. 560-102  
Print Order 61540  
Rise Business Services, LLC  
Job=AZ15 6/6/2019



Box Number= AZ15121



Claim Begin-End: AMC358874-AMC358940

**5 Miscellaneous**



AZ15121-7 AMC358544-AMC359395

**NO  
DOCUMENTS  
FOUND**

NO DOCUMENTS FOUND  
NO DOCUMENTS FOUND



**NOTICE!!**

**These documents have been scanned!**

**Do not place un-scanned documents beneath this notice!**

**Do not remove this notice from this file!**

GPO Jacket No. 560-102  
Print Order 61540  
Rise Business Services, LLC  
Job=AZ15 6/6/2019



Box Number= AZ15121



Claim Begin-End: AMC358874-AMC358940

**6 Location Notices-Amendments and Supporting Documents**



AZ15121-7 AMC358544-AMC359395

358874

**WHEN RECORDED, RETURN TO:**

Marc A. Marra, Esq.  
Fennemore Craig, P.C.  
2394 East Camelback Road, Suite 600  
Phoenix, Arizona 85016-3429

STATE OF ARIZONA )  
 ) ss:  
County of Maricopa )

**AFFIDAVIT OF ANNUAL CLAIM MAINTENANCE FEE PAYMENT AND  
NOTICE OF INTENT TO HOLD MINING CLAIMS**

The undersigned Affiant, being duly sworn, deposes and states that:

1. I am a citizen of United States and am at least eighteen (18) years of age;
2. I reside in the City of Brentwood, Williamson County, Tennessee;
3. I am the President and a Director of Kerr Mines Inc., a Canadian corporation, and an authorized agent of **BONANZA EXPLORATIONS INC.**, a Nevada corporation ("Claimant"), whose address is 390 Bay Street, Suite 806, Toronto, Ontario, Canada M5H 2Y2;
4. Claimant owns and maintains certain unpatented lode mining claims, placer mining claims, mill sites, and/or tunnel sites situated in Mohave County, Arizona as more particularly described on Exhibit A, which is attached hereto and incorporated herein by this reference (the "Claims");
5. Claimant is personally acquainted with the Claims;
6. Claimant intends to hold the Claims for the assessment year ending September 30, 2018;
7. Payment of the annual claim maintenance fee ("*Maintenance Fee*") of \$155.00 for every lode mining claim, mill site, and tunnel site, and \$155.00 for every 20 acres or portion thereof contained in each placer mining claim, has been made as evidenced by the Bureau of Land Management receipt, a copy of which is attached hereto and incorporated herein by this reference; and

RECEIVED  
AZ STATE OFFICE  
PHOENIX, ARIZONA  
AUG 20 10 10 AM '18


**ENTERED**  
AUG 21 2018  
BY: RAM

NO. OF CLAIMS 10  
AMOUNT 1550<sup>00</sup>  
RECEIPT NO. 423997A  
INIT. PER

\*\* BLM-ASO\*\*

8. Payment of the Maintenance Fee has been made in lieu of recording an affidavit of performance of annual assessment work for the purpose of complying with the laws, rules and regulations of the United States and/or Arizona relating to owning, holding and maintaining the Claims.


Affiant executes this Affidavit of Annual Claim Maintenance Fee Payment and Notice of Intent to Hold Mining Claims on this 18 day of June, 2018.




Martin Kostuik, President and Director of Kerr Mines Inc., as Authorized Agent of Bonanza Explorations, Inc.

The foregoing Affidavit of Annual Claim Maintenance Fee Payment and Notice of Intent to Hold Mining Claims dated the 18th day of June, 2018, prepared for the benefit of Bonanza Explorations Inc., a Nevada corporation, consisting of a total of four (4) pages, was sworn, subscribed and acknowledged before me this 18th day of June, 2018, by Martin Kostuik, President and Director of Kerr Mines Inc., a Canadian corporation, as Authorized Agent of Bonanza Explorations Inc., a Nevada corporation, for and on behalf of the corporation.

IN WITNESS WHEREOF, I hereunto set my hand and official seal.



Notary Public



RECEIVED  
P. M. AZ STATE OFFICE  
2018 AUG 20 A 10:43  
PHOENIX, ARIZONA



**EXHIBIT A**  
**TO AFFIDAVIT OF ANNUAL CLAIM MAINTENANCE FEE PAYMENT AND**  
**NOTICE OF INTENT TO HOLD MINING CLAIMS**

Unpatented mining claims situated in the San Francisco (Oatman, Gold Road, Boundary Cone) Mining District in Sections 3 and 4, Township 19 North, Range 20 West; G&SRB&M, Mohave County, Arizona, the names of which together with book and page and fee numbers of recording of the location notices, and amendments thereto, in the official records of said county, and the serial numbers assigned by the Arizona State Office of the Bureau of Land Management, are as follows:

No.	Claim Name	Book / Page; Fee No.	BLM Serial No.
1	OAT 9	4789 / 915; 2003103702	AMC358882
2	OAT 11	4789 / 919; 2003103704	AMC358884
3	OAT 12	4789 / 921; 2003103705	AMC358885
4	OAT 13	4789 / 923; 2003103706	AMC358886
5	OAT 14	4789 / 925; 2003103707	AMC358887
6	OAT 15	4789 / 927; 2003103708	AMC358888
7	OAT 38	4789 / 953; 2003103721	AMC358901
8	OAT 40	4789 / 957; 2003103723	AMC358903
9	OAT 42	4789 / 961; 2003103725	AMC358905
10	OAT 44	4789 / 965; 2003103727	AMC358907

10 claims @ \$155/claim = \$1,550.00

RECEIVED  
 BLM AZ STATE OFFICE  
 2008 AUG 20 A 10:43  
 PHOENIX, ARIZONA

**United States Department of the Interior**  
**Bureau of Land Management**  
 DIV OF LANDS, MINRLS & ENERGY  
 ONE N CENTRAL AVE  
 PHOENIX, AZ 85004 -4427  
 Phone: 602-417-9200

Receipt

No: 4239471

<b>Transaction #:</b> 4354870	
<b>Date of Transaction:</b> 08/20/2018	
<b>CUSTOMER:</b>	
BONANZA EXPLORATIONS INC 390 BAY ST UNIT 806 TORONTO, ON M5H 2Y2 CA	

LINE #	QTY	DESCRIPTION	REMARKS	UNIT PRICE	TOTAL
1	1.00	LOCATABLE MINERALS / MINING CLAIMS-NOT NEW-UNADJUD, ONE AUTH NO. ONLY / MINING CLAIM MONEY RECEIVED CASES: AMC358882/\$1550.00	2019 MAINT/10	- n/a -	1550.00
<b>TOTAL:</b>					<b>\$1,550.00</b>

PAYMENT INFORMATION			
1	AMOUNT:	1550.00	POSTMARKED: N/A
	TYPE:	CHECK	RECEIVED: 08/20/2018
	CHECK NO:	91418	
	NAME:	FENNEMORE CRAIG 2394 E CAMELBACK ROAD SUITE 600 PHOENIX AZ 85016-3419	

REMARKS

This receipt was generated by the automated BLM Collections and Billing System and is a paper representation of a portion of the official electronic record contained therein.

358874  
AMC 362237  
401022

**WHEN RECORDED, RETURN TO:**

Marc A. Marra, Esq.  
Fennemore Craig, P.C.  
2394 East Camelback Road, Suite 600  
Phoenix, Arizona 85016-3429

STATE OF ARIZONA       )  
  ) ss:  
County of Maricopa        )

**AFFIDAVIT OF ANNUAL CLAIM MAINTENANCE FEE PAYMENT AND  
NOTICE OF INTENT TO HOLD MINING CLAIMS**

The undersigned Affiant, being duly sworn, deposes and states that:

1. I am a citizen of United States and am at least eighteen (18) years of age;
2. I reside in the City of Brentwood, Williamson County, Tennessee;
3. I am the President and a Director of Kerr Mines Inc., a Canadian corporation, and an authorized agent of **BONANZA EXPLORATIONS INC.**, a Nevada corporation (“Claimant”), whose address is 390 Bay Street, Suite 806, Toronto, Ontario, Canada M5H 2Y2;
4. Claimant owns and maintains certain unpatented lode mining claims, placer mining claims, mill sites, and/or tunnel sites situated in La Paz County, Arizona as more particularly described on Exhibit A, which is attached hereto and incorporated herein by this reference (the “Claims”);
5. Claimant is personally acquainted with the Claims;
6. Claimant intends to hold the Claims for the assessment year ending September 1, 2019;
7. Payment of the annual claim maintenance fee (“Maintenance Fee”) of \$155.00 for every lode mining claim, mill site, and tunnel site, and \$155.00 for every 20 acres or portion thereof contained in each placer mining claim, has been made as evidenced by the Bureau of Land Management receipt, a copy of which is attached hereto and incorporated herein by this reference; and

#4205512

PHOENIX, ARIZONA

2018 JUL -5 A 11: 51

RECEIVED  
STATE OFFICE

**ENTERED**  
JUL 12 2018  
BY: *[Signature]*

ADDRESS UPDATED  
7/19/2018. RM



8. Payment of the Maintenance Fee has been made in lieu of recording an affidavit of performance of annual assessment work for the purpose of complying with the laws, rules and regulations of the United States and/or Arizona relating to owning, holding and maintaining the Claims.

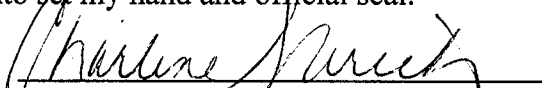

Affiant executes this Affidavit of Annual Claim Maintenance Fee Payment and Notice of Intent to Hold Mining Claims on this 18 day of June, 2018.



Martin Kostuik, President and Director of Kerr  
Mines Inc., as Authorized Agent of Bonanza  
Explorations, Inc.

The foregoing Affidavit of Annual Claim Maintenance Fee Payment and Notice of Intent to Hold Mining Claims dated the 18th day of June, 2018, prepared for the benefit of Bonanza Explorations Inc., a Nevada corporation, consisting of a total of eleven (11) pages, was sworn, subscribed and acknowledged before me this 18th day of June, 2018, by Martin Kostuik, President and Director of Kerr Mines Inc., a Canadian corporation, as Authorized Agent of Bonanza Explorations Inc., a Nevada corporation, for and on behalf of the corporation.

IN WITNESS WHEREOF, I hereunto set my hand and official seal.

  
Notary Public

RECEIVED  
AZ STATE OFFICE  
2018 JUL -5 A 11: 51  
PHOENIX, ARIZONA

**EXHIBIT A**  
**TO AFFIDAVIT OF ANNUAL CLAIM MAINTENANCE FEE PAYMENT AND**  
**NOTICE OF INTENT TO HOLD MINING CLAIMS**

Unpatented mining claims situated in the Plomosa Mining District (a/k/a the Bouse Mining District) in Sections 7, 8, 17, 18, 19, 20, 21, 28, 29, 30, 31, 32 and 33, Township 6 North, Range 19 West; Sections 1, 24, 25, and 36, Township 6 North, Range 20 West; Sections 24, 25 and 36, Township 7 North, Range 20 West; G&SRB&M, La Paz County, Arizona, the names of which together with document numbers of recording of the location notices, and amendments thereto, in the official records of said county, and the serial numbers assigned by the Arizona State Office of the Bureau of Land Management, are as follows:

No.	Claim Name	Document No.	BLM Serial No.
1	CSA 1	2004-03993	AMC362237
2	CSA 2	2004-03994	AMC362238
3	CSA 3	2004-03995	AMC362239
4	CSA 4	2004-03996	AMC362240
5	CSA 5	2004-03997	AMC362241
6	CSA 6	2004-03998	AMC362242
7	CSA 7	2004-03999	AMC362243
8	CSA 8	2004-04000	AMC362244
9	CSA 9	2004-04001	AMC362245
10	CSA 10	2004-04002	AMC362246
11	CSA 11	2004-04003	AMC362247
12	CSA 12	2004-04004	AMC362248
13	CSA 13	2004-04005	AMC362249
14	CSA 14	2004-04006	AMC362250
15	CSA 15	2004-04007	AMC362251
16	CSA 16	2004-04008	AMC362252
17	CSA 17	2004-04009	AMC362253
18	CSA 18	2004-04010	AMC362254
19	CSA 19	2004-04011	AMC362255
20	CSA 20	2004-04012	AMC362256
21	CSA 21	2004-04013	AMC362257
22	CSA 22	2004-04014	AMC362258
23	CSA 23	2004-04015	AMC362259
24	CSA 24	2004-04016	AMC362260

PHOENIX, ARIZONA

2018 JUL - 5 A 11: 51

RECEIVED  
BLM STATE OFFICE

No.	Claim Name	Document No.	BLM Serial No.
25	CSA 25	2004-04017	AMC362261
26	CSA 26	2004-04018	AMC362262
27	CSA 27	2004-04019	AMC362263
28	CSA 28	2004-04020	AMC362264
29	CSA 29	2004-04021	AMC362265
30	CSA 30	2004-04022	AMC362266
31	CSA 31	2004-04023	AMC362267
32	CSA 32	2004-04024	AMC362268
33	CSA 33	2004-04025	AMC362269
34	CSA 34	2004-04026	AMC362270
35	CSA 35	2004-04027	AMC362271
36	CSA 36	2004-04028	AMC362272
37	CSA 37	2004-04029	AMC362273
38	CSA 38	2004-04030	AMC362274
39	CSA 39	2004-04031	AMC362275
40	CSA 40	2004-04032	AMC362276
41	CSA 41	2004-04033	AMC362277
42	CSA 42	2004-04034	AMC362278
43	CSA 43	2004-04035	AMC362279
44	CSA 44	2004-04036	AMC362280
45	CSA 45	2004-04037	AMC362281
46	CSA 46	2004-04038	AMC362282
47	CSA 47	2004-04039	AMC362283
48	CSA 48	2004-04040	AMC362284
49	CSA 49	2004-04041	AMC362285
50	CSA 50	2004-04042	AMC362286
51	CSA 51	2004-04043	AMC362287
52	COPPERSTONE #340	2010-02487	AMC401022
53	COPPERSTONE #341	2010-02488	AMC401023
54	COPPERSTONE #342	2010-02489	AMC401024
55	COPPERSTONE #343	2010-02490	AMC401025
56	COPPERSTONE #344	2010-02491	AMC401026
57	COPPERSTONE #345	2010-02492	AMC401027
58	COPPERSTONE #346	2010-02493	AMC401028
59	COPPERSTONE #347	2010-02494	AMC401029
60	COPPERSTONE #348	2010-02495	AMC401030

PHOENIX, ARIZONA

2010 JUL - 5 A 11: 51

RECEIVED  
BLM STATE OFFICE



No.	Claim Name	Document No.	BLM Serial No.
61	COPPERSTONE #349	2010-02496	AMC401031
62	COPPERSTONE #350	2010-02497	AMC401032
63	COPPERSTONE #351	2010-02498	AMC401033
64	COPPERSTONE #352	2010-02499	AMC401034
65	COPPERSTONE #353	2010-02500	AMC401035
66	COPPERSTONE #354	2010-02501	AMC401036
67	COPPERSTONE #355	2010-02502	AMC401037
68	COPPERSTONE #356	2010-02503	AMC401038
69	COPPERSTONE #357	2010-02504	AMC401039
70	COPPERSTONE #358	2010-02505	AMC401040
71	COPPERSTONE #359	2010-02506	AMC401041
72	COPPERSTONE #360	2010-02507	AMC401042
73	COPPERSTONE #361	2010-02508	AMC401043
74	COPPERSTONE #362	2010-02509	AMC401044
75	COPPERSTONE #363	2010-02510	AMC401045
76	COPPERSTONE #364	2010-02511	AMC401046
77	COPPERSTONE #365	2010-02512	AMC401047
78	COPPERSTONE #366	2010-02513	AMC401048
79	COPPERSTONE #367	2010-02514	AMC401049
80	COPPERSTONE #368	2010-02515	AMC401050
81	COPPERSTONE #369	2010-02516	AMC401051
82	COPPERSTONE #370	2010-02517	AMC401052
83	COPPERSTONE #371	2010-02518	AMC401053
84	COPPERSTONE #372	2010-02519	AMC401054
85	COPPERSTONE #373	2010-02520	AMC401055
86	COPPERSTONE #374	2010-02521	AMC401056
87	COPPERSTONE #375	2010-02522	AMC401057
88	COPPERSTONE #376	2010-02523	AMC401058
89	COPPERSTONE #377	2010-02524	AMC401059
90	COPPERSTONE #378	2010-02525	AMC401060
91	COPPERSTONE #379	2010-02526	AMC401061
92	COPPERSTONE #380	2010-02527	AMC401062
93	COPPERSTONE #381	2010-02528	AMC401063
94	COPPERSTONE #382	2010-02529	AMC401064
95	COPPERSTONE #383	2010-02530	AMC401065
96	COPPERSTONE #384	2010-02531	AMC401066

PHOENIX, ARIZONA

2018 JUL - 5 A 11: 51

RECEIVED  
BLM STATE OFFICE

No.	Claim Name	Document No.	BLM Serial No.
97	COPPERSTONE #385	2010-02532	AMC401067
98	COPPERSTONE #386	2010-02533	AMC401068
99	COPPERSTONE #387	2010-02534	AMC401069
100	COPPERSTONE #388	2010-02535	AMC401070
101	COPPERSTONE #389	2010-02536	AMC401071
102	COPPERSTONE #390	2010-02537	AMC401072
103	COPPERSTONE #391	2010-02538	AMC401073
104	COPPERSTONE #392	2010-02539	AMC401074
105	COPPERSTONE #393	2010-02540	AMC401075
106	COPPERSTONE #394	2010-02541	AMC401076
107	COPPERSTONE #395	2010-02542	AMC401077
108	COPPERSTONE #403	2010-02932	AMC401078
109	COPPERSTONE #404	2010-02933	AMC401079
110	COPPERSTONE #405	2010-02934	AMC401080
111	COPPERSTONE #406	2010-02935	AMC401081
112	COPPERSTONE #407	2010-02936	AMC401082
113	COPPERSTONE #408	2010-02937	AMC401083
114	COPPERSTONE #409	2010-02938	AMC401084
115	COPPERSTONE #410	2010-02939	AMC401085
116	COPPERSTONE #411	2010-02940	AMC401086
117	COPPERSTONE #412	2010-02941	AMC401087
118	COPPERSTONE #413	2010-02942	AMC401088
119	COPPERSTONE #414	2010-02943	AMC401089
120	COPPERSTONE #415	2010-02944	AMC401090
121	COPPERSTONE #416	2010-02945	AMC401091
122	COPPERSTONE #417	2010-02946	AMC401092
123	COPPERSTONE #418	2010-02947	AMC401093
124	COPPERSTONE #419	2010-02948	AMC401094
125	COPPERSTONE #420	2010-02949	AMC401095
126	COPPERSTONE #421	2010-02950	AMC401096
127	COPPERSTONE #422	2010-02951	AMC401097
128	COPPERSTONE #423	2010-02952	AMC401098
129	COPPERSTONE #424	2010-02953	AMC401099
130	COPPERSTONE #425	2010-02954	AMC401100
131	COPPERSTONE #426	2010-02955	AMC401101
132	COPPERSTONE #435	2010-02956	AMC401102

PHOENIX, ARIZONA

2018 JUL - 5 A 11: 51

RECEIVED  
STATE OFFICE

No.	Claim Name	Document No.	BLM Serial No.
133	COPPERSTONE #427	2010-02957	AMC401103
134	COPPERSTONE #428	2010-02958	AMC401104
135	COPPERSTONE #429	2010-02959	AMC401105
136	COPPERSTONE #430	2010-02960	AMC401106
137	COPPERSTONE #431	2010-02961	AMC401107
138	COPPERSTONE #432	2010-02962	AMC401108
139	COPPERSTONE #433	2010-02963	AMC401109
140	COPPERSTONE #434	2010-02964	AMC401110
141	COPPERSTONE #436	2010-02965	AMC401111
142	COPPERSTONE #437	2010-02966	AMC401112
143	COPPERSTONE #438	2010-02967	AMC401113
144	COPPERSTONE #439	2010-02968	AMC401114
145	COPPERSTONE #440	2010-02969	AMC401115
146	COPPERSTONE #441	2010-02970	AMC401116
147	COPPERSTONE #442	2010-02971	AMC401117
148	COPPERSTONE #443	2010-02972	AMC401118
149	COPPERSTONE #444	2010-02973	AMC401119
150	COPPERSTONE #445	2010-02974	AMC401120
151	COPPERSTONE #446	2010-02975	AMC401121
152	COPPERSTONE #447	2010-02976	AMC401122
153	COPPERSTONE #448	2010-02977	AMC401123
154	COPPERSTONE #449	2010-02978	AMC401124
155	COPPERSTONE #450	2010-02979	AMC401125
156	COPPERSTONE #451	2010-02980	AMC401126
157	COPPERSTONE #452	2010-02981	AMC401127
158	COPPERSTONE #453	2010-02982	AMC401128
159	COPPERSTONE #454	2010-02983	AMC401129
160	COPPERSTONE #455	2010-02984	AMC401130
161	COPPERSTONE #456	2010-02985	AMC401131
162	COPPERSTONE #457	2010-02986	AMC401132
163	COPPERSTONE #458	2010-02987	AMC401133
164	COPPERSTONE #459	2010-02988	AMC401134
165	COPPERSTONE #460	2010-02989	AMC401135
166	COPPERSTONE #461	2010-02990	AMC401136
167	COPPERSTONE #462	2010-02991	AMC401137
168	COPPERSTONE #463	2010-02992	AMC401138

PHOENIX, ARIZONA

2018 JUL - 5 A 11: 51

RECEIVED  
BLM STATE OFFICE



No.	Claim Name	Document No.	BLM Serial No.
169	COPPERSTONE #464	2010-02993	AMC401139
170	COPPERSTONE #465	2010-02994	AMC401140
171	COPPERSTONE #466	2010-02995	AMC401141
172	COPPERSTONE #467	2010-02996	AMC401142
173	COPPERSTONE #468	2010-02997	AMC401143
174	COPPERSTONE #469	2010-02998	AMC401144
175	COPPERSTONE #470	2010-02999	AMC401145
176	COPPERSTONE #471	2010-03000	AMC401146
177	COPPERSTONE #472	2010-03001	AMC401147
178	COPPERSTONE #473	2010-03002	AMC401148
179	COPPERSTONE #474	2010-03003	AMC401149
180	COPPERSTONE #475	2010-03004	AMC401150
181	COPPERSTONE #476	2010-03005	AMC401151
182	COPPERSTONE #477	2010-03006	AMC401152
183	COPPERSTONE #478	2010-03007	AMC401153
184	COPPERSTONE #479	2010-03008	AMC401154
185	COPPERSTONE #480	2010-03009	AMC401155
186	COPPERSTONE #481	2010-03010	AMC401156
187	COPPERSTONE #482	2010-03011	AMC401157
188	COPPERSTONE #483	2010-03012	AMC401158
189	COPPERSTONE #484	2010-03013	AMC401159
190	COPPERSTONE #485	2010-03014	AMC401160
191	COPPERSTONE #486	2010-03015	AMC401161
192	COPPERSTONE #487	2010-03016	AMC401162
193	COPPERSTONE #488	2010-03017	AMC401163
194	COPPERSTONE #489	2010-03018	AMC401164
195	COPPERSTONE #490	2010-03019	AMC401165
196	COPPERSTONE #491	2010-03020	AMC401166
197	COPPERSTONE #492	2010-03021	AMC401167
198	COPPERSTONE #493	2010-03022	AMC401168
199	COPPERSTONE #494	2010-03023	AMC401169
200	COPPERSTONE #495	2010-03024	AMC401170
201	COPPERSTONE #496	2010-03025	AMC401171
202	COPPERSTONE #497	2010-03026	AMC401172
203	COPPERSTONE #498	2010-03027	AMC401173
204	COPPERSTONE #499	2010-03028	AMC401174

PHOENIX, ARIZONA

2018 JUL -5 A 11:51

RECEIVED  
BLM STATE OFFICE

No.	Claim Name	Document No.	BLM Serial No.
205	COPPERSTONE #500	2010-03029	AMC401175
206	COPPERSTONE #501	2010-03030	AMC401176
207	COPPERSTONE #502	2010-03031	AMC401177
208	COPPERSTONE #503	2010-03032	AMC401178
209	COPPERSTONE #504	2010-03033	AMC401179
210	COPPERSTONE #505	2010-03034	AMC401180
211	COPPERSTONE #506	2010-03035	AMC401181
212	COPPERSTONE #507	2010-03036	AMC401182
213	COPPERSTONE #508	2010-03037	AMC401183
214	COPPERSTONE #509	2010-03038	AMC401184
215	COPPERSTONE #510	2010-03039	AMC401185
216	COPPERSTONE #511	2010-03040	AMC401186
217	COPPERSTONE #512	2010-03041	AMC401187
218	COPPERSTONE #513	2010-03042	AMC401188
219	COPPERSTONE #514	2010-03043	AMC401189
220	COPPERSTONE #515	2010-03044	AMC401190
221	COPPERSTONE #516	2010-03045	AMC401191
222	COPPERSTONE #517	2010-03046	AMC401192
223	COPPERSTONE #518	2010-03047	AMC401193
224	COPPERSTONE #519	2010-03048	AMC401194
225	COPPERSTONE #520	2010-03049	AMC401195
226	COPPERSTONE #521	2010-03050	AMC401196
227	COPPERSTONE #522	2010-03051	AMC401197
228	COPPERSTONE #523	2010-03052	AMC401198
229	COPPERSTONE #524	2010-03053	AMC401199
230	COPPERSTONE #525	2010-03054	AMC401200
231	COPPERSTONE #526	2010-03055	AMC401201
232	COPPERSTONE #527	2010-03056	AMC401202
233	COPPERSTONE #528	2010-03057	AMC401203
234	COPPERSTONE #529	2010-03058	AMC401204
235	COPPERSTONE #530	2010-03059	AMC401205
236	COPPERSTONE #531	2010-03060	AMC401206
237	COPPERSTONE #532	2010-03061	AMC401207
238	COPPERSTONE #533	2010-03062	AMC401208
239	COPPERSTONE #534	2010-03063	AMC401209
240	COPPERSTONE #535	2010-03064	AMC401210

PHOENIX, ARIZONA

2018 JUL - 5 A 11: 51

RECEIVED  
BLM STATE OFFICE

No.	Claim Name	Document No.	BLM Serial No.
241	COPPERSTONE #536	2010-03065	AMC401211
242	COPPERSTONE #537	2010-03066	AMC401212
243	COPPERSTONE #538	2010-03067	AMC401213
244	COPPERSTONE #539	2010-03068	AMC401214
245	COPPERSTONE #540	2010-03069	AMC401215
246	COPPERSTONE #541	2010-03070	AMC401216
247	COPPERSTONE #542	2010-03071	AMC401217
248	COPPERSTONE #543	2010-03072	AMC401218
249	COPPERSTONE #544	2010-03073	AMC401219
250	COPPERSTONE #545	2010-03074	AMC401220
251	COPPERSTONE #546	2010-03075	AMC401221
252	COPPERSTONE #547	2010-03076	AMC401222
253	COPPERSTONE #548	2010-03077	AMC401223
254	COPPERSTONE #549	2010-03078	AMC401224
255	COPPERSTONE #550	2010-03079	AMC401225
256	COPPERSTONE #551	2010-03080	AMC401226
257	COPPERSTONE #552	2010-03081	AMC401227
258	COPPERSTONE #553	2010-03082	AMC401228
259	COPPERSTONE #554	2010-03083	AMC401229
260	COPPERSTONE #555	2010-03084	AMC401230
261	COPPERSTONE #556	2010-03085	AMC401231
262	COPPERSTONE #557	2010-03086	AMC401232

262 claims @ \$155/claim = \$40,610.00

RECEIVED  
PHOENIX, ARIZONA  
2018 JUL -5 A 11: 51

**United States Department of the Interior**  
**Bureau of Land Management**  
 DIV OF LANDS, MINRLS & ENERGY  
 ONE N CENTRAL AVE  
 PHOENIX, AZ 85004 -4427  
 Phone: 602-417-9200

Receipt

No: 4205512

<b>Transaction #:</b> 4320450	
<b>Date of Transaction:</b> 07/05/2018	
<b>CUSTOMER:</b>	
BONANZA EXPLORATIONS INC 390 BAY ST UNIT 806 TORONTO, ON M5H 2Y2 CA	

LINE #	QTY	DESCRIPTION	REMARKS	UNIT PRICE	TOTAL
1	1.00	LOCATABLE MINERALS / MINING CLAIMS- NOT NEW-UNADJUD, ONE AUTH NO. ONLY / MINING CLAIM MONEY RECEIVED CASES: AMC362237/\$40610.00	MAINT 2019/262	- n/a -	40610.00
<b>TOTAL:</b>					<b>\$40,610.00</b>

PAYMENT INFORMATION			
1	AMOUNT:	40610.00	POSTMARKED: N/A
	TYPE:	CHECK	RECEIVED: 07/05/2018
	CHECK NO:	91372	
	NAME:	FENNEMORE CRAIG PC 2394 E CAMELBACK RD STE 600 PHOENIX AZ 85016 US	

REMARKS

This receipt was generated by the automated BLM Collections and Billing System and is a paper representation of a portion of the official electronic record contained therein.





Myers, Reann &lt;rmyers@blm.gov&gt;

---

**[EXTERNAL] RE: Bonanza Explorations address**

1 message

**MARRA, MARC** <MMARRA@fclaw.com>

Tue, Jul 17, 2018 at 10:43 AM

To: Reann Myers &lt;rmyers@blm.gov&gt;

RéAnn:

Yes. The Reno address is no longer valid, and should be replaced with the new Toronto address. The prior two affidavits (for 2016 and 2017, which should be in the file) used a Toronto address, but they moved offices in Toronto recently, so they have a new Toronto address down the street, which is reflected in the affidavit this year (i.e., **BONANZA EXPLORATIONS INC., 390 Bay Street, Suite 806, Toronto, Ontario, Canada M5H 2Y2**).

Change the address for all 272 claims, including the 10 Oatman claims situated in Mohave County. The 10 Oatman claims affidavit will be filed separately in about one month.

They also have some claims in Nevada (Mineral County, and Nye County), which should also reflect this same address, so if it is possible for you to make that change as well, that would be very helpful.

Thank you very much for letting me know that the address was out of date in your files.

Marc

Marc A. Marra, Of Counsel

---

**FENNEMORE CRAIG**

2394 East Camelback Road, Suite 600, Phoenix, AZ 85016-3429

T: 602.916.5450 | F: 602.916.5650

mmarra@fclaw.com | [View Bio](#)

**CONFIDENTIALITY NOTICE:** The information contained in this message may be protected by the attorney-client privilege. If you believe that it has been sent to you in error, do not read it. Please immediately reply to the sender that you have received the message in error. Then delete it. Thank you.

**From:** Reann Myers [mailto:rmyers@blm.gov]**Sent:** Thursday, July 12, 2018 1:18 PM**To:** MARRA, MARC**Subject:** Bonanza Explorations address

Hi Marc,

7/17/2018

DEPARTMENT OF THE INTERIOR Mail - [EXTERNAL] RE: Bonanza Explorations address

I have the maintenance fee payment of 262 of the 272 claims currently held by Bonanza Expl Inc. I noticed on the paperwork that the address is different. The current address we have on file is a Reno, NV address. The address on the paperwork is an Ontario, Canada address. Is this an address update for the company?

--

Thank you,

RéAnn Myers  
Land Law Examiner  
Bureau of Land Management  
Arizona State Office  
602-417-9413

**DEPARTMENT OF THE INTERIOR  
BUREAU OF LAND MANAGEMENT  
MINING CLAIMS**

**MC Customer Information - With Serial No. and Claim Name  
ACTIVE CLAIMS**

Admin State: AZ

Geo State: AZ

BONANZA EXPL INC  
290 GENTRY WAY STE 6  
RENO, NV 89502-4255

CUSTOMER ID: 2215389

<u>Serial No.</u>	<u>Claim Name/Number</u>	<u>Lead Serial No.</u>	<u>Disposition</u>
AMC358882	OAT 9	AMC358874	ACTIVE
AMC358884	OAT 11	AMC358874	ACTIVE
AMC358885	OAT 12	AMC358874	ACTIVE
AMC358886	OAT 13	AMC358874	ACTIVE
AMC358887	OAT 14	AMC358874	ACTIVE
AMC358888	OAT 15	AMC358874	ACTIVE
AMC358901	OAT 38	AMC358874	ACTIVE
AMC358903	OAT 40	AMC358874	ACTIVE
AMC358905	OAT 42	AMC358874	ACTIVE
AMC358907	OAT 44	AMC358874	ACTIVE
AMC362237	CSA 1	AMC362237	ACTIVE
AMC362238	CSA 2	AMC362237	ACTIVE
AMC362239	CSA 3	AMC362237	ACTIVE
AMC362240	CSA 4	AMC362237	ACTIVE
AMC362241	CSA 5	AMC362237	ACTIVE
AMC362242	CSA 6	AMC362237	ACTIVE
AMC362243	CSA 7	AMC362237	ACTIVE
AMC362244	CSA 8	AMC362237	ACTIVE
AMC362245	CSA 9	AMC362237	ACTIVE
AMC362246	CSA 10	AMC362237	ACTIVE
AMC362247	CSA 11	AMC362237	ACTIVE
AMC362248	CSA 12	AMC362237	ACTIVE
AMC362249	CSA 13	AMC362237	ACTIVE
AMC362250	CSA 14	AMC362237	ACTIVE
AMC362251	CSA 15	AMC362237	ACTIVE
AMC362252	CSA 16	AMC362237	ACTIVE
AMC362253	CSA 17	AMC362237	ACTIVE
AMC362254	CSA 18	AMC362237	ACTIVE
AMC362255	CSA 19	AMC362237	ACTIVE
AMC362256	CSA 20	AMC362237	ACTIVE
AMC362257	CSA 21	AMC362237	ACTIVE
AMC362258	CSA 22	AMC362237	ACTIVE
AMC362259	CSA 23	AMC362237	ACTIVE
AMC362260	CSA 24	AMC362237	ACTIVE
AMC362261	CSA 25	AMC362237	ACTIVE
AMC362262	CSA 26	AMC362237	ACTIVE
AMC362263	CSA 27	AMC362237	ACTIVE
AMC362264	CSA 28	AMC362237	ACTIVE
AMC362265	CSA 29	AMC362237	ACTIVE
AMC362266	CSA 30	AMC362237	ACTIVE
AMC362267	CSA 31	AMC362237	ACTIVE
AMC362268	CSA 32	AMC362237	ACTIVE
AMC362269	CSA 33	AMC362237	ACTIVE
AMC362270	CSA 34	AMC362237	ACTIVE
AMC362271	CSA 35	AMC362237	ACTIVE
AMC362272	CSA 36	AMC362237	ACTIVE
AMC362273	CSA 37	AMC362237	ACTIVE
AMC362274	CSA 38	AMC362237	ACTIVE
AMC362275	CSA 39	AMC362237	ACTIVE
AMC362276	CSA 40	AMC362237	ACTIVE
AMC362277	CSA 41	AMC362237	ACTIVE

**DEPARTMENT OF THE INTERIOR  
BUREAU OF LAND MANAGEMENT  
MINING CLAIMS**

**MC Customer Information - With Serial No. and Claim Name  
ACTIVE CLAIMS**

<u>Serial No.</u>	<u>Claim Name/Number</u>	<u>Lead Serial No.</u>	<u>Disposition</u>
AMC362278	CSA 42	AMC362237	ACTIVE
AMC362279	CSA 43	AMC362237	ACTIVE
AMC362280	CSA 44	AMC362237	ACTIVE
AMC362281	CSA 45	AMC362237	ACTIVE
AMC362282	CSA 46	AMC362237	ACTIVE
AMC362283	CSA 47	AMC362237	ACTIVE
AMC362284	CSA 48	AMC362237	ACTIVE
AMC362285	CSA 49	AMC362237	ACTIVE
AMC362286	CSA 50	AMC362237	ACTIVE
AMC362287	CSA 51	AMC362237	ACTIVE
AMC401022	COPPERSTONE #340	AMC401022	ACTIVE
AMC401023	COPPERSTONE #341	AMC401022	ACTIVE
AMC401024	COPPERSTONE #342	AMC401022	ACTIVE
AMC401025	COPPERSTONE #343	AMC401022	ACTIVE
AMC401026	COPPERSTONE #344	AMC401022	ACTIVE
AMC401027	COPPERSTONE #345	AMC401022	ACTIVE
AMC401028	COPPERSTONE #346	AMC401022	ACTIVE
AMC401029	COPPERSTONE #347	AMC401022	ACTIVE
AMC401030	COPPERSTONE #348	AMC401022	ACTIVE
AMC401031	COPPERSTONE #349	AMC401022	ACTIVE
AMC401032	COPPERSTONE #350	AMC401022	ACTIVE
AMC401033	COPPERSTONE #351	AMC401022	ACTIVE
AMC401034	COPPERSTONE #352	AMC401022	ACTIVE
AMC401035	COPPERSTONE #353	AMC401022	ACTIVE
AMC401036	COPPERSTONE #354	AMC401022	ACTIVE
AMC401037	COPPERSTONE #355	AMC401022	ACTIVE
AMC401038	COPPERSTONE #356	AMC401022	ACTIVE
AMC401039	COPPERSTONE #357	AMC401022	ACTIVE
AMC401040	COPPERSTONE #358	AMC401022	ACTIVE
AMC401041	COPPERSTONE #359	AMC401022	ACTIVE
AMC401042	COPPERSTONE #360	AMC401022	ACTIVE
AMC401043	COPPERSTONE #361	AMC401022	ACTIVE
AMC401044	COPPERSTONE #362	AMC401022	ACTIVE
AMC401045	COPPERSTONE #363	AMC401022	ACTIVE
AMC401046	COPPERSTONE #364	AMC401022	ACTIVE
AMC401047	COPPERSTONE #365	AMC401022	ACTIVE
AMC401048	COPPERSTONE #366	AMC401022	ACTIVE
AMC401049	COPPERSTONE #367	AMC401022	ACTIVE
AMC401050	COPPERSTONE #368	AMC401022	ACTIVE
AMC401051	COPPERSTONE #369	AMC401022	ACTIVE
AMC401052	COPPERSTONE #370	AMC401022	ACTIVE
AMC401053	COPPERSTONE #371	AMC401022	ACTIVE
AMC401054	COPPERSTONE #372	AMC401022	ACTIVE
AMC401055	COPPERSTONE #373	AMC401022	ACTIVE
AMC401056	COPPERSTONE #374	AMC401022	ACTIVE
AMC401057	COPPERSTONE #375	AMC401022	ACTIVE
AMC401058	COPPERSTONE #376	AMC401022	ACTIVE
AMC401059	COPPERSTONE #377	AMC401022	ACTIVE
AMC401060	COPPERSTONE #378	AMC401022	ACTIVE
AMC401061	COPPERSTONE #379	AMC401022	ACTIVE
AMC401062	COPPERSTONE #380	AMC401022	ACTIVE
AMC401063	COPPERSTONE #381	AMC401022	ACTIVE
AMC401064	COPPERSTONE #382	AMC401022	ACTIVE
AMC401065	COPPERSTONE #383	AMC401022	ACTIVE
AMC401066	COPPERSTONE #384	AMC401022	ACTIVE
AMC401067	COPPERSTONE #385	AMC401022	ACTIVE
AMC401068	COPPERSTONE #386	AMC401022	ACTIVE
AMC401069	COPPERSTONE #387	AMC401022	ACTIVE
AMC401070	COPPERSTONE #388	AMC401022	ACTIVE



**DEPARTMENT OF THE INTERIOR  
BUREAU OF LAND MANAGEMENT**

**MINING CLAIMS  
MC Customer Information - With Serial No. and Claim Name  
ACTIVE CLAIMS**

<u>Serial No.</u>	<u>Claim Name/Number</u>	<u>Lead Serial No.</u>	<u>Disposition</u>
AMC401071	COPPERSTONE #389	AMC401022	ACTIVE
AMC401072	COPPERSTONE #390	AMC401022	ACTIVE
AMC401073	COPPERSTONE #391	AMC401022	ACTIVE
AMC401074	COPPERSTONE #392	AMC401022	ACTIVE
AMC401075	COPPERSTONE #393	AMC401022	ACTIVE
AMC401076	COPPERSTONE #394	AMC401022	ACTIVE
AMC401077	COPPERSTONE #395	AMC401022	ACTIVE
AMC401078	COPPERSTONE #403	AMC401022	ACTIVE
AMC401079	COPPERSTONE #404	AMC401022	ACTIVE
AMC401080	COPPERSTONE #405	AMC401022	ACTIVE
AMC401081	COPPERSTONE #406	AMC401022	ACTIVE
AMC401082	COPPERSTONE #407	AMC401022	ACTIVE
AMC401083	COPPERSTONE #408	AMC401022	ACTIVE
AMC401084	COPPERSTONE #409	AMC401022	ACTIVE
AMC401085	COPPERSTONE #410	AMC401022	ACTIVE
AMC401086	COPPERSTONE #411	AMC401022	ACTIVE
AMC401087	COPPERSTONE #412	AMC401022	ACTIVE
AMC401088	COPPERSTONE #413	AMC401022	ACTIVE
AMC401089	COPPERSTONE #414	AMC401022	ACTIVE
AMC401090	COPPERSTONE #415	AMC401022	ACTIVE
AMC401091	COPPERSTONE #416	AMC401022	ACTIVE
AMC401092	COPPERSTONE #417	AMC401022	ACTIVE
AMC401093	COPPERSTONE #418	AMC401022	ACTIVE
AMC401094	COPPERSTONE #419	AMC401022	ACTIVE
AMC401095	COPPERSTONE #420	AMC401022	ACTIVE
AMC401096	COPPERSTONE #421	AMC401022	ACTIVE
AMC401097	COPPERSTONE #422	AMC401022	ACTIVE
AMC401098	COPPERSTONE #423	AMC401022	ACTIVE
AMC401099	COPPERSTONE #424	AMC401022	ACTIVE
AMC401100	COPPERSTONE #425	AMC401022	ACTIVE
AMC401101	COPPERSTONE #426	AMC401022	ACTIVE
AMC401102	COPPERSTONE #435	AMC401022	ACTIVE
AMC401103	COPPERSTONE #427	AMC401022	ACTIVE
AMC401104	COPPERSTONE #428	AMC401022	ACTIVE
AMC401105	COPPERSTONE #429	AMC401022	ACTIVE
AMC401106	COPPERSTONE #430	AMC401022	ACTIVE
AMC401107	COPPERSTONE #431	AMC401022	ACTIVE
AMC401108	COPPERSTONE #432	AMC401022	ACTIVE
AMC401109	COPPERSTONE #433	AMC401022	ACTIVE
AMC401110	COPPERSTONE #434	AMC401022	ACTIVE
AMC401111	COPPERSTONE #436	AMC401022	ACTIVE
AMC401112	COPPERSTONE #437	AMC401022	ACTIVE
AMC401113	COPPERSTONE #438	AMC401022	ACTIVE
AMC401114	COPPERSTONE #439	AMC401022	ACTIVE
AMC401115	COPPERSTONE #440	AMC401022	ACTIVE
AMC401116	COPPERSTONE #441	AMC401022	ACTIVE
AMC401117	COPPERSTONE #442	AMC401022	ACTIVE
AMC401118	COPPERSTONE #443	AMC401022	ACTIVE
AMC401119	COPPERSTONE #444	AMC401022	ACTIVE
AMC401120	COPPERSTONE #445	AMC401022	ACTIVE
AMC401121	COPPERSTONE #446	AMC401022	ACTIVE
AMC401122	COPPERSTONE #447	AMC401022	ACTIVE
AMC401123	COPPERSTONE #448	AMC401022	ACTIVE
AMC401124	COPPERSTONE #449	AMC401022	ACTIVE
AMC401125	COPPERSTONE #450	AMC401022	ACTIVE
AMC401126	COPPERSTONE #451	AMC401022	ACTIVE
AMC401127	COPPERSTONE #452	AMC401022	ACTIVE
AMC401128	COPPERSTONE #453	AMC401022	ACTIVE
AMC401129	COPPERSTONE #454	AMC401022	ACTIVE

**DEPARTMENT OF THE INTERIOR  
BUREAU OF LAND MANAGEMENT  
MINING CLAIMS**

**MC Customer Information - With Serial No. and Claim Name  
ACTIVE CLAIMS**

<u>Serial No.</u>	<u>Claim Name/Number</u>	<u>Lead Serial No.</u>	<u>Disposition</u>
AMC401130	COPPERSTONE #455	AMC401022	ACTIVE
AMC401131	COPPERSTONE #456	AMC401022	ACTIVE
AMC401132	COPPERSTONE #457	AMC401022	ACTIVE
AMC401133	COPPERSTONE #458	AMC401022	ACTIVE
AMC401134	COPPERSTONE #459	AMC401022	ACTIVE
AMC401135	COPPERSTONE #460	AMC401022	ACTIVE
AMC401136	COPPERSTONE #461	AMC401022	ACTIVE
AMC401137	COPPERSTONE #462	AMC401022	ACTIVE
AMC401138	COPPERSTONE #463	AMC401022	ACTIVE
AMC401139	COPPERSTONE #464	AMC401022	ACTIVE
AMC401140	COPPERSTONE #465	AMC401022	ACTIVE
AMC401141	COPPERSTONE #466	AMC401022	ACTIVE
AMC401142	COPPERSTONE #467	AMC401022	ACTIVE
AMC401143	COPPERSTONE #468	AMC401022	ACTIVE
AMC401144	COPPERSTONE #469	AMC401022	ACTIVE
AMC401145	COPPERSTONE #470	AMC401022	ACTIVE
AMC401146	COPPERSTONE #471	AMC401022	ACTIVE
AMC401147	COPPERSTONE #472	AMC401022	ACTIVE
AMC401148	COPPERSTONE #473	AMC401022	ACTIVE
AMC401149	COPPERSTONE #474	AMC401022	ACTIVE
AMC401150	COPPERSTONE #475	AMC401022	ACTIVE
AMC401151	COPPERSTONE #476	AMC401022	ACTIVE
AMC401152	COPPERSTONE #477	AMC401022	ACTIVE
AMC401153	COPPERSTONE #478	AMC401022	ACTIVE
AMC401154	COPPERSTONE #479	AMC401022	ACTIVE
AMC401155	COPPERSTONE #480	AMC401022	ACTIVE
AMC401156	COPPERSTONE #481	AMC401022	ACTIVE
AMC401157	COPPERSTONE #482	AMC401022	ACTIVE
AMC401158	COPPERSTONE #483	AMC401022	ACTIVE
AMC401159	COPPERSTONE #484	AMC401022	ACTIVE
AMC401160	COPPERSTONE #485	AMC401022	ACTIVE
AMC401161	COPPERSTONE #486	AMC401022	ACTIVE
AMC401162	COPPERSTONE #487	AMC401022	ACTIVE
AMC401163	COPPERSTONE #488	AMC401022	ACTIVE
AMC401164	COPPERSTONE #489	AMC401022	ACTIVE
AMC401165	COPPERSTONE #490	AMC401022	ACTIVE
AMC401166	COPPERSTONE #491	AMC401022	ACTIVE
AMC401167	COPPERSTONE #492	AMC401022	ACTIVE
AMC401168	COPPERSTONE #493	AMC401022	ACTIVE
AMC401169	COPPERSTONE #494	AMC401022	ACTIVE
AMC401170	COPPERSTONE #495	AMC401022	ACTIVE
AMC401171	COPPERSTONE #496	AMC401022	ACTIVE
AMC401172	COPPERSTONE #497	AMC401022	ACTIVE
AMC401173	COPPERSTONE #498	AMC401022	ACTIVE
AMC401174	COPPERSTONE #499	AMC401022	ACTIVE
AMC401175	COPPERSTONE #500	AMC401022	ACTIVE
AMC401176	COPPERSTONE #501	AMC401022	ACTIVE
AMC401177	COPPERSTONE #502	AMC401022	ACTIVE
AMC401178	COPPERSTONE #503	AMC401022	ACTIVE
AMC401179	COPPERSTONE #504	AMC401022	ACTIVE
AMC401180	COPPERSTONE #505	AMC401022	ACTIVE
AMC401181	COPPERSTONE #506	AMC401022	ACTIVE
AMC401182	COPPERSTONE #507	AMC401022	ACTIVE
AMC401183	COPPERSTONE #508	AMC401022	ACTIVE
AMC401184	COPPERSTONE #509	AMC401022	ACTIVE
AMC401185	COPPERSTONE #510	AMC401022	ACTIVE
AMC401186	COPPERSTONE #511	AMC401022	ACTIVE
AMC401187	COPPERSTONE #512	AMC401022	ACTIVE
AMC401188	COPPERSTONE #513	AMC401022	ACTIVE

**DEPARTMENT OF THE INTERIOR  
BUREAU OF LAND MANAGEMENT  
MINING CLAIMS**

**MC Customer Information - With Serial No. and Claim Name  
ACTIVE CLAIMS**

<u>Serial No.</u>	<u>Claim Name/Number</u>	<u>Lead Serial No.</u>	<u>Disposition</u>
AMC401189	COPPERSTONE #514	AMC401022	ACTIVE
AMC401190	COPPERSTONE #515	AMC401022	ACTIVE
AMC401191	COPPERSTONE #516	AMC401022	ACTIVE
AMC401192	COPPERSTONE #517	AMC401022	ACTIVE
AMC401193	COPPERSTONE #518	AMC401022	ACTIVE
AMC401194	COPPERSTONE #519	AMC401022	ACTIVE
AMC401195	COPPERSTONE #520	AMC401022	ACTIVE
AMC401196	COPPERSTONE #521	AMC401022	ACTIVE
AMC401197	COPPERSTONE #522	AMC401022	ACTIVE
AMC401198	COPPERSTONE #523	AMC401022	ACTIVE
AMC401199	COPPERSTONE #524	AMC401022	ACTIVE
AMC401200	COPPERSTONE #525	AMC401022	ACTIVE
AMC401201	COPPERSTONE #526	AMC401022	ACTIVE
AMC401202	COPPERSTONE #527	AMC401022	ACTIVE
AMC401203	COPPERSTONE #528	AMC401022	ACTIVE
AMC401204	COPPERSTONE #529	AMC401022	ACTIVE
AMC401205	COPPERSTONE #530	AMC401022	ACTIVE
AMC401206	COPPERSTONE #531	AMC401022	ACTIVE
AMC401207	COPPERSTONE #532	AMC401022	ACTIVE
AMC401208	COPPERSTONE #533	AMC401022	ACTIVE
AMC401209	COPPERSTONE #534	AMC401022	ACTIVE
AMC401210	COPPERSTONE #535	AMC401022	ACTIVE
AMC401211	COPPERSTONE #536	AMC401022	ACTIVE
AMC401212	COPPERSTONE #537	AMC401022	ACTIVE
AMC401213	COPPERSTONE #538	AMC401022	ACTIVE
AMC401214	COPPERSTONE #539	AMC401022	ACTIVE
AMC401215	COPPERSTONE #540	AMC401022	ACTIVE
AMC401216	COPPERSTONE #541	AMC401022	ACTIVE
AMC401217	COPPERSTONE #542	AMC401022	ACTIVE
AMC401218	COPPERSTONE #543	AMC401022	ACTIVE
AMC401219	COPPERSTONE #544	AMC401022	ACTIVE
AMC401220	COPPERSTONE #545	AMC401022	ACTIVE
AMC401221	COPPERSTONE #546	AMC401022	ACTIVE
AMC401222	COPPERSTONE #547	AMC401022	ACTIVE
AMC401223	COPPERSTONE #548	AMC401022	ACTIVE
AMC401224	COPPERSTONE #549	AMC401022	ACTIVE
AMC401225	COPPERSTONE #550	AMC401022	ACTIVE
AMC401226	COPPERSTONE #551	AMC401022	ACTIVE
AMC401227	COPPERSTONE #552	AMC401022	ACTIVE
AMC401228	COPPERSTONE #553	AMC401022	ACTIVE
AMC401229	COPPERSTONE #554	AMC401022	ACTIVE
AMC401230	COPPERSTONE #555	AMC401022	ACTIVE
AMC401231	COPPERSTONE #556	AMC401022	ACTIVE
AMC401232	COPPERSTONE #557	AMC401022	ACTIVE

Number of ACTIVE cases: 272



358874

**WHEN RECORDED, RETURN TO:**

Marc A. Marra, Esq.  
Fennemore Craig, P.C.  
2394 East Camelback Road, Suite 600  
Phoenix, Arizona 85016-3429

STATE OF ARIZONA     )  
  ) ss:  
County of Maricopa     )

**AFFIDAVIT OF ANNUAL CLAIM MAINTENANCE FEE PAYMENT AND  
NOTICE OF INTENT TO HOLD MINING CLAIMS**

The undersigned Affiant, being duly sworn, deposes and states that:

1. I am a citizen of United States and am at least eighteen (18) years of age;
2. I reside in the City of Brentwood, Williamson County, Tennessee;
3. I am the President and a Director of Kerr Mines Inc., a Canadian corporation, and an authorized agent of **BONANZA EXPLORATIONS INC.**, a Nevada corporation (“*Claimant*”), whose address is 365 Bay Street #400, Toronto, Ontario, Canada M5H 2V1;
4. Claimant owns and maintains certain unpatented lode mining claims, placer mining claims, mill sites, and/or tunnel sites situated in Mohave County, Arizona as more particularly described on Exhibit A, which is attached hereto and incorporated herein by this reference (the “*Claims*”);
5. Claimant is personally acquainted with the Claims;
6. Claimant intends to hold the Claims for the assessment year ending September 1, 2018;
7. Payment of the annual claim maintenance fee (“*Maintenance Fee*”) of \$155.00 for every lode mining claim, mill site, and tunnel site, and \$155.00 for every 20 acres or portion thereof contained in each placer mining claim, has been made as evidenced by the Bureau of Land Management receipt, a copy of which is attached hereto and incorporated herein by this reference; and


RECEIVED  
BLM AZ STATE OFFICE  
2017 AUG -2 P 1:31  
PHOENIX, ARIZONA

**ENTERED**  
**AUG 03 2017**  
BY: Ram




8. Payment of the Maintenance Fee has been made in lieu of recording an affidavit of performance of annual assessment work for the purpose of complying with the laws, rules and regulations of the United States and/or Arizona relating to owning, holding and maintaining the Claims.


Affiant executes this Affidavit of Annual Claim Maintenance Fee Payment and Notice of Intent to Hold Mining Claims on this 28th day of July, 2017.

  
\_\_\_\_\_  
Martin Kostuik, President and Director of Kerr  
Mines Inc., as Authorized Agent of Bonanza  
Explorations, Inc.

The foregoing Affidavit of Annual Claim Maintenance Fee Payment and Notice of Intent to Hold Mining Claims dated the 28th day of July, 2017, prepared for the benefit of Bonanza Explorations Inc., a Nevada corporation, consisting of a total of four (4) pages, was sworn, subscribed and acknowledged before me this 28th day of July, 2017, by Martin Kostuik, President and Director of Kerr Mines Inc., a Canadian corporation, as Authorized Agent of Bonanza Explorations Inc., a Nevada corporation, for and on behalf of the corporation.

IN WITNESS WHEREOF, I hereunto set my hand and official seal.

  
\_\_\_\_\_  
Notary Public



RECEIVED  
DLM AZ STATE OFFICE  
2017 AUG -2 P 1:31  
PHOENIX, ARIZONA

**EXHIBIT A**  
**TO AFFIDAVIT OF ANNUAL CLAIM MAINTENANCE FEE PAYMENT AND**  
**NOTICE OF INTENT TO HOLD MINING CLAIMS**

Unpatented mining claims situated in the San Francisco (Oatman, Gold Road, Boundary Cone) Mining District in Sections 3 and 4, Township 19 North, Range 20 West; G&SRB&M, Mohave County, Arizona, the names of which together with book and page and fee numbers of recording of the location notices, and amendments thereto, in the official records of said county, and the serial numbers assigned by the Arizona State Office of the Bureau of Land Management, are as follows:

No.	Claim Name	Book / Page; Fee No.	BLM Serial No.
1	OAT 9	4789 / 915; 2003103702	AMC358882 -
2	OAT 11	4789 / 919; 2003103704	AMC358884 7
3	OAT 12	4789 / 921; 2003103705	AMC358885
4	OAT 13	4789 / 923; 2003103706	AMC358886
5	OAT 14	4789 / 925; 2003103707	AMC358887
6	OAT 15	4789 / 927; 2003103708	AMC358888 ✓
7	OAT 38	4789 / 953; 2003103721	AMC358901 -
8	OAT 40	4789 / 957; 2003103723	AMC358903 -
9	OAT 42	4789 / 961; 2003103725	AMC358905 -
10	OAT 44	4789 / 965; 2003103727	AMC358907 -

10 claims @ \$155/claim = \$1,550.00

RECEIVED  
 PLM AZ STATE OFFICE  
 2011 AUG -2 P 1:31  
 PHOENIX, ARIZONA

NO. OF CLAIMS 10  
 AMOUNT 1550  
 RECEIPT NO. 3918315  
 •INIT. FER

\*\* BLM-ASO\*\*

**United States Department of the Interior**  
**Bureau of Land Management**  
 DIV OF LANDS, MINRLS & ENERGY  
 ONE N CENTRAL AVE  
 PHOENIX, AZ 85004 -4427  
 Phone: 602-417-9200

Receipt

No: 3918315

<b>Transaction #:</b> 4027792	
<b>Date of Transaction:</b> 08/02/2017	
CUSTOMER:	
FENNEMORE CRAIG PC 2394 E CAMELBACK RD STE 600 PHOENIX, AZ 85016-9077 US	

LINE #	QTY	DESCRIPTION	REMARKS	UNIT PRICE	TOTAL
1	1.00	LOCATABLE MINERALS / MINING CLAIMS- NOT NEW-UNADJUD, ONE AUTH NO. ONLY / MINING CLAIM MONEY RECEIVED CASES: AMC358882/\$1550.00	2018 MAINT/10	- n/a -	1550.00
<b>TOTAL:</b>					<b>\$1,550.00</b>

PAYMENT INFORMATION			
1	AMOUNT:	1550.00	POSTMARKED: N/A
	TYPE:	CHECK	RECEIVED: 08/02/2017
	CHECK NO:	446539	
	NAME:	FENNEMORE CRAIG PC 2394 E CAMELBACK RD STE 600 PHOENIX AZ 85016-9077 US	

REMARKS

This receipt was generated by the automated BLM Collections and Billing System and is a paper representation of a portion of the official electronic record contained therein.







8. Payment of the Maintenance Fee has been made in lieu of recording an affidavit of performance of annual assessment work for the purpose of complying with the laws, rules and regulations of the United States and/or Arizona relating to owning, holding and maintaining the Claims.


Affiant executes this Affidavit of Annual Claim Maintenance Fee Payment and Notice of Intent to Hold Mining Claims on this 19 day of July, 2016.



Chris Hopkins, Chief Financial Officer of Kerr Mines Inc., as Authorized Agent of Bonanza Explorations, Inc.

The foregoing Affidavit of Annual Claim Maintenance Fee Payment and Notice of Intent to Hold Mining Claims dated the 19<sup>th</sup> day of July, 2016, prepared for the benefit of Bonanza Explorations Inc., a Nevada corporation, consisting of a total of four (4) pages, was sworn, subscribed and acknowledged before me this 19<sup>th</sup> day of July, 2016, by Chris Hopkins, Chief Financial Officer of Kerr Mines Inc., a Canadian corporation, as Authorized Agent of Bonanza Explorations Inc., a Nevada corporation, for and on behalf of the corporation.

IN WITNESS WHEREOF, I hereunto set my hand and official seal.



\_\_\_\_\_  
Notary Public

RECEIVED  
BLM AZ STATE OFFICE  
2016 AUG - 1 P 12: 04  
PHOENIX, ARIZONA

NO. OF CLAIMS 10  
AMOUNT \$1550  
RECEIPT NO. 3618584  
INIT. CH

\*\* BLM-ASO\*\*

**EXHIBIT A**  
**TO AFFIDAVIT OF ANNUAL CLAIM MAINTENANCE FEE PAYMENT AND**  
**NOTICE OF INTENT TO HOLD MINING CLAIMS**

Unpatented mining claims situated in the San Francisco (Oatman, Gold Road, Boundary Cone) Mining District in Sections 3 and 4, Township 19 North, Range 20 West; G&SRB&M, Mohave County, Arizona, the names of which together with book and page and fee numbers of recording of the location notices, and amendments thereto, in the official records of said county, and the serial numbers assigned by the Arizona State Office of the Bureau of Land Management, are as follows:

No.	Claim Name	Book / Page; Fee No.	BLM Serial No.
1	OAT 9	4789 / 915; 2003103702	AMC358882
2	OAT 11	4789 / 919; 2003103704	AMC358884
3	OAT 12	4789 / 921; 2003103705	AMC358885
4	OAT 13	4789 / 923; 2003103706	AMC358886
5	OAT 14	4789 / 925; 2003103707	AMC358887
6	OAT 15	4789 / 927; 2003103708	AMC358888
7	OAT 38	4789 / 953; 2003103721	AMC358901
8	OAT 40	4789 / 957; 2003103723	AMC358903
9	OAT 42	4789 / 961; 2003103725	AMC358905
10	OAT 44	4789 / 965; 2003103727	AMC358907

10 claims @ \$155/claim = \$1,550.00

RECEIVED  
BLM AZ STATE OFFICE  
2016 AUG - 1 P 12: 04  
PHOENIX, ARIZONA

**United States Department of the Interior**  
**Bureau of Land Management**  
 DIV OF LANDS, MINRLS & ENERGY  
 ONE N CENTRAL AVE  
 PHOENIX, AZ 85004 -4427  
 Phone: 602-417-9200

Receipt

No: 3618584

<b>Transaction #:</b> 3722213	
<b>Date of Transaction:</b> 08/01/2016	
CUSTOMER:	
BONANZA EXPL INC C/O KERR MINES INC 400-365 BAY ST TORONTO ONTARIO TORONTO, ON M5H 2V1 CA	

LINE #	QTY	DESCRIPTION	REMARKS	UNIT PRICE	TOTAL
1	1.00	LOCATABLE MINERALS / MINING CLAIMS- NOT NEW-UNADJUD, ONE AUTH NO. ONLY / MINING CLAIM MONEY RECEIVED CASES: AMC358882/\$1550.00	2017 MAINT (10)	- n/a -	1550.00
<b>TOTAL:</b>					<b>\$1,550.00</b>

PAYMENT INFORMATION			
1	AMOUNT:	1550.00	POSTMARKED: N/A
	TYPE:	CHECK	RECEIVED: 08/01/2016
	CHECK NO:	03177	
	NAME:	FENNEMORE CRAIG PC 2394 E CAMELBACK RD STE 600 PHOENIX AZ 85016 CA	

REMARKS

This receipt was generated by the automated BLM Collections and Billing System and is a paper representation of a portion of the official electronic record contained therein.

*[Handwritten signature]*

**AMC 358874**

**United States Department of the Interior  
Bureau of Land Management  
LANDS/RECREATION & PLANNING  
ONE N CENTRAL AVE  
PHOENIX, AZ 85004 -2203  
Phone: 602-417-9200**

Receipt

No: 3382286

<b>Transaction #:</b> 3480600	
<b>Date of Transaction:</b> 08/31/2015	
CUSTOMER:	
FOSTER V WILSON 14605 GERONIMO TRL RENO, NV 89521-7277 US	

LINE #	QTY	DESCRIPTION	REMARKS	UNIT PRICE	TOTAL
1	1.00	LOCATABLE MINERALS / MINING CLAIMS-NOT NEW-UNADJUD, ONE AUTH NO. ONLY / MINING CLAIM MONEY RECEIVED <b>CASES: AMC358882/\$1550.00</b>	NOI / MAINT FEE PYMNT - 10 2016	- n/a -	1550.00
<b>TOTAL:</b>					<b>\$1,550.00</b>

PAYMENT INFORMATION			
1	AMOUNT:	1550.00	POSTMARKED: 08/26/2015
	TYPE:	CHECK	RECEIVED: 08/28/2015
	CHECK NO:	12411	
	NAME:	WILSON, FOSTER V 14605 GERONIMO TRL RENO NV 89521-7277 US	

REMARKS

This receipt was generated by the automated BLM Collections and Billing System and is a paper representation of a portion of the official electronic record contained therein.

358874  
BONANZA



**MINING CLAIMS**  
**MC Customer Information - With Serial No. and Last Assessment Code**  
**ACTIVE CLAIMS**

Page 1 of 6

Admin State: AZ

Geo State: AZ

**BONANZA EXPL INC**  
**290 GENTRY WAY STE 6**  
**RENO, NV 89502-4255**

CUSTOMER ID: 2215389

<u>Serial No.</u>	<u>Claim Name/Number</u>	<u>Last Assmt Code</u>	<u>Last Assmt YR</u>	<u>Disposition</u>
AMC358882	OAT 9	782	2015	ACTIVE
AMC358884	OAT 11	782	2015	ACTIVE
AMC358885	OAT 12	782	2015	ACTIVE
AMC358886	OAT 13	782	2015	ACTIVE
AMC358887	OAT 14	782	2015	ACTIVE
AMC358888	OAT 15	782	2015	ACTIVE
AMC358901	OAT 38	782	2015	ACTIVE
AMC358903	OAT 40	782	2015	ACTIVE
AMC358905	OAT 42	782	2015	ACTIVE
AMC358907	OAT 44	782	2015	ACTIVE
AMC362237	CSA 1	782	2016	ACTIVE
AMC362238	CSA 2	782	2016	ACTIVE
AMC362239	CSA 3	782	2016	ACTIVE
AMC362240	CSA 4	782	2016	ACTIVE
AMC362241	CSA 5	782	2016	ACTIVE
AMC362242	CSA 6	782	2016	ACTIVE
AMC362243	CSA 7	782	2016	ACTIVE
AMC362244	CSA 8	782	2016	ACTIVE
AMC362245	CSA 9	782	2016	ACTIVE
AMC362246	CSA 10	782	2016	ACTIVE
AMC362247	CSA 11	782	2016	ACTIVE
AMC362248	CSA 12	782	2016	ACTIVE
AMC362249	CSA 13	782	2016	ACTIVE
AMC362250	CSA 14	782	2016	ACTIVE
AMC362251	CSA 15	782	2016	ACTIVE
AMC362252	CSA 16	782	2016	ACTIVE
AMC362253	CSA 17	782	2016	ACTIVE
AMC362254	CSA 18	782	2016	ACTIVE
AMC362255	CSA 19	782	2016	ACTIVE
AMC362256	CSA 20	782	2016	ACTIVE
AMC362257	CSA 21	782	2016	ACTIVE
AMC362258	CSA 22	782	2016	ACTIVE
AMC362259	CSA 23	782	2016	ACTIVE
AMC362260	CSA 24	782	2016	ACTIVE
AMC362261	CSA 25	782	2016	ACTIVE
AMC362262	CSA 26	782	2016	ACTIVE
AMC362263	CSA 27	782	2016	ACTIVE
AMC362264	CSA 28	782	2016	ACTIVE
AMC362265	CSA 29	782	2016	ACTIVE
AMC362266	CSA 30	782	2016	ACTIVE
AMC362267	CSA 31	782	2016	ACTIVE
AMC362268	CSA 32	782	2016	ACTIVE
AMC362269	CSA 33	782	2016	ACTIVE
AMC362270	CSA 34	782	2016	ACTIVE
AMC362271	CSA 35	782	2016	ACTIVE
AMC362272	CSA 36	782	2016	ACTIVE

**MINING CLAIMS**  
**MC Customer Information - With Serial No. and Last Assessment Code**  
**ACTIVE CLAIMS**

Page 2 of 6

<u>Serial No.</u>	<u>Claim Name/Number</u>	<u>Last Assmt Code</u>	<u>Last Assmt YR</u>	<u>Disposition</u>
AMC362273	CSA 37	782	2016	ACTIVE
AMC362274	CSA 38	782	2016	ACTIVE
AMC362275	CSA 39	782	2016	ACTIVE
AMC362276	CSA 40	782	2016	ACTIVE
AMC362277	CSA 41	782	2016	ACTIVE
AMC362278	CSA 42	782	2016	ACTIVE
AMC362279	CSA 43	782	2016	ACTIVE
AMC362280	CSA 44	782	2016	ACTIVE
AMC362281	CSA 45	782	2016	ACTIVE
AMC362282	CSA 46	782	2016	ACTIVE
AMC362283	CSA 47	782	2016	ACTIVE
AMC362284	CSA 48	782	2016	ACTIVE
AMC362285	CSA 49	782	2016	ACTIVE
AMC362286	CSA 50	782	2016	ACTIVE
AMC362287	CSA 51	782	2016	ACTIVE
AMC401022	COPPERSTONE #340	782	2016	ACTIVE
AMC401023	COPPERSTONE #341	782	2016	ACTIVE
AMC401024	COPPERSTONE #342	782	2016	ACTIVE
AMC401025	COPPERSTONE #343	782	2016	ACTIVE
AMC401026	COPPERSTONE #344	782	2016	ACTIVE
AMC401027	COPPERSTONE #345	782	2016	ACTIVE
AMC401028	COPPERSTONE #346	782	2016	ACTIVE
AMC401029	COPPERSTONE #347	782	2016	ACTIVE
AMC401030	COPPERSTONE #348	782	2016	ACTIVE
AMC401031	COPPERSTONE #349	782	2016	ACTIVE
AMC401032	COPPERSTONE #350	782	2016	ACTIVE
AMC401033	COPPERSTONE #351	782	2016	ACTIVE
AMC401034	COPPERSTONE #352	782	2016	ACTIVE
AMC401035	COPPERSTONE #353	782	2016	ACTIVE
AMC401036	COPPERSTONE #354	782	2016	ACTIVE
AMC401037	COPPERSTONE #355	782	2016	ACTIVE
AMC401038	COPPERSTONE #356	782	2016	ACTIVE
AMC401039	COPPERSTONE #357	782	2016	ACTIVE
AMC401040	COPPERSTONE #358	782	2016	ACTIVE
AMC401041	COPPERSTONE #359	782	2016	ACTIVE
AMC401042	COPPERSTONE #360	782	2016	ACTIVE
AMC401043	COPPERSTONE #361	782	2016	ACTIVE
AMC401044	COPPERSTONE #362	782	2016	ACTIVE
AMC401045	COPPERSTONE #363	782	2016	ACTIVE
AMC401046	COPPERSTONE #364	782	2016	ACTIVE
AMC401047	COPPERSTONE #365	782	2016	ACTIVE
AMC401048	COPPERSTONE #366	782	2016	ACTIVE
AMC401049	COPPERSTONE #367	782	2016	ACTIVE
AMC401050	COPPERSTONE #368	782	2016	ACTIVE
AMC401051	COPPERSTONE #369	782	2016	ACTIVE
AMC401052	COPPERSTONE #370	782	2016	ACTIVE
AMC401053	COPPERSTONE #371	782	2016	ACTIVE
AMC401054	COPPERSTONE #372	782	2016	ACTIVE
AMC401055	COPPERSTONE #373	782	2016	ACTIVE
AMC401056	COPPERSTONE #374	782	2016	ACTIVE
AMC401057	COPPERSTONE #375	782	2016	ACTIVE
AMC401058	COPPERSTONE #376	782	2016	ACTIVE
AMC401059	COPPERSTONE #377	782	2016	ACTIVE
AMC401060	COPPERSTONE #378	782	2016	ACTIVE

**MINING CLAIMS  
MC Customer Information - With Serial No. and Last Assessment Code  
ACTIVE CLAIMS**

Page 3 of 6

<u>Serial No.</u>	<u>Claim Name/Number</u>	<u>Last Assmt Code</u>	<u>Last Assmt YR</u>	<u>Disposition</u>
AMC401061	COPPERSTONE #379	782	2016	ACTIVE
AMC401062	COPPERSTONE #380	782	2016	ACTIVE
AMC401063	COPPERSTONE #381	782	2016	ACTIVE
AMC401064	COPPERSTONE #382	782	2016	ACTIVE
AMC401065	COPPERSTONE #383	782	2016	ACTIVE
AMC401066	COPPERSTONE #384	782	2016	ACTIVE
AMC401067	COPPERSTONE #385	782	2016	ACTIVE
AMC401068	COPPERSTONE #386	782	2016	ACTIVE
AMC401069	COPPERSTONE #387	782	2016	ACTIVE
AMC401070	COPPERSTONE #388	782	2016	ACTIVE
AMC401071	COPPERSTONE #389	782	2016	ACTIVE
AMC401072	COPPERSTONE #390	782	2016	ACTIVE
AMC401073	COPPERSTONE #391	782	2016	ACTIVE
AMC401074	COPPERSTONE #392	782	2016	ACTIVE
AMC401075	COPPERSTONE #393	782	2016	ACTIVE
AMC401076	COPPERSTONE #394	782	2016	ACTIVE
AMC401077	COPPERSTONE #395	782	2016	ACTIVE
AMC401078	COPPERSTONE #403	782	2016	ACTIVE
AMC401079	COPPERSTONE #404	782	2016	ACTIVE
AMC401080	COPPERSTONE #405	782	2016	ACTIVE
AMC401081	COPPERSTONE #406	782	2016	ACTIVE
AMC401082	COPPERSTONE #407	782	2016	ACTIVE
AMC401083	COPPERSTONE #408	782	2016	ACTIVE
AMC401084	COPPERSTONE #409	782	2016	ACTIVE
AMC401085	COPPERSTONE #410	782	2016	ACTIVE
AMC401086	COPPERSTONE #411	782	2016	ACTIVE
AMC401087	COPPERSTONE #412	782	2016	ACTIVE
AMC401088	COPPERSTONE #413	782	2016	ACTIVE
AMC401089	COPPERSTONE #414	782	2016	ACTIVE
AMC401090	COPPERSTONE #415	782	2016	ACTIVE
AMC401091	COPPERSTONE #416	782	2016	ACTIVE
AMC401092	COPPERSTONE #417	782	2016	ACTIVE
AMC401093	COPPERSTONE #418	782	2016	ACTIVE
AMC401094	COPPERSTONE #419	782	2016	ACTIVE
AMC401095	COPPERSTONE #420	782	2016	ACTIVE
AMC401096	COPPERSTONE #421	782	2016	ACTIVE
AMC401097	COPPERSTONE #422	782	2016	ACTIVE
AMC401098	COPPERSTONE #423	782	2016	ACTIVE
AMC401099	COPPERSTONE #424	782	2016	ACTIVE
AMC401100	COPPERSTONE #425	782	2016	ACTIVE
AMC401101	COPPERSTONE #426	782	2016	ACTIVE
AMC401102	COPPERSTONE #435	782	2016	ACTIVE
AMC401103	COPPERSTONE #427	782	2016	ACTIVE
AMC401104	COPPERSTONE #428	782	2016	ACTIVE
AMC401105	COPPERSTONE #429	782	2016	ACTIVE
AMC401106	COPPERSTONE #430	782	2016	ACTIVE
AMC401107	COPPERSTONE #431	782	2016	ACTIVE
AMC401108	COPPERSTONE #432	782	2016	ACTIVE
AMC401109	COPPERSTONE #433	782	2016	ACTIVE
AMC401110	COPPERSTONE #434	782	2016	ACTIVE
AMC401111	COPPERSTONE #436	782	2016	ACTIVE
AMC401112	COPPERSTONE #437	782	2016	ACTIVE
AMC401113	COPPERSTONE #438	782	2016	ACTIVE
AMC401114	COPPERSTONE #439	782	2016	ACTIVE



**MINING CLAIMS**  
**MC Customer Information - With Serial No. and Last Assessment Code**  
**ACTIVE CLAIMS**

Page 4 of 6

<u>Serial No.</u>	<u>Claim Name/Number</u>	<u>Last Assmt Code</u>	<u>Last Assmt YR</u>	<u>Disposition</u>
AMC401115	COPPERSTONE #440	782	2016	ACTIVE
AMC401116	COPPERSTONE #441	782	2016	ACTIVE
AMC401117	COPPERSTONE #442	782	2016	ACTIVE
AMC401118	COPPERSTONE #443	782	2016	ACTIVE
AMC401119	COPPERSTONE #444	782	2016	ACTIVE
AMC401120	COPPERSTONE #445	782	2016	ACTIVE
AMC401121	COPPERSTONE #446	782	2016	ACTIVE
AMC401122	COPPERSTONE #447	782	2016	ACTIVE
AMC401123	COPPERSTONE #448	782	2016	ACTIVE
AMC401124	COPPERSTONE #449	782	2016	ACTIVE
AMC401125	COPPERSTONE #450	782	2016	ACTIVE
AMC401126	COPPERSTONE #451	782	2016	ACTIVE
AMC401127	COPPERSTONE #452	782	2016	ACTIVE
AMC401128	COPPERSTONE #453	782	2016	ACTIVE
AMC401129	COPPERSTONE #454	782	2016	ACTIVE
AMC401130	COPPERSTONE #455	782	2016	ACTIVE
AMC401131	COPPERSTONE #456	782	2016	ACTIVE
AMC401132	COPPERSTONE #457	782	2016	ACTIVE
AMC401133	COPPERSTONE #458	782	2016	ACTIVE
AMC401134	COPPERSTONE #459	782	2016	ACTIVE
AMC401135	COPPERSTONE #460	782	2016	ACTIVE
AMC401136	COPPERSTONE #461	782	2016	ACTIVE
AMC401137	COPPERSTONE #462	782	2016	ACTIVE
AMC401138	COPPERSTONE #463	782	2016	ACTIVE
AMC401139	COPPERSTONE #464	782	2016	ACTIVE
AMC401140	COPPERSTONE #465	782	2016	ACTIVE
AMC401141	COPPERSTONE #466	782	2016	ACTIVE
AMC401142	COPPERSTONE #467	782	2016	ACTIVE
AMC401143	COPPERSTONE #468	782	2016	ACTIVE
AMC401144	COPPERSTONE #469	782	2016	ACTIVE
AMC401145	COPPERSTONE #470	782	2016	ACTIVE
AMC401146	COPPERSTONE #471	782	2016	ACTIVE
AMC401147	COPPERSTONE #472	782	2016	ACTIVE
AMC401148	COPPERSTONE #473	782	2016	ACTIVE
AMC401149	COPPERSTONE #474	782	2016	ACTIVE
AMC401150	COPPERSTONE #475	782	2016	ACTIVE
AMC401151	COPPERSTONE #476	782	2016	ACTIVE
AMC401152	COPPERSTONE #477	782	2016	ACTIVE
AMC401153	COPPERSTONE #478	782	2016	ACTIVE
AMC401154	COPPERSTONE #479	782	2016	ACTIVE
AMC401155	COPPERSTONE #480	782	2016	ACTIVE
AMC401156	COPPERSTONE #481	782	2016	ACTIVE
AMC401157	COPPERSTONE #482	782	2016	ACTIVE
AMC401158	COPPERSTONE #483	782	2016	ACTIVE
AMC401159	COPPERSTONE #484	782	2016	ACTIVE
AMC401160	COPPERSTONE #485	782	2016	ACTIVE
AMC401161	COPPERSTONE #486	782	2016	ACTIVE
AMC401162	COPPERSTONE #487	782	2016	ACTIVE
AMC401163	COPPERSTONE #488	782	2016	ACTIVE
AMC401164	COPPERSTONE #489	782	2016	ACTIVE
AMC401165	COPPERSTONE #490	782	2016	ACTIVE
AMC401166	COPPERSTONE #491	782	2016	ACTIVE
AMC401167	COPPERSTONE #492	782	2016	ACTIVE
AMC401168	COPPERSTONE #493	782	2016	ACTIVE



**MINING CLAIMS**  
**MC Customer Information - With Serial No. and Last Assessment Code**  
**ACTIVE CLAIMS**

Page 5 of 6

<u>Serial No.</u>	<u>Claim Name/Number</u>	<u>Last Assmt Code</u>	<u>Last Assmt YR</u>	<u>Disposition</u>
AMC401169	COPPERSTONE #494	782	2016	ACTIVE
AMC401170	COPPERSTONE #495	782	2016	ACTIVE
AMC401171	COPPERSTONE #496	782	2016	ACTIVE
AMC401172	COPPERSTONE #497	782	2016	ACTIVE
AMC401173	COPPERSTONE #498	782	2016	ACTIVE
AMC401174	COPPERSTONE #499	782	2016	ACTIVE
AMC401175	COPPERSTONE #500	782	2016	ACTIVE
AMC401176	COPPERSTONE #501	782	2016	ACTIVE
AMC401177	COPPERSTONE #502	782	2016	ACTIVE
AMC401178	COPPERSTONE #503	782	2016	ACTIVE
AMC401179	COPPERSTONE #504	782	2016	ACTIVE
AMC401180	COPPERSTONE #505	782	2016	ACTIVE
AMC401181	COPPERSTONE #506	782	2016	ACTIVE
AMC401182	COPPERSTONE #507	782	2016	ACTIVE
AMC401183	COPPERSTONE #508	782	2016	ACTIVE
AMC401184	COPPERSTONE #509	782	2016	ACTIVE
AMC401185	COPPERSTONE #510	782	2016	ACTIVE
AMC401186	COPPERSTONE #511	782	2016	ACTIVE
AMC401187	COPPERSTONE #512	782	2016	ACTIVE
AMC401188	COPPERSTONE #513	782	2016	ACTIVE
AMC401189	COPPERSTONE #514	782	2016	ACTIVE
AMC401190	COPPERSTONE #515	782	2016	ACTIVE
AMC401191	COPPERSTONE #516	782	2016	ACTIVE
AMC401192	COPPERSTONE #517	782	2016	ACTIVE
AMC401193	COPPERSTONE #518	782	2016	ACTIVE
AMC401194	COPPERSTONE #519	782	2016	ACTIVE
AMC401195	COPPERSTONE #520	782	2016	ACTIVE
AMC401196	COPPERSTONE #521	782	2016	ACTIVE
AMC401197	COPPERSTONE #522	782	2016	ACTIVE
AMC401198	COPPERSTONE #523	782	2016	ACTIVE
AMC401199	COPPERSTONE #524	782	2016	ACTIVE
AMC401200	COPPERSTONE #525	782	2016	ACTIVE
AMC401201	COPPERSTONE #526	782	2016	ACTIVE
AMC401202	COPPERSTONE #527	782	2016	ACTIVE
AMC401203	COPPERSTONE #528	782	2016	ACTIVE
AMC401204	COPPERSTONE #529	782	2016	ACTIVE
AMC401205	COPPERSTONE #530	782	2016	ACTIVE
AMC401206	COPPERSTONE #531	782	2016	ACTIVE
AMC401207	COPPERSTONE #532	782	2016	ACTIVE
AMC401208	COPPERSTONE #533	782	2016	ACTIVE
AMC401209	COPPERSTONE #534	782	2016	ACTIVE
AMC401210	COPPERSTONE #535	782	2016	ACTIVE
AMC401211	COPPERSTONE #536	782	2016	ACTIVE
AMC401212	COPPERSTONE #537	782	2016	ACTIVE
AMC401213	COPPERSTONE #538	782	2016	ACTIVE
AMC401214	COPPERSTONE #539	782	2016	ACTIVE
AMC401215	COPPERSTONE #540	782	2016	ACTIVE
AMC401216	COPPERSTONE #541	782	2016	ACTIVE
AMC401217	COPPERSTONE #542	782	2016	ACTIVE
AMC401218	COPPERSTONE #543	782	2016	ACTIVE
AMC401219	COPPERSTONE #544	782	2016	ACTIVE
AMC401220	COPPERSTONE #545	782	2016	ACTIVE
AMC401221	COPPERSTONE #546	782	2016	ACTIVE
AMC401222	COPPERSTONE #547	782	2016	ACTIVE

**DEPARTMENT OF THE INTERIOR  
BUREAU OF LAND MANAGEMENT  
MINING CLAIMS****MC Customer Information - With Serial No. and Last Assessment Code  
ACTIVE CLAIMS**

Page 6 of 6

<u>Serial No.</u>	<u>Claim Name/Number</u>	<u>Last Assmt Code</u>	<u>Last Assmt YR</u>	<u>Disposition</u>
AMC401223	COPPERSTONE #548	782	2016	ACTIVE
AMC401224	COPPERSTONE #549	782	2016	ACTIVE
AMC401225	COPPERSTONE #550	782	2016	ACTIVE
AMC401226	COPPERSTONE #551	782	2016	ACTIVE
AMC401227	COPPERSTONE #552	782	2016	ACTIVE
AMC401228	COPPERSTONE #553	782	2016	ACTIVE
AMC401229	COPPERSTONE #554	782	2016	ACTIVE
AMC401230	COPPERSTONE #555	782	2016	ACTIVE
AMC401231	COPPERSTONE #556	782	2016	ACTIVE
AMC401232	COPPERSTONE #557	782	2016	ACTIVE

Number of ACTIVE cases: 272

Amc 358874

U.S. Bureau of Land Management  
Phoenix Field Office  
222 North Central Ave.  
Phoenix, Arizona 85004-2203

8/27/2014

**SUBJECT: PAYMENT OF CLAIM MAINTENANCE FEES AND NOTICE OF INTENT TO HOLD UNPATENTED MINING CLAIMS**

To Whom It May Concern:

Attached is a **\$1,550.00** check for payment of the Annual Mining Claim Maintenance Fees for the **10 claims** listed on the attached Exhibit A. The claims are located in Mohave County, Arizona.

These payments are made by the owner of the mining claims, Foster Wilson, 14605 Geronimo Trail, Reno, Nevada 89521.

The full names of the mining claims and the Bureau of Land Management mining claim serial numbers assigned to the mining claims are described in the attached Exhibit A.

Please mail the time stamped originals back to Foster Wilson, 14605 Geronimo Trail, Reno, Nevada 89521.

Please contact me should you have any questions.

Sincerely,

Foster Wilson  
775-771-5219

Called #

NO. OF CLAIMS 10  
AMOUNT \$1550.00  
RECEIPT NO. 3117236  
INIT. AW

**\*\* BLM-ASO\*\***

@ 3:59p (9/3/14), spoke to Foster Wilson, he stated he wasn't sure if the other company paid the fees or not so he just sent in this payment to be on the safe side. He said if he is entitled to a refund that would be fine. I also informed him about our current address. He will make a note of it. PB

DUPLICATE PAYMENT.  
CLAIMS PREVIOUSLY PAID  
FOR BY RECEIPT # 3105657.  
REFUND PROCESSED 10/6/2014.

Rm

RECEIVED  
BLM AZ STATE OFFICE  
2014 AUG 28 A 10: 59  
PHOENIX, ARIZONA

EXHIBIT A

Oatman Properties – Mohave County, Arizona

The following unpatented lode mining claims situated in Sections 3 & 4 in T 19 N, R 20 W, (Gila & Salt River Meridian), Mohave County, Arizona:

<u>Claim Name</u>	<u>BLM/AMC #</u>	<u>Maricopa Co. Recordation #</u>
OAT9	358882	03-103702
OAT11	358884	03-103704
OAT12	358885	03-103705
OAT13	358886	03-103706
OAT14	358887	03-103707
OAT15	358888	03-103708
OAT38	358901	03-103721
OAT40	358903	03-103723
OAT42	358905	03-103725
OAT44	358907	03-103727

RECEIVED  
BLM AZ STATE OFFICE  
2014 AUG 28 A 10: 59  
PHOENIX, ARIZONA



**United States Department of the Interior**  
**Bureau of Land Management**  
LANDS/RECREATION & PLANNING  
ONE N CENTRAL AVE  
PHOENIX, AZ 85004 -2203  
Phone: 602-417-9200

Receipt

No: 3117236

<b>Transaction #:</b> 3209021	
<b>Date of Transaction:</b> 08/29/2014	
<b>CUSTOMER:</b>	
FOSTER V WILSON 14605 GERONIMO TRL RENO,NV 89521-7277 US	

LINE #	QTY	DESCRIPTION	REMARKS	UNIT PRICE	TOTAL
1	1.00	LOCATABLE MINERALS / MINING CLAIMS-NOT NEW-UNADJUD, ONE AUTH NO. ONLY / MINING CLAIM MONEY RECEIVED CASES: AMC358882/\$1550.00	MAINT FEE PYMNT (10) 2015 / NOI (10) 2014	- n/a -	1550.00
<b>TOTAL:</b>					<b>\$1,550.00</b>

PAYMENT INFORMATION					
1	AMOUNT:	1550.00	POSTMARKED:	08/27/2014	
	TYPE:	CHECK	RECEIVED:	08/28/2014	
	CHECK NO:	12133			
	NAME:	WILSON, SHAROLYN P 14605 GERONIMO TRL RENO NV 89521-7277 US			

<b>REMARKS</b>

This receipt was generated by the automated BLM Collections and Billing System and is a paper representation of a portion of the official electronic record contained therein.

*DUPLICATE PAYMENT -  
MAINTENANCE FEES  
FOR CLAIMS PREVIOUSLY  
PAID BY RECEIPT #  
3105657. REFUND  
PROCESSED 10/6/2014.  
RM*

8/29/14

**FedEx** *NEW Package*  
Express *US Airbill*

FedEx Tracking Number **8059 4370 4451**

Form ID No. **0200**

Recipient's Copy

**1 From**  
Date **8/27/14**  
Sender's Name **F WILSON** Phone **775 771 5219**

Company  
Address **14605 Geronimo Trail**  
City **Reno** State **NV** ZIP **89521**

**2 Your Internal Billing Reference**

**3 To**  
Recipient's Name **BLM** Phone

Company  
Address **222 N. Central Av**  
City **PHOENIX** State **AZ** ZIP **85004**

**HOLD Weekday**  
FedEx location address.  
REQUIRED NOT available for  
FedEx First Overnight.  
 **HOLD Saturday**  
FedEx location address.  
REQUIRED. Available ONLY for  
FedEx Priority Overnight and  
FedEx 2Day to select locations.

**4 Express Package Service** \*To meet locations.  
NOTE: Service order has changed. Please select carefully.

**Next Business Day**

- FedEx First Overnight**  
Earliest next business morning delivery to select locations. Friday shipments will be delivered on Monday unless SATURDAY Delivery is selected.
- FedEx Priority Overnight**  
Next business morning. \*Friday shipments will be delivered on Monday unless SATURDAY Delivery is selected.
- FedEx Standard Overnight**  
Next business afternoon. \*Saturday Delivery NOT available.

**2 or 3 Business Days**

- FedEx 2Day A.M.**  
Second business morning. \*Saturday Delivery NOT available.
- FedEx 2Day**  
Second business afternoon. \*Thursday shipments will be delivered on Monday unless SATURDAY Delivery is selected.
- FedEx Express Saver**  
Third business day.

**5 Packaging**

- FedEx Envelope**

**RT 278 6 D**  
**ST 15.3 4451 08.28**

**6 Special Handling**

- SATURDAY Delivery**  
NOT available for FedEx Express Saver.

- No Signature Required**  
Package may be left without obtaining a signature for delivery.
- Direct Signature**  
Someone at recipient's address may sign for delivery. Fee applies.
- Indirect Signature**  
If no one is available at recipient's address, someone at a neighboring address may sign for delivery. For residential deliveries only. Fee applies.

**Does this shipment contain dangerous goods?**

- No**  **Yes** (As per attached Shipper's Declaration.)  **Yes** (Shipper's Declaration not received.)
- Dry Ice** (Dry ice, 9 UN 1845) \_\_\_\_\_ kg
- Cargo Aircraft Only**

**7 Payment Bill to:**

- Enter FedEx Acct. No. or Credit Card No. below.  Obtain recip. Acct. No.
- Sender** (Acct. No. in Section 1 will bill)  **Recipient**  **Third Party**  **Credit Card**  **Cash/Check**

Total Packages \_\_\_\_\_ Total Weight \_\_\_\_\_ lbs. Credit Card Auth. \_\_\_\_\_

\*Our liability is limited to US\$100 unless you declare a higher value. See the current FedEx Services Guide for details.

**644**

fedex.com 1.800.GoFedEx 1.800.463.3339

fedex.com 1.800.GoFedEx 1.800.463.3339

Insert shipping document here.



8059 4370 4451

Rev. Date 1/12 • Part #167002 • ©2012 FedEx • PRINTED IN U.S.A. SFF

CBS Export Results Report

Include Resolved Records

Record Status

- Error Records (E/M/I)
- Accepted Records (A/W)
- "On Hold" Records (H)
- All Records (for s/n or receipt nr)
- Exported, No Results From CBS
- New (not yet exported)

Search Criteria

Enter export Date (mm/dd/yyyy)

Serial Number match (optional)

Receipt Nr (optional)

Export Nr (exclusive)

LR2000 User (defaults to login)

Responsible Area (Errors Only)

- User (U,X)
- Programmer (P,X)
- All (U,P,X)

[User Guide](#)

[Printable Format \(legal/landscape\)](#)

Resend?	Export Nr	A/D	Serial Nr	Multi	Code	\$ Amount	Remarks	Receipt Nr	LR2000 User	#Msg	Resolved?	OK	Stat1	Area	CBS Msg 1	Stat2	Area	Msg 2	CBS 392 ID	392 \$ Amt	Action Update Date	Resend	Resend Orig	Export Date
<input type="checkbox"/>	4658929	A	AMC358882		782	155.00	2015;\$155	3105657	PAULINEB	1	<input type="checkbox"/>		A	ACCP					2082447	1550.00	8/21/2014 16:49			8/21/2014
<input type="checkbox"/>	4658930	A	AMC358884		782	155.00	2015;\$155	3105657	PAULINEB	1	<input type="checkbox"/>		A	ACCP					2082447	1550.00	8/21/2014 16:49			8/21/2014
<input type="checkbox"/>	4658931	A	AMC358885		782	155.00	2015;\$155	3105657	PAULINEB	1	<input type="checkbox"/>		A	ACCP					2082447	1550.00	8/21/2014 16:49			8/21/2014
<input type="checkbox"/>	4658932	A	AMC358886		782	155.00	2015;\$155	3105657	PAULINEB	1	<input type="checkbox"/>		A	ACCP					2082447	1550.00	8/21/2014 16:49			8/21/2014
<input type="checkbox"/>	4658933	A	AMC358887		782	155.00	2015;\$155	3105657	PAULINEB	1	<input type="checkbox"/>		A	ACCP					2082447	1550.00	8/21/2014 16:49			8/21/2014
<input type="checkbox"/>	4658934	A	AMC358888		782	155.00	2015;\$155	3105657	PAULINEB	1	<input type="checkbox"/>		A	ACCP					2082447	1550.00	8/21/2014 16:49			8/21/2014
<input type="checkbox"/>	4658935	A	AMC358901		782	155.00	2015;\$155	3105657	PAULINEB	1	<input type="checkbox"/>		A	ACCP					2082447	1550.00	8/21/2014 16:49			8/21/2014
<input type="checkbox"/>	4658936	A	AMC358903		782	155.00	2015;\$155	3105657	PAULINEB	1	<input type="checkbox"/>		A	ACCP					2082447	1550.00	8/21/2014 16:49			8/21/2014
<input type="checkbox"/>	4658937	A	AMC358905		782	155.00	2015;\$155	3105657	PAULINEB	1	<input type="checkbox"/>		A	ACCP					2082447	1550.00	8/21/2014 16:49			8/21/2014
<input type="checkbox"/>	4658938	A	AMC358907		782	155.00	2015;\$155	3105657	PAULINEB	1	<input type="checkbox"/>		A	ACCP					2082447	1550.00	8/21/2014 16:49			8/21/2014

**United States Department of the Interior**  
**Bureau of Land Management**  
 LANDS/RECREATION & PLANNING  
 ONE N CENTRAL AVE  
 PHOENIX, AZ 85004 -2203  
 Phone: 602-417-9200

Receipt

No: 3105657

<b>Transaction #:</b> 3197321	
<b>Date of Transaction:</b> 08/19/2014	
<b>CUSTOMER:</b>	
BONANZA EXPL INC C/O KERR MINES INC 400-365 BAY ST TORONTO ONTARIO TORONTO, ON M5H 2V1 CA	

LINE #	QTY	DESCRIPTION	REMARKS	UNIT PRICE	TOTAL
1	1.00	LOCATABLE MINERALS / MINING CLAIMS-NOT NEW-UNADJUD, ONE AUTH NO. ONLY / MINING CLAIM MONEY RECEIVED CASES: AMC358882/\$1550.00	MAINT FEE PYMNT (10) 2015	- n/a -	1550.00
<b>TOTAL:</b>					<b>\$1,550.00</b>

PAYMENT INFORMATION			
1	AMOUNT:	1550.00	POSTMARKED: 08/15/2014
	TYPE:	CHECK	RECEIVED: 08/18/2014
	CHECK NO:	0827487	
	NAME:	BONANZA EXPLORATIONS INC 400-365 BAY ST TORONTO ONTARIO TORONTO ON M5H 2V1 CA	

REMARKS

This receipt was generated by the automated BLM Collections and Billing System and is a paper representation of a portion of the official electronic record contained therein.



**Authorized Date** 10/06/2014

**Instructions to Accounts** AZ BLM REFUND \$1550, TO SHAROLYN P WILSON, FOR  
DUPLICATE PAYMENT OF FEES, ON AMC358882, AMC358884-  
AMC358888, AMC358901, AMC358903, AMC358905, AND AMC358907,  
RECEIPT # 3117236. RM

**Login ID** 6222

**Entry Date** 10/06/2014

**Total Amount** \$1,550.00

# Bonanza Explorations Inc.

U.S. Bureau of Land Management  
Arizona State Office  
One North Central Avenue, Suite 800  
Phoenix, Arizona 85004-4427

**SUBJECT: PAYMENT OF CLAIM MAINTENANCE FEES – OATMAN PROPERTY**

August 14, 2014

To Whom It May Concern:

Attached is a cheque in the amount of **SUS 1,550.00** for payment of the 2015 Annual Mining Claim Maintenance Fees for the **10 claims** listed on the attached Exhibit A. The claims are located in Mohave County, Arizona.


These payments are made by the owner of the mining claims, Bonanza Explorations Inc., 365 Bay Street, Suite 400, Toronto, Ontario, Canada, M5H 2V1.

The full names of the mining claims and the Bureau of Land Management mining claim serial numbers assigned to the mining claims are described in the attached Exhibit A.

Please mail the time stamped originals back to Bonanza Explorations Inc., c/o Kerr Mines Inc, 365 Bay Street, Suite 400, Toronto, Ontario, Canada, M5H 2V1.

Please contact Bonanza Explorations Inc. should you have any questions.

Sincerely,

  
Andres Tinajero  
VP Finance & CFO  
Kerr Mines Inc.

NO. OF CLAIMS 10  
AMOUNT \$1550.00  
RECEIPT NO. 31051657  
INIT. AST  
\*\* BLM-ASO\*\*

RECEIVED  
BLM AZ STATE OFFICE  
2014 AUG 18 A 9:57  
PHOENIX, ARIZONA

Bonanza Explorations Inc.  
c/o Kerr Mines Inc.  
365 Bay Street, suite 400  
Toronto, Ontario, Canada  
Telephone: (416) 855-9300 Fax: (416) 361-2519

**ENTERED INTO COMPUTER**  
8/21/2014 RB

EXHIBIT A

Oatman Property – Mohave County, Arizona

The following ten (10) unpatented lode mining claims are situated in Sections 3 and 4 in T 19 N, R 20 W, (Gila & Salt River Meridian), Mohave County, State of Arizona:


<u>NAME OF CLAIM</u>	<u>BLM SERIAL NUMBER (AMC)</u>	<u>Maricopa Co. Recordation #</u>
Oat 9	358882	03-103702
Oat 11-15	358884-358888	03-103704 to 03-103708
Oat 38	358901	03-103721
Oat 40	358903	03-103723
Oat 42	358905	03-103725
Oat 44	358907	03-103727

RECEIVED  
BLM AZ STATE OFFICE  
2014 AUG 18 A 9:57  
PHOENIX, ARIZONA

**United States Department of the Interior**  
**Bureau of Land Management**  
 LANDS/RECREATION & PLANNING  
 ONE N CENTRAL AVE  
 PHOENIX, AZ 85004 -2203  
 Phone: 602-417-9200

Receipt

No: 3105657

<b>Transaction #:</b> 3197321	
<b>Date of Transaction:</b> 08/19/2014	
CUSTOMER:	
BONANZA EXPL INC C/O KERR MINES INC 400-365 BAY ST TORONTO ONTARIO TORONTO, ON M5H 2V1 CA	

LINE #	QTY	DESCRIPTION	REMARKS	UNIT PRICE	TOTAL
1	1.00	LOCATABLE MINERALS / MINING CLAIMS-NOT NEW-UNADJUD, ONE AUTH NO. ONLY / MINING CLAIM MONEY RECEIVED CASES: AMC358882/\$1550.00	MAINT FEE PYMNT (10) 2015	- n/a -	1550.00
<b>TOTAL:</b>					<b>\$1,550.00</b>

PAYMENT INFORMATION			
1	AMOUNT:	1550.00	POSTMARKED: 08/15/2014
	TYPE:	CHECK	RECEIVED: 08/18/2014
	CHECK NO:	0827487	
	NAME:	BONANZA EXPLORATIONS INC 400-365 BAY ST TORONTO ONTARIO TORONTO ON M5H 2V1 CA	

REMARKS

This receipt was generated by the automated BLM Collections and Billing System and is a paper representation of a portion of the official electronic record contained therein.



FedEx carbonneure  
retour à l'enveloppe

From: (416) 361-2518  
Tania Zambrano  
Irwin Lowy LLP  
365 Bay Street  
Suite 400  
TORONTO, ON M5H2V1  
CANADA

Origin ID: YO0B **FedEx Express**



Ship Date: 15AUG14  
ActWgt: 1.0 LB  
CAD: 1024417/INCA3550

RT 276 3 D  
ST 6 9784  
08.18

REF: 8323-KERR  
DESC-1: Correspondence/No Customs Value  
DESC-2:  
DESC-3:  
DESC-4:

SHIP TO: (602) 417-9200  
U.S. Department of Interior

BILL SENDER

COUNTRY MFG: CA  
CARRIAGE VALUE: 0.00 CAD  
CUSTOMS VALUE: 0.00 CAD  
T/C: S 351178388 D/T: R  
SIGN: Tania Zambrano  
EIN/VAT:  
PKG TYPE: ENV


1 N CENTRAL AVE  
STE 800

PHOENIX, AZ 85004  
US

10:30A  
INTL PRIORITY  
ISR  
85004  
AZUS  
PHX

TRK# 7708 4593 9784  
0430

**XH ZSYA**



522G1ECF2BAC9

These commodities, technology, or software were exported from Canada in accordance with the export administration regulations. Diversion contrary to Canadian law prohibited.

The Warsaw Convention may apply and will govern and in most cases limit the liability of Federal Express for loss or delay of or damage to your shipment. Subject to the conditions of the contract  
FEDEX AWB COPY- PLEASE PLACE BEHIND CONSIGNEE COPY

Extremely Limited

press



Insert shipping document here.  
Insérez les documents d'expédition.

call  
ice  
and  
and



RECEIVED  
BLMAZ STATE OFFICE

2014 AUG 18 A 9:57

PHOENIX, ARIZONA



# Bonanza Explorations Inc.

AMC 105953  
108058  
144884  
164418  
220648  
260459  
335231  
98423  
98957  
358874  
362237  
401022

U.S. Bureau of Land Management  
Arizona State Office  
One North Central Avenue, Suite 800  
Phoenix, Arizona 85004-4427

**SUBJECT: PAYMENT OF CLAIM MAINTENANCE FEES**

August 8, 2014

To Whom It May Concern:

Attached is a cheque in the amount of **\$US 84,630.00** for payment of the 2015 Annual Mining Claim Maintenance Fees for the **546 claims** listed on the attached Exhibit A. The claims are located in La Paz County, Arizona.

The claims on the first page of Exhibit A are owned by Angie Patch as trustee of the Angie Patch Survivor's Trust and Angie Patch as trustee of the Daniel L. Patch Credit Trust, 6850 North 86<sup>th</sup> Street, Scottsdale, Arizona 85250. The claims on the second page are held by Bonanza Explorations Inc.


These payments are made by the lessee of the mining claims, Bonanza Explorations Inc., 365 Bay Street, Suite 400, Toronto, Ontario, Canada, M5H 2V1, on behalf of Angie Patch.

The full names of the mining claims and the Bureau of Land Management mining claim serial numbers assigned to the mining claims are described in the attached Exhibit A.

Please mail the time stamped originals back to Bonanza Explorations Inc., c/o Kerr Mines Inc. 365 Bay Street, Suite 400, Toronto, Ontario, Canada, M5H 2V1.

Please contact Bonanza Explorations Inc. should you have any questions.

Sincerely,

  
Andres Tinajero  
VP Finance & CFO  
Kerr Mines Inc.

NO. OF CLAIMS 546  
AMOUNT \$84,630.00  
RECEIPT NO. 3103975  
INIT. ACT

**\*\* BLM-ASO \*\***

RECEIVED  
BLM  
AZ STATE OFFICE  
AUG 15 A 10:38  
PHOENIX, ARIZONA

Bonanza Explorations Inc.  
c/o Kerr Mines Inc.  
365 Bay Street, suite 400  
Toronto, Ontario, Canada

Telephone: (416) 855-9300 Fax: (416) 361-2519

ENTERED  
AUG 19 2014  
BY: RAM

**EXHIBIT A**

Attached to and made a part of the Notice of Payment of Annual Maintenance Fees that payment has been paid on or before August 31, 2014 covering the following unpatented lode mining claims situated in the Plomosa Mining District, La Paz County, State of Arizona, located in Sections 7,8, 17-21, 28-33, Township 6 North, Range 19 West; Sections 1, 2, 11-15, 22-27, 36, Township 6 North, Range 20 West, GSRM, described as follows:

NAME OF CLAIM	ORIGINAL RECORDATION BOOK PAGE	PRESENT RECORDATION INSTRUMENT	BLM SERIAL NUMBER (AMC)
Iron Reef # 1-10	1168 69-88		105953-105962
Copperstone # 1-14		95-05841	335231-335244
Formerly:	1128 65-80	86-2300 - 2313	91283-91296
Copperstone # 15-17		95-05841	335245-335247
Formerly:	1129 627-632	86-2314 - 2316	88612-88614
Copperstone # 18-29		95-05841	335248-335259
Formerly:	1131 294-309	86-2317 - 2328	95246-95257
Copperstone # 30-40	1151 145-157	86-2329 - 2339	98423-98433
Copperstone # 41-53	1152 181-205	86-2340 - 2352	98957-98969
Copperstone # 54-57	1152 763-770	86-2353 - 2356	98970-98973
Copperstone # 58-62	1152 771-779	86-2357 - 2361	98974-98978
Copperstone # 63	1152 781	86-2362	98979
Copperstone # 64-65	1173 716-719	86-2363 - 2364	108058-108059
Copperstone # 101-115	1254 76-105	86-2365 - 2379	144884-144898
Copperstone # 116A	1254 107	86-2380	144899
Copperstone # 117-120	1254 109-115	86-2381 - 2384	144900-144903
Copperstone # 122-127	1254 119-129	86-2385 - 2390	144905-144910
Copperstone # 129-131	1254 133-138	86-2391 - 2393	144912-144914
Copperstone # 132-133	1254 139-140	86-2394 - 2395	144915-144916
Copperstone # 134	1254 142	86-2396	144917
Copperstone # 136-139	1254 147-154	86-2397 - 2400	144919-144922
Copperstone # 140-150	1254 155-175	86-2401 - 2411	144923-144933
Copperstone # 151-161	1254 176-197	86-2412 - 2422	144934-144944
Copperstone # 162-171	1276 349-371	86-2423 - 2432	164418-164422
Copperstone # 172A	1276 373	86-2433	164428
Copperstone # 183A	1276 395	86-2434	164439
Copperstone # 184-191	1276 397-410	86-2435 - 2442	164440-164447
Copperstone # 192A	1276 412	86-2443	164448
Copperstone # 210-315	1276 448-658	86-2444 - 2549	164466-164571
Copperstone # 316-328	84-2460-2472	86-2550 - 2562	220648-220660
Copperstone # 329-339	86-4548-4558		260459-260469

RECEIVED  
 BLM AZ STATE OFFICE  
 2014 AUG 15 A 10:38  
 PLOMOSA ARIZONA

164510



**EXHIBIT A (continued)**

**Claim Name**

CSA 1 – CSA 51  
COPPERSTONE 340 – 395  
COPPERSTONE 403 – 557

**La Paz Co. Recordation #**

2004-03993 to 2004-04043  
2010-02487 to 2010-02542  
2010-02932 to 2010-03086

**BLM/AMC#**

362237 – 362287  
401022 – 401077  
401078 – 401232

RECEIVED  
BLM AZ STATE OFFICE  
2014 AUG 15 A 10: 38  
PHOENIX, ARIZONA

**United States Department of the Interior**  
**Bureau of Land Management**  
 LANDS/RECREATION & PLANNING  
 ONE N CENTRAL AVE  
 PHOENIX, AZ 85004 -2203  
 Phone: 602-417-9200

**ENTERED**  
 AUG 19 2014  
 BY: *RAM* Receipt

No: 3103975

<b>Transaction #:</b> 3195562	
<b>Date of Transaction:</b> 08/18/2014	
<b>CUSTOMER:</b>	
BONANZA EXPL INC C/O KERR MINES INC 400-365 BAY ST TORONTO ONTARIO TORONTO, ON M5H 2V1 CA	

LINE #	QTY	DESCRIPTION	REMARKS	UNIT PRICE	TOTAL
1	1.00	LOCATABLE MINERALS / MINING CLAIMS-NOT NEW-UNADJUD, ONE AUTH NO. ONLY / MINING CLAIM MONEY RECEIVED <b>CASES: AMC105953/\$84630.00</b>	MAINT FEE PYMNT (546) 2015	- n/a -	84630.00
<b>TOTAL:</b>					<b>\$84,630.00</b>

PAYMENT INFORMATION					
1	AMOUNT:	84630.00	POSTMARKED:	08/15/2014	
	TYPE:	CHECK	RECEIVED:	08/15/2014	
	CHECK NO:	0827464			
	NAME:	BONANZA EXPLORATIONS INC 400-365 BAY ST TORONTO ONTARIO TORONTO ON M5H 2V1 CA			

<b>REMARKS</b>

This receipt was generated by the automated BLM Collections and Billing System and is a paper representation of a portion of the official electronic record contained therein.

**FedEx** NEW Package  
Express US Airbill

TRK# 8050 0587 9799

Form 0200

Recipient's Copy

1 From  
Date 8/12/14

Sender's Name Amanda Roady Phone 928 662-3264 ext 303

Company Bonanza Explorations Inc

Address AZ Hwy 95, 5 miles West Mile Post 1215

City Quartzsite State AZ ZIP 85346

2 Your Internal Billing Reference

3 To  
Recipient's Name Bureau of Land Management Phone 602 417-9200

Company US Dept. of Interior BLM A.2.

Address One North Central Ave. Ste. 800  
We cannot deliver to P.O. boxes or P.O. ZIP codes.

City Phoenix State AZ ZIP 85004-4427

4 Express Package Service  
NOTE: Service order has changed. Please select carefully.

Next Business Day

FedEx First Overnight  
Earliest next business morning delivery to select locations. Friday shipments will be delivered on Monday unless SATURDAY Delivery is selected.

FedEx Priority Overnight  
Next business morning. Friday shipments will be delivered on Monday unless SATURDAY Delivery is selected.

FedEx Standard Overnight  
Next business afternoon. Saturday Delivery NOT available.

2 or 3 Business Days

FedEx 2Day A.M.  
Second business morning. Saturday Delivery NOT available.

FedEx 2Day  
Second business afternoon. Thursday shipments will be delivered on Monday unless SATURDAY Delivery is selected.

FedEx Express Saver  
Third business day. Saturday Delivery NOT available.

5 Packaging \*Declared value limit \$500.  
 FedEx Envelope\*  FedEx Pak\*  FedEx Box  FedEx Tube  Other

6 Special Handling and Delivery Signature Options  
 SATURDAY Delivery  
NOT available for FedEx Standard Overnight, FedEx 2Day A.M., or FedEx Express Saver.

No Signature Required  
Package may be left without obtaining a signature for delivery.

Direct Signature  
Someone at recipient's address may sign for delivery. Fee applies.

Indirect Signature  
If not one is available at recipient's address, someone at a nearby address may sign for delivery. Fee applies. Residential deliveries only. Fee applies.

Does this shipment contain dangerous goods?  
One box must be checked.  
 No  Yes (per attached Shipper's Declaration)  Yes (Shipper's Declaration not required)  Dry Ice (Dry Ice, 6 UN 1845) by  Cargo Aircraft Only

7 Payment: Bill to:  
Enter FedEx Acct. No. or Credit Card No. below. Obtain recip. Acct. No.

Sender  Recipient  Third Party  Credit Card  Cash/Check

Total Packages Total Weight  Decl. Card Act.

Your liability is limited to US\$100 unless you declare a higher value. See the current FedEx Service Guide for details. 644

Rev. Date 1/12 • Part #10202 • ©2012 FedEx • PRINTED IN U.S.A. 50F


fedex.com 1.800.GoFedEx 1.800.463.3339

**FedEx**  
TRK# 8050 0587 9799

FRI - 15 AUG AA  
EXPRESS SAVER

98 ZSYA

85004  
AZ-US  
PHX



FTD 574562 12AUG14 LHUA 51AC1/ECF2/650D

RECEIVED  
BLM AZ STATE OFFICE  
2014 AUG 15 A 10:38  
PHOENIX, ARIZONA

276 1 D  
6.2 9799 08.15 99 14

U.S. Bureau of Land Management  
Phoenix Field Office  
222 North Central Ave.  
Phoenix, Arizona 85004-2203

8/24/2013

358874

**SUBJECT: PAYMENT OF CLAIM MAINTENANCE FEES AND NOTICE OF INTENT TO HOLD UNPATENTED MINING CLAIMS**

To Whom It May Concern:

Attached is a \$1,400.00 check for payment of the Annual Mining Claim Maintenance Fees for the 10 claims listed on the attached Exhibit A. The claims are located in Mohave County, Arizona.


These payments are made by the owner of the mining claims, BZU Holdings Inc., 290 Gentry Way, Suite 7, Reno, Nevada 89502.

The full names of the mining claims and the Bureau of Land Management mining claim serial numbers assigned to the mining claims are described in the attached Exhibit A.

Please mail the time stamped originals back to BZU Holdings Inc. 290 Gentry Way, Suite 7, Reno, Nevada 89502.

Please contact me should you have any questions.

Sincerely,



Foster Wilson  
775-771-5219

TIMELY FILED

RECEIVED  
BLM AZ STATE OFFICE  
2013 SEP - 6 A 11:43  
PHOENIX, ARIZONA

NO. OF CLAIMS 10  
AMOUNT \$1400.00  
RECEIPT NO. 2877829  
INIT [Signature]

ENTERED  
SEP 11 2013  
BY: RE



EXHIBIT A

Oatman Properties – Mohave County, Arizona

The following unpatented lode mining claims situated in Sections 3 & 4 in T 19 N, R 20 W, (Gila & Salt River Meridian), Mohave County, Arizona:

<u>Claim Name</u>	<u>BLM/AMC #</u>	<u>Maricopa Co. Recordation #</u>
OAT9	358882	03-103702
OAT11	358884	03-103704
OAT12	358885	03-103705
OAT13	358886	03-103706
OAT14	358887	03-103707
OAT15	358888	03-103708
OAT38	358901	03-103721
OAT40	358903	03-103723
OAT42	358905	03-103725
OAT44	358907	03-103727

TIMELY FILED

PHOENIX, ARIZONA

2013 SEP -6 A 11:43

RECEIVED  
BLM AZ STATE OFFICE

INTERE  
F 2013  
70

**United States Department of the Interior**  
**Bureau of Land Management**  
 LANDS/RECREATION & PLANNING  
 ONE N CENTRAL AVE  
 PHOENIX, AZ 85004 -2203  
 Phone: 602-417-9200

Receipt

No: 2877829

<b>Transaction #:</b> 2963928	
<b>Date of Transaction:</b> 09/09/2013	
CUSTOMER:	
BZU HOLDINGS INC 290 GENTRY WAY STE 6 RENO,NV 89502-4255 US	

LINE #	QTY	DESCRIPTION	REMARKS	UNIT PRICE	TOTAL
1	1.00	LOCATABLE MINERALS / MINING CLAIMS-NOT NEW-UNADJUD,ONE AUTH NO. ONLY / MINING CLAIM MONEY RECEIVED CASES: AMC358882/\$1400.00	MAINT FEE PYMNT (10) 2014	- n/a -	1400.00
<b>TOTAL:</b>					<b>\$1,400.00</b>

PAYMENT INFORMATION			
1	AMOUNT:	1400.00	POSTMARKED: 08/29/2013
	TYPE:	CHECK	RECEIVED: 09/06/2013
	CHECK NO:	3304	
	NAME:	BZU HOULDING INC 290 GENTRY WAY STE 6 RENO NV 89502-4255 US	

REMARKS

This receipt was generated by the automated BLM Collections and Billing System and is a paper representation of a portion of the official electronic record contained therein.



ST 15  
RT 278  
9

ST 13.3  
RT 278  
6  
D  
1360  
09.00

FedEx  
TRK# 8030 3930 1360

THU - 29 AUG A  
THU - 29 AUG AA  
\*\* 2DAY \*\*

8500  
AZ-  
PH

98 ZSYA



Emp# 365399 05SEP13 ZSYA 519C1/9256/93AB

NEW Package  
US Airbill

8030 3930 1360

Form ID No. 0200

Recipient

27/13  
3458 67945  
BZU HOLDING  
290 Gentry Way #7  
Ren  
State NV ZIP 89502

4 Express Package Service  
NOTE: Service order has changed. Please select carefully.

- Next Business Day
- FedEx First Overnight
  - FedEx Priority Overnight
  - FedEx Standard Overnight
- 2 or 3 Business Days
- FedEx 2Day A.M.
  - FedEx 2Day
  - FedEx Express Saver

- 5 Packaging
- FedEx Envelope\*
  - FedEx Pak\*
  - FedEx Box
  - FedEx Tube

Additional Billing Reference

BLM  
222 N Central Ave  
Phoenix  
State AZ ZIP 85004

HOLD Weekday  
FedEx location address  
REQUIRED. NOT available for  
FedEx First Overnight.

HOLD Saturday  
FedEx location address  
REQUIRED. Available ONLY for  
FedEx Priority Overnight and  
FedEx 2Day to select locations.



Name Bureau of Land Management  
Company I N. Central  
Address  
City, State ZIP  
Telephone

Total Packages Total Weight  
lbs. Credit Card Auth.



8030 3930 1360





# EXCEPTION / SEND AGAIN

Customer's Package/Shipment was delayed due to:

### FOR IN STATION USE ONLY

Package Researched Date: 8/31 Initial: L.K

Comments: left rapt message

**\*\*UPDATE ALL INFORMATION AND  
POD INTO COSMOS\*\***

- Address is correct/Recipient no longer at this address
- Incorrect recipient address/Incomplete recipient address
- Need apartment or suite number
- Recipient moved and left no forwarding address or phone number
- Not in / Business closed / Not authorized to leave shipment without a signature
  - 1st Attempt
  - 2nd Attempt
  - 3rd Attempt
- Signature required, please contact shipper for disposition
- Holiday - Closed
- Package not attempted (reason): \_\_\_\_\_
- Refused (reason): \_\_\_\_\_
- Future delivery. Reattempt on (date): \_\_\_\_\_
- Recipient requested hold for pickup
- Collect on Delivery. Payment not available. Reattempt to be made on (date): \_\_\_\_\_
- Bill recipient shipment, Payment not available. Reattempt to be made on (date): \_\_\_\_\_
- Other: \_\_\_\_\_

**\*REMOVE LABEL BEFORE DELIVERY\***  
117465 M-0025 01/01 RRD

Peel here

Date: 8-29-13 Employee #: L.K

Peel here

**POD MUST BE OBTAINED WHEN DELIVERY IS COMPLETED.**

RECEIVED  
BLM AZ STATE OFFICE  
2013 SEP -6 A 11:43  
PHOENIX, ARIZONA

Align to

Address is address in

# Express



# Bonanza Explorations Inc.

AMC 358874

U.S. Bureau of Land Management  
Phoenix Field Office  
222 North Central Ave.  
Phoenix, Arizona 85004-2203

**SUBJECT: PAYMENT OF CLAIM MAINTENANCE FEES AND NOTICE OF INTENT TO HOLD UNPATENTED MINING CLAIMS**

To Whom It May Concern:

Attached is a \$9,380.00 check for payment of the Annual Mining Claim Maintenance Fees for the 67 claims listed on the attached Exhibit A. The claims are located in Mohave County, Arizona.


These payments are made by the owner of the mining claims, Bonanza Explorations, Inc., 290 Gentry Way, Suite 6, Reno, Nevada 89502.

The full names of the mining claims and the Bureau of Land Management mining claim serial numbers assigned to the mining claims are described in the attached Exhibit A.

Please mail the time stamped originals back to Bonanza Explorations Inc. 290 Gentry Way, Suite 6, Reno, Nevada 89502.

Please contact Bonanza Explorations Inc. should you have any questions.

Sincerely,

  
Brian Kirwin, President  
Bonanza Explorations Inc.

NO. OF CLAIMS 67  
AMOUNT \$9380.00  
RECEIPT NO. 2050060  
INIT. [Signature]  
\*\* BLM-ASO\*\*

RECEIVED  
BLM AZ STATE OFFICE  
2012 SEP -4 A 11:43  
PHOENIX, ARIZONA

ENTERED IN COMPUTER  
RE 9-12-12

Bonanza Explorations Inc.  
290 Gentry Way, Suite 6  
Reno, Nevada 89502  
Telephone: (775) 824-0707 Fax: (775) 824-0898

EXHIBIT A

Oatman Properties – Mohave County, Arizona

The following unpatented lode mining claims situated in Sections 3, 4, 9, & 10 in T 19 N, R 20 W, (Gila & Salt River Meridian), Mohave County, Arizona:

<u>Claim Name</u>	<u>BLM/AMC #</u>	<u>Maricopa Co. Recordation #</u>
OAT1	358874	03-103694
OAT2	358875	03-103695
OAT3	358876	03-103696
OAT4	358877	03-103697
OAT5	358878	03-103698
OAT6	358879	03-103699
OAT7	358880	03-103700
OAT8	358881	03-103701
OAT9	358882	03-103702
OAT10	358883	03-103703
OAT11	358884	03-103704
OAT12	358885	03-103705
OAT13	358886	03-103706
OAT14	358887	03-103707
OAT15	358888	03-103708
OAT 16	358889	03-103709
OAT17	358890	03-103710
OAT18	358891	03-103711
OAT29	358892	03-103712
OAT30	358893	03-103713
OAT31	358894	03-103714
OAT32	358895	03-103715
OAT33	358896	03-103716
OAT34	358897	03-103717
OAT35	358898	03-103718
OAT36	358899	03-103719
OAT37	358900	03-103720
OAT38	358901	03-103721
OAT39	358902	03-103722
OAT40	358903	03-103723
OAT41	358904	03-103724
OAT42	358905	03-103725
OAT43	358906	03-103726
OAT44	358907	03-103727
OAT45	358908	03-103728
OAT46	358909	03-103729

PHOENIX ARIZONA

2012 SEP -4 A 11:43

RECEIVED  
BLM AZ STATE OFFICE

OAT47	358910	03-103730
OAT48	358911	03-103731
OAT49	358912	03-103732
OAT50	358913	03-103733
OAT51	358914	03-103734
OAT52	358915	03-103735
OAT53	358916	03-103736
OAT54	358917	03-103737
OAT55	358918	03-103738
OAT56	358919	03-103739
OAT57	358920	03-103740
OAT58	358921	03-103741
OAT59	358922	03-103742
OAT60	358923	03-103743
OAT61	358924	03-103744
OAT62	358925	03-103745
OAT63	358926	03-103746
OAT64	358927	03-103 747
OAT65	358928	03-103748
OAT66	358929	03-103749
OAT67	358930	03-103750
OAT68	358931	03-103751
OAT69	358932	03-103752
OAT70	358933	03-103753
OAT71	358934	03-103754
OAT72	358935	03-103755
OAT73	358936	03-103756
OAT74	358937	03-103757
OAT75	358938	03-103758
OAT76	358939	03-103759
OAT77	358940	03-103760

**Total: 67 Claims**

PHOENIX, ARIZONA

2012 SEP -4 A 11:44

RECEIVED  
DLM AZ STATE OFFICE

**United States Department of the Interior**  
**Bureau of Land Management**  
 LANDS/RECREATION & PLANNING  
 ONE N CENTRAL AVE  
 PHOENIX, AZ 85004 -2203  
 Phone: 602-417-9200

Receipt

No: 2650060

<b>Transaction #:</b> 2730858	
<b>Date of Transaction:</b> 09/05/2012	
<b>CUSTOMER:</b>	
BONANZA EXPLORATIONS INC 290 GENTRY WAY STE 6 RENO,NV 89502-4255 US	

LINE #	QTY	DESCRIPTION	REMARKS	UNIT PRICE	TOTAL
1	1.00	LOCATABLE MINERALS / MINING CLAIMS-NOT NEW-UNADJUD,ONE AUTH NO. ONLY / MINING CLAIM MONEY RECEIVED <b>CASES: AMC358874/\$9380.00</b>	MAINT FEE PYMNT (67) 2013	- n/a -	9380.00
<b>TOTAL:</b>					<b>\$9,380.00</b>

PAYMENT INFORMATION			
1	AMOUNT:	9380.00	POSTMARKED: N/A
	TYPE:	CHECK	RECEIVED: 09/04/2012
	CHECK NO:	3264	
	NAME:	BZU HOLDINGS INC 290 GENTRY WAY STE 6 RENO NV 89502-4255 US	

REMARKS

This receipt was generated by the automated BLM Collections and Billing System and is a paper representation of a portion of the official electronic record contained therein.



Amc 358874

# Bonanza Explorations Inc.

U.S. Bureau of Land Management  
Phoenix Field Office  
222 North Central Ave.  
Phoenix, Arizona 85004-2203

NO. OF CLAIMS 67  
AMOUNT 9380.  
RECEIPT NO. 2403271  
INIT. SC

**\*\* BLM-ASO\*\***

**SUBJECT: PAYMENT OF CLAIM MAINTENANCE FEES AND NOTICE OF INTENT TO HOLD UNPATENTED MINING CLAIMS**

To Whom It May Concern:

Attached is a **\$9,380.00** check for payment of the Annual Mining Claim Maintenance Fees for the **67 claims** listed on the attached Exhibit A. The claims are located in Mohave County, Arizona.


These payments are made by the owner of the mining claims, Bonanza Explorations, Inc., 290 Gentry Way, Suite 6, Reno, Nevada 89502.

The full names of the mining claims and the Bureau of Land Management mining claim serial numbers assigned to the mining claims are described in the attached Exhibit A.

Please mail the time stamped originals back to Bonanza Explorations Inc. 290 Gentry Way, Suite 6, Reno, Nevada 89502.

Please contact Bonanza Explorations Inc. should you have any questions.

Sincerely,



Foster Wilson, VP Corporate Development  
Bonanza Explorations Inc.

ENTERED INTO COMPUTER

AUG 23 2011

AT

PHOENIX, ARIZONA

2011 AUG 12 A 9:37

RECEIVED  
BLM ASO OFFICE

**Bonanza Explorations Inc.**

290 Gentry Way, Suite 6  
Reno, Nevada 89502

Telephone: (775) 824-0707 Fax: (775) 824-0898



**FEE# 2011041975**

OFFICIAL RECORDS  
OF MOHAVE COUNTY  
CAROL MEIER,  
COUNTY RECORDER



08/11/2011 08:07 AM Fee: \$19.00

PAGE: 1 of 4

Recorded at the request of:  
Bonanza Explorations Inc.

4  
When recorded return to:  
Foster Wilson, VP Corporate Development  
Bonanza Explorations Inc.  
290 Gentry Way, Suite #6  
Reno, Nevada 89502

**Affidavit of Payment of Federal Annual Mining Claim Maintenance Fees and Notice of Intent to Hold Unpatented Mining Claims**

The undersigned lessee acting on its own behalf and on behalf of the owner of the unpatented mining claims listed in the attached Exhibit A gives notice as follows:

1. Bonanza Explorations Inc. is the owner of the unpatented mining claims listed on the attached Exhibit A and located in Mohave County, Arizona. The address of the owner is 290 Gentry Way, Suite 6, Reno, Nevada 89502.
2. The full names of the mining claims and the Bureau of Land Management mining claim serial numbers assigned to the mining claims are described in the Exhibit A attached to and by this reference incorporated in this Notice.
3. The Owner intends to hold the claims for the assessment years ending on September 1, 2011, and September 1, 2012.
4. The Owner has paid the federal annual mining claim rental fees for the assessment year ending on September 1, 2011, and has paid the mining claim maintenance fees for the assessment year ending on September 1, 2012.
5. There are 67 Claims listed in Exhibit A.

RECEIVED  
BLM AZ STATE OFFICE  
2011 AUG 12 A 9:37  
TUBAC, ARIZONA

This Notice is made and executed on 8/8/11.

By

Bonanza Explorations Inc.

Foster Wilson

Foster Wilson  
VP Corporate Development

STATE OF NEVADA, )  
 )  
 )ss.  
COUNTY OF Washoe )



This Notice of Intent to Hold was acknowledged before me on Aug. 8th 2011, by Foster Wilson.

Sharolyn P. Wilson  
Notary Public

RECEIVED  
CLERK STATE OFFICE  
2011 AUG 12 A 9:37  
PHOENIX, ARIZONA

EXHIBIT A

Oatman Properties – Mohave County, Arizona

The following unpatented lode mining claims situated in Sections 3, 4, 9, & 10 in T 19 N, R 20 W, (Gila & Salt River Meridian), Mohave County, Arizona:

<u>Claim Name</u>	<u>BLM/AMC #</u>	<u>Maricopa Co. Recordation #</u>
OAT1	358874	03-103694
OAT2	358875	03-103695
OAT3	358876	03-103696
OAT4	358877	03-103697
OAT5	358878	03-103698
OAT6	358879	03-103699
OAT7	358880	03-103700
OAT8	358881	03-103701
OAT9	358882	03-103702
OAT10	358883	03-103703
OAT11	358884	03-103704
OAT12	358885	03-103705
OAT13	358886	03-103706
OAT14	358887	03-103707
OAT15	358888	03-103708
OAT 16	358889	03-103709
OAT17	358890	03-103710
OAT18	358891	03-103711
OAT29	358892	03-103712
OAT30	358893	03-103713
OAT31	358894	03-103714
OAT32	358895	03-103715
OAT33	358896	03-103716
OAT34	358897	03-103717
OAT35	358898	03-103718
OAT36	358899	03-103719
OAT37	358900	03-103720
OAT38	358901	03-103721
OAT39	358902	03-103722
OAT40	358903	03-103723
OAT41	358904	03-103724
OAT42	358905	03-103725
OAT43	358906	03-103726
OAT44	358907	03-103727
OAT45	358908	03-103728
OAT46	358909	03-103729

RECEIVED  
MARICOPA COUNTY OFFICE  
2011 AUG 12 A 9:37



OAT47	358910	03-103730
OAT48	358911	03-103731
OAT49	358912	03-103732
OAT50	358913	03-103733
OAT51	358914	03-103734
OAT52	358915	03-103735
OAT53	358916	03-103736
OAT54	358917	03-103737
OAT55	358918	03-103738
OAT56	358919	03-103739
OAT57	358920	03-103740
OAT58	358921	03-103741
OAT59	358922	03-103742
OAT60	358923	03-103743
OAT61	358924	03-103744
OAT62	358925	03-103745
OAT63	358926	03-103746
OAT64	358927	03-103 747
OAT65	358928	03-103748
OAT66	358929	03-103749
OAT67	358930	03-103750
OAT68	358931	03-103751
OAT69	358932	03-103752
OAT70	358933	03-103753
OAT71	358934	03-103754
OAT72	358935	03-103755
OAT73	358936	03-103756
OAT74	358937	03-103757
OAT75	358938	03-103758
OAT76	358939	03-103759
OAT77	358940	03-103760

**Total: 67 Claims**

RECEIVED  
 DUMA STATE OFFICE  
 2011 AUG 12 A 9:37  
 PHOENIX, ARIZONA

**United States Department of the Interior**  
**Bureau of Land Management**  
 LANDS/RECREATION & PLANNING  
 ONE N CENTRAL AVE  
 PHOENIX, AZ 85004 -2203  
 Phone: 602-417-9200

Receipt

No: 2403271

<b>Transaction #:</b> 2478502	
<b>Date of Transaction:</b> 08/12/2011	
<b>CUSTOMER:</b>	
BONANZA EXPLORATIONS INC 290 GENTRY WAY STE 6 RENO,NV 89502-4255 US	

LINE #	QTY	DESCRIPTION	REMARKS	UNIT PRICE	TOTAL
1	1.00	LOCATABLE MINERALS / MINING CLAIMS-NOT NEW-UNADJUD,ONE AUTH NO. ONLY / MINING CLAIM MONEY RECEIVED CASES: AMC358874/\$9380.00	MAINT (67) 2012	- n/a -	9380.00
<b>TOTAL:</b>					<b>\$9,380.00</b>

PAYMENT INFORMATION					
1	AMOUNT:	9380.00	POSTMARKED:	N/A	
	TYPE:	CHECK	RECEIVED:	08/12/2011	
	CHECK NO:	001026			
	NAME:	BONANZA EXPLORATIONS INC 290 GENTRY WAY STE 6 RENO NV 89502-4255 US			

REMARKS

This receipt was generated by the automated BLM Collections and Billing System and is a paper representation of a portion of the official electronic record contained therein.

AMC 358874

# Bonanza Explorations Inc.

U.S. Bureau of Land Management  
Phoenix Field Office  
222 North Central Ave.  
Phoenix, Arizona 85004-2203

**SUBJECT: PAYMENT OF CLAIM MAINTENANCE FEES AND NOTICE OF INTENT TO HOLD UNPATENTED MINING CLAIMS**

To Whom It May Concern:

Attached is a **\$9,380.00** check for payment of the Annual Mining Claim Maintenance Fees for the **67 claims** listed on the attached Exhibit A. The claims are located in Mohave County, Arizona.


These payments are made by the owner of the mining claims, Bonanza Explorations, Inc., 290 Gentry Way, Suite 6, Reno, Nevada 89502.

The full names of the mining claims and the Bureau of Land Management mining claim serial numbers assigned to the mining claims are described in the attached Exhibit A.

Please mail the time stamped originals back to Bonanza Explorations Inc. 290 Gentry Way, Suite 6, Reno, Nevada 89502.

Please contact Bonanza Explorations Inc. should you have any questions.

Sincerely,



Foster Wilson, VP Corporate Development  
Bonanza Explorations Inc.

RECEIVED  
BLM AZ STATE OFFICE  
2010 AUG 17 A 10:55  
PHOENIX, ARIZONA

*Bonanza Explorations Inc.*  
290 Gentry Way, Suite 6  
Reno, Nevada 89502  
Telephone: (775) 824-0707 Fax: (775) 824-0898

NO. OF CLAIMS 67  
AMOUNT 9380  
RECEIPT NO. 2192747  
INIT. SW

**\*\* BLM-ASO \*\***

EXHIBIT A

Oatman Properties – Mohave County, Arizona

The following unpatented lode mining claims situated in Sections 3, 4, 9, & 10 in T 19 N, R 20 W, (Gila & Salt River Meridian), Mohave County, Arizona:

<u>Claim Name</u>	<u>BLM/AMC #</u>	<u>Maricopa Co. Recordation #</u>
OAT1	358874	03-103694
OAT2	358875	03-103695
OAT3	358876	03-103696
OAT4	358877	03-103697
OAT5	358878	03-103698
OAT6	358879	03-103699
OAT7	358880	03-103700
OAT8	358881	03-103701
OAT9	358882	03-103702
OAT10	358883	03-103703
OAT11	358884	03-103704
OAT12	358885	03-103705
OAT13	358886	03-103706
OAT14	358887	03-103707
OAT15	358888	03-103708
OAT 16	358889	03-103709
OAT17	358890	03-103710
OAT18	358891	03-103711
OAT29	358892	03-103712
OAT30	358893	03-103713
OAT31	358894	03-103714
OAT32	358895	03-103715
OAT33	358896	03-103716
OAT34	358897	03-103717
OAT35	358898	03-103718
OAT36	358899	03-103719
OAT37	358900	03-103720
OAT38	358901	03-103721
OAT39	358902	03-103722
OAT40	358903	03-103723
OAT41	358904	03-103724
OAT42	358905	03-103725
OAT43	358906	03-103726
OAT44	358907	03-103727
OAT45	358908	03-103728
OAT46	358909	03-103729

RECEIVED  
 BLM AZ STATE OFFICE  
 2000 AUG 17 A 10:55

36/5c



OAT47	358910	03-103730
OAT48	358911	03-103731
OAT49	358912	03-103732
OAT50	358913	03-103733
OAT51	358914	03-103734
OAT52	358915	03-103735
OAT53	358916	03-103736
OAT54	358917	03-103737
OAT55	358918	03-103738
OAT56	358919	03-103739
OAT57	358920	03-103740
OAT58	358921	03-103741
OAT59	358922	03-103742
OAT60	358923	03-103743
OAT61	358924	03-103744
OAT62	358925	03-103745
OAT63	358926	03-103746
OAT64	358927	03-103 747
OAT65	358928	03-103748
OAT66	358929	03-103749
OAT67	358930	03-103750
OAT68	358931	03-103751
OAT69	358932	03-103752
OAT70	358933	03-103753
OAT71	358934	03-103754
OAT72	358935	03-103755
OAT73	358936	03-103756
OAT74	358937	03-103757
OAT75	358938	03-103758
OAT76	358939	03-103759
OAT77	358940	03-103760

**Total: 67 Claims**

*zc*

ENTERED INTO COMPUTER

AUG 9 5 2010

PHOENIX, ARIZONA

2010 AUG 17 A 10:55

RECEIVED  
R.I.M. AZ STATE OFFICE

*31/50*

United States Department of the Interior  
 Bureau of Land Management  
 LANDS/RECREATION & PLANNING  
 ONE N CENTRAL AVE  
 PHOENIX, AZ 85004 -2203  
 Phone:

Receipt

No:

2192747

ENTERED INTO COMPUTER

Transaction #: 2262544	
Date of Transaction: 08/17/2010	
CUSTOMER:	BONANZA EXPLORATIONS INC 290 GENTRY WAY STE 6 RENO,NV 89502-4255 US
AUG 25 2010 JMC	

LINE #	QTY	DESCRIPTION	REMARKS	UNIT PRICE	TOTAL
1	1.00	LOCATABLE MINERALS / MINING CLAIMS-NOT NEW-UNADJUD,ONE AUTH NO. ONLY / MINING CLAIM MONEY RECEIVED CASES: AMC358874/\$9380.00	MAINT (67) 2011	- n/a -	9380.00
<b>TOTAL:</b>					<b>\$9,380.00</b>

PAYMENT INFORMATION					
1	AMOUNT:	9380.00	POSTMARKED:	N/A	
	TYPE:	CHECK	RECEIVED:	08/17/2010	
	CHECK NO:	000450			
	NAME:	BONANZA EXPLORATIONS INC 290 GENTRY WAY STE 6 RENO NV 89502-4255 US			

REMARKS

This receipt was generated by the automated BLM Collections and Billing System and is a paper representation of a portion of the official electronic record contained therein.

LEAD FILE NUMBERS:

AMC 105953	AMC 164418	AMC 358874
AMC 335231	AMC 220648	AMC 363082
AMC 98423	AMC 260459	AMC 362288
AMC 98957	AMC 362237	AMC 361462
AMC 108057	AMC 366703	
AMC 144884	AMC 360266	

# *American Bonanza Gold Mining Corp.*

U.S. Bureau of Land Management  
Phoenix Field Office  
222 North Central Ave.  
Phoenix, Arizona 85004-2203

RECEIVED  
BLM AZ STATE OFFICE  
2009 JUL 20 A 9:00  
PHOENIX, ARIZONA

**SUBJECT: PAYMENT OF CLAIM MAINTENANCE FEES AND NOTICE OF INTENT TO HOLD UNPATENTED MINING CLAIMS**

To Whom It May Concern:

Attached is a **\$46,900.00** check for payment of the Annual Mining Claim Maintenance Fees for the **335 claims** listed on the attached Exhibit A. The claims are located in La Paz County, Arizona.

The claims are owned by Dan Patch, Patch Living Trust Trustee, 6850 North 86<sup>th</sup> Street, Scottsdale, Arizona 85250.

These payments are made by the lessee of the mining claims, American Bonanza Gold Mining Corp., 290 Gentry Way, Suite 6, Reno, Nevada 89502, on behalf of Mr. Patch.

The full names of the mining claims and the Bureau of Land Management mining claim serial numbers assigned to the mining claims are described in the attached Exhibit A.

Please mail the time stamped originals back to American Bonanza Gold Mining Corp., 290 Gentry Way, Suite 6, Reno, Nevada 89502.

Please contact American Bonanza Gold Mining Corp. should you have any questions.

Sincerely,



Brian Kirwin, President  
American Bonanza Gold Mining Corp.

ENTERED INTO COMPUTER

7/27/09 DJG

*American Bonanza Gold Mining Corp.*  
290 Gentry Way, Suite 6  
Reno, Nevada 89502  
Telephone: (775) 824-0707 Fax: (775) 824-0898



EXHIBIT A

Attached to and made a part of that certain Affidavit / Notice of Intention to Hold Unpatented Mining Claims, Notice of Payment of Annual Fees that payment has been paid on or before August 31, 2008 covering the following unpatented lode mining claims situated in the Plomosa Mining District, La Paz County, State of Arizona, located in Sections 18-22, Township 6 North, Range 19 West; Sections 1, 2, 11-15, 22-27, Township 6 North, Range 20 West, GSRM, described as follows:

NAME OF CLAIM	ORIGINAL RECORDATION BOOK PAGE	PRESENT RECORDATION INSTRUMENT	BLM SERIAL NUMBER (AMC)
Iron Reef # 1-10	1168 69-88		L105953-105962 ✓
Copperstone # 1-14		95-05841	335231-335244 ✓
Formerly:	1128 65-80	86-2300 - 2313	91283-91296 <i>inactive</i>
Copperstone # 15-17		95-05841	335245-335247 ✓
Formerly:	1129 627-632	86-2314 - 2316	88612-88614 <i>inactive</i>
Copperstone # 18-29		95-05841	335248-335259 ✓
Formerly:	1131 294-309	86-2317 - 2328	95246-95257 <i>inactive</i>
Copperstone # 30-40	1151 145-157	86-2329 - 2339	L98423-98433 ✓
Copperstone # 41-53	1152 181-205	86-2340 - 2352	L98957-98969 ✓
Copperstone # 54-57	1152 763-770	86-2353 - 2356	98970-98973 ✓
Copperstone # 58-62	1152 771-779	86-2357 - 2361	98974-98978 ✓
Copperstone # 63	1152 781	86-2362	98979 ✓
Copperstone # 64-65	1173 716-719	86-2363 - 2364	L108058-108059 ✓
Copperstone # 101-115	1254 76-105	86-2365 - 2379	L144884-144898 ✓
Copperstone # 116A	1254 107	86-2380	144899 ✓
Copperstone # 117-120	1254 109-115	86-2381 - 2384	144900-144903 ✓
Copperstone # 122-127	1254 119-129	86-2385 - 2390	144905-144910 ✓
Copperstone # 129-131	1254 133-138	86-2391 - 2393	144912-144914 ✓
Copperstone # 132-133	1254 139-140	86-2394 - 2395	144915-144916 ✓
Copperstone # 134	1254 142	86-2396	144917 ✓
Copperstone # 136-139	1254 147-154	86-2397 - 2400	144919-144922 ✓
Copperstone # 140-150	1254 155-175	86-2401 - 2411	144923-144933 ✓
Copperstone # 151-161	1254 176-197	86-2412 - 2422	144934-144944 ✓
Copperstone # 162-171	1276 349-371	86-2423 - 2432	L164418-164427 ✓
Copperstone # 172A	1276 373	86-2433	164428 ✓
Copperstone # 183A	1276 395	86-2434	164439 ✓
Copperstone # 184-191	1276 397-410	86-2435 - 2442	164440-164447 ✓
Copperstone # 192A	1276 412	86-2443	164448 ✓
Copperstone # 210-315	1276 448-658	86-2444 - 2549	164466-164571 ✓
Copperstone # 316-328	84-2460-2472	86-2550 - 2562	L220648-220660 ✓
Copperstone # 329-339	86-4548-4558		L260459-260469 ✓

RECEIVED  
 BLM AZ STATE OFFICE  
 2009 JUN 20 A 9: 00

Claim Name

CSA 1 – CSA 51

BLM/AMC#

L362237 – 362287

La Paz Co. Recordation #

2004-03993 to 2004-04043

RECEIVED  
BLM AZ STATE OFFICE  
2009 JUL 20 A 9:00  
PHOENIX, ARIZONA

# *Bonanza Explorations Inc.*

U.S. Bureau of Land Management  
Phoenix Field Office  
222 North Central Ave.  
Phoenix, Arizona 85004-2203

**SUBJECT: PAYMENT OF CLAIM MAINTENANCE FEES AND NOTICE OF INTENT  
TO HOLD UNPATENTED MINING CLAIMS**

To Whom It May Concern:

Attached is a **\$1,540.00** check for payment of the Annual Mining Claim Maintenance Fees for the **11 claims** listed on the attached Exhibit A. The claims are located in La Paz County, Arizona.

These payments are made by the owner of the mining claims, Bonanza Explorations, Inc., 290 Gentry Way, Suite 6, Reno, Nevada 89502.

The full names of the mining claims and the Bureau of Land Management mining claim serial numbers assigned to the mining claims are described in the attached Exhibit A.

Please mail the time stamped originals back to American Bonanza Gold Mining Corp., 290 Gentry Way, Suite 6, Reno, Nevada 89502.

Please contact Bonanza Explorations Inc. should you have any questions.

Sincerely,



Brian Kirwin, President  
Bonanza Explorations Inc.

RECEIVED  
BLM AZ STATE OFFICE  
2009 JUL 20 A 9: 01  
PHOENIX, ARIZONA

**EXHIBIT A**  
***Socorro Properties – La Paz County, Arizona***

The following unpatented lode mining claims situated in Section 25, 26, and 36 in T 5 N, R 12 W, (Gila & Salt River Meridian), La Paz County, Arizona

<u>Claim Name</u>	<u>BLM/AMC#</u>	<u>Maricopa Co. Recordation #</u>
S1	AMC 366703	2005-03173
S2	AMC 366704	2005-03174
S3	AMC 366705	2005-03175
S4	AMC 366706	2005-03176
S5	AMC 366707	2005-03177
S6	AMC 366708	2005-03178
S7	AMC 366709	2005-03179
S8	AMC 366710	2005-03180
S9	AMC 366711	2005-03181
S10	AMC 366712	2005-03182
S11	AMC 366713	2005-03183

**Total: 11 Claims**

RECEIVED  
BLM AZ STATE OFFICE  
2009 JUL 20 A 9:01  
PHOENIX, ARIZONA



# *Bonanza Explorations Inc.*

U.S. Bureau of Land Management  
Phoenix Field Office  
222 North Central Ave.  
Phoenix, Arizona 85004-2203

**SUBJECT: PAYMENT OF CLAIM MAINTENANCE FEES AND NOTICE OF INTENT TO HOLD UNPATENTED MINING CLAIMS**

To Whom It May Concern:

Attached is a **\$2,940.00** check for payment of the Annual Mining Claim Maintenance Fees for the **21 claims** listed on the attached Exhibit A. The claims are located in Yavapai County, Arizona.

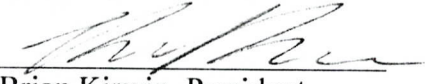
These payments are made by the owner of the mining claims, Bonanza Explorations, Inc., 290 Gentry Way, Suite 6, Reno, Nevada 89502.

The full names of the mining claims and the Bureau of Land Management mining claim serial numbers assigned to the mining claims are described in the attached Exhibit A.

Please mail the time stamped originals back to Bonanza Explorations Inc., 290 Gentry Way, Suite 6, Reno, Nevada 89502.

Please contact American Bonanza Gold Mining Corp. should you have any questions.

Sincerely,

  
Brian Kirwin, President  
Bonanza Explorations Inc.

RECEIVED  
BLM AZ STATE OFFICE  
2009 JUL 20 A 9:01  
PHOENIX, ARIZONA

**EXHIBIT A**

***Hasayampa Properties – Yavapai County, Arizona***

The following unpatented lode mining claims situated in Sections 1, 12, 13, 14, 23, & 24 T 8 N, R 3 W, Sections 6, 7, 18, & 19, T 8 N, R 2 W (Gila & Salt River Meridian), Yavapai County, Arizona:

<u>Claim Name</u>	<u>BLM/AMC#</u>	<u>Yavapai Co. Book</u>	<u>Yavapai Co. Page</u>
H20	360285	4125	393
H21	360286	4125	394
H22	360287	4125	395
H23	360288	4125	396
H24	360289	4125	397
H25	360290	4125	398
H26	360291	4125	399
H27	360292	4125	400
H28	360293	4125	401
H29	360294	4125	402
H30	360295	4125	403
H31	360296	4125	404
H44	<del>360309</del>	4125	417
H46	<del>360311</del>	4125	419
H48	360313	4125	421
H50	360315	4125	423
H55	360320	4125	428
H57	360322	4125	430
H59	360324	4125	432
H61	360326	4125	434
H63	360328	4125	436

**Total: 21 Claims**

RECEIVED  
BLM AZ STATE OFFICE  
2009 JUL 20 A 9:01  
PHOENIX, ARIZONA

# *Bonanza Explorations Inc.*

U.S. Bureau of Land Management  
Phoenix Field Office  
222 North Central Ave.  
Phoenix, Arizona 85004-2203

**SUBJECT: PAYMENT OF CLAIM MAINTENANCE FEES AND NOTICE OF INTENT TO HOLD UNPATENTED MINING CLAIMS**

To Whom It May Concern:

Attached is a **\$9,380.00** check for payment of the Annual Mining Claim Maintenance Fees for the **67 claims** listed on the attached Exhibit A. The claims are located in Mohave County, Arizona.

These payments are made by the owner of the mining claims, Bonanza Explorations, Inc., 290 Gentry Way, Suite 6, Reno, Nevada 89502.

The full names of the mining claims and the Bureau of Land Management mining claim serial numbers assigned to the mining claims are described in the attached Exhibit A.

Please mail the time stamped originals back to American Bonanza Gold Mining Corp., 290 Gentry Way, Suite 6, Reno, Nevada 89502.

Please contact Bonanza Explorations Inc. should you have any questions.

Sincerely,



Brian Kirwin, President  
Bonanza Explorations Inc.

RECEIVED  
BLM AZ STATE OFFICE  
2009 JUL 20 A 9:01  
PHOENIX, ARIZONA

EXHIBIT A

Oatman Properties – Mohave County, Arizona

The following unpatented lode mining claims situated in Sections 3, 4, 9, & 10 in T 19 N, R 20 W, (Gila & Salt River Meridian), Mohave County, Arizona:

RECEIVED  
 BLM AZ STATE OFFICE  
 2009 JUL 20 A 10 01  
 PHOENIX, ARIZONA

<u>Claim Name</u>	<u>BLM/AMC #</u>	<u>Maricopa Co. Recordation #</u>
OAT1	358874	03-103694
OAT2	358875	03-103695
OAT3	358876	03-103696
OAT4	358877	03-103697
OAT5	358878	03-103698
OAT6	358879	03-103699
OAT7	358880	03-103700
OAT8	358881	03-103701
OAT9	358882	03-103702
OAT10	358883	03-103703
OAT11	358884	03-103704
OAT12	358885	03-103705
OAT13	358886	03-103706
OAT14	358887	03-103707
OAT15	358888	03-103708
OAT 16	358889	03-103709
OAT17	358890	03-103710
OAT18	358891	03-103711
OAT29	358892	03-103712
OAT30	358893	03-103713
OAT31	358894	03-103714
OAT32	358895	03-103715
OAT33	358896	03-103716
OAT34	358897	03-103717
OAT35	358898	03-103718
OAT36	358899	03-103719
OAT37	358900	03-103720
OAT38	358901	03-103721
OAT39	358902	03-103722
OAT40	358903	03-103723
OAT41	358904	03-103724
OAT42	358905	03-103725
OAT43	358906	03-103726
OAT44	358907	03-103727
OAT45	358908	03-103728
OAT46	358909	03-103729



OAT47	358910	03-103730
OAT48	358911	03-103731
OAT49	358912	03-103732
OAT50	358913	03-103733
OAT51	358914	03-103734
OAT52	358915	03-103735
OAT53	358916	03-103736
OAT54	358917	03-103737
OAT55	358918	03-103738
OAT56	358919	03-103739
OAT57	358920	03-103740
OAT58	358921	03-103741
OAT59	358922	03-103742
OAT60	358923	03-103743
OAT61	358924	03-103744
OAT62	358925	03-103745
OAT63	358926	03-103746
OAT64	358927	03-103 747
OAT65	358928	03-103748
OAT66	358929	03-103749
OAT67	358930	03-103750
OAT68	358931	03-103751
OAT69	358932	03-103752
OAT70	358933	03-103753
OAT71	358934	03-103754
OAT72	358935	03-103755
OAT73	358936	03-103756
OAT74	358937	03-103757
OAT75	358938	03-103758
OAT76	358939	03-103759
OAT77	358940	03-103760

**Total: 67 Claims**

RECEIVED  
BLM AZ STATE OFFICE  
2009 JUL 20 A 9:01  
PHOENIX, ARIZONA

# *Bonanza Explorations Inc.*

U.S. Bureau of Land Management  
Phoenix Field Office  
222 North Central Ave.  
Phoenix, Arizona 85004-2203

**SUBJECT: PAYMENT OF CLAIM MAINTENANCE FEES AND NOTICE OF INTENT TO HOLD UNPATENTED MINING CLAIMS**

To Whom It May Concern:

Attached is a **\$8,540.00** check for payment of the Annual Mining Claim Maintenance Fees for the **61 claims** listed on the attached Exhibit A. The claims are located in Maricopa County, Arizona.


These payments are made by the owner of the mining claims, Bonanza Explorations, Inc., 290 Gentry Way, Suite 6, Reno, Nevada 89502.

The full names of the mining claims and the Bureau of Land Management mining claim serial numbers assigned to the mining claims are described in the attached Exhibit A.

Please mail the time stamped originals back to Bonanza Explorations Inc., 290 Gentry Way, Suite 6, Reno, Nevada 89502.

Please contact American Bonanza Gold Mining Corp. should you have any questions.

Sincerely,

  
Brian Kirwin, President  
Bonanza Explorations Inc..

RECEIVED  
BLMAZ STATE OFFICE  
2009 JUL 20 A 9:02  
PHOENIX, ARIZONA

**EXHIBIT A**  
***Vulture Properties – Maricopa County, Arizona***

The following unpatented lode mining claims situated in Section 6 in T 5 N, R 5 W, Section 31 in T6N, R 5 W, and Sections 25,35, and 36 T 6 N, R 6 W (Gila & Salt River Meridian), Maricopa County, Arizona:

<u>Claim Name</u>	<u>BLM/AMC#</u>	<u>Maricopa Co. Recordation #</u>
V 1	361462	04-0581201
V 2	361463	04-0581202
V 3	361464	04-0581203
V 4	361465	04-0581204
V 5	361466	04-0581205
V 6	361467	04-0581206
V 7	361468	04-0581207
V 7A	361469	04-0581208
V 8	361470	04-0581209
V 9	361471	04-0581210
V 10	361472	04-0581211
V 11	361473	04-0581212
V 12	361474	04-0581213
V 13	361475	04-0581214
V 14	361476	04-0581215
V 15	361477	04-0581216
V 16	361478	04-0581217
V 17	361479	04-0581218
V 18	361480	04-0581219
V 19	361481	04-0581220
V 20	361482	04-0581221
V 21	361483	04-0581222
V 22	361484	04-0581223
V 23	361485	04-0581224
V 24	361486	04-0581225
V 25	361487	04-0581226
V 26	361488	04-0581227
V 27	361489	04-0581228
V 28	361490	04-0581229
V 29	361491	04-0581230
V 30	361492	04-0581231
V 31	361493	04-0581232
V 32	361494	04-0581233
V 33	361495	04-0581234
V 34	361496	04-0581235
V 35	361497	04-0581236
V 36	361498	04-0581237
V 37	361499	04-0581238
V 38	361500	04-0581239
V 39	361501	04-0581240

RECEIVED  
BLMAZ STATE OFFICE  
2009 JUL 20 A 9:02  
PHOENIX, ARIZONA

V 40	361502	04-0581241
V 41	361503	04-0581242
V 42	361504	04-0581243
V 43	361505	04-0581244
V 44	361506	04-0581245
V 45	362288	2004-0930569
V 46	362289	2004-0930570
V 47	362290	2004-0930571
V 49	362292	2004-0930573
V 51	362294	2004-0930575
V 53	362296	2004-0930577
V 55	362298	2004-0930579
V 57	362300	2004-0930581
V 59	362302	2004-0930583
VR 48	363082	2004-13031152
VR 50	363083	2004-13031153
VR 52	363084	2004-13031154
VR 54	363085	2004-13031155
VR 56	363086	2004-13031156
VR 58	363087	2004-13031157
VR 60	363088	2004-13031158

**Total: 61 Claims**

RECEIVED  
BLM AZ STATE OFFICE  
2009 JUL 20 A 9:02  
PHOENIX, ARIZONA



**United States Department of the Interior**  
**Bureau of Land Management**  
 BUSINESS & SUPPORT SVCS DIV  
 ONE N CENTRAL AVE SUITE 800  
 PHOENIX, AZ 85004 -4427  
 Phone: (602) 417-9200

Receipt

No: 1960564

<b>Transaction #:</b> 2024254	
<b>Date of Transaction:</b> 07/20/2009	
<b>CUSTOMER:</b>	AMERICAN BONANZA GOLD MINING 290 GENTRY WAY STE 6 RENO,NV 89502-4255 US

LINE #	QTY	DESCRIPTION	REMARKS	UNIT PRICE	TOTAL
1	5.00	LOCATABLE MINERALS / MINING CLAIMS-NOT NEW-UNADJUD,ONE AUTH NO. ONLY / MINING CLAIM MONEY RECEIVED <b>CASES:</b> AMC105953/\$46900.00, AMC366703/\$1540.00, AMC360285/\$2940.00, AMC358874/\$9380.00, AMC361462/\$8540.00	MAINT	- n/a -	69300.00
<b>TOTAL:</b>					<b>\$69,300.00</b>

PAYMENT INFORMATION					
1	AMOUNT:	46900.00	POSTMARKED:	07/17/2009	
	TYPE:	CHECK	RECEIVED:	07/20/2009	
	CHECK NO:	000019			
	NAME:	AMERICAN BONANZA GOLD CORP 290 GENTRY WAY STE 6 RENO NV 89502-4255 US			
2	AMOUNT:	2940.00	POSTMARKED:	07/17/2009	
	TYPE:	CHECK	RECEIVED:	07/20/2009	
	CHECK NO:	000020			
	NAME:	AMERICAN BONANZA GOLD CORP 290 GENTRY WAY STE 6 RENO NV 89502-4255 US			
3	AMOUNT:	9380.00	POSTMARKED:	07/17/2009	
	TYPE:	CHECK	RECEIVED:	07/20/2009	
	CHECK NO:	000021			
	NAME:	AMERICAN BONANZA GOLD CORP 290 GENTRY WAY STE 6 RENO NV 89502-4255 US			
4	AMOUNT:	1540.00	POSTMARKED:	07/17/2009	
	TYPE:	CHECK	RECEIVED:	07/20/2009	

	CHECK NO:	000022	
	NAME:	AMERICAN BONANZA GOLD CORP 290 GENTRY WAY STE 6 RENO NV 89502-4255 US	
5	AMOUNT:	8540.00	POSTMARKED: 07/17/2009
	TYPE:	CHECK	RECEIVED: 07/20/2009
	CHECK NO:	000023	
	NAME:	AMERICAN BONANZA GOLD CORP 290 GENTRY WAY STE 6 RENO NV 89502-4255 US	

REMARKS

This receipt was generated by the automated BLM Collections and Billing System and is a paper representation of a portion of the official electronic record contained therein.

AMC 358874

## *Bonanza Explorations Inc.*

U.S. Bureau of Land Management  
Phoenix Field Office  
222 North Central Ave.  
Phoenix, Arizona 85004-2203

**SUBJECT: PAYMENT OF CLAIM MAINTENANCE FEES AND NOTICE OF INTENT TO HOLD UNPATENTED MINING CLAIMS**

To Whom It May Concern:

Attached is a **\$8,375.00** check for payment of the Annual Mining Claim Maintenance Fees for the **67 claims** listed on the attached Exhibit A. The claims are located in Mohave County, Arizona.


These payments are made by the owner of the mining claims, Bonanza Explorations, Inc., 290 Gentry Way, Suite 6, Reno, Nevada 89502.

The full names of the mining claims and the Bureau of Land Management mining claim serial numbers assigned to the mining claims are described in the attached Exhibit A.

Please mail the time stamped originals back to American Bonanza Gold Mining Corp., 290 Gentry Way, Suite 6, Reno, Nevada 89502.

Please contact Bonanza Explorations Inc. should you have any questions.

Sincerely,

  
Brian Kirwin, President  
Bonanza Explorations Inc.

ENTERED INTO COMPUTER  
SEP 10 2008 PB

RECEIVED  
BLM AZ STATE OFFICE  
2008 AUG 22 A 8:01  
PHOENIX, ARIZONA

**Bonanza Explorations Inc.**  
290 Gentry Way, Suite 6  
Reno, Nevada 89502  
Telephone: (775) 824-0707 Fax: (775) 824-0898

Recorded at the request of:  
American Bonanza Gold Mining Corp.

When recorded return to:  
Brian Kirwin, President  
American Bonanza Gold Mining Corp.  
290 Gentry Way, Suite #6  
Reno, Nevada 89502

**Affidavit of Payment of Federal Annual Mining Claim Maintenance Fees and Notice of Intent to Hold Unpatented Mining Claims**

The undersigned lessee acting on its own behalf and on behalf of the owner of the unpatented mining claims listed in the attached Exhibit A gives notice as follows:

1. Bonanza Explorations Inc. is the owner of the unpatented mining claims listed on the attached Exhibit A and located in Mohave County, Arizona. The address of the owner is 290 Gentry Way, Suite 6, Reno, Nevada 89502.
2. The full names of the mining claims and the Bureau of Land Management mining claim serial numbers assigned to the mining claims are described in the Exhibit A attached to and by this reference incorporated in this Notice.
3. The Owner intends to hold the claims for the assessment years ending on September 1, 2008, and September 1, 2009.
4. The Owner has paid the federal annual mining claim rental fees for the assessment year ending on September 1, 2008, and has paid the mining claim maintenance fees for the assessment year ending on September 1, 2009.
5. There are 67 Claims listed in Exhibit A.

RECEIVED  
BLM AZ STATE OFFICE  
2008 AUG 22 A 8: 01  
PHOENIX, ARIZONA



This Notice is made and executed on 8/20/08.

By


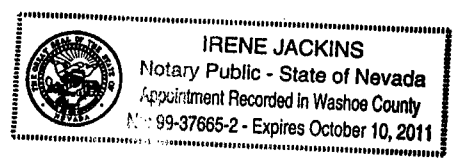
American Bonanza Gold Mining Corp



Brian Kirwin  
President and CEO

STATE OF NEVADA, )  
 )ss.  
COUNTY OF Washoe )

This Notice of Intent to Hold was acknowledged before me on August 20 2008, by Brian Kirwin.

  
Notary Public

RECEIVED  
BLMAZ STATE OFFICE  
2008 AUG 22 A 8:01  
PHOENIX, ARIZONA

EXHIBIT A

Oatman Properties – Mohave County, Arizona

The following unpatented lode mining claims situated in Sections 3, 4, 9, & 10 in T 19 N, R 20 W, (Gila & Salt River Meridian), Mohave County, Arizona:

<u>Claim Name</u>	<u>BLM/AMC #</u>	<u>Maricopa Co. Recordation #</u>
OAT1	358874	03-103694
OAT2	358875	03-103695
OAT3	358876	03-103696
OAT4	358877	03-103697
OAT5	358878	03-103698
OAT6	358879	03-103699
OAT7	358880	03-103700
OAT8	358881	03-103701
OAT9	358882	03-103702
OAT10	358883	03-103703
OAT11	358884	03-103704
OAT12	358885	03-103705
OAT13	358886	03-103706
OAT14	358887	03-103707
OAT15	358888	03-103708
OAT 16	358889	03-103709
OAT17	358890	03-103710
OAT18	358891	03-103711
OAT29	358892	03-103712
OAT30	358893	03-103713
OAT31	358894	03-103714
OAT32	358895	03-103715
OAT33	358896	03-103716
OAT34	358897	03-103717
OAT35	358898	03-103718
OAT36	358899	03-103719
OAT37	358900	03-103720
OAT38	358901	03-103721
OAT39	358902	03-103722
OAT40	358903	03-103723
OAT41	358904	03-103724
OAT42	358905	03-103725
OAT43	358906	03-103726
OAT44	358907	03-103727
OAT45	358908	03-103728
OAT46	358909	03-103729

PHOENIX, ARIZONA

2008 AUG 22 A 8:01

RECEIVED  
BLM AZ STATE OFFICE

OAT47	358910	03-103730
OAT48	358911	03-103731
OAT49	358912	03-103732
OAT50	358913	03-103733
OAT51	358914	03-103734
OAT52	358915	03-103735
OAT53	358916	03-103736
OAT54	358917	03-103737
OAT55	358918	03-103738
OAT56	358919	03-103739
OAT57	358920	03-103740
OAT58	358921	03-103741
OAT59	358922	03-103742
OAT60	358923	03-103743
OAT61	358924	03-103744
OAT62	358925	03-103745
OAT63	358926	03-103746
OAT64	358927	03-103 747
OAT65	358928	03-103748
OAT66	358929	03-103749
OAT67	358930	03-103750
OAT68	358931	03-103751
OAT69	358932	03-103752
OAT70	358933	03-103753
OAT71	358934	03-103754
OAT72	358935	03-103755
OAT73	358936	03-103756
OAT74	358937	03-103757
OAT75	358938	03-103758
OAT76	358939	03-103759
OAT77	358940	03-103760

**Total: 67 Claims**

PHOENIX, ARIZONA

2008 AUG 22 A 8: 01

RECEIVED  
BLM AZ STATE OFFICE

# *Bonanza Explorations Inc.*

U.S. Bureau of Land Management  
Phoenix Field Office  
222 North Central Ave.  
Phoenix, Arizona 85004-2203

**SUBJECT: PAYMENT OF CLAIM MAINTENANCE FEES AND NOTICE OF INTENT TO HOLD UNPATENTED MINING CLAIMS**

To Whom It May Concern:

Attached is a **\$2,625.00** check for payment of the Annual Mining Claim Maintenance Fees for the **21 claims** listed on the attached Exhibit A. The claims are located in Yavapai County, Arizona.


These payments are made by the owner of the mining claims, Bonanza Explorations, Inc., 290 Gentry Way, Suite 6, Reno, Nevada 89502.

The full names of the mining claims and the Bureau of Land Management mining claim serial numbers assigned to the mining claims are described in the attached Exhibit A.

Please mail the time stamped originals back to Bonanza Explorations Inc., 290 Gentry Way, Suite 6, Reno, Nevada 89502.

Please contact American Bonanza Gold Mining Corp. should you have any questions.

Sincerely,

  
Brian Kirwin, President  
Bonanza Explorations Inc.

RECEIVED  
BLM AZ STATE OFFICE  
2008 AUG 22 A 8:02  
PHOENIX, ARIZONA

**Bonanza Explorations Inc.**  
290 Gentry Way, Suite 6  
Reno, Nevada 89502  
Telephone: (775) 824-0707 Fax: (775) 824-0898



Recorded at the request of:  
Bonanza Explorations, Inc.

When recorded return to:  
Brian Kirwin, President  
Bonanza Explorations, Inc.  
290 Gentry Way, Suite #6  
Reno, Nevada 89502

**Affidavit of Payment of Federal Annual Mining Claim Maintenance Fees and Notice  
of Intent to Hold Unpatented Mining Claims**

The undersigned lessee acting on its own behalf and on behalf of the owner of the unpatented mining claims listed in the attached Exhibit A gives notice as follows:

1. Bonanza Explorations Inc. is the owner of the unpatented mining claims listed on the attached Exhibit and located in Yavapai County, Arizona. The address of the owner is 290 Gentry Way, Suite 6, Reno, Nevada 89502.
2. The full names of the mining claims and the Bureau of Land Management mining claim serial numbers assigned to the mining claims are described in the Exhibit attached to and by this reference incorporated in this Notice.
3. The Owner intends to hold the claims for the assessment years ending on September 1, 2008, and September 1, 2009.
4. The Owner has paid the federal annual mining claim rental fees for the assessment year ending on September 1, 2008, and has paid the mining claim maintenance fees for the assessment year ending on September 1, 2009.
5. There are 21 Claims listed in the attached Exhibit.

RECEIVED  
BLM AZ STATE OFFICE  
2008 AUG 22 A 8:02  
PHOENIX, ARIZONA

This Notice is made and executed on 8/20/08.

Bonanza Explorations, Inc

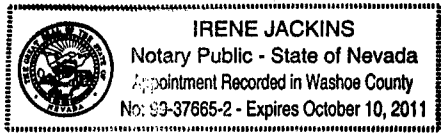
By

*Brian Kirwin*  
Brian Kirwin, President

STATE OF NEVADA, )  
 )ss.  
COUNTY OF Washoe )

This Notice of Intent to Hold was acknowledged before me on 20 ~~Brian Kirwin~~ 2008, by Brian Kirwin August, 20, 2008

*Irene Jackins*  
Notary Public



RECEIVED  
BLM AZ STATE OFFICE  
2008 AUG 22 A 8:02  
PHOENIX, ARIZONA

**EXHIBIT A**

***Hasayampa Properties – Yavapai County, Arizona***

The following unpatented lode mining claims situated in Sections 1, 12, 13, 14, 23, & 24 T 8 N, R 3 W, Sections 6, 7, 18, & 19, T 8 N, R 2 W (Gila & Salt River Meridian), Yavapai County, Arizona:

<u>Claim Name</u>	<u>BLM/AMC#</u>	<u>Yavapai Co. Book</u>	<u>Yavapai Co. Page</u>
H20	360285	4125	393
H21	360286	4125	394
H22	360287	4125	395
H23	360288	4125	396
H24	360289	4125	397
H25	360290	4125	398
H26	360291	4125	399
H27	360292	4125	400
H28	360293	4125	401
H29	360294	4125	402
H30	360295	4125	403
H31	360296	4125	404
H44	360309	4125	417
H46	360311	4125	419
H48	360313	4125	421
H50	360315	4125	423
H55	360320	4125	428
H57	360322	4125	430
H59	360324	4125	432
H61	360326	4125	434
H63	360328	4125	436

**Total: 21 Claims**

RECEIVED  
BLM AZ STATE OFFICE  
2008 AUG 22 A 8:02  
PHOENIX, ARIZONA

# *American Bonanza Gold Mining Corp.*

U.S. Bureau of Land Management  
Phoenix Field Office  
222 North Central Ave.  
Phoenix, Arizona 85004-2203

**SUBJECT: PAYMENT OF CLAIM MAINTENANCE FEES AND NOTICE OF INTENT  
TO HOLD UNPATENTED MINING CLAIMS**

To Whom It May Concern:

Attached is a **\$41,875.00** check for payment of the Annual Mining Claim Maintenance Fees for the **335 claims** listed on the attached Exhibit A. The claims are located in La Paz County, Arizona.

The claims are owned by Dan Patch, Patch Living Trust Trustee, 6850 North 86<sup>th</sup> Street, Scottsdale, Arizona 85250.


These payments are made by the lessee of the mining claims, American Bonanza Gold Mining Corp., 290 Gentry Way, Suite 6, Reno, Nevada 89502, on behalf of Mr. Patch.

The full names of the mining claims and the Bureau of Land Management mining claim serial numbers assigned to the mining claims are described in the attached Exhibit A.

Please mail the time stamped originals back to American Bonanza Gold Mining Corp., 290 Gentry Way, Suite 6, Reno, Nevada 89502.

Please contact American Bonanza Gold Mining Corp. should you have any questions.

Sincerely,

  
\_\_\_\_\_  
Brian Kirwin, President  
American Bonanza Gold Mining Corp.

RECEIVED  
BLM AZ STATE OFFICE  
2008 AUG 22 A 8:02  
PHOENIX, ARIZONA

*American Bonanza Gold Mining Corp.*  
290 Gentry Way, Suite 6  
Reno, Nevada 89502  
Telephone: (775) 824-0707 Fax: (775) 824-0898



Recorded at the request of:  
American Bonanza Gold Mining Corp.

When recorded return to:  
Brian Kirwin, President  
American Bonanza Gold Mining Corp.  
290 Gentry Way, Suite #6  
Reno, Nevada 89502

**Affidavit of Payment of Federal Annual Mining Claim Maintenance Fees and Notice  
of Intent to Hold Unpatented Mining Claims**

The undersigned lessee acting on its own behalf and on behalf of the owner of the unpatented mining claims listed in the attached Exhibit A gives notice as follows:

1. Dan Patch, Trustee of the Patch Living Trust is the owner of the unpatented mining claims listed on the attached Exhibit A and located in La Paz County, Arizona. The address of the owner is 6850 North 86<sup>th</sup> Street, Scottsdale, Arizona 85250.
2. The full names of the mining claims and the Bureau of Land Management mining claim serial numbers assigned to the mining claims are described in the Exhibit A attached to and by this reference incorporated in this Notice.
3. The Owner intends to hold the claims for the assessment years ending on September 1, 2008, and September 1, 2009.
4. The Owner has paid the federal annual mining claim rental fees for the assessment year ending on September 1, 2008, and has paid the mining claim maintenance fees for the assessment year ending on September 1, 2009.
5. There are 335 Claims listed in Exhibit A.


RECEIVED  
BLM AZ STATE OFFICE  
2008 AUG 22 A 8: 02  
PHOENIX, ARIZONA

This Notice is made and executed on 8/20/08.

Dan Patch  
Trustee for Patch Living Trust

By


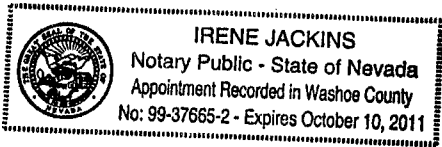
American Bonanza Gold Mining Corp



Brian Kirwin  
President & CEO

STATE OF NEVADA,                    )  
  )ss.  
COUNTY OF Washoe                )

This Notice of Intent to Hold was acknowledged before me on August 20 2008, by Brian Kirwin.

  
Notary Public

RECEIVED  
BLM AZ STATE OFFICE  
2008 AUG 22 A 8:02  
PHOENIX, ARIZONA

EXHIBIT A

Attached to and made a part of that certain Affidavit / Notice of Intention to Hold Unpatented Mining Claims, Notice of Payment of Annual Fees that payment has been paid on or before August 31, 2008 covering the following unpatented lode mining claims situated in the Plomosa Mining District, La Paz County, State of Arizona, located in Sections 18-22, Township 6 North, Range 19 West; Sections 1, 2, 11-15, 22-27, Township 6 North, Range 20 West, GSRM, described as follows:

NAME OF CLAIM	ORIGINAL RECORDATION BOOK PAGE	PRESENT RECORDATION INSTRUMENT	BLM SERIAL NUMBER (AMC)
Iron Reef # 1-10	1168 69-88		105953-105962
Copperstone # 1-14 Formerly:	1128 65-80	95-05841 86-2300 – 2313	335231-335244 91283-91296
Copperstone # 15-17 Formerly:	1129 627-632	95-05841 86-2314 – 2316	335245-335247 88612-88614
Copperstone # 18-29 Formerly:	1131 294-309	95-05841 86-2317 – 2328	335248-335259 95246-95257
Copperstone # 30-40	1151 145-157	86-2329 – 2339	98423-98433
Copperstone # 41-53	1152 181-205	86-2340 – 2352	98957-98969
Copperstone # 54-57	1152 763-770	86-2353 – 2356	98970-98973
Copperstone # 58-62	1152 771-779	86-2357 – 2361	98974-98978
Copperstone # 63	1152 781	86-2362	98979
Copperstone # 64-65	1173 716-719	86-2363 – 2364	108058-108059
Copperstone # 101-115	1254 76-105	86-2365 – 2379	144884-144898
Copperstone # 116A	1254 107	86-2380	144899
Copperstone # 117-120	1254 109-115	86-2381 – 2384	144900-144903
Copperstone # 122-127	1254 119-129	86-2385 – 2390	144905-144910
Copperstone # 129-131	1254 133-138	86-2391 – 2393	144912-144914
Copperstone # 132-133	1254 139-140	86-2394 – 2395	144915-144916
Copperstone # 134	1254 142	86-2396	144917
Copperstone # 136-139	1254 147-154	86-2397 – 2400	144919-144922
Copperstone # 140-150	1254 155-175	86-2401 – 2411	144923-144933
Copperstone # 151-161	1254 176-197	86-2412 – 2422	144934-144944
Copperstone # 162-171	1276 349-371	86-2423 – 2432	164418-164427
Copperstone # 172A	1276 373	86-2433	164428
Copperstone # 183A	1276 395	86-2434	164439
Copperstone # 184-191	1276 397-410	86-2435 – 2442	164440-164447
Copperstone # 192A	1276 412	86-2443	164448
Copperstone # 210-315	1276 448-658	86-2444 – 2549	164466-164577
Copperstone # 316-328	84-2460-2472	86-2550 – 2562	220648-220660
Copperstone # 329-339	86-4548-4558		260459-260469

RECEIVED  
 BLM AZ STATE OFFICE  
 2008 AUG 22 A 8:02  
 PHOENIX ARIZONA

Claim Name

CSA 1 – CSA 51

BLM/AMC#

362237 – 362287

La Paz Co. Recordation #

2004-03993 to 2004-04043

RECEIVED  
BLM AZ STATE OFFICE  
2008 AUG 22 A 8:02  
PHOENIX, ARIZONA



# *Bonanza Explorations Inc.*

U.S. Bureau of Land Management  
Phoenix Field Office  
222 North Central Ave.  
Phoenix, Arizona 85004-2203

**SUBJECT: PAYMENT OF CLAIM MAINTENANCE FEES AND NOTICE OF INTENT TO HOLD UNPATENTED MINING CLAIMS**

To Whom It May Concern:

Attached is a **\$7,625.00** check for payment of the Annual Mining Claim Maintenance Fees for the **61 claims** listed on the attached Exhibit A. The claims are located in Maricopa County, Arizona.


These payments are made by the owner of the mining claims, Bonanza Explorations, Inc., 290 Gentry Way, Suite 6, Reno, Nevada 89502.

The full names of the mining claims and the Bureau of Land Management mining claim serial numbers assigned to the mining claims are described in the attached Exhibit A.

Please mail the time stamped originals back to Bonanza Explorations Inc., 290 Gentry Way, Suite 6, Reno, Nevada 89502.

Please contact American Bonanza Gold Mining Corp. should you have any questions.

Sincerely,



Brian Kirwin, President  
Bonanza Explorations Inc..

RECEIVED  
BLM AZ STATE OFFICE  
2008 AUG 22 A 8:03  
PHOENIX, ARIZONA

Recorded at the request of:  
American Bonanza Gold Mining Corp.

When recorded return to:  
Brian Kirwin, President  
American Bonanza Gold Mining Corp.  
290 Gentry Way, Suite #6  
Reno, Nevada 89502

**Affidavit of Payment of Federal Annual Mining Claim Maintenance Fees and Notice  
of Intent to Hold Unpatented Mining Claims**

The undersigned lessee acting on its own behalf and on behalf of the owner of the unpatented mining claims listed in the attached Exhibit A gives notice as follows:

1. Bonanza Explorations Inc. is the owner of the unpatented mining claims listed on the attached Exhibit A and located in Maricopa County, Arizona. The address of the owner is 290 Gentry Way, Suite 6, Reno, Nevada 89502.
2. The full names of the mining claims and the Bureau of Land Management mining claim serial numbers assigned to the mining claims are described in the Exhibit A attached to and by this reference incorporated in this Notice.
3. The Owner intends to hold the claims for the assessment years ending on September 1, 2008, and September 1, 2009.
4. The Owner has paid the federal annual mining claim rental fees for the assessment year ending on September 1, 2008, and has paid the mining claim maintenance fees for the assessment year ending on September 1, 2009.
5. There are 61 Claims listed in Exhibit A.

RECEIVED  
BLM AZ STATE OFFICE  
2008 AUG 22 A 8:03  
PHOENIX, ARIZONA

This Notice is made and executed on 8/20/08.

By

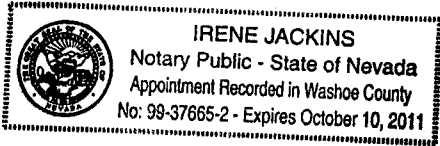
American Bonanza Gold Mining Corp

*Brian Kirwin*  
Brian Kirwin  
President and CEO

STATE OF NEVADA,                    )  
  )ss.  
COUNTY OF Washoe                )

This Notice of Intent to Hold was acknowledged before me on August 20 2008, by Brian Kirwin.

*Irene Jackins*  
Notary Public



RECEIVED  
BLM AZ STATE OFFICE  
2008 AUG 22 A 8:03  
PHOENIX, ARIZONA

**EXHIBIT A**  
***Vulture Properties – Maricopa County, Arizona***

The following unpatented lode mining claims situated in Section 6 in T 5 N, R 5 W, Section 31 in T6N, R 5 W, and Sections 25,35, and 36 T 6 N, R 6 W (Gila & Salt River Meridian), Maricopa County, Arizona:

<u>Claim Name</u>	<u>BLM/AMC#</u>	<u>Maricopa Co. Recordation #</u>
V 1	361462	04-0581201
V 2	361463	04-0581202
V 3	361464	04-0581203
V 4	361465	04-0581204
V 5	361466	04-0581205
V 6	361467	04-0581206
V 7	361468	04-0581207
V 7A	361469	04-0581208
V 8	361470	04-0581209
V 9	361471	04-0581210
V 10	361472	04-0581211
V 11	361473	04-0581212
V 12	361474	04-0581213
V 13	361475	04-0581214
V 14	361476	04-0581215
V 15	361477	04-0581216
V 16	361478	04-0581217
V 17	361479	04-0581218
V 18	361480	04-0581219
V 19	361481	04-0581220
V 20	361482	04-0581221
V 21	361483	04-0581222
V 22	361484	04-0581223
V 23	361485	04-0581224
V 24	361486	04-0581225
V 25	361487	04-0581226
V 26	361488	04-0581227
V 27	361489	04-0581228
V 28	361490	04-0581229
V 29	361491	04-0581230
V 30	361492	04-0581231
V 31	361493	04-0581232
V 32	361494	04-0581233
V 33	361495	04-0581234
V 34	361496	04-0581235
V 35	361497	04-0581236
V 36	361498	04-0581237
V 37	361499	04-0581238
V 38	361500	04-0581239
V 39	361501	04-0581240

RECEIVED  
BLM AZ STATE OFFICE  
2008 AUG 22 A 8:03  
PHOENIX, ARIZONA



V 40	361502	04-0581241
V 41	361503	04-0581242
V 42	361504	04-0581243
V 43	361505	04-0581244
V 44	361506	04-0581245
V 45	362288	2004-0930569
V 46	362289	2004-0930570
V 47	362290	2004-0930571
V 49	362292	2004-0930573
V 51	362294	2004-0930575
V 53	362296	2004-0930577
V 55	362298	2004-0930579
V 57	362300	2004-0930581
V 59	362302	2004-0930583
VR 48	363082	2004-13031152
VR 50	363083	2004-13031153
VR 52	363084	2004-13031154
VR 54	363085	2004-13031155
VR 56	363086	2004-13031156
VR 58	363087	2004-13031157
VR 60	363088	2004-13031158

**Total: 61 Claims**

RECEIVED  
BLM AZ STATE OFFICE  
2008 AUG 22 A 8:03  
PHOENIX, ARIZONA

# *Bonanza Explorations Inc.*

U.S. Bureau of Land Management  
Phoenix Field Office  
222 North Central Ave.  
Phoenix, Arizona 85004-2203

**SUBJECT: PAYMENT OF CLAIM MAINTENANCE FEES AND NOTICE OF INTENT  
TO HOLD UNPATENTED MINING CLAIMS**

To Whom It May Concern:

Attached is a **\$1,375.00** check for payment of the Annual Mining Claim Maintenance Fees for the **11 claims** listed on the attached Exhibit A. The claims are located in La Paz County, Arizona.


These payments are made by the owner of the mining claims, Bonanza Explorations, Inc., 290 Gentry Way, Suite 6, Reno, Nevada 89502.

The full names of the mining claims and the Bureau of Land Management mining claim serial numbers assigned to the mining claims are described in the attached Exhibit A.

Please mail the time stamped originals back to American Bonanza Gold Mining Corp., 290 Gentry Way, Suite 6, Reno, Nevada 89502.

Please contact Bonanza Explorations Inc. should you have any questions.

Sincerely,

  
Brian Kirwin, President  
Bonanza Explorations Inc.

RECEIVED  
BLM AZ STATE OFFICE  
2008 AUG 22 A 8:03  
PHOENIX, ARIZONA

**Bonanza Explorations Inc.**  
290 Gentry Way, Suite 6  
Reno, Nevada 89502  
Telephone: (775) 824-0707 Fax: (775) 824-0898

Recorded at the request of:  
American Bonanza Gold Mining Corp.

When recorded return to:  
Brian Kirwin, President  
American Bonanza Gold Mining Corp.  
290 Gentry Way, Suite #6  
Reno, Nevada 89502

**Affidavit of Payment of Federal Annual Mining Claim Maintenance Fees and Notice of Intent to Hold Unpatented Mining Claims**

The undersigned lessee acting on its own behalf and on behalf of the owner of the unpatented mining claims listed in the attached Exhibit A gives notice as follows:

1. Bonanza Explorations Inc. is the owner of the unpatented mining claims listed on the attached Exhibit A and located in La Paz County, Arizona. The address of the owner is 290 Gentry Way, Suite 6, Reno, Nevada 89502.
2. The full names of the mining claims and the Bureau of Land Management mining claim serial numbers assigned to the mining claims are described in the Exhibit A attached to and by this reference incorporated in this Notice.
3. The Owner intends to hold the claims for the assessment years ending on September 1, 2008, and September 1, 2009.
4. The Owner has paid the federal annual mining claim rental fees for the assessment year ending on September 1, 2008, and has paid the mining claim maintenance fees for the assessment year ending on September 1, 2009.
5. There are 11 Claims listed in Exhibit A.

RECEIVED  
BLM AZ STATE OFFICE  
2008 AUG 22 A 8:03  
PHOENIX, ARIZONA

This Notice is made and executed on 8/20/08.

By

American Bonanza Gold Mining Corp

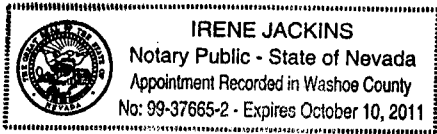
*Brian Kirwin*

Brian Kirwin  
President and CEO

STATE OF NEVADA, )  
 )ss.  
COUNTY OF Washoe )

This Notice of Intent to Hold was acknowledged before me on August 20 2008, by Brian Kirwin.

*Irene Jackins*  
Notary Public



RECEIVED  
BLMAZ STATE OFFICE  
2008 AUG 22 A 8:04  
PHOENIX, ARIZONA



**EXHIBIT A**  
***Socorro Properties – La Paz County, Arizona***

The following unpatented lode mining claims situated in Section 25, 26, and 36 in T 5 N, R 12 W, (Gila & Salt River Meridian), La Paz County, Arizona

<u>Claim Name</u>	<u>BLM/AMC#</u>	<u>Maricopa Co. Recordation #</u>
S1	AMC 366703	2005-03173
S2	AMC 366704	2005-03174
S3	AMC 366705	2005-03175
S4	AMC 366706	2005-03176
S5	AMC 366707	2005-03177
S6	AMC 366708	2005-03178
S7	AMC 366709	2005-03179
S8	AMC 366710	2005-03180
S9	AMC 366711	2005-03181
S10	AMC 366712	2005-03182
S11	AMC 366713	2005-03183

**Total: 11 Claims**

RECEIVED  
BLM AZ STATE OFFICE  
2008 AUG 22 A 8:04  
PHOENIX, ARIZONA

**United States Department of the Interior**  
**Bureau of Land Management**  
 BUSINESS & SUPPORT SVCS DIV  
 ONE N CENTRAL AVE SUITE 800  
 PHOENIX, AZ 85004 -4427  
 Phone: (602) 417-9200

Receipt

No: 1768361

<b>Transaction #:</b> 1826015	<b>ENTERED INTO COMPUTER</b>
<b>Date of Transaction:</b> 08/22/2008	
<b>CUSTOMER:</b> BONANZA EXPLORATIONS INC 290 GENTRY WAY, STE 6 RENO,NV 89502	SEP 10 2008 <i>PB</i> <u>VERIFIED</u>

LINE #	QTY	DESCRIPTION	REMARKS	UNIT PRICE	TOTAL
1	5.00	LOCATABLE MINERALS / MINING CLAIMS-NOT NEW-UNADJUD,ONE AUTH NO. ONLY / MINING CLAIM MONEY RECEIVED (455) <b>CASES:</b> AMC358874/\$8375.00, AMC360285/\$2625.00, AMC105953/\$41875.00, AMC361462/\$7625.00, AMC366703/\$1375.00	MAINT 2009	- n/a -	61875.00
<b>TOTAL:</b>					<b>\$61,875.00</b>

PAYMENT INFORMATION					
1	AMOUNT:	\$41,875.00	POSTMARKED:	8/20/08 0:00	
	TYPE:	CHECK	RECEIVED:	08/22/2008	
	CHECK NO:	000506			
	NAME:	BONANZA EXPLORATION INC. 290 GENTRY WAY, STE 6 RENO NV 89502			
2	AMOUNT:	\$8,375.00	POSTMARKED:	8/20/08 0:00	
	TYPE:	CHECK	RECEIVED:	08/22/2008	
	CHECK NO:	000510			
	NAME:	BONANZA EXPLORATION INC. 290 GENTRY WAY, STE 6 RENO NV 89502			
3	AMOUNT:	\$7,625.00	POSTMARKED:	8/20/08 0:00	
	TYPE:	CHECK	RECEIVED:	08/22/2008	
	CHECK NO:	000512			
	NAME:	BONANZA EXPLORATION INC. 290 GENTRY WAY, STE 6 RENO NV 89502			
4	AMOUNT:	\$2,625.00	POSTMARKED:	8/20/08 0:00	
	TYPE:	CHECK	RECEIVED:	08/22/2008	

	CHECK NO:	000508		
	NAME:	BONANZA EXPLORATION INC. 290 GENTRY WAY, STE 6 RENO NV 89502		
5	AMOUNT:	\$1,375.00	POSTMARKED:	8/20/08 0:00
	TYPE:	CHECK	RECEIVED:	08/22/2008
	CHECK NO:	000514		
	NAME:	BONANZA EXPLORATION INC. 290 GENTRY WAY, STE 6 RENO NV 89502		

REMARKS

This receipt was generated by the automated BLM Collections and Billing System and is a paper representation of a portion of the official electronic record contained therein.

**Message:**

495 ROWS RETRIEVED

### CBS Export Results Report

Include Resolved Records

*Record Status*

- Error Records (E/M/I)
- Accepted Records (A/W)
- "On Hold" Records (H)
- All Records (for s/n or receipt nr)
- Exported, No Results From CBS
- New (not yet exported)

*Search Criteria Responsible Area (Err*

Enter export Date (mm/dd/yyyy) ALL

User (U,X)

Serial Number match (optional)

Programmer (P,X)

Receipt Nr (optional) 1768361

All (U,P,X)

Export Nr (exclusive)

LR2000 User (defaults to login) ALL

Query

Reset

[User Guide](#)

	Resend?	Export Nr	A/D	Serial Nr	Mult	Code	\$ Amount	Remarks	Receipt Nr	LR2000 User	#Msg	Resolve
1	<input type="checkbox"/>	2014252	A	AMC358874		582	125.00	2009	1768361	P5BROWN		



Amc358874

# Bonanza Explorations Inc.

U.S. Bureau of Land Management  
Phoenix Field Office  
222 North Central Ave.  
Phoenix, Arizona 85004-2203

**SUBJECT: PAYMENT OF CLAIM MAINTENANCE FEES AND NOTICE OF INTENT TO HOLD UNPATENTED MINING CLAIMS**

To Whom It May Concern:

Attached is a \$8,375.00 check for payment of the Annual Mining Claim Maintenance Fees for the 67 claims listed on the attached Exhibit A. The claims are located in Mohave County, Arizona.


These payments are made by the owner of the mining claims, Bonanza Explorations, Inc., 290 Gentry Way, Suite 6, Reno, Nevada 89502.

The full names of the mining claims and the Bureau of Land Management mining claim serial numbers assigned to the mining claims are described in the attached Exhibit A.

Please mail the time stamped originals back to American Bonanza Gold Mining Corp., 290 Gentry Way, Suite 6, Reno, Nevada 89502.

Please contact Bonanza Explorations Inc. should you have any questions.

Sincerely,

  
Brian Kirwin, President  
Bonanza Explorations Inc.

ENTERED INTO COMPUTER  
SEP 10 2008 PB

RECEIVED  
BLM AZ STATE OFFICE  
2008 AUG 22 A 8:01  
PHOENIX, ARIZONA

**Bonanza Explorations Inc.**  
290 Gentry Way, Suite 6  
Reno, Nevada 89502  
Telephone: (775) 824-0707 Fax: (775) 824-0898

Recorded at the request of:  
American Bonanza Gold Mining Corp.

When recorded return to:  
Brian Kirwin, President  
American Bonanza Gold Mining Corp.  
290 Gentry Way, Suite #6  
Reno, Nevada 89502

**Affidavit of Payment of Federal Annual Mining Claim Maintenance Fees and Notice of Intent to Hold Unpatented Mining Claims**

The undersigned lessee acting on its own behalf and on behalf of the owner of the unpatented mining claims listed in the attached Exhibit A gives notice as follows:

1. Bonanza Explorations Inc. is the owner of the unpatented mining claims listed on the attached Exhibit A and located in Mohave County, Arizona. The address of the owner is 290 Gentry Way, Suite 6, Reno, Nevada 89502.
2. The full names of the mining claims and the Bureau of Land Management mining claim serial numbers assigned to the mining claims are described in the Exhibit A attached to and by this reference incorporated in this Notice.
3. The Owner intends to hold the claims for the assessment years ending on September 1, 2008, and September 1, 2009.
4. The Owner has paid the federal annual mining claim rental fees for the assessment year ending on September 1, 2008, and has paid the mining claim maintenance fees for the assessment year ending on September 1, 2009.
5. There are 67 Claims listed in Exhibit A.

RECEIVED  
BLM AZ STATE OFFICE  
2008 AUG 22 A 8: 01  
PHOENIX, ARIZONA

This Notice is made and executed on 8/20/08.

By


American Bonanza Gold Mining Corp

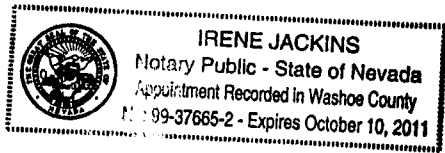


Brian Kirwin  
President and CEO

STATE OF NEVADA, )  
 )ss.  
COUNTY OF Washoe )

This Notice of Intent to Hold was acknowledged before me on August 20 2008, by Brian Kirwin.

  
Notary Public



RECEIVED  
BLMAZ STATE OFFICE  
2008 AUG 22 A 8:01  
PHOENIX, ARIZONA

Amc 358874

EXHIBIT A

Oatman Properties – Mohave County, Arizona

The following unpatented lode mining claims situated in Sections 3, 4, 9, & 10 in T 19 N, R 20 W, (Gila & Salt River Meridian), Mohave County, Arizona:

<u>Claim Name</u>	<u>BLM/AMC #</u>	<u>Maricopa Co. Recordation #</u>
OAT1	358874	03-103694
OAT2	358875	03-103695
OAT3	358876	03-103696
OAT4	358877	03-103697
OAT5	358878	03-103698
OAT6	358879	03-103699
OAT7	358880	03-103700
OAT8	358881	03-103701
OAT9	358882	03-103702
OAT10	358883	03-103703
OAT11	358884	03-103704
OAT12	358885	03-103705
OAT13	358886	03-103706
OAT14	358887	03-103707
OAT15	358888	03-103708
OAT 16	358889	03-103709
OAT17	358890	03-103710
OAT18	358891	03-103711
OAT29	358892	03-103712
OAT30	358893	03-103713
OAT31	358894	03-103714
OAT32	358895	03-103715
OAT33	358896	03-103716
OAT34	358897	03-103717
OAT35	358898	03-103718
OAT36	358899	03-103719
OAT37	358900	03-103720
OAT38	358901	03-103721
OAT39	358902	03-103722
OAT40	358903	03-103723
OAT41	358904	03-103724
OAT42	358905	03-103725
OAT43	358906	03-103726
OAT44	358907	03-103727
OAT45	358908	03-103728
OAT46	358909	03-103729

PHOENIX, ARIZONA

2008 AUG 22 A 8:01

RECEIVED  
BLM AZ STATE OFFICE

OAT47	358910	03-103730
OAT48	358911	03-103731
OAT49	358912	03-103732
OAT50	358913	03-103733
OAT51	358914	03-103734
OAT52	358915	03-103735
OAT53	358916	03-103736
OAT54	358917	03-103737
OAT55	358918	03-103738
OAT56	358919	03-103739
OAT57	358920	03-103740
OAT58	358921	03-103741
OAT59	358922	03-103742
OAT60	358923	03-103743
OAT61	358924	03-103744
OAT62	358925	03-103745
OAT63	358926	03-103746
OAT64	358927	03-103 747
OAT65	358928	03-103748
OAT66	358929	03-103749
OAT67	358930	03-103750
OAT68	358931	03-103751
OAT69	358932	03-103752
OAT70	358933	03-103753
OAT71	358934	03-103754
OAT72	358935	03-103755
OAT73	358936	03-103756
OAT74	358937	03-103757
OAT75	358938	03-103758
OAT76	358939	03-103759
OAT77	358940	03-103760

**Total: 67 Claims**

**ENTERED INTO COMPUTER**

SEP 10 2008 *RB*

PHOENIX, ARIZONA

2008 AUG 22 A 8:01

RECEIVED  
BLM AZ STATE OFFICE



United States Department of the Interior  
 Bureau of Land Management  
 BUSINESS & SUPPORT SVCS DIV  
 ONE N CENTRAL AVE SUITE 800  
 PHOENIX, AZ 85004 -4427  
 Phone: (602) 417-9200

Receipt 

No: 1768361

Transaction #: 1826015		<b>ENTERED INTO COMPUTER</b>
Date of Transaction: 08/22/2008		
CUSTOMER:	BONANZA EXPLORATIONS INC 290 GENTRY WAY, STE 6 RENO,NV 89502	SEP 10 2008 <b>FB</b> <b>VERIFIED</b>

LINE #	QTY	DESCRIPTION	REMARKS	UNIT PRICE	TOTAL
1	5.00	LOCATABLE MINERALS / MINING CLAIMS-NOT NEW-UNADJUD,ONE AUTH NO. ONLY / MINING CLAIM MONEY RECEIVED (455) <b>CASES:</b> AMC358874/\$8375.00, AMC360285/\$2625.00, AMC105953/\$41875.00, AMC361462/\$7625.00, AMC366703/\$1375.00	MAINT 2009	- n/a -	61875.00
<b>TOTAL:</b>					<b>\$61,875.00</b>

PAYMENT INFORMATION					
1	AMOUNT:	\$41,875.00	POSTMARKED:	8/20/08 0:00	
	TYPE:	CHECK	RECEIVED:	08/22/2008	
	CHECK NO:	000506			
	NAME:	BONANZA EXPLORATION INC. 290 GENTRY WAY, STE 6 RENO NV 89502			
2	AMOUNT:	\$8,375.00	POSTMARKED:	8/20/08 0:00	
	TYPE:	CHECK	RECEIVED:	08/22/2008	
	CHECK NO:	000510			
	NAME:	BONANZA EXPLORATION INC. 290 GENTRY WAY, STE 6 RENO NV 89502			
3	AMOUNT:	\$7,625.00	POSTMARKED:	8/20/08 0:00	
	TYPE:	CHECK	RECEIVED:	08/22/2008	
	CHECK NO:	000512			
	NAME:	BONANZA EXPLORATION INC. 290 GENTRY WAY, STE 6 RENO NV 89502			
4	AMOUNT:	\$2,625.00	POSTMARKED:	8/20/08 0:00	
	TYPE:	CHECK	RECEIVED:	08/22/2008	

	CHECK NO:	000008	
	NAME:	BONANZA EXPLORATION INC. 290 GENTRY WAY, STE 6 RENO NV 89502	
5	AMOUNT:	\$1,375.00	POSTMARKED: 8/20/08 0:00
	TYPE:	CHECK	RECEIVED: 08/22/2008
	CHECK NO:	000514	
	NAME:	BONANZA EXPLORATION INC. 290 GENTRY WAY, STE 6 RENO NV 89502	

REMARKS

This receipt was generated by the automated BLM Collections and Billing System and is a paper representation of a portion of the official electronic record contained therein.

Message:

67 ROWS RETRIEVED

### CBS Export Results Report

Include Resolved Records

*Record Status*

- Error Records (E/M/I)
- Accepted Records (A/W)
- "On Hold" Records (H)
- All Records (for s/n or receipt nr)
- Exported, No Results From CBS
- New (not yet exported)

Enter export Date (mm/dd/yyyy) ALL

Serial Number match (optional)

Receipt Nr (optional) 1768361

Export Nr (exclusive)

LR2000 User (defaults to login) ALL

Query

Reset

*Search Criteria Responsible Area (Err*

User (U,X)

Programmer (P,X)

All (U,P,X)

[User Guide](#)

	Resend?	Export Nr	A/D	Serial Nr	Mult	Code	\$ Amount	Remarks	Receipt Nr	LR2000 User	#Msg	Resolve
1	<input type="checkbox"/>	2014252	A	AMC358874		582	125.00	2009	1768361	P5BROWN		

# Bonanza Explorations Inc.

8/19/06

U.S. Bureau of Land Management  
Phoenix Field Office  
222 North Central Ave.  
Phoenix, Arizona 85004-2203

AMC 358874

**SUBJECT: PAYMENT OF CLAIM MAINTENANCE FEES AND NOTICE OF INTENT TO HOLD UNPATENTED MINING CLAIMS**

To Whom It May Concern:

Attached is a **\$8,375.00** check for payment of the Annual Mining Claim Maintenance Fees for the **67 claims** listed on the attached Exhibit A. The claims are located in Mohave County, Arizona.


These payments are made by the owner of the mining claims, Bonanza Explorations, Inc., 290 Gentry Way, Suite 6, Reno, Nevada 89502.

The full names of the mining claims and the Bureau of Land Management mining claim serial numbers assigned to the mining claims are described in the attached Exhibit A.

Please mail the time stamped originals back to American Bonanza Gold Mining Corp., 290 Gentry Way, Suite 6, Reno, Nevada 89502.

Please contact Bonanza Explorations Inc. should you have any questions.

Sincerely,



Greg French, Agent for  
Bonanza Explorations Inc.

PHOENIX, ARIZONA

2006 AUG 23 10:45

**Bonanza Explorations Inc.**  
290 Gentry Way, Suite 6  
Reno, Nevada 89502  
Telephone: (775) 824-0707 Fax: (775) 824-0898

B.L.M. AZ STATE OFFICE  
RECEIVED

RE 9/11/06

ENTERED IN COMPUTER



# EXHIBIT A

## *Oatman Properties - Mohave County, Arizona*

The following unpatented lode mining claims situated in Sections 3,4,9, & 10 in T 19 N, R 20 W, (Gila & Salt River Meridian), Mohave County, Arizona:

<u>Claim Name</u>	<u>BLM/AMC #</u>	<u>Maricopa Co. Recordation #</u>
OAT 1	358874	03-103694
OAT 2	358875	03-103695
OAT 3	358876	03-103696
OAT 4	358877	03-103697
OAT 5	358878	03-103698
OAT 6	358879	03-103699
OAT 7	358880	03-103700
OAT 8	358881	03-103701
OAT 9	358882	03-103702
OAT10	358883	03-103703
OAT 11	358884	03-103704
OAT12	358885	03-103705
OAT13	358886	03-103706
OAT14	358887	03-103707
OAT15	358888	03-103708
OAT16	358889	03-103709
OAT17	358890	03-103710
OAT18	358891	03-103711
OAT29	358892	03-103712
OAT30	358893	03-103713
OAT31	358894	03-103714
OAT32	358895	03-103715
OAT33	358896	03-103716
OAT34	358897	03-103717
OAT35	358898	03-103718
OAT36	358899	03-103719
OAT37	358900	03-103720
OAT38	358901	03-103721
OAT39	358902	03-103722
OAT40	358903	03-103723
OAT41	358904	03-103724
OAT42	358905	03-103725
OAT43	358906	03-103726
OAT44	358907	03-103727
OAT45	358908	03-103728
OAT46	358909	03-103729

PHOENIX, ARIZONA

2006 AUG 23 10:45

RECEIVED  
1  
B.L.M. AZ STATE OFFICE

358874-358940



OAT47	358910	03-103730
OAT48	358911	03-103731
OAT49	358912	03-103732
OAT50	358913	03-103733
OAT51	358914	03-103734
OAT52	358915	03-103735
OAT53	358916	03-103736
OAT54	358917	03-103737
OAT55	358918	03-103738
OAT56	358919	03-103739
OAT57	358920	03-103740
OAT58	358921	03-103741
OAT59	358922	03-103742
OAT60	358923	03-103743
OAT61	358924	03-103744
OAT62	358925	03-103745
OAT63	358926	03-103746
OAT64	358927	03-103747
OAT65	358928	03-103748
OAT66	358929	03-103749
OAT67	358930	03-103750
OAT68	358931	03-103751
OAT69	358932	03-103752
OAT70	358933	03-103753
OAT71	358934	03-103754
OAT72	358935	03-103755
OAT73	358936	03-103756
OAT74	358937	03-103757
OAT75	358938	03-103758
OAT76	358939	03-103759
OAT77	358940	03-103760

**Total: 67 Claims**

$67 \times 125.00 = 8375.00$   
*AG*

RECEIVED  
 B.L.M. AZ STATE OFFICE  
 2006 AUG 23 A 10:45  
 PHOENIX, ARIZONA

**United States Department of the Interior**  
**Bureau of Land Management**  
 BUSINESS & SUPPORT SVCS DIV  
 ONE N CENTRAL AVE  
 PHOENIX, AZ 85004 -2203  
 Phone: (602) 417-9200

Receipt

No: 1341699

<b>Transaction #:</b> 1386921	
<b>Date of Transaction:</b> 08/23/2006	
<b>CUSTOMER:</b>	BONANZA EXPLORATIONS INC 290 GENTRY WAY, STE 6 RENO,NV 89502

LINE #	QTY	DESCRIPTION	REMARKS	UNIT PRICE	TOTAL
1	1.00	LOCATABLE MINERALS / MINING CLAIMS-NOT NEW-UNADJUD,ONE AUTH NO. ONLY / MINING CLAIM MONEY RECEIVED (455) <b>CASES: AMC358874/\$8375.00</b>	MAINT 2007 (67)	- n/a -	8375.00
<b>TOTAL:</b>					<b>\$8,375.00</b>

PAYMENT INFORMATION					
1	AMOUNT:	\$8,375.00	POSTMARKED:	N/A	
	TYPE:	CHECK	RECEIVED:	08/23/2006	
	CHECK NO:	4050			
	NAME:	BONANZA EXPLORATIONS INC 290 GENTRY WAY, STE 6 RENO NV 89502			

REMARKS

This receipt was generated by the automated BLM Collections and Billing System and is a paper representation of a portion of the official electronic record contained therein.



**United States Department of the Interior**  
**Bureau of Land Management**  
 BUSINESS & SUPPORT SVCS DIV  
 222 N CENTRAL AVE  
 PHOENIX, AZ 85004 -2203  
 Phone: (602) 417-9200

Receipt	
No:	1114009

<b>Transaction #:</b> 1152786
<b>Date of Transaction:</b> 07/21/2005
<b>CUSTOMER:</b> BONANZA EXPLORATIONS, INC NV 290 GENTRY WAY #6 RENO, NV 89502

*AMC 358874*

LINE #	QTY	DESCRIPTION	REMARKS	UNIT PRICE	TOTAL
1	1.00	LOCATABLE MINERALS / MINING CLAIMS-NOT NEW-UNADJUD, ONE AUTH NO. ONLY / MINING CLAIM MONEY RECEIVED (455) <b>CASES: AMC358874/\$8375.00</b>	MAINT 2006 (67)	- n/a -	8375.00
<b>TOTAL:</b>					<b>\$8,375.00</b>

PAYMENT INFORMATION			
1	AMOUNT:	\$8,375.00	POSTMARKED: N/A
	TYPE:	CHECK	RECEIVED: 07/21/2005
	CHECK NO:	3289	
	NAME:	BONANZA EXPLORATIONS, INC NV 290 GENTRY WAY #6 RENO NV 89502	

REMARKS

This receipt was generated by the automated BLM Collections and Billing System and is a paper representation of a portion of the official electronic record contained therein.

ENTERED IN COMPUTER  
*RC 8/9/05*

# Bonanza Explorations Inc.

U.S. Bureau of Land Management  
Phoenix Field Office  
222 North Central Ave.  
Phoenix, Arizona 85004-2203

AMC 358874

**SUBJECT: PAYMENT OF CLAIM MAINTENANCE FEES AND NOTICE OF INTENT TO HOLD UNPATENTED MINING CLAIMS**

To Whom It May Concern:

Attached is a **\$8,375.00** check for payment of the Annual Mining Claim Maintenance Fees for the **67 claims** listed on the attached Exhibit A. The claims are located in Mohave County, Arizona.

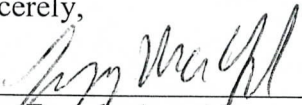
These payments are made by the owner of the mining claims, Bonanza Explorations, Inc., 290 Gentry Way, Suite 6, Reno, Nevada 89502.

The full names of the mining claims and the Bureau of Land Management mining claim serial numbers assigned to the mining claims are described in the attached Exhibit A.

Please mail the time stamped originals back to American Bonanza Gold Mining Corp., 290 Gentry Way, Suite 6, Reno, Nevada 89502.

Please contact Bonanza Explorations Inc. should you have any questions.

Sincerely,

  
\_\_\_\_\_  
Greg French, Agent for  
Bonanza Explorations Inc.

ENTERED IN COMPUTER

8/9/05

**Bonanza Explorations Inc.**

290 Gentry Way, Suite 6

Reno, Nevada 89502

Telephone: (775) 824-0707 Fax: (775) 824-0898

PHOENIX, ARIZONA

2005 JUL 21 A 10: 18

RECEIVED  
B.L.M. AZ STATE OFFICE

# EXHIBIT A

## Oatman Properties - Mohave County, Arizona

The following unpatented lode mining claims situated in Sections 3,4,9, & 10 in T 19 N, R 20 W, (Gila & Salt River Meridian), Mohave County, Arizona:

<u>Claim Name</u>	<u>BLM/AMC #</u>	<u>Maricopa Co. Recordation #</u>
OAT 1	358874	03-103694
OAT 2	358875	03-103695
OAT 3	358876	03-103696
OAT 4	358877	03-103697
OAT 5	358878	03-103698
OAT 6	358879	03-103699
OAT 7	358880	03-103700
OAT 8	358881	03-103701
OAT 9	358882	03-103702
OAT10	358883	03-103703
OAT 11	358884	03-103704
OAT12	358885	03-103705
OAT13	358886	03-103706
OAT14	358887	03-103707
OAT15	358888	03-103708
OAT16	358889	03-103709
OAT17	358890	03-103710
OAT18	358891	03-103711
OAT29	358892	03-103712
OAT30	358893	03-103713
OAT31	358894	03-103714
OAT32	358895	03-103715
OAT33	358896	03-103716
OAT34	358897	03-103717
OAT35	358898	03-103718
OAT36	358899	03-103719
OAT37	358900	03-103720
OAT38	358901	03-103721
OAT39	358902	03-103722
OAT40	358903	03-103723
OAT41	358904	03-103724
OAT42	358905	03-103725
OAT43	358906	03-103726
OAT44	358907	03-103727
OAT45	358908	03-103728
OAT46	358909	03-103729

67 50

2005 JUL 21 A 10:19

RECEIVED  
B.L.M. AZ STATE OFFICE

PHOENIX ARIZONA

ENTERED IN COMPUTER

8/9/05



OAT47	358910	03-103730
OAT48	358911	03-103731
OAT49	358912	03-103732
OAT50	358913	03-103733
OAT51	358914	03-103734
OAT52	358915	03-103735
OAT53	358916	03-103736
OAT54	358917	03-103737
OAT55	358918	03-103738
OAT56	358919	03-103739
OAT57	358920	03-103740
OAT58	358921	03-103741
OAT59	358922	03-103742
OAT60	358923	03-103743
OAT61	358924	03-103744
OAT62	358925	03-103745
OAT63	358926	03-103746
OAT64	358927	03-103747
OAT65	358928	03-103748
OAT66	358929	03-103749
OAT67	358930	03-103750
OAT68	358931	03-103751
OAT69	358932	03-103752
OAT70	358933	03-103753
OAT71	358934	03-103754
OAT72	358935	03-103755
OAT73	358936	03-103756
OAT74	358937	03-103757
OAT75	358938	03-103758
OAT76	358939	03-103759
OAT77	358940	03-103760

**Total: 67 Claims**

PHOENIX, ARIZONA

2005 JUL 21 A 10:19

RECEIVED  
B.L.M. AZ STATE OFFICE

ii

ENTERED IN COMPUTER

RS 8/9/05

358874  
Sc

# Bonanza Explorations Inc.

67 cl @ 125  
\$ 8,375.00  
JP

U.S. Bureau of Land Management  
Phoenix Field Office  
222 North Central Ave.  
Phoenix, Arizona 85004-2203

**SUBJECT: PAYMENT OF CLAIM MAINTENANCE FEES AND NOTICE OF INTENT TO HOLD UNPATENTED MINING CLAIMS**

To Whom It May Concern:

Attached is a \$8,375.00 check for payment of the Annual Mining Claim Maintenance Fees for the 67 claims listed on the attached Exhibit A. The claims are located in Mohave County, Arizona.


These payments are made by the owner of the mining claims, Bonanza Explorations, Inc., 290 Gentry Way, Suite 6, Reno, Nevada 89502.

The full names of the mining claims and the Bureau of Land Management mining claim serial numbers assigned to the mining claims are described in the attached Exhibit A.

Please mail the time stamped originals back to American Bonanza Gold Mining Corp., 290 Gentry Way, Suite 6, Reno, Nevada 89502.

Please contact Bonanza Explorations Inc. should you have any questions.

Sincerely,

  
Brian Kirwin, President  
Bonanza Explorations Inc.

RECEIVED  
B.L.M. AZ STATE OFFICE  
2004 AUG 11 A 10:03  
PHOENIX, ARIZONA

Verify 10/22/04 Sc  
ENTERED INTO COMPUTER

8/31/04 AB

**Bonanza Explorations Inc.**  
290 Gentry Way, Suite 6  
Reno, Nevada 89502  
Telephone: (775) 824-0707 Fax: (775) 824-0898

# EXHIBIT A

## *Oatman Properties - Mohave County, Arizona*

The following unpatented lode mining claims situated in Sections 3,4,9, & 10 in T 19 N, R 20 W, (Gila & Salt River Meridian), Mohave County, Arizona:

<u>Claim Name</u>	<u>BLM/AMC #</u>	<u>Maricopa Co. Recordation #</u>
OAT 1	358874	03-103694
OAT 2	358875	03-103695
OAT 3	358876	03-103696
OAT 4	358877	03-103697
OAT 5	358878	03-103698
OAT 6	358879	03-103699
OAT 7	358880	03-103700
OAT 8	358881	03-103701
OAT 9	358882	03-103702
OAT10	358883	03-103703
OAT 11	358884	03-103704
OAT12	358885	03-103705
OAT13	358886	03-103706
OAT14	358887	03-103707
OAT15	358888	03-103708
OAT16	358889	03-103709
OAT17	358890	03-103710
OAT18	358891	03-103711
OAT29	358892	03-103712
OAT30	358893	03-103713
OAT31	358894	03-103714
OAT32	358895	03-103715
OAT33	358896	03-103716
OAT34	358897	03-103717
OAT35	358898	03-103718
OAT36	358899	03-103719
OAT37	358900	03-103720
OAT38	358901	03-103721
OAT39	358902	03-103722
OAT40	358903	03-103723
OAT41	358904	03-103724
OAT42	358905	03-103725
OAT43	358906	03-103726
OAT44	358907	03-103727
OAT45	358908	03-103728
OAT46	358909	03-103729

PHOENIX, ARIZONA

2004 AUG 11 A 10:03

RECEIVED  
BLM. AZ STATE OFFICE

OAT47	358910	03-103730
OAT48	358911	03-103731
OAT49	358912	03-103732
OAT50	358913	03-103733
OAT51	358914	03-103734
OAT52	358915	03-103735
OAT53	358916	03-103736
OAT54	358917	03-103737
OAT55	358918	03-103738
OAT56	358919	03-103739
OAT57	358920	03-103740
OAT58	358921	03-103741
OAT59	358922	03-103742
OAT60	358923	03-103743
OAT61	358924	03-103744
OAT62	358925	03-103745
OAT63	358926	03-103746
OAT64	358927	03-103747
OAT65	358928	03-103748
OAT66	358929	03-103749
OAT67	358930	03-103750
OAT68	358931	03-103751
OAT69	358932	03-103752
OAT70	358933	03-103753
OAT71	358934	03-103754
OAT72	358935	03-103755
OAT73	358936	03-103756
OAT74	358937	03-103757
OAT75	358938	03-103758
OAT76	358939	03-103759
OAT77	358940	03-103760

**Total: 67 Claims**

PHOENIX, ARIZONA

2004 AUG 11 A 10: 03

RECEIVED  
B.L.M. AZ STATE OFFICE

**United States Department of the Interior**  
**Bureau of Land Management**  
 BUSINESS & SUPPORT SVCS DIV  
 222 N CENTRAL AVE  
 PHOENIX, AZ 85004 -2203  
 Phone: (602) 417-9200

Receipt	
No:	925968

**Transaction #:** 960157  
**Date of Transaction:** 08/11/2004

<b>CUSTOMER:</b>	BONANZA EXPLORATIONS INC 290 GENTRY WAY, STE 6 RENO,NV 89502
------------------	--

LINE #	QTY	DESCRIPTION	REMARKS	UNIT PRICE	TOTAL
1	1.00	LOCATABLE MINERALS / MINING CLAIMS-NOT NEW-UNADJUD,ONE AUTH NO. ONLY / MINING CLAIM MONEY RECEIVED (455) <b>CASES: AMC358874/\$8375.00</b>	MAINT 2005 (67)	- n/a -	8375.00
<b>TOTAL:</b>					<b>\$8,375.00</b>

PAYMENT INFORMATION			
1	<b>AMOUNT:</b>	\$8,375.00	<b>POSTMARKED:</b> N/A
	<b>TYPE:</b>	CHECK	<b>RECEIVED:</b> 08/11/2004
	<b>CHECK NO:</b>	2362	
	<b>NAME:</b>	BONANZA EXPLORATIONS INC 290 GENTRY WAY, STE 6 RENO NV 89502	

REMARKS

This receipt was generated by the automated BLM Collections and Billing System and is a paper representation of a portion of the official electronic record contained therein.



**NOTICE OF LOCATION OF LODE MINING CLAIM**  
**State of Arizona**

KNOW ALL PERSONS BY THESE PRESENTS THAT:

*Ret*  
Bonanza Explorations, Inc.  
290 Gentry Way, Suite 6  
Reno, Nevada 89502

Hereby claims this ground as a lode mining claim. The name of the claim is the OAT 70

The size of the claim is 1500 feet in length and 600 feet in width.

The general course of this claim is East-West.

From this location monument the claim extends 1495 feet in a West and 5 feet in a East direction, together with 300 ft each side of the location monument.

SW	Quarter of Section 4	Township 19 N	Range 20 W
SE	Quarter of Section 4	Township 19 N	Range 20 W
	Quarter of Section 0	Township 0 N	Range 0 W
	Quarter of Section 0	Township 0 N	Range 0 W

This location monument is situated in Section 4, Township 19 North, Range 20 West  
Of the G & SR, County of Mohave State of Arizona.

The NE corner of OAT 70 is approximately 2231 ft West and 3000 South from the NW corner of  
Section 3 T 19 N; R 20 W, G & SRM.

Located on the 18 day of October, 2003.

By: 

Robley E. Berty, agent for  
Bonanza Explorations, Inc.

MOHAVE COUNTY, ARIZONA

2003 DEC 10 P 12: 08

RECEIVED  
BLM, AZ STATE OFFICE

AMC 358933

**NOTICE OF LOCATION OF LODE MINING CLAIM**  
**State of Arizona**

KNOW ALL PERSONS BY THESE PRESENTS THAT:

*Ret*  
Bonanza Explorations, Inc.  
290 Gentry Way, Suite 6  
Reno, Nevada 89502

Hereby claims this ground as a lode mining claim. The name of the claim is the OAT 71

The size of the claim is 1500 feet in length and 600 feet in width.

The general course of this claim is East-West.

From this location monument the claim extends 1495 feet in a West and 5 feet in a East direction, together with 300 ft each side of the location monument.

SW	Quarter of Section 4	Township 19 N	Range 20 W
SE	Quarter of Section 4	Township 19 N	Range 20 W
	Quarter of Section 0	Township 0 N	Range 0 W
	Quarter of Section 0	Township 0 N	Range 0 W

This location monument is situated in Section 4, Township 19 North, Range 20 West  
Of the G & SR, County of Mohave State of Arizona.

The NE corner of OAT 71 is approximately 2231 ft West and 3600 South from the NW corner of  
Section 3 T 19 N; R 20 W, G & SRM.

Located on the \_\_\_ 18 day of October, 2003.

By: 

Robley E. Berry, agent for  
Bonanza Explorations, Inc.

RECEIVED  
BLM, AZ STATE OFFICE  
2003 DEC 10 P 12: 08  
PHOENIX, ARIZONA

AMC 358934

**NOTICE OF LOCATION OF LODE MINING CLAIM  
State of Arizona**

KNOW ALL PERSONS BY THESE PRESENTS THAT:

*Ret*  
**Bonanza Explorations, Inc.  
290 Gentry Way, Suite 6  
Reno, Nevada 89502**

Hereby claims this ground as a lode mining claim. The name of the claim is the OAT 72

The size of the claim is 1500 feet in length and 600 feet in width.

The general course of this claim is East-West.

From this location monument the claim extends 1495 feet in a West and 5 feet in a East direction, together with 300 ft each side of the location monument.

SW	Quarter of Section 4	Township 19 N	Range 20 W
SE	Quarter of Section 4	Township 19 N	Range 20 W
	Quarter of Section 0	Township 0 N	Range 0 W
	Quarter of Section 0	Township 0 N	Range 0 W

This location monument is situated in Section 4, Township 19 North, Range 20 West  
Of the G & SR, County of Mohave State of Arizona.

The NE corner of OAT 72 is approximately 2231 ft West and 4200 South from the NW corner of  
Section 3 T 19 N; R 20 W, G & SRM.

Located on the \_\_\_\_ 18 day of October, 2003.

By: 

**Robley E. Berry, agent for  
Bonanza Explorations, Inc.**

RECEIVED  
FILM AZ STATE OFFICE  
2003 DEC 10 P 12:08  
PHOENIX, ARIZONA

AMC 358935

**NOTICE OF LOCATION OF LODE MINING CLAIM**  
**State of Arizona**

KNOW ALL PERSONS BY THESE PRESENTS THAT:

*Ret*  
**Bonanza Explorations, Inc.**  
**290 Gentry Way, Suite 6**  
**Reno, Nevada 89502**

Hereby claims this ground as a lode mining claim. The name of the claim is the OAT 73

The size of the claim is 1500 feet in length and 600 feet in width.

The general course of this claim is East-West.

From this location monument the claim extends 1495 feet in a West and 5 feet in a East direction, together with 300 ft each side of the location monument.

SW	Quarter of Section 4	Township 19 N	Range 20 W
SE	Quarter of Section 4	Township 19 N	Range 20 W
NW	Quarter of Section 9	Township 19 N	Range 20 W
NE	Quarter of Section 9	Township 19 N	Range 20 W

This location monument is situated in Section 4, Township 19 North, Range 20 West  
Of the G & SR, County of Mohave State of Arizona.

The NE corner of OAT 73 is approximately 2231 ft West and 4800 South from the NW corner of  
Section 3 T 19 N; R 20 W, G & SRM.

Located on the \_\_\_ 18 day of October, 2003.

By: 

**Robley E. Berry, agent for**  
**Bonanza Explorations, Inc.**

PHOENIX, ARIZONA

2003 DEC 10 P 12: 08

RECEIVED  
BLM AZ STATE OFFICE

AMC 358936

**NOTICE OF LOCATION OF LODE MINING CLAIM  
State of Arizona**

KNOW ALL PERSONS BY THESE PRESENTS THAT:

*Ret*

**Bonanza Explorations, Inc.  
290 Gentry Way, Suite 6  
Reno, Nevada 89502**

Hereby claims this ground as a lode mining claim. The name of the claim is the OAT 74

The size of the claim is 1500 feet in length and 600 feet in width.

The general course of this claim is East-West.

From this location monument the claim extends 1495 feet in a West and 5 feet in a East direction, together with 300 ft each side of the location monument.

NW	Quarter of Section 9	Township 19 N	Range 20 W
NE	Quarter of Section 9	Township 19 N	Range 20 W
	Quarter of Section 0	Township 0 N	Range 0 W
	Quarter of Section 0	Township 0 N	Range 0 W

This location monument is situated in Section 9, Township 19 North, Range 20 West  
Of the G & SR, County of Mohave State of Arizona.

The NE corner of OAT 74 is approximately 2231 ft West and 5400 South from the NW corner of  
Section 3 T 19 N; R 20 W, G & SRM.

Located on the 18 day of October, 2003.

By: *Robley E. Berry*  
**Robley E. Berry, agent for  
Bonanza Explorations, Inc.**

PRESENX, ARIZONA

2003 DEC 10 P 12: 08

RECEIVED  
R.L.M. AZ STATE OFFICE

AMC 358937



**NOTICE OF LOCATION OF LODE MINING CLAIM  
State of Arizona**

KNOW ALL PERSONS BY THESE PRESENTS THAT:

*Ret*  
Bonanza Explorations, Inc.  
290 Gentry Way, Suite 6  
Reno, Nevada 89502

Hereby claims this ground as a lode mining claim. The name of the claim is the OAT 75

The size of the claim is 1500 feet in length and 600 feet in width.

The general course of this claim is East-West.

From this location monument the claim extends 1495 feet in a West and 5 feet in a East direction, together with 300 ft each side of the location monument.

NW	Quarter of Section 9	Township 19 N	Range 20 W
NE	Quarter of Section 9	Township 19 N	Range 20 W
	Quarter of Section 0	Township 0 N	Range 0 W
	Quarter of Section 0	Township 0 N	Range 0 W

This location monument is situated in Section 9, Township 19 North, Range 20 West  
Of the G & SR, County of Mohave State of Arizona.

The NE corner of OAT 75 is approximately 2231 ft West and 6000 South from the NW corner of  
Section 3 T 19 N; R 20 W, G & SRM.

Located on the \_\_\_\_ 18 day of October, 2003.

By: 

Robley E. Berry, agent for  
Bonanza Explorations, Inc.

PHOENIX, ARIZONA

2003 DEC 10 P 12:08

RECEIVED  
PLM AT STATE OFFICE

AMC 358938

**NOTICE OF LOCATION OF LODE MINING CLAIM  
State of Arizona**

KNOW ALL PERSONS BY THESE PRESENTS THAT:

*Ret*

**Bonanza Explorations, Inc.**  
290 Gentry Way, Suite 6  
Reno, Nevada 89502

Hereby claims this ground as a lode mining claim. The name of the claim is the OAT 76

The size of the claim is 1500 feet in length and 600 feet in width.

The general course of this claim is East-West.


From this location monument the claim extends 1495 feet in a West and 5 feet in a East direction, together with 300 ft each side of the location monument.

NW	Quarter of Section 9	Township 19 N	Range 20 W
NE	Quarter of Section 9	Township 19 N	Range 20 W
	Quarter of Section 0	Township 0 N	Range 0 W
	Quarter of Section 0	Township 0 N	Range 0 W

This location monument is situated in Section 9, Township 19 North, Range 20 West of the G & SR, County of Mohave State of Arizona.

The NE corner of OAT 76 is approximately 2231 ft West and 6600 South from the NW corner of Section 3 T 19 N; R 20 W, G & SRM.

Located on the 18 day of October, 2003.

By:   
Robley E. Berry, agent for  
Bonanza Explorations, Inc.

RECEIVED  
BLM AZ STATE OFFICE  
2003 DEC 10 P 12:08  
TUCSON, ARIZONA

AMC 358939

**NOTICE OF LOCATION OF LODE MINING CLAIM**  
**State of Arizona**

KNOW ALL PERSONS BY THESE PRESENTS THAT:

*Ret*

**Bonanza Explorations, Inc.**  
290 Gentry Way, Suite 6  
Reno, Nevada 89502

Hereby claims this ground as a lode mining claim. The name of the claim is the OAT 77

The size of the claim is 1500 feet in length and 600 feet in width.

The general course of this claim is East-West.

From this location monument the claim extends 1495 feet in a West and 5 feet in a East direction, together with 300 ft each side of the location monument.

NW	Quarter of Section 9	Township 19 N	Range 20 W
NE	Quarter of Section 9	Township 19 N	Range 20 W
	Quarter of Section 0	Township 0 N	Range 0 W
	Quarter of Section 0	Township 0 N	Range 0 W

This location monument is situated in Section 9, Township 19 North, Range 20 West  
Of the G & SR, County of Mohave State of Arizona.

The NE corner of OAT 77 is approximately 2231 ft West and 7200 South from the NW corner of  
Section 3 T 19 N; R 20 W, G & SRM.

Located on the \_\_\_ 18 day of October, 2003.

By: 

**Robley E. Berry, agent for**  
**Bonanza Explorations, Inc.**

RECEIVED  
BLM, AZ STATE OFFICE  
2003 DEC 10 P 12:08  
PHOENIX, ARIZONA

AMC 358940

7

2003103733 BK 4789 PG 977  
OFFICIAL RECORDS OF MOHAVE COUNTY  
JOAN MC CALL, MOHAVE COUNTY RECORDER  
12/08/2003 10:45A PAGE 1 OF 2  
BONANZA EXPLORATIONS INC/ROB BERRY  
RECORDING FEE 14.00

## NOTICE OF LOCATION OF LODE MINING CLAIM State of Arizona

KNOW ALL PERSONS BY THESE PRESENTS THAT:

*Ret*

**Bonanza Explorations, Inc.**  
290 Gentry Way, Suite 6  
Reno, Nevada 89502

Hereby claims this ground as a lode mining claim. The name of the claim is the OAT 50

The size of the claim is 1500 feet in length and 600 feet in width.

The general course of this claim is East-West.


From this location monument the claim extends 1495 feet in a East and 5 feet in a West direction, together with 300 ft each side of the location monument.

NE	Quarter of Section 9	Township 19 N	Range 20 W
NW	Quarter of Section 10	Township 19 N	Range 20 W
	Quarter of Section 0	Township 0 N	Range 0 W
	Quarter of Section 0	Township 0 N	Range 0 W

This location monument is situated in Section 9, Township 19 North, Range 20 West Of the G & SR, County of Mohave State of Arizona.

The NW corner of OAT 50 is approximately 731 ft West and 6000 South from the NW corner of Section 3 T 19 N; R 20 W, G & SRM.

Located on the 17 day of October, 2003.

By:   
Robley E. Berry, agent for  
Bonanza Explorations, Inc.

RECEIVED  
S.L.M. AZ STATE OFFICE  
2003 DEC 10 P 12:07  
MOHAVE, ARIZONA

AMB 358913

2

2003103734 BK 4789 PG 979  
OFFICIAL RECORDS OF MOHAVE COUNTY  
JOAN MC CALL, MOHAVE COUNTY RECORDER  
12/08/2003 10:45A PAGE 1 OF 2  
BONANZA EXPLORATIONS INC/ROB BERRY  
RECORDING FEE 14.00

## NOTICE OF LOCATION OF LODE MINING CLAIM State of Arizona

KNOW ALL PERSONS BY THESE PRESENTS THAT:

*Ret*  
**Bonanza Explorations, Inc.**  
290 Gentry Way, Suite 6  
Reno, Nevada 89502

Hereby claims this ground as a lode mining claim. The name of the claim is the OAT 51

The size of the claim is 1500 feet in length and 600 feet in width.

The general course of this claim is East-West.


From this location monument the claim extends 5 feet in a East and 1495 feet in a West direction, together with 300 ft each side of the location monument.

NE	Quarter of Section 9	Township 19 N	Range 20 W
	Quarter of Section 0	Township 0 N	Range 0 W
	Quarter of Section 0	Township 0 N	Range 0 W
	Quarter of Section 0	Township 0 N	Range 0 W

This location monument is situated in Section 9, Township 19 North, Range 20 West  
Of the G & SR, County of Mohave State of Arizona.

The NE corner of OAT 51 is approximately 731 ft West and 6600 South from the NW corner of Section  
3 T 19 N; R 20 W, G & SRM.

Located on the      17 day of October, 2003.

By:   
Robley E. Berry, agent for  
Bonanza Explorations, Inc.

RECEIVED  
BLM, AZ STATE OFFICE  
2003 DEC 10 12:07  
PIEBIX, ARIZONA

AMC 358914



**NOTICE OF LOCATION OF LODE MINING CLAIM**  
**State of Arizona**

KNOW ALL PERSONS BY THESE PRESENTS THAT:

*Ret*  
**Bonanza Explorations, Inc.**  
**290 Gentry Way, Suite 6**  
**Reno, Nevada 89502**

Hereby claims this ground as a lode mining claim. The name of the claim is the OAT 52

The size of the claim is 1500 feet in length and 600 feet in width.

The general course of this claim is East-West.

From this location monument the claim extends 1495 feet in a East and 5 feet in a West direction, together with 300 ft each side of the location monument.

NE	Quarter of Section 9	Township 19 N	Range 20 W
NW	Quarter of Section 10	Township 19 N	Range 20 W
	Quarter of Section 0	Township 0 N	Range 0 W
	Quarter of Section 0	Township 0 N	Range 0 W

This location monument is situated in Section 9, Township 19 North, Range 20 West  
Of the G & SR, County of Mohave State of Arizona.

The NW corner of OAT 52 is approximately 731 ft West and 6600 South from the NW corner of  
Section 3 T 19 N; R 20 W, G & SRM.

Located on the \_\_\_ 17 day of October, 2003.

By

*Robley E. Berry*  
Robley E. Berry, agent for  
Bonanza Explorations, Inc.

PHOENIX, ARIZONA

2003 DEC 10 P 12:07

RECEIVED  
BLM, AZ STATE OFFICE

AMP 358915

2

**NOTICE OF LOCATION OF LODE MINING CLAIM  
State of Arizona**

KNOW ALL PERSONS BY THESE PRESENTS THAT:

*Ret*

**Bonanza Explorations, Inc.  
290 Gentry Way, Suite 6  
Reno, Nevada 89502**

Hereby claims this ground as a lode mining claim. The name of the claim is the **OAT 53**

The size of the claim is **1500** feet in length and **600** feet in width.

The general course of this claim is **East-West**.


From this location monument the claim extends **5** feet in a **East** and **1495** feet in a **West** direction, together with **300** ft each side of the location monument.

NE	Quarter of Section 9	Township 19 N	Range 20 W
	Quarter of Section 0	Township 0 N	Range 0 W
	Quarter of Section 0	Township 0 N	Range 0 W
	Quarter of Section 0	Township 0 N	Range 0 W

This location monument is situated in Section **9**, Township **19** North, Range **20** West of the G & SR, County of **Mohave** State of Arizona.

The NE corner of **OAT 53** is approximately **731** ft West and **7200** South from the NW corner of Section 3 T 19 N; R 20 W, G & SRM.

Located on the      17 day of **October**, **2003**.

By:   
**Robley E. Berry, agent for  
Bonanza Explorations, Inc.**

RECEIVED  
BLM AZ STATE OFFICE  
2003 DEC 10 P 12:07  
MOHAVE, ARIZONA

AMC 358916

**NOTICE OF LOCATION OF LODE MINING CLAIM  
State of Arizona**

KNOW ALL PERSONS BY THESE PRESENTS THAT:

*le*  
Bonanza Explorations, Inc.  
290 Gentry Way, Suite 6  
Reno, Nevada 89502

Hereby claims this ground as a lode mining claim. The name of the claim is the OAT 54

The size of the claim is 1500 feet in length and 600 feet in width.

The general course of this claim is East-West.

From this location monument the claim extends 1495 feet in a East and 5 feet in a West direction, together with 300 ft each side of the location monument.

NE	Quarter of Section 9	Township 19 N	Range 20 W
NW	Quarter of Section 10	Township 19 N	Range 20 W
	Quarter of Section 0	Township 0 N	Range 0 W
	Quarter of Section 0	Township 0 N	Range 0 W

This location monument is situated in Section 9, Township 19 North, Range 20 West  
Of the G & SR, County of Mohave State of Arizona.

The NW corner of OAT 54 is approximately 731 ft West and 7200 South from the NW corner of  
Section 3 T 19 N; R 20 W, G & SRM.

Located on the \_\_\_\_ 17 day of October, 2003.

By: \_\_\_\_\_

*Robley E. Berry*  
Robley E. Berry, agent for  
Bonanza Explorations, Inc.

RECEIVED  
PACIFIC ARIZONA

2003 DEC 10 P 12: 07

RECEIVED  
BLM. AZ STATE OFFICE

AMC 358917

7

2003103738 BK 4789 PG 987  
OFFICIAL RECORDS OF MOHAVE COUNTY  
JOAN MC CALL, MOHAVE COUNTY RECORDER  
12/08/2003 10:46A PAGE 1 OF 2  
BONANZA EXPLORATIONS INC/ROB BERRY  
RECORDING FEE 14.00

**NOTICE OF LOCATION OF LODE MINING CLAIM  
State of Arizona**

KNOW ALL PERSONS BY THESE PRESENTS THAT:

*Ret*

**Bonanza Explorations, Inc.  
290 Gentry Way, Suite 6  
Reno, Nevada 89502**

Hereby claims this ground as a lode mining claim. The name of the claim is the OAT 55

The size of the claim is 1500 feet in length and 600 feet in width.

The general course of this claim is East-West.


From this location monument the claim extends 5 feet in a East and 1495 feet in a West direction, together with 300 ft each side of the location monument.

NE	Quarter of Section 9	Township 19 N	Range 20 W
SE	Quarter of Section 9	Township 19 N	Range 20 W
	Quarter of Section 0	Township 0 N	Range 0 W
	Quarter of Section 0	Township 0 N	Range 0 W

This location monument is situated in Section 9, Township 19 North, Range 20 West Of the G & SR, County of Mohave State of Arizona.

The NE corner of OAT 55 is approximately 731 ft West and 7800 South from the NW corner of Section 3 T 19 N; R 20 W, G & SRM.

Located on the 17 day of October, 2003.

By:   
Robley E. Berry, agent for  
Bonanza Explorations, Inc.

RECEIVED  
PALM SPRING STATE OFFICE  
2003 DEC 10 P 12:07  
PHOENIX, ARIZONA

AMC 358918

2

2003103739 BK 4789 PG 989  
OFFICIAL RECORDS OF MOHAVE COUNTY  
JOAN MC CALL, MOHAVE COUNTY RECORDER  
12/08/2003 10:47A PAGE 1 OF 2  
BONANZA EXPLORATIONS INC/ROB BERRY  
RECORDING FEE 14.00

**NOTICE OF LOCATION OF LODE MINING CLAIM  
State of Arizona**

KNOW ALL PERSONS BY THESE PRESENTS THAT:

*Ret*

**Bonanza Explorations, Inc.**  
290 Gentry Way, Suite 6  
Reno, Nevada 89502

Hereby claims this ground as a lode mining claim. The name of the claim is the OAT 56

The size of the claim is 1500 feet in length and 600 feet in width.

The general course of this claim is East-West.


From this location monument the claim extends 1495 feet in a East and 5 feet in a West direction, together with 300 ft each side of the location monument.

NE	Quarter of Section 9	Township 19 N	Range 20 W
SE	Quarter of Section 9	Township 19 N	Range 20 W
NW	Quarter of Section 10	Township 19 N	Range 20 W
SW	Quarter of Section 10	Township 19 N	Range 20 W

This location monument is situated in Section 9, Township 19 North, Range 20 West Of the G & SR, County of Mohave State of Arizona.

The NW corner of OAT 56 is approximately 731 ft West and 7800 South from the NW corner of Section 3 T 19 N; R 20 W, G & SRM.

Located on the 17 day of October, 2003.

By:   
Robley E. Berry, agent for  
Bonanza Explorations, Inc.

RECEIVED  
PLM. AZ STATE OFFICE  
2003 DEC 10 P 12:07  
TERRIK, ARIZONA

AMC 358919



**NOTICE OF LOCATION OF LODE MINING CLAIM  
State of Arizona**

KNOW ALL PERSONS BY THESE PRESENTS THAT:

*Ret*  
Bonanza Explorations, Inc.  
290 Gentry Way, Suite 6  
Reno, Nevada 89502

Hereby claims this ground as a lode mining claim. The name of the claim is the OAT 57

The size of the claim is 1500 feet in length and 600 feet in width.

The general course of this claim is East-West.

From this location monument the claim extends 5 feet in a East and 1495 feet in a West direction, together with 300 ft each side of the location monument.

SE	Quarter of Section 9	Township 19 N	Range 20 W
	Quarter of Section 0	Township 0 N	Range 0 W
	Quarter of Section 0	Township 0 N	Range 0 W
	Quarter of Section 0	Township 0 N	Range 0 W

This location monument is situated in Section 9, Township 19 North, Range 20 West  
Of the G & SR, County of Mohave State of Arizona.

The NE corner of OAT 57 is approximately 731 ft West and 8400 South from the NW corner of Section  
3 T 19 N; R 20 W, G & SRM.

Located on the 17 day of October, 2003.

By: 

Robley E. Berry, agent for  
Bonanza Explorations, Inc.

RECEIVED  
DEPT. OF REVENUE, ARIZONA

2003 DEC 10 P 12:07

RECEIVED  
DEPT. OF REVENUE, ARIZONA

ANC 358920

2

### NOTICE OF LOCATION OF LODE MINING CLAIM State of Arizona

KNOW ALL PERSONS BY THESE PRESENTS THAT:

*Ret*

**Bonanza Explorations, Inc.**  
290 Gentry Way, Suite 6  
Reno, Nevada 89502

Hereby claims this ground as a lode mining claim. The name of the claim is the OAT 58

The size of the claim is 1500 feet in length and 600 feet in width.

The general course of this claim is East-West.


From this location monument the claim extends 1495 feet in a East and 5 feet in a West direction, together with 300 ft each side of the location monument.

SE	Quarter of Section 9	Township 19 N	Range 20 W
SW	Quarter of Section 10	Township 19 N	Range 20 W
	Quarter of Section 0	Township 0 N	Range 0 W
	Quarter of Section 0	Township 0 N	Range 0 W

This location monument is situated in Section 9, Township 19 North, Range 20 West Of the G & SR, County of Mohave State of Arizona.

The NW corner of OAT 58 is approximately 731 ft West and 8400 South from the NW corner of Section 3 T 19 N; R 20 W, G & SRM.

Located on the \_\_\_ 17 day of October, 2003.

By:   
Robley E. Berry, agent for  
Bonanza Explorations, Inc.

RECEIVED  
D.L.H. AZ STATE OFFICE  
2003 DEC 10 P 12:07  
PHOENIX, ARIZONA

AMC 358921

**NOTICE OF LOCATION OF LODE MINING CLAIM**  
**State of Arizona**

KNOW ALL PERSONS BY THESE PRESENTS THAT:

**Bonanza Explorations, Inc.**  
290 Gentry Way, Suite 6  
Reno, Nevada 89502

Hereby claims this ground as a lode mining claim. The name of the claim is the OAT 59

The size of the claim is 1500 feet in length and 600 feet in width.

The general course of this claim is East-West.

From this location monument the claim extends 5 feet in a East and 1495 feet in a West direction, together with 300 ft each side of the location monument.

SE	Quarter of Section 9	Township 19 N	Range 20 W
	Quarter of Section 0	Township 0 N	Range 0 W
	Quarter of Section 0	Township 0 N	Range 0 W
	Quarter of Section 0	Township 0 N	Range 0 W

This location monument is situated in Section 9, Township 19 North, Range 20 West  
Of the G & SR, County of Mohave State of Arizona.

The NE corner of OAT 59 is approximately 731 ft West and 9000 South from the NW corner of Section  
3 T 19 N; R 20 W , G & SRM.

Located on the \_\_\_\_ 17 day of October , 2003.

By: \_\_\_\_\_

*Robley E. Berry*  
Robley E. Berry, agent for  
Bonanza Explorations, Inc.

PHOENIX, ARIZONA

2003 DEC 10 P 12:07

RECEIVED  
ELM. AZ STATE OFFICE

AMC 358922

**NOTICE OF LOCATION OF LODE MINING CLAIM  
State of Arizona**

KNOW ALL PERSONS BY THESE PRESENTS THAT:

*Ret*  
**Bonanza Explorations, Inc.  
290 Gentry Way, Suite 6  
Reno, Nevada 89502**

Hereby claims this ground as a lode mining claim. The name of the claim is the OAT 60

The size of the claim is 1500 feet in length and 600 feet in width.

The general course of this claim is East-West.

From this location monument the claim extends 1495 feet in a East and 5 feet in a West direction, together with 300 ft each side of the location monument.

SE	Quarter of Section 9	Township 19 N	Range 20 W
SW	Quarter of Section 10	Township 19 N	Range 20 W
	Quarter of Section 0	Township 0 N	Range 0 W
	Quarter of Section 0	Township 0 N	Range 0 W

This location monument is situated in Section 9, Township 19 North, Range 20 West  
Of the G & SR, County of Mohave State of Arizona.

The NW corner of OAT 60 is approximately 731 ft West and 9000 South from the NW corner of  
Section 3 T 19 N; R 20 W, G & SRM.

Located on the 17 day of October, 2003.

By: *Rob E. Berry*

**Robley E. Berry, agent for  
Bonanza Explorations, Inc.**

RECEIVED  
CLAIM AZ STATE OFFICE  
2003 DEC 10 P 12:07  
MOHAVE, ARIZONA

AMC 358923

**NOTICE OF LOCATION OF LODE MINING CLAIM**  
**State of Arizona**

KNOW ALL PERSONS BY THESE PRESENTS THAT:

*Ret*  
**Bonanza Explorations, Inc.**  
**290 Gentry Way, Suite 6**  
**Reno, Nevada 89502**

Hereby claims this ground as a lode mining claim. The name of the claim is the **OAT 61**

The size of the claim is **1500** feet in length and **600** feet in width.

The general course of this claim is **East-West**.

From this location monument the claim extends **5** feet in a **East** and **1495** feet in a **West** direction, together with **300** ft each side of the location monument.

SE	Quarter of Section 9	Township 19 N	Range 20 W
	Quarter of Section 0	Township 0 N	Range 0 W
	Quarter of Section 0	Township 0 N	Range 0 W
	Quarter of Section 0	Township 0 N	Range 0 W

This location monument is situated in Section **9**, Township **19** North, Range **20** West  
Of the G & SR, County of **Mohave** State of Arizona.

The NE corner of **OAT 61** is approximately **731** ft West and **9600** South from the NW corner of Section  
3 T 19 N; R 20 W, G & SRM.

Located on the      17 day of **October**, **2003**.

By: 

**Robley E. Berry, agent for**  
**Bonanza Explorations, Inc.**

RECEIVED  
B.L.M. ARIZONA  
STATE OFFICE

2003 DEC 10 P 12:07

ANC 358924



**NOTICE OF LOCATION OF LODE MINING CLAIM**  
**State of Arizona**

KNOW ALL PERSONS BY THESE PRESENTS THAT:

*Ret*  
Bonanza Explorations, Inc.  
290 Gentry Way, Suite 6  
Reno, Nevada 89502

Hereby claims this ground as a lode mining claim. The name of the claim is the OAT 62

The size of the claim is 1500 feet in length and 600 feet in width.

The general course of this claim is East-West.

From this location monument the claim extends 1495 feet in a East and 5 feet in a West direction, together with 300 ft each side of the location monument.

SE	Quarter of Section 9	Township 19 N	Range 20 W
SW	Quarter of Section 10	Township 19 N	Range 20 W
	Quarter of Section 0	Township 0 N	Range 0 W
	Quarter of Section 0	Township 0 N	Range 0 W

This location monument is situated in Section 9, Township 19 North, Range 20 West Of the G & SR, County of Mohave State of Arizona.

The NW corner of OAT 62 is approximately 731 ft West and 9600 South from the NW corner of Section 3 T 19 N; R 20 W, G & SRM.

Located on the 17 day of October, 2003.

By: *Robley E. Berry*  
Robley E. Berry, agent for  
Bonanza Explorations, Inc.

RECEIVED  
BLM. ARIZONA STATE OFFICE  
2003 DEC 10 P 12:07  
FELICITY, ARIZONA

AMB 358925

**NOTICE OF LOCATION OF LODE MINING CLAIM  
State of Arizona**

KNOW ALL PERSONS BY THESE PRESENTS THAT:

*Ret*  
**Bonanza Explorations, Inc.  
290 Gentry Way, Suite 6  
Reno, Nevada 89502**

Hereby claims this ground as a lode mining claim. The name of the claim is the OAT 63

The size of the claim is 1500 feet in length and 600 feet in width.

The general course of this claim is East-West.

From this location monument the claim extends 5 feet in a East and 1495 feet in a West direction, together with 300 ft each side of the location monument.

SE	Quarter of Section 9	Township 19 N	Range 20 W
NE	Quarter of Section 16	Township 19 N	Range 20 W
	Quarter of Section 0	Township 0 N	Range 0 W
	Quarter of Section 0	Township 0 N	Range 0 W

This location monument is situated in Section 9, Township 19 North, Range 20 West  
Of the G & SR, County of Mohave State of Arizona.

The NE corner of OAT 63 is approximately 731 ft West and 10200 South from the NW corner of  
Section 3 T 19 N; R 20 W, G & SRM.

Located on the 17 day of October, 2003.

By: 

**Robley E. Berry, agent for  
Bonanza Explorations, Inc.**

RECEIVED  
PLM. STATE OFFICE  
2003 DEC 10 P 12: 07  
PHEONIX, ARIZONA

AMP 3589261

**NOTICE OF LOCATION OF LODE MINING CLAIM**  
**State of Arizona**

KNOW ALL PERSONS BY THESE PRESENTS THAT:

*Ret*  
Bonanza Explorations, Inc.  
290 Gentry Way, Suite 6  
Reno, Nevada 89502

Hereby claims this ground as a lode mining claim. The name of the claim is the OAT 64

The size of the claim is 1500 feet in length and 600 feet in width.

The general course of this claim is East-West.

From this location monument the claim extends 1495 feet in a East and 5 feet in a West direction, together with 300 ft each side of the location monument.

SE	Quarter of Section 9	Township 19 N	Range 20 W
NE	Quarter of Section 16	Township 19 N	Range 20 W
SW	Quarter of Section 10	Township 19 N	Range 20 W
NW	Quarter of Section 15	Township 19 N	Range 20 W

This location monument is situated in Section 9, Township 19 North, Range 20 West of the G & SR, County of Mohave State of Arizona.

The NW corner of OAT 64 is approximately 731 ft West and 10200 South from the NW corner of Section 3 T 19 N; R 20 W, G & SRM.

Located on the 17 day of October, 2003.

By: 

Robley E. Berry, agent for  
Bonanza Explorations, Inc.

RECEIVED  
CLERK, ARIZONA

2003 DEC 10 P 12:07

RECEIVED  
CLERK, ARIZONA

AMC 358927

**NOTICE OF LOCATION OF LODE MINING CLAIM**  
**State of Arizona**

KNOW ALL PERSONS BY THESE PRESENTS THAT:

*Ret*  
**Bonanza Explorations, Inc.**  
290 Gentry Way, Suite 6  
Reno, Nevada 89502

Hereby claims this ground as a lode mining claim. The name of the claim is the OAT 65

The size of the claim is 1500 feet in length and 600 feet in width.

The general course of this claim is East-West.

From this location monument the claim extends 1495 feet in a West and 5 feet in a East direction, together with 300 ft each side of the location monument.

NW	Quarter of Section 4	Township 19 N	Range 20 W
NE	Quarter of Section 4	Township 19 N	Range 20 W
	Quarter of Section 0	Township 0 N	Range 0 W
	Quarter of Section 0	Township 0 N	Range 0 W

This location monument is situated in Section 4, Township 19 North, Range 20 West  
Of the G & SR, County of Mohave State of Arizona.

The NE corner of OAT 65 is approximately 2231 ft West and 0 South from the NW corner of Section 3  
T 19 N; R 20 W, G & SRM.

Located on the \_\_\_\_ 17 day of October, 2003.

By Robley E. Berry  
Robley E. Berry, agent for  
Bonanza Explorations, Inc.

PIPPIN, ARIZONA

2003 DEC 10 P 12: 07

RECEIVED  
BLM AZ STATE OFFICE

AMG 358928

**NOTICE OF LOCATION OF LODE MINING CLAIM  
State of Arizona**

KNOW ALL PERSONS BY THESE PRESENTS THAT:

*Ret*

**Bonanza Explorations, Inc.  
290 Gentry Way, Suite 6  
Reno, Nevada 89502**

Hereby claims this ground as a lode mining claim. The name of the claim is the **OAT 66**

The size of the claim is **1500** feet in length and **600** feet in width.

The general course of this claim is **East-West**.

From this location monument the claim extends **1495** feet in a **West** and **5** feet in a **East** direction, together with **300** ft each side of the location monument.

NW	Quarter of Section 4	Township 19 N	Range 20 W
NE	Quarter of Section 4	Township 19 N	Range 20 W
	Quarter of Section 0	Township 0 N	Range 0 W
	Quarter of Section 0	Township 0 N	Range 0 W

This location monument is situated in Section **4**, Township **19** North, Range **20** West  
Of the G & SR, County of **Mohave** State of Arizona.

The **NE** corner of **OAT 66** is approximately **2231** ft West and **600** South from the NW corner of Section  
**3 T 19 N; R 20 W, G & SRM.**

Located on the      **17** day of **October**, **2003**.

By: \_\_\_\_\_

**Robley E. Berry, agent for  
Bonanza Explorations, Inc.**

PHOENIX, ARIZONA

2003 DEC 10 P 12:07

RECEIVED  
PLM, AZ STATE OFFICE

AMC 358929



**NOTICE OF LOCATION OF LODE MINING CLAIM  
State of Arizona**

KNOW ALL PERSONS BY THESE PRESENTS THAT:

*Ret*  
**Bonanza Explorations, Inc.  
290 Gentry Way, Suite 6  
Reno, Nevada 89502**

Hereby claims this ground as a lode mining claim. The name of the claim is the **OAT 67**

The size of the claim is **1500** feet in length and **600** feet in width.

The general course of this claim is **East-West**.

From this location monument the claim extends **1495** feet in a **West** and **5** feet in a **East** direction, together with **300** ft each side of the location monument.

NW	Quarter of Section 4	Township 19 N	Range 20 W
NE	Quarter of Section 4	Township 19 N	Range 20 W
	Quarter of Section 0	Township 0 N	Range 0 W
	Quarter of Section 0	Township 0 N	Range 0 W

This location monument is situated in Section **4**, Township **19** North, Range **20** West  
Of the G & SR, County of **Mohave** State of Arizona.

The NE corner of **OAT 67** is approximately 2231 ft West and 1200 South from the NW corner of  
Section 3 T 19 N; R 20 W, G & SRM.

Located on the \_\_\_ 17 day of **October**, **2003**.

By: \_\_\_\_\_

**Robley E. Berry, agent for  
Bonanza Explorations, Inc.**

FILED IN ARIZONA

2003 DEC 10 P 12:07

RECEIVED  
BLM, AZ STATE OFFICE

AMC 358930

**NOTICE OF LOCATION OF LODE MINING CLAIM**  
**State of Arizona**

KNOW ALL PERSONS BY THESE PRESENTS THAT:

*Ret*  
Bonanza Explorations, Inc.  
290 Gentry Way, Suite 6  
Reno, Nevada 89502

Hereby claims this ground as a lode mining claim. The name of the claim is the OAT 68

The size of the claim is 1500 feet in length and 600 feet in width.

The general course of this claim is East-West.

From this location monument the claim extends 1495 feet in a West and 5 feet in a East direction, together with 300 ft each side of the location monument.

NW	Quarter of Section 4	Township 19 N	Range 20 W
NE	Quarter of Section 4	Township 19 N	Range 20 W
	Quarter of Section 0	Township 0 N	Range 0 W
	Quarter of Section 0	Township 0 N	Range 0 W

This location monument is situated in Section 4, Township 19 North, Range 20 West  
Of the G & SR, County of Mohave State of Arizona.

The NE corner of OAT 68 is approximately 2231 ft West and 1800 South from the NW corner of  
Section 3 T 19 N; R 20 W, G & SRM.

Located on the 17 day of October, 2003.

By: 

Robley E. Berry, agent for  
Bonanza Explorations, Inc.

PIERCE, FENNER & SMITH  
P.F.S.M. ARIZONA

2003 DEC 10 P 12:01

RECEIVED  
P.L.M. AZ STATE OFFICE

AMC 358931

**NOTICE OF LOCATION OF LODE MINING CLAIM**  
**State of Arizona**

KNOW ALL PERSONS BY THESE PRESENTS THAT:

*Ret*

**Bonanza Explorations, Inc.**  
290 Gentry Way, Suite 6  
Reno, Nevada 89502

Hereby claims this ground as a lode mining claim. The name of the claim is the OAT 69

The size of the claim is 1500 feet in length and 600 feet in width.

The general course of this claim is **East-West**.

From this location monument the claim extends 1495 feet in a West and 5 feet in a East direction, together with 300 ft each side of the location monument.

NW	Quarter of Section 4	Township 19 N	Range 20 W
SW	Quarter of Section 4	Township 19 N	Range 20 W
NE	Quarter of Section 4	Township 19 N	Range 20 W
SE	Quarter of Section 4	Township 19 N	Range 20 W

This location monument is situated in Section 4, Township 19 North, Range 20 West  
Of the G & SR, County of Mohave State of Arizona.

The NE corner of OAT 69 is approximately 2231 ft West and 2400 South from the NW corner of  
Section 3 T 19 N; R 20 W, G & SRM.

Located on the \_\_\_\_ 18 day of October, 2003.

By: \_\_\_\_\_

*Robley E. Berry*  
Robley E. Berry, agent for  
Bonanza Explorations, Inc.

PHOENIX, ARIZONA

2003 DEC 10 P 12:07

RECEIVED  
BLM, AZ STATE OFFICE

AMC 358932

**NOTICE OF LOCATION OF LODE MINING CLAIM  
State of Arizona**

KNOW ALL PERSONS BY THESE PRESENTS THAT:

*Ret*  
Bonanza Explorations, Inc.  
290 Gentry Way, Suite 6  
Reno, Nevada 89502

Hereby claims this ground as a lode mining claim. The name of the claim is the OAT 30

The size of the claim is 1500 feet in length and 600 feet in width.

The general course of this claim is East-West.

From this location monument the claim extends 1495 feet in a East and 5 feet in a West direction, together with 300 ft each side of the location monument.

NE	Quarter of Section 4	Township 19 N	Range 20 W
NW	Quarter of Section 3	Township 19 N	Range 20 W
	Quarter of Section 0	Township 0 N	Range 0 W
	Quarter of Section 0	Township 0 N	Range 0 W

This location monument is situated in Section 4, Township 19 North, Range 20 West of the G & SR, County of Mohave State of Arizona.

The NW corner of OAT 30 is approximately 731 ft West and 0 South from the NW corner of Section 3 T 19 N; R 20 W, G & SRM.

Located on the \_\_\_ 17 day of October, 2003.

By: \_\_\_\_\_

*Robley E. Berry*  
Robley E. Berry, agent for  
Bonanza Explorations, Inc.

AMC 358893

PREMIER ARIZONA

2003 DEC 10 P 12:06

RECEIVED  
B.L.M. AZ STATE OFFICE

**NOTICE OF LOCATION OF LODE MINING CLAIM  
State of Arizona**

KNOW ALL PERSONS BY THESE PRESENTS THAT:

*Ret*

**Bonanza Explorations, Inc.  
290 Gentry Way, Suite 6  
Reno, Nevada 89502**

Hereby claims this ground as a lode mining claim. The name of the claim is the OAT 31

The size of the claim is 1500 feet in length and 600 feet in width.

The general course of this claim is East-West.


From this location monument the claim extends 5 feet in a East and 1495 feet in a West direction, together with 300 ft each side of the location monument.

NE	Quarter of Section 4	Township 19 N	Range 20 W
	Quarter of Section 0	Township 0 N	Range 0 W
	Quarter of Section 0	Township 0 N	Range 0 W
	Quarter of Section 0	Township 0 N	Range 0 W

This location monument is situated in Section 4, Township 19 North, Range 20 West  
Of the G & SR, County of Mohave State of Arizona.

The NE corner of OAT 31 is approximately 731 ft West and 600 South from the NW corner of Section 3  
T 19 N; R 20 W, G & SRM.

Located on the 17 day of October, 2003.

By:   
Robley E. Berry, agent for  
Bonanza Explorations, Inc.

MOHAVE, ARIZONA

2003 DEC 10 P 12:06

RECEIVED  
BLM, AZ STATE OFFICE

AMC 358894



**NOTICE OF LOCATION OF LODE MINING CLAIM**  
**State of Arizona**

KNOW ALL PERSONS BY THESE PRESENTS THAT:

*Ret*

**Bonanza Explorations, Inc.**  
290 Gentry Way, Suite 6  
Reno, Nevada 89502

Hereby claims this ground as a lode mining claim. The name of the claim is the OAT 32

The size of the claim is 1500 feet in length and 600 feet in width.

The general course of this claim is East-West.

From this location monument the claim extends 1495 feet in a East and 5 feet in a West direction, together with 300 ft each side of the location monument.

NE	Quarter of Section 4	Township 19 N	Range 20 W
NW	Quarter of Section 3	Township 19 N	Range 20 W
	Quarter of Section 0	Township 0 N	Range 0 W
	Quarter of Section 0	Township 0 N	Range 0 W

This location monument is situated in Section 4, Township 19 North, Range 20 West  
Of the G & SR, County of Mohave State of Arizona.

The NW corner of OAT 32 is approximately 731 ft West and 600 South from the NW corner of Section  
3 T 19 N; R 20 W, G & SRM.

Located on the 17 day of October, 2003.

By: \_\_\_\_\_

*Robley E. Berry*  
Robley E. Berry, agent for  
Bonanza Explorations, Inc.

FILED IN ARIZONA

2003 DEC 10 P 12:06

RECEIVED  
SLM AZ STATE OFFICE

AMC 358895

**NOTICE OF LOCATION OF LODE MINING CLAIM  
State of Arizona**

KNOW ALL PERSONS BY THESE PRESENTS THAT:

*Ret*  
**Bonanza Explorations, Inc.  
290 Gentry Way, Suite 6  
Reno, Nevada 89502**

Hereby claims this ground as a lode mining claim. The name of the claim is the OAT 33

The size of the claim is 1500 feet in length and 600 feet in width.

The general course of this claim is East-West.

From this location monument the claim extends 5 feet in a East and 1495 feet in a West direction, together with 300 ft each side of the location monument.

NE	Quarter of Section 4	Township 19 N	Range 20 W
	Quarter of Section 0	Township 0 N	Range 0 W
	Quarter of Section 0	Township 0 N	Range 0 W
	Quarter of Section 0	Township 0 N	Range 0 W

This location monument is situated in Section 4, Township 19 North, Range 20 West  
Of the G & SR, County of Mohave State of Arizona.

The NE corner of OAT 33 is approximately 731 ft West and 1200 South from the NW corner of Section  
3 T 19 N; R 20 W, G & SRM.

Located on the \_\_\_ 17 day of October, 2003.

By: \_\_\_\_\_

**Robley E. Berry, agent for  
Bonanza Explorations, Inc.**

RECEIVED  
PLM. AZ STATE OFFICE  
MORNING, ARIZONA

2003 DEC 10 P 12: 06

RECEIVED  
PLM. AZ STATE OFFICE

AMC 358896

**NOTICE OF LOCATION OF LODE MINING CLAIM  
State of Arizona**

KNOW ALL PERSONS BY THESE PRESENTS THAT:

*Re* Bonanza Explorations, Inc.  
290 Gentry Way, Suite 6  
Reno, Nevada 89502

Hereby claims this ground as a lode mining claim. The name of the claim is the OAT 34

The size of the claim is 1500 feet in length and 600 feet in width.

The general course of this claim is East-West.

From this location monument the claim extends 1495 feet in a East and 5 feet in a West direction, together with 300 ft each side of the location monument.

NE	Quarter of Section 4	Township 19 N	Range 20 W
NW	Quarter of Section 3	Township 19 N	Range 20 W
	Quarter of Section 0	Township 0 N	Range 0 W
	Quarter of Section 0	Township 0 N	Range 0 W

This location monument is situated in Section 4, Township 19 North, Range 20 West  
Of the G & SR, County of Mohave State of Arizona.

The NW corner of OAT 34 is approximately 731 ft West and 1200 South from the NW corner of  
Section 3 T 19 N; R 20 W, G & SRM.

Located on the \_\_\_\_ 17 day of October, 2003.

By: \_\_\_\_\_

Robley E. Berry, agent for  
Bonanza Explorations, Inc.

PIRELLA, ARIZONA

2003 DEC 10 P 12: 06

RECEIVED  
D.L.M. AT STATE OFFICE

AMP 358897

**NOTICE OF LOCATION OF LODE MINING CLAIM  
State of Arizona**

KNOW ALL PERSONS BY THESE PRESENTS THAT:

*Ret*  
Bonanza Explorations, Inc.  
290 Gentry Way, Suite 6  
Reno, Nevada 89502

Hereby claims this ground as a lode mining claim. The name of the claim is the OAT 35

The size of the claim is 1500 feet in length and 600 feet in width.

The general course of this claim is East-West.

From this location monument the claim extends 5 feet in a East and 1495 feet in a West direction, together with 300 ft each side of the location monument.

NE	Quarter of Section 4	Township 19 N	Range 20 W
	Quarter of Section 0	Township 0 N	Range 0 W
	Quarter of Section 0	Township 0 N	Range 0 W
	Quarter of Section 0	Township 0 N	Range 0 W

This location monument is situated in Section 4, Township 19 North, Range 20 West  
Of the G & SR, County of Mohave State of Arizona.

The NE corner of OAT 35 is approximately 731 ft West and 1800 South from the NW corner of Section  
3 T 19 N; R 20 W, G & SRM.

Located on the 17 day of October, 2003.

By: 

Robley E. Berry, agent for  
Bonanza Explorations, Inc.

RECEIVED  
PLM AS STATE OFFICE  
MURKIN, ARIZONA

2003 DEC 10 P 12:06

RECEIVED  
PLM AS STATE OFFICE

AMC 358898

**NOTICE OF LOCATION OF LODE MINING CLAIM**  
**State of Arizona**

KNOW ALL PERSONS BY THESE PRESENTS THAT:

*Ref*  
Bonanza Explorations, Inc.  
290 Gentry Way, Suite 6  
Reno, Nevada 89502

Hereby claims this ground as a lode mining claim. The name of the claim is the OAT 36

The size of the claim is 1500 feet in length and 600 feet in width.

The general course of this claim is East-West.

From this location monument the claim extends 1495 feet in a East and 5 feet in a West direction, together with 300 ft each side of the location monument.

NE	Quarter of Section 4	Township 19 N	Range 20 W
NW	Quarter of Section 3	Township 19 N	Range 20 W
	Quarter of Section 0	Township 0 N	Range 0 W
	Quarter of Section 0	Township 0 N	Range 0 W

This location monument is situated in Section 4, Township 19 North, Range 20 West  
Of the G & SR, County of Mohave State of Arizona.

The NW corner of OAT 36 is approximately 731 ft West and 1800 South from the NW corner of  
Section 3 T 19 N; R 20 W, G & SRM.

Located on the 17 day of October, 2003.

By: 

Robley E. Berry, agent for  
Bonanza Explorations, Inc.

PHOENIX, ARIZONA

2003 DEC 10 P 12: 06

RECEIVED  
PLM. AR STATE OFFICE

AMC 358899



**NOTICE OF LOCATION OF LODE MINING CLAIM  
State of Arizona**

KNOW ALL PERSONS BY THESE PRESENTS THAT:

*Ret*  
Bonanza Explorations, Inc.  
290 Gentry Way, Suite 6  
Reno, Nevada 89502

Hereby claims this ground as a lode mining claim. The name of the claim is the OAT 37

The size of the claim is 1500 feet in length and 600 feet in width.

The general course of this claim is East-West.

From this location monument the claim extends 1495 feet in a East and 5 feet in a West direction, together with 300 ft each side of the location monument.

NE	Quarter of Section 4	Township 19 N	Range 20 W
SE	Quarter of Section 4	Township 19 N	Range 20 W
	Quarter of Section 0	Township 0 N	Range 0 W
	Quarter of Section 0	Township 0 N	Range 0 W

This location monument is situated in Section 4, Township 19 North, Range 20 West of the G & SR, County of Mohave State of Arizona.

The NE corner of OAT 37 is approximately 731 ft West and 2400 South from the NW corner of Section 3 T 19 N; R 20 W, G & SRM.

Located on the 18 day of October, 2003.

By: 

Robley E. Berry, agent for  
Bonanza Explorations, Inc.

PHOENIX, ARIZONA

2003 DEC 10 P 12:06

RECEIVED  
PLM STATE OFFICE

AND 358900

**NOTICE OF LOCATION OF LODE MINING CLAIM**  
**State of Arizona**

KNOW ALL PERSONS BY THESE PRESENTS THAT:

*Ret*  
Bonanza Explorations, Inc.  
290 Gentry Way, Suite 6  
Reno, Nevada 89502

Hereby claims this ground as a lode mining claim. The name of the claim is the OAT 38

The size of the claim is 1500 feet in length and 600 feet in width.

The general course of this claim is East-West.

From this location monument the claim extends 1495 feet in a East and 5 feet in a West direction, together with 300 ft each side of the location monument.

NE	Quarter of Section 4	Township 19 N	Range 20 W
SE	Quarter of Section 4	Township 19 N	Range 20 W
NW	Quarter of Section 3	Township 19 N	Range 20 W
SW	Quarter of Section 3	Township 19 N	Range 20 W

This location monument is situated in Section 4, Township 19 North, Range 20 West  
Of the G & SR, County of Mohave State of Arizona.

The NW corner of OAT 38 is approximately 731 ft West and 2400 South from the NW corner of  
Section 3 T 19 N; R 20 W, G & SRM.

Located on the 4 day of November, 2003.

By: \_\_\_\_\_

*Robley E. Berry*  
Robley E. Berry, agent for  
Bonanza Explorations, Inc.

MOHAVE COUNTY, ARIZONA

2003 DEC 10 P 12: 06

RECEIVED  
P.L.M. AZ STATE OFFICE

AMC 358901

**NOTICE OF LOCATION OF LODE MINING CLAIM**  
**State of Arizona**

KNOW ALL PERSONS BY THESE PRESENTS THAT:

*Ret*  
Bonanza Explorations, Inc.  
290 Gentry Way, Suite 6  
Reno, Nevada 89502

Hereby claims this ground as a lode mining claim. The name of the claim is the OAT 39

The size of the claim is 1500 feet in length and 600 feet in width.

The general course of this claim is East-West.

From this location monument the claim extends 1495 feet in a East and 5 feet in a West direction, together with 300 ft each side of the location monument.

SE	Quarter of Section 4	Township 19 N	Range 20 W
	Quarter of Section 0	Township 0 N	Range 0 W
	Quarter of Section 0	Township 0 N	Range 0 W
	Quarter of Section 0	Township 0 N	Range 0 W

This location monument is situated in Section 4, Township 19 North, Range 20 West  
Of the G & SR, County of Mohave State of Arizona.

The NE corner of OAT 39 is approximately 731 ft West and 3000 South from the NW corner of Section  
3 T 19 N; R 20 W, G & SRM.

Located on the 18 day of October, 2003.

By: 

Robley E. Berry, agent for  
Bonanza Explorations, Inc.

RECEIVED  
CLM AZ STATE OFFICE  
2003 DEC 10 P 12:08  
PHOENIX, ARIZONA

AMC 358902

## NOTICE OF LOCATION OF LODE MINING CLAIM State of Arizona

KNOW ALL PERSONS BY THESE PRESENTS THAT:

*Ret*

**Bonanza Explorations, Inc.**  
290 Gentry Way, Suite 6  
Reno, Nevada 89502

Hereby claims this ground as a lode mining claim. The name of the claim is the OAT 40

The size of the claim is 1500 feet in length and 600 feet in width.

The general course of this claim is East-West.


From this location monument the claim extends 1495 feet in a East and 5 feet in a West direction, together with 300 ft each side of the location monument.

SE	Quarter of Section 4	Township 19 N	Range 20 W
SW	Quarter of Section 3	Township 19 N	Range 20 W
	Quarter of Section 0	Township 0 N	Range 0 W
	Quarter of Section 0	Township 0 N	Range 0 W

This location monument is situated in Section 4, Township 19 North, Range 20 West  
Of the G & SR, County of Mohave State of Arizona.

The NW corner of OAT 40 is approximately 731 ft West and 3000 South from the NW corner of  
Section 3 T 19 N; R 20 W, G & SRM.

Located on the 4 day of November, 2003.

By:   
Robley E. Berry, agent for  
Bonanza Explorations, Inc.

RECEIVED  
R.L.M. AT STATE OFFICE  
2003 DEC 10 P 12:06  
PRELIM. ARIZONA

AMC 358903

**NOTICE OF LOCATION OF LODE MINING CLAIM  
State of Arizona**

KNOW ALL PERSONS BY THESE PRESENTS THAT:

*Ret*  
**Bonanza Explorations, Inc.  
290 Gentry Way, Suite 6  
Reno, Nevada 89502**

Hereby claims this ground as a lode mining claim. The name of the claim is the OAT 41

The size of the claim is 1500 feet in length and 600 feet in width.

The general course of this claim is East-West.

From this location monument the claim extends 1495 feet in a East and 5 feet in a West direction, together with 300 ft each side of the location monument.

SE	Quarter of Section 4	Township 19 N	Range 20 W
	Quarter of Section 0	Township 0 N	Range 0 W
	Quarter of Section 0	Township 0 N	Range 0 W
	Quarter of Section 0	Township 0 N	Range 0 W

This location monument is situated in Section 4, Township 19 North, Range 20 West  
Of the G & SR, County of Mohave State of Arizona.

The NE corner of OAT 41 is approximately 731 ft West and 3600 South from the NW corner of Section  
3 T 19 N; R 20 W, G & SRM.

Located on the 18 day of October, 2003.

By: 

**Robley E. Berry, agent for  
Bonanza Explorations, Inc.**

PHOENIX, ARIZONA

2003 DEC 10 P 12: 06

RECEIVED  
STATE OFFICE

AMC 358904



**NOTICE OF LOCATION OF LODE MINING CLAIM  
State of Arizona**

KNOW ALL PERSONS BY THESE PRESENTS THAT:

*Ret*

**Bonanza Explorations, Inc.**  
290 Gentry Way, Suite 6  
Reno, Nevada 89502

Hereby claims this ground as a lode mining claim. The name of the claim is the OAT 42

The size of the claim is 1500 feet in length and 600 feet in width.

The general course of this claim is East-West.


From this location monument the claim extends 1495 feet in a East and 5 feet in a West direction, together with 300 ft each side of the location monument.

<b>SE</b>	Quarter of Section 4	Township 19 N	Range 20 W
<b>SW</b>	Quarter of Section 3	Township 19 N	Range 20 W
	Quarter of Section 0	Township 0 N	Range 0 W
	Quarter of Section 0	Township 0 N	Range 0 W

This location monument is situated in Section 4, Township 19 North, Range 20 West  
Of the G & SR, County of Mohave State of Arizona.

The NW corner of OAT 42 is approximately 731 ft West and 3600 South from the NW corner of  
Section 3 T 19 N; R 20 W , G & SRM.

Located on the 4 day of November, 2003.

By:   
Robley E. Berry, agent for  
Bonanza Explorations, Inc.

PREMIER, ARIZONA

2003 DEC 10 P 12: 06

RECEIVED  
BLM, AZ STATE OFFICE

AMB 358905

**NOTICE OF LOCATION OF LODE MINING CLAIM  
State of Arizona**

KNOW ALL PERSONS BY THESE PRESENTS THAT:

*Ret*

**Bonanza Explorations, Inc.  
290 Gentry Way, Suite 6  
Reno, Nevada 89502**

Hereby claims this ground as a lode mining claim. The name of the claim is the OAT 43

The size of the claim is 1500 feet in length and 600 feet in width.

The general course of this claim is East-West.


From this location monument the claim extends 5 feet in a East and 1495 feet in a West direction, together with 300 ft each side of the location monument.

SE	Quarter of Section 4	Township 19 N	Range 20 W
	Quarter of Section 0	Township 0 N	Range 0 W
	Quarter of Section 0	Township 0 N	Range 0 W
	Quarter of Section 0	Township 0 N	Range 0 W

This location monument is situated in Section 4, Township 19 North, Range 20 West Of the G & SR, County of Mohave State of Arizona.

The NE corner of OAT 43 is approximately 731 ft West and 4200 South from the NW corner of Section 3 T 19 N; R 20 W, G & SRM.

Located on the 17 day of October, 2003.

By   
Robley El. Berry, agent for  
Bonanza Explorations, Inc.

PIEMIX, ARIZONA

RECEIVED  
BLM, AZ STATE OFFICE  
ZMJ DEC 10 P 12:06

AMC 358906

**NOTICE OF LOCATION OF LODE MINING CLAIM**  
**State of Arizona**

KNOW ALL PERSONS BY THESE PRESENTS THAT:

*Ret*  
**Bonanza Explorations, Inc.**  
290 Gentry Way, Suite 6  
Reno, Nevada 89502

Hereby claims this ground as a lode mining claim. The name of the claim is the OAT 45

The size of the claim is 1500 feet in length and 600 feet in width.

The general course of this claim is East-West.

From this location monument the claim extends 5 feet in a East and 1495 feet in a West direction, together with 300 ft each side of the location monument.

SE	Quarter of Section 4	Township 19 N	Range 20 W
NE	Quarter of Section 9	Township 19 N	Range 20 W
	Quarter of Section 0	Township 0 N	Range 0 W
	Quarter of Section 0	Township 0 N	Range 0 W

This location monument is situated in Section 4, Township 19 North, Range 20 West  
Of the G & SR, County of Mohave State of Arizona.

The NE corner of OAT 45 is approximately 731 ft West and 4800 South from the NW corner of Section  
3 T 19 N; R 20 W, G & SRM.

Located on the 17 day of October, 2003.

By: \_\_\_\_\_

*Robley E. Berry*  
**Robley E. Berry, agent for**  
**Bonanza Explorations, Inc.**

PHOENIX, ARIZONA

2003 DEC 10 P 12:06

RECEIVED  
D.L.M. AZ STATE OFFICE

AMC 358908

**NOTICE OF LOCATION OF LODE MINING CLAIM  
State of Arizona**

KNOW ALL PERSONS BY THESE PRESENTS THAT:

*Ret*  
Bonanza Explorations, Inc.  
290 Gentry Way, Suite 6  
Reno, Nevada 89502

Hereby claims this ground as a lode mining claim. The name of the claim is the OAT 46

The size of the claim is 1500 feet in length and 600 feet in width.

The general course of this claim is East-West.

From this location monument the claim extends 1495 feet in a East and 5 feet in a West direction, together with 300 ft each side of the location monument.

SE	Quarter of Section 4	Township 19 N	Range 20 W
NE	Quarter of Section 9	Township 19 N	Range 20 W
SW	Quarter of Section 3	Township 19 N	Range 20 W
NW	Quarter of Section 10	Township 19 N	Range 20 W

This location monument is situated in Section 4, Township 19 North, Range 20 West  
Of the G & SR, County of Mohave State of Arizona.

The NW corner of OAT 46 is approximately 731 ft West and 4800 South from the NW corner of  
Section 3 T 19 N; R 20 W, G & SRM.

Located on the \_\_\_\_ 17 day of October, 2003.

By: 

Robley E. Berry, agent for  
Bonanza Explorations, Inc.

PI PINX, ARIZONA

2003 DEC 10 P 12:09

RECEIVED  
CLM. AT STATE OFFICE

AMD 358909

**NOTICE OF LOCATION OF LODE MINING CLAIM  
State of Arizona**

KNOW ALL PERSONS BY THESE PRESENTS THAT:

*Ret*  
Bonanza Explorations, Inc.  
290 Gentry Way, Suite 6  
Reno, Nevada 89502

Hereby claims this ground as a lode mining claim. The name of the claim is the OAT 47

The size of the claim is 1500 feet in length and 600 feet in width.

The general course of this claim is East-West.

From this location monument the claim extends 5 feet in a East and 1495 feet in a West direction, together with 300 ft each side of the location monument.

NE	Quarter of Section 9	Township 19 N	Range 20 W
	Quarter of Section 0	Township 0 N	Range 0 W
	Quarter of Section 0	Township 0 N	Range 0 W
	Quarter of Section 0	Township 0 N	Range 0 W

This location monument is situated in Section 9, Township 19 North, Range 20 West  
Of the G & SR, County of Mohave State of Arizona.

The NE corner of OAT 47 is approximately 731 ft West and 5400 South from the NW corner of Section  
3 T 19 N; R 20 W , G & SRM.

Located on the 17 day of October , 2003.

By: 

Robley E. Berry, agent for  
Bonanza Explorations, Inc.

RECEIVED  
MILM, AZ STATE OFFICE  
2003 DEC 10 P 12:06

AMC 358910



**NOTICE OF LOCATION OF LODE MINING CLAIM  
State of Arizona**

KNOW ALL PERSONS BY THESE PRESENTS THAT:

*Ret*  
Bonanza Explorations, Inc.  
290 Gentry Way, Suite 6  
Reno, Nevada 89502

Hereby claims this ground as a lode mining claim. The name of the claim is the OAT 48

The size of the claim is 1500 feet in length and 600 feet in width.

The general course of this claim is East-West.


From this location monument the claim extends 1495 feet in a East and 5 feet in a West direction, together with 300 ft each side of the location monument.

NE	Quarter of Section 9	Township 19 N	Range 20 W
NW	Quarter of Section 10	Township 19 N	Range 20 W
	Quarter of Section 0	Township 0 N	Range 0 W
	Quarter of Section 0	Township 0 N	Range 0 W

This location monument is situated in Section 9, Township 19 North, Range 20 West Of the G & SR, County of Mohave State of Arizona.

The NW corner of OAT 48 is approximately 731 ft West and 5400 South from the NW corner of Section 3 T 19 N; R 20 W , G & SRM.

Located on the 17 day of October , 2003.

By:   
Robley E. Berry, agent for  
Bonanza Explorations, Inc.

RECEIVED  
D.L.M. AZ STATE OFFICE  
2003 DEC 10 P 12:06  
PHOENIX ARIZONA

AMC 358911

γ

2003103732 BK 4789 PG 975  
OFFICIAL RECORDS OF MOHAVE COUNTY  
JOAN MC CALL, MOHAVE COUNTY RECORDER  
12/08/2003 10:45A PAGE 1 OF 2  
BONANZA EXPLORATIONS INC/ROB BERRY  
RECORDING FEE 14.00

## NOTICE OF LOCATION OF LODE MINING CLAIM State of Arizona

KNOW ALL PERSONS BY THESE PRESENTS THAT:

*Ret*

**Bonanza Explorations, Inc.**  
290 Gentry Way, Suite 6  
Reno, Nevada 89502

Hereby claims this ground as a lode mining claim. The name of the claim is the **OAT 49**

The size of the claim is **1500** feet in length and **600** feet in width.

The general course of this claim is **East-West**.


From this location monument the claim extends **5** feet in a **East** and **1495** feet in a **West** direction, together with **300** ft each side of the location monument.

NE	Quarter of Section 9	Township 19 N	Range 20 W
	Quarter of Section 0	Township 0 N	Range 0 W
	Quarter of Section 0	Township 0 N	Range 0 W
	Quarter of Section 0	Township 0 N	Range 0 W

This location monument is situated in Section **9**, Township **19** North, Range **20** West  
Of the G & SR, County of **Mohave** State of Arizona.

The NE corner of **OAT 49** is approximately **731** ft West and **6000** South from the NW corner of Section  
3 T 19 N; R 20 W, G & SRM.

Located on the \_\_\_ **17** day of **October**, **2003**.

By:   
Robley E. Berry, agent for  
Bonanza Explorations, Inc.

RECEIVED  
G.L.M. AZ STATE OFFICE  
2003 DEC 10 P 12: 06  
MOHAVE, ARIZONA

AMC 358912

**NOTICE OF LOCATION OF LODE MINING CLAIM  
State of Arizona**

KNOW ALL PERSONS BY THESE PRESENTS THAT:

*Ret*

**Bonanza Explorations, Inc.**  
290 Gentry Way, Suite 6  
Reno, Nevada 89502

Hereby claims this ground as a lode mining claim. The name of the claim is the OAT 1

The size of the claim is 1500 feet in length and 600 feet in width.

The general course of this claim is East-West.

From this location monument the claim extends 5 feet in a East and 1495 feet in a West direction, together with 300 ft each side of the location monument.

NW	Quarter of Section 3	Township 19 N	Range 20 W
	Quarter of Section 0	Township 0 N	Range 0 W
	Quarter of Section 0	Township 0 N	Range 0 W
	Quarter of Section 0	Township 0 N	Range 0 W

This location monument is situated in Section 3, Township 19 North, Range 20 West Of the G & SR, County of Mohave State of Arizona.

The NE corner of OAT 1 is approximately 2258 ft East and 0 South from the NW corner of Section 3 19 N; R 20 W, G & SRM.

Located on the 16 day of October, 2003.

By: Robley E. Berry  
**Robley E. Berry, agent for  
Bonanza Explorations, Inc.**

AMC 358874

PHOENIX, ARIZONA

REC'D DEC 10 P 12:04

RECEIVED  
CLAIM AZ STATE OFFICE

**NOTICE OF LOCATION OF LODE MINING CLAIM  
State of Arizona**

KNOW ALL PERSONS BY THESE PRESENTS THAT:

*Ret*  
Bonanza Explorations, Inc.  
290 Gentry Way, Suite 6  
Reno, Nevada 89502

Hereby claims this ground as a lode mining claim. The name of the claim is the OAT 2

The size of the claim is 1500 feet in length and 600 feet in width.

The general course of this claim is East-West.

From this location monument the claim extends 1495 feet in a East and 5 feet in a West direction, together with 300 ft each side of the location monument.

NW	Quarter of Section 3	Township 19 N	Range 20 W
NE	Quarter of Section 3	Township 19 N	Range 20 W
	Quarter of Section 0	Township 0 N	Range 0 W
	Quarter of Section 0	Township 0 N	Range 0 W

This location monument is situated in Section 3, Township 19 North, Range 20 West of the G & SR, County of Mohave State of Arizona.

The NW corner of OAT 2 is approximately 2258 ft East and 0 South from the NW corner of Section 19 N; R 20 W, G & SRM.

Located on the 16 day of October, 2003.

By: Robley E. Berry  
Robley E. Berry, agent for  
Bonanza Explorations, Inc.

RECEIVED  
BLM, AZ STATE OFFICE  
2003 DEC 10 P 12:04  
MOHAVE, ARIZONA

AMC 358875

**NOTICE OF LOCATION OF LODE MINING CLAIM  
State of Arizona**

KNOW ALL PERSONS BY THESE PRESENTS THAT:

*Ret*

**Bonanza Explorations, Inc.**  
290 Gentry Way, Suite 6  
Reno, Nevada 89502

Hereby claims this ground as a lode mining claim. The name of the claim is the OAT 3

The size of the claim is 1500 feet in length and 600 feet in width.

The general course of this claim is East-West.

From this location monument the claim extends 5 feet in a East and 1495 feet in a West direction, together with 300 ft each side of the location monument.

NW	Quarter of Section 3	Township 19 N	Range 20 W
	Quarter of Section 0	Township 0 N	Range 0 W
	Quarter of Section 0	Township 0 N	Range 0 W
	Quarter of Section 0	Township 0 N	Range 0 W

This location monument is situated in Section 3, Township 19 North, Range 20 West  
Of the G & SR, County of Mohave State of Arizona.

The NE corner of OAT 3 is approximately 2258 ft East and 600 South from the NW corner of Section 3  
T 19 N; R 20 W , G & SRM.

Located on the \_\_\_ 16 day of October , 2003.

By: \_\_\_\_\_

*Robley E. Berry*  
**Robley E. Berry, agent for  
Bonanza Explorations, Inc.**

PRELIMINARY OFFICE

2003 DEC 10 12:05

RECEIVED  
PLM. REC. STAFF OFFICE

AMB 358876

**NOTICE OF LOCATION OF LODE MINING CLAIM  
State of Arizona**

KNOW ALL PERSONS BY THESE PRESENTS THAT:

*Ret*

**Bonanza Explorations, Inc.  
290 Gentry Way, Suite 6  
Reno, Nevada 89502**

Hereby claims this ground as a lode mining claim. The name of the claim is the OAT 4

The size of the claim is 1500 feet in length and 600 feet in width.

The general course of this claim is East-West.


From this location monument the claim extends 1495 feet in a East and 5 feet in a West direction, together with 300 ft each side of the location monument.

NW	Quarter of Section 3	Township 19 N	Range 20 W
NE	Quarter of Section 3	Township 19 N	Range 20 W
	Quarter of Section 0	Township 0 N	Range 0 W
	Quarter of Section 0	Township 0 N	Range 0 W

This location monument is situated in Section 3, Township 19 North, Range 20 West of the G & SR, County of Mohave State of Arizona.

The NW corner of OAT 4 is approximately 2258 ft East and 600 South from the NW corner of Section 3 T 19 N; R 20 W, G & SRM.

Located on the \_\_\_\_ 16 day of October, 2003.

By:   
Robley E. Berry, agent for  
Bonanza Explorations, Inc.

RECEIVED  
PLM. AZ STATE OFFICE  
2003 DEC 10 P 12:05  
PRESTON, ARIZONA

ANC 358877



**NOTICE OF LOCATION OF LODE MINING CLAIM  
State of Arizona**

KNOW ALL PERSONS BY THESE PRESENTS THAT:

*Ret*  
**Bonanza Explorations, Inc.  
290 Gentry Way, Suite 6  
Reno, Nevada 89502**

Hereby claims this ground as a lode mining claim. The name of the claim is the OAT 5

The size of the claim is 1500 feet in length and 600 feet in width.

The general course of this claim is East-West.

From this location monument the claim extends 5 feet in a East and 1495 feet in a West direction, together with 300 ft each side of the location monument.

NW	Quarter of Section 3	Township 19 N	Range 20 W
	Quarter of Section 0	Township 0 N	Range 0 W
	Quarter of Section 0	Township 0 N	Range 0 W
	Quarter of Section 0	Township 0 N	Range 0 W

This location monument is situated in Section 3, Township 19 North, Range 20 West  
Of the G & SR, County of Mohave State of Arizona.

The NE corner of OAT 5 is approximately 2258 ft East and 1200 South from the NW corner of Section  
3 T 19 N; R 20 W, G & SRM.

Located on the 16 day of October, 2003.

By: 

**Robley E. Berry, agent for  
Bonanza Explorations, Inc.**

RECEIVED  
PLANS, ALTERNATE OFFICE  
2003 DEC 10 P 12:05  
MOHAVE COUNTY, ARIZONA

AMC 358878

**NOTICE OF LOCATION OF LODE MINING CLAIM  
State of Arizona**

KNOW ALL PERSONS BY THESE PRESENTS THAT:

Ret

**Bonanza Explorations, Inc.**  
290 Gentry Way, Suite 6  
Reno, Nevada 89502

Hereby claims this ground as a lode mining claim. The name of the claim is the OAT 6

The size of the claim is 1500 feet in length and 600 feet in width.

The general course of this claim is East-West.

From this location monument the claim extends 1495 feet in a East and 5 feet in a West direction, together with 300 ft each side of the location monument.

NW	Quarter of Section 3	Township 19 N	Range 20 W
NE	Quarter of Section 3	Township 19 N	Range 20 W
	Quarter of Section 0	Township 0 N	Range 0 W
	Quarter of Section 0	Township 0 N	Range 0 W

This location monument is situated in Section 3, Township 19 North, Range 20 West  
Of the G & SR, County of Mohave State of Arizona.

The NW corner of OAT 6 is approximately 2258 ft East and 1200 South from the NW corner of Section  
3 T 19 N; R 20 W , G & SRM.

Located on the \_\_\_\_ 16 day of October , 2003.

By: \_\_\_\_\_

*Robley E. Berry*  
Robley E. Berry, agent for  
Bonanza Explorations, Inc.

RECEIVED  
BLM, AZ STATE OFFICE  
2003 DEC 10 P 12:05  
MOHAVE, ARIZONA

AMC 358879

## NOTICE OF LOCATION OF LODE MINING CLAIM State of Arizona

KNOW ALL PERSONS BY THESE PRESENTS THAT:

*Ret*  
Bonanza Explorations, Inc.  
290 Gentry Way, Suite 6  
Reno, Nevada 89502

Hereby claims this ground as a lode mining claim. The name of the claim is the OAT 7

The size of the claim is 1500 feet in length and 600 feet in width.

The general course of this claim is East-West.

From this location monument the claim extends 5 feet in a East and 1495 feet in a West direction, together with 300 ft each side of the location monument.

NW	Quarter of Section 3	Township 19 N	Range 20 W
	Quarter of Section 0	Township 0 N	Range 0 W
	Quarter of Section 0	Township 0 N	Range 0 W
	Quarter of Section 0	Township 0 N	Range 0 W

This location monument is situated in Section 3, Township 19 North, Range 20 West  
Of the G & SR, County of Mohave State of Arizona.

The NE corner of OAT 7 is approximately 2258 ft East and 1800 South from the NW corner of Section  
3 T 19 N; R 20 W, G & SRM.

Located on the \_\_\_\_ 16 day of October, 2003.

By: 

Robley E. Berry, agent for  
Bonanza Explorations, Inc.

PHOENIX ARIZONA

2003 DEC 10 P 12:05

RECEIVED  
PLM. STATE OFFICE

AMC 358880

2

2003103701 BK 4789 PG 913  
OFFICIAL RECORDS OF MOHAVE COUNTY  
JDAN MC CALL, MOHAVE COUNTY RECORDER  
12/08/2003 10:37A PAGE 1 OF 2  
BONANZA EXPLORATIONS INC/ROB BERRY  
RECORDING FEE 14.00

## NOTICE OF LOCATION OF LODE MINING CLAIM State of Arizona

KNOW ALL PERSONS BY THESE PRESENTS THAT:

*Ret*

**Bonanza Explorations, Inc.**  
290 Gentry Way, Suite 6  
Reno, Nevada 89502

Hereby claims this ground as a lode mining claim. The name of the claim is the OAT 8

The size of the claim is 1500 feet in length and 600 feet in width.

The general course of this claim is East-West.


From this location monument the claim extends 1495 feet in a East and 5 feet in a West direction, together with 300 ft each side of the location monument.

NW	Quarter of Section 3	Township 19 N	Range 20 W
NE	Quarter of Section 3	Township 19 N	Range 20 W
	Quarter of Section 0	Township 0 N	Range 0 W
	Quarter of Section 0	Township 0 N	Range 0 W

This location monument is situated in Section 3, Township 19 North, Range 20 West Of the G & SR, County of Mohave State of Arizona.

The NW corner of OAT 8 is approximately 2258 ft East and 1800 South from the NW corner of Section 3 T 19 N; R 20 W, G & SRM.

Located on the \_\_\_\_ 16 day of October, 2003.

By:   
**Robley E. Berry, agent for  
Bonanza Explorations, Inc.**

RECEIVED  
CLERK OF STATE OFFICE  
2003 DEC 10 P 12:05  
PRESEN, ARIZONA

AMC 358881

**NOTICE OF LOCATION OF LODE MINING CLAIM  
State of Arizona**

KNOW ALL PERSONS BY THESE PRESENTS THAT:

*Ret*  
**Bonanza Explorations, Inc.  
290 Gentry Way, Suite 6  
Reno, Nevada 89502**

Hereby claims this ground as a lode mining claim. The name of the claim is the OAT 9

The size of the claim is 1500 feet in length and 600 feet in width.

The general course of this claim is East-West.


From this location monument the claim extends 5 feet in a East and 1495 feet in a West direction, together with 300 ft each side of the location monument.

NW	Quarter of Section 3	Township 19 N	Range 20 W
SW	Quarter of Section 3	Township 19 N	Range 20 W
	Quarter of Section 0	Township 0 N	Range 0 W
	Quarter of Section 0	Township 0 N	Range 0 W

This location monument is situated in Section 3, Township 19 North, Range 20 West Of the G & SR, County of Mohave State of Arizona.

The NE corner of OAT 9 is approximately 2258 ft East and 2400 South from the NW corner of Section 3 T 19 N; R 20 W , G & SRM.

Located on the \_\_\_ 16 day of October , 2003.

By:   
**Robley E. Berry, agent for  
Bonanza Explorations, Inc.**

RECEIVED  
PLM. STATE OFFICE  
2003 DEC 10 P 12: 05  
TUBESNIX, ARIZONA

AMC 358882

**NOTICE OF LOCATION OF LODE MINING CLAIM  
State of Arizona**

KNOW ALL PERSONS BY THESE PRESENTS THAT:

*Ret*

**Bonanza Explorations, Inc.**  
290 Gentry Way, Suite 6  
Reno, Nevada 89502

Hereby claims this ground as a lode mining claim. The name of the claim is the OAT 10

The size of the claim is 1500 feet in length and 600 feet in width.

The general course of this claim is East-West.

From this location monument the claim extends 1495 feet in a East and 5 feet in a West direction, together with 300 ft each side of the location monument.

NW	Quarter of Section 3	Township 19 N	Range 20 W
SW	Quarter of Section 3	Township 19 N	Range 20 W
NE	Quarter of Section 3	Township 19 N	Range 20 W
SE	Quarter of Section 3	Township 19 N	Range 20 W

This location monument is situated in Section 3, Township 19 North, Range 20 West  
Of the G & SR, County of Mohave State of Arizona.

The NW corner of OAT 10 is approximately 2258 ft East and 2400 South from the NW corner of  
Section 3 T 19 N; R 20 W, G & SRM.

Located on the 16 day of October, 2003.

By: \_\_\_\_\_

*Robley E. Berry*  
Robley E. Berry, agent for  
Bonanza Explorations, Inc.

RECEIVED  
CLM. AZ STATE OFFICE  
2003 DEC 10 P 12:05  
FREDERICK, ARIZONA

AMC 358883



**NOTICE OF LOCATION OF LODE MINING CLAIM**  
**State of Arizona**

KNOW ALL PERSONS BY THESE PRESENTS THAT:

*Ret*  
Bonanza Explorations, Inc.  
290 Gentry Way, Suite 6  
Reno, Nevada 89502

Hereby claims this ground as a lode mining claim. The name of the claim is the OAT 11

The size of the claim is 1500 feet in length and 600 feet in width.

The general course of this claim is East-West.

From this location monument the claim extends 5 feet in a East and 1495 feet in a West direction, together with 300 ft each side of the location monument.

SW	Quarter of Section 3	Township 19 N	Range 20 W
	Quarter of Section 0	Township 0 N	Range 0 W
	Quarter of Section 0	Township 0 N	Range 0 W
	Quarter of Section 0	Township 0 N	Range 0 W

This location monument is situated in Section 3, Township 19 North, Range 20 West  
Of the G & SR, County of Mohave State of Arizona.

The NE corner of OAT 11 is approximately 2258 ft East and 3000 South from the NW corner of Section  
3 T 19 N; R 20 W, G & SRM.

Located on the 16 day of October, 2003.

By:

*Robley E. Berry*  
Robley E. Berry, agent for  
Bonanza Explorations, Inc.

PHOENIX, ARIZONA

2003 DEC 10 P 12:05

RECEIVED  
BLM. AZ STATE OFFICE

ANC 358884

**NOTICE OF LOCATION OF LODE MINING CLAIM  
State of Arizona**

KNOW ALL PERSONS BY THESE PRESENTS THAT:

*Ret*

**Bonanza Explorations, Inc.**  
290 Gentry Way, Suite 6  
Reno, Nevada 89502

Hereby claims this ground as a lode mining claim. The name of the claim is the OAT 12

The size of the claim is 1500 feet in length and 600 feet in width.

The general course of this claim is East-West.

From this location monument the claim extends 1495 feet in a East and 5 feet in a West direction, together with 300 ft each side of the location monument.

SW	Quarter of Section 3	Township 19 N	Range 20 W
SE	Quarter of Section 3	Township 19 N	Range 20 W
	Quarter of Section 0	Township 0 N	Range 0 W
	Quarter of Section 0	Township 0 N	Range 0 W

This location monument is situated in Section 3, Township 19 North, Range 20 West Of the G & SR, County of Mohave State of Arizona.

The NW corner of OAT 12 is approximately 2258 ft East and 3000 South from the NW corner of Section 3 T 19 N; R 20 W, G & SRM.

Located on the 16 day of October, 2003.

By: *Robley E. Berry*  
**Robley E. Berry, agent for  
Bonanza Explorations, Inc.**

RECEIVED  
BLM AZ STATE OFFICE  
2003 DEC 10 P 12:05  
MOHAVE, ARIZONA

ANC 358885

**NOTICE OF LOCATION OF LODE MINING CLAIM  
State of Arizona**

KNOW ALL PERSONS BY THESE PRESENTS THAT:

*Ret*  
**Bonanza Explorations, Inc.**  
290 Gentry Way, Suite 6  
Reno, Nevada 89502

Hereby claims this ground as a lode mining claim. The name of the claim is the **OAT 13**

The size of the claim is **1500** feet in length and **600** feet in width.

The general course of this claim is **East-West**.


From this location monument the claim extends **5** feet in a **East** and **1495** feet in a **West** direction, together with **300** ft each side of the location monument.

SW	Quarter of Section 3	Township 19 N	Range 20 W
	Quarter of Section 0	Township 0 N	Range 0 W
	Quarter of Section 0	Township 0 N	Range 0 W
	Quarter of Section 0	Township 0 N	Range 0 W

This location monument is situated in Section **3**, Township **19** North, Range **20** West Of the G & SR, County of **Mohave** State of Arizona.

The NE corner of **OAT 13** is approximately **2258** ft East and **3600** South from the NW corner of Section 3 T 19 N; R 20 W , G & SRM.

Located on the      16 day of **October** , **2003**.

By:   
**Robley E. Berry, agent for  
Bonanza Explorations, Inc.**

PHOENIX, ARIZONA

2003 DEC 10 P 12:05

RECEIVED  
BLM, AZ STATE OFFICE

AMC 358886

**NOTICE OF LOCATION OF LODE MINING CLAIM**  
**State of Arizona**

KNOW ALL PERSONS BY THESE PRESENTS THAT:

*Ret*  
Bonanza Explorations, Inc.  
290 Gentry Way, Suite 6  
Reno, Nevada 89502

Hereby claims this ground as a lode mining claim. The name of the claim is the OAT 14

The size of the claim is 1500 feet in length and 600 feet in width.

The general course of this claim is East-West.

From this location monument the claim extends 1495 feet in a East and 5 feet in a West direction, together with 300 ft each side of the location monument.

SW	Quarter of Section 3	Township 19 N	Range 20 W
SE	Quarter of Section 3	Township 19 N	Range 20 W
	Quarter of Section 0	Township 0 N	Range 0 W
	Quarter of Section 0	Township 0 N	Range 0 W

This location monument is situated in Section 3, Township 19 North, Range 20 West  
Of the G & SR, County of Mohave State of Arizona.

The NW corner of OAT 14 is approximately 2258 ft East and 3600 South from the NW corner of  
Section 3 T 19 N; R 20 W, G & SRM.

Located on the 16 day of October, 2003.

By: \_\_\_\_\_

*Robley E. Berry*  
Robley E. Berry, agent for  
Bonanza Explorations, Inc.

PHOENIX, ARIZONA

2003 DEC 10 P 12:05

RECEIVED  
REAL. STATE OFFICE

AMC 358887

**NOTICE OF LOCATION OF LODE MINING CLAIM  
State of Arizona**

KNOW ALL PERSONS BY THESE PRESENTS THAT:

*Ret*  
Bonanza Explorations, Inc.  
290 Gentry Way, Suite 6  
Reno, Nevada 89502

Hereby claims this ground as a lode mining claim. The name of the claim is the OAT 15

The size of the claim is 1500 feet in length and 600 feet in width.

The general course of this claim is East-West.

From this location monument the claim extends 5 feet in a East and 1495 feet in a West direction, together with 300 ft each side of the location monument.

SW	Quarter of Section 3	Township 19 N	Range 20 W
	Quarter of Section 0	Township 0 N	Range 0 W
	Quarter of Section 0	Township 0 N	Range 0 W
	Quarter of Section 0	Township 0 N	Range 0 W

This location monument is situated in Section 3, Township 19 North, Range 20 West  
Of the G & SR, County of Mohave State of Arizona.

The NE corner of OAT 15 is approximately 2258 ft East and 4200 South from the NW corner of Section  
3 T 19 N; R 20 W, G & SRM.

Located on the 16 day of October, 2003.

By: \_\_\_\_\_

*Robley E. Berry*  
Robley E. Berry, agent for  
Bonanza Explorations, Inc.

PHOENIX, ARIZONA

2003 DEC 10 P 12:05

RECEIVED  
BLM, AZ STATE OFFICE

AMC 358888

**NOTICE OF LOCATION OF LODE MINING CLAIM  
State of Arizona**

KNOW ALL PERSONS BY THESE PRESENTS THAT:

*Ret*  
**Bonanza Explorations, Inc.**  
**290 Gentry Way, Suite 6**  
**Reno, Nevada 89502**

Hereby claims this ground as a lode mining claim. The name of the claim is the OAT 16

The size of the claim is 1500 feet in length and 600 feet in width.

The general course of this claim is East-West.

From this location monument the claim extends 1495 feet in a East and 5 feet in a West direction, together with 300 ft each side of the location monument.

SW	Quarter of Section 3	Township 19 N	Range 20 W
SE	Quarter of Section 3	Township 19 N	Range 20 W
	Quarter of Section 0	Township 0 N	Range 0 W
	Quarter of Section 0	Township 0 N	Range 0 W

This location monument is situated in Section 3, Township 19 North, Range 20 West  
Of the G & SR, County of Mohave State of Arizona.

The NW corner of OAT 16 is approximately 2258 ft East and 4200 South from the NW corner of  
Section 3 T 19 N; R 20 W, G & SRM.

Located on the \_\_\_ 16 day of October, 2003.

By: \_\_\_\_\_

*Robley E. Berry*  
**Robley E. Berry, agent for  
Bonanza Explorations, Inc.**

RECEIVED  
BLM AZ STATE OFFICE  
INDEPENDENT, ARIZONA

2003 DEC 10 P 12:05

RECEIVED  
BLM AZ STATE OFFICE

ANM 358889



**NOTICE OF LOCATION OF LODE MINING CLAIM  
State of Arizona**

KNOW ALL PERSONS BY THESE PRESENTS THAT:

*Ret*  
**Bonanza Explorations, Inc.  
290 Gentry Way, Suite 6  
Reno, Nevada 89502**

Hereby claims this ground as a lode mining claim. The name of the claim is the OAT 17

The size of the claim is 1500 feet in length and 600 feet in width.

The general course of this claim is East-West.

From this location monument the claim extends 5 feet in a East and 1495 feet in a West direction, together with 300 ft each side of the location monument.

SW	Quarter of Section 3	Township 19 N	Range 20 W
NE	Quarter of Section 10	Township 19 N	Range 20 W
	Quarter of Section 0	Township 0 N	Range 0 W
	Quarter of Section 0	Township 0 N	Range 0 W

This location monument is situated in Section 3, Township 19 North, Range 20 West  
Of the G & SR, County of Mohave State of Arizona.

The NE corner of OAT 17 is approximately 2258 ft East and 4800 South from the NW corner of Section  
3 T 19 N; R 20 W, G & SRM.

Located on the 16 day of October, 2003.

By: \_\_\_\_\_

*Robley E. Berry*  
**Robley E. Berry, agent for  
Bonanza Explorations, Inc.**

PREMIX, ARIZONA

2003 DEC 10 P 12:05

RECEIVED  
BLM. STATE OFFICE

AMC 358890

**NOTICE OF LOCATION OF LODE MINING CLAIM**  
**State of Arizona**

KNOW ALL PERSONS BY THESE PRESENTS THAT:

*Ret*  
Bonanza Explorations, Inc.  
290 Gentry Way, Suite 6  
Reno, Nevada 89502

Hereby claims this ground as a lode mining claim. The name of the claim is the OAT 18

The size of the claim is 1500 feet in length and 600 feet in width.

The general course of this claim is East-West.

From this location monument the claim extends 1495 feet in a East and 5 feet in a West direction, together with 300 ft each side of the location monument.

SW	Quarter of Section 3	Township 19 N	Range 20 W
SE	Quarter of Section 3	Township 19 N	Range 20 W
NW	Quarter of Section 10	Township 19 N	Range 20 W
NE	Quarter of Section 10	Township 19 N	Range 20 W

This location monument is situated in Section 3, Township 19 North, Range 20 West  
Of the G & SR, County of Mohave State of Arizona.

The NW corner of OAT 18 is approximately 2258 ft East and 4800 South from the NW corner of  
Section 3 T 19 N; R 20 W, G & SRM.

Located on the \_\_\_ 16 day of October, 2003.

By: \_\_\_\_\_

*Robley E. Berry*  
Robley E. Berry, agent for  
Bonanza Explorations, Inc.

RECEIVED  
CLM. STATE OFFICE  
2003 DEC 10 P 12:05  
MOHAVE, ARIZONA

AMC 358891

**NOTICE OF LOCATION OF LODE MINING CLAIM**  
**State of Arizona**

KNOW ALL PERSONS BY THESE PRESENTS THAT:

*Rex*  
Bonanza Explorations, Inc.  
290 Gentry Way, Suite 6  
Reno, Nevada 89502

Hereby claims this ground as a lode mining claim. The name of the claim is the OAT 29

The size of the claim is 1500 feet in length and 600 feet in width.

The general course of this claim is East-West.

From this location monument the claim extends 5 feet in a East and 1495 feet in a West direction, together with 300 ft each side of the location monument.

NE	Quarter of Section 4	Township 19 N	Range 20 W
	Quarter of Section 0	Township 0 N	Range 0 W
	Quarter of Section 0	Township 0 N	Range 0 W
	Quarter of Section 0	Township 0 N	Range 0 W

This location monument is situated in Section 4, Township 19 North, Range 20 West  
Of the G & SR, County of Mohave State of Arizona.

The NE corner of OAT 29 is approximately 731 ft West and 0 South from the NW corner of Section 19 N; R 20 W, G & SRM.

Located on the 17 day of October, 2003.

By: \_\_\_\_\_

*Robley E. Berry*  
Robley E. Berry, agent for  
Bonanza Explorations, Inc.

MOHAVE COUNTY, ARIZONA

2003 DEC 10 P 12:05

RECEIVED  
D.L.M. AZ STATE OFFICE

AMC 358892

-1

-5

## NOTICE OF LOCATION OF LODE MINING CLAIM State of Arizona

KNOW ALL PERSONS BY THESE PRESENTS THAT:

**Bonanza Explorations, Inc.**  
290 Gentry Way, Suite 6  
Reno, Nevada 89502

Hereby claims this ground as a lode mining claim. The name of the claim is the OAT 17

The size of the claim is 1500 feet in length and 600 feet in width.

The general course of this claim is East-West.

From this location monument the claim extends 5 feet in a East and 1495 feet in a West direction, together with 300 ft each side of the location monument.

SW	Quarter of Section 3	Township 19 N	Range 20 W
NW	Quarter of Section 10	Township 19 N	Range 20 W
	Quarter of Section 0	Township 0 N	Range 0 W
	Quarter of Section 0	Township 0 N	Range 0 W

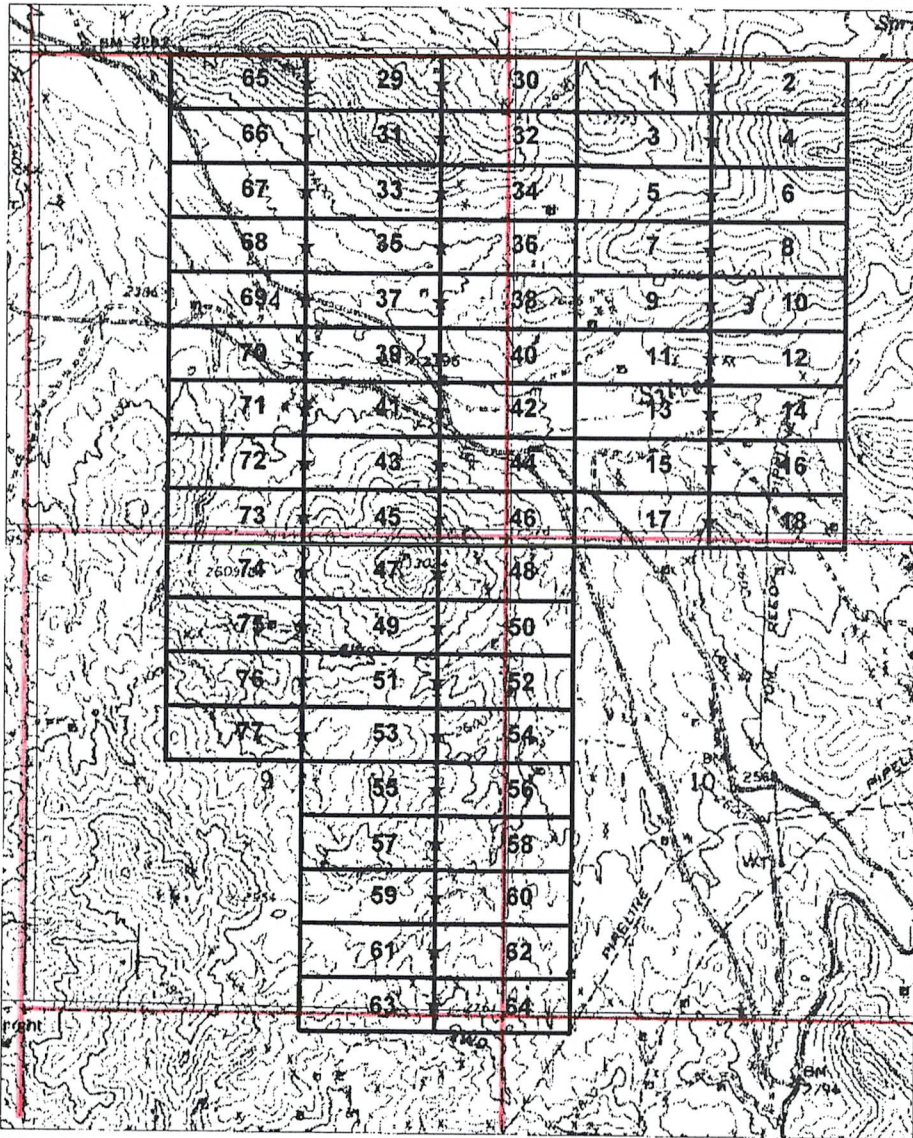
This location monument is situated in Section 3, Township 19 North, Range 20 West  
Of the G & SR, County of Mohave State of Arizona.

The NE corner of OAT 17 is approximately 2258 ft East and 4800 South from the NW corner of Section  
3 T 19 N; R 20 W, G & SRM.

Located on the 16 day of October, 2003.

By:

  
Robley E. Berry, agent for  
Bonanza Explorations, Inc.



Claim Map for the OAT lode claims 1 to 18 and 29 to 77 Scale is 1" to 2000'

Located by Bonanza Explorations, Inc.  
290 Gentry Way, Suite 6  
Reno, Nevada 89502

Monumentated with a 2x2x4' wood post

The NE corner of QAT 1 is approximately 2,258 ft east and 0 ft south of the NW corner of Section 3 Township 19 North, Range 20 West, G & SRM Mohave County, Arizona.

All bearings and distances between corners are North-South and East West

RECEIVED  
PLM AZ STATE OFFICE  
2003 DEC 10 P 12:04  
PHOENIX, ARIZONA  
North

ANC 358874 *Shaw*  
ANC 358940

**MINING CLAIM STATUS REPORT**

1001908

Status Checked By:	<u>BS</u>
MTP Checked By:	_____
GEO Checked By:	_____
Preadjudication By:	_____
Final Adjudication By:	<u>RU2 7/26/0</u>

LEAD SERIAL NO. AMC 358874 THROUGH AMC 358940

<u>67</u>	LODE	@ \$25 = \$	<u>1,625.<sup>00</sup></u>	Location Fee
_____	PLACER	@ \$10 = \$	<u>670.<sup>00</sup></u>	Service Fee--curable defect
_____	MILL SITE	@ \$100 = \$	<u>6,700.<sup>00</sup></u>	Claim Maintenance Fee
_____	TUNNEL SITE	\$	<u>9,045.<sup>00</sup></u>	TOTAL FEES
_____	ASSOCIATION	\$		Copy Fees,
_____	PLACER	\$		Overage <input type="checkbox"/> Shortage <input type="checkbox"/>
		\$	<u>9,045.<sup>00</sup></u>	TOTAL RECEIVED

OVER-THE-COUNTER:  MAIL:  Timely Filed: YES  NO

**LEGAL DESCRIPTION:**

T 19W R 20W S 3410, 9 T \_\_\_\_\_ R \_\_\_\_\_ S \_\_\_\_\_  
 T \_\_\_\_\_ R \_\_\_\_\_ S \_\_\_\_\_ T \_\_\_\_\_ R \_\_\_\_\_ S \_\_\_\_\_  
 T \_\_\_\_\_ R \_\_\_\_\_ S \_\_\_\_\_ T \_\_\_\_\_ R \_\_\_\_\_ S \_\_\_\_\_  
 T \_\_\_\_\_ R \_\_\_\_\_ S \_\_\_\_\_ T \_\_\_\_\_ R \_\_\_\_\_ S \_\_\_\_\_

GENERAL JURISDICTION: BLM  or NATIONAL FOREST  \_\_\_\_\_  
 Name

SPLIT ESTATE LAND SX  PX  SRHE  OTHER  \_\_\_\_\_  
 Specify

WILDERNESS AREA (WA): \_\_\_\_\_  
 Specify

CLAIMS SUBJECT TO PL 359: YES  NO

PROPER NOTICE FILED IF LOCATING ON SRHE: YES  NO

COMMENTS: None claims that include non-federal lands  
Section 3 (wilderness) - AMC 358875, AMC 358877, AMC 358879  
Section 3 (pvt) ~~AMC 358885~~ AMC 358885 (maybe), AMC 358889, AMC 358891, AMC 358907, 3909  
Section 4 (pvt) AMC 358905 (maybe), AMC 358907, AMC 358908 (maybe), AMC 358909  
Section 9 (pvt) AMC 358908, AMC 358909, AMC 358910-911, AMC 358913, AMC 358915, AMC 358917, AMC 358919, AMC 358921  
Section 10 (pvt) AMC 358913, AMC 358909, AMC 358911, AMC 358915, AMC 358917, AMC 358919, AMC 358921  
Section 15 (state & private) AMC 358927  
Section 16 (state) AMC 358926, ~~AMC 358926~~ (see colored MIP Suppl 3, 4, 9, 10)

STATUS: PARTIALLY VOID  VOID

PRIVATE MINERALS  WITHDRAWN  OTHER

COMMENTS: Some mining claims in conflict Sec. with private  
land Sec. 3 - Dat # 13, 15, 17, 42, 44, 46  
Sec. 4 - Dat # 43, 45, 68, 69, 70  
Sec. 9 - Dat # 48, 50, 52, 53, 77  
Sec. 10 - Dat # 48, 50, 52, 54, 56, 58, 60, 62, 64  
Sec. 15 - Dat # 64  
Sec. 16 - Dat # 63 overlaps with with State Land



$$\begin{array}{r} 53 \\ -40 \\ \hline 212 \end{array}$$

$$54 \overline{) 1100} \\ \underline{108} \\ 20$$

$$\begin{array}{r} 1.43 \\ 75 \overline{) 107.000} \\ \underline{75} \\ 320 \\ \underline{300} \\ 200 \end{array}$$

$$\begin{array}{r} 42.5 \\ .43 \\ \hline 75 \end{array}$$

$$97 \overline{) 5280} \\ \underline{485} \\ 430 \\ \underline{388} \\ 420$$

$$\begin{array}{r} 22 \\ 1.43 \\ \hline 22 \end{array}$$

$$\begin{array}{r} 22 \\ .43 \\ \hline 66 \\ 88 \\ \hline 9.46 \end{array}$$

$$22 = 31$$

$$\begin{array}{r} 35 \\ 35 \end{array}$$

$$31.46$$

$$\begin{array}{r} 35 \\ .43 \\ \hline 105 \\ 140 \\ \hline 15.05 \end{array}$$

$$\begin{array}{r} 11 \\ .43 \\ \hline 39 \\ 44 \end{array}$$

54

31

RUN TIME: 08:23 AM

UNITED STATES DEPARTMENT OF INTERIOR  
BUREAU OF LAND MANAGEMENT  
GEOGRAPHIC REPORT WITH LAND  
Sorted by Serial Number

RUN DATE: 02/05/2004  
Page 1 of 4

Adm State: AZ

Serial Number: AZA 004423  
Total Case Acres: 1.830

<u>Casetype</u>	<u>Case Disp</u>	14	0190N	0200W	<u>Sect</u>	<u>Sur Typ</u>	<u>Sur Num</u>	<u>Suff</u>	<u>Subdivision</u>	<u>Act Pend</u>
288100	AUTHORIZED				010	ALIQ			SESW;	

Serial Number: AZA 004549  
Total Case Acres: 0.460

<u>Casetype</u>	<u>Case Disp</u>	14	0190N	0200W	<u>Sect</u>	<u>Sur Typ</u>	<u>Sur Num</u>	<u>Suff</u>	<u>Subdivision</u>	<u>Act Pend</u>
285002	AUTHORIZED				010	RSDL		1 2	SENESEW,NESESEW,SWNWSE; NWSWSE;	

Serial Number: AZA 014911  
Total Case Acres: 64.680

<u>Casetype</u>	<u>Case Disp</u>	14	0190N	0200W	<u>Sect</u>	<u>Sur Typ</u>	<u>Sur Num</u>	<u>Suff</u>	<u>Subdivision</u>	<u>Act Pend</u>
285003	AUTHORIZED				010	ALIQ FF		1 2	SENESEW; NE & SW EXCEPT PATENTED; MINING CLAIMS	
					015	ALIQ LOTS			W2SW; 10;	

Serial Number: AZA 020912  
Total Case Acres: 78.880

<u>Casetype</u>	<u>Case Disp</u>	14	0190N	0200W	<u>Sect</u>	<u>Sur Typ</u>	<u>Sur Num</u>	<u>Suff</u>	<u>Subdivision</u>	<u>Act Pend</u>
281001	AUTHORIZED				003	ALIQ			SWSW;	
					004	FF		1	S2;	
					010	ALIQ			W2,SWSE;	
					015	LOTS			6,7;	

Serial Number: AZA 021021  
Total Case Acres: 280.850

<u>Casetype</u>	<u>Case Disp</u>	14	0190N	0200W	<u>Sect</u>	<u>Sur Typ</u>	<u>Sur Num</u>	<u>Suff</u>	<u>Subdivision</u>	<u>Act Pend</u>
-----------------	------------------	----	-------	-------	-------------	----------------	----------------	-------------	--------------------	-----------------

RUN TIME: 08:23 AM

UNITED STATES DEPARTMENT OF INTERIOR  
BUREAU OF LAND MANAGEMENT  
GEOGRAPHIC REPORT WITH LAND  
Sorted by Serial Number

RUN DATE: 02/05/2004  
Page 2 of 4

Adm State: AZ

281001	AUTHORIZED				010	LOTS			4;
						RSDL	1		E2SWSE;
					015	FF	1		W2NE;

Serial Number: AZA 024819  
Total Case Acres: 87.900

<u>Casetype</u>	<u>Case Disp</u>	14	0190N	0200W	<u>Sect</u>	<u>Sur Typ</u>	<u>Sur Num</u>	<u>Suff</u>	<u>Subdivision</u>	<u>Act Pend</u>
288100	AUTHORIZED				010	FF		1	LOT 4,EXCEPT PAT.;	
					015	LOTS		1	9;	

Serial Number: AZA 025282  
Total Case Acres: 0.250

<u>Casetype</u>	<u>Case Disp</u>	14	0190N	0200W	<u>Sect</u>	<u>Sur Typ</u>	<u>Sur Num</u>	<u>Suff</u>	<u>Subdivision</u>	<u>Act Pend</u>
292801	CLOSED				015	FF		1	NWNE,NENW;	

Serial Number: AZA 025482  
Total Case Acres: 27,660.000

<u>Casetype</u>	<u>Case Disp</u>	14	0190N	0200W	<u>Sect</u>	<u>Sur Typ</u>	<u>Sur Num</u>	<u>Suff</u>	<u>Subdivision</u>	<u>Act Pend</u>
231106	AUTHORIZED				003	LOTS			1,2,6,8,9;	

Serial Number: AZA 027792  
Total Case Acres: 1.000

<u>Casetype</u>	<u>Case Disp</u>	14	0190N	0200W	<u>Sect</u>	<u>Sur Typ</u>	<u>Sur Num</u>	<u>Suff</u>	<u>Subdivision</u>	<u>Act Pend</u>
380913	CLOSED				015	FF		1	NESE;	

Serial Number: AZA 028810  
Total Case Acres: 0.750

<u>Casetype</u>	<u>Case Disp</u>	14	0190N	0200W	<u>Sect</u>	<u>Sur Typ</u>	<u>Sur Num</u>	<u>Suff</u>	<u>Subdivision</u>	<u>Act Pend</u>
285002	AUTHORIZED				010	ALIQ			SWSE;	
					015	LOTS			6;	

RUN TIME: 08:23 AM

UNITED STATES DEPARTMENT OF INTERIOR  
BUREAU OF LAND MANAGEMENT  
GEOGRAPHIC REPORT WITH LAND  
Sorted by Serial Number

RUN DATE: 02/05/2004

Page 3 of 4

Adm State: AZ

Serial Number: AZA 028811  
Total Case Acres: 0.940

<u>Casetype</u>	<u>Case Disp</u>	14	0190N	0200W	<u>Sect</u>	<u>Sur Typ</u>	<u>Sur Num</u>	<u>Suff</u>	<u>Subdivision</u>	<u>Act Pend</u>
286203	AUTHORIZED				010	ALIQ			SWSE;	
					015	LOTS			6;	

Serial Number: AZA 030409  
Total Case Acres: 0.980

<u>Casetype</u>	<u>Case Disp</u>	14	0190N	0200W	<u>Sect</u>	<u>Sur Typ</u>	<u>Sur Num</u>	<u>Suff</u>	<u>Subdivision</u>	<u>Act Pend</u>
287001	AUTHORIZED				010	LOTS			4;	
					015	RSDL		1	W2SESE;	
						LOTS			6;	

Serial Number: AZA 030410  
Total Case Acres: 5.390

<u>Casetype</u>	<u>Case Disp</u>	14	0190N	0200W	<u>Sect</u>	<u>Sur Typ</u>	<u>Sur Num</u>	<u>Suff</u>	<u>Subdivision</u>	<u>Act Pend</u>
287001	AUTHORIZED				003	LOTS			13,14,15;	
					004	ALIQ			N2SE,SENW;	
						LOTS			3,4;	
						RSDL		1	SWSWNE;	

Serial Number: AZA 030778  
Total Case Acres: 2.900

<u>Casetype</u>	<u>Case Disp</u>	14	0190N	0200W	<u>Sect</u>	<u>Sur Typ</u>	<u>Sur Num</u>	<u>Suff</u>	<u>Subdivision</u>	<u>Act Pend</u>
281001	AUTHORIZED				004	LOTS			3,4;	
						RSDL		2	W2NESE,N2NWSE,N2SESE;	

Serial Number: AZAR 0017080  
Total Case Acres: 148.037

<u>Casetype</u>	<u>Case Disp</u>	14	0190N	0200W	<u>Sect</u>	<u>Sur Typ</u>	<u>Sur Num</u>	<u>Suff</u>	<u>Subdivision</u>	<u>Act Pend</u>
288100	AUTHORIZED				010	FF		1	SESW,W2SE, LOT 3 LESS;	

Input Parameters for Geographic Report with Land

System Id = CR

Admin State = AZ

Geo State =

Casetype begins with

Case Disp Txt = AUTHORIZED, CANCELLED, CLOSED, EXPIRED, No Match, PENDING, REJECTED, RELINQUISHED, VOID, WITHDRAWN

Mer Twp Rng = 14 0190N 0200W

Mtrs =

Commodity =

Pending Org =

Section = 003, 004, 009, 010, 015, 016

Total Rows Returned: 40

2/11/04 Talked to Foster Wilson re: amendment for  
AMC 358890. He said he will forward ASAP

2/26/04 Mr. Wilson called to state he will send amendment  
paperwork shortly



RUN TIME: 08:23 AM

UNITED STATES DEPARTMENT OF INTERIOR  
BUREAU OF LAND MANAGEMENT  
GEOGRAPHIC REPORT WITH LAND  
Sorted by Serial Number

RUN DATE: 02/05/2004

Page 4 of 4

Adm State: AZ

015 2 PATENTED MINING CLAIMS;  
1 S2NW,W2SW LESS PATENTED;  
2 MINING CLAIMS;

Serial Number: AZAR 0023662

Total Case Acres: 164.600

<u>Casetype</u>	<u>Case Disp</u>	14	0190N	0200W	<u>Sect</u>	<u>Sur Typ</u>	<u>Sur Num</u>	<u>Suff</u>	<u>Subdivision</u>	<u>Act Pend</u>
288100	AUTHORIZED				010	ALIQ			NWSE,NESW,S2SW;	
					015	LOTS			4;	
						FF		1	NWNW;	





