

# ***Exxon Valdez Oil Spill Video Collection***

## **Tape Inserts**

Collection of log sheets and other papers that were inserted into VHS tape containers. All tape inserts are labeled with VID numbers corresponding to the tape they are describing.

323

# FRONTLINE

with  
Judy Woodruff

RECEIVED  
AUG 26 1992

Oil Spill Public Information Center  
045 G Street  
Anchorage, AK 99501

**ANATOMY OF AN OIL SPILL**  
PBS airdate: Tuesday, March 20, 9 P.M. 60 minutes

125 Western Avenue  
Boston  
Massachusetts 02134  
617 452 2777  
Telex 710 350 1240

Forward for PBS by:  
CCTV Seattle  
WGBH Boston  
WNET New York  
WPBT Miami  
WYSO Dallas

In the black early morning hours of Good Friday, 1989, what Dan Lawn saw in the viewfinder of his home video camera was a picture of his worst nightmare: the supertanker Exxon Valdez aground on Bligh Reef as millions of gallons of crude oil poured from its hull out into Alaska's Prince William Sound.

Lawn, an inspector for Alaska's Department of Environmental Conservation, was recording the first images of one of the worst oil spills in U.S. history. It was a disaster he had predicted for years.

"This was going to happen," said Lawn. "Why didn't the oil industry do something about it? Why didn't the state and federal agencies do something about it? If they had done what they promised to do, [this] never would have happened. Why do we let them go on with broken promises?"

In "Anatomy of an Oil Spill," airing Tuesday, March 20, at 9 P.M. (check local listings), FRONTLINE with Judy Woodruff investigates the long history of complacency, negligence, and broken promises by government agencies and oil companies that led to the great Alaska oil spill on March 24, 1989.

"This is far more than the story of one allegedly drunken captain steering his tanker onto a reef," says FRONTLINE correspondent Jon Tuttle. "Putting the Exxon Valdez onto Bligh Reef took the bad judgment of a lot of people over a period of years."

The FRONTLINE investigation examines how environmental promises made when Congress approved the Alaska pipeline in 1973 were never kept and how the system of safeguards, installed years before the Exxon disaster, was allowed to slowly fall apart.

After the Alaska pipeline opened in 1977, the U.S. Coast Guard had the key role in preventing tanker spills in Prince William Sound. The Coast Guard set up a sophisticated system of traffic restrictions, tanker lanes, and course plotting to monitor and control the tanker traffic.

But over the next twelve years, a sense of confidence and complacency grew. The Coast Guard allowed tanker captains to stray outside the traffic lanes, and by March 1989, the staff at the Valdez Coast Guard Station had been reduced.

2017

**ARLIS Call Number:**

VID-00007 Copy 1

SEE PG. 2



VID-00007  
Pg 2

"If any one of those links had remained in the chain, it would not have failed, and that ship would not have gone on Bligh Reef," says Charles Champion, former pipeline coordinator for the State of Alaska.

The Alyeska Pipeline Service Company, a consortium of the Alaska oil companies, was responsible for emergency response to any oil spills that might occur in Prince William Sound.

By 1981, Alyeska's emergency response capability began to unravel. In 1984, Alyeska failed the state's test drill, and in 1986, inspector Dan Lawn says their score was "barely passing."

During the eighties, Lawn became almost a lone voice calling for better monitoring of Alyeska's operation at Valdez. "He was screaming 'pay attention,'" says Bayliss. "Things are going to hell here, people are quitting. They're not replacing people. Equipment's breaking down."

"Alyeska's attitude in all regulatory matters," says Bill Ross, former head of Alaska's Department of Environmental Conservation, "was--let's see if we can do as little as possible."

In 1984, inspector Lawn wrote a memo to his superiors: "We can no longer ignore the routine monitoring of Alyeska unless we do not care if a major catastrophic event occurs."

But by then, the state which received billions every year from its share of pipeline revenues had cut back funding to the Department of Environmental Conservation and there was no full-time state employee to monitor operations at Valdez.

"I think that everybody got so interested in spending their oil money that they stopped regulating," says Randy Bayliss. "And with that kind of complacency, things just went to hell."

When the Exxon Valdez went aground, Alyeska failed to meet the promises it had made in its oil spill contingency plans: equipment was not ready and did not reach the spill for over fourteen hours. The state had expected a response within five hours. In the end, Alyeska recovered only 3,000 barrels, one percent of the spill. The General Accounting Office later concluded, if done properly, Alyeska's emergency response should have cleaned up one-third of the eleven million gallons spilled in Prince William Sound.

"This investigation of events leading to March 24, 1989, offers sobering lessons for us all," says FRONTLINE executive producer David Fanning, "of how complacency by institutions and individuals can set the stage for an inevitable disaster."

2017  
ARLIS Call Number:  
VID-00007 Copy 1

See Pg. 3

FEB 23 '90 16:15

VID-00007  
Pg. 3

12-B69



Oil Spill  
Page 3

**"Anatomy of an Oil Spill" is a co-production of FRONTLINE and Oregon Public Broadcasting. It was produced by Michael Micrendorf and Jon Turtle. The correspondent was Jon Turtle.**

**FRONTLINE is produced by a consortium of public television stations: KCTS Seattle, WGBH Boston, WNET New York, WPBT Miami, WTVS Detroit.**

**Funding for FRONTLINE is provided by public television stations and the Corporation for Public Broadcasting.**

**FRONTLINE is closed-captioned for the hearing impaired.**

**The anchor for FRONTLINE is Judy Woodruff.**

**The executive producer is David Fanning.**

#####

**Press contacts: Jim Bracciale  
Karen O'Brien**

**(617) 783-3500**

**FRONTLINE VII/March 1990**

2017  
**ARLIS Call Number:**  
VID-00007 Copy 1

VID-00009

315

2017

ARLIS Call Number:

EVOS VID-00009

RECEIVED  
AUG 26 1992

LOG SHEET 12-1368

Oil Spill Public Information Center  
645 G Street  
Anchorage, AK 99501

KAKM  
 SUBJECT: ~~KSKM~~/ch-7 "Oil Watch"  
 LOCATION:  
 TAPE: 10F1 / FORMAT: 3/4

DATE: 9/15/89  
 VIDEOGRAPHER:  
 PAGE 1 OF 4

:05	"Oil Watch"
:10	Misc picture of spill activities and wildlife
1:02	Quick Narrative of Spill beginnings
2:15	"First Spill impact was on the water" - PWS
2:23	"Alaska Service Company response to spill" - contingency plans not adequate
2:50	"Oil spreads" - people react (Fishermen Boom off Hectors)
3:40	"Oil traveled into Gulf of Alaska" "Animals impacted (Seabirds)"
5:03	"Fishing Industry threatened"
5:33	Interview - Terry Koone, Senior V. President of Exxon U.S.A
—	Q: How much oil did Exxon plan to clean up by September 15th?
6:45	Q: Was 20% of oil recovery correct?
7:33	Q: When will an account of oil recovery be ready?
8:01	Interview - Larry Dietrick, Asst. Environmental Conservation
—	Q: Are you keeping the same kind of count at DEC?
8:35	[Mr. Koone] Q: Is this a cooperative effort?
9:18	Q: Did you get out as much oil as you wanted by Sept. 15th?
11:00	[Mr. Dietrick] Q: Do you feel the amount of oil recovered was enough?
12:26	[Mr. Koone] Adds statement to Dietrick's

SEE PG. 2



VID-00009  
Pg 2.

2017  
ARLIS Call Number:  
EVOS VID-00009

LOG SHEET 12-1368

SUBJECT: <sup>KAKM</sup> ~~KSKM~~/ch-7 "Oil Witch"  
LOCATION:  
TAPE: lofi /FORMAT: 3/4

DATE: 9/15/89  
VIDEOGRAPHER:  
PAGE 2 OF 4

13:04	Interview-Terry Koone, Senior V. President of Exxon U.S.A
—	Q: What are the principles of Bioremediation?
13:29	Q: Why didn't the Oil industry have technologies ready before a spill?
14:55	Interview-Larry Dietrick, Dept. Environmental Conservation
—	Q: What took so long before the cleanup started?
15:48	[Mr. Koone] Q: Besides Logistics what else held up cleanup?
16:45	"Most cleanup decisions were made up by a select group."
17:30	WER "Oil hits beaches" - crews don't clean beaches but treat beaches
19:54	"Workers use Water Blasting" "State, feds, & Exxon track cleanup" OSCAR Computer
21:40	"New Spill Techniques Used" - Bioremediation & Co-solvent
22:31	Interview-Larry Dietrick, Dept. Environmental Conservation
—	Q: Did ADEC sign off on Exxon's plan for cleaning oil?
23:25	Q: How <sup>MANY</sup> cleanup techniques does the state already have?
25:55	_____
—	Q: Were there any decisions made and not used because of lawsuits?
26:40	[Mr. Koone] Q: " " "
28:04	[Mr. Dietrick] Q: With oil supporting this economy why wasn't spill <sup>technology</sup> ready?
29:53	Q: Isn't there some sort of plan where you can use chemicals

... without approval?

SEE Pg. 3



VID 00009

Pg. 3

2017

ARLIS Call Number:

EVOS VID-00009

# LOG SHEET | 2-B 68

KAKM

SUBJECT: ~~KSTM~~/ch-7 "Oil Watch"

DATE: 9/15/89

LOCATION:

VIDEOGRAPHER:

TAPE: 10F1 / FORMAT: 3/4"

PAGE 3 OF 4

30:33	INTERVIEW - Terry Koone, Senior V. President of Exxon U.S.A
—	<del>INTERVIEW</del> (Comments on Larry Dietrick's Byte)
31:07	VNR (What was done to waste (oil)/debris from spill)
33:28	[Mr. Koone] Q: How many tons of waste did you expect to handle?
33:50	Q: What is the status of the waste now?
35:00	Q: If I was to go to a waste disposal would I see it being processed?
35:17	Q: Was everything able to be taken care of, any troubles w/ waste?
36:54	INTERVIEW - Larry Dietrick, Dept. Environmental Construction
—	Q: <del>Did</del> Did you also find a problem w/ Incinerator permit issue?
38:44	Q: Does DEC have a plan/system to expedite waste disposal?
40:11	Q: Did DEC make regulations up for Diotius as they went along?
41:30	Q: Are regulatory rules being made as you go along or are they <sup>already in</sup> place?
42:45	Q: How often were fish inspected before the oil spill?
43:00	Q: On a daily basis are fish checked for oil then like <sup>they are</sup> now?
43:23	[Mr. Koone] Talks on waste management
44:23	[Mr. Dietrick] — " "
45:30	[Mr. Koone] — " "
46:07	[Mr. Dietrick] Q: Did DEC put in an effort to expedite the permit process?

See pg. 4



VID-00009  
Pg. 4

2017  
ARLIS Call Number:  
EVOS VID-00009

# LOG SHEET 12-B 68

*KAKM*  
SUBJECT: ~~KSKM~~/ch-7 "Oil Watch"  
LOCATION:  
TAPE: 1 of 1 / FORMAT: 3/4"

DATE: 9/15/89  
VIDEOGRAPHER:  
PAGE 4 OF 4

47:00	VNR "New procedures and process for Spill Prevention" - Alaska Plan
51:25	Interview - Larry Dietrick, Dept. of Environmental Conservation
—	Q: What do you think the States responsibility should be in preparing
—	. for such an emergency?
52:05	Interview - Terry Koonce, Senior V. President of Exxon U.S.A.
—	Q: What should Exxons responsibility be?
53:36	Q: How close will the response team be to Alaska?
53:51	[Mr. Dietrick] Q: IF there was a spill right now what's your <sup>first thing</sup> you'd do?
54:50	[Mr. Koonce] Q: " "
54:55	Q: Who's in charge/will be in charge of the spill?
55:49	[Mr. Dietrick] Q: Who's in charge
56:30	[Mr. Koonce] Q: Do you think oil spills should be Federalized?
56:47	[Mr. Dietrick] Q: " "
	End



EXPLANATION OF TAPE 3 -

V1D-00024

THREE MORE EXCURSIONS INTO PRINCE WILLIAM SOUND.

AUGUST 12-13. OUT TOURING BEACHES WITH DAVID HALL, DIRECTOR OF THE PRINCE WILLIAM SOUND CONSERVAITON ALLIANCE. OUR FIRST STOP WAS HERRING BAY, KNIGHT ISLAND. WE TOUR A BEACH THAT WAS SO BEAUTIFUL ON TOP BUT AFTER DIGGING INTO IT WE WERE DEPRESSED TO DISCOVER LARGE AMOUNTS OF OIL IN ITS INTERIOR. THE SECOND BEACH WAS HIDEOUS ON TOP AND BELOW. WITH A HOT SUN BEATING DOWN ON IT THE BEACH SMELLED TERRIBLE OF CRUDE OIL WITH EXXON'S SURE-FIRE INIPOL MIXED IN.

LATE IN THE AFTERNOON WE MOVED ON TO SNUG HARBOR. DAVID AND I WALKED THE BEACH AND DISCOVER A WORKSITE THAT HAD BEEN BULL-DOZED EVEN THO VERLY LITTLE OIL WAS THERE. AFTER WALKING THROUGH THE AREA PULLING UP LAST YEARS OILY POM POMS OUT OF THE BEACH WE RETURNED TO THE BOAT FOR THE NIGHT WITH THE PLAN OF RETURNING IN THE MORNING TO FIND OUT WHAT THE HELL HAD GONE ON THERE. THE NEXT MORNING (AUGUST 13) WE RETURNED AND WERE IMMEDIATELY INFORMED THAT WE WERE ON A RESTRICTED WORKSITE. THEN A HELICOPTER LANDED WITH (FEDERAL ON SCENE COORDINATOR) REAR ADMIRAL CIANCAGLINI ON BOARD. OUR DISCUSSION IS RECORDED HERE. THERE IS ALSO A DISCUSSION BETWEEN DAVID AND A DEC BEACH MONITOR. DAVID IS EQUIPED WITH A REMOTE MICROPHONE SO MY ONLY CONCERN WAS TO GET THE AUDIO RECORDED SO THE VIDEO ISN'T THE BEST.

AN HOUR LATER WE WERE ON OUR WAY TO SMITH ISLAND. AFTER TOURING A GROSSLY OILED BEACH WE RUN INTO THE "DON BOLLINGER" INIPOL SQUAD. DAVID GOES ASHORE WITH HIS REMOTE MICROPHONE AND HAS AN EXCHANGE WITH THE COASTGUARDSMAN THAT TRIED TO CHARGE US WITH TRESPASSING IN JUNE AT NORTHWEST BAY, ELEANOR ISLAND. I EVENTUALLY GOT ANGRY ENOUGH TO GO ASHORE MYSELF TO CONFRONT HIM ABOUT HIS ARROGANT, MILITARISTIC B.S.

SEPTEMBER 13 FINDS ME ON SMITH ISLAND ONCE AGAIN. 2 DAYS BEFORE EXXON'S SELF IMPOSED DEADLINE TO END THE SECOND YEAR OF CLEANUP. AS WAS EXPECTED; THE BEACHES REMAINED DISGUSTING AFTER REPEATED DOSES OF INIPOL, CUSTOMBLEMEN AND STORMBERM RELOCATION. ALSO A QUICK TOUR OF A TROUBLE SPOT IN BAY OF ISLES, KNIGHT ISLAND CALLED "DEATH COVE" OR KN 136.

OUR MOST RECENT TRIP IN THE SOUND. JANUARY 23, 1991. OUT INTO THE SOUND WITH SUE LIEBENSON OF THE ALASKA CENTER FOR THE ENVIRONMENT, MY FRIEND VERENA, AND KAREN JETTMAR OF THE WILDERNESS SOCIETY. WE MAKE TO STOPS, ONE ON APPEGATE AND ONE ON PERRY ISLAND. STILL PLENTY OF OIL OF COURSE AND ON PERRY ISLAND WE DISCOVERED ABOUT 100 POM POMS AND OTHER DEBRIS ON THE BEACH AND BACK IN THE WOODS. WE BROUGHT THE GARBAGE BACK TO ANCHORAGE AND ASKED EXXON TO DISPOSE OF IT PROPERLY, THEY REFUSED SO WE TOOK IT ALL TO EXXON'S OFFICES IN THE CALAIS BUILDING AND LEFT IT THERE.

2017

**ARLIS Call Number:**

VID-00024

VID-00023

TAPE 2 CONTENTS -

STARTS WITH OUR SPILL ANNIVERSARY. PROTESTS IN FRONT OF THE ANCHORAGE OFFICES OF ALYESKA PIPELINE 'THE HOME OF BROKEN PROMISES' ON MARCH 24, 1990.

NEXT - ON JUNE 21 A SMALL GROUP OF US HEADED OUT INTO THE SOUND TO PROTEST THE USE OF INIPOL. DUE TO CREW CHANGES ON THE DAY IT WAS PLANNED WE CANCELED OUT PROTEST, BUT WHAT DID OCCUR WAS JUST AS GOOD. WE WENT ASHORE ON A INIPOL SITE TO VIDEO IT AND EXXON AND OUR MIGHTY COAST GUARD TRIED TO "BRING ME UP" ON FRESSPASSING CHARGES. ON PUBLIC LAND EVEN! WHAT ARROGANCE! THE CHARGES WERE DROPPED OF COURSE. KEEP IN MIND THAT AS WE ARE TOURING THESE OILY BEACHES, EXXON'S P.R. DISPLAY WAS SET UP AT THE PERFORMING ARTS CENTER IN ANCHORAGE. BRAINWASHING TOURISTS (AND PROBABLY SCHOOL CHILDREN) INTO THINKING THAT THE SPIL WAS BEHIND US. ALSO EXXON BROUGHT SOME BIG-WIG BRITISH SCIENTISTS TO THE SOUND WHO CLAIMED THAT THEY HARDLY FOUND ANY OIL.

ON THE LAST PART OF THE TAPE. A RETURN TO MAR'S COVE, PORT DICK AND TONSINA BAY A YEAR AFTER THE VOLUNTEER CLEANUP. WITH ME WAS BENN LEVINE THE LEADER OF THE VOLUNTEERS.

THRILL TO THE SITE OF MORE EXXON POM POMS - AMAZE YOURSELF TO THE SIGHT OF EXXON "WILDLIFE DETTERRANT BALLOONS" BLOWING AWAY INTO TONSINA BAY FORESTS (AND OTHER PLACES TOO). PLUS LOTS OF OIL TOO, FOR YOUR VIEWING PLEASURE!

2017

**ARLIS Call Number:**

VID-00023

EXPLANATION OF TAPE 1 -

VID-00022

STARTS OUT WITH OUR FIRST ENCOUNTERS WITH EXXON'S OIL WHEN IT FIRST REACHED THE CHISWELL ISLANDS OFF OF THE KENAI FJORDS. HUNDREDS OF BOATS SAT IDLE IN THE SEWARD BOAT HARBOR AND WITH A CALM GLASSY OCEAN. NO ONE WAS DOING ANYTHING ABOUT IT. WHEN I TRIED TO SIGN UP FOR WORK WITH EXXON'S PUPPET (VECO) I WAS TOLD I DIDN'T LIVE IN SEWARD. SO, - TOUGH LUCK.

I CONTINUED TO FISH ROCKFISH TILL APRIL 30 WHEN ALL FISHING CEASED. ON MAY 5 WE TOURED A TERRIBLE OILED SPOT ON ELRINGTON ISLAND CALLED FOX FARM ANCHORAGE.

NEXT IS A SECTION ON THE HOMER VOLUNTEER CLEANUP IN MAR'S COVE, PORT DICK. BORN OUT OF HOMER RESIDENT BILL DAY'S FRUSTRATION AT WATCHING EXXON CREWS BAG UP THE BEACHES FOR REMOVAL TO AN OREGON TOXIC WASTE SITE. HE, HIS BROTHER BOB DAY AND OTHERS BUILT AN EXPERIMENTAL ROCKWASH MACHINE. ON JUNE 30 I TOOK BILL, HIS TWO DAUGHTERS, MY DOG CODY, THE ROCKWASHER AND LOTS OF OTHER GEAR OUT TO PORT DICK FROM HOMER. A MONTH WAS SPENT FIELD TESTING AND THEN ORGANIZING AND GETTING FUNDING FOR A VOLUNTEER ARMY. THE TAPE WILL BE SELF EXPLANATORY. GAZE IN WONDER AT EXXON HOSING DOWN "GRIM" BEACH IN TOSINA BAY - THRILL TO THE SIGHT OF EXXON HELICOPTERS HOVERING OVER OUR CAMP. WHICH SEEMED TO BE MORE IMPORTANT TO THEM THAN CLEANING UP ANY OIL, FOR BY THAT TIME THEY HAD LEFT PORT DICK.

ON AUGUST 25 MY FELLOW ECO-TERRORIST VERENA AND I LEFT PORT DICK. ON SEPTEMBER 9 WE JOINED THE CORDOVA FISHERMAN'S UNITED IN A BOAT PROTEST IN VALDEZ. AN EDUCATIONAL EVENT.

THE LAST PART OF THE TAPE IS WHERE VERENA, BOB [AWE] AND I TOURED INGOT AND KNIGHT ISLAND BEGINNING ON SEPTEMBER 22 AFTER EXXON SEPTEMBER 15 (THOSE VIOLENT WINTER STORMS!) CLAPPING THEMSELVES ON THE BACK AND DECLARING "ENVIRONMENTALLY STABLE"???

WE FOUND WHAT BECAME KNOWN AS THE SECOND GREAT SPILL. EXXON'S GARBAGE WAS SPREAD ACROSS THE SOUND. POM POMS, PLASTIC VECO BODY BAGS, DEAD ANIMALS, ETC.....NOT TO MENTION LOTS OF OIL.

ENJOY!!

TED RAYNOR

P.S. GUESS WHO EVENTUALLY HAD TO SCOUR THE SOUND AND PICK UP EXXON'S GARBAGE MORE THAN A YEAR LATER? YOU GUESSED IT. THE STATE AND LOCAL COMMUNITIES DID.

2017

**ARLIS Call Number:**

VID-00022

VID-00042

Keep with vid

VID-00042

2017

ARLIS Call Number:

VID-00042

RECEIVED  
AUG 20 1991Oil Spill Public Information Center  
643 G Street  
Anchorage, AK 99501

## LOG SHEET

SUBJECT: ON Board of Exxon Vtdtz  
 LOCATION: Bligh Reef, FWS  
 TAPE: 10F2/FORMAT: 1/2" dub to 3/4"

DATE: 3/24/89 to 3/27/89  
 VIDEOGRAPHER: Dan Lawn, DEC  
 PAGE 1 OF 1

—	Highlights of Tape
:40	(3/24/89) 3:23 AM Night Boarding of Oil Tanker
5:26	(3/24/89) 6:40 AM Thick oil off of Starboard side of vessel
8:48	(3/24/89) 8:53 AM Oil bubbling up from side of vessel
12:14	(3/24/89) 10:28 AM Exxon Baton Rouge pumping ballast
14:26	(3/24/89) 11:12 AM " "
20:52	(3/24/89) 3:33 pm Tug boat places partitions on side of ship
24:02	(3/24/89) 6:27 pm Helicopter w/ dispersants
27:53	(3/25/89) 9:21 am Exxon Baton Rouge next Exxon Vtdtz
33:28	(3/25/89) 1:45 pm Boom being placed around tanker
—	Misc. Boom shots
55:02	(3/27/89) 7:23 AM High winds on sea
—	Misc. High wind shots
60:54	(3/27/89) 11:59 AM Boom broken by wind floats away
61:45	(3/27/89) 12:02 pm " "
	Note: Date & Time on Screen!
	End









2017  
**ARLIS Call Number:**  
 VID-00045

**RECEIVED**  
 AUG 20 1991

**LOG SHEET**

Oil Spill Public Information Center  
 845 G Street  
 Anchorage, AK 99501

**SUBJECT:** Flyover of Tanker and Spill  
**LOCATION:** PWS  
**TAPE:** 1052 / **FORMAT:** 3/4" from 1/2" dub

**DATE:** 3/27/89, 3/28/89  
**VIDEOGRAPHER:** DEC  
**PAGE** 1 **OF** 2

—	Highlight of Tape
3:11	[Aerial] (3/27/89) 11:52 AM Exxon Valdez and Bataw Rouge
5:21	[11] (3/27/89) 12:02 pm Oil on water
7:23	[11] (3/27/89) 12:09 pm Oil on water hitting beaches
7:53	[11] (3/27/89) ? pm Oil on water
10:33	[11] (3/27/89) 12:24 pm Oil washing on shore from water
11:27	[11] (3/27/89) 12:25 pm " "
11:45	[11] (3/27/89) 12:29 pm Oil on water
14:21	[11] (3/27/89) 12:42 pm Deck oil on water
18:09	[11] ( <del>3/27/89</del> ) ? pm Exxon Bataw Rouge pumping Ballast
21:52	[11] (3/26/89) ? pm " " "
22:26	[11] (3/26/89) Alaska Terminal and oil tankers
24:22	[11] (3/26/89) (? ) Exxon Valdez (in distance) Exxon Bataw Rouge
32:18	[11] (3/26/89) (?) Oil on water
35:40	[11] (3/26/89) (?) Oil on water
37:22	[11] ( " ) (?) " "
37:58	[11] ( " ) (?) Exxon Valdez and Bataw Rouge together
40:23	[11] ( " ) (?) W/S of Tankers and Spill

5

2017

ARLIS Call Number:

VID-00045

# LOG SHEET

SUBJECT: Flyover of Tanker and Spill  
LOCATION: PWS  
TAPE: 1072 / FORMAT: 3/4" dub From 1/2"

DATE: 3/27/89, 3/26/89  
VIDEOGRAPHER: DEC  
PAGE 2 OF 2

←	[Aerials] Highlights of Tape (cont.)
42:22	[ " ] (3/26/89) (?) Tankers outside of Valdez Narrows
43:09	[ " ] ( " ) (?) Tanker Exit Valdez & Bateau Pouse [PWS] oil
44:14	[ " ] ( " ) (?) " "
45:10	[ " ] ( " ) (?) Eagle Feest
	End

Keep with video



2017

ARLIS Call Number:

VID-00046

# LOG SHEET

# RECEIVED

AUG 20 1991

Oil Spill Public Information Center  
845 G Street  
Anchorage, AK 99501

**SUBJECT:** Flyover of Exxon oil spill, dispersant tests, OFFICIALS meeting  
**LOCATION:** PWS  
**TAPE:** 202A / **FORMAT:** 3/4" From 1/2" dub

**DATE:** 3/24/89 to 3/29/89  
**VIDEOGRAPHER:** DEC  
**PAGE** 1 **OF** 2

Time	Description
	Highlights of Tape
1:05	[Aerial] (3/24/89) w/s of slick on water
1:28	[..] (3/24/89) T/V Exxon Baton Rouge de-ballasting into water
1:46	[..] (..) Helicopter dropping dispersants
1:54	[..] (..) Dispersant line seen on oily water
1:31	[..] [REDACTED] (3/25/89) Tanker vessels joined, oil from Urdler
2:00	[..] (3/25/89) Tanker vessels joined, surrounded by spreading oil
2:38	[..] (3/25/89) 12:36 pm Oil in water and boom
2:57	[..] (..) 12:43 pm Tankers outside of Urdler Narrows
3:09	[..] (3/25/89) 1:00 pm Thick oil on water w/ boom
3:54	[..] (3/25/89) Aircraft (fixed wing) dropping dispersants
4:26	[..] (3/25/89) " "
5:48	[..] (3/26/89) 11:07 AM Tankers joined w/ spreading oil
6:20	[..] (3/26/89) 4:14 pm Aircraft (fixed wing) dropping dispersants
6:35	[..] (3/26/89) 4:17 pm Dispersant trail in oily water
6:56	[..] (3/26/89) 4:20 pm Fixed wing aircraft drops dispersants
7:55	[..] (3/26/89) 4:46 pm [REDACTED] vessels end oil
8:26	[..] (3/26/89) 4:48 pm Tankers joined w/ surrounding oil

Keep with video

Keep with video

6

2017

ARLIS Call Number:

VID-00046

# LOG SHEET

SUBJECT: Flow of Exxon Oil Spill, dispersant tests, and  
LOCATIONS: PWS  
OFFICIALS Meeting  
TAPE: 2022 / FORMAT: 3/4" From 1/2" dub

DATE: 3/24/89 to 3/29/89  
VIDEOGRAPHER: DEC  
PAGE 2 OF 2

Highlights of Tape (cont.)	
9:53	[Aerial] (3/27/89) 11:51 AM Tankers joined in high winds
10:30	[U] (3/27/89) 12:09 pm Oil advances towards and hits beaches
10:44	[U] (3/27/89) 12:29 pm Oil over water
11:24	OFFICIALS meet in Valdez Airport Terminal & discuss spill
	"
	"
	"
21:15	[Aerial] Tankers joined (Exxon Valdez and Bataf Rouge)
24:54	[U] Thick oil on water
25:14	[U] Oil on Beaches
27:08	W/MS Rep. M. Davis watches oiled otter struggle towards water
28:55	M/S Dead bird on Rocks
29:13	M/S Dead bird on Rocks and water
29:36	UC Dead bird on Rocks
29:42	Thick Black oil on Beach
30:55	Oiled Birds standing on Rocks
35:23	OFFICIALS catch and observe birds

Keep with video

VID-00048



2017

ARLIS Call Number:

VID-00048

## LOG SHEET

 RECEIVE D  
 AUG 20 1991

 Oil Spill Public Information Center  
 643 G Street  
 Anchorage, AK 99501

 SUBJECT: National Guard Slingswing Communication Deployment <sup>Vehicle, Steer & Tanker</sup>  
 LOCATION: Valdez, Bligh Reef  
 TAPE: \_\_\_\_\_ /FORMAT: 3/4"  
 DATE: 3/25/89  
 VIDEOGRAPHER: Tom McDowell  
 PAGE 1 OF 1

1:54	Army National Guard sky crane inbound
3:22	W/S Sky crane taxi's
6:01	M/S Pathfinder disembarks from crane
7:02	M/S <del>then</del> vehicle unloaded from sky crane
7:44	C/O Rotor Housing
8:35	M/S crew unhooks vehicle sling
8:44	M/S Pathfinder (red headband) talks with pilot
9:00	C/O [over the shoulder] pathfinder cuts tire
10:07	W/S Pathfinder and crew sling Alaskan Deployment vehicle.
10:41	M/C/O Nose of sky crane
10:48	M/S men hold sling straps
10:57	W/S Sky crane lifts and hovers over Alaskan vehicle
11:37	M/C/O Nose of sky crane in air
12:06	M/S Pathfinder slingswing
18:08	W/S Sky crane slingswing Alaskan vehicle (inside helicopter)
20:00	[Aerial] Terminal & Tankers
20:32	[Aerial] Sky crane slingswing Alaskan deployment vehicle
20:51	[Aerial] Heavy oil sheen in water
21:28	[U] Exxon Valdez & Lightering vessel

VID-00049



2017

ARLIS Call Number:

VID-00049

## LOG SHEET

 RECEIVE D  
 AUG 20 1991

 Oil Spill Public Information Center  
 845 G Street  
 Anchorage, AK 99501

SUBJECT: Deployment of people and equipment in response to Exxon Valdez

DATE: 3/26/89

LOCATION: Valdez, PWS, Bligh Reef

VIDEOGRAPHER: Tom McDowell

TAPE: /FORMAT: 3/4"

PAGE 1 OF 2

0:00	Bad Audio
1:59	Pilots from inside Blackhawk
2:33	D.E.C. Man in Helo examines Map [over the shoulder]
3:05	D.E.C. leaves helicopter
3:32	CU Pilot of <del>B</del> Blackhawk flying helicopter [w/side shot]
3:47	[Aerial] Oil slick
4:52	[ ] Containment boom around tanker
5:20	[ ] Tanker Exxon Valdez & Black oil
6:33	[ ] " "
7:24	[ ] Black oil
7:40	w/s Sky crane slings module and lifts load
9:22	[Aerial] Sky crane fly by
9:44	[ ] Seal Rock
11:23	[ ] Tankers lined-up to enter Valdez narrows [pilots view]
12:26	[ ] Exxon Valdez & Lightering vessel, containment boom
13:06	[ ] Rapid Deployment Communication (Speaker) Dish - Bligh Island
13:23	[ ] Oil sheens
13:49	[ ] Exxon Valdez Tanker & Lightering vessel

SEE PG. 2



VID-00050



Public Information  
Street  
Anchorage, AK 99501

.017

ARLIS Call Number:

VID-00050

RECEIVED  
AUG 20 1991

Oil Spill Public Information Center  
645 G Street  
Anchorage, AK 99501

## LOG SHEET

SUBJECT: Exxon Valdez oil, Boom deployment, Discussions  
LOCATION: Valdez, Bligh Reef  
TAPE: \_\_\_\_\_ / FORMAT: 3/4"

DATE: 3/28/89

VIDEOGRAPHER: TOM McDowell

PAGE 1 OF 2

1:10	[Low Aerial] Exxon Valdez & Lightering Vessel
2:03	M/S Thick oil sheen [Tilt-up] Exxon Valdez
3:50	M/S Boat leading Boom
4:13	M/S " "
4:54	M/S Men in Mustangs suits handle Boom
5:28	W/M/S Equipment being prepared for deployment
6:13	M/S Blackhawk taxis in at airport
6:59	C/O pilot in Blackhawk [pull] helicopter rotoring
7:17	M/S Yellow Boom stacked outside of helicopter
7:24	M/S Boom placed in helicopter for deployment
7:31	M/S crew chief drags boom
7:43	M/S Boom placed in helicopter (different angle)
8:20	W/S Man drags slinging gear to generators
8:28	M/S Boom stuffed tightly into helicopter
8:47	M/S Generator is ready for slinging
9:08	M/C/O Nose of skycrane [pull] w/s generators it will be slinging
9:37	M/C/O Two-shot of pilots [pull] w/s Helicopter rotoring
★ 10:55	W/M/S Skycrane slings generator onto tanker

SEE PG. 2





VID-00051



2017  
**ARLIS Call Number:**  
 VID-00051

**RECEIVED**  
 AUG 20 1991

**LOG SHEET**

Oil Spill Public Information Center  
 643 G Street  
 Anchorage, AK 99501

**SUBJECT:** High winds, Helo. Staging Area, Oil spreading & hitting shoreline, Skycrane slinging.  
**LOCATION:** Valdez, PWS, Bligh Reef  
**TAPE:** \_\_\_ / **FORMAT:** 3/4"

**DATE:** 3/28/89  
**VIDEOGRAPHER:** Tom McDowell  
**PAGE** 1 **OF** 1

0:11	Scenic - wind swept mountains
0:36	Scenic - " " [pull] Airport Landing Strip
0:52	Scenic - wind swept mountains and grounded helicopter
1:37	w/s Helicopter Staging area
1:43	M/C/U U.S. Department of Commerce Helo. [pull] w/s Helicopter
1:50	M/S Helicopter Staging area
1:53	M/S " "
2:06	M/S Guardsmen on top of Helo. performing (PMCS) <sup>primary maintenance</sup> checks & services
2:27	C/U " "
2:35	M/S " " (Different Angle)
2:44	C/U Tie downs for Helo. blades
3:11	[Aerial] TV Exxon Valdez & Lightering vessel
3:50	[Aerial] Shoreline hammered by waves & oil
5:24	[Low Aerial] Oil sheen blowing across water
5:58	w/s Skycrane slinging equipment to tanker
6:21	M/S " " [pull] w/s Tanker surface
	End

Keep this with



2017  
ARLIS Call Number:  
VID-00052

RECEIVED  
AUG 20 1991

Oil Spill Public Information Center  
845 G Street  
Anchorage, AK 99501

# LOG SHEET

**SUBJECT:** Oil Impacted Wildlife  
**LOCATION:** Prince William Sound  
**TAPE:** \_\_\_/FORMAT: 3/4"

**DATE:** 3-27-89  
**VIDEOGRAPHER:** John Hyde  
**PAGE** 1 **OF** 1

0:00	Color Bars
1:00	w/m/s Oiled bird Struggles while swimming
1:46	w/m/s " "
3:21	M/S Dead Otter carcass in pool of water
3:50	ex/c/u Oiled otters head
4:05	ex/c/u " "
4:59	M/S " " - oil sheen around body
7:31	w/m/s Otter grooming in water
8:38	M/c/u Oiled duck (damaged)
9:03	M/c/u " " (hole in neck)
10:35	c/u " " [Follow-the-action] Struggles in pooled oil
11:40	w/m/s Oiled otter carcass in water w/ sheen [Zoom-in] c/u
12:01	ex/c/u Oiled otter carcass [pan]
13:23	ex/c/u " "
14:41	m/c/u Oiled duck sitting next to pooled oil
15:28	ex/c/u " " (duck looking at camera)
17:31	w/m/s Oiled otter swims in water
19:56	M/c/u Oiled Bird

20:40 M/c/u " " (Nat. Sound)

21:00 M/c/u " " (Nat. Sound)

Please keep this with vid

13

2017

ARLIS Call Number:

VID-00053

RECEIVED  
AUG 20 1991

Oil Spill Public Information Center  
645 G Street  
Anchorage, AK 99501

# LOG SHEET

SUBJECT: Oil Impacted Wildlife  
LOCATION: Prince William Sound  
TAPE: /FORMAT: 3/4"

DATE: 3-27-89  
VIDEOGRAPHER: John Hyde  
PAGE 1 OF 1

	0:00	Color Bars
★	1:00	CU Oiled Bird (Nat. Sound)
	2:32	M/S " " (Nat. Sound)
	2:53	M/S " " (Nat. Sound)
	4:12	M/S Oiled other grems itself
	5:40	M/S " "
★	6:14	M/S " "
★	8:10	M/S " "
	9:02	M/S " "
★	9:51	M/S " "
★	11:38	M/S "
	12:24	w/s "
	12:58	w/s " "
	13:16	M/S " "
	15:00	w/s Seabirds on Rock w/ MTNS in Background
		End



Please keep

2017

ARLIS Call Number:

VID-00054

# LOG SHEET

# RECEIVED

AUG 20 1991

Oil Spill Public Information Center  
645 G Street  
Anchorage, AK 99501

**SUBJECT:** Oil Impacted Wildlife  
**LOCATION:** Prince William Sound  
**TAPE:** \_\_\_ / **FORMAT:** 3/4"

**DATE:** 3-27-89  
**VIDEOGRAPHER:** John Hyde  
**PAGE** 1 **OF** 1

0:00	Color Bars
1:00	C/U Two oiled ducks sitting abreast
1:41	M/S Dead oiled duck
2:37	ex/c/u Dead oiled ducks head
3:01	ex/c/u " "
3:20	M/c/u Oil bird carcass - Scavenged
3:55	M/c/u " "
4:16	ex/c/u " " [pan]
4:49	M/S grossly oiled bird held by man on beach (Rescue crew)
5:02	M/S " " held by helicopter
5:31	w/s Boat in water
5:40	w/m/s men unload animal cages onto beach
6:02	C/U Oiled otter in cage [pull-to-reveal] carried up the beach
6:21	M/S Caged otter placed in helicopter
6:36	w/m/s Helicopter leaves beach
7:54	w/s Man in boat tries to net oiled otter (Rescue crew)
8:48	w/s Oiled birds perched on rock
9:18	w/m/s " "

11:40 C/U " "

VID-00056



2017

ARLIS Call Number:

VID-00056

## LOG SHEET

 RECEIVE  
 D  
 AUG 20 1991

 Oil Spill Public Information Center  
 845 G Street  
 Anchorage, AK 99501

 SUBJECT: Coast Guard Activities, TV Exxon Valdez  
 LOCATION: PWS  
 TAPE: 1 / FORMAT: 3/4"

 DATE: 4/5/89  
 VIDEOGRAPHER:  
 PAGE 1 OF 1

1:00	Color Bars
1:29	C/O Coast Guard Driver of Boat and passenger [pan] Helicopter passw
1:42	[Boat View] M/S Coast Guard Vessel
★ 2:03	M/CU C.G. Driver & passengers
2:21	W/MS [Boat View] Coast Guard Vessel, Helicopter flies over
2:30	M/S [Boat View] " "
2:45	[Boat View] M/CU Coast Guard Vessel
★ 3:03	[ ] W/MS CG Vessel, & TV Exxon Valdez
3:24	[ ] W/MS " "
3:39	[ ] C/O Bow of CG Vessel
★ 3:50	M/S CG Vessel, TV Exxon Valdez [PAN/ZOOM] Exxon Valdez
4:36	[ ] C/O Bow of TV Exxon Valdez [pan] W/MS
5:02	[ ] M/S TV Exxon Valdez, Tugboat
5:49	[ ] W/MS TV Exxon Valdez
★ 6:03	[ ] <del>W/MS</del> M/S Stern of TV Exxon Valdez, surrounding tugs
★ 6:42	[ ] M/S Camera speeds to Coast Guard Cutter
★ 8:07	[ ] (over the shoulder) man in hard hat directs skiff
8:39	M/CU skiff is being prepared to lift onto cutter

END

VID-00057



2017

ARLIS Call Number:

VID-00057

 RECEIVE  
 D  
 AUG 20 1991

## LOG SHEET

 Oil Spill Public Information Center  
 645 G Street  
 Anchorage, AK 99501

 SUBJECT: White, Commercial Dock, SENIX  
 LOCATION: Valdez  
 TAPE: 1 / FORMAT: 3/4"

 DATE: 4/5/89  
 VIDEOGRAPHER: SPA Hunt  
 PAGE 1 OF 1

1:00	White & Color Bars
1:45	M/CU Scrother: N water [pull & pan] W/MS Dock and Forlift
1:27	M/CU Scrother: IN water
1:41	C/U " "
1:57	C/U " " [pull] W/MS " "
2:12	M/CU two Scrothers physics
2:33	C/U " "
3:14	C/U Scrother in water
3:45	C/U " "
3:57	M/CU MAN unloading boom [pull] W/S CRANE, MINS
4:15	W/MS CRANE, MAN w/ BOOM, and MINS.
4:25	W/MS Scrother next to commercial dock [pull] W/S Dock
4:45	W/MS " "
5:08	W/MS " "
5:35	MIS Helicopter Flying by
5:48	SENIX - Water & islets, MINS, Blue Sky
6:02	SENIX - Dock, MINS, and water [pan]
6:19	SENIX - " ["]

End

Keep with v



2017

ARLIS Call Number:

VID-00058

RECEIVED  
AUG 20 1991

Oil Spill Public Information Center  
848 G Street  
Anchorage, AK 99501

# LOG SHEET

SUBJECT: [Aerial] water & shoreline impacted, cleanup vessels

LOCATION: PWS

TAPE: 1 of 2 / FORMAT: 3/4"

DATE: 4/6/89

VIDEOGRAPHER: SPA B. Hunt

PAGE 1 OF 2

0:00	[Aerial] Coast Guard vessel
1:05	[ " ] " "
1:46	[ " ] " "
1:18	[ " ] " "
1:32	[ " ] " "
2:50	[Low Aerial] water, Island shoreline impacted by oil
3:45	[Low Aerial] Oil & Mousse in water
6:07	[ " ] water, Island shoreline impacted by oil
7:14	[Aerial] " " , water & MINS
7:37	[ " ] Barge & cleanup vessels
8:10	[ " ] " "
8:40	[ " ] " "
9:05	[ " ] " "
9:27	[Aerial] " "
10:18	[ " ] cleanup vessels
10:50	[ " ] " "
11:08	[Aerial] water, Islands MINS, oil in water
13:34	[Low Aerial] Seal haulouts





Keep with Video



2017

ARLIS Call Number:

VID-00059

RECEIVED  
AUG 20 1991

Oil Spill Public Information Center  
643 G Street  
Anchorage, AK 99501

LOG SHEET

Gen. MacInerney arrival w/ staff

SUBJECT: Sky crane slinging fuel tanks, scenes

LOCATION: Valdez, PWS

TAPE: 1 / FORMAT: 3/4"

DATE: 4/7/89

VIDEOGRAPHER:

PAGE 1 OF 2

	1:00	Cdr Brts
	1:34	M/S Coast Guard helicopter, snowy mtns.
*	1:45	M/CU (Tail view) CG Helicopter, C-130 taxiing
*	2:13	C/U Tail rotor of helo., snowy mtns., C-130 taxiing
	2:26	<del>M/S</del> W/MS (Rear view) C-130 taxiing
	2:35	M/S <del>CG</del> Navy's airplane powers down
	2:42	<del>M/S</del> C/U passengers leave plane (Gen. MacInerney and staff)
	3:28	C/U General MacInerney talks w/ Coast Guard
	3:47	C/U man on fuel tank [pull] w/MS Sky crane
*	4:08	C/U "ICHABOD" sky crane nose
	4:18	M/CU Guardsman on fuel tank
	4:28	C/U " " "
	4:37	ex/cu Guardsman face [PAN] ex/cu
	4:49	C/U Guardsman on fuel tank
	5:05	M/S " " , sky crane
	5:20	[Inside of sky crane] sky crane taxiing, wheels turning
	7:09	[ " ] sky crane in air, snowy ground & mtns.
*	7:26	[ " ] Guardsman, crane operator



2017

ARLIS Call Number:

VID-00059

# LOG SHEET

General Machinery arrival w/ staff

**SUBJECT:** Sky crane slinging fuel tanks, snows

**LOCATION:** Valdez, PWS

**TAPE:** 1 / **FORMAT:** 3/4"

**DATE:** 4/7/89

**VIDEOGRAPHER:**

**PAGE** 2 **OF** 2

★	7:45	[skycrane view] fuel tanks being slinged
	8:16	[..] " " " Blue water
★	8:45	[..] Flyover of Alaskan Terminal, crane operator
★	9:11	[..] Fuel tanks swinging, Tankers docked at Terminal
	9:26	[..] Fuel tanks, oil impacted beaches - Skycrane lands
	11:17	[..] sky crane (on ground) lowers fuel tanks, Hovers
	12:57	[..] Skycrane flies, leaves island behind
	13:22	[..] Sky crane approaching Valdez airport
	13:42	[..] Valdez Air Strip
	15:06	[View seen from rear of crane] Blue water w/ oil tanker
	16:34	[skycrane view] Scene snowy mtns & water
	16:46	[Rear view] mtns, water
	17:14	[..] fuel tanks being slinged
★	18:00	[..] Tanker in water (T/U ExxonMobil), landing gear
	18:23	[..] w/s mtns, water, tanker
	19:09	[..] oil shears
	19:48	[..] mtns, & water
		END

VID-00060



2017

ARLIS Call Number:

VID-00060

# RECEIVED

AUG 20 1991

Oil Spill Public Information Center  
645 G Street  
Anchorage, AK 99501

## LOG SHEET

**SUBJECT:** National Guard Sky crane slinging equipment  
[Aerial] SERVICES

DATE: 4/8/89

VIDEOGRAPHER:

PAGE 1 OF 2

1:00	Color Bars
1:02	M/CU Mousse socked out of Navy LCD
1:12	C/U " "
2:04	w/s National Guard Sky Crane slings in Fuel tanks [pull] Port
2:18	M/CU Sky crane slinging
2:46	C/U Fuel tanks being slung
2:51	w/s Sky crane slinging (passes through frame)
2:57	ex/cu Sky crane [pull] M/CU Sky crane slinging
3:59	C/U Sky crane slinging
4:05	C/U <del>Sky crane</del> Fuel tanks
4:19	ex/cu Sky crane
4:35	ex/cu Sky crane [pull] w/s crane over barge
4:53	w/m/s Sky crane attempting to set cargo on barge
5:10	w/m/s " "
5:19	C/U Fuel tanks attempted to be <del>landed</del> <sup>set</sup> on barge
5:42	M/CU Bow of Barge, Fuel tanks set on barge
5:53	M/S Sky crane's barge
5:59	C/U unhooked cable [PAN] C/U Sky crane

SEE PG 2

VID-00060  
Pg. 2



2017  
ARLIS Call Number:  
VID-00060

# LOG SHEET

**SUBJECT:** National Guard Sky crane slinging equipment  
**LOCATION:** PWS [Aerial] Scenic  
**TAPE:** 1 / **FORMAT:** 3/4"

**DATE:** 4/19/89  
**VIDEOGRAPHER:**  
**PAGE** 2 **OF** 2

	6:43	<del>M/CU</del> M/CU Skycrane
*	6:57	W/MS Skycrane over water, Barge
	7:13	ex/cu Skycrane crew pit
	7:42	M/CU People on Deck washing Skycrane
	8:20	[Aerial] Scenic from tail end of Skycrane - Barge w/ fuel
*	8:33	[i] Snow covered MTWS
*	10:00	[i] Dark oil sheen on water
	10:21	[i] Dark sheens on water
*	10:45	[i] TV Exxon Video
*	11:08	[i] " "
	11:25	[i] Scenic MTWS in water
	11:49	[i] " "
	12:38	[i] Snow covered MTWS.
**	13:06	[i] " " (Alaska Terminal)
	14:25	[i] Water & Commercial/Response dock, land & Airport <sup>runway</sup>
	15:15	[i] Airport Runway
		End



2017  
**ARLIS Call Number:**  
 VID-00061

**RECEIVED**  
 AUG 20 1991

**LOG SHEET**

Oil Spill Public Information Center  
 845 G Street  
 Anchorage, AK 99501

Coast Guard Cutter "Rush"  
**SUBJECT:** Mission: Regulate Air Traffic for oil spill  
**LOCATION:** PWS  
**TAPE:** 1 / **FORMAT:** 3/4"

**DATE:** 4/11/89  
**VIDEOGRAPHER:** SEA B. Hunt  
**PAGE** 1 **OF** 3

1:00	Color Bars
1:43	M/CU Admiral Vost boards <del>the</del> Coast Guard <del>Cutter</del> <sup>Vessel</sup> "Rush"
1:01	C/U BOSON pipe blown (Officers call)
1:17	M/S Coast Guard personnel pull rope onboard
1:25	C/U Supervisor
1:36	M/S Personnel pull rope [PAN] M/S Deck
1:52	M/S Starboard side of <del>Cutter</del> vessel
2:06	M/S <del>3</del> vessels Stern (U/S Flag Raised)
2:20	M/S looking towards Captains perch
2:34	M/CU Large calibre gun on turret, CPT's perch [PAN] M/CU <sup>pulling</sup> rope
2:56	M/CU man looking at water, Bow of ship
3:12	M/S Large gun, MAN pulling rope
3:30	M/CU Water trail from behind of ship
3:46	M/CU CPT's perch crowded
4:01	M/CU " "
4:16	ex/cu man looking at instruments (ships)
4:26	M/CU " "
5:05	C/U Man plotting course on chart

## LOG SHEET

SUBJECT: Coast Guard Cutter "Rush"  
 M. S. B. W. Regulate Air traffic for oil spill  
 LOCATION: PWS  
 TAPE: 1 / FORMAT: 3/4"

DATE: 4/11/89

VIDEOGRAPHER: SGT B. Hunt

PAGE 2 OF 3

5:21	C/U Map and charting tools [PAN] C/U MAN working
5:48	C/U Hands on charting tools & map [PAN] C/U MAN working
6:17	C/U Gpt looks through binoculars
6:29	W/MS Bow of vessel, MINS, & calm weather
6:56	M/CU MAN looking through outside mounted binoculars
7:06	C/U [overshoulder] MINS & water
7:21	Interviews - Coast Guard personnel, their mission on the "Rush".
11:02	M/CU Coast Guard & civilian Air traffic controllers
11:30	M/S " "
11:44	M/CU " "
11:54	C/U hand moves paper strips
12:12	C/U Table chart, hand plots Air traffic, paper strips moved
12:40	ex/cu Coast Guard traffic controller
12:52	ex/cu " " [PAN] C/U Table chart
13:13	ex/cu Coast Guard traffic controller [PAN] C/U two controllers
13:37	ex/cu " "
14:27	M/CU All four Air traffic controllers
15:10	C/U hand on Table chart





VID-00063 VID-0063



2017  
**ARLIS Call Number:**  
 VID-00063

**LOG SHEET**

**RECEIVED**  
 AUG 20 1991

Oil Spill Public Information Center  
 845 G Street  
 Anchorage, AK 99501

**SUBJECT:** Coast Guard Assembly, Skimmer working, &  
**LOCATION:** PWS collecting vessel  
**TAPE:** / **FORMAT:** 3/4"

**DATE:** 4/12/89  
**VIDEOGRAPHER:**  
**PAGE** 1 **OF** 4

1:00	Color Bars
1:23	M/CU Coast Guardsmen in formation [PAN]
1:55	C/U [Over shoulder] Commander and officers salute
1:20	C/U [Over shoulder] Commander addresses men
1:40	ex/cu [01] Commander (Front view)
2:07	w/ms Commander & men assembled
2:20	M/CU men listening to Commander (Back of heads)
2:32	C/U Commander
2:44	ex/cu men listening
2:54	ex/cu " "
3:05	[Over shoulder] Commander addressing men
3:21	ex/cu men listening
3:33	ex/cu Commander
3:56	w/ms Commander and men assembled on deck
4:10	ex/cu men listening [pull] w/ms men and commander
4:31	C/U men being briefed (Back of heads)
5:02	M/S skiffs collecting oil w/ boom
5:52	[Boat View] advancing on Navy <del>skimmer</del> skimmer collecting oil

SEE PG. 2



VID-00063  
Pg. 2

2017

ARLIS Call Number:

VID-00063

**LOG SHEET**

**SUBJECT:** Coast Guard Assembly, Skimmer working, & collecting vessel  
**LOCATION:** PWS  
**TAPE:** \_\_\_\_\_ / **FORMAT:** 3/4

**DATE:** 4/12/89  
**VIDEOGRAPHER:**  
**PAGE** 2 **OF** 4

★	6:24	M/CU [Boat View] approaching Navy skimmer
	6:32	W/MS " "
	6:39	C/U Spillworker in cabin of skimmer
★	6:59	C/U " " Skiff & Boom
	7:15	C/U Spillworker w/ skimmer [pan] worker collects oil
	7:31	ex/cu Shovel head scraps oil from skimmer belt
	7:42	ex/cu workers Face
★	7:52	M/S worker collects oil
	8:06	C/U worker w/ shovel
★	8:18	ex/cu workers face
★	8:29	exx/cu Shovel head scraps oil [pull] ex/cu "
	8:43	exx/cu " " [pull] "
	8:53	C/U worker shakes/pounds shovel to remove mousse
★	8:59	M/S worker collects oil From skimmer belt
	9:18	M/S " " (Different Angle)
★	10:23	ex/cu workers face
	10:34	ex/cu Skimmer driver
★	10:44	C/U " "

SEE PG. 3



VID-00063  
Pg. 3

2017  
ARLIS Call Number:  
VID-00063

**LOG SHEET**

**SUBJECT:** Coast Guard Assembly, Skimmer working, &  
**LOCATION:** PWS Collecting Vessel  
**TAPE:** /**FORMAT:** 3/4"

**DATE:** 4/12/89  
**VIDEOGRAPHER:**  
**PAGE** 3 **OF** 4

	11:01	ex/cu gloved hand adjusts lever
	11:14	ex/cu gloved hand adjusts disks
	11:23	ex/cu Skimmer drivers Face
	11:39	M/S View looking over skimmer belt out toward boom line
★	12:09	M/S Worker sweeps mousse onto belt, worker collects oil
	12:21	ex/cu Mousse on belt running over [pull] worker collecting
	12:41	C/U Mousse & water rack pushing mousse onto belt
	13:02	ex/cu Man/worker w/ Rack
	13:15	C/U Mousse & water [pull] M/CU Mousse on skimmer belt
	13:50	W/MS Water, Boom lines & skiffs
★	14:38	M/CU Skimming belt, Boom lines, workers
★	15:10	W/MS worker on skimmer, Boomline, oil collecting vessel
	15:16	W/MS oil collecting vessel, Boom lines & skiffs
★	15:30	M/S worker w/ skimmer, Boomlines oil collecting vessel
★	15:44	M/CU " " " (advancing)
	16:09	C/U worker tosses line to oil collecting vessel
	16:44	M/S workers connecting socker hose
★	17:06	C/U workers on skimmer connect hose

See Pg. 4



VID-00063  
Pg. 4

2017

ARLIS Call Number:

VID-00063

# LOG SHEET

**SUBJECT:** Coast Guard Assembly, Skimmer working, &  
**LOCATION:** PWS Collecting Vessel  
**TAPE:** \_\_\_/FORMAT: 3/4"

**DATE:** 4/12/89  
**VIDEOGRAPHER:**  
**PAGE** 4 **OF** 4

★	17:11	ex/cu hose Sucks up Mousse on Skimmers holding tank
	17:38	ex/cu worker Face
	17:48	C/U worker holding hose
	17:57	C/U (over the shoulder) " "
	18:07	C/U Two spill worker on collecting vessel watching
	18:27	W/MS Truck w/ Sucking hose on collecting vessel
★★	18:36	M/CU Side of collecting vessel, Skimmer
★	18:46	ex/cu worker on collecting vessel
	18:57	M/CU worker on skimmer w/ Sucker hose
★★	19:10	M/CU (over the shoulder) worker on collecting vessel, worker on skimmer
★★	19:20	M/S " "
	19:30	W/S " " w/ Truck
	20:06	M/S " "
	20:43	M/S hose disconnected brought onto collecting vessel
★★	20:56	M/CU Skimmer leaves collecting vessel

VID-00064



2017

ARLIS Call Number:

VID-00064

# RECEIVED

AUG 20 1991

Oil Spill Public Information Center  
 845 G Street  
 Anchorage, AK 99501

## LOG SHEET

SUBJECT: Valdez town Signs, Admiral Yost & General McInerney Arrival  
 Sea Otter Medivac

DATE: 4/13/89 (SENR AIRMAN)  
 VIDEOGRAPHER: SEA Miller  
 PAGE 1 OF 2

:00	Color Bars
:16	C/U Welcome to Valdez sign
:23	M/CU " "
:45	M/CU State of Alaska Court & Office Building [Pull] w/MS <sup>Building</sup> <sub>MTNS</sub>
1:30	W/MS " "
1:41	Color Bars
1:52	M/S C-130 (Coast Guard) taxiing into Valdez Airport
2:30	C/U MAN signals plane
2:44	C/U C-130 taxiing in
3:25	C/U [over the shoulder] Admiral Yost & General McInerney greeted
3:36	C/U Admiral & General walk towards press
3:51	C/U Admiral Yost comments to press "...provide personal oversight..."
5:16	"... things are getting better, everything we can to expediate cleanup."
6:21	"...one of the major disasters this century, and to this Nation..."
6:31	Misc. (outaways)
7:08	[Outaway] press and misc.
7:26	M/CU Generals walk into Building
7:56	C/U MAN carries cases over

SEE TA. 2

VID-00064

pg. 2



2017

ARLIS Call Number:

VID-00064

# LOG SHEET

SUBJECT: Valdez town Signs, Admiral Yost & General McInerney Arrival  
LOCATION: Valdez Other Medicine

DATE: 4/13/89

VIDEOGRAPHER:

PAGE 2 OF 2

8:13	M/CU MEN Carry Caged otters [Follow Action] C/U handed into plane
8:22	M/CU Caged otters handed into C-130
8:33	M/CU MAN SITS case down
8:39	C/U TOP OF cage being Stripped down

End

VID-00065



2017  
**ARLIS Call Number:**  
 VID-00065

**RECEIVED**  
 AUG 20 1991

**LOG SHEET**

Oil Spill Public Information Center  
 245 G Street  
 Anchorage, AK 99501

Admiral Yost & General McInerney

**SUBJECT:** Valdez Oil Spill (Touchdowns/takeoffs of C-130's)

**LOCATION:** Valdez

**TAPE:** 1 / **FORMAT:** 3/4"

**DATE:** 4/13/89

**VIDEOGRAPHER:** SPA Hunt

**PAGE** 1 **OF** 2

1:00	
1:31	M/S [Follow Action] Coast Guard C-130 landing at Valdez
1:58	W/S C-130 taxiing in [zoom] C/O C-130 taxiing
1:52	C/O Nose of C-130 taxiing
2:15	C/O C-130 parked, door from side opens
2:33	C/O Admiral Yost & General McInerney debarck from C-130
2:47	C/O press (Major Networks, etc.) [poll] M/S Generals greeted by press
3:12	M/C Airguard personnel standing atop of fire truck [poll] M/S Press
3:39	C/O Helicopter hovering [poll] M/S slinging communication gear
3:57	C/O " "
5:50	C/O Communication gear being slinged [poll] M/S Helicopter
6:14	W/M Helicopter slinging equipment
6:37	W/M " "
6:57	W/M Cargo plane lands [Follow Action] C/O " "
8:11	C/O Press crowd around van w/ others
8:54	W/M C-130, press, and other kin [zoom] M/C other loaded onto plane
9:38	M/C Small plane lands [poll] M/S " "
9:58	M/C Small plane taxis in



## LOG SHEET

SUBJECT: Valdez Oil Spill (C-130 touchdown & takeoffs)  
Admiral Vost & General McInerney press Reception

DATE: 4/13/89

VIDEOGRAPHER:

LOCATION: Valdez

TAPE: 1 / FORMAT: 3/4"

PAGE 2 OF 2

10:15	C/U Small plane taxis into Valdez Airport
10:48	W/M/S Small plane [zoom] ex/cu United States Air Force
11:13	C/U Small plane circles on runway, MAN signaling plane
11:37	C/U MAN signaling plane
11:56	ex/cu Tail of plane (MAN)
12:07	W/M/S Airplane lined up (parked)
12:40	ex/cu Airplane prop turning [pan] ex/cu other prop
13:43	ex/cu Airplane wheels on pavement [pull] W/M/S C-130
14:32	C/U Rear view of C-130 taxiing
14:48	C/U Side view " "
15:00	M/C/U Side/Front view of C-130 taxiing
16:02	M/S Side/Front view of C-130 taking off
16:52	M/C/U C-130 in Air (Coast Guard)
17:11	M/S Coast Guard helicopter landing at Airport
17:26	M/C/U Helicopter lands at Valdez Airport
	End







VID-00069



2017

ARLIS Call Number:

VID-00069

RECEIVED  
AUG 20 1991

LOG SHEET

Oil Spill Public Information Center  
645 G Street  
Anchorage, AK 99501

SUBJECT: Seal Rehabilitation Center, Dayville Incinerator Site

DATE: 7/2/89, 7/3/89

LOCATION: Valdez

VIDEOGRAPHER: Tom McDowell

TAPE: 2 / FORMAT: 3/4"

PAGE 1 OF 2

0:28	Seal in pen	
0:51	Seal in pen w/ Natural Sound	
1:30	ex/clo Seal looking at camera (No Net)	
2:39	w/s Seal pens	
2:52	clo Handler with Seal	
3:19	[Roll to Reveal] Seal - empty cages	
3:47	M/S Empty Tank	
4:21	M/S Handler feeding Seal	
5:06	clo " "	
5:49	M/S " "	
7:19	M/S Handler feeding Seal outside of pen	
8:08	w/s pit full of debris	7/3/89
9:50	clo oily bag	
9:59	M/S Crane operator	
10:25	M/S Worker rigging load	
10:49	[Follow Action] Load of debris dumped	
12:10	M/S <del>the</del> Worker guiding load	

SEE PG 2



31

KELSO: YOST LETTER #2  
VID-00070

VID-00070 7/4/89

- 00:00 Kelso on beach, playing with oil - WS
- 0:30 "This is a section of beach that has already had oil removal treatment, and you can see what kind of condition it's in - oil is back, it's thick" → tosses rock
- 1:07 "It's going to continue to do damage, hurt animals"
- 1:24 "Today I wrote Admiral Yost"
- 2:01 "I asked admiral Yost..." ★ Great for D.C.
- 4:18 CU oily rock in Dennis Hand - out of focus
- ★ 4:35 Dennis/Ernie walk down beach in sun
- 5:10 Dennis walks diggs WS → CU oily rock → WS digging
- 6:12 Chopper flight
- 7:15 "clean" oily beach overfly (8 secs)
- 8:19 "
- 0:00 Denny in chopper w/ headset

RECEIVED  
AUG 20 1991

Oil Spill Public Information Center  
845 G Street  
Anchorage, AK 99501

2017

ARLIS Call Number:

VID-00070



RECEIVED  
AUG 20 1991

LOG SHEET

Oil Spill Public Information Center  
645 G Street  
Anchorage, AK 99501

SUBJECT: Kelso Yost letter  
LOCATION: Green Island  
TAPE: /FORMAT: 3/4"

DATE: 7/4/89  
VIDEOGRAPHER: Tom McDowell  
PAGE 1 OF 1

2:37	Kelso, pilot, Ernie and chopper M/S
3:04	L/S cleaned Beach (not particularly oily)
3:23	M/S Oily rocks steaming
3:51	M/S cleaned Beach
4:10	L/S Kelso walks w/environmentalist along beach
4:34	L/S Kelso walks near shoreline
5:11	CU oily pool
5:28	M/S Ernie Piers gives a brief of the beach
7:02	CU clean rock
7:16	CU Ernie's hand w/ oil, clean rock
7:43	Byte - Dennis Kelso "Beach treated but not cleaned"
9:26	"Sept. 15 <sup>th</sup> - Magic date"
9:58	"Kelso's List of demands"
11:33	"Oiled retained in beaches can cause future harm"
13:03	"Even though you may not see people on this beach, people depend on what this environment produces"
15:44	"I've written to Admiral Yost..."
18:35	M/S Kelso digs around on Beach.

32

2017  
ARLIS Call Number:  
VID-00071

00:00  
5:10  
15:44

"I've written to Admiral Yost  
" (looks to side) "I've written to Admiral Yost of  
the U.S. Coast Guard asking his help in making sure  
Exxon sticks with the shoreline oil removal operation  
and the effort to get the oil out of the water. We  
need to make sure that that effort continues as long  
as weather conditions and safety considerations allow."

19

16:20  
List of DEMANDS

~~"If Exxon uses the time productively over the winter~~

~~2:45~~  
17:32

"It's really important to get this job done right, and  
the only way to do that is to stick with that ~~is~~ is  
to stick with it as long as possible this fall,  
do a thorough job of maintaining the progress  
over the winter, and planning for an early  
start up in the spring."

13

16:02  
~~2:45~~  
18:24

Dennis Crouches, digs  
CU rock in hard/doesn't work - too close - out of focus  
digging near tideline with stick  
reaches in sand, pulls out rock, tosses

18:37  
~~17:3~~  
19:18

19:35 Dennis' hand in oily pool

○

VID-00072



2017

ARLIS Call Number:

VID-00072

## LOG SHEET

 RECEIVE  
 AUG 20 1991  
 D

 Oil Spill Public Information Center  
 849 G Street  
 Anchorage, AK 99501

 SUBJECT: [Aerials] PWS, Valdez & Terminal, <sup>Oil clean-up</sup> ~~OMN: Boom~~  
 LOCATION: Valdez, Northwest Bay  
 TAPE: 1 / FORMAT: 3/4"

 DATE: 7/6/89  
 VIDEOGRAPHER: Tom McDowell  
 PAGE 1 OF 1

0:40	[Aerials] Port of Valdez
1:32	" City of Valdez
2:11	" Alaska Terminal
3:30	" Tanker w/ escort
4:24	" Boat cleaning Facility (McPherson Passage)
5:51	[Low Aerial] - Boat cleaning Facility
7:47	[Aerial] - Sewer
8:45	" Bridges & works cleaning Beach (N. Eleanor Is.)
11:27	" OMN: Boom
12:58	" Bridges & works cleaning Beach (Northwest Bay)
14:03	" Works Hosing Beach
16:38	" Skimmer
17:04	" OMN: Boom
18:04	" Berthing Vessel
18:59	" Navy Vessel (USS Mt. Vernon / or Cleveland)
19:56	clo Oiled kelp on Beach (Block Is., cleaned 2x by Estow)
20:09	clo Oiled candy wrapper
20:23	clo Oiled Rocks
20:46	M/S - clo <del>to</del> Surf Breaking onto oiled shoreline





VID-00074



2017

ARLIS Call Number:

VID-00074

RECEIVED  
AUG 20 1991OH Spill Public Information Center  
12-B-5-5  
K 89501

## LOG SHEET

SUBJECT: Dayville Incineration Site, Interviews w/ DEC

DATE: 7/7/89

LOCATION: Valdez

VIDEOGRAPHER: Tom McDowell

TAPE: /FORMAT: 3/4"

PAGE 1 OF

0:39	W/S Debris in pit with crane and incinerators
1:09	C/U Incinerator stacks
1:44	[Back Focus] Oiled & bagged debris.
1:55	L/S Workers double bagging debris
2:52	C/U Bag taped
3:22	M/S Worker handling oily bag
<del>4:55</del>	L/S Bagged Debris
6:17	[Pan] bagged debris
6:30	[Pull] bagged debris - Incinerators
7:04	C/U Incinerator stacks
7:25	M/S Worker Loading Incinerator
8:03	Incinerator Stack
8:24	L/M/S Worker Loading Incinerator
9:55	M/S Incinerators Stacks
10:05	M/S Loader hauling debris
10:37	L/S Loader dumping bagged debris in pit
11:40	Byte - John Bauer "Input from public on waste disposal"
13:00	"Regulations in place for discharge from incinerators"

SEE Pg. 2



VID-00075



2017

ARLIS Call Number:

VID-00075

# LOG SHEET

12-R53  
RECEIVED  
AUG 20 1991  
D

Oil Spill Public Information Center  
645 G Street  
Anchorage, AK 99501

SUBJECT: Dayville Incinerator Site (Bytes)  
LOCATION: Valdez  
TAPE: /FORMAT: 3/4"

DATE: 7/7/89  
VIDEOGRAPHER: Tom McDowell  
PAGE 1 OF 1

1:29	Byte- Steve Provant "Threat to public Health"
2:00	"Exxon has right to burn"
2:48	"Public's right to participate"
3:22	"Necessary process to involve public"
3:33	"Incinerators can burn well into winter months"
4:00	"Unimpressed with incinerator equipment"
4:49	"Technology available"
5:25	"May have to go to different alternatives"
5:48	"Comments on three existing incinerators"
	End

★

★



VID-00080



2017

ARLIS Call Number:

VID-00080

## LOG SHEET

 12 RECEIVED  
 AUG 20 1991

 Oil Spill Public Information Center  
 645 G Street  
 Anchorage, AK 99501

 SUBJECT: Project Issue Center  
 LOCATION: Under  
 TAPE: 10f1 / FORMAT: 3/4"

 DATE: 7/12/89  
 VIDEOGRAPHER: Tom McDowell  
 PAGE 1 OF 1

:00	Color Bars
:09	M/S Guys in back of Truck
:22	C/U MAN w/ international News T-shirt
:29	M/CU Crowd of people at Issue Center
:34	C/U Project Issue Center Sign
* :42	C/U MAN signing paperwork [Pull] M/CU Different guy hands paperwork
1:18	C/U Lady yells out for next issue
1:27	ex/cu VECO badge
1:53	Sound byte "but I've been working about 3 months," C/U Man w/ sunglasses
2:06	[Walking Dolly] workers waiting for issues
2:52	[Walking Dolly] - C/U man checking his gear
* 2:56	C/U man checks gear (explains what he has)
3:40	Color Bars
	End

VID-00081



2017

ARLIS Call Number:

VID-00081

RECEIVED  
12-18-89  
AUG 20 1991

Oil Spill Public Information Center  
845 G Street  
Anchorage, AK 99501

# LOG SHEET

SUBJECT: Fish or No Fish  
LOCATION: Keweenaw  
TAPE: /FORMAT: 3/4"

DATE: 7/16/89, 7/20/89  
VIDEOGRAPHER: Tom McDowell  
PAGE 1 OF 1

0:24	L/S Set-Net Fishermen (at mouth of Keweenaw)
1:03	L/S Net in water full of fish
1:38	L/S Fish being hauled in
3:38	L/S Net full of fish (in water)
4:08	L/S Fish pickers on beach
7:15	L/S Boat anchored in Keweenaw river (not fishing)
9:58	L/M/S Fish processors handling net
10:08	C/U Basket Net full of fish
10:50	M/S Dead whale floating in water
12:17	M/S Boats docked (not fishing)
14:38	Byte-George Jackinsky "I'm concerned about the younger people - it's a struggle"
18:30	Byte - Rich McGahan (F.I.S.H.) 7/20/89
18:50	"It's important that oil companies have a contingency, <sup>clean up</sup> their mess"
19:00	"We tried to stop the tanker so people would listen"
19:58	"Fisherman are still waiting to be paid for '87 spill"
-	"They've lied to us"

000

VID-00082



2017

ARLIS Call Number:

VID-00082

## LOG SHEET

RECEIVED  
AUG 20 1991

Oil Spill Public Information Center  
545 G Street  
Anchorage, AK 99501

SUBJECT: Fish No Fish-Interviews  
LOCATION: Kenai  
TAPE: /FORMAT: 3/4"

DATE: 7/17/89  
VIDEOGRAPHER: Tom McDowell  
PAGE 1 OF 1

0:26	Interview - Ted Farnsworth (gillnet Fisher)
1:40	"I didn't think it would happen, I thought it would go on
—	down the chain and out."
2:55	"..I would say that it would have been ideal for us, as far
—	as drift fisherman, to have a good safe season."
11:18	"..the financial strength of the whole fishing industry in
—	Alaska is in jeopardy because of this oil spill."
12:39	"I want to see them do some meaningful clean-up."
13:35	Interview - George Jackinsky (fisherman)
18:11	"..Exxon people, I don't see them around here, I don't see them
—	talking to anyone, I don't see them interviewing anyone, I don't
—	see them visiting anyone to find out how much harm they
—	have done and its disgusting."
18:40	"This season for us is over, the drifters..."
	End



VID-00083



2017

ARLIS Call Number:

VID-00083

12-B 53  
**RECEIVED**  
 AUG 20 1991

**LOG SHEET**

Oil Spill Public Information Center  
 945 G Street  
 Anchorage, AK 99501

**SUBJECT:** Fish or no Fish, UCIDA Interviews  
**LOCATION:** Kenna  
**TAPE:** /**FORMAT:** 3/4"

**DATE:** 7/17/89  
**VIDEOGRAPHER:** Tom McDowell  
**PAGE** 1 **OF** 2

0:33	M/S Fish chowner
1:03	M/S Man counts Salmon on conveyor
1:16	[sequence] Container of salmon loaded onto conveyor
2:02	M/S Man oversees fish chowner
2:28	C/U Fish on chowner
2:41	L/S Fish on conveyor, counted by lady
3:15	M/S Salmon loaded into separate containers
3:30	C/U Salmon
3:50	M/S Ice shoveled onto salmon
4:05	M/S Salmon on fish chowner
4:55	C/U Fish on conveyor belt
5:15	M/S " "
5:40	Interviews - United Cook Inlet Drift Association (UCIDA)
-	Unknown Fisherman "600 boats normally fishing right now."
8:38	"Exxon bitrolling contracts over, like many people feel they <sup>ought</sup> to."
10:50	Unknown Fisherman "they can't leave the area, if an opening comes they
-	Must be <sup>available</sup> <del>ready</del> to fish."
11:48	"Settlement - "at the present time there are a lot of issues that I don't think fishermen are going to buy." SEE Pg. 2

LOG SHEET

SUBJECT: Interviews with UCIIDA  
LOCATION: Kewai  
TAPE: \_\_\_\_\_ / FORMAT: 3/4"

DATE: 7/17/89  
VIDEOGRAPHER: Tom McDowell  
PAGE 2 OF 2

12:02	Unknown Fisherman - "Explains what things shouldn't be considered in Settlements"
12:35	" " " " " Our organization has lobbied very heavily in Alaska & D.C. " " "
13:16	" " " Personally I'm frustrated, I've been a commercial fisherman for 30 yrs "
14:18	" (Explains how the <del>Drift Net</del> <sup>Driftnet</sup> Association would clean-up the spill)
16:00	UCIIDA Fisherman - Jim Evenson
16:30	" " " last year in dollar value, Kewai was the fourth largest fishing port in the nation " " "
16:52	" " " it's not that big of a community, every dollar really has a big effect " " "
20:44	" " " it's not just Exxon but all these big oil companies " " "
21:14	" " " it hit the beaches and now it's sneaking around here it's like a black slimey evil. it's affecting more and more lives all the way and Exxon is going to have to pay the Piper " " "
21:49	" " " We need the States backing we need the backing of the Congress of the United States and the American people as well " " "
22:11	" " " you've got to hit them in the pocket book " " " or you got to put public pressure on them " " "

VID-00084



2017

ARLIS Call Number:

VID-00084

RECEIVED  
AUG 20 1991

Oil Spill Public Information Center  
843 G Street  
Anchorage, AK 99501

LOG SHEET

SUBJECT: UCI/DA-Interviews, Fish No Fish

LOCATION: Keweenaw

TAPE: /FORMAT: 3/4"

DATE: 7/17/89

VIDEOGRAPHER: Tom McDowell

PAGE 1 OF 1

1:30	Interview - Jim EVENSON (Driftnet Fisherman)
2:04	"... the river is so full of jumpers that haven't been harvested, it's sickening."
3:20	Interview - Eric Anderson (Driftnet Fisherman)
6:35	"To date we don't have a cleanup program in the Cook Inlet..."
8:15	(Lists off payments & amounts that are common every year.)
8:37	"What they're trying to do is trying to buy a lifestyle for one year."
10:41	Q: What's a fair settlement? A: You can't buy me, I've worked
—	too hard to get here."
13:00	"Next year I'm not concerned about as I am 4 to 5 years from now."
16:10	Interview - Mike Swinski (president of Keweenaw Packing Company)
18:38	"... Severe shortage of workers due to clean-up opportunities..."
20:10	"... We were shut down and had to stop harvesting/buying fish
—	in closed waters caused by the oil spill."
20:55	"We also had anticipated that increased revenue for future
—	growth and expansion and now were at the point where
—	we wonder if <del>there</del> <sup>even</sup> if there's going to be an ongoing
—	fishery here or the opportunity to re-coup."
	End



VID-00085

2017

ARLIS Call Number:

VID-00085

RECEIVED  
AUG 20 1991

Oil Spill Public Information Center  
645 G Street  
Anchorage, AK 99501

LOG SHEET

SUBJECT: UCIDA Interviews, Fish w/o Fish  
LOCATION: Kenai  
TAPE: /FORMAT: 3/4"

DATE: 7/17/89  
VIDEOGRAPHER: Tom McDowell  
PAGE 1 OF 2

0:24	Interview - Mike Swewski (president of Kener packing Co.)
2:07	"Well, it's to a point where I have to seriously think about laying off skilled employees who have been w/ me several yrs..."
2:50	Interview - Sid Cox (UCIDA Board member) - Driftnet Fisherman
3:32	"... what Exxon is offering here is basically a handout, compensation for something I wasn't able to do and I feel guilty about this..."
4:03	"... They've left us up in the air as far as any other work we can do, as far as I know to this date go to a shoe store to sell shoes because they want to mitigate that money I make and take it off the compensation they're offering me. I can't work for fishing and I can't work other than fishing..."
4:35	"... what they're offering is the very barest minimum of what we may have made..."
4:51	(List's maximum expenses Exxon wants to take out of compensation)
8:21	Interview - unknown (Local Businessman) Impacts on Local Business
14:35	Interview - Frank Mullen (Driftnet Fisherman)
18:24	"... When a person does a good job at something and takes pride in the work and then because of a tragedy like this they're told that they can no longer work... From that are people..."

SEE Pg 2





VID-00086

2017

ARLIS Call Number:

VID-00086

RECEIVED  
AUG 20 1991

Oil Spill Public Information Center  
645 G Street  
Anchorage, AK 99501

LOG SHEET

1a-B-53

SUBJECT: UCIDA Interviews, Setnetters

LOCATION: Kena

TAPE: /FORMAT: 3/4"

DATE: 7/17/89

VIDEOGRAPHER: Tom McDowell

PAGE 1 OF 2

0:22	Interview - David Thornton (Drift Fisher)
2:28	"Two out of the past three years big oil has either shut <sup>us</sup> down
-	completely or limited <del>our</del> areas that we could fish and has
-	caused a major economical hardship on the people who earned
-	their living in drift boats of Cook Inlet."
3:29	" " - (refers to oil spills)
5:13	L/S [Static] Boats Idle in water
6:30	M/S " "
7:50	L/S Setnetters bring boats to shore to unload fish
8:35	M/S " "
8:45	L/M/S Boat hits shore
9:20	L/M/S Setnetters haul in net and pick fish from boat
9:25	L/M/S Truck <del>to</del> w/ fish <del>comes</del> backs up to boat on shore
9:42	L/M/S Setnetters toss fish into truck
9:56	M/S " "
10:20	M/S Setnetters reach into boat full of fish, toss into truck
10:53	L/S " "
11:21	M/S Setnetters haul in net and pick fish



VID-00086  
Pg-2

2017

ARLIS Call Number:

VID-00086


LOG SHEET

12-153

SUBJECT: UCADA-Interviews, Settnetters  
LOCATION: Kona  
TAPE: \_\_\_\_\_ /FORMAT: 3/2"

DATE: 7/17/89  
VIDEOGRAPHER: Tom McDowell  
PAGE 2 OF 2

11:31	L/S Settnetters picking fish, surf breaking
13:20	CU Surf Breaking [pull-to-reveal] Settnetters picking fish
14:05	M/S Rope anchor for Settnet [pull-to-reveal] Settnetters picking fish
★ 14:27	M/S Settnetters picking fish
14:43	M/S " "
16:47	CU Surf Breaking [pull-to-reveal] Settnetters picking fish
17:48	M/S Fish in Net
18:33	Interview - Gary Haliara (Settnet Fisher)
-	"It's been kind of a funny year. We expected a big price
-	with a small volume of fish and this year we're getting a
-	big volume of fish <sup>with</sup> <del>and</del> a smaller price, both directly related to oil prices.
20:35	"e. I'd be madder than hell if I was a drifter.."
21:33	"oo two out of three years we have been affected by oil..oo"
21:48	"The fishing industry should not have to take hind fiddle to the oil industry."



VID-00087

2017

ARLIS Call Number:

VID-00087

RECEIVED

AUG 20 1991

## LOG SHEET

12-1553

Oil Spill Public Information Center  
945 G Street  
Anchorage, AK 99501

SUBJECT: Settnet Fishing Interview, Aerials of Kewai

DATE: 7/17/89

LOCATION: Kewai

VIDEOGRAPHER: Tom McDowell

TAPE: /FORMAT: 3/4"

PAGE 1 OF 1

0:25	Interview - Gary Halvora (Settsetter)
-	(Explains how the price of Salmon caught has dropped)
6:40	"I just netted right off our sights out here for a week for
-	VECO and we didn't catch one drop of oil."
6:53	"I believe the waters were fishing right now are definitely
-	clean, the fish are absolutely clean, there is nothing wrong
-	with the fish <sup>that</sup> were catching right now there are the prime best
-	fish in the state of Alaska, bar none, in the world.
8:25	"There is no reason why we should lose money because
-	of their screw ups."
12:00	[Aerial] Kewai, Settsetters in water w/gear set
13:50	[Aerial] Kewai shoreline
15:00	[ "] Boats idle in water (Not Fishing)
18:07	[ "] Kewai shoreline (Settnet gear)
19:45	[ "] Boats idle in water (Not Fishing)



VID-00088



2017

ARLIS Call Number:

VID-00088

**RECEIVED**  
 AUG 20 1991

 Oil Spill Public Information Center  
 845 G Street  
 Anchorage, AK 99501

## LOG SHEET 12-B53

 SUBJECT: Fish No Fish Spill Stress  
 LOCATION: Kewai, Homer  
 TAPE: /FORMAT: 3/4"

 DATE: 7/18/89  
 VIDEOGRAPHER: Tom McDowell  
 PAGE 1 OF 1

8:30	L/S DriftNet boat out of water (NO Fish)
8:40	M/C/U Supports holding boat
1:06	L/S Boats out of water (NO Fishing Season) man w/bike passes by
3:53	C/U Hands mending net [pull] Fisherman mending
5:23	M/S Fisherman mending net (seen through net)
5:40	Byte - Bill Sullivan "I haven't made any income for '89'"
8:30	Byte - Penn Levine (Frostbite beach worker) [Homer]
	"weren't using tides effectively"
9:26	M/S Man cleaning Halibut (Kew Hinkle)
10:45	Byte - Kew Hinkle "Boats in demand, less seats for Fishers"
13:50	"Dissention in our community, some people are making money, some aren't"
17:30	M/S Halibut being cleaned and <del>fitted</del>
18:20	Byte - (Ex-Governor) Bill Sheffield "Communities are being impacted"
20:10	Byte - Penn Levine "Exxon is faking clean-up"



VID-00089

2017

ARLIS Call Number:

VID-00089

 RECEIVE  
 2-B R AUG 20 1991 D
LOG SHEET
 Oil Spill Public Information Center  
 845 G Street  
 Anchorage, AK 99501

 SUBJECT: Stress  
 LOCATION: Homer  
 TAPE: 34 /FORMAT:     

 DATE: 19 July 87  
 VIDEOGRAPHER: Jon McDowell  
 PAGE 1 OF 2

	Pam Shafford - Cook Inlet Council on Drug and Alcohol Abuse
1:50	Comments on the Community
2:20	July Increase 114% Increase
3:47	Feels Violated & Ansey
4:23	Worst thing I've Experienced
6:10	Alcohol Related to Stress Related to oil spill
	Dennis Oakland Acting Chief of Police Homer
7:28	Increases 30-40% in their Activities
	Arrests
7:48	Crimes of Violence have Increased Dramatically
8:20	50 per Year <sup>Domestic Violence</sup> 50 calls per month
9:28	Description of Gang fight - Chains Knives & Bottles
9:57	DWI'S up drastically
11:10	Pager work increase
11:40	Patrol time has suffered -
12:05	Prioritisation of calls -
13:20	Fear & Anxiety -
14:30	Rise in Alcohol
15:49	Cuts ways - Badge - Shoulder Patch

SEE PG. 2



VID-00090



2017

ARLIS Call Number:

VID-00090

LOG SHEET

RECEIVED  
AUG 20 1991

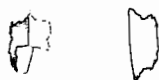
Oil Spill Public Information Center  
645 G Street  
Prudhoe, AK 99501

**SUBJECT:** Homer Mental Health  
**LOCATION:** Homer Chugiach Bay Beach  
**TAPE:** \_\_\_\_\_ / **FORMAT:** 3/4"

**DATE:** 19 July 89  
**VIDEOGRAPHER:** \_\_\_\_\_  
**PAGE** 1 **OF** 1

Scott Hickoff

1:30	Bradford Williams Mental
2:02	Request to serve other agencies - Requests for out calls
2:50	The Requests are 80% higher than ever before
3:49	Budget Cuts - Related Problems Due to
4:15	Problems Coming this winter
5:59	Aerial of Homer Spit
<del>10:40</del>	<del>Dirty Beach Being Cleaned</del>
11:00	Somebody doesn't want gravel to be taken off beach
11:57	unhappy - one day 1700 bags next day twigs & sticks
12:39	what's minimal Gravel, undermanned
13:55 <del>40</del>	If they don't like what you're saying you get cut
14:57	Take a walk up the River there's oil -
15:40	Coast Guard people talking about too much Not enough
16:30	Run off the beach for getting too much Gravel
18:10	You guys could really get someone in trouble
19:00	They know there is no kelp on the beach
19:50	Exxon shouldn't have any more Alaskan Crude till they clean it up
20:33	Bags of Gravel



VID-00093



RECEIVED  
SEP 16 1991

Oil Spill Public Information Center  
645 G Street  
Anchorage, AK 99501

2017  
ARLIS Call Number:  
VID-00093

VID-00093

LOG SHEET

123354

SUBJECT: MISC. Commercial and Sport Fishing.  
Oil Tanker (Flying Clipper) Blockade  
LOCATION: Cook Inlet  
TAPE: 1 of 1 / FORMAT: 3/4" From 1/2" dubs

DATE: July 20, 1989  
VIDEOGRAPHER: (?) Fisherman  
PAGE 1 OF 1

0:00	Color Bars [ Highlights of Tape ]
1:30	Misc. shots of Commercial and Sport Fishing
↓	" "
↓	" "
↓	" "
37:09	Fishing boats Mass together to blockade tanker
39:22	Tanker (Flying Clipper) advances towards Nikiski Oil Terminal
↓	" "
↓	" "
47:34	Boats pass in front of Oil Tanker
↓	" "
↓	" "
52:50	Angry oil Industry Representative
	End



VID-00095



# RECEIVED

SEP 16 1991

2017

ARLIS Call Number:

VID-00095

Oil Spill Public Information Center  
845 G Street  
Anchorage, AK 99501

LOG SHEET

12-B54

VID-00095

SUBJECT: People affected by spill, Mental Health  
LOCATION: Homer  
TAPE: \_\_\_\_\_ / FORMAT: 3/4"

DATE: 7/19/89, 7/20/89  
VIDEOGRAPHER: Tom McDowell  
PAGE 1 OF 1

:25	[Cutaway] Coffee mug in hand
:50	Byte - Marge Tillion "Salmon streams polluted, need proper protection"
2:10	"were looking at possibly 5 years of no fishing"
5:25	"Glacier spill happened - we lost our trust"
8:40	"Exxon <del>missed</del> <sup>helicopted</sup> spill workers to an <del>area</del> <sup>different</sup> area being video taped,
-	to portray a typical beach"
14:33	"I've given up on how Exxon thinks, <del>at</del> they badly need
-	good PR"
15:25	"Exxon presented a video tape to their stock holders, a total snow job"
16:05	Byte - Nancy Lander (Womens Resource Center)
-	"We've seen an increase <del>of</del> of violence 47% Increase in May
-	compared to last year"
17:10	"When there is more money, there is more violence
-	and alcohol."
17:50	"There are so many effects that Exxon can't take care of
-	by giving cash money"
19:30	Byte - John Calhoun (Mayor of Homer)
20:10	"The worse is yet to come ..."

- "What you're looking at right now is the tip of the iceberg."

07/11/89 16:19  
VID-ΦΦΦ96

8907 835

2017

ARLIS Call Number:

VID-00096

002

RECEIVED  
SEP 16 1991

Oil Spill Public Information Center  
843 G Street  
Anchorage, AK 99501

LOG SHEET

SUBJECT: <sup>Local</sup> Business ~~Event~~ <sup>women's resource center</sup>  
LOCATION: Homer  
TAPE: 3/4 / FORMAT: Sp

DATE: 19 July 89 - 20 July  
VIDEOGRAPHER: Jan McBeall  
PAGE 1 OF 1

	Donna Maltz - Kevin Maltz
2:00	Couldnt Find Help Bytes
4:16	cant compete w/ High wages w Veco's WAGES
6:01	Everything is up in the Air - Stress -
9:41	Ecology & Conservation
10:20	Lets Get away From Oil
12:10	Disgrunteled Clean up Rumors
13:10	People wont Be Allowed to Clean
15:39	Nancy Lander Women's Resource Center Homer 20 July
16:12	Whole Lot of Stress,
16:46	lots More Domestic Violence
18:11	Increase in Violence
18:30	Feeling out of Control
19:00	People dont know - Translates to Stress to Violence
19:25	stuff is totally overloaded
20:00	Rate of Case load Increase
20:22	Person <sup>ally</sup> Feelings of Spill, I h
21:00	I have to keep it together to Deal w/people here "Gloss of oil on them, horrible - yrs to come back ... Exxon won't take responsibility."



VID-00097

VID-00097

2017

ARLIS Call Number:

VID-00097



# RECEIVED

SEP 16 1991

## LOG SHEET

Oil Spill Public Information Center  
245 G Street  
St. 83501

SUBJECT: St. 83501

LOCATION: Homer

TAPE:        / FORMAT: 3/4 SP

DATE: 20 July 89

VIDEOGRAPHER: Jon McDonald

PAGE 1 OF 1

	John Calhoun - Mayor of Homer
1:00	Comments on the Clean up
3:10	If Run By the State... or Fed Gov.
4:12	You cant Fine them enough to Make them Respond
6:00	Response Team Suggestion
6:40	3rd Largest Disaster - Man Made
7:30	Problems w/ Greed - Inhibiting Clean up -
8:58	Comments on Bush Administration
9:55	Related Comments From Quale on Substance Fishing
10:20	Looking For Better Contingency - Safeguards
11:00	Comments on Coast Guard (Paper Tigers)
12:30	One Agency Needs to Be Incharge -
13:30	To Turn the Situation Around
15:55	The Intention to Clean up was Never Really there
17:13	Static Shot of Homer streets - City hall Sign
18:36	Rock washer
	DEC has VHS footage of it working.

VID-00098

VID-00098



RECEIVED  
SEP 16 1991

2017

ARLIS Call Number:

VID-00098

Oil Spill Public Information Center  
045 G Street  
Anchorage, AK 99501

LOG SHEET

12-1354

SUBJECT: Subsistence Fishing  
LOCATION: Angoon  
TAPE: 1 / FORMAT: 3/4"

DATE: 7/25/89  
VIDEOGRAPHER: Tom McDowell  
PAGE 1 OF 1

0:35	[Aerial] City of Angoon
2:04	M/S Man in boat w/ binoculars
4:45	[Boats View] Boat coming to shore
5:40	L/M/S Camp
6:00	[Lands View] Boat coming to shore
6:34	[Pack Focus] Boat coming to shore - Saw through grass
6:57	Boats coming to shore
7:27	W/S Beach with subsistence fishermen
8:04	W/S Seals dragged on beach.
9:18	M/S Dressing Seal
11:15	W/S Seals waded in water
14:07	CU Seals lined up
14:29	M/S Pow-wow
15:40	CU Angoon Sweat shirt
16:28	Misc. Camp Scenes

VID-00099

VID-00099



RECEIVED

SEP 16 1991

Oil Spill Public Information Center  
845 G Street  
Anchorage, AK 99501

LOG SHEET

12-1354

2017

ARLIS Call Number:

VID-00099

SUBJECT: Subsistence Fishing/gathering  
 LOCATION: Angoon  
 TAPE: /FORMAT: 3/4"

DATE: 7/25/89  
 VIDEOGRAPHER: Tom McDowell  
 PAGE 1 OF 2

1:12	L/S kid w/ rifle gets off boat
1:50	Byte - Paul Johnson "Hunting Seals"
2:00	Q: Where did you learn how to hunt seals?
2:50	Q: How do you feel about being involved in this program?
	A: "You feel sorry, but even if I wasn't being paid, I'd do it."
3:40	Byte - (T)horns (S)James Blackhurst - "Fishing for Halibut"
5:09	Q: involvement in program?
	A: "I think it's great"
5:50	Byte - Alan Demmert (Q) (A) How does it make you feel? <sup>I feel alright - feel like</sup> I'm helping out.
7:40	Q: How does this make you feel? A: I feel alright - feel like I'm helping out
9:10	Byte - Frank Lane (Adult Supervisor) "I take youngsters out on my boat"
10:14	"I'm surprised at how they catch on - observe themselves like I did."
11:00	"I feel honored"
12:00	[Outtakes] skiffs
13:20	Byte - Andy Lee
13:40	"Joint Venture bet. C&PA, Exxon, UELCO, City of Angoon, T&H.
14:30	"Explains how program works; history."
19:16	[Tight shot] " "

SEE PG. 2



101. 101. Alaska State Archives Video No. 0237.  
Note: Int.

2017

**ARLIS Call Number:**

VID-00100

237

MATERIALS PIPELINE

RECEIVED  
MAY 13 1992

Oil Spill Public Information Center  
645 G Street  
Anchorage, AK 99501  
DATE

=====

	YES/NO	INITIALS	DATE
--	--------	----------	------

=====

TITLE ALASKA STATE ARCHIVES VIDEO NO. 237

RECEIVED

Property Stamped	✓	HV	5-13-92
Acquisition database	✓	CAH	5-13-92
Receiving Report	—	—	—
Serials Check-In	—	—	—
<u>DONATION - AK STATE ARCHIVES</u>			

LOCATION

Ready Reference	—	—	—
Reference	—	—	—
Circulating	—	—	—
Atlas/Maps Stand	—	—	—
Periodicals	—	—	—
Media Cabinet	✓	—	—
Technical Services	—	—	—

INTERIM DATABASE  
~~OSPIC COLLECTION LIST~~

✓	HV	5-13-92
---	----	---------

CATALOGUED

Call Number	—	—	—
—	—	—	—
—	—	—	—
—	—	—	—

INPUT

—	—	—
---	---	---

QUALITY CONTROL

Original/Full Record	—	—	—
Errors Corrected	—	—	—
Frequency Report	—	—	—

PROCESSED

Spine label	—	—	—
Card & Pocket	—	—	—
Reference Label	—	—	—
Ready Reference Dot	—	—	—
Bound	—	—	—

2017  
ARLIS Call Number:  
VID-00100

VID-00101 VID-00101



RECEIVED  
SEP 16 1991

2017

ARLIS Call Number:

VID-00101

Oil Spill Public Information Center  
845 G Street  
Anchorage, AK 99501

LOG SHEET

12-1354

SUBJECT: Subsistence Fishing/gathering  
LOCATION: Angoon  
TAPE: /FORMAT: 3/4"

DATE: 7/25/89  
VIDEOGRAPHER: Tom McDowell  
PAGE 1 OF 1

0:00	L/S Totem poles
0:21	C/U Totem pole
0:39	M/S Totem poles
1:09	Edward Gamble (Mayor of Angoon) - Interview
4:05	Resumes on Dock
6:20	"People here gather subsistence food already..."
6:47	"People in Alut. who will have to do without because of oil spill..."
7:05	"Money cannot replace traditional use..."
9:06	"It is a social activity in the community..."
9:28	"They think we have a choice between subsistence and grocery - not true."
-	"We prefer the foods that we gather and prepare..."
11:20	L/M/S Float plane lands in lake
12:22	"It's a loss, a loss of a lifestyle, It's a loss of a way of life"
13:20	"Fishing should be open as usual - Export by salmon processors"
14:05	[Aerists] Angoon, inside airplane, shoreline
15:25	M/S Looking outside window (pilots view)





VID-00103



# RECEIVED

SEP 16 1991

 Oil Spill Public Information Center  
 645 G Street  
 Anchorage, AK 99501

2017

ARLIS Call Number:

VID-00103

LOG SHEET 12-1354

**SUBJECT:** Terminal / Cowper Visits Beach  
**LOCATION:** Valdez Harbor / La Touche Is, (Sleepy Bay)  
**TAPE:** 1 / **FORMAT:** 3/4"

**DATE:** 27 July 89  
**VIDEOGRAPHER:** Tom McDowell  
**PAGE** 1 **OF** 2

2:00	GyroZoom - Alaska Terminal
2:33	M/S Gov. Cowper on an oily Beach
3:25	M/S Cowper, Dietrick, Provant
4:00	Cowper inspects Beach
4:56	[C/O oily Rocks - Pull] Surrounding shoreline
7:00	Cowper examines Harbor Boom that protects Stream
7:39	C/O Cowper's Boat in the oily gravel
8:28	C/O Cowper's Oil Stained Hand
8:40	Cowper pointing
9:06	Larry Dietrick speaking to Cowper on the Merits of Corexit versus Mechanical Wash.
9:55	Cowper digs on the Beach
10:40	Helicopter Lands on the Beach
12:09	Terence O'Malley, "How would you asses the treatment?"
12:25	"It's an improvement over what was here before"
12:45	"We got a long way to go before we can say that <sup>the Beach</sup> is <sup>clean</sup> <sup>cleanup</sup> "
12:50	O'Malley, "Good idea to come back to the Beach to continue"
12:55	"Option should be left open, there is a point at which..."

SEE PG. 2





VID-00105



RECEIVED  
SEP 16 1991

2017

ARLIS Call Number:

VID-00105

354

Oil Spill Public Information Center  
845 G Street  
Anchorage, AK 99501

# LOG SHEET

VID-00105

SUBJECT: Larry Dietrich's comments on Alaska's revised contingency plan

DATE: 8/1/89

LOCATION: JUNEAU


VIDEOGRAPHER: Steve Nelson

TAPE: /FORMAT: 3/4"

PAGE 1 OF 1

0:55	Larry Dietrich, DEC - Comments on Alaska's revised contingency plan
2:40	"Today was the day for Alaska to submit a revised contingency plan"
3:30	"The major revisions of Alaska's plan include..."
4:40	"Plan is expected to go through a public review process..."
5:00	"Plan is not quite completed yet..."
5:25	(DeFries Risk Assessment:)
6:15	"This was the last requirement of the emergency order..."
6:50	"Were reevaluating the statutes and regulations that outline what Alaska imposes for contingency plans..."
7:10	"Does approval of contingency plans assure that the response capability will be there when an event occurs, that is the bottom line question."
7:20	"Were also evaluating our regulations to see if we need to modify them, so we can have assurance that it will take care of the event..."





2017

ARLIS Call Number:

VID-00108

2-354

LOG SHEET

VID-00108

SUBJECT: Bioremediation

LOCATION: Valdez

TAPE: 8/89 /FORMAT: 3/4"

DATE: 8/1/89 - 8/2/89 - 8/3/89

VIDEOGRAPHER: Tom McDowell

PAGE 1 OF 2

1:30	Bob Mastrechio (Technical Manager at Exxon Hdgtrs)
1:00	" - Bioremediation used after gross contamination
1:50	" - Temperature important for results of Bioremediation
2:40	" - Bioremediation will work during winter
2:53	" - State has been a help
3:08	" - Bioremediation is not a cureall
3:40	" - Monitoring shoreline
8/2/89	
4:44	EPA Bioremediation Lab M/S Lab worker
6:44	C/U Side-by-Side Comparison Bio and No Bio
8:12	C/U Petri dish (Bacteria)
9:30	C/U Girl Filling Bottles
10:24	C/U Static - Samples
10:46	C/U Lady Numbering Bottles
12:19	C/U Beaker being Filled
13:08	C/U Zoom to reveal - EPA Project office
8/3/89 Alex Viteri	
15:30	Layman's terms "what is corexit?"
16:29	DEC'S regulatory tests
17:10	Interpol "what is it?"

Missing -  
8-1-89 Not  
on VHS





# RECEIVED

SEP 16 1991

2017

ARLIS Call Number:

VID-00109

Oil Spill Public Information Center  
845 G Street  
Anchorage, AK 99501

## LOG SHEET

VID-00109

**SUBJECT:** BioRemediation/Coexist Interviews  
**LOCATION:** Valdez  
**TAPE:** 8/3/89 / **FORMAT:** 3/4"

**DATE:** 8/3/89

**VIDEOGRAPHER:** Tom McDowell

**PAGE** 1 OF 2


VID-00109

00:31	(Research & Development) Alex Viteri - Context between Bio and Coexist
1:18	Alex Viteri - Same Byte
2:05	Alex Viteri - BioRemediation, effects on Bottom layer
4:03	Bob Mastrocchio (General Manager at Exxon) - What is Coexist
4:30	" - Applications
5:25	" - Lynne's terms "How does Coexist work?"
5:30	" - Formulated for two objectives 1) Low toxicity 2) <sup>minimal</sup> dispersivity
	EW -

SEE PG 2







**RECEIVED**  
 SEP 16 1991

Oil Spill Public Information Center  
 645 G Street  
 Anchorage, AK 99501

2017

ARLIS Call Number:

VID-00110

**LOG SHEET**

VID-00110

**SUBJECT:** Bioremediation  
**LOCATION:** Green Island Pinnacled Sand  
**TAPE:** 8489 / **FORMAT:** 3/4SP

**DATE:** 4 Aug 89  
**VIDEOGRAPHER:** Jon McDowell  
**PAGE** 1 **OF** 1

VID-00110

4:13	Aerial of Workers Spraying
29:00	Worker spraying
12:00	Loading Pumping units
2:00:00	w/s Workers spraying
05:17:00	Sound Byte: we will find out what we
6:18:00	Sound As Far as I could tell its working
6:47	Low Angle
7:22	Guck on Beach - Chemicals oil in water -
8:18	clu of same as Above
9:16	low angle Rocks Fore Ground of Workers Spraying
10:00:00	Worker w/ pan
11:20	Worker Spraying Rocks in water
12:39:00	BATMAN Logo
13:59	Pleming Island Aerials

Bioremediation - Green Island - Aug 4, 89

12-B54

2017

ARLIS Call Number:

VID-00110

- \* 1:30 MWS Guy spraying
- 1:00 CU spray hitting beach
- 1:15 2 Guys filling tank MWS
- 1:35 CU of liquid being poured
- 2:23 WS several guys spraying
- \* 2:55 WS 7 guys spraying
- \* 3:09 MS waist down-spraying rocks
- \* 3:52 MCU spraying porous rock
- \* 4:20 dumping liquid in backpack tank - 3 people
- 5:15 Black guy - "Well find out won't we"
- 6:10 "You can see the visible results, it's cleaner already - it's been less than a week. As far as I can tell it's working and it seems a lot more efficient than spraying the beach."
- 6:44 <sup>two more quick application WS's</sup> floating in water
- 7:13 floating in water
- 7:47 WS floating offshore w/ mountains, boat (horizon off)
- \* 7:55 CU big glop
- \* 8:15 CU glop washing against rocks
- \* 9:05 WS several guys applying - pumping backpack OTS
- \* 10:00 low angle from rocks w/ 10 workers applying liquid
- \*\* 10:37 MCU worker pumps, sprays - tilt down to spray hitting rocks (Pool reflects)
- 11:13 Guy in water spraying rocks
- 12:30 B.A.T. team logo on back of worker

(Guy in water spraying  
CU of glop











RECEIVED  
SEP 16 1991

2017

ARLIS Call Number:

VID-00116

Oil Spill Public Information Center  
245 G Street  
Anchorage, AK 99501

LOG SHEET

VID-00116

SUBJECT: Corexit testing  
LOCATION: Smith Island (Quoye Beach)  
TAPE: 8/89/FORMAT: 3/4"

DATE: 8/7/89  
VIDEOGRAPHER: Tom McDowell  
PAGE 1 OF 1

:09	Aerial Vessel leaving shore (Jolly Roger)
1:42	L/S Shore from Jolly Roger
2:46	Aerial corexit test site
6:12	C/U worker with mask
7:26	M/S worker hosing beach
7:58	M/S workers hosing beach
8:53	C/U Air Quality Monitor
9:42	L/S People observing testing
10:25	M/S Corexit nozzles
10:58	Sound Byte - Exxon official "Corexit Demonstration"
11:38	M/S Pom-Poms
12:10	M/S Oily Beach
12:28	Sound Byte - Beach Worker "Vapors give me headaches"
12:48	C/U Nozzle spraying
14:56	Ride Back Home
15:51	Reflection of Mt. on Glacier Ice
17:06	Columbia Glacier
	End







# RECEIVED

SEP 16 1991

Oil Spill Public Information Center  
845 G Street  
Anchorage, AK 99501

2017

ARLIS Call Number:

VID-00118

## LOG SHEET

12-B55

VID-00118

**SUBJECT:** Corexit Testing  
**LOCATION:** Smith Island (Quayle Beach)  
**TAPE:** 8/89/**FORMAT:** 3/4"

**DATE:** 8/8/89  
**VIDEOGRAPHER:** Tom McDowell  
**PAGE** 1 **OF** 1

00:11	Testing
00:49	Worker spraying Corexit
2:00	C/U " "
3:57	C/U " "
4:12	Front shot - Man spraying
5:40	M/S Coast guard
5:56	M/S spray wand
6:15	C/U Corexit Lable
7:31	ZOOM - Barrel to Lable
7:49	C/U TOP of Corexit Barrel
8:22	W/S Workers spraying Beach
9:32	M/S worker falls with hose
10:11	W/S Brown water
12:14	C/U Corexit being applied
13:11	Oil beneath the surface
14:40	C/U Sample Jars - Labeled Quayle Beach
	End



# RECEIVED

SEP 16 1991

Oil Spill Public Information Center.  
845 G Street  
Anchorage, AK 99501

## LOG SHEET

2017

ARLIS Call Number:

VID-00119

SUBJECT: Arms & Fish  
LOCATION: Cordova/Fish  
TAPE:            / FORMAT: 3/4

gene soil sample

DATE: 13 Aug 89  
VIDEOGRAPHER: Tom McDowell  
PAGE 1 OF 1

VID-00119

start →

gene ↓

04	Scenic - Robe Lake (shot from a Beaver float plane) - Nice Day	
3:24	Aerial - Robe Lake	
3:27	Aerial - Dryvile Road	
3:42	Aerial - on the way to Cordova	
5:43	Aerial - Cordova	
7:14	Leaving Cordova	
8:35	Aerial - Cordova	
10:00	Aerial - cloud checked Usky - Helicopter	
12:31	Two guys in a helicopter	
14:33	Aerial - PWS	Not here 12-5-02
16:53	Tom McDowell looks out window	Not here
17:38	ex/c/u TOMS Hair Lip	Not here
19:04	Fish & Gene guys taking samples of soil	" "
19:24	clu Box of samples	" "
19:38	Taking samples	" "
19:55	clu Taking samples	" "
20:00	clu Tagging of evidence	" "
20:09	ex/c/u Tagging of evidence	" "
20:16	ex/c/u Writing on evidence tag	" "
20:26	Fish & Gene guys walking on Beach	" "







VID-00122

RECEIVED  
SEP 16 1991

2017

ARLIS Call Number:

VID-00122

Oil Spill Public Information Center  
845 G Street  
Anchorage, AK 99501

LOG SHEET

12-055

SUBJECT: Exxon Valdez at Drydock  
LOCATION: San Diego, California  
TAPE: lofi / FORMAT: 3/4"DATE: ~~8/14/89~~ 8/14/89  
VIDEOGRAPHER: KGTV10  
PAGE 1 OF 1

:00	Countdown & Black
:22	M/S workers turn water valves
:26	W/S Dry Dock Filling w/ water
:31	C/U Water Rushing in past pilings
* :34	W/S Water Rushing in through well [PAN] W/S Dry Dock
:41	[Bye] man talks about repairs for the TV Exxon Valdez
:47	W/S the stern of the ship & stack
1:01	W/S Water Rushing through well
1:16	M/S Exxon scaffolding Raised
1:35	M/S Crane Operator
1:40	W/S Crane & Scaffolding
1:45	M/S workers watch scaffolding Raised
1:51	W/S Crane and Tanker [PAN] W/S Tanker
2:03	C/U Worker w/ Exxon hat
	End

VID-00123



Oil Spill Public Information Center  
645 G Street  
Anchorage, AK 99501

2017  
ARLIS Call Number:  
VID-00123

LOG SHEET

12-B55

SUBJECT: Homer Area Recovery Coalition  
LOCATION: MARS Cove, Homer  
TAPE: HARC2 / FORMAT: 3/4"

DATE: 15 Aug 89  
VIDEOGRAPHER: Jon Sweeney  
PAGE 1 OF

1:02	Sound Byte - Thomas Mellenzer "Hope to see technicians work"
	"Fishing"
	"Progress is slow, lacking funds"
1:42	Sound Byte - Sauskia from Holland "Helping Mother Earth"
2:46	Sound Byte - West German looking for oil spill
4:07	Sound Byte - Guy from Switzerland
4:27	" " "Volunteer Here"
5:32	Sound Byte - Sam Spidel "Came up from Santa Fe"
7:04	" " "I'm optimistic"
8:20	" " "I'm not an industry buster"
8:33	" " "Trying to take care of one beach at a time"
9:23	W/S Leaving MARS Camp
	Jon Sweeney - H.A.R.C. Sign & Building
	Interview -
	T-Shirt

✓



RECEIVED  
SEP 16 1991

2017

ARLIS Call Number:  
VID-00124

Oil Spill Public Information Center  
845 G Street  
Anchorage, AK 99501

LOG SHEET

12-1554

VID-00124

SUBJECT: Interviews  
LOCATION: Seldovia  
TAPE: 8/16 /FORMAT: 3/4"

DATE: 8/16/89  
VIDEOGRAPHER: Tom McDowell  
PAGE 1 OF 2

:30	Sound Byte - Tim Robertson	"Oil spill effects on Seldovia"
:58	"	"
1:40	"	"Oil in Seldovia Bay"
1:56	"	"Effects Society and Economically"
2:20	"	"Political - loss of Council Members & City Mgr"
3:17	"	"Seldovia lost contractors that carried tourists"
3:55	"	"Mental Health Effects"
4:21	"	"Lot of People Physically and Mentally Burned out"
4:44	"	"Marriages, friendships - Breakdowns"
5:38	"	"Crews laid off"
6:50	"	"Impact on Fishing"
7:40	"	"New City Contingency program"
9:02	Sound Byte - Annie McLevie	"oil spill effect on Business"
11:35	Sound Byte - Roy Robertson (VECO Field Supervisor, Team 5)	"Explains More"
11:52	"	"At the End they kept saying NO gravel NO gravel"
14:15	"	"I don't believe Exxon will have any oil cleanup Next year"
14:48	"	"Bioremediation as a fool to wait"
15:42	"	"Explains demobilization"







VID-00125  
**R** RECEIVE **D**  
 SEP 16 1991

Oil Spill Public Information Center  
 645 G Street  
 Anchorage, AK 99501

2017

ARLIS Call Number:

VID-00125

LOG SHEET 12-155

SUBJECT: Interviews/Response CTR/Back washer/geotextile Bays

DATE: 16 Aug - 18 Aug 89

LOCATION: Seldovia/Homer/Kooluk

VIDEOGRAPHER: Tom McDowell

TAPE: 1 / FORMAT: 3/4"

PAGE 1 OF 2

00:00	Roy Robinson Former Veco Supervisor
	Talks About Removals to much Gravel
00:27	Coast Guard <del>into</del> DEC and all the Parks System Being on Xons Side
1:25	"Frustrating for crews to change from one thing to another"
1:47	"Frustrating to be on your knees and see the oil but not get it"
2:06	* - Admiral Clyde Robb's Story
3:58	"Slowed down by lack of capacity"
5:07	"Timing on demobilization - Exxon's good timing; still a month of work"
5:55	"Hope DEC & C-9 would look at it on a cloudy day - can't see oil runoff"
6:20	John Mickelson Sound Bytes
7:13	"I think it's a shame that it has been a benefit for <sup>some in</sup> the community"
12:03	"Emotionally it's been a <del>tragedy</del> <sup>TRAVESTY</sup> for me, I keep having this recurring nightmare since the end of April"
12:23	* - His Nightmare
13:10	M/S - [pull] of Homer Oil Response Center 17 Aug 89
14:23	Inside Oil Spill Response Center (various office shots)
15:02	Computers 15:16 [Coxney's] hands 15:32 Computer Screen
16:05	Woman Answering phone 16:55 DEC Meeting/ops

SEE PG. 2





VID-00126

RECEIVED  
SEP 16 19912017  
ARLIS Call Number:  
VID-00126Oil Spill Public Information Center  
645 G Street  
Anchorage, AK 99501

LOG SHEET

12-B55

SUBJECT: Geotextile Bags  
LOCATION: Kodiak  
TAPE: /FORMAT: 3/4"DATE: 18 Aug 89  
VIDEOGRAPHER: Tom McDowell  
PAGE 1 OF 2

0:00	M/S Making Geotextile Bags
0:49	[C/U Bags - pull] Assembly line
1:01	M/S Man Folding Bags
1:25	ex/cu Sewing Machine Sewing Bag
1:35	M/S Woman Sewing Bags
2:39	C/U Plastic Bag holding geotextile Bags
2:51	C/U Shot of geotextile Label
3:10	Joanne Fujimoto Sound Bytes
3:24	- explains how geotextile Bags work
4:19	- re-explains procedure
6:15	- explains the make-up of geotextile & uses
7:25	- explains logistics
8:10	Bridgette Muligan Sound Bytes
8:40	"Proposing Low tech, Low effort methods"
10:00	- re-explains Low tech, Low effort Bounty System <sup>- Holding geotextile Bag</sup>
11:20	"Geotextile Bags more cost effective method"
15:07	[C/U Bag - pull] Man Sewing
15:55	M/S Side view

SEE PG. 2





















VID-00134

2017

ARLIS Call Number:

VID-00134

RECEIVED  
SEP 25 1991

Oil Spill Public Information Center  
645 G Street  
Anchorage, AK 99501

LOG SHEET

12-B 56

SUBJECT: Town Meetings  
LOCATION: Seldovia  
TAPE: /FORMAT: 3/4"

DATE: 8/24/89  
VIDEOGRAPHER: Tom McDowell  
PAGE 1 OF

0:40	Mac Davis, Industrial Hygienist (Bowling logs that were bio remediated)
1:06	Gary Hanson (Public) (Concerned that workers were bowling bio remediated wood without knowing of it, Exxon/VERO did)
2:10	" (were they (beach crew) layed off because they were contaminated?)
4:55	Concerned Father of Seldovia "My daughters health looked into..."
6:10	Sandy Elsius (Public) "Exxon need to inform these people what happened to them."
9:10	Dick McKee, DEC " ... were talking about small quantities of oil attached to the wood that is being burned."
★ 13:05	Linda Tremor, Exxon environmental Scientist "Not have to worry about bio remediation materials in a month, one of the biggest problems trying to use them, there not going to last out there for very long"
★ 15:15	" " on certain beaches it won't work, but if we use other treatments."
	End



VID-0035

2017

ARLIS Call Number:

VID-00135

RECEIVED  
SEP 25 1991

LOG SHEET

12-0111  
Oil Spill Public Information Center  
845 G Street  
Anchorage, AK 99501

(Homer Area Recovery Coalition)

SUBJECT: H.A.R.C. - Rock waster

LOCATION: Port Dick, Mars Cove

TAPE: /FORMAT: 3/4"

DATE: 8/26/89, 8/27/89

VIDEOGRAPHER: Tom McDowell

PAGE 1 OF 1

0:17	SCENIC - Sun enhanced clouds over water
0:35	L/S HARC's Camp
2:30	[Rack focus] <del>Boat</del> Bicycle tires
2:40	M/S Rockwaster w/ bicycle tires - on boat
5:35	[Boat view] rounding rocky point - to cove 8/27/89
9:10	L/M/S Rockwaster unloaded onto skiffs
13:20	L/S Rockwaster unloaded onto skiffs w/ horse bar
15:20	Rockwaster unloaded onto beach to be treated
16:25	M/S Generator unloaded and carried
17:10	M/S Oil/water <sup>Separator</sup> <del>Separator</del> unloaded and carried
19:10	C/O chainsaw cuts oily log
19:40	M/S Generator carried up rock slope
20:40	ex/c/o Nail driven in to (2x4)
21:40	M/S Oil/water Separator placed on platform



VID-00136

2017

ARLIS Call Number:

VID-00136

RECEIVED  
SEP 25 1991

LOG SHEET

12-3

Oil Spill Public Information Center  
645 G Street  
Anchorage, AK 99501

SUBJECT: Homer Area Recovery Coalition (HARC)

LOCATION: Port Dick - Mars Cove

TAPE: /FORMAT: 3/4"

DATE: 8/27/89, 8/28/89

VIDEOGRAPHER: Tom McDowell

PAGE 1 OF 1

0:01	M/S HARC workers driving nails into platform
0:19	M/S Rock washers on beach
1:33	M/S Hoses for rock washer off loaded from skiff
1:56	C/U Brown oil sheen [pull-to-reveal] oily rocks
2:35	L/S HARC work site
3:10	C/U oiled grass on tree [pull-to-reveal] oiled tree
4:15	M/S Oiled tree base
7:00	C/U Brown weathered oil with rocks and water
7:20	L/S Oil shoreline surrounded by boom [Beach view]
8:00	C/U <del>rocks</del> Rocks covered w/ weathered oil and brown sheen
8:45	M/C/U Valve being screwed onto oil/water separator
12:50	M/S Oil/water separator, oil leeching into valve
13:18	M/S " "
16:10	L/M/S Billy Day & Benn Levine work rock washers
16:33	C/U Benn Levine hoses rocks, steam billowing
16:45	L/S " "
19:25	C/U Oil dripping from oil/water separator
19:48	M/C/U Inside view of rock washer









VID-00139

2017

ARLIS Call Number:

VID-00139

RECEIVED  
SEP 25 1991

LOG SHEET


Oil Spill Public Information Center  
845 G Street  
Anchorage, AK 99501

SUBJECT: Alaska Annual Tour  
LOCATION: Adigun Pass  
TAPE: \_\_\_\_\_ / FORMAT: 3/4"

DATE: 30 Aug 89  
VIDEOGRAPHER: Tom McDowell  
PAGE 1 OF 2

1:00	Leaving Port Dick - Fishing Boat in Moderate Seas
2:49	Legislators looking at Alyeska Annual Inspection
3:11	C/O Duck Bill Anchor (for securing boom)
3:49	C/O " " "
4:04	Portable holding tanks for crude oil
4:39	Pretty fall color shot (gold leaves)
5:01	M/S Skimmer Suction head in water
5:37	C/O Skimmer Suction pump
6:47	Boom in River
7:25	M/C/O Skimmer pump in water
8:33	Skimmer Suction head
10:44	[Static shot] Pipeline
11:02	[Static shot] Scenic of Mtns & Sunshine
11:57	M/S Pipeline (pretty picture)
13:53	[Static shot] Pipeline (Fall colors)
14:49	Scenic - Mtn
15:19	M/S Pipeline Radio Control:
15:59	C/O Microwave antenna

SEE Pg. 2



VID-00139  
Pg. 2

2017

ARLIS Call Number:

VID-00139

LOG SHEET


12-B 56

SUBJECT: Alyeska Annual Tour  
LOCATION: Atigun Pass  
TAPE: /FORMAT: 3/4"

DATE: 30 Aug 89  
VIDEOGRAPHER: Tom McDowell  
PAGE 2 OF 2

16:55	Sewie - Trees, Mtws, sky (Fill (oks)
18:01	Pipeline view - Atigun pass
20:03	[Static] Pipeline
20:40	[Static] Pipeline with truck driving through.

SEE PG. 3



VID-00139  
Pg. 3

2017

ARLIS Call Number:

VID-00139

56

State of Alaska - Pipeline Tour  
Wednesday, August 30, 1989  
Department of Natural Resources

RECEIVED  
SEP 25 1991

Oil Spill Public Information Center  
845 G Street  
Anchorage, AK 99501

Itinerary\*

ERA AVIATION CENTER

Leave Anchorage (inflight cold breakfast)	6:30 a.m.
Leave Fairbanks (inflight cold breakfast)	7:45 a.m.
Arrive Galbraith	9:15 a.m.
Tour PS#4 and Briefing	9:30 a.m.
Leave PS#4	11:45 a.m.
Lunch (on bus)	
Inspect Atigun Floodplain (Corrosion Dig)	12:30 p.m.
Inspect Atigun Pass North Side (Pipe Retape)	1:30 p.m.
Leave Atigun South	2:30 p.m.
Inspect MP 200 Reroute	4:30 p.m.
River Boom Display	5:30 p.m.
Arrive Coldfoot (hors d'oeuvres at Mackey's) → <del>██████████</del>	
Leave Prospect for Fairbanks/Anchorage (inflight cold dinner)	7:15 p.m.
Arrive Fairbanks	8:00 p.m.
Leave Fairbanks	8:15 p.m.
Arrive Anchorage	9:15 p.m.

\* Except for departure from Anchorage, all times are estimates of the earliest an event might occur.



VID-00140

2017  
ARLIS Call Number:  
VID-00140

LOG SHEET

12-07  
RECEIVED  
SEP 25 1991

Oil Spill Public Information Center  
845 G Street  
Anchorage, AK 99501

SUBJECT: Intipol misapplication/Interview  
LOCATION: Herring Bay (Kwight Is.)  
TAPE: /FORMAT: 3/4"

DATE: 31 Aug 89 / 3 Sep 89  
VIDEOGRAPHER: Tom McDowell  
PAGE 1 OF 1

0:00	Mont Aerial - Intipol misapplication
4:45	Alex Vitari: Sound Bytes - Intipol 3 Sep 89
4:50	- Explains & Notice of Violation for inappropriate application
5:30	- Explains what a Notice of Violation is & why it was given.
6:40	"Simply advising Exxon of problem"
7:50	"Fish & Game saw pooling of Intipol"
8:12	"So far they have treated 34 miles with Intipol"
8:25	"Intipol has two defects - 1) Toxic, & 2) applied on rocks without oil, Intipol will runoff to the water. (toxic)
11:05	"Intipol has a quantified toxic affect, could cause mortality"
14:24	"People are tired, they've made their money, they want to go home & sometime they relax the application process"
15:25	[Slow motion] Aerial Intipol misapplication
16:58	Gross misapplication by workers applying Intipol



VID-00141

2017

ARLIS Call Number:

VID-00141

LOG SHEET

12-05

**RECEIVED**  
 SEP 25 1991  
 Oil Spill Public Information Center  
 643 G Street  
 Anchorage, AK 99501

SUBJECT: Interview - Bob LePesché (Tanker Investigation)

DATE: 9/3/89

LOCATION: Juneau

VIDEOGRAPHER: State

TAPE: 1 of 1 / FORMAT: 3/4"

PAGE 1 OF 2

:00	Color Bars & Black
:43	Interview - Bob LePesché, State Oil Spill Director of OSRC
:47	Q: What did you observe while at the San Diego drydocks?
1:08	A: "We were able to crawl ... as we heard described."
1:22	Q: Has damage ever been seen like this?
1:31	A: "... a couple of them ... salvage job done on that vessel.
1:43	Q: How does the dmg to the tanker help w/ the investigation?
2:27	A: "In a way you can ... the effect of double bottoms."
2:50	Q: Who were all the parties investigating the tanker?
2:57	A: "All the parties to the ... of those organizations there."
3:14	Q: Was there any indication of how long repairs would be?
3:23	A: "... are saying 10 months or so, quite awhile."
3:37	Q: Was there a dollar estimate?
3:40	A: "No, we didn't ... millions dollars more or less."
3:46	Q: Will the vessel be used in Alaska waters, will name be changed?
4:00	A: "... I think it's fairly certain ... trade again ..."
4:18	Q: What did you learn on your trip?
4:41	A: "... extent of damage" "Double Bottoms"

See pg. 2

103

VID-00141  
Pg 2

2017

ARLIS Call Number:

VID-00141

LOG SHEET

12-0356

SUBJECT: Interview - Bob LeBesche (Tanker Investigator)

DATE: 9/3/89

LOCATION: Bureau

VIDEOGRAPHER: State

TAPE: /FORMAT: 3/4"

PAGE 2 OF 2

5:35	Q: IF the tanker had <sup>Double</sup> bottoms would there have been less damage?
5:45	A: "... double bottoms are ... I just don't know."
6:08	Q: Was Exxon Limiting Exxon to the ship?
6:31	A: "Yes, personally, I see nothing ... out of this."
7:03	Q: What's the cost comparison between repairs and a New Tanker?
7:15	A: "... the vessel newly constructed ... percent level."
End	

RECEIVED  
SEP 25 1991

Oil Spill Public Information Center  
645 G Street  
Anchorage, AK 99501  
Bioremediation Violation  
Greek Tanker oil spill

104 VID-00142

LOG SHEET

SUBJECT: Greek Tanker Spill  
LOCATION: St. Matthews Island, Bering sea  
TAPE: /FORMAT: 3/4"

DATE: 9-3-89 & 11-21-89  
VIDEOGRAPHER: Coast Guard  
PAGE 1 OF

00:00	Pilot looks at tanker thru window during fly by
1:26	MCU tanker - island behind
1:36	higher flyby shows tanker in relation to island
1:06	high aerial - St. Matthews Island coastline
1:35	flying over water - spinning propeller in top right corner
2:20	fly towards island, along coast, past tanker - zoom to MS
2:52	long flight along St. Mathews coastline - icy, snow covered
4:10	shot out door (MS) grounded tanker (R to L)
* 4:21	flyby shot out door - " " (L to R) looks back after flyby
* 4:43	" " " " " " (R to L) craggy rocks
5:00	flyby directly overhead - <del>overhead</del> hot video level
* * 5:14	flyby out door - snowy, craggy rocks, tanker revealed
* * 5:38	" " " " " " " " sunset
6:05	oily salmon eggs
22:16	bioremediation application violation - milky water





VID-00144

2017  
ARLIS Call Number:  
VID-00144

RECEIVED  
SEP 25 1991

Oil Spill Public Information Center  
645 G Street  
Anchorage, AK 99501

LOG SHEET

12-B 38

SUBJECT: OPS Meeting - Incinerator Exchange  
LOCATION: Valdez  
TAPE: 1 / FORMAT: 3/4"

DATE: Sept. 5, 1989  
VIDEOGRAPHER: Tom McDowell  
PAGE 1 OF 2

00:25	Bill Rainey - opening comments
1:10	" 3.5 miles remain in the Sound
1:50	" 52 miles in sound bioremediated"
2:08	Wayne Voscamp <sup>EXXON</sup> - weeks highlights of task force
2:40	(cutaway) EXXON man points at chart
3:50	Map CU cutaway
4:10	Bill Stillings - points at map - task force cleanup report
6:30	audience cutaway - pan to panel
7:15	Admiral Robbins MCU w/ maps behind
7:30	EXXON Employee — "52 total treated miles & re-treated 36 more miles - CG approved demob on 75% of total shoreline"
10:46	Exxon Talks About Incinerator Permits - <sup>waste disposal</sup> Guy -
11:10	EXXON Extremely Disappointed w/ ADFC
11:55	last 3 Days 135 tons of waste
13:54	Kelso Asks: Has EXXON sought Approval of any Alternative Sites?
14:00	No we have not, Due to State Lands - Fish & Game
14:44	Kelso Do you know the Date Port Lyons voiced objections to Incinerator <sup>more than 2 weeks</sup>
14:55	Bill Rainey It was very involved, The Process for site selection was <sup>Part</sup> difficult phrase

SEE PG. 2



VID-00144  
Pg-2

2017  
ARLIS Call Number:  
VID-00144

12-B56

LOG SHEET

SUBJECT: OPS Meeting  
LOCATION: Valdez  
TAPE: 1 /FORMAT: 3/4"

DATE: Sept. 5, 1989  
VIDEOGRAPHER: Tom  
PAGE 2 OF 2

15:16	Bill Rainey (cont.)
15:30	Kelso - "we support local communities if <del>it</del> it has objection."
	<del>we've done everything we can but we can't</del> do your job for you - you've got to seek approval of <sup>(to locate an incinerator site)</sup> appropriate land owner
16:00	Rainey - we can't do your job for you - you didn't issue permit properly
16:10	Kelso - issue is: can local community exercise it's authority under state & federal law.
16:18	" - other locations haven't been pursued by Exxon or his contractor. Not state's job to find alternative site.
16:45	Rainey - I understand your tactics to make your problem my problem but I won't allow it."
16:50	Kelso - problem is in your lap whether you want to allow it or not. if you're going to find location w/ no objection from local village
17:05	Rainey - we pursued every site that could be a possibility - we do not know of any further sites for this incinerator. - no time left under permit process - it's either start it up in current site, or not at all.
17:55	Kelso - operating incinerator w/out local community support isn't the way to proceed here.
18:10	Rainey - public hearings held - we're trying to accommodate Port Lyons concerns - no other sites
	<del>if we made move, when would permit be issued?</del>
19:30	Kelso - still trying to roll local community
19:39	Rainey - we're not trying to roll over community, let's get together after meeting and look for another site



VID-00145

2017

ARLIS Call Number:

VID-00145

RECEIVED  
SEP 25 1991

LOG SHEET


Oil Spill Public Information Center  
845 G Street  
Anchorage, AK 99501

SUBJECT: OPS Meeting  
LOCATION: Valdez  
TAPE: 2 / FORMAT: 3/4"

DATE: Sept. 5, 1989  
VIDEOGRAPHER: Tom McDowell  
PAGE 1 OF

00:00	Demob talk - unknown EXXON employee
2:12	Unknown <del>EXXON employee</del> EXXON employee - Biologist? "Bird Mortality rates up in Kodiak" observations on why
4:20	"Many birds washing up right now dying of natural causes.
5:30	"died of starvation"
6:50	while on Tazewell Island, no oil on beaches majority of birds picked up, no oil.
7:50	we've made good faith effort to remove carcasses natural death could be cause here
9:00 9:55	camera crew repositioning Steve Provant: other info on bird kills in Kodiak:
	oil ingestion, internal disorders - petroleum toxicity from entering into - food chain may be cause.
11:20	Robbins - my problem is: where is oil coming from to kill birds
11:30	EXXON Biologist: necropsy: hard to detect oil
13:00	Kelso - substantial number of birds - many thousands - not trying to pin mortality to spill - any experts
14:13	fish & wildlife guy from Denver - we examined birds - there was oil in them finger printed to be Prudhoe Bay crude. Hemorrhaging inside is indicative of hydrocarbon poisoning.
16:08	Provant: Inipol misuse violation worked out. Sawmill Bay interested in participating in winter cleanup incinerator - public hearing being held.
18:30	Marshall Kinzoric - overview of DEC opinion of demob sites





VID-00147

2017

ARLIS Call Number:

VID-00147

LOG SHEET

12-**R** RECEIVE D  
SEP 25 1991

Oil Spill Public Information Center  
645 G Street  
Anchorage, AK 99501

SUBJECT: Oiled Mayors Meeting, Eagle Rehabilitation Center

DATE: 9/7/89

LOCATION: Anchorage, Ft. Richardson - Camp Carroll

VIDEOGRAPHER: Tom McDowell

TAPE: /FORMAT: 3/4"

PAGE 1 OF 2

0:03	M/S Name tags for the Oiled Mayors Meeting in Anchorage
0:22	C/U Mayors Face [pull-to-reveal] roomful of Mayors
0:42	M/S News crews filming Mayors and comming up meeting
1:17	M/S "Bird Treatment and Learning Center" sign - Camp Carroll
1:44	M/S Barred window [pull-to-reveal] bird center
2:42	M/S Bird sign [pull-to-reveal] Bird center
3:10	M/S Eagle perched on tree stump
3:58	M/S " "
4:12	M/S Eagle perched on stump [pull-to-reveal] Eagles in pen
4:58	Interview - Riley Wilson <sup>(vet)</sup> "tremendous amount of effort to get this built..."
6:10	" "Ambition to take care of injured or hurt eagles oraptors..."
6:35	" "4 weeks into the spill that initial plans were really laid."
6:50	" "About 20 eagles in this facility directly affected by oil spill..."
7:25	" (Describes eagles health conditions when brought to center)
7:52	" "Mainly they ingest it from dead carcass..."
8:32	" (Explains what treatment eagles received)
9:14	" "High impact areas almost every eagle was affected..."
9:53	" (Explains what nest failure is.)

SEE PG. 2





VID-00148

2017

ARLIS Call Number:

VID-00148

LOG SHEET

12-1536

RECEIVED  
 SEP 25 1991  
 Oil Spill Public Information Center  
 645 G Street  
 Anchorage, AK 99501


SUBJECT: Eagle Rehabilitation Center  
 LOCATION: Camp Carroll, Ft. Richardson  
 TAPE: \_\_\_\_\_ /FORMAT: 3/4"

DATE: 9/7/89

VIDEOGRAPHER: Tom McDowell

PAGE 1 OF 1

1:00	Interview - Dr. Riley Wilson, Vet. at Bird Center
	" "Everybody really pulled together..."
5:25	M/S Dr. Wilson and assistant inspect eagles wing
5:46	C/U Eagles claw and hooded face
6:50	C/U Eagles head
7:20	M/C/U Two eagles on ground
7:55	M/S Dr. Wilson & assistant hold captured eagle
8:40	C/U Hooded Eagle
9:10	Byte - Carolann Kemenosh-Longo, Wildlife Biologist
-	" "The birds in this case are non-releasable... you want to work with them... so they can be used in a placement program..."
15:50	" "Close to be able to sustain alot of the wildlife that once lived here..."
17:02	C/U Eagle head
17:23	M/C/U Two eagles
18:25	C/U Eagle head
19:40	L/S Eagles seen through Bars
21:14	[Follow Arrow] Eagles flying across pen
21:24	M/S Eagles upside down hanging on net



VID-00149

2017

ARLIS Call Number:

VID-00149

RECEIVED  
 SEP 25 1991  
 Off Spill Public Information Center  
 645 G Street  
 Anchorage, AK 99501

## LOG SHEET

12-056

SUBJECT: Eagle Rehabilitation Center, Bird Mortality  
 LOCATION: Camp Carroll, Ft Rich, Anchorage  
 TAPE: /FORMAT: 3/4"

DATE: 9/7/89

VIDEOGRAPHER: Tom McDowell

PAGE 1 OF 2

0:22	L/S Eagle flies towards camera across from pen
1:24	[Follow Action] Eagle flies across pen
2:51	M/S Two Eagles perched on shelf
4:00	M/S Lynden Transport Freezer trailer
4:24	C/U hands unloading trailer [pull-to-reveal] bar release door swings open.
5:52	C/U Bird Eagle tag
6:40	C/U Dead Frozen and bagged - bird
7:35	M/C/U Dead & Frozen bird
8:02	M/S Bagged & tagged carcasses
8:48	C/U Oiled bird tag
9:50	M/S Bagged & tagged carcasses [looking out] door closes
10:20	M/S " "
10:35	M/C/U Seal carcass tag
11:35	C/U Sea otter tag
12:43	M/S outside shot of Trailer
15:00	Interview - John Piatt, Wildlife biologist (F&WS)
15:07	" " Estimate the total damage, total mortality of the birds
16:18	" " More birds have died in the aftermath of this spill than any other

on record"

SEE PG 2





VID-00149  
Pg. 2

2017

ARLIS Call Number:

VID-00149

# LOG SHEET 12-B56

SUBJECT: Bird Mortality  
LOCATION: Anchorage  
TAPE: /FORMAT: 3/4"

DATE: 9/7/89  
VIDEOGRAPHER: Tom McDowell  
PAGE 2 OF 2

17:04	Interview - John Platt, Wildlife Biologist (FEWS)
	" " First two months after the spill we retrieved over 25,000 just within
	that time frame. That's more than any other spill ever, certainly makes
	this a major catastrophe."
18:48	" " 100 to 300 thousand birds could have been killed by the Exxon spill."
21:00	" " Some of those local populations were virtually exterminated."









VID-00153

2017

ARLIS Call Number:

VID-00153

RECEIVED  
SEP 25 1991

LOG SHEET

12-057

Oil/Spill Public Information Center  
645 G Street  
Anchorage, AK 99501

SUBJECT: Dirty Dozen  
LOCATION: Seal Island, Bay of Isles  
TAPE: 4/4 /FORMAT: 3/4

DATE: 9/11/89  
VIDEOGRAPHER: Tom McDowell  
PAGE 1 OF 1

1:39	W/S Seal Is. - oily Rocks
1:20	KM-136 Bay of Isles - Aerial 1:39 super oily (2:35)
4:09	Aerial of Beech - Shutter speed 1/1000
7:57	W/S oily Rocks - Bay of Isles
8:58	M/S oily grass
9:42	CU oily spruce leaves
10:30	CU slow pan oily Rocks and pine needles
11:27	W/S Rob in "Bay of Death" - Bay of Isles -
11:49	R/F Wide Shot
12:46	M/S oily stick/small tree limb
13:07	CU Dead Bird in oily grass
13:30	ex CU Dead Bird
14:44	ex CU Dead Bird
17:02	CU oily pine needles on Rock
17:30	Walking Dolly
18:36	CU Abandoned Hard Hat
19:45	W/S Oily Rock
21:28	Pan of oily Beech











VID-00158

2017

ARLIS Call Number:

VID-00158

RECEIVED  
SEP 25 1991

LOG SHEET

12-0577

Oil Spill Public Information Center  
645 G Street  
Anchorage, AK 99501

SUBJECT: Interview - Steve Provant (DEC on-scene coordinator)

DATE: 9/13/89

LOCATION: Valdez

VIDEOGRAPHER: Tom McDowell

TAPE: /FORMAT: 3/4"

PAGE 1 OF 1

0:40	Interview - Steve Provant (DEC on-scene coordinator for Oil Spill)
1:53	" " "To get as much as that mobile oil off but that doesn't mean that their clean..."
3:10	" " "Could be real threat to sensitive resources areas in the Sound over the winter..."
4:40	" " "Definitely not clean <del>again</del> they just had the gross contamination removed from them, the easy stuff to get, the more difficult oil and the oil that will take some ingenuity to get out is still there."
7:00	" " "There are a few examples but very few where you can say that this is clean enough where to allow normal organisms to populate it..."
9:10	" " "I think we'll find it in other beaches next spring."
10:05	" " "It was kind of make work <sup>out</sup> there (G.O.F.). I don't think they really wanted to clean up the beaches there the way they needed to be cleaned up..."
11:27	[cutaway]





VID-00160

2017

ARLIS Call Number:

VID-00160

## LOG SHEET

RECEIVED  
 SEP 25 1991  
 12-0357  
 Oil Spill Public Information Center  
 845 G Street  
 Anchorage, AK 99501

SUBJECT: Search for "Dirty Dozen"

LOCATION: Yalik Glacier Beach, Port Dick, Rocky Bay, Windy Bay

DATE: 13 Sep 89

VIDEOGRAPHER: Tom McDowell

TAPE: 2 / FORMAT: 3/4"PAGE 1 OF 1

1:38	Low Aerial - Oiled Rocks (Yalik Glacier Beach)
2:20	Asphalt Beach
3:12	C/O Foot Scrapes Beach
3:30	[Zoom out] Person on Beach
4:13	[Pan] Clean to oily Beach
4:41	Laurie Pearson (DEC-Seward) Sound Byte
5:22	C/O Rock with black mousse
6:49	Rob <sup>MVS</sup> heavy backlit, dipped water - walks Beach
7:09	[C/O asphalted Rock - pull to reveal] Backlit Man on Beach
8:00	OTTER Swimming around asphalt Beach
9:07	Aerial - Sacks of trash left behind
12:36	Aerial - MARS Cove
15:30	Rock Bay - Aerial
17:30	Aerial - Windy Bay



VID-00161

2017

ARLIS Call Number:

VID-00161

RECEIVED  
SEP 25 1991

Oil Spill Public Information Center  
1005 G Street  
Prudhoe Bay, AK 99501

LOG SHEET

12-057

SUBJECT: Source trip & Governor, Governor talks with Mr. Rawls

DATE: 9/13/89

LOCATION: USSR, Juneau

VIDEOGRAPHER: Mark Olson

TAPE: /FORMAT: 3/4"

PAGE 1 OF 2

0:47	Source trip with Governor
—	" "
2:30	Color Bars
3:30	Lawrence Rawls visits Governor (gets off elevator)
3:48	M/S Governor Cowper and Mr. Rawls talks in Gov's office
4:43	" (over governor's shoulder)
5:40	Lawrence Rawls leaves the Governor's office
5:55	Mr. Rawls is asked questions by media, refers media to the governor
6:48	Byte - Governor Steve Cowper
7:30	" "I regard this (Exxon oil spill) as being a major event in terms of
—	energy and environmental policy in this country and I conveyed those
—	thoughts to Mr. Rawls and we discussed those and other topics."
7:57	" "I think they clearly are going to return in the spring ..."
8:33	" "The best possible world will be one in which Exxon and the State
—	of Alaska will work together for a common purpose."
10:15	" "There is a natural relationship between the State and the
—	Company (Exxon) which leads itself to a certain amount of disagreement
11:18	" "There is no question about Exxon's good faith ..."

SEE PG-2





VID-00162

2017  
**ARLIS Call Number:**  
 VID-00162

**RECEIVED**  
 SEP 25 1991

12 - **Corbitt Public Information Center**  
 645 G Street  
 Anchorage, AK 99501

**SUBJECT:** Press Conference  
**LOCATION:** Valdez - Civic Center  
**TAPE:** 2 / **FORMAT:** 3/4"

**DATE:** 15 Sep 89  
**VIDEOGRAPHER:** Tom McDowell  
**PAGE** 1 **OF** 2

0:00	Dennis Kelso Sound Bytes
0:03	"Proposal / Suggestions for tools that might work - over 1,000"
0:55	"Put the tool box in order"
1:10	Larry Dietrick Byte
1:30	"Initiate a review of selected technologies"
2:15	Gov. Steve Cowper Bytes
2:18	Gives an example for cleaning Substrait oil"
2:52	Press "Has the cleanup done more harm than good?"
3:20	"It's being decided, Exxon had a PR Problem"
4:10	Press "What about the human toll of this disaster?"
5:25	"Communities have been disrupted in a severe way"
6:09	"We don't know if the salmon will return in 2 or 3 years"
6:38	Press "Policy on <sup>Contingency</sup> <del>Contingency</del> ?"
7:16	"As long as you have tanker traffic in the waters all you can do is minimize the risk"
8:50	Press "What does the spill mean to drilling proposals?"
9:27	"Issues <sup>to be</sup> <del>to be</del> decided will always remain the same..."
11:07	"Local communities will decide on employment roles"
12:10	Press "Questions on oil spill Liability?"
12:46	"We think our standards will be higher than required by Feds"



VID-00162  
Pg. 2

2017  
ARLIS Call Number:  
VID-00162

LOG SHEET 12-B57

SUBJECT: Press Conference  
LOCATION: Valdez Civic Center  
TAPE: 2 / FORMAT: 3/4"

DATE: 15 Sep 89  
VIDEOGRAPHER: Tom McDowell  
PAGE 2 OF 2

14:10	"Alaska cannot pass laws pertaining to tanker construction and safety standards"
14:37	"Look... Governors are vague"
15:14	"We don't automatically oppose offshore efforts"
16:30	"This Nation is not in a position to say tomorrow that we will quit producing oil"
17:16	"I think this country needs to put into place a serious energy conservation program"
17:40	Press "Are you at the mercy of the Federal Government?" - Tankers
17:50	"The tankers aren't all that old"
18:55	Press "What about Foreign Flagged tankers?"
19:35	"Yes it's a problem, we are looking at ways to solve it"
20:18	Press "Has the spill affected the political relationship between oil <del>industry</del> and the State."
20:30	"The spill eroded public complacency"



VID-001163

2017

ARLIS Call Number:

VID-00163

RECEIVED  
SEP 25 1991

LOG SHEET 12-B5

Oil Spill Public Information Center  
645 G Street  
Anchorage, AK 99501

SUBJECT: Press Conference  
LOCATION: Valdez Civic Center  
TAPE: 3 / FORMAT: 3/4"

DATE: 15 Sep 89  
VIDEOGRAPHER: Tom McDowell  
PAGE 1 OF 1

1:00	Press "How is Alyaska & Exxon financially responsible?"
1:25	"Location dictates Alyaska, provides initial response"
1:50	Audience "Question pertaining to the funding of DEC"
2:26	"Hopefully the funding for DEC would have doubled in my time in office"
2:54	[Cutaway] Press
3:06	[Cutaway] Press
3:26	M/S Citizen asking for more funding for DEC.
3:59	[Cutaway] Press cameramen
4:40	Audience "Will the state help compensate claims?"
4:45	"Exxon has done fairly good to living up to claims"
6:51	Press "Questions on the 470 Fund?"
7:00	"IF there is another spill/emergency, we will get the money"
7:49	Cowpar being interviewed



129

VID-00164

2017

ARLIS Call Number:

VID-00164

RECEIVED  
SEP 25 1991

LOG SHEET

12-B-57

Oil Spill Public Information Center  
645 G Street  
Whitby, AK 99501

SUBJECT: 12,000 Aerial of Valdez, Terminal, Bligh Is.

LOCATION: Valdez

TAPE: 1 / FORMAT: 3/4"

DATE: 16 Sept 89

VIDEOGRAPHER: Tom McDowell

PAGE 1 OF 1

:00	Scenic - High Aerials of Valdez (Sunny, NOSNOW)
2:30	Valdez Airport
2:39	Scenic - Glacier, Mtns. (pan)
5:04	Scenic - Valdez, Alaska Airport (Set shot)
5:50	Scenic - Valdez Behind Mtn (zoom) Bligh Reef
7:25	Scenic - Ice Fields (pan)
8:30	Scenic - Valdez, Terminal, Narrows, Bligh Is. (set shot)
10:00	w/s different angle " "
10:10	c/u - Valdez
11:30	Valdez [zoom to] Bligh Reef
13:10	M/W/S - Valdez & Terminal
13:50	Scenic - Valdez Narrows (pan 360°)
17:00	Scenic - glacier & Mtns
18:40	M/C/U Vessel following same path
20:50	M/C/U [zoom] Terminal to Sunlight on water
21:15	M/W/S - Mtns & Valdez (pan) ★

★





VID-00166

2017  
ARLIS Call Number:  
VID-00166

RECEIVED  
SEP 25 1991

Oil Spill Public Information Center  
845 G Street  
Anchorage, AK 99501

LOG SHEET

12-B57

SUBJECT: McPherson Passage (cleaning facility) Interview

DATE: 16 Sept 89

LOCATION: PWS

VIDEOGRAPHER: TOM McDowell

TAPE: 3 / FORMAT: 3/4"

PAGE 1 OF 1

0:10	w/s Coastguard Boats
2:54	[Pull to w/s] Boom & Boat cleaning facility (McPherson Passage)
7:00	Various Shots " "
7:17	Sewer - Trees in foreground, Mtns & water in Background
9:00	Various pulls and zooms " "
9:25	Aerial - Floating decomposed dead whale
10:20	Interview - John Michelle Cousteau
10:40	Interview - Chet Simmons (Former Alaska Employee) - Fired after reporting oil spill
12:30	- Alaska's reasoning for dismantling oil spill contingency plan
14:25	Question: "what were they ready for as far as big oil spill"
15:50	" : "why do you think the contingency plan was reduced"
16:50	" : "what was your motivation for reporting spills"
17:25	" : "what went through your mind when spill occurred"
17:50	" : "what did you do"
18:20	" : "Are we heading in the right direction after State <sup>of</sup> Confession"
19:40	" : "what about your friends in Valdez"
20:40	" : "what kind of technical improvements were made before spill"



VID-00167  
Pg. 2

2017

ARLIS Call Number:

VID-00167

RECEIVED  
AUG 20 1991

Spill Public Information Center  
845 G Street  
Anchorage, AK 99501

**SUBJECT:** Various Aircraft takeoff/landings, communication device assembled  
**LOCATION:** Valdez, PWS  
**TAPE:** 1 / **FORMAT:** 3/4"

**DATE:** 4/6/89

**VIDEOGRAPHER:** SRA B. Miller

**PAGE** 1 **OF** 3

★	1:00	M/CU Coast Guard helicopter takeoff
	1:20	Color Bars
	1:51	M/S Coast Guard Helo lands at Valdez Airport
	1:51	M/CU Helo Flies by
	2:20	M/CU Man in Military uniform Rows down Ramp
	2:32	C/U Fixed winged plane lands
★	3:01	M/CU Camouflaged C-130 lands
	4:00	M/CU C-130 taxiing
	4:22	M/CU " "
	5:08	C/U " "
✓	6:36	M/S Airforce Cpt. assembles communication device
↓	6:44	C/U " "
★	6:55	ex/cu Hand tightens Nut
	7:00	M/S Cpt. assembles comm. device
★	7:07	C/U " "
★	7:11	ex/cu Hands assemble tube
	7:28	M/S Cpt Assembles comm. device
★	7:37	ex/cu hands turnout antenna spikes

SEE Pg. 3



VID-00167  
Pg. 3

2017

ARLIS Call Number:

VID-00167

LOG SHEET

Various Aircraft takeoff & landings

SUBJECT: Communication device assembled  
LOCATION: Valdez, PWS  
TAPE: 1 / FORMAT: 3/4"

DATE: 4/6/89  
VIDEOGRAPHER:  
PAGE 2 OF 3

	7:43	C/O Cpt. of Airforce assembles communication device
**	7:48	C/O " "
	8:06	M/CU Cpt. takes compass reading
*	8:09	ex/cu Hands cupping compass
	8:12	M/CU Cpt. pulls radio equipment out of backside
	8:19	ex/cu Hands polling items out
	8:22	C/O Radio equipment layed on deck
	8:31	C/O Cpt Carry's radio
*	8:36	ex/cu Hands tighten nut on radio (Antenna)
	8:38	M/CU Cpt tightens nut on antenna
	8:43	ex/cu Cpt. Face
*	8:47	M/CU Cpt connects radio to comm. equipment
	9:01	ex/cu hands tighten connection
	9:08	ex/cu hands tighten connection to radio
*	9:13	M/CU Cpt. Moves wire
*	9:33	ex/cu Cpt. Face (working)
*	10:03	ex/cu equipment antenna points towards MINS. [Poli] M/S Cpt working
	10:16	M/S Cpt moves antenna



VID-00167

2017

ARLIS Call Number:

VID-00167

LOG SHEET

Various Aircraft takeoff & landings

SUBJECT: Communication device assembled

LOCATION: Valdez, PWS

TAPE: 1 / FORMAT: 3/4"

DATE: 4/6/89

VIDEOGRAPHER:

PAGE 3 OF 3

10:35	ex/cu hands operate radio
10:40	M/cu cleanup vessel, water, MWS [poll] W/S
★ 10:58	M/cu " " [poll] "
11:22	W/MS cleanup vessel
11:28	W/MS " "
11:34	W/MS boom W water
11:50	M/S cleanup vessel polling boom
11:56	M/S " "
12:00	ex/cu Cpt. talking on phone
★ 12:03	ex/cu " "
★ 12:26	ex/cu Antenna [poll] C/c pointing towards MWS
12:44	ex/cu Cpt. on Radio
12:57	M/cu vessels & water [poll] W/S Antenna pointing
★ 13:28	ex/cu Radar turning on mast of vessel
	End

SEE pg. 2



VID-00170

2017

ARLIS Call Number:

VID-00170

RECEIVED  
JAN 9 1992

LOG SHEET 12-45 58

Oil Spill Public Information Center  
845 G Street  
Anchorage, AK 99501

SUBJECT: Interview w/ Jon Michelle Cousteau

DATE: 16 Sept 89

LOCATION: PWS

VIDEOGRAPHER: Tom McDowell

TAPE: 4 /FORMAT: 3/4"

PAGE 1 OF 1

	1:15	Interview - Jon Michelle Cousteau
Q		"How long have you been working on the spill"?
Q	1:38	"Emphasis on coverage"?
Q	2:15	"What was found that you didn't expect to find"?
A	2:30	" <del>But</del> Amazed at Nature's Resiliency"
A	2:37	"Don't agree with Beach washing techniques"
A	4:20	"Amaco Cadez" - Contained ecosystem
A	5:25	"We need to be gentle with the Prince William Sound"
A	6:00	" " " "
	6:10	Q: "What's your view on the use of chemicals" A: "Tempted Not to use them / oil is a natural Breakdown"
A	7:00	"Too Much oil is choking the environment"
A	7:15	"Out of sight out of mind, what does oil do <sup>to three</sup> <sub>dimensional world</sub> "
A	8:00	"What has Cousteau found under water?"
	9:00	Explains under water view of where ship hits reef
	10:15	Lesson of <del>tragedy</del> tragedy: public needs to take hold of their future.
	12:00	Aerial of oil Tanker (Glacier Bay) - [low ground in 1987] <sup>Cook Inlet</sup>







VID-00173

2017

ARLIS Call Number:

VID-00173

RECEIVED  
JAN 9 1992

LOG SHEET

12-1350

Oil Spill Public Information Center  
645 G Street  
Anchorage, AK 99501

SUBJECT: [Aerials] Scenic, Beluga whales  
LOCATION: Valdez, Alaska Terminal, PWS  
TAPE: \_\_\_\_\_ / FORMAT: 3/4"

DATE: 9/25/89

VIDEOGRAPHER: Tom McDowell

PAGE 1 OF 1

0:00	[Aerial] Alaska Terminal (pilots view)
1:03	[Low Aerial] Valley behind Terminal
4:00	[ ] Snow à Mtn Ridge
6:00	[ ] Skimming over Mtn. Tops
7:10	[ ] Ridge hopping
8:25	[ ] Skimming over tree tops
9:50	[Aerial] Scenic - Mtn. water - Approaching sunset
10:30	[ ] Beluga whales surfacing and spouting water
	Orca (killer whales)
↓	[ ] ~ ~ ~
	End



VID-00174

2017

ARLIS Call Number:

VID-00174

RECEIVED  
JAN 9 1992

LOG SHEET

12-1358

Spill Public Information Center  
846 G Street  
Anchorage, AK 99501

SUBJECT: Boom Removed From Chenega Bay

DATE: 28 Sept 89

LOCATION: PWS - Chenega Bay & Hatchery

VIDEOGRAPHER: Tom McDowell

TAPE: 1 /FORMAT: 3/4"


PAGE 1 OF 2

11	Slewic - Fly in to Chenega Bay
1:26	oil sheen in Chenega Bay
1:00	fly over Chenega showing oil & water
1:50	w/s - oil off shore of Chenega Bay
3:05	w/s - Behind Chenega Bay Looking toward sheen in water
3:35	M/C/O - Chenega Village
3:55	M/C/O - oil sheen in water
4:10	w/s - High Aerial of Chenega Bay w/ oil
4:30	[zoom to] oil sheen
4:45	ex/w/s - M/W/S, Chenega Bay, oil sheen
5:18	C/O - Sheen in water [pull] to include Chenega
6:20	Low Aerial - Chenega Harbor
6:55	High Aerial - Boom protecting Sawmill Bay Hatchery
7:10	C/O - Boom & water [pull to] w/s
7:42	High Aerial - M/W/S, water, Boom From Hatchery P.O.V.
8:12	M/W/S - Aerial of Sawmill Bay Hatchery
10:10	Hover - Hatchery w/ Birds flying
11:11	Aerial - Fish pens w/ Birds
11:40	Aerial - Hatchery
13:00	Low Aerial - Sawmill Bay Hatchery

★

SEE PG. 2





**CAPITOL VIDEO**  
COMMUNICATIONS, INC.

VID 00175

**FEDERAL BUREAU OF INVESTIGATION**

**"SOUTH FROM VALDEZ"**

2121 WISCONSIN  
AVENUE, N.W.  
WASHINGTON, DC  
20007  
202 965-7800

**TIME 20:00**

**CVC# 37092**

**11/8/90**




366530000 20085

2017

**ARLIS Call Number:**

VID-00175



DELOS HILL

CONTE ROAD

GENESE



YAL...





VID-00178  
 VID-00178

2017  
 ARLIS Call Number:  
 VID-00178

RECEIVED  
 JAN 9 1992

Oil Spill Public Information Center  
 645 G Street  
 Anchorage, AK 99501

LOG SHEET

12-13

**SUBJECT:** Sewer Aeris in AWS, Shoup Bay, Valdez  
**LOCATION:** AWS, Shoup Bay, Valdez  
**TAPE:** \_\_\_\_\_ / **FORMAT:** 3/4"

**DATE:** 29 Sept 89  
**VIDEOGRAPHER:** Tom McFowell  
**PAGE** 1 **OF** 1

:00	Low Aerial of serene water & Ice Beras (Sunny Day)
3:00	Low Aerial Skimming tree tops
3:30	Low Aerial of water/ducks fly up
4:00	Low Aerial of Islands off of Peirys Is.
7:00	Chet Simmons Cut-away
8:20	Aerial- Shoup Bay
9:00	Aerial- Ridge Tops
11:15	Aerial- <del>Shoup</del> <sup>Scots</sup> running across ridge
13:16	Low Aerial- Ridge to City of Valdez





VID-00179  
VID-00179

2017

ARLIS Call Number:

VID-00179

RECEIVED  
JAN 9 1992

LOG SHEET

12-0589  
2017-9-11 Public Information Center  
645 G Street  
Anchorage, AK 99501

SUBJECT: Oilwell Drilling  
LOCATION: Prudhoe Bay  
TAPE: 1 / FORMAT: 3/4"

DATE: 10/10/89  
VIDEOGRAPHER: Tom McDowell  
PAGE 1 OF 2

1:56	M/S Bottom Hole Assembly
1:32	M/S Roughneck standing with tongs
3:13	M/S Roughneck stabbing drill collar
4:29	View from over the Cat Head
4:54	Pull to Reveal Cat Head
5:11	w/s Roughneck pulling Bushings
6:04	Making up the Bit - Bottom Hole Assembly
6:53	Torquing up Bit
7:08	Running in the Hole
8:16	Derrick Hand - Pull to Reveal Height
8:50	Stabbing and making up drill collar
11:32	Breaking loose Jars in the Moose Hole
12:22	Action shot - Laying down sub
14:51	Making up Stabilizer with chain (pull to reveal)
16:12	Tripping in the hole (pull from top of the chain)
18:18	[Cotaway] Drillers hand on controls
18:37	[Cotaway] Pipe being stabbed
19:05	[Cotaway] Drillers hand on controls

SEE Pg. 2







VID-00180

VID-00180

2017

ARLIS Call Number:

VID-00180

LOG SHEET

12-B58

RECEIVED

JAN 9 1992

Oil Spill Public Information Center  
645 G Street  
Anchorage, AK 99501SUBJECT: Oil well Drilling  
LOCATION: Prudhoe Bay  
TAPE: 2 / FORMAT: 3/4"DATE: 10/10/89  
VIDEOGRAPHER: Tom McDowell  
PAGE 1 OF 1

: 11	Pull to level drilling floor.
1:50	Roughneck throwing chain
2:15	Pipe running in the hole
2:47	C/O pipe being stricken
5:33	C/O to level action
5:53	Whipping chain
6:13	Throwing chain (good lighting)
6:45	Throwing chain (good lighting)
6:56	Pulling slips (" ")
7:47	Happy Roughneck
8:08	Roughneck striking pipe
10:46	Sequence shot
11:11	M/S shot of Driller
12:28	Break Handle to Driller
13:14	Well Lit [cutaways] (Driller)
14:51	Picking up the Kelly
17:04	Making up the Kelly
18:40	Torquing up the Kelly in the Mouse Hole



VID-00141  
VID-00181

2017

ARLIS Call Number:

VID-00181

RECEIVED  
JAN 9 1992

LOG SHEET 12-B

Oil Spill Public Information Center  
645 G Street  
Anchorage, AK 99501

SUBJECT: Oil well Drilling  
LOCATION: Prudhoe Bay  
TAPE: 3 / FORMAT: 3/4"

DATE: 10/10/89 - 10/11/89  
VIDEOGRAPHER: Tom McDowell  
PAGE 1 OF 1

0:03	M/S - Drilling
3:17	Making a connection
6:29	Connection Sequence (good)
9:06	Putting a joint in the Mouse Hole
9:48	Making a connection (different angle)
13:28	Wrapping a joint in the Mouse Hole (great w/ steam)
15:01	[Rack Focus] Oil Rig 10/11/89
16:40	Scenic shot - Oil Rig
17:35	" "
18:07	pull to reveal - oil Rig
18:51	Drill pad gathering center
19:23	C/C " "
20:15	Shot of pipeline pipe
20:42	Shot of pipes / Arch shot on the side



VID-00182

VID-00182

2017

ARLIS Call Number:

VID-00182

RECEIVED  
JAN 9 1992

Oil Spill Public Information Center  
645 G Street  
Anchorage, AK 99501

LOG SHEET 12-658

SUBJECT: Roughnecking-Bottom Hole Assembly  
LOCATION: Pouchbe Pty oil P. #2  
TAPE: 5 / FORMAT: 3/4"

DATE: 11 Oct 89

VIDEOGRAPHER: Tom McDowell

PAGE 1 OF 1

:45	M/S Air Tagger
1:00	Breaking in collar from V-door
1:16	1/2 Thread protector Removal
2:06	Torquing up drill collar & Jars
2:47	Guy in Riding Belt
6:43	Pipe Machine
8:25	1/2 The Drill Bit
8:58	Bit Breaker
9:31	Propping the Bit
9:43	Stabbing the Bit
10:27	Going into hole w/ the surface Bit
11:13	Roughneck w/ valve
11:38	Looking down the hole w/ shaft
12:27	Drilling w/ top drive
13:29	Driller drilling
14:48	Trying to loosen clogged drilling bit
16:20	Drill Bit RPM
16:43	<del>Shaker</del> SHALE SHAKER
17:36	Cuttings
20:48	De-sander, De-silter





VID-00184  
VID-00184

2017

ARLIS Call Number:

VID-00184

RECEIVED  
JAN 9 1992

LOG SHEET 12-1358

Oil Spill Public Information Center  
648 G Street  
Anchorage, AK 99501

SUBJECT: Roughnecking - in the Derrick  
LOCATION: Prudhoe Bay oil rig 18E  
TAPE: 7 / FORMAT: 3/4

DATE: 12 Oct 89  
VIDEOGRAPHER: Tom McDowell  
PAGE 1 OF 1

:16	Rigging up to unlatch collars
:29	Blocks passing derricks min
:44	Latching up w/ the rope
1:44	using Mule line to load collars
2:14	Latching up a collar
2:41	[Top view] forging up collars
3:33	Loading a strand of heavy well, going into the hole
5:19	" "
6:53	1/2 tailing rope
7:54	[top view] making up a strand
9:45	[Back view] Derrick Hand
★ 10:47	1/2 elevators going into Hole
12:28	View from Monkey Board looking up - Traveling Block & Crown
14:23	Running into the Hole
14:49	Wrapping the chain
15:31	View from worms corner - throwing chain
15:51	Setting slips
17:24	Lead floormen trails pipe



VID-00185

VID-00185

2017

ARLIS Call Number:

VID-00185

RECEIVED  
JAN 9 1992Oil Spill Public Information Center  
645 G Street  
Anchorage, AK 99501

## LOG SHEET

12-058

SUBJECT: Smith Island (sheen), Sound Bytes (kelso)  
LOCATION: Smith IS, E of Knight Is.  
TAPE: 1 / FORMAT: 3/4

DATE: 13 Oct 89

VIDEOGRAPHER: Tom McDowell

PAGE 1 OF 1

:03	Aerial - Tanker with Service Boats
1:10	Oily sheen (Smith Island)
3:27	Aerial - Nasty sheen
<del>4:09</del>	<del>Aerial - C/O oily sheen</del>
5:13	Aerial - Good sheen shot
7:19	w/s Kelso & Company (Knight Is)
7:44	Roll to extreme w/s
9:12	Scenic from Knight Is
9:24	w/s Kelso walking on Beach
11:30	Interview with Kelso "Contingency plan"
13:44	"Tankers Responsibilities"
19:37	Debris left behind - Hard Hat
21:00	Kelso with dead otter
21:06	C/O otter's teeth
21:29	Kelso picks up dead otter



VID-00186  
VID-00186

2017

ARLIS Call Number:

VID-00186

RECEIVED  
JAN 9 1992

LOG SHEET

12-858

Oil Spill Public Information Center  
645 G Street  
Anchorage, AK 99501

SUBJECT: [Aerials] Sewer, Trash on Green Is.  
LOCATION: PWS, Green IS.  
TAPE: \_\_\_\_\_ / FORMAT: 3/4"

DATE: 10/25/89  
VIDEOGRAPHER: Tom McDowell  
PAGE 1 OF 1

0:00	[Aerials] Tree Tops (? Island)
3:48	["] Eagle chasing
6:48	[Low Aerials] Chasing a deer on shoreline
7:05	["] Birds on pond
8:30	["] Abandoned Trash on shoreline (Reflective beam) - Green Island
9:45	["] Edge of shoreline, tide coming in
17:45	["] Early stages of winter, snow on trees & ground (improves white birds)
18:45	["] Ice chunks and water
19:25	["] Birds flying across water
19:40	["] Skimming/surfing over water & ice
21:40	["] Floating cabin on water
	End

22 min. 10 sec.



188. 188. Alaska State Archives Video No. 0324.

Note: Int.

(Coasteev)

2017

**ARLIS Call Number:**

VID-00188

324

MATERIALS PIPELINE

RECEIVED  
AUG 26 1992

Oil Spill Public Information Center  
645 C Street  
Anchorage, AK 99501

	YES/NO	INITIALS	DATE
--	--------	----------	------

TITLE VIDEOTAPE # 324

RECEIVED

Property Stamped	<input checked="" type="checkbox"/>	HV	8-26-92
Acquisition database	<input checked="" type="checkbox"/>	CH	8-26-92
Receiving Report	<input type="checkbox"/>		
Serials Check-In	<input type="checkbox"/>		
DONATION - AK STATE ARCHIVES			

LOCATION

Ready Reference	<input type="checkbox"/>		
Reference	<input type="checkbox"/>		
Circulating	<input type="checkbox"/>		
Atlas/Maps Stand	<input type="checkbox"/>		
Periodicals	<input type="checkbox"/>		
Media Cabinet	<input type="checkbox"/>		
Technical Services	<input type="checkbox"/>		

OSPIC ~~COLLECTION LIST~~ INTERIM DATABASE

CATALOGUED

Call Number	<input type="checkbox"/>		
	<input type="checkbox"/>		
	<input type="checkbox"/>		
	<input type="checkbox"/>		

INPUT

QUALITY CONTROL

Original/Full Record	<input type="checkbox"/>		
Errors Corrected	<input type="checkbox"/>		
Frequency Report	<input type="checkbox"/>		

PROCESSED

Spine label	<input type="checkbox"/>		
Card & Pocket	<input type="checkbox"/>		
Reference Label	<input type="checkbox"/>		
Ready Reference Dot	<input type="checkbox"/>		
Bound	<input type="checkbox"/>		

OSPIC Forms: pipe.for 6/04/91

2017  
**ARLIS Call Number:**  
 VID-00188





VID-00190  
VID-00190

2017

ARLIS Call Number:

VID-00190

RECEIVED  
JAN 9 1992

LOG SHEET 12-059

Oil Spill Public Information Center  
645 G Street  
Anchorage, AK 99501

SUBJECT: Alaska Recovery Coalition  
LOCATION: MARS Cove  
TAPE: 1 / FORMAT: 74

DATE: 29 Oct 89  
VIDEOGRAPHER: Tom McDowell  
PAGE 1 OF 1

7:04	Aerials around MARS Cove
3:23	w/s MARS Camp - demob
4:35	M/S Girl w/ Hammer
5:21	Ben Levine Sound Byte "IF we were to do it again"
6:38	c/u Patchet
7:19	Beautiful winter shot
7:44	Prw - Showing Stevedores
8:44	Tattered Alaskan Flag
10:02	M/S Fixing Boat Motor
10:49	Piding in Boat w/ Billy
12:02	Coming into MARS Beach
12:46	Burning wood (Good/Evil sign)
13:28	c/u Recovered oily/wintered moose
14:19	w/s Boomed Area
15:57	M/S cleaning Hose
16:49	M/S Generator
18:36	People working
20:28	c/u Pulling nails
21:30	Sound Byte "were actually cleaning the Beaches"





152

VID-00193

VID-00193

2017

ARLIS Call Number:

VID-00193

RECEIVED  
JAN 9 1992

LOG SHEET

12-B59

Spill Public Information Center  
645 G Street  
Anchorage, AK 99501

SUBJECT: Cook Inlet Response Organization  
 LOCATION: Kenai - Nikkiski  
 TAPE: 1 / FORMAT: 3/4"

DATE: 31 OCT 89  
 VIDEOGRAPHER: Tom McDowell  
 PAGE 1 OF 2

1:24	M/S Dispersant (portable) pump
1:51	M/S Dispersant spray rods
1:05	C/U Spray nozzle
1:43	C/U Boom valve
2:29	C/U CIRO Logo
3:11	[Rack focus] Bundles of absorbent
3:44	C/U CIRO RAIDER - Boat
4:11	M/S Bags of Absorbent
4:46	Plan - CIRO Boat
6:26	M/S 4-wheelers
6:54	Pull to reveal Boom & Misc. Supplies
7:32	M/S CIRO sign
8:13	C/U CIRO Logo [Pull to reveal sign]
8:38	M/S CIRO Logo on Pick-up
9:20	L/S CIRO classroom
10:20	C/U Skimmer Literature - to reveal skimmer model
11:13	M/S Hydro-vac
12:20	M/S Two guys working

SEE PG 2







VID-00194

2017

ARLIS Call Number:

VID-00194

RECEIVED  
JAN 9 1992

LUG SHEET 12-1359

SUBJECT: Kelso/Dietrick Press Conf on Response  
LOCATION:  
TAPE: /FORMAT:

DATE: 11-2-89  
VIDEOGRAPHER:  
PAGE OF  
Oil Spill Public Information Center  
645 G Street  
Anchorage, AK 99501

to Subplan

1:26	Kelso: "specifically, we have set Dec. 31st date for Alyeska
2:05	"we want to see plan brought together by Dec. 31st
2:10	we need to have plan in place - safety margin
2:20	safety in PWS improved sharply because of emergency order I signed
2:50	working w/ Alyeska - as <sup>safety</sup> improvements identified, they're implemented
3:50	been gathering info from around the world.
4:19	Alaska on cutting edge...
5:22	There was a time in country when people relied on industry assurance spills would be taken care of... can't rely on that.
8:00	Dietrick
9:02	"We feel that the plan should demonstrate ability to clean up oil in all weather & sea states in P.W.S."
9:50	Also want to clarify line of responsibility between tankers using Alyeska plan - Kelso
12:40	Dietrick - "in some cases it was inadequate, in other cases, incomplete"
15:26	There's additional work to be done on the dispersant
16:00	Kelso summation sound bite

A

A

A

#2

#4

#1

#3

~~\*\*\*~~



VID-00195  
VID-00195

2017  
ARLIS Call Number:  
VID-00195

RECEIVED  
JAN 9 1992

Oil Spill Public Information Center  
645 G Street  
Anchorage, AK 99501

LOG SHEET

B 59

SUBJECT: DEC overflight  
LOCATION: Valdez  
TAPE: /FORMAT: 3/4"

DATE: 3 Nov 89  
VIDEOGRAPHER: Tom McDowell  
PAGE 1 OF 1

:11	C/U overflight guy plotting charts - oil sightings
:26	M/S " "
:58	ex/cu " "
1:20	M/C/U " "
1:53	M/C/U " " - Different angle
2:04	C/U writing on map
2:14	[Cover the shoulder] " "
2:44	M/C/U [Pan] head to hands entering data in computer
3:20	M/S guy entering information into computer
4:17	M/S guy charting oil sightings
4:29	ex/cu hand writing
4:59	M/S guy flipping through maps
5:29	C/U Maps
5:52	M/S Maps being hinged on mount
6:50	C/U Map (Knight Island)
	End



VID-00196  
VID-00196

2017  
ARLIS Call Number:  
VID-00196

RECEIVED  
JAN 9 1992

LOG SHEET 12-B 59

Oil Spill Public Information Center  
845 G Street  
Anchorage, AK 99501

SUBJECT: SERVS Exercise #1  
LOCATION: Valdez  
TAPE: /FORMAT:

DATE: 11/3/81  
VIDEOGRAPHER: Tom  
PAGE 1 OF

	00:00	flyby - 2 vessels pull boom
*	1:20	higher up looking down on boom circle w/z boats
	3:00	CU of boom
*	3:20	fly by of boats pulling boom
	4:15	circle & hover next to SERVS vessel
	5:54	high flyover, boom circle, tug, SERVS vessel
Q	7:00	low fly around <sup>supply</sup> barge & SERVS vessel
	8:00	high fly " " " "
*	9:00	overhead " " " "
*	9:40	overhead twist MCU of decks " - pull wide
	11:00	fly in & hover - MCU & CU of boom being layed by SERVS vessel - guys working on deck
	12:00	circling around above ship at high altitude
	14:00	low fly by of ship - <sup>shot</sup> follows boom in water
*	14:15	low water shot of boat pulling boom - boom in water
**	16:10	shot of the SERVS vessel - starts <sup>perspective</sup> low, raises up - <sup>show</sup> boom
	17:00	Valdez from high above water w/snow
	19:18	Scenic - snowcapped mountains, sunlight on calm H2O
	20:38	circle around barge & tug "Florida Bay"







VID-00200

2017  
ARLIS Call Number:  
VID-00200

RECEIVED  
JAN 9 1992

LOG SHEET 12-1559

Oil Spill Public Information Center  
549 G Street  
Anchorage, AK 99501

SUBJECT: Alyeska Terminal  
LOCATION: Valdez  
TAPE: \_\_\_\_\_ /FORMAT: 3/4"

DATE: 11/5/89  
VIDEOGRAPHER: Tom McDowell  
PAGE 1 OF \_\_\_\_\_

00:00	CU boom - pan, pull to reveal docked tanker bow
00:45	WS - zoom to "Prince William Sound" name on bow
1:00	tanker bow w/ mountain, bird flying - zoom to boom
3:11	MWS - tanker docked
3:40	crew guys on deck
4:20	smoke, pan to stack, pull to ship
4:55	sheen in water CU - pull to docked tanker
5:15	sheen pan w/ pull to tanker
8:45	2 guys in hard hats talking - pull wide to reveal tanker
6:05	guy walking on tanker deck - follow pan
6:26	Benzene Danger sign "respirators required" - pull to include tanker
6:45	MCU stack smoking
7:37	Danger sign foreground - tanker background
8:00	more danger sign
10:00	bad forward stacks shot - don't show smoke
13:00	boats laying boom
14:50	MCU from above - guy lays boom from boat bow
15:08	"oil spill response" sign on boom boat
16:06	set. shots from ridge of tanker docked, SERUS vessels - variety of framing
19:40	from ridge - set shot - bubbling water(?) tanks, smoking stacks - boat waves

title or open to DEC requirements section at 18:28



VID-00202

2017

ARLIS Call Number:

VID-00202

RECEIVED  
JAN 9 1992

LOG SHEET 12-1358

Oil Spill Public Information Center  
845 G Street  
Anchorage, AK 99501

**SUBJECT:** Oil Spill/Tanker Panel discussion

**LOCATION:** Homer

**TAPE:** 1 / **FORMAT:** 3/4"

**DATE:** 10 Nov 89

**VIDEOGRAPHER:** Tom McDowell

**PAGE** 1 **OF** 1

1:20	Pink Sunset over Homer Spit
1:30	Mtn, Moon, & Tree shot
1:50	[closer] " "
1:55	[pull] from mtn
3:04	outside of Homer High School (Twilight)
4:13	Introduction to Panel
6:17	Mayor Gilman (Mayor of Homer)
7:10	" " "Purpose of this Meeting is.."
8:50	Walt Parker (Oil Spill Commission)
13:10	Cpt Rich Asaro (U-S G-G) "Prevention is the major emphasis"
13:50	" " "That government is best that governs least"
14:05	" " "Not just oil companies but everybody who uses the Cook Inlet"
14:28	Rich King (UCIDA) "Want Cook Inlet to be an International Model for
15:42	" " "UCIDA'S Recommendations"
	END

Prevent  
& Respons

2017

ARLIS Call Number:

VID-00203

RECEIVED  
JAN 9 1992

LOG SHEET 12-1359

Oil Spill Public Information Center  
848 G Street  
Anchorage, AK 99501

SUBJECT: Oil Spill/Tanker Panel discussion  
 LOCATION: Homer  
 TAPE: 2 / FORMAT: 3/4"

DATE: 10 Nov 89  
 VIDEOGRAPHER: Tom McDowell  
 PAGE 1 OF 1

:00	Jeff Shaw (ARLO Marine) "Here to gain understanding"
:51	Larry Dietrick (DEC) "Role is response more than prevention"
4:15	Cpt. Ed Murphy (Southwest Pilot Association) "Right to be on the water"
5:25	" "Training & Qualification"
5:55	" "Alaska is the easiest to obtain a pilots License (tanker)"
7:10	" "Threatened by legal problems"
8:04	Loren Hagg (Keweenaw Peninsula Fishermans Association) "Emphasis on Prevention"
8:35	" "Norwegians most advanced"
12:10	" "Best equipment and response plans sometimes inadequate in certain sea cond."
12:44	Jim Butler (Keweenaw Peninsula Borough)
13:45	" "Royal can coordinate Regional Response"
15:25	Larry Smith (Oil Reform Alliance)
	" "Contingency plans needed for each toxic substance & Cook Inlet Needs protection like PWS"
18:05	" "Kelso said that the Inlet is a catastrophe waiting to happen"
19:05	" "We intend to have more improvements"
20:00	Bob Williams (Chevron) "Three Aspects to comfortable operation" "1) education, 2) Role of the user, 3)



2017

ARLIS Call Number:

VID-00204

RECEIVED  
JAN 9 1992Oil Spill Public Information Center  
845 G Street  
Anchorage, AK 99501

SUBJECT: Oil spill/Tanker panel discussion  
 LOCATION: Homer  
 TAPE: 3 / FORMAT: 3/4"

DATE: 10 Nov 89  
 VIDEOGRAPHER: Tom McDowell  
 PAGE 1 OF 1

[Panel Question and Answer]

:00	Bob Williams (chairman) "3) prevention"
2:05	" Differences between Cook Inlet and PWS "
3:20	Mayor Don Gilman "whos in charge of the Cook Inlet?"
3:39	Larry Dietrick "State has little authority in regulation but has lead role in contingency planning."
8:00	Rich King "Has technology improved since 1987?"
8:55	Bob Williams "We've added money for response"
12:30	Bruce Turkington "Does Alaska budget/make facilities for oil spill Pd?"
12:40	Larry Dietrick "No"
13:20	" Undertaking technology review "
14:00	Tim Robertson (Seboux) "C-G Budget for Cook Inlet Prevention?"
14:20	Cpt. Rich Asaro "50,000 dollars"
14:45	Tim Robertson "Do you feel that it is adequate?"
14:50	Cpt. Asaro "I feel that it's adequate for the role we take"
15:15	Mike Milligan (Kodak) "Fatigue of crew members?"
15:55	Bob "Individual is responsible"
17:10	Cpt Asaro "C-G has Manning Regulation"
18:50	Mike Milligan "Could Manning be used as negligence?"
19:30	Cpt. Rich Asaro "Yes, it could"
19:55	Mike Milligan "Who monitors the pipelines on Sea floor"
20:19	Bob Williams "Don't know"



VID-00205

2017  
**ARLIS Call Number:**  
 VID-00205

**RECEIVED**  
 JAN 9 1992

**LOG SHEET** 12-059

Oil Spill Public Information Center  
 845 G Street  
 Anchorage, AK 99501

**SUBJECT:** Oil spill/Tanker panel discussion  
**LOCATION:** Homer  
**TAPE:** 4 / **FORMAT:** 1/4"

**DATE:** 10 Nov 89  
**VIDEOGRAPHER:** Tom McDowell  
**PAGE** 1 **OF** 1

[Panel Question and Answer]

0:18	Michael O'Mara (Advent By Conservation Society)
3:30	" "We have an emergency in the Inlet"
3:35	" "What has been done w/ contingency plan?"
4:04	Larry Dietrick "Increase in Liability for Alaska"
4:25	" "Nickel and dimed tax kicked in July - Oil Hazard Fund"
5:20	" "Two key Bills passed"
6:05	" "Legislature envisioned that state takes a toll in Hazard clean-up"
7:25	" "Warehouse's Setup & contain clean-up materials"
8:08	" "Setup a Volunteer Response Corp."
10:15	John Michaelson (Seldovia) "Who has <sup>Vessel traffic system</sup> Jurisdiction for Vessel monitoring?"
10:40	Cpt Asaro "C-9 has authority but takes legislative approval"
11:30	Bob Williams "Fishermen might not like tanker right-away"
12:26	Rich King "That's true during drift season, however the remainder of the year is..."
13:48	Larry Smith "What has been revealed by spill commission for safer operations?"
14:38	Walt Parker "Considering vessel monitoring system, <sup>State phy abuser</sup> role in prevention"
14:10	" "EPA's budget for response and development for oil spills is zero"
20:00	" "What I'd like to see is the establishment of a Federal responsibility"
21:00	" "We need the flexibility to match the state's needs"



VID-00206

2017

ARLIS Call Number:

VID-00206

# RECEIVED

JAN 9 1992

LOG SHEET

12-1559

Oil Spill Public Information Center  
645 G Street  
Anchorage, AK 99501

**SUBJECT:** Oil spill/Tanker Panel discussion

**DATE:** 10 Nov 89

**LOCATION:** Homer

**VIDEOGRAPHER:** Tom McDowell

**TAPE:** 5 / **FORMAT:** 3/4"

**PAGE** 1 **OF** 2

## [Panel Question & Answer]

:03	Michael O'Mara "Leaking tug at bottom of Inlet, what's going on?"
:52	Larry Dietrick "No actions taken"
1:35	Michael O'Mara "How's the determination made?"
1:50	Larry Dietrick "Judge makes the call on the award"
2:07	" " Has to be over 18,000 gallons"
2:30	Mr. O'Mara "The statute going to be applied w this case"
3:00	Larry Dietrick "Yes"
3:45	Mayor Gilman "Whos responsibility for drug enforcement"
4:25	Cpt. Asio "The C-9 is responsible, industry pre-testing"
5:28	Cpt. Murphy "
6:10	" " Pilots are tested every six months"
7:40	Jeff Shaw "No alcohol allowed on vessels"
9:08	" " Bilge water is deposited at water, no sea discharge"
9:40	Cpt. Murphy "Drift River only place in Inlet to deposit Bilge"
10:05	Mayor Gilman "Are all crude shippers belong to CIPO"
10:30	Bob Williams "Yes, except for tankers shipping fuel to Anchorage"
11:30	Mayor Gilman "What happened to the Glacier Bay Spill?"
11:55	Bob Williams "Asio did well until shipper took over"
13:55	Mayor Gilman "Reason for oil spills?"
15:20	Bob Williams "Largest spills from bow off"

See pg. 2

16:30 " " Major cause of oil spill, overflowing tank"

18:03 Jeff Shaw "Problem w/ definition, of what's a major spill"

18:59 Whit Parker "1 million to 9 million gallon range, 1 ever/21 vis/were due"





VID-00207

2017

ARLIS Call Number:

VID-00207

RECEIVED  
JAN 9 1992

LOG SHEET 12-1560

Oil Spill Public Information Center  
845 G Street  
Anchorage, AK 99501

SUBJECT: Oil Spill/Tanker Panel discussion

DATE: 10 Nov 89

LOCATION: Hotel

VIDEOGRAPHER: Tom McDowell

TAPE: 6 /FORMAT: 3/4"

PAGE 1 OF 1

{Panel Questions & Answers}

:00	Mayor Gilman "What has been done in the last 60 days for prevention"
:10	Cpt. Asaro "Meetings-Need to keep incident visible to everyone"
4:00	Larry Smith "Are we going to have a enforcement program from DEC?"
4:33	Cpt. Asaro "I propose self enforcement - they are not criminals"
6:00	"We have something called Marine Safety System - violations on system"
6:30	"Not physically possible to enforce the rule to everybody"
6:50	Cpt. Murphy "C-9 sometimes override pilots decisions"
8:50	"Folks abusing Navigational regulations - Just isn't true"
9:10	"Coast Guard should enforce their own regulations"
9:25	Cpt. Asaro "C-9 should be respected on pilots decisions"
11:25	Walt Parker "a lot of dice rolling goes on in the industry"
14:05	Mayor Gilman "What about the research, what's ahead this winter"
14:45	Larry Dietrick "The State by-in-large has not kept up with R&D"
16:10	"The responsible party of the spill gets to choose its own tools"
16:45	"Proposals for new technology will be reviewed"
19:40	Mike Milligan "Will CIBO be monitored in regards to chemical systems"
20:27	Larry Dietrick "Yes"

2017

ARLIS Call Number:

VID-00208

RECEIVED  
JAN 9 1992Oil Spill Public Information Center  
645 G Street  
Anchorage, AK 99501

SUBJECT: oil spill/tanker panel discussion

LOCATION: Homer

TAPE: 7 /FORMAT: 3/4"


DATE: 10 Nov 89

VIDEOGRAPHER: Tom McDowell

PAGE 1 OF 1

[Panel Question &amp; Answer]

:00	Larry Dietrick (talks on Corxit 9580)
	Audience Questions
1:00	Steve Carrs "Asks if there is approval on chemicals"
2:00	Larry Dietrick "RRT has final approval"
4:00	Steve Carrs "Will DEC have a list of approved chemicals by spring"
4:20	Larry Dietrick "Yes"
4:45	Coed Sutton (KPFA) "has planning changed in contingency at long beach"
5:00	Jeff Show "Planning, Contingency, & drilling go hand-in-hand"
6:40	Mayor Gilman "Any contingency for Kachemak Bay"
7:15	Cpt. Asio "Yes there are..."
8:20	Audience "Why is pilot pickup at Kachemak Bay"
9:00	Cpt. Murphy "Homer is a sea port - the safest one"
11:20	Walt Parker closing statement "Training, drugs, watch structures"
13:45	Cpt. Asio closing statements "dealing w/ every body on water"
14:29	Rich King closing "Re-emphas. Prevention & contingency equipment"
16:34	Jeff Show "Preplanning & communications"
16:59	Larry Dietrick "Response needs to be enhanced in Cook Inlet"
18:23	Cpt. Murphy "Tank Barges are important in industry" - Traffic Laws
19:25	Loren Flagg "Towing Pkgs, Anchor inspection, look into Vroom Method"
21:37	Jim Butler "Reminds Public they are a key factor"



VID-00209

2017  
**ARLIS Call Number:**  
 VID-00209

**RECEIVED**  
 JAN 9 1992

**LOG SHEET**

12-B

Spill Public Information Center  
 845 G Street  
 Anchorage, AK 99501

**SUBJECT:** oil spill/Tanker Panel discussion  
**LOCATION:** Homer  
**TAPE:** 8 / **FORMAT:** 3/4"

**DATE:** 10 Nov 89  
**VIDEOGRAPHER:** Tom McDowell  
**PAGE** 1 **OF** 1

0:05	Larry Smith Closing Statement "Tugs as escort vessels in Cook Inlet"
1:55	" - Long term recommendations
2:20	Bob Williams " "Industry is not all bad"
4:30	Fred <sup>EVSaas</sup> <del>Evans</del> (Seldovia Native Association) "Is ice problem considered"
8:10	Mike Milligan " "Get Legislation that uses less gas"
11:00	Mr. O'meara " "Lacking enforcement"
11:45	" "9 out of 12 spills not recovered"
12:30	Bruce Turkington "We can take an active role, legislative reform"
14:50	Jeff show interview "We'd like to know concerns"
15:15	"What kind of concerns?"
16:10	"IF there was one problem you could pinpoint?"
16:16	Jeff show "It would be the water environment"
16:40	Larry Dietrick Interview "Parties are talking together - good sign"
16:55	" "Goal of increasing response capability in Cook Inlet is achievable"
18:30	Mike Milligan Interview "Lost a 100 million salmon industry this year"
19:10	" "Tankers going to the orient pass through the Shelikof Straits"
	"Talks about Shelikof Correwts/Fishing"
21:10	" "Kodlak concerned about oil industry as a whole"
21:30	" "Solutions: closer monitoring, less dependence on oil money"



VID-00210

2017

ARLIS Call Number:

VID-00210

RECEIVED  
JAN 9 1992

LOG SHEET 12-060

Oil Spill Public Information Center  
645 G Street  
Anchorage, AK 99501

SUBJECT: Barge Adrift in PWS, Barge being Towed, &  
LOCATION: Dayville Inlet, Unalaska  
TAPE: 1061 / FORMAT: 3/4"

DATE: 11/22/89, 11/23/89 / July 89  
VIDEOGRAPHER:  
PAGE 1 OF 1

:00	Color Bars & Black
:38	Wild Shots inside of plane
1:59	M/S Barge in water (adrift, near miss for a Major spill)
2:30	M/S " "
4:01	M/S " "
4:30	M/S " "
* 4:50	W/MS " "
* 6:15	M/S " "
<del>11:23</del>	<del>W/MS Barge</del>
7:24	W/MS Barge being towed by tug
7:57	W/MS Tug boat and Barge
* 8:36	W/MS " "
9:30	Byte - Environmentalist speaking next to Dayville Inlet/Inlet Site
11:42	M/S K/S & Environmentalists walking through Bagged spill waste [pull] W/MS
* 12:43	M/S " " [pull] " "
	End





VID-00211

2017

ARLIS Call Number:

VID-00211

LOG SHEET

12-0368

JAN 9 1992

RECEIVED

Oil Spill Public Information Center  
645 G Street  
Anchorage, AK 99501

SUBJECT: Aerials of Nautilus II  
LOCATION: Prince William Sound science ship  
TAPE: 1 / FORMAT: 3/4" SP VALDEZ at dusk

DATE: 12-4-89  
VIDEOGRAPHER: McDowell  
PAGE 1 OF 1

00:00	high pass over ship
1:27	2nd pass over ship from behind - w/ lights on
* 3:05	3rd pass " " " " " " slower
3:38	4th pass " " " front → slower
4:20	circle around ship
* 5:40	close fly over bow - slow - hovers at end
6:20	slow circle around ship w/ shaky zoom into ship's name
7:50	fast fly by @ dusk of science ship
9:13	bleeding beach (dark)
10:40	fly by of sheen - zoom in
10:55	iris change during tight shot → boosts visibility of sheen - pull wide
11:30	snow covered Valdez at dusk, lights on, clear <sup>terminal in BG</sup>
12:25	fly by harbor



VID-00212

2017  
**ARLIS Call Number:**  
 VID-00212

**RECEIVED**  
 JAN 9 1992

**LOG SHEET** 12-0360

Oil Spill Public Information Center  
 845 G Street  
 Anchorage, AK 99501

**SUBJECT:** PWS <sup>sheen</sup>scenics, oil spill, tankers  
**LOCATION:** PWS  
**TAPE:** 2 / **FORMAT:** 3/4" sp

**DATE:** 12-7-89  
**VIDEOGRAPHER:** McDowell  
**PAGE** 8 **OF** 10

00:00	Scenic shot: PWS w/ sunlit snow capped mtn: (grenade)
1:20	sheen in water - between entrance island & sharp bay
<del>2:30</del> 2:30	iris up - rainbow sheen MCU
3:20	WS of sheen w/ mountains
4:00	MCU <del>flyby</del> flyby of sheen - pull wide
5:00	WS w/ mountains
5:13	pan from sky to water - good long shot of sheen
6:50	snowcapped sunlit mountain w/ slick in foreground
7:45	looking back at slick covering channel - WS w/ mountains
8:49	rainbow sheen globules
10:00	WS of slick w/ mountains - slick not real visible - shadow
10:35	CU rainbow sheen - pull wide - reveal mountains
11:00	spin around sheen - WS w/ mountains
12:20	sheen patch "overseas Boston"
12:40	fly towards ship <del>(tanker)</del> (tanker) from behind w/SERV vessel
15:40	tanker from bow (hover) underway in choppy water - mountain in BG
16:58	CU fly over tanker - slightly soft at end of shot
17:55	flyover from bow to stern looking directly down

19:03 flyby - low to water, port side, "Brooks Range" tanker - @  
 20:00 two slow circles around tanker - a few seconds here & there



VID-00213

2017

ARLIS Call Number:

VID-00213

RECEIVED  
JAN 9 1992

LOG SHEET 12-B

Oil Spill Public Information Center  
645 G Street  
Anchorage, AK 99501

SUBJECT: SERUS Pilot boat, Nautilus  
Science Ship, Divers taking samples  
LOCATION: PWS  
TAPE: 3 / FORMAT: 3/4" SP

DATE: 12-7-89  
VIDEOGRAPHER: McDowell  
PAGE 1 OF 1

00:00	aerial of SERUS Pilot vessel underway - several circles
2:00	pass over science ship Nautilus - bow
3:50	2nd pass over stern, <del>question</del> divers in zodiac boats
4:50	3rd pass over stern, slower
6:00	4th pass
7:30	low circle from starboard stern - slow hover
8:15	zoom in - hover twist directly above ship
8:58	hover - slow circle
9:38	following orange zodiac boat - cross in front
10:30	two zodiacs at dive site - shaky hover aeriels
13:00	w/s cove w/2 zodiacs and hovering chopper
13:44	2 guys in zodiac - pull -
13:53	dive flag cu - zodiac passes in front - pull wide
14:10	cu guy in boat making preparations to dive - pull wide
14:40	cu guy in dive suit
16:00	diver explains what they're doing
16:50	diver gets ready
17:00	diver in water MCV - hands sample bag to guy in boat

17:12 diver hanging on side of zodiac - green dry suit  
19:00 other diver (in orange dry suit) falls into water, submerges



VID-000214  
Pg. 2

2017

ARLIS Call Number:

VID-00214

LOG SHEET 12-D

RECEIVED  
JAN 9 1992

Oil Spill Public Information Center  
645 G Street  
Anchorage, AK 99501

SUBJECT: Divers in core, interviews, return to Nautilus

DATE: 12-7-89

LOCATION: PWS

VIDEOGRAPHER: McDowell

TAPE: 4 / FORMAT: 3/4" sp

PAGE 1 OF 3

00:00	Dive flag CU - pull to LS of Guys in Zodiac
:20	MCU Guy in Boat
:35	diver removes gear, hands to guy in boat
* 1:25	diver climbs into boat
1:35	MWS diver in green suit hangs on side of boat
1:50	MCU " " " " pull wide to reveal boat
2:15	2 divers, boat, beach in BG
2:30	handing tanks to guys in boat
2:45	ECU divers face w/ rubber head covering - pull to MWS
4:00	Interview w/ diver Michelle Baer
Q 4:14	How long out here on Nautilus? / What are you doing?
A 4:30	sediment samples at various depths
Q 4:40	What are you doing underneath water?
A 4:43	laying a 30 meter line, going along it taking samples
Q 5:00	What have you found so far?
A 5:04	were not testing, just taking samples. diverse flora & fauna at 6 & 3 meter depths
Q 5:22	diver Dave Sole "why started the program"
A 5:25	program began at this site when divers Marshall Kilzonic

found a layer over bottom, made report, decided to take sediment samples



VID-00214  
Pg. 3

2017

ARLIS Call Number:

VID-00214

LOG SHEET 12-B60

SUBJECT: Divers in cove, interviews, return to Nautilus  
 LOCATION: PWS  
 TAPE: 4 /FORMAT: 3/4" SP  
 DATE: 12-7-89  
 VIDEOGRAPHER: McDowell  
 PAGE 2 OF 3

Q	5:55	"only trip this winter, or will there be more?"
A	6:02	another cruise tentatively set for this summer, not finalized
Q	6:08	"Will you be at this next spring?"
A	6:11	We'll be here + another diver, the dive master.
Q	6:20	How long have you been diving? "about 4 years"
A	6:31	Is this a good program?
Q	6:34	Program has worked well, PWS, good weather, <sup>goal 25 sites,</sup> have done 22.
Q	7:06	diver Mike Cunningham "What are temperatures like?"
A	7:11	°38 - °42, water clarity good 40-50 feet
A	7:50	diving nice, sediment layer kicks up but can still get <sup>samples</sup>
Q	8:20	"What's it feel like to dive? temperatures?"
A	8:26	dry suits keep us warm
Q	8:40	Why is sampling being done?
A	8:43	to check for subtidal oil in the sediments - a lot of times oil is bound up in sediments, clay layers and so forth.
Q	8:55	Are you only sampling particular beaches?
A	8:57	picked key beaches that were most oiled.
Q	9:20	Is any of this oil visible?
A	9:23	I haven't seen signs of oil down below - it looks real with flora, fauna, but it's all microscopic - don't know results yet.



VID-00214

2017  
ARLIS Call Number:  
VID-00214

# LOG SHEET 12-B60

**SUBJECT:** Divers in Cove, Interviews, return to Nautilus  
**LOCATION:** PWS  
**TAPE:** 4 / **FORMAT:** 3/4" SP

**DATE:** 12-7-89  
**VIDEOGRAPHER:** McDowell  
**PAGE 3 OF 3**

Q	9:40	diver Dave Sale "How long has Nautilus been out?"
A	10:03	out since Nov. 7 - hit 20 sites around Knight Island, Applegate Island, Perry, Greed, Smith and Chenega - have divers, beach crews
Q	10:45	Have people on Nautilus been rotated?
A	10:47	a few, but most of us have been here since Nov. 7
A	11:00	Successful program, worth time & effort, whether it shows anything remains to be seen. Having the data from subtidal allows a complete picture of what the effects if any on the ecosystem in PWS from the oil spill and any cleaning techniques.
Q	11:40	Have winter storms hindered your progress?
	11:45	waited 2 days in Herring Bay w/ severe storm
	12:20	divers and driver in Zodiac returning from dive site to Nautilus
A	13:15	MWS of <sup>(Zodiac)</sup> boat underway - one diver writing on clipboard
	14:16	smooth shot from side of boat underway
	14:30	from behind - WS of Zodiac underway
	14:44	skiff driver - camera crew boat
	15:50	divers arrive at Nautilus - MS. from Nautilus deck
	16:39	handing gear to crew on deck from Zodiac
A	17:39	samples in ice chest - diver opens, explains

20:07 cook in galley - shaky, unusuable  
20:14 overlit lab estab shot  
20:14 makes plates

SEE PG. 2



VID-00215

2017

ARLIS Call Number:

VID-00215

## LOG SHEET

RECEIVED

JAN 9 1992

Oil Spill Public Information Center  
845 G Street  
Anchorage, AK 99501

12-B-60

SUBJECT: Nautilus Lab, taking beach samples  
 LOCATION: PWS  
 TAPE: 5 /FORMAT: 3/4" SP

DATE: 7 Dec 89  
 VIDEOGRAPHER: McDowell  
 PAGE 1 OF 3

00:00	Lab shots - MCU woman takes notes
:30	man, woman look at sample vials
:40	CU sample vials, pen pointing at selected vials
:50	MCU hand writing in book
1:00	MWS 2 shot, man w/ box of vials on lap, writing
1:14	CU hand peeling indentifying tape off of vials - pull wide
2:00	CU sample vials
2:07	CU of labels on vials in shaker machine - pull wide (twice)
2:40	woman explains what the tests entail - MWS - zoom to CU of vials
3:07	MCU vials, pen pointing
3:17	CU vials from above, pen points, woman explains tests
4:50	2 shot, scientists, he has box of vials in lap, looks at papers
5:00	@ WS - estab of lab room w/ scientists working, vial shaker
5:44	bunks w/ people walking thru
6:20	Cally - food preparation
Shot Blue 6:55	Man sitting in dining room having just eaten, looking over clipboard
7:13	Serving food to woman employee - (CT's diner)
7:27	same woman - reverse angle - dishing up chili

SEE PG-2



VID-00215  
PJ-2

2017

ARLIS Call Number:

VID-00215

# LOG SHEET 12-B 60

**SUBJECT:** Nautilus Lab, taking beach samples

**DATE:** 7 - Dec - 89

**LOCATION:** PWS

**VIDEOGRAPHER:** McDowell

**TAPE:** 5 / **FORMAT:** 3/4" SP

**PAGE** 2 **OF** 3

8:00	riding toward beach from bow of skiff - shaky
8:55	workers taking samples on beach, (from water, shaky)
10:13	women taking beach samples from hole she dug - skiff in BG
10:23	Nautilus at anchor w/mountains in BG - pull wide to lapping <sup>waves</sup> on beach
10:55	CU sample jar, pull to reveal workers taking beach samples
11:21	CU hand (gloved) taking samples from hole w/spoon
11:30	spoon in sample jar (CU)
12:06	2 shot - 2 women taking samples - one holds bags, other spoons in.
12:33	MCU of hole, hand, spoon, taking samples
13:13	CU of hands holding bags - samples being spooned in
13:37	WS - line on beach - same two women taking samples
13:40	2 wide shots of <del>the</del> workers (sample takers) on beach / <sup>bad</sup> exposure
14:03	MS - waves lapping on rocky shore
14:40	2 guys taking notes - MCU
15:00	Same 2 guys WS revealing beach
15:10	waves lapping on beach with oil sheen
15:35	WS of water, tilt down to oily waves lapping shore
16:12	CU group of sample bottles

10:25 Pull wide to reveal line down beach, bottles on both sides

Exc. M?







VID-00217

RECEIVED  
SEP 16 1991

2017

ARLIS Call Number:

VID-00217

## LOG SHEET

Oil Spill Public Information Center  
845 G Street  
Anchorage, AK 99501SUBJECT: Homer Area Recovery Coalition  
LOCATION: Mars Cove, Homer  
TAPE: 8/15/89 / FORMAT: 3/4"  
HARRDATE: 8/15/89  
VIDEOGRAPHER: Tom McDowell  
PAGE 1 OF 2

1:20	Aersel - Kachemak Bay
2:20	w/s Cleanup Volunteers going to work
3:09	M/S " "
3:30	w/s Impacted Beaches
3:58	w/s Oily Log
4:14	Sound Byte - Benw Levine "Person for Beaching"
5:32	w/s Volunteers going to work
6:09	Sound Byte - Benw Levine "Gravel cleaned by Rock Washer"
7:15	" " " (compression of clean and oily gravel)"
7:54	M/S Oily organic matter (foreign volunteer tries to explain)
8:41	C/U Brushing pine needles off Rock before washing
9:18	" " - Better Shot
9:41	M/S workers sorting oily rocks
9:55	Be Sound Byte - Benw Levine "Explains procedures for cleaning"
10:58	M/S oily Rock
11:13	PAN - Staging area
11:37	M/S <sup>ck</sup> Rocks that have been cleaned
12:02	M/S <sup>ck</sup> gravel that have been cleaned

SEE PG. 2





VID-00218

2017

ARLIS Call Number:

VID-00218

RECEIVED  
SEP 25 1991  
Oil Spill Public Information Center  
645 G Street  
Anchorage, AK 99501

LOG SHEET

12-B57


SUBJECT: Best Frontilla, Interview with Riki Ott  
LOCATION: Valdez Harbor (Alaska Terminal), Valdez  
TAPE: /FORMAT: 3/4"

DATE: 9/9/89

VIDEOGRAPHER: Tom McDowell

PAGE 1 OF 1

2:40	[Aerial] Low fly by of Terminal, Tanker, and Best Frontilla (Sequence)
3:00	" " "
5:10	[Low Aerial] Picketers at road approach to Alaska Terminal
6:50	" Northern Lion (Monrovia) Foreign Flagged tanker
7:58	" (Full shot) of Tanker docked to Terminal
8:31	Interview - Riki Ott (Cordova District Fishermen Union) Board Member
9:03	" "A large part of the problem is the cleanup of State and Federal Legislation."
9:40	" "There simply is not enough money in the fund the Senate established."
9:53	" "We're asking that States rights not be pre-empted, this is really important."
10:33	" "We felt the State played a very strong role initially..."
10:08	" "Let the citizens get involved..."
11:38	" "This is the only state in the nation that allows foreign flagged super tankers to carry oil from one of its ports."
11:58	" "If this tanker or one of the other foreign flagged super tankers hits Blyth Reef or has a tanker spill, who would pay?"
12:39	" "hoping that Congress makes industry responsible for any and all risk associated with marine transport of oil..."
17:44	" "It's an attitude problem, we want this attitude changed."



VID-00219

LOG

2017

ARLIS Call Number:

VID-00219

0115

SUBJECT: Dirty Dozen  
LOCATION: Smith Is, Seal Is  
TAPE: 4/11 /FORMAT: 3/4"

DATE: 9/11/89  
VIDEOGRAPHER: Tom McDowell  
PAGE 1 OF 2

1:17	C/U Smith Island (High tide line) oily Rocks	oil 36"-48" deep
1:05	pull back - oily Rocks	
1:48	w/s Corrosive damaged Rocks	
2:27	C/U <del>Smith Island</del> oily Rock	
2:54	C/U oily kelp	
3:20	C/U <del>Smith Island</del> Rocks	
3:46	ex C/U Foot removes surface Rocks	
4:00	C/U <del>Smith Island</del> oily Rocks	
7:10	C/U oil on Hand	
7:19	C/U <del>Smith Island</del> across oily Rock	
8:10	C/U Boot on Rock	
10:00	Aerials of Smith Island	
10:44	Aerials of Smith Island	
<del>11:10</del>	<del>Aerials of Seal Island</del>	
13:04	w/s Seal sticking head out of water	
<del>14:11</del>	<del>C/U</del> oiled pooled between Rocks	
14:40	w/s oiled Beach (Seal Is.)	
15:48	C/U oily sheen	
<del>15:57</del>	<del>pull from oily pool</del>	

SEE PG. 2



VID-00219  
Pg. 2

2017  
ARLIS Call Number:  
VID-00219

0115

LOG SHEET 12 5 77

SUBJECT: Dirty Dozen  
LOCATION: Seal Island  
TAPE: 9/11 /FORMAT: 3/4"

DATE: 9/11/89  
VIDEOGRAPHER: Tom McDowell  
PAGE 2 OF 2

18:00	C/U oily sheew
18:20	Paw - oily Rocks
<del>18:57</del>	<del>oily sheew</del> washing around in water - ECU - Pulls MCV
20:14	Paw to reveal sheew
20:54	M/S Sea critter underneath sheew
<del>21:55</del>	<del>M/S Seal on oily Rock</del>
End	





VID-00220

2017

ARLIS Call Number:

VID-00220

# RECEIVED

SEP 25 1991

LOG SHEET 12-0

Oil Spill Public Information Center  
645 G Street  
Anchorage, AK 99501

**SUBJECT:** OS Meeting  
**LOCATION:** Valdez-Civic Ctr.  
**TAPE:** 2 / **FORMAT:** 3/4"

**DATE:** 18 Sep 89  
**VIDEOGRAPHER:** Tom McDowell  
**PAGE** 1 **OF** 1

:10	Henry Hobbie - Transition activities (demobilization)
1:00	[Cotaways]
1:40	[Cotaway] Kelso & Provant
2:15	Bill Rainey - Operation Report
3:01	OTTO Harrison - "Themes of celebration"
5:00	Vice Admiral Robbins (Assistant Coordinator for CG)
6:12	Steve Provant - DEC Continuous Surveys
8:00	" " "Iwipol" Bioremediation process"
9:40	" " "Difference on opinion of Mileage signed off"
10:06	Commissioner Dennis Kelso
11:30	" " "Not a time for celebration... but reflection"
12:30	" " "More work Needs to be done"
13:35	Bill Rainey "Do you still maintain that no shoreline is clean"
13:45	Commissioner Kelso
14:40	Bill Rainey "DEC signed off of 140 miles"
15:40	Steve Provant "Treated... not cleaned, Needs more reassessment"
16:30	Bill Rainey "DEC representatives signed off as no treatment necessary"
16:40	Vice Admiral Robbins "Some Beaches cleaned, some need attention, no perfect world"
18:34	Dennis Kelso "Form was to address phase 1"
19:05	" " "We want the shoreline to be cleaned"
19:44	OTTO Harrison "Commissioner we welcome your re-dedication to our dedication to get the job done right"

VID-00221

2017

ARLIS Call Number:

VID-00221

0126  
RECEIVED  
DEC 1 1992

Oil Spill Public Information Center  
645 G Street  
Anchorage, AK 99501

SUBJECT: Press Conference  
LOCATION: Valdez Civic Center  
TAPE: 1 / FORMAT: 3/4"

DATE: 15 Sep 89  
VIDEOGRAPHER: Tom McDowell  
PAGE 1 OF 3

:00	Gov. Cowper walking in
:10	Cowper Sound Bytes
:30	"Hitting new phase, thanks to all the workers"
2:13	"Want to show a short 7-minute video" - illustrate the need for further work
4:01	Applause after video
5:00	#1 "Don't want to do anything to jeopardize lives"
5:30	"Community Beach Cleanup programs"
6:30	"Tracking the movement of oil & its composition over water"
7:04	"Research before spring"
8:00	"explains that technology wasn't available"
8:52	"Protecting the Anchovies"
9:40	"Talks about profound changes in the communities"
	Press - Question & Answer
11:15	"Is it a time to celebrate for Alaska"
11:30	Cowper "Exxon gave good effort"
11:47	" "I'm not going to fault Exxon's efforts here"
12:01	" "Don't think it's cause for celebration"
12:08	" "obviously the beaches aren't clean"

SEE PG 2



VID-00221  
Pg. 2

2017

ARLIS Call Number:

VID-00221

12-B57

## LOG SHEET

SUBJECT: Press Conference  
LOCATION: Valdez Civic Center  
TAPE: 1 / FORMAT: 3/4"DATE: 15 Sep 89  
VIDEOGRAPHER: Tom McDowell  
PAGE 2 OF 3

12:40	"In retrospect we should have known about cleaning up oil spill"
13:30	"Everybody else can look themselves in the mirror & said <sup>we made</sup> a wrong call"
13:48	Press "What kind of cooperation would you like to see from Exxon this winter?"
14:15	"Technology and Finances for Research"
14:43	"There are some more extensive cleanup activities that are possible"
15:10	" <del>about 21 million</del> " How much will state recoup from Exxon?"
15:10	"about 21 million dollars, and yes."
15:34	"Treated beaches are clearly not clean."
15:47	"Nobody has an idea of the conditions of beaches next spring"
	Press - "How would you describe the states relationship w/ Exxon now that litigation is pending?"
16:24	"Exxon-private company, the State - regulator"
18:00	Press "Did chairman Rands commit anything"
18:18	"NO, talked about long term energy for the country"
18:44	"This is an event that has attracted attention from everybody in this world"
19:05	"Profound change"







VID-00223

2017

ARLIS Call Number:

VID-00223

RECEIVED  
JAN 9 1992

LOG SHEET

12-B60

Oil Spill Public Information Center  
845 G Street  
Anchorage, AK 99501

SUBJECT: Art Weiner Interview on Science Ship Project  
LOCATION: Anchorage  
TAPE: 7 / FORMAT: 3/4" SP  
DATE: 1-24-90  
VIDEOGRAPHER: McDowell  
PAGE 1 OF 2

	:30	Art Weiner - Director, DEC Science Support Group, Data Management & the mapping programs
Q	:45	Tell me about <del>the</del> <sup>diving</sup> program.
A	:50	Object of cruise
Q	1:30	Was anything found on this cruise?
A	1:33	Explains what samples were collected
Q	2:15	Have you received results?
A	2:18	Yes, preliminary results
Q	2:33	Has this program ever been done.
A	2:35	Multidisciplinary effort - first time geology, biology, chemistry & microbiology have been <del>conducted</del> conducted on a single platform in PWS.
Q	2:55	It was quite extraordinary & conducted so many different kinds of studies in PWS at a time of year when EXON said it wouldn't be possible to do a lot of work
Q	3:10	Did Exxon jump the gun in saying they couldn't work during winter?
A	3:20	They could have worked thru fall.
Q	3:54	Will state do it again?
A	4:00	It's being evaluated to see if we will get additional funding to carry out programs during spring and summer.
Q	4:16	Did you get on the boat yourself?
A	4:20	I was on for a number of days.
Q	4:24	How many divers were there?
A	4:26	4 divers, 2 in water at a time w/ one dive master
Q	4:40	Program seems like it was a success - compare future programs to present data
A	4:56	In order to reach conclusion, have to go out more than once
Q	5:48	Anything you found that you didn't expect?
A	5:53	considerable amount of oil <sup>N</sup> in beach substrate
Q	7:08	even on beaches w/ Corexit & Bioremediation?
A	7:10	correct, yes
Q	7:15	Capsulize & hose together
A	7:18	Every station we sampled... had copious amounts of oil.
Q	7:45	Any difference between bioremediated beach or Type A cleaning?
A	7:50	No - focus of work wasn't about that - we couldn't isolate different beach cleaning techniques
Q	8:27	Was bioremediation savior everyone claimed?
A	8:30	No, has potential SEE Pg. 2
Q	10:09	Overall what was value of program?
A	10:13	Numerous benefits; Data base for litigation team - program can continue to address other oil impacts - it's a knowledge base for future







VID-00225

2017

ARLIS Call Number:

VID-00225

0178

RECEIVED  
JAN 9 1992

LOG SHEET 12-B60

Oil Spill Public Information Center  
845 G Street  
Anchorage, AK 99501

SUBJECT: High Energy Beach, oiled  
LOCATION: Smith Island, Bay of Isles  
TAPE: /FORMAT: 3/4 SP

DATE: 1-27-90  
VIDEOGRAPHER: McDowell  
PAGE 1 OF 1

3:00	Chet digs in sand
4:30	Rob digs in w/sorbent pad, pulls out oily
6:00	CU/oily rock in Rob's hand
7:24	high energy beach WS - wave action
8:02	CU high energy beach - wave action - pull wide - shows PWS
8:40	rocky point w/waves crashing
9:30	high energy beach WS - wave action
10:20	CU high energy beach - waves crashing on rocks - pull to MS
11:00	oily snow at tideline CU - pull to WS (bad white balance)
12:00	" " " " WS - good white balance
12:25	aerial of black tideline w/a little floating sheen (high energy)
16:55	bleeding beach aerial - WS
21:39	" " " " - MCU twist
22:05	" " " " - MWS





VID-00227



2017  
**ARLIS Call Number:**  
 VID-00227

0180  
**RECEIVED**  
 JAN 9 1992  
 Oil Spill Public Information Center  
 645 G Street  
 Anchorage, AK 99501

**LOG SHEET 12-B60**

**SUBJECT:** low energy oiled beach  
**LOCATION:** Bay of Isles  
**TAPE:** /**FORMAT:** 3/4 SP

**DATE:** 1-29-90  
**VIDEOGRAPHER:** McDowell  
**PAGE** 1 **OF** 2

head to 3:30	sweep down over mountains to PWS - shoreline buzz - no oil visible
3:30	fly into Bay of Isles
4:15	brown rock face, oily stagnant water pooled at base
5:27	pine needle/asphalt stuck to rock. MS
6:00	" " " " " " WS
7:10	black rocks, dead vines, ice
7:50	rock w/patches of asphalt (soft focus)
8:17	" " " " "   (better focus) pull to WS
9:22	pooling oil CU
9:54	WS of bay w/pooling oil, brown ice floating, sunlight
10:14	oil floating next to shore MCU
10:50	another WS of bay
* 11:05	surface water w/heavy oil - pull back to MS
12:34	rock covered w/asphalt
* 13:50	oily rock face
* 14:22	oily rock face
** 15:00	heavy oil sheen on surface of water - flows into ice hole
15:30	CU sheen
** 15:50	Sheen moves with tide CU - pull wide, hold

See Pg. 2





VID-00231



2017

ARLIS Call Number:

VID-00231

RECEIVED  
JAN 9 1992

LOG SHEET

12-1360

Oil Spill Public Information Center  
645 G Street  
Anchorage, AK 99501

SUBJECT: Winter oil  
LOCATION: Disk Island  
TAPE: /FORMAT: 3/4"

DATE: 1-30-90  
VIDEOGRAPHER: Tom McDowell  
PAGE 1 OF 1

1:17	C/U Unique rock formation [pull] wide shot
2:19	M/C/U Oily mat of vegetation on dead tree
3:23	w/s Beach segment
4:14	M/S Oily tar & stains on ground
4:27	C/U " "
5:07	M/S Unique Rock Formation [pull] w/s and Helicopter
6:02	M/S Oil sheen caught in ice
6:21	M/S " [pull] wide shot of beach
7:04	C/U Oil sheen caught in ice, Rocks, scattered vegetation
8:24	M/S Oily mat of vegetation on dead tree
8:59	M/C/U Oil sheen caught in ice
9:25	C/U " "
10:22	C/U Frozen oily vegetation
10:54	[PAN] Frozen oiled stained rocks w/ vegetation
11:37	[PAN-40] " "
17:42	[Aerial] Knight Island (sections w 34-36, some north)

VID-00232

2017

ARLIS Call Number:

VID-00232

0184



LOG SHEET

12-B60

RECEIVED  
JAN 9 1992Oil Spill Public Information Center  
845 G Street  
Anchorage, AK 99501

SUBJECT: Winter Beaches/Doodle Hull Press Conference  
 LOCATION: Juneau  
 TAPE: 10f2/FORMAT: 3/4

DATE: 1/31/90

VIDEOGRAPHER: Mark Olson

PAGE 1 OF 2

:00	Color Bars
1:30	[Cutaway] C/U two guys attending
1:56	[Cutaway] C/U two gals attending
2:08	[Cutaway] M/CU Still photographer & Videographer
2:24	[Cutaway] ex/cu Steve present
2:30	w/s Conference Room (No Governor)
2:42	w/s Governor's intro. [Zoom] C/U Governor w/ mikes (2 items)
—	Intro. - State of Alaska Backs Doodle Hull proposal.
4:29	2nd Announcement - Results of ADEC's Fall Oil Spill Survey
7:08	[Doodle Hull Video] & Viewing press
8:12	Intro. Dennis Kelso, Commissioner of ADEC
—	Beach Impact Maps generated from Fall Survey - degree of oiling on beaches.
10:30	(Subsurface oil found on majority of the beaches surveyed)
11:00	(Spring Survey planned to judge degree of oiling and environmental sensitivity)
12:37	Governor Compar - (Reasons why the Governor is pushing at this time. Double Hull Tankers)
Q&A	Questions to the Governor
13:30	Q: Is there anything the State can do to cleanup debris/garbage on beaches
14:10	[Dennis Kelso] Comments on Question

SEE PG. 2

VID-00232  
Pg-2  


2017  
ARLIS Call Number:  
VID-00232

0184

# LOG SHEET 12-B60

**SUBJECT:** Winter Beaches / Double Holl Press Conference  
**LOCATION:** Juneau  
**TAPE:** 1 of 2 / **FORMAT:** 3/4"

**DATE:** 1/31/90  
**VIDEOGRAPHER:** Mark Olson  
**PAGE** 2 **OF** 2

Q & A	Questions to the Governor
15:38	Q: Is it possible to clean up subsurface oil at 2 ft depth?
16:23	Q: How is Exxon cooperating w/ the announcement of more cleanup?
16:57	Q: When will your spring cleanup take place, when will cleanup start?
17:44	Q: Double Holl's will cost the state 10 mill./yr., how does the state get charged?
18:48	Q: Is there a commitment from Exxon to come back in the Spring?
19:16	[cutaway] Still photographer & Videographer
19:26	[cutaway] (over the shoulder) cameraman shoot conference
19:37	[cutaway] C/U people in attendance
19:47	[cutaway] M/C " "
19:57	[cutaway] ex/cu Dennis Kelsa
20:10	[cutaway] ex/cu Marshal Kinzoric & Steve Prount
20:17	[cutaway] ex/cu Governor Cowper
20:36	[cutaway] C/U press writers
	End

VID-00233



2017  
**ARLIS Call Number:**  
 VID-00233

0185

**LOG SHEET** 12-B

**RECEIVED**  
 JAN 9 1992

Oil Spill Public Information Center  
 645 G Street  
 Anchorage, AK 99501

**SUBJECT:** Winter Beaches/ Double Hull Press Conference  
**LOCATION:** Juneau  
**TAPE:** 202/ **FORMAT:** 3/4"

**DATE:** 1/31/90  
**VIDEOGRAPHER:** Mark Olson  
**PAGE** 1 **OF** 2

:00	Color Bars
:25	Governor Cowper COMMENTS ON PLAN OF ATTACK FOR Spring Cleanup
:59	Q: Of the 117 Beaches still oiled are any of those a high priority?
2:02	Q: Do you see a threat to fishing in PWS Area?
3:25	Q: [A: Steve Provant, OSEC ADEC] How many people were involved in the survey and how much did it cost?
4:18	[Dennis Kelso COMMENTS] - How ADEC summarizes their activities
5:25	[Dennis Kelso] Q: What about beaches that were declared clean by State of Alaska?
6:05	[Steve Provant] COMMENTS ON QUESTION ↴
6:34	[Steve Provant] Q: Were these 117 beaches that need cleaning, signed off last year?
8:06	[ " ] Q: Can the weather & tides cause receding thus increasing the number of beaches that will need recleaning?
8:36	[Dennis Kelso] COMMENTS ON QUESTION ↴
9:04	[Dennis Kelso] Q: Have you been able to tell if weather has oiled beaches that were once clean or lightly oiled?
10:32	[ " ] Q: What will the scale of the cleanup be for 1990?
11:25	Gov. Cowper COMMENTS ON Spring Survey & how clean is clean.
12:18	[Steve Provant] Q: Is there some way to quantify how much oil debris there is on the beaches?

SEE PG. 2





VID-00234



2017

ARLIS Call Number:

VID-00234

## LOG SHEET 12-861

RECEIVED  
FEB 19 1992  
Oil Spill Public Information Center  
648 G Street  
Anchorage, AK 99501

SUBJECT: Emerging Issues Forum, Topic: Exxon Valdez disaster

DATE: 2/8/90

LOCATION: Raleigh, N.C.

VIDEOGRAPHER:

TAPE: 1 of 1 / FORMAT: 3/4"

PAGE 1 OF 2

—	Emerging Issues Forum, Raleigh, N.C. (Gov. Cowper Address)
:45	Speaker introduces Governor Steve Cowper
3:46	Gov. Cowper talks about early Alaska and the start up of Prudhoe
—	Bay oil field & the construction of the Trans-Alaska Pipeline
10:10	Gov. Cowper (First day of spill, anger & frustration at the
—	futile attempts to clean it up.)
12:11	Gov. Cowper (Two goals to accomplish - off load remainder
—	of oil from tanker and pick up loose oil from waters.)
12:46	Gov. Cowper (First attempts and methods used to cleanup oil)
13:40	— (Wind picks up & spreads oil - swath of destruction)
15:05	— (Salmon Hatchery sites protected by fisherman)
16:22	— (Still don't know how much oil will be left or
—	how destructive the oil was for future fish seasons & mammals
—	that live in PWS, <del>but</del> much work remains to be done.)
17:05	— (Alaska is the Nation's largest oil producer)
17:56	— (our job is to minimize the risk of another oil
—	spill - New legislation) Preventive Measures
21:30	— (What this country needs is four sea going skimmers)

SEE Pg. 2



VID-00235



2017

ARLIS Call Number:

VID-00235

# RECEIVED

FEB 19 1992

Oil Spill Public Information Center  
648 G Street  
Anchorage, AK 99501

## LOG SHEET 12-B61

**SUBJECT:** DEC Oil Tracking crew on the Job  
**LOCATION:** PWS - Sawmill Bay & Shiny  
**TAPE:** 1 / **FORMAT:** 3/4"

**DATE:** 2/15/90  
**VIDEOGRAPHER:** Bob Schaefer  
**PAGE** 1 **OF** 2

0:38	Michael Cunningham (DEC overflight) documents scene from helicopter
3:18	<del>3:18</del> L/S Sawmill Bay Hatchery (Building)
4:01	[Pull to Reveal] Sawmill Bay Hatchery
4:42	L/S overflight crew walks across shoreline (walks into frame)
5:00	L/S overflight crew walks across beach, digs hole (walks into frame)
<del>5:16</del>	<del>L/S crew digs hole (Dave Conner)</del>
5:16	L/S Dave Conner digs hole, Michael Cunningham documents findings
5:26	M/C/U Documenter
5:35	M/C/U [Pull to Reveal] Digger
5:50	C/U Dave Conner checks sediments for oil
6:45	C/U Shovel digging Beach
7:18	ex c/u "
8:27	L/S Sawmill Bay Hatchery (Building)
9:00	[Pull to Reveal] Sawmill Bay to overflight crew walking Beach
10:56	C/U Michael Cunningham Documents
12:05	C/U Dave Conner makes notes of progress on Map
13:53	Shoreline seen by air
14:45	C/U Pom Poms - Esthamay Bay
* 16:30	[Back Focus] Pom Poms

SEE PA. 2





VID-00237

2017

ARLIS Call Number:

VID-00237

RECEIVED  
FEB 19 1992

LOG SHEET 12-B61

Oil Spill Public Information Center  
648 G Street  
Anchorage, AK 99501

SUBJECT: Alex Viteri: "Restoration & Tech. Review"  
LOCATION: DeWitt Towers (Anchorage)  
TAPE: 1 /FORMAT: 3/4"

DATE: 3/7/90  
VIDEOGRAPHER: Tom McDowell  
PAGE 1 OF 2

:42	Color Bars
:52	Interview - Alex Viteri, Research and Development Director
—	Q: How did the <sup>treatment technology committee</sup> <del>Research and development</del> come into being?
1:24	Q: What about the committee as a whole?
2:00	Q: Who makes up the committee?
2:53	Q: Did you say 150 treatment proposals were reviewed?
3:36	Q: We could say that there has been more than 600 proposals?
3:55	Q: Who were presenting these ideas, individuals, corporations, or what?
4:46	Q: How did you determine what the criteria for cleanup will be?
6:23	Q: What were some of your most unusual proposals?
7:48	Q: What chemical methods were under review?
9:16	Q: What does the mechanical method base itself on?
9:42	Q: What's involved w/ the placer mining idea?
10:23	Q: How Feasible is it to bring back hoes in and ...?
11:25	Q: What about the potential of further dmg. to the environment?
12:40	Q: When are you going to be testing the mechanical method?
13:08	Q: What will you be looking for in your April Beach Assessment?
14:00	Q: Where would the mechanical treatment be used?

See Pg. 2





VID-00238

2017

ARLIS Call Number:

VID-00238

RECEIVED  
FEB 19 1992

Oil Spill Public Information Co.  
648 G Street  
Anchorage, AK 99501

LOG SHEET 12-0361

SUBJECT: Eagle Rehab. Center  
LOCATION: Camp Carroll, Ft. Richardson (Anchorage)  
TAPE: 1 / FORMAT: 3/4"

DATE: 3/8/90  
VIDEOGRAPHER: Rob Schaefer  
PAGE 1 OF 2

:00	Cdr Bars
:24	L/S Eagle Rehab. Center
:56	M/S " "
1:20	C/U Eagle Rehab. Center (Signs)
1:58	L/S Eagles in Pen (To be released)
2:39	M/S " "
3:22	M/C/U " "
5:00	Eagles Flung across pen
6:53	C/U Eagle w/ blooded left eye
7:50	" " "
9:09	L/S Eagles in Second Pen (will not be released) - Too Dark
9:25	M/C/U Two Eagles abnast (eagle on left is one winged)
11:02	M/C/U one winged Eagle
12:52	M/S Eagles in pen
15:30	M/S one-winged Eagle attempts to fly
15:50	Interview - Dr. Jim Scott (vet. at Arctic Animal Hospital) <small>Volunteers h.s. time to Eagles</small>
16:33	"Sickest of the Sick, more than half dead"
16:55	"Nests that were close to oiled beaches had nearly 100% egg failure"

★









VID - 00240

VID-00240

2017

ARLIS Call Number:

VID-00240

RECEIVED  
FEB 19 1992

Oil Spill Public Information Center  
848 G Street  
Anchorage, AK 99501

LOG SHEET 12-B 61

SUBJECT: Summer '90 cleanup tech. Review  
LOCATION: Juneau John Wilkinson, Exxon  
TAPE: 1062 / FORMAT: 3/4"

DATE: 3/18/90  
VIDEOGRAPHER: Steve Nelson  
PAGE 1 OF 2

1:00	Color Bars
1:20	Interview - John Wilkinson, Exxon Technology Dept
1:45	Q: Could you give me a little history of how the Technology and Treatment Review Selection Committee came together and their purpose?
1:45	Q: It must've been quite a task to narrow it down to 22 technologies
2:05	Q: What was the interaction process like?
2:50	Q: Was Exxon happy to be part of the Committee process?
3:10	Q: Could you talk a little about the mechanical treatment that entails placer mining
5:30	Q: What are the plans for testing the placer mining technique?
6:05	Q: How long would you have to wait for results w/ bio remediation before you attempted a more obtrusive method of cleanup?
6:57	Q: Could you give us a time frame when you'd finally try an obtrusive method?
9:10	Q: What would you do if bio remediation didn't work very well and your other alternative would be to use an obtrusive method?
10:45	Q: Where does Exxon stand w/ Bio remediation on areas that the State <del>is</del> says needs mechanical treatment?
12:52	Q: Using the Amoco Cadiz Spill as a base would you say that Bio remediation and Nature will take care/cleanup an oil spill?

SES TA-2







VID-00242

2017

ARLIS Call Number:

VID-00242

RECEIVED  
FEB 19 1992

LOG SHEET 12-1361

Oil Spill Public Information Center  
648 G Street  
Anchorage, AK 99501SUBJECT: Cowper/Kelso Press tour of PWS  
LOCATION: beaches  
TAPE: /FORMAT: 3/4"DATE: 3-22-90  
VIDEOGRAPHER: Rob  
PAGE 1 OF

<del>00:00</del>	bars
:33	WS out window of chopper — another chopper flying over slick
:56	Cowper looks out window at snow-capped mountains
1:25	Cowper exits chopper, walks on beach
1:48	WS press & chopper
1:55	Cowper & entourage walk down beach away from camera
2:06	Cowper walking on oily rocks w/ snow-capped mountains in BG
2:31	Cowper squats, digs
3:31	Cowper walks into frame, talks to Kelso
4:00	Kelso kicks rocks over, roots around
4:12	Cowper soundbite: "It's a world of improvement over what it was".
4:30	Oil stained rocks
5:00	Cowper on hands & knees inspecting rocks - finds live worms
5:40	Cowper looks out, sees other: "Survivor, that other..."
5:50	WS Cowper & Kelso walking down the beach, walk by camera
6:40	Group walks toward chopper
7:00	WS chopper w/ snow capped mountains in BG
7:10	out chopper window, flying away from beach

See pg. 2



VID-00242  
Pg. 3

2017  
ARLIS Call Number:  
VID-00242

LOG SHEET 12-1561

SUBJECT: Cowper/Kelso Press Tour of PWS  
LOCATION: beaches  
TAPE: /FORMAT: 3/4"

DATE: 3-22-90  
VIDEOGRAPHER: Rob  
PAGE 2 OF

7:20	PEC Biologist dig into oily gravel next to stream bed - Cowper inspects
8:30	CU oily sand in shovel - Cowper touches it "really goopy"
8:53	CU Cowper's face looking into sun
9:00	CU shovel & boots in oily sand
9:14	WS group walks across oiled beach in front of chopper
9:30	Cowper digs with shovel
10:05	pauses up from oily dug up sand, boots, shovel to MS of Cowper, Kelso & DEC employee <sup>Cowper:</sup> "when it warms up it'll start migrating..."
11:30	CU Cowper digs in oily sand
11:55	WS Cowper digs hole in beach
12:25	oily beach debris
12:35	in chopper flying over PWS - snow on ground - clear day
12:50	Cowper walks to Bay of Isles <sup>Cowper:</sup> "christ, it <u>is</u> a mess"
14:05	WS of Group in Bay - DEC expert explains situation with substrate oil
14:30	Press conference on beach w/cowper Q: <sup>what do you think</sup> about what you've seen? "It's dead, it'll take a lot to bring it back to life."
14:40	Q Are you surprised by what you've seen?
15:01	Q More work to be done?
15:20	Q could something more have been done last summer?





VID-00243

2017

ARLIS Call Number:

VID-00243

LOG SHEET | 2-15-61 |

RECEIVED  
FEB 19 1992

Oil Spill Public Information Center  
648 G Street  
Anchorage, AK 99501

SUBJECT: SCAT Assessment  
LOCATION: PWS - Disk Island  
TAPE: /FORMAT: 3/4"

DATE: 4-21-90  
VIDEOGRAPHER: Rob Schaefer  
PAGE 1 OF 3

0:00	Color Bars
0:27	w/s Exxon Vessel (Helm of ship) Flags Flying
0:51	m/clo Flags Flying
1:11	c/o U.S.A. Flag
1:53	c/o Exxon Flag
2:17	c/o State's Flag
2:48	c/o U.S.A. Flag [pull-to-reveal] m/clo Flags Flying
3:23	m/clo Flags Flying (Different Angle)
3:48	w/s Helm of ship, Flags Flying (Different Angle)
4:15	M/S Helicopter landing Area (pan/tilt) M/S Flags Flying
4:52	c/o Exxon Flag - <i>Good shot</i>
5:16	ex/clo Exxon Flag
5:44	c/o Exxon Flag
6:05	ex/clo " "
6:25	[Back Focus] c/o Exxon Flag
6:44	[Back Focus] c/o " "
7:08	c/o Radar turning [pull-to-reveal] m/clo Flags Flying
7:45	M/S SCAT team leaves vessel in skiff

SEE PG 2





VID-00243  
Pg-2

2017

ARLIS Call Number:

VID-00243

12-081

**SUBJECT:** SCAT Assessment  
**LOCATION:** PWS - Disk Island  
**TAPE:** /**FORMAT:** 3/4"

**DATE:** 4-21-90  
**VIDEOGRAPHER:** Robert Schaefer  
**PAGE** 2 **OF** 3

8:07	C/O Skiff leaves w/ SCAT team [slow pull-to-level] Extow Vessel
8:30	M/C/O Man in skiff ties up to Vessel
8:47	C/O Lady helps tie skiff [pull-to-level] M/C/O conversation w/ skiff guy
9:11	<del>UNusable</del> unusable stuff
10:34	w/s Extow helm, flags flying
11:13	M/C/O flags flying (Me lik Dem flags)
11:34	unusable stuff
12:00	Color Bars
12:24	w/s SCAT team on Beach - Dark
13:34	UNusable stuff (started off as a good idea)
14:23	w/s SCAT team in skiff
14:55	M/S SCAT team in skiff
★ 16:00	M/C/O SCAT Team in skiff lands on Beach
16:56	C/O SCAT members in skiff [pull-to-level] getting off boat
17:53	M/S SCAT Biolog.st walks Rocky Beach Segment
18:06	M/S SCAT Biolog.st kneeling and looking at Beach
18:52	C/O SCAT Biolog.st " : "
19:12	ex/c/o Biolog.st hand in trapped pool of water Assessing

SEE Pg. 3



Spring Shoreline Assessment Team



VID-00244

2017

ARLIS Call Number:

VID-00244

RECEIVED  
FEB 19 1992

Oil Spill Public Information Center  
848 G Street  
Anchorage, AK 99501

SUBJECT: SCAT Beach Assessment

LOCATION: PWS - Disk Island

TAPE: /FORMAT: 3/4"

DATE: 4-21-90

VIDEOGRAPHER: Robert Schaefer

PAGE 1 OF 2

0:00	Color Bars
0:32	W/M/S DEC Team member digs (Bid white Balance)
1:25	<sup>ex</sup> C/U DEC member digging [pan] oily hole <sup>Sound Byte -</sup> "we have another pit here."
1:50	C/U " " on hands and knees digging w/ hands
2:18	C/U [over-the-shoulder] hand reaching in oily hole
2:46	ex/c/u Hand holding oil
3:15	C/U SCAT member makes note of findings [pan] C/U DEC looking into hole
3:32	<sup>★</sup> ex/c/u Hand making notes on map [pull-pan] DEC digging into hole
4:15	M/S SCAT members next to oily hole
4:25	C/U member makes notes [pull-to-reveal] M/S DEC digs into hole, notes made
4:58	ex/c/u oily rock [pull-to-reveal] M/C/U SCAT makes notes
5:52	C/U oily hole
6:12	<sup>★</sup> C/U oily hole [pull-to-reveal] SCAT member makes notes <sup>★</sup> [Sound Byte]
6:50	<sup>★</sup> ex/c/u oily rocks [pull-to-reveal] SCAT member makes notes
7:32	<sup>★</sup> ex/c/u hand digging into oily hole
8:15	<sup>★</sup> ex/c/u hand holding oily rocks - digs
9:00	ex/c/u ADEC hat
9:32	C/U ADEC kneels at hole - Sound Byte "we found consistently more

oiling in this phase .."

SEE PG. 2

196

YID-00244  
Pg. 2

2017

ARLIS Call Number:

VID-00244

SUBJECT: SCAT Beach Assessment

LOCATION: PWS - Disk Island

TAPE: /FORMAT: 3/4

DATE: 4-21-90

VIDEOGRAPHER: Robert Schaefer

PAGE 2 OF 2

	10:38	Sound Byte - (ADEC SCAT member) Peter Montesano "Showering"
★	11:06	C/U Oiled Rocks [slow pan-up] ADEC Sound Byte "consistently more oiled"
★	12:25	Sound Byte (Peter Montesano) "This is by far the worst I've seen on Phase I"
	12:43	Color Bits ENVIRON. TECHNICIAN
★	13:50	C/U SCAT Team lands on Beach
	14:30	w/s SCAT Team unload from skiff
	16:06	m/c/u SCAT Biologists looks among rocks
	16:39	m/s Biologist looks and upturns rocks
	16:49	C/U " "
★	16:57	C/U Biologist looks upon rocks
★	17:24	C/U (Different angle) " Sound Byte (Jim Barry) "idea as recruitment <sup>gas</sup>
	17:39	ex/c/u Biologist hand digs/feels rocks
	18:10	C/U Biologist looks at shellfish on rocks
★	18:28	[pull] C/U Biologist feels rock face, Sound Byte "a lot of little <sup>MOSSIS</sup> <del>things</del>
	←	in here more than I thought there was going to be."
★	18:45	ex/c/u finger points out sea life on rock face
	19:44	Interview - Jim Barry, SCAT Biologist (Background noise is water fill)
	20:56	"... the ability for this system to bounce back from a disturbance like that, I see this system as a pretty good system ..."

End



VID-00245  
Pg. 2

2017

ARLIS Call Number:

VID-00245

RECEIVED  
FEB 19 1992

Oil Spill Public Information Center  
645 G Street  
Anchorage, AK 99501

SUBJECT: SCAT Beach Assessment  
LOCATION: Puss- Disk Island  
TAPE: \_\_\_\_\_ /FORMAT: 3/4"

DATE: 4-21-90

VIDEOGRAPHER: Robert Schaefer  
PAGE 1 OF 2

0:00	OOPS!
0:15	Color Bars
0:50	Interview - Jim Barry, SCAT Biologist
★ 1:16	"...there's still oil in there and they don't appear, on the surface, to have any toxic effects however it may affect reproduction or somehow modify their physiology..."
→	
←	
1:37	[Cutaway] hand on Notepad
1:51	[Cutaway] hand on Rock
2:06	w/m/s Tar on Rocks (soft focus)
2:22	m/c/u Tar on Rocks [PAN]
2:57	m/s Tar on Rocks
3:23	m/s Tar on Rocks (different shot)
★ 3:35	ex/c/u knife scraps off tar, finger wipes tar
★ 4:17	ex/c/u knife scraps off Tar (different shot)
4:52	m/c/u Tar on Rocks
5:02	c/u Tar on Rocks
5:13	c/u Tar on Rocks w/ shell fish -
★ 5:24	ex/c/u knife scraps off Tar



VID-00245

2017

ARLIS Call Number:

VID-00245

FILE 12-1561

**SUBJECT:** SCAT Beach Assessment  
**LOCATION:** PWS - Disk Island  
**TAPE:** /**FORMAT:** 3/4"

**DATE:** 4-21-90  
**VIDEOGRAPHER:** Robert Schaefer  
**PAGE** 2 **OF** 2

6:01	Clu knife Scraps off Tar
6:22	W/M/S Tar on Rocks [PAN] (Soft focus)
6:51	M/S Tar on Rocks [PAN]
7:17	M/S Tar on Rocks
7:39	Color Bars
8:08	W/S SCAT digs into gravel Beach
8:28	M/S " "
8:36	M/Clu SCAT member digs into Beach
8:50	Clu " " kneels & digs w/ hand
9:07	Clu Shovel digs into hole
9:17	ex/clu " " [pull-to-Reveal] members kneeling using hands
9:39	Clu hand digs
10:32	Interview - Peter Montesano (ADEC)
-	"... we try to record representative pits ..."
14:23	Color Bars
14:56	Interview - Peter Montesano (ADEC)
-	"Boulder shadowing" - Boulders hide pockets of oil
17:40	Interview continued "Condition of Beaches and suggested cleanup"
22:09	[cutaway] ADEC Hat

☆☆

☆☆

Good Framing

SEE PG. 2



VID-00246

2017

ARLIS Call Number:

VID-00246

RECEIVED  
FEB 19 1992

Oil Spill Public Information Center  
848 G Street  
Anchorage, AK 99501

LOG SHEET 12-B 61

SUBJECT: Local Response Cleanup  
LOCATION: PWS  
TAPE: 102 / FORMAT: 3/4"

DATE: 4/23/90  
VIDEOGRAPHER: Rob Schaefer  
PAGE 1 OF 2

:00	Color Bars
:20	(Shaky shot from Boat) w/ms workers on Beach
:50	w/s workers on Beach, driftwood & Rocks
1:12	C/U workers in between driftwood
1:42	C/U large pile of bags w/ debris
2:10	C/U " "
2:30	w/s workers on Beach, driftwood & Rocks
2:49	w/ms scene - water, trees, & cliff
3:15	M/CU water & small islets [pull] w/ms water, trees, & cliff
3:54	C/U Bagged debris [pull] w/ms " "
4:54	C/U Sheen in between Rocks
5:17	M/CU Sheens in between Rocks
5:36	M/CU (Follow Action) workers in skiff, pass behind Rock
5:55	M/S workers in skiff, (pass through frame)
6:50	M/S workers bagging oil, pom-poms
7:15	M/CU " "
8:17	C/U " " (Different workers)
8:32	ex/cu pom-pom picked up [pull] C/U workers bagging

SEE Pg. 2



VID-00246  
Pg. 2

2017

ARLIS Call Number:

VID-00246

LOG SHEET 12-B61

SUBJECT: Local Response Cleanup  
LOCATION: PWS  
TAPE: 1052 / FORMAT: 3/4"

DATE: 4/23/90  
VIDEOGRAPHER: Rob Schaefer  
PAGE 2 OF 2

	8:58	ex/cu workers Face [Poll] C/U workers kneeling
★	10:23	M/S workers by driftwood [zoom] C/U Two workers
	11:11	C/U workers retrieving & bagging pom-poms
★	12:34	C/U worker kneeling, bagging debris
	13:11	ex/cu gloved hand picks up oily debris
★★	14:48	C/U plastic bag, hand puts oily debris into
	14:56	C/U pile of oily pom-poms w/ Rake
	15:28	ex/cu Rake head & oily pom-poms
★★	17:27	ex/cu worker w/ sunglasses (Face)
	17:54	ex/cu oily pom-pom (seen between logs)
	18:16	C/U workers work on pom-poms
	18:34	ex/cu " "
★	18:52	ex/cu Hands moving pom-poms [Poll] C/U worker cutting
★★	19:14	C/U worker cutting pom-poms
	19:23	ex/cu " " (hands) [Poll] C/U worker
★	19:53	ex/cu " " [Poll] " "
	20:22	C/U workers pull on: mass of pom-poms
	21:01	ex/cu " "

21:00  
"

End

~~See pg 2~~





VID-00247

2017  
ARLIS Call Number:  
VID-00247

LOG SHEET 12-B61

RECEIVED  
FEB 19 1992

Oil Spill Public Information Center  
648 G Street  
Anchorage, AK 99501

SUBJECT: Local Response Project, winter debris pickup

DATE: 4/23/90

LOCATION: PWS

VIDEOGRAPHER: Rob Schaefer

TAPE: 208/FORMAT: 3/4"

PAGE 1 OF 3

★	:00	ex/cu Man w/hard hat [pull] M/cu cuts pom-pom, throws
	:21	Sound Bite - Jan Jackson (.. oil debris), ADEC
★	:31	C/u Man w/hard hat [pull] M/cu kneeling & sorting pom-poms
★	1:12	[Rack Focus] C/u hands cut pom-poms
	1:34	M/cu two workers cut pom-poms, sort
★	1:54	C/u " " (Different Angle)
★	2:30	C/u worker kneeling & cutting pom-poms
★	2:44	ex/cu hands w/knife cut pom-poms [pull] C/u "
	3:27	C/u worker cuts pom-poms (Different Angle)
★	4:01	C/u worker kneeling [pull] M/cu two workers pick up pom-poms
★	4:16	C/u worker tries to pull apart pom-pom, both workers [center]
	4:32	M/cu two workers carry bagged debris to trash pile
★	5:04	C/u Bags of pom-poms (center frame) bag thrown on pile
★	5:12	C/u worker throwing bag (Follow bag/pull) M/cu Bag hits pile
	5:21	M/cu pile of bags
	5:36	C/u man carrying bag (Follow Action) throws onto pile
	5:55	ex/cu Bags of pom-poms
	6:11	C/u two workers carry bag, throw onto pile

See Pg. 2



VID-00247  
Pg. 2

2017

ARLIS Call Number:

VID-00247

LOG SHEET 12-061

SUBJECT: Local Response Project, winter debris pickup  
LOCATION: PWS  
TAPE: 2052 / FORMAT: 3/4"

DATE: 4/23/90  
VIDEOGRAPHER:  
PAGE 2 OF 3

6:38	Sound Bite - Ted Palmer, Project Coordinator for the Prince
—	William Sound Conservation Alliance (Winter Spill Clean-up)
—	"... these get double bagged now ... Nonorganic Material."
8:12	Interview - Ted Palmer, " "
8:51	Q: What are you picking up, what's in the bags?
10:30	Q: Do you have a ballpark figure of how much debris you've
—	collected since the start up of the program?
12:15	Q: Tell us about the funding of the project?
13:02	Q: Has this project been successful?
13:50	Q: How would you describe the success of the project?
15:00	[Outsery] Hard Hat w/ Emblem of PWSCA
15:14	[ ] ex/cu Walkie-Talkie in pocket
15:33	Interview - Jan Jackson, Team leader w/ PWSCA & Field Monitor for ADEC
16:01	Q: What are you doing out here, why is it important?
16:50	Q: Have you found enough debris to keep you busy?
17:20	Q: What safety precautions are used out here?
17:58	Q: Tell us about your role as a DEC Monitor?
19:10	Q: How much longer will you be working on these
—	beach segments? Will the jobs be done?? SEE PG 3







VID-00249

2017  
ARLIS Call Number:  
VID-00249

LOG SHEET

12-0361

RECEIVED  
FEB 19 1992  
Oil Spill Public Information Center  
648 G Street  
Anchorage, AK 99501

SUBJECT: 1990 Summer Cleanup  
LOCATION: Yalik Glacier Beach  
TAPE: \_\_\_ / FORMAT: 3/4"

DATE: 7/7/90  
VIDEOGRAPHER: Robert Schaefer  
PAGE 1 OF 2

0:00	Color Bars
0:29	Interview - Roger McCimbell, Chief Ranger for Kenai State Parks
1:11	".. These tar mats have pretty much remained the same .."
<del>2:00</del>	" .. it's so thick and has solidified into a tar mat .."
2:41	"It's critical to me because it's part of the state parks system .."
-	".. lower 48 where oil spills have a part of history .."
3:04	"These beaches were pristine, have very little human intrusion."
<del>3:12</del>	"To the general populace it's critical .."
3:32	"What we can do to deal the wounds of the oil spill .."
3:49	[cutaway] DNE patch on hat
4:24	c/o Pogue's hand scrapes tar mat
4:34	c/o Shovel & hand scrapes tar mat [pan] Roger describes oil [pan] tape resistor
5:14	Interview - BAD Audio
-	" "
12:14	M/S Landing C/F
12:27	M/S Vessels name
13:10	M/S Robert scrapes and gathers gravel
13:33	M/C Scoop dumps gravel

See pg. 2



VID-00249  
Pg. 2

2017

ARLIS Call Number:

VID-00249

LOG SHEET 12-061

SUBJECT: 1990 Summer Cleanup  
LOCATION: Yalike Glacier Beach, Port Dick - Mays Cove  
TAPE: /FORMAT: 3/4"

DATE: 7/7/90  
VIDEOGRAPHER: Robert Schaefer  
PAGE 2 OF 2

	13:42	W/MS Robert SCRAPs gravel back to cover furrows
★	14:17	w/ms "
★	14:26	C/U SCOOP SCRAPs backwards
★	15:22	M/CU SCOOP gathers gravel
	17:19	Color Bars
	17:31	W/MS workers collect Mousse - Mays Cove, Port Dick
	17:58	W/MS Lady workers double-Bag
	18:10	M/S workers clean Beach
★	18:40	M/S Mousse covered Rocks
★	18:57	C/U "
	19:10	M/S workers clean Beach
	19:20	C/U Mousse & gravel shoveled into bags
	19:59	M/S workers clean Beach
	20:06	C/U large Rock removed
★	20:28	C/U shovel picking up Mousse (P-W) worker
	20:50	C/U pick used to clean Beach
	21:11	C/U shovel picking up Mousse (P-W) worker
	21:45	W/MS Vessel off shore
	22:03	M/S Name of Vessel



VID-00250  
Pg. 2

2017  
ARLIS Call Number:  
VID-00250

RECEIVED  
FEB 19 1992  
Oil Spill Public Information Center  
648 G Street  
Anchorage, AK 99501

LOG SHEET 12-061

SUBJECT: 1990 Summer spill clean-up  
LOCATION: Yalik Glacier Beach  
TAPE: \_\_\_\_\_ / FORMAT: 3/4"

DATE: 7/7/90  
VIDEOGRAPHER: Robert Schaefer  
PAGE 1 OF 3

0:00	Color B&W
0:29	[Aerials] Yalik Glacier Beach
0:55	[Aerials] "
1:17	[Aerials] "
1:24	[Aerial] "
1:49	[Aerial] "
2:48	[Aerial] "
2:54	w/ms Landing Craft
3:13	MS Bobcat on Beach
3:34	E/O Bobcat operator [pull-to-beach] driving past
3:51	w/ms Bobcat dumping oiled gravel (Asphalt)
4:08	w/s Bobcat Front loader dumping
4:21	w/s clean-up vessels seen off land, Bobcat passes through
—	Roger McCambell and other DNR staff talks to Foreman - passes through
5:34	w/ms Bobcats work
7:01	M/S worker shovels asphalted gravel for Bobcat
7:40	M/S Bobcat scrapes asphalt & scoops up
8:13	M/S Bobcat w/ asphalt drives on Beach

SEE PG. 3



VID-00250

2017  
**ARLIS Call Number:**  
 VID-00250

**LOG SHEET 12-0361**

**SUBJECT:** 1990 Sommer clean-up  
**LOCATION:** Ynlisk Glacier Beach  
**TAPE:** \_\_\_ / **FORMAT:** 3/4"

**DATE:** 7/7/90  
**VIDEOGRAPHER:** Robert Schaefer  
**PAGE** 2 **OF** 3

	9:04	W/MS worker guides Forklift
*	9:12	M/S "
	10:14	M/CU workers tie top of Bag
*	11:03	M/CU Forklift operator
	11:09	M/S Forklift w/ worker guidance picks up bag
*	11:22	C/U Forklift picks up bag [poll-to-keep] workers
	11:53	M/S Forklift kins bag with other bag <del>rest</del>
*	12:03	M/Bobcat with gravel in scoop
*	12:20	C/U "Bobcat Rental" emblem [poll-to-keep] Scoop dumping
*	13:01	M/S Bobcat with full scoop, driving
	13:15	C/U gravel dumped into bags
	13:29	M/CU Lady worker throws out large rocks
*	13:38	M/CU Scoop scrapes and gathers asphalt
	14:13	M/S Bobcat drives up to dump station
	14:17	C/U gravel falls into bags
*	14:52	C/U Bobcat emblem [poll-to-keep] dumping scoop
*	15:18	C/U oiled rocks - Tar Mat
*	15:49	W/MS TAR MAT [PANT]

SEE Pg. 2





VID-00250  
Pg. 3

2017  
ARLIS Call Number:  
VID-00250

LOG SHEET 12-1561

SUBJECT: 1410 Summit Camp NP  
LOCATION: Yalix Glacier Beach  
TAPE: \_\_\_ / FORMAT: 3/4"

DATE: 7/7/90  
VIDEOGRAPHER: Robert Schaefer  
PAGE 3 OF 3

16:12	M/S TAR Mat
16:21	C/U TAR Mat [pan]
16:41	M/S TAR Mat [pan]
★ 16:55	C/U Tar Mat [pan]
★ 18:04	M/S Asphalt Mats
★ 18:32	C/U Asphalt Mat
★ 18:45	ex/cu "
★ 18:58	C/U Shovel breaks up asphalt Mat
19:15	ex/cu Shovel breaking up asphalt
19:47	C/U Shovel breaks asphalt [pan] DNR shoveling
19:54	C/U Shovel. Breaks asphalt - commentary
★ 20:47	C/U Roger McCormick's hand w/ oil
21:11	C/U Roger McCormick's hand [pan] Roger gives commentary
	End



VID-00251

2017

ARLIS Call Number:

VID-00251

RECEIVED  
FEB 27 1992

LOG SHEET 12-B62

Oil Spill Public Information Center  
645 C Street  
Anchorage, AK 99501

SUBJECT: Spill Task Force Tools Beaches  
LOCATION: La Touche Is., Sleepy Bay - PWS  
TAPE: /FORMAT: 3/4"

DATE: 7/24/90  
VIDEOGRAPHER:  
PAGE 1 OF 2

:00	Cdor Bars
:34	[Aerial] Support vessels & Beach in/at Sleepy Bay
1:31	w/s Task force on Sleepy Bay [No sound]
1:45	M/S " " [No sound]
1:59	M/S " "
2:17	w/ms Boat/support vessels, water - seen from shore [PWS]
2:27	M/CU Task force being briefed
2:37	M/CU " " [PWS]
3:17	CU Dennis Kelso w/ group
3:25	w/ms " kelso w/ group
3:36	M/CU Task force being briefed
3:50	w/ms " "
4:02	CU " "
4:18	CU kelso turns talks w/ Coast Guard
4:31	CU Task force [pull] M/S
4:48	CU Exxon spokesman Briefing Task Force
5:06	M/CU Exxon spokesman : -
5:29	M/CU Task Force

See Pg. 2



VID-00251

Pg. 2

2017

ARLIS Call Number:

VID-00251

LOG SHEET 12-B62

SUBJECT: Spill Task Force TOURS Beaches  
 LOCATION: La Touche Is., Sleepy Bay - AWS  
 TAPE: \_\_\_ /FORMAT:  $\frac{3}{4}$ "

DATE: 7/24/90  
 VIDEOGRAPHER: Rob Schaefer  
 PAGE 2 OF 2

☆	5:44	C/U Task Force
☆	5:59	w/s Sleepy Bay Beach Segment oiled
	6:14	w/s " "
	6:38	M/CU Beach and water
	6:52	M/CU Beach Segment, hole in ground
☆	7:09	C/U oiled Rocks nestled under wood
	7:25	w/ms Beach Segment, Driftwood & oiled Rocks
	7:42	C/U oiled Rocks and Driftwood
	8:10	w/s oiled Beach
	8:25	M/CU oiled Beach and driftwood [pull] M/S
		End



VID-00252

2017

ARLIS Call Number:

VID-00252

LOG SHEET 12-B62

RECEIVED  
FEB 27 1992

Oil Spill Public Information Center  
645 O Street  
Anchorage, AK 99501

SUBJECT: Spill Task Force tours Beaches  
LOCATION: La Touche Is., Sleepy Bay & Knight Is., Herings Bay  
TAPE: /FORMAT: 3/4"

DATE: 7/24/90  
VIDEOGRAPHER: Rob Schaefer  
PAGE 1 OF 1

★ ★	:14	M/S Mechanical clean-up on Beach (Backhoe)
	:24	C/U SCOOP picks up Rocks [Follow Arrow] W/MS dumps
★ ★	:42	C/U Scoop picks up Rocks
★ ★	:55	M/CU Scoop dumps Rocks <del>+</del> Small Dozer working in Background
★	1:20	W/S Mechanical clean-up
	1:42	M/CU operator of Backhoe
★ ★	2:04	M/CU Task Force walks Beach [pull] W/MS - Sleepy Bay
		End



VID-00253

2017

ARLIS Call Number:

VID-00253

RECEIVED  
FEB 27 1992

LOG SHEET 12-B62

Oil Spill Public Information Center  
645 G Street  
Anchorage, AK 99501SUBJECT: Spill Task Force Tools Beaches  
LOCATION: Knight Is., Herring Bay  
TAPE: /FORMAT: 3/4"DATE: 7/24/90  
VIDEOGRAPHER: Rob Schaefer  
PAGE 1 OF 1

00	Color Bais
	Distorted picture
	sound okay
	Interview - Dennis Kelso, Commissioner of DEC
14:34	
15:02	"the monitoring study shows... by the end of next summer"
16:02	"The key here is... from the end of this summer."
16:32	"the state here has some... the state wants to do."
18:10	"The state isn't just a special... sure that's accomplished."
19:04	"the issue here is getting... job done in that way."
19:58	Color Bais
20:03	M/S [Follow Actaw] Kelso walks w/ Task Force - digs oil
20:54	M/S Task Force member digs for oil
21:02	CU Stick dips into oily water [pull] Kelso holding stick
21:21	M/S Kelso kneeling w/ stick
21:29	M/CO Kelso & Task Force [Follow Actaw] M/S Kelso scrapes oil
22:01	M/CO B-C Representative Bessel down to oil
22:20	M/S Task Force walks beach



VID-00254

2017

ARLIS Call Number:

VID-00254

RECEIVED  
FEB 27 1992

LOG SHEET 12-062

Oil Spill Public Information Center  
645 G Street  
Anchorage, AK 99501

SUBJECT: DEC Press Flight  
LOCATION: LaTouche Island, Sleepy Bay,  
TAPE: #1 /FORMAT: 3/4" Eleonor Island

DATE: 8-6-90  
VIDEOGRAPHER: Rob  
PAGE 1 OF 3

00:00	Bars
:32	WS workers loading bags of oily debris into zodiac skiff
:44	CU " " " " " " " "
:57	MCU follows bag being passed along down to skiff
1:08	WS workers on rocks
1:30	DEC inspectors on beach - they get into zodiac skiff
2:26	CU DEC people in skiff - pull wide - they start engine and leave.
3:26	WS from beach - cove w/ skiff & float plane - <sup>zoom to MS</sup> of guy driving skiff to beach
4:25	MS skiff landing on beach
4:42	- oily rocks - WS w/ foilage in BG
6:31	Variety of shots of same
6:55	MCU beach grass and oily gravel in foreground
7:18	ECU oily gravel on beach surface
7:37	MS mousse patch w/ beach grass in BG
7:52	CU oily gravel - rack focus to foreground oily gravel
8:06	MS mousse patch
8:20	CU oily gravel, sticks, pine needles, etc.

SEE PG. 2



VID-00254

Pg. 2

2017

ARLIS Call Number:

VID-00254

LOG SHEET 12-A62

SUBJECT: DEC Press Flight

DATE: 8-6-90

LOCATION: La Touche Island, Sleepy Bay,

VIDEOGRAPHER: Rob

TAPE: #1 /FORMAT: 3/4" Eleanor Island

PAGE 2 OF 3

8:31	MWS oily gravel - pan across beach
8:58	oily gravel, clean rock, beach grass MS
9:12	MCU oily gravel beach surface - pan across beach <sup>- CONTRAST -</sup> to deep water
9:40	WS oily rock wall formation
9:58	MS of oiled section of rock wall formation
10:17	CV oiled rock wall formation
10:32	ECU " " " "
10:46	MWS oiled rock formation
11:02	MS oily water running thru tide pool
11:21	MCU " " " " " "
11:46	MS " " " " " "
12:08	beach surface WS - large oiled rock formation protruding
12:40	MS skiff driver - (from inside skiff)
13:14	landing on beach - (from skiff)
13:33	WS DEC <del>workers</del> <sup>inspectors</sup> standing in front of rock face on beach
13:43	MS " " walking along rock formation
14:00	WS DEC inspectors in orange survival suits walk beach
14:17	MS DEC inspector w/ shovel - pull wide reveals another

DEC inspector in BG on a large oily rock formation

SEE Pg. 3



VID-00254  
Pg. 3

2017  
ARLIS Call Number:  
VID-00254

LOG SHEET 12-B62

SUBJECT: DEC Press Flight  
LOCATION: La Touche Island, Sleepy Bay,  
TAPE: #1 /FORMAT: 3/4" Eleanor Island

DATE: 8-6-90  
VIDEOGRAPHER: Rob  
PAGE 3 OF 3

14:30	WS DEC inspector on large oily rock formation
14:56	MS raingear-clad workers inspecting pom poms & boom on beach
15:21	MCU EXXON sticker on worker's helmet
15:44	CU oily pom pom on beach, pull to WS to reveal workers
16:08	MS several workers inspecting pom poms on beach
16:43	Guy on 4 wheeler takes off down beach - workers in FG
16:51	WS from beach (waves lapping) looking out at boat anchored in cove.
17:58	MS waves lapping at tideline
18:14	WS several boats at anchor
18:54	WS looking down beach, waves lapping - skiff motoring toward shore.
19:20	CU waves lapping on beach
19:48	CU oily tide pool - wave movement in pool
20:03	MCU kelp, pop weed on tide line, waves crashing over them
20:29	WS workers walking down <sup>oily</sup> beach
20:59	WS very oily-looking beach
21:17	MS " " " "
21:31	" " " " w/trees in BG
21:47	CU oily surface rocks
22:08	MS " " "





VID-00255

2017  
 ARLIS Call Number:  
 VID-00255

RECEIVED  
 FEB 27 1992

LOG SHEET 12-B 62

Oil Spill Public Information Center  
 845 G Street  
 Anchorage, AK 99501

SUBJECT: DEC Press Flight  
 LOCATION: Sleepy Bay  
 TAPE: #2 /FORMAT: 3/4

DATE: 8-6-90  
 VIDEOGRAPHER: Rob  
 PAGE 1 OF

:00	Bars
:30	MS oily Rock beach surface
:46	CU 3 oily stones
1:05	ECU mousse patch on rock surface
1:25	MS oily rock beach surface w/ <sup>really</sup> goopy spot center screen hand reaches in, picks up rock to reveal.... oil!
2:03	ECU revealed oil patch from removed rock - <sup>hand poke</sup> around <sub>with stick</sub>
2:48	MS oiled rock beach surface - hand removes rocks, wipes fingers on oily substrate; shows oily hand to camera
4:05	DEC guy digs into beach w/ shovel - zoom to oiled substrate
4:19	Soundbite that makes very little sense from DEC guy - clipped
4:34	WS of oily beach tideline - driftwood, forest in BG
4:57	MS " " " "
5:15	MS " " " "
5:26	ECU oil on log surface
5:46	" " " " "
6:19	shaky pan down oily log - out of focus
6:58	oil sheen on water at shoreline - WS
7:18	" " " " ECU
7:38	waves crashing on oily rock beach - several shots



VID-00256

2017  
ARLIS Call Number:  
VID-00256

LOG SHEET 12-062

RECEIVED  
FEB 27 1992

Oil Spill Public Information Center  
645 G Street  
Anchorage, AK 99501

SUBJECT: Natural Resource Damage Assessment Terms  
LOCATION: PWS - Disk Island (Northeast side)  
TAPE: /FORMAT: 3/4"

DATE: 8/14/90  
VIDEOGRAPHER: Rob Schaefer  
PAGE 1 OF 1

00	Color Bars
:33	[Aerial] SCENZ Mtus and Glaciers
7:31	Color Bars
7:47	[Aerial] NRDA Boat Harbored at Disk Island
7:55	[ " ] "
8:11	[ " ] "
8:48	[ " ] "
9:30	[Boat view] NRDA Boat "Sould Pacer"
9:46	[ " ] "
10:22	Color Bars
10:30	Interview - Dave Sale, ANEC (NRDA crew)
12:06	"The sediment traps are PVC ... Various parts of the world."
12:38	"We left them over winter ... some sediments collected."
13:40	"The traps <del>are</del> are intended ... and from beach."
14:22	"we will come back in ... it remains to be seen."
14:53	"Sediment traps that are ... to see what comes out of this."
18:00	"This is one of those ... course the analytical work."
20:20	"All the scientists would ... remains to be seen over time."
21:38	"What we're basically trying ... maybe happening subtidally."

★

★★★

★

★

★

★

★★

★★



VID-00257

2017

ARLIS Call Number:

VID-00257

RECEIVED  
FEB 27 1992Oil Spill Public Information Center  
845 G Street  
Anchorage, AK 99501SUBJECT: Natural Resource Damage Assessment  
LOCATION: PWS- ~~Block Island~~, Block Island  
TAPE: \_\_\_ /FORMAT: 3/4"DATE: 8/14/90  
VIDEOGRAPHER: Rob Schaefer  
PAGE 1 OF \_\_\_

1:00	Color B&W
1:33	W/MS Bow of ship looking towards water
1:23	M/S " "
* 2:01	M/S " "
2:43	M/CU Captains piloting vessel
* 3:08	M/CU " " looking through binoculars [zoom] C/U "
3:54	C/U Outside view from Captains Seat
4:09	C/U " "
6:54	M/S Skiff being lowered into water
* 7:53	M/CU Diver hands down air tanks to skiff
* 9:07	<del>M/CU</del> DIVERS IN BOAT
9:42	M/CU Diver putting on Tank
* 10:02	M/CU " " (Different Angle)
10:38	M/CU Diver helps other diver w/ tank
10:51	C/U Buckles Fastened
* 11:42	M/CU Two Divers and Assistant drive off in skiff
12:12	W/MS Sediment trap tubes used by divers
12:40	C/U Bottom of trap [PEN] C/U top of trap

SEE Pg. 2



VID-00257

Pg. 2

2017

ARLIS Call Number:

VID-00257

12-10-62

SUBJECT: Natural Resource Damage Assessment  
 LOCATION: PWS - Block Island  
 TAPE: /FORMAT: 3/4

DATE: 8/14/90  
 VIDEOGRAPHER: Rob Schaefer  
 PAGE 2 OF 2

★	13:16	C/U Top of sediment traps [pan] C/U Bottom of trap
	13:56	C/U Top of sediment trap
★★	14:14	C/U inside look of sediment trap
★	14:28	C/U Top of sediment trap [poll] M/CU Bottom of trap
	15:16	ex/cu Surface diver [poll] assistant in skiff
★★	16:52	ex/cu diver in water receives bag, goes back down.
	17:36	M/S white buoy bobbing
★★	18:19	C/U crane polling [pan] M/CU follow line to bubbles in water.
★	18:38	M/CU Bubbles in water [zoom] C/U diver
	19:08	M/CU Bubbles in water, crane line
	19:20	M/S " " "
★★	19:35	M/S Diver surfaces talks to crane operator
★★	19:53	M/CU Both divers surfaced holding sediment traps
★★	20:02	ex/cu Diver talking
★★	20:12	ex/cu Diver working [poll] M/CU Both divers, sediment traps
	21:18	C/U Diver working
★★	21:56	M/S Sediment trap lifted from water
		END



VID-00258  
Pg-2

2017  
ARLIS Call Number:  
VID-00258

RECEIVED  
FEB 27 1992

Oil Spill Public Information Center  
845 G Street  
Anchorage, AK 99501

SUBJECT: Natural Resource Damage Assessment Team  
LOCATION: PWS- [REDACTED] Block Island  
TAPE: /FORMAT: 3/4"

DATE: 8/14/90  
VIDEOGRAPHER: Rob Schaefer  
PAGE 1 OF 2

:00	Color Bars
:34	ex/cu Diver IN water talking
1:14	M/cu Diver prepares replacement sediment trap
1:40	M/cu Sediment trap lowered into water
2:25	C/cu Filtering water into traps (poll) M/S "
3:25	M/cu Diver dives into water
3:58	ex/cu Crane line fed into water
4:07	C/cu Crane head
4:19	M/cu Crane operator
4:34	C/cu Crane operator [Follow Action]
5:03	C/cu Crane line dangling
5:15	C/cu Diver gives ok. sign
6:03	C/cu Diver waves
7:58	Color Bars
8:10	Interview - Sandy Wyllie-echevverria - Science Graduate
-	Explains what they're doing
9:54	Q: Why is the study important?
10:30	Q: How long is the study?

★  
★  
★  
★  
★  
★  
★  
★  
★





VID-00259

2017

ARLIS Call Number:

VID-00259

RECEIVED  
FEB 27 1992

LOG SHEET 12-B62

Oil Spill Public Information Center  
645 G Street  
Anchorage, AK 99501

SUBJECT: Mechanical Cleanup, Oily Beaches DATE: 8-21-90  
LOCATION: LaTouche Island, Evans Island VIDEOGRAPHER: Rob  
TAPE: /FORMAT: 3/4" PAGE 1 OF 2

:00	Bars
:30	crane picks up sacks of oily debris WS
:38	MCU bucket of crane lifting bag, workers - crane drives down beach; deposits bag into a pile of bags
1:43	MCU crane cab & operator
2:07	cu bag being set down on beach - worker unhookes cables; crane drives down beach
3:19	MS oily beach tideline
3:26	MCU oily debris, rocks
3:39	CU of same pan
3:57	ECU oily rocks & sand
4:07	WS oiled beach looking toward land
4:18	MCU several oily rocks
4:28	CU Mousse globules caked on rock
4:45	ECU same
4:59	WS of beach
5:19	CU hand dig in sand w/stick, deposity oily sand on a rock
5:35	ECU oily sand oozing

SEE PG. 2







VID-00260

2017  
ARLIS Call Number:  
VID-00260

RECEIVED  
FEB 27 1992  
Oil Spill Public Information Center  
845 G Street  
Anchorage, AK 99501

LOG SHEET

12-1362

SUBJECT: Native Corporation spill four  
LOCATION: PWS - Chenega Bay  
TAPE: \_\_\_ / FORMAT: 3/4

DATE: 8/21/90  
VIDEOGRAPHER: Rob Schaefer  
PAGE 1 OF 1

1:00	Color Bars
6:34	Panel Board Member Meeting continued
↓	— LEE STRATTON
8:33	—
8:43	W/MS Village houses
★ 9:07	W/S Street, MTN, and houses
★ 9:38	M/S Village houses (ATV crosses by)
9:57	W/MS Village houses and church
10:12	M/S Wooden Bear Statue
★ 10:32	clo Bears head
★ 10:57	clo " "
11:08	M/co Bear
★ 11:21	M/S Bear full length [zoom] clo Bear head
11:42	W/S MTN, water, houses & people
★ 11:57	M/S MTN, water, and houses
12:25	W/MS MTN, House, and street. (ATV crosses)
★ 12:52	M/S Houses and MINS.
	Color Bars

End



VID-00261

2017

ARLIS Call Number:

VID-00261

RECEIVED  
FEB 27 1992

Oil Spill Public Information Center  
845 G Street  
Anchorage, AK 99501

LOG SHEET 12-1562

Barrow Is. (USIOA)

SUBJECT: Interview, Aerials  
LOCATION: Barrow, G.O.A. - Barrow Is.  
TAPE: /FORMAT: 3/4"

DATE: 8/23/90  
VIDEOGRAPHER: Rob Schaefer  
PAGE 1 OF 2

★ ★  
★  
★  
★ ★  
★  
★  
★  
★

:00	Color Bars
:34	Interview - John Martin, Refugee Manager - U.S. Fish & Wildlife Service
:58	"The Fish and Wildlife's position is... Next Spring comes around"
1:26	"Ideally the thing to be... any oil to be released."
2:10	"Last year we suggested to... Storms can clean them"
2:40	"If the oil isn't removed... don't have to worry about that."
3:50	[cutaway] US F&WS Patch (Big bird kill possible, like oil spill)
4:03	[cutaway] "
4:15	[cutaway] "
4:26	[cutaway] "
4:42	Color Bars
5:00	[Aerial] Barrow Islands
6:12	[Aerial] "
7:40	[Aerial] " (Segment USIOA)
7:57	[Aerial] "
8:54	[Aerial] "
11:26	[Aerial] " "
12:28	Color Bars

SEE PG. 2



VID-00261  
Pg-2

2017  
ARLIS Call Number:  
VID-00261

2-B62

**SUBJECT:** Green Islands, (USIA)  
**LOCATION:** G.O.A. Baiten Is. (USIA)  
**TAPE:** \_\_\_ / **FORMAT:** 3/4"

**DATE:** 8/23/90  
**VIDEOGRAPHER:** Rob Schaefer  
**PAGE** 2 **OF** 2

	12:44	W/MS	MTN., Beach, and Surf
A	13:16	M/S	" "
A	13:46	W/MS	" " (Audio)
A	14:25	M/S	" "
	14:41	W/MS	" " (Seen from Storm Berm)
	15:32	M/CU	Surf and Beach
AA	16:00	C/U	" " (Shows pebbles being moved)
A	16:21	W/S	MTN, Beach, and Surf
	17:49	W/S	" "
AA	18:46	W/MS	Beach, Surf, and Driftwood
AAA	19:10	W/MS	" " [PAN]
	19:41	W/S	Beach, MTN, and Surf
AAA	20:30	W/MS	Logs, MTN, Surf
			End



VID-00262

2017  
**ARLIS Call Number:**  
 VID-00262

**RECEIVED**  
 FEB 27 1992

Oil Spill Public Information Center  
 645 G Street  
 Anchorage, AK 99501

LOG SHEET 12 B62

**SUBJECT:** Barren Islands (US10A)  
**LOCATION:** Same  
**TAPE:** 2 / **FORMAT:** 3/4"

**DATE:** 8/23/90  
**VIDEOGRAPHER:** Rob Schaefer  
**PAGE** 1 **OF** 3

	:00	Color Bars
	:32	w/ms MINS, Logs, and oil collected in Trench
	:50	C/u Oil in Trench
	1:06	M/cu " "
★★	1:42	ex/cu oily Rocks
	2:00	ex/cu oily Rocks [pen]
★	2:26	M/cu oil in Trench
★★	2:55	ex/cu oily Rocks
★★★	3:14	ex/cu shovel scoops oily Rocks
★★	3:29	C/u shovel digs hole into oily Rocks, oil measured
★	4:02	C/u [over the shoulder] DNR Field worker digs hole
★★★	4:53	<sup>ex</sup> C/u Hand w/ surgical glove digs in oil
AAA	5:15	ex/cu " " [pen] DNR Field worker
	6:04	M/S DNR and DEC Field workers inspecting oily trench
AA	6:14	M/cu " "
	6:41	w/ms Dave and Rossel measure depth of subsurface oil
	6:51	C/u Rossel looking through scope
	7:26	M/cu [over the shoulder] Dave holds stick for measurement

SEE Pg. 2

214

VID-00262

Pg. 2

2017

ARLIS Call Number:

VID-00262

2=1562

SUBJECT: Brien Is. (US10A)

LOCATION: Site

TAPE: 2 / FORMAT: 3/4"

DATE: 8/23/90

VIDEOGRAPHER: Rob Schaefer

PAGE 2 OF 3

7:43	C/U Dave (DWR) points to measurement
8:00	ex/cu " "
9:06	W/MS Dave and Russel walk Beach
9:23	M/S " "
9:37	M/CU " " [PAN]
9:54	C/U Boots walking on gravel
10:05	C/U [Low Angle]
10:17	W/MS Russel and Dave dig site
10:30	M/S " "
10:43	M/S " "
10:52	M/CU " [Zoom in] CU oil patches measured
11:11	ex/cu oil layer measured
11:38	ex/cu measuring tape [PAN] ADFC worker
11:56	M/CU ADFC and DWR field workers measure subsurface
12:09	C/U " "
12:22	ex/cu Russel looking through scope
12:45	C/U Dave holding stick: [Zoom] finger pointing
13:00	ex/cu finger pointing

see Pg. 3



VID-00262  
Pg. 3

2017

ARLIS Call Number:

VID-00262

LOG SHEET 12-1362

SUBJECT: Barren Islands (6510A)

LOCATION: Same

TAPE: 2 / FORMAT: 3/4"

DATE: 8/23/90

VIDEOGRAPHER: Rob Schaefer

PAGE 3 OF 3

★	13:14	C/U [Low Angle] Dave holding and pointing
★	13:53	C/U Tape measure stretched across beach
	14:12	W/S Tape across Beach, Dave far off w distance
★★	14:33	C/U Tape on Rocks, Boots walk by
★	14:43	C/U Russel holding stick [PAW] holding tape
★	15:18	C/U Tape (50m) on Rocks, stick placed w ground marker
	15:45	C/U Tape reeled in
★	15:56	C/U hands feeling in tape
★	16:11	C/U [over the shoulder] Russel walks tape
	16:29	Color Bars
	17:07	W/S MIN, Beach, and SURF
★	17:40	M/S " "
	18:06	M/CU MINS & SURF [pull] w/s
	18:37	M/CU " " [slow pull] w/s
★	19:22	M/CU Sewer MINS [pull] Russel taking samples in Trench
	19:38	C/U Hand in Sample Box
★	19:58	C/U Two Sample SWS:
★	20:06	C/U Russel inserts hand into glove
★	20:38	C/U Tongue depressor used for sample taking
★	20:49	ex/cw Samples placed in jars
★	21:00	ex/cw Tongue depressor scraps sediments



VID-00263

2017  
**ARLIS Call Number:**  
 VID-00263

**RECEIVED**  
 FEB 27 1992

Oil Spill Public Information Center  
 645 G Street  
 Anchorage, AK 99501

LOG SHEET 12-B 62

**SUBJECT:** Barrow Islands (US10A)  
**LOCATION:** Same  
**TAPE:** 3 / **FORMAT:** 3/4"

**DATE:** 8/23/90  
**VIDEOGRAPHER:** Rob Schaefer  
**PAGE 1 OF 3**

	:00	Color Bars
AA	:33	C/U Samples placed in Jar
	:41	C/U ADEC Hst
AAA	:46	ex/cu Samples placed in Jar
A	1:05	M/CU Dave digs hole for samples
A	1:12	C/U Shovel scriping
A	1:23	C/U Dirt Flung
AA	1:41	C/U Shovel scrips Rocks, expose oil
AA	2:06	M/CU Russel walks to newly exposed hole
A	2:33	C/U Hand holding sample jars
AA	2:55	ex/cu Tongue depressor scrips [PAN] Sample Jars
AA	3:15	M/CU Russel [PAN] Samples placed in jars
AA	3:46	M/S Russel walks to newly exposed hole
AA	4:10	C/U Samples placed in jars
A	4:45	M/CU Russel takes samples, digging
A	5:20	C/U Boot and oily Rocks
AA	5:57	ex/cu Shovel digs thick oil and Rocks
	7:00	M/CU Dave digs into gravel

See Pg. 2



VID-00263  
Pg. 2

2017

ARLIS Call Number:

VID-00263

LOG SHEET 12-B 62

SUBJECT: BARNEN Islands (US10A)

LOCATION: Same

TAPE: 3 / FORMAT: 3/4"

DATE: 8/23/90

VIDEOGRAPHER: Rob Schaefer

PAGE 2 OF 3

★	7:20	ex/cu oil and Rocks - slime off shovel
	7:47	C/u Lots of oil and Rocks shoveled
★	7:55	ex/cu Oil slimes off of shovel [pan] hits ground
★	8:47	C/u Dave holds shovel [pan] shovel w/oil
★	10:00	ex/cu Thick oil w/ Rocks - oozing
★	10:23	[Back focus] ex/cu oil w/ Rocks
★	10:40	[Back focus] ex/cu " "
★	10:58	ex/cu Shovel of oil and Rocks dumped - oozing
★	11:24	exx/cu Rock oozes down pile
★	12:05	M/cu Shovel piles oily Rocks [zoom] C/u
★	12:33	ex/cu oily Rocks - oozing
	12:58	[Back focus] ex/cu oily Rocks
	13:16	Interview - Russell Kunibe, Environmental Field Officer II ADEC

SEE Pg. 3







VID-00265

2017  
ARLIS Call Number:  
VID-00265

RECEIVED  
FEB 27 1992

Oil Spill Public Information Center  
645 G Street  
Anchorage, AK 99501

SUBJECT: Governor's tour of spill beaches  
LOCATION: PWS (Leeward), La Touche Is., Sleepy Bay  
TAPE: 1 / FORMAT: 3/4"

DATE: 9/6/90  
VIDEOGRAPHER: Rob Schaefer  
PAGE 1 OF

	00	Color Bars	
	033	C/U Governor in helicopter	
*	052	C/U " "	3:20 nods, points - land, water in BG
**	5:48	C/U " "	3:52 Kelso from front 4:48 Sunlight across cowper
**	6:30	C/U " "	flying close to beach - inspecting shoreline intently
	6:56	Color Bars	
	7:33	M/CU Governor and Kelso talk w/ DEC Monitors	La Touche Sleepy Bay
	8:51	M/CU Opposite side of [unclear] " "	
	10:17	M/CU Kelso and Cowper	
	11:51	M/S Gov's group kneels over to look at Bioterrestrial Rocks	
	11:58	C/U Governor kneels over	
	12:20	M/CU Governor inspecting Rock	
	12:32	C/U Inspected Rock	
**	13:30	C/U Governor receives explanation [unclear] C/U Kelso	
	15:25	M/S Cowper and crew walk Beach (away from camera)	
*	16:00	C/U Cowper stands up walks past Rock	
	16:46	M/C Cowper in Boat talks w/ DEC Monitor	
	17:42	M/S Dale Gardner (DEC Monitor) talks to Cowper	

SEE pg. 2



VID-00265  
Pg. 2

2017

ARLIS Call Number:

VID-00265

LOG SHEET

12-B 62

SUBJECT: Governor's tour of Spill Beaches

LOCATION: La Touche Island, ~~LA~~

TAPE: \_\_\_\_\_ /FORMAT: 3/4

DATE: 9/6/90

VIDEOGRAPHER: Rob Schaefer

PAGE 2 OF 2

★ 18:43	M/CO ADEC Monitor talks w/ Cowper
★ 19:44	C/O Brian Fitz (ADEC Monitor) - COMMENTS
22:10	C/O Cowper listens to Monitor
	End



VID-00266

2017

ARLIS Call Number:

VID-00266

RECEIVED  
FEB 27 1992

## LOG SHEET

12-B

Oil Spill Public Information Center  
645 G Street  
Anchorage, AK 99501

SUBJECT: Governor Cowper's tour of spill beaches  
 LOCATION: La Touche Is.  
 TAPE: \_\_\_\_\_ / FORMAT: 3/4"

DATE: 9/6/90  
 VIDEOGRAPHER: Pds Schaefer  
 PAGE 1 OF 2

1:00	Color Bars
1:14	M/W Governor rides in boat
2:30	M/S Governor and crew walk beach (away from camera)
2:54	C/W Cowper talking, work crews in back.
3:06	W/S Spill workers dumping Buckets of oil into SuperSacks
3:16	M/S " "
3:32	M/S pile of 5 yellow Buckets
4:34	C/W Stick moves thick goopy Mousse onto Rock
4:47	ex/cw Mousse oozes down Rock [poll] C/W
5:17	C/W Mousse on Rock [PAW] C/W ooze on water
7:27	M/S Gail Eversoff talk w/ Cowper
8:32	C/W Gail Eversoff " [poll] Cowper
8:42	M/S Gail Eversoff talks to the Governor about Substance
9:29	[Back Focus] C/W oily Rock
10:07	WMS Grass and Rocks, shiny oil in foreground
10:26	[Back Focus] C/W oiled Rock
10:36	M/W oiled Rocks

SEE PG. 2



VID-00266  
Pg. 2

2017

ARLIS Call Number:

VID-00266

LOG SHEET 12-1362

SUBJECT: Governor Cowpar's Oil spill tour  
LOCATION: PUS - La Touche Is. (LA-200)  
TAPE: 2 / FORMAT: 3/4"

DATE: 9/6/90  
VIDEOGRAPHER: Bob Schaefer  
PAGE 2 OF 2

	10:49	Color Bars
	11:07	Interview - Dale Gardner, Field Supervisor for DEC
	11:34	Q: Cleanup is coming to an end. how do you think it has gone?
★	12:28	Q: How would you characterize the beaches in the AWS? "
★	13:27	Q: Is the main problem subsurface oil?
	14:10	Q: How was the cooperation between Faxon and State?
★	14:29	Q: How about the cooperation between Coast Guard and State?
★	15:15	Q: How important was the State Role of monitoring cleanup?
	16:13	Q: In your opinion what will the beaches be like next year?
	16:48	Q: Graphically explain the status of the beaches?
	18:10	Q: Should the State launch any of its own cleanup projects.
	18:35	[Cutaway] ADEC Hold Hat w/ Name
	18:49	Color Bars
	19:00	Interview - Gail Evanoff, Vice Pres. of Corporate Ops for <sup>Chenega</sup> Corporate
	19:24	Q: What do the Chenega people do here?
★	20:00	Q: How would you describe the condition of the beaches?
★	20:23	Q: Can these areas be used for subsistence hunting now?
	20:45	Q: What role should the local people and government <sup>have over</sup> cleanup?
★	21:23	Q: What do think of the cleanup and monitoring structure?



VID-00267

2017  
**ARLIS Call Number:**  
 VID-00267

**LOG SHEET 12-0362**

**RECEIVED**  
 FEB 27 1992  
 Oil Spill Public Information Center  
 845 G Street  
 Anchorage, AK 99501

**SUBJECT:** Governor Cowper's oil spill tour  
**LOCATION:** PWS - La Touche Is. (LA-000)  
**TAPE:** /**FORMAT:** 3/4"

**DATE:** 9/6/90  
**VIDEOGRAPHER:** Rob Schaefer  
**PAGE 1 OF 3**

0:00	Color Bars
0:35	Interview - Gail Evanoff, V. Pres. of Corporate OPS for Chesega Corporation
* 0:50	Q: What do you think of the studies that say Mother Nature <sup>has cleaned</sup> up?
* 1:40	Q: What are your feelings when you come out to a beach like this?
2:17	Color Bars
2:41	M/CU Governor talks w/ worker
<del>3:15</del>	W/MS Backhoe works beach (tilling)
* 3:33	M/S " [PAN] M/S workers with snare boom
3:50	W/MS workers w/ snare boom
* 4:02	M/S Lady worker w/ boom, Backhoe in background
4:17	M/CU Backhoe operator
* 4:53	M/S Backhoe tilling beach
* 5:09	C/U Beach, Backhoe track and blade
* 5:31	C/U gloved hand picks up oiled gravel [PAN] C/U Governor
* 5:48	C/U " "
* 6:02	[Zoom Rack Focus] EX/CU oiled gravel
6:43	M/CU Snare Boom and show [Zoom] C/U show in water
7:00	W/S oiled shoreline, water, and snare boom

SEE Pg. 2



VID-00267  
Pg. 2

2017

ARLIS Call Number:

VID-00267

LOG SHEET 12-B62

SUBJECT: Governor Couper's Oil Spill tour  
LOCATION: PWS - Eukow Island  
TAPE: \_\_\_\_\_ /FORMAT: 3/4"

DATE: 9/6/90

VIDEOGRAPHER: Rob Schaefer  
PAGE 2 OF 3

	7:11	M/CU Oiled material, surf w/ backhoe in BG
	7:26	Color Bars
★	8:08	C/U Governor asks a question [pen] C/U Peter Montesano, ADEC
	8:51	M/S Governor and crew talks w/ Monitor
★	9:33	W/MS Spill workers doing mechanical cleanup
★	9:45	C/U Worker w/ VERO Hat [pen] shovel digging gravel
	10:09	C/U Buckets, gravel shoveled into.
	10:28	C/U Buckets, " [pen] worker
	10:55	C/U Worker w/ Extra Hat, dig
★	11:20	M/CU Governor Couper shakes hands w/ workers
	12:52	Color Bars
	12:57	Interview - Peter Montesano, ADEC Beach Monitor
★	14:00	Q: What is your general assessment of this year's cleaning?
★	14:50	Q: What do you think needs to be done next year?
	16:05	Q: Do you think there should be local involvement?
★	16:50	Q: How are the cleanup guys doing?
	17:49	[contingent] ADEC Hard hat
	18:12	Color Bars

SEE Pg. 3





220

VID-00268

2017  
ARLIS Call Number:  
VID-00268

RECEIVED  
FEB 27 1992  
Oil Spill Public Information Center  
645 G Street  
Anchorage, AK 99501

B62

SUBJECT: Governor Cowper foils oil spill beaches  
LOCATION: PWS- Knight Island, Point Aden  
TAPE: \_\_\_ / FORMAT: 3/4"

DATE: 9/6/90  
VIDEOGRAPHER: Rob Schaefer  
PAGE 1 OF 2

0:00	Color Bars
* 0:33	W/S Governor Cowper and crew on staff [zoom] M/S
1:31	M/CO Governor Cowper lands on Beach
* 2:08	W/MS SCEN.R M.W. off of Point Aden
* 3:02	M/S Governor walks Beach, stops and points at pit.
3:39	M/CO Governor watches oil being found
4:06	M/CO Pit dug on Beach, Feet surrounding
* 4:28	CU city Park on shovel [pull] M/CO Governor and Kelso
* 5:04	CU Governor watches Kelso digging into pit
* 5:22	M/CO Kelso digs [pull] CU shovel in hole
5:37	M/CO Governor handles oil Kelso is holding.
6:00	Interview - Governor Steve Cowper
* -	Q: What's your impression of the beaches seen today?
* 6:36	Q: What sort of cleanup should take place next year?
7:31	Q: What do you think of the cooperation from the State Minister?
* 7:55	Q: Should Mother Nature take over from here?
* 8:45	Q: What other values besides cleaning beaches is involved?
9:34	Color Bars

SEE PG. 2





VID-00270

2017

ARLIS Call Number:

VID-00270

RECEIVED  
FEB 27 1992Oil Spill Public Information Center  
645 G Street  
Anchorage, AK 99501

EQU STREET 12-1363

SUBJECT: Dirty Dozen Suspect  
 LOCATION: PWS - Knight Island, Bay of Isles  
 TAPE: /FORMAT: 3/4"

DATE: 9/8/90  
 VIDEOGRAPHER: Rob Schaefer  
 PAGE 1 OF 2

0:00	Color Bars
0:35	[Aerial] Bay of Isles
1:03	[ ] Bay of Isles, Sheen
2:30	[ ] " , Sheen
3:21	[ ] " , Sheen
4:47	[ ] , load into Bay
6:26	Color Bars
6:40	W/MS Bay of Isles
7:15	W/MS " "
7:47	M/S " "
8:24	W/MS Bay of Isles, lots of swampy foreground
8:54	C/U Sheen on water
9:20	C/U Joe lifts oily rock wipes Bottom
10:02	C/U Joe holds an sediment trap mat, wipes oily rock
11:14	ex/cu Joe's hand wipes rock [polls] C/U " "
11:40	ex/cu oil
12:00	ex/cu oily rock
12:52	ex/cu Sheen [polls] M/cu Sheen extending

SEE Pg. 2





VID-00271

2017  
ARLIS Call Number:  
VID-00271

LOG SHEET 12-13 63

SUBJECT: Beach Workers  
LOCATION: La Tache Island, Sleepy Bay (LA 200)  
TAPE: /FORMAT: 3/4"

DATE: 9/8/90  
VIDEOGRAPHER: Rob Schaefer  
PAGE 1 OF 2

1:00	Color B&W
1:32	<sup>ext</sup> w/s Beach workers on Rock Beach
1:02	w/s "
1:24	w/s "
1:40	w/ms "
2:05	m/s "
2:25	M/W Worker dumps buckets of gravel into Super Sack
2:41	C/W Shovel digs, dumps in bucket
3:20	M/S workers
4:00	M/W worker digs, bends over to throw Rocks
4:15	M/W worker throws Rocks
4:53	M/W workers hands bucket to Sack, dumps
5:36	M/W Lady workers hands bucket, worker dumps bucket
6:09	M/S workers disassemble Super Sack Pack
7:15	M/W Worker dumps into Super Sack
7:53	C/W Rocks inside Sack, Sequence of Bucket throws
8:27	[Follow Action] M/W Man throws buckets <sup>of gravel</sup> into Sack
9:08	M/S Super Sack Bag tied

see pg. 2



VID-00271  
Pg. 2

2017

ARLIS Call Number:

VID-00271

RECEIVED  
FEB 27 1992

LOG SHEET 12-B63

Oil Spill Public Information Center  
845 G Street  
Anchorage, AK 99501

SUBJECT: Beach Worker  
LOCATION: La Touche Island, Steep Bay (LA-000)  
TAPE: /FORMAT: 3/4

DATE: 9/8/90  
VIDEOGRAPHER: Rob Schaefer  
PAGE 2 OF 2

	9:22	M/cu Super Sack Rack moved
*	9:48	M/S Super Sack Bags
	10:12	Interview - Bob McCready, Environmental Technician (Beach Monitor-ADFC)
**	11:06	Q: Will more work be required next year?
*	12:35	Q: Will cleanup do more harm than good?
	13:22	Q: How would you characterize this summer's cleanup?
**	14:13	Q: How much oil remains?
*	<del>15:35</del>	<del>Q: Do you think the Coast Guard and Exxon are as concerned</del>
*	15:35	Q: Is the Coast Guard and Exxon as concerned about the beach status as local residents are?
	16:35	Q: Some Questions
	17:50	Q: Why were State Monitors Necessary?
	18:14	[Outgoing] ADFC Emblem, Hard Hat
	18:23	Cover Bags



VID-00273

2017

ARLIS Call Number:

VID-00273

## LOG SHEET | 2-1363

SUBJECT: Local Response Cleanup Project Pullout  
 LOCATION: Whittier  
 TAPE: 1 of 3 / FORMAT: 3/4"

DATE: 10/31/90

VIDEOGRAPHER: Rob Schaefer  
 PAGE 1 OF 3

:00	Color Bars
:40	[Aerial] Scenic - Snow covered mountains
1:09	[i] Snow covered mtns, valley leads to Whittier.
2:52	[i] Fuel Storage tanks
3:24	[i] Whittier
6:19	[i] " "
7:35	[i] " "
8:15	[i] " "
8:39	[i] Whittier boat harbor
9:26	Color Bars
9:50	M/S Workers connecting cables for crane
10:14	C/U Workers connecting cables to lift trash & debris
10:35	M/CU Workers stacking trash [pull] M/CU Crane lift debris
11:29	M/CU [over shoulder] crane operator & trash being moved
11:44	ex/cu Crane operators face & controls
12:06	C/U Trash & box, lifted by crane [pull] M/S Men w/ hard hat handling
12:39	C/U Man w/ hard hat disconnect cables from trash
12:52	M/CU two men in red hard hats cover boats hold.

SEE Pg. 2



VID-00273  
Pg. 2

2017  
ARLIS Call Number:  
VID-00273

RECEIVED  
FEB 27 1992

LOG SHEET 12-B63

Oil Spill Public Information Center  
845 O Street  
Anchorage, AK 99501

SUBJECT: Local Response Cleanup Project Pollout  
LOCATION: Whittier  
TAPE: 10F3 / FORMAT: 3/4"

DATE: 10/31/90  
VIDEOGRAPHER: Rob Schaefer  
PAGE 2 OF 3

★	13:08	ex/cu Crane operators face, looking up
	14:19	C/U MAN w/ white hard hat handles barrel
★	14:29	M/S [enters & leaves frame] Flatbed truck w/ trash passes by (Nat. Sound)
	14:58	w/MS Wooden crates stacked, Flatbed Truck w/ crane
★	15:20	M/CU Wooden crates [PAN] M/S Crane unloading crate from truck
	15:42	ex/cu Crane operators face [poll] M/S crate unloaded
★	16:07	M/CU Crane operator, Man w/ white hard hat helps lower crate
★	16:20	C/U Man handles cables [poll] M/CU crate opened - oil sediment
★	16:40	ex/cu Stick <del>push</del> moves/pokes oil sediments
★	17:07	C/U Open crate (looking at oily sediments) [zoom] ex/cu "
★	17:52	[Back focus] ex/cu oily sediments/gravel
	18:19	M/CU Crates stacked, open crate
★	18:38	C/U Writing on side of crate (Date, place found, Tonnage)
	18:57	ex/cu writing on crate (Date & tonnage)
★	19:32	ex/cu writing on crate (place found & where shipped) [PAN] (Date & Tonnage)
	19:54	C/U Oily sediments/gravel w/ stick in middle
★	20:13	ex/cu oil on end of stick [Back focus] ex/cu sediment in back [R/F] <sup>ex/cu</sup> stick
	20:51	M/CU Linda Wyce digs into crate w/ hands

SEE PG. 3





89. 89. Alaska State Archives Video No. 0225.  
Note: Int.

00273

2017

**ARLIS Call Number:**

VID-00273

225

MATERIALS PIPELINE

	YES/NO	INITIALS	DATE
TITLE <u>VIDEOTAPE # 225</u>			
RECEIVED			
Property Stamped	<u>✓</u>	<u>HV</u>	<u>2-27-92</u>
Acquisition database	<u>✓</u>	<u>CH</u>	<u>2-26-92</u>
Receiving Report	<u>_____</u>	<u>_____</u>	<u>_____</u>
Serials Check-In	<u>_____</u>	<u>_____</u>	<u>_____</u>
<u>DONATION-AK STATE ARCHIVES</u>			
LOCATION			
Ready Reference	<u>_____</u>	<u>_____</u>	<u>_____</u>
Reference	<u>_____</u>	<u>_____</u>	<u>_____</u>
Circulating	<u>_____</u>	<u>_____</u>	<u>_____</u>
Atlas/Maps Stand	<u>_____</u>	<u>_____</u>	<u>_____</u>
Periodicals	<u>_____</u>	<u>_____</u>	<u>_____</u>
Media Cabinet	<u>_____</u>	<u>_____</u>	<u>_____</u>
Technical Services	<u>_____</u>	<u>_____</u>	<u>_____</u>
<del>OSPIC COLLECTION LIST</del>	<u>TRACK RPT</u>	<u>AV</u>	<u>2-27-92</u>
CATALOGUED			
Call Number	<u>_____</u>	<u>_____</u>	<u>_____</u>
	<u>_____</u>	<u>_____</u>	<u>_____</u>
	<u>_____</u>	<u>_____</u>	<u>_____</u>
	<u>_____</u>	<u>_____</u>	<u>_____</u>
INPUT	<u>_____</u>	<u>_____</u>	<u>_____</u>
QUALITY CONTROL			
Original/Full Record	<u>_____</u>	<u>_____</u>	<u>_____</u>
Errors Corrected	<u>_____</u>	<u>_____</u>	<u>_____</u>
Frequency Report	<u>_____</u>	<u>_____</u>	<u>_____</u>
PROCESSED			
Spine label	<u>_____</u>	<u>_____</u>	<u>_____</u>
Card & Pocket	<u>_____</u>	<u>_____</u>	<u>_____</u>
Reference Label	<u>_____</u>	<u>_____</u>	<u>_____</u>
Ready Reference Dot	<u>_____</u>	<u>_____</u>	<u>_____</u>
Bound	<u>_____</u>	<u>_____</u>	<u>_____</u>

2017  
**ARLIS Call Number:**  
 VID-00273



VID-00274

2017

ARLIS Call Number:

VID-00274

## LOG SHEET 12-1362

SUBJECT: Local Response Cleanup Project Pollout

DATE: 6/31/90

LOCATION: Whittier

VIDEOGRAPHER: Rob Schaefer

TAPE: 20F3/FORMAT: 3/4"

PAGE 1 OF 2

0:00	Color Bars
:33	M/CU Crates Stacked
1:05	W/MS Crates & Misc. debris
1:27	M/CU " " , Boom
1:47	M/S (Different Angle) " "
* 2:02	W/MS (High Angle) crates stacked, seem endless
2:27	C/U writing on crate (# of, towage, place found)
* 2:46	M/CU Crates Stacked [PAN] M/CU Crates
* 3:12	C/U Crates [pull/paw] M/CU Crates
4:11	Color Bars
4:22	Interview - Conrad Holler, owner & skipper of Free Trader
4:49	Q: What was your part in the Local Response Project?
6:00	Q: What were the workers on the beach doing?
6:25	Q: Was it difficult to be working this time of year?
7:35	Interview - Ken Fuller, Field Superintendent for (LRP) in Whittier
7:56	Q: What did you do during this project <sup>and</sup> , what was accomplished?
8:46	Q: How many people from Whittier were involved?
9:25	Q: What was your job out here?

\* 9:36 Q: " "

SEE Pg. 2

226

VID-00274  
Pg. 2

2017  
ARLIS Call Number:  
VID-00274

RECEIVED  
FEB 27 1992

Oil Spill Public Information Center  
645 G Street  
Anchorage, AK 99501

LOG SHEET 12-B63

SUBJECT: Local Response Cleanup Project Pullout  
LOCATION: Whittier  
TAPE: 2053/FORMAT: 3/4"

DATE: 10/31/90  
VIDEOGRAPHER: Rob Schaefer  
PAGE 2 OF 2

9:55	Interview - Ken Fuller, Field Superintendent for Whittier L.R.P.
*	— Q: What was different between what you were doing vs Exxon?
*	10:38 Q: Did Whittier think this was a worthwhile project?
11:20	Q: Tell us about a specific Area that had not been assessed before?
*	11:40 — "for example we ... exposed by wave action"
14:56	Q: Was the effort worthwhile, what were your limitations?
*	16:43 Q: Was Sept. 15th a reasonable pullout, why not?
17:09	Color Bars
17:21	Interview - Linda Hyce, Local Response Coordinator for Whittier
17:35	Q: Could you tell us about the L.R.P. & what your role was?
18:15	Q: What kind of things were accomplished?
19:06	Q: How many people <del>at total</del> from Whittier were involved?
19:35	Q: What was the State's budget for this fall project was?
19:53	Q: What was the process that communities got access to money?
20:53	Q: Did you lose much cleanup time due to weather conditions?
*	21:30 Q: What kind of work was done & what was accomplished?
	End

2017

**ARLIS Call Number:**

VID-00274

90

90. 90. Alaska State Archives Video No. 0226.  
Note: Int.

00274

226

2017  
**ARLIS Call Number:**  
VID-00274

MATERIALS PIPELINE

	YES/NO	INITIALS	DATE
TITLE <u>VIDEOTAPE # 226</u>			
RECEIVED			
Property Stamped	<input checked="" type="checkbox"/>	HV	2-27-92
Acquisition database	<input checked="" type="checkbox"/>	CH	2-26-92
Receiving Report	<input type="checkbox"/>		
Serials Check-In	<input type="checkbox"/>		
<u>DONATION - AK STATE ARCHIVES</u>			
LOCATION			
Ready Reference	<input type="checkbox"/>		
Reference	<input type="checkbox"/>		
Circulating	<input type="checkbox"/>		
Atlas/Maps Stand	<input type="checkbox"/>		
Periodicals	<input type="checkbox"/>		
Media Cabinet	<input type="checkbox"/>		
Technical Services	<input type="checkbox"/>		
<del>OSPIC COLLECTION LIST</del>	<u>TRACK RPT</u>	<u>AV</u>	<u>2-27-92</u>
CATALOGUED			
Call Number	<input type="checkbox"/>		
	<input type="checkbox"/>		
	<input type="checkbox"/>		
	<input type="checkbox"/>		
INPUT	<input type="checkbox"/>		
QUALITY CONTROL			
Original/Full Record	<input type="checkbox"/>		
Errors Corrected	<input type="checkbox"/>		
Frequency Report	<input type="checkbox"/>		
PROCESSED			
Spine label	<input type="checkbox"/>		
Card & Pocket	<input type="checkbox"/>		
Reference Label	<input type="checkbox"/>		
Ready Reference Dot	<input type="checkbox"/>		
Bound	<input type="checkbox"/>		





2017

**ARLIS Call Number:**

VID-00275

91

91. 91. Alaska State Archives Video No. 0227. *00275*  
Note: Int.

227

2017  
ARLIS Call Number:  
VID-00275

MATERIALS PIPELINE

	YES/NO	INITIALS	DATE
--	--------	----------	------

TITLE VIDEOTAPE # 227

RECEIVED

Property Stamped	<u>✓</u>	<u>HV</u>	<u>2-27-92</u>
Acquisition database	<u>✓</u>	<u>CH</u>	<u>2-26-92</u>
Receiving Report	<u>    </u>	<u>    </u>	<u>    </u>
Serials Check-In	<u>    </u>	<u>    </u>	<u>    </u>
<u>DONATION - AK STATE ARCHIVES</u>			

LOCATION

Ready Reference	<u>    </u>	<u>    </u>	<u>    </u>
Reference	<u>    </u>	<u>    </u>	<u>    </u>
Circulating	<u>    </u>	<u>    </u>	<u>    </u>
Atlas/Maps Stand	<u>    </u>	<u>    </u>	<u>    </u>
Periodicals	<u>    </u>	<u>    </u>	<u>    </u>
Media Cabinet	<u>    </u>	<u>    </u>	<u>    </u>
Technical Services	<u>    </u>	<u>    </u>	<u>    </u>

~~OSPIC COLLECTION LIST~~

TRACK RPT      AV      2-27-92

CATALOGUED

Call Number	<u>    </u>	<u>    </u>	<u>    </u>
	<u>    </u>	<u>    </u>	<u>    </u>
	<u>    </u>	<u>    </u>	<u>    </u>
	<u>    </u>	<u>    </u>	<u>    </u>

INPUT

QUALITY CONTROL

Original/Full Record	<u>    </u>	<u>    </u>	<u>    </u>
Errors Corrected	<u>    </u>	<u>    </u>	<u>    </u>
Frequency Report	<u>    </u>	<u>    </u>	<u>    </u>

PROCESSED

Spine label	<u>    </u>	<u>    </u>	<u>    </u>
Card & Pocket	<u>    </u>	<u>    </u>	<u>    </u>
Reference Label	<u>    </u>	<u>    </u>	<u>    </u>
Ready Reference Dot	<u>    </u>	<u>    </u>	<u>    </u>
Bound	<u>    </u>	<u>    </u>	<u>    </u>

2017

**ARLIS Call Number:**

VID-00276

92

92. 92. Alaska State Archives Video No. 0228.  
Note: Int.

00276

5228

2017  
**ARLIS Call Number:**  
VID-00276

MATERIALS PIPELINE

	YES/NO	INITIALS	DATE
--	--------	----------	------

TITLE	VIDEOTAPE # 228		
-------	-----------------	--	--

RECEIVED			
Property Stamped	✓	HV	2-27-92
Acquisition database	✓	CA	2-26-92
Receiving Report	_____	_____	_____
Serials Check-In	_____	_____	_____
DONATION - AK STATE ARCHIVES			

LOCATION			
Ready Reference	_____	_____	_____
Reference	_____	_____	_____
Circulating	_____	_____	_____
Atlas/Maps Stand	_____	_____	_____
Periodicals	_____	_____	_____
Media Cabinet	_____	_____	_____
Technical Services	_____	_____	_____

<del>OSPIC COLLECTION LIST</del>	TRACK RPT	AV	2-27-92
----------------------------------	-----------	----	---------

CATALOGUED			
Call Number	_____	_____	_____
	_____	_____	_____
	_____	_____	_____

INPUT	_____	_____	_____
-------	-------	-------	-------

QUALITY CONTROL			
Original/Full Record	_____	_____	_____
Errors Corrected	_____	_____	_____
Frequency Report	_____	_____	_____

PROCESSED			
Spine label	_____	_____	_____
Card & Pocket	_____	_____	_____
Reference Label	_____	_____	_____
Ready Reference Dot	_____	_____	_____
Bound	_____	_____	_____

2017.

**ARLIS Call Number:**

VID-00278

205

205. 205. Hard Aground: a visual history of Alaska's response to the Exxon Valdez Oil Spill [videorecording]. (ADEC).  
Note: Int.

Copies 1-5

MATERIALS PIPELINE

RECEIVED  
OCT 5 1992

Oil Spill Public Information Center  
645 G Street  
Anchorage, AK 99501

YES/NO

INITIALS

DATE

TITLE Hard Aground

RECEIVED

Property Stamped  
Acquisition database  
Receiving Report  
Serials Check-In

HV  
CAI

10-5-92  
9-3-92

LOCATION

Alona - ADEC  
Ready Reference  
Reference  
Circulating  
Atlas/Maps Stand  
Periodicals  
Media Cabinet  
Technical Services

OSPIC ~~COLLECTION LIST~~

INTERIM

HV

10-6-92

CATALOGUED

Call Number

INPUT

QUALITY CONTROL

Original/Full Record  
Errors Corrected  
Frequency Report

PROCESSED

Spine label  
Card & Pocket  
Reference Label  
Ready Reference Dot  
Bound

33291

2017  
ARLIS Call Number:  
VID-00278

2017

**ARLIS Call Number:**

VID-00279

228

228. 228. Alaskan salmon to Soviet Union [videorecording].  
(Exxon).  
Note: Int.

~~\* We may have a copy of this already~~

MATERIALS PIPELINE

RECEIVED  
DEC 14 1992

Oil Spill Public Information Center  
615 G Street  
Anchorage, AK 99501

YES/NO INITIALS DATE

TITLE Alaskan Salmon to Soviet Union

RECEIVED

- Property Stamped
- Acquisition database
- Receiving Report
- Serials Check-In

HW  
 CAO  
 —  
 —

12-14-92  
9-22-92  
—

LOCATION don - ERM

- Ready Reference
- Reference
- Circulating
- Atlas/Maps Stand
- Periodicals
- Media Cabinet
- Technical Services

—  
 —  
 —  
 —  
 —  
 —  
 —

—  
—  
—  
—  
—  
—  
—

OSPIC COLLECTION LIST

HW

12-14-92

CATALOGUED

Call Number

—  
—  
—  
—

—  
—  
—  
—

INPUT

—  
—

—  
—

QUALITY CONTROL

- Original/Full Record
- Errors Corrected
- Frequency Report

—  
—  
—

—  
—  
—

PROCESSED

- Spine label
- Card & Pocket
- Reference Label
- Ready Reference Dot
- Bound

—  
—  
—  
—  
—

—  
—  
—  
—  
—

OSPIC Forms: pipe.for 6/04/91

2017  
**ARLIS Call Number:**  
 VID-00279



2017

**ARLIS Call Number:**

VID-00281

95

95. 95. Alaska State Archives Video No. 0231.  
Note: Int.

231

2017

ARLIS Call Number:

VID-00281

MATERIALS PIPELINE

	YES/NO	INITIALS	DATE
--	--------	----------	------

TITLE	VIDEOTAPE # 231		
-------	-----------------	--	--

RECEIVED

Property Stamped	✓	HV	2-27-92
Acquisition database	✓	CH	2-26-92
Receiving Report	—	—	—
Serials Check-In	—	—	—

DONATION - AK STATE ARCHIVES

LOCATION

Ready Reference	—	—	—
Reference	—	—	—
Circulating	—	—	—
Atlas/Maps Stand	—	—	—
Periodicals	—	—	—
Media Cabinet	—	—	—
Technical Services	—	—	—

~~OSPIC COLLECTION LIST~~

TRACK RPT	AV	2-27-92
-----------	----	---------

CATALOGUED

Call Number	—	—	—
	—	—	—
	—	—	—
	—	—	—

INPUT

QUALITY CONTROL

Original/Full Record	—	—	—
Errors Corrected	—	—	—
Frequency Report	—	—	—

PROCESSED

Spine label	—	—	—
Card & Pocket	—	—	—
Reference Label	—	—	—
Ready Reference Dot	—	—	—
Bound	—	—	—

2017

**ARLIS Call Number:**

VID-00282

96

96. 96. Alaska State Archives Video No. 0232.  
Note: Int.

232

2017  
ARLIS Call Number:  
VID-00282

MATERIALS PIPELINE

=====

	YES/NO	INITIALS	DATE
--	--------	----------	------

=====

TITLE VIDEOTAPE # 232

RECEIVED

Property Stamped	<u>✓</u>	<u>HV</u>	<u>2-27-92</u>
Acquisition database	<u>✓</u>	<u>CH</u>	<u>2-26-92</u>
Receiving Report	<u>   </u>	<u>   </u>	<u>   </u>
Serials Check-In	<u>   </u>	<u>   </u>	<u>   </u>
<u>DONATION - AK STATE ARCHIVES</u>			

LOCATION

Ready Reference	<u>   </u>	<u>   </u>	<u>   </u>
Reference	<u>   </u>	<u>   </u>	<u>   </u>
Circulating	<u>   </u>	<u>   </u>	<u>   </u>
Atlas/Maps Stand	<u>   </u>	<u>   </u>	<u>   </u>
Periodicals	<u>   </u>	<u>   </u>	<u>   </u>
Media Cabinet	<u>   </u>	<u>   </u>	<u>   </u>
Technical Services	<u>   </u>	<u>   </u>	<u>   </u>

~~OSPIC COLLECTION LIST~~      TRACK RPT      AV      2-27-92

CATALOGUED

Call Number	<u>   </u>	<u>   </u>	<u>   </u>
	<u>   </u>	<u>   </u>	<u>   </u>
	<u>   </u>	<u>   </u>	<u>   </u>
	<u>   </u>	<u>   </u>	<u>   </u>

INPUT

	<u>   </u>	<u>   </u>	<u>   </u>
--	------------	------------	------------

QUALITY CONTROL

Original/Full Record	<u>   </u>	<u>   </u>	<u>   </u>
Errors Corrected	<u>   </u>	<u>   </u>	<u>   </u>
Frequency Report	<u>   </u>	<u>   </u>	<u>   </u>

PROCESSED

Spine label	<u>   </u>	<u>   </u>	<u>   </u>
Card & Pocket	<u>   </u>	<u>   </u>	<u>   </u>
Reference Label	<u>   </u>	<u>   </u>	<u>   </u>
Ready Reference Dot	<u>   </u>	<u>   </u>	<u>   </u>
Bound	<u>   </u>	<u>   </u>	<u>   </u>

2017

**ARLIS Call Number:**

VID-00283

97

97. 97. Alaska State Archives Video No. 0233.  
Note: Int.

233

2017  
ARLIS Call Number:  
VID-00283

MATERIALS PIPELINE

	YES/NO	INITIALS	DATE
--	--------	----------	------

TITLE	VIDEOTAPE # 233		
-------	-----------------	--	--

RECEIVED			
Property Stamped	✓	HV	2-27-92
Acquisition database	✓	CH	2-26-92
Receiving Report	—	—	—
Serials Check-In	—	—	—
DONATION - AK STATE ARCHIVES			

LOCATION			
Ready Reference	—	—	—
Reference	—	—	—
Circulating	—	—	—
Atlas/Maps Stand	—	—	—
Periodicals	—	—	—
Media Cabinet	—	—	—
Technical Services	—	—	—

<del>OSPIC COLLECTION LIST</del>	TRACK RPT	HV	2-27-92
----------------------------------	-----------	----	---------

CATALOGUED			
Call Number	—	—	—
	—	—	—
	—	—	—

INPUT	—	—	—
-------	---	---	---

QUALITY CONTROL			
Original/Full Record	—	—	—
Errors Corrected	—	—	—
Frequency Report	—	—	—

PROCESSED			
Spine label	—	—	—
Card & Pocket	—	—	—
Reference Label	—	—	—
Ready Reference Dot	—	—	—
Bound	—	—	—

2017

**ARLIS Call Number:**

VID-00284

98

98. 98. Alaska State Archives Video No. 0234.  
Note: Int.

2017

ARLIS Call Number:

VID-00284

MATERIALS PIPELINE

	YES/NO	INITIALS	DATE
TITLE <u>VIDEOTAPE # 234</u>			
RECEIVED			
Property Stamped	<input checked="" type="checkbox"/>	HV	2-27-92
Acquisition database	<input checked="" type="checkbox"/>	CH	2-26-92
Receiving Report	<input type="checkbox"/>		
Serials Check-In	<input type="checkbox"/>		
<u>DONATION - AK STATE ARCHIVES</u>			
LOCATION			
Ready Reference	<input type="checkbox"/>		
Reference	<input type="checkbox"/>		
Circulating	<input type="checkbox"/>		
Atlas/Maps Stand	<input type="checkbox"/>		
Periodicals	<input type="checkbox"/>		
Media Cabinet	<input type="checkbox"/>		
Technical Services	<input type="checkbox"/>		
<del>OSPIC COLLECTION LIST</del>	<u>TRACK RPT</u>	<u>HV</u>	<u>2-27-92</u>
CATALOGUED			
Call Number			
INPUT			
QUALITY CONTROL			
Original/Full Record	<input type="checkbox"/>		
Errors Corrected	<input type="checkbox"/>		
Frequency Report	<input type="checkbox"/>		
PROCESSED			
Spine label	<input type="checkbox"/>		
Card & Pocket	<input type="checkbox"/>		
Reference Label	<input type="checkbox"/>		
Ready Reference Dot	<input type="checkbox"/>		
Bound	<input type="checkbox"/>		



2017

**ARLIS Call Number:**

VID-00285

99

99. 99. Alaska State Archives Video No. 0235.  
Note: Int.

235

2017  
ARLIS Call Number:  
VID-00285

MATERIALS PIPELINE

	YES/NO	INITIALS	DATE
--	--------	----------	------

TITLE VIDEOTAPE # 235

RECEIVED

Property Stamped	<input checked="" type="checkbox"/>	HV	2-27-92
Acquisition database	<input checked="" type="checkbox"/>	CH	2-26-92
Receiving Report	<input type="checkbox"/>		
Serials Check-In	<input type="checkbox"/>		
<u>DONATION - AK STATE ARCHIVES</u>			

LOCATION

Ready Reference	<input type="checkbox"/>		
Reference	<input type="checkbox"/>		
Circulating	<input type="checkbox"/>		
Atlas/Maps Stand	<input type="checkbox"/>		
Periodicals	<input type="checkbox"/>		
Media Cabinet	<input type="checkbox"/>		
Technical Services	<input type="checkbox"/>		

~~OSPIC COLLECTION LIST~~

TRACK RPT      AV      2-27-92

CATALOGUED

Call Number	<input type="checkbox"/>		
	<input type="checkbox"/>		
	<input type="checkbox"/>		
	<input type="checkbox"/>		

INPUT

QUALITY CONTROL

Original/Full Record	<input type="checkbox"/>		
Errors Corrected	<input type="checkbox"/>		
Frequency Report	<input type="checkbox"/>		

PROCESSED

Spine label	<input type="checkbox"/>		
Card & Pocket	<input type="checkbox"/>		
Reference Label	<input type="checkbox"/>		
Ready Reference Dot	<input type="checkbox"/>		
Bound	<input type="checkbox"/>		

2017

**ARLIS Call Number:**

VID-00286

100

100. 100. Alaska State Archives Video No. 0236.  
Note: Int.

236

2017  
ARLIS Call Number:  
VID-00286

MATERIALS PIPELINE

	YES/NO	INITIALS	DATE
--	--------	----------	------

TITLE	VIDEOTAPE # 236		
-------	-----------------	--	--

RECEIVED			
Property Stamped	<input checked="" type="checkbox"/>	HV	2-27-92
Acquisition database	<input checked="" type="checkbox"/>	CH	2-26-92
Receiving Report	<input type="checkbox"/>		
Serials Check-In	<input type="checkbox"/>		
DONATION - AK STATE ARCHIVES			

LOCATION			
Ready Reference	<input type="checkbox"/>		
Reference	<input type="checkbox"/>		
Circulating	<input type="checkbox"/>		
Atlas/Maps Stand	<input type="checkbox"/>		
Periodicals	<input type="checkbox"/>		
Media Cabinet	<input type="checkbox"/>		
Technical Services	<input type="checkbox"/>		

<del>OSPIC COLLECTION LIST</del>	TRACK RPT	HV	2-27-92
----------------------------------	-----------	----	---------

CATALOGUED			
Call Number			

INPUT			
-------	--	--	--

QUALITY CONTROL			
Original/Full Record	<input type="checkbox"/>		
Errors Corrected	<input type="checkbox"/>		
Frequency Report	<input type="checkbox"/>		

PROCESSED			
Spine label	<input type="checkbox"/>		
Card & Pocket	<input type="checkbox"/>		
Reference Label	<input type="checkbox"/>		
Ready Reference Dot	<input type="checkbox"/>		
Bound	<input type="checkbox"/>		

No. 0236

12-B63

# STATE OF ALASKA

## DEPARTMENT OF FISH AND GAME

RECEIVED  
STEVE LOWMYER, GOVERNOR  
FEB 27 1992

P.O. BOX 2000, Information Center  
JUNEAU, ALASKA 99802-2000  
PHONE: (907) 465-9999, AK 99501  
FAX #(907) 586-6595

FAX TRANSMITTAL

TO: Terence O'Malley  
Governor's Office

DATE: 7/9/90

FROM: Sheila Nickerson  
ADFG

1  
(# of pages not including this page)

MESSAGE: Please include this "disclaimer" with showing of subsistence foods video Tuesday  
Thank you! Sheila

236

2017  
ARLIS Call Number:  
VID-00286

SEE pg. 2

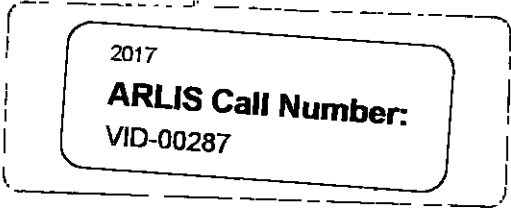
Nb. 0236  
Pg. 2

12-1363

Although recent, limited tests show no conclusive danger in the consumption of most subsistence foods, there are still unknown health risks coming from areas where the resource has been heavily impacted by the oil spill.



2017 <b>ARLIS Call Number:</b> VID-00286
--



102. 102. Alaska State Archives Video No. 0238.  
Note: Int.

238

2017  
ARLIS Call Number:  
VID-00287  
MATERIALS PIPELINE

RECEIVED  
MAY 13 1992

Oil Spill Public Information Center  
645 G Street  
Chicago, IL 60601

=====

YES/NO	INITIALS	DATE
--------	----------	------

=====

TITLE ALASKA STATE ARCHIVES VIDEO NO. 238

RECEIVED

Property Stamped	<input checked="" type="checkbox"/>	HV	5-13-92
Acquisition database	<input checked="" type="checkbox"/>	CAH	5-13-92
Receiving Report	<input type="checkbox"/>		
Serials Check-In	<input type="checkbox"/>		

DONATION - AK STATE ARCHIVES

LOCATION

Ready Reference	<input type="checkbox"/>		
Reference	<input type="checkbox"/>		
Circulating	<input type="checkbox"/>		
Atlas/Maps Stand	<input type="checkbox"/>		
Periodicals	<input type="checkbox"/>		
Media Cabinet	<input checked="" type="checkbox"/>		
Technical Services	<input type="checkbox"/>		

INTERIM DATABASE

OSPIC ~~COLLECTION LIST~~  HV 5-13-92

CATALOGUED

Call Number	<input type="checkbox"/>		
	<input type="checkbox"/>		
	<input type="checkbox"/>		
	<input type="checkbox"/>		

INPUT

<input type="checkbox"/>		
--------------------------	--	--

QUALITY CONTROL

Original/Full Record	<input type="checkbox"/>		
Errors Corrected	<input type="checkbox"/>		
Frequency Report	<input type="checkbox"/>		

PROCESSED

Spine label	<input type="checkbox"/>		
Card & Pocket	<input type="checkbox"/>		
Reference Label	<input type="checkbox"/>		
Ready Reference Dot	<input type="checkbox"/>		
Bound	<input type="checkbox"/>		





No. 0307

2017

ARLIS Call Number:

VID-00288

RECEIVED  
AUG 26 1992

LOG SHEET 12-0368

Oil Spill Public Information Center  
948 G Street  
Anchorage, AK 99501

SUBJECT: ADEC & NOAA cover signs  
LOCATION: JUNEAU  
TAPE: 10F1 / FORMAT: 3/4"

DATE: (?)  
VIDEOGRAPHER: State  
PAGE 1 OF 1

1:00	
1:16	C/U ADEC Sign
1:50	ex C/U ADEC Sign w/ graphics
1:33	C/U " "
2:04	W/MS (Establishing) ADEC Building
2:50	W/MS Building [zoom] M/CU ADEC Sign
3:21	W/MS Man walks into Building [zoom] M/CU ADEC Sign
3:48	ex/cu ADEC Sign w/ graphics
4:34	M/CU NOAA Sign
5:05	C/U " "
5:59	C/U " "
6:31	C/U NOAA Sign (Different Angle)
7:20	ex/cu " "
8:04	C/U " "
8:25	C/U " "
	End

2017

**ARLIS Call Number:**

VID-00288

171

171. 171. Alaska State Archives Video No. 0307.  
Note: Int.

307

MATERIALS PIPELINE

RECEIVED  
AUG 26 1992

OIL Spill Public Information Center  
645 E Street  
Anchorage, AK 99501

===== YES/NO INITIALS =====

TITLE VIDEOTAPE # 307

RECEIVED

Property Stamped	<input checked="" type="checkbox"/>	<u>HV</u>	<u>8-26-92</u>
Acquisition database	<input checked="" type="checkbox"/>	<u>CH</u>	<u>8-26-92</u>
Receiving Report	<input type="checkbox"/>	<u>    </u>	<u>    </u>
Serials Check-In	<input type="checkbox"/>	<u>    </u>	<u>    </u>
<u>DONATION - AK STATE ARCHIVES</u>			

LOCATION

Ready Reference	<u>    </u>	<u>    </u>	<u>    </u>
Reference	<u>    </u>	<u>    </u>	<u>    </u>
Circulating	<u>    </u>	<u>    </u>	<u>    </u>
Atlas/Maps Stand	<u>    </u>	<u>    </u>	<u>    </u>
Periodicals	<u>    </u>	<u>    </u>	<u>    </u>
Media Cabinet	<u>    </u>	<u>    </u>	<u>    </u>
Technical Services	<u>    </u>	<u>    </u>	<u>    </u>

OSPIC INTERIM DATABASE  
~~COLLECTION LIST~~

CATALOGUED

Call Number	<u>    </u>	<u>    </u>	<u>    </u>
	<u>    </u>	<u>    </u>	<u>    </u>
	<u>    </u>	<u>    </u>	<u>    </u>
	<u>    </u>	<u>    </u>	<u>    </u>

INPUT

QUALITY CONTROL

Original/Full Record	<u>    </u>	<u>    </u>	<u>    </u>
Errors Corrected	<u>    </u>	<u>    </u>	<u>    </u>
Frequency Report	<u>    </u>	<u>    </u>	<u>    </u>

PROCESSED

Spine label	<u>    </u>	<u>    </u>	<u>    </u>
Card & Pocket	<u>    </u>	<u>    </u>	<u>    </u>
Reference Label	<u>    </u>	<u>    </u>	<u>    </u>
Ready Reference Dot	<u>    </u>	<u>    </u>	<u>    </u>
Bound	<u>    </u>	<u>    </u>	<u>    </u>

OSPIC Forms: pipe.for 6/04/91

2017  
**ARLIS Call Number:**  
 VID-00288

2017

**ARLIS Call Number:**

VID-00289

103

103. 103. Alaska State Archives Video No. 0239.  
Note: Int.

239

2017  
ARLIS Call Number:  
VID-00289

MATERIALS PIPELINE

RECEIVED  
MAY 13 1992

Oil Spill Public Information Center  
645 G Street  
Anchorage, AK 99501

=====

YES/NO	INITIALS	DATE
--------	----------	------

=====

TITLE ALASKA STATE ARCHIVES VIDEOD NO. 239

RECEIVED

Property Stamped	<u>✓</u>	<u>HV</u>	<u>5-13-92</u>
Acquisition database	<u>✓</u>	<u>CAH</u>	<u>5-13-92</u>
Receiving Report	<u>    </u>	<u>    </u>	<u>    </u>
Serials Check-In	<u>    </u>	<u>    </u>	<u>    </u>

DONATION - AK STATE ARCHIVES

LOCATION

Ready Reference	<u>    </u>	<u>    </u>	<u>    </u>
Reference	<u>    </u>	<u>    </u>	<u>    </u>
Circulating	<u>    </u>	<u>    </u>	<u>    </u>
Atlas/Maps Stand	<u>    </u>	<u>    </u>	<u>    </u>
Periodicals	<u>    </u>	<u>    </u>	<u>    </u>
Media Cabinet	<u>✓</u>	<u>    </u>	<u>    </u>
Technical Services	<u>    </u>	<u>    </u>	<u>    </u>

INTERIM DATABASE

OSPIC ~~COLLECTION LIST~~ ✓ HV 5-13-92

CATALOGUED

Call Number	<u>    </u>	<u>    </u>	<u>    </u>
	<u>    </u>	<u>    </u>	<u>    </u>
	<u>    </u>	<u>    </u>	<u>    </u>
	<u>    </u>	<u>    </u>	<u>    </u>

INPUT

QUALITY CONTROL

Original/Full Record	<u>    </u>	<u>    </u>	<u>    </u>
Errors Corrected	<u>    </u>	<u>    </u>	<u>    </u>
Frequency Report	<u>    </u>	<u>    </u>	<u>    </u>

PROCESSED

Spine label	<u>    </u>	<u>    </u>	<u>    </u>
Card & Pocket	<u>    </u>	<u>    </u>	<u>    </u>
Reference Label	<u>    </u>	<u>    </u>	<u>    </u>
Ready Reference Dot	<u>    </u>	<u>    </u>	<u>    </u>
Bound	<u>    </u>	<u>    </u>	<u>    </u>

2017

**ARLIS Call Number:**

VID-00290

104

104. 104. Alaska State Archives Video No. 0240.  
Note: Int.

240

2017

ARLIS Call Number:

VID-00290

RECEIVED  
MAY 13 1992

MATERIALS PIPELINE

Oil Spill Public Information Center  
645 G Street  
Anchorage, AK 99501

	YES/NO	INITIALS	DATE
--	--------	----------	------

TITLE ALASKA STATE ARCHIVES VIDE0 NO. 240

RECEIVED

Property Stamped	✓	HV	5-13-92
Acquisition database	✓	CAH	5-13-92
Receiving Report	_____	_____	_____
Serials Check-In	_____	_____	_____

DONATION - AK STATE ARCHIVES

LOCATION

Ready Reference	_____	_____	_____
Reference	_____	_____	_____
Circulating	_____	_____	_____
Atlas/Maps Stand	_____	_____	_____
Periodicals	_____	_____	_____
Media Cabinet	✓	_____	_____
Technical Services	_____	_____	_____

INTERIM DATABASE

OSPIC ~~COLLECTION LIST~~

✓	HV	5-13-92
---	----	---------

CATALOGUED

Call Number	_____	_____	_____
	_____	_____	_____
	_____	_____	_____
	_____	_____	_____

INPUT

_____	_____	_____
-------	-------	-------

QUALITY CONTROL

Original/Full Record	_____	_____	_____
Errors Corrected	_____	_____	_____
Frequency Report	_____	_____	_____

PROCESSED

Spine label	_____	_____	_____
Card & Pocket	_____	_____	_____
Reference Label	_____	_____	_____
Ready Reference Dot	_____	_____	_____
Bound	_____	_____	_____

2017

**ARLIS Call Number:**

VID-00291

105

105. 105. Alaska State Archives Video No. 0241.  
Note: Int.



241

2017

ARLIS Call Number:

VID-00291

MATERIALS PIPELINE

	YES/NO	INITIALS	DATE
--	--------	----------	------

TITLE ALASKA STATE ARCHIVES VIDEO NO. 241

RECEIVED

Property Stamped	<input checked="" type="checkbox"/>	HV	5-13-92
Acquisition database	<input checked="" type="checkbox"/>	CAH	5-13-92
Receiving Report	<input type="checkbox"/>		
Serials Check-In	<input type="checkbox"/>		

DONATION - AK STATE ARCHIVES

LOCATION

Ready Reference	<input type="checkbox"/>		
Reference	<input type="checkbox"/>		
Circulating	<input type="checkbox"/>		
Atlas/Maps Stand	<input type="checkbox"/>		
Periodicals	<input type="checkbox"/>		
Media Cabinet	<input checked="" type="checkbox"/>		
Technical Services	<input type="checkbox"/>		

INTERIM DATABASE

OSPIC ~~COLLECTION LIST~~

<input checked="" type="checkbox"/>	HV	5-13-92
-------------------------------------	----	---------

CATALOGUED

Call Number	<input type="checkbox"/>		
	<input type="checkbox"/>		
	<input type="checkbox"/>		
	<input type="checkbox"/>		

INPUT

<input type="checkbox"/>		
--------------------------	--	--

QUALITY CONTROL

Original/Full Record	<input type="checkbox"/>		
Errors Corrected	<input type="checkbox"/>		
Frequency Report	<input type="checkbox"/>		

PROCESSED

Spine label	<input type="checkbox"/>		
Card & Pocket	<input type="checkbox"/>		
Reference Label	<input type="checkbox"/>		
Ready Reference Dot	<input type="checkbox"/>		
Bound	<input type="checkbox"/>		



2017

**ARLIS Call Number:**

VID-00292

106

106. 106. Alaska State Archives Video No. 0242.  
Note: Int.

SASB

242

2017  
ARLIS Call Number:  
VID-00292

RECEIVED  
MAY 13 1992

MATERIALS PIPELINE

Oil Spill Public Information Center  
645 G Street  
Anchorage, AK 99501

	YES/NO	INITIALS	DATE
--	--------	----------	------

TITLE ALASKA STATE ARCHIVES VIDEOD NO. 242

RECEIVED

Property Stamped	✓	HV	5-13-92
Acquisition database	✓	CAH	5-13-92
Receiving Report	—	—	—
Serials Check-In	—	—	—
DONATION - AK STATE ARCHIVES			

LOCATION

Ready Reference	—	—	—
Reference	—	—	—
Circulating	—	—	—
Atlas/Maps Stand	—	—	—
Periodicals	—	—	—
Media Cabinet	✓	—	—
Technical Services	—	—	—

INTERIM DATABASE  
~~OSPIC COLLECTION LIST~~

✓	HV	5-13-92
---	----	---------

CATALOGUED

Call Number	—	—	—
	—	—	—
	—	—	—
	—	—	—

INPUT

—	—	—
---	---	---

QUALITY CONTROL

Original/Full Record	—	—	—
Errors Corrected	—	—	—
Frequency Report	—	—	—

PROCESSED

Spine label	—	—	—
Card & Pocket	—	—	—
Reference Label	—	—	—
Ready Reference Dot	—	—	—
Bound	—	—	—

2017

**ARLIS Call Number:**

VID-00293

107

107. 107. Alaska State Archives Video No. 0243.  
Note: Int.

243

2017  
ARLIS Call Number:  
VID-00293

MATERIALS PIPELINE

	YES/NO	INITIALS	DATE
--	--------	----------	------

TITLE ALASKA STATE ARCHIVES VIDEO NO. 243

RECEIVED

Property Stamped	<input checked="" type="checkbox"/>	HV	5-13-92
Acquisition database	<input checked="" type="checkbox"/>	CAH	5-13-92
Receiving Report	<input type="checkbox"/>		
Serials Check-In	<input type="checkbox"/>		

DONATION - AK STATE ARCHIVES

LOCATION

Ready Reference	<input type="checkbox"/>		
Reference	<input type="checkbox"/>		
Circulating	<input type="checkbox"/>		
Atlas/Maps Stand	<input type="checkbox"/>		
Periodicals	<input type="checkbox"/>		
Media Cabinet	<input checked="" type="checkbox"/>		
Technical Services	<input type="checkbox"/>		

INTERIM DATABASE

OSPIC ~~COLLECTION LIST~~

<input checked="" type="checkbox"/>	HV	5-13-92
-------------------------------------	----	---------

CATALOGUED

Call Number	<input type="checkbox"/>		
	<input type="checkbox"/>		
	<input type="checkbox"/>		
	<input type="checkbox"/>		

INPUT

<input type="checkbox"/>		
--------------------------	--	--

QUALITY CONTROL

Original/Full Record	<input type="checkbox"/>		
Errors Corrected	<input type="checkbox"/>		
Frequency Report	<input type="checkbox"/>		

PROCESSED

Spine label	<input type="checkbox"/>		
Card & Pocket	<input type="checkbox"/>		
Reference Label	<input type="checkbox"/>		
Ready Reference Dot	<input type="checkbox"/>		
Bound	<input type="checkbox"/>		



244

Had problem on State Library's equipment with vertical hold.

No. 0244

2017  
ARLIS Call Number:  
VID-00294

54

RECEIVED  
MAY 13 1992

Oil Spill Public Information Center  
645 G Street  
Anchorage, AK 99501

SUBJECT: Gov. Cowper - Testimony before the Senate  
LOCATION: WA, DC Subcomm. on Environmental Protection  
TAPE: 1 of 1 / FORMAT: 3/4"

DATE: 4/19/89  
VIDEOGRAPHER:  
PAGE 1 OF 2

:00	Color Bars & Tone, Black
1:56	State - Governor Cowper testifying before the Senate
—	Subcommittee on Environmental Protection.
2:13	[Video Package] TRT 2:53
5:08	Cowper Testimony:
5:55	<del>I would like 45 days to... happen again.</del>
5:55	- (Need 45 days until recommendations can be made to prevent.)
6:12	- (Fisherman affected by spill, propose legislation to help
—	Fishermen recover proven damages.)
7:50	- (spill of this magnitude needs someone in charge immediately,
—	recommend for Coast Guard) - gives background information why
10:20	- (Need method in which cleanup equipment can be obtained
—	w/out going through government procurement methods)
11:00	- (We think all tankers entering any coastal area of the U-S
—	should have equipment capable of immediate response to oil spills)
11:56	- (Need updated inventory of equipment, trained personnel,
—	and material - where is it?, How much?, How soon?)
13:35	- (Need research done on site specific Areas and oil

Compositions - what will work on spills in that area) see pg. 2





No. 0244  
Pg. 2

2017  
ARLIS Call Number:  
VID-00294

LOG SHEET 12-B64

SUBJECT: Gov. Cowper - Testimony before the Senate  
 LOCATION: U.A. D.C. Subcomm. on Environmental Protection  
 TAPE: 1 of 1 / FORMAT: 3/4" DATE: 4/19/89  
 VIDEOGRAPHER: PAGE 2 OF 2

16:28	B-Roll of Governor Cowper's testimony before the Senate
—	Subcommittee on Environmental Protection.
—	W/MS Committee and Governor Cowper (side view).
16:36	M/CU Governor Cowper addressing Committee
16:49	w/MS " " , Audience in attendance [PAN] Committee
17:06	M/CU Committee
17:14	C/U Subcommittee member
17:22	M/CU Subcommittee & MEN addressing Gov. Cowper
17:34	C/U Audience in attendance
17:39	ex/cu MEN in Audience
17:45	C/U Audience
17:51	C/U Audience (Coast Guard)
18:00	M/S Audience [PAN] Subcommittee
18:21	C/U Audience
18:29	M/CU Governor Cowper & Company walks into Subcommittee chambers
18:42	W/S Audience, Gov. Cowper, & Subcommittee
19:06	M/CU Governor Cowper, still photographers, & Subcommittee
19:13	C/U Governor Cowper addressing Subcommittee
19:22	M/S " " " "
19:24	C/U Subcommittee FD-11/D-17 w/MS Gov. Cowper & Audience

2017

**ARLIS Call Number:**

VID-00294

108

108. 108. Alaska State Archives Video No. 0244.  
Note: Int.

244

2017  
ARLIS Call Number:  
VID-00294

MATERIALS PIPELINE

	YES/NO	INITIALS	DATE
TITLE <u>ALASKA STATE ARCHIVES VIDEO NO. 244</u>			
RECEIVED			
Property Stamped	<input checked="" type="checkbox"/>	<u>HV</u>	<u>5-13-92</u>
Acquisition database	<input checked="" type="checkbox"/>	<u>CAH</u>	<u>5-13-92</u>
Receiving Report	<input type="checkbox"/>	<u>      </u>	<u>      </u>
Serials Check-In	<input type="checkbox"/>	<u>      </u>	<u>      </u>
<u>DONATION - AK STATE ARCHIVES</u>			
LOCATION			
Ready Reference	<input type="checkbox"/>	<u>      </u>	<u>      </u>
Reference	<input type="checkbox"/>	<u>      </u>	<u>      </u>
Circulating	<input type="checkbox"/>	<u>      </u>	<u>      </u>
Atlas/Maps Stand	<input type="checkbox"/>	<u>      </u>	<u>      </u>
Periodicals	<input type="checkbox"/>	<u>      </u>	<u>      </u>
Media Cabinet	<input checked="" type="checkbox"/>	<u>      </u>	<u>      </u>
Technical Services	<input type="checkbox"/>	<u>      </u>	<u>      </u>
<u>INTERIM DATABASE</u>			
OSPIC <del>COLLECTION LIST</del>	<input checked="" type="checkbox"/>	<u>HV</u>	<u>5-13-92</u>
CATALOGUED			
Call Number	<input type="checkbox"/>	<u>      </u>	<u>      </u>
	<input type="checkbox"/>	<u>      </u>	<u>      </u>
	<input type="checkbox"/>	<u>      </u>	<u>      </u>
	<input type="checkbox"/>	<u>      </u>	<u>      </u>
INPUT			
	<input type="checkbox"/>	<u>      </u>	<u>      </u>
QUALITY CONTROL			
Original/Full Record	<input type="checkbox"/>	<u>      </u>	<u>      </u>
Errors Corrected	<input type="checkbox"/>	<u>      </u>	<u>      </u>
Frequency Report	<input type="checkbox"/>	<u>      </u>	<u>      </u>
PROCESSED			
Spine label	<input type="checkbox"/>	<u>      </u>	<u>      </u>
Card & Pocket	<input type="checkbox"/>	<u>      </u>	<u>      </u>
Reference Label	<input type="checkbox"/>	<u>      </u>	<u>      </u>
Ready Reference Dot	<input type="checkbox"/>	<u>      </u>	<u>      </u>
Bound	<input type="checkbox"/>	<u>      </u>	<u>      </u>



No. 0245

2017

ARLIS Call Number:

VID-00295

RECEIVED  
MAY 13 1992

Oil Spill Public Information Center  
845 G Street  
Anchorage, AK 99501

# LOG SHEET 12-B64

SUBJECT: Kelso Testimony at US Senate  
Committee on Commerce, Science,  
and Transportation  
LOCATION: Washington D.C.  
TAPE: /FORMAT: 3/4"

DATE: 5/10/89

VIDEOGRAPHER: Harriman  
Communications  
Center  
PAGE 1 OF 3

:00	Color Bars w/ Tone
:26	Satellite Feed Slate
---	Senate Committee on Commerce, Science, and Transportation -
---	Testimony on the Alaska Oil Spill & Cleanup
1:36	M/S of Committee / <sup>cutaway of Admiral Yost</sup> Sen. John Kerry w/ chart <sup>miles cleaned</sup> <sub>miles yet to be cleaned</sub>
2:15	Sen. John Kerry - Chmn. Cmte. on Commerce, Science & Transportation
	"We know we have to take risks, but risks based on assumption that a plan is there, and that was part of the risk."
3:10	W/S of audience cutaway
3:20	important not to mislead people
3:45	Dennis Kelso, Commissioner, DEC w/ key points:
4:20 (1)	Industry response during first 72 hours ineffective
4:33 (2)	Alaska unable to carry out plan - EXXON unable too.
4:58	Alaska's inertia & incompetence let spill get out of control, <sub>not Govt!</sub>
6:00	cutaway Ted Stevens & Slade Gordon
6:10	not enough booming material
6:50	"Alaska thinks it's highly unlikely a spill of this magnitude will occur."
7:35	Alaska... appalling in sensitivity to the resources & people of PWS: is

SEE pg. 2

amazing in light of recent events!



No. 0245  
Pg. 2

2017  
ARLIS Call Number:  
VID-00295

LOG SHEET 12-B64

SUBJECT: Kelso testimony at US Senate  
Committee on Commerce, Science  
and Transportation  
LOCATION: Washington D.C.  
TAPE: \_\_\_\_\_ / FORMAT: 3/4"

DATE: 5/10/89  
VIDEOGRAPHER: Harriman  
Communications  
center  
PAGE 2 OF 3

8:05	No adequate cleanup plan for PWS and beyond
9:00	roles of Govt. & industry must be changed if we are to prevent disasters like this from happening again
9:15	AREAS OF CONCERN: contingency plan
	tanker design
	tanker operations
	equipment
11:44	San John Breax D-La. - did DEC approve the use of dispersants in zone one weeks before oil spill?
12:08	Dennis Kelso - we were working w/ Coast Guard for pre- approval of dispersant use. Kelso recounts time line - EXXON dispersant tests
14:10	amount of dispersant needed not on scene
14:58	Slade Gordon (Sen.) R-Washington - praises Kelso's testimony
15:30	" " thrust into difficult job, conducted it very well.
15:45	EXXON acted in totally irresponsible fashion to let spill happen
16:10	I find it incredible that Sen. Stevens says it's all your fault (Kelso) because state of Alaska approved plan.

SEE PG. 3



2017

**ARLIS Call Number:**

VID-00295

109

109. 109. Alaska State Archives Video No. 0245.  
Note: Int.

245

2017  
ARLIS Call Number:  
VID-00295

MATERIALS PIPELINE

	YES/NO	INITIALS	DATE
--	--------	----------	------

TITLE ALASKA STATE ARCHIVES VIDEOD NO. 245

RECEIVED

Property Stamped	✓	HV	5-13-92
Acquisition database	✓	CAH	5-13-92
Receiving Report	—	—	—
Serials Check-In	—	—	—

DONATION - AK STATE ARCHIVES

LOCATION

Ready Reference	—	—	—
Reference	—	—	—
Circulating	—	—	—
Atlas/Maps Stand	—	—	—
Periodicals	—	—	—
Media Cabinet	✓	—	—
Technical Services	—	—	—

INTERM DATABASE

OSPIC <del>COLLECTION LIST</del>	✓	HV	5-13-92
----------------------------------	---	----	---------

CATALOGUED

Call Number	—	—	—
	—	—	—
	—	—	—
	—	—	—

INPUT

	—	—	—
--	---	---	---

QUALITY CONTROL

Original/Full Record	—	—	—
Errors Corrected	—	—	—
Frequency Report	—	—	—

PROCESSED

Spine label	—	—	—
Card & Pocket	—	—	—
Reference Label	—	—	—
Ready Reference Dot	—	—	—
Bound	—	—	—



2017

**ARLIS Call Number:**

VID-00296

110

110. 110. Alaska State Archives Video No. 0246.  
Note: Int.

246

2017  
ARLIS Call Number:  
VID-00296

RECEIVED  
MAY 13 1992  
Oil Spill Public Information Center  
645 G Street  
Anchorage, AK 99501

MATERIALS PIPELINE

=====

	YES/NO	INITIALS	DATE
--	--------	----------	------

=====

TITLE ALASKA STATE ARCHIVES VIDEO NO. 246

RECEIVED

Property Stamped	<u>✓</u>	<u>HV</u>	<u>5-13-92</u>
Acquisition database	<u>✓</u>	<u>CAH</u>	<u>5-13-92</u>
Receiving Report	<u>—</u>	<u>—</u>	<u>—</u>
Serials Check-In	<u>—</u>	<u>—</u>	<u>—</u>

DONATION - AK STATE ARCHIVES

LOCATION

Ready Reference	<u>—</u>	<u>—</u>	<u>—</u>
Reference	<u>—</u>	<u>—</u>	<u>—</u>
Circulating	<u>—</u>	<u>—</u>	<u>—</u>
Atlas/Maps Stand	<u>—</u>	<u>—</u>	<u>—</u>
Periodicals	<u>—</u>	<u>—</u>	<u>—</u>
Media Cabinet	<u>✓</u>	<u>—</u>	<u>—</u>
Technical Services	<u>—</u>	<u>—</u>	<u>—</u>

INTERIM DATABASE

~~OSPIC COLLECTION LIST~~

<u>✓</u>	<u>HV</u>	<u>5-13-92</u>
----------	-----------	----------------

CATALOGUED

Call Number	<u>—</u>	<u>—</u>	<u>—</u>
	<u>—</u>	<u>—</u>	<u>—</u>
	<u>—</u>	<u>—</u>	<u>—</u>
	<u>—</u>	<u>—</u>	<u>—</u>

INPUT

<u>—</u>	<u>—</u>	<u>—</u>
----------	----------	----------

QUALITY CONTROL

Original/Full Record	<u>—</u>	<u>—</u>	<u>—</u>
Errors Corrected	<u>—</u>	<u>—</u>	<u>—</u>
Frequency Report	<u>—</u>	<u>—</u>	<u>—</u>

PROCESSED

Spine label	<u>—</u>	<u>—</u>	<u>—</u>
Card & Pocket	<u>—</u>	<u>—</u>	<u>—</u>
Reference Label	<u>—</u>	<u>—</u>	<u>—</u>
Ready Reference Dot	<u>—</u>	<u>—</u>	<u>—</u>
Bound	<u>—</u>	<u>—</u>	<u>—</u>

2017

**ARLIS Call Number:**

VID-00297

111

111. 111. Alaska State Archives Video No. 0247.  
Note: Int.

247

2017  
ARLIS Call Number:  
VID-00297

RECEIVED  
MAY 13 1992  
Oil Spill Public Information Center  
645 G Street  
Anchorage, AK 99501

MATERIALS PIPELINE

=====

	YES/NO	INITIALS	DATE
--	--------	----------	------

=====

TITLE ALASKA STATE ARCHIVES VIDEOD NO. 247

RECEIVED

Property Stamped	<u>✓</u>	<u>HV</u>	<u>5-13-92</u>
Acquisition database	<u>✓</u>	<u>CAH</u>	<u>5-13-92</u>
Receiving Report	<u>_____</u>	<u>_____</u>	<u>_____</u>
Serials Check-In	<u>_____</u>	<u>_____</u>	<u>_____</u>

DONATION - AK STATE ARCHIVES

LOCATION

Ready Reference	<u>_____</u>	<u>_____</u>	<u>_____</u>
Reference	<u>_____</u>	<u>_____</u>	<u>_____</u>
Circulating	<u>_____</u>	<u>_____</u>	<u>_____</u>
Atlas/Maps Stand	<u>_____</u>	<u>_____</u>	<u>_____</u>
Periodicals	<u>_____</u>	<u>_____</u>	<u>_____</u>
Media Cabinet	<u>✓</u>	<u>_____</u>	<u>_____</u>
Technical Services	<u>_____</u>	<u>_____</u>	<u>_____</u>

INTERIM DATABASE

OSPIC ~~COLLECTION LIST~~ ✓ HV 5-13-92

CATALOGUED

Call Number	<u>_____</u>	<u>_____</u>	<u>_____</u>
	<u>_____</u>	<u>_____</u>	<u>_____</u>
	<u>_____</u>	<u>_____</u>	<u>_____</u>
	<u>_____</u>	<u>_____</u>	<u>_____</u>

INPUT

\_\_\_\_\_ \_\_\_\_\_ \_\_\_\_\_

QUALITY CONTROL

Original/Full Record	<u>_____</u>	<u>_____</u>	<u>_____</u>
Errors Corrected	<u>_____</u>	<u>_____</u>	<u>_____</u>
Frequency Report	<u>_____</u>	<u>_____</u>	<u>_____</u>

PROCESSED

Spine label	<u>_____</u>	<u>_____</u>	<u>_____</u>
Card & Pocket	<u>_____</u>	<u>_____</u>	<u>_____</u>
Reference Label	<u>_____</u>	<u>_____</u>	<u>_____</u>
Ready Reference Dot	<u>_____</u>	<u>_____</u>	<u>_____</u>
Bound	<u>_____</u>	<u>_____</u>	<u>_____</u>



No. 0248

2017  
ARLIS Call Number:  
VID-00298

RECEIVED  
MAY 13 1992

LOG SHEET 12-1364

Oil Spill Public Information Center  
845 G Street  
Anchorage, AK 99501

SUBJECT: Kelso Testimony on Status of the Valdez oil spill  
LOCATION:  
TAPE: \_\_\_/FORMAT: 3/4"  
DATE: 7/28/89  
VIDEOGRAPHER:  
PAGE 1 OF 1

0:00	NewsFeed State
0:24	L/S Kelso walks down Hill to testimony
0:45	L/S Witer & <del>Resource</del> <sup>Power</sup> Resource Subcommittee - Congressman George Miller, chair
1:28	M/S Kelso speaks to Subcommittee
1:44	" "IN their area (Kodiak) the spill is a continuous event
2:17	" "The spill is not yet behind us"
3:00	" "Much work has yet to be done, need more effort outside PWS"
3:45	" "Work as long as weather and safety <sup>CONDITIONS</sup> <del>precautions</del> allow"
4:15	" "We'd like Exxon to join us in some spec. f.c tasks this winter"
5:00	" "Commitment to continue the work"
5:40	" "We want to be clear that State Standards apply here"
6:16	" "a reasonable field presence in area of spill.."
7:17	" "State law requires removal of continuation"
8:15	(Disparants)
9:00	" "Compensation for secondary impacts is important"
10:00	( <del>only</del> Low tech ideas should be used)
10:35	M/S Coast Guard officials attending testimony
10:44	M/S public attending testimony

2017

**ARLIS Call Number:**

VID-00298 .

112

112. 112. Alaska State Archives Video No. 0248.  
Note: Int.

248

2017  
ARLIS Call Number:  
VID-00298

MATERIALS PIPELINE

	YES/NO	INITIALS	DATE
--	--------	----------	------

TITLE ALASKA STATE ARCHIVES VIDEOD NO. 248

RECEIVED

Property Stamped	<input checked="" type="checkbox"/>	HV	5-13-92
Acquisition database	<input checked="" type="checkbox"/>	CAH	5-13-92
Receiving Report	<input type="checkbox"/>		
Serials Check-In	<input type="checkbox"/>		
DONATION - AK STATE ARCHIVES			

LOCATION

Ready Reference	<input type="checkbox"/>		
Reference	<input type="checkbox"/>		
Circulating	<input type="checkbox"/>		
Atlas/Maps Stand	<input type="checkbox"/>		
Periodicals	<input type="checkbox"/>		
Media Cabinet	<input checked="" type="checkbox"/>		
Technical Services	<input type="checkbox"/>		
INTERIM DATABASE			

OSPIC ~~COLLECTION LIST~~

<input checked="" type="checkbox"/>	HV	5-13-92
-------------------------------------	----	---------

CATALOGUED

Call Number	<input type="checkbox"/>		
	<input type="checkbox"/>		
	<input type="checkbox"/>		
	<input type="checkbox"/>		

INPUT

<input type="checkbox"/>		
--------------------------	--	--

QUALITY CONTROL

Original/Full Record	<input type="checkbox"/>		
Errors Corrected	<input type="checkbox"/>		
Frequency Report	<input type="checkbox"/>		

PROCESSED

Spine label	<input type="checkbox"/>		
Card & Pocket	<input type="checkbox"/>		
Reference Label	<input type="checkbox"/>		
Ready Reference Dot	<input type="checkbox"/>		
Bound	<input type="checkbox"/>		



No. 0249

12-364

Office of the Governor  
Newsfeed 9-4-89  
TRT: ?

2017

**ARLIS Call Number:**

VID-00299

RECEIVED  
MAY 13 1992

Oil Spill Public Information Center  
645 G Street  
Anchorage, AK 99501

1) **Notice of Violation:** Issued to Exxon for improper application of Inipol-a bioremediation chemical. B-roll of Herring Bay on Knight Island where the violation occurred and interview with Alex Viteri, DEC Research and Development

2) **Exxon Valdez Investigation:** Interview with state oil spill coordinator Bob LeResche who just returned from investigating Exxon Valdez in drydock in San Diego. He comments on the purpose of the investigation and his general impressions. B-roll of ship in Harbor but not yet in drydock.

If you need more information call Terence O'Malley at 364-2340 or 465-3614.

End of Feed



2017

**ARLIS Call Number:**

VID-00299

113

113. 113. Alaska State Archives Video No. 0249.  
Note: Int.

249

2017  
ARLIS Call Number:  
VID-00299

MATERIALS PIPELINE

	YES/NO	INITIALS	DATE
--	--------	----------	------

TITLE ALASKA STATE ARCHIVES VIDED NO. 249

RECEIVED

Property Stamped	✓	HV	5-13-92
Acquisition database	✓	CAH	5-13-92
Receiving Report	_____	_____	_____
Serials Check-In	_____	_____	_____
<u>DONATION - AK STATE ARCHIVES</u>			

LOCATION

Ready Reference	_____	_____	_____
Reference	_____	_____	_____
Circulating	_____	_____	_____
Atlas/Maps Stand	_____	_____	_____
Periodicals	_____	_____	_____
Media Cabinet	✓	_____	_____
Technical Services	_____	_____	_____

INTERIM DATABASE  
~~OSPIC COLLECTION LIST~~

✓	HV	5-13-92
---	----	---------

CATALOGUED

Call Number	_____	_____	_____
_____	_____	_____	_____
_____	_____	_____	_____
_____	_____	_____	_____

INPUT

_____	_____	_____
-------	-------	-------

QUALITY CONTROL

Original/Full Record	_____	_____	_____
Errors Corrected	_____	_____	_____
Frequency Report	_____	_____	_____

PROCESSED

Spine label	_____	_____	_____
Card & Pocket	_____	_____	_____
Reference Label	_____	_____	_____
Ready Reference Dot	_____	_____	_____
Bound	_____	_____	_____

2017

**ARLIS Call Number:**

VID-00300

114

114. 114. Alaska State Archives Video No. 0250.  
Note: Int.

250--

2017  
ARLIS Call Number:  
VID-00300

RECEIVED  
MAY 13 1992  
Oil Spill Public Information Center  
845 G Street  
Anchorage, AK 99501

MATERIALS PIPELINE

=====

	YES/NO	INITIALS	DATE
--	--------	----------	------

=====

TITLE ALASKA STATE ARCHIVES VIDE0 NO. 250

RECEIVED

Property Stamped	<u>✓</u>	<u>HV</u>	<u>5-13-92</u>
Acquisition database	<u>✓</u>	<u>CAH</u>	<u>5-13-92</u>
Receiving Report	<u>    </u>	<u>    </u>	<u>    </u>
Serials Check-In	<u>    </u>	<u>    </u>	<u>    </u>
<u>DONATION - AK STATE ARCHIVES</u>			

LOCATION

Ready Reference	<u>    </u>	<u>    </u>	<u>    </u>
Reference	<u>    </u>	<u>    </u>	<u>    </u>
Circulating	<u>    </u>	<u>    </u>	<u>    </u>
Atlas/Maps Stand	<u>    </u>	<u>    </u>	<u>    </u>
Periodicals	<u>    </u>	<u>    </u>	<u>    </u>
Media Cabinet	<u>✓</u>	<u>    </u>	<u>    </u>
Technical Services	<u>    </u>	<u>    </u>	<u>    </u>

INTERIM DATABASE  
~~OSPIC COLLECTION LIST~~

<u>✓</u>	<u>HV</u>	<u>5-13-92</u>
----------	-----------	----------------

CATALOGUED

Call Number	<u>    </u>	<u>    </u>	<u>    </u>
	<u>    </u>	<u>    </u>	<u>    </u>
	<u>    </u>	<u>    </u>	<u>    </u>
	<u>    </u>	<u>    </u>	<u>    </u>

INPUT

<u>    </u>	<u>    </u>	<u>    </u>
-------------	-------------	-------------

QUALITY CONTROL

Original/Full Record	<u>    </u>	<u>    </u>	<u>    </u>
Errors Corrected	<u>    </u>	<u>    </u>	<u>    </u>
Frequency Report	<u>    </u>	<u>    </u>	<u>    </u>

PROCESSED

Spine label	<u>    </u>	<u>    </u>	<u>    </u>
Card & Pocket	<u>    </u>	<u>    </u>	<u>    </u>
Reference Label	<u>    </u>	<u>    </u>	<u>    </u>
Ready Reference Dot	<u>    </u>	<u>    </u>	<u>    </u>
Bound	<u>    </u>	<u>    </u>	<u>    </u>



No. 0251

2017  
ARLIS Call Number:  
VID-00301

STEVE COWPER, GOVERNOR

**DEPARTMENT OF FISH AND GAME**  
November 1, 1989

12-B64

**RECEIVED**

NOV 03 1989

Mr. Steve Nelson  
Office of the Governor  
120 Fourth  
Juneau, Alaska 99801

HAND DELIVERED  
GOVERNOR'S OFFICE

Dear Steve:

Enclosed is the original video tape of oil sheen filmed by Rick Gustin, ADF&G, Valdez Oil Spill Office, on October 14, 1989.

Please note that we have sent this original tape under chain-of-custody control in which we have signed both the DHL envelope and the physical evidence envelope Record of Custody. Please note also where you are to sign for receipt on the right side of the Record of Custody and on the left when you return the tape to us. You will need to sign the DHL shipping label when returning the tape.

Especially important is the strip of evidence tape included with the video tape. Seal the Record of Custody envelope with the piece of evidence tape then sign and date the evidence tape as well as the left column on the face of the envelope.

We will appreciate your returning the original video tape as soon as possible.

Sincerely,

John A. Morrison, Coordinator  
Valdez Oil Spill Office  
Alaska Department of Fish and Game

JAM:nms

cc: File  
Anchorage ADF&G Habitat  
Robin Willis, Documentation

Name & Date	Tape #	Begin	Extended May	END	Specific Location	Longitude	Latitude	Subject Matter
Richard J. Hunter 10/14/89	189 WP 001V	0000		0039	ASC 15000 North end of promontory above Fuel Bay	148° 05' 30"	60° 35' 45"	airial intertidal m
10/14/89		0039		0108	ASC 15000	"	"	pan of stream mouth point near rock cliff
10/14/89		0108		0164	UNDOCUMENTED North end Cheneque Is. Prestone Cove	147° 59' 42"	60° 22' 11"	Heavy oil sheen comm
10/14/89		0164		0212	16180 CH2 N. East Coast Cheneque Is.	148° 01' 30"	60° 23' 24"	CH2 aerial after fr
10/14/89		0213		0311	16180 CH2 N. East Coast Cheneque Is.	"	"	CH2 pan of stream from coal. poe.
10/14/89		0311		0345	16280 CH1 East Coast Cheneque Is.	148° 01' 30"	60° 17' 48"	CH1 aerial intertidal
10/14/89		0345		0409	16280 CH1 East Coast Cheneque Is.	"	"	CH1 pan of site
10/14/89		0409		0437	UNDOCUMENTED Pt. Countess (X) BP 004U02-HH	148° 06' 00"	60° 12' 00"	Pt. Countess BP 004U02
10/14/89		0437		0461	DOCUMENTED Pt. Countess 16370 ASC	148° 07' 03"	60° 13' 05"	Pt. Countess Documented
10/14/89		0461		0523	ASC 16610 UNDOC. Stream Shelter Bay Undocumented & Unmanned stream	147° 57' 55"	60° 06' 30"	Shelter Bay sites
10/14/89		0523		0567	ASC 16630 Shelter Bay Evans Is. Documented salmon	147° 55' 20"	60° 07' 25"	Video of box stream
10/14/89		0567		0620	Heavy Sheens off Southeast corner of Evans near Bishop Rock.	"	"	Oil sheen Evans
10/14/89		0620		0737	Sheep Bay + salmon stream heavy sheens	147° 50'	60° 04'	Oil sheen in Sheep
10/14/89		0737		0741	Sheens from Sleepy Pt. Southwest to undocumented salmon stream	147° 49' 12"	60° 02' 48"	Oil sheen
10/14/89		0741		0796	Sheens along east coast Catherine Is. from Sleepy Pt. to UNDOC. salmon stream 147° 49' 12" / 60° 02' 48"	"	"	oil sheen
10/14/89		0796		0902	Sheens from Previously mentioned salmon stream back towards Sleepy Pt. but 1/2 mile offshore in Montague str	"	"	"
10/14/89		0902		0944	Sheens from Pt. Helens north to south entrance of Hogan Bay. from shore out 1/2 mile.	"	"	"
10/14/89		0944		0965	ASC 16840 Bay Isles.	147° 41' / 60° 19' 30"	"	airial marsh
10/14/89		0965		1058	KN136 Sheen spotted along shore of this aerial photo.	"	"	beach segment after air found on
10/14/89		1058		1072	KN557 Lower Herring Bay. control site for water study.	"	"	"
10/14/89		1072		1107	16920 Herring Bay Salmon stream	147° 47' 12"	60° 26' 24"	airial intertidal
10/14/89		1107		1142	KN103 UNDOC North end of Knight Island.	147° 41' 12"	60° 29' 36"	airial intertidal sample site
10/20/89		1142		1340	KN103 UNDOC North end of Knight Is. Opal creek.	147° 41' 12"	60° 29' 36"	airial intertidal video scan of
10/20/89		1340		1456	KN103 UNDOC North end of Knight Is. Opal Creek	147° 41' 12"	60° 29' 36"	airial intertidal
10/20/89		1456		1573	KN701684 CH Knight Is. East Coast.	147° 40' 28"	60° 20' 32"	airial scan of inter sweep/pan of beach

END OF TAPE

2017  
ARLIS Call Number:  
VID-00301

SHEEN  
FOOTAGE

RECEIVED  
MAY 13 1992  
Oil Spill Public Information Center  
845 G Street  
Anchorage, AK 99501

12-B64  
NO. 0251

251

2017

**ARLIS Call Number:**

VID-00301

115

115. 115. Alaska State Archives Video No. 0251.  
Note: Int.

251.

2017  
ARLIS Call Number:  
VID-00301

MATERIALS PIPELINE

	YES/NO	INITIALS	DATE
--	--------	----------	------

TITLE ALASKA STATE ARCHIVES VIDEOTAP NO. 251

RECEIVED

Property Stamped	✓	HV	5-13-92
Acquisition database	✓	CAH	5-13-92
Receiving Report	—	—	—
Serials Check-In	—	—	—

DONATION - AK STATE ARCHIVES

LOCATION

Ready Reference	—	—	—
Reference	—	—	—
Circulating	—	—	—
Atlas/Maps Stand	—	—	—
Periodicals	—	—	—
Media Cabinet	✓	—	—
Technical Services	—	—	—

INTERIM DATABASE

OSPIC <del>COLLECTION LIST</del>	✓	HV	5-13-92
----------------------------------	---	----	---------

CATALOGUED

Call Number	—	—	—
	—	—	—
	—	—	—
	—	—	—

INPUT

	—	—	—
--	---	---	---

QUALITY CONTROL

Original/Full Record	—	—	—
Errors Corrected	—	—	—
Frequency Report	—	—	—

PROCESSED

Spine label	—	—	—
Card & Pocket	—	—	—
Reference Label	—	—	—
Ready Reference Dot	—	—	—
Bound	—	—	—



2017

**ARLIS Call Number:**

VID-00302

116

116. 116. Alaska State Archives Video No. 0252.  
Note: Int.

252

2017  
ARLIS Call Number:  
VID-00302

RECEIVED  
MAY 13 1992

Oil Spill Public Information Center  
845 G Street  
Anchorage, AK 99501

MATERIALS PIPELINE

	YES/NO	INITIALS	DATE
--	--------	----------	------

TITLE ALASKA STATE ARCHIVES VIDEO NO. 252

RECEIVED

Property Stamped	✓	HV	5-13-92
Acquisition database	✓	CAH	5-13-92
Receiving Report	—	—	—
Serials Check-In	—	—	—

DONATION - AK STATE ARCHIVES

LOCATION

Ready Reference	—	—	—
Reference	—	—	—
Circulating	—	—	—
Atlas/Maps Stand	—	—	—
Periodicals	—	—	—
Media Cabinet	✓	—	—
Technical Services	—	—	—

INTERIM DATABASE

OSPIC COLLECTION LIST

✓	HV	5-13-92
---	----	---------

CATALOGUED

Call Number	—	—	—
	—	—	—
	—	—	—
	—	—	—

INPUT

	—	—	—
--	---	---	---

QUALITY CONTROL

Original/Full Record	—	—	—
Errors Corrected	—	—	—
Frequency Report	—	—	—

PROCESSED

Spine label	—	—	—
Card & Pocket	—	—	—
Reference Label	—	—	—
Ready Reference Dot	—	—	—
Bound	—	—	—

No. 0253

2017

ARLIS Call Number:

VID-00303

RECEIVED  
MAY 13 1992

LOG SHEET

12-B65

Oil Spill Public Information Center  
645 O Street  
Anchorage, AK 99501

(Greg Dobbs)

SUBJECT: Interview - Gov. Steve Cowper "Marine Pollution"

DATE: 2/7/90

LOCATION: Jonesu

VIDEOGRAPHER:

TAPE: /FORMAT: 3/4"

PAGE 1 OF 2

:00	Color Bars
2:07	INTERVIEW - Governor Steve Cowper, Alaska
—	Q: Is Marine pollution a problem because it's an "out of sight out of mind" kind of thing?
—	Q: What does Marine pollution do here?
2:36	Q: You've approached the problem a long time, what have you been trying to do?
2:55	Q: Should Naval ships, commercial ships, and fishing boats not be used to remove plastics from the sea?
3:14	Q: How can you ban the dumping of non biodegradable items into the sea, when you can't see who the dumps are?
3:44	Q: Are there alternative substances that can be used in the netting of the containers and so forth?
4:03	Q: Is the Marpol Act as good as a law you could hope for?
4:41	Q: Can the ban you were talking about earlier go beyond the dumping of these items to banning of using them?
5:20	Q: Does Alaska have any regulations or laws that go beyond the Marpol Act?
5:56	

SEE PG. 2



No. 0253  
Pg. 2

2017  
ARLIS Call Number:  
VID-00303

LOG SHEET 12-B 65

SUBJECT: Greg Dobbs, Interview w/ Gov. Steve  
LOCATION: JUNEAU Coward. "Marine Pollution"  
TAPE: /FORMAT: 3/4" DATE: 2/7/90  
VIDEOGRAPHER: PAGE 2 OF 2

6:46	Interview - Governor Steve Coward, Alaska
—	Q: What kind of attitude do the fishermen have towards this ban?
7:50	Q: What's the connection between marine pollution
—	and the livelihood of Alaskans?
8:27	Q: How does debris in the seas affect peoples livelihoods?
9:08	Q: (Repeat) What is the direct connection between
—	marine pollution and the livelihood of Alaskan fishermen?
9:38	Q: What portion of the state makes its living/subsist.
—	from the ocean?
	END

SEE PG. 3

STEVE COWPER  
GOVERNOR



No. 0253  
Pg. 3



12-065

STATE OF ALASKA  
OFFICE OF THE GOVERNOR  
JUNEAU

February 12, 1990

Greg Dobbs  
ABC News  
2460 W. 26th Ave.  
Denver, CO 80211

Dear Greg,

Here is the interview with Gov. Cowper on marine pollution. If you need any more assistance or information give me a call. If you would not mind, please let me know when you think this piece will air so we can look for it. Thanks.

Sincerely,  
*Terence O'Malley*  
Terence O'Malley  
Deputy Press Secretary  
to the Governor

2017

**ARLIS Call Number:**

VID-00303

2017

**ARLIS Call Number:**

VID-00303

117

117. 117. Alaska State Archives Video No. 0253.  
Note: Int.

253

MATERIALS PIPELINE

	YES/NO	INITIALS	DATE
TITLE	ALASKA STATE ARCHIVES VIDED NO. 253		
RECEIVED			
Property Stamped	<input checked="" type="checkbox"/>	HV	5-13-92
Acquisition database	<input checked="" type="checkbox"/>	CAH	5-4-92
Receiving Report	<input type="checkbox"/>		
Serials Check-In	<input type="checkbox"/>		
DONATION - AK STATE ARCHIVES			
LOCATION			
Ready Reference	<input type="checkbox"/>		
Reference	<input type="checkbox"/>		
Circulating	<input type="checkbox"/>		
Atlas/Maps Stand	<input type="checkbox"/>		
Periodicals	<input type="checkbox"/>		
Media Cabinet	<input checked="" type="checkbox"/>		
Technical Services	<input type="checkbox"/>		
INTERIM DATABASE			
OSPIC COLLECTION LIST	<input checked="" type="checkbox"/>	HV	5-13-92
CATALOGUED			
Call Number	<input type="checkbox"/>		
INPUT			
QUALITY CONTROL			
Original/Full Record	<input type="checkbox"/>		
Errors Corrected	<input type="checkbox"/>		
Frequency Report	<input type="checkbox"/>		
PROCESSED			
Spine label	<input type="checkbox"/>		
Card & Pocket	<input type="checkbox"/>		
Reference Label	<input type="checkbox"/>		
Ready Reference Dot	<input type="checkbox"/>		
Bound	<input type="checkbox"/>		

OSPIC Forms: pipe.for 6/04/91

2017  
**ARLIS Call Number:**  
 VID-00303



No. 0254

2017  
ARLIS Call Number:  
VID-00304

RECEIVED  
MAY 13 1992

LOG SHEET

12-B 65

Oil Spill Public Information Center  
645 G Street  
Anchorage, AK 99501

SUBJECT: Nation Governors Conference : Exxon Indictments DATE: 2/27/90

LOCATION: Washington D.C.

Soviet Trade

VIDEOGRAPHER:

TAPE: lofi /FORMAT: 3/4"

PAGE 1 OF 1

—	Satellite Feed From the National Governors Association Meeting
:00	Feed Slate
:38	Colorbars & Black
1:08	Governor Steve Cowper asked Questions by David Rimsior, <sup>press</sup> Secretary
—	Q: What's your reaction to the 5 indictments against Exxon by Feds?
1:36	Q: What was the conversation like w/ Dick Thornburgh on this topic?
1:58	Q: The State was worried about being left in the dark, does this <sup>change</sup> things
2:26	Q: Why are negotiations important to the people of the State (AK)?
2:43	Q: What came out of the National Governors conference that concerns Alaska
—	(Alaskan and Soviet trade)
3:44	Color Bars
3:46	Re-Feed
↓	" "
7:28	" "
	End



2017

**ARLIS Call Number:**

VID-00304

71

71. 71. Alaska State Archives Video No. 0254.  
Note: Int.

254

2017  
ARLIS Call Number:  
VID-00304

MATERIALS PIPELINE

	YES/NO	INITIALS	DATE
--	--------	----------	------

TITLE ALASKA STATE ARCHIVES VIDED NO. 254

RECEIVED

Property Stamped	<input checked="" type="checkbox"/>	HV	5-13-92
Acquisition database	<input checked="" type="checkbox"/>	CAH	5-4-92
Receiving Report	<input type="checkbox"/>		
Serials Check-In	<input type="checkbox"/>		
DONATION - AK STATE ARCHIVES			

LOCATION

Ready Reference	<input type="checkbox"/>		
Reference	<input type="checkbox"/>		
Circulating	<input type="checkbox"/>		
Atlas/Maps Stand	<input type="checkbox"/>		
Periodicals	<input type="checkbox"/>		
Media Cabinet	<input checked="" type="checkbox"/>		
Technical Services	<input type="checkbox"/>		

OSPIC INTERIM DATABASE COLLECTION LIST

<input checked="" type="checkbox"/>	HV	5-13-92
-------------------------------------	----	---------

CATALOGUED

Call Number	<input type="checkbox"/>		
	<input type="checkbox"/>		
	<input type="checkbox"/>		
	<input type="checkbox"/>		

INPUT

<input type="checkbox"/>		
--------------------------	--	--

QUALITY CONTROL

Original/Full Record	<input type="checkbox"/>		
Errors Corrected	<input type="checkbox"/>		
Frequency Report	<input type="checkbox"/>		

PROCESSED

Spine label	<input type="checkbox"/>		
Card & Pocket	<input type="checkbox"/>		
Reference Label	<input type="checkbox"/>		
Ready Reference Dot	<input type="checkbox"/>		
Bound	<input type="checkbox"/>		

2017

**ARLIS Call Number:**

VID-00305

119

119. 119. Alaska State Archives Video No. 0255.  
Note: Int.

255.

2017  
ARLIS Call Number:  
VID-00305

RECEIVED  
MAY 13 1992  
Oil Spill Public Information Center  
7.5 G Street  
Anchorage, AK 99501

MATERIALS PIPELINE

=====

	YES/NO	INITIALS	DATE
--	--------	----------	------

=====

TITLE ALASKA STATE ARCHIVES VIDED NO. 255

RECEIVED

Property Stamped	<input checked="" type="checkbox"/>	HV	5-13-92
Acquisition database	<input checked="" type="checkbox"/>	CAH	5-4-92
Receiving Report	<input type="checkbox"/>		
Serials Check-In	<input type="checkbox"/>		

DONATION - AK STATE ARCHIVES

LOCATION

Ready Reference	<input type="checkbox"/>		
Reference	<input type="checkbox"/>		
Circulating	<input type="checkbox"/>		
Atlas/Maps Stand	<input type="checkbox"/>		
Periodicals	<input type="checkbox"/>		
Media Cabinet	<input checked="" type="checkbox"/>		
Technical Services	<input type="checkbox"/>		

INTERIM DATABASE

OSPIC COLLECTION LIST  HV 5-13-92

CATALOGUED

Call Number	<input type="checkbox"/>		
	<input type="checkbox"/>		
	<input type="checkbox"/>		
	<input type="checkbox"/>		

INPUT

<input type="checkbox"/>	<input type="checkbox"/>	<input type="checkbox"/>
--------------------------	--------------------------	--------------------------

QUALITY CONTROL

Original/Full Record	<input type="checkbox"/>		
Errors Corrected	<input type="checkbox"/>		
Frequency Report	<input type="checkbox"/>		

PROCESSED

Spine label	<input type="checkbox"/>		
Card & Pocket	<input type="checkbox"/>		
Reference Label	<input type="checkbox"/>		
Ready Reference Dot	<input type="checkbox"/>		
Bound	<input type="checkbox"/>		



2017

**ARLIS Call Number:**

VID-00306

120

120. 120. Alaska State Archives Video No. 0256.  
Note: Int.

256

2017  
ARLIS Call Number:  
VID-00306

MATERIALS PIPELINE

	YES/NO	INITIALS	DATE
--	--------	----------	------

TITLE ALASKA STATE ARCHIVES VIDEOTAP NO. 256

RECEIVED

Property Stamped	<input checked="" type="checkbox"/>	HV	5-13-92
Acquisition database	<input checked="" type="checkbox"/>	CAF	5-4-92
Receiving Report	<input type="checkbox"/>		
Serials Check-In	<input type="checkbox"/>		
DONATION - AK STATE ARCHIVES			

LOCATION

Ready Reference	<input type="checkbox"/>		
Reference	<input type="checkbox"/>		
Circulating	<input type="checkbox"/>		
Atlas/Maps Stand	<input type="checkbox"/>		
Periodicals	<input type="checkbox"/>		
Media Cabinet	<input checked="" type="checkbox"/>		
Technical Services	<input type="checkbox"/>		

OSPIC COLLECTION LIST  
INTERIM DATABASE

<input checked="" type="checkbox"/>	HV	5-13-92
-------------------------------------	----	---------

CATALOGUED

Call Number	<input type="checkbox"/>		
	<input type="checkbox"/>		
	<input type="checkbox"/>		
	<input type="checkbox"/>		

INPUT

<input type="checkbox"/>		
--------------------------	--	--

QUALITY CONTROL

Original/Full Record	<input type="checkbox"/>		
Errors Corrected	<input type="checkbox"/>		
Frequency Report	<input type="checkbox"/>		

PROCESSED

Spine label	<input type="checkbox"/>		
Card & Pocket	<input type="checkbox"/>		
Reference Label	<input type="checkbox"/>		
Ready Reference Dot	<input type="checkbox"/>		
Bound	<input type="checkbox"/>		

2017

**ARLIS Call Number:**

VID-00307

121

121. 121. Alaska State Archives Video No. 0257.  
Note: Int.



257

2017  
ARLIS Call Number:  
VID-00307

RECEIVED  
MAY 13 1992

MATERIALS PIPELINE

Oil Spill Public Information Center  
645 G Street  
Anchorage, AK 99501

=====

	YES/NO	INITIALS	DATE
--	--------	----------	------

=====

TITLE ALASKA STATE ARCHIVES VIDEOD NO. 257

RECEIVED

Property Stamped	<input checked="" type="checkbox"/>	HV	5-13-92
Acquisition database	<input checked="" type="checkbox"/>	CAH	5-4-92
Receiving Report	<input type="checkbox"/>		
Serials Check-In	<input type="checkbox"/>		
DONATION - AK STATE ARCHIVES			

LOCATION

Ready Reference	<input type="checkbox"/>		
Reference	<input type="checkbox"/>		
Circulating	<input type="checkbox"/>		
Atlas/Maps Stand	<input type="checkbox"/>		
Periodicals	<input type="checkbox"/>		
Media Cabinet	<input checked="" type="checkbox"/>		
Technical Services	<input type="checkbox"/>		

OSPIC COLLECTION LIST  
INTERIM DATABASE

OSPIC COLLECTION LIST	<input checked="" type="checkbox"/>	HV	5-13-92
-----------------------	-------------------------------------	----	---------

CATALOGUED

Call Number	<input type="checkbox"/>		
	<input type="checkbox"/>		
	<input type="checkbox"/>		
	<input type="checkbox"/>		

INPUT

	<input type="checkbox"/>		
--	--------------------------	--	--

QUALITY CONTROL

Original/Full Record	<input type="checkbox"/>		
Errors Corrected	<input type="checkbox"/>		
Frequency Report	<input type="checkbox"/>		

PROCESSED

Spine label	<input type="checkbox"/>		
Card & Pocket	<input type="checkbox"/>		
Reference Label	<input type="checkbox"/>		
Ready Reference Dot	<input type="checkbox"/>		
Bound	<input type="checkbox"/>		



No. 0259



2017

ARLIS Call Number:

VID-00309

LOG SHEET 12-B65

RECEIVED  
MAY 13 1992

Oil Spill Public Information Center  
645 G Street  
Anchorage, AK 99501

SUBJECT: Network News Coverage of Alaska  
LOCATION: oil Spill  
TAPE: 1 / FORMAT: 3/4"

DATE: 3/24/89 to 3/28/89  
VIDEOGRAPHER:  
PAGE 1 OF 2

0:18	ABC News (3/24/89) "Nearly 8 1/2 million gallons have spilled in PWS"
2:20	ABC News (3/24/89) "Environmentlists forecasted Spill"
4:34	NBC News (3/24/89) "13 million gallons of oil spilled since evening"
5:10	CBS News (3/24/89) "Oil tanker ran aground - consequences are costly"
7:25	ABC News (3/25/89) "Race is on to cleanup oil spill"
10:16	ABC News (3/25/89) "Environmentlists predicted oil Spill"
11:50	NBC Nightly News (3/25/89) "Priside BWS faces oil Spill"
15:05	CBS Evening News (3/25/89) "Not enough equipment to cleanup spill"
18:10	KING 5 News, (3/25/89) "Dispersants don't work on spill"
20:05	ABC News (3/26/89) "Oil lightening resumes, people apply to work on spill"
22:00	ABC News (3/26/89) "Oil Spill - impossible task, technologies limit damage"
23:10	CBS Evening News (3/26/89) "Oil still taking, cleanup efforts blasted <sup>by</sup> chief"
25:30	KING 5 News (3/26/89) "State officials angry at cleanup effort"
27:40	ABC News (3/27/89) "High winds spread oil, State & Exxon try to deal w/ spill"
30:33	ABC News (3/27/89) "Oil Spill - human error and alcohol."
33:45	NBC Nightly News (3/27/89) "Oil Spill - environmental disaster"
36:38	NBC Nightly News (3/27/89) "America's previous largest spill"
38:00	CBS News (3/27/89) "Wind re-shapes oil spill, oil spreads"

See pg. 2



NO. 0260



2017  
ARLIS Call Number:  
VID-00310

RECEIVED  
MAY 13 1992

LOG SHEET 12-B65

Oil Spill Public Information Center  
645 G Street  
Anchorage, AK 99501

SUBJECT: Network News Coverage of Alaska Oil Spill  
LOCATION:  
TAPE: /FORMAT: 3/4"

DATE: 3/28/89 to 3/30/89  
VIDEOGRAPHER:  
PAGE 1 OF 2

0:18	NBC Nightly News (3/28/89) "Captain Hazelwood had history of Alcohol Abuse"
3:30	NBC Nightly News (3/28/89) "Effects oil spills have on environment"
5:30	CBS Evening News (3/28/89) "Spill threatens hatching, enviro. dmg."
—	President Bush sends officials for 1st hand look. ANWR
10:20	KING 5 TV (3/28/89) "Spill cleanup moves to beaches, environmentalists oppose oil exploration in ANWR"
15:37	NBC Nightly News (3/29/89) "Oil spill won't go away easily or quickly"
18:22	NBC Nightly News (3/29/89) "Why wasn't the cleanup equipment in place?"
—	"What kind of financial assurance will Exxon give?"
20:00	CBS News (3/29/89) "Evidence of Capt. Hazelwood drinking"
22:26	CBS News (3/29/89) "Single-hulled vessel - Exxon Valdez"
24:11	KING 5 TV (3/29/89) "Cleanup tactics change" "Can't cleanup spill, protect sensitive areas."
25:36	KING 5 TV (3/29/89) "Oil spill affecting fishing livelihood"
27:47	ABC News (3/30/89) "Capt. Hazelwood fired, Alcohol test positive."
—	"Fisheries and Fishermen Fight off oil"
29:56	ABC News (3/30/89) "Pres. Bush officials recommend no Federal takeover"
32:11	ABC News (3/30/89) "How do we balance the need for energy versus the need to protect the environment we live in?" SEE Pg. 2



No. 0261



2017

ARLIS Call Number:

VID-00311

**RECEIVED**  
 MAY 13 1992

LOG SHEET 12-B65

 Oil Spill Public Information Center  
 645 G Street  
 Anchorage, AK 99501

 SUBJECT: Network News Coverage of Alaska  
 oil Spill  
 LOCATION:  
 TAPE: 3 /FORMAT: 3/4

 DATE: 3/31/89 to 4/4/89  
 VIDEOGRAPHER:  
 PAGE 1 OF 2

0:05	ABC News (3/31/89) "Cleanup going slow, Volunteers turned down by Exxon"
2:03	— "Fisherman battle to Save fish hatcheries"
3:50	— "Animals dead or dying. Animal Rescue and Rehabilitation"
5:50	NBC Nightly News (3/31/89) "Wildlife impacted. FBI investigating spill"
8:20	— "pt. Hazelwood drunk and Fired. President Bush Says Zero-tolerance" on alcohol
10:46	— "gasoline prices increase"
11:15	CBS Evening News (3/31/89) "Gasoline prices sky Rocket, Terminal slows oil"
13:35	— "Wildlife impacted by spill, death through Foodchain"
15:37	KING 5 TV (3/31/89) "Exxon is target of Vandalism. Cleanup Supplies Sold"
16:52	— "Beaches and Animals fouled by oil. Exxon opens claims offices"
21:05	ABC News (4/1/89) "State Files Criminal charges"
22:27	— "oil spill spreads, cleanup slow. Cleanup Crews hit Beach"
24:05	KING 5 TV (4/1/89) "Criminal charge Filed against Hazelwood"
24:44	— "Spill taking its toll on wildlife. Animal Rehab. Centers"
28:00	NBC Nightly News (4/1/89) "State Files charges. Exxon doing poor job" Animal Rehab.
30:42	— "Alaska Village, Chenequa Bay, affected by spill"
33:00	ABC News (4/2/89) "Crews hit beach. Who's to Blame"
35:07	CBS News (4/2/89) "Fisherman and Crews Fight to Save Hatcheries"

— "Wildlife impacted. Alaska Spill Contingency Needs beefed up."

SEE Pg. 2

261

No. 0261  
Pg. 2

2017

ARLIS Call Number:

VID-00311

LOG SHEET 12-B65

SUBJECT: Network News Coverage of Alaska  
oil spill  
LOCATION:  
TAPE: 3 /FORMAT: 3/4"

DATE: 3/31/89 to 4/4/89  
VIDEOGRAPHER:  
PAGE 2 OF 2

36:50	KING 5 TV (4/2/89) "Hazelwood admits drinking. Exxon response <sup>to spill</sup>
37:40	— "Ferry used to transport cleanup supplies. Fisherman work to <sup>save</sup> hatcheries
41:00	— "Outside Fisherman expect hardship from spill."
43:19	ABC News (4/3/89) " <del>Exxon</del> Exxon give's public Apology. Hatchery <sup>Booster</sup> off
45:12	NBC Nightly News (4/3/89) "Hazelwood's whereabouts unknown."
45:43	— "Hatcheries protected. Fish Fry in danger of spill"
—	— "T/V Exxon Valdez to be refloated."
47:55	KING 5 TV (4/3/89) "Herring Fishery cancelled."
48:50	— "T/V Exxon Valdez to go under repair in Oregon."
49:22	— "Interior Secretary compares offshore spills to the Exxon Valdez sp
51:06	ABC News (4/4/89) "Fisherman struggle to protect hatcheries and Frys"
53:15	NBC Nightly News (4/4/89) "Oil continues to extend."
54:00	"Plans to cleanup oil spills weren't followed very well."
56:06	CBS Evening News (4/4/89) "Oil spill extends, closes Herring
—	Fishery and threatens Salmon Fisheries." "Wildlife hard to treat."



No. 0262



2017

ARLIS Call Number:

VID-00312

## LOG SHEET 12-365

SUBJECT: Network News Coverage of Alaska  
 LOCATION: oil spill  
 TAPE: 4 / FORMAT: 3/4

DATE: 4/4/89 to 4/7/89  
 VIDEOGRAPHER:  
 PAGE 1 OF 2

0:20	KING 5 TV (4/4/89) "where will tanker go next. Hazelwood surrenders"
1:00	— "Herring Fishery cancelled, other Fisheries are questioned."
2:50	— "Oil spill contributes to rising gas prices."
4:45	— "How vulnerable is the Puget Sound to oil spills?"
9:25	ABC News (4/5/89) "Exxon Valdez Freed from Rocks. Cpt. Hazelwood — in jail (1,000,000 Bail)."
11:34	— "TV Exxon Valdez Freed From Rock towed for temp. repairs."
13:16	NBC Nightly News (4/5/89) "Spill compared to Atomic bomb. Exxon — Valdez moved off Reef. Claims filed against Exxon."
16:00	CBS Evening News (4/5/89) "Cpt Hazelwood surrenders, Faces 1,000,000 \$ 18:23 — "Tanker freed, undergoes temporary repairs." "oil spreads and spill
20:15	KING 5 TV (4/5/89) "Cpt. Hazelwood surrenders (1,000,000 \$ bail)" — "Tanker refloated and undergoes temp. repair." "Fisherman file claims"
22:20	— "West Coast State hires an marine architect to assess <sup>moving</sup> damage."
23:26	— "Washington State looks into its possibility of an oil spill."
24:33	ABC News (4/6/89) "Hazelwood's bail is decreased." "Contingency plans enacted <sup>NOT STATED</sup>
25:35	NBC News (4/6/89) "Military troops <sup>suggested</sup> to help cleanup oil." "poorly managed <sup>dec</sup>
29:45	KING 5 TV (4/6/89) "Troops might be sent to cleanup spill."
30:40	— "Hazelwood released from jail at \$25,000 Bail." "Fighting related businesses stand to lose millions of money due to spill;"

SEE Pg. 2

262

No. 0262  
Pg. 2

2017  
ARLIS Call Number:  
VID-00312

RECEIVED  
MAY 13 1992

LOG SHEET 12-B65  
Oil Spill Public Information Center  
645 G Street  
Anchorage, AK 99501

SUBJECT: Network News Coverage of Alaska  
Oil Spill  
LOCATION:  
TAPE: 4 / FORMAT: 3/4"

DATE: 4/4/89 to 4/7/89  
VIDEOGRAPHER:  
PAGE 2 OF 2

32:40	KING 5 TV "Fish industries assuring consumers that fish ok."
33:09	— "Marine architect sent to Alaska to inspect oil tanker."
33:37	— "Citizens initiative."
35:19	ABC News (4/7/89) "President Bush orders Federal takeover of spill."
37:13	— "Military team begins preparations for cleanup."
38:47	— "Gasoline prices rise, why?"
41:19	NBC Nightly News (4/7/89) "Oil continues to spread, W to G.O.A."
42:13	— "President Bush orders government to take over."
44:05	— "Spill has spread to far and wide to be controllable."
46:25	CBS News (4/7/89) "Federal Role increased in cleanup efforts."
48:48	— "Changing of the Management will not diminish problem."
50:00	KING 5 TV (4/7/89) "Military sent to clean spill."
51:15	— "People flock to Valdez in hopes of working on spill."
53:12	— "Housing problems."
53:51	— "West Coast States want assurance that no oil will be leaked."
55:00	— "Feds look at inadequate oil spill laws."
57:15	— "Is oil spill to blame for rising gas prices?"

No. 0263



2017

ARLIS Call Number:

VID-00313

**RECEIVED**  
 MAY 13 1992

**LOG SHEET 12-B65** Oil Spill Public Information Center  
 645 G Street  
 Anchorage, AK 99501

 SUBJECT: Network News Coverage of Alaska  
 Oil Spill  
 LOCATION:  
 TAPE: 5 /FORMAT: 3/4"

 DATE: 4/8/89 to 4/14/89  
 VIDEOGRAPHER:  
 PAGE 1 OF 3

1:15	ABC News (4/8/89) "Critical Fish hatchery threatened."
—	— "Cleaning Major oil spills may do more harm than good."
2:00	NBC Nightly News (4/8/89) "Weather plays havoc w/ spill and threatens hatcheries."
—	"Military stepping up involvement in spill"
5:10	KING 5 TV (4/8/89) "Nations #1 Fishing port threatened."
6:09	ABC News (4/9/89) "Spill continues to threaten hatcheries."
8:06	CBS Evening News (4/9/89) "Military sends in supplies not troops."
—	— "Stricter contingency plans applied to Alaska Terminal."
12:15	KING 5 TV (4/9/89) "Oil retreats breaks into barrels."
12:50	— "gasoline prices rise."
13:17	ABC News (4/10/89) "Workers flock to Valdez in hopes of <sup>getting</sup> jobs"
15:25	NBC Nightly News (4/10/89) "Spill crews hampered by <del>weather</del> weather."
—	"Hazelwood has previous record of being drunk on vessel."
17:52	CBS Evening News (4/10/89) "oil hits critical nesting grounds."
20:05	KING 5 TV (4/10/89) "Alaska working under emergency order."
—	— "Weather is a mixed blessing."
20:57	— "Legal Attacks will target Exxon and Alaska."
21:35	NBC Nightly News (4/11/89) "Bird rehab/rescue center."

see pg 2

No. 0263

263

Pg. 2

2017

ARLIS Call Number:

VID-00313

## LOG SHEET 12-B65

SUBJECT: Network News Coverage of Alaska  
 LOCATION: oil spill  
 TAPE: 5 / FORMAT: 3/4"

DATE: 4/8/89 to 4/14/89  
 VIDEOGRAPHER:  
 PAGE 2 OF 3

24:10	CBS Evening News (4/11/89) "Oil continues to wash ashore, booming stepped up."
—	"Biologists collect carcasses resulting from spill."
26:26	— "Exxon receives public protest, corporate image suffers."
28:45	KING 5 TV (4/11/89) "Wildlife sanctuaries receive oiling."
—	— "Task force to determine military's role." "Cleanup to continue <sup>through</sup> <del>SUN</del> "
29:50	— "Gas prices escalate; spill not only cause."
30:32	NBC News (4/12/89) "Kenai fjords dmg. by spill."
31:17	KING 5 TV (4/12/89) "Opposing reports on spill status."
—	— "No one can appreciate spill until they have 1st hand look."
32:02	"Wildlife Foundation compares spill to Chernobyl incident."
32:12	— "Seattle radio stations protested against Exxon."
33:29	— "NOAA - spill isn't as bad as it seems."
38:43	CBS Evening News (4/13/89) "Oil spreads, animals lost"
41:20	KING 5 TV (4/13/89) "Sea Otters go to Washington for rehab."
41:50	— "Gasoline prices rise, do they violate state laws?"
42:33	ABC News (4/13/89) "State and feds criticize cleanup."
44:19	— "Nation more dependent on oil."
47:00	NBC Nightly News (4/14/89) "City of Homer prepare to fight <sup>advance</sup> oil."
49:25	— "Administ Vost comments on cleanup status." See Pg. 3



No. 0264

264

2017

ARLIS Call Number:

VID-00314

RECEIVED  
MAY 13 1992

LOG SHEET 12-B65

Oil Spill Public Information Center  
645 G Street  
Anchorage, AK 99501

SUBJECT: Network News Coverage of Alaska  
LOCATION: oil spill  
TAPE: 6 / FORMAT: 3/4"

DATE: 4/16/89 to 4/20/89  
VIDEOGRAPHER:  
PAGE 1 OF 3

:50	KING 5 TV (4/16/89) "Exxon's cleanup plan - hot water blasting"
1:05	- "Puseet Sound takes into account - they're not prepared for a large spill."
3:10	KING 5 TV (4/17/89) "Exxon presents final cleanup plan." "High pressure <sup>steam</sup> wash."
3:50	- "Negotiations wrapped up for Tanker repair."
4:40	- "Oil impacted Sec Otter dies at Washington rehab."
5:55	ABC News (4/18/89) "Oil hits beaches outside of PWS."
6:22	- "Exxon takes criticism for slow cleanup efforts." "Corporate <sup>Public</sup> Affairs."
8:34	NBC Nightly News (4/18/89) "Exxon receives public protests."
-	- "What Exxon is expected to lose and gain from spill."
11:20	KING 5 TV (4/18/89) "Oil hits areas outside of PWS." "Exxon
-	- receives public protests."
12:22	- "Commercial oil flow back on schedule, but gas prices rise."
12:58	ABC News (4/19/89) "Soviet skimmer arrives"
13:27	CBS Evening News (4/19/89) "Exxon oil spill receives part of blame for <sup>gas</sup> prices
15:18	- "Soviet skimmer arrives." "Spill needs leadership and direction."
18:13	KING 5 TV (4/19/89) "Soviet skimmer a welcome sight."
18:40	- "Man charged w/ shooting Exxon skimmer."
19:20	- "Cleanup response plans criticized."

SEE PG. 2

No. 0264  
Pg. 2  
264

2017

ARLIS Call Number:

VID-00314

LOG SHEET 12-0365

SUBJECT: Network News Coverage of Alaska  
LOCATION: Oil Spill  
TAPE: 6 / FORMAT: 3/4"

DATE: 4/16/89 to 4/26/89  
VIDEOGRAPHER:  
PAGE 2 OF 3

21:36	KING 5 TV (4/19/89) "Oil & Gas extraction questioned, promises not kept."
23:00	ABC News (4/20/89) "Bristol Bay Residents Nervous about offshore drilling."
26:00	KING 5 TV (4/20/89) "Exxon gas stations feel effect of protests."
27:52	— "States of Washington and Oregon fight offshore drilling plans."
29:47	ABC News (4/21/89) "1 month after spill - oil spill brings big money."
—	- "Cleanup going slow, more damage expected."
33:46	NBC Nightly News (4/21/89) "Exxon has spill in Louisiana."
34:25	- "Cleanup assisted by Soviet skimmer." "Mid June before mobilization." <small>Full cleanup</small>
36:25	KING 5 TV (4/21/89) "New Exxon spill - Louisiana."
37:15	— (4/22/89) "Protest brought to public owners of Exxon Stations."
38:18	NBC Nightly News (4/22/89) "Earth Day Activists protest Exxon among others"
38:55	— "Exxon charged w/ blocking wildlife rescue efforts."
41:00	— "Amoco Cadiz, a disaster now looking good after recovery."
45:21	CBS Evening News (4/23/89) "30 Day Anniversary of spill - service had <small>Far lost wildlife</small>
45:48	ABC News (4/24/89) "Exxon says cleanup ahead of schedule only <small>30% oil rem: trying to</small>
46:11	ABC News (4/25/89) "Coast Guard tapes released, suggests Cpt. Hazelwood free tanker."
48:39	KING 5 TV "Cpt. Hazelwood ignores warnings <del>not</del> not to leave tanker alone"
49:24	CBS Evening News (4/25/89) "Coast Guard released tapes of radio conversation"

SEE PG. 3





No. 0265



2017

ARLIS Call Number:

VID-00315

**RECEIVED**  
 MAY 13 1992

 Oil Spill Public Information Center  
 845 G Street  
 Anchorage, AK 99501

## LOG SHEET 12-0365

 SUBJECT: Vanderbilt TV News Archive  
 LOCATION: Network News Coverage  
 TAPE: 10F7 / FORMAT: 3/4"

 DATE: 3/24/89 to 3/29/89  
 VIDEOGRAPHER:  
 PAGE 1 OF 2

:00	Black and MISC. copy rights from Vanderbilt TV News Archive
1:30	ABC News (3/24/89) "Tanker grounding - oil spill"
3:05	— "Environmentlists - I told you so."
5:05	CBS News (3/24/89) "Tanker grounding" "Wildlife impacts"
7:27	NBC News (3/24/89) "Tanker grounding"
8:00	CBS News (3/25/89) "Cleanup Response inadequate"
11:00	NBC News (3/25/89) "Oil Spill - bad on environment"
14:15	ABC News (3/26/89) "Oil Spill - where does it go from here"
16:06	— "Technologies to reduce spill damage."
17:16	CBS News (3/26/89) "Oil Spreads - cleanup/Response slow"
19:34	NBC News (3/26/89) "State threatens to take over spill." - cleanup slow
22:00	ABC News (3/27/89) "Spill spreads, - worst yet to come"
25:16	— "Human error and Alcohol"
27:25	— "Crude prices up"
27:49	CBS News (3/27/89) "Oil spreads onto beaches" "Wildlife endangered"
30:33	— "Capt. NOT IN COMMAND" "Error will pay for spill"
32:48	NBC News (3/27/89) "Oil Spill - environmental disaster" "Weather spreads oil"
35:42	— <del>Tempest</del> "Santa Barbara - the last great spill"

SEE Pg. 2



No. 0266



2017

ARLIS Call Number:

VID-00316

RECEIVED  
MAY 13 1992

Oil Spill Public Information Center  
645 G Street  
Anchorage, AK 99501

LOG SHEET 12-B65

SUBJECT: Vanderbilt TV News Archive  
Network News Coverage  
LOCATION:  
TAPE: 2087 / FORMAT: 3/4"

DATE: 3/29/89 to 4/3/89  
VIDEOGRAPHER:  
PAGE 1 OF 2

:00	White & Vanderbilt Copyright
1:39	CBS News (3/29/89) "Evidence of Cpt. Drinking" "Cleanup dwarfed by Spill"
4:04	— "Double Hells - why not?"
6:01	NBC News (3/29/89) "Fish hatcheries"
9:15	— "William Stevens, Pres., Exxon USA - why wasn't equipment ready"
10:53	ABC News (3/30/89) "Cpt. Drunk - Faces charges" "Hatcheries and Wildlife threatened"
13:30	— "Officials say, takeover not necessary."
15:36	APSC News (3/30/89) "ANWR - Need for Resources vs Need for Environment."
19:00	— "Oil Slick & Betrayal"
19:50	— "Gasoline prices rise"
20:22	CBS News (3/30/89) "Cpt. was legally drunk" "Cleanup efforts slow"
23:25	— "No Federal takeover"
25:35	NBC News (3/30/89) "Cpt. had been drinking" "No Federal takeover"
29:10	— "Fishing Industry"
31:30	ABC News (3/31/89) "Exxon slow - Fisherman not allowed to help"
33:00	— "Fishermen Fight for hatcheries"
34:50	— "Animals dead or dying"
36:36	CBS News (3/31/89) "Gasoline prices increase"

SEE Pg. 2



No. 0267

2017

ARLIS Call Number:

VID-00317

RECEIVED  
JUN 4 1992

LOG SHEET 12-1366

Oil Spill Public Information Center  
645 G Street  
Anchorage, AK 99501SUBJECT: Vanderbilt TV News Archive  
LOCATION: Network News Coverage  
TAPE: 30F7 / FORMAT: 3/4"DATE: 4/3/89 to 4/10/89  
VIDEOGRAPHER:  
PAGE 1 OF 2

0:00	White, misc. Copyright
1:55	NBC News (4/3/89) "Fishing and Native Village endangered"
4:25	ABC News (4/4/89) "Fish hatcheries threatened" "Exxon - money isn't an issue"
6:30	CBS News (4/4/89) "Herring Season cancelled" "Wildlife impacted"
8:45	NBC News (4/4/89) "Cleanup plans not followed"
11:44	CBS News (4/5/89) "Hazelwood surrenders to court"
13:31	"Tanker eased off Reef" "Weather plays factor w/spill"
15:30	NBC News (4/5/89) "Hazelwood's bond at 1 million" "Tanker eased off Reef"
—	"Claims Filed against Exxon"
17:52	ABC News (4/6/89) "Hazelwood bail reduced" "Tanker Anchored off Naked Island"
—	"Contingency plans weren't accurate"
18:45	"Gasoline prices increase - Need of Fuel efficient vehicles."
24:07	CBS News (4/6/89) "Capt. Hazelwood released" "New plans for Tanker oil traffic"
25:55	"Little oil recovered - environmental dmg. huge"
28:23	"ANWR - Bush admin. wants exploration"
31:58	NBC News (4/6/89) "Army troops to clean up oil"
33:00	"Cleanup ineffective" "Better Management Needed"
34:30	"Capt. Hazelwood Set Free" - Boat on Automatic Pilot

SEE Pg 2



No. 0267  
Pg. 2

2017

ARLIS Call Number:

VID-00317

LOG SHEET 12-1366

SUBJECT: Vanderbilt TV News Archive  
 LOCATION: Network News Coverage  
 TAPE: 3067 / FORMAT: 3/4"

DATE: 4/3/89 to 4/10/89  
 VIDEOGRAPHER:  
 PAGE 2 OF 2

35:40	NBC New (4/6/89) "ANWR Versus Fuel efficient cars"
37:53	ABC News (4/7/89) "President Announces Federal Commitment"
39:37	— "Military arrives to begin preparations" - Coast Guard in Command
41:14	— "Gasoline prices increase - Why?"
43:24	CBS News (4/7/89) "President's Announcement - too little too late"
45:19	— "Sawmill Bay Hatchery" "Coast Guard takes control"
46:40	NBC New (4/7/89) "Cleanup large and difficult" "Bush criticizes Exxon"
49:18	— "State welcomes help but too late for an effective cleanup"
52:08	NBC News (4/8/89) "Weather affects spread of oil - Habitats threatened"
—	"Cpt freed from jail - charge for being intoxicated"
55:13	ABC News (4/9/89) "Tanker leaks more oil" "Ester Bay Hatchery threatened"
56:48	NBC News (4/9/89) "Tanker leaks more oil" "Wildlife killed"
57:35	ABC News (4/10/89) "Workers flock for higher paying jobs." "Exxon writes <sup>off</sup> <sub>to</sub> <sup>the</sup> "
59:14	CBS News (4/10/89) "Oil spill is tax write off"
59:42	— "Weather churns up oil & contaminates nesting grounds"
	End

2017

**ARLIS Call Number:**

VID-00317

83

83. 83. Alaska State Archives Video No. 0267.  
Note: Int.

267

2017

ARLIS Call Number:

VID-00317

MATERIALS PIPELINE

	YES/NO	INITIALS	DATE
TITLE <u>Videotape # 267</u>			
RECEIVED			
Property Stamped	<input checked="" type="checkbox"/>	HV	6-4-92
Acquisition database	<input checked="" type="checkbox"/>	CH	5-19-92
Receiving Report	<input type="checkbox"/>		
Serials Check-In	<input type="checkbox"/>		
<u>DONATION - AK STATE ARCHIVES</u>			
LOCATION			
Ready Reference	<input type="checkbox"/>		
Reference	<input type="checkbox"/>		
Circulating	<input type="checkbox"/>		
Atlas/Maps Stand	<input type="checkbox"/>		
Periodicals	<input type="checkbox"/>		
Media Cabinet	<input type="checkbox"/>		
Technical Services	<input type="checkbox"/>		
<u>INTERIM DATABASE</u>			
OSPIC <del>COLLECTION LIST</del>	<input checked="" type="checkbox"/>	HV	6-5-92
CATALOGUED			
Call Number			
INPUT			
QUALITY CONTROL			
Original/Full Record	<input type="checkbox"/>		
Errors Corrected	<input type="checkbox"/>		
Frequency Report	<input type="checkbox"/>		
PROCESSED			
Spine label	<input type="checkbox"/>		
Card & Pocket	<input type="checkbox"/>		
Reference Label	<input type="checkbox"/>		
Ready Reference Dot	<input type="checkbox"/>		
Bound	<input type="checkbox"/>		





RECEIVED

JUN 4 1992



2017

ARLIS Call Number:

VID-00318

Oil Spill Public Information Center  
645 G Street  
Anchorage, AK 99501

LOG SHEET 12-1366

SUBJECT: Vanderbilt TV New Archive  
LOCATION: Network News Coverage  
TAPE: 40F7 / FORMAT: 3/4"

DATE: 4/10/89 to 4/25/89  
VIDEOGRAPHER:  
PAGE 1 OF 2

0:00	White & Misc. Copy Right
2:04	NBC News (4/10/89) "Bad weather halts cleanup - oil could foul more beaches."
—	"Capt. Hazardwood on Bail - has record of drunkenness"
4:35	CBS News (4/11/89) "Workers on beach - hard job" "Oil casualties"
6:23	— "Exxon receives public protest" - Bad Corporate image
8:49	NBC News (4/11/89) "Bird Rehab. Center"
11:02	NBC News (4/12/89) "Pristine" shore damaged"
11:52	CBS News (4/13/89) "Spill Spreads" "Other Rescue and Rehab."
14:10	NBC News (4/13/89) "Spill Spreads" "Coldwater blasting recovery of oil"
15:13	ABC News (4/14/89) "Cleanup efforts criticized by feds and state."
17:14	NBC News (4/14/89) "Homer, Alaska prepares for advancing oil"
—	"Beach cleanup and oil skimming"
19:15	— (Admiral Yost Interview)
21:32	CBS News (4/15/89) "Homer bracing for the worst" "Fishermen fight oil"
—	"Slow progress - oil is in charge."
24:05	ABC News (4/17/89) "More workers, Rock blasting (water wash)" "Exxon writ-of"
25:58	ABC News (4/18/89) "Exxon credibility"
27:57	CBS News (4/18/89) "Inflation Rate rises"



2017

ARLIS Call Number:

VID-00318

# LOG SHEET 12-B66

SUBJECT: Vanderbilt TV News Archive  
LOCATION: Network News Coverage  
TAPE: 4067 / FORMAT: 3/4"

DATE: 4/10/89 to 4/25/89  
VIDEOGRAPHER:  
PAGE 2 OF 2

30:31	NBC News (4/18/89) "Inflation rises"
31:28	— "Exxon receives public protest" "Exxon's losses and gains"
33:51	ABC News (4/19/89) "Soviet skimmer arrives to help"
34:14	CBS News (4/19/89) "Gasoline prices increase - Spill partly to blame"
36:25	— "Soviet skimmer arrives to help" "Spill hearings"
39:55	NBC News (4/20/89) "Public toll - Exxon could've done more"
40:32	ABC News (4/21/89) "Big Spill brings big Money" "Vulder in turmoil"
—	"Cleanup slow" "Wildlife die - Fisheries under Siege"
44:28	NBC News (4/21/89) "Spill skimmer (soviet) helps" "Cleanup slow"
46:16	CBS News (4/22/89) "Exxon receives public protest"
46:55	NBC News (4/22/89) "Exxon stilling other rescue attempts"
49:06	CBS News (4/23/89) "Citizens have service for lost wildlife and dng."
49:27	NBC News (4/23/89) "Oil spill bolsters opposition of offshore drilling in <sup>North</sup> Carolina"
55:33	ABC News (4/24/89) "Exxon claims, oil spill <del>is</del> cleanup ahead of schedule."
56:18	ABC News (4/25/89) "Coast Guard releases tapes, Cpt. tried to free tanker"
58:45	CBS News (4/25/89) "G.G. taps, Hurdwood tried to maneuver ship off reef."
	End

2017

**ARLIS Call Number:**

VID-00318

132

132. 132. Alaska State Archives Video No. 0268.  
Note: Int.

268

MATERIALS PIPELINE

2017  
ARLIS Call Number:  
VID-00318

=====

	YES/NO	INITIALS	DATE
--	--------	----------	------

=====

TITLE Videotape # 268

RECEIVED

Property Stamped	<input checked="" type="checkbox"/>	<u>HW</u>	<u>6-4-92</u>
Acquisition database	<input checked="" type="checkbox"/>	<u>CH</u>	<u>5-19-92</u>
Receiving Report	<input type="checkbox"/>	<u>—</u>	<u>—</u>
Serials Check-In	<input type="checkbox"/>	<u>—</u>	<u>—</u>

LOCATION DONATION - AK STATE ARCHIVES

Ready Reference	<u>—</u>	<u>—</u>	<u>—</u>
Reference	<u>—</u>	<u>—</u>	<u>—</u>
Circulating	<u>—</u>	<u>—</u>	<u>—</u>
Atlas/Maps Stand	<u>—</u>	<u>—</u>	<u>—</u>
Periodicals	<u>—</u>	<u>—</u>	<u>—</u>
Media Cabinet	<u>—</u>	<u>—</u>	<u>—</u>
Technical Services	<u>—</u>	<u>—</u>	<u>—</u>

OSPIC ~~COLLECTION LIST~~ INTERIM DATABASE

	<input checked="" type="checkbox"/>	<u>HW</u>	<u>6-5-92</u>
--	-------------------------------------	-----------	---------------

CATALOGUED

Call Number	<u>—</u>	<u>—</u>	<u>—</u>
	<u>—</u>	<u>—</u>	<u>—</u>
	<u>—</u>	<u>—</u>	<u>—</u>
	<u>—</u>	<u>—</u>	<u>—</u>

INPUT

	<u>—</u>	<u>—</u>	<u>—</u>
--	----------	----------	----------

QUALITY CONTROL

Original/Full Record	<u>—</u>	<u>—</u>	<u>—</u>
Errors Corrected	<u>—</u>	<u>—</u>	<u>—</u>
Frequency Report	<u>—</u>	<u>—</u>	<u>—</u>

PROCESSED

Spine label	<u>—</u>	<u>—</u>	<u>—</u>
Card & Pocket	<u>—</u>	<u>—</u>	<u>—</u>
Reference Label	<u>—</u>	<u>—</u>	<u>—</u>
Ready Reference Dot	<u>—</u>	<u>—</u>	<u>—</u>
Bound	<u>—</u>	<u>—</u>	<u>—</u>

269

2017  
 ARLIS Call Number:  
 VID-00319

LOG SHEET 12-B66

SUBJECT: Vanderbilt TV News Archive  
 Network News Coverage  
 LOCATION:  
 TAPE: S of 7 / FORMAT: 3/4"

DATE: 5/16/89 to 8/4/89  
 VIDEOGRAPHER:  
 PAGE 2 OF 3

37:17	CBS News (7/2/89) "Former computer operator erased Exxon documents and Sp."
37:41	NBC News (7/7/89) "3rd National Park hit by Oil."
38:04	CSS News (7/9/89) "TV Exxon Valdez head to San Diego, CA for repairs."
38:29	NBC News (7/10/89) "TV Exxon Valdez approaches San Diego, CA dry dock."
39:17	ABC News (7/11/89) "TV Exxon Valdez leaks Sheen and has loosened steel plates."
40:55	NBC News (7/18/89) "State put blame of spill on Exxon and not Cpt."
41:23	CSS News (7/20/89) "F. Sherman / attempt to block Oil Trader in Cook Inlet."
42:03	ABC News (7/24/89) "Exxon says, after September cleanup stop, no <sup>Further</sup> commitment"
44:01	NBC News (7/24/89) "Memo says September 15th is end of cleanup."
44:22	ABC News (7/25/89) "Exxon pullout in middle of Spt., C.G. warns <sup>they'll</sup> start <sup>work</sup> "
44:50	CSS News (7/25/89) "Exxon Memo: Sept. 15th pullout - might not comeback in Spt."
47:40	NBC News (7/25/89) "Sept. 15th pullout, State wants commitment for 1990."
50:03	ABC News (7/27/89) "Exxon will comply with Coast Guard in 1990."
50:07	ABC News (7/28/89) "Exxon will agree to any reasonable request from the C.G. <sup>Next</sup> year"
50:57	CBS News (7/28/89) "Exxon agreed to comply w/ and reasonable request from the Coast Guard for future cleanup."
51:48	ABC News (7/30/89) "Exxon Valdez enters Dry Dock for repairs."
53:28	CSS News (7/30/89) "Exxon Valdez enters dry dock for repairs."

— "Protestor present."



RECEIVED  
JUN 4 1992

2017

ARLIS Call Number:

VID-00319

Oil Spill Public Information Center  
645 G Street  
Anchorage, AK 99501

LOG SHEET 12B66

SUBJECT: Vanderbilt TV News Archive  
Network News Coverage  
LOCATION:  
TAPE: 5057 / FORMAT: 3/4"

DATE: 5/16/89 to 8/4/89  
VIDEOGRAPHER:  
PAGE 1 OF 3

:00	Color Bars, white, and m.sc. Copy Right
2:00	CBS News (5/16/89) "Third Mate (Cousins) gives testimony of Spill Night's occurrence"
4:02	NBC News (5/16/89) "Gregory Cousins gives testimony during 5 day <sup>Senate</sup> Hearings."
—	"Cpt. Hazelwood faces charges for Spill." "Seal had-out warning"
6:18	CBS News (5/20/89) "No Navigational rules for icebergs." "Radar less dependable"
—	"Alaska Official says, Spill contingency plans unrealistic."
8:36	NBC News (5/20/89) "Senate Hearings - theory why/how spill occurred."
11:15	CBS News (5/24/89) "Big Spill changes routine of Tanker Traffic."
14:10	ABC News (5/26/89) "Federal grand jury reconvened to investigate violations"
15:07	NBC News (6/1/89) "Tanker Cpts. take precautions since Spill - Cautious Sailing."
19:11	ABC News (6/20/89) "Industry formulates plan for next oil Spill."
20:42	CBS News (6/21/89) "Interior Rep. asked to Sue Exxon - only real incentive spills <sup>to prevent</sup> "
21:19	CBS News (6/23/89) "TV Exxon Under laws PWS - heading for repairs."
22:05	ABC News (6/24/89) "Oil Spill in Rhode Island and Delaware"
26:51	CBS News (6/24/89) "3 Oil Spills"
29:18	NBC News (6/24/89) "Rhode Island Spill"
32:10	NBC News (6/25/89) "3 Oil Spills - Problems Persist"
34:50	ABC News (6/26/89) "3 Oil Spills - spokesman for Bush - accused oil industry"

not done enough to clean up after disasters



2017

**ARLIS Call Number:**

VID-00319

133

133. 133. Alaska State Archives Video No. 0269.  
Note: Int.



269

2017

ARLIS Call Number:

VID-00319

MATERIALS PIPELINE

	YES/NO	INITIALS	DATE
TITLE <u>Videotape # 269</u>			
RECEIVED			
Property Stamped	<input checked="" type="checkbox"/>	<u>HV</u>	<u>6-4-92</u>
Acquisition database	<input checked="" type="checkbox"/>	<u>CH</u>	<u>5-19-92</u>
Receiving Report	<input type="checkbox"/>	<u>—</u>	<u>—</u>
Serials Check-In	<input type="checkbox"/>	<u>—</u>	<u>—</u>
LOCATION <u>DONATION - AK STATE ARCHIVES</u>			
Ready Reference	<input type="checkbox"/>	<input type="checkbox"/>	<input type="checkbox"/>
Reference	<input type="checkbox"/>	<input type="checkbox"/>	<input type="checkbox"/>
Circulating	<input type="checkbox"/>	<input type="checkbox"/>	<input type="checkbox"/>
Atlas/Maps Stand	<input type="checkbox"/>	<input type="checkbox"/>	<input type="checkbox"/>
Periodicals	<input type="checkbox"/>	<input type="checkbox"/>	<input type="checkbox"/>
Media Cabinet	<input type="checkbox"/>	<input type="checkbox"/>	<input type="checkbox"/>
Technical Services	<input type="checkbox"/>	<input type="checkbox"/>	<input type="checkbox"/>
OSPIC <u>INTERIM DATABASE</u>	<input checked="" type="checkbox"/>	<u>HV</u>	<u>6-5-92</u>
<del>COLLECTION LIST</del>			
CATALOGUED			
Call Number	<input type="checkbox"/>	<input type="checkbox"/>	<input type="checkbox"/>
	<input type="checkbox"/>	<input type="checkbox"/>	<input type="checkbox"/>
	<input type="checkbox"/>	<input type="checkbox"/>	<input type="checkbox"/>
INPUT	<input type="checkbox"/>	<input type="checkbox"/>	<input type="checkbox"/>
QUALITY CONTROL			
Original/Full Record	<input type="checkbox"/>	<input type="checkbox"/>	<input type="checkbox"/>
Errors Corrected	<input type="checkbox"/>	<input type="checkbox"/>	<input type="checkbox"/>
Frequency Report	<input type="checkbox"/>	<input type="checkbox"/>	<input type="checkbox"/>
PROCESSED			
Spine label	<input type="checkbox"/>	<input type="checkbox"/>	<input type="checkbox"/>
Card & Pocket	<input type="checkbox"/>	<input type="checkbox"/>	<input type="checkbox"/>
Reference Label	<input type="checkbox"/>	<input type="checkbox"/>	<input type="checkbox"/>
Ready Reference Dot	<input type="checkbox"/>	<input type="checkbox"/>	<input type="checkbox"/>
Bound	<input type="checkbox"/>	<input type="checkbox"/>	<input type="checkbox"/>



RECEIVED  
JUN 4 1992

2017  
ARLIS Call Number:  
VID-00320

No. 0270

Oil Spill Public Information Center  
845 G Street  
Anchorage, AK 99501

LOG SHEET 12- B66

SUBJECT: Vanderbilt TV News ~~Archive~~  
Network News Coverage  
LOCATION:  
TAPE: 6 of 7 / FORMAT: 3/4"

DATE: 8/15/89 to 9/17/89  
VIDEOGRAPHER:  
PAGE 1 OF 2

:00	White & MISC Copyright
1:41	ABC News (8/15/89) "Alaska Sued Exxon and others for not preventing & cleanup" <span style="float: right;">sp:0</span>
2:15	CBS News (8/15/89) "State Sued Exxon & others, negligence of spill."
2:53	NBC News (8/15/89) "Alaska Sued Exxon in connection w/ oil spill"
3:20	— "Scientists try to measure spill's effects." "Assessing Long-term dmg."
6:12	ABC News (8/24/89) "Alaska say Exxon failed to meet objectives" - winter cleanup
6:44	NBC News (8/24/89) "AK Government say Exxon failed spill objectives" - winter cleanup
7:20	NBC News (9/9/89) "Exxon Valdez under repair"
7:38	— "Fishermen and others protest in front of Terminal - want safeguards"
9:37	NBC News (9/11/89) "State will continue cleanup after Exxon leaves"
10:00	NBC News (9/12/89) "Coast Guard documents other spills before the Valdez"
10:34	ABC News (9/13/89) "Exxon will officially pull out - what was learned"
—	"and what to do next time."
15:44	ABC News (9/14/89) "Cleanup closing down - Money dries up." - Everybody leaving
17:44	CBS News (9/14/89) "Exxon ends summer cleanup - what they did/didn't do"
—	"Volunteers (HAZOP) continue cleanup"
21:55	NBC News (9/14/89) "Exxon pulls out - CG approved all work" "what long-
—	term effects remain" "Need new methods of cleanup - No Master plan

if another spill should happen."

SEE Pg 2



2017

**ARLIS Call Number:**

VID-00320

134

134. 134. Alaska State Archives Video No. 0270.  
Note: Int.

270  
2.1.2

2017

ARLIS Call Number:  
VID-00320

MATERIALS PIPELINE

	YES/NO	INITIALS	DATE
TITLE <u>Videotape # 270</u>			
RECEIVED			
Property Stamped	<input checked="" type="checkbox"/>	HV	6-4-92
Acquisition database	<input checked="" type="checkbox"/>	CH	5-19-92
Receiving Report	<input type="checkbox"/>		
Serials Check-In	<input type="checkbox"/>		
DONATION - AK STATE ARCHIVES			
LOCATION			
Ready Reference	<input type="checkbox"/>		
Reference	<input type="checkbox"/>		
Circulating	<input type="checkbox"/>		
Atlas/Maps Stand	<input type="checkbox"/>		
Periodicals	<input type="checkbox"/>		
Media Cabinet	<input type="checkbox"/>		
Technical Services	<input type="checkbox"/>		
INTERIM DATABASE	<input checked="" type="checkbox"/>		
OSPIC COLLECTION LIST		HV	6-5-92
CATALOGUED			
Call Number	<input type="checkbox"/>		
	<input type="checkbox"/>		
	<input type="checkbox"/>		
	<input type="checkbox"/>		
INPUT			
QUALITY CONTROL			
Original/Full Record	<input type="checkbox"/>		
Errors Corrected	<input type="checkbox"/>		
Frequency Report	<input type="checkbox"/>		
PROCESSED			
Spine label	<input type="checkbox"/>		
Card & Pocket	<input type="checkbox"/>		
Reference Label	<input type="checkbox"/>		
Ready Reference Dot	<input type="checkbox"/>		
Bound	<input type="checkbox"/>		



2017

**ARLIS Call Number:**

VID-00321

135

135. 135. Alaska State Archives Video No. 0271.  
Note: Int.

21

2017

ARLIS Call Number:

VID-00321

MATERIALS PIPELINE

	YES/NO	INITIALS	DATE
TITLE <u>Videotape # 271</u>			
RECEIVED			
Property Stamped	<input checked="" type="checkbox"/>	HV	6-4-92
Acquisition database	<input checked="" type="checkbox"/>	CH	5-19-92
Receiving Report	<input type="checkbox"/>		
Serials Check-In	<input type="checkbox"/>		
<u>DONATION - AK STATE ARCHIVES</u>			
LOCATION			
Ready Reference	<input type="checkbox"/>		
Reference	<input type="checkbox"/>		
Circulating	<input type="checkbox"/>		
Atlas/Maps Stand	<input type="checkbox"/>		
Periodicals	<input type="checkbox"/>		
Media Cabinet	<input type="checkbox"/>		
Technical Services	<input type="checkbox"/>		
<u>INTERIM DATABASE</u>			
OSPIC <del>COLLECTION LIST</del>	<input checked="" type="checkbox"/>	HV	6-5-92
CATALOGUED			
Call Number	<input type="checkbox"/>		
	<input type="checkbox"/>		
	<input type="checkbox"/>		
INPUT			
QUALITY CONTROL			
Original/Full Record	<input type="checkbox"/>		
Errors Corrected	<input type="checkbox"/>		
Frequency Report	<input type="checkbox"/>		
PROCESSED			
Spine label	<input type="checkbox"/>		
Card & Pocket	<input type="checkbox"/>		
Reference Label	<input type="checkbox"/>		
Ready Reference Dot	<input type="checkbox"/>		
Bound	<input type="checkbox"/>		





No. 0272  
**RECEIVED**  
 JUN 4 1992

2017  
**ARLIS Call Number:**  
 VID-00322

Oil Spill Public Information Center  
 945 G Street  
 Anchorage, AK 99501

**LOG SHEET 12-1366**

**SUBJECT:** MacNeil/Lehrer News hour  
**LOCATION:**  
**TAPE:** 1 of 3 / **FORMAT:** 3/4"

**DATE:** 3/27/89 to 5/18/89  
**VIDEOGRAPHER:**  
**PAGE** 1 **OF** 4

1:02	Intro. of MacNeil/Lehrer News hour
:12	"High winds stop effects of cleanup", "Overall picture of spill"
1:55	Interview - Don Cornett, Exxon Corporation
"	Q: What is happening in the cleanup today?
2:24	Q: What methods are being used to cleanup the oil?
3:08	Q: Does the chemical applied to the oil sink the oil?
4:32	Q: The oil contingency plans says a 5 hour response, why did you <sup>take 18</sup> hours?
6:18	Q: Has Exxon determined why an unqualified person was commanding the vessel?
6:48	Q: A man not certified to navigate the vessel was in charge?
7:16	Q: Environmentalists have been saying, "It was bound to happen", is that true?
8:15	Interview - Steve Cowper, Governor of Alaska
8:30	Q: How would you respond to Exxon saying, "There's always chaos but were doing <sup>what we</sup> can?"
9:27	Q: Was the response quick enough, that the industry wasn't ready?
10:10	Q: Is your state being cautious with the application of chemicals?
11:00	Q: Would the effects of the dispersants be less harmful than oil on beaches?
12:34	Q: What is the damage to the PWS so far, and what's the potential dmg?
15:15	Q: What is your purpose in asking the Feds to takeover?
14:33	Q: Will this spill end oil exploration in ANWR?

SEE PG 2



No. 0272  
Pg. 3

2017

ARLIS Call Number:

VID-00322

LOG SHEET 12-B66

SUBJECT: MacNeil/Lehrer News Hour  
LOCATION:  
TAPE: 10F3 / FORMAT: 3/4"

DATE: 3/22/89 to 5/18/89  
VIDEOGRAPHER:  
PAGE 3 OF 4

30:19	Interview - Frank Flutz; U.S. Coast Guard
—	Q: What's CG policy of an officers behavior ashore?
31:18	Q: So once an officer is qualified they're not tested for alcohol?
23:26	Interview - Captain Gary Roberts, Chevron tanker cpt.
—	Q: How does the shipping industry deal w/ alcohol?
33:26	Q: Does alcohol have the status as compared to drugs?
34:18	Interview - Mr. Flutz. Q: What do you know about the results of the crew & Cpt.?
34:50	Q: Did you yield a valid finding after testing for alcohol 10 hours later?
35:28	"Fishermen Fight to protect fish hatcheries" "Smell of Alcohol on Cpts. breath."
37:20	"Oil Spreads and threatens fish hatcheries" - Fishermen Fight for their livelihood.
38:25	Interview - Norman Cohen, Alaska Department of Fish & Game
—	Q: Are you getting a picture of what the dmg. to wildlife will be?
39:14	Q: Can you and the agencies edge the spill dmg. to a best case scenario?
40:20	Q: What are oil booms made of, are they effective?
41:23	Q: How rapid does oil biodegrade, what's the effect on wildlife?
42:05	Interview - Pete Isler, Commercial fisherman
—	Q: How does the oil affect fish and seafood in your industry?
43:12	Q: How many generations of fish can be affected?

SEE Pg. 4



No. 0272  
Pg. 2

2017  
ARLIS Call Number:  
VID-00322

LOG SHEET 12-D66

SUBJECT: MacNeil/Lehrer News hour  
LOCATION:  
TAPE: 10F3 / FORMAT: 3/4"

DATE: 3/27/89 to 5/18/89  
VIDEOGRAPHER:  
PAGE 2 OF 4

—	Interview - Steve Cowper, Governor of Alaska
15:08	Q: The oil industry want to explore the ANWR?
16:00	Q: What is your position on oil exploration in ANWR?
16:24	Q: With this incident are more people conscious of other violations?
18:00	"Tanker traffic resumes", "Cpt. had drinking problem" "Pres. Bush sends officials"
20:28	Documentary of Tanker cpts. receiving training.
22:26	Interview - F. Eugene Guest, Marina Safety International (cpt. Training course)
22:28	Q: How dangerous is the channel where the Exxon Valdez hit a reef?
22:42	Q: How long would it take for the Exxon Valdez to stop?
23:12	Q: How difficult would it have been to stop the Exxon Valdez?
24:34	Interview - Captain Gary Roberts, Chevron tanker cpt.
25:08	Q: How difficult is it to bring a super tanker into/out of Valdez?
25:51	Q: Would routine and proper handling of the ship is <sup>be</sup> safer than exceptional skill?
26:30	Interview - Frank Flyntz, U.S. Coast Guard
—	Q: What qualifies an officer to be in charge of a Super Tanker?
27:31	Q: What kind of qualifications would a third mate have?
28:15	Interview - Cpt. Roberts. Q: "With all the navigational gear why sail towards <sup>Chartered</sup> reefs?"
29:10	Q: What kind of Navigational Aides would the third mate have?

SEE PG. 3





MACNEIL / LEHRER NEWS STORIES  
PLACED ON TAPES IN DATE ORDER

12-B66

2017  
**ARLIS Call Number:**  
VID-00322

MARCH 27, 1989  
' 28, 1989  
' 28, 1989  
' 29, 1989  
' 29, 1989  
30, 1989  
' 30, 1989  
' 31, 1989  
APRIL 3, 1989  
' 3, 1989  
' 6, 1989  
' 7, 1989  
' 10, 1989  
' 19, 1989  
' 24, 1989  
MAY 17, 1989  
' 18, 1989

2017

**ARLIS Call Number:**

VID-00322

136

136. 136. Alaska State Archives Video No. 0272.  
Note: Int.

2/2

2017  
ARLIS Call Number:  
VID-00322

MATERIALS PIPELINE

	YES/NO	INITIALS	DATE
--	--------	----------	------

TITLE Videotape # 272

RECEIVED

Property Stamped	<input checked="" type="checkbox"/>	<u>HV</u>	<u>6-4-92</u>
Acquisition database	<input checked="" type="checkbox"/>	<u>CH</u>	<u>5-19-92</u>
Receiving Report	<input type="checkbox"/>	<u>—</u>	<u>—</u>
Serials Check-In	<input type="checkbox"/>	<u>—</u>	<u>—</u>

LOCATION DONATION - AK STATE ARCHIVES

Ready Reference	<u>—</u>	<u>—</u>	<u>—</u>
Reference	<u>—</u>	<u>—</u>	<u>—</u>
Circulating	<u>—</u>	<u>—</u>	<u>—</u>
Atlas/Maps Stand	<u>—</u>	<u>—</u>	<u>—</u>
Periodicals	<u>—</u>	<u>—</u>	<u>—</u>
Media Cabinet	<u>—</u>	<u>—</u>	<u>—</u>
Technical Services	<u>—</u>	<u>—</u>	<u>—</u>

OSPIC COLLECTION LIST INTERIM DATABASE  HV 6-5-92

CATALOGUED

Call Number	<u>—</u>	<u>—</u>	<u>—</u>
	<u>—</u>	<u>—</u>	<u>—</u>
	<u>—</u>	<u>—</u>	<u>—</u>
	<u>—</u>	<u>—</u>	<u>—</u>

INPUT

	<u>—</u>	<u>—</u>	<u>—</u>
--	----------	----------	----------

QUALITY CONTROL

Original/Full Record	<u>—</u>	<u>—</u>	<u>—</u>
Errors Corrected	<u>—</u>	<u>—</u>	<u>—</u>
Frequency Report	<u>—</u>	<u>—</u>	<u>—</u>

PROCESSED

Spine label	<u>—</u>	<u>—</u>	<u>—</u>
Card & Pocket	<u>—</u>	<u>—</u>	<u>—</u>
Reference Label	<u>—</u>	<u>—</u>	<u>—</u>
Ready Reference Dot	<u>—</u>	<u>—</u>	<u>—</u>
Bound	<u>—</u>	<u>—</u>	<u>—</u>



RECEIVED  
JUN 4 1992

No. 0273

2017

ARLIS Call Number:

VID-00323

Oil Spill Public Information Center  
645 G Street  
Anchorage, AK 99501

LOG SHEET 12-B 66

SUBJECT: MacNeil/Lehrer News

LOCATION:

TAPE: 20F3/FORMAT: 3/4"

DATE: 5/27/89 to 5/18/89

VIDEOGRAPHER:

PAGE 1 OF 2

1:00	Black
1:21	Intro. The MacNeil/Lehrer News hour
1:43	"Federal Offends Assessment" - No federal takeover "CG said, unbelievable it hit reef!"
3:45	Interview - Lawrence B. Rands, Chairman of Exxon Corporation
3:52	Q: How do you characterize and feel about the Oil Spill?
4:32	Q: Why is the CG and state officials to blame for not using chemicals?
7:45	Q: Is it true that you didn't have boom or booms ready for a spill?
10:26	Q: What is your reaction to the anger Valdez residents have?
11:30	Q: Is it correct in saying that the <sup>contingency</sup> <del>contingency</del> plan wasn't prepared for a spill of this size?
12:16	Q: Did Alaska scale down its <sup>contingency</sup> <del>contingency</del> plan and wasn't ready?
14:07	Q: Exxon has scaled back its pollution control as well, right?
15:40	Q: How is it that Capt. Hazelwood's drinking problems weren't known?
16:39	Q: Will the spill affect future plans for oil development & exploration?
18:38	Interview - Steve Cowper, Governor of the State of Alaska
18:50	Q: Is it true that the state hampered initial cleanup?
20:39	Q: Does the responsibility for blame, for hampering cleanup, fall on Coast Guard?
21:06	Q: Could anything have been done to cleanup on calm weather?
22:10	Q: Who is Alaska comprised of, what do you mean they didn't respond?

SEE PG. 2





2017

**ARLIS Call Number:**

VID-00323

137

137. 137. Alaska State Archives Video No. 0273.

Note: Int.

273

MATERIALS PIPELINE

2017  
ARLIS Call Number:  
VID-00323

=====

	YES/NO	INITIALS	DATE
--	--------	----------	------

=====

TITLE Videotape # 273

RECEIVED

Property Stamped	<input checked="" type="checkbox"/>	<u>HV</u>	<u>6-4-92</u>
Acquisition database	<input checked="" type="checkbox"/>	<u>CH</u>	<u>5-19-92</u>
Receiving Report	<input type="checkbox"/>	<u>    </u>	<u>    </u>
Serials Check-In	<input type="checkbox"/>	<u>    </u>	<u>    </u>

LOCATION DONATION - AK STATE ARCHIVES

Ready Reference	<u>    </u>	<u>    </u>	<u>    </u>
Reference	<u>    </u>	<u>    </u>	<u>    </u>
Circulating	<u>    </u>	<u>    </u>	<u>    </u>
Atlas/Maps Stand	<u>    </u>	<u>    </u>	<u>    </u>
Periodicals	<u>    </u>	<u>    </u>	<u>    </u>
Media Cabinet	<u>    </u>	<u>    </u>	<u>    </u>
Technical Services	<u>    </u>	<u>    </u>	<u>    </u>

OSPIC ~~COLLECTION LIST~~ INTERIM DATABASE

	<input checked="" type="checkbox"/>	<u>HV</u>	<u>6-5-92</u>
--	-------------------------------------	-----------	---------------

CATALOGUED

Call Number	<u>    </u>	<u>    </u>	<u>    </u>
	<u>    </u>	<u>    </u>	<u>    </u>
	<u>    </u>	<u>    </u>	<u>    </u>
	<u>    </u>	<u>    </u>	<u>    </u>

INPUT

	<u>    </u>	<u>    </u>	<u>    </u>
--	-------------	-------------	-------------

QUALITY CONTROL

Original/Full Record	<u>    </u>	<u>    </u>	<u>    </u>
Errors Corrected	<u>    </u>	<u>    </u>	<u>    </u>
Frequency Report	<u>    </u>	<u>    </u>	<u>    </u>

PROCESSED

Spine label	<u>    </u>	<u>    </u>	<u>    </u>
Card & Pocket	<u>    </u>	<u>    </u>	<u>    </u>
Reference Label	<u>    </u>	<u>    </u>	<u>    </u>
Ready Reference Dot	<u>    </u>	<u>    </u>	<u>    </u>
Bound	<u>    </u>	<u>    </u>	<u>    </u>



No. 0274

RECEIVED  
JUN 4 1992

2017

ARLIS Call Number:

VID-00324

Oil Spill Public Information Center  
845 G Street  
Anchorage, AK 99501

LOG SHEET 12-B66

SUBJECT: MacNeil/Lehrer News hours

DATE: 3/27/89 to 5/18/89

LOCATION:

VIDEOGRAPHER:

TAPE: 30F3 / FORMAT: 3/4"

PAGE 1 OF 1

1:10	"Military ordered to help cleanup spill"
1:34	"President Bush Supports Oil Exploration despite oil spill."
1:10	"Weather breaks up spill, hampers cleanup"
1:50	"Cleanup efforts under criticism on Capitol hill"
3:00	"Inadequacies of cleanup technology, Soviet skimmer arrives to help"
3:47	"Oil spill course - what technologies are used to cleanup spill."
4:10	"Subcommittee hearings on Capitol hill"
12:39	"Exxon Says, cleanup is ahead of schedule"
14:30	"Anchorage residents mourn the death of Pus"
15:15	"Other communities worry of an Exxon Valdez spill in their waters"
16:33	"Alaska State Legislators act on and opinion of spill."
19:05	"DEC Commissioner, Dennis keeps assessment of spill action or inaction."
21:02	"Governor Cowper - Oil industry pressured State Government"
22:55	"State to create its own spill response team" "Exxon spokesman speaks against"
23:55	"Spill Money Doubts Anger in Cordova." - information control (See P.R.)
27:02	"Management of Exxon receives criticism by shareholders."
29:07	"Exxon Annual Meeting - Oil Spill is major topic."
30:19	"Large shareholders/stockholder want Exxon to be environmentally conscious."
32:00	"Scholars provide theoretical foundation for Exxon - Think of others"

2017

**ARLIS Call Number:**

VID-00324

138

138. 138. Alaska State Archives Video No. 0274.  
Note: Int.

MATERIALS PIPELINE

2017  
**ARLIS Call Number:**  
 VID-00324

	YES/NO	INITIALS	DATE
TITLE <u>Videotape # 274</u>			
RECEIVED			
Property Stamped	<input checked="" type="checkbox"/>	HV	6-4-92
Acquisition database	<input checked="" type="checkbox"/>	CH	5-19-92
Receiving Report	<input type="checkbox"/>		
Serials Check-In	<input type="checkbox"/>		
DONATION - AK STATE ARCHIVES			
LOCATION			
Ready Reference	<input type="checkbox"/>		
Reference	<input type="checkbox"/>		
Circulating	<input type="checkbox"/>		
Atlas/Maps Stand	<input type="checkbox"/>		
Periodicals	<input type="checkbox"/>		
Media Cabinet	<input type="checkbox"/>		
Technical Services	<input type="checkbox"/>		
INTERIM DATABASE	<input checked="" type="checkbox"/>	HV	6-5-92
OSPIC COLLECTION LIST			
CATALOGUED			
Call Number			
INPUT			
QUALITY CONTROL			
Original/Full Record	<input type="checkbox"/>		
Errors Corrected	<input type="checkbox"/>		
Frequency Report	<input type="checkbox"/>		
PROCESSED			
Spine label	<input type="checkbox"/>		
Card & Pocket	<input type="checkbox"/>		
Reference Label	<input type="checkbox"/>		
Ready Reference Dot	<input type="checkbox"/>		
Bound	<input type="checkbox"/>		



2017  
**ARLIS Call Number:**  
VID-00325

139. 139. Alaska State Archives Video No. 0275.  
Note: Int.



175 ✓

2017

ARLIS Call Number:

VID-00325

MATERIALS PIPELINE

	YES/NO	INITIALS	DATE
TITLE <u>Videotape # 275</u>			
RECEIVED			
Property Stamped	✓	HV	6-4-92
Acquisition database	✓	CH	5-19-92
Receiving Report	—	—	—
Serials Check-In	—	—	—
DONATION - AK STATE ARCHIVES			
LOCATION			
Ready Reference	—	—	—
Reference	—	—	—
Circulating	—	—	—
Atlas/Maps Stand	—	—	—
Periodicals	—	—	—
Media Cabinet	—	—	—
Technical Services	—	—	—
INTERIM DATABASE			
OSPIC COLLECTION LIST	✓	HV	6-5-92
CATALOGUED			
Call Number	—	—	—
	—	—	—
	—	—	—
	—	—	—
INPUT	—	—	—
QUALITY CONTROL			
Original/Full Record	—	—	—
Errors Corrected	—	—	—
Frequency Report	—	—	—
PROCESSED			
Spine label	—	—	—
Card & Pocket	—	—	—
Reference Label	—	—	—
Ready Reference Dot	—	—	—
Bound	—	—	—



2017

**ARLIS Call Number:**

VID-00326

140

140. 140. Alaska State Archives Video No. 0276.  
Note: Int.

276

2017

ARLIS Call Number:

VID-00326

MATERIALS PIPELINE

	YES/NO	INITIALS	DATE
TITLE	Videotape # 276		
RECEIVED			
Property Stamped	<input checked="" type="checkbox"/>	HV	6-4-92
Acquisition database	<input checked="" type="checkbox"/>	CH	5-19-92
Receiving Report	<input type="checkbox"/>		
Serials Check-In	<input type="checkbox"/>		
LOCATION			
DONATION - AK STATE ARCHIVES			
Ready Reference	<input type="checkbox"/>		
Reference	<input type="checkbox"/>		
Circulating	<input type="checkbox"/>		
Atlas/Maps Stand	<input type="checkbox"/>		
Periodicals	<input type="checkbox"/>		
Media Cabinet	<input type="checkbox"/>		
Technical Services	<input type="checkbox"/>		
OSPIC COLLECTION LIST	<input checked="" type="checkbox"/>	HV	6-5-92
CATALOGUED			
Call Number	<input type="checkbox"/>		
INPUT			
QUALITY CONTROL			
Original/Full Record	<input type="checkbox"/>		
Errors Corrected	<input type="checkbox"/>		
Frequency Report	<input type="checkbox"/>		
PROCESSED			
Spine label	<input type="checkbox"/>		
Card & Pocket	<input type="checkbox"/>		
Reference Label	<input type="checkbox"/>		
Ready Reference Dot	<input type="checkbox"/>		
Bound	<input type="checkbox"/>		



RECEIVED  
JUN 4 1992

No. 0277

See pg. 2

Oil Spill Public Information Center  
648 G Street  
Anchorage, AK 99501

LOG SHEET 12-0

2017

ARLIS Call Number:  
VID-00327

SUBJECT: CBS Face the Nation, ABC Nightline  
LOCATION:  
TAPE: 1 / FORMAT: 3/4"

DATE: 4/2/89, 4/6/89  
VIDEOGRAPHER:  
PAGE 1 OF 3

0:00	Black
1:23	"State, Feds, and Coast Guard point finger of blame." "Spill, lost battle, environmental damage is long & lasting."
4:15	Interview - Lawrence Rawl, Exxon Chairman (7 Questions Asked)
4:23	Q: Have the oil company's become complacent and therefore not ready for the spill?
5:53	Q: Was your delay to the spill connected w/ the disbanding of your Emergency Team 8 yrs. ago?
7:34	Q: Have the residents of Valdez voiced their concerns over the advantages of the spill to you?
8:58	Q: There's criticism that your response capability couldn't handle this kind of problem?
10:48	Q: How could captain Hazelwood be in charge of the vessel w/ his record on the bridge? / why wasn't he?
11:52	Q: Will this accident change anything? Is Exxon asking for help?
13:15	Q: The Governor of Alaska isn't happy and threatens to close down pipeline.
16:45	Interview - William Reilly, EPA Administrator (15 Questions Asked)
16:50	Q: Were you satisfied that Exxon was prepared? Did they act quick enough?
17:11	Q: Why wasn't Exxon ready? What didn't they do?
18:23	Q: Are you aware that the Governor threatened to shut pipeline down?
19:06	Q: Why didn't the Bush administration move faster, take charge?
20:05	Q: Exxon is in charge of the cleanup, why?
20:26	Q: The State, Exxon, & Coast Guard are all under criticism for not being ready.
21:26	Q: Is it possible that everybody was complacent and weren't prepared?



No. 0277  
Pg. 2

2017  
ARLIS Call Number:  
VID-00327

# LOG SHEET 12-B66

SUBJECT: CBS Face the Nation, ABC Nightline  
LOCATION:  
TAPE: 1 / FORMAT: 3/4"

DATE: 4/2/89, 4/6/89  
VIDEOGRAPHER:  
PAGE 2 OF 3

22:14	Interview - William Reilly, EPA Administrator (15 Questions Asked)
22:18	Q: Environmentalists are saying "I told you so," and don't want ANWR Explored.
24:00	Q: An EPA Study showing spillage at Prudhoe Bay, will it cause EPA to be more environmentally aware?
24:30	Q: Where do you stand on oil exploration?
25:10	Q: Could we be more constructive with our resources instead of ANWR Exploration?
26:05	Q: Can you be an environmentalist and want oil exploration too?
28:50	Black
29:07	ABC Nightline show 4/6/89 "Are Americans willing to pay a higher price of not having it happen again."
30:06	Statistics affected by Spill - "Hatcheries, ANWR, & U.S. Oil Consumption"
31:08	Misc. News Coverage (exp. Taylor Freed, Feds asked to take over, Fish and Wildlife, Hatchery)
33:00	"Alaska oil spill used as an excuse for rising gas prices."
34:05	Misc. News (Hatcheries Freed, inadequate contingency plans, Capitol Hill Hearings)
38:00	Interview - Charles DiBona, President of America Petroleum Institute
38:39	Q: What are the leaders of the oil industry talking about these days, Exploration?

SEE PG. 3



2017

**ARLIS Call Number:**

VID-00327

141

141. 141. Alaska State Archives Video No. 0277.  
Note: Int.

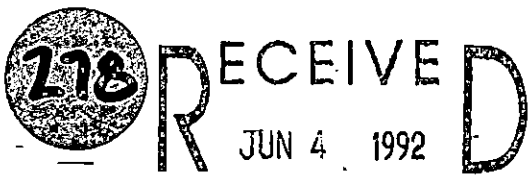


27-1

MATERIALS PIPELINE

2017  
ARLIS Call Number:  
VID-00327

	YES/NO	INITIALS	DATE
TITLE	Videotape # 277		
RECEIVED			
Property Stamped	✓	HV	6-4-92
Acquisition database	✓	CH	5-19-92
Receiving Report	—	—	—
Serials Check-In	—	—	—
DONATION - AK STATE ARCHIVES			
LOCATION			
Ready Reference	—	—	—
Reference	—	—	—
Circulating	—	—	—
Atlas/Maps Stand	—	—	—
Periodicals	—	—	—
Media Cabinet	—	—	—
Technical Services	—	—	—
INTERIM DATABASE	✓	HV	6-5-92
OSPIC COLLECTION LIST	—	—	—
CATALOGUED			
Call Number	—	—	—
	—	—	—
	—	—	—
INPUT	—	—	—
QUALITY CONTROL			
Original/Full Record	—	—	—
Errors Corrected	—	—	—
Frequency Report	—	—	—
PROCESSED			
Spine label	—	—	—
Card & Pocket	—	—	—
Reference Label	—	—	—
Ready Reference Dot	—	—	—
Bound	—	—	—



Oil Spill Public Information Center  
645 G Street  
Anchorage, AK 99501

no. 0278

2017

ARLIS Call Number:

VID-00328

LOG SHEET 12-B66

SUBJECT: ABC/KIMO ch-13 oil spill special  
LOCATION: Valdez  
TAPE: 105A / FORMAT: 3/4"

DATE: 4/11/89

VIDEOGRAPHER:

PAGE 1 OF 4

:00	Black
:24	Intro. of Story. 'Live telecasted town meeting in Valdez.'
:43	John Valentine intros. story to camera
2:10	Dave Patrick intros. memorable scenes of last 19 days of spill
—	Scenes from Fishing Industry, Hauled Tird, Spreading oil, Livelihood lost, etc.
6:50	John Valentine intro. members of panel discussion
8:15	Interview - Rear Admiral Edward Nelson, Coast Guard
—	Q: Is the Coast Guard here to cleanup the spill, if not what are we looking at?
9:30	Q: How will the work force be balanced between the Military and private sector?
10:50	Interview - Dennis Kalso, Commissioner for ADGC
—	Audience Q: Why are the beaches being cleaned when there is oil on the water?
12:50	Interview - Bill Allen, VECO
—	Q: Some question asked of Kalso
13:15	Q: Are we getting alot of oil off the beaches scrubbing them?
13:55	Interview - Dennis Kalso
—	Audience Q: What's the extent of the impact on wildlife?
15:56	[Mr. Allen] Q: Is there a bias for workers being hired?
19:05	Interview - John Devens, Mayor of Valdez, Alaska
—	Q: Should there be a hirng difference between locals and nonlocals? <span style="float: right;">see pg. 2</span>



No 0278  
Pg. 2

2017

ARLIS Call Number:

VID-00328

# LOG SHEET 12-B66

SUBJECT: ABC / KIMO'ch-13 "Spill Spred"  
LOCATION: Valdez  
TAPE: 1 of 2 / FORMAT: 3/4"

DATE: 4/11/89  
VIDEOGRAPHER:  
PAGE 2 OF 4

20:20	Interview - Bill Allen, VECO
—	Q: Do you need more people for cleanup?
21:30	[Mr. Allen] Q: What's holding up the cleanup
22:50	Interview - Rear Admiral Edward Nelson, Coast Guard
—	Q: Do you think it's prudent to attack this spill 19 days later w/ 800 people?
24:33	[Mr. Allen] Q: What would you tell Mr. Burke w/ two boats who wants to work on the spill?
25:28	Interview - Dennis Kelso
—	Q: Are we at a point of no return for the cleanup?
26:28	[Mr. Allen] Q: Are you aware of those standards and do you accept them?
27:10	[Adm. Nelson] Q: Do we have a lack of communication?
28:05	Interview - John DeWitt, Mayor of Valdez, AK
—	Audience Q: What about emergency housing for the overload of people?
29:04	Interview - Don Moore, Cordova City Manager
—	Q: What kind of housing impact do you have in Cordova?
29:42	Q: Do you feel a lot of pressure from all the people now in town?
30:05	Q: Are you being reserved or are you telling us what's going on?

SEE pg. 3



No. 0278

2017

ARLIS Call Number:

VID-00328

Pg. 3

# LOG SHEET | 2-1366

SUBJECT: ABC/KIMO ch-13 "Spill Special"  
LOCATION: Valdez  
TAPE: 1 of 2 / FORMAT: 3/

DATE: 4/11/89  
VIDEOGRAPHER:  
PAGE 3 OF 4

30:33	Interview - Dow Moore, Cordova City Manager
—	Q: What are the differences between Cordova and other communities?
31:10	Q: Who's getting back to you w/ your problems?
32:10	Q: Is it accurate to say that there are things you shouldn't be doing?
33:10	Interview - Dennis Kelso, Commissioner of ADEC
—	Advice Q: What about the others, will the ones taken out of <sup>State the</sup> brought back?
36:01	[Mr. Moore] Q: Would you join w/ the Fisherman in <sup>Alaska to have a</sup> <sub>Audience Q:</sub> regarding public talk?
37:05	Interview - John Devens, Mayor of Valdez, AK
—	Q: Same as asked of Mr. Moore.
37:45	Q: Are you happy w/ the progress of the spill since military intervention?
38:06	[Mr. Moore] Q: Asked same question
38:19	<del>Interview</del> Comments made by Rear Admiral Edward Nelson, Coast Guard
39:07	Q: Would it be fair to say that we're about to make a major move out <sub>class</sub>
40:11	[Mr. Devens] "Comments on troops and equipment from the Feds."
41:16	[Mr. Kelso] "Comments on the work force of the spill"
42:40	[Mr. Kelso] Advice Q: How are we going to clean the water column?
45:08	Q: Who's running the cleanup operation? <span style="float: right;">See pg. 4</span>
46:10	[Mr. Devens] Q: What are we going to get out of the spill cleanup, — are we pushing Exxon, offsetting the economy, learn prevention or what?



No. 0278  
Pg 4

2017  
ARLIS Call Number:  
VID-00328

# LOG SHEET 12-066

SUBJECT: ABC/KIMO ch-13 "Spill Special"  
LOCATION: Valdez  
TAPE: 10F2/FORMAT: 3/4"

DATE: 4/11/89  
VIDEOGRAPHER:  
PAGE 4 OF 4

49:00	Interview- John Devens, Mayor of Valdez, AK
—	Q: Did we have a congressional delegation properly representing us?
49:35	Interview- Don Moore, Cordova City Manager
—	Q: Makes his comments on question asked of Devens.
51:15	Interview- Dennis Kelso, Commissioner of ADEC
—	Q: Has DEC confirmed the halt of cleaning <del>the</del> <sup>vessels</sup> w/ jet fuel?
54:15	" " " "
55:48	Q: Is the state in any way liable for the spill?
56:37	Q: Doesn't the state have to approve the contingency plan?
57:38	Q: In the future who's going to take the responsibility?
58:50	Q: Can we safely transport North Slope crude through PWS?
59:40	[Mr. Devens] Q: Won't there always be a risk and are we willing to accept it?
60:15	[Mr. Kelso] comments on equipment not ready
60:30	Q: Is there any value in saying that the state held up cleanup?
61:15	Interview- Rear Admiral Edward Nelson, Coast Guard
—	Q: Has anything be done about the report of supervisors drinking on job?
	End

2017

**ARLIS Call Number:**

VID-00328

142

142. 142. Alaska State Archives Video No. 0278.  
Note: Int.

278

2017

ARLIS Call Number:

VID-00328

MATERIALS PIPELINE

	YES/NO	INITIALS	DATE
TITLE <u>Videotape # 278</u>			
RECEIVED			
Property Stamped	<input checked="" type="checkbox"/>	HV	6-4-92
Acquisition database	<input checked="" type="checkbox"/>	CH	5-19-92
Receiving Report	<input type="checkbox"/>		
Serials Check-In	<input type="checkbox"/>		
DONATION - AK STATE ARCHIVES			
LOCATION			
Ready Reference	<input type="checkbox"/>		
Reference	<input type="checkbox"/>		
Circulating	<input type="checkbox"/>		
Atlas/Maps Stand	<input type="checkbox"/>		
Periodicals	<input type="checkbox"/>		
Media Cabinet	<input type="checkbox"/>		
Technical Services	<input type="checkbox"/>		
INTERIM DATABASE	<input checked="" type="checkbox"/>	HV	6-5-92
OSPIC COLLECTION LIST			
CATALOGUED			
Call Number	<input type="checkbox"/>		
	<input type="checkbox"/>		
	<input type="checkbox"/>		
	<input type="checkbox"/>		
INPUT			
QUALITY CONTROL			
Original/Full Record	<input type="checkbox"/>		
Errors Corrected	<input type="checkbox"/>		
Frequency Report	<input type="checkbox"/>		
PROCESSED			
Spine label	<input type="checkbox"/>		
Card & Pocket	<input type="checkbox"/>		
Reference Label	<input type="checkbox"/>		
Ready Reference Dot	<input type="checkbox"/>		
Bound	<input type="checkbox"/>		

- B66

**SUBJECT:** ABC/KIMO ch-13 oil spill special  
**LOCATION:** Valdez  
**TAPE:** 1 of 2 / **FORMAT:** 3/4"

**DATE:** 4/11/89  
**VIDEOGRAPHER:**  
**PAGE** 1 **OF** 4

:00	Black
:24	Intro. of Story. "Live telecasted town meeting in Valdez."
:43	John Valentine intros. story to camera
2:12	Dave Petrick intros. memorable scenes of last 19 days of spill
—	Scenes from Fishing Industry, Hauled Tird, Spreading oil, Livelihood lost, etc.
6:50	John Valentine intro. members of panel discussion
8:15	Interview - Rear Admiral Edward Nelson, Coast Guard
—	Q: Is the Coast Guard here to cleanup the spill, if not what are we looking at?
9:30	Q: How will the work force be balanced between the Military and private sector?
10:50	Interview - Dennis Kalso, Commissioner for ADGC
—	Audience Q: Why are the beaches being cleaned when there is oil on the water?
12:50	Interview - Bill Allen, VECO
—	Q: Some questions asked of Kalso
13:15	Q: Are we getting alot of oil off the beaches scrubbing them?
13:55	Interview - Dennis Kalso
—	Audience Q: What's the extent of the impact on wildlife?
15:56	[Mr. Allen] Q: Is there a bias for workers being hired?
19:05	Interview - John Devens, Mayor of Valdez, Alaska

← Q: Should there be a hiring difference between locals and nonlocals?



LOG SHEET 12-B66

SUBJECT: ABC / KIMO ch-13 "Spill Spred"  
LOCATION: Valdez  
TAPE: 1 of 2 / FORMAT: 3/4"

DATE: 4/11/89  
VIDEOGRAPHER:  
PAGE 2 OF 4

20:20	Interview - Bill Allen, VECO
—	Q: Do you need more people for cleanup?
21:30	[Mr. Allen] Q: What's holding up the cleanup.
22:50	Interview - Rear Admiral Edward Nelson, Coast Guard
—	Q: Do you think it's prudent to attack this spill 19 days later w/ 800 people?
24:33	[Mr. Allen] Q: What would you tell Mr. Burke w/ two boats who wants to work on the spill?
25:28	Interview - Dennis Kelso
—	Q: Are we at a point of no return for the cleanup?
26:28	[Mr. Allen] Q: Are you aware of those standards and do you accept them?
27:10	[Adm. Nelson] Q: Do we have a lack of communication?
28:05	Interview - John Devens, Mayor of Valdez, AK
—	Audience Q: What about emergency housing for the overload of people?
29:04	Interview - Don Moore, Cordova City Manager
—	Q: What kind of housing impact do you have in Cordova?
29:42	Q: Do you feel alot of pressure from all the people now in town?
30:05	Q: Are you being reserved or are you telling us what's going on?



# LOG SHEET 12-B66

SUBJECT: AEC / KIMO ch-13 "Spill Special"  
LOCATION: Valdez  
TAPE: 1 of 3 / FORMAT: 3/

DATE: 4/11/89  
VIDEOGRAPHER:  
PAGE 3 OF 4

30:33	Interview - Don Moore, Cordova City Manager
—	Q: What are the differences between Cordova and other communities?
31:10	Q: Who's getting back to you w/ your problems?
32:10	Q: Is it accurate to say that there are things you shouldn't be doing?
33:10	Interview - Dennis Kelso, Commissioner of ADEC
—	Question Q: What about the others, will the ones taken out of <sup>state the</sup> brought back?
36:01	Answer Q: <sup>Mr. Moore</sup> Would you join w/ the Fishermen in <sup>Alaska to have a</sup> requesting public talk?
37:05	Interview - John Devens, Mayor of Valdez, Ak
—	Q: Same as asked of Mr. Moore.
37:45	Q: Are you happy w/ the progress of the spill since military intervention?
38:06	[Mr. Moore] Q: Asked some questions
38:19	<del>Mr. Moore</del> Comments made by Rear Admiral Edward Nelson, Coast Guard
39:07	Q: Would it be fair to say that we're about to make a major move out <sup>of</sup>
40:11	[Mr. Devens] "Comments on troops and equipment from the Feds."
41:16	[Mr. Kelso] "Comments on the work force of the spill"
42:40	[Mr. Kelso] Answer Q: How are we going to clean the water column?
45:08	Q: Who's running the cleanup operation?
46:10	[Mr. Devens] Q: What are we going to get out of the spill cleanup,

— are we pushing Estow, offsetting the economy, leak prevention, or what?

SEE PG. 4



VID-00040  
Pg. 4

2017  
ARLIS Call Number:  
VID-00328

LOG SHEET 12-000

SUBJECT: ABC/KIMO ch-13 "Spill Special"  
LOCATION: Valdez  
TAPE: 10F2/FORMAT: 3/4"

DATE: 4/11/89  
VIDEOGRAPHER:  
PAGE 4 OF 4

49:00	Interview- John Devens, Mayor of Valdez, AK
—	Q: Did we have a Congressional delegation properly representing us?
49:35	Interview- Don Moore, Cordova City Manager
—	Q: Makes his comments on question asked of Devens.
51:15	Interview- Dennis Kelso, Commissioner of ADEC
—	Q: Has DEC confirmed the halt of decaying <sup>vessels</sup> <del>ships</del> w/ jet fuel?
54:15	" " " "
55:48	Q: Is the state in any way liable for the spill?
56:37	Q: Doesn't the state have to approve the contingency plan?
57:38	Q: In the future who's going to take the responsibility?
58:50	Q: Can we safely transport North Slope crude through PWS?
59:40	[Mr. Devens] Q: Won't there always be a risk and are we willing to accept it?
60:15	[Mr. Kelso] comments on equipment not ready
60:30	Q: Is there any value in saying that the state held up cleanup?
61:15	Interview- Rear Admiral Edward Nelson, Coast Guard
—	Q: Has anything be done about the Report of Supervisors drinking on job?
	End





2017

**ARLIS Call Number:**

VID-00329

143

143. 143. Alaska State Archives Video No. 0279.  
Note: Int.

219

MATERIALS PIPELINE

2017  
ARLIS Call Number:  
VID-00329

=====

	YES/NO	INITIALS	DATE
--	--------	----------	------

=====

TITLE Videotape # 279

RECEIVED

Property Stamped	<input checked="" type="checkbox"/>	<u>HW</u>	<u>6-4-92</u>
Acquisition database	<input checked="" type="checkbox"/>	<u>CH</u>	<u>5-19-92</u>
Receiving Report	<input type="checkbox"/>	<u>---</u>	<u>---</u>
Serials Check-In	<input type="checkbox"/>	<u>---</u>	<u>---</u>

LOCATION DONATION - AK STATE ARCHIVES

Ready Reference	<u>---</u>	<u>---</u>	<u>---</u>
Reference	<u>---</u>	<u>---</u>	<u>---</u>
Circulating	<u>---</u>	<u>---</u>	<u>---</u>
Atlas/Maps Stand	<u>---</u>	<u>---</u>	<u>---</u>
Periodicals	<u>---</u>	<u>---</u>	<u>---</u>
Media Cabinet	<u>---</u>	<u>---</u>	<u>---</u>
Technical Services	<u>---</u>	<u>---</u>	<u>---</u>

OSPIC ~~COLLECTION LIST~~ INTERIM DATABASE

	<input checked="" type="checkbox"/>	<u>HW</u>	<u>6-5-92</u>
--	-------------------------------------	-----------	---------------

CATALOGUED

Call Number	<u>---</u>	<u>---</u>	<u>---</u>
	<u>---</u>	<u>---</u>	<u>---</u>
	<u>---</u>	<u>---</u>	<u>---</u>
	<u>---</u>	<u>---</u>	<u>---</u>

INPUT

	<u>---</u>	<u>---</u>	<u>---</u>
--	------------	------------	------------

QUALITY CONTROL

Original/Full Record	<u>---</u>	<u>---</u>	<u>---</u>
Errors Corrected	<u>---</u>	<u>---</u>	<u>---</u>
Frequency Report	<u>---</u>	<u>---</u>	<u>---</u>

PROCESSED

Spine label	<u>---</u>	<u>---</u>	<u>---</u>
Card & Pocket	<u>---</u>	<u>---</u>	<u>---</u>
Reference Label	<u>---</u>	<u>---</u>	<u>---</u>
Ready Reference Dot	<u>---</u>	<u>---</u>	<u>---</u>
Bound	<u>---</u>	<u>---</u>	<u>---</u>



RECEIVED  
JUL 14 1992

Oil Spill Public Information Center  
645 G Street  
Anchorage, AK 99501

No. 0286

2017

ARLIS Call Number:

VID-00330

LOG SHEET 12-067

SUBJECT: MISC/KTOU, ch-2 "Spill Special"  
LOCATION:  
TAPE: 101 /FORMAT: 3/4"

DATE: 4/12/89  
VIDEOGRAPHER:  
PAGE 1 OF 1

:00	Black
:18	Misc. Spill shots w/ underlying Audio Bytes, "America's Biggest Oil Spill" - what we want
1:30	Channel 2 Talent/Broadcasters [Standopper] "Show tease"
2:07	"First Days of Spill" - what led to the incident (cpt. not on Bridge, Coast Guard Report)
4:00	"Slow Response to Spill" - don't have equipment, "Fisherman offer to help"
5:08	"Day two of Spill" - tanker begins unloading "lack of coordination for cleanup"
6:00	"Weather picks up" "Dispersants used w/ mixed results"
6:31	"70 mph winds spread slick" - oil washes upon shores "Sensitive Areas potential"
7:07	"Cpt Hazelwood was legally drunk" - Hazelwood Fired "Judge sets Bail"
8:23	"Valdez, a town familiar w/ disaster" - Good Friday, unlucky day
9:24	"Valdez is boom town" - tent citys "Valdez in turmoil"
10:28	"Community Impact" - Tatitlek, Cordova (communities/residents losing lifestyle)
14:23	"In harms way" - Wildlife impacted "Wildlife Recovery Centers"
17:14	"Everything that could go wrong, did." - Oil companies are warned to be better prepared.
18:02	"Steps towards prevention" - Steps/Rules to prevent future spills
18:57	"Cleanup" - Slow Response, uncontrollable spill
20:19	Misc. Spill shots w/ underlying Audio and Sound Bytes

End



2017

**ARLIS Call Number:**

VID-00330

144

144. 144. Alaska State Archives Video No. 0280.  
Note: Int.

280

2017

ARLIS Call Number:

VID-00330

MATERIALS PIPELINE

YES/NO

INITIALS

DATE

TITLE Videos #0280

RECEIVED

Property Stamped  
Acquisition database  
Receiving Report  
Serials Check-In

HV  
GN  
-  
-  
  
-  
-  
-  
-

7-14-92  
7-6-92  
-  
-

LOCATION Basement - AK State Archives

Ready Reference  
Reference  
Circulating  
Atlas/Maps Stand  
Periodicals  
Media Cabinet  
Technical Services

-  
-  
-  
-  
-  
-  
-

-  
-  
-  
-  
-  
-  
-

INTERIM DATABASE

OSPIC COLLECTION LIST

HV

7-14-92

CATALOGUED

Call Number

-  
-  
-  
-

-  
-  
-  
-

-  
-  
-  
-

INPUT

-

-

-

QUALITY CONTROL

Original/Full Record  
Errors Corrected  
Frequency Report

-  
-  
-


-  
-  
-

PROCESSED

Spine label  
Card & Pocket  
Reference Label  
Ready Reference Dot  
Bound

-  
-  
-  
-  
-

-  
-  
-  
-  
-



No. 0281

2017

ARLIS Call Number:

VID-00331

Oil Spill Public Information Center  
645 G Street  
Anchorage, AK 99501

# LOG SHEET 12-1367

SUBJECT: Senate Hearings  
LOCATION: Dirksen Office Building, Washington D.C.  
TAPE: 10FH / FORMAT: 3/4"

DATE: 4/17/89  
VIDEOGRAPHER:  
PAGE 1 OF 2

:00	C-Span Washington D.C. Hearings "Alaska Oil Spill and
—	Gasoline Price Increases." - Senate Energy Regulation &
—	Conservation Subcommittee.
1:48	Senator Howard Metzenbaum, D-Ohio (Subcomte Chairman)
11:20	Senator James McClure, R-Idaho
15:00	Senator J. Bennett Johnston, D-Louisiana
15:22	Senator Frank Murkowski, R-Alaska
20:00	Senator Timothy Wirth, D-Colorado
23:15	Senator Conrad Burns, R-Montana
25:15	Senator Kent Conrad, D-North Dakota
26:20	Senator Donald Nickles, R-Oklahoma
28:53	Sen. Metzenbaum
29:20	Senator Alan Cranston, D-California
34:55	Senator Richard Bryan, D-Nevada
39:15	Representative Jim Bates, D-California
45:30	Sen. Metzenbaum
46:15	Sen. McClure
48:15	Sen. Nickles

SEE pg. 2



2017

**ARLIS Call Number:**

VID-00331

145

145. 145. Alaska State Archives Video No. 0281.  
Note: Int.

281

MATERIALS PIPELINE

2017  
ARLIS Call Number:  
VID-00331

YES/NO

INITIALS

DATE

TITLE Videos # 0281-500

RECEIVED

Property Stamped

Acquisition database

Receiving Report

Serials Check-In

HV  
GN  
—  
—

7-14-92  
7-6-92  
—  
—

LOCATION

Ready Reference

Reference

Circulating

Atlas/Maps Stand

Periodicals

Media Cabinet

Technical Services

INTERIM DATABASE

OSPIC COLLECTION LIST

—  
—  
—  
—  
—

—  
—  
—  
—  
—  
—  
—  
HV

—  
—  
—  
—  
—  
—  
—  
7-14-92

CATALOGUED

Call Number

—  
—  
—  
—  
—  
—  
—  
—

—  
—  
—  
—  
—  
—  
—  
—

—  
—  
—  
—  
—  
—  
—  
—

INPUT

QUALITY CONTROL

Original/Full Record

Errors Corrected

Frequency Report

—  
—  
—  
—  
—  
—  
—  
—

—  
—  
—  
—  
—  
—  
—  
—

—  
—  
—  
—  
—  
—  
—  
—

PROCESSED

Spine label

Card & Pocket

Reference Label

Ready Reference Dot

Bound

—  
—  
—  
—  
—  
—  
—  
—

—  
—  
—  
—  
—  
—  
—  
—


—  
—  
—  
—  
—  
—  
—  
—

No. 0282

2017

ARLIS Call Number:

VID-00332



# LOG SHEET 12-0367

Oil Spill Public Information Center  
645 G Street  
Anchorage, AK 99501

SUBJECT: Senate Hearings  
LOCATION: Dirksen Office Building, Washington DC.  
TAPE: 2084 / FORMAT: 3/4"

DATE: 4/17/89  
VIDEOGRAPHER:  
PAGE 1 OF 4

—	C-Span Washington D.C. Hearings "Alaska Oil Spill and
—	Gasoline Price Increase" - Senate Energy Regulation &
—	Conservation Subcommittee.
1:00	Senator Howard Metzenbaum, D-Ohio (Subcommittee Chairman)
1:40	Senator James McClore, R-Idaho
2:05	Sen. Metzenbaum
3:25	Representative Gray Davis, Controller, State of California
5:28	Sen. Metzenbaum
6:05	Senator J. Bennett Johnston, D-Louisiana
7:26	Rep. Davis
9:04	Sen. Johnston
9:23	Rep. Davis
10:26	Senator James McClore
11:23	Rep. Davis
12:40	Representative Jim Bates, D-California
13:08	Sen. McClore
14:50	Rep. Davis
15:35	Sen. McClore

— Rep. Davis

See pg. 2



No. 0282  
Pg. 2

2017

ARLIS Call Number:

VID-00332

# LOG SHEET 12-B67

SUBJECT: Senate Hearings  
LOCATION: Dickson Office Building, Washington D.C.  
TAPE: 2064 / FORMAT: 3/4"

DATE: 4/17/89  
VIDEOGRAPHER:  
PAGE 2 OF 4

15:53	Senator Donald Nickles, R-Oklahoma
16:27	Representative Gray Davis, Controller, State of California
16:44	Sen. Nickles
17:08	Rep. Davis
17:45	Sen. Nickles
18:20	Senator Ted Stevens, R-Alaska
19:18	Senator Howard Metzenbaum, D-Ohio (Subcommittee Chairman)
20:46	Mr. Henson Moore, Deputy Secretary (Department of Energy)
25:53	Sen. Metzenbaum
26:18	Mr. Moore
26:44	Sen. Metzenbaum
27:09	Mr. Moore
27:25	Sen. Metzenbaum
28:15	Mr. Moore
28:36	Sen. Metzenbaum
29:05	Mr. Moore
29:27	Sen. Metzenbaum
31:12	Mr. Moore

See Pg. 3





No. 0282  
Pg. 3

2017  
ARLIS Call Number:  
VID-00332

# LOG SHEET 12-B67

SUBJECT: Senate Hearings  
LOCATION: Dickson Office Building, Washington D.C.  
TAPE: \_\_\_\_\_ / FORMAT: 3/4"

DATE: 4/17/89  
VIDEOGRAPHER:  
PAGE 3 OF 4

31:51	Senator Howard Metzenbaum, D-Ohio (Subcommittee Chairman)
32:05	Mr. Henson Moore, Deputy Secretary (Department of Energy)
33:14	Sen. Metzenbaum
33:50	Mr. Moore
34:26	Sen. Metzenbaum
34:56	Senator Donald Nickles, R-Oklahoma
36:48	Mr. Moore
37:13	Sen. Nickles
39:17	Mr. Moore
39:53	Sen. Nickles
40:10	Mr. Moore
40:25	Mr. Nickles
41:05	Sen. Metzenbaum
41:21	Mr. Moore
41:53	Sen. Nickles
42:20	Senator J. Bennett Johnston, D-Louisiana
42:51	Mr. Moore
43:04	Sen. Johnston

43:07 Mr. Moore

SEE Pg. 4



No. 0282  
Pg. 4

2017

ARLIS Call Number:

VID-00332

# LOG SHEET 12-067

SUBJECT: Senate Hearings  
LOCATION: Dickson Office Building, Washington D.C.  
TAPE: 2084 / FORMAT: 3/4"

DATE: 4/17/89  
VIDEOGRAPHER:  
PAGE 4 OF 4

43:36	Senator J. Bennett Johnston, D-Louisiana
44:16	Mr. Henson Moore, Deputy Secretary (Department of Energy)
44:32	Sen. Johnston
44:52	Mr. Moore
45:00	Sen. Johnston
45:47	Mr. Moore
46:10	Sen. Johnston
46:52	Mr. Moore
47:00	Sen. Johnston
47:54	Mr. Moore
48:25	Senator James McClure, R-Idaho
50:05	Mr. Moore
50:35	Sen. McClure
52:20	Mr. Moore
52:55	Sen. McClure
54:35	Senator Conrad Burns, R-Montana
55:15	Mr. Moore
55:23	Sen. Burns

End

2017

**ARLIS Call Number:**

VID-00332

146

146. 146. Alaska State Archives Video No. 0282.  
Note: Int.

MATERIALS PIPELINE

2017

ARLIS Call Number:

VID-00332

YES/NO

INITIALS

DATE

TITLE Videos # 0282-00

RECEIVED

Property Stamped  HV 7-14-92

Acquisition database  CV 7-6-92

Receiving Report  - -

Serials Check-In  - -

LOCATION Donna - AK state archive

Ready Reference  - -

Reference  - -

Circulating  - -

Atlas/Maps Stand  - -

Periodicals  - -

Media Cabinet  - -

Technical Services  - -

INTERIM DATABASE

OSPIC COLLECTION LIST  HV 7-14-92

CATALOGUED

Call Number - -

INPUT

QUALITY CONTROL

Original/Full Record  - -

Errors Corrected  - -

Frequency Report  - -

PROCESSED

Spine label  - -

Card & Pocket  - -

Reference Label  - -

Ready Reference Dot  - -

Bound  - -

RECEIVE

JUL 14 1992



No. 0283

2017

ARLIS Call Number:

VID-00333

Oil Spill Public Information C  
648 G Street  
Anchorage, AK 99501

LOG SHEET 12-B67

SUBJECT: Senate Hearings  
LOCATION: Dickson Office Building, Washington D.C.  
TAPE: 3064 / FORMAT: 3/4"

DATE: 4/17/89  
VIDEOGRAPHER:  
PAGE 1 OF 4

—	C-Span Washington D.C. Hearings "Alaska Oil Spill and
—	Gasoline Price Increase" - Senate Energy Regulation &
—	Conservation Subcommittee.
1:00	Black
:15	Senator Conrad Burns, R-Montana
:44	Mr. Hanson Moore, Deputy Secretary (Department of Energy)
1:02	Senator Howard Metzenbaum, D-Ohio (Subcommittee Chairman)
1:43	Mr. Joe McMillan, Senior Vice President of Exxon Company
2:04	Senator Metzenbaum
2:15	Mr. McMillan
7:30	Sen. Metzenbaum
7:50	Mr. McMillan
8:07	Sen. Metzenbaum
8:37	Mr. McMillan
9:41	Sen. Metzenbaum
11:17	Mr. McMillan
12:35	Sen. Metzenbaum
13:18	Mr. McMillan

See Pg. 2



2017

ARLIS Call Number:

VID-00333

No. 0283  
Pg. 2

LOG SHEET 12 - B 67

SUBJECT: Senate Hearings  
LOCATION: Dirksen Office Building, Washington D.C.  
TAPE: 30F4 / FORMAT: 3/4"

DATE: 4/17/89  
VIDEOGRAPHER:  
PAGE 2 OF 4

14:07	Senator Howard Metzenbaum, D-Ohio (Subcommittee Chairman)
14:18	Mr. Joe McMillan, Senior Vice President of Exxon Company
14:45	Sen. Metzenbaum
15:09	Mr. McMillan
15:40	Sen. Metzenbaum
15:51	Mr. McMillan
16:09	Sen. Metzenbaum
16:55	Mr. McMillan
17:37	Sen. Metzenbaum
19:09	Mr. McMillan
20:10	Sen. Metzenbaum
20:47	Mr. McMillan
20:58	Senator J. Bennett Johnston, D-Louisiana
21:16	Mr. McMillan
21:25	Sen. Johnston
21:39	Mr. McMillan
22:20	Sen. Johnston
22:31	Mr. McMillan

See Pg. 3



2017  
**ARLIS Call Number:**  
 VID-00333

No. 0283  
 Pg. 3

**LOG SHEET 12-1667**

**SUBJECT:** Senate Hearings  
**LOCATION:** Dirksen Office Building, Washington D.C.  
**TAPE:** 3 of 4 / **FORMAT:** 3/4"

**DATE:** 4/17/89  
**VIDEOGRAPHER:**  
**PAGE** 3 **OF** 4

22:40	Senator J. Bennett Johnston, D-Louisiana
23:01	Mr. Joe McMillan, Senior Vice President of Exxon Company
23:18	Sen. Johnston
23:23	Mr. McMillan
23:41	Sen. Johnston
23:49	Mr. McMillan
25:23	Senator Howard Metzenbaum, D-Ohio (Subcommittee Chairman)
26:42	Mr. John Lichtblau, President of Petroleum Industry Research <sup>Foundation</sup> Inc.
33:43	Sen. Metzenbaum
34:03	Mr. Edwin Rothschild, Assistant Director of Citizen <del>to</del> <sup>Energy</sup> labor coalition
36:21	Sen. Metzenbaum
36:46	Mr. Rothschild
39:42	Sen. Metzenbaum
39:57	Mr. Tracy Stanton, Former President of Service Station Dealers of America.
46:28	Sen. Metzenbaum
46:58	Mr. Tom Potter, Former President of Petroleum Marketers Assoc. of America
52:19	Sen. Metzenbaum
58:32	Mr. Lichtblau

SEE Pg. 4



No. 0283  
- pg. 4

2017

ARLIS Call Number:

VID-00333

# LOG SHEET 12-1367

SUBJECT: Senate Hearings  
LOCATION: Dickson Office Building, Washington D.C.  
TAPE: 30F4 / FORMAT: 3/4"

DATE: 4/17/89  
VIDEOGRAPHER:  
PAGE 4 OF 4

53:26	Senator Howard Metzenbaum, D-Ohio (Subcommittee Chairman)
54:46	Mr. John Lichtblau, President of Petroleum Industry Research Foundation Inc.
55:57	Sen. Metzenbaum
56:04	Mr. Lichtblau
56:13	Sen. Metzenbaum
56:18	Mr. Edwin Rothschild, Assistant Director of Citizen Labor Energy Coalition
57:24	Sen. Metzenbaum
57:55	Mr. Rothschild
58:57	Sen. Metzenbaum
59:20	Mr. Tom Potter, Former President of Petroleum Marketers Assoc. of America
60:49	Sen. Metzenbaum
60:53	Mr. Tracy Stanton, Former President of Service Station Dealers of America
61:23	Sen. Metzenbaum
61:50	Mr. Stanton



2017

**ARLIS Call Number:**

VID-00333

147

147. 147. Alaska State Archives Video No. 0283.  
Note: Int.

283

MATERIALS PIPELINE

2017

ARLIS Call Number:

VID-00333

YES/NO

INITIALS

DATE

TITLE *Videos # 0283-00*

RECEIVED

Property Stamped

*HV*

*7-14-92*

Acquisition database

*CA*

*7-6-92*

Receiving Report

Serials Check-In

LOCATION *Donor - AK State Archives*

Ready Reference

Reference

Circulating

Atlas/Maps Stand

Periodicals

Media Cabinet

Technical Services

*INTERIM DATABASE*

OSPIC COLLECTION LIST

*HV*

*7-14-92*

CATALOGUED

Call Number

INPUT

QUALITY CONTROL

Original/Full Record

Errors Corrected

Frequency Report

PROCESSED

Spine label

Card & Pocket

Reference Label

Ready Reference Dot

Bound

RECEIVED  
JUL 14 1992

No. 0284

2017

ARLIS Call Number:

VID-00334



Oil Spill Public Information Center  
845 G Street  
Anchorage, AK 99501

LOG SHEET 12-B67

SUBJECT: Senate Hearings  
LOCATION: Dirksen Office Building, Washington D.C.  
TAPE: 40F4 / FORMAT: 3/4"

DATE: 4/17/89  
VIDEOGRAPHER:  
PAGE 1 OF 2

—	C-Span Washington D.C. Hearings "Alaska Oil Spill and
—	Gasoline Price Increase." - Senate Energy Regulation &
—	Conservation Subcommittee.
:00	Mr. Tracy Stanton, Former President of Service Station Dealers of America
:31	Senator Howard Metzenbaum, D-Ohio (Subcommittee chairman)
:38	Mr. Stanton
:49	Senator James McClore, R-Idaho
3:00	Mr. Edwin Rothschild, Assistant Director of Citizen Labor <sup>Energy</sup> Coalition
3:37	Sen. McClore
4:00	Mr. Rothschild
4:30	Sen. McClore
4:38	Mr. Rothschild
4:53	Sen. McClore
5:00	Mr. John Lichtenblau, President of Petroleum Industry Research Foundation Inc.
6:08	Sen. McClore
7:24	Mr. Rothschild
7:37	Sen. McClore
8:07	Mr. Rothschild

SEE PG. 2



2017

**ARLIS Call Number:**

VID-00334

148

148. 148. Alaska State Archives Video No. 0284.  
Note: Int.

284

MATERIALS PIPELINE

2017

ARLIS Call Number:

VID-00334

YES/NO

INITIALS

DATE

TITLE Videos # 0284-200

RECEIVED

Property Stamped

Acquisition database

Receiving Report

Serials Check-In

HV  
GN

7-14-92  
7-6-92

LOCATION

Alaska - AK state archives

Ready Reference

Reference

Circulating

Atlas/Maps Stand

Periodicals

Media Cabinet

Technical Services

INTERIM DATABASE

OSPIC COLLECTION LIST

HV

7-14-92

CATALOGUED

Call Number

INPUT

QUALITY CONTROL

Original/Full Record

Errors Corrected

Frequency Report

PROCESSED

Spine label

Card & Pocket

Reference Label

Ready Reference Dot

Bound

2017

**ARLIS Call Number:**

VID-00335

149

149. 149. Alaska State Archives Video No. 0285.  
Note: Int.

2017

ARLIS Call Number:

VID-00335

MATERIALS PIPELINE

RECEIVED  
JUL 14 1992

Oil Spill Public Information Center  
664th Street  
Anchorage, AK 99501

YES/NO

INITIALS

TITLE *Videos # 0285-00*

RECEIVED

Property Stamped  
Acquisition database  
Receiving Report  
Serials Check-In

<input checked="" type="checkbox"/>	<i>HV</i>	<i>7-14-92</i>
<input checked="" type="checkbox"/>	<i>GN</i>	<i>7-6-92</i>
<input type="checkbox"/>		
<input type="checkbox"/>		

LOCATION

*Area - AK State Archives*  
Ready Reference  
Reference  
Circulating  
Atlas/Maps Stand  
Periodicals  
Media Cabinet  
Technical Services

<input checked="" type="checkbox"/>		

OSPIC COLLECTION LIST

*INTERIM DATABASE*

<input checked="" type="checkbox"/>	<i>HV</i>	<i>7-14-92</i>
-------------------------------------	-----------	----------------

CATALOGUED

Call Number


INPUT

--	--	--

QUALITY CONTROL

Original/Full Record  
Errors Corrected  
Frequency Report


PROCESSED

Spine label  
Card & Pocket  
Reference Label  
Ready Reference Dot  
Bound




2017

**ARLIS Call Number:**

VID-00336

150

150. 150. Alaska State Archives Video No. 0286.  
Note: Int.

286

2017

ARLIS Call Number:

VID-00336

MATERIALS PIPELINE

RECEIVED  
JUL 14 1992

Oil Spill Public Information Center  
845 G Street  
Anchorage, AK 99501

YES/NO

INITIALS

TITLE Videos # 0286

RECEIVED

Property Stamped	<input checked="" type="checkbox"/>	HV	7-14-92
Acquisition database	<input checked="" type="checkbox"/>	AV	7-6-92
Receiving Report	<input type="checkbox"/>		
Serials Check-In	<input type="checkbox"/>		

LOCATION

Area - AK state archives

Ready Reference	<input type="checkbox"/>		
Reference	<input type="checkbox"/>		
Circulating	<input type="checkbox"/>		
Atlas/Maps Stand	<input type="checkbox"/>		
Periodicals	<input type="checkbox"/>		
Media Cabinet	<input checked="" type="checkbox"/>		
Technical Services	<input type="checkbox"/>		

INTERIM DATABASE

OSPIC COLLECTION LIST

<input checked="" type="checkbox"/>	HV	7-14-92
-------------------------------------	----	---------

CATALOGUED

Call Number	<input type="checkbox"/>		
	<input type="checkbox"/>		
	<input type="checkbox"/>		
	<input type="checkbox"/>		

INPUT

QUALITY CONTROL

Original/Full Record	<input type="checkbox"/>		
Errors Corrected	<input type="checkbox"/>		
Frequency Report	<input type="checkbox"/>		

PROCESSED

Spine label	<input type="checkbox"/>		
Card & Pocket	<input type="checkbox"/>		
Reference Label	<input type="checkbox"/>		
Ready Reference Dot	<input type="checkbox"/>		
Bound	<input type="checkbox"/>		

2017

**ARLIS Call Number:**

VID-00337

151

151. 151. Alaska State Archives Video No. 0287.  
Note: Int.

287

MATERIALS PIPELINE

2017  
ARLIS Call Number:  
VID-00337

YES/NO      INITIALS      DATE

TITLE Videos # 0287

RECEIVED

Property Stamped	<input checked="" type="checkbox"/>	HV	7-14-92
Acquisition database	<input checked="" type="checkbox"/>	GN	7-6-92
Receiving Report	<input type="checkbox"/>		
Serials Check-In	<input type="checkbox"/>		

LOCATION

Donna - AK State Archives

Ready Reference	<input type="checkbox"/>		
Reference	<input type="checkbox"/>		
Circulating	<input type="checkbox"/>		
Atlas/Maps Stand	<input type="checkbox"/>		
Periodicals	<input type="checkbox"/>		
Media Cabinet	<input checked="" type="checkbox"/>		
Technical Services	<input type="checkbox"/>		

OSPIC COLLECTION LIST

<u>INTERIM DATABASE</u>	<input checked="" type="checkbox"/>	HV	7-14-92
-------------------------	-------------------------------------	----	---------

CATALOGUED

Call Number	<input type="checkbox"/>		
	<input type="checkbox"/>		
	<input type="checkbox"/>		

INPUT

QUALITY CONTROL

Original/Full Record	<input type="checkbox"/>		
Errors Corrected	<input type="checkbox"/>		
Frequency Report	<input type="checkbox"/>		

PROCESSED

Spine label	<input type="checkbox"/>		
Card & Pocket	<input type="checkbox"/>		
Reference Label	<input type="checkbox"/>		
Ready Reference Dot-Bound	<input type="checkbox"/>		

2017

**ARLIS Call Number:**

VID-00338

152

152. 152. Alaska State Archives Video No. 0288.  
Note: Int.

288

RECEIVED  
JUL 14 1992

2017  
ARLIS Call Number:  
VID-00338

MATERIALS PIPELINE

Oil Spill Public Information Center  
645 D.C. STREET  
ANCHORAGE, AK 99501

YES/NO INITIALS

TITLE Videos # 0288-00

RECEIVED	YES/NO	INITIALS	DATE
Property Stamped	<input checked="" type="checkbox"/>	HV	7-14-92
Acquisition database	<input checked="" type="checkbox"/>	GN	7-6-92
Receiving Report	<input type="checkbox"/>		
Serials Check-In	<input type="checkbox"/>		

LOCATION Denia - AK State Archives

Ready Reference	<input type="checkbox"/>		
Reference	<input type="checkbox"/>		
Circulating	<input type="checkbox"/>		
Atlas/Maps Stand	<input type="checkbox"/>		
Periodicals	<input type="checkbox"/>		
Media Cabinet	<input checked="" type="checkbox"/>		
Technical Services	<input type="checkbox"/>		

OSPIC COLLECTION LIST	<input checked="" type="checkbox"/>	HV	7-14-92
-----------------------	-------------------------------------	----	---------

CATALOGUED	YES/NO	INITIALS	DATE
Call Number	<input type="checkbox"/>		
	<input type="checkbox"/>		
	<input type="checkbox"/>		

INPUT	<input type="checkbox"/>		
-------	--------------------------	--	--

QUALITY CONTROL	YES/NO	INITIALS	DATE
Original/Full Record	<input type="checkbox"/>		
Errors Corrected	<input type="checkbox"/>		
Frequency Report	<input type="checkbox"/>		

PROCESSED	YES/NO	INITIALS	DATE
Spine label	<input type="checkbox"/>		
Card & Pocket	<input type="checkbox"/>		
Reference Label	<input type="checkbox"/>		
Ready Reference Dot	<input type="checkbox"/>		
Bound	<input type="checkbox"/>		

2017

**ARLIS Call Number:**

VID-00339

153

153. 153. Alaska State Archives Video No. 0289.  
Note: Int.

2017

ARLIS Call Number:

VID-00339

SERIALS PIPELINE

RECEIVED  
JUL 14 1992

Oil Spill Public Information Center  
645 DATE  
Anchorage, AK 99501

YES/NO

INITIALS

TITLE Videos # 0289

RECEIVED

Property Stamped  
Acquisition database  
Receiving Report  
Serials Check-In

<input checked="" type="checkbox"/>	<u>HV</u>	<u>7-14-92</u>
<input checked="" type="checkbox"/>	<u>AV</u>	<u>7-6-92</u>
<input type="checkbox"/>	<u>-</u>	<u>-</u>
<input type="checkbox"/>	<u>-</u>	<u>-</u>

LOCATION

Dona - AK State Archive  
Ready Reference  
Reference  
Circulating  
Atlas/Maps Stand  
Periodicals  
Media Cabinet  
Technical Services

OSPIC COLLECTION LIST

INTERIM DATABASE

<input checked="" type="checkbox"/>	<u>HV</u>	<u>7-14-92</u>
<input type="checkbox"/>	<u>-</u>	<u>-</u>
<input type="checkbox"/>	<u>-</u>	<u>-</u>
<input type="checkbox"/>	<u>-</u>	<u>-</u>

CATALOGUED

Call Number

INPUT

QUALITY CONTROL

Original/Full Record  
Errors Corrected  
Frequency Report

PROCESSED

Spine label  
Card & Pocket  
Reference Label  
Ready Reference Dot  
Bound



2017

**ARLIS Call Number:**

VID-00340

154

154. 154. Alaska State Archives Video No. 0290.  
Note: Int.

290

MATERIALS PIPELINE

RECEIVED

2017

ARLIS Call Number:

VID-00340

JUL 14 1992

YES/NO

INITIALS

DATE

Oil Spill Public Information Center  
645 G Street  
Anchorage, AK 99501

TITLE *Videos # 0290-300*

RECEIVED

Property Stamped

Acquisition database

Receiving Report

Serials Check-In

*HV*  
*GN*

*7-14-92*  
*7-6-92*

LOCATION

Ready Reference

Reference

Circulating

Atlas/Maps Stand

Periodicals

Media Cabinet

Technical Services

*INTERIM DATABASE*

OSPIC COLLECTION LIST

*HV*

*7-14-92*

CATALOGUED

Call Number

INPUT

QUALITY CONTROL

Original/Full Record

Errors Corrected

Frequency Report

PROCESSED

Spine label

Card & Pocket

Reference Label

Ready Reference Dot

Bound

2017

**ARLIS Call Number:**

VID-00341

155

155. 155. Alaska State Archives Video No. 0291.  
Note: Int.

291

2017

ARLIS Call Number:

VID-00341

MATERIALS PIPELINE

RECEIVED  
JUL 14 1992

YES/NO

INITIALS

DATE

Oil Spill Public Information Center  
640 G Street  
Anchorage, AK 99501

TITLE Video # 0291

RECEIVED

Property Stamped	<input checked="" type="checkbox"/>	HV	7-14-92
Acquisition database	<input checked="" type="checkbox"/>	AV	7-6-92
Receiving Report	<input type="checkbox"/>		
Serials Check-In	<input type="checkbox"/>		

LOCATION

Ready Reference	<input type="checkbox"/>		
Reference	<input type="checkbox"/>		
Circulating	<input type="checkbox"/>		
Atlas/Maps Stand	<input type="checkbox"/>		
Periodicals	<input type="checkbox"/>		
Media Cabinet	<input checked="" type="checkbox"/>		
Technical Services	<input type="checkbox"/>		

Donna - AK State Archives

OSPIC COLLECTION LIST

INTERIM DATABASE	<input checked="" type="checkbox"/>	HV	7-14-92
------------------	-------------------------------------	----	---------

CATALOGUED

Call Number	<input type="checkbox"/>		
	<input type="checkbox"/>		
	<input type="checkbox"/>		
	<input type="checkbox"/>		

INPUT

QUALITY CONTROL

Original/Full Record	<input type="checkbox"/>		
Errors Corrected	<input type="checkbox"/>		
Frequency Report	<input type="checkbox"/>		

PROCESSED

Spine label	<input type="checkbox"/>		
Card & Pocket	<input type="checkbox"/>		
Reference Label	<input type="checkbox"/>		
Ready Reference Dot-Bound	<input type="checkbox"/>		

2017

**ARLIS Call Number:**

VID-00342

156

156. 156. Alaska State Archives Video No. 0292.  
Note: Int.

292

2017

ARLIS Call Number:

VID-00342

MATERIALS PIPELINE

YES/NO

INITIALS

DATE

TITLE Videos # 0292-00

RECEIVED

Property Stamped

Acquisition database

Receiving Report

Serials Check-In

HV  
GN

7-14-92  
7-6-92

LOCATION

Ready Reference

Reference

Circulating

Atlas/Maps Stand

Periodicals

Media Cabinet

Technical Services

INTERIM DATABASE

OSPIC COLLECTION LIST

HV

7-14-92

CATALOGUED

Call Number

INPUT

QUALITY CONTROL

Original/Full Record

Errors Corrected

Frequency Report

PROCESSED

Spine label

Card & Pocket

Reference Label

Ready Reference Dot

Bound

RECEIVED  
JUL 14 1992

No. 0293

2017

ARLIS Call Number:  
VID-00343



Oil Spill Public Information Center  
645 G Street  
Anchorage, AK 9950

LOG SHEET 12-B67

SUBJECT: ADEC Nightline / Spill Special  
LOCATION:  
TAPE: 1051 / FORMAT: 3/4"

DATE: 7/25/89  
VIDEOGRAPHER:  
PAGE 1 OF 1

1:00	Black
1:14	Intro. to show "Is Exxon Fritting to live up to its promises?"
2:00	"Exxon calls it quits in September" - NO COMMITMENT for Next year
2:39	"Exxon takes Financial responsibility for the spill, pollout in September" - Official of Residents with app
6:42	"Government has ultimate authority over spiller"
8:00	"Oil continues to spread" - New beaches hit everyday
9:18	Interview - Vice Admiral Clyde Lusk, Coast Guard Vice Commandant
—	Q: Will Exxon or the tax payers foot the bill if it's brought to Court?
10:04	Q: If someone wanted to stretch out a court date they could, right?
11:25	Q: Exxon hasn't made any real commitment next year, what did you hear?
12:30	Interview - Representative George Miller, (D) House Interior Committee
—	Q: Are we being too suspicious too cynical?
12:45	Q: Will Exxon receive tax breaks for their cleanup costs?
14:31	Interview - Dennis Kelso, Commissioner of ADEC
—	Q: What are Exxon's chances of being finished in September?
14:50	Q: How much cleanup has Exxon done and still needs to finish?
17:31	[Adm. Lusk] Q: Do you agree that more areas need to be done and areas checked?
20:30	[Rep. Miller] Q: Is the Exxon Corporation committed for further cleanup, what's your point?
21:30	Q: Why do you think Exxon hasn't committed to cleanup next year? C.I.A.T

2017

**ARLIS Call Number:**

VID-00343

157

157. 157. Alaska State Archives Video No. 0293.  
Note: Int.



293

MATERIALS PIPELINE

2017

ARLIS Call Number:

VID-00343

YES/NO

INITIALS

DATE

TITLE Videos # 0293-00

RECEIVED

Property Stamped  
Acquisition database  
Receiving Report  
Serials Check-In

HV  
GN  
-  
-

7-14-92  
7-6-92  
-  
-

LOCATION

Donna - AK State Archive  
Ready Reference  
Reference  
Circulating  
Atlas/Maps Stand  
Periodicals  
Media Cabinet  
Technical Services

-  
-  
-  
-  
-  
-  
-

-  
-  
-  
-  
-  
-  
-

OSPIC COLLECTION LIST

INTERIM DATABASE

HV

7-14-92

CATALOGUED

Call Number

-  
-  
-  
-

-  
-  
-  
-

INPUT

-

-

QUALITY CONTROL

Original/Full Record  
Errors Corrected  
Frequency Report

-  
-  
-

-  
-  
-

PROCESSED

Spine label  
Card & Pocket  
Reference Label  
Ready Reference Dot  
Bound

-  
-  
-  
-  
-

-  
-  
-  
-  
-



2017

**ARLIS Call Number:**

VID-00344

158

158. 158. Alaska State Archives Video No. 0294.  
Note: Int.

294

MATERIALS PIPELINE

2017  
ARLIS Call Number:  
VID-00344

YES/NO

INITIALS

DATE

TITLE Videos # 0294-300

RECEIVED

Property Stamped

Acquisition database

Receiving Report

Serials Check-In

HV  
GN  
-  
-

7-14-92  
7-6-92  
-  
-

LOCATION

Ready Reference

Reference

Circulating

Atlas/Maps Stand

Periodicals

Media Cabinet

Technical Services

INTERIM DATABASE

OSPIC COLLECTION LIST

HV

7-14-92

CATALOGUED

Call Number

-  
-  
-  
-

INPUT

-  
-  
-  
-

QUALITY CONTROL

Original/Full Record

Errors Corrected

Frequency Report

-  
-  
-

PROCESSED

Spine label


Card & Pocket

Reference Label

Ready Reference Dot

Bound

-  
-  
-  
-  
-



No. 0295

2017


ARLIS Call Number:

VID-00345

LOG SHEET 12-1367

SUBJECT: NBC Today; CBS Morning  
LOCATION:  
TAPE: WEL / FORMAT: 3/4"

DATE: 7/26/89  
VIDEOGRAPHER:  
PAGE 1 OF 2

:00	Freeze frame
	
:50	"Exxon Valdez to be repaired" - California afraid of oil leakage
2:36	"Memo says, halt cleanup in September" - 1.3 Billion expense
3:28	Interview - Dennis Kelso, Commissioner of the DEC.
3:35	Q: Where does Exxon stand in the ongoing cleanup?
4:20	Q: Mid September isn't an unreasonable date is it?
5:00	Q: Where does Exxon stand w/ future cleanup?
6:13	Q: Who is going to hold Exxon to its commitment?
6:57	Q: Come next spring how much cleaning would've winter done?
9:10	CBS Morning Show
9:46	"Officials outraged at memo saying pullout in September"
10:20	Interview - Steve Provant, Alaska Department of Environmental Conservation
—	Q: Was this memo a surprise to you?
10:52	Q: Was there any negotiations concerning this memo?
11:18	Q: What does it mean when they say they'll return w/ surveys?
11:50	Q: When Exxon pulls out this fall do you think/fear they want return?
12:23	Q: How would you assess their day to day performance?

See pg. 2



2017

**ARLIS Call Number:**

VID-00345

159

159. 159. Alaska State Archives Video No. 0295.  
Note: Int.

795

MATERIALS PIPELINE

2017

ARLIS Call Number:

VID-00345

YES/NO

INITIALS

DATE

TITLE Videos # 0295-00

RECEIVED

Property Stamped  
Acquisition database  
Receiving Report  
Serials Check-In

HV  
AV  
—  
—

7-14-92  
7-6-92  
—  
—

LOCATION

Ready Reference  
Reference  
Circulating  
Atlas/Maps Stand  
Periodicals  
Media Cabinet  
Technical Services

Donor - AK State Archives

—  
—  
—  
—  
—  
—  
—

—  
—  
—  
—  
—  
—  
—

INTERIM DATABASE

OSPIC COLLECTION LIST

HV

7-14-92

CATALOGUED

Call Number

—  
—  
—  
—

—  
—  
—  
—

INPUT

—

—

QUALITY CONTROL

Original/Full Record  
Errors Corrected  
Frequency Report

—  
—  
—

—  
—  
—

PROCESSED

Spine label  
Card & Pocket  
Reference Label  
Ready Reference Dot  
Bound

—  
—  
—  
—  
—

—  
—  
—  
—  
—





RECEIVED  
JUL 14 1992

No. 0296

2017

ARLIS Call Number:

VID-00346

Oil Spill Public Information Center  
843 G Street  
Anchorage, AK 99501

LOG SHEET 12-1367

SUBJECT: Exxon Oil Spill Stories  
Network News Coverage  
LOCATION:  
TAPE: 10F3 / FORMAT: 3/4"

DATE: 9/11/89 to 9/14/89  
VIDEOGRAPHER:  
PAGE 1 OF 3

00	Bars & Misc. News
1:55	NBC News (9/11/89) "Exxon Sept. 15 <sup>th</sup> pullout" - State & Feds want <sup>commitment</sup> next year.
2:46	NBC News (9/11/89) "Exxon pulls out after one more mile of cleanup"
3:09	ABC News (9/11/89) "2 Billion cleanup cost for Exxon"
4:15	CNN (9/11/89) "Exxon pullout, will be <sup>before</sup> <del>broader</del> <del>leads</del> <del>over</del> winter"
5:25	NBC News (9/11/89) "Exxon pulls out - State will continue to clean bill Exxon later"
6:15	CNN (9/11/89) "Repair job for the Exxon Valdez is underway"
7:00	— "Fishermen try to salvage season." "Spawning Salmon Questioned."
10:08	NBC News (9/12/89) "State continues cleanup after 15 <sup>th</sup> pullout"
10:46	— (9/12/89) "Cleanup will continue, Exxon asked to pay the bill."
13:15	ABC News (9/12/89) "Exxon Sept. 15 <sup>th</sup> pullout" - No commitment for 1990
13:34	Interview - John Revens, Mayor of Valdez, AK
—	Q: As Sept. 15 <sup>th</sup> approaches how good a job has Exxon done?
14:00	Q: Do you think Exxon is washing their hands on the matter?
14:39	Q: Is the cleanup technology out there or is it a futile effort?
15:08	Q: EPA says they're coming in next spring, do you want Fed. takeover?
15:42	Q: How do you feel about the <del>legis</del> legislation trying to go through?
16:15	Q: What kind of impact has the spill had on your town?

See Pg. 2



2017

ARLIS Call Number:

VID-00346

No. 0296  
Pg. 2

## LOG SHEET 12-B67

SUBJECT: Exxon Oil Spill Stories  
Network News Coverage  
LOCATION:  
TAPE: 1053 / FORMAT: 3/4"

DATE: 9/11/89 to 9/14/89  
VIDEOGRAPHER:  
PAGE 2 OF 3

16:45	Interview - John Devens, Mayor of Valdez, AK
—	Q: Is there a split in the town between money from cleanup and no money?
17:15	Q: Is there anger at Exxon?
17:50	NBC News (9/12/89) "Exxon Oil Spill wasn't only one" - 1984 census of spills
18:27	CNN (9/12/89) "Exxon will quit cleanup job" "More stricter rules for tanker pilots"
21:43	NBC News (9/13/89) "Exxon and state officials disagree over cleanup efforts"
23:02	CNN (9/13/89) "CG Vice Adm. Robbins think Exxon should remain in spill"
23:46	— "Tanker operators now face stricter rules to prevent spills"
26:56	ATSC News (9/13/89) "Exxon feels that it's a time for celebration the state does so"
—	— "Harsh lesson learned from spill" "New technologies for spill"
32:49	CBS News (9/14/89) "Exxon, Coast Guard, & State have different views over what's done"
33:33	Interview - Riki Ott, w/ Cordova District Fishermen United
—	Q: Was any progress made on the cleanup?
36:00	Q: What has the whole spill done to your community?
37:41	— (9/14/89) "Exxon Valdez spill posted 1989 ratings to 95 million dollars"
38:51	— (9/14/89) "Exxon workers celebrate the end of cleanup"
39:22	NBC News (9/14/89) "Exxon claims success, state officials don't agree"
40:50	ATSC News (9/14/89) "Exxon has celebration, state officials says it's inappropriate"

See pg. 3

296

2017  
**ARLIS Call Number:**  
 VID-00346

No. 0296  
 Pg. 3  
 12-1367

**LOG SHEET**

**SUBJECT:** Exxon Oil Spill Stories  
**LOCATION:** Network News Coverage  
**TAPE:** 10F3 **/FORMAT:** 3/4"

**DATE:** 9/11/89 to 9/14/89  
**VIDEOGRAPHER:**  
**PAGE 3 OF 3**

41:18	CBS News (9/14/89) "Exxon ends cleanup" "Exxon says the beaches are in good shape, state officials say more work needs to be done."
—	"Volunteers continue work to show Exxon they could've stayed one more month"
45:10	NBC News (9/14/89) "Exxon ends cleanup" "CG has reviewed and approved beach"
—	"What effect will the oil have on salmon" "New methods of treatment needed."
48:06	ABC News (9/14/89) "Money from Spill divides Community." "Money dries up"
50:40	CNN (9/14/89) "Exxon hints at coming back for cleanup next year."
—	"Bioremediation" "Nature will probably do a better cleanup job"
	End

See Pg. 4

296  
2017

**ARLIS Call Number:**

VID-00346

IXXON OIL SPILL "  
TAPE I

NO. 296  
Pg. 4

1) NBC NEWS AT SUNRISE 9/11/89	NBC-TV/NETWORK	6:00 AM	1:37
2) TODAY 9/11/89	NBC-TV/NETWORK	7:00 AM	:15
3) WORLD NEWS THIS MORNING 9/11/89	ABC-TV/NETWORK	6:00 AM	:47
4) NEWSDAY 9/11/89	CABLE NEWS NETWORK	11:00 AM	1:07
5) NBC NIGHTLY NEWS 9/11/89	NBC-TV/NETWORK	6:30 PM	:16
6) EVENING NEWS 9/11/89	CABLE NEWS NETWORK	7:00 PM	3:44
7) NBC NEWS AT SUNRISE 9/12/89	NBC-TV/NETWORK	6:00 AM	:34
8) TODAY 9/12/89	NBC-TV/NETWORK	7:00 AM	1:26
9) GOOD MORNING AMERICA 9/12/89	ABC-TV/NETWORK	7:00 AM	4:46
10) NBC NIGHTLY NEWS 9/12/89	NBC-TV/NETWORK	6:30 PM	:23
11) PRIME NEWS 9/12/89	CABLE NEWS NETWORK	5:00 PM	3:02
12) NBC NEWS AT SUNRISE 9/13/89	NBC-TV/NETWORK	6:00 AM	1:12
13) NEWSDAY 9/13/89	CABLE NEWS NETWORK	11:00 AM	3:18
14) WORLD NEWS TONIGHT 9/13/89	ABC-TV/NETWORK	7:00 PM	4:20
15) CBS THIS MORNING 9/14/89	CBS-TV/NETWORK	7:00 AM	5:00
16) NBC NEWS AT SUNRISE 9/14/89	NBC-TV/NETWORK	6:00 AM	1:08
17) GOOD MORNING AMERICA 9/14/89	ABC-TV/NETWORK	7:00 AM	:10
18) CBS EVENING NEWS 9/14/89	CBS-TV/NETWORK	6:30 PM	3:25
19) NBC NIGHTLY NEWS 9/14/89	NBC-TV/NETWORK	6:30 PM	2:57

SEE PG. 5

296

No. 0296  
Pg. 5

2017

**ARLIS Call Number:**

VID-00346

" EXXON OIL SPILL "  
TAPE I

20) WORLD NEWS TONIGHT			
9/14/89	ABC-TV/NETWORK	7:00 AM	2:15
21) PRIME NEWS			
9/14/89	CABLE NEWS NETWORK	5:00 PM	2:32
22) MacNEIL/LEHRER NEWS HOUR (PBS) (Tape 2)			
9/14/89	KCET-TV/LOS ANGELES	6:30 PM	13:10

2017

**ARLIS Call Number:**

VID-00346

160

160. 160. Alaska State Archives Video No. 0296.  
Note: Int.

296

2017

MATERIALS PIPELINE

ARLIS Call Number:

VID-00346

YES/NO

INITIALS

DATE

TITLE Videos # 0296-00

RECEIVED

- Property Stamped
- Acquisition database
- Receiving Report
- Serials Check-In

<input checked="" type="checkbox"/>	<u>HV</u>	<u>7-14-92</u>
<input checked="" type="checkbox"/>	<u>AV</u>	<u>7-6-92</u>
<input type="checkbox"/>	<u>-</u>	<u>-</u>
<input type="checkbox"/>	<u>-</u>	<u>-</u>

LOCATION

- Ready Reference
- Reference
- Circulating
- Atlas/Maps Stand
- Periodicals
- Media Cabinet
- Technical Services

Donna - AK State Archives

<input type="checkbox"/>		
<input type="checkbox"/>		
<input type="checkbox"/>		
<input type="checkbox"/>		
<input checked="" type="checkbox"/>		
<input type="checkbox"/>		

OSPIC COLLECTION LIST

INTERIM DATABASE

<input checked="" type="checkbox"/>	<u>HV</u>	<u>7-14-92</u>
-------------------------------------	-----------	----------------

CATALOGUED

Call Number


INPUT

QUALITY CONTROL

- Original/Full Record
- Errors Corrected
- Frequency Report


PROCESSED

- Spine label
- Card & Pocket
- Reference Label
- Ready Reference Dot
- Bound




RECEIVED

No. 0297

JUL 14 1992

Oil Spill Public Information Center  
845 G Street  
Anchorage, AK 99501

LOG SHEET 12-13.6

2017

ARLIS Call Number:

VID-00347

SUBJECT: Exxon Oil Spill Story's  
Network News Coverage  
LOCATION:  
TAPE: 20FS/FORMAT: 3/4"

DATE: 9/14/89 to 9/18/89  
VIDEOGRAPHER:  
PAGE 1 OF 3

:00	Color Bars & Black
:26	MacNeil/Lehrer News hour "Exxon cleanup ends" - Workers come home
—	"Exxon Says winter cleaning isn't safe, State says it can be done safely"
—	"Subsurface oil is prominent" - Job isn't finished, "Bio remediation"
8:16	— "Hot water blasting killed organisms that survived oil." [Worker Bytes]
10:00	— "Spill after effects leave communities in turmoil." - Mental Health
11:54	"Exxon pollut triggered protest" - Boat flotilla in Valdez Harbor
13:53	CBS News (9/15/89) "Exxon and Spill workers have different opinion of clean."
14:51	NBC News (9/15/89) "Exxon claims success, state officials have different opinion"
16:12	NBC News (9/15/89) "Exxon pollut" - Exxon claims success, state officials don't agree
17:45	Interview - Dennis Kelso, Commissioner for the Alaska Department of Environment/Conservation
—	Q: What do you expect your shorelines to look like next spring?
19:02	Q: Dirty Beaches - Does Exxon not know better or are they trying to get out of this?
19:24	Q: Do you give Exxon high marks for their effort?
20:29	Q: Do you have any way of forcing Exxon back to clean beaches?
20:57	Q: Has the food chain survived intact or is it too early?
22:40	ABC News (9/15/89) "Exxon pollut" - Oil remains, much work needs to be done.
24:45	ABC News (9/15/89) "Exxon pollut" - how clean are the beaches, no commitment next year

See pg. 2





2017

ARLIS Call Number:

VID-00347

No. 0297  
Pg. 2

# LOG SHEET 12-1367

SUBJECT: Exxon Oil Spill Stories  
Network News Coverage  
LOCATION:  
TAPE: 20F3 / FORMAT: 3/4"

DATE: 9/14/89 to 9/18/89  
VIDEOGRAPHER:  
PAGE 2 OF 3

26:43	ATSC News (9/15/89) Interview - ADM. Paul Yost, Commandant - U.S. Coast Guard
27:03	Q: Today Exxon is pulling out, is the job done?
27:17	Q: Will Exxon be back in the spring?
27:36	Interview - Steve Provant
—	Q: Are you as pleased w/ the cleanup as the Admiral is?
27:53	Q: What the condition of the beaches that you worry most about?
28:55	[Adm. Yost] Q: Are people in general more able to deal w/ spills now?
30:05	[Adm. Yost] Q: Has the spill been as bad as to be cited a catastrophe?
30:53	[Steve Provant] Q: — —
31:30	[Adm. Yost] Q: Did this spill <del>prove</del> <sup>prove</sup> that double-hulled tankers should be used?
33:12	CNN (9/15/89) "Exxon pullout" - Bioremediated beaches, cleanup receives criticism.
34:35	ATSC News (9/15/89) "Exxon officially ends cleanup" - Alaskans continue cleanup.
36:54	ATSC News (9/15/89) "Cleanup Officially done" - Local Alaskan communities continue cleanup.
38:55	CNN (9/15/89) "Exxon says beaches are environmentally stable" - Beaches still need work
←	"Exxon has winter plan." "New technologies proposed."
42:10	CBS Evening News (9/16/89) "Exxon pullout" - Beaches & Local Communities Assessed
44:40	ATSC News (9/17/89) "Cleanup suspended" - impact on wildlife
47:32	CNN (9/18/89) "Vice president Quayle warns Exxon to come back."

SEE PG. 3



2017

ARLIS Call Number:

VID-00347

No. 0297  
Pg. 3

# LOG SHEET 12-1367

**SUBJECT:** Exxon Oil Spill stories  
Network News Coverage  
**LOCATION:**  
**TAPE:** 20F3 / **FORMAT:** 3/4"

**DATE:** 9/14/89 to 9/18/89  
**VIDEOGRAPHER:**  
**PAGE** 3 **OF** 3

48:42	CNN News (9/17/89) "Exxon spends \$1 billion" - was cleanup successful?
<del>49:01</del>	<del>Intro.</del>
49:31	— [A short chronicle of spill history] "Exxon payout" - water study
—	"Oil Spill Bills on Capitol Hill"
55:15	Interview - Dennis Kato, Commissioner of ADEC
55:28	Q: Was the cleanup a success?
	End

See Pg. 4



No. 0297  
Pg. 4

" EXXON OIL SPILL "  
TAPE II

23)	CBS MORNING NEWS			
9/15/89	CBS-TV/NETWORK	6:30 AM	:45	
24)	NBC NEWS AT SUNRISE			
9/15/89	NBC-TV/NETWORK	6:00 AM	1:12	
25)	TODAY			
9/15/89	NBC-TV/NETWORK	7:00 AM	6:10	
26)	WORLD NEWS THIS MORNING			
9/15/89	ABC-TV/NETWORK	6:00 AM	1:35	
27)	GOOD MORNING AMERICA			
9/15/89	ABC-TV/NETWORK	7:00 AM	8:16	
28)	NEWSDAY			
9/15/89	CABLE NEWS NETWORK	11:00 AM	1:08	
29)	NBC NIGHTLY NEWS			
9/15/89	NBC-TV/NETWORK	6:30 PM	2:05	
30)	WORLD NEWS TONIGHT			
9/15/89	ABC-TV/NETWORK	7:00 PM	1:35	
31)	PRIME NEWS			
9/15/89	CABLE NEWS NETWORK	5:00 PM	3:21	
32)	CBS EVENING NEWS			
9/16/89	CBS-TV/NETWORK	6:30 PM	2:18	
33)	WORLD NEWS TONIGHT			
9/17/89	ABC-TV/NETWORK	6:30 PM	2:30	
34)	EVENING NEWS			
9/18/89	CABLE NEWS NETWORK	7:00 PM	:25	
35)	NEWSWATCH SUNDAY (PART 1 - 16:00 TOTAL)			
9/17/89	CABLE NEWS NETWORK	3:00 PM	8:57	

2017

**ARLIS Call Number:**

VID-00347

2017

**ARLIS Call Number:**

VID-00347

161

161. 161. Alaska State Archives Video No. 0297.  
Note: Int.

291

MATERIALS PIPELINE

2017

ARLIS Call Number:

VID-00347

YES/NO

INITIALS

DATE

TITLE Videos # 0297-200

RECEIVED

- Property Stamped
- Acquisition database
- Receiving Report
- Serials Check-In

HV

GN

—

—

7-14-92

7-6-92

—

—

LOCATION

Donor - AK state archives

- Ready Reference
- Reference
- Circulating
- Atlas/Maps Stand
- Periodicals
- Media Cabinet
- Technical Services

—

—

—

—

—

—

—

INTERIM DATABASE

OSPIC COLLECTION LIST

HV

7-14-92

CATALOGUED

Call Number

—

—

—

—

—

—

—

—

INPUT

—

—

QUALITY CONTROL

- Original/Full Record
- Errors Corrected
- Frequency Report

—

—

—

—

—

—

PROCESSED

- Spine label
- Card & Pocket
- Reference Label
- Ready Reference Dot
- Bound

—

—

—

—

—

—

—

—

—

—



RECEIVED  
JUL 14 1992

No. 029

2017

ARLIS Call Number:  
VID-00348

Oil Spill Public Information Center  
645 G Street  
Anchorage, AK 99501

LOG SHEET 12-B 67

SUBJECT: Exxon Oil Spill Stories  
LOCATION: Network News Coverage  
TAPE: 30F3 / FORMAT: 3/4"

DATE: 9/12/89, 9/17/89  
VIDEOGRAPHER:  
PAGE 1 OF 1

:00	Color Bars & Black
:18	CNN News (9/17/89) Part II of II
:42	Interview - John Nemeth, Ph.D., Environmental Scientist
—	Q: IF Exxon had responded quicker would the environmental impact been less?
1:25	Interview - Clifford Curtis, Executive Director of Oceans Society
—	Q: IF the State or Feds responded to the spill right away, instead of waiting for Exxon, would there have been a less environmental impact?
1:58	Interview - Dennis Kelso, Commissioner of AD&C
—	Q: Should Alaska jump in instead of waiting for Exxon?
2:40	Q: What do you think of Exxon pulling out and not finishing the job?
3:27	[Dr. Nemeth] Q: What have we learned from this spill?
4:15	[Dr. Nemeth] Q: What other cleanup methods could've been used?
5:25	[Mr. Curtis] Q: What have we learned & where do we go from here?
6:10	[Dr. Nemeth] Q: Will the impact on the environment go on for years?
7:50	USA Today (9/12/89) "Exxon Valdez under repairs" "PWS is still a mess"
—	End

SEE PG 2



No. 0298  
Pg. 2

" EXXON OIL SPILL "  
TAPE III

36) NEWSWATCH SUNDAY (PART 2 - 16:00 TOTAL)		
9/17/89	CABLE NEWS NETWORK	3:00 PM 7:03
37) USA TODAY (SYNDICATED)		
9/12/89	KRON-TV/SAN FRANCISCO	4:55 AM 1:12

2017

**ARLIS Call Number:**

VID-00348

2017

**ARLIS Call Number:**

VID-00348

162

162. 162. Alaska State Archives Video No. 0298.  
Note: Int.



298

MATERIALS PIPELINE

2017  
ARLIS Call Number:  
VID-00348

YES/NO

INITIALS

DATE

TITLE Videos # 0298-00

RECEIVED

Property Stamped	<input checked="" type="checkbox"/>	HV	7-14-92
Acquisition database	<input checked="" type="checkbox"/>	AL	7-6-92
Receiving Report	<input type="checkbox"/>		
Serials Check-In	<input type="checkbox"/>		

LOCATION

Dona - AK State Archives

Ready Reference	<input type="checkbox"/>		
Reference	<input type="checkbox"/>		
Circulating	<input type="checkbox"/>		
Atlas/Maps Stand	<input type="checkbox"/>		
Periodicals	<input type="checkbox"/>		
Media Cabinet	<input checked="" type="checkbox"/>		
Technical Services	<input type="checkbox"/>		

INTERIM DATABASE

OSPIC COLLECTION LIST

<input checked="" type="checkbox"/>	HV	7-14-92
-------------------------------------	----	---------

CATALOGUED

Call Number	<input type="checkbox"/>		
	<input type="checkbox"/>		
	<input type="checkbox"/>		
	<input type="checkbox"/>		

INPUT

QUALITY CONTROL

Original/Full Record	<input type="checkbox"/>		
Errors Corrected	<input type="checkbox"/>		
Frequency Report	<input type="checkbox"/>		

PROCESSED

Spine label	<input type="checkbox"/>		
Card & Pocket	<input type="checkbox"/>		
Reference Label	<input type="checkbox"/>		
Ready Reference Dot	<input type="checkbox"/>		
Bound	<input type="checkbox"/>		

2017

**ARLIS Call Number:**

VID-00349

163

163. 163. Alaska State Archives Video No. 0299.  
Note: Int.

299

MATERIALS PIPELINE

2017

ARLIS Call Number:

VID-00349

YES/NO

INITIALS

DATE

TITLE Videos # 0299-200

RECEIVED

Property Stamped  
Acquisition database  
Receiving Report  
Serials Check-In

HV  
AV  
-  
-

7-14-92  
7-6-92  
-  
-

LOCATION

Ready Reference  
Reference  
Circulating  
Atlas/Maps Stand  
Periodicals  
Media Cabinet  
Technical Services

INTERIM DATABASE

OSPIC COLLECTION LIST

Donor - AK State Archives

HV

7-14-92

CATALOGUED

Call Number

INPUT

QUALITY CONTROL

Original/Full Record  
Errors Corrected  
Frequency Report

PROCESSED

Spine label  
Card & Pocket  
Reference Label  
Ready Reference Dot  
Bound

2017

**ARLIS Call Number:**

VID-00350

164

164. 164. Alaska State Archives Video No. 0300.  
Note: Int.

300

2017

ARLIS Call Number:

VID-00350

MATERIALS PIPELINE

	YES/NO	INITIALS	DATE
--	--------	----------	------

TITLE Videos # 0300-20

RECEIVED			
Property Stamped	<input checked="" type="checkbox"/>	HV	7-14-92
Acquisition database	<input checked="" type="checkbox"/>	GN	7-6-92
Receiving Report	<input type="checkbox"/>		
Serials Check-In	<input type="checkbox"/>		

LOCATION Donor - AK State Archives

Ready Reference	<input type="checkbox"/>		
Reference	<input type="checkbox"/>		
Circulating	<input type="checkbox"/>		
Atlas/Maps Stand	<input type="checkbox"/>		
Periodicals	<input type="checkbox"/>		
Media Cabinet	<input checked="" type="checkbox"/>		
Technical Services	<input type="checkbox"/>		
INTERIM DATABASE	<input checked="" type="checkbox"/>	HV	7-14-92
OSPIC COLLECTION LIST	<input type="checkbox"/>		

CATALOGUED			
Call Number	<input type="checkbox"/>		
	<input type="checkbox"/>		
	<input type="checkbox"/>		

INPUT

QUALITY CONTROL			
Original/Full Record	<input type="checkbox"/>		
Errors Corrected	<input type="checkbox"/>		
Frequency Report	<input type="checkbox"/>		

PROCESSED			
Spine label	<input type="checkbox"/>		
Card & Pocket	<input type="checkbox"/>		
Reference Label	<input type="checkbox"/>		
Ready Reference Dot	<input type="checkbox"/>		
Bound	<input type="checkbox"/>		



# RECEIVED

AUG 26 1992

No. 0301

Oil Spill Public Information Center  
645 G Street  
Anchorage, AK 99501

## LOG SHEET

12-B 68

SUBJECT: ATSC News (Spill Stories)  
LOCATION:  
TAPE: 10FI / FORMAT: 3/4"

DATE: 2/8/90  
VIDEOGRAPHER:  
PAGE 1 OF 1

:10	"Spill off the coast of California"
:45	- "Work crew began cleaning up" "Response compared to Valdez spill"
2:30	"Double Hull Bill" - Congress
4:25	"State Winter Beach Footage" - Mother Nature leaves oil
	End

2017  
ARLIS Call Number:  
VID-00351

2017

**ARLIS Call Number:**

VID-00351

165

165. 165. Alaska State Archives Video No. 0301.  
Note: Int.

301

2017  
ARLIS Call Number:  
VID-00351

RECEIVED  
AUG 26 1992

Oil Spill Public Information Center  
845 G Street  
Anchorage, Alaska 99501

===== YES/NO INITIALS DATE =====

TITLE VIDEOTAPE # 301

RECEIVED

Property Stamped	✓	HV	8-26-92
Acquisition database	✓	CH	8-26-92
Receiving Report	—	—	—
Serials Check-In	—	—	—
Donation - AK STATE ARCHIVES	—	—	—

LOCATION

Ready Reference	_____	_____	_____
Reference	_____	_____	_____
Circulating	_____	_____	_____
Atlas/Maps Stand	_____	_____	_____
Periodicals	_____	_____	_____
Media Cabinet	_____	_____	_____
Technical Services	_____	_____	_____

OSPIC INTERIM DATABASE COLLECTION LIST

CATALOGUED

Call Number	_____	_____	_____
	_____	_____	_____
	_____	_____	_____
	_____	_____	_____

INPUT

QUALITY CONTROL

Original/Full Record	_____	_____	_____
Errors Corrected	_____	_____	_____
Frequency Report	_____	_____	_____

PROCESSED

Spine label	_____	_____	_____
Card & Pocket	_____	_____	_____
Reference Label	_____	_____	_____
Ready Reference Dot	_____	_____	_____
Bound	_____	_____	_____





RECEIVED

AUG 26 1992

Oil Spill Public Information Center  
645 G Street  
Anchorage, AK 99501

No. 0302

2017

ARLIS Call Number:

VID-00352

LOG SHEET 12-368

SUBJECT: CNN Live Coverage: 5 count indictment  
LOCATION: Washington D.C. against Exxon, a  
TAPE: 1091 / FORMAT: 3/4" California spill

DATE: 2/27/90  
VIDEOGRAPHER:  
PAGE 1 OF 2

0:50	"New developments in legal battles over Nations worst oil spill."
2:10	"indictment against Exxon could amount to 600 million in penalties"
3:19	"Possible criminal indictment against Exxon, Justice Department moves for Supreme Court review"
3:44	U.S. Attorney General, Richard Thornburgh, press conference from Washington D.C. Topic: 5 count Grand Jury indictment against Exxon and Exxon Shipping Company.
3:44	Richard Thornburgh's opening statement
4:07	Assistant Attorney General, Dick Stewart, briefly reviews 5 count indictment
6:21	U.S. Attorney of Alaska, Mark Davis, discusses further fines that may be assessed
7:40	Questions asked to Richard Thornburgh, U.S. Attorney General
7:46	Q: Are the fines that you and Mr. Davis quoted to be combined?
8:30	Q: What does this action mean for a possible plea bargaining?
9:33	Q: Is it not still possible for you to reach a plea bargaining?
10:18	Q: If a plea bargain is made will it mask future charges?
10:50	Q: What about the fines that here say 106 million, but the judgement is?
11:04	Q: So that is based upon the assessment of damage?
11:18	Q: How long will it be before we really know?
12:02	Q: Isn't it possible that Exxon will get away w/ a lesser fine because assessing long term damage will take awhile?

SEE pg. 2



2017  
**ARLIS Call Number:**  
 VID-00352

No. 0302  
 Pg 2

**LOG SHEET** 12-068

**SUBJECT:** CNN Live Coverage: 5 Count indictment  
**LOCATION:** Washington D.C. against Exxon  
**TAPE:** 10FI / **FORMAT:** 3/4" California spill

**DATE:** 2/27/90  
**VIDEOGRAPHER:**  
**PAGE** 2 **OF** 2

—	U.S. Attorney General, Richard Thornburgh, Press Conference. Topic:
—	'5 count indictment against Exxon and Exxon Shipping Co.'
12:38	Q: What confirmed your decision, Ak's unagreement or Exxon's refusal?
12:53	Q: Does the law invoked allow only 200 million in penalties or <sup>could there be more?</sup>
13:56	Q: Is there a way you characterize the effort made for a plea agreement?
14:28	Q: What was Exxon's attitude toward an agreement?
15:22	"At possible returning a 5 count criminal indictment against Exxon"
16:01	Governor Steve Cooper express his reservations about a plea
—	bargain being made between Exxon and the Federal Government.
16:35	"Federal Grand Jury indicts Exxon, no pleas to be made between Feds"
17:37	"Federal Authority considers victory over spill in California, <sup>congrat</sup> Environmentalist"
20:04	"Exxon shipped w/ criminal indictment stemming from oil spill."
21:01	"3 Felonies and 2 Misdemeanors for environmental disaster"
23:11	"Spill in California is cleaned up, Birds released"
	End

2017

**ARLIS Call Number:**

VID-00352

166

166. 166. Alaska State Archives Video No. 0302.  
Note: Int.

302

2017  
ARLIS Call Number:  
VID-00352

MATERIALS PIPELINE

RECEIVED  
AUG 26 1992

Oil Spill Public Information Center  
635 G. State  
Storage, AK 99501

=====

YES/NO	INITIALS	DATE
--------	----------	------

=====

TITLE VIDEOTAPE # 302

RECEIVED

Property Stamped	<input checked="" type="checkbox"/>	HV	8-26-92
Acquisition database	<input checked="" type="checkbox"/>	CH	8-26-92
Receiving Report	<input type="checkbox"/>		
Serials Check-In	<input type="checkbox"/>		
Donation - AK STATE ARCHIVES			

LOCATION

Ready Reference	<input type="checkbox"/>		
Reference	<input type="checkbox"/>		
Circulating	<input type="checkbox"/>		
Atlas/Maps Stand	<input type="checkbox"/>		
Periodicals	<input type="checkbox"/>		
Media Cabinet	<input type="checkbox"/>		
Technical Services	<input type="checkbox"/>		

~~OSPIC COLLECTION LIST~~  
INTERIM DATABASE

CATALOGUED

Call Number	<input type="checkbox"/>		
	<input type="checkbox"/>		
	<input type="checkbox"/>		
	<input type="checkbox"/>		

INPUT

QUALITY CONTROL

Original/Full Record	<input type="checkbox"/>		
Errors Corrected	<input type="checkbox"/>		
Frequency Report	<input type="checkbox"/>		

PROCESSED

Spine label	<input type="checkbox"/>		
Card & Pocket	<input type="checkbox"/>		
Reference Label	<input type="checkbox"/>		
Ready Reference Dot	<input type="checkbox"/>		
Bound	<input type="checkbox"/>		



2017

ARLIS Call Number:

VID-00353

No. 0303

RECEIVED  
AUG 26 1992

LOG SHEET 12-B 68

Oil Spill Public Information Center  
645 G Street  
Anchorage, AK 99501

SUBJECT: Good Morning America w/ Dennis Kelso, Topic: (indictment against Exxon)  
LOCATION:  
TAPE: 1 of 1 / FORMAT: 3/4"  
DATE: 8/28/90  
VIDEOGRAPHER:  
PAGE 1 OF 1

0:18	Intro. to Good Morning America
1:22	"Exxon Faced w/ criminal charges upto 600 million"
1:52	"World's largest oil company has been indicted w/ criminal charges."
1:48	"Exxon Faces Federal indictment for oil spill disaster"
2:01	Interview - Dennis Kelso, Commissioner of ADEC
2:08	Q: What is Alaska's reaction to this indictment?
2:52	Q: Could the Federal Government still reach a plea bargain w/ Exxon?
3:30	Q: What are Alaska's estimate of losses (monetary value)?
4:22	Q: Have you finished your assessment of damages?
5:15	Q: How much will Alaska be going for in a civil liability case?
6:20	"New game of high stakes in criminal indictment, Exxon will fight for itself"
7:08	"Behind the scene plea bargain between Exxon and feds fall through"
	"Exxon Faces civil suits, promises to fight all cases against them"
	End

2017

**ARLIS Call Number:**

VID-00353

167

167. 167. Alaska State Archives Video No. 0303.  
Note: Int.

303

2017  
ARLIS Call Number:  
VID-00353

MATERIALS PIPELINE

RECEIVED  
AUG 26 1992

Oil Spill Public Information Center  
845 G Street  
Anchorage, AK 99501

=====

	YES/NO	INITIALS	DATE
--	--------	----------	------

=====

TITLE VIDEOTAPE # 303

RECEIVED

Property Stamped	<input checked="" type="checkbox"/>	HV	8-26-92
Acquisition database	<input checked="" type="checkbox"/>	CH	8-26-92
Receiving Report	<input type="checkbox"/>		
Serials Check-In	<input type="checkbox"/>		
Donation - AK STATE ARCHIVES			

LOCATION

Ready Reference	<input type="checkbox"/>		
Reference	<input type="checkbox"/>		
Circulating	<input type="checkbox"/>		
Atlas/Maps Stand	<input type="checkbox"/>		
Periodicals	<input type="checkbox"/>		
Media Cabinet	<input type="checkbox"/>		
Technical Services	<input type="checkbox"/>		

~~OSPIC COLLECTION LIST~~  
INTERIM DATABASE

CATALOGUED

Call Number	<input type="checkbox"/>		
	<input type="checkbox"/>		
	<input type="checkbox"/>		
	<input type="checkbox"/>		

INPUT

QUALITY CONTROL

Original/Full Record	<input type="checkbox"/>		
Errors Corrected	<input type="checkbox"/>		
Frequency Report	<input type="checkbox"/>		

PROCESSED

Spine label	<input type="checkbox"/>		
Card & Pocket	<input type="checkbox"/>		
Reference Label	<input type="checkbox"/>		
Ready Reference Dot	<input type="checkbox"/>		
Bound	<input type="checkbox"/>		



No. 0304

2017

ARLIS Call Number:

VID-00354

RECEIVED  
AUG 26 1992

LOG SHEET 12-1368

Oil Spill Public Information Center  
645 G Street  
Anchorage, AK 99501

SUBJECT: Network News Coverage "Valdez: 1 yr later"

DATE: 3/22/90, 3/23/90, 3/24/90

LOCATION:

VIDEOGRAPHER:

TAPE: 1091 / FORMAT: 3/4"

PAGE 1 OF 3

:00	Black
:16	Good Morning America (3/22/90) "Exxon Spill - one year later"
:34	— "Appearances can be deceiving - subsurface oil" "Salmon susceptible to toxins"
3:40	— "Subsurface oil - 4 ways to clean, none of which is ideal"
4:30	— "Lesson learned from Spill - Prevent it" - New rules and requirements
5:10	— "Victims of last years spill."
6:00	Interview - Michael Guillen, Ph.D., Science Editor
—	Q: How many animals were killed, fact and theory?
6:23	Q: How long, or will the sound recover?
6:41	Q: The subsurface oil must have an ecological impact for years to come
7:23	(3/22/89) — Interview w/ Otto Harrison, Gen. Mgr. Ak OPS. Exxon
7:40	Q: Do you agree w/ the figures that say of the 11 million gallons: 10% cleaned, 30% evaporated, & 60% remains
8:02	Q: Can subsurface oil be cleaned up?
8:39	Q: Won't the oil when warmed up go back in the water?
9:16	Q: What do you suspect your strategy for 1990 cleanup will be?
9:57	Q: What approach will you use to clean the spill?
10:37	Q: Is bioremediation the use of bacteria?
11:03	Q: Is it now possible to contain a spill as large as the Exxon Valdez?

See pg. 2





No. 0304  
Pg. 2

2017  
ARLIS Call Number:  
VID-00354

LOG SHEET 12-1568

SUBJECT: Network News Coverage "Valdez: 1yr later"  
LOCATION:  
TAPE: 10F1 / FORMAT: 3/4"

DATE: 3/22/90, 3/23/90, 3/24/90  
VIDEOGRAPHER:  
PAGE 2 OF 3

12:16	(3/23/90) Good Morning America "Jury fails to convict Hazelwood on <sup>all charges</sup> but one"
13:00	— "Joseph Hazelwood acquitted of all charges but one."
13:40	— "Hazelwood charged of negligent discharge of oil (Minor penalties)"
—	"Hazelwood expects to fight other court cases" "No surprise of outcome"
15:25	— (Human toll of spill) "Wildlife impact" "Substance lost" - way of life disrupted
—	"Fishing towns impacted" - industry & businesses affected
20:32	— Interview - Robert W. <sup>Adler</sup> <del>Adler</del> , Sr. Attorney for Natural Resource Defense Council
23:00	Q: In your report could another spill of this magnitude happen again?
23:28	Interview - Representative Charles E. Schumer (D) New York
—	Q: What would your bill do to try to prevent oil spills?
23:58	Q: What kind of fines are we talking about?
24:40	Q: Some of your legislature would have covered 3 charges Hazelwood was <sup>under</sup> <del>on</del>
25:06	[Mr. Adler] Q: Oil pollution liability and compensation Act Bill, do you sponsor this?
26:00	[Rep. Schumer] Q: What are the political realities behind these proposals?
26:46	ABC News (3/22/90) "Cpt. Hazelwood acquitted of 3 out of 4 charges."
29:17	— "Eaton released a statement saying we're pleased the trials over"
29:53	ABC News (3/23/90) "Cpt. Hazelwood sentenced to 1,000 hrs of cleaning beach and a state fine of \$50,000 dollars." <span style="float: right;">see pg. 3</span>
30:25	— "Valdez residents want new beginning" "Fishing Industry Trashed." "Stress"



2017

**ARLIS Call Number:**

VID-00354

168

168. 168. Alaska State Archives Video No. 0304.  
Note: Int.

304

2017  
ARLIS Call Number:  
VID-00354

ERIALS PIPELINE

RECEIVED  
AUG 26 1992

Oil Spill Public Information Center  
648 G Street  
Anchorage, AK 99501

===== YES/NO INITIALS DATE =====

TITLE VIDEOTAPE # 304

RECEIVED

Property Stamped	<input checked="" type="checkbox"/>	HV	8-26-92
Acquisition database	<input checked="" type="checkbox"/>	CH	8-26-92
Receiving Report	<input type="checkbox"/>		
Serials Check-In	<input type="checkbox"/>		
DONATION - AK STATE ARCHIVES			

LOCATION

Ready Reference	_____	_____	_____
Reference	_____	_____	_____
Circulating	_____	_____	_____
Atlas/Maps Stand	_____	_____	_____
Periodicals	_____	_____	_____
Media Cabinet	_____	_____	_____
Technical Services	_____	_____	_____

OSPIC ~~COLLECTION LIST~~ INTERIM DATABASE

CATALOGUED

Call Number	_____	_____	_____
	_____	_____	_____
	_____	_____	_____
	_____	_____	_____

INPUT

QUALITY CONTROL

Original/Full Record	_____	_____	_____
Errors Corrected	_____	_____	_____
Frequency Report	_____	_____	_____

PROCESSED

Spine label	_____	_____	_____
Card & Pocket	_____	_____	_____
Reference Label	_____	_____	_____
Ready Reference Dot	_____	_____	_____
Bound	_____	_____	_____

2017

**ARLIS Call Number:**

VID-00355

169

169. 169. Alaska State Archives Video No. 0305.  
Note: Int.

305

2017

ARLIS Call Number:

VID-00355

MATERIALS PIPELINE

RECEIVED  
AUG 26 1992

Oil Spill Public Information Center

Anchorage, AK 99501

YES/NO

INITIALS

DATE

TITLE VIDEOTAPE # 305

RECEIVED

Property Stamped	<input checked="" type="checkbox"/>	HV	8-26-92
Acquisition database	<input checked="" type="checkbox"/>	CH	8-26-92
Receiving Report	<input type="checkbox"/>		
Serials Check-In	<input type="checkbox"/>		
Donation - AK STATE ARCHIVES			

LOCATION

Ready Reference			
Reference			
Circulating			
Atlas/Maps Stand			
Periodicals			
Media Cabinet			
Technical Services			

INTERIM DATABASE  
~~OSPIC COLLECTION LIST~~

CATALOGUED

Call Number			

INPUT

--	--	--

QUALITY CONTROL

Original/Full Record			
Errors Corrected			
Frequency Report			

PROCESSED

Spine label			
Card & Pocket			
Reference Label			
Ready Reference Dot			
Bound			



No. 0306

2017  
ARLIS Call Number:  
VID-00356

RECEIVED  
AUG 26 1992

LOG SHEET

12-368

Oil Spill Public Information Center  
645 G Street  
Anchorage, AK 99501

SUBJECT: Exxon Spill Stories From CNN  
LOCATION:  
TAPE: 10F1 / FORMAT: 3/4"

DATE: 9/17/89  
VIDEOGRAPHER: CNN  
PAGE 1 OF 1

:00	CNN Story - [Refer. to Exxon Spill tapes 103]
2:13	CNN Spill Interviews w/ Dennis Kebo, Commissioner of ADEC,
—	John Nemeth, Ph.D., Environmental Scientist, and Clifton Curtis,
—	Executive Director of Oceanic Society. - [Refer. to Exxon 103]
↓	" "
	" "
	" "
	" "
16:15	CNN Story: "Exxon Says Spill is cleaned up on schedule"
16:45	"Environmentalists take their case to Congress"
17:34	"Impact from Exxon Spill; environment, animals, and communities"
18:55	"Exxon pulls out cleanup crews because of dangerous weather yet continues to spill oil"
	END

2017

**ARLIS Call Number:**

VID-00356

170

170. 170. Alaska State Archives Video No. 0306.  
Note: Int.



306

RECEIVED  
AUG 26 1992

2017  
ARLIS Call Number:  
VID-00356

MATERIALS PIPELINE

Oil Spill Public Information Center  
648 G Street  
Anchorage, AK 99501

=====

	YES/NO	INITIALS	DATE
--	--------	----------	------

=====

TITLE VIDEOTAPE # 306

RECEIVED

Property Stamped	<input checked="" type="checkbox"/>	HV	8-26-92
Acquisition database	<input checked="" type="checkbox"/>	CH	8-26-92
Receiving Report	<input type="checkbox"/>		
Serials Check-In	<input type="checkbox"/>		
DONATION - AK STATE ARCHIVES			

LOCATION

Ready Reference			
Reference			
Circulating			
Atlas/Maps Stand			
Periodicals			
Media Cabinet			
Technical Services			

OSPIC ~~COLLECTION LIST~~ INTERIM DATABASE

CATALOGUED

Call Number			

INPUT

QUALITY CONTROL

Original/Full Record			
Errors Corrected			
Frequency Report			

PROCESSED

Spine label			
Card & Pocket			
Reference Label			
Ready Reference Dot			
Bound			

2017

**ARLIS Call Number:**

VID-00357

172

172. 172. Alaska State Archives Video No. 0308.  
Note: Int.

308

RECEIVED  
AUG 26 1992

2017  
ARLIS Call Number:  
VID-00357

MATERIALS PIPELINE

Oil Spill Public Information Center  
845 G Street  
Anchorage, AK 99501

	YES/NO	INITIALS	DATE
--	--------	----------	------

TITLE VIDEOTAPE # 308

RECEIVED

Property Stamped	✓	HV	8-26-92
Acquisition database	✓	CH	8-26-92
Receiving Report	—	—	—
Serials Check-In	—	—	—
DONATION - AK STATE ARCHIVES			

LOCATION

Ready Reference	—	—	—
Reference	—	—	—
Circulating	—	—	—
Atlas/Maps Stand	—	—	—
Periodicals	—	—	—
Media Cabinet	—	—	—
Technical Services	—	—	—

OSPIC ~~COLLECTION LIST~~ INTERIM DATABASE

CATALOGUED

Call Number	—	—	—
—	—	—	—
—	—	—	—
—	—	—	—

INPUT

QUALITY CONTROL

Original/Full Record	—	—	—
Errors Corrected	—	—	—
Frequency Report	—	—	—

PROCESSED

Spine label	—	—	—
Card & Pocket	—	—	—
Reference Label	—	—	—
Ready Reference Dot	—	—	—
Bound	—	—	—

2017

**ARLIS Call Number:**

VID-00359

175

175. 175. Alaska State Archives Video No. 0311.  
Note: Int.

311

RECEIVED  
AUG 26 1992

2017  
ARLIS Call Number:  
VID-00359

MATERIALS PIPELINE

Oil Spill Public Information Center  
645 G Street  
Anchorage, AK 99501

===== YES/NO INITIALS DATE =====

TITLE VIDEOTAPE # 311

RECEIVED			
Property Stamped	<input checked="" type="checkbox"/>	HV	8-26-92
Acquisition database	<input checked="" type="checkbox"/>	CH	8-26-92
Receiving Report	<input type="checkbox"/>		
Serials Check-In	<input type="checkbox"/>		
Donation - AK STATE ARCHIVES			

LOCATION			
Ready Reference	<input type="checkbox"/>		
Reference	<input type="checkbox"/>		
Circulating	<input type="checkbox"/>		
Atlas/Maps Stand	<input type="checkbox"/>		
Periodicals	<input type="checkbox"/>		
Media Cabinet	<input type="checkbox"/>		
Technical Services	<input type="checkbox"/>		

OSPIC <del>COLLECTION LIST</del>			
<u>INTERIM DATABASE</u>			

CATALOGUED			
Call Number	<input type="checkbox"/>		
	<input type="checkbox"/>		
	<input type="checkbox"/>		
	<input type="checkbox"/>		

INPUT	<input type="checkbox"/>		
-------	--------------------------	--	--

QUALITY CONTROL			
Original/Full Record	<input type="checkbox"/>		
Errors Corrected	<input type="checkbox"/>		
Frequency Report	<input type="checkbox"/>		

PROCESSED			
Spine label	<input type="checkbox"/>		
Card & Pocket	<input type="checkbox"/>		
Reference Label	<input type="checkbox"/>		
Ready Reference Dot	<input type="checkbox"/>		
Bound	<input type="checkbox"/>		



2017

**ARLIS Call Number:**

VID-00360

177

177. 177. Alaska State Archives Video No. 0313.  
Note: Int.

313

2017

ARLIS Call Number:

VID-00360

MATERIALS PIPELINE

RECEIVED  
AUG 26 1992

Oil Spill Public Information Center  
61501  
Anchorage, AK 99501

YES/NO

INITIALS

DATE

TITLE VIDEOTAPE # 313

RECEIVED

Property Stamped

HV  
CH

8-26-92  
8-26-92

Acquisition database

—

—

Receiving Report

—

—

—

Serials Check-In

—

—

—

DONATION - AK STATE ARCHIVES

LOCATION

Ready Reference

\_\_\_\_\_

\_\_\_\_\_

\_\_\_\_\_

Reference

\_\_\_\_\_

\_\_\_\_\_

\_\_\_\_\_

Circulating

\_\_\_\_\_

\_\_\_\_\_

\_\_\_\_\_

Atlas/Maps Stand

\_\_\_\_\_

\_\_\_\_\_

\_\_\_\_\_

Periodicals

\_\_\_\_\_

\_\_\_\_\_

\_\_\_\_\_

Media Cabinet

\_\_\_\_\_

\_\_\_\_\_

\_\_\_\_\_

Technical Services

\_\_\_\_\_

\_\_\_\_\_

\_\_\_\_\_

OSPIC ~~COLLECTION LIST~~  
INTERIM DATABASE

\_\_\_\_\_

\_\_\_\_\_

\_\_\_\_\_

CATALOGUED

Call Number

\_\_\_\_\_

\_\_\_\_\_

\_\_\_\_\_

\_\_\_\_\_

\_\_\_\_\_

\_\_\_\_\_

\_\_\_\_\_

\_\_\_\_\_

\_\_\_\_\_

\_\_\_\_\_

\_\_\_\_\_

\_\_\_\_\_

INPUT

\_\_\_\_\_

\_\_\_\_\_

\_\_\_\_\_

QUALITY CONTROL

Original/Full Record

\_\_\_\_\_

\_\_\_\_\_

\_\_\_\_\_

Errors Corrected

\_\_\_\_\_

\_\_\_\_\_

\_\_\_\_\_

Frequency Report

\_\_\_\_\_

\_\_\_\_\_

\_\_\_\_\_

PROCESSED

Spine label

\_\_\_\_\_

\_\_\_\_\_

\_\_\_\_\_

Card & Pocket

\_\_\_\_\_

\_\_\_\_\_

\_\_\_\_\_

Reference Label

\_\_\_\_\_

\_\_\_\_\_

\_\_\_\_\_

Ready Reference Dot

\_\_\_\_\_

\_\_\_\_\_

\_\_\_\_\_

Bound

\_\_\_\_\_


\_\_\_\_\_

\_\_\_\_\_





COLLECTION ID: 1



gm	pms00-114085	db	09/28/96	10/04/96	10/12/96	CGarP	CGarP
007	†a	†vfucbahos					
02842	†ab	†2159†Films for the Humanities					
035	†a	†(WaOLN)10505948					
035	†a	†(CGarP)pms00114085					
040	†ac	†CGarP†CGarP					
043	†a	†n-us-ak					
08204	†a2	†628.168'33†20					
090	†ab	†TD427†.A427 1989					
24500	†ahbc	†Alaska†[videorecording] :†crude awakening--/†CBS News ; produced by Andrew Pkach [et al] ; directed by Eric Shapiro ; writer, Thomas Flynn.					
260	†abc	†New York :†Films for the Humanities,†c1989.					
300	†abc	†1 videocassette (47 min.) :†sd., col. ;†1/2 in.					
538	†a	†NTSC.					
538	†a	†VHS stereo.					
500	†a	†Title frame: CBS Inc. 48 hours Alaska: crude awakening.					
5110	†a	†PRESENTER: Dan Rather, with John Blackstone, Phil Jones, Bob McNamara.					
508	†a	†Camera, Darrell Barton [et al.] ; editors, Susan Carter [et al.] ; music, Edd Kalehoff ; sound, Tim Dickey [et al.].					
500	†a	†Originally broadcast as a segment of the program 48 hours.					
521	†a	†General.					
520	†a	†A report on Alaska following the Valdez oil spill; shows just how special & how vulnerable Alaska is to something like this.					
650-00	†az	†Oil spills†Alaska.					
650-0	†a	†Oil pollution of the sea.					
650-0	†ax	†Oil spills†Environmental aspects.					
651-0	†a	†Alaska.					
650-0	†a	†Documentary television programs.					
7001	†a	†Rather, Dan.					
7001	†a	†Shapiro, Eric.					
7102	†a	†Films for the Humanities (Firm)					
7102	†a	†CBS News.					
7300	†a	†48 hours (Television program)					
74001	†a	†Crude awakening.					
008	DATE KY= s	DATE1= 1989	DATE2=	PLACE= nju	LAN= eng		
	TIME= 047	AUDI= g	GOV PUB=	TYP MAT= v	TECH= 1		
	MOD REC=	CAT S= d	RULES= a	CTL TYP=			

\*\*\*

2017

ARLIS Call Number:

VID-00361

2017

**ARLIS Call Number:**

VID-00361

178

178. 178. Alaska State Archives Video No. 0314.  
Note: Int.

2017

ARLIS Call Number:

VID-00361

MATERIALS PIPELINE

RECEIVED  
AUG 26 1992

Oil Spill Public Information Center  
645 G Street  
Anchorage, AK 99501

=====

	YES/NO	INITIALS	DATE
--	--------	----------	------

=====

TITLE VIDEOTAPE # 314

RECEIVED

Property Stamped	<input checked="" type="checkbox"/>	HV	8-26-92
Acquisition database	<input checked="" type="checkbox"/>	CH	8-26-92
Receiving Report	<input type="checkbox"/>		
Serials Check-In	<input type="checkbox"/>		
Donation - AK STATE ARCHIVES	<input type="checkbox"/>		

LOCATION

Ready Reference	<input type="checkbox"/>		
Reference	<input type="checkbox"/>		
Circulating	<input type="checkbox"/>		
Atlas/Maps Stand	<input type="checkbox"/>		
Periodicals	<input type="checkbox"/>		
Media Cabinet	<input type="checkbox"/>		
Technical Services	<input type="checkbox"/>		

OSPIC ~~COLLECTION LIST~~ INTERIM DATABASE

CATALOGUED

Call Number	<input type="checkbox"/>		
	<input type="checkbox"/>		
	<input type="checkbox"/>		
	<input type="checkbox"/>		

INPUT

QUALITY CONTROL

Original/Full Record	<input type="checkbox"/>		
Errors Corrected	<input type="checkbox"/>		
Frequency Report	<input type="checkbox"/>		

PROCESSED

Spine label	<input type="checkbox"/>		
Card & Pocket	<input type="checkbox"/>		
Reference Label	<input type="checkbox"/>		
Ready Reference Dot	<input type="checkbox"/>		
Bound	<input type="checkbox"/>		

2017

**ARLIS Call Number:**

VID-00362

180

180. 180. Alaska State Archives Video No. 0316.  
Note: Int.

316

2017

ARLIS Call Number:

VID-00362

MATERIALS PIPELINE

RECEIVED  
R AUG 26 1992 D

Oil Spill Public Information Center

635 G Street

INTEALS, AK 99506 DATE

YES/NO

TITLE VIDEOTAPE # 316

RECEIVED

Property Stamped	<input checked="" type="checkbox"/>	<u>HV</u>	<u>8-26-92</u>
Acquisition database	<input checked="" type="checkbox"/>	<u>CH</u>	<u>8-26-92</u>
Receiving Report	<input type="checkbox"/>	<u>—</u>	<u>—</u>
Serials Check-In	<input type="checkbox"/>	<u>—</u>	<u>—</u>
Donation - AK STATE ARCHIVES			

LOCATION

Ready Reference	<u>—</u>	<u>—</u>	<u>—</u>
Reference	<u>—</u>	<u>—</u>	<u>—</u>
Circulating	<u>—</u>	<u>—</u>	<u>—</u>
Atlas/Maps Stand	<u>—</u>	<u>—</u>	<u>—</u>
Periodicals	<u>—</u>	<u>—</u>	<u>—</u>
Media Cabinet	<u>—</u>	<u>—</u>	<u>—</u>
Technical Services	<u>—</u>	<u>—</u>	<u>—</u>

OSPIC ~~COLLECTION LIST~~ INTERIM DATABASE

CATALOGUED

Call Number	<u>—</u>	<u>—</u>	<u>—</u>
	<u>—</u>	<u>—</u>	<u>—</u>
	<u>—</u>	<u>—</u>	<u>—</u>
	<u>—</u>	<u>—</u>	<u>—</u>

INPUT

QUALITY CONTROL

Original/Full Record	<u>—</u>	<u>—</u>	<u>—</u>
Errors Corrected	<u>—</u>	<u>—</u>	<u>—</u>
Frequency Report	<u>—</u>	<u>—</u>	<u>—</u>

PROCESSED

Spine label	<u>—</u>	<u>—</u>	<u>—</u>
Card & Pocket	<u>—</u>	<u>—</u>	<u>—</u>
Reference Label	<u>—</u>	<u>—</u>	<u>—</u>
Ready Reference Dot	<u>—</u>	<u>—</u>	<u>—</u>
Bound	<u>—</u>	<u>—</u>	<u>—</u>

2017

**ARLIS Call Number:**

VID-00363

181

181. 181. Alaska State Archives Video No. 0317.  
Note: Int.

317

2017  
**ARLIS Call Number:**  
VID-00363

MATERIALS PIPELINE

RECEIVED  
AUG 26 1992

Oil Spill Public Information Center  
645 G. St. Ste. 100  
Tulsa, Okla. 74101

YES/NO

INITIALS DATE

TITLE VIDEOTAPE # 317

RECEIVED

Property Stamped	<input checked="" type="checkbox"/>	HV	8-26-92
Acquisition database	<input checked="" type="checkbox"/>	CH	8-26-92
Receiving Report	<input type="checkbox"/>		
Serials Check-In	<input type="checkbox"/>		
Donation - AK STATE ARCHIVES			

LOCATION

Ready Reference	_____	_____	_____
Reference	_____	_____	_____
Circulating	_____	_____	_____
Atlas/Maps Stand	_____	_____	_____
Periodicals	_____	_____	_____
Media Cabinet	_____	_____	_____
Technical Services	_____	_____	_____

OSPIC ~~COLLECTION LIST~~ INTERIM DATABASE

CATALOGUED

Call Number	_____	_____	_____
	_____	_____	_____
	_____	_____	_____
	_____	_____	_____

INPUT

\_\_\_\_\_

QUALITY CONTROL

Original/Full Record	_____	_____	_____
Errors Corrected	_____	_____	_____
Frequency Report	_____	_____	_____

PROCESSED

Spine label	_____	_____	_____
Card & Pocket	_____	_____	_____
Reference Label	_____	_____	_____
Ready Reference Dot	_____	_____	_____
Bound	_____	_____	_____



2017

**ARLIS Call Number:**

VID-00366

182

182. 182. Alaska State Archives Video No. 0318.  
Note: Int.

318

RECEIVED  
AUG 26 1992

Oil Spill Public Information Center  
215 G Street  
Anchorage, AK 99501

2017  
ARLIS Call Number:  
VID-00366

MATERIALS PIPELINE

	YES/NO	INITIALS	DATE
TITLE	VIDEOTAPE # 318		
RECEIVED			
Property Stamped	✓	HV	8-26-92
Acquisition database	✓	CH	8-26-92
Receiving Report	—	—	—
Serials Check-In	—	—	—
DONATION - AK STATE ARCHIVES			
LOCATION			
Ready Reference	—	—	—
Reference	—	—	—
Circulating	—	—	—
Atlas/Maps Stand	—	—	—
Periodicals	—	—	—
Media Cabinet	—	—	—
Technical Services	—	—	—
INTERIM DATABASE			
OSPIC COLLECTION LIST			
CATALOGUED			
Call Number	—	—	—
	—	—	—
	—	—	—
	—	—	—
INPUT	—	—	—
QUALITY CONTROL			
Original/Full Record	—	—	—
Errors Corrected	—	—	—
Frequency Report	—	—	—
PROCESSED			
Spine label	—	—	—
Card & Pocket	—	—	—
Reference Label	—	—	—
Ready Reference Dot	—	—	—
Bound	—	—	—

CSPIC Forms: pipe.for 6/04/91

Walt Geo Explorer  
Alaska: Price of Progress (part of the show)

2017

**ARLIS Call Number:**

VID-00367

183

183. 183. Alaska State Archives Video No. 0319.  
Note: Int.

319

2017  
ARLIS Call Number:  
VID-00367

ATERIALS PIPELINE

RECEIVED  
AUG 26 1992

Oil Spill Public Information Center

===== YES/NO INITIALS DATE =====

TITLE VIDEOTAPE # 319

RECEIVED

Property Stamped	<input checked="" type="checkbox"/>	<u>HV</u>	<u>8-26-92</u>
Acquisition database	<input checked="" type="checkbox"/>	<u>CH</u>	<u>8-26-92</u>
Receiving Report	<input type="checkbox"/>	<u>—</u>	<u>—</u>
Serials Check-In	<input type="checkbox"/>	<u>—</u>	<u>—</u>
<u>DONATION - AK STATE ARCHIVES</u>			

LOCATION

Ready Reference	_____	_____	_____
Reference	_____	_____	_____
Circulating	_____	_____	_____
Atlas/Maps Stand	_____	_____	_____
Periodicals	_____	_____	_____
Media Cabinet	_____	_____	_____
Technical Services	_____	_____	_____

OSPIC ~~COLLECTION LIST~~ INTERIM DATABASE

CATALOGUED

Call Number	_____	_____	_____
	_____	_____	_____
	_____	_____	_____
	_____	_____	_____

INPUT

QUALITY CONTROL

Original/Full Record	_____	_____	_____
Errors Corrected	_____	_____	_____
Frequency Report	_____	_____	_____

PROCESSED

Spine label	_____	_____	_____
Card & Pocket	_____	_____	_____
Reference Label	_____	_____	_____
Ready Reference Dot	_____	_____	_____
Bound	_____	_____	_____

2017

**ARLIS Call Number:**

VID-00368

184

184. 184. Alaska State Archives Video No. 0320.  
Note: Int.

320

2017  
ARLIS Call Number:  
VID-00368

MATERIALS PIPELINE

RECEIVED  
AUG 26 1992

Oil Spill Public Information Center  
645 5th/901  
Anchorage, AK 99501

=====

	YES/NO	INITIALS	DATE
--	--------	----------	------

=====

TITLE VIDEOTAPE # 320

RECEIVED

Property Stamped	<input checked="" type="checkbox"/>	HV	8-26-92
Acquisition database	<input checked="" type="checkbox"/>	CH	8-26-92
Receiving Report	<input type="checkbox"/>		
Serials Check-In	<input type="checkbox"/>		
DONATION - AK STATE ARCHIVES			

LOCATION

Ready Reference	_____	_____	_____
Reference	_____	_____	_____
Circulating	_____	_____	_____
Atlas/Maps Stand	_____	_____	_____
Periodicals	_____	_____	_____
Media Cabinet	_____	_____	_____
Technical Services	_____	_____	_____

OSPIC ~~COLLECTION LIST~~ INTERIM DATABASE

CATALOGUED

Call Number	_____	_____	_____
	_____	_____	_____
	_____	_____	_____
	_____	_____	_____

INPUT

QUALITY CONTROL

Original/Full Record	_____	_____	_____
Errors Corrected	_____	_____	_____
Frequency Report	_____	_____	_____

PROCESSED

Spine label	_____	_____	_____
Card & Pocket	_____	_____	_____
Reference Label	_____	_____	_____
Ready Reference Dot	_____	_____	_____
Bound	_____	_____	_____

2017

**ARLIS Call Number:**

VID-00369

186

186. 186. Alaska State Archives Video No. 0322.  
Note: Int.

322-

2017

ARLIS Call Number:

VID-00369

MATERIALS PIPELINE

RECEIVED  
AUG 26 1992

Off-Site Public Information Center  
INITIALS 045 G SDASB  
Anchorage, AK 99501

YES/NO

TITLE VIDEOTAPE # 322

RECEIVED

Property Stampèd	<input checked="" type="checkbox"/>	<u>HV</u>	<u>8-26-92</u>
Acquisition database	<input checked="" type="checkbox"/>	<u>CH</u>	<u>8-26-92</u>
Receiving Report	<input type="checkbox"/>	<u>    </u>	<u>    </u>
Serials Check-In	<input type="checkbox"/>	<u>    </u>	<u>    </u>
<u>DONATION - AK STATE ARCHIVES</u>			

LOCATION

Ready Reference	<u>    </u>	<u>    </u>	<u>    </u>
Reference	<u>    </u>	<u>    </u>	<u>    </u>
Circulating	<u>    </u>	<u>    </u>	<u>    </u>
Atlas/Maps Stand	<u>    </u>	<u>    </u>	<u>    </u>
Periodicals	<u>    </u>	<u>    </u>	<u>    </u>
Media Cabinet	<u>    </u>	<u>    </u>	<u>    </u>
Technical Services	<u>    </u>	<u>    </u>	<u>    </u>

OSPIC ~~COLLECTION LIST~~ INTERIM DATABASE

CATALOGUED

Call Number	<u>    </u>	<u>    </u>	<u>    </u>
	<u>    </u>	<u>    </u>	<u>    </u>
	<u>    </u>	<u>    </u>	<u>    </u>
	<u>    </u>	<u>    </u>	<u>    </u>

INPUT

QUALITY CONTROL

Original/Full Record	<u>    </u>	<u>    </u>	<u>    </u>
Errors Corrected	<u>    </u>	<u>    </u>	<u>    </u>
Frequency Report	<u>    </u>	<u>    </u>	<u>    </u>

PROCESSED

Spine label	<u>    </u>	<u>    </u>	<u>    </u>
Card & Pocket	<u>    </u>	<u>    </u>	<u>    </u>
Reference Label	<u>    </u>	<u>    </u>	<u>    </u>
Ready Reference Dot	<u>    </u>	<u>    </u>	<u>    </u>
Bound	<u>    </u>	<u>    </u>	<u>    </u>



2017

**ARLIS Call Number:**

VID-00370

189

189. 189. Alaska State Archives Video No. 0325.  
Note: Int.

325

RECEIVED  
AUG 26 1992

2017  
ARLIS Call Number:  
VID-00370

MATERIALS PIPELINE

Oil Spill Public Information Center  
645 G Street  
Anchorage, AK 99501

	YES/NO	INITIALS	DATE
--	--------	----------	------

TITLE VIDEOTAPE # 325

RECEIVED			
Property Stamped	<input checked="" type="checkbox"/>	HV	8-26-92
Acquisition database	<input checked="" type="checkbox"/>	CH	8-26-92
Receiving Report	<input type="checkbox"/>		
Serials Check-In	<input type="checkbox"/>		
Donation - AK STATE ARCHIVES			

LOCATION			
Ready Reference	<input type="checkbox"/>		
Reference	<input type="checkbox"/>		
Circulating	<input type="checkbox"/>		
Atlas/Maps Stand	<input type="checkbox"/>		
Periodicals	<input type="checkbox"/>		
Media Cabinet	<input type="checkbox"/>		
Technical Services	<input type="checkbox"/>		

OSPIC ~~COLLECTION LIST~~ INTERIM DATABASE

CATALOGUED			
Call Number	<input type="checkbox"/>		
	<input type="checkbox"/>		
	<input type="checkbox"/>		
	<input type="checkbox"/>		

INPUT

QUALITY CONTROL			
Original/Full Record	<input type="checkbox"/>		
Errors Corrected	<input type="checkbox"/>		
Frequency Report	<input type="checkbox"/>		

PROCESSED			
Spine label	<input type="checkbox"/>		
Card & Pocket	<input type="checkbox"/>		
Reference Label	<input type="checkbox"/>		
Ready Reference Dot	<input type="checkbox"/>		
Bound	<input type="checkbox"/>		

2017

**ARLIS Call Number:**

VID-00371

190

190. 190. Alaska State Archives Video No. 0326.  
Note: Int.

326

RECEIVED  
AUG 26 1992

2017  
ARLIS Call Number:  
VID-00371

MATERIALS PIPELINE

Oil Spill Public Information Center  
645 G Street  
Anchorage, AK 99501

=====

	YES/NO	INITIALS	DATE
--	--------	----------	------

=====

TITLE VIDEOTAPE # 326

RECEIVED

Property Stamped	<input checked="" type="checkbox"/>	HV	8-26-92
Acquisition database	<input checked="" type="checkbox"/>	CH	8-26-92
Receiving Report	<input type="checkbox"/>		
Serials Check-In	<input type="checkbox"/>		
DONATION - AK STATE ARCHIVES			

LOCATION

Ready Reference	<input type="checkbox"/>		
Reference	<input type="checkbox"/>		
Circulating	<input type="checkbox"/>		
Atlas/Maps Stand	<input type="checkbox"/>		
Periodicals	<input type="checkbox"/>		
Media Cabinet	<input type="checkbox"/>		
Technical Services	<input type="checkbox"/>		

OSPIC ~~COLLECTION LIST~~ INTERIM DATABASE

CATALOGUED

Call Number	<input type="checkbox"/>		
	<input type="checkbox"/>		
	<input type="checkbox"/>		
	<input type="checkbox"/>		

INPUT

QUALITY CONTROL

Original/Full Record	<input type="checkbox"/>		
Errors Corrected	<input type="checkbox"/>		
Frequency Report	<input type="checkbox"/>		

PROCESSED

Spine label	<input type="checkbox"/>		
Card & Pocket	<input type="checkbox"/>		
Reference Label	<input type="checkbox"/>		
Ready Reference Dot	<input type="checkbox"/>		
Bound	<input type="checkbox"/>		

2017

**ARLIS Call Number:**

VID-00372

191

191. 191. Alaska State Archives Video No. 0327.  
Note: Int.

327

2017

ARLIS Call Number:

VID-00372

MATERIALS PIPELINE

RECEIVED  
R AUG 26 1992 D

YES/NO

Oil Spill Public Information Center  
INITIALS Street DATE  
Snohomish, AK 99501

TITLE VIDEOTAPE # 327

RECEIVED

Property Stamped	<input checked="" type="checkbox"/>	<u>HV</u>	<u>8-26-92</u>
Acquisition database	<input checked="" type="checkbox"/>	<u>CH</u>	<u>8-26-92</u>
Receiving Report	<input type="checkbox"/>	<u>—</u>	<u>—</u>
Serials Check-In	<input type="checkbox"/>	<u>—</u>	<u>—</u>
<u>DONATION - AK STATE ARCHIVES</u>			

LOCATION

Ready Reference	<u>—</u>	<u>—</u>	<u>—</u>
Reference	<u>—</u>	<u>—</u>	<u>—</u>
Circulating	<u>—</u>	<u>—</u>	<u>—</u>
Atlas/Maps Stand	<u>—</u>	<u>—</u>	<u>—</u>
Periodicals	<u>—</u>	<u>—</u>	<u>—</u>
Media Cabinet	<u>—</u>	<u>—</u>	<u>—</u>
Technical Services	<u>—</u>	<u>—</u>	<u>—</u>

OSPIC ~~COLLECTION LIST~~ INTERIM DATABASE

CATALOGUED

Call Number	<u>—</u>	<u>—</u>	<u>—</u>
	<u>—</u>	<u>—</u>	<u>—</u>
	<u>—</u>	<u>—</u>	<u>—</u>
	<u>—</u>	<u>—</u>	<u>—</u>

INPUT

— — —

QUALITY CONTROL

Original/Full Record	<u>—</u>	<u>—</u>	<u>—</u>
Errors Corrected	<u>—</u>	<u>—</u>	<u>—</u>
Frequency Report	<u>—</u>	<u>—</u>	<u>—</u>

PROCESSED

Spine label	<u>—</u>	<u>—</u>	<u>—</u>
Card & Pocket	<u>—</u>	<u>—</u>	<u>—</u>
Reference Label	<u>—</u>	<u>—</u>	<u>—</u>
Ready Reference Dot	<u>—</u>	<u>—</u>	<u>—</u>
Bound	<u>—</u>	<u>—</u>	<u>—</u>



2017

**ARLIS Call Number:**

VID-00373

192

192. 192. Alaska State Archives Video No. 0328.  
Note: Int.



328

2017  
ARLIS Call Number:  
VID-00373

MATERIALS PIPELINE

RECEIVED  
AUG 26 1992

OSPI Public Information Center  
845 G Street  
N. Anchorage, AK 99501

YES/NO

INITIALS DATE

TITLE VIDEOTAPE # 328

RECEIVED

Property Stamped	<input checked="" type="checkbox"/>	HV	8-26-92
Acquisition database	<input checked="" type="checkbox"/>	CH	8-26-92
Receiving Report	<input type="checkbox"/>		
Serials Check-In	<input type="checkbox"/>		
Donation - AK STATE ARCHIVES			

LOCATION

Ready Reference	_____	_____	_____
Reference	_____	_____	_____
Circulating	_____	_____	_____
Atlas/Maps Stand	_____	_____	_____
Periodicals	_____	_____	_____
Media Cabinet	_____	_____	_____
Technical Services	_____	_____	_____

OSPIC ~~COLLECTION LIST~~ INTERIM DATABASE

CATALOGUED

Call Number	_____	_____	_____
	_____	_____	_____
	_____	_____	_____
	_____	_____	_____

INPUT

\_\_\_\_\_

QUALITY CONTROL

Original/Full Record	_____	_____	_____
Errors Corrected	_____	_____	_____
Frequency Report	_____	_____	_____

PROCESSED

Spine label	_____	_____	_____
Card & Pocket	_____	_____	_____
Reference Label	_____	_____	_____
Ready Reference Dot	_____	_____	_____
Bound	_____	_____	_____

2017

**ARLIS Call Number:**

VID-00374

193

193. 193. Alaska State Archives Video No., 0329.  
Note: Int.

329

2017  
ARLIS Call Number:  
VID-00374

ATERIALS PIPELINE

RECEIVED  
AUG 26 1992

Oil Spill Public Information Center  
845 6th Street  
P.O. Box 99501  
Alaska, AK 99501

YES/NO

INITIALS

DATE

TITLE VIDEOTAPE # 329

RECEIVED

Property Stamped   
Acquisition database   
Receiving Report   
Serials Check-In   
Donation - AK STATE ARCHIVES

HV  
CH

8-26-92  
8-26-92

LOCATION

Ready Reference  
Reference  
Circulating  
Atlas/Maps Stand  
Periodicals  
Media Cabinet  
Technical Services

\_\_\_\_\_  
\_\_\_\_\_  
\_\_\_\_\_  
\_\_\_\_\_  
\_\_\_\_\_  
\_\_\_\_\_  
\_\_\_\_\_

~~OSPIC COLLECTION LIST~~  
INTERIM DATABASE

CATALOGUED

Call Number

\_\_\_\_\_  
\_\_\_\_\_  
\_\_\_\_\_  
\_\_\_\_\_

INPUT

\_\_\_\_\_

QUALITY CONTROL

Original/Full Record  
Errors Corrected  
Frequency Report

\_\_\_\_\_  
\_\_\_\_\_  
\_\_\_\_\_

PROCESSED

Spine label  
Card & Pocket  
Reference Label  
Ready Reference Dot  
Bound

\_\_\_\_\_  
\_\_\_\_\_  
\_\_\_\_\_  
\_\_\_\_\_  
\_\_\_\_\_

2017

**ARLIS Call Number:**

VID-00375

200

200. 200. Exxon Valdez Oil Spill 1989: M/V Aurora, Eleanor  
Island, Prince William Sound 4/17/89 - 4/22/89 (#1)  
[videorecording].  
Note: Int.

Heidi -  
These are  
mystery tapes  
- if they are  
copies of  
news shows,  
etc. - will have  
to be tossed.  
H

2017

ARLIS Call Number:

VID-00375

MATERIALS PIPELINE

RECEIVED JUN 19 1992

Oil Spill Public Information Center  
848 G Street  
Anchorage, AK 99501

	YES/NO	INITIALS	DATE
TITLE <i>Egdon Oil spill: m/v Aurora Clearwater Island, PWS,</i>			
RECEIVED <i>4/17/89 - 4/22/89 (#1)</i>			
Property Stamped	<input checked="" type="checkbox"/>	<i>HV</i>	<i>6-19-92</i>
Acquisition database	<input checked="" type="checkbox"/>	<i>EV</i>	<i>6-16-92</i>
Receiving Report	<input type="checkbox"/>	<input type="checkbox"/>	<input type="checkbox"/>
Serials Check-In	<input type="checkbox"/>	<input type="checkbox"/>	<input type="checkbox"/>
LOCATION <i>down - m. m. d. e.</i>			
Ready Reference	<input type="checkbox"/>	<input type="checkbox"/>	<input type="checkbox"/>
Reference	<input type="checkbox"/>	<input type="checkbox"/>	<input type="checkbox"/>
Circulating	<input type="checkbox"/>	<input type="checkbox"/>	<input type="checkbox"/>
Atlas/Maps Stand	<input type="checkbox"/>	<input type="checkbox"/>	<input type="checkbox"/>
Periodicals	<input type="checkbox"/>	<input type="checkbox"/>	<input type="checkbox"/>
Media Cabinet	<input checked="" type="checkbox"/>	<input type="checkbox"/>	<input type="checkbox"/>
Technical Services	<input type="checkbox"/>	<input type="checkbox"/>	<input type="checkbox"/>
OSPIC COLLECTION LIST <i>INTERIM DATABASE</i>	<input checked="" type="checkbox"/>	<i>HV</i>	<i>6-19-92</i>
CATALOGUED			
Call Number	<input type="checkbox"/>	<input type="checkbox"/>	<input type="checkbox"/>
INPUT	<input type="checkbox"/>	<input type="checkbox"/>	<input type="checkbox"/>
QUALITY CONTROL			
Original/Full Record	<input type="checkbox"/>	<input type="checkbox"/>	<input type="checkbox"/>
Errors Corrected	<input type="checkbox"/>	<input type="checkbox"/>	<input type="checkbox"/>
Frequency Report	<input type="checkbox"/>	<input type="checkbox"/>	<input type="checkbox"/>
PROCESSED			
Spine label	<input type="checkbox"/>	<input type="checkbox"/>	<input type="checkbox"/>
Card & Pocket	<input type="checkbox"/>	<input type="checkbox"/>	<input type="checkbox"/>
Reference Label	<input type="checkbox"/>	<input type="checkbox"/>	<input type="checkbox"/>
Ready Reference Dot	<input type="checkbox"/>	<input type="checkbox"/>	<input type="checkbox"/>
Bound	<input type="checkbox"/>	<input type="checkbox"/>	<input type="checkbox"/>

2017

**ARLIS Call Number:**

VID-00376

201

201. 201. Exxon Valdez Oil Spill 1989: M/V Aurora, Northwest Bay  
Eleanor Island, Prince William Sound 4/23/89 - 4/26/89 (#2)  
[videorecording].

Note: Int.

Mystery Tape -  
if copies of  
news shows, etc -  
will have to be  
tossed

2017

ARLIS Call Number:

VID-00376

MATERIALS PIPELINE

RECEIVED JUN 19 1992

Oil Spill Public Information Center  
645 G Street  
Anchorage, AK 99501

	YES/NO	INITIALS	DATE
TITLE	<i>Exxon Valdez Oil Spill 1989: m/v Aurora, NW Bay</i>		
RECEIVED	<i>Eleona Island, RWG</i>		
Property Stamped	<input checked="" type="checkbox"/>	<i>HW</i>	<i>4-26-89 (#2)</i>
Acquisition database	<input checked="" type="checkbox"/>	<i>CAI</i>	<i>6-19-92</i>
Receiving Report	<input type="checkbox"/>	<input type="checkbox"/>	<input type="checkbox"/>
Serials Check-In	<input type="checkbox"/>	<input type="checkbox"/>	<input type="checkbox"/>
LOCATION	<i>down - M. McBee</i>		
Ready Reference	<input type="checkbox"/>	<input type="checkbox"/>	<input type="checkbox"/>
Reference	<input type="checkbox"/>	<input type="checkbox"/>	<input type="checkbox"/>
Circulating	<input type="checkbox"/>	<input type="checkbox"/>	<input type="checkbox"/>
Atlas/Maps Stand	<input type="checkbox"/>	<input type="checkbox"/>	<input type="checkbox"/>
Periodicals	<input type="checkbox"/>	<input type="checkbox"/>	<input type="checkbox"/>
Media Cabinet	<input checked="" type="checkbox"/>	<input type="checkbox"/>	<input type="checkbox"/>
Technical Services	<input type="checkbox"/>	<input type="checkbox"/>	<input type="checkbox"/>
OSPIC COLLECTION LIST	<input checked="" type="checkbox"/>	<i>HW</i>	<i>6-19-92</i>
CATALOGUED	<input type="checkbox"/>	<input type="checkbox"/>	<input type="checkbox"/>
Call Number	<input type="checkbox"/>	<input type="checkbox"/>	<input type="checkbox"/>
INPUT	<input type="checkbox"/>	<input type="checkbox"/>	<input type="checkbox"/>
QUALITY CONTROL	<input type="checkbox"/>	<input type="checkbox"/>	<input type="checkbox"/>
Original/Full Record	<input type="checkbox"/>	<input type="checkbox"/>	<input type="checkbox"/>
Errors Corrected	<input type="checkbox"/>	<input type="checkbox"/>	<input type="checkbox"/>
Frequency Report	<input type="checkbox"/>	<input type="checkbox"/>	<input type="checkbox"/>
PROCESSED	<input type="checkbox"/>	<input type="checkbox"/>	<input type="checkbox"/>
Spine label	<input type="checkbox"/>	<input type="checkbox"/>	<input type="checkbox"/>
Card & Pocket	<input type="checkbox"/>	<input type="checkbox"/>	<input type="checkbox"/>
Reference Label	<input type="checkbox"/>	<input type="checkbox"/>	<input type="checkbox"/>
Ready Reference Dot	<input type="checkbox"/>	<input type="checkbox"/>	<input type="checkbox"/>
Bound	<input type="checkbox"/>	<input type="checkbox"/>	<input type="checkbox"/>

2017

**ARLIS Call Number:**

VID-00377

202

202. 202. Exxon Valdez Oil Spill 1989: M/V Aurora, Northwest Bay, Eleanor Island, Prince William Sound 4/26/89 - 4/30/89 (#3) [videorecording].

Note: Int.

Mystery Tape -  
if copies of  
news shows, etc -  
will have to be  
tossed



2017

ARLIS Call Number:

VID-00377

MATERIALS PIPELINE


RECEIVED JUN 19 1992

Oil Spill Public Information Center  
648 G Street  
Anchorage, AK 99501

	YES/NO	INITIALS	DATE
TITLE <i>Exxon Valdez Oil Spill 1989. m/v Aurora N.W. Bay</i>			
RECEIVED <i>Eleon Island, PWS 4-26/89-4/30-89 (#3)</i>			
Property Stamped	<input checked="" type="checkbox"/>	<i>HV</i>	<i>6-19-92</i>
Acquisition database	<input checked="" type="checkbox"/>	<i>AD</i>	<i>6-16-92</i>
Receiving Report	<input type="checkbox"/>		
Serials Check-In	<input type="checkbox"/>		
LOCATION <i>don. m. m. m.</i>			
Ready Reference	<input type="checkbox"/>		
Reference	<input type="checkbox"/>		
Circulating	<input type="checkbox"/>		
Atlas/Maps Stand	<input type="checkbox"/>		
Periodicals	<input type="checkbox"/>		
Media Cabinet	<input checked="" type="checkbox"/>		
Technical Services	<input type="checkbox"/>		
OSPIC <i>INTERIM DATABASE</i> COLLECTION LIST	<input checked="" type="checkbox"/>	<i>HV</i>	<i>6-19-92</i>
CATALOGUED			
Call Number			
INPUT			
QUALITY CONTROL			
Original/Full Record	<input type="checkbox"/>		
Errors Corrected	<input type="checkbox"/>		
Frequency Report	<input type="checkbox"/>		
PROCESSED			
Spine label	<input type="checkbox"/>		
Card & Pocket	<input type="checkbox"/>		
Reference Label	<input type="checkbox"/>		
Ready Reference Dot	<input type="checkbox"/>		
Bound	<input type="checkbox"/>		

MAILING ADDRESS:

U.S. Department  
of Transportation  
**United States  
Coast Guard**



Commanding Officer  
U.S. Coast Guard  
Marine Safety Office

2710 North Harbor Drive  
San Diego CA 92101-1064  
(619) 557-5860

5720  
January 16, 1991

Mr. Rowell  
CACI  
601 Pennsylvania Ave., N.W.  
Suite 701  
Washington, DC 20004

Dear Mr. Rowell:

Pursuant to the U.S. Department of Justice request, DOJ letter dated December 11, 1990, enclosed is a copy of the video tapes we hold documenting the T/V EXXON VALDEZ's discharges off the coast of San Diego from 10-30 July 1989, and the underwater survey video footage showing bottom damage.

If you have any questions regarding T/V EXXON VALDEZ records held at MSO San Diego please contact LCDR Geoff Powers at (619) 557-5861.

Sincerely,

A handwritten signature in black ink that reads "D. P. Montoro".

D. P. MONTORO  
Commander, U.S. Coast Guard  
Officer in Charge  
Marine Inspection

Copy: DOJ (M.S. HAFNER)  
CCGD11 (dl)

2017

**ARLIS Call Number:**

VID-00378

2017

**ARLIS Call Number:**

VID-00378

204

204. 204. Exxon Valdez bottom surveys and San Diego spill  
overflights (July 1989) [videorecording]. (MSO Office).  
Note: Int.

2017  
**ARLIS Call Number:**  
 VID-00378

MATERIALS PIPELINE

**RECEIVED**  
 JUL 14 1992

Oil Spill Public Information Center  
 646 C Street  
 Anchorage, AK 99501

YES/NO

INITIALS

DATE

TITLE Exxon Valdez Bottom Drawings and San Diego Spill

RECEIVED Overflights - July 1989

Property Stamped  
 Acquisition database  
 Receiving Report  
 Serials Check-In

MW  
CAJ  
 \_\_\_\_\_  
 \_\_\_\_\_

7-14-92  
6-22-92  
 \_\_\_\_\_  
 \_\_\_\_\_

LOCATION done - USCG MSO San Diego

Ready Reference  
 Reference  
 Circulating  
 Atlas/Maps Stand  
 Periodicals  
 Media Cabinet  
 Technical Services

\_\_\_\_\_  
 \_\_\_\_\_  
 \_\_\_\_\_  
 \_\_\_\_\_  
  
 \_\_\_\_\_

\_\_\_\_\_  
 \_\_\_\_\_  
 \_\_\_\_\_  
 \_\_\_\_\_  
 \_\_\_\_\_  
 \_\_\_\_\_

\_\_\_\_\_  
 \_\_\_\_\_  
 \_\_\_\_\_  
 \_\_\_\_\_  
 \_\_\_\_\_  
 \_\_\_\_\_

OSPIC COLLECTION LIST INTERIM DATABASE

MW

7-14-92

CATALOGUED

Call Number

\_\_\_\_\_  
 \_\_\_\_\_  
 \_\_\_\_\_  
 \_\_\_\_\_

\_\_\_\_\_  
 \_\_\_\_\_  
 \_\_\_\_\_  
 \_\_\_\_\_

\_\_\_\_\_  
 \_\_\_\_\_  
 \_\_\_\_\_  
 \_\_\_\_\_

INPUT

\_\_\_\_\_

\_\_\_\_\_

\_\_\_\_\_

QUALITY CONTROL

Original/Full Record  
 Errors Corrected  
 Frequency Report

\_\_\_\_\_  
 \_\_\_\_\_  
 \_\_\_\_\_

\_\_\_\_\_  
 \_\_\_\_\_  
 \_\_\_\_\_

\_\_\_\_\_  
 \_\_\_\_\_  
 \_\_\_\_\_

PROCESSED

Spine label  
 Card & Pocket  
 Reference Label  
 Ready Reference Dot  
 Bound

\_\_\_\_\_  
 \_\_\_\_\_  
 \_\_\_\_\_  
 \_\_\_\_\_  
 \_\_\_\_\_

\_\_\_\_\_  
 \_\_\_\_\_  
 \_\_\_\_\_  
 \_\_\_\_\_  
 \_\_\_\_\_

\_\_\_\_\_  
 \_\_\_\_\_  
 \_\_\_\_\_  
 \_\_\_\_\_  
 \_\_\_\_\_

2017

**ARLIS Call Number:**

VID-00379

206

206. 206. High tech tracking: mapping the spill [videorecording].  
(Exxon).  
Note: Int.

2017

ARLIS Call Number:

VID-00379

MATERIALS PIPELINE

RECEIVED  
DEC 10 1992

Oil Spill Public Information Center  
848 G Street  
Anchorage, AK 99501

	YES/NO	INITIALS	DATE
TITLE <u>High Tech Tracking &amp; Mapping the Spill</u>			
RECEIVED			
Property Stamped	<input checked="" type="checkbox"/>	HV	12-10-92
Acquisition database	<input checked="" type="checkbox"/>	cd	9-22-92
Receiving Report	<input type="checkbox"/>		
Serials Check-In	<input type="checkbox"/>		
LOCATION <u>down - Cydon</u>			
Ready Reference	<input type="checkbox"/>		
Reference	<input type="checkbox"/>		
Circulating	<input type="checkbox"/>		
Atlas/Maps Stand	<input type="checkbox"/>		
Periodicals	<input type="checkbox"/>		
Media Cabinet	<input checked="" type="checkbox"/>		
Technical Services	<input type="checkbox"/>		
OSPIC COLLECTION LIST	<input checked="" type="checkbox"/>	HV	12-10-92
CATALOGUED			
Call Number			
INPUT			
QUALITY CONTROL			
Original/Full Record	<input type="checkbox"/>		
Errors Corrected	<input type="checkbox"/>		
Frequency Report	<input type="checkbox"/>		
PROCESSED			
Spine label	<input type="checkbox"/>		
Card & Pocket	<input type="checkbox"/>		
Reference Label	<input type="checkbox"/>		
Ready Reference Dot	<input type="checkbox"/>		
Bound	<input type="checkbox"/>		

2017

**ARLIS Call Number:**

VID-00380

207

207. 207. Hungry microbes prove successful oil eaters  
[videorecording]. (Exxon).  
Note: Int.

2017

ARLIS Call Number:  
VID-00380

MATERIALS PIPELINE

RECEIVED  
DEC 10 1992

Oil Spill Public Information Center  
845 G Street  
Anchorage, AK 99501  
DATE

YES/NO

INITIALS

TITLE Humanity microbes Prove successful Oil Eaters

RECEIVED

- Property Stamped
- Acquisition database
- Receiving Report
- Serials Check-In

HW

CH

12-10-92

9-22-92

LOCATION

- donor - Exxon
- Ready Reference
- Reference
- Circulating
- Atlas/Maps Stand
- Periodicals
- Media Cabinet
- Technical Services

OSPIC COLLECTION LIST

HW

12-10-92

CATALOGUED

Call Number

INPUT

QUALITY CONTROL

- Original/Full Record
- Errors Corrected
- Frequency Report

PROCESSED

- Spine label
- Card & Pocket
- Reference Label
- Ready Reference Dot
- Bound



2017

**ARLIS Call Number:**

VID-00381

208

208. 208. Valdez beaches support marine life [videorecording].  
(Exxon).  
Note: Int.

2017

**ARLIS Call Number:**

VID-00381

MATERIALS PIPELINE

RECEIVED  
DEC 10 1992

Oil Spill Public Information Center  
846 G Street  
Anchorage, Alaska 99501

YES/NO

INITIALS

DATE

TITLE Valdez Beacher Support marine Life

RECEIVED

Property Stamped  
Acquisition database  
Receiving Report  
Serials Check-In

HV  
CAH  
—  
—

12-10-92  
9-22-92  
—  
—

LOCATION

down - Epton  
Ready Reference  
Reference  
Circulating  
Atlas/Maps Stand  
Periodicals  
Media Cabinet  
Technical Services

OSPIC COLLECTION LIST

HV

12-10-92

CATALOGUED

Call Number

INPUT

QUALITY CONTROL

Original/Full Record  
Errors Corrected  
Frequency Report

PROCESSED

Spine label  
Card & Pocket  
Reference Label  
Ready Reference Dot  
Bound

2017

**ARLIS Call Number:**

VID-00382

209

209. 209. Record pink salmon season in Prince William Sound  
[videorecording]. (Exxon).  
Note: Int.

2017

ARLIS Call Number:

VID-00382

MATERIALS PIPELINE

RECEIVED  
DEC 10 1992

Oil Spill Public Information Center  
646 G Street  
Anchorage, AK 99501

TITLE	YES/NO	INITIALS	DATE
Record Anti Pollution Session in PWS			

RECEIVED

Property Stamped	<input checked="" type="checkbox"/>	HV	12-10-92
Acquisition database	<input checked="" type="checkbox"/>	AV	9-22-92
Receiving Report	<input type="checkbox"/>		
Serials Check-In	<input type="checkbox"/>		

LOCATION *down - Egan*

Ready Reference	<input type="checkbox"/>		
Reference	<input type="checkbox"/>		
Circulating	<input type="checkbox"/>		
Atlas/Maps Stand	<input type="checkbox"/>		
Periodicals	<input type="checkbox"/>		
Media Cabinet	<input checked="" type="checkbox"/>		
Technical Services	<input type="checkbox"/>		

OSPIC COLLECTION LIST

<input checked="" type="checkbox"/>	HV	12-10-92
-------------------------------------	----	----------

CATALOGUED

Call Number	<input type="checkbox"/>		
	<input type="checkbox"/>		
	<input type="checkbox"/>		
	<input type="checkbox"/>		

INPUT

<input type="checkbox"/>		
--------------------------	--	--

QUALITY CONTROL

Original/Full Record	<input type="checkbox"/>		
Errors Corrected	<input type="checkbox"/>		
Frequency Report	<input type="checkbox"/>		

PROCESSED

Spine label	<input type="checkbox"/>		
Card & Pocket	<input type="checkbox"/>		
Reference Label	<input type="checkbox"/>		
Ready Reference Dot	<input type="checkbox"/>		
Bound	<input type="checkbox"/>		

2017

**ARLIS Call Number:**

VID-00383

210

210. 210. Valdez oil spill clean-up completed: video news release  
(rev.) 6/10/92 [videorecording]. (Exxon).  
Note: Int.

2017

ARLIS Call Number:

VID-00383

MATERIALS PIPELINE

RECEIVED  
DEC 10 1992

Oil Spill Public Information Center  
648 G. Street  
Anchorage, AK 99501

YES/NO

INITIALS

TITLE Valdez Oil Spill Clean-up Completed

RECEIVED

Property Stamped  
Acquisition database  
Receiving Report  
Serials Check-In

HV  
CH  
    
  

12-10-92  
9-22-92  
    
  

LOCATION

Donor - Exxon

Ready Reference  
Reference  
Circulating  
Atlas/Maps Stand  
Periodicals  
Media Cabinet  
Technical Services

OSPIC COLLECTION LIST

HV

12-10-92

CATALOGUED

Call Number

INPUT

QUALITY CONTROL

Original/Full Record  
Errors Corrected  
Frequency Report

PROCESSED

Spine label  
Card & Pocket  
Reference Label  
Ready Reference Dot  
Bound

2017

**ARLIS Call Number:**

VID-00384

211

211. 211. New generation of eagles and otters [videorecording].  
(Exxon).  
Note: Int.

2017

ARLIS Call Number:

VID-00384

MATERIALS PIPELINE

RECEIVED  
DEC 10 1992

Oil Spill Public Information Center  
848 G Street  
Prudhoe Bay, AK 99501

	YES/NO	INITIALS	DATE
--	--------	----------	------

TITLE New Generation of Eagles and Otters

RECEIVED

Property Stamped	<input checked="" type="checkbox"/>	<u>CA</u>	<u>9-22-92</u>
Acquisition database	<input checked="" type="checkbox"/>	<u>CA</u>	<u>9-22-92</u>
Receiving Report	<input type="checkbox"/>	<u>CA</u>	<u>9-22-92</u>
Serials Check-In	<input type="checkbox"/>	<u>CA</u>	<u>9-22-92</u>

LOCATION donor - Exxon

Ready Reference	<input type="checkbox"/>		
Reference	<input type="checkbox"/>		
Circulating	<input type="checkbox"/>		
Atlas/Maps Stand	<input type="checkbox"/>		
Periodicals	<input type="checkbox"/>		
Media Cabinet	<input checked="" type="checkbox"/>		
Technical Services	<input type="checkbox"/>		

OSPIC COLLECTION LIST

CATALOGUED

Call Number	<input type="checkbox"/>		
	<input type="checkbox"/>		
	<input type="checkbox"/>		
	<input type="checkbox"/>		

INPUT

QUALITY CONTROL

Original/Full Record	<input type="checkbox"/>		
Errors Corrected	<input type="checkbox"/>		
Frequency Report	<input type="checkbox"/>		

PROCESSED

Spine label	<input type="checkbox"/>		
Card & Pocket	<input type="checkbox"/>		
Reference Label	<input type="checkbox"/>		
Ready Reference Dot	<input type="checkbox"/>		
Bound	<input type="checkbox"/>		



2017

**ARLIS Call Number:**

VID-00385

212

212. 212. Alaskan tourism [videorecording]. (Exxon).  
Note: Int.

2017

ARLIS Call Number:

VID-00385

MATERIALS PIPELINE

RECEIVED  
DEC 10 1992

Oil Spill Public Information Center

ANCHORAGE, ALASKA 99501

YES/NO

INITIALS

TITLE Alaska Tourism

RECEIVED

Property Stamped  
Acquisition database  
Receiving Report  
Serials Check-In

HW  
CAI  
    
  

12-10-92  
9-22-92  
    
  

LOCATION

Area - Epsilon

Ready Reference  
Reference  
Circulating  
Atlas/Maps Stand  
Periodicals  
Media Cabinet  
Technical Services

OSPIC COLLECTION LIST

HW

12-10-92

CATALOGUED

Call Number

INPUT

QUALITY CONTROL

Original/Full Record  
Errors Corrected  
Frequency Report

PROCESSED

Spine label  
Card & Pocket  
Reference Label  
Ready Reference Dot  
Bound

2017

**ARLIS Call Number:**

VID-00386

213

213. 213. Valdez: tourists welcome [videorecording]. (Exxon).  
Note: Int.

2017

ARLIS Call Number:

VID-00386

MATERIALS PIPELINE

RECEIVED  
DEC 10 1992

Oil Spill Public Information Center  
6310 E. Street  
Tulsa, OK 74101

YES/NO

INITIALS

TITLE Valdez: Tourists Welcome

RECEIVED

Property Stamped  
Acquisition database  
Receiving Report  
Serials Check-In

HW  
CAH  
            
          

12-10-92  
9-22-92  
            
          

LOCATION

Donor - Exxon

Ready Reference  
Reference  
Circulating  
Atlas/Maps Stand  
Periodicals  
Media Cabinet  
Technical Services

OSPIC COLLECTION LIST

HW

12-10-92

CATALOGUED

Call Number

INPUT

QUALITY CONTROL

Original/Full Record  
Errors Corrected  
Frequency Report

PROCESSED

Spine label  
Card & Pocket  
Reference Label  
Ready Reference Dot  
Bound

2017

**ARLIS Call Number:**

VID-00387

214

214. 214. Near record herring season in Prince William Sound,  
Alaska [videorecording]. (Exxon).  
Note: Int.

2017

ARLIS Call Number:  
VID-00387

MATERIALS PIPELINE

RECEIVED  
DEC 10 1992

Oil Spill Public Information Center  
846 G Street  
Anchorage, AK 99501

	YES/NO	INITIALS	DATE
TITLE	<u>Neon Record Handling Account in PWS, AK</u>		
RECEIVED			
Property Stamped	<input checked="" type="checkbox"/>	<u>PH</u>	<u>12-10-92</u>
Acquisition database	<input checked="" type="checkbox"/>	<u>PH</u>	<u>9-22-92</u>
Receiving Report	<input type="checkbox"/>	<u>PH</u>	<u>PH</u>
Serials Check-In	<input type="checkbox"/>	<u>PH</u>	<u>PH</u>
LOCATION <u>Donor-Eykon</u>			
Ready Reference	<input type="checkbox"/>		
Reference	<input type="checkbox"/>		
Circulating	<input type="checkbox"/>		
Atlas/Maps Stand	<input type="checkbox"/>		
Periodicals	<input type="checkbox"/>		
Media Cabinet	<input checked="" type="checkbox"/>		
Technical Services	<input type="checkbox"/>		
OSPIC COLLECTION LIST	<input checked="" type="checkbox"/>	<u>PH</u>	<u>12-10-92</u>
CATALOGUED			
Call Number	<input type="checkbox"/>		
	<input type="checkbox"/>		
	<input type="checkbox"/>		
INPUT	<input type="checkbox"/>		
QUALITY CONTROL			
Original/Full Record	<input type="checkbox"/>		
Errors Corrected	<input type="checkbox"/>		
Frequency Report	<input type="checkbox"/>		
PROCESSED			
Spine label	<input type="checkbox"/>		
Card & Pocket	<input type="checkbox"/>		
Reference Label	<input type="checkbox"/>		
Ready Reference Dot	<input type="checkbox"/>		
Bound	<input type="checkbox"/>		

2017

**ARLIS Call Number:**

VID-00388

215

215. 215. Round the clock cooperation [videorecording]. (Exxon).  
Note: Int.

2017

ARLIS Call Number:

VID-00388

MATERIALS PIPELINE

RECEIVED  
DEC 10 1992

Oil Spill Public Information Center  
848 G Street  
Anchorage, AK 99501

	YES/NO	INITIALS	DATE
TITLE <u>Round the Clock Cooperation</u>			
RECEIVED			
Property Stamped	<input checked="" type="checkbox"/>	HV	12-10-92
Acquisition database	<input checked="" type="checkbox"/>	CA	9-22-92
Receiving Report	<input type="checkbox"/>		
Serials Check-In	<input checked="" type="checkbox"/>		
LOCATION <u>donor - Egan</u>			
Ready Reference	<input type="checkbox"/>		
Reference	<input type="checkbox"/>		
Circulating	<input type="checkbox"/>		
Atlas/Maps Stand	<input type="checkbox"/>		
Periodicals	<input type="checkbox"/>		
Media Cabinet	<input checked="" type="checkbox"/>		
Technical Services	<input type="checkbox"/>		
OSPIC COLLECTION LIST	<input checked="" type="checkbox"/>	HV	12-10-92
CATALOGUED			
Call Number			
INPUT			
QUALITY CONTROL			
Original/Full Record	<input type="checkbox"/>		
Errors Corrected	<input type="checkbox"/>		
Frequency Report	<input type="checkbox"/>		
PROCESSED			
Spine label	<input type="checkbox"/>		
Card & Pocket	<input type="checkbox"/>		
Reference Label	<input type="checkbox"/>		
Ready Reference Dot	<input type="checkbox"/>		
Bound	<input type="checkbox"/>		



2017

**ARLIS Call Number:**

VID-00389

216

216. 216. Herring spawn unaffected [videorecording]. (Exxon).  
Note: Int.

2017

ARLIS Call Number:

VID-00389

MATERIALS PIPELINE

RECEIVED  
DEC 10 1992

Oil Spill Public Information Center  
645 G Street  
Anchorage, AK 99501

YES/NO

INITIALS

DATE

TITLE Missing Drawn Unreported

RECEIVED

Property Stamped  
Acquisition database  
Receiving Report  
Serials Check-In

HV  
 CA  
       
     

12-10-92  
9-22-92  
      
    

LOCATION

donor - Eppin  
Ready Reference  
Reference  
Circulating  
Atlas/Maps Stand  
Periodicals  
Media Cabinet  
Technical Services

OSPIC COLLECTION LIST

HV

12-10-92

CATALOGUED

Call Number

INPUT

QUALITY CONTROL

Original/Full Record  
Errors Corrected  
Frequency Report

PROCESSED

Spine label  
Card & Pocket  
Reference Label  
Ready Reference Dot  
Bound

2017

**ARLIS Call Number:**

VID-00390

217

217. 217. Water toxicity in Prince William Sound  
[videorecording]. (Exxon).  
Note: Int.

2017

ARLIS Call Number:  
VID-00390

MATERIALS PIPELINE

RECEIVED  
DEC 10 1992

Oil Spill Public Information Center  
215 O Street  
Anchorage, AK 99501

YES/NO

INITIALS

TITLE Water Toxicity in PWS

RECEIVED

Property Stamped  
Acquisition database  
Receiving Report  
Serials Check-In

HV  
ON

12-10-92  
9-22-92

LOCATION

Ready Reference  
Reference  
Circulating  
Atlas/Maps Stand  
Periodicals  
Media Cabinet  
Technical Services

OSPIC COLLECTION LIST

HV

12-10-92

CATALOGUED

Call Number

INPUT

QUALITY CONTROL

Original/Full Record  
Errors Corrected  
Frequency Report

PROCESSED

Spine label  
Card & Pocket  
Reference Label  
Ready Reference Dot  
Bound

2017

**ARLIS Call Number:**

VID-00391

218

218. 218. Exxon LCV's Hit the Valdez Beaches [videorecording].  
(Exxon).  
Note: Int.

2017

ARLIS Call Number:

VID-00391

MATERIALS PIPELINE

RECEIVED  
DEC 10 1992

Oil Spill Public Information Center  
845 G Street  
Anchorage, AK 99501

	YES/NO	INITIALS	DATE
TITLE <u>Exxon LCV's Hit W. Voldeg Beaches</u>			
RECEIVED			
Property Stamped	<input checked="" type="checkbox"/>	ltv	12-10-92
Acquisition database	<input checked="" type="checkbox"/>	CAJ	9-22-92
Receiving Report	<input type="checkbox"/>		
Serials Check-In	<input type="checkbox"/>		
LOCATION <u>down - Exxon</u>			
Ready Reference	<input type="checkbox"/>		
Reference	<input type="checkbox"/>		
Circulating	<input type="checkbox"/>		
Atlas/Maps Stand	<input type="checkbox"/>		
Periodicals	<input type="checkbox"/>		
Media Cabinet	<input checked="" type="checkbox"/>		
Technical Services	<input type="checkbox"/>		
OSPIC COLLECTION LIST	<input checked="" type="checkbox"/>	ltv	12-10-92
CATALOGUED			
Call Number	<input type="checkbox"/>		
	<input type="checkbox"/>		
	<input type="checkbox"/>		
	<input type="checkbox"/>		
INPUT	<input type="checkbox"/>		
QUALITY CONTROL			
Original/Full Record	<input type="checkbox"/>		
Errors Corrected	<input type="checkbox"/>		
Frequency Report	<input type="checkbox"/>		
PROCESSED			
Spine label	<input type="checkbox"/>		
Card & Pocket	<input type="checkbox"/>		
Reference Label	<input type="checkbox"/>		
Ready Reference Dot	<input type="checkbox"/>		
Bound	<input type="checkbox"/>		

2017

**ARLIS Call Number:**

VID-00392

219

219. 219. Prince William herring catch sets modern record  
[videorecording]. (Exxon).  
Note: Int.

RECEIVED  
DEC 10 1992

Oil Spill Public Information Center  
645 G Street  
Anchorage, AK 99501

2017

ARLIS Call Number:  
VID-00392

MATERIALS PIPELINE

TITLE	YES/NO	INITIALS	DATE
<u>Purice William Harrington Cotel Set Modern Record</u>			
RECEIVED			
Property Stamped	<input checked="" type="checkbox"/>	HV	12-10-92
Acquisition database	<input checked="" type="checkbox"/>	CAH	9-22-92
Receiving Report	<input type="checkbox"/>		
Serials Check-In	<input type="checkbox"/>		
LOCATION <u>donor - Exxon</u>			
Ready Reference	<input type="checkbox"/>		
Reference	<input type="checkbox"/>		
Circulating	<input type="checkbox"/>		
Atlas/Maps Stand	<input type="checkbox"/>		
Periodicals	<input type="checkbox"/>		
Media Cabinet	<input checked="" type="checkbox"/>		
Technical Services	<input type="checkbox"/>		
OSPIC COLLECTION LIST	<input checked="" type="checkbox"/>	HV	12-10-92
CATALOGUED			
Call Number	<input type="checkbox"/>		
	<input type="checkbox"/>		
	<input type="checkbox"/>		
	<input type="checkbox"/>		
INPUT	<input type="checkbox"/>		
QUALITY CONTROL			
Original/Full Record	<input type="checkbox"/>		
Errors Corrected	<input type="checkbox"/>		
Frequency Report	<input type="checkbox"/>		
PROCESSED			
Spine label	<input type="checkbox"/>		
Card & Pocket	<input type="checkbox"/>		
Reference Label	<input type="checkbox"/>		
Ready Reference Dot	<input type="checkbox"/>		
Bound	<input type="checkbox"/>		



2017

**ARLIS Call Number:**

VID-00393

220

220. 220. Alaskan environmental recovery in Prince William Sound  
[videorecording]. (Exxon).  
Note: Int.

2017

ARLIS Call Number:

VID-00393

MATERIALS PIPELINE

RECEIVED  
DEC 10 1992

Oil Spill Public Information Center  
648 G Street  
Prudhoe Bay, AK 99501

	YES/NO	INITIALS	DATE
TITLE <u>Alaska Environmental Recovery in PWS</u>			
RECEIVED			
Property Stamped	<input checked="" type="checkbox"/>	HV	12-10-92
Acquisition database	<input checked="" type="checkbox"/>	CA	9-22-92
Receiving Report	<input type="checkbox"/>		
Serials Check-In	<input type="checkbox"/>		
LOCATION <u>donor - Exxon</u>			
Ready Reference	<input type="checkbox"/>		
Reference	<input type="checkbox"/>		
Circulating	<input type="checkbox"/>		
Atlas/Maps Stand	<input type="checkbox"/>		
Periodicals	<input type="checkbox"/>		
Media Cabinet	<input checked="" type="checkbox"/>		
Technical Services	<input type="checkbox"/>		
OSPIC COLLECTION LIST	<input checked="" type="checkbox"/>	HV	12-10-92
CATALOGUED			
Call Number			
INPUT			
QUALITY CONTROL			
Original/Full Record	<input type="checkbox"/>		
Errors Corrected	<input type="checkbox"/>		
Frequency Report	<input type="checkbox"/>		
PROCESSED			
Spine label	<input type="checkbox"/>		
Card & Pocket	<input type="checkbox"/>		
Reference Label	<input type="checkbox"/>		
Ready Reference Dot	<input type="checkbox"/>		
Bound	<input type="checkbox"/>		

2017

**ARLIS Call Number:**

VID-00394

221

221. 221. Morale among workers is high on Prince William Sound  
[videorecording]. (Exxon).  
Note: Int.

2017

ARLIS Call Number:

VID-00394

MATERIALS PIPELINE

RECEIVED  
DEC 10 1992

Oil Spill Public Information Center  
848 G Street  
Anchorage, AK 99501

	YES/NO	INITIALS	DATE
TITLE <u>Morale Among Workers is High on PWS</u>			
RECEIVED			
Property Stamped	<input checked="" type="checkbox"/>	HV	12-10-92
Acquisition database	<input checked="" type="checkbox"/>	CA	9-22-92
Receiving Report	<input type="checkbox"/>		
Serials Check-In	<input type="checkbox"/>		
LOCATION <u>done - Eppm</u>			
Ready Reference	<input type="checkbox"/>		
Reference	<input type="checkbox"/>		
Circulating	<input type="checkbox"/>		
Atlas/Maps Stand	<input type="checkbox"/>		
Periodicals	<input type="checkbox"/>		
Media Cabinet	<input checked="" type="checkbox"/>		
Technical Services	<input type="checkbox"/>		
OSPIC COLLECTION LIST	<input checked="" type="checkbox"/>	HV	12-10-92
CATALOGUED			
Call Number	<input type="checkbox"/>		
	<input type="checkbox"/>		
	<input type="checkbox"/>		
	<input type="checkbox"/>		
INPUT	<input type="checkbox"/>		
QUALITY CONTROL			
Original/Full Record	<input type="checkbox"/>		
Errors Corrected	<input type="checkbox"/>		
Frequency Report	<input type="checkbox"/>		
PROCESSED			
Spine label	<input type="checkbox"/>		
Card & Pocket	<input type="checkbox"/>		
Reference Label	<input type="checkbox"/>		
Ready Reference Dot	<input type="checkbox"/>		
Bound	<input type="checkbox"/>		

2017

**ARLIS Call Number:**

VID-00395

222

222. 222. Moving the Exxon Valdez [videorecording]. (Exxon).  
Note: Int.

2017

ARLIS Call Number:

VID-00395

MATERIALS PIPELINE

RECEIVED  
DEC 14 1992

Oil Spill Public Information Center  
645 G Street  
ANCHORAGE, AK 99501  
DATE

YES/NO

INITIALS

DATE

TITLE Moving the Exxon Valdez

RECEIVED

Property Stamped	<input checked="" type="checkbox"/>	HV	12-14-92
Acquisition database	<input checked="" type="checkbox"/>	OH	9-22-92
Receiving Report	<input type="checkbox"/>		
Serials Check-In	<input type="checkbox"/>		

LOCATION

down - Exxon

Ready Reference	<input type="checkbox"/>		
Reference	<input type="checkbox"/>		
Circulating	<input type="checkbox"/>		
Atlas/Maps Stand	<input type="checkbox"/>		
Periodicals	<input type="checkbox"/>		
Media Cabinet	<input checked="" type="checkbox"/>		
Technical Services	<input type="checkbox"/>		

OSPIC COLLECTION LIST

<input checked="" type="checkbox"/>	HV	12-14-92
-------------------------------------	----	----------

CATALOGUED

Call Number	<input type="checkbox"/>		
	<input type="checkbox"/>		
	<input type="checkbox"/>		
	<input type="checkbox"/>		

INPUT

<input type="checkbox"/>		
--------------------------	--	--

QUALITY CONTROL

Original/Full Record	<input type="checkbox"/>		
Errors Corrected	<input type="checkbox"/>		
Frequency Report	<input type="checkbox"/>		

PROCESSED

Spine label	<input type="checkbox"/>		
Card & Pocket	<input type="checkbox"/>		
Reference Label	<input type="checkbox"/>		
Ready Reference Dot	<input type="checkbox"/>		
Bound	<input type="checkbox"/>		

2017

**ARLIS Call Number:**

VID-00396

223

223. 223. Fishing frenzy [videorecording]. (Exxon).  
Note: Int.

2017  
**ARLIS Call Number:**  
 VID-00396

MATERIALS PIPELINE

**RECEIVED**  
 DEC 14 1992

Oil Spill Public Information Center  
 645 G Street  
 Anchorage, AK 99501

=====

YES/NO                      INITIALS                      DATE

=====

TITLE Fishing Trench

RECEIVED

Property Stamped	<input checked="" type="checkbox"/>	<u>HV</u>	<u>12-14-92</u>
Acquisition database	<input checked="" type="checkbox"/>	<u>CAA</u>	<u>9-22-92</u>
Receiving Report	<input type="checkbox"/>	<u>      </u>	<u>      </u>
Serials Check-In	<input type="checkbox"/>	<u>      </u>	<u>      </u>

LOCATION down - Egan

Ready Reference	<input type="checkbox"/>	<u>      </u>	<u>      </u>
Reference	<input type="checkbox"/>	<u>      </u>	<u>      </u>
Circulating	<input type="checkbox"/>	<u>      </u>	<u>      </u>
Atlas/Maps Stand	<input type="checkbox"/>	<u>      </u>	<u>      </u>
Periodicals	<input type="checkbox"/>	<u>      </u>	<u>      </u>
Media Cabinet	<input checked="" type="checkbox"/>	<u>      </u>	<u>      </u>
Technical Services	<input type="checkbox"/>	<u>      </u>	<u>      </u>

OSPIC COLLECTION LIST  HV 12-14-92

CATALOGUED

Call Number

INPUT

QUALITY CONTROL

Original/Full Record	<input type="checkbox"/>	<u>      </u>	<u>      </u>
Errors Corrected	<input type="checkbox"/>	<u>      </u>	<u>      </u>
Frequency Report	<input type="checkbox"/>	<u>      </u>	<u>      </u>

PROCESSED

Spine label	<input type="checkbox"/>	<u>      </u>	<u>      </u>
Card & Pocket	<input type="checkbox"/>	<u>      </u>	<u>      </u>
Reference Label	<input type="checkbox"/>	<u>      </u>	<u>      </u>
Ready Reference Dot	<input type="checkbox"/>	<u>      </u>	<u>      </u>
Bound	<input type="checkbox"/>	<u>      </u>	<u>      </u>



2017

**ARLIS Call Number:**

VID-00397

224

224. 224. Alaska tourist season booms [videorecording]. (Exxon).  
Note: Int.

2017

ARLIS Call Number:

VID-00397

MATERIALS PIPELINE

RECEIVED  
DEC 14 1992

Oil Spill Public Information Center  
645 G Street  
Anchorage, AK 99501

YES/NO

INITIALS

DATE

TITLE Alaska Tourist Season Returns

RECEIVED

- Property Stamped
- Acquisition database
- Receiving Report
- Serials Check-In

<input checked="" type="checkbox"/>	<u>14V</u>	<u>12-10-92</u>
<input checked="" type="checkbox"/>	<u>CH</u>	<u>9-22-92</u>
<input type="checkbox"/>	<u>—</u>	<u>—</u>
<input type="checkbox"/>	<u>—</u>	<u>—</u>

LOCATION

Donor - Exxon

- Ready Reference
- Reference
- Circulating
- Atlas/Maps Stand
- Periodicals
- Media Cabinet
- Technical Services

<input type="checkbox"/>	<input type="checkbox"/>	<input type="checkbox"/>
<input type="checkbox"/>	<input type="checkbox"/>	<input type="checkbox"/>
<input type="checkbox"/>	<input type="checkbox"/>	<input type="checkbox"/>
<input type="checkbox"/>	<input type="checkbox"/>	<input type="checkbox"/>
<input checked="" type="checkbox"/>	<input type="checkbox"/>	<input type="checkbox"/>
<input type="checkbox"/>	<input type="checkbox"/>	<input type="checkbox"/>

OSPIC COLLECTION LIST

<input checked="" type="checkbox"/>	<u>14V</u>	<u>12-10-92</u>
-------------------------------------	------------	-----------------

CATALOGUED

Call Number

<input type="checkbox"/>	<input type="checkbox"/>	<input type="checkbox"/>
<input type="checkbox"/>	<input type="checkbox"/>	<input type="checkbox"/>
<input type="checkbox"/>	<input type="checkbox"/>	<input type="checkbox"/>
<input type="checkbox"/>	<input type="checkbox"/>	<input type="checkbox"/>

INPUT

<input type="checkbox"/>	<input type="checkbox"/>	<input type="checkbox"/>
--------------------------	--------------------------	--------------------------

QUALITY CONTROL

- Original/Full Record
- Errors Corrected
- Frequency Report

<input type="checkbox"/>	<input type="checkbox"/>	<input type="checkbox"/>
<input type="checkbox"/>	<input type="checkbox"/>	<input type="checkbox"/>
<input type="checkbox"/>	<input type="checkbox"/>	<input type="checkbox"/>

PROCESSED

- Spine label
- Card & Pocket
- Reference Label
- Ready Reference Dot
- Bound

<input type="checkbox"/>	<input type="checkbox"/>	<input type="checkbox"/>
<input type="checkbox"/>	<input type="checkbox"/>	<input type="checkbox"/>
<input type="checkbox"/>	<input type="checkbox"/>	<input type="checkbox"/>
<input type="checkbox"/>	<input type="checkbox"/>	<input type="checkbox"/>

2017

**ARLIS Call Number:**

VID-00398

225

225. 225. Outdoor magazine: Prince William Sound revisited  
[videorecording].  
Note: Int.

2017

ARLIS Call Number:

VID-00398

MATERIALS PIPELINE

RECEIVED  
DEC 14 1992

Oil Spill Public Information Center  
848 G. Street  
Barrow, AK 99501

YES/NO

INITIALS

TITLE PWS Revisited

RECEIVED

Property Stamped  
Acquisition database  
Receiving Report  
Serials Check-In

HW  
CAH  
      
    

12-14-92  
9-22-92  
      
    

LOCATION

down - EXON  
Ready Reference  
Reference  
Circulating  
Atlas/Maps Stand  
Periodicals  
Media Cabinet  
Technical Services

OSPIC COLLECTION LIST

HW

12-14-92

CATALOGUED

Call Number

INPUT

QUALITY CONTROL

Original/Full Record  
Errors Corrected  
Frequency Report

PROCESSED

Spine label  
Card & Pocket  
Reference Label  
Ready Reference Dot  
Bound

VERIFY NOT  
COPYRIGHT  
PROTECTED

2017

**ARLIS Call Number:**

VID-00399

226

226. 226. Interview with Dr. J. Baker and Dr. R. Clark: the insiders [videorecording]. (Exxon).  
Note: Int.

CHECK FOR  
COPYRIGHT  
PROTECTION

2017

ARLIS Call Number:

VID-00399

MATERIALS PIPELINE

RECEIVED  
DEC 14 1992

Oil Spill Public Information Center  
648 G Street  
Anchorage, AK 99501

	YES/NO	INITIALS	DATE
TITLE	<i>Interviews with Dr. J. Baker &amp; Dr. R. Clark</i>		
RECEIVED			
Property Stamped	<input checked="" type="checkbox"/>	<i>HV</i>	<i>12-14-92</i>
Acquisition database	<input checked="" type="checkbox"/>	<i>CA</i>	<i>9-22-92</i>
Receiving Report	<input type="checkbox"/>	<input type="checkbox"/>	<input type="checkbox"/>
Serials Check-In	<input type="checkbox"/>	<input type="checkbox"/>	<input type="checkbox"/>
LOCATION	<i>done - Exxon</i>		
Ready Reference	<input type="checkbox"/>	<input type="checkbox"/>	<input type="checkbox"/>
Reference	<input type="checkbox"/>	<input type="checkbox"/>	<input type="checkbox"/>
Circulating	<input type="checkbox"/>	<input type="checkbox"/>	<input type="checkbox"/>
Atlas/Maps Stand	<input type="checkbox"/>	<input type="checkbox"/>	<input type="checkbox"/>
Periodicals	<input type="checkbox"/>	<input type="checkbox"/>	<input type="checkbox"/>
Media Cabinet	<input checked="" type="checkbox"/>	<input type="checkbox"/>	<input type="checkbox"/>
Technical Services	<input type="checkbox"/>	<input type="checkbox"/>	<input type="checkbox"/>
OSPIC COLLECTION LIST	<input checked="" type="checkbox"/>	<i>HV</i>	<i>12-14-92</i>
CATALOGUED	<input type="checkbox"/>	<input type="checkbox"/>	<input type="checkbox"/>
Call Number	<input type="checkbox"/>	<input type="checkbox"/>	<input type="checkbox"/>
INPUT	<input type="checkbox"/>	<input type="checkbox"/>	<input type="checkbox"/>
QUALITY CONTROL	<input type="checkbox"/>	<input type="checkbox"/>	<input type="checkbox"/>
Original/Full Record	<input type="checkbox"/>	<input type="checkbox"/>	<input type="checkbox"/>
Errors Corrected	<input type="checkbox"/>	<input type="checkbox"/>	<input type="checkbox"/>
Frequency Report	<input type="checkbox"/>	<input type="checkbox"/>	<input type="checkbox"/>
PROCESSED	<input type="checkbox"/>	<input type="checkbox"/>	<input type="checkbox"/>
Spine label	<input type="checkbox"/>	<input type="checkbox"/>	<input type="checkbox"/>
Card & Pocket	<input type="checkbox"/>	<input type="checkbox"/>	<input type="checkbox"/>
Reference Label	<input type="checkbox"/>	<input type="checkbox"/>	<input type="checkbox"/>
Ready Reference Dot	<input type="checkbox"/>	<input type="checkbox"/>	<input type="checkbox"/>
Bound	<input type="checkbox"/>	<input type="checkbox"/>	<input type="checkbox"/>

2017

**ARLIS Call Number:**

VID-00400

194

194. 194. Alaska State Archives Video No. 0330.  
Note: Int.

VID 400-  
406

---

330

2017  
**ARLIS Call Number:**  
VID-00400

MATERIALS PIPELINE

RECEIVED  
AUG 26 1992

Oil Spill Public Information Center  
645 G Street  
Ketchikan, AK 99901

YES/NO

INITIALS

TITLE VIDEOTAPE # 330

RECEIVED

Property Stamped	<input checked="" type="checkbox"/>	<u>HV</u>	<u>8-26-92</u>
Acquisition database	<input checked="" type="checkbox"/>	<u>CH</u>	<u>8-26-92</u>
Receiving Report	<input type="checkbox"/>	<u>    </u>	<u>    </u>
Serials Check-In	<input type="checkbox"/>	<u>    </u>	<u>    </u>
DONATION - AK STATE ARCHIVES			

LOCATION

Ready Reference	<u>    </u>	<u>    </u>	<u>    </u>
Reference	<u>    </u>	<u>    </u>	<u>    </u>
Circulating	<u>    </u>	<u>    </u>	<u>    </u>
Atlas/Maps Stand	<u>    </u>	<u>    </u>	<u>    </u>
Periodicals	<u>    </u>	<u>    </u>	<u>    </u>
Media Cabinet	<u>    </u>	<u>    </u>	<u>    </u>
Technical Services	<u>    </u>	<u>    </u>	<u>    </u>

INTERIM DATABASE  
~~OSPIC COLLECTION LIST~~

CATALOGUED

Call Number	<u>    </u>	<u>    </u>	<u>    </u>
	<u>    </u>	<u>    </u>	<u>    </u>
	<u>    </u>	<u>    </u>	<u>    </u>
	<u>    </u>	<u>    </u>	<u>    </u>

INPUT

QUALITY CONTROL

Original/Full Record	<u>    </u>	<u>    </u>	<u>    </u>
Errors Corrected	<u>    </u>	<u>    </u>	<u>    </u>
Frequency Report	<u>    </u>	<u>    </u>	<u>    </u>

PROCESSED

Spine label	<u>    </u>	<u>    </u>	<u>    </u>
Card & Pocket	<u>    </u>	<u>    </u>	<u>    </u>
Reference Label	<u>    </u>	<u>    </u>	<u>    </u>
Ready Reference Dot	<u>    </u>	<u>    </u>	<u>    </u>
Bound	<u>    </u>	<u>    </u>	<u>    </u>



2017

**ARLIS Call Number:**

VID-00401

195

195. 195. Alaska State Archives Video No. 0331.  
Note: Int.

331

RECEIVED  
AUG 26 1992

2017  
ARLIS Call Number:  
VID-00401

MATERIALS PIPELINE

Oil Spill Public Information Center  
0.15 G Street  
Anchorage, AK 99501

YES/NO

INITIALS

DATE

TITLE VIDEOTAPE # 331

RECEIVED

Property Stamped

HV  
CH

8-26-92  
8-26-92

Acquisition database

---

---

Receiving Report

---

---

Serials Check-In

---

---

DONATION - AK STATE ARCHIVES

LOCATION

Ready Reference

---

---

---

Reference

---

---

---

Circulating

---

---

---

Atlas/Maps Stand

---

---

---

Periodicals

---

---

---

Media Cabinet

---

---

---

Technical Services

---

---

---

INTERIM DATABASE

OSPIC COLLECTION LIST

---

---

---

CATALOGUED

Call Number

---

---

---

---

---

---

---

---

---

---

---

---

INPUT

---

---

---

QUALITY CONTROL

Original/Full Record

---

---

---

Errors Corrected

---

---

---

Frequency Report

---

---

---

PROCESSED

Spine label

---

---

---

Card & Pocket

---

---

---

Reference Label

---

---

---

Ready Reference Dot

---

---

---

Bound

2017

**ARLIS Call Number:**

VID-00402

197

197. 197. Alaska State Archives Video No. 0333.  
Note: Int.

333

RECEIVED  
AUG 26 1992

2017  
ARLIS Call Number:  
VID-00402

MATERIALS PIPELINE

Oil Spill Public Information Center  
645 G Street  
Anchorage, AK 99501

===== YES/NO INITIALS DATE =====

TITLE VIDEOTAPE # 333

RECEIVED

Property Stamped	<u>✓</u>	<u>HV</u>	<u>8-26-92</u>
Acquisition database	<u>✓</u>	<u>CH</u>	<u>8-26-92</u>
Receiving Report	<u>—</u>	<u>—</u>	<u>—</u>
Serials Check-In	<u>—</u>	<u>—</u>	<u>—</u>
<u>DONATION - AK STATE ARCHIVES</u>			

LOCATION

Ready Reference	<u>—</u>	<u>—</u>	<u>—</u>
Reference	<u>—</u>	<u>—</u>	<u>—</u>
Circulating	<u>—</u>	<u>—</u>	<u>—</u>
Atlas/Maps Stand	<u>—</u>	<u>—</u>	<u>—</u>
Periodicals	<u>—</u>	<u>—</u>	<u>—</u>
Media Cabinet	<u>—</u>	<u>—</u>	<u>—</u>
Technical Services	<u>—</u>	<u>—</u>	<u>—</u>

OSPIC ~~COLLECTION LIST~~ INTERIM DATABASE

CATALOGUED

Call Number	<u>—</u>	<u>—</u>	<u>—</u>
	<u>—</u>	<u>—</u>	<u>—</u>
	<u>—</u>	<u>—</u>	<u>—</u>
	<u>—</u>	<u>—</u>	<u>—</u>

INPUT

— — —

QUALITY CONTROL

Original/Full Record	<u>—</u>	<u>—</u>	<u>—</u>
Errors Corrected	<u>—</u>	<u>—</u>	<u>—</u>
Frequency Report	<u>—</u>	<u>—</u>	<u>—</u>

PROCESSED

Spine label	<u>—</u>	<u>—</u>	<u>—</u>
Card & Pocket	<u>—</u>	<u>—</u>	<u>—</u>
Reference Label	<u>—</u>	<u>—</u>	<u>—</u>
Ready Reference Dot	<u>—</u>	<u>—</u>	<u>—</u>
Bound	<u>—</u>	<u>—</u>	<u>—</u>

2017

**ARLIS Call Number:**

VID-00403

196

196. 196. Alaska State Archives Video No. 0332.  
Note: Int.

332

2017

ARLIS Call Number:

VID-00403

MATERIALS PIPELINE

RECEIVED  
AUG 26 1992

On-Site Public Information Center  
INITIALS 45 C SIDAME  
Anchorage, AK 99501

YES/NO

TITLE VIDEOTAPE # 332

RECEIVED

Property Stamped	<input checked="" type="checkbox"/>	HV	8-26-92
Acquisition database	<input checked="" type="checkbox"/>	CH	8-26-92
Receiving Report	<input type="checkbox"/>		
Serials Check-In	<input type="checkbox"/>		
Donation - AK STATE ARCHIVES			

LOCATION

Ready Reference	_____	_____	_____
Reference	_____	_____	_____
Circulating	_____	_____	_____
Atlas/Maps Stand	_____	_____	_____
Periodicals	_____	_____	_____
Media Cabinet	_____	_____	_____
Technical Services	_____	_____	_____

OSPIC ~~COLLECTION LIST~~ INTERIM DATABASE

CATALOGUED

Call Number	_____	_____	_____
	_____	_____	_____
	_____	_____	_____
	_____	_____	_____

INPUT

\_\_\_\_\_

QUALITY CONTROL

Original/Full Record	_____	_____	_____
Errors Corrected	_____	_____	_____
Frequency Report	_____	_____	_____

PROCESSED

Spine label	_____	_____	_____
Card & Pocket	_____	_____	_____
Reference Label	_____	_____	_____
Ready Reference Dot	_____	_____	_____
Bound	_____	_____	_____

