



ZONING DISTRICTS MAP

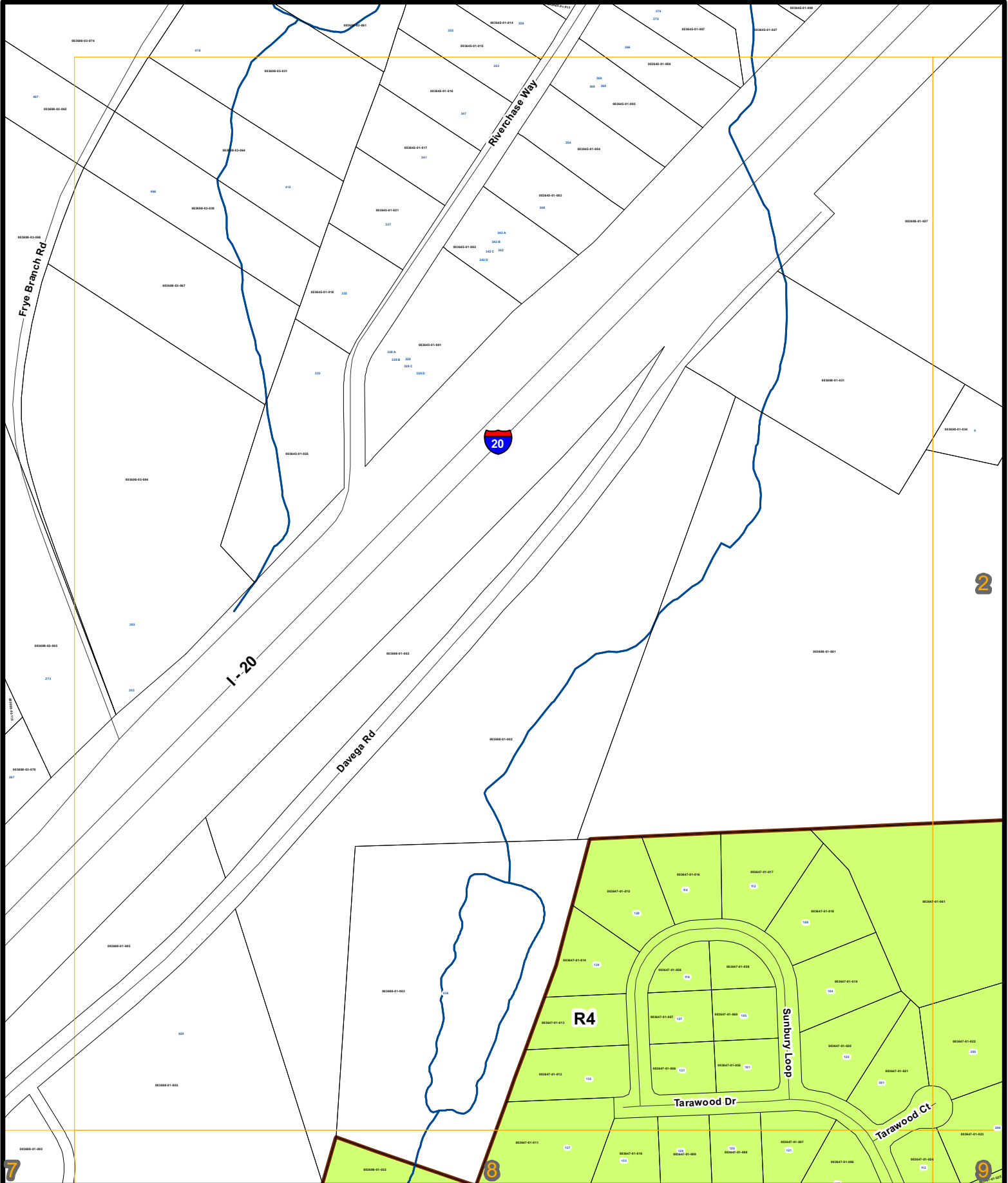
Address Points/TMS Numbers



0 80 160 320 480 640 Feet

Printed December 23, 2014

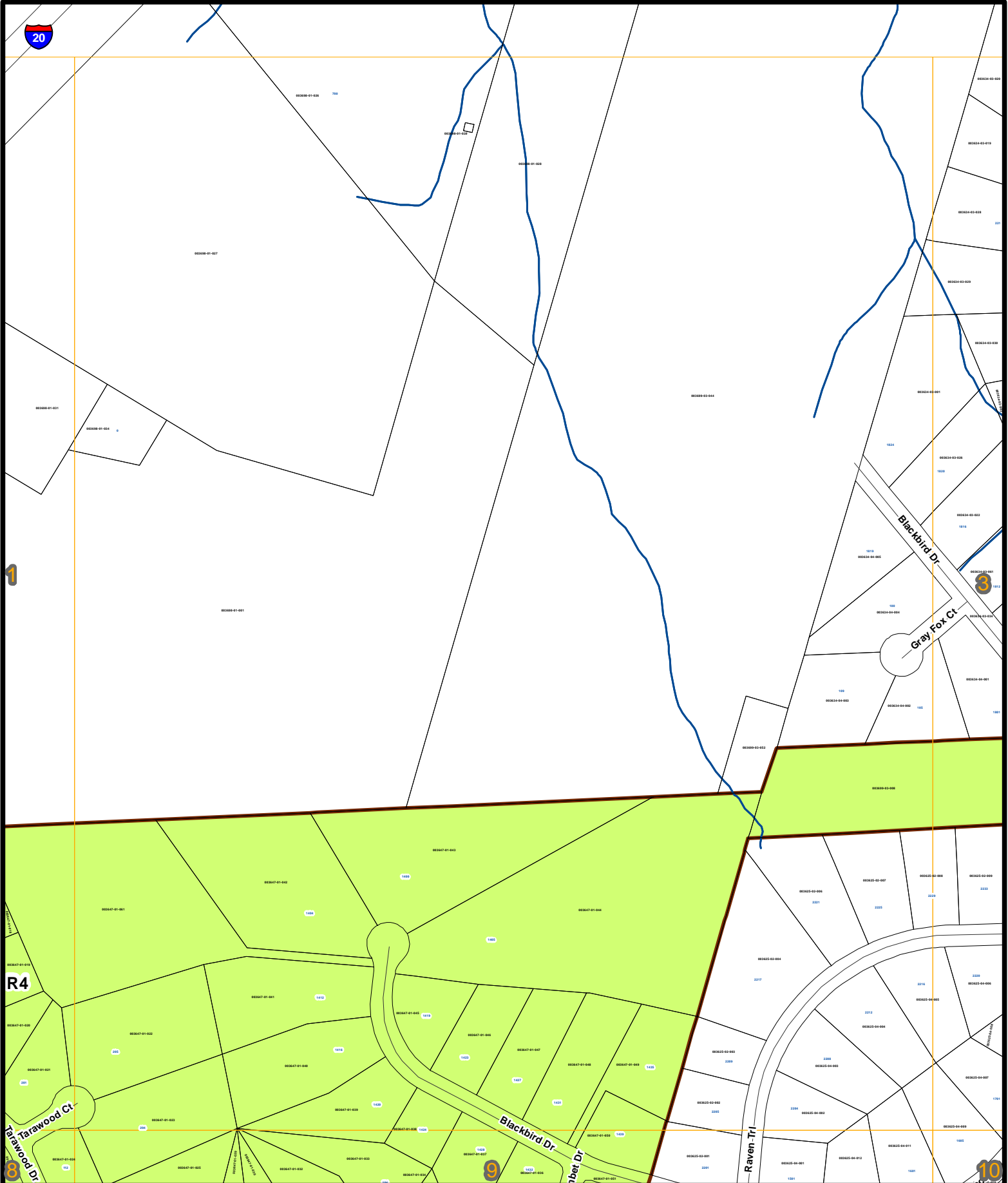
Parcel coverage, roadway, railroad, hydrology, and address data provided by Lexington County. Address Points created March 16, 2012





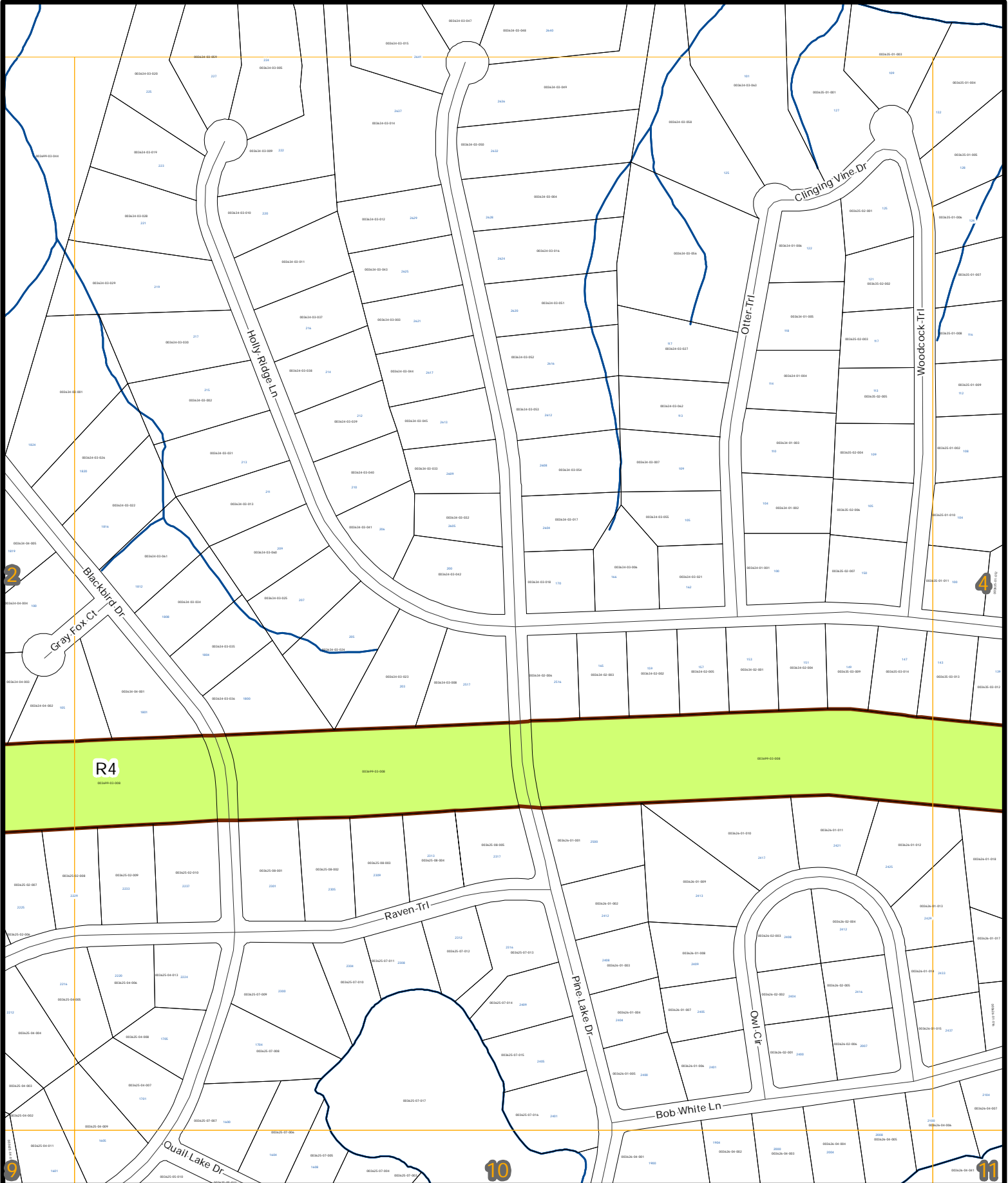

0 80 160 320 480 640 Feet Printed December 23, 2014


Parcel coverage, roadway, railroad, hydrology, and address data provided by Lexington County. Address Points created March 16, 2012



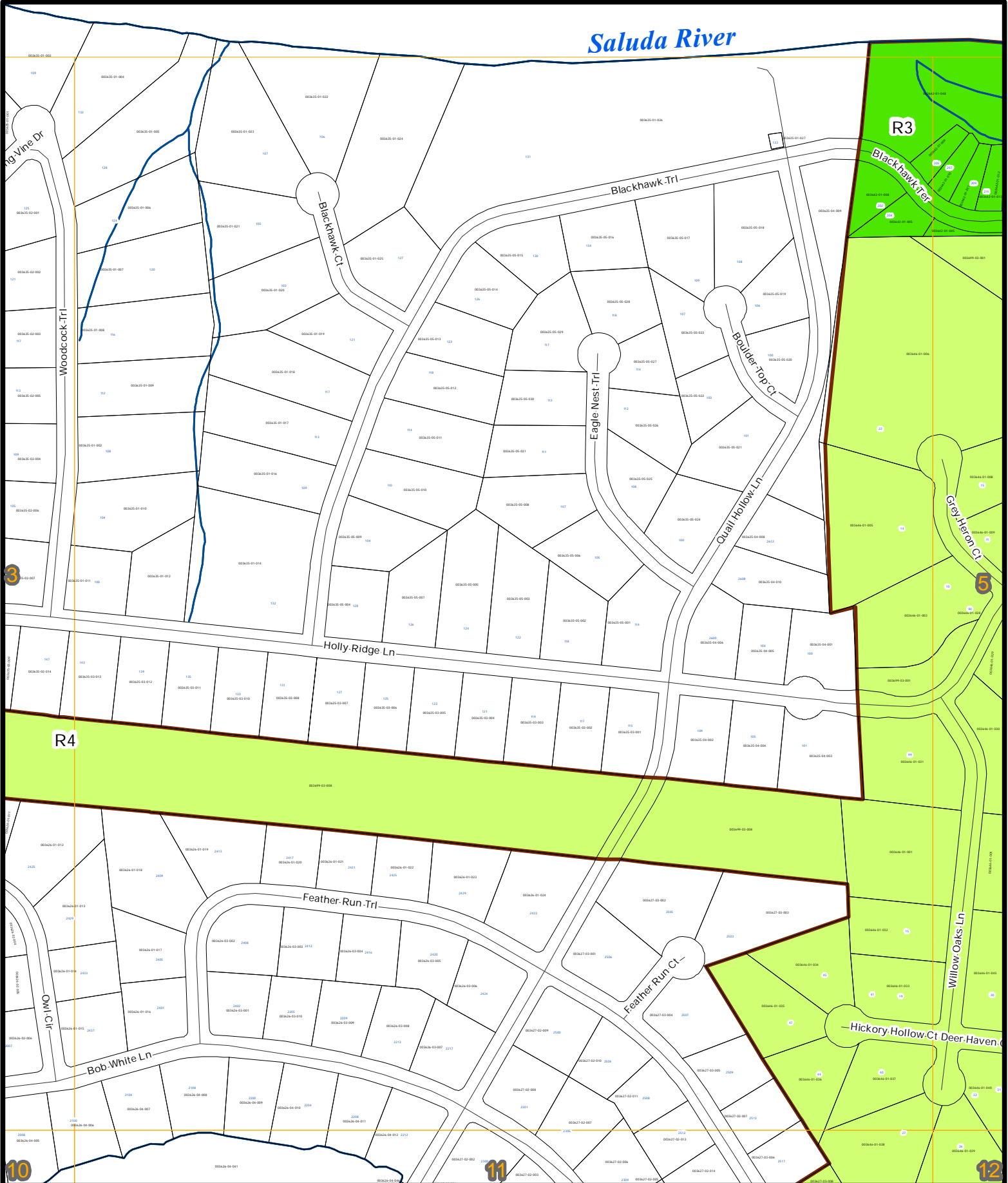


Parcel coverage, roadway, railroad, hydrology, and address data provided by Lexington County. Address Points created March 16, 2012





Parcel coverage, roadway, railroad, hydrology, and address data provided by Lexington County. Address Points created March 16, 2012

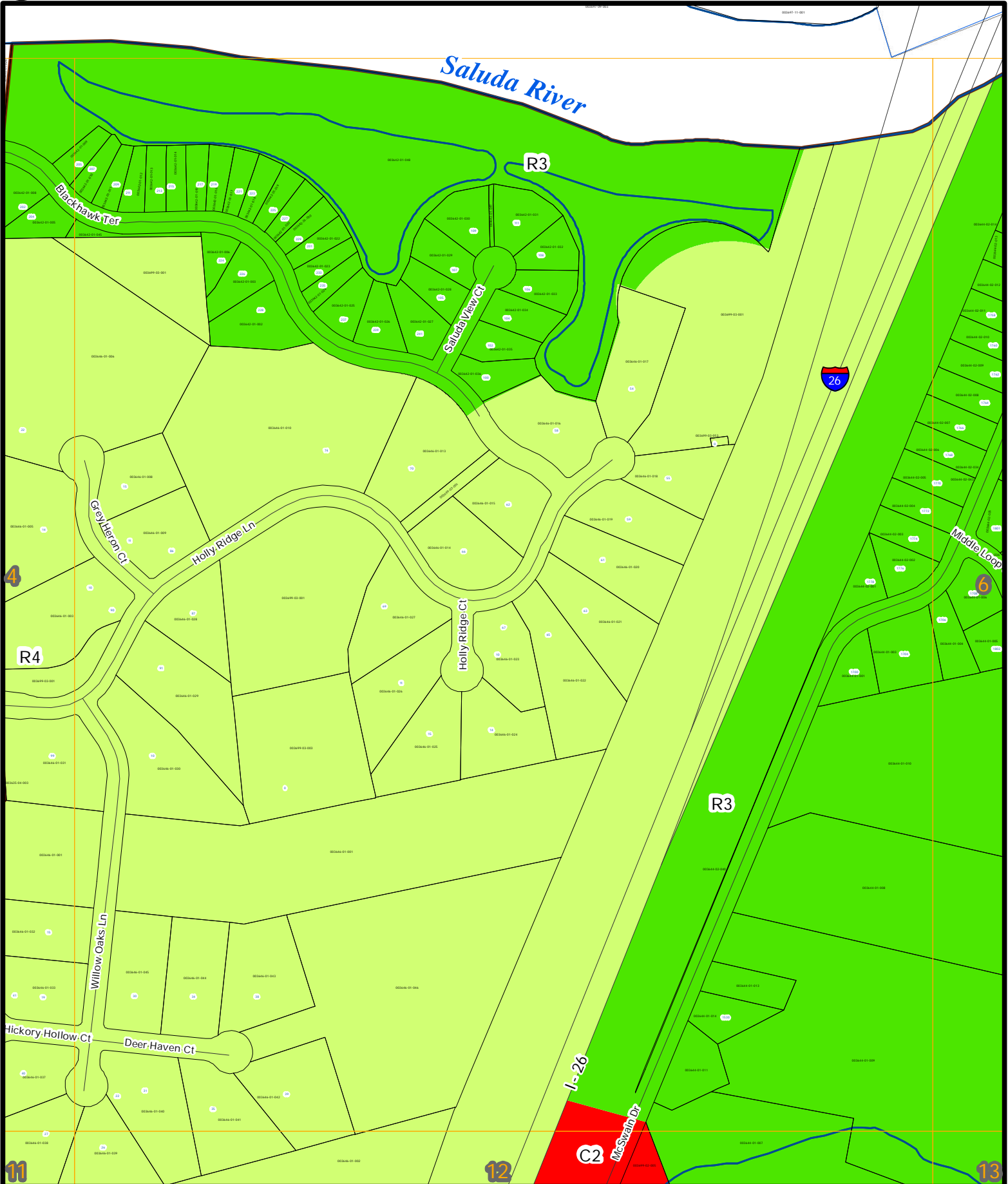




0 80 160 320 480 640 Feet

Printed December 23, 2014

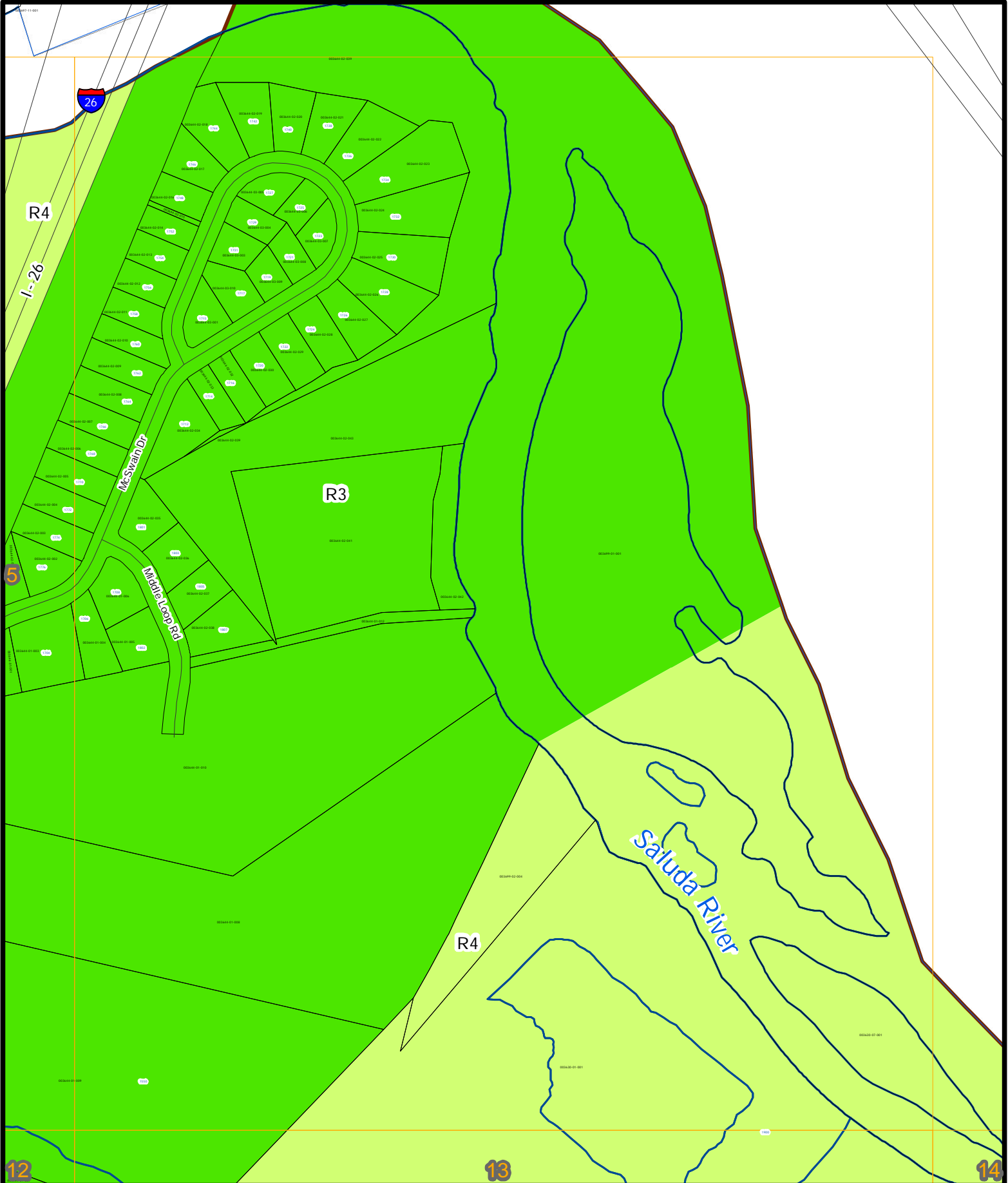
Parcel coverage, roadway, railroad, hydrology,
and address data provided by Lexington County.
Address Points created March 16, 2012





0 80 160 320 480 640 Feet Printed December 23, 2014

Parcel coverage, roadway, railroad, hydrology,
 and address data provided by Lexington County.
 Address Points created March 16, 2012

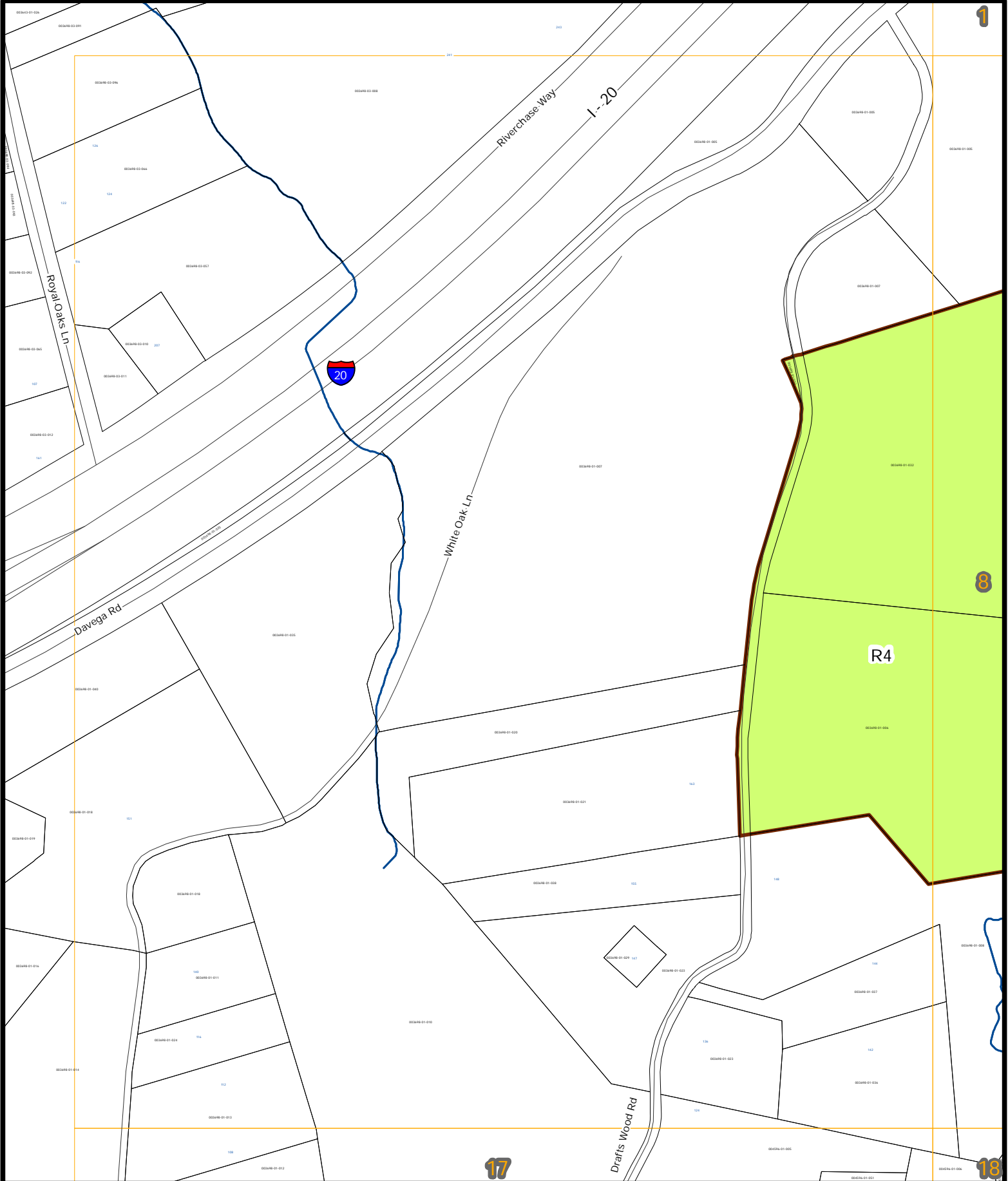




0 80 160 320 480 640 Feet

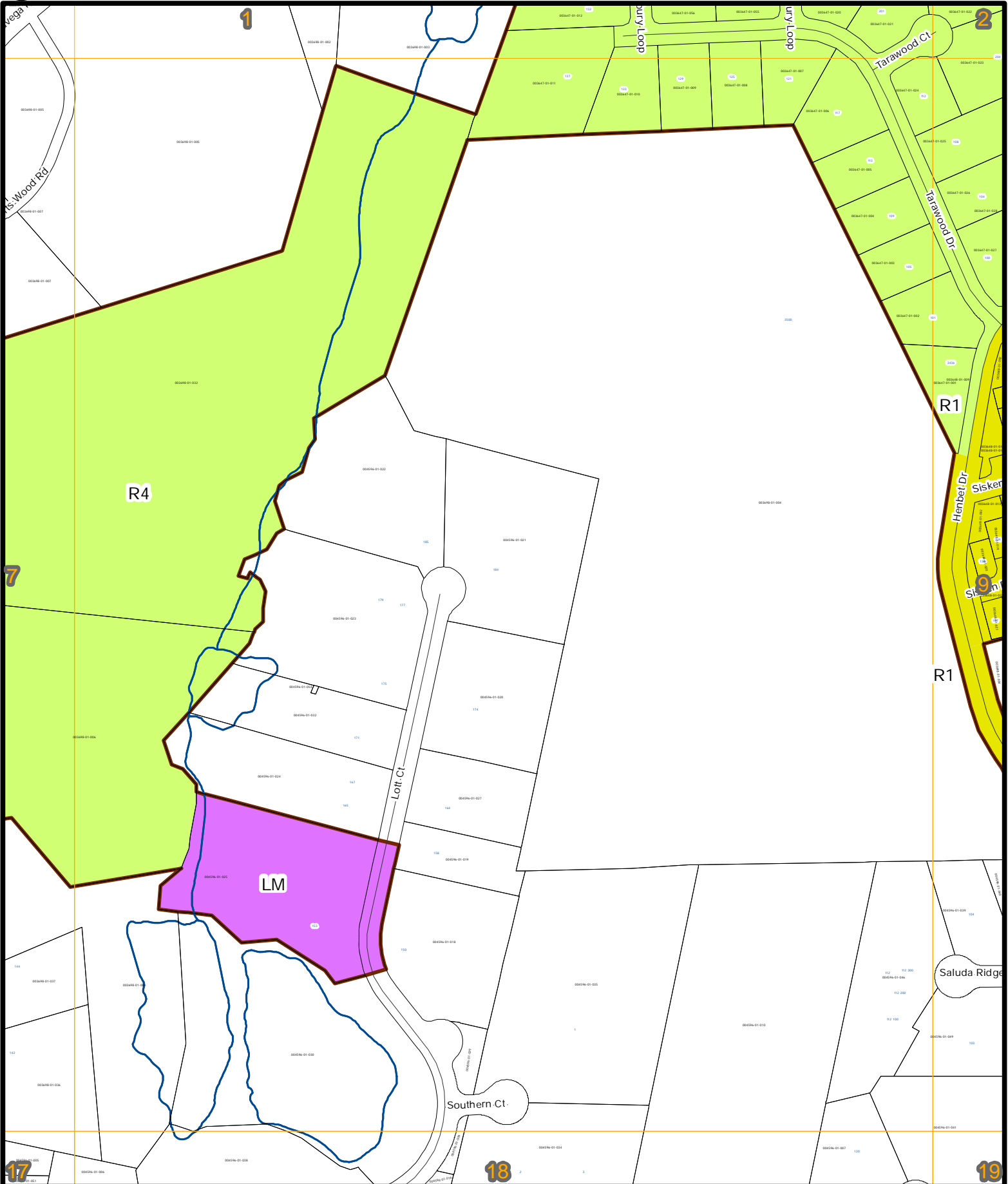

Printed December 23, 2014


Parcel coverage, roadway, railroad, hydrology, and address data provided by Lexington County. Address Points created March 16, 2012





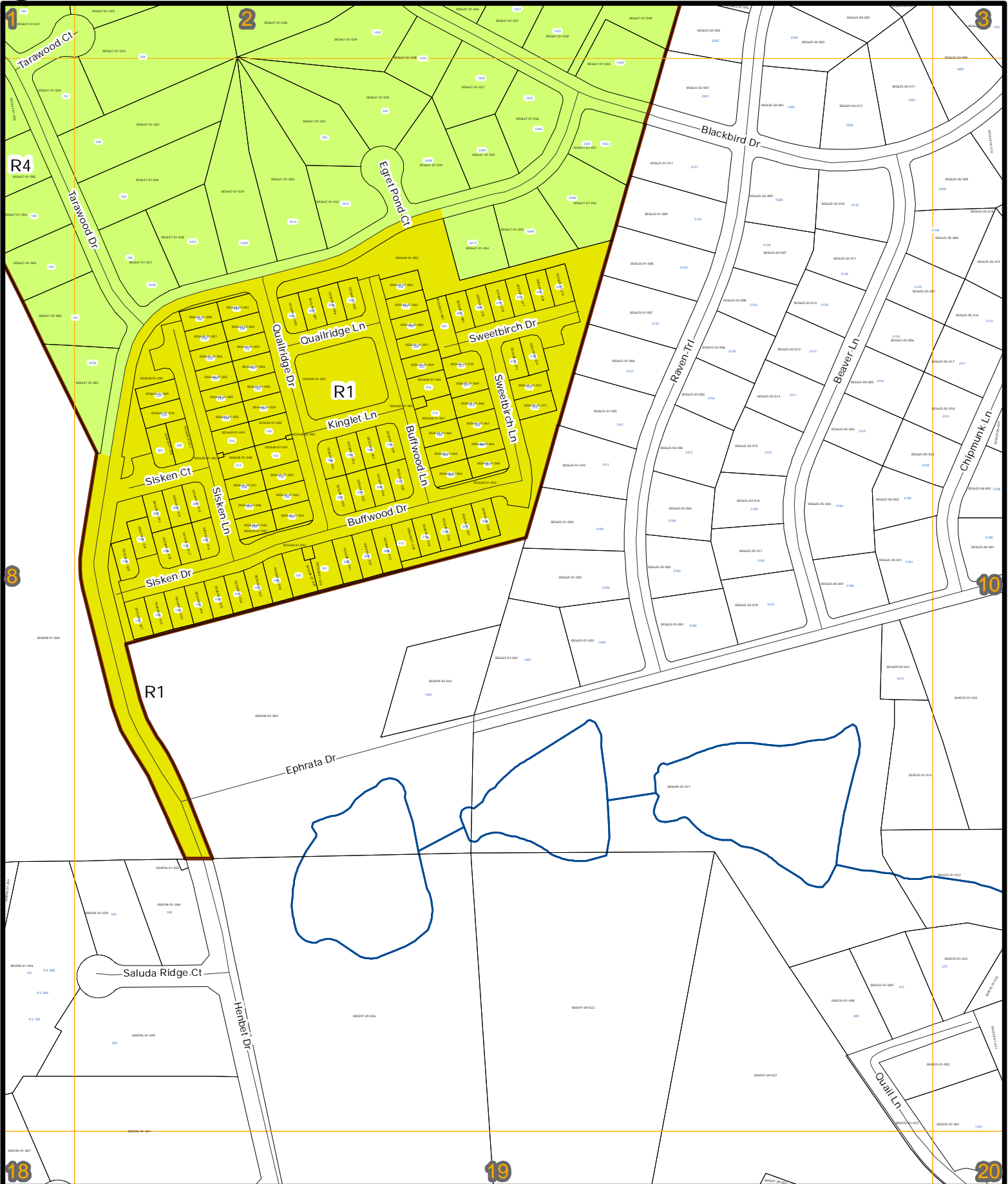
Parcel coverage, roadway, railroad, hydrology, and address data provided by Lexington County. Address Points created March 16, 2012





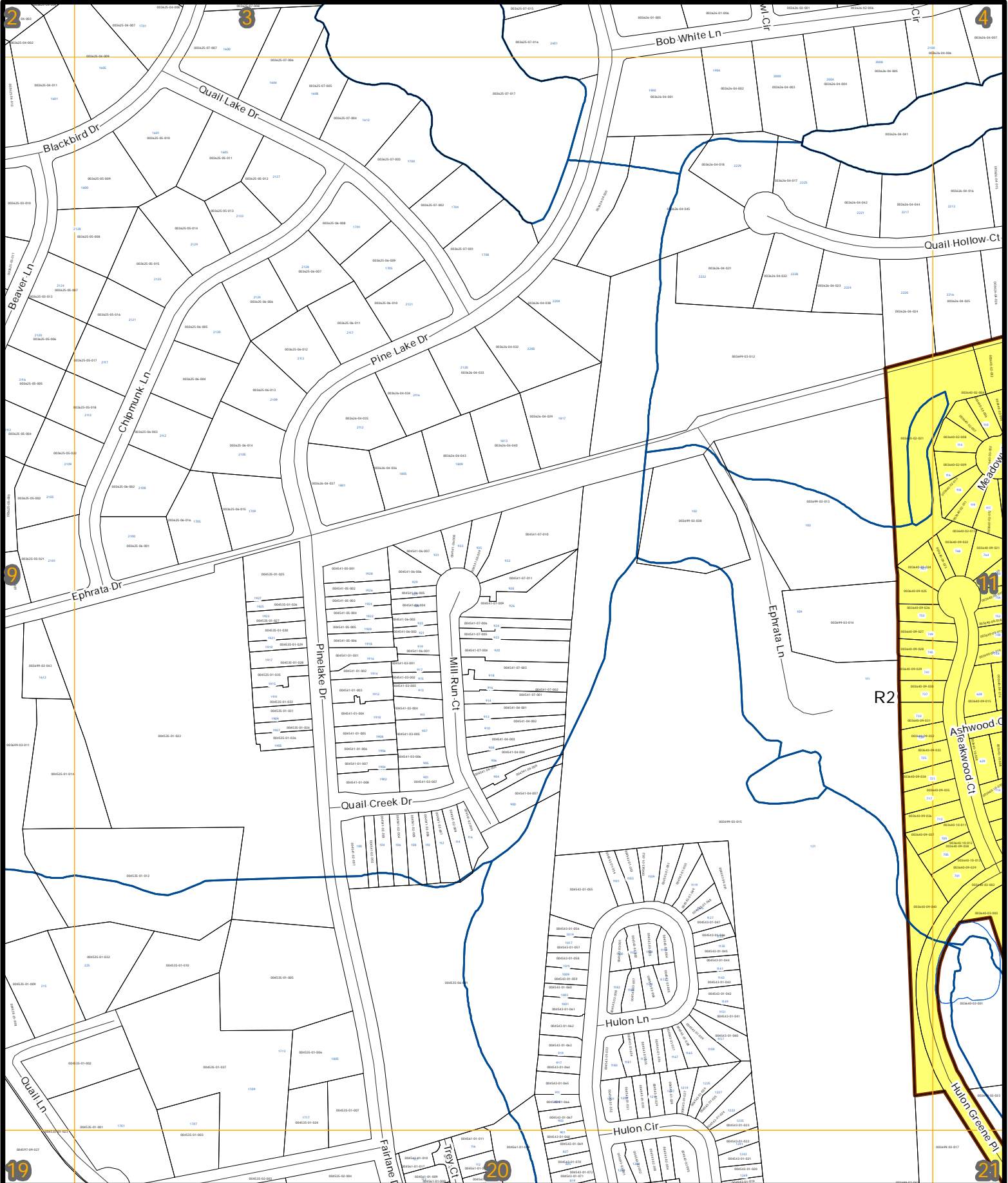

Printed December 23, 2014


Parcel coverage, roadway, railroad, hydrology, and address data provided by Lexington County. Address Points created March 16, 2012



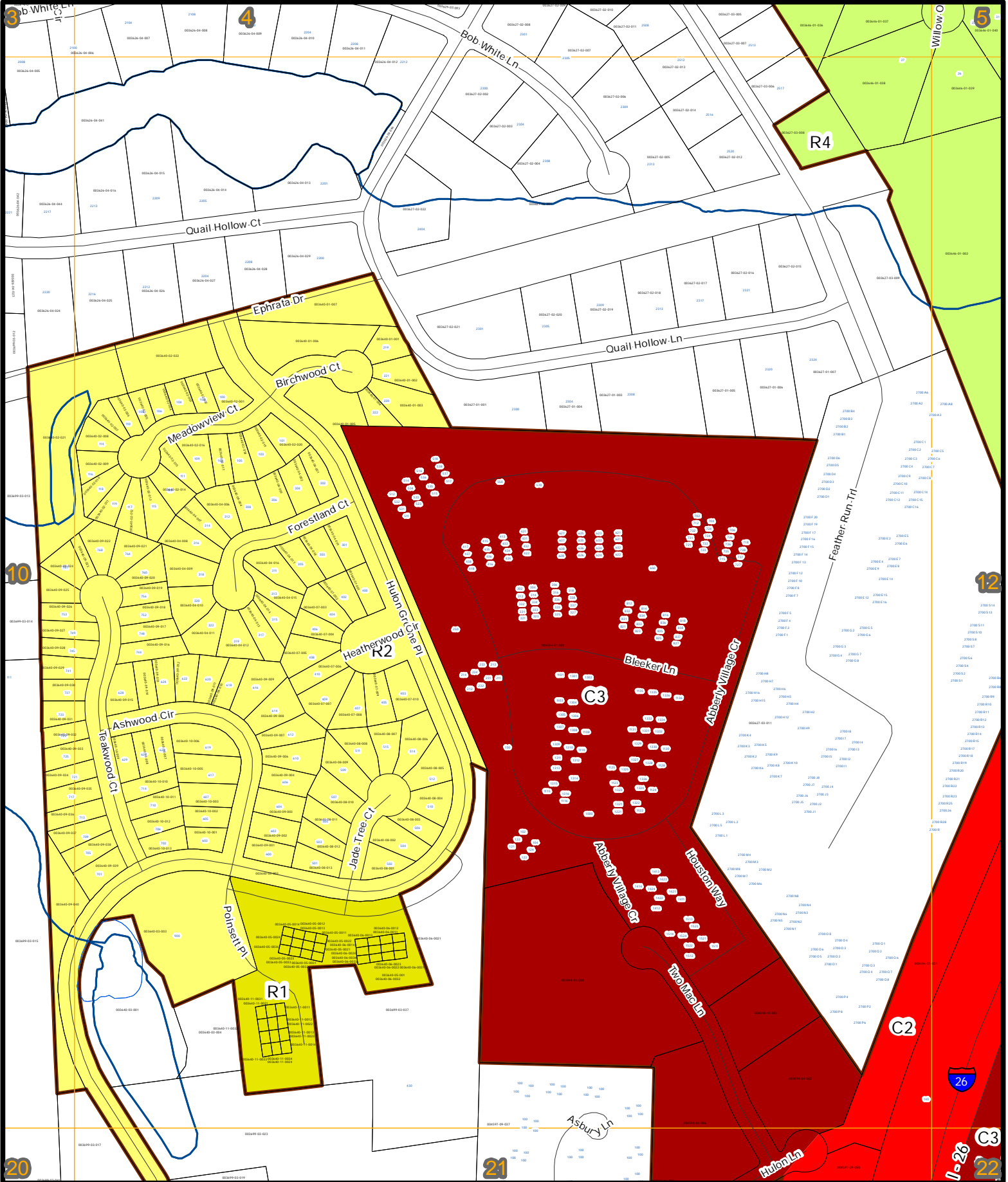



Parcel coverage, roadway, railroad, hydrology, and address data provided by Lexington County. Address Points created March 16, 2012



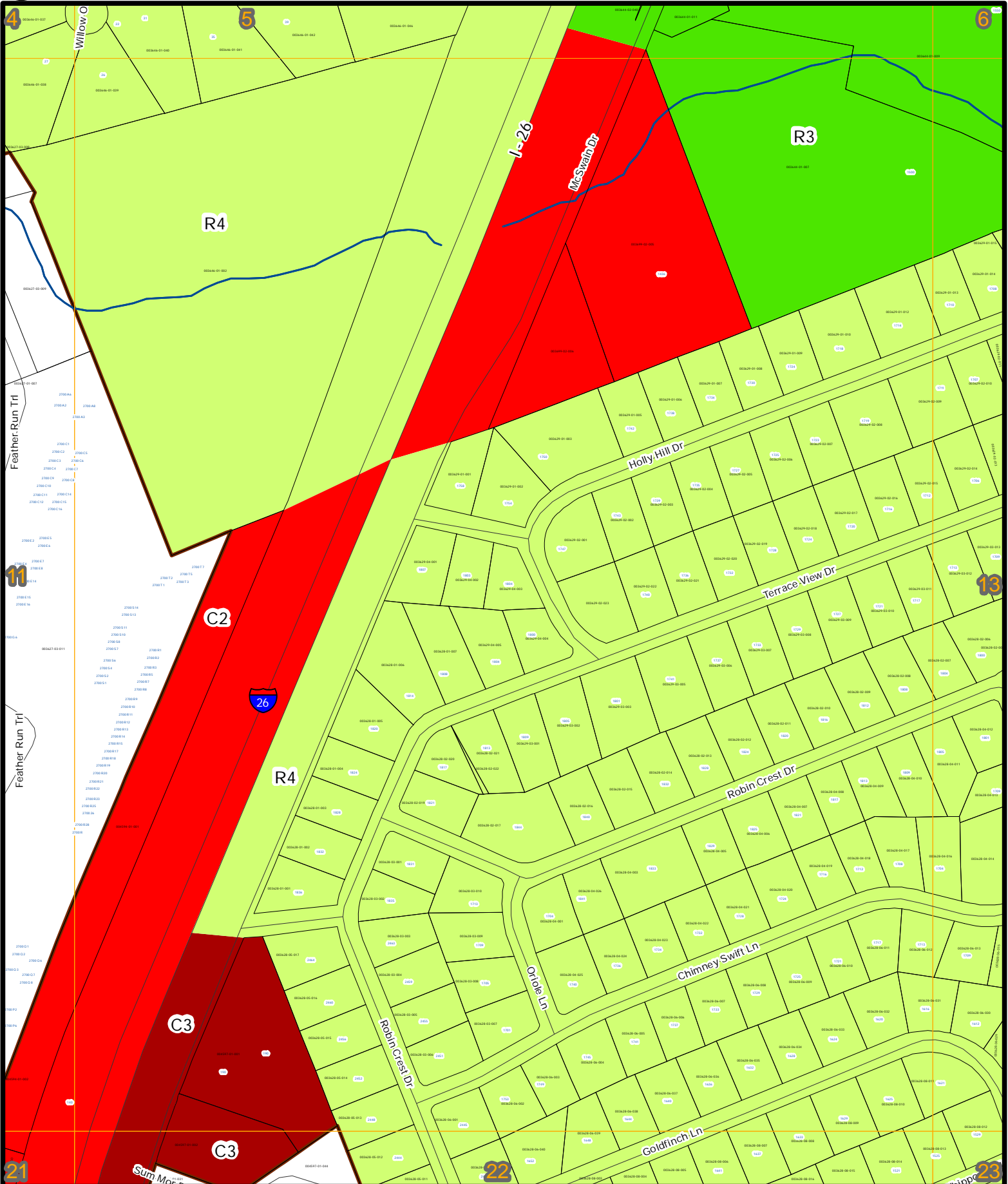



Parcel coverage, roadway, railroad, hydrology, and address data provided by Lexington County. Address Points created March 16, 2012





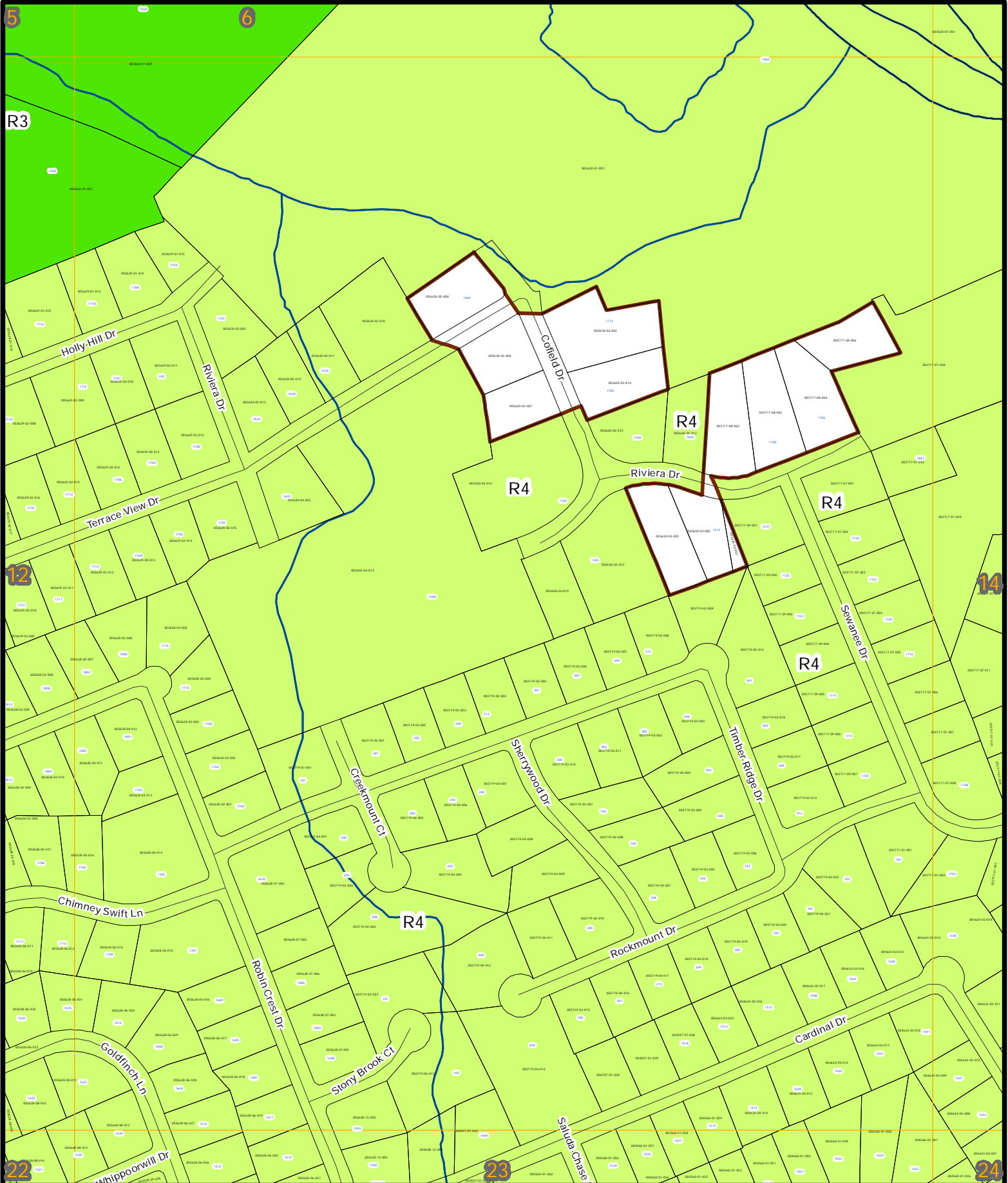
Parcel coverage, roadway, railroad, hydrology, and address data provided by Lexington County.
 Address Points created March 16, 2012






Printed December 23, 2014

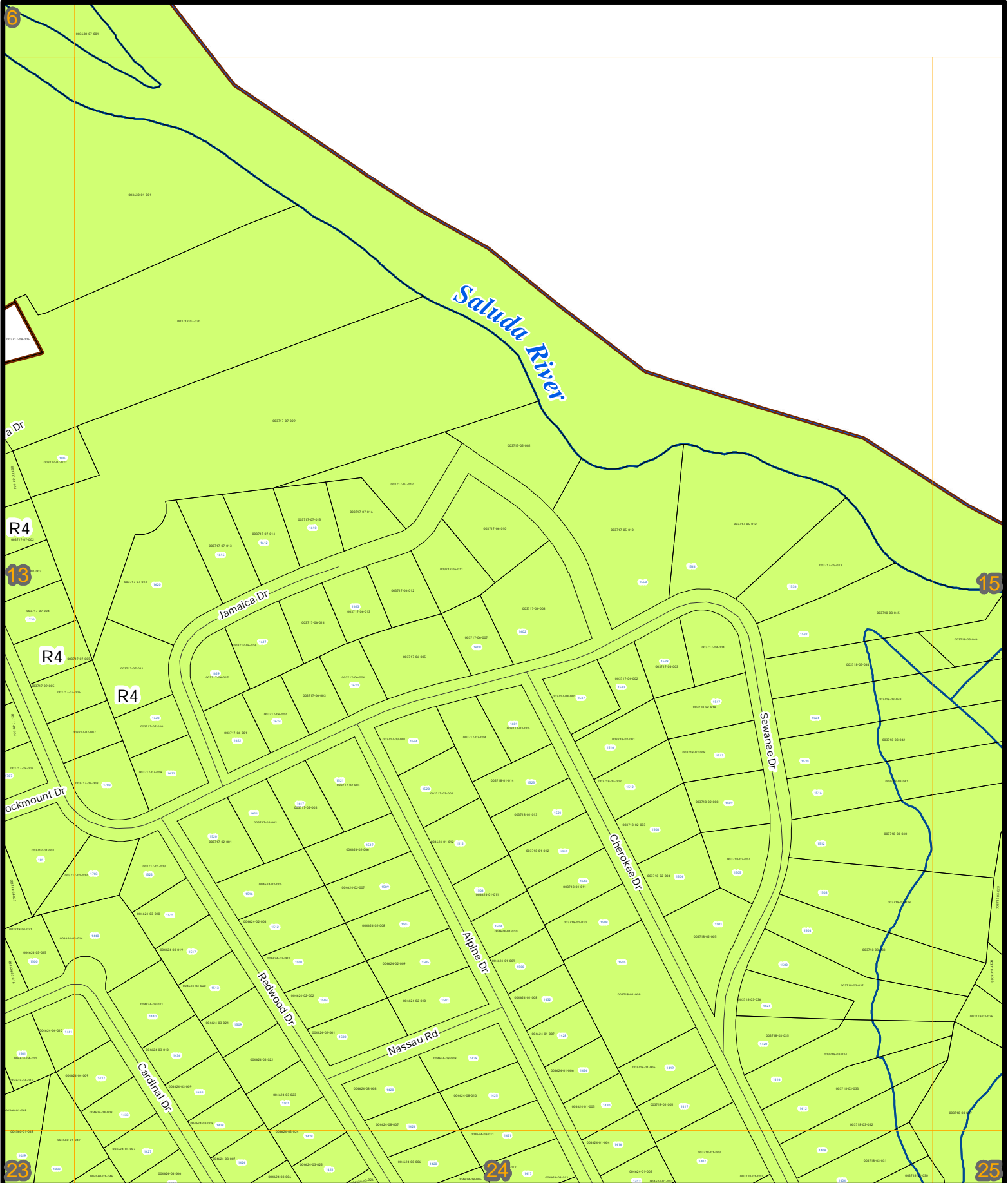
Parcel coverage, roadway, railroad, hydrology, and address data provided by Lexington County. Address Points created March 16, 2012





Printed December 23, 2014

Parcel coverage, roadway, railroad, hydrology, and address data provided by Lexington County. Address Points created March 16, 2012

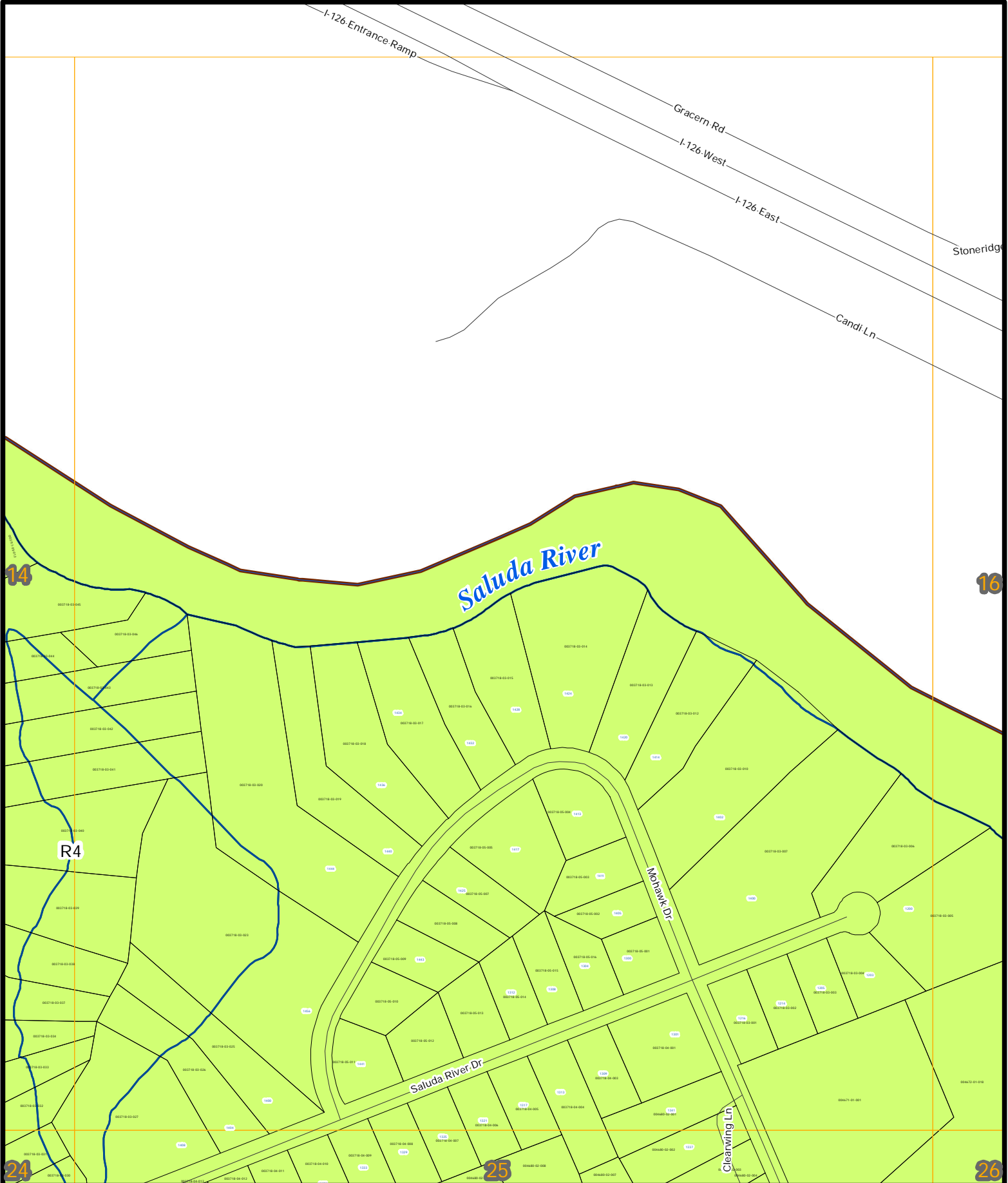




0 80 160 320 480 640 Feet

Printed December 23, 2014

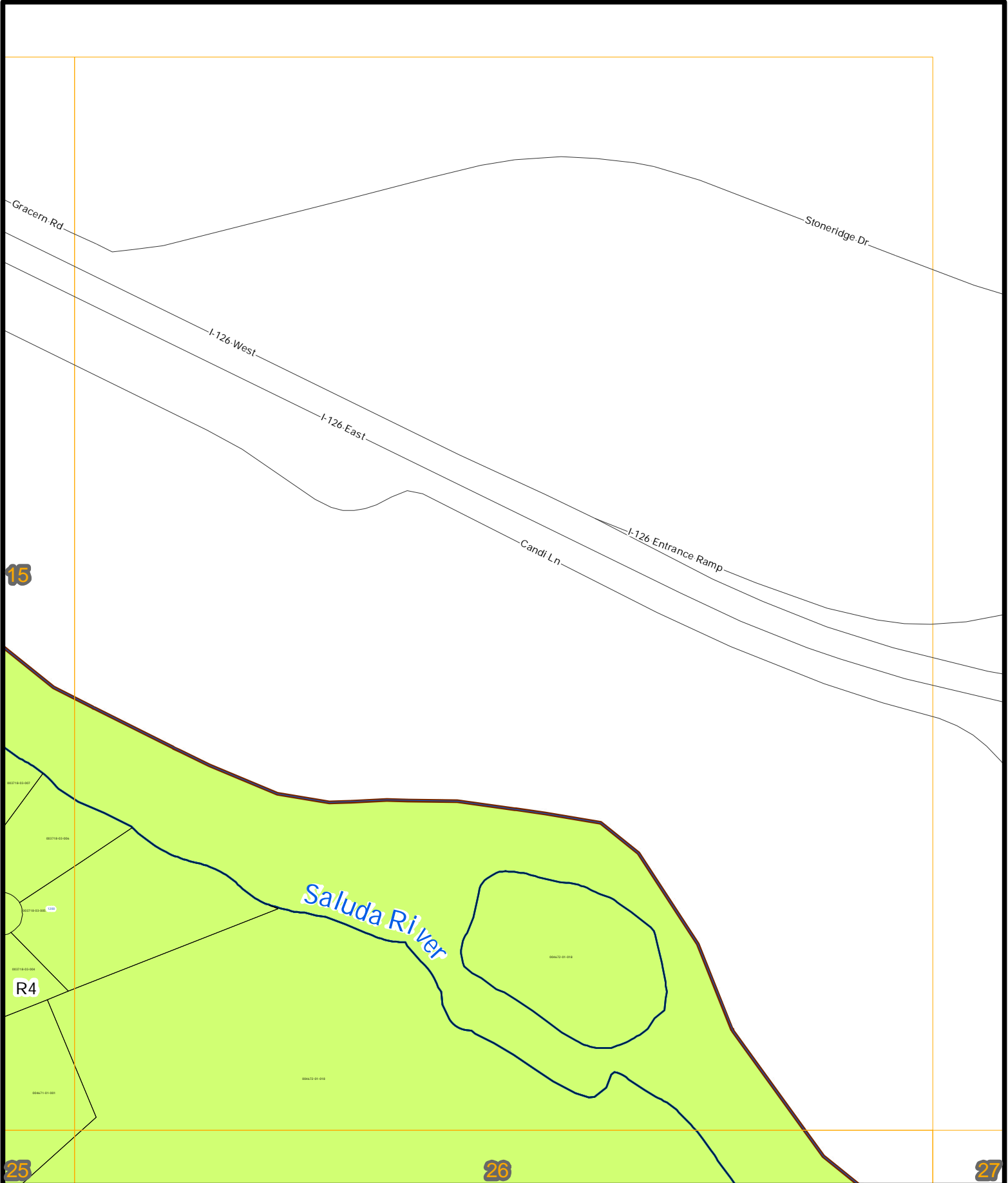
Parcel coverage, roadway, railroad, hydrology, and address data provided by Lexington County. Address Points created March 16, 2012





0 80 160 320 480 640 Feet Printed December 23, 2014

Parcel coverage, roadway, railroad, hydrology,
 and address data provided by Lexington County.
 Address Points created March 16, 2012

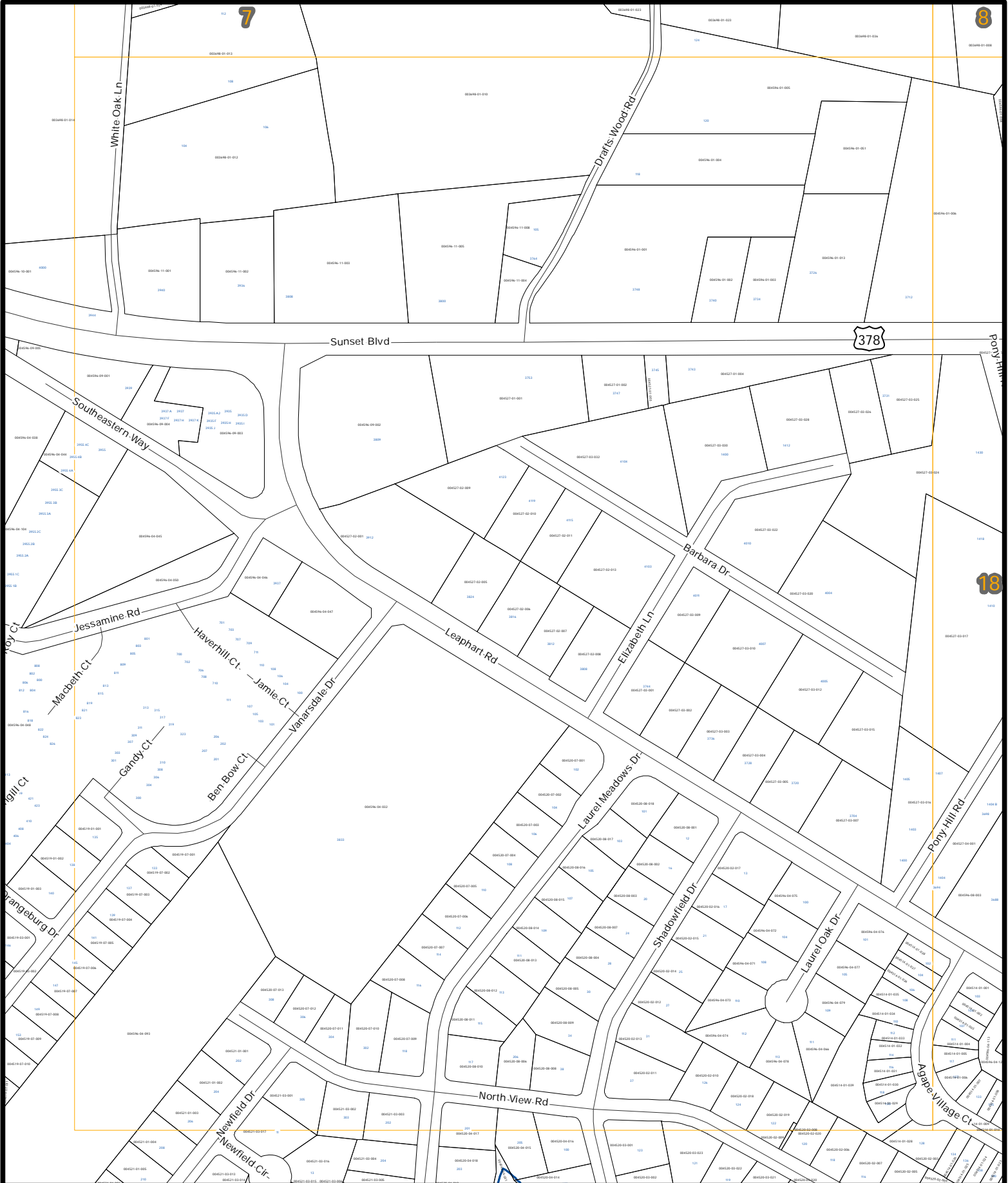





ZONING DISTRICTS MAP

Address Points/TMS Numbers


Parcel coverage, roadway, railroad, hydrology, and address data provided by Lexington County. Address Points created March 16, 2012





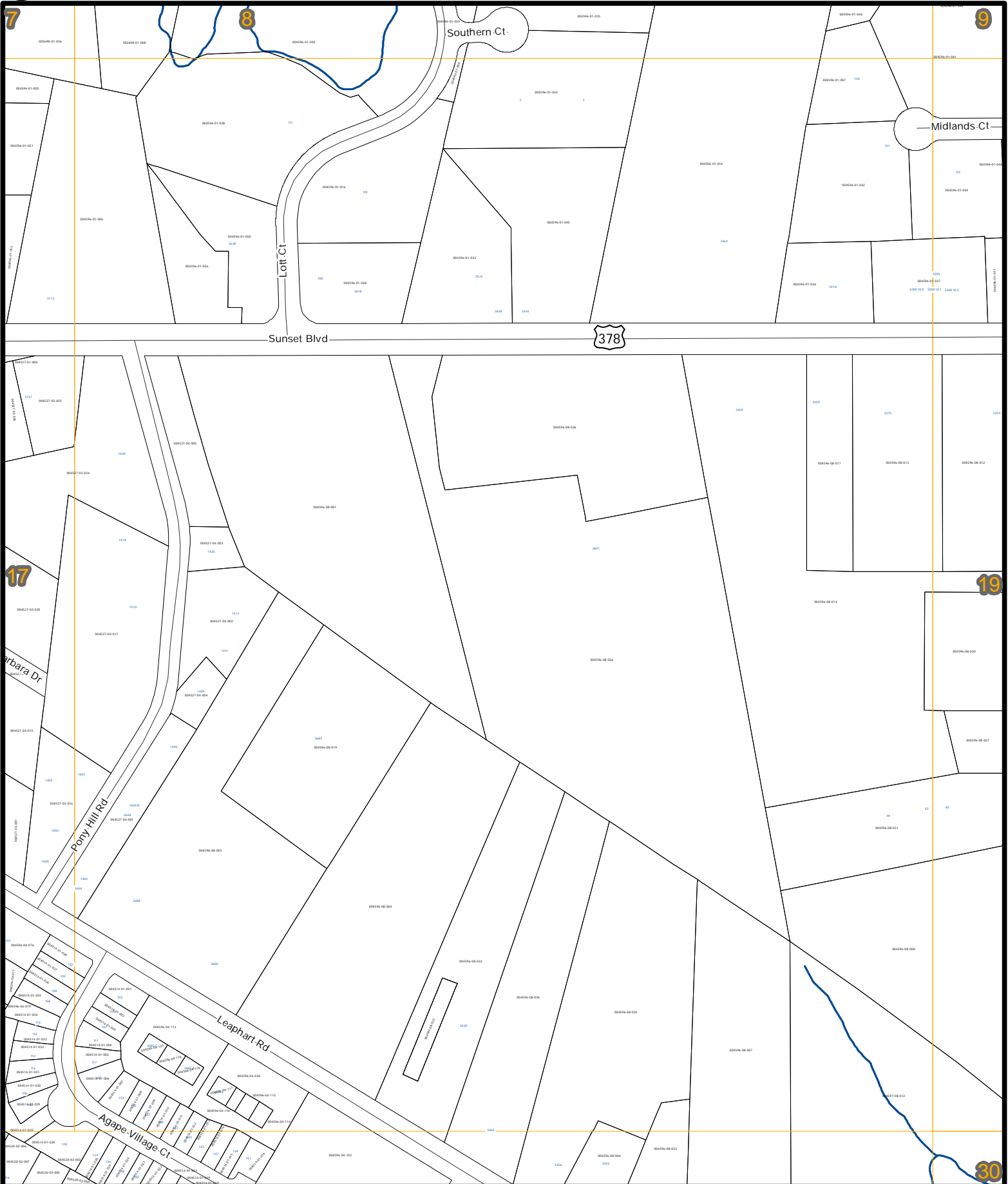
ZONING DISTRICTS MAP

Address Points/TMS Numbers



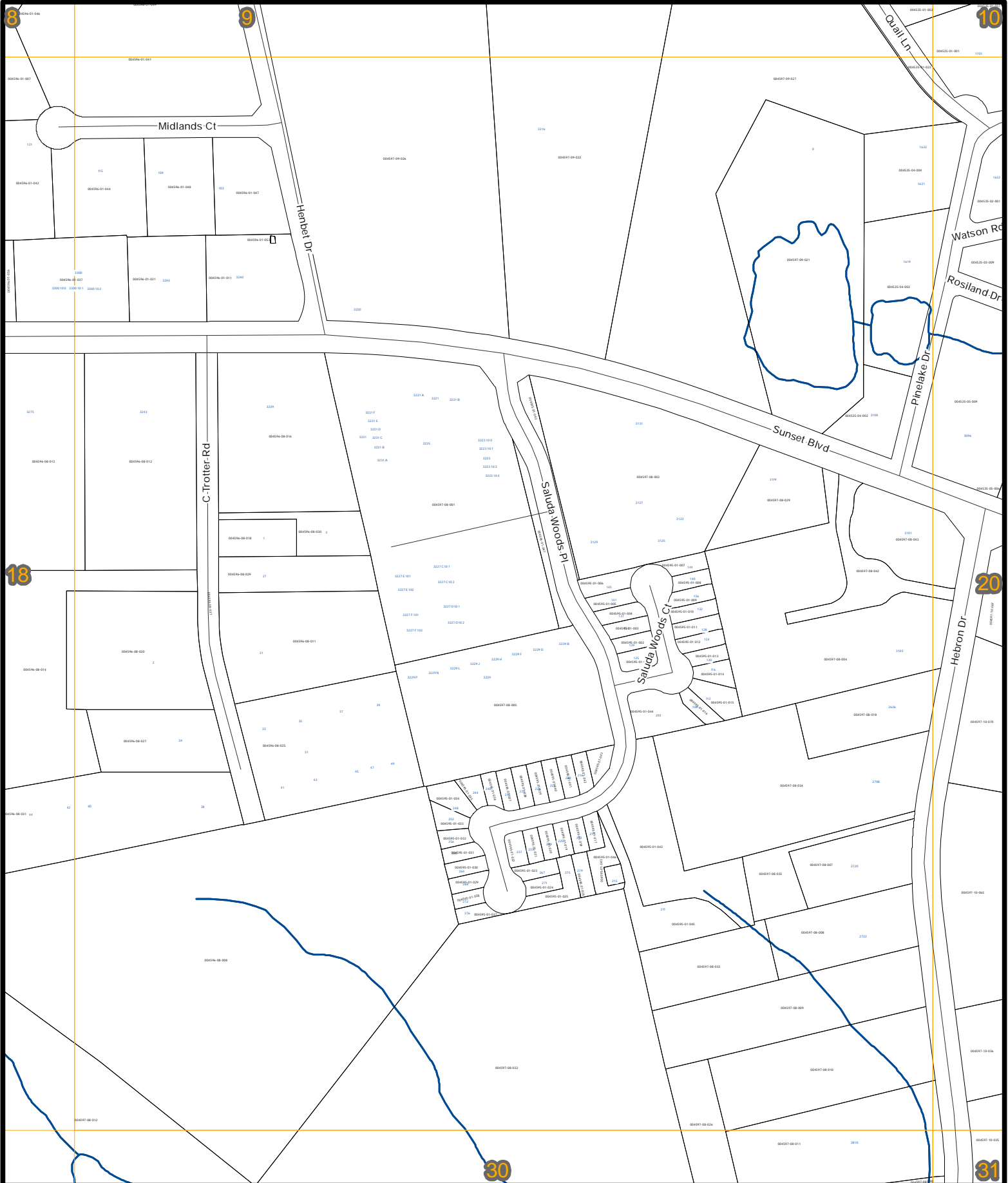

Printed December 23, 2014

Parcel coverage, roadway, railroad, hydrology, and address data provided by Lexington County. Address Points created March 16, 2012





Parcel coverage, roadway, railroad, hydrology, and address data provided by Lexington County. Address Points created March 16, 2012





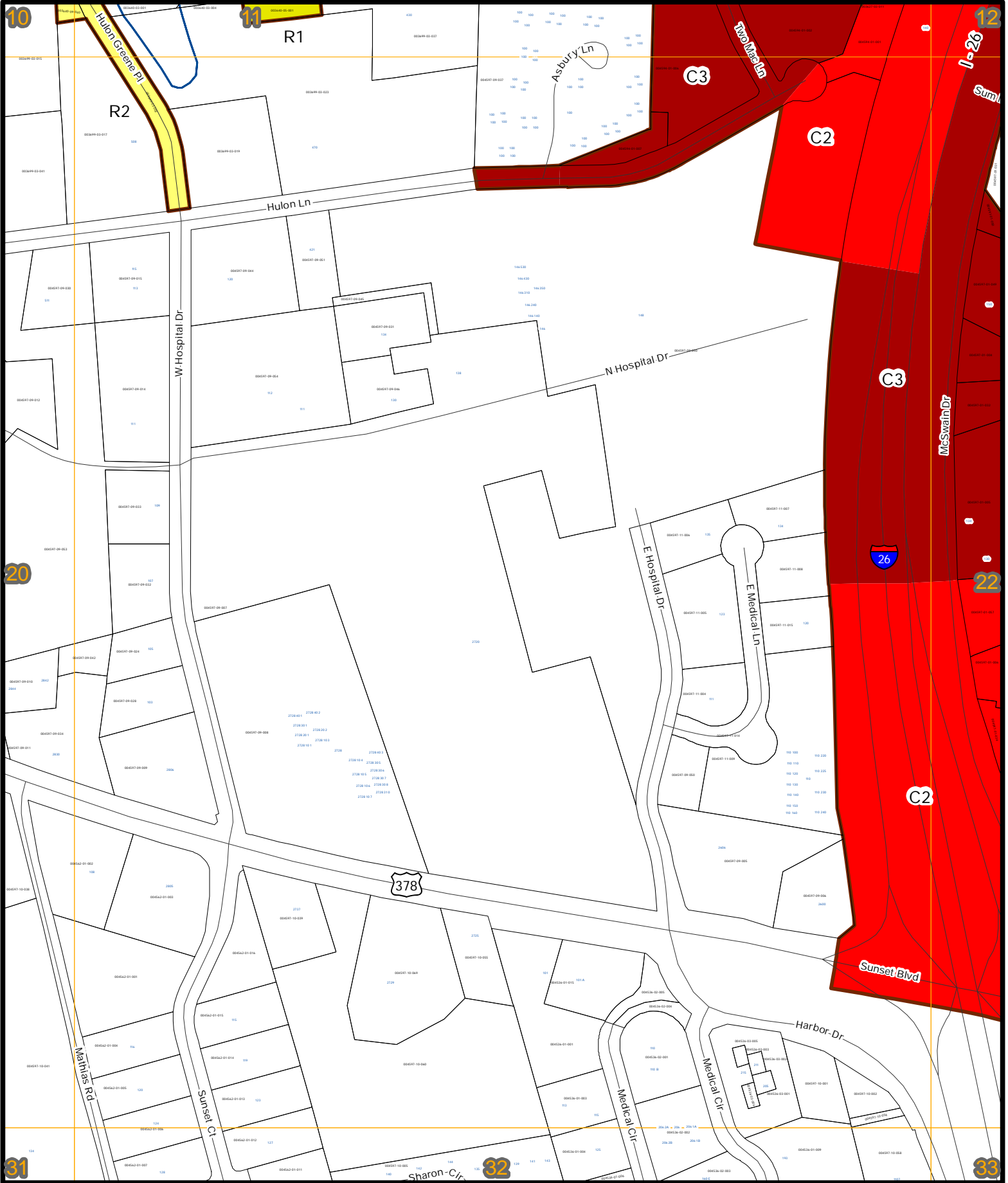

0 80 160 320 480 640 Feet Printed December 23, 2014


Parcel coverage, roadway, railroad, hydrology, and address data provided by Lexington County. Address Points created March 16, 2012





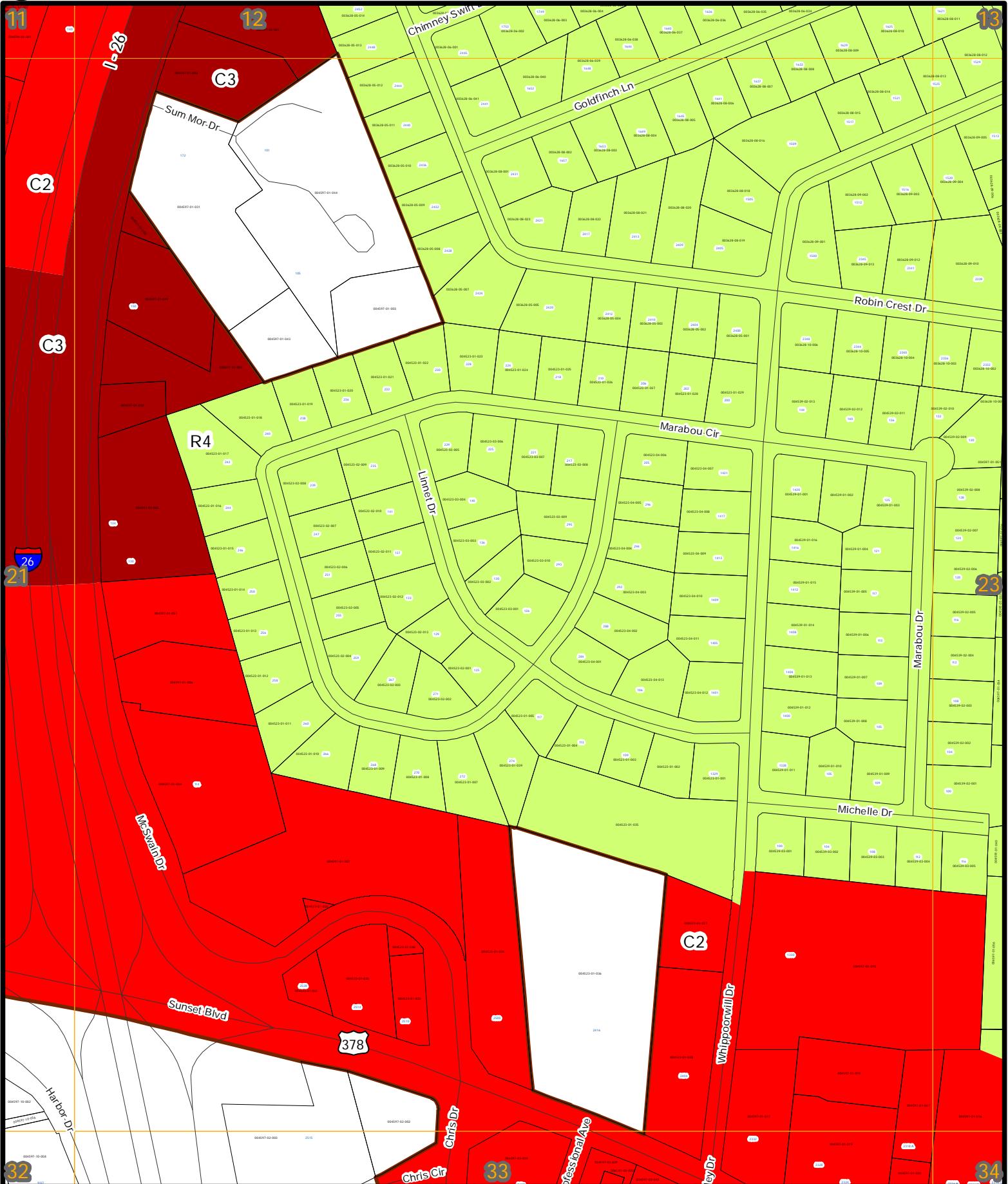
Parcel coverage, roadway, railroad, hydrology, and address data provided by Lexington County. Address Points created March 16, 2012





Printed December 23, 2014

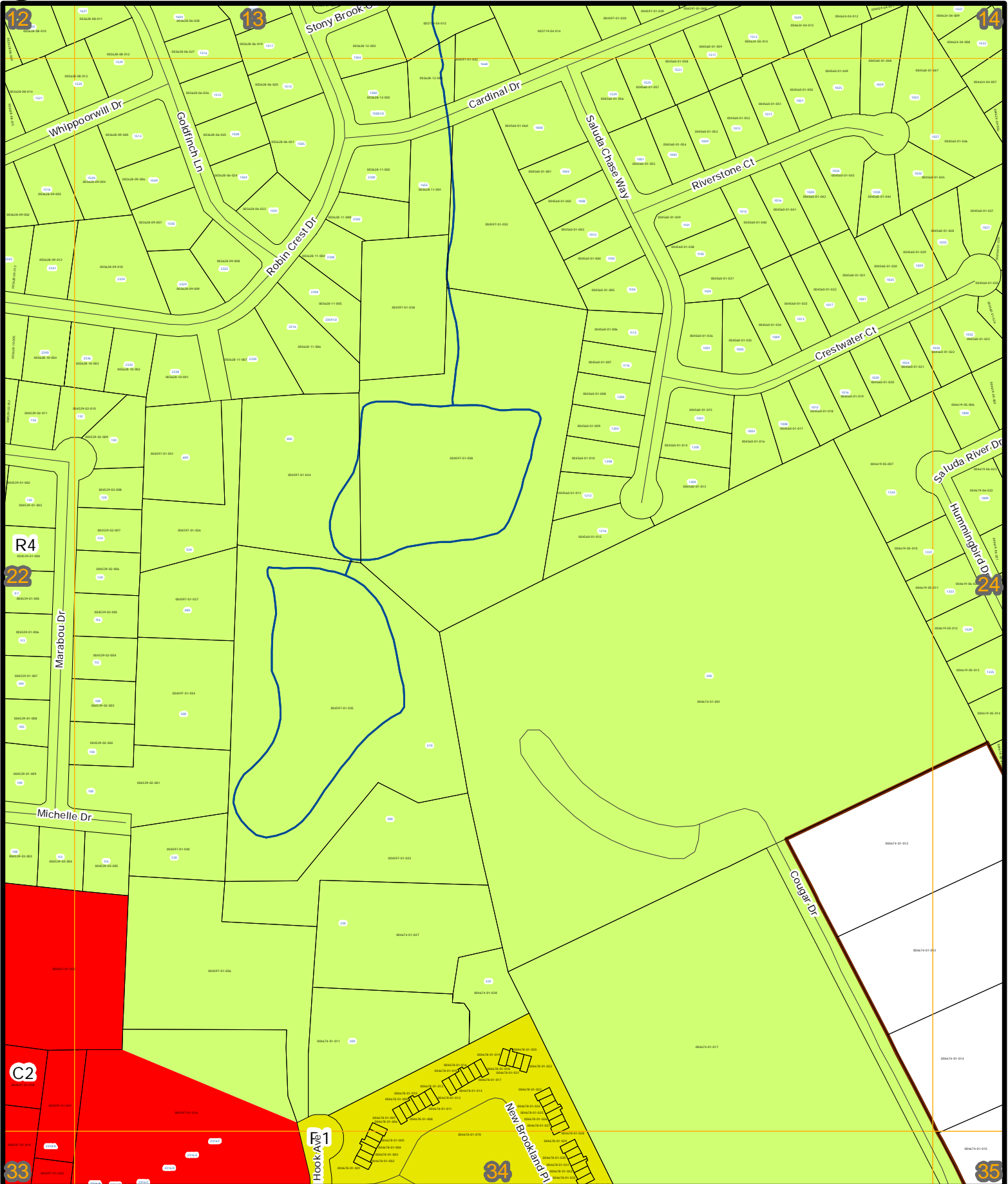
Parcel coverage, roadway, railroad, hydrology, and address data provided by Lexington County. Address Points created March 16, 2012





0 80 160 320 480 640 Feet Printed December 23, 2014


Parcel coverage, roadway, railroad, hydrology, and address data provided by Lexington County. Address Points created March 16, 2012





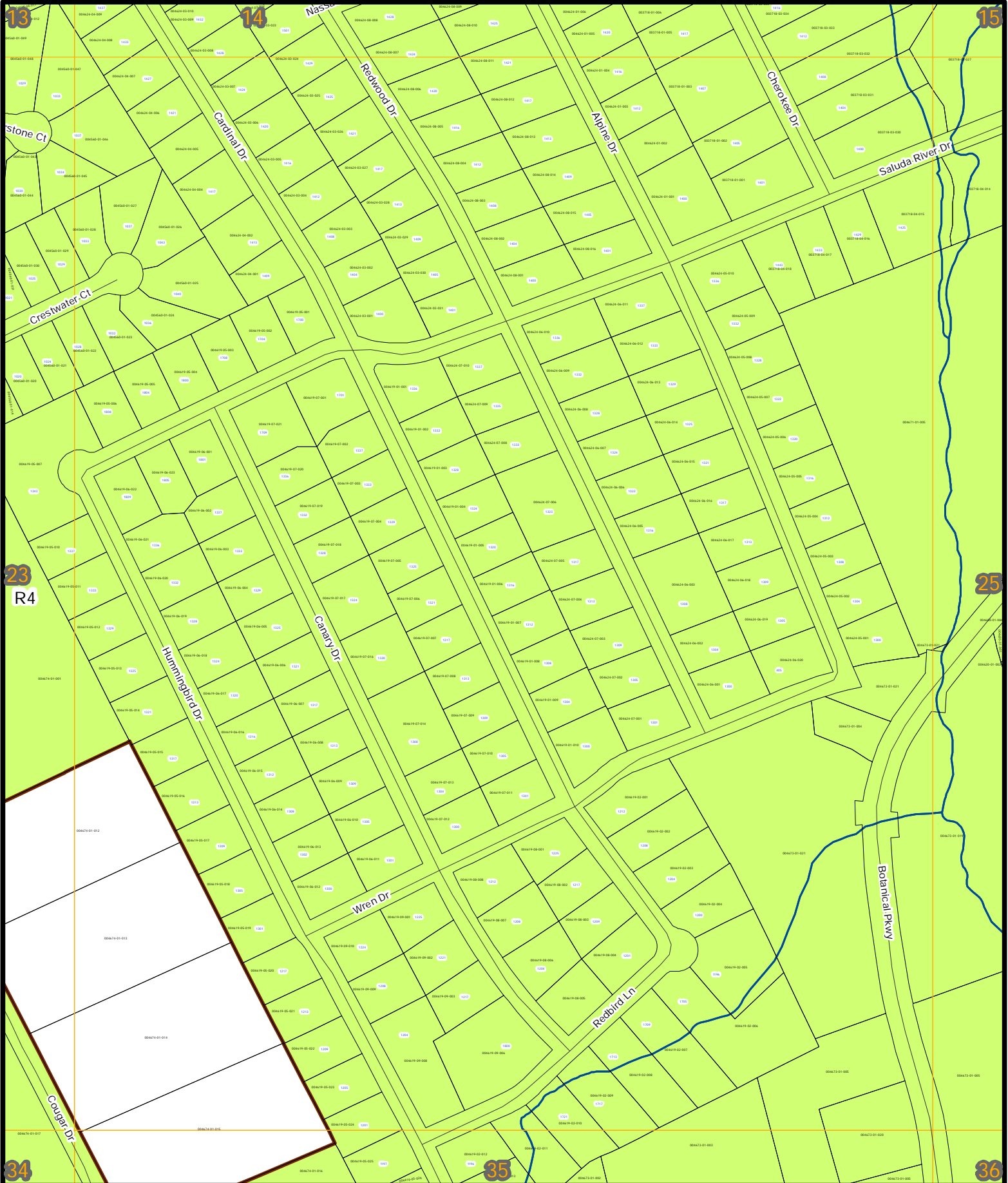
ZONING DISTRICTS MAP

Address Points/TMS Numbers



Printed December 23, 2014

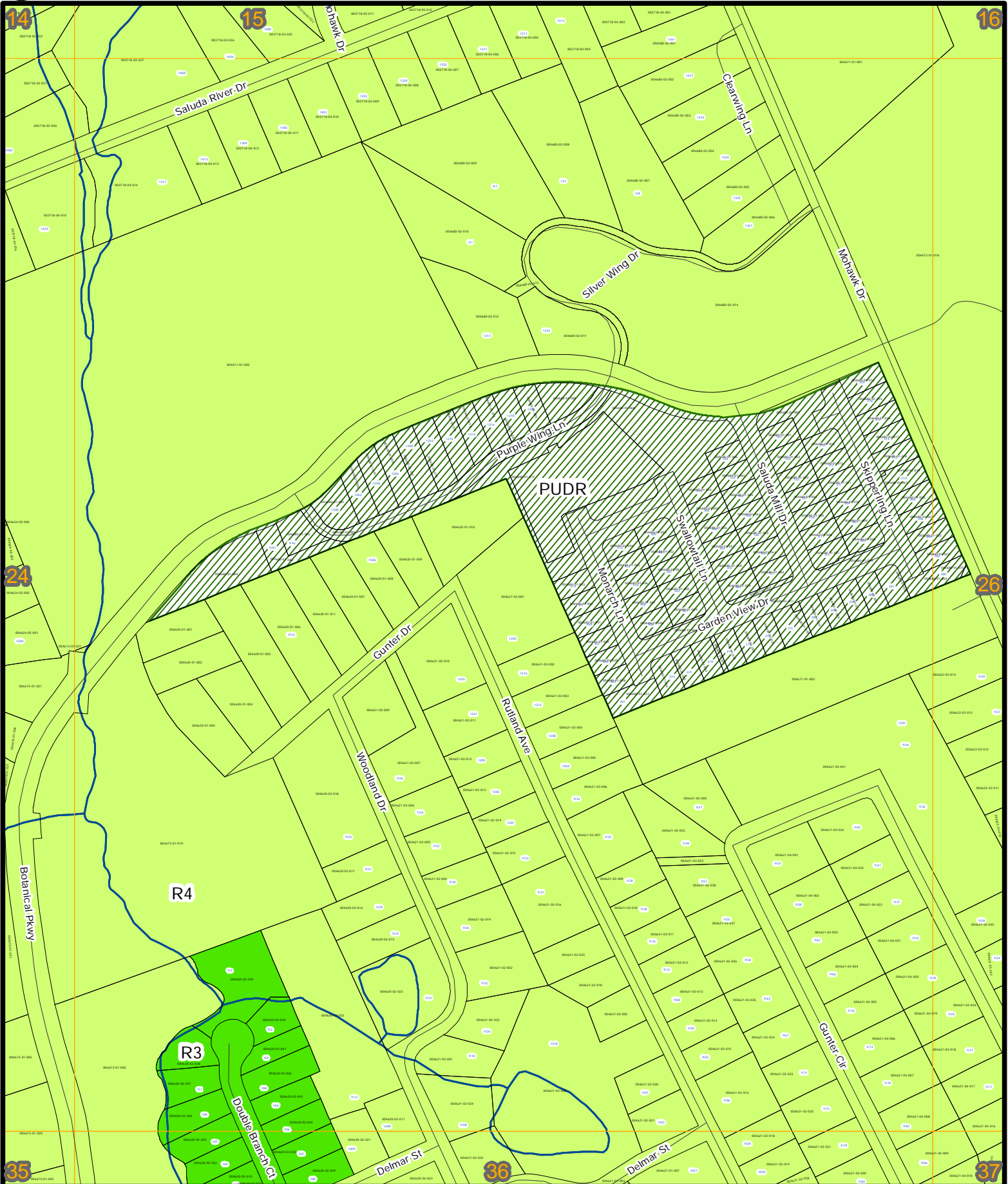
Parcel coverage, roadway, railroad, hydrology, and address data provided by Lexington County. Address Points created March 16, 2012






0 80 160 320 480 640 Feet Printed December 23, 2014

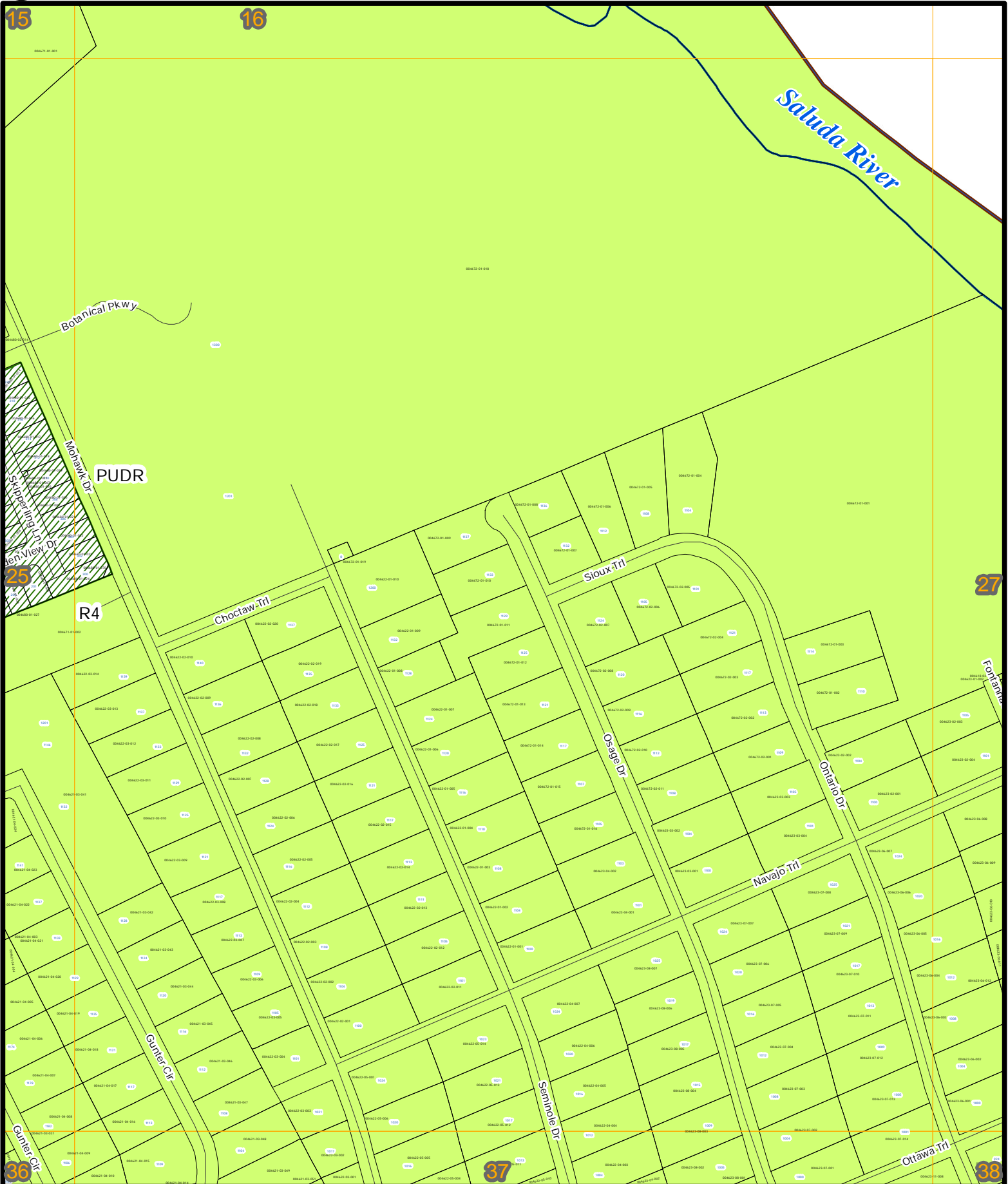
Parcel coverage, roadway, railroad, hydrology, and address data provided by Lexington County. Address Points created March 16, 2012





Printed December 23, 2014

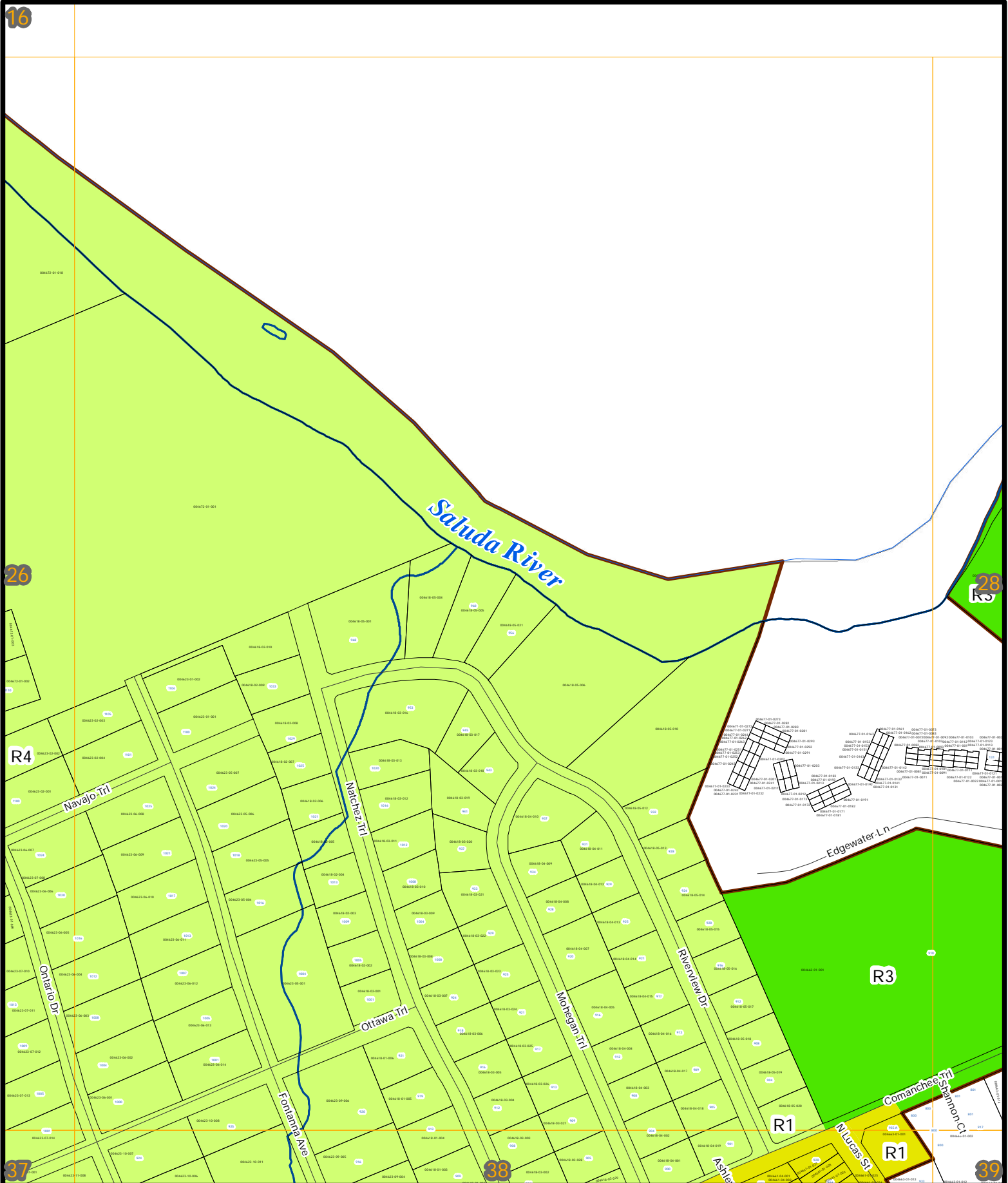
Parcel coverage, roadway, railroad, hydrology, and address data provided by Lexington County. Address Points created March 16, 2012





0 80 160 320 480 640 Feet Printed December 23, 2014

Parcel coverage, roadway, railroad, hydrology, and address data provided by Lexington County. Address Points created March 16, 2012

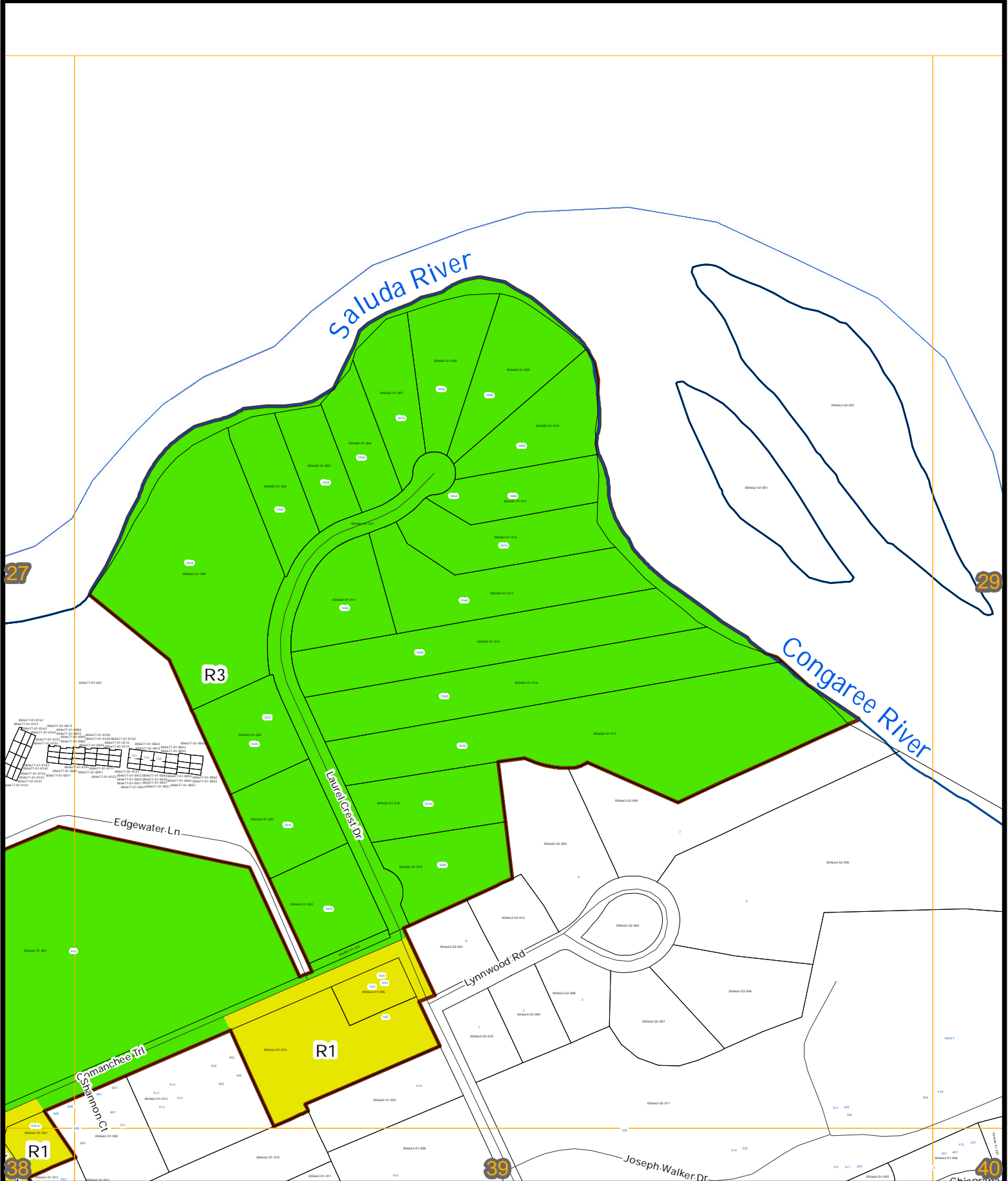




0 80 160 320 480 640 Feet

Printed December 23, 2014

Parcel coverage, roadway, railroad, hydrology, and address data provided by Lexington County. Address Points created March 16, 2012

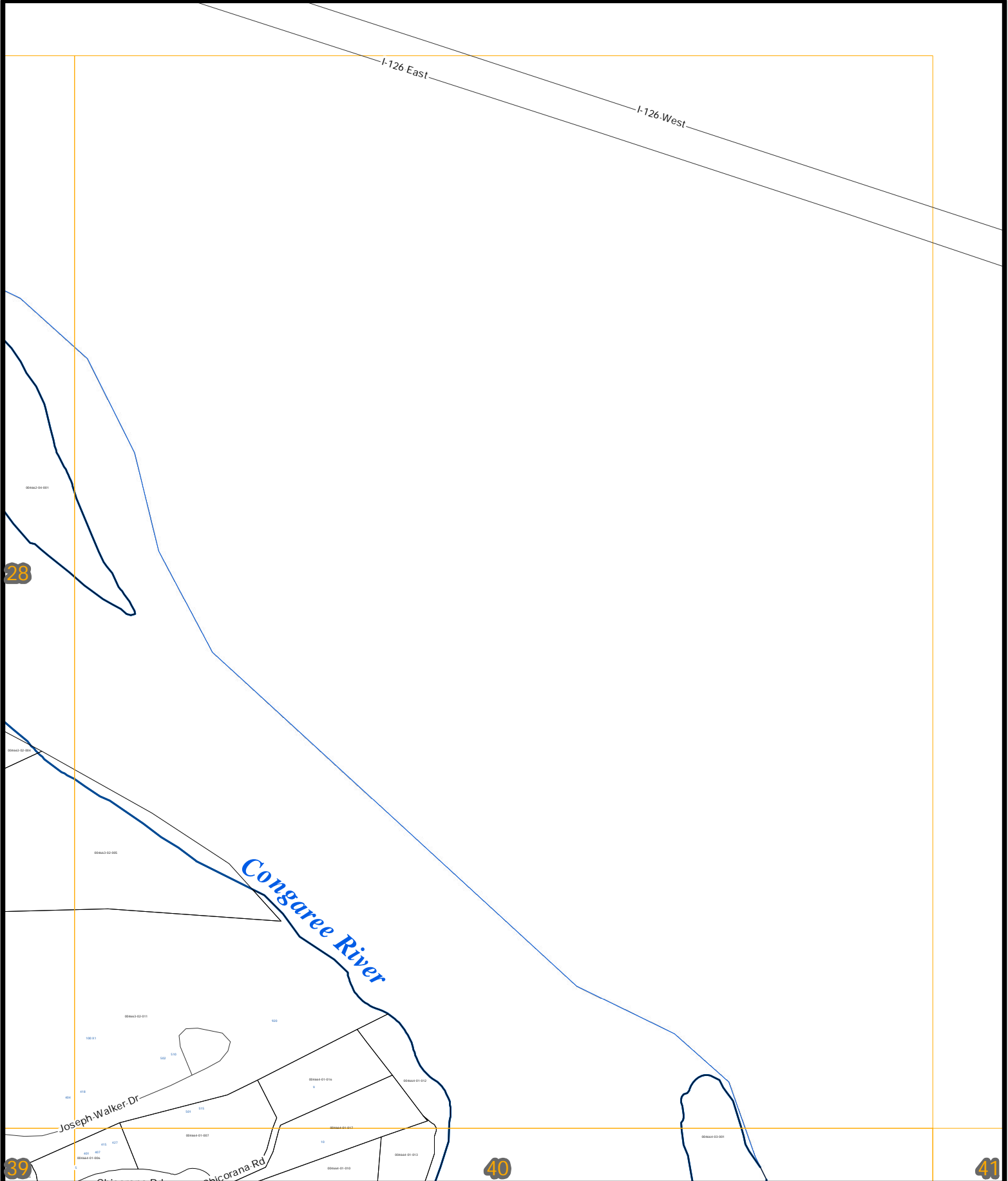




0 80 160 320 480 640 Feet

Printed December 23, 2014

Parcel coverage, roadway, railroad, hydrology,
 and address data provided by Lexington County.
 Address Points created March 16, 2012






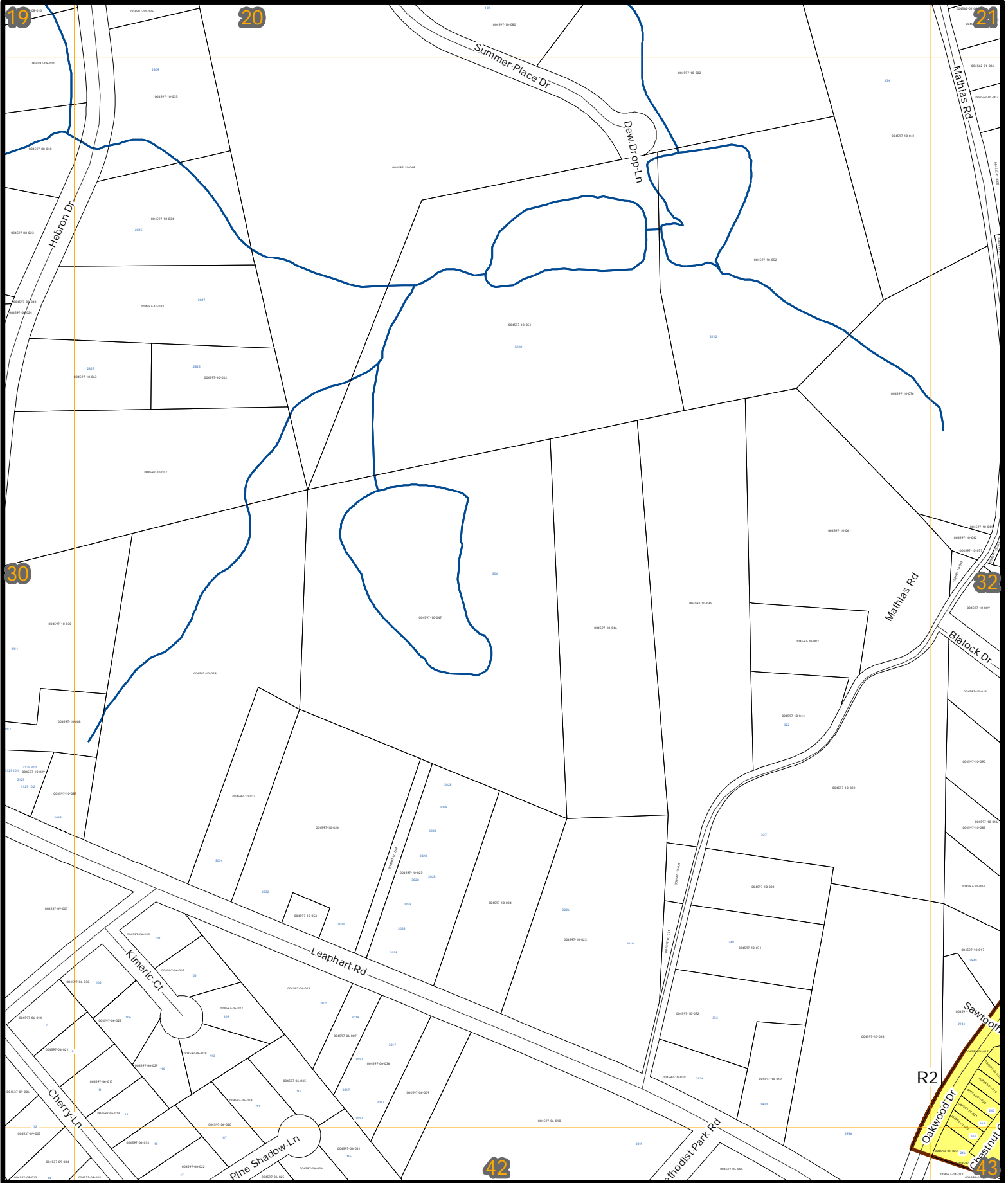
0 80 160 320 480 640 Feet Printed December 23, 2014

Parcel coverage, roadway, railroad, hydrology, and address data provided by Lexington County. Address Points created March 16, 2012





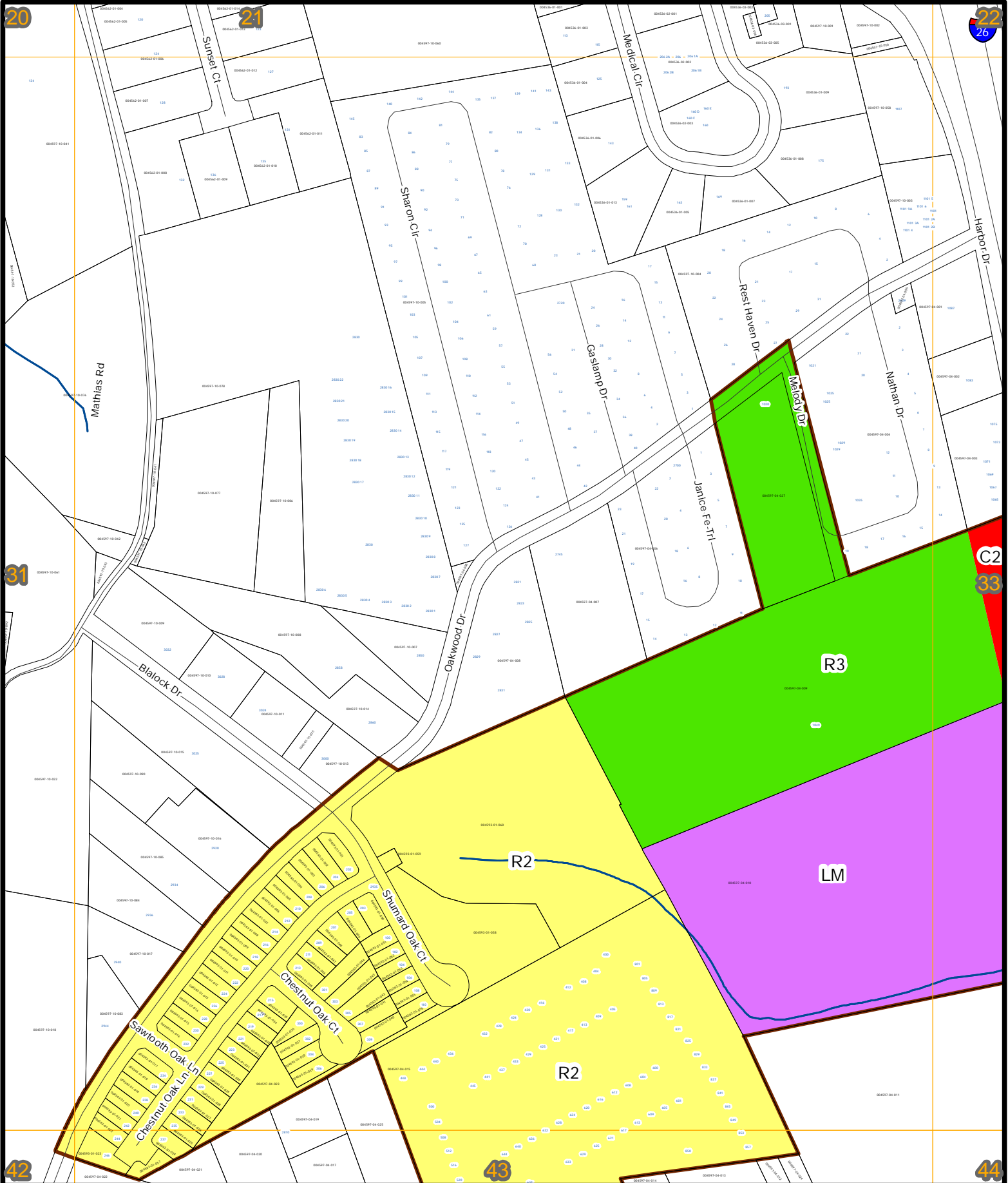
Parcel coverage, roadway, railroad, hydrology, and address data provided by Lexington County. Address Points created March 16, 2012





Parcel coverage, roadway, railroad, hydrology, and address data provided by Lexington County. Address Points created March 16, 2012

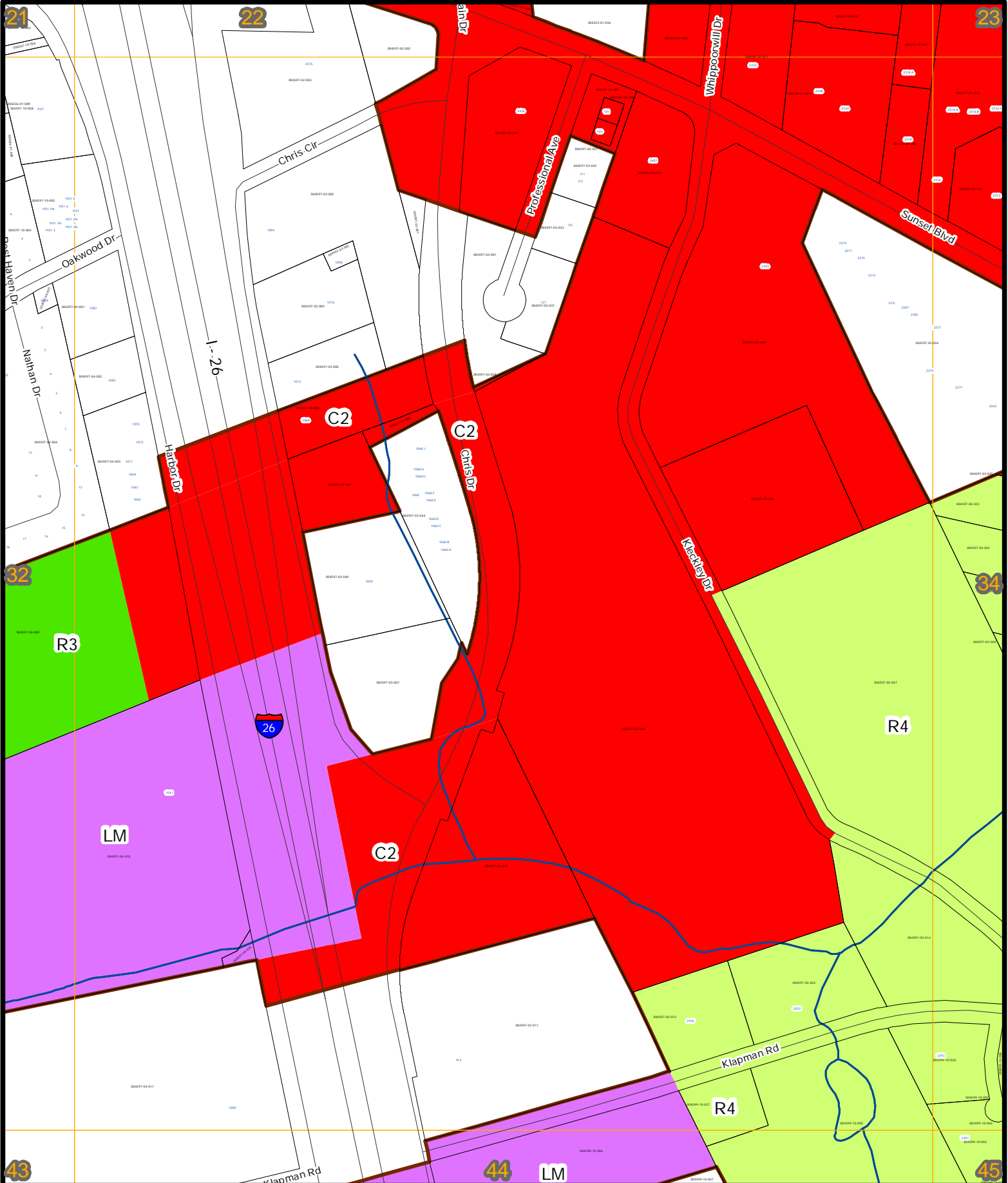
0 80 160 320 480 640 Feet Printed December 23, 2014





0 80 160 320 480 640 Feet Printed December 23, 2014

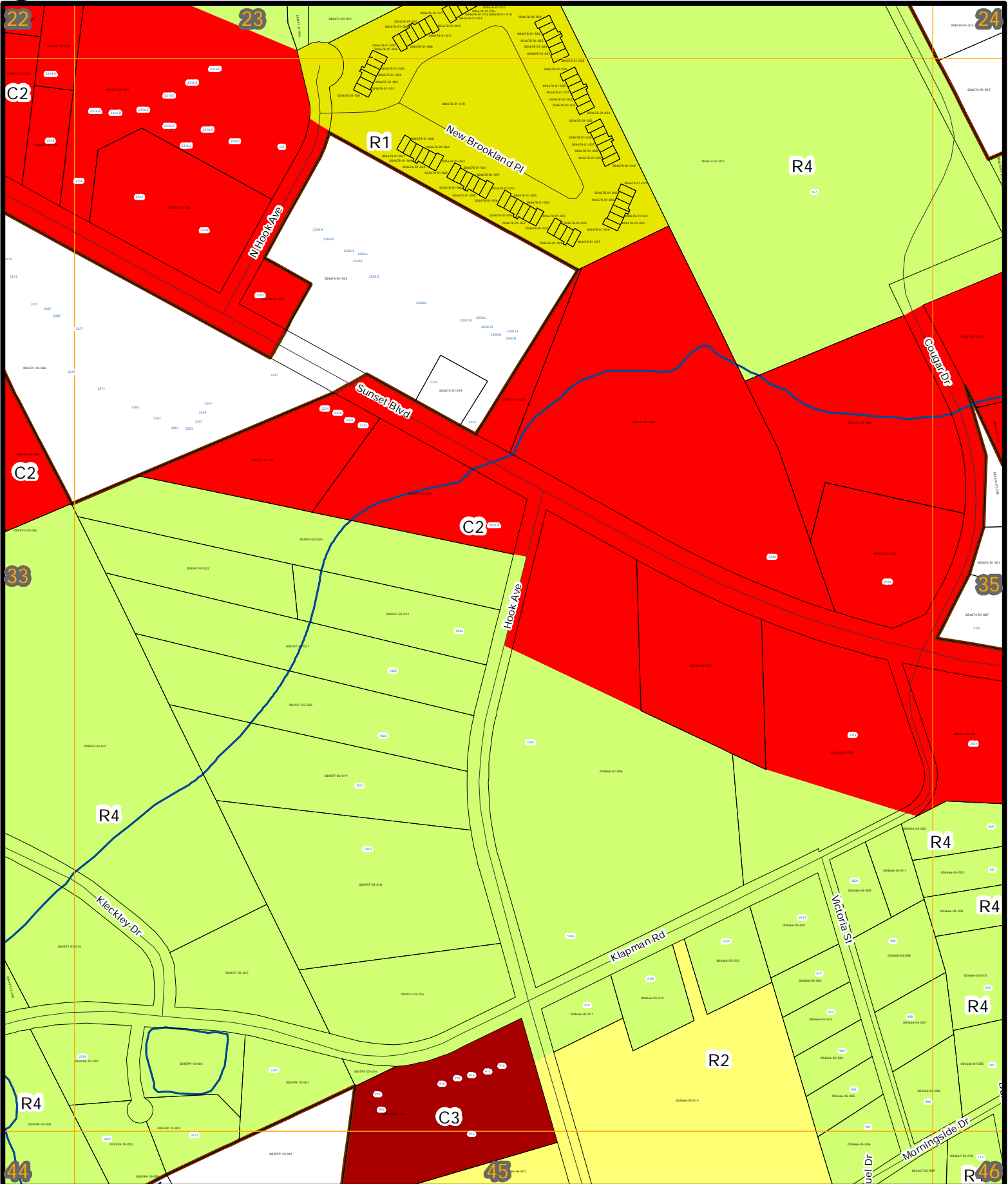
Parcel coverage, roadway, railroad, hydrology, and address data provided by Lexington County. Address Points created March 16, 2012






0 80 160 320 480 640 Feet Printed December 23, 2014

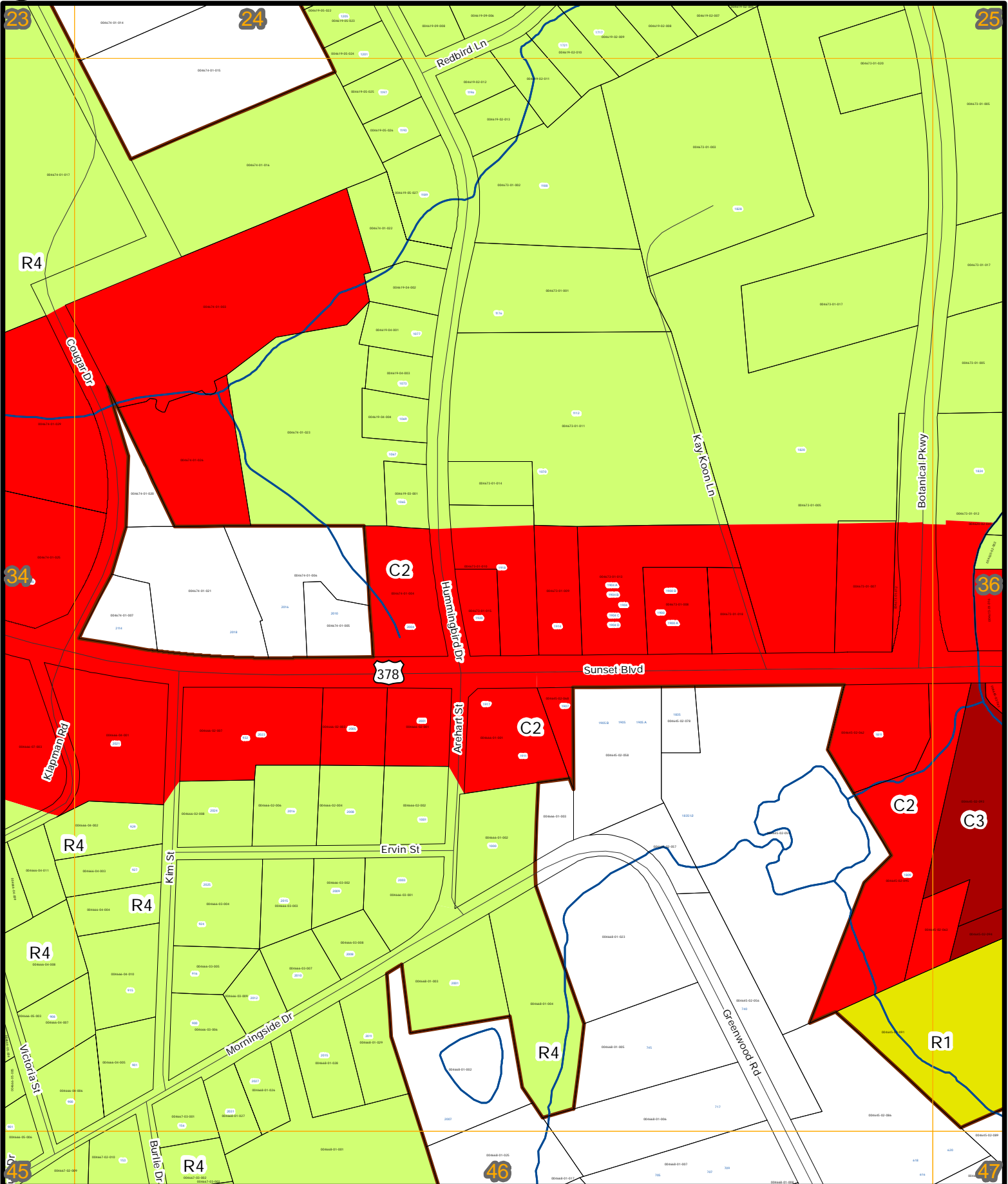
Parcel coverage, roadway, railroad, hydrology, and address data provided by Lexington County. Address Points created March 16, 2012





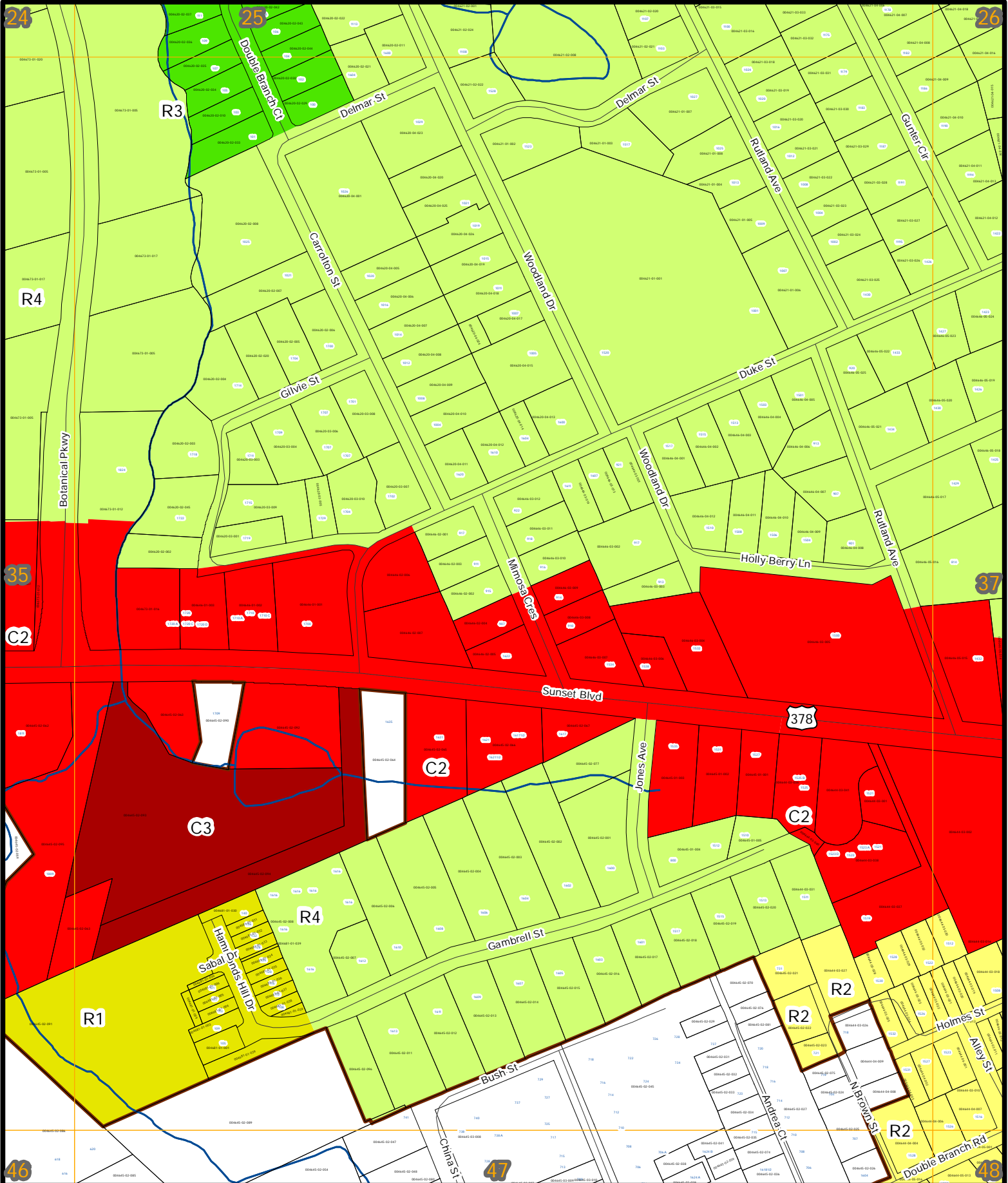

Printed December 23, 2014

Parcel coverage, roadway, railroad, hydrology, and address data provided by Lexington County. Address Points created March 16, 2012





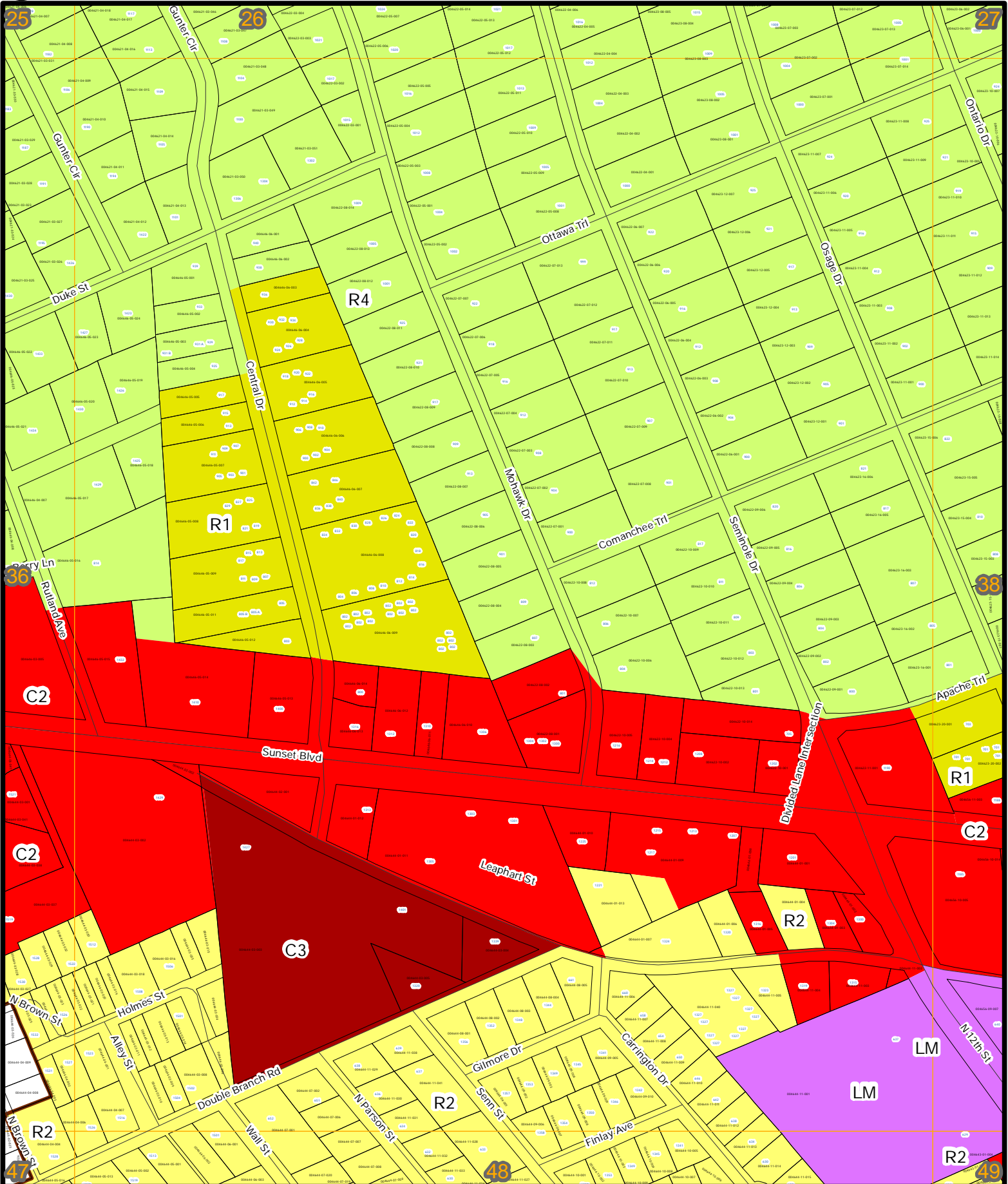
Parcel coverage, roadway, railroad, hydrology, and address data provided by Lexington County. Address Points created March 16, 2012





0 80 160 320 480 640 Feet Printed December 23, 2014

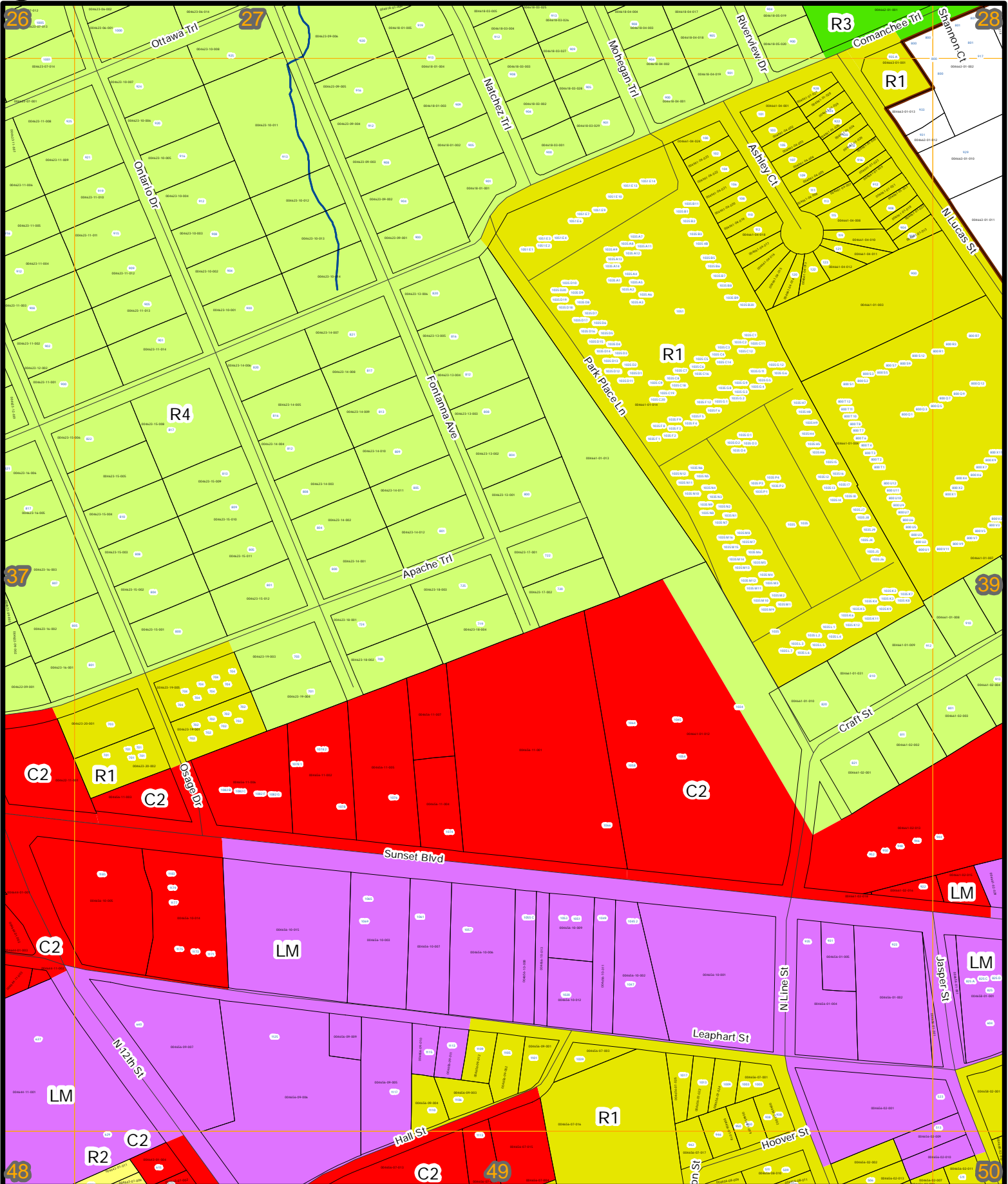
Parcel coverage, roadway, railroad, hydrology, and address data provided by Lexington County. Address Points created March 16, 2012






0 80 160 320 480 640 Feet Printed December 23, 2014

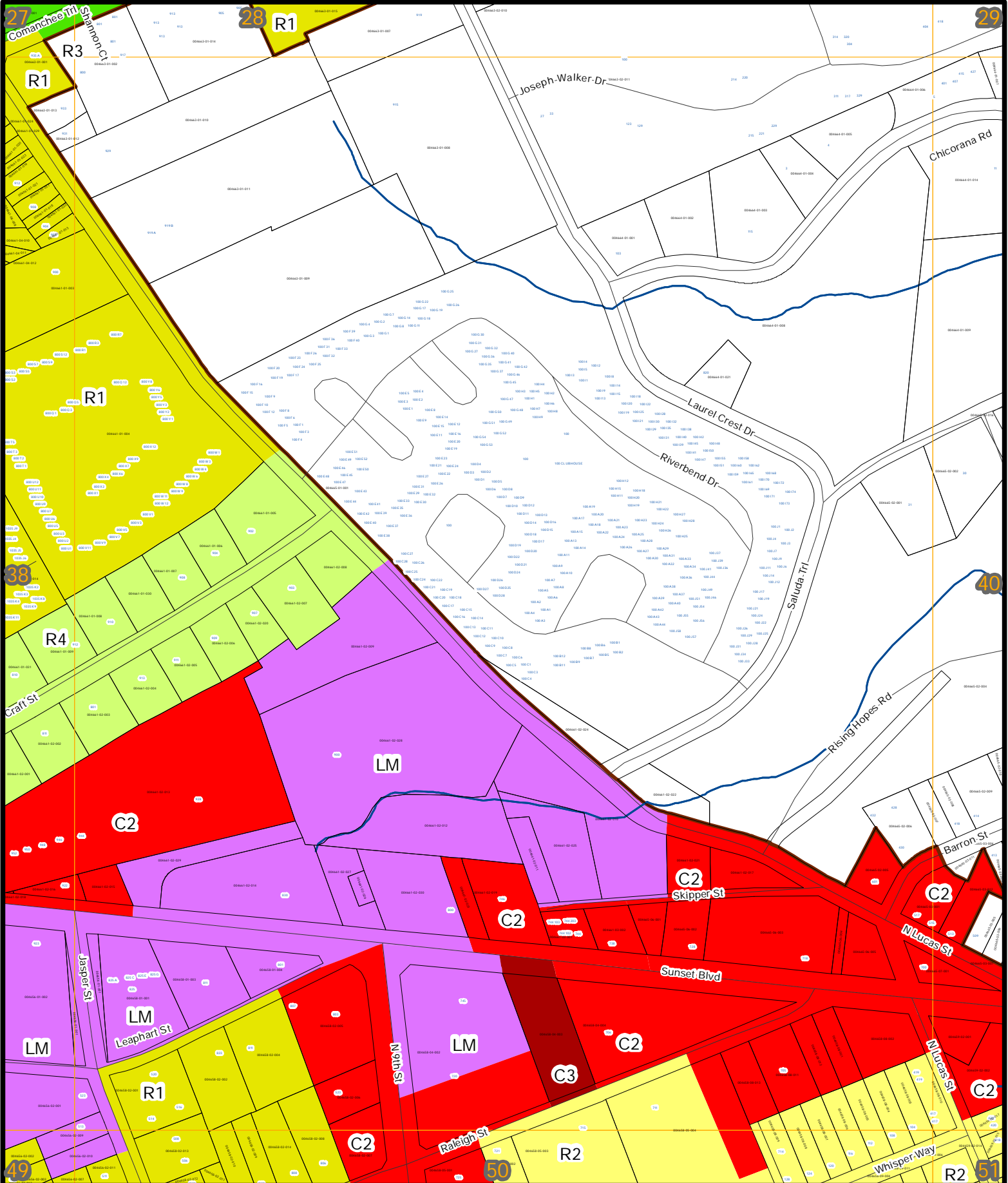
Parcel coverage, roadway, railroad, hydrology, and address data provided by Lexington County. Address Points created March 16, 2012






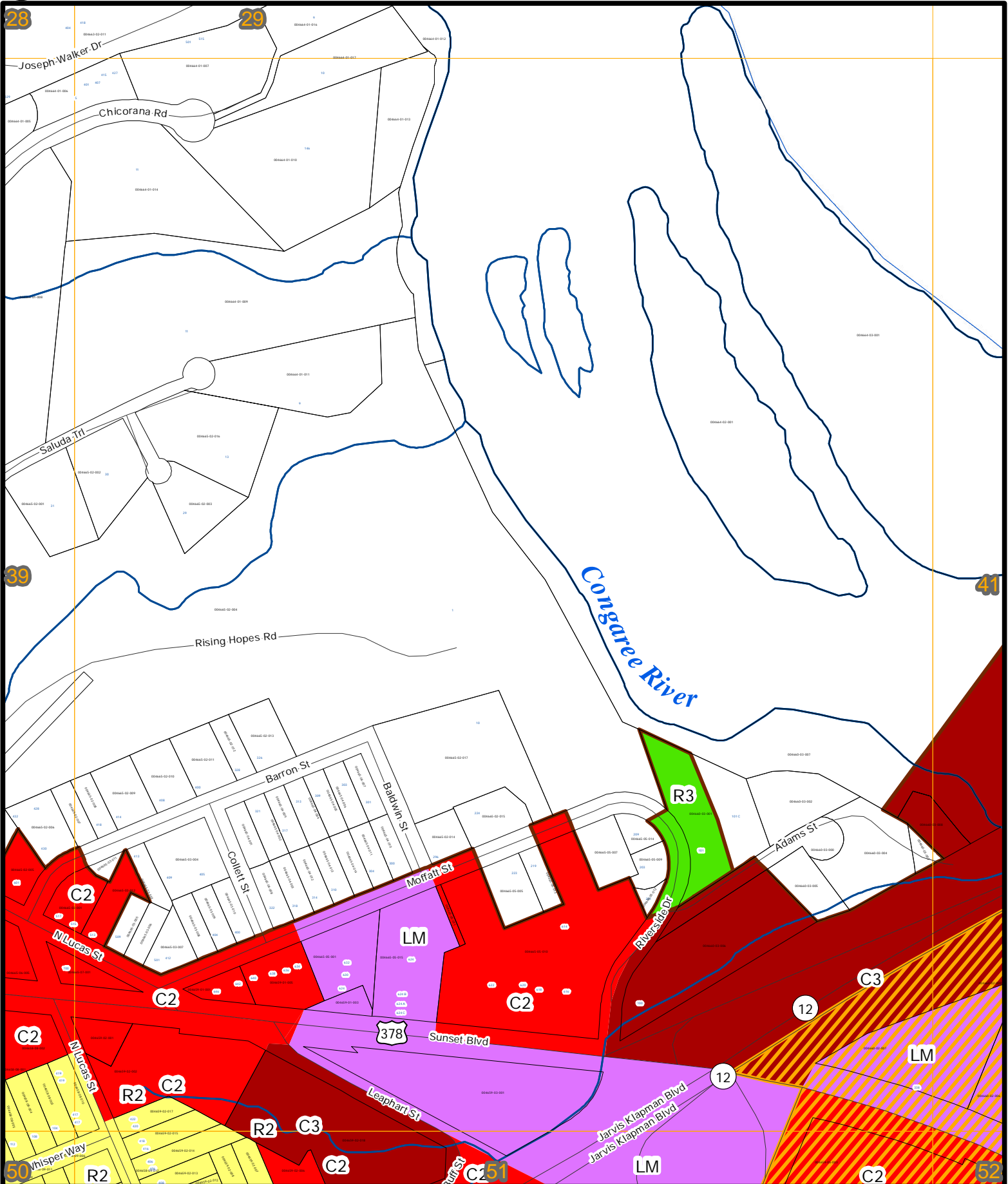
Printed December 23, 2014

Parcel coverage, roadway, railroad, hydrology, and address data provided by Lexington County.
Address Points created March 16, 2012





Parcel coverage, roadway, railroad, hydrology, and address data provided by Lexington County.
Address Points created March 16, 2012

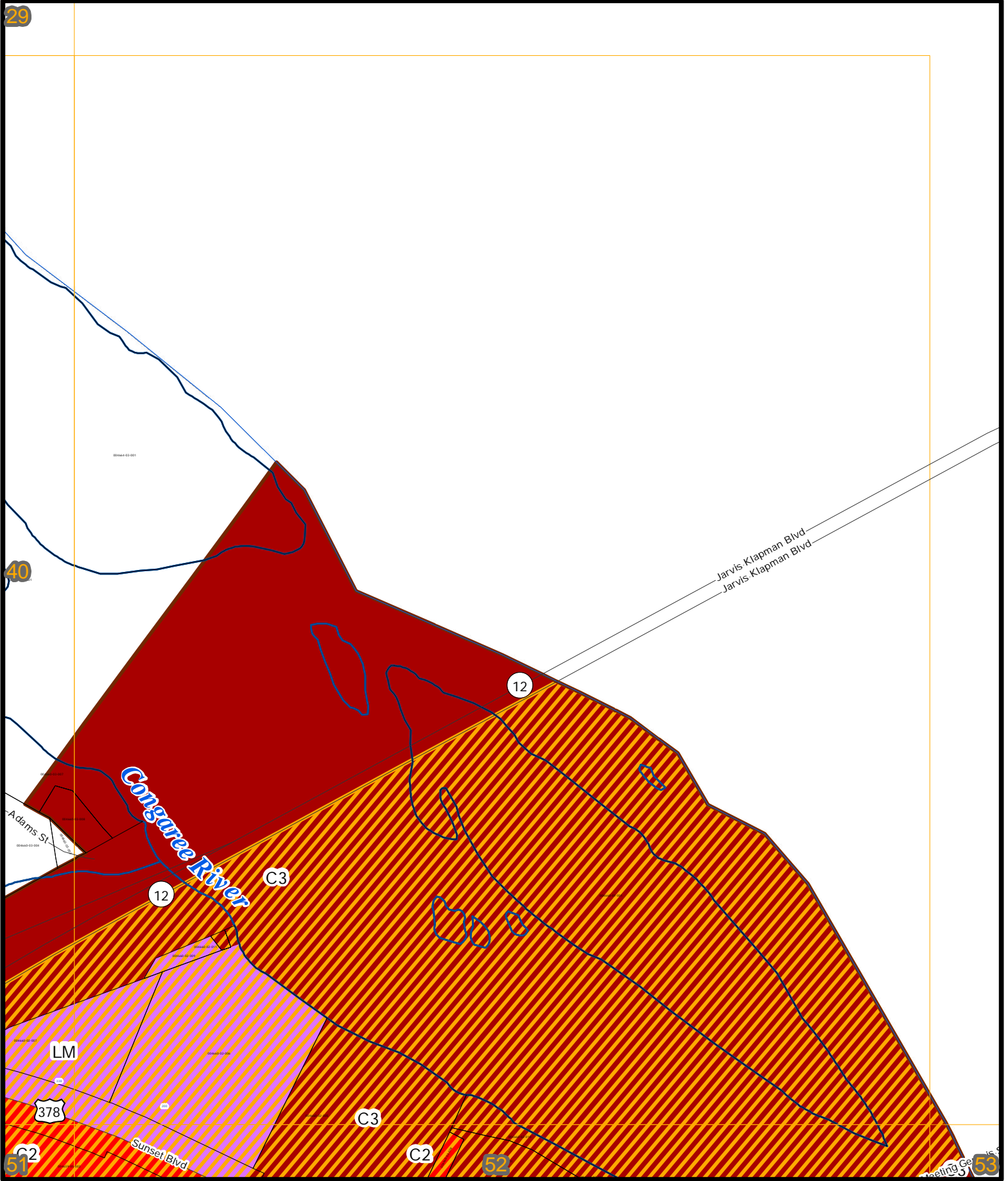




0 80 160 320 480 640 Feet

Printed December 23, 2014

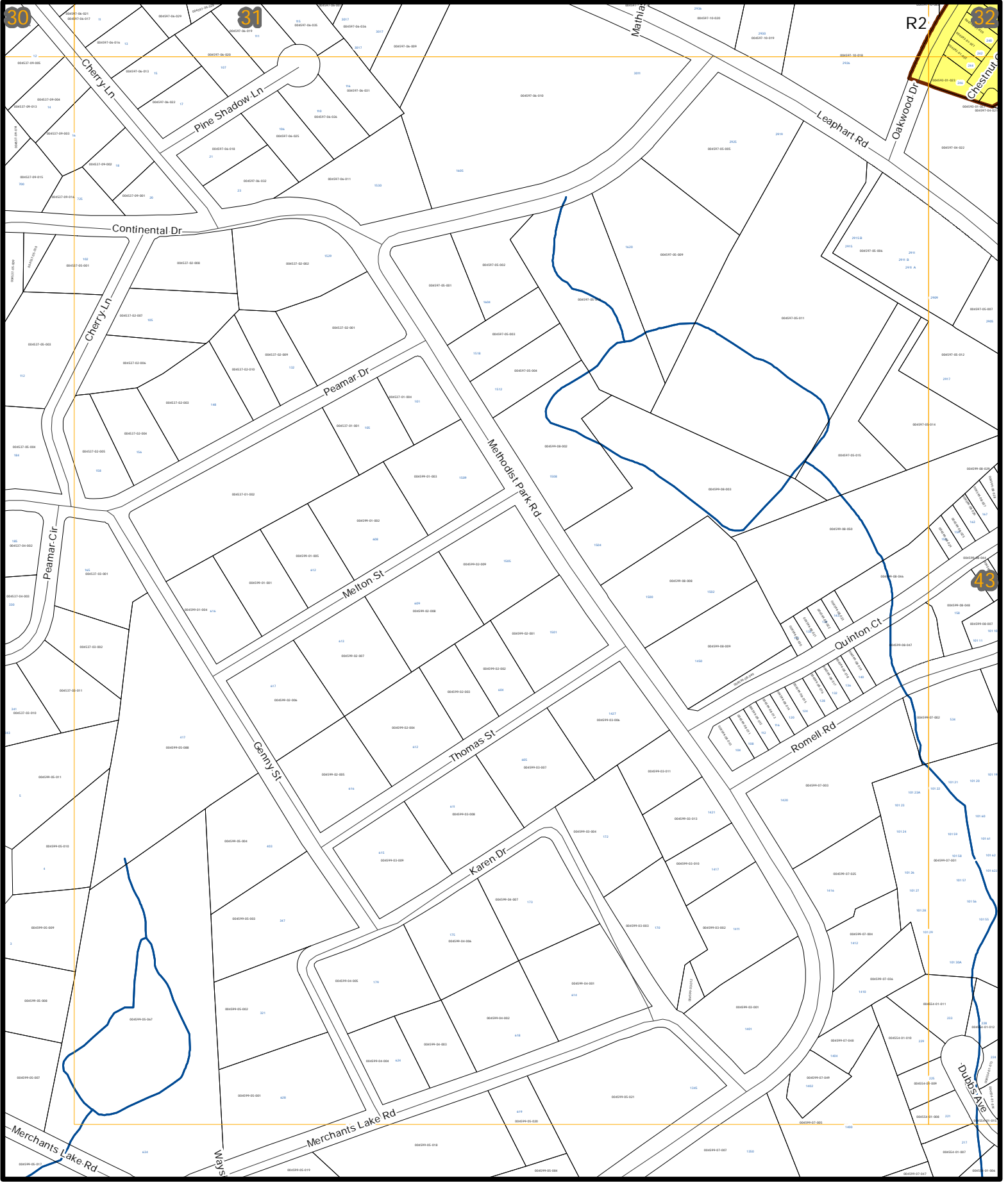
Parcel coverage, roadway, railroad, hydrology,
 and address data provided by Lexington County.
 Address Points created March 16, 2012





0 80 160 320 480 640 Feet Printed December 23, 2014


Parcel coverage, roadway, railroad, hydrology, and address data provided by Lexington County. Address Points created March 16, 2012





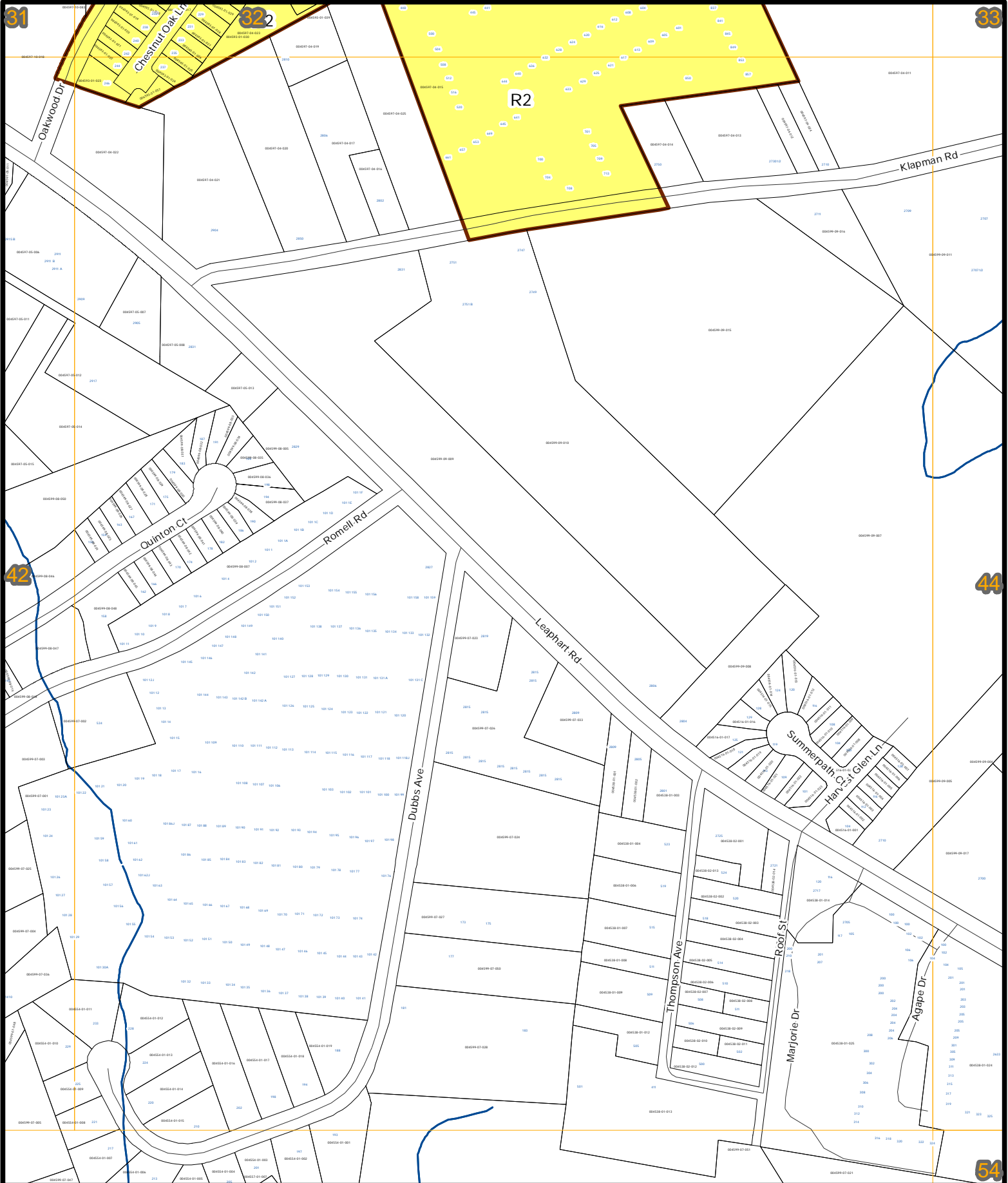
ZONING DISTRICTS MAP

Address Points/TMS Numbers



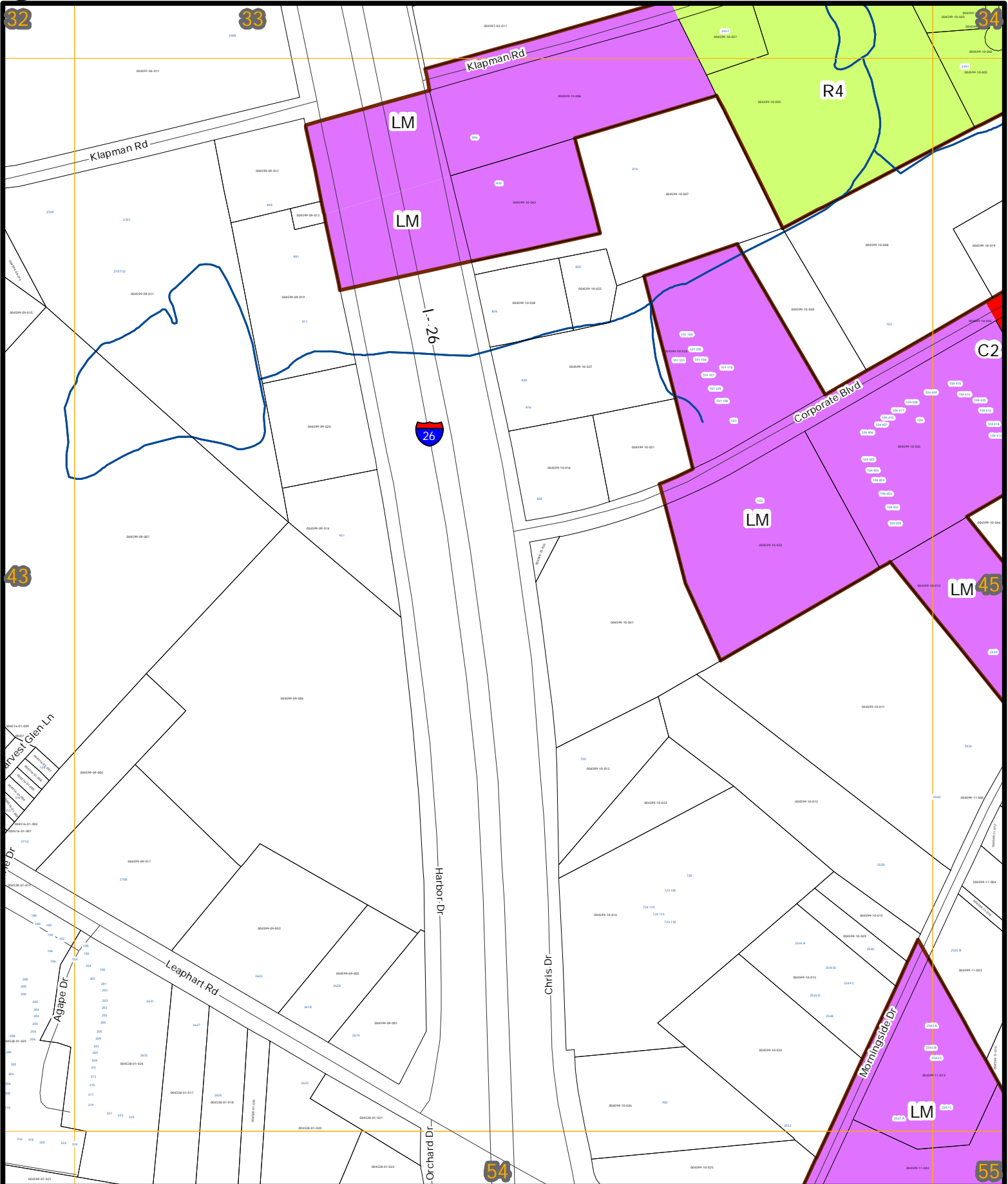

Printed December 23, 2014

Parcel coverage, roadway, railroad, hydrology, and address data provided by Lexington County. Address Points created March 16, 2012





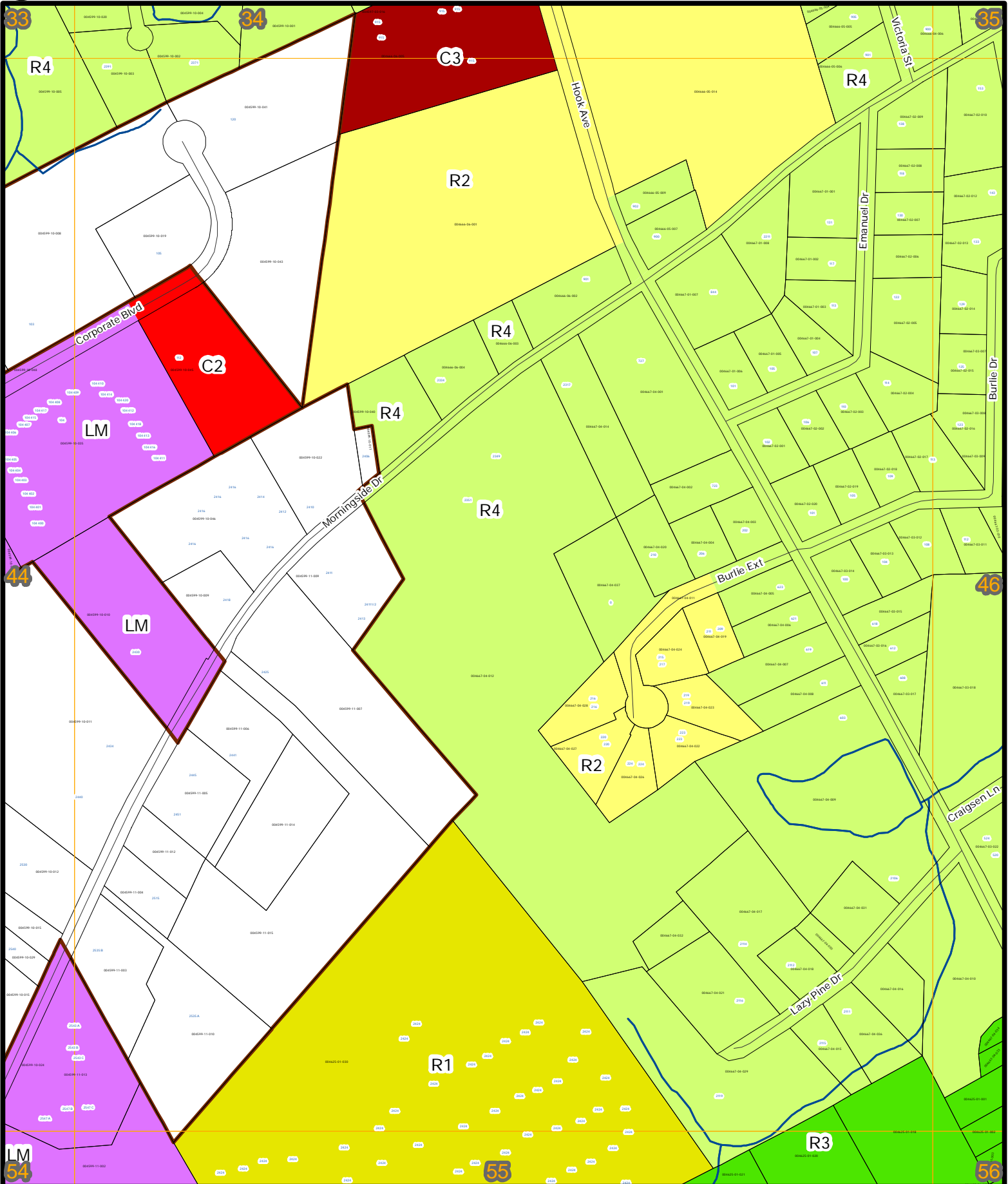
Parcel coverage, roadway, railroad, hydrology, and address data provided by Lexington County. Address Points created March 16, 2012





0 80 160 320 480 640 Feet Printed December 23, 2014

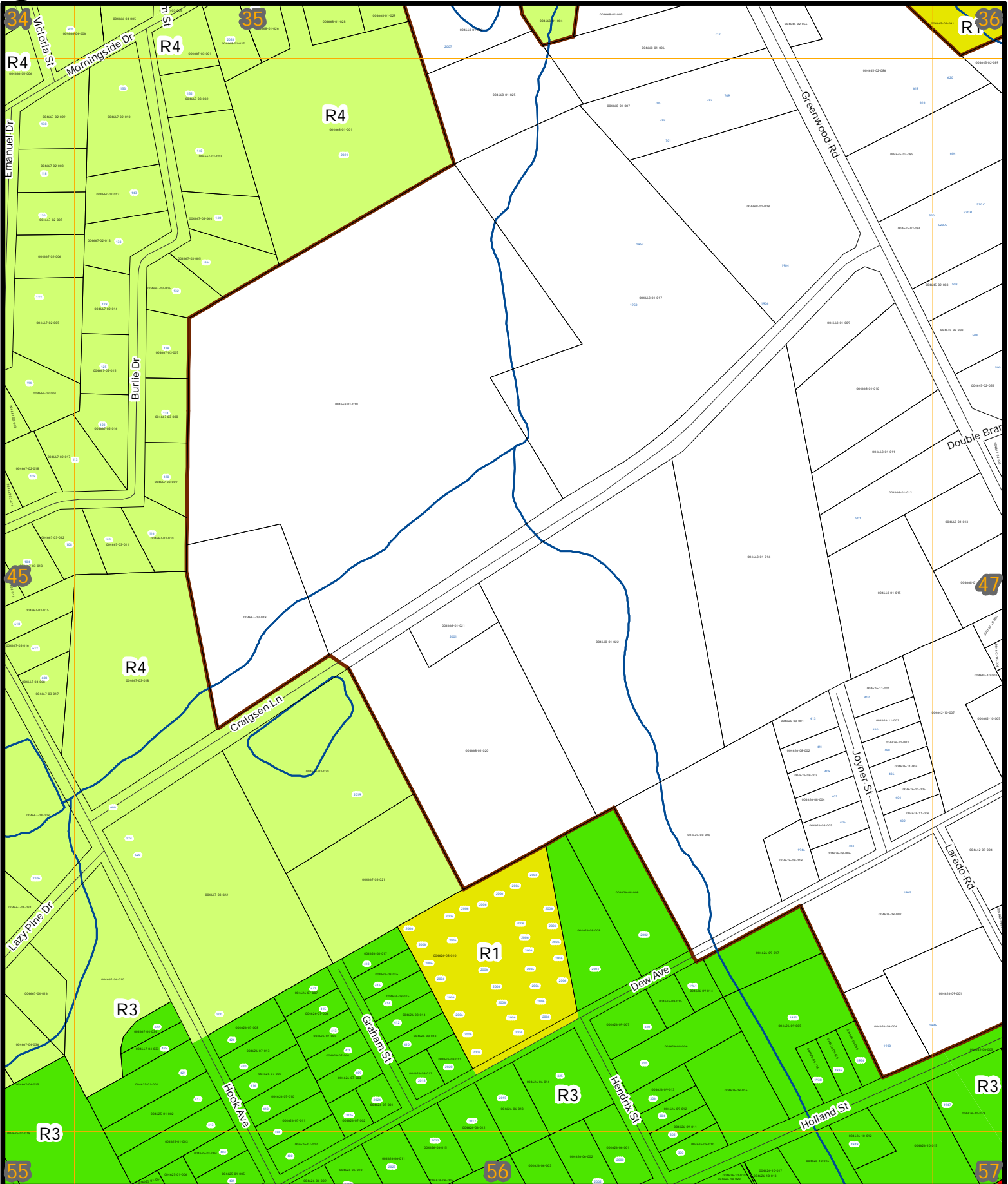
Parcel coverage, roadway, railroad, hydrology, and address data provided by Lexington County. Address Points created March 16, 2012





0 80 160 320 480 640 Feet Printed December 23, 2014

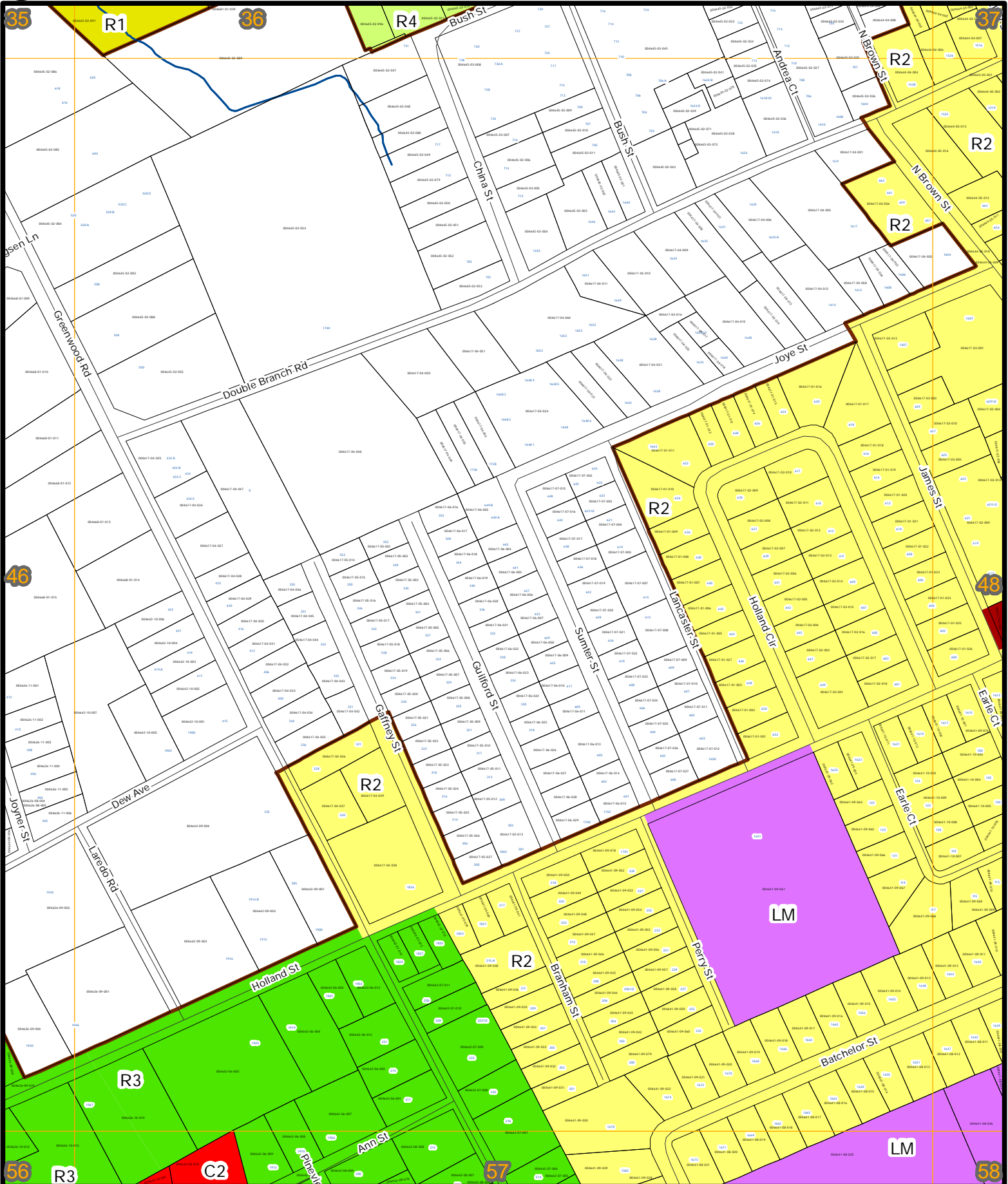
Parcel coverage, roadway, railroad, hydrology, and address data provided by Lexington County. Address Points created March 16, 2012






0 80 160 320 480 640 Feet Printed December 23, 2014

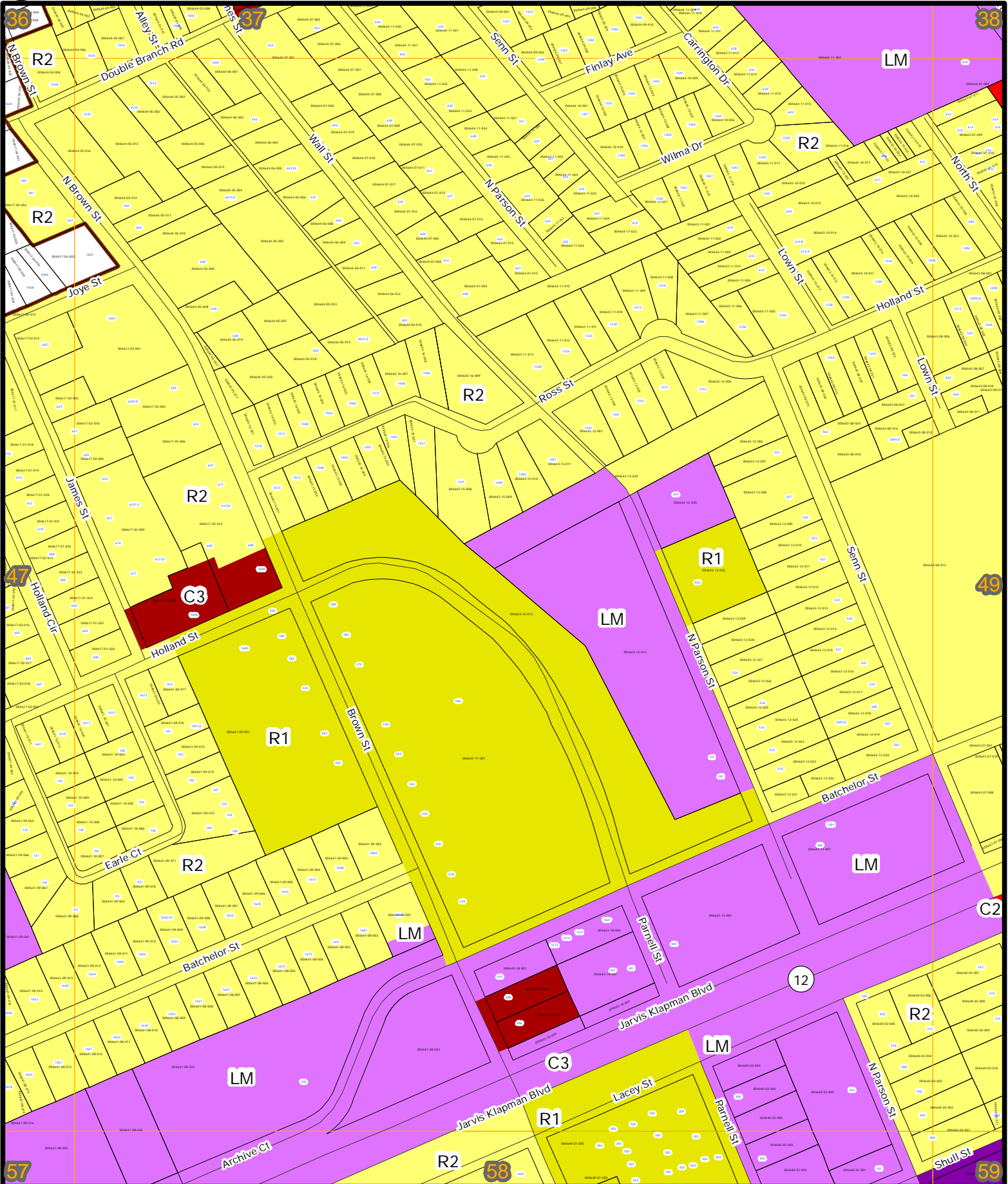
Parcel coverage, roadway, railroad, hydrology, and address data provided by Lexington County. Address Points created March 16, 2012






Printed December 23, 2014

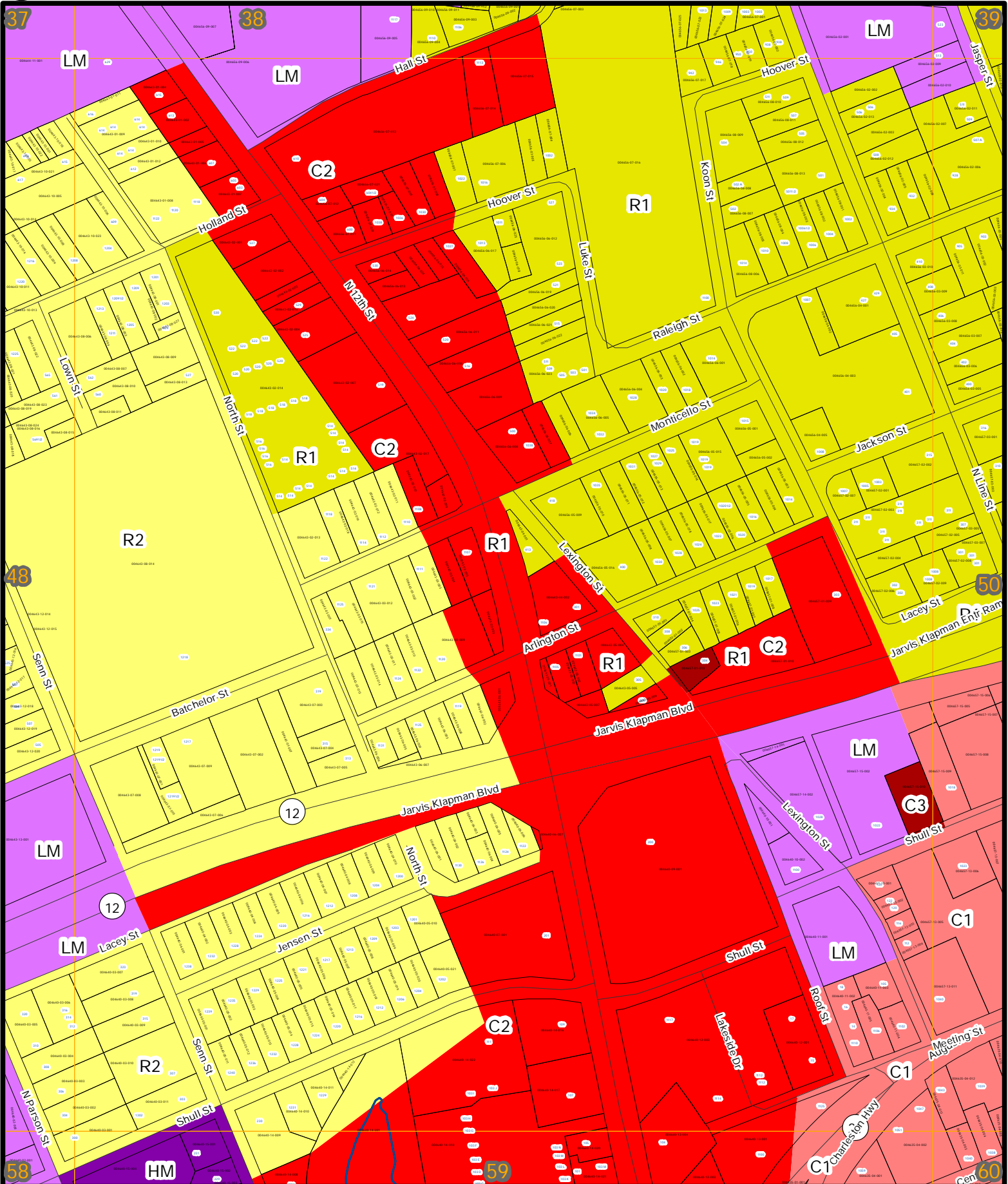
Parcel coverage, roadway, railroad, hydrology, and address data provided by Lexington County.
 Address Points created March 16, 2012





Printed December 23, 2014

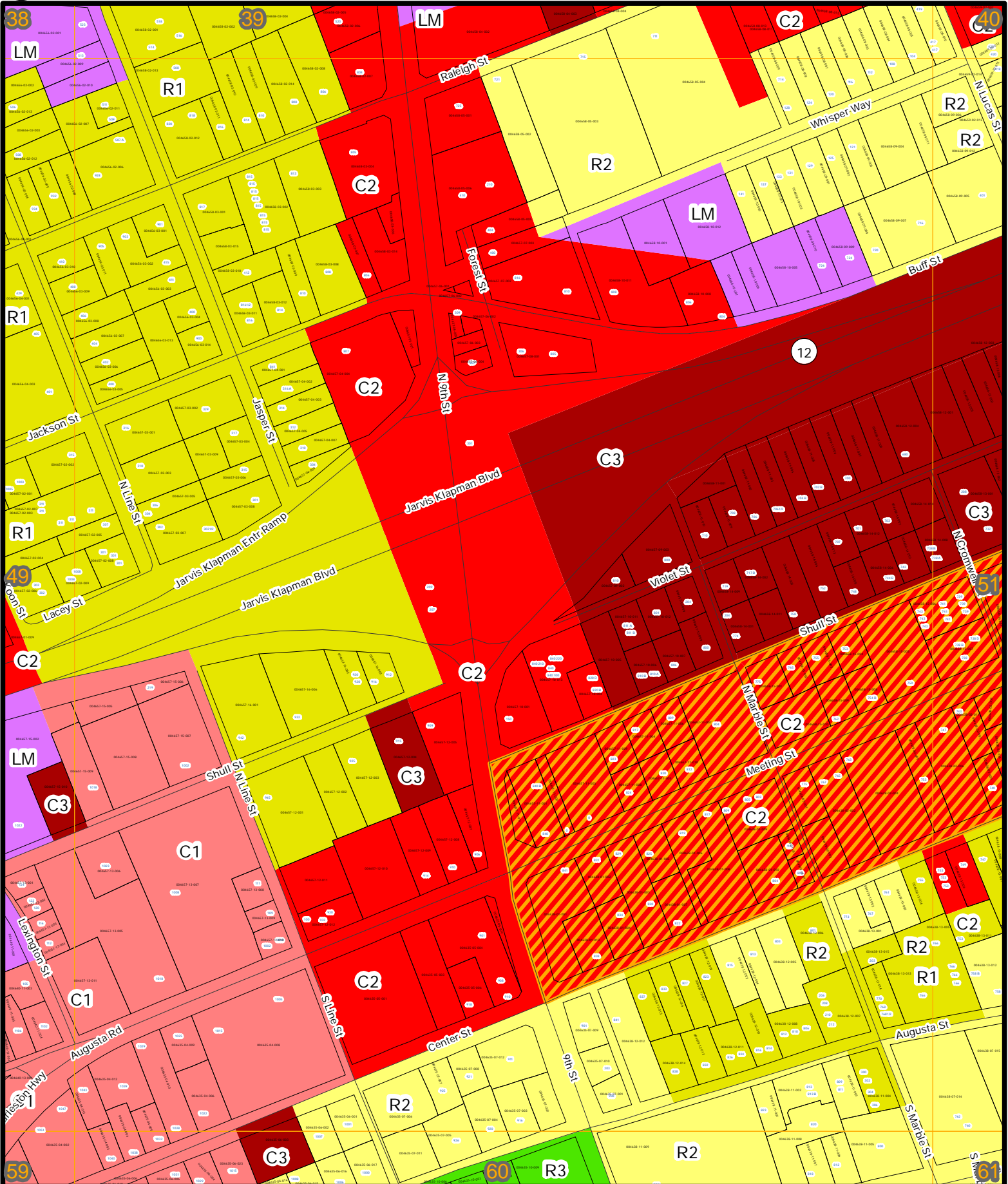
Parcel coverage, roadway, railroad, hydrology, and address data provided by Lexington County. Address Points created March 16, 2012






0 80 160 320 480 640 Feet Printed December 23, 2014

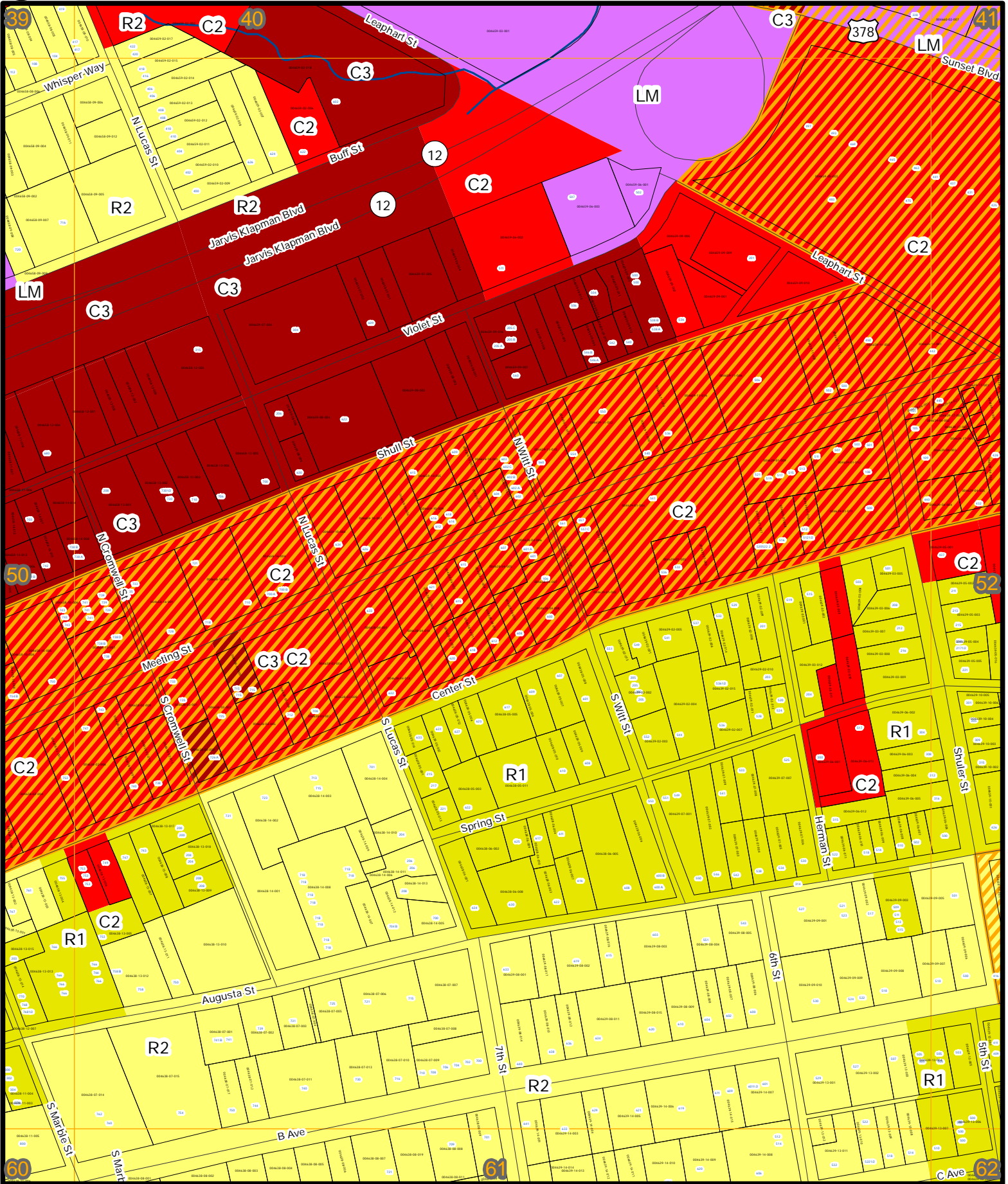
Parcel coverage, roadway, railroad, hydrology, and address data provided by Lexington County. Address Points created March 16, 2012






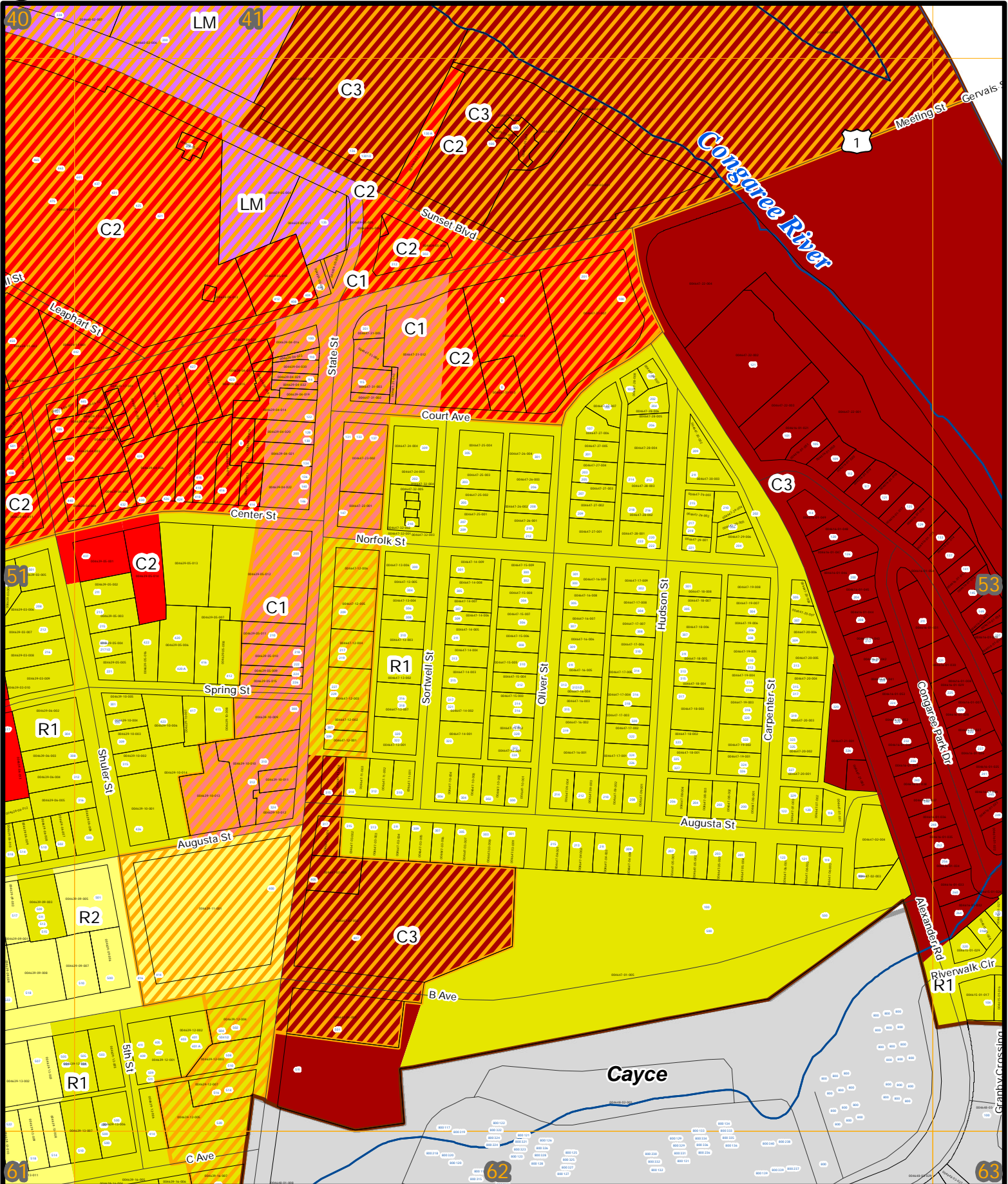
Printed December 23, 2014

Parcel coverage, roadway, railroad, hydrology, and address data provided by Lexington County. Address Points created March 16, 2012





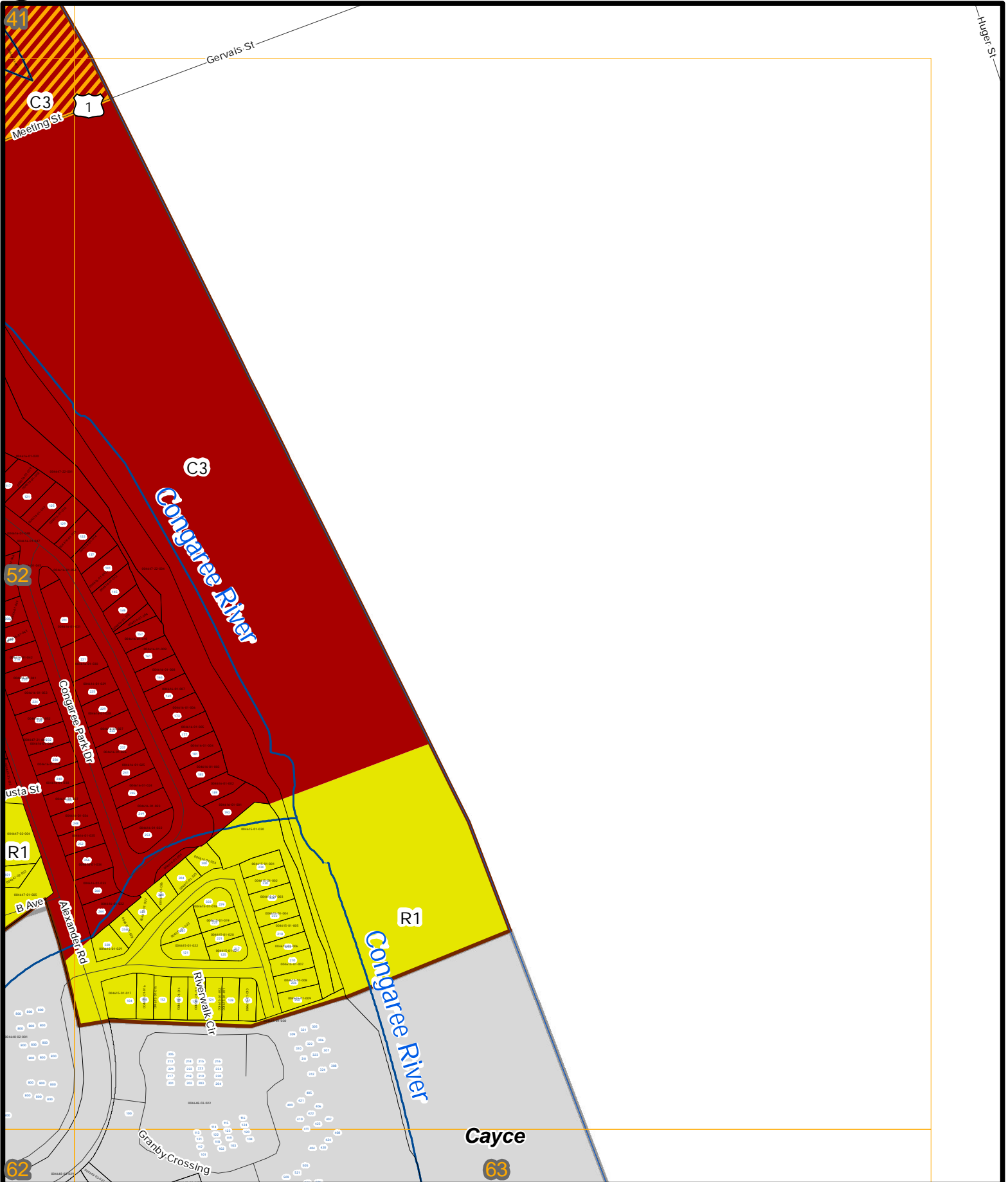
Printed December 23, 2014






0 80 160 320 480 640 Feet Printed December 23, 2014

Parcel coverage, roadway, railroad, hydrology,
 and address data provided by Lexington County.
 Address Points created March 16, 2012

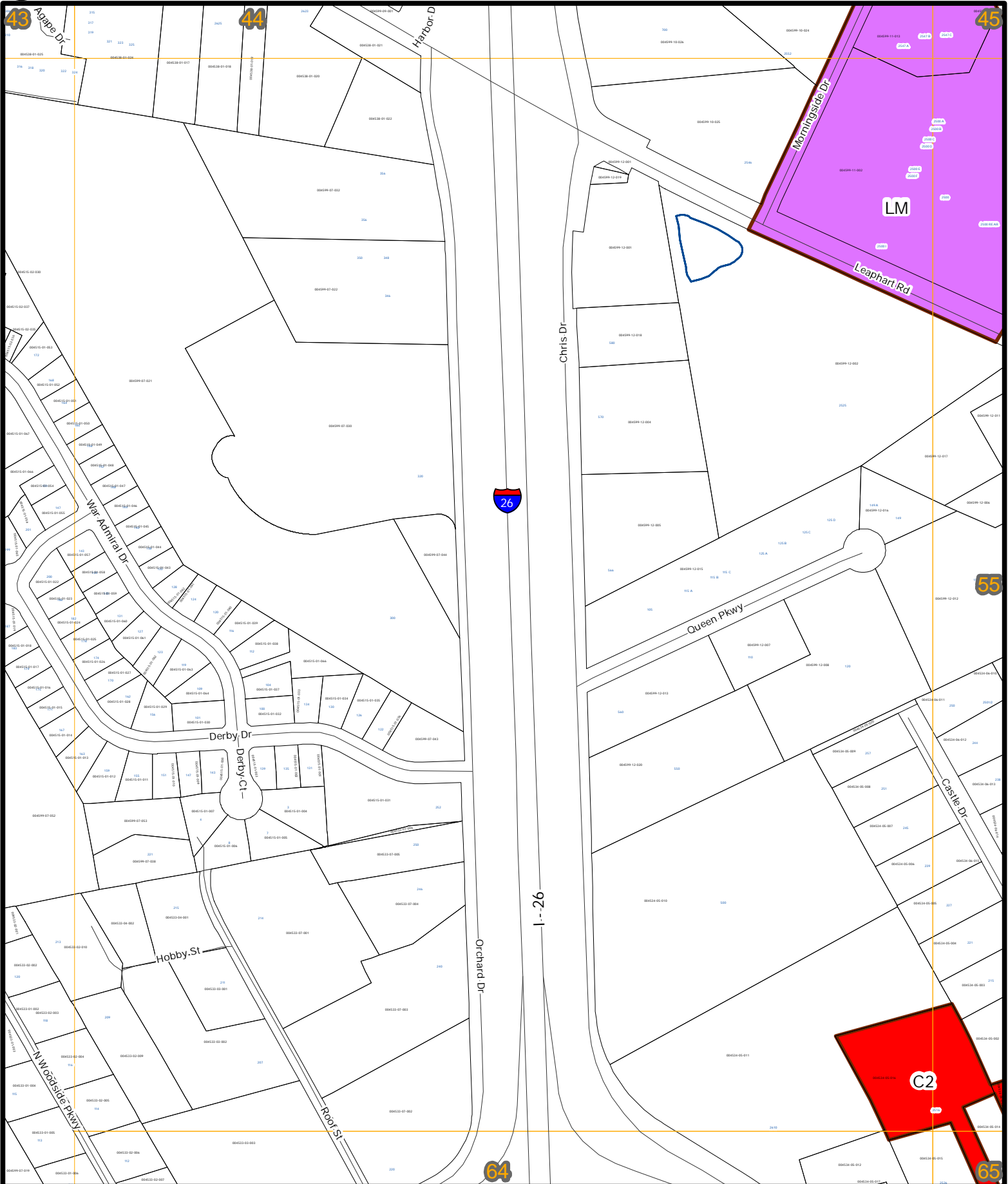





Parcel coverage, roadway, railroad, hydrology, and address data provided by Lexington County. Address Points created March 16, 2012



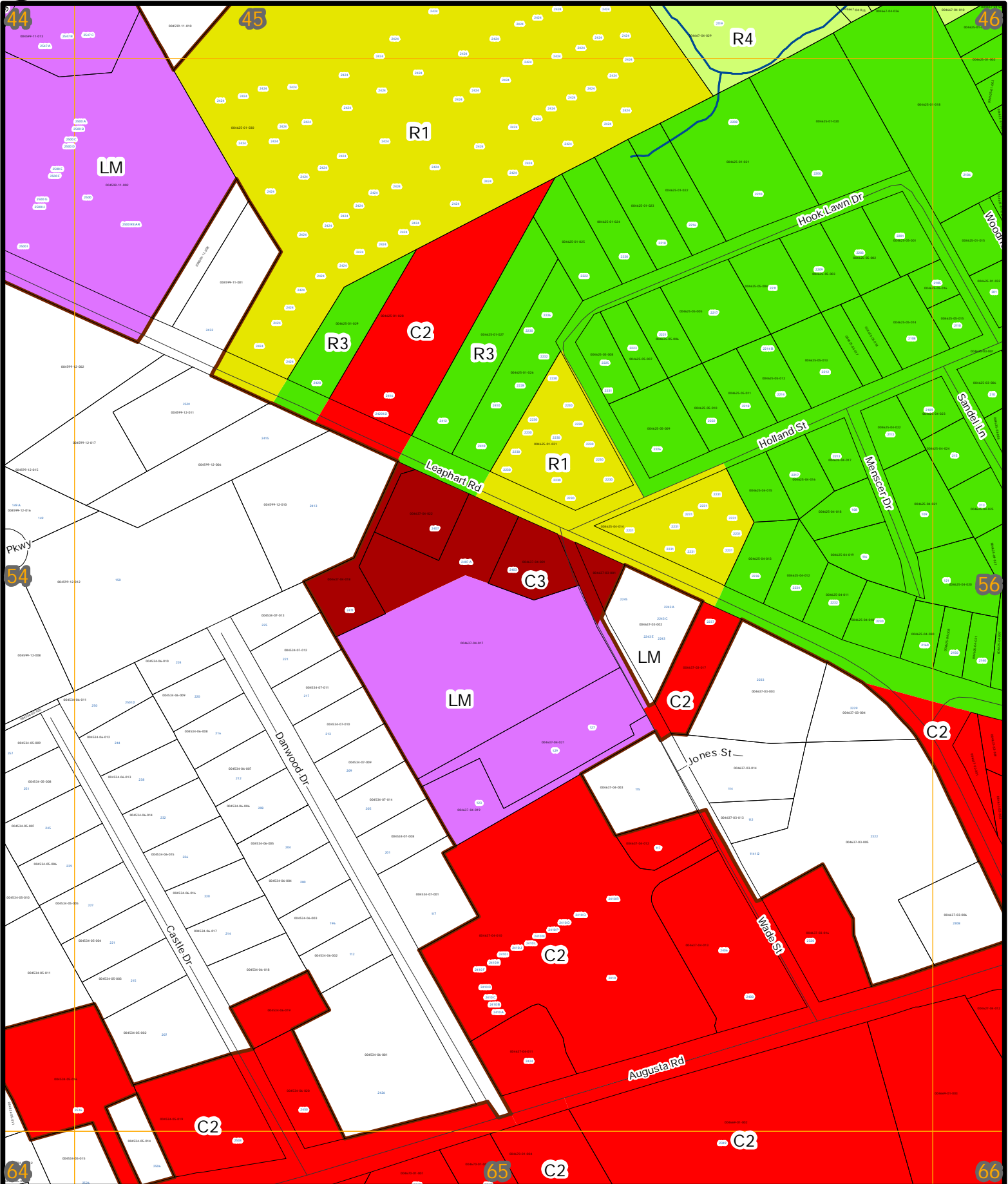
Printed December 23, 2014






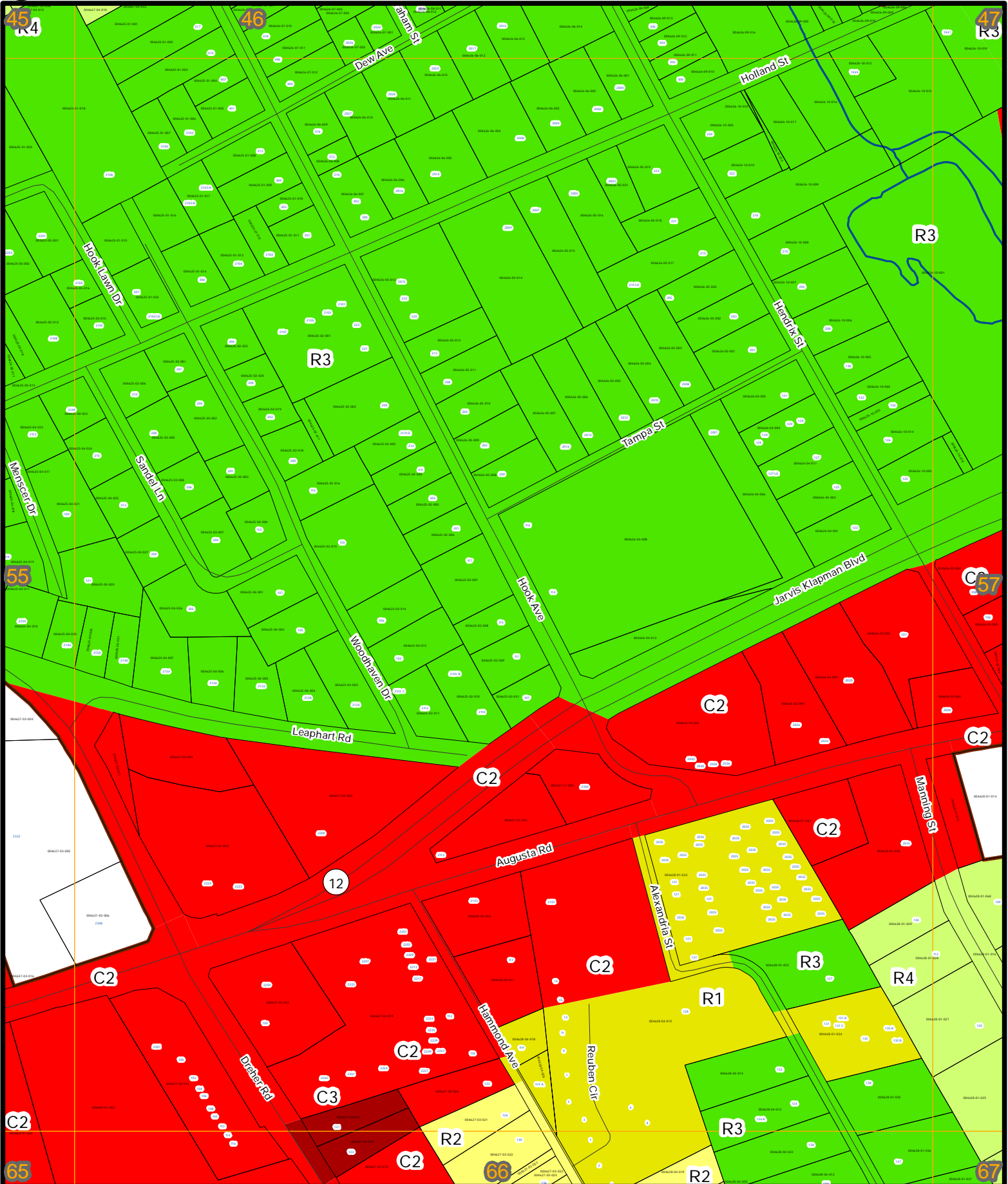
Printed December 23, 2014


Parcel coverage, roadway, railroad, hydrology,
and address data provided by Lexington County.
Address Points created March 16, 2012





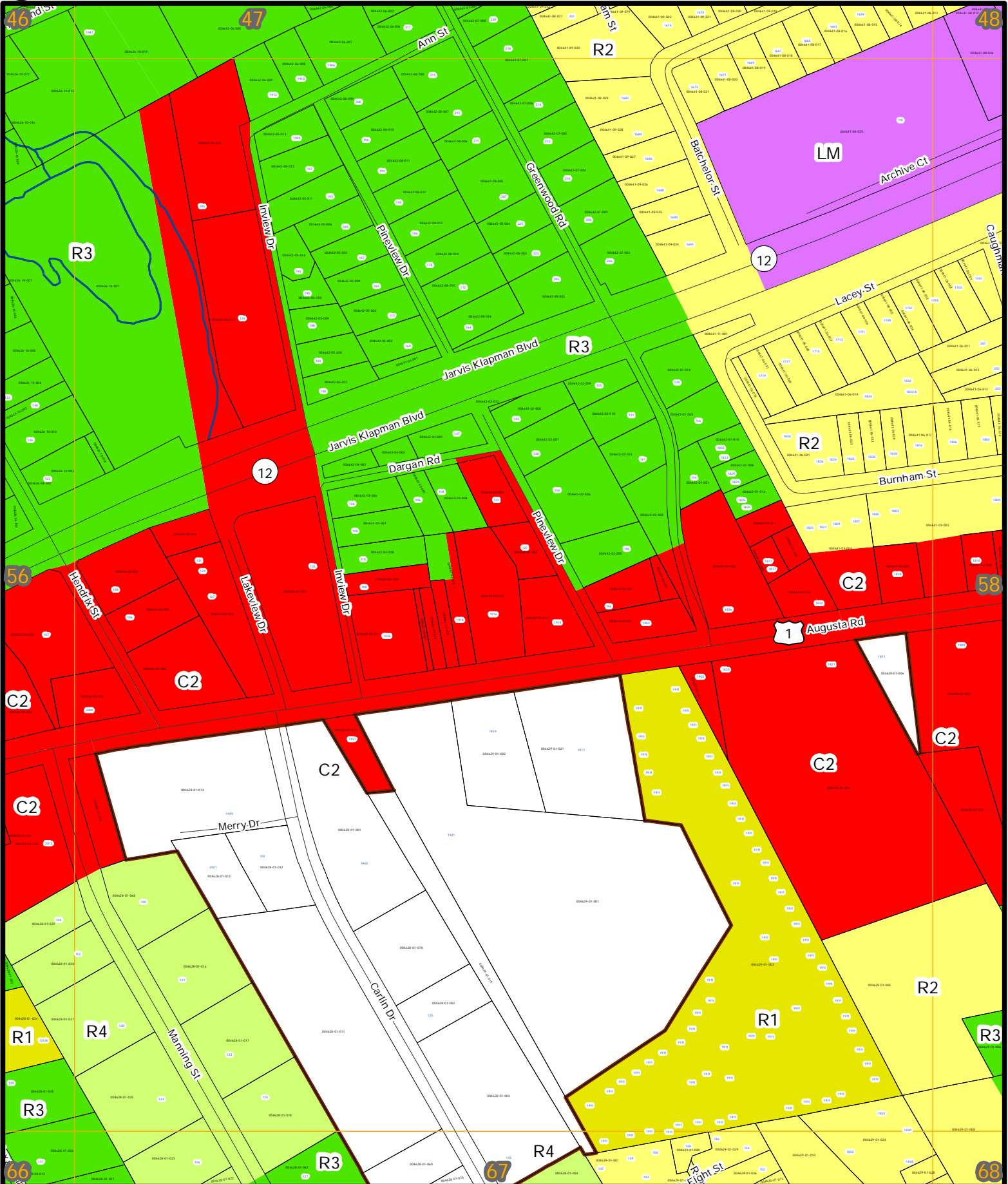
Parcel coverage, roadway, railroad, hydrology, and address data provided by Lexington County. Address Points created March 16, 2012






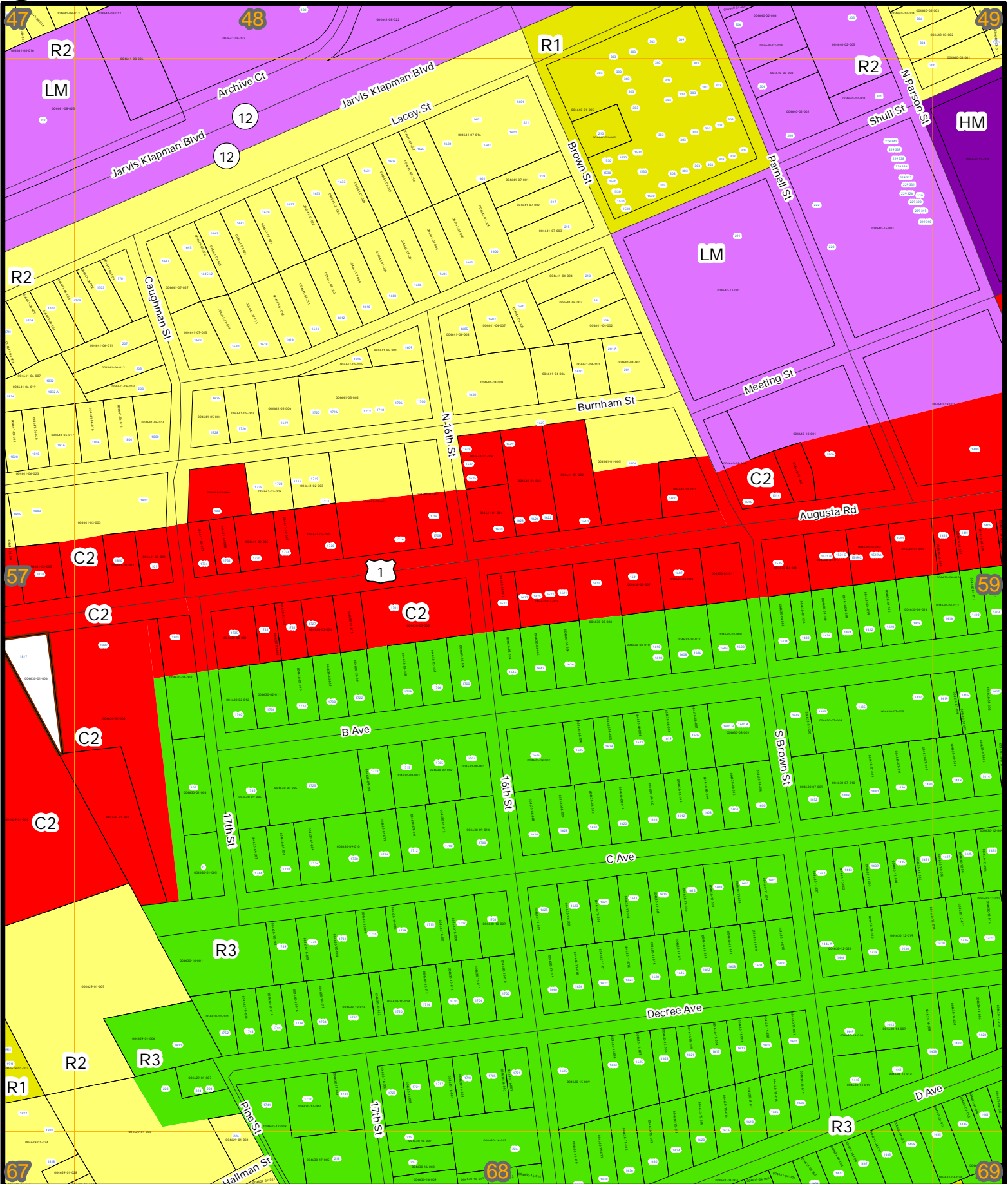
Printed December 23, 2014

Parcel coverage, roadway, railroad, hydrology, and address data provided by Lexington County. Address Points created March 16, 2012






Parcel coverage, roadway, railroad, hydrology, and address data provided by Lexington County. Address Points created March 16, 2012



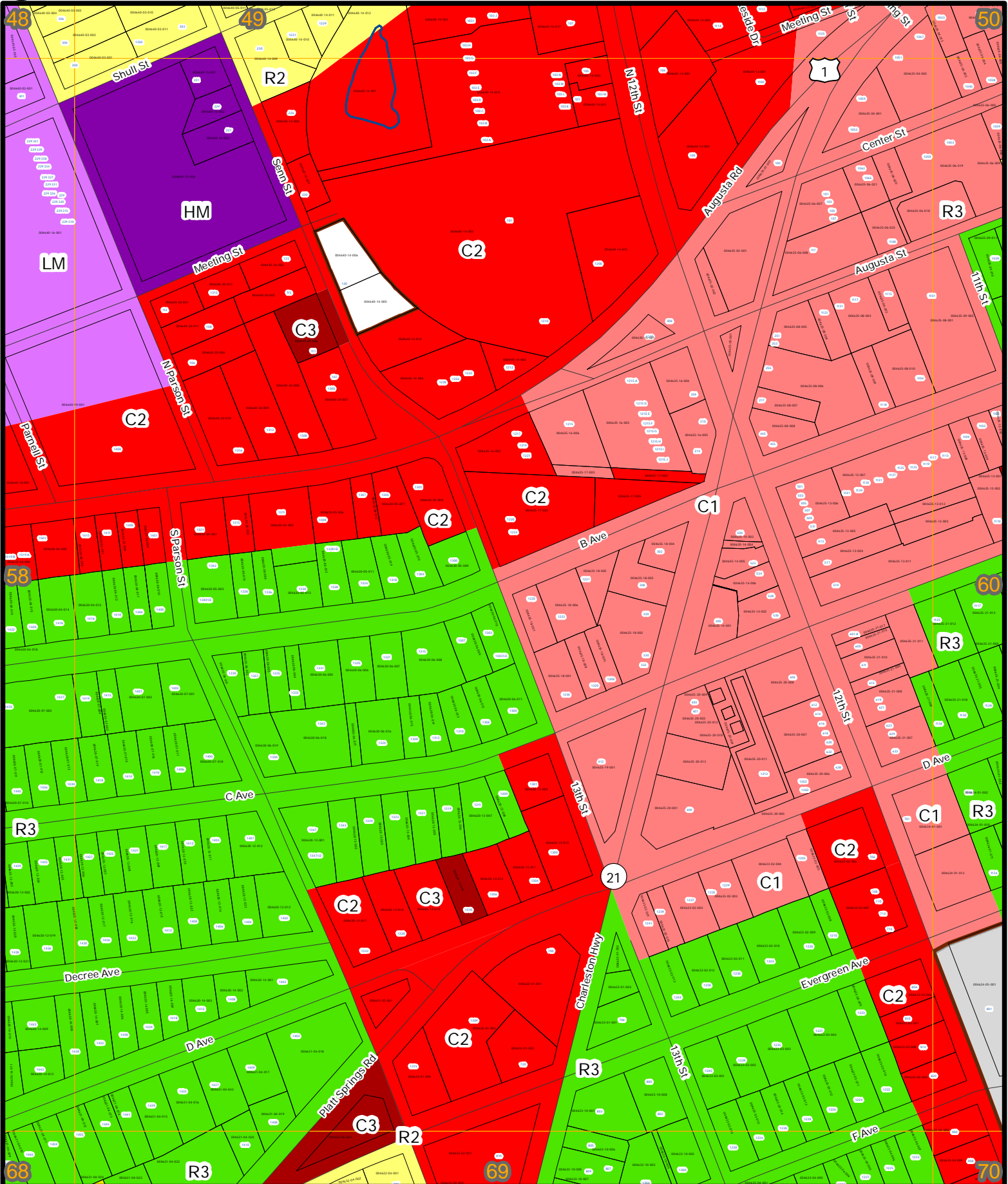



ZONING DISTRICTS MAP

Address Points/TMS Numbers



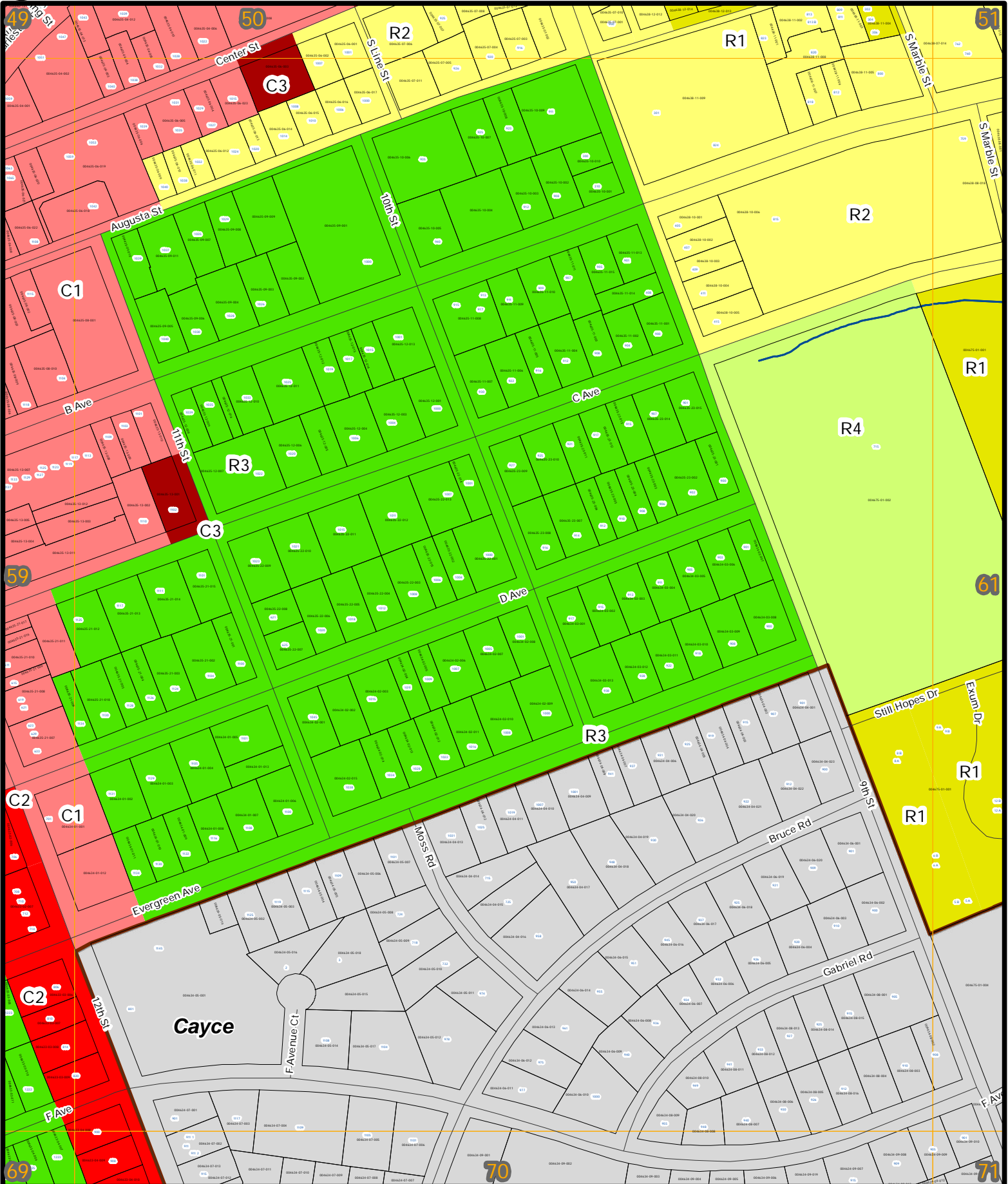
Parcel coverage, roadway, railroad, hydrology, and address data provided by Lexington County. Address Points created March 16, 2012





Printed December 23, 2014

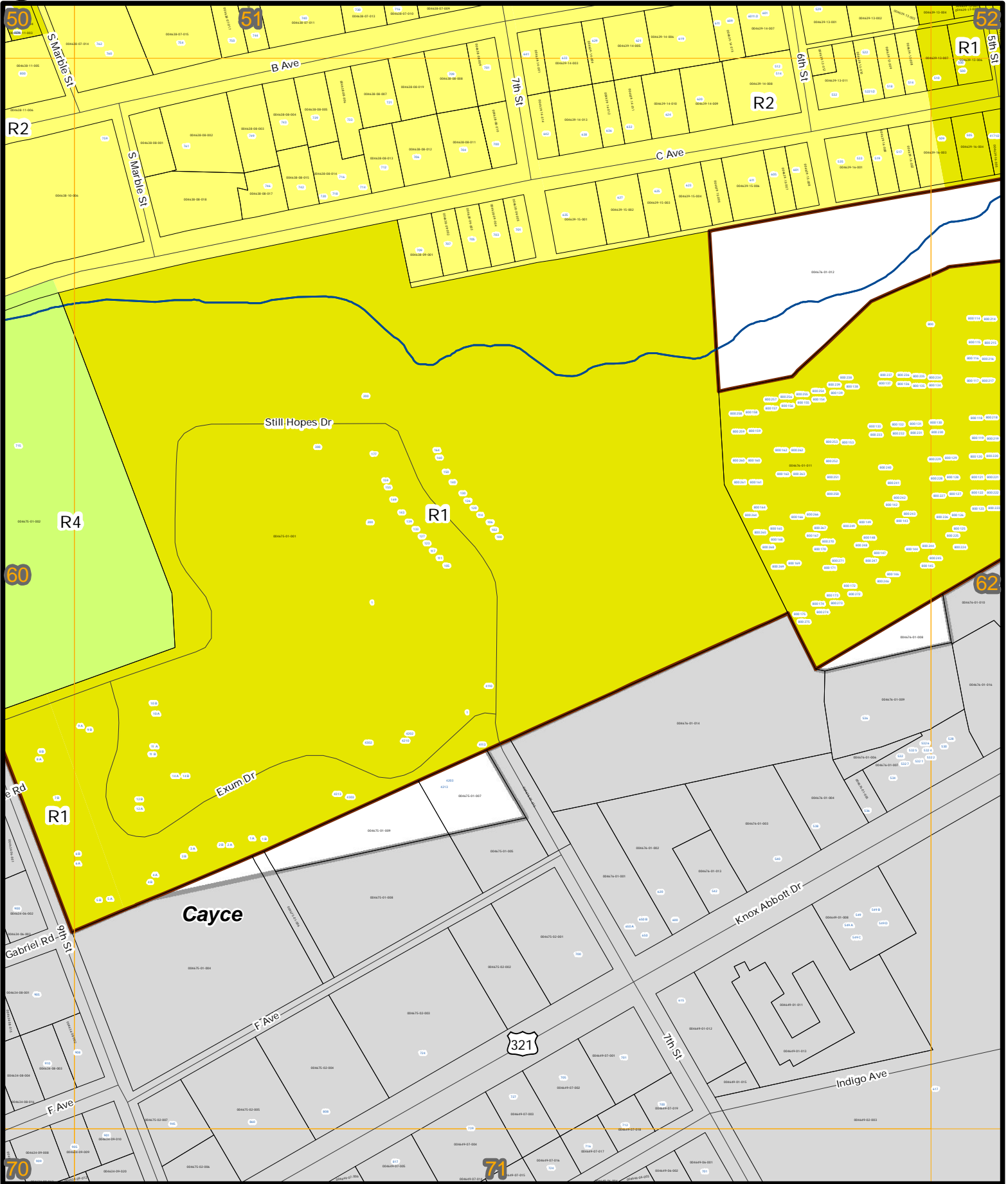
Parcel coverage, roadway, railroad, hydrology, and address data provided by Lexington County. Address Points created March 16, 2012





0 80 160 320 480 640 Feet Printed December 23, 2014


Parcel coverage, roadway, railroad, hydrology, and address data provided by Lexington County. Address Points created March 16, 2012





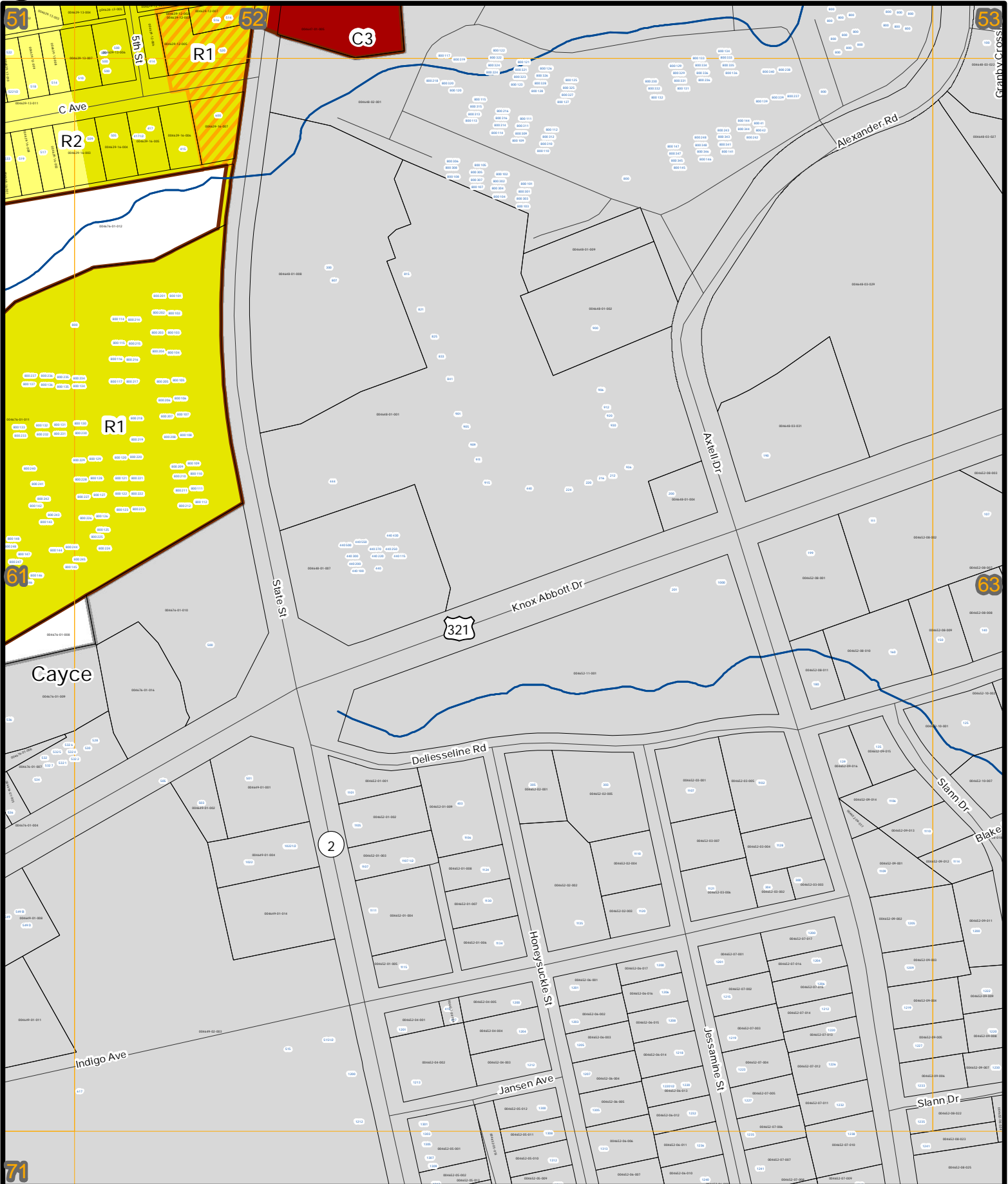
ZONING DISTRICTS MAP

Address Points/TMS Numbers



Printed December 23, 2014

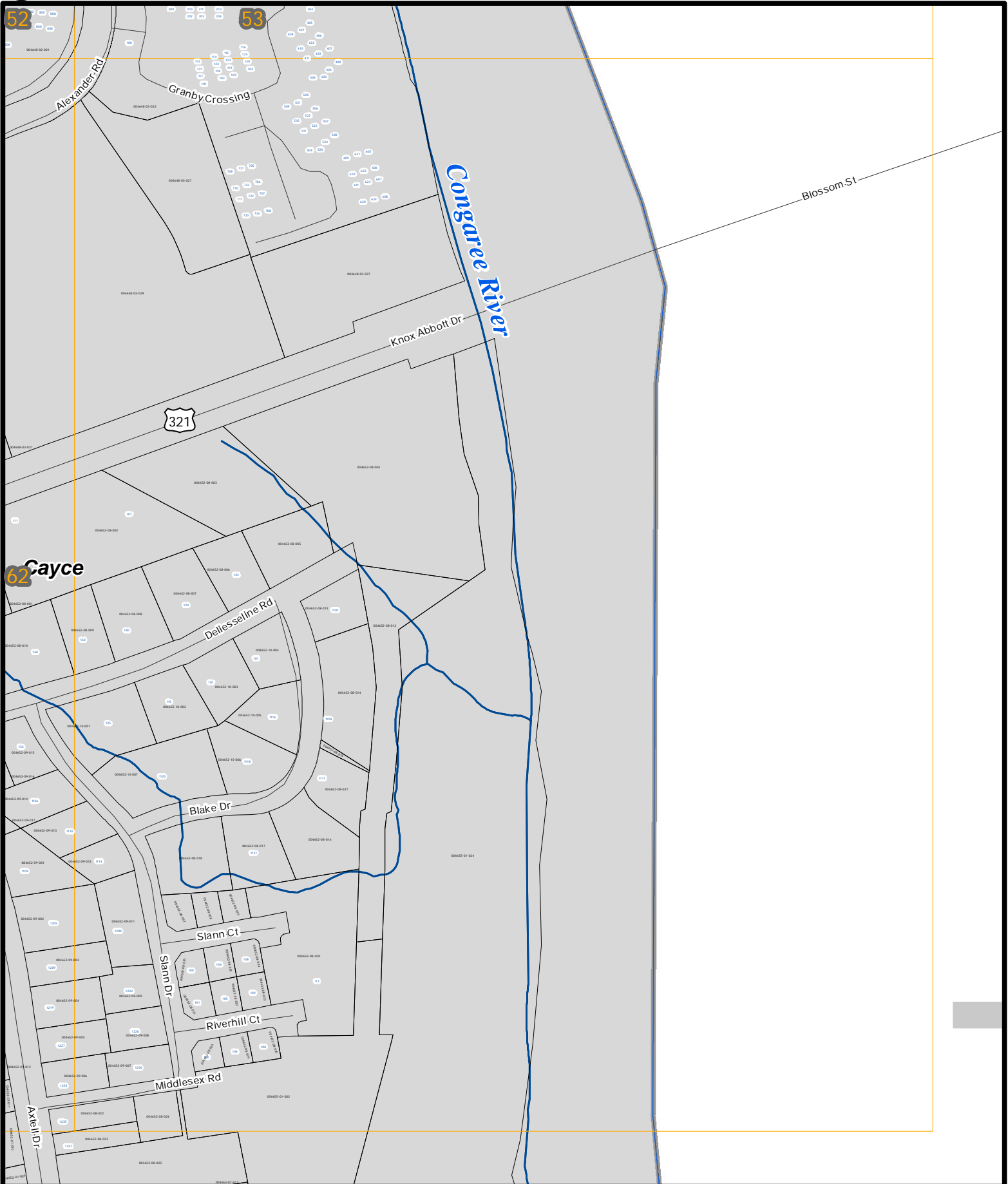
Parcel coverage, roadway, railroad, hydrology, and address data provided by Lexington County. Address Points created March 16, 2012





0 80 160 320 480 640 Feet Printed December 23, 2014

Parcel coverage, roadway, railroad, hydrology, and address data provided by Lexington County. Address Points created March 16, 2012



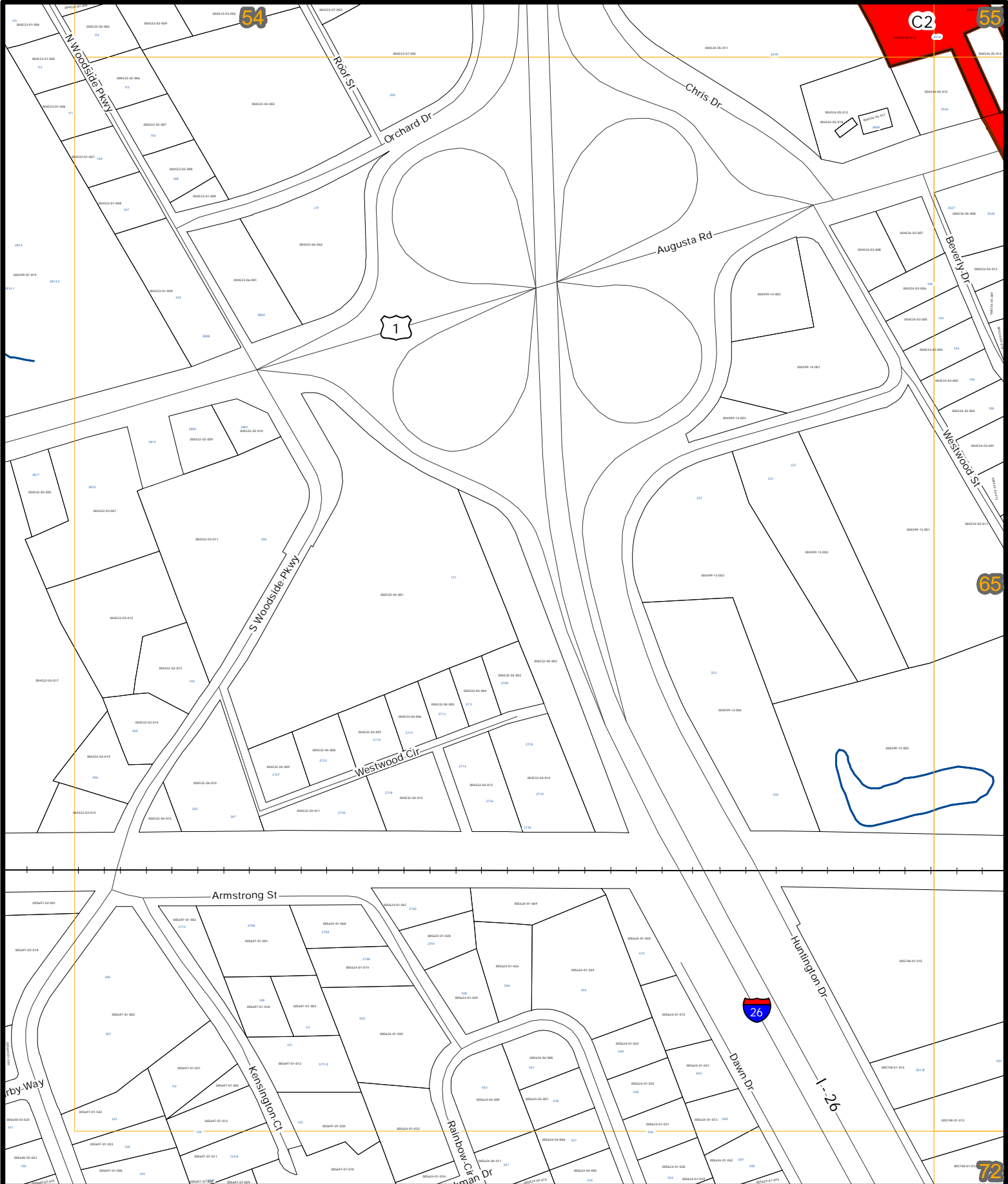


ZONING DISTRICTS MAP

Address Points/TMS Numbers


0 80 160 320 480 640 Feet Printed December 23, 2014

Parcel coverage, roadway, railroad, hydrology, and address data provided by Lexington County. Address Points created March 16, 2012





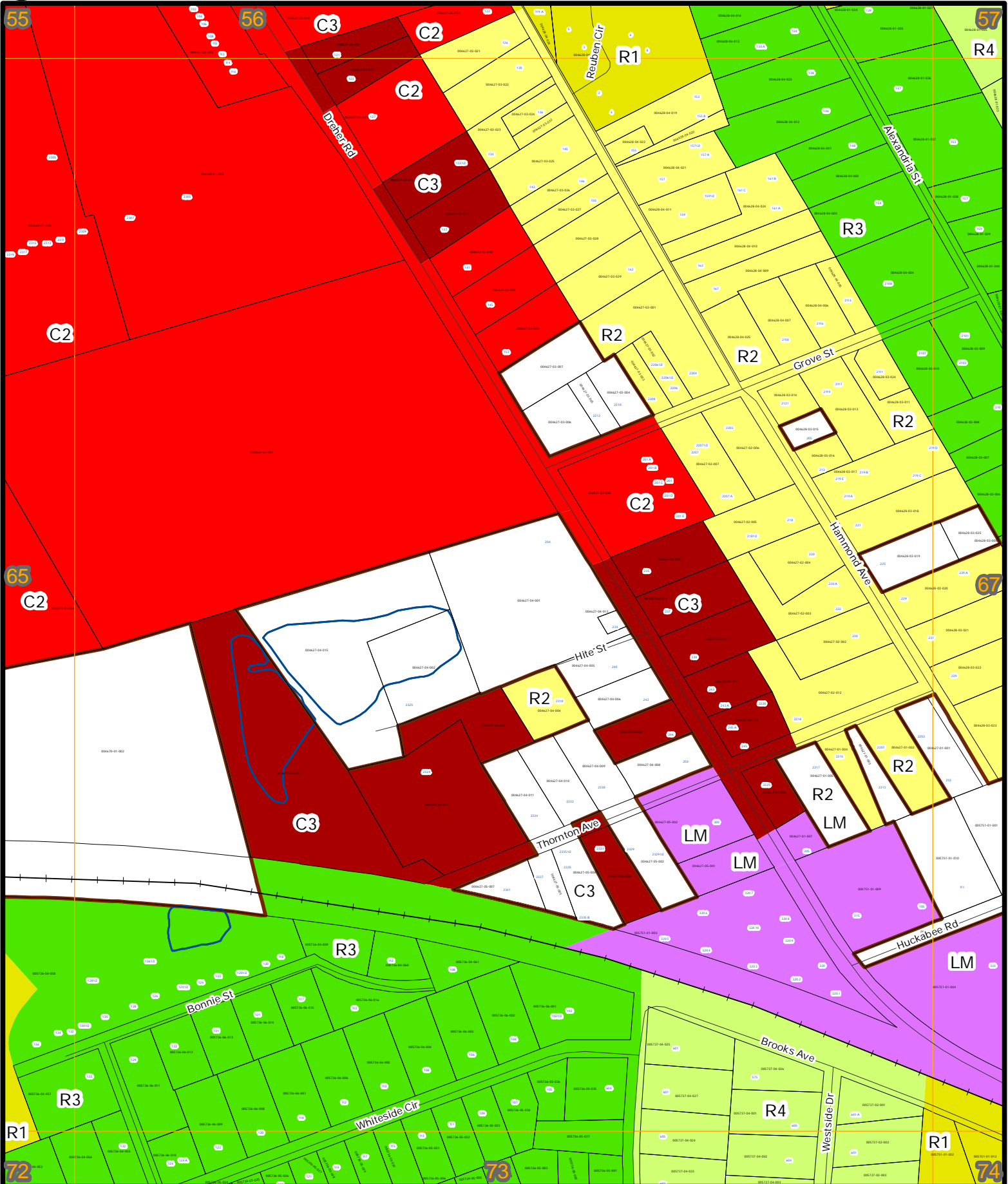
Parcel coverage, roadway, railroad, hydrology, and address data provided by Lexington County. Address Points created March 16, 2012






0 80 160 320 480 640 Feet Printed December 23, 2014

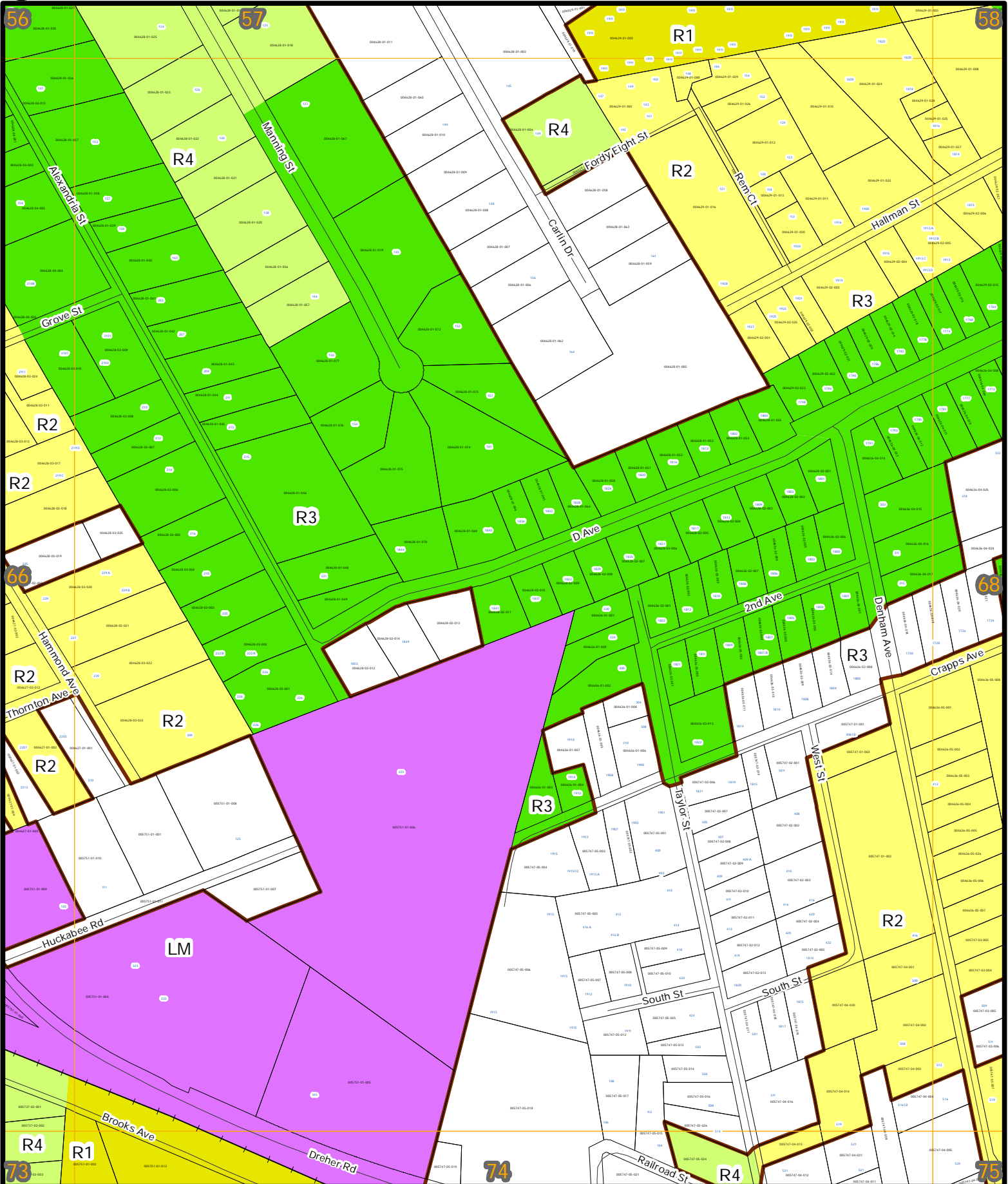
Parcel coverage, roadway, railroad, hydrology, and address data provided by Lexington County. Address Points created March 16, 2012





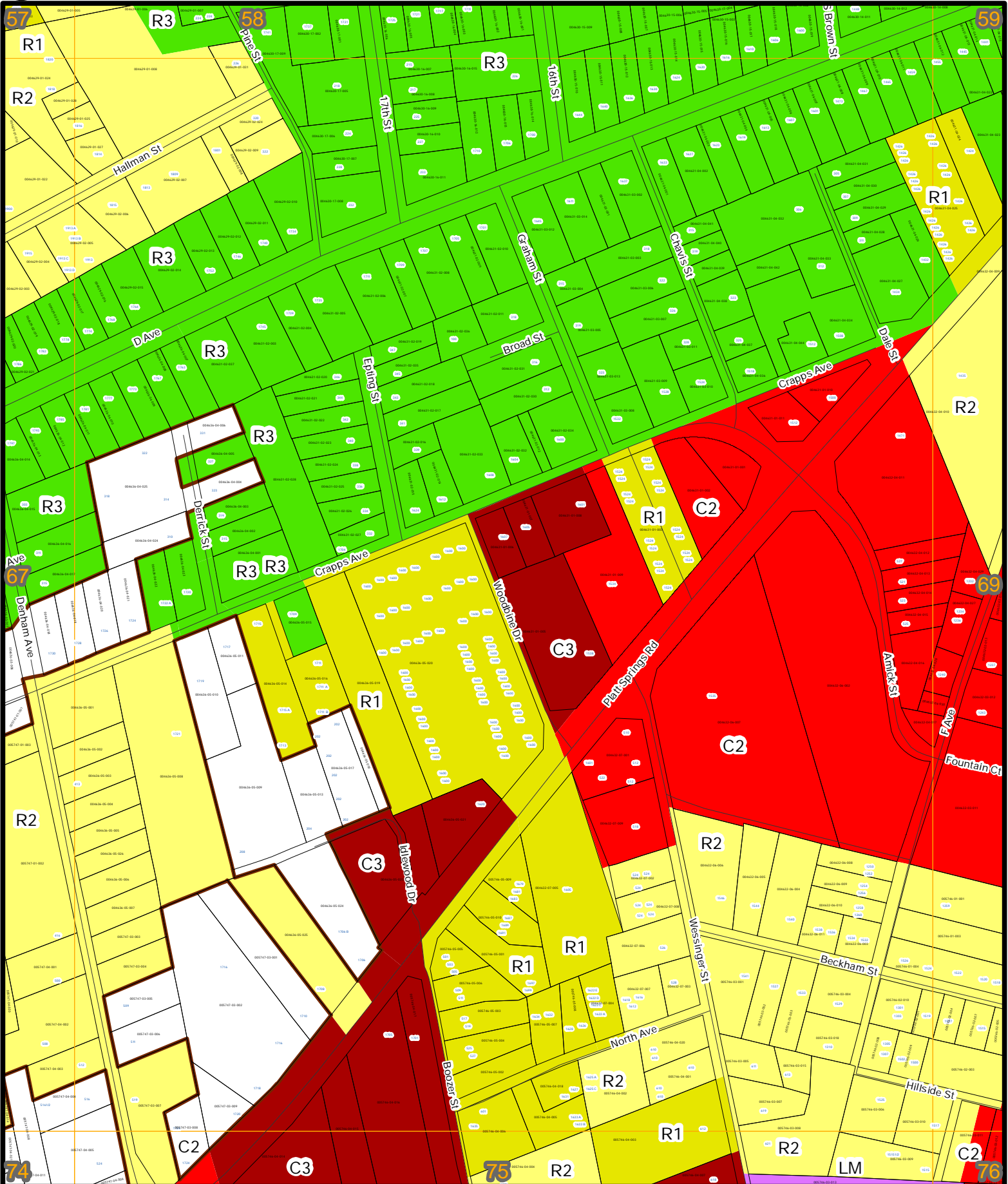

Printed December 23, 2014


Parcel coverage, roadway, railroad, hydrology, and address data provided by Lexington County. Address Points created March 16, 2012



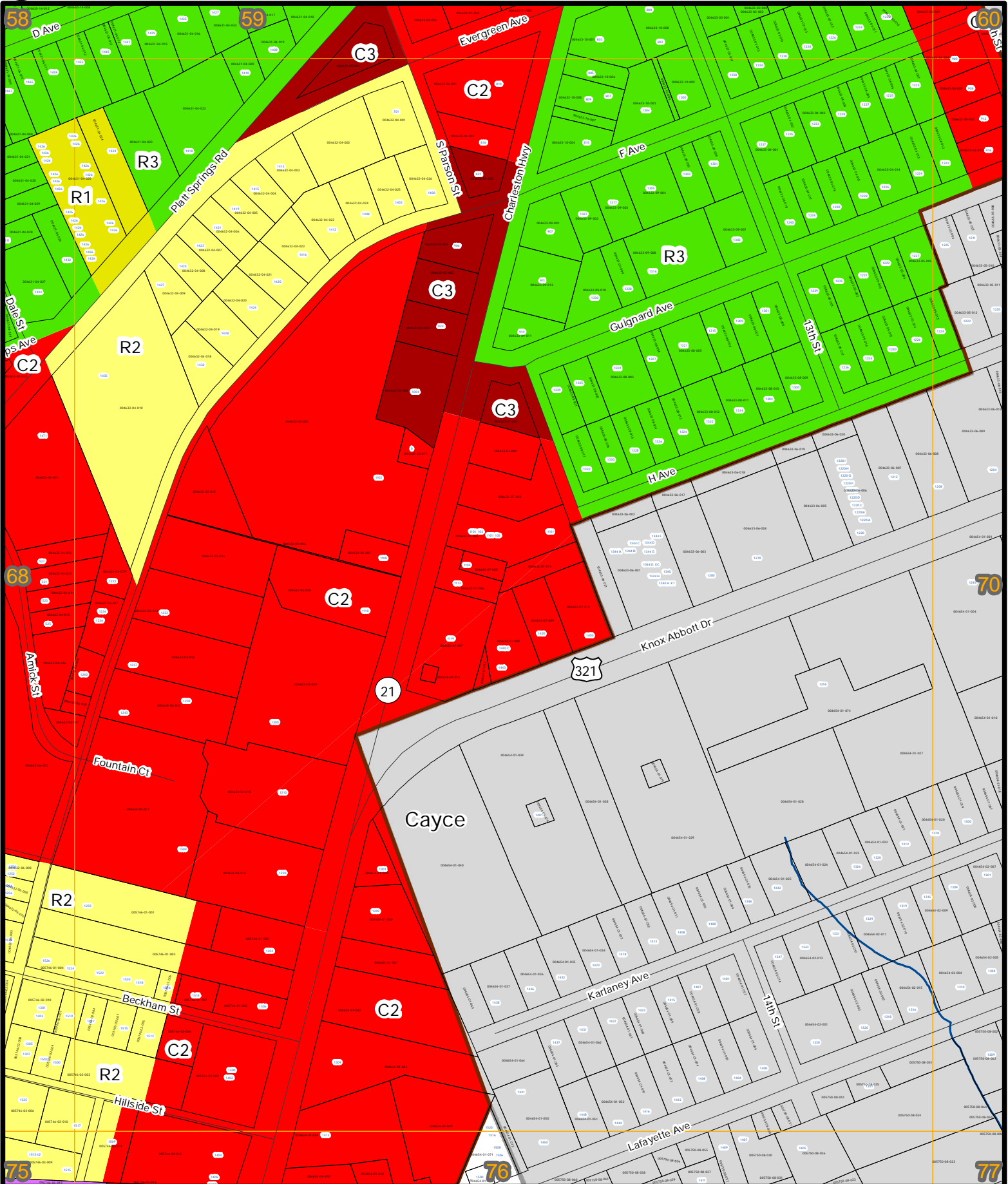



Parcel coverage, roadway, railroad, hydrology,
and address data provided by Lexington County.
Address Points created March 16, 2012





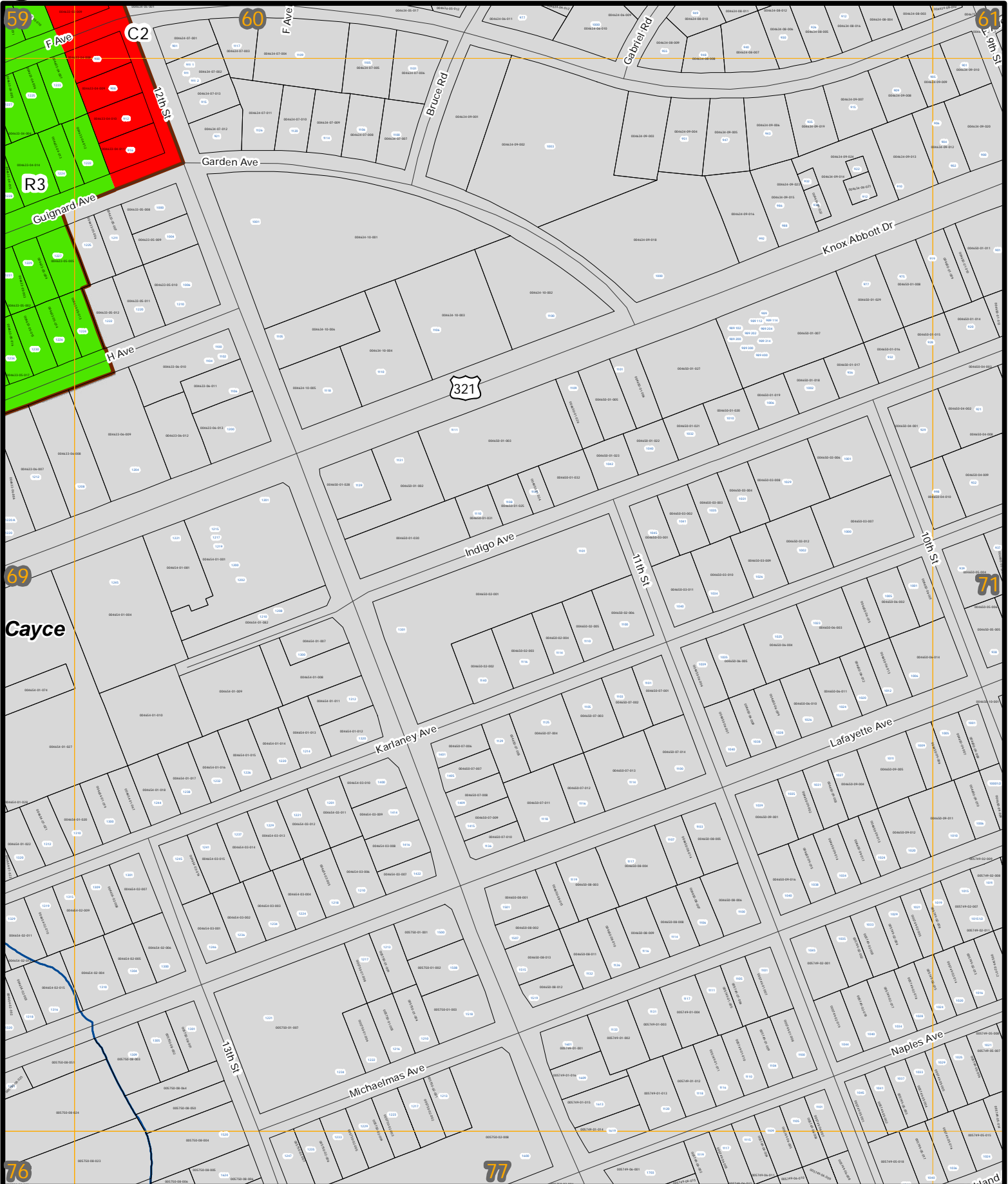
Parcel coverage, roadway, railroad, hydrology, and address data provided by Lexington County. Address Points created March 16, 2012





Printed December 23, 2014

Parcel coverage, roadway, railroad, hydrology,
and address data provided by Lexington County.
Address Points created March 16, 2012





ZONING DISTRICTS MAP

Address Points/TMS Numbers

0 80 160 320 480 640 Feet Printed December 23, 2014

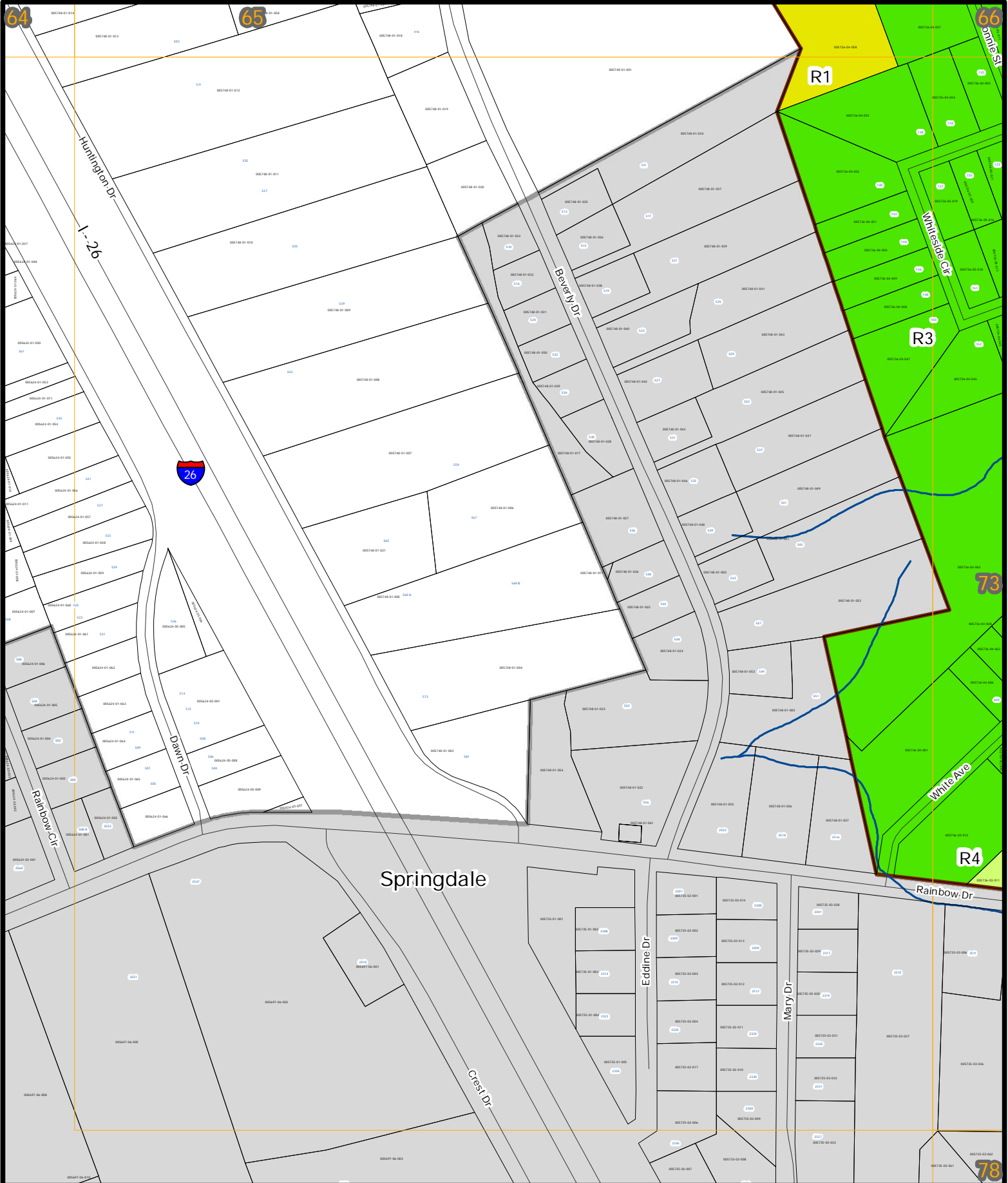
Parcel coverage, roadway, railroad, hydrology, and address data provided by Lexington County. Address Points created March 16, 2012






0 80 160 320 480 640 Feet Printed December 23, 2014

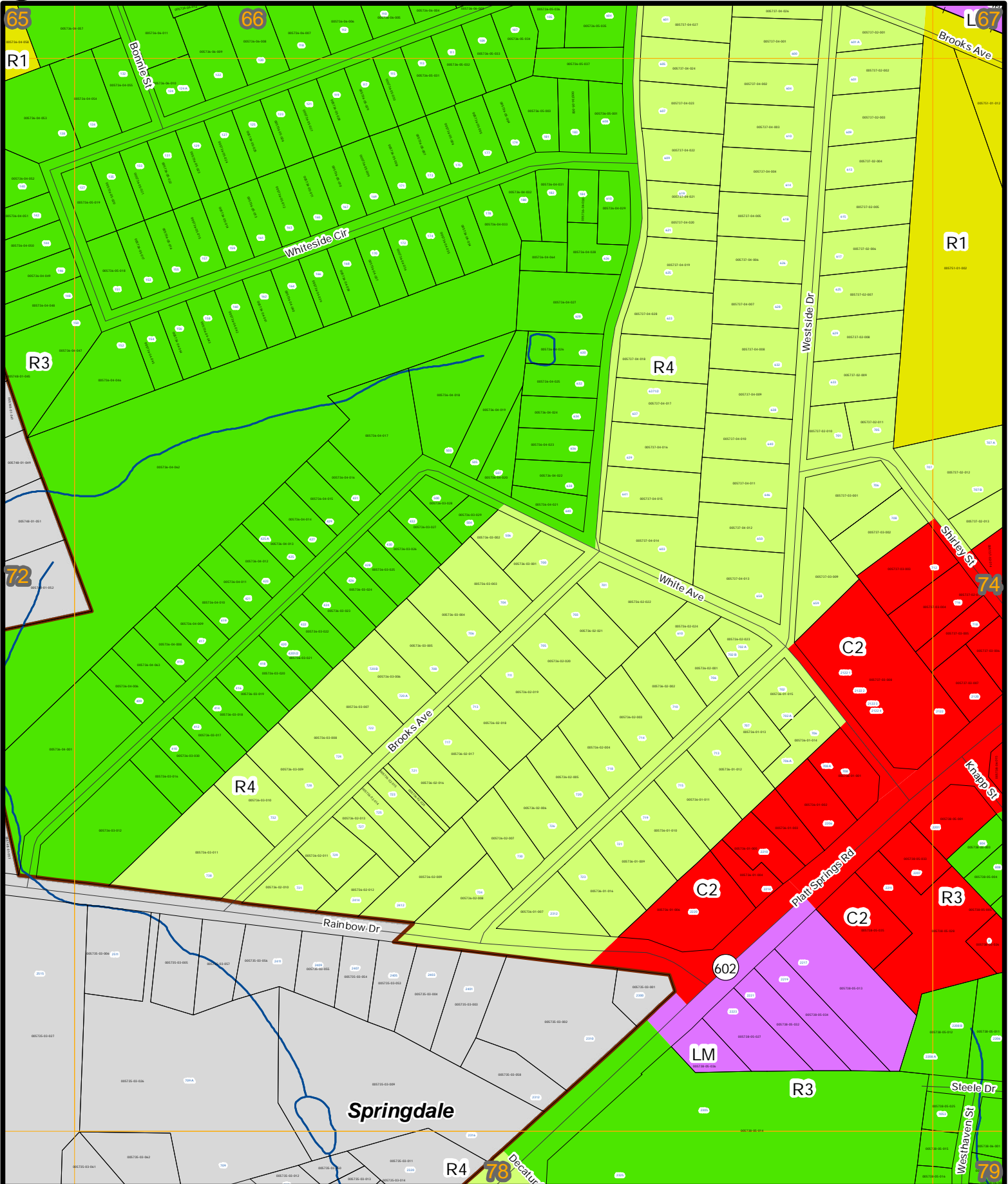
Parcel coverage, roadway, railroad, hydrology, and address data provided by Lexington County. Address Points created March 16, 2012






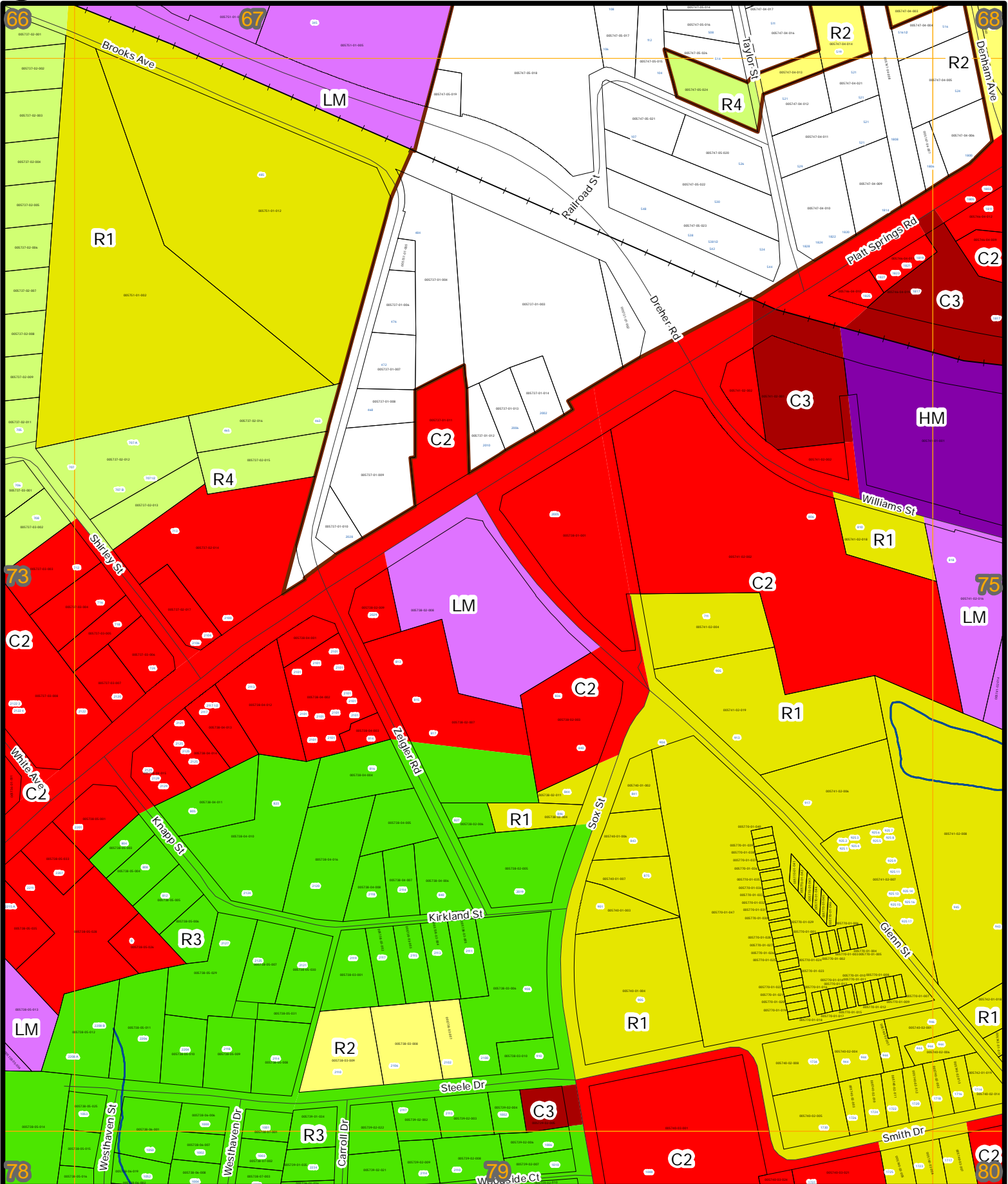
Printed December 23, 2014


Parcel coverage, roadway, railroad, hydrology, and address data provided by Lexington County. Address Points created March 16, 2012





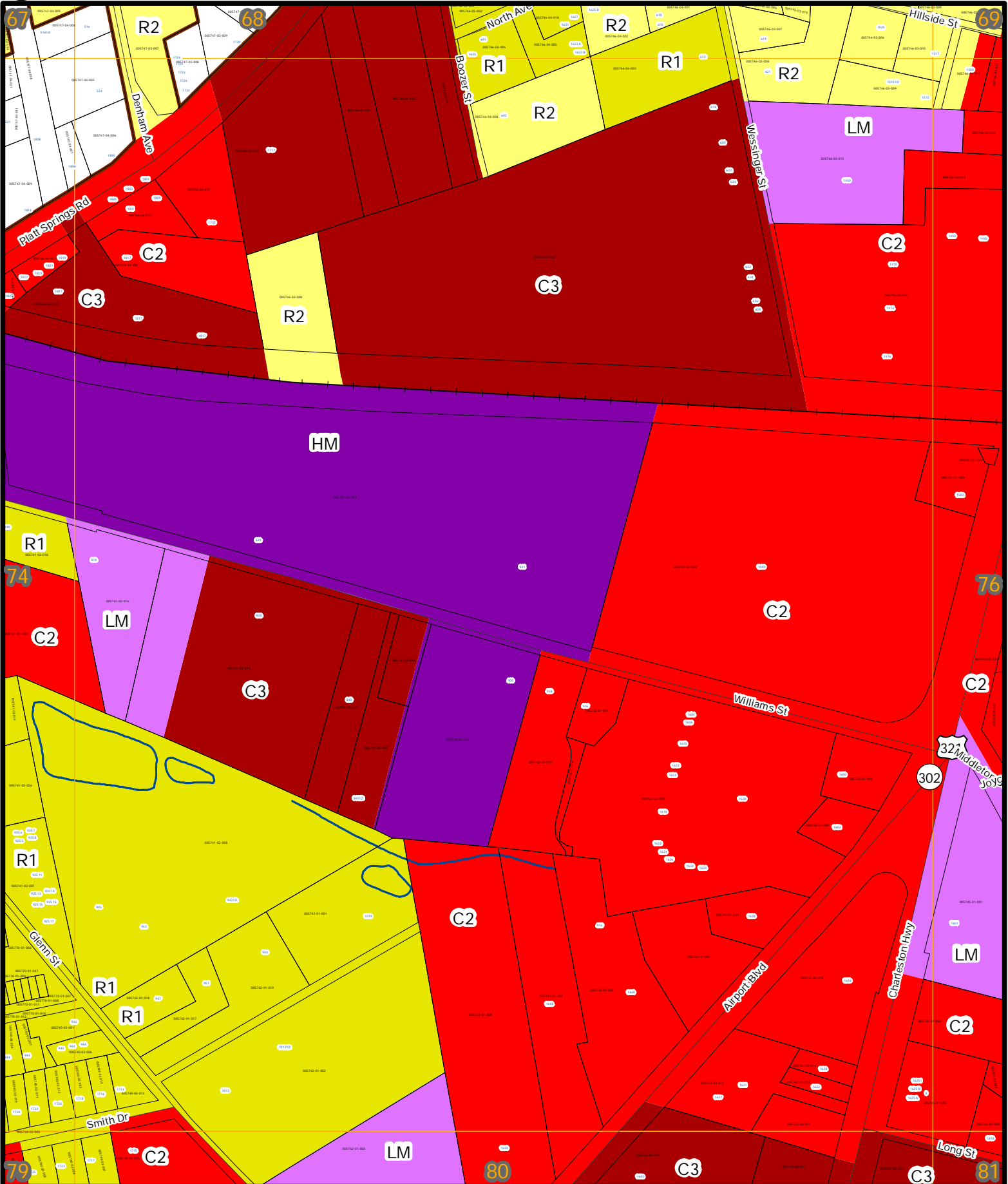
Parcel coverage, roadway, railroad, hydrology, and address data provided by Lexington County. Address Points created March 16, 2012






Printed December 23, 2014

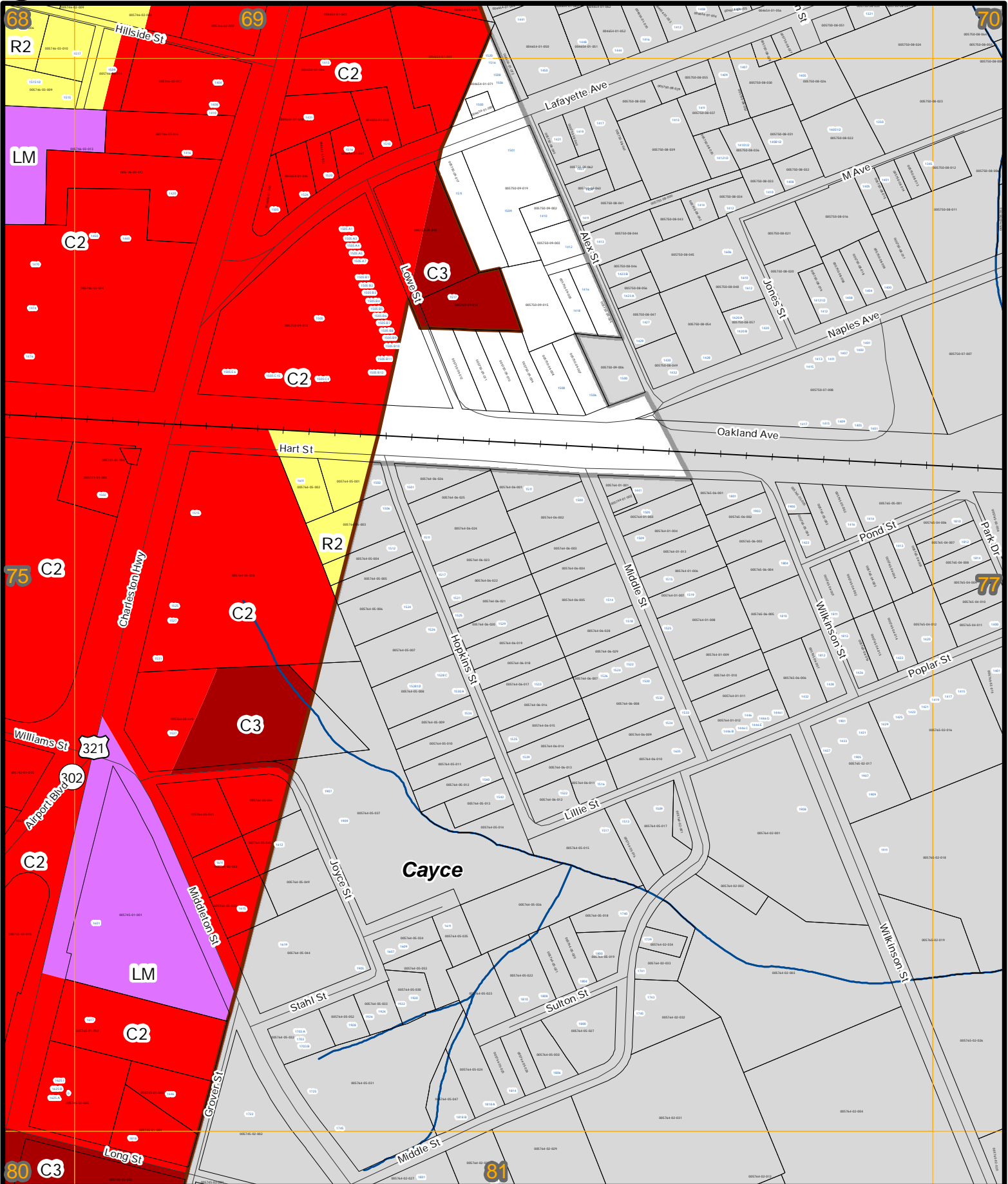
Parcel coverage, roadway, railroad, hydrology, and address data provided by Lexington County. Address Points created March 16, 2012





Printed December 23, 2014

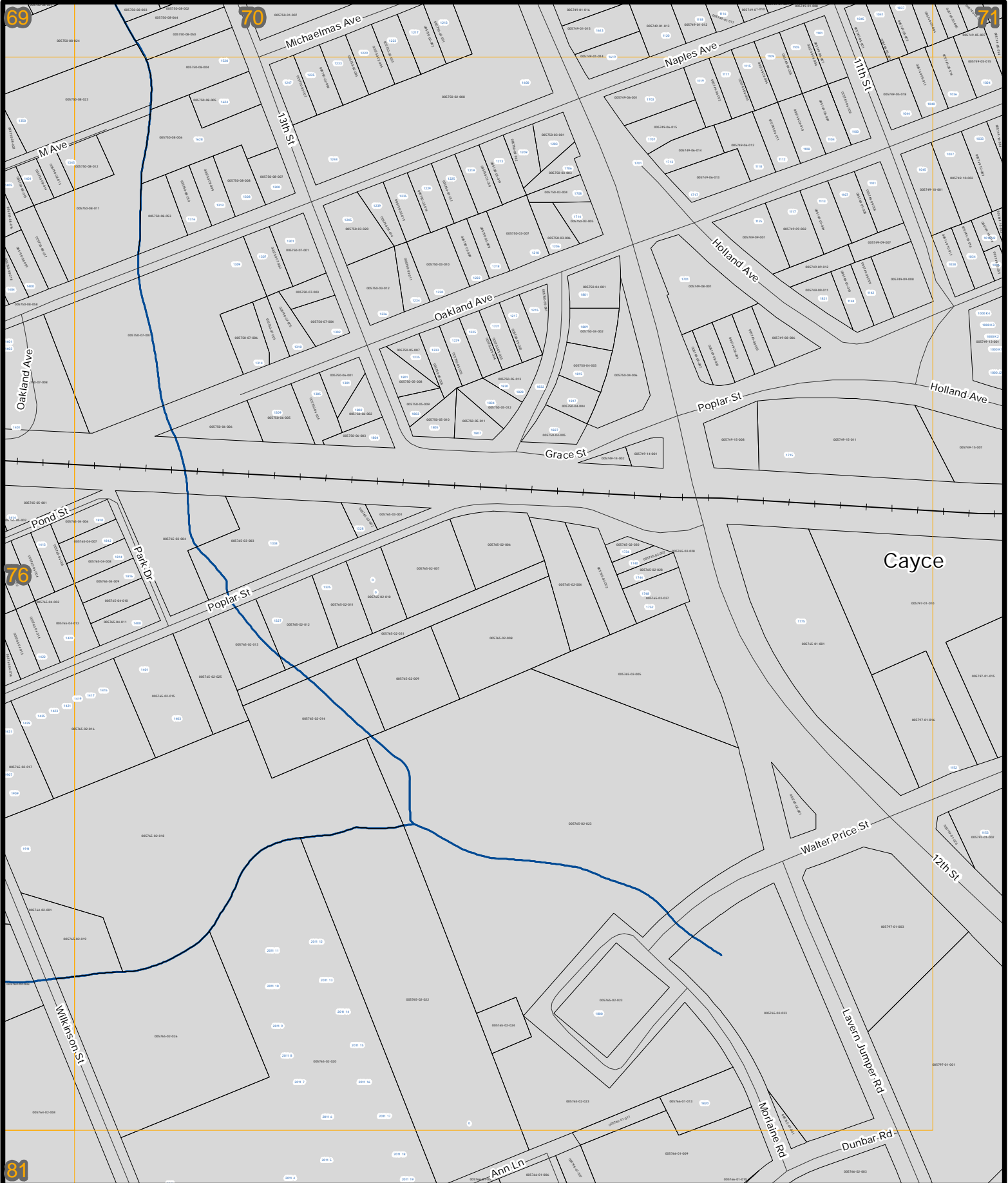
Parcel coverage, roadway, railroad, hydrology, and address data provided by Lexington County. Address Points created March 16, 2012





0 80 160 320 480 640 Feet **Printed December 23, 2014**

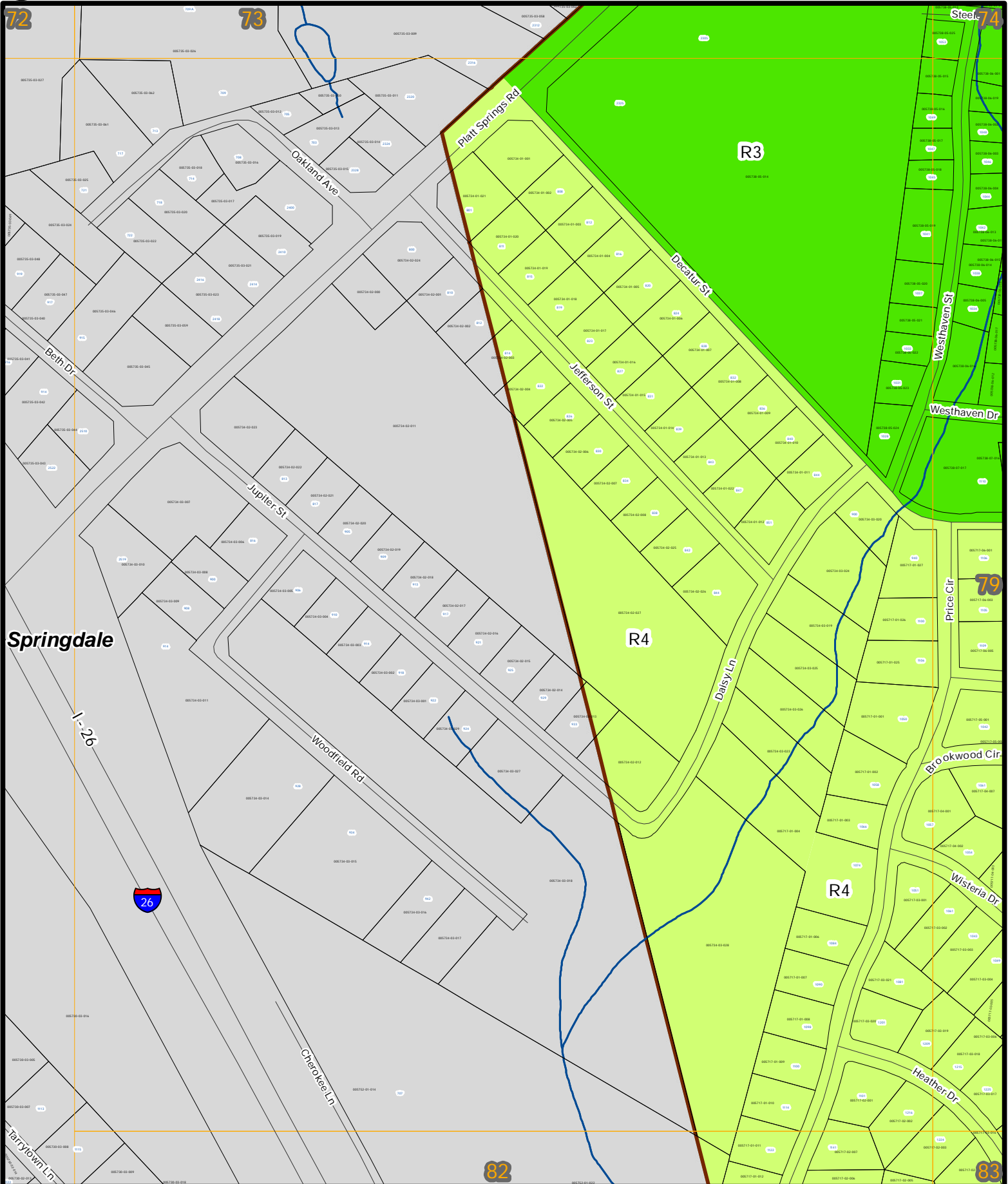
Parcel coverage, roadway, railroad, hydrology, and address data provided by Lexington County. Address Points created March 16, 2012






0 80 160 320 480 640 Feet Printed December 23, 2014

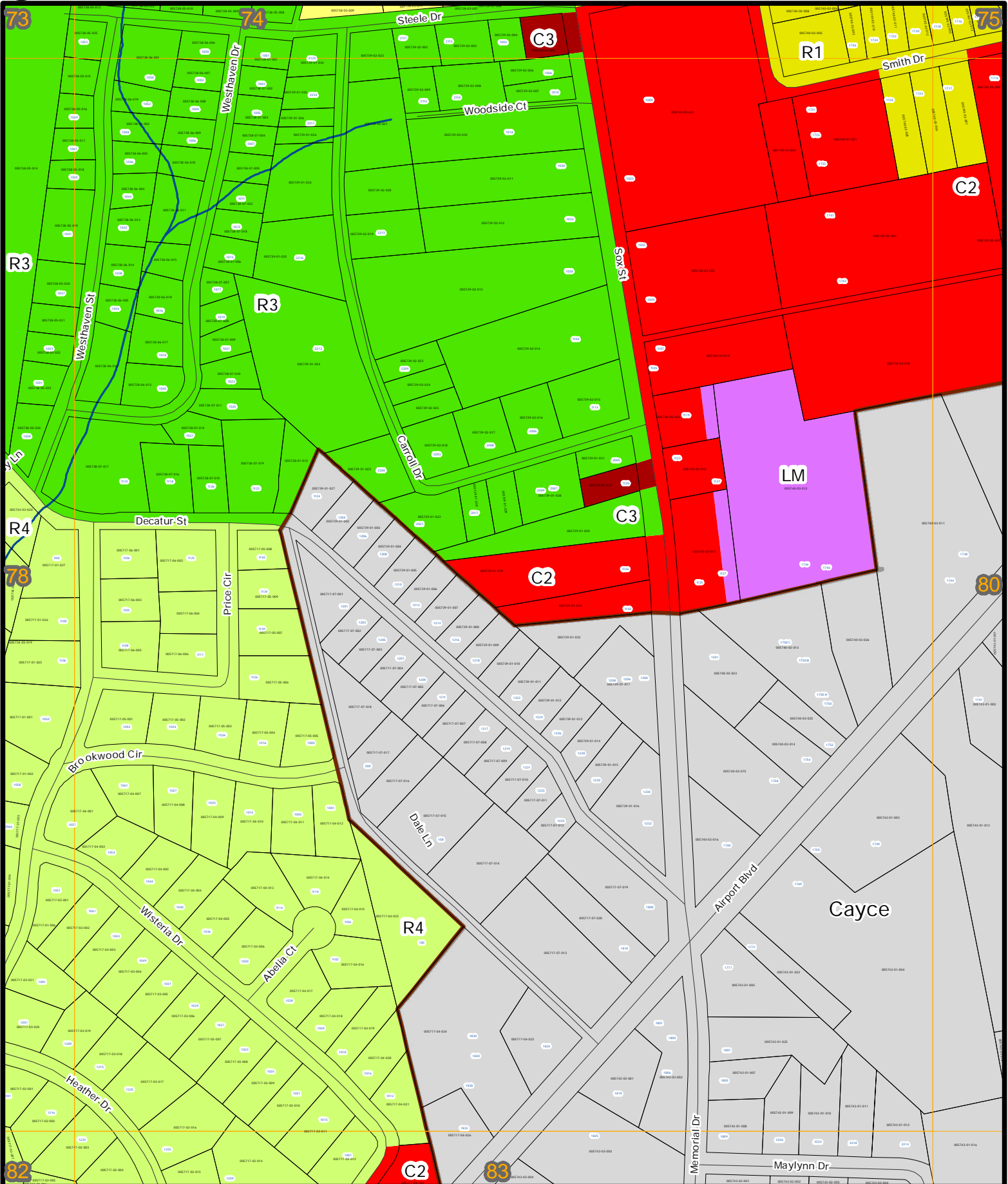
Parcel coverage, roadway, railroad, hydrology, and address data provided by Lexington County. Address Points created March 16, 2012






Printed December 23, 2014

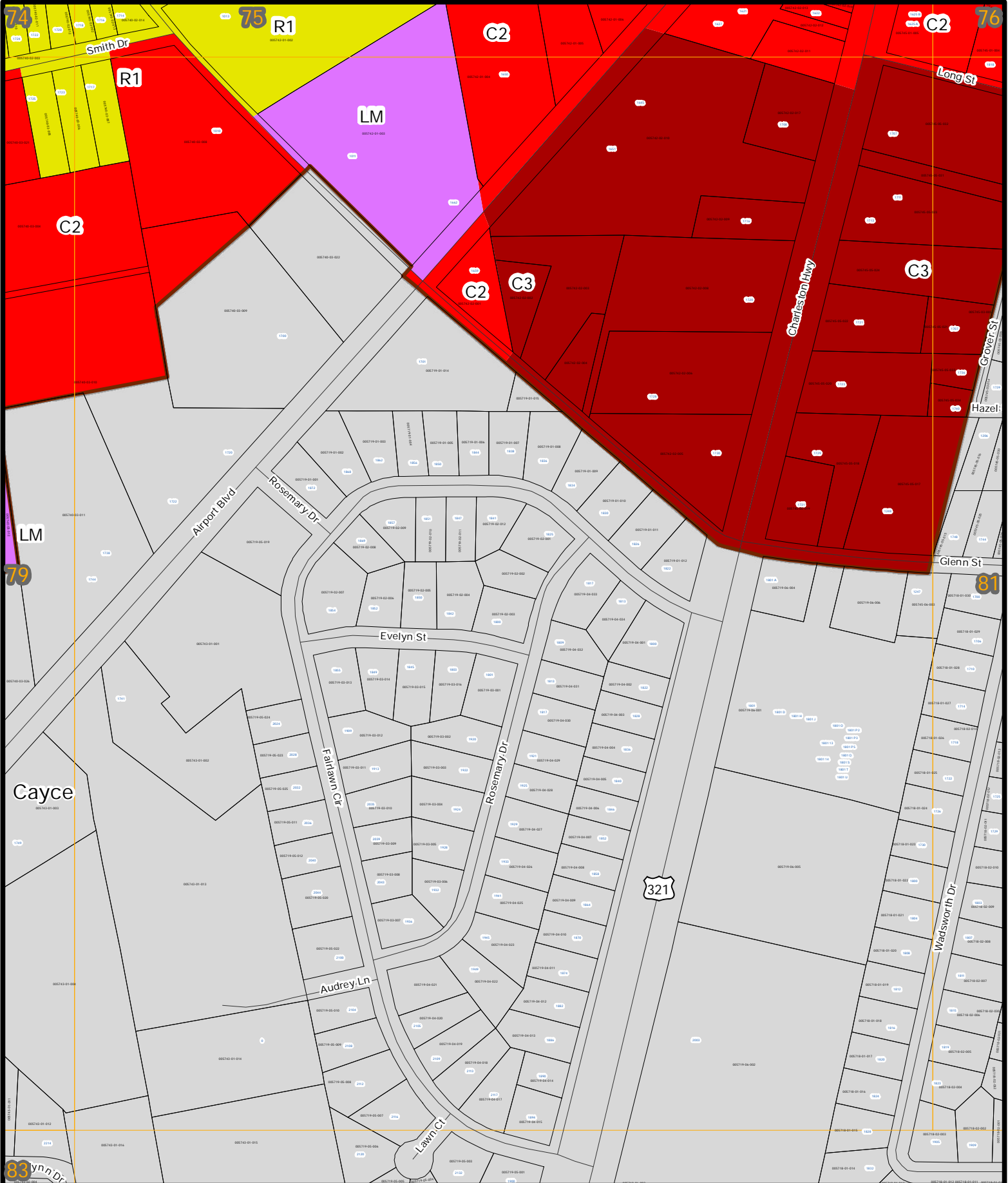
Parcel coverage, roadway, railroad, hydrology,
and address data provided by Lexington County.
Address Points created March 16, 2012






Printed December 23, 2014

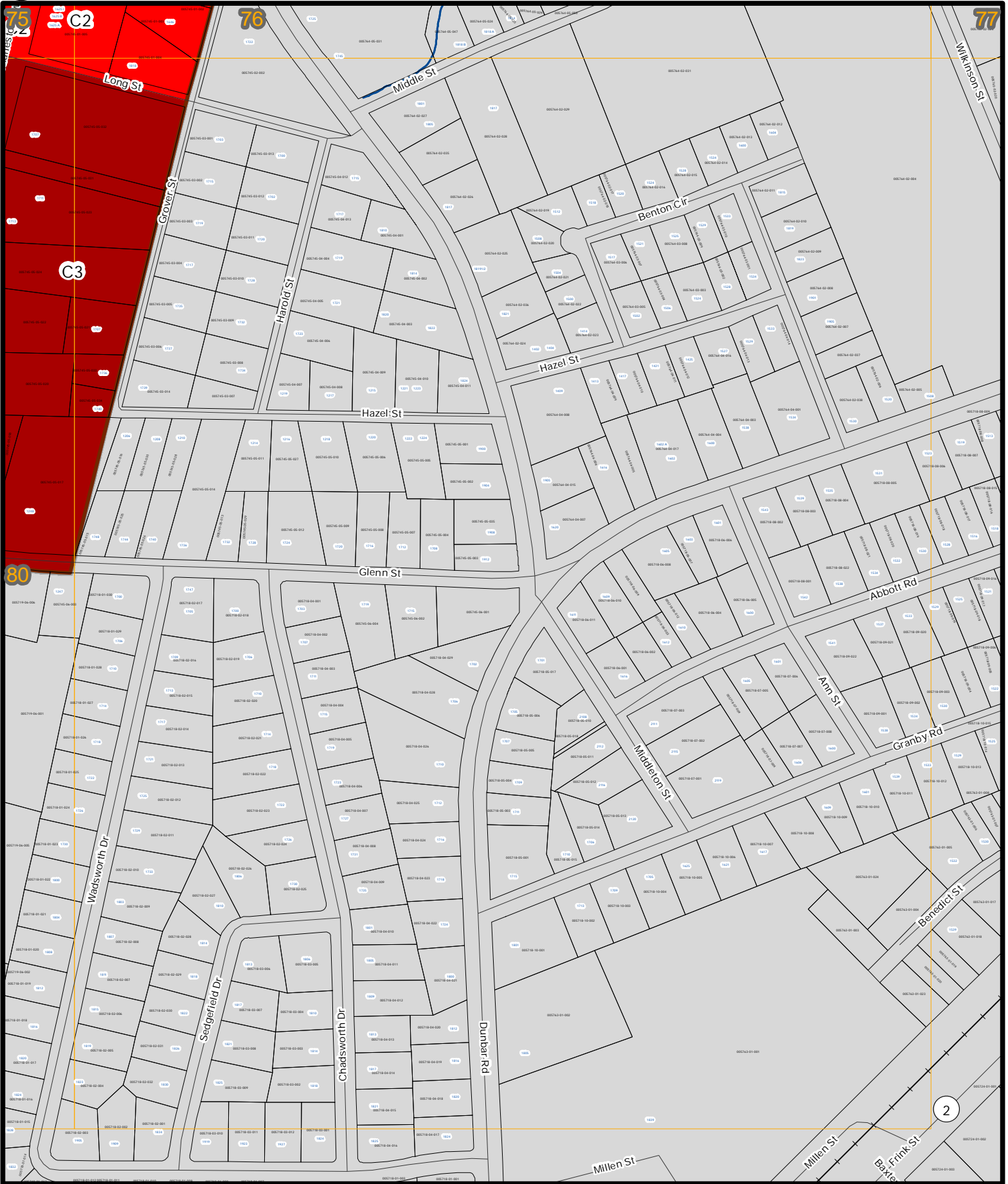
Parcel coverage, roadway, railroad, hydrology, and address data provided by Lexington County. Address Points created March 16, 2012





Printed December 23, 2014

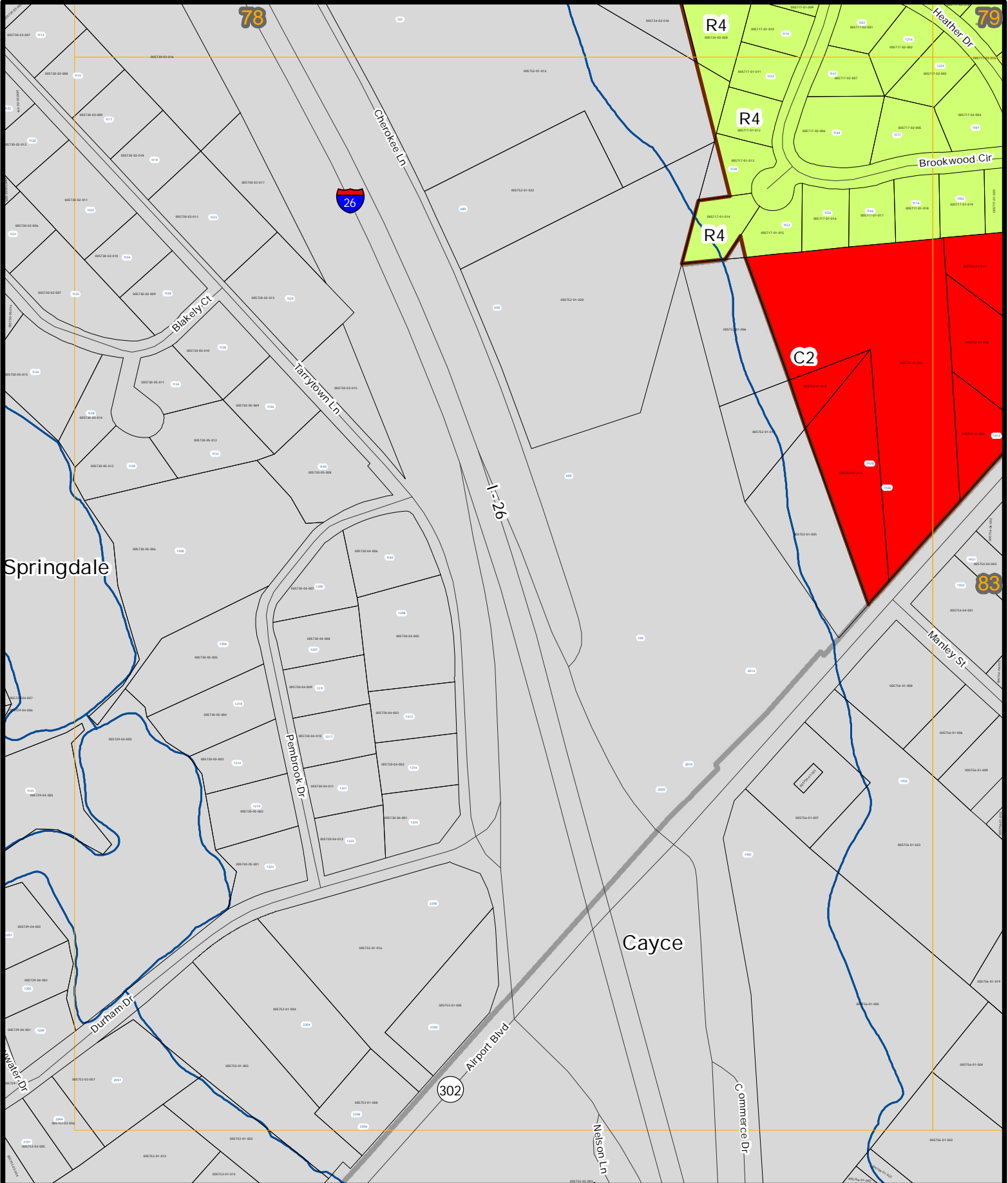
Parcel coverage, roadway, railroad, hydrology, and address data provided by Lexington County. Address Points created March 16, 2012






0 80 160 320 480 640 Feet Printed December 23, 2014

Parcel coverage, roadway, railroad, hydrology, and address data provided by Lexington County. Address Points created March 16, 2012





Printed December 23, 2014

Parcel coverage, roadway, railroad, hydrology, and address data provided by Lexington County.
Address Points created March 16, 2012

