

Commonwealth of Kentucky
DEPARTMENT OF HIGHWAYS

I-24

LYON, CALDWELL, AND TRIGG COUNTIES

CONCRETE PAVEMENT AND ROADWAY REHABILITATION

CROSS SECTIONS

INDEX OF SHEETS

X1 - X465 --- EASTBOUND FULL DEPTH REPLACEMENT

X466 - X471 --- CROSSOVER #1

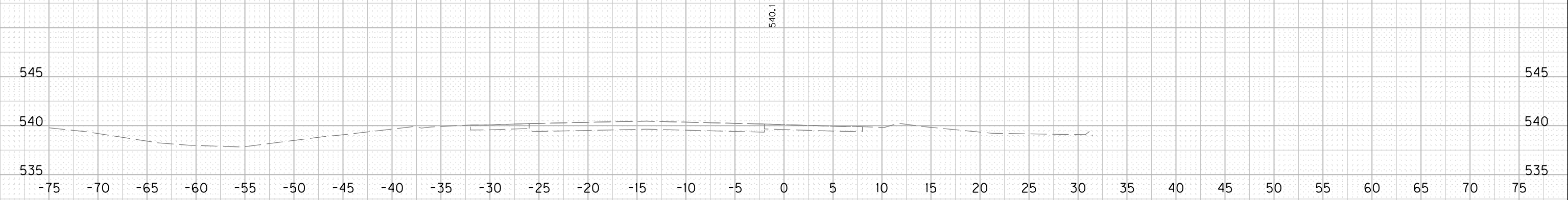
X472 - X474 --- CROSSOVER #2

X475 - X479 --- CROSSOVER #3

X480 - X483 --- CROSSOVER #4

Prepared By:
WSP USA INC.
1792 ALYSHEBA WAY
LEXINGTON, KY 40509
859-272-5400
September 18, 2019

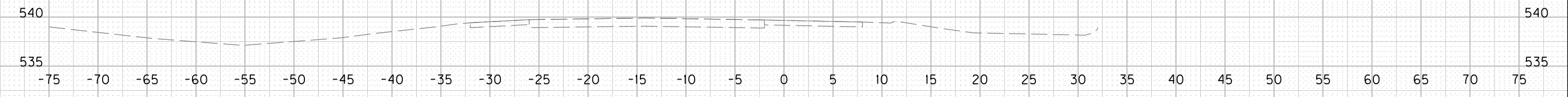
ROCK ROAD BED	REFILL	EMB. BENCH	GRAN. EMB.	COM	EMB	ROCK EXC	DT LT	DT RT
---------------	--------	------------	------------	-----	-----	----------	-------	-------



3959+50



3959+00



3958+50

SCALE: 1" = 5' HORIZONTAL
1" = 5' VERTICAL

I-24 EASTBOUND
CROSS SECTIONS
STA. 3958+50 TO STA. 3959+50

FILE NAME: C:\USERS\GARRISON\DOCUMENTS\CROSS SECTIONS.DGN

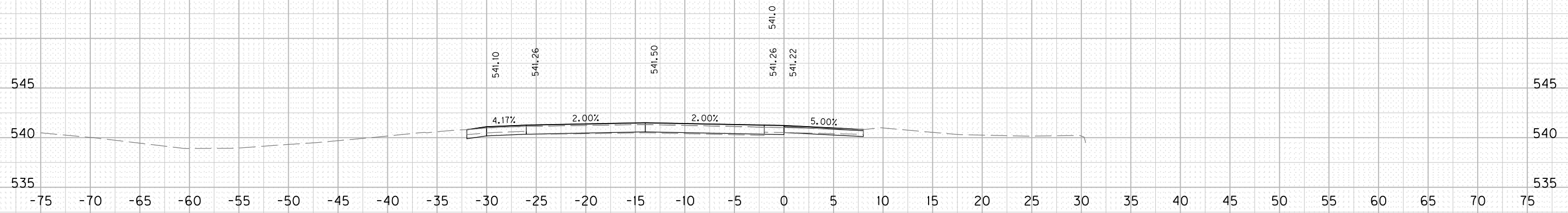
USER: garrison
DATE PLOTTED: August 28, 2019

E-SHEET NAME:

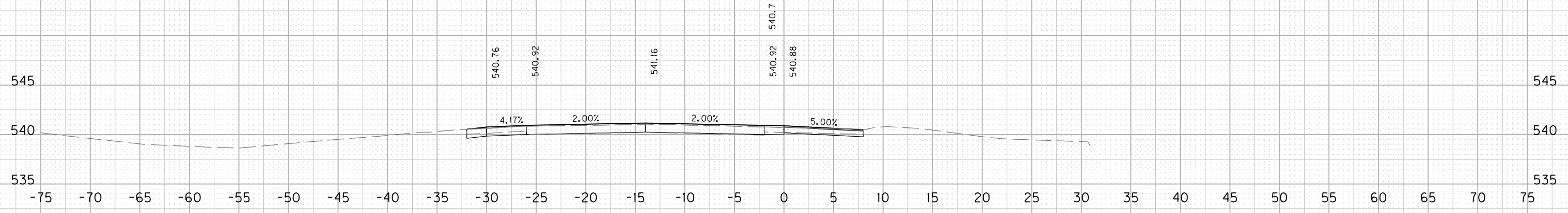
Power_InRoads v8.11.9.397

COUNTY OF	ITEM NO.	SHEET NO.
LYON	01-20011.00	X2

ROCK ROAD BED REFILL EMB. BENCH GRAN. EMB. COM EMB ROCK EXC DT LT DT RT

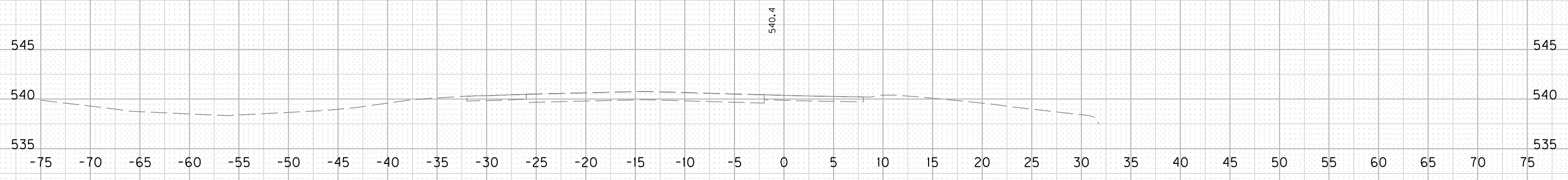


3961+00



3960+50

STA. 3960+03.32 - BEGIN FULL DEPTH CONSTRUCTION



3960+00

SCALE: 1" = 5' HORIZONTAL
1" = 5' VERTICAL

I-24 EASTBOUND
CROSS SECTIONS
STA. 3960+00 TO STA. 3961+00

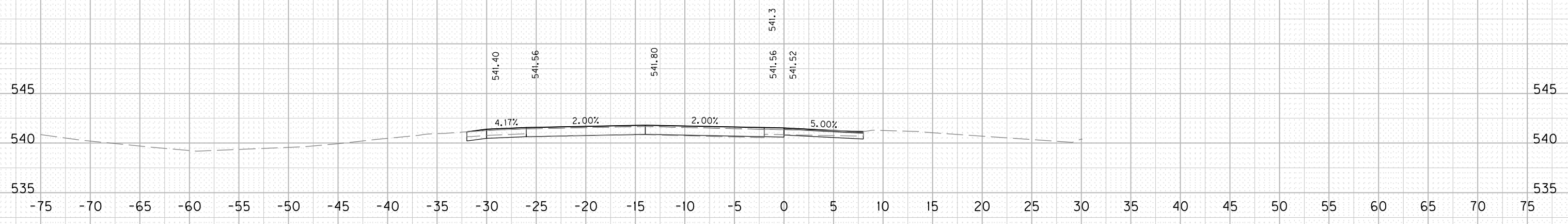
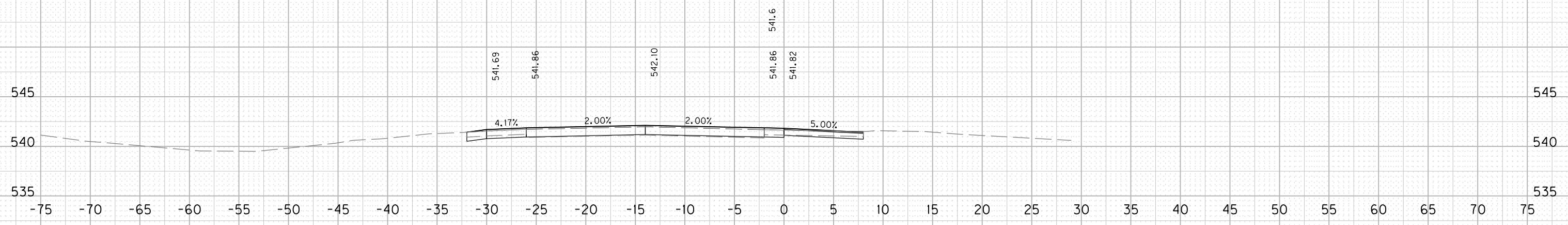
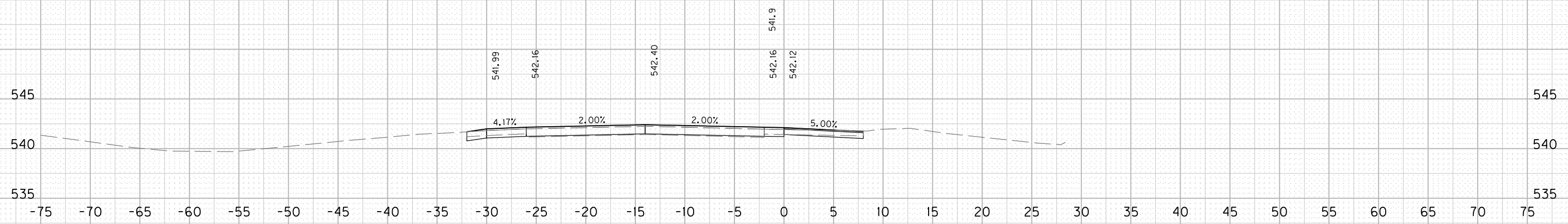
FILE NAME: C:\USERS\GARRISON\DOCUMENTS\CROSS SECTIONS.DGN

USER: garrison
DATE PLOTTED: August 28, 2019

E-SHEET NAME:

Power InRoads v8.11.9.397

ROCK ROAD BED	REFILL	EMB. BENCH	GRAN. EMB.	COM	EMB	ROCK EXC	DT LT	DT RT
---------------	--------	------------	------------	-----	-----	----------	-------	-------



SCALE: 1" = 5' HORIZONTAL
1" = 5' VERTICAL

I-24 EASTBOUND
CROSS SECTIONS
STA. 3961+50 TO STA. 3962+50

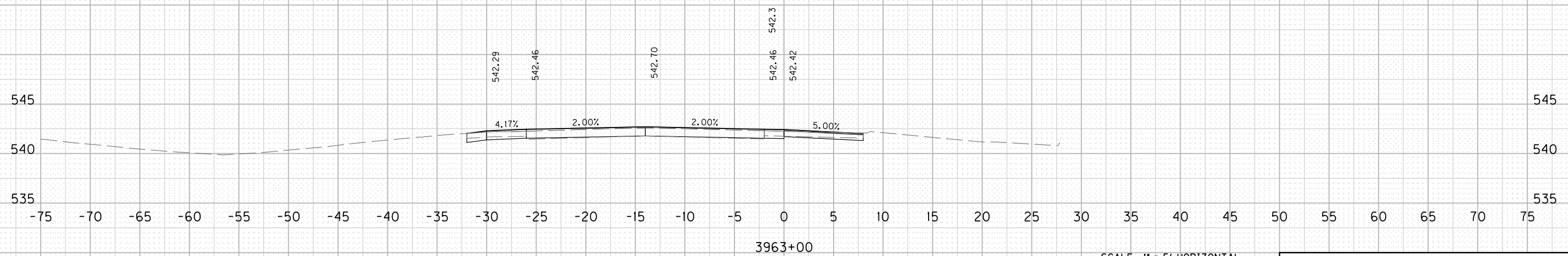
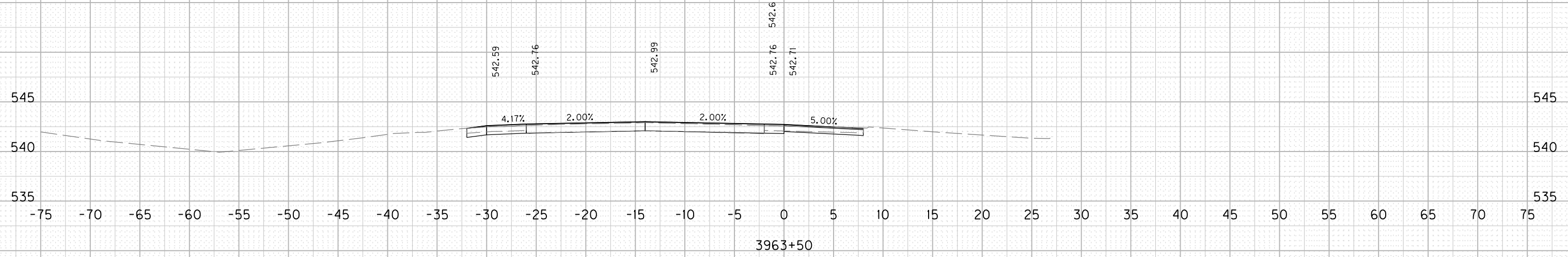
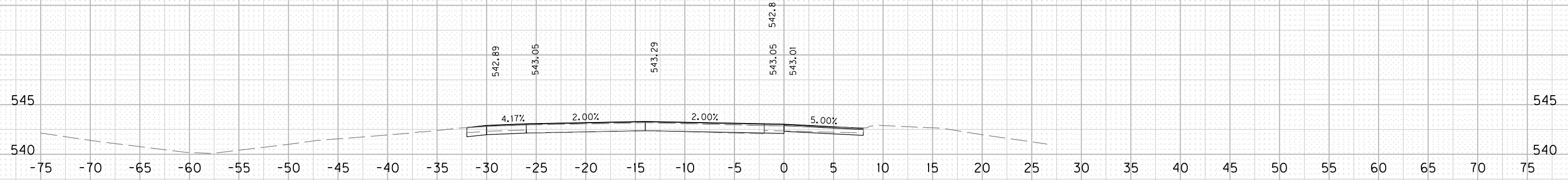
FILE NAME: C:\USERS\GARRISON\DOCUMENTS\CROSS SECTIONS.DGN

USER: garrison
DATE PLOTTED: August 28, 2019

E-SHEET NAME:

Power InRoads v8.11.9.397

ROCK ROAD BED	REFILL	EMB. BENCH	GRAN. EMB.	COM	EMB	ROCK EXC	DT LT	DT RT
---------------	--------	------------	------------	-----	-----	----------	-------	-------



SCALE: 1" = 5' HORIZONTAL
1" = 5' VERTICAL

I-24 EASTBOUND
CROSS SECTIONS
STA. 3963+00 TO STA. 3964+00

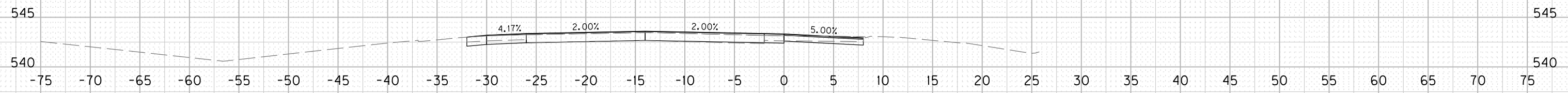
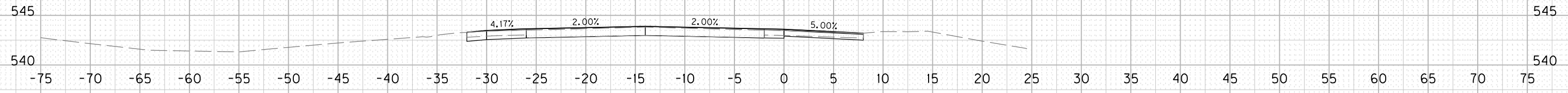
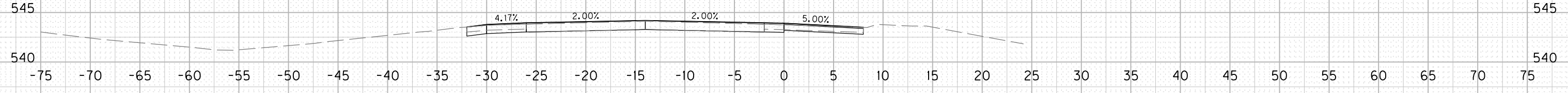
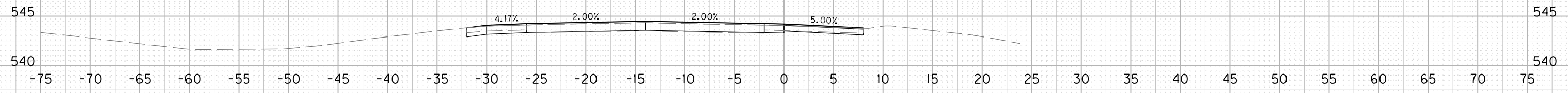
FILE NAME: C:\USERS\GARRISON\DOCUMENTS\CROSS SECTIONS.DGN

USER: garrison
DATE PLOTTED: August 28, 2019

E-SHEET NAME:

Power InRoads v8.11.9.397

ROCK ROAD BED	REFILL	EMB. BENCH	GRAN. EMB.	COM	EMB	ROCK EXC	DT LT	DT RT
---------------	--------	------------	------------	-----	-----	----------	-------	-------



SCALE: 1" = 5' HORIZONTAL
1" = 5' VERTICAL

I-24 EASTBOUND
CROSS SECTIONS
STA. 3964+50 TO STA. 3966+00

FILE NAME: C:\USERS\GARRISON\DOCUMENTS\CROSS SECTIONS.DGN

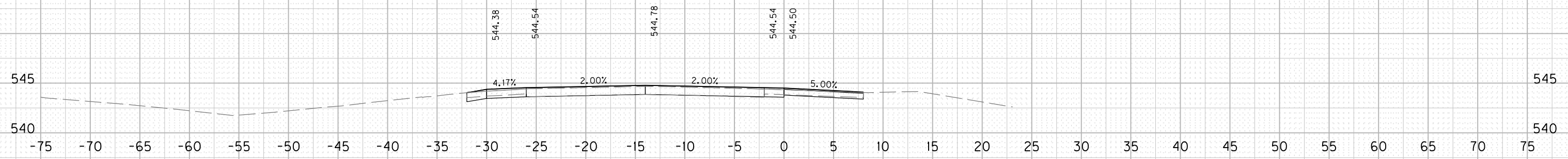
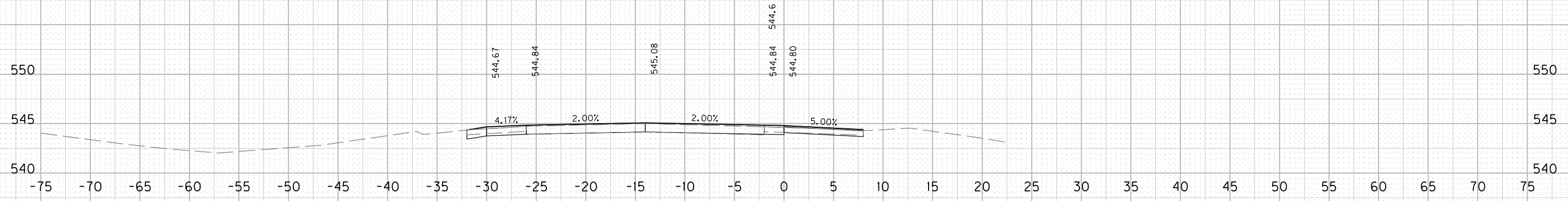
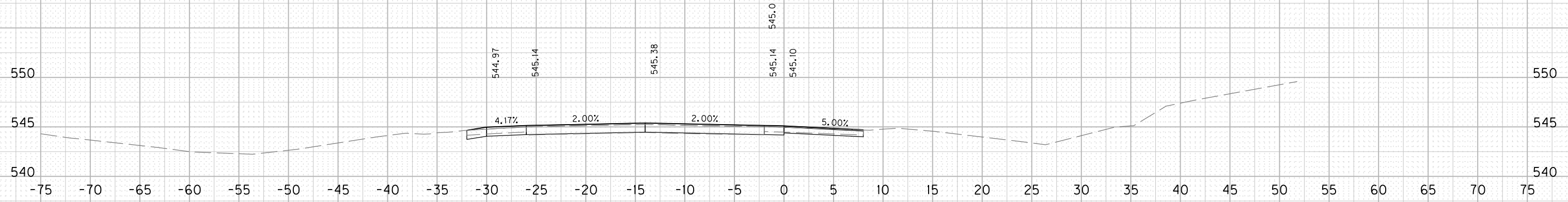
USER: garrison
DATE PLOTTED: August 28, 2019

E-SHEET NAME:

Power_InRoads v8.11.9.397

COUNTY OF	ITEM NO.	SHEET NO.
LYON	01-20011.00	X6

ROCK ROAD BED REFILL EMB. BENCH GRAN. EMB. COM EMB ROCK EXC DT LT DT RT



SCALE: 1" = 5' HORIZONTAL
1" = 5' VERTICAL

I-24 EASTBOUND
CROSS SECTIONS
STA. 3966+50 TO STA. 3967+50

FILE NAME: C:\USERS\GARRISON\DOCUMENTS\CROSS SECTIONS.DGN

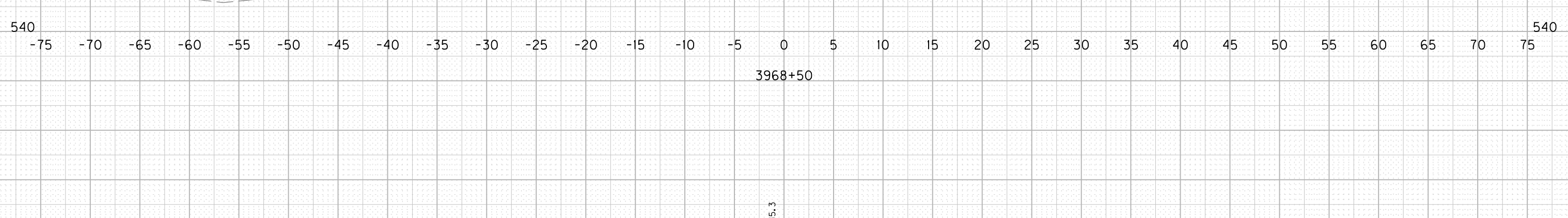
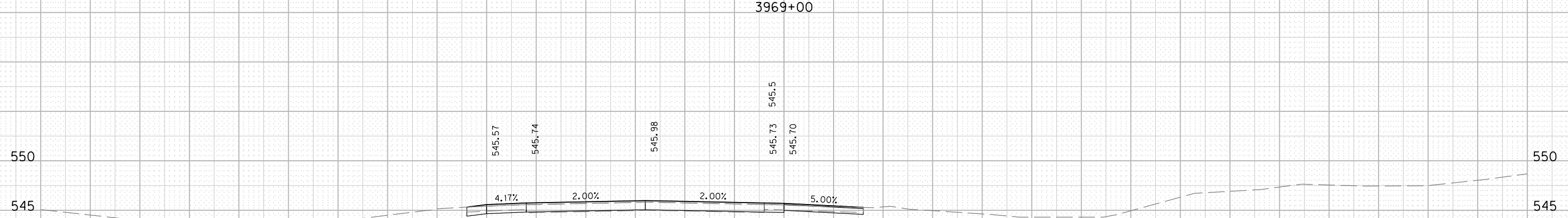
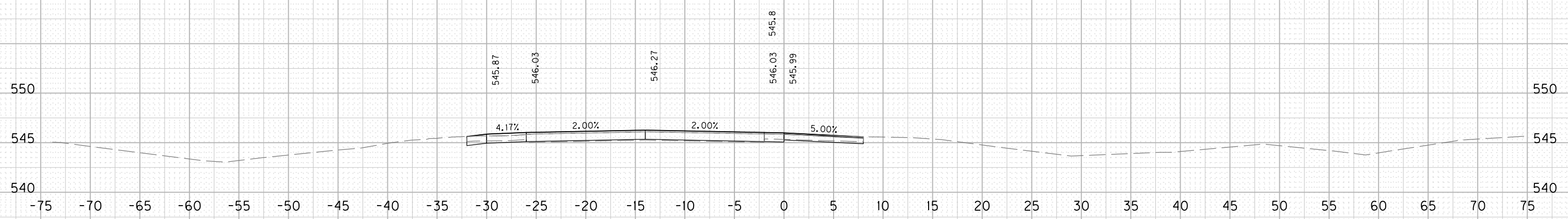
USER: garrison
DATE PLOTTED: August 28, 2019

E-SHEET NAME:

Power_InRoads v8.11.9.397

COUNTY OF	ITEM NO.	SHEET NO.
LYON	01-20011.00	X7

ROCK ROAD BED REFILL EMB. BENCH GRAN. EMB. COM EMB ROCK EXC DT LT DT RT

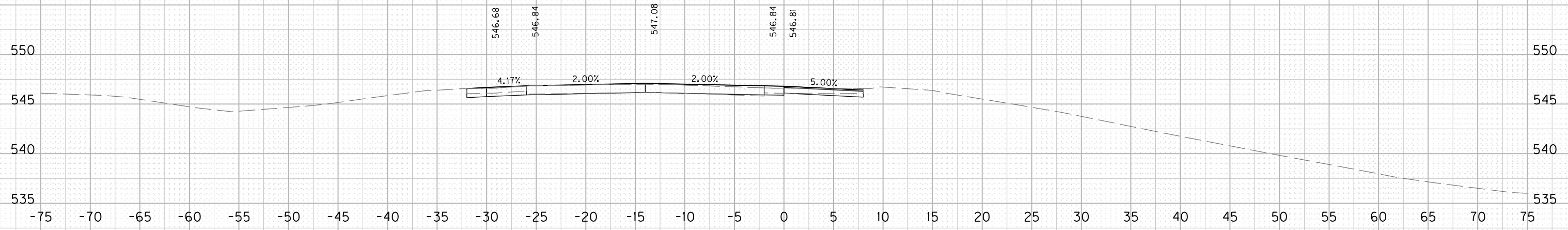


SCALE: 1" = 5' HORIZONTAL
1" = 5' VERTICAL

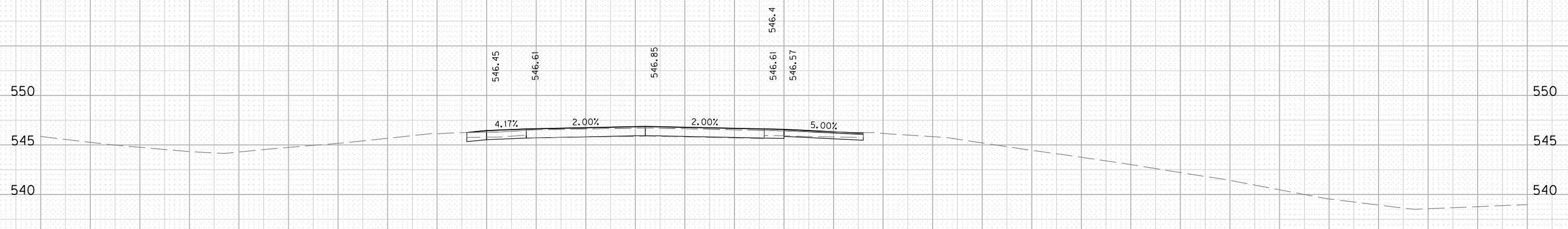
I-24 EASTBOUND
CROSS SECTIONS
STA. 3968+00 TO STA. 3969+00

Power InRoads v8.11.9.397 E-SHEET NAME: DATE PLOTTED: August 28, 2019 USER: garrisonbj FILE NAME: C:\USERS\GARRISONBJ\DOCUMENTS\CROSS SECTIONS.DGN

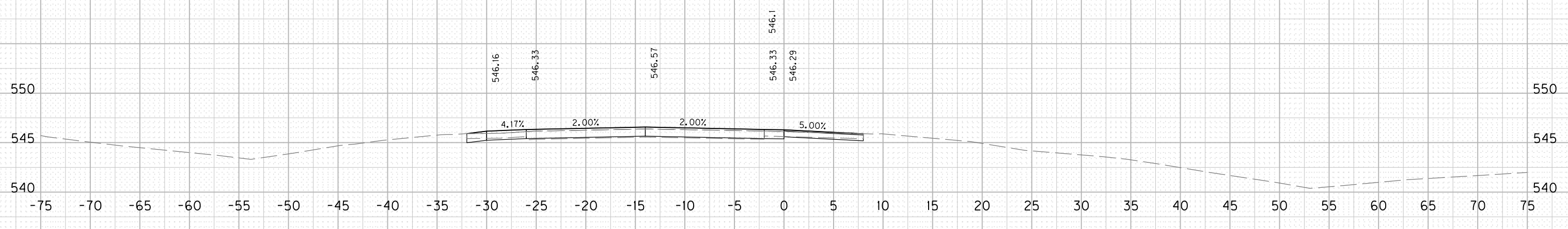
ROCK ROAD BED	REFILL	EMB. BENCH	GRAN. EMB.	COM	EMB	ROCK EXC	DT LT	DT RT
---------------	--------	------------	------------	-----	-----	----------	-------	-------



3970+50



3970+00



3969+50

SCALE: 1" = 5' HORIZONTAL
1" = 5' VERTICAL

I-24 EASTBOUND
CROSS SECTIONS
STA. 3969+50 TO STA. 3970+50

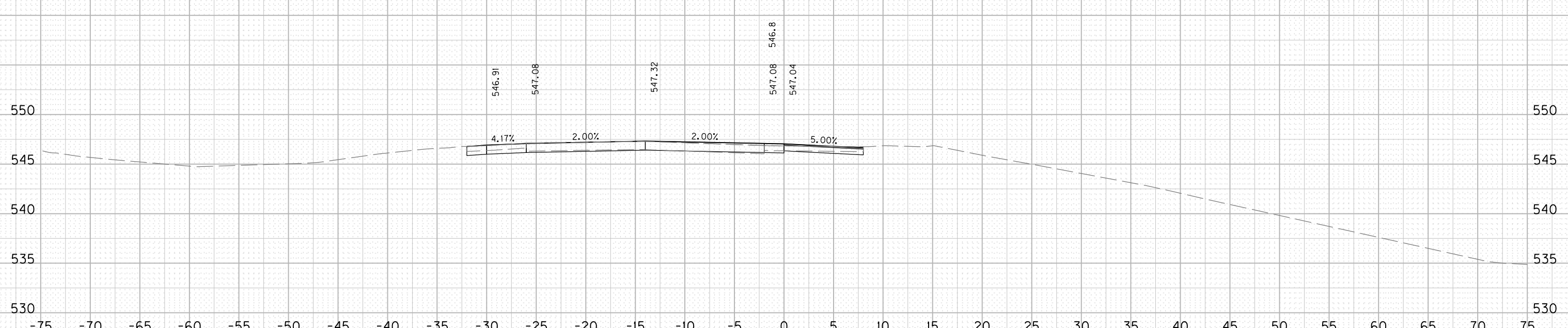
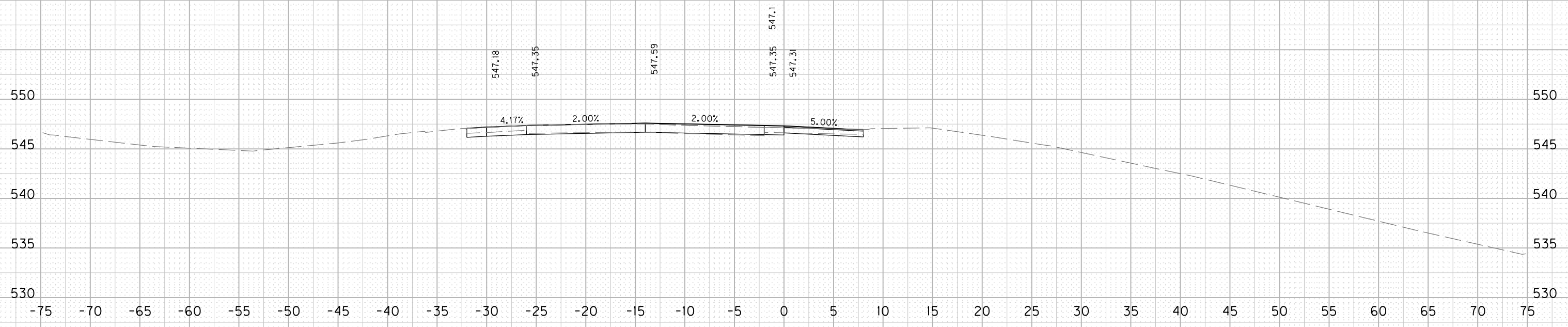
FILE NAME: C:\USERS\GARRISON\DOCUMENTS\CROSS SECTIONS.DGN

USER: garrison
DATE PLOTTED: August 28, 2019

E-SHEET NAME:

Power InRoads v8.11.9.397

ROCK ROAD BED	REFILL	EMB. BENCH	GRAN. EMB.	COM	EMB	ROCK EXC	DT LT	DT RT
---------------	--------	------------	------------	-----	-----	----------	-------	-------



SCALE: 1" = 5' HORIZONTAL
1" = 5' VERTICAL

I-24 EASTBOUND
CROSS SECTIONS
STA. 3971+00 TO STA. 3971+50

FILE NAME: C:\USERS\GARRISON\DOCUMENTS\CROSS SECTIONS.DGN

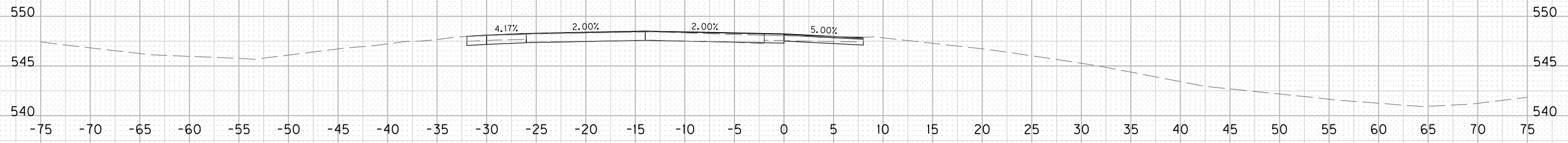
USER: garrison
DATE PLOTTED: August 28, 2019

E-SHEET NAME:

Power_InRoads v8.11.9.397

COUNTY OF	ITEM NO.	SHEET NO.
LYON	01-20011.00	X10

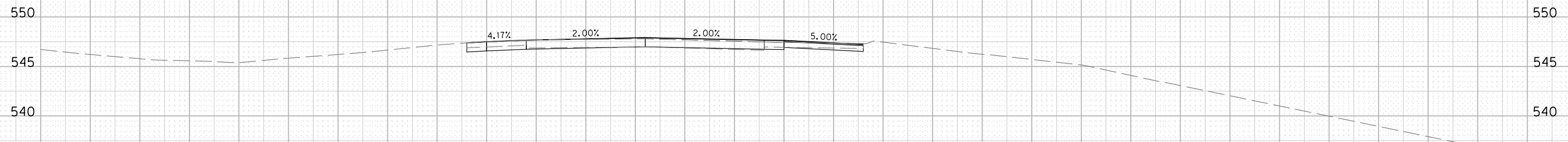
ROCK ROAD BED REFILL EMB. BENCH GRAN. EMB. COM EMB ROCK EXC DT LT DT RT



3973+00



3972+50



3972+00

SCALE: 1" = 5' HORIZONTAL
1" = 5' VERTICAL

I-24 EASTBOUND
CROSS SECTIONS
STA. 3972+00 TO STA. 3973+00

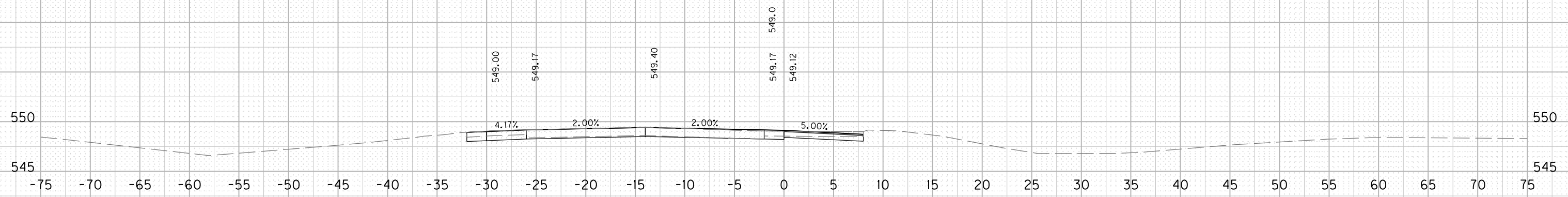
FILE NAME: C:\USERS\GARRISON\DOCUMENTS\CROSS SECTIONS.DGN

USER: garrison
DATE PLOTTED: August 28, 2019

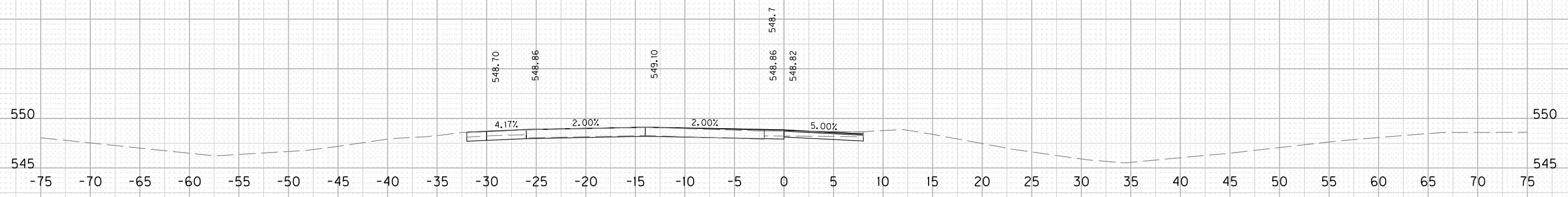
E-SHEET NAME:

Power_InRoads v8.11.9.397

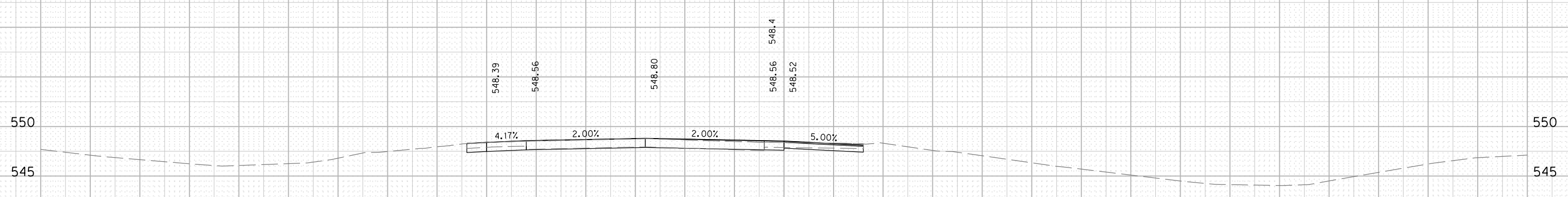
ROCK ROAD BED	REFILL	EMB. BENCH	GRAN. EMB.	COM	EMB	ROCK EXC	DT LT	DT RT
---------------	--------	------------	------------	-----	-----	----------	-------	-------



3974+50



3974+00



3973+50

SCALE: 1" = 5' HORIZONTAL
1" = 5' VERTICAL

I-24 EASTBOUND
CROSS SECTIONS
STA. 3973+50 TO STA. 3974+50

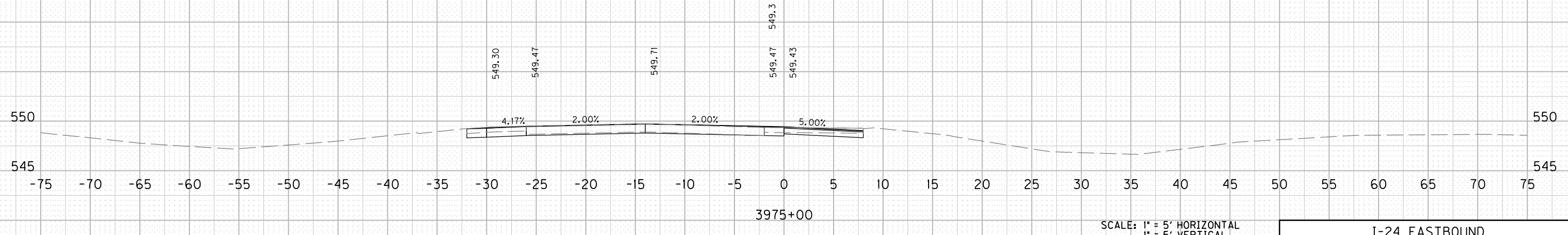
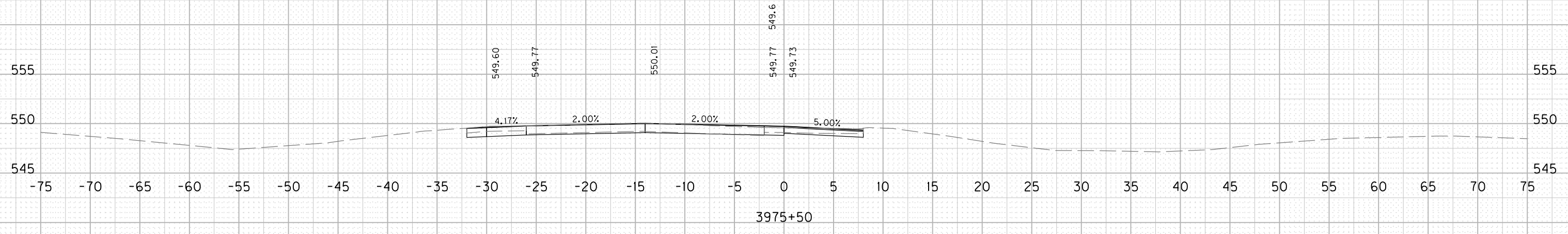
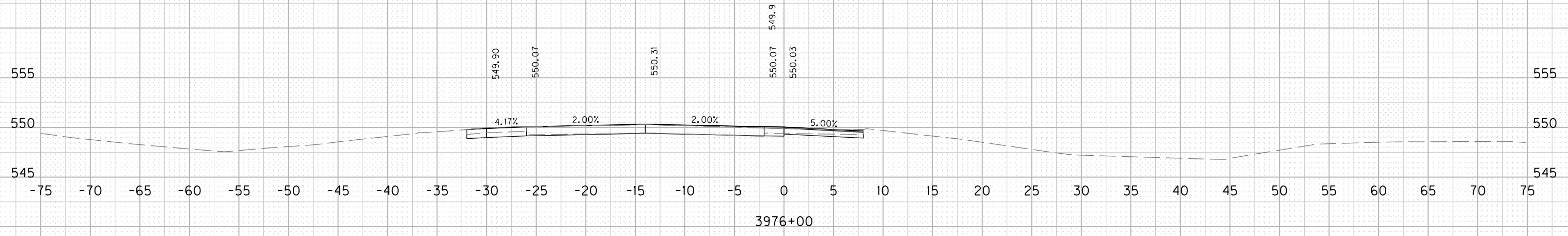
FILE NAME: C:\USERS\GARRISON\DOCUMENTS\CROSS SECTIONS.DGN

USER: garrison
DATE PLOTTED: August 28, 2019

E-SHEET NAME:

Power_InRoads v8.11.9.397

ROCK ROAD BED	REFILL	EMB. BENCH	GRAN. EMB.	COM	EMB	ROCK EXC	DT LT	DT RT
---------------	--------	------------	------------	-----	-----	----------	-------	-------



SCALE: 1" = 5' HORIZONTAL
1" = 5' VERTICAL

I-24 EASTBOUND
CROSS SECTIONS
STA. 3975+00 TO STA. 3976+00

FILE NAME: C:\USERS\GARRISON\DOCUMENTS\CROSS SECTIONS.DGN

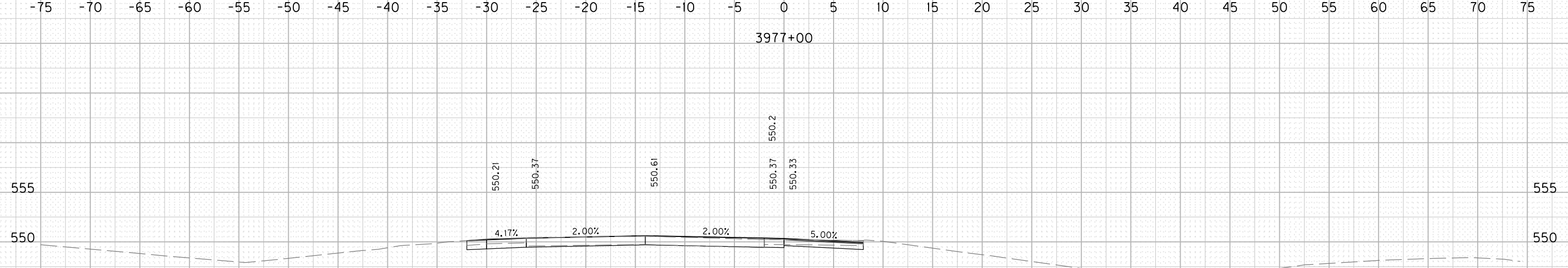
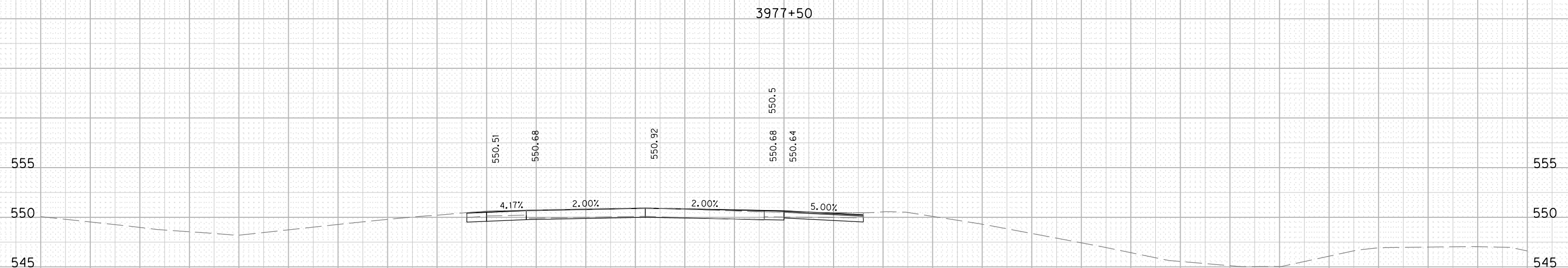
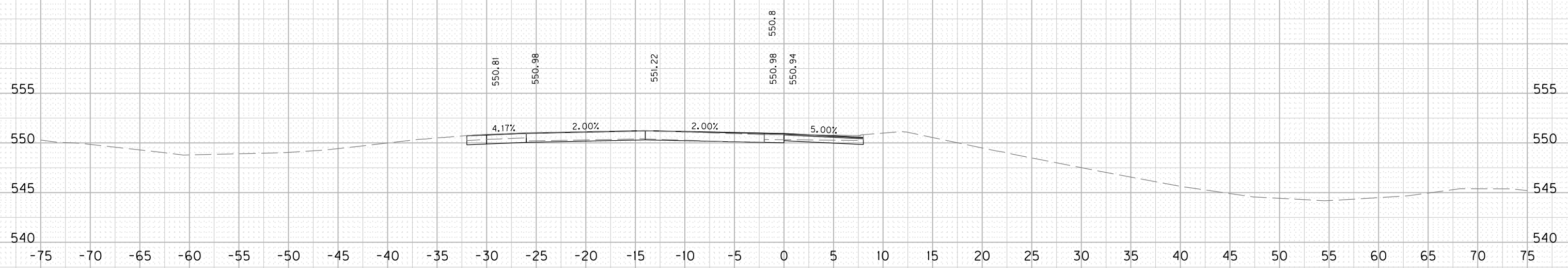
USER: garrison
DATE PLOTTED: August 28, 2019

E-SHEET NAME:

Power InRoads v8.11.9.397

COUNTY OF	ITEM NO.	SHEET NO.
LYON	01-20011.00	X13

ROCK ROAD BED REFILL EMB. BENCH GRAN. EMB. COM EMB ROCK EXC DT LT DT RT



SCALE: 1" = 5' HORIZONTAL
1" = 5' VERTICAL

I-24 EASTBOUND
CROSS SECTIONS
STA. 3976+50 TO STA. 3977+50

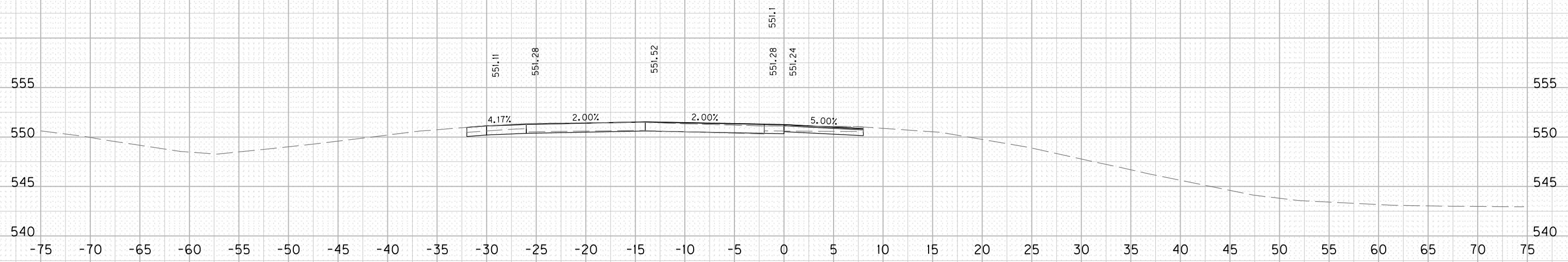
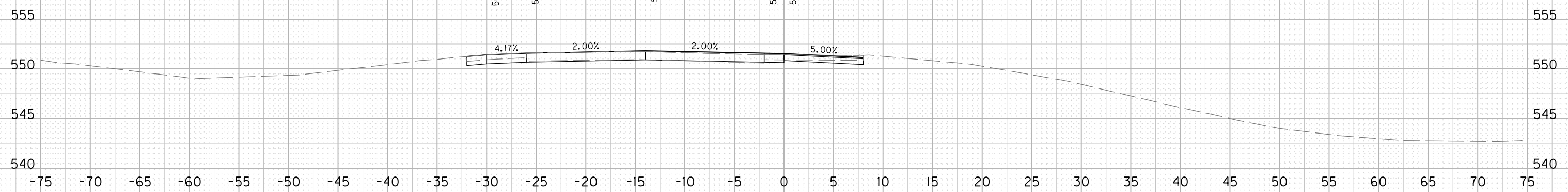
FILE NAME: C:\USERS\GARRISON\DOCUMENTS\CROSS SECTIONS.DGN

USER: garrison
DATE PLOTTED: August 28, 2019

E-SHEET NAME:

Power InRoads v8.11.9.397

ROCK ROAD BED	REFILL	EMB. BENCH	GRAN. EMB.	COM	EMB	ROCK EXC	DT LT	DT RT
---------------	--------	------------	------------	-----	-----	----------	-------	-------



SCALE: 1" = 5' HORIZONTAL
1" = 5' VERTICAL

I-24 EASTBOUND
CROSS SECTIONS
STA. 3978+00 TO STA. 3978+50

FILE NAME: C:\USERS\GARRISON\DOCUMENTS\CROSS SECTIONS.DGN

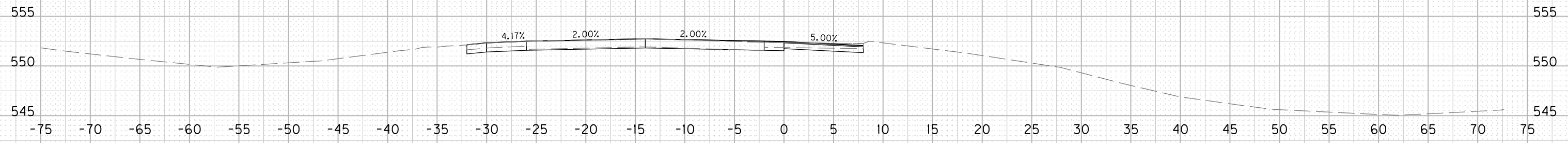
USER: garrison
DATE PLOTTED: August 28, 2019

E-SHEET NAME:

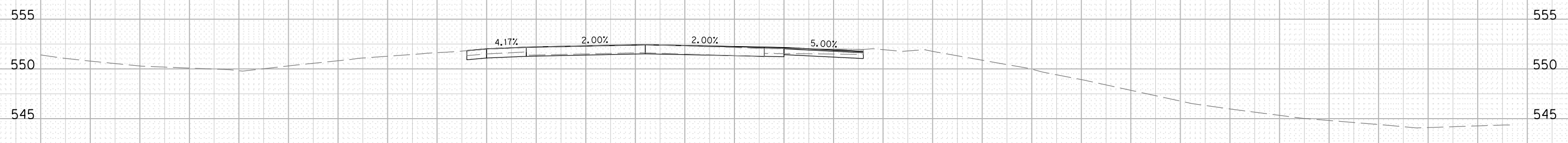
Power_InRoads v8.11.9.397

COUNTY OF	ITEM NO.	SHEET NO.
LYON	01-20011.00	X15

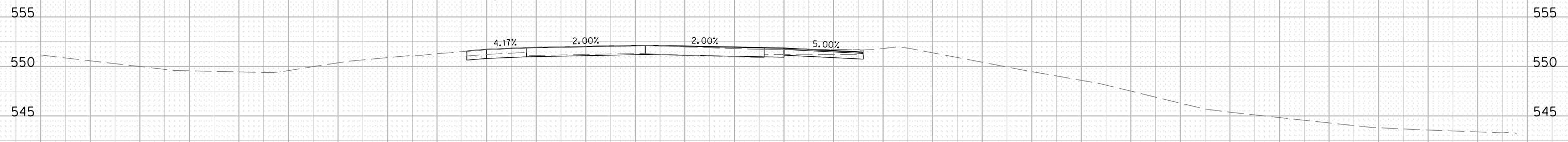
ROCK ROAD BED REFILL EMB. BENCH GRAN. EMB. COM EMB ROCK EXC DT LT DT RT



3980+00



3979+50



3979+00

SCALE: 1" = 5' HORIZONTAL
1" = 5' VERTICAL

I-24 EASTBOUND
CROSS SECTIONS
STA. 3979+00 TO STA. 3980+00

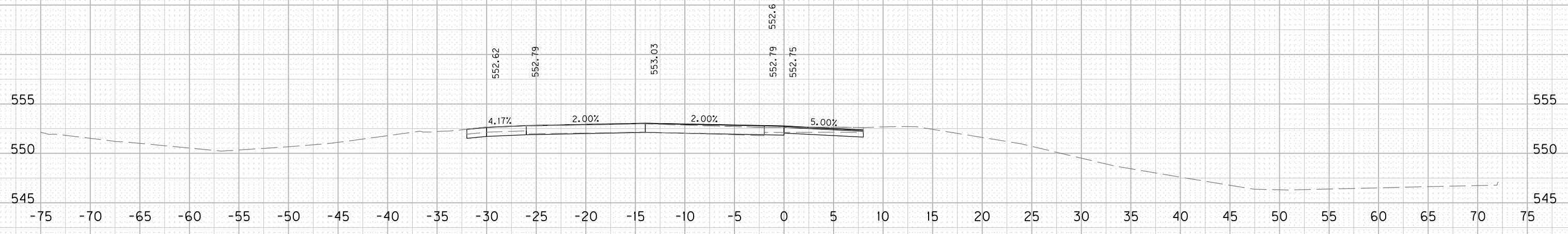
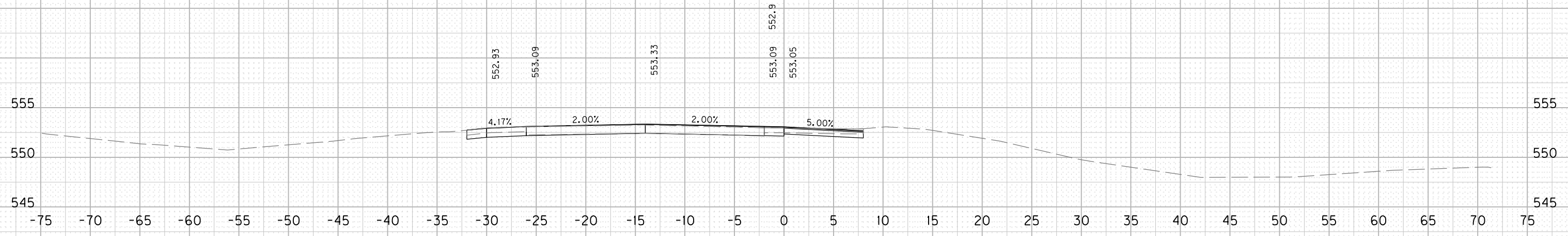
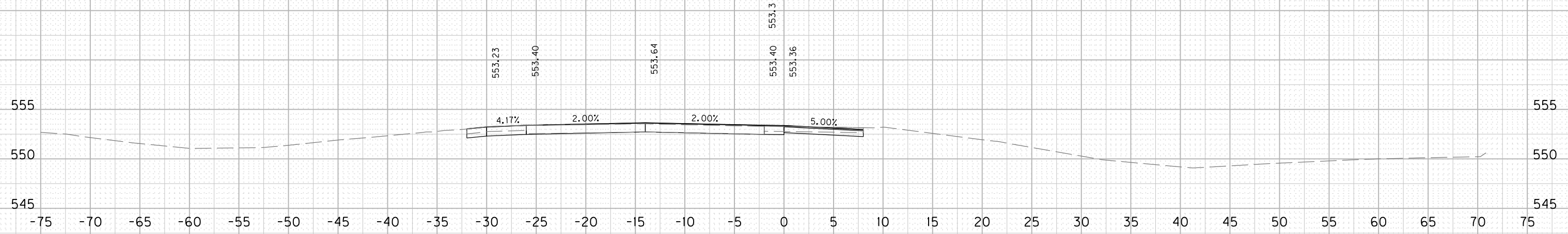
FILE NAME: C:\USERS\GARRISON\DOCUMENTS\CROSS SECTIONS.DGN

USER: garrison
DATE PLOTTED: August 28, 2019

E-SHEET NAME:

Power_InRoads v8.11.9.397

ROCK ROAD BED	REFILL	EMB. BENCH	GRAN. EMB.	COM	EMB	ROCK EXC	DT LT	DT RT
---------------	--------	------------	------------	-----	-----	----------	-------	-------



SCALE: 1" = 5' HORIZONTAL
1" = 5' VERTICAL

I-24 EASTBOUND
CROSS SECTIONS
STA. 3980+50 TO STA. 3981+50

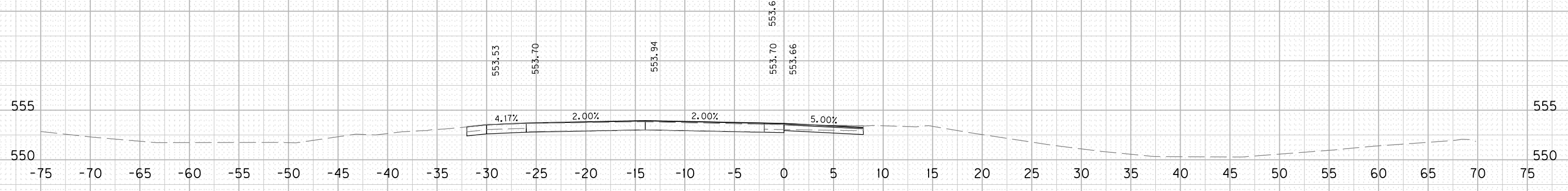
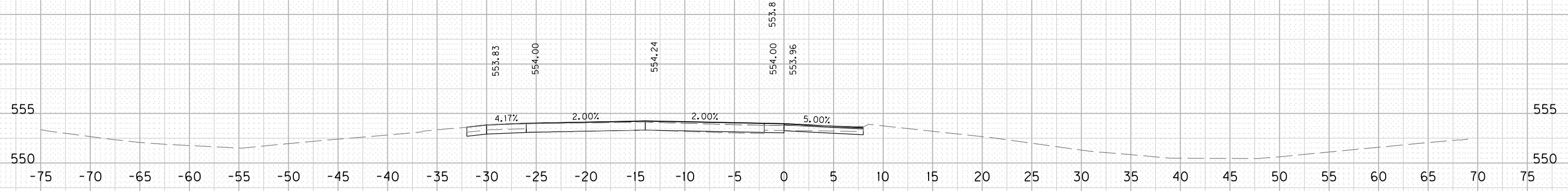
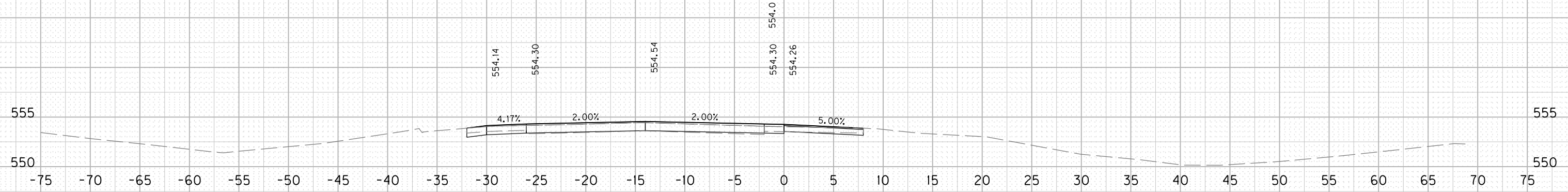
FILE NAME: C:\USERS\GARRISON\DOCUMENTS\CROSS SECTIONS.DGN

USER: garrison
DATE PLOTTED: August 28, 2019

E-SHEET NAME:

Power_InRoads v8.11.9.397

ROCK ROAD BED	REFILL	EMB. BENCH	GRAN. EMB.	COM	EMB	ROCK EXC	DT LT	DT RT
---------------	--------	------------	------------	-----	-----	----------	-------	-------



SCALE: 1" = 5' HORIZONTAL
1" = 5' VERTICAL

I-24 EASTBOUND
CROSS SECTIONS
STA. 3982+00 TO STA. 3983+00

FILE NAME: C:\USERS\GARRISON\DOCUMENTS\CROSS SECTIONS.DGN

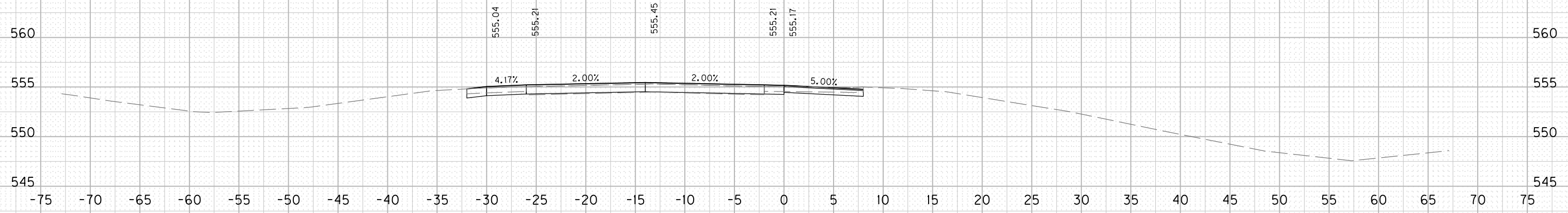
USER: garrison
DATE PLOTTED: August 28, 2019

E-SHEET NAME:

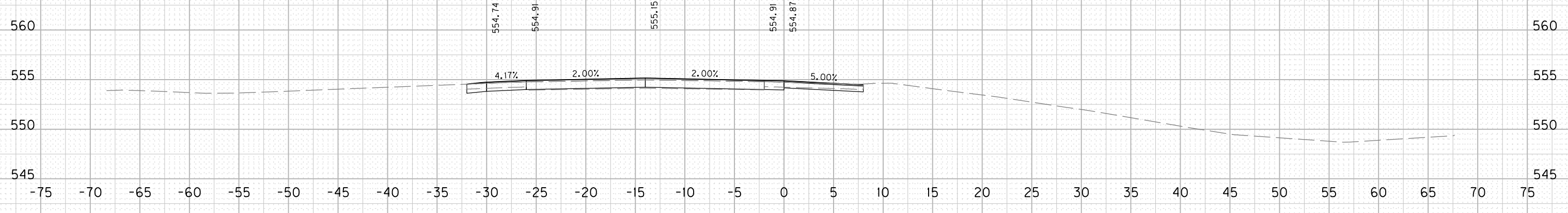
Power_InRoads v8.11.9.397

COUNTY OF	ITEM NO.	SHEET NO.
LYON	01-20011.00	X18

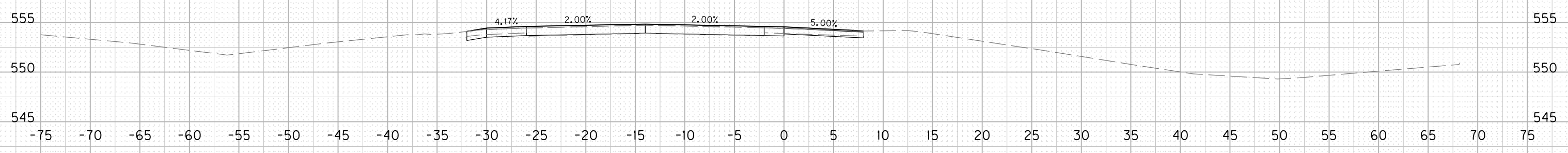
ROCK ROAD BED REFILL EMB. BENCH GRAN. EMB. COM EMB ROCK EXC DT LT DT RT



3984+50



3984+00



3983+50

SCALE: 1" = 5' HORIZONTAL
1" = 5' VERTICAL

I-24 EASTBOUND
CROSS SECTIONS
STA. 3983+50 TO STA. 3984+50

FILE NAME: C:\USERS\GARRISON\DOCUMENTS\CROSS SECTIONS.DGN

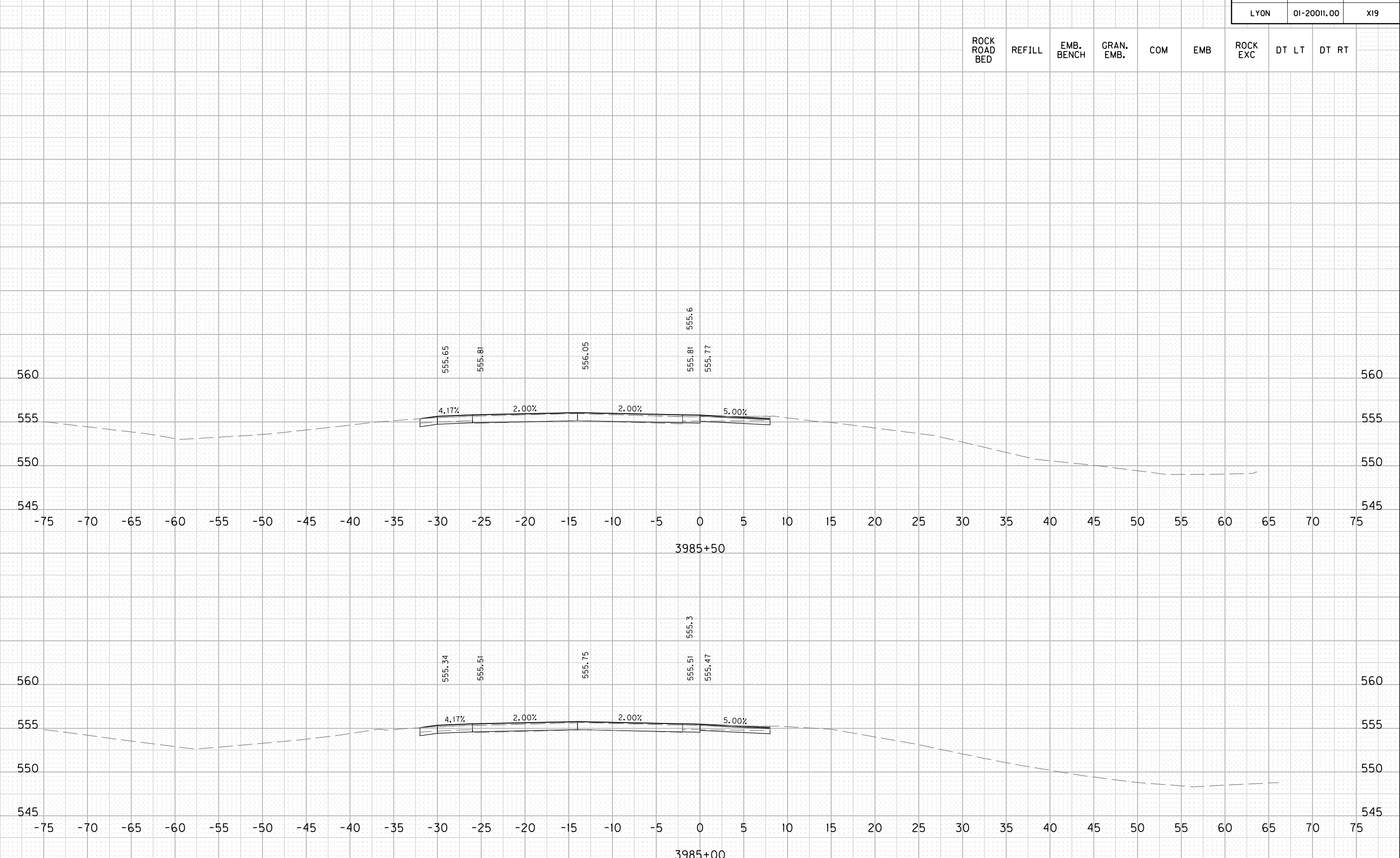
USER: garrison
DATE PLOTTED: August 28, 2019

E-SHEET NAME:

Power InRoads v8.11.9.397

ROCK ROAD BED	REFILL	EMB. BENCH	GRAN. EMB.	COM	EMB	ROCK EXC	DT LT	DT RT
---------------	--------	------------	------------	-----	-----	----------	-------	-------

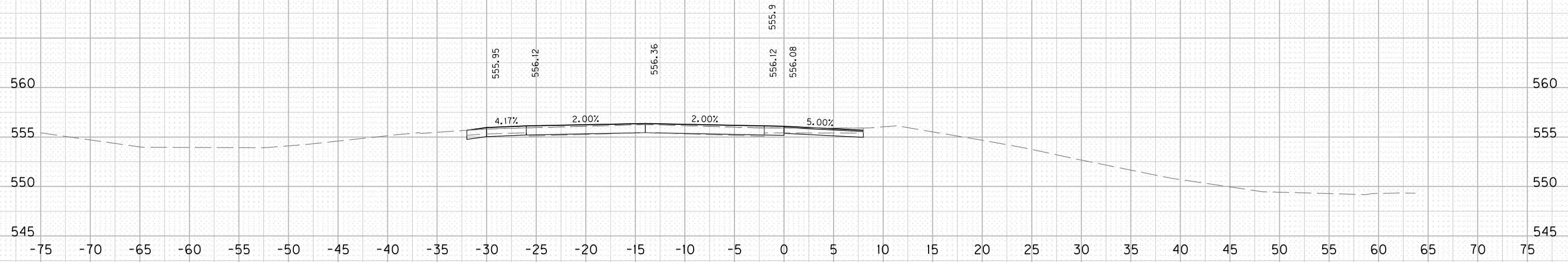
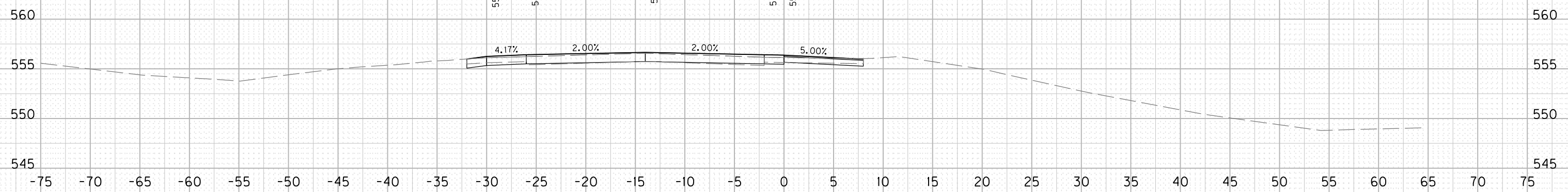
FILE NAME: C:\USERS\GARRISON\DOCUMENTS\CROSS SECTIONS.DGN
 USER: garrisonbj
 DATE PLOTTED: August 28, 2019
 E-SHEET NAME:
 Power_InRoads v8.11.9.397



SCALE: 1" = 5' HORIZONTAL
1" = 5' VERTICAL

I-24 EASTBOUND
CROSS SECTIONS
STA. 3985+00 TO STA. 3985+50

ROCK ROAD BED	REFILL	EMB. BENCH	GRAN. EMB.	COM	EMB	ROCK EXC	DT LT	DT RT
---------------	--------	------------	------------	-----	-----	----------	-------	-------



SCALE: 1" = 5' HORIZONTAL
1" = 5' VERTICAL

I-24 EASTBOUND
CROSS SECTIONS
STA. 3986+00 TO STA. 3986+50

FILE NAME: C:\USERS\GARRISON\DOCUMENTS\CROSS SECTIONS.DGN

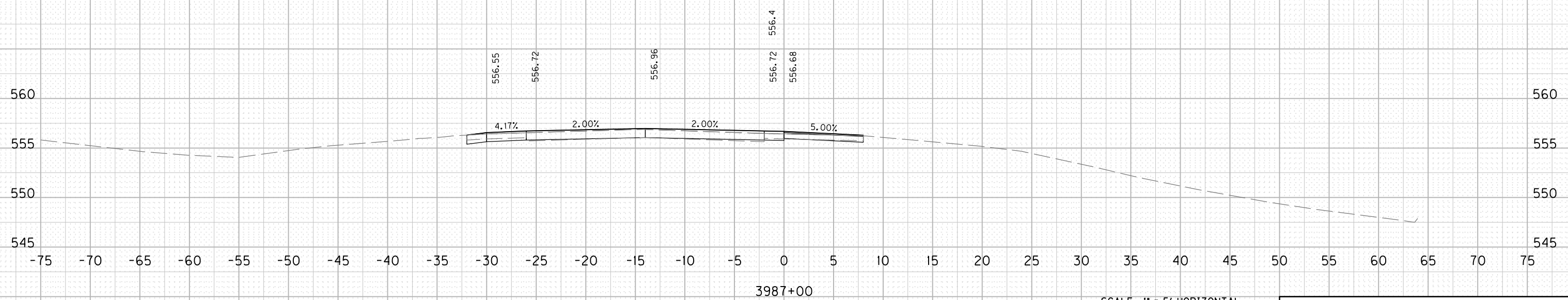
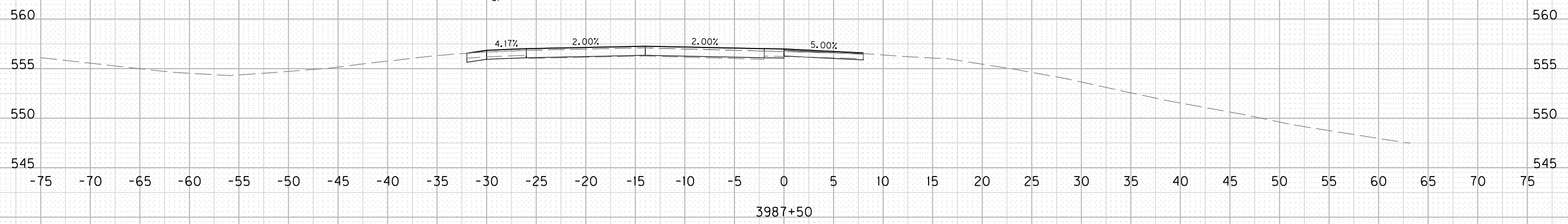
USER: garrison
DATE PLOTTED: August 28, 2019

E-SHEET NAME:

Power InRoads v8.11.9.397

COUNTY OF	ITEM NO.	SHEET NO.
LYON	01-20011.00	X21

ROCK ROAD BED	REFILL	EMB. BENCH	GRAN. EMB.	COM	EMB	ROCK EXC	DT LT	DT RT
---------------	--------	------------	------------	-----	-----	----------	-------	-------



SCALE: 1" = 5' HORIZONTAL
1" = 5' VERTICAL

I-24 EASTBOUND
CROSS SECTIONS
STA. 3987+00 TO STA. 3987+50

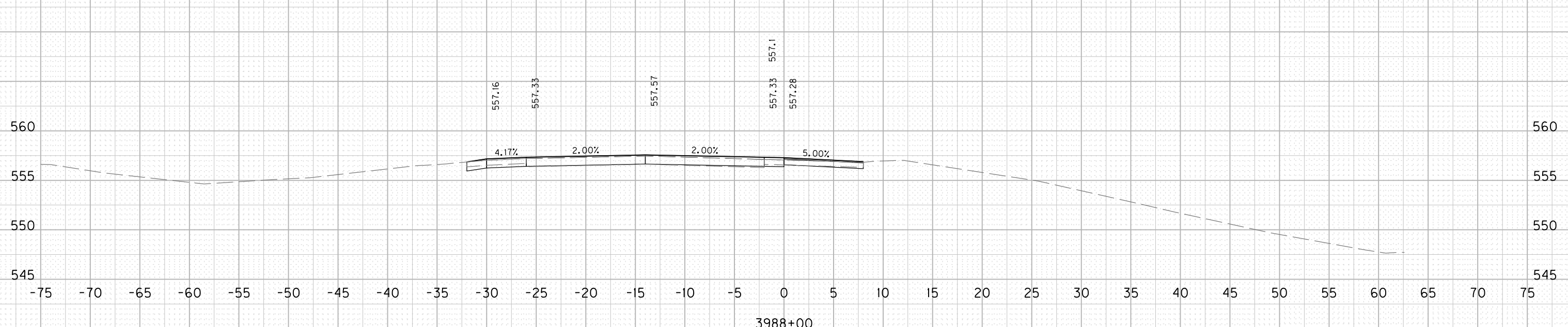
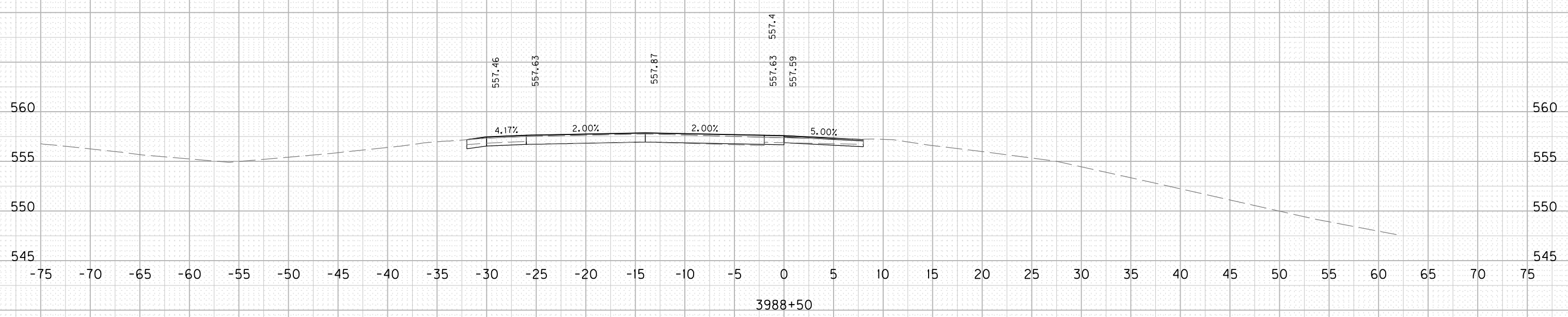
FILE NAME: C:\USERS\GARRISON\DOCUMENTS\CROSS SECTIONS.DGN

USER: garrison
DATE PLOTTED: August 28, 2019

E-SHEET NAME:

Power InRoads v8.11.9.397

ROCK ROAD BED	REFILL	EMB. BENCH	GRAN. EMB.	COM	EMB	ROCK EXC	DT LT	DT RT
---------------	--------	------------	------------	-----	-----	----------	-------	-------



SCALE: 1" = 5' HORIZONTAL
1" = 5' VERTICAL

I-24 EASTBOUND
CROSS SECTIONS
STA. 3988+00 TO STA. 3988+50

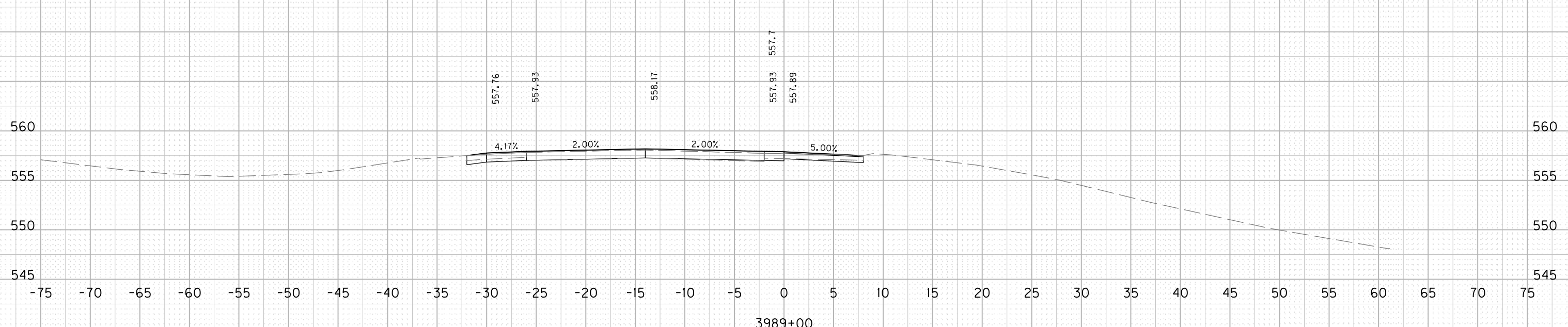
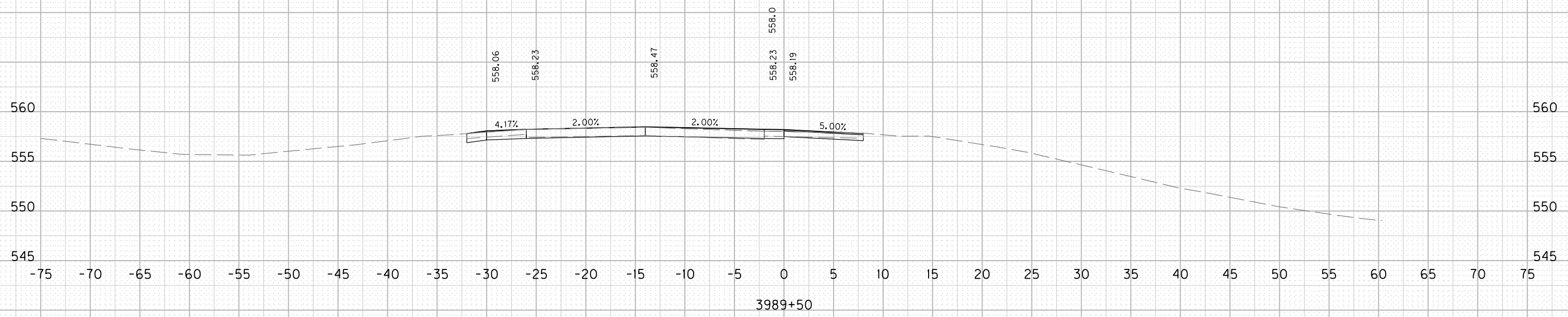
FILE NAME: C:\USERS\GARRISON\DOCUMENTS\CROSS SECTIONS.DGN

USER: garrisonj
DATE PLOTTED: August 28, 2019

E-SHEET NAME:

Power_InRoads v8.11.9.397

ROCK ROAD BED	REFILL	EMB. BENCH	GRAN. EMB.	COM	EMB	ROCK EXC	DT LT	DT RT
---------------	--------	------------	------------	-----	-----	----------	-------	-------



SCALE: 1" = 5' HORIZONTAL
1" = 5' VERTICAL

I-24 EASTBOUND
CROSS SECTIONS
STA. 3989+00 TO STA. 3989+50

FILE NAME: C:\USERS\GARRISON\DOCUMENTS\CROSS SECTIONS.DGN

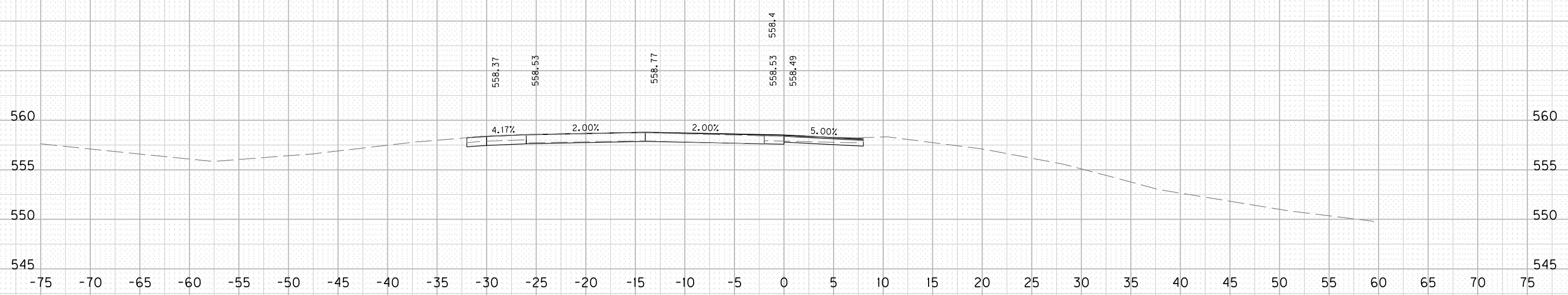
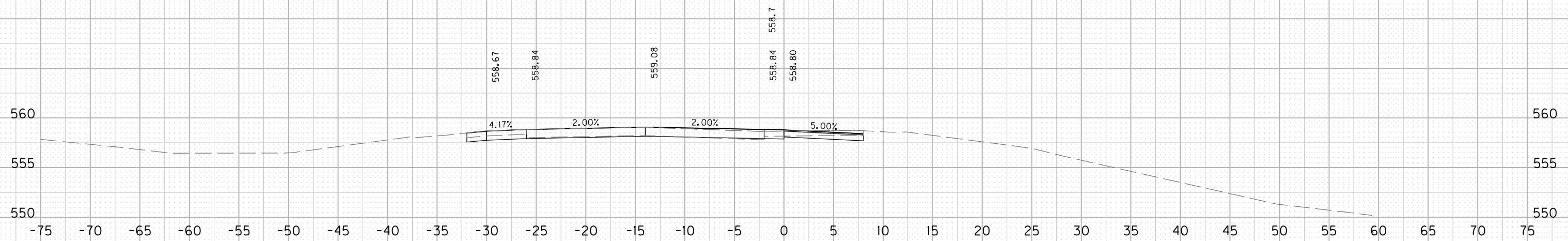
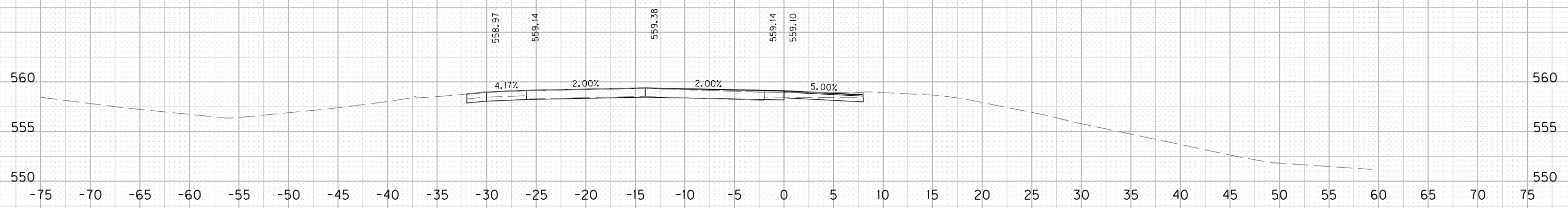
USER: garrison
DATE PLOTTED: August 28, 2019

E-SHEET NAME:

Power_InRoads v8.11.9.397

COUNTY OF	ITEM NO.	SHEET NO.
LYON	01-20011.00	X24

ROCK ROAD BED REFILL EMB. BENCH GRAN. EMB. COM EMB ROCK EXC DT LT DT RT



SCALE: 1" = 5' HORIZONTAL
1" = 5' VERTICAL

I-24 EASTBOUND
CROSS SECTIONS
STA. 3990+00 TO STA. 3991+00

FILE NAME: C:\USERS\GARRISON\DOCUMENTS\CROSS SECTIONS.DGN

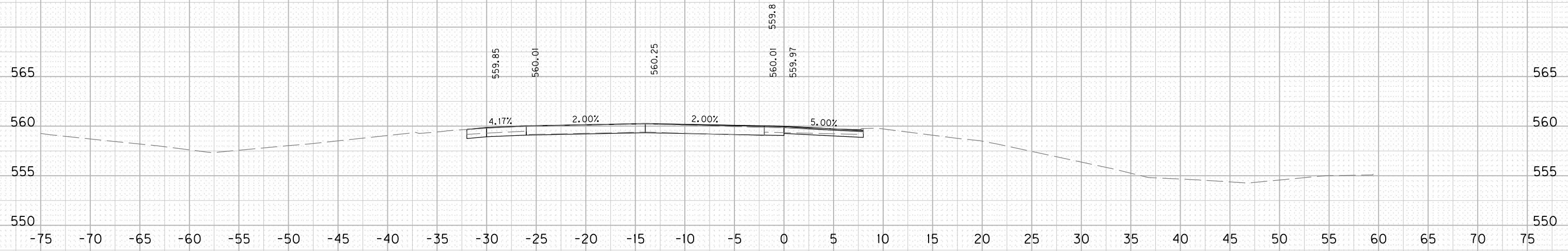
USER: garrison
DATE PLOTTED: August 28, 2019

E-SHEET NAME:

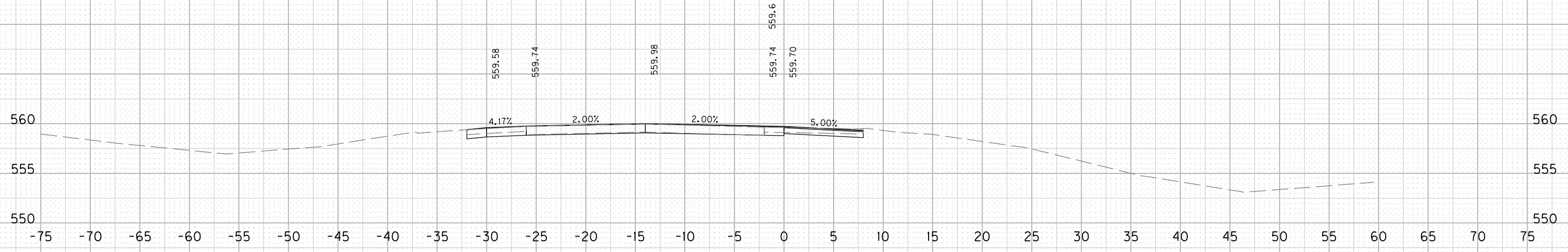
Power InRoads v8.11.9.397

COUNTY OF	ITEM NO.	SHEET NO.
LYON	01-20011.00	X25

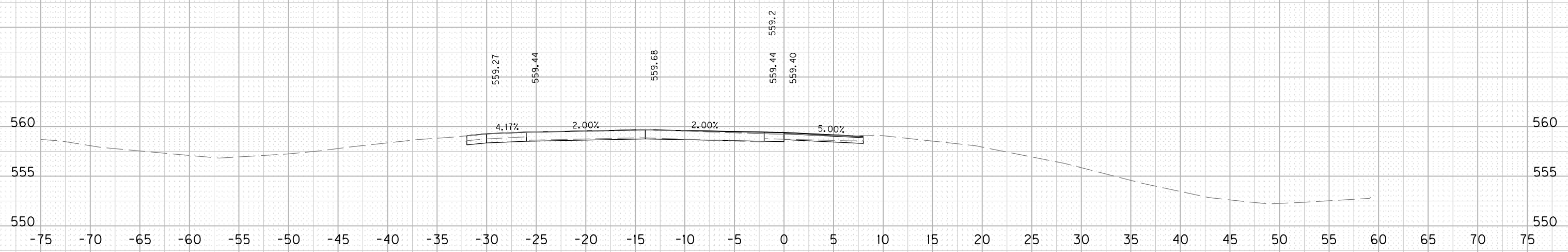
ROCK ROAD BED REFILL EMB. BENCH GRAN. EMB. COM EMB ROCK EXC DT LT DT RT



3992+50



3992+00



3991+50

SCALE: 1" = 5' HORIZONTAL
1" = 5' VERTICAL

I-24 EASTBOUND
CROSS SECTIONS
STA. 3991+50 TO STA. 3992+50

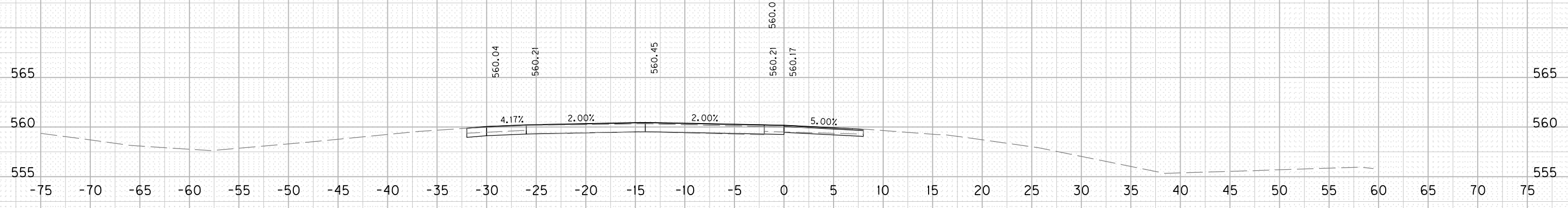
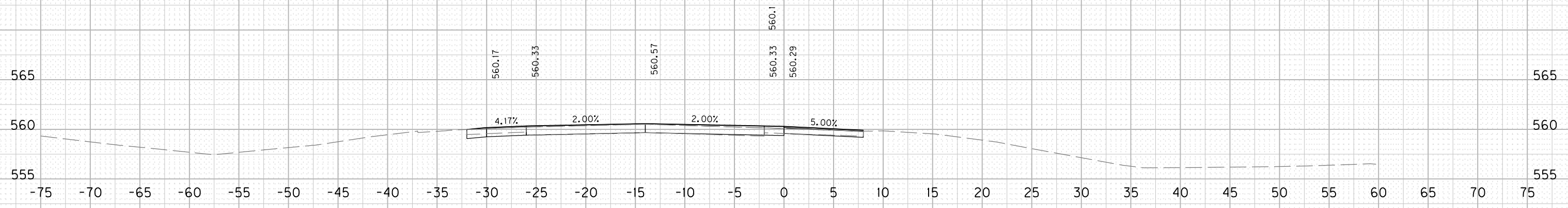
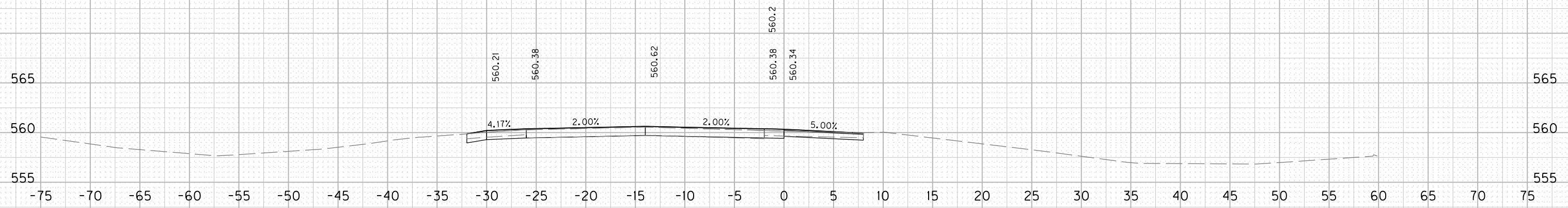
FILE NAME: C:\USERS\GARRISON\DOCUMENTS\CROSS SECTIONS.DGN

USER: garrison
DATE PLOTTED: August 28, 2019

E-SHEET NAME:

Power_InRoads v8.11.9.397

ROCK ROAD BED	REFILL	EMB. BENCH	GRAN. EMB.	COM	EMB	ROCK EXC	DT LT	DT RT
---------------	--------	------------	------------	-----	-----	----------	-------	-------



SCALE: 1" = 5' HORIZONTAL
1" = 5' VERTICAL

I-24 EASTBOUND
CROSS SECTIONS
STA. 3993+00 TO STA. 3994+00

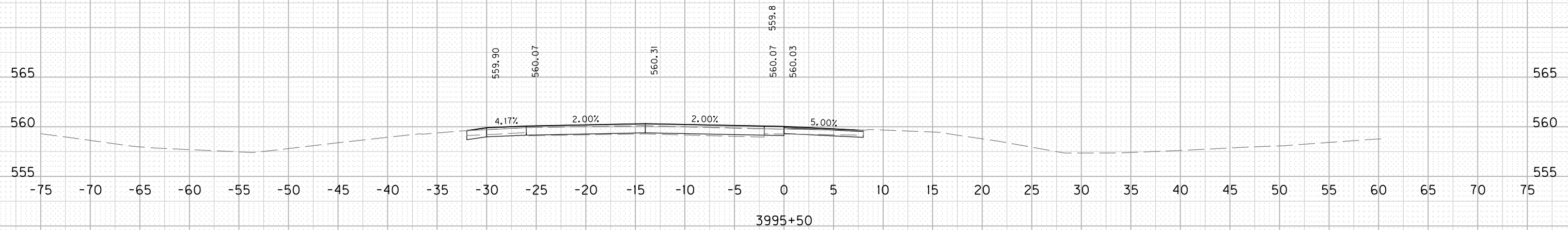
FILE NAME: C:\USERS\GARRISON\DOCUMENTS\CROSS SECTIONS.DGN

USER: garrison
DATE PLOTTED: August 28, 2019

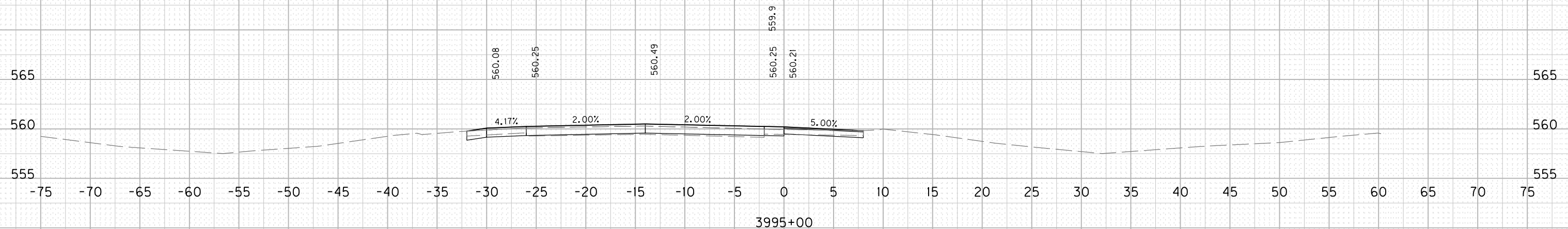
E-SHEET NAME:

Power_InRoads v8.11.9.397

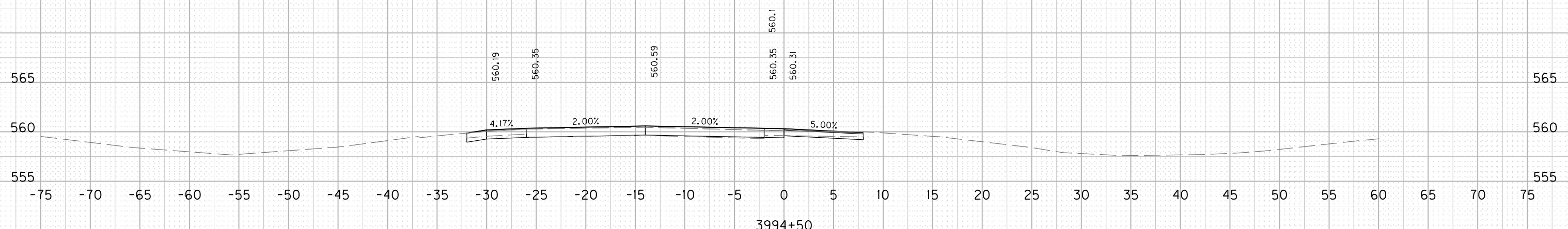
ROCK ROAD BED	REFILL	EMB. BENCH	GRAN. EMB.	COM	EMB	ROCK EXC	DT LT	DT RT
---------------	--------	------------	------------	-----	-----	----------	-------	-------



3995+50



3995+00



3994+50

SCALE: 1" = 5' HORIZONTAL
1" = 5' VERTICAL

I-24 EASTBOUND
CROSS SECTIONS
STA. 3994+50 TO STA. 3995+50

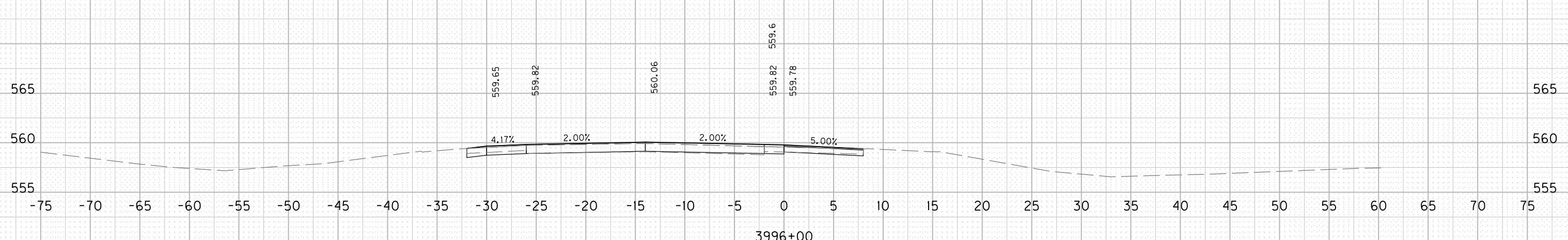
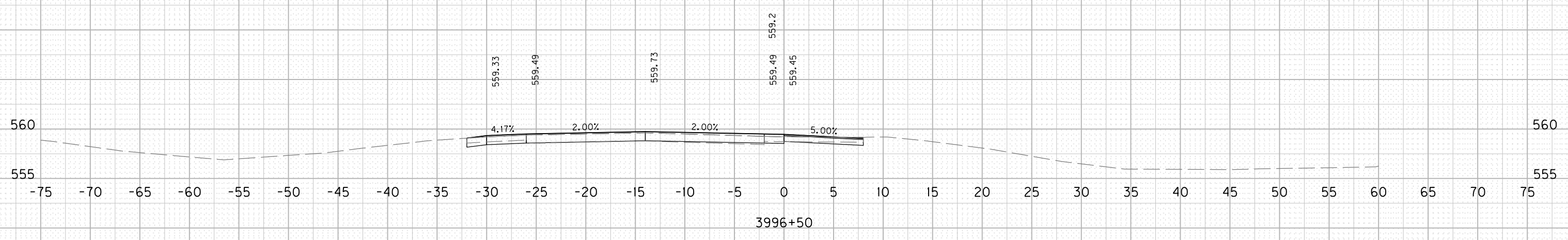
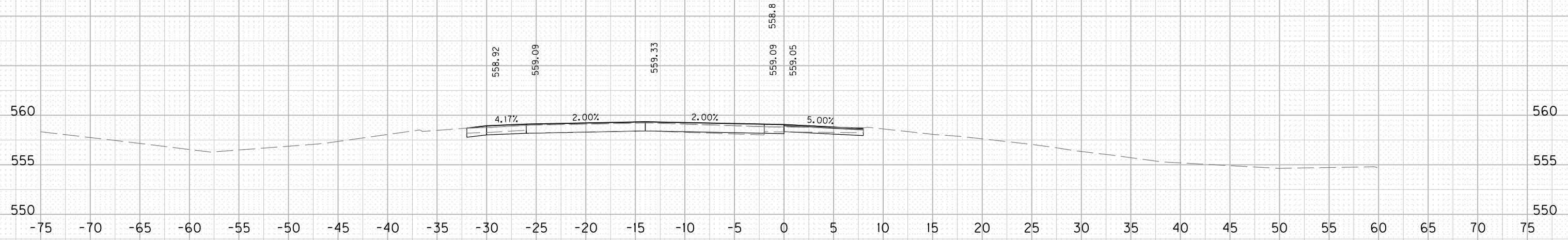
FILE NAME: C:\USERS\GARRISON\DOCUMENTS\CROSS SECTIONS.DGN

USER: garrison
DATE PLOTTED: August 28, 2019

E-SHEET NAME:

Power_InRoads v8.11.9.397

ROCK ROAD BED	REFILL	EMB. BENCH	GRAN. EMB.	COM	EMB	ROCK EXC	DT LT	DT RT
---------------	--------	------------	------------	-----	-----	----------	-------	-------



SCALE: 1" = 5' HORIZONTAL
1" = 5' VERTICAL

I-24 EASTBOUND
CROSS SECTIONS
STA. 3996+00 TO STA. 3997+00

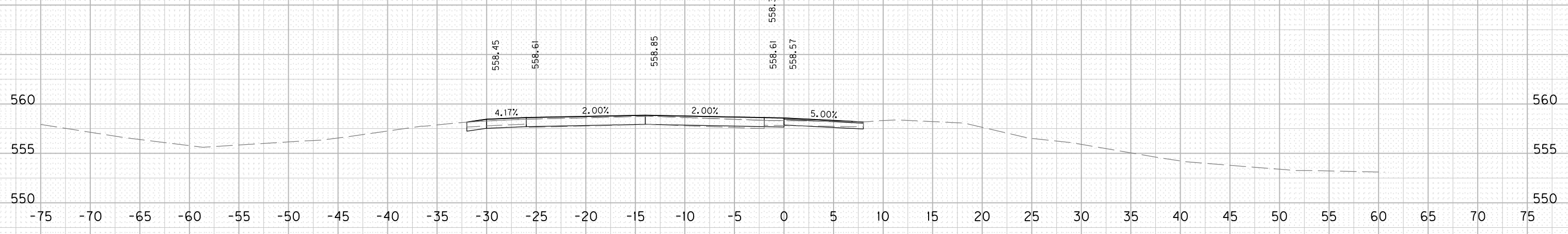
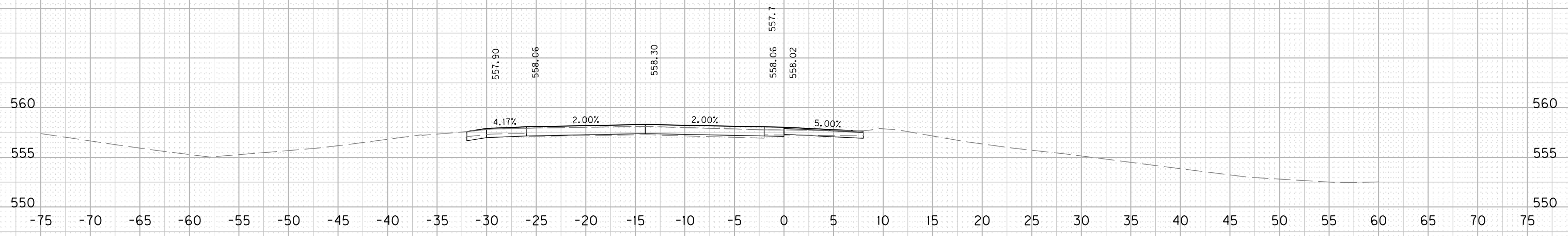
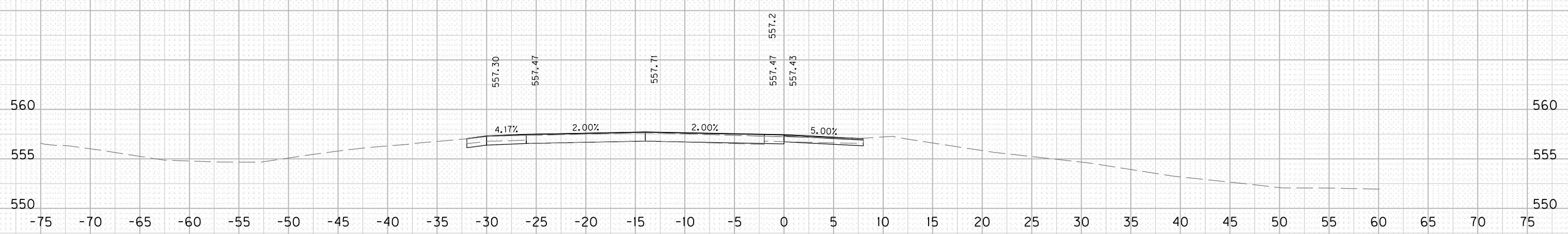
FILE NAME: C:\USERS\GARRISON\DOCUMENTS\CROSS SECTIONS.DGN

USER: garrison
DATE PLOTTED: August 28, 2019

E-SHEET NAME:

Power_InRoads v8.11.9.397

ROCK ROAD BED	REFILL	EMB. BENCH	GRAN. EMB.	COM	EMB	ROCK EXC	DT LT	DT RT
---------------	--------	------------	------------	-----	-----	----------	-------	-------



SCALE: 1" = 5' HORIZONTAL
1" = 5' VERTICAL

I-24 EASTBOUND
CROSS SECTIONS
STA. 3997+50 TO STA. 3998+50

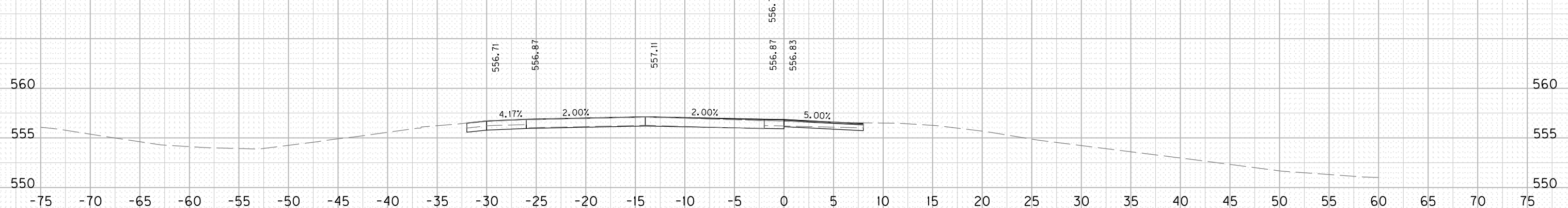
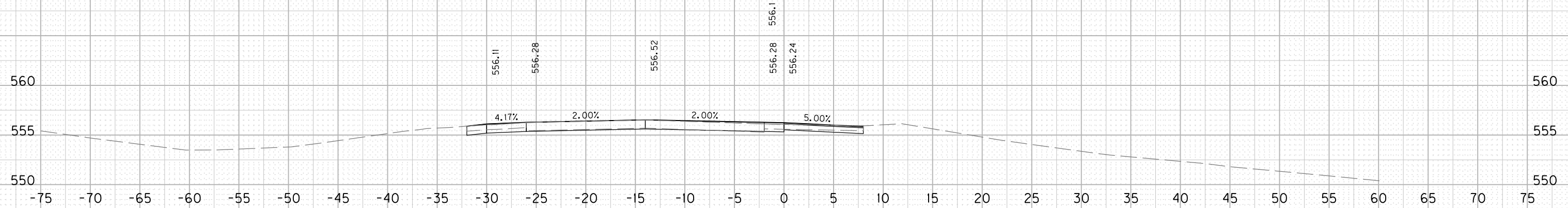
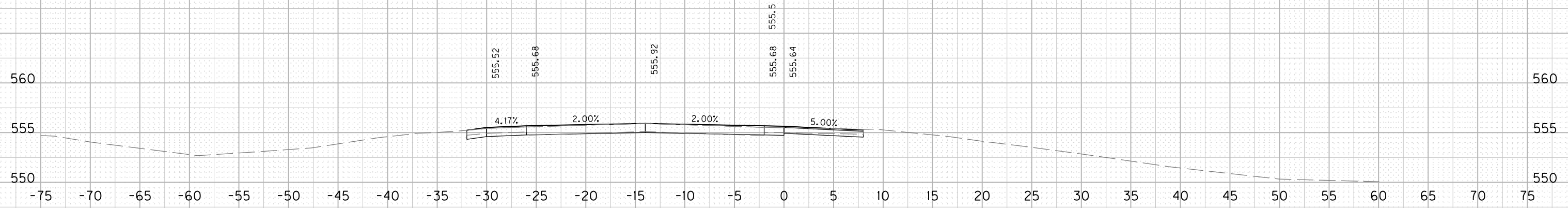
FILE NAME: C:\USERS\GARRISON\DOCUMENTS\CROSS SECTIONS.DGN

USER: garrison
DATE PLOTTED: August 28, 2019

E-SHEET NAME:

Power InRoads v8.11.9.397

ROCK ROAD BED	REFILL	EMB. BENCH	GRAN. EMB.	COM	EMB	ROCK EXC	DT LT	DT RT
---------------	--------	------------	------------	-----	-----	----------	-------	-------



SCALE: 1" = 5' HORIZONTAL
1" = 5' VERTICAL

I-24 EASTBOUND
CROSS SECTIONS
STA. 3999+00 TO STA. 4000+00

FILE NAME: C:\USERS\GARRISON\DOCUMENTS\CROSS SECTIONS.DGN

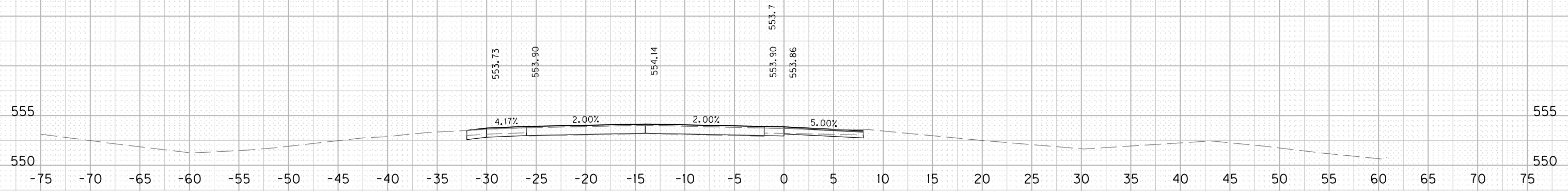
USER: garrison
DATE PLOTTED: August 28, 2019

E-SHEET NAME:

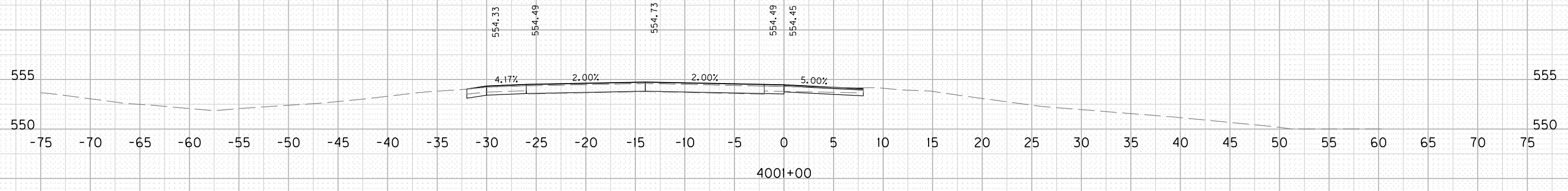
Power_InRoads v8.11.9.397

COUNTY OF	ITEM NO.	SHEET NO.
LYON	01-20011.00	X31

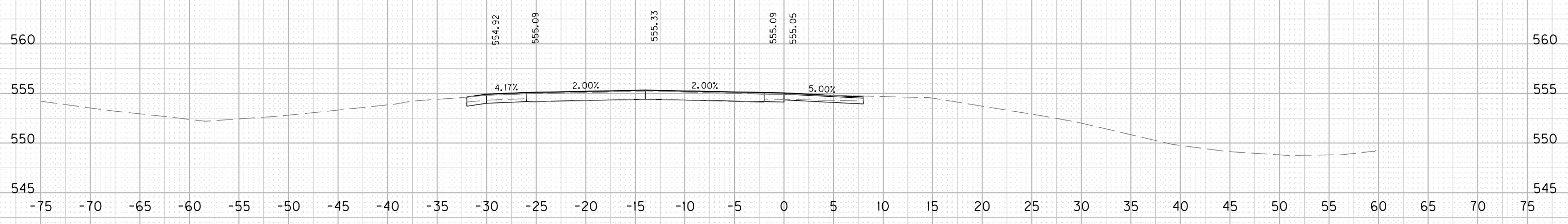
ROCK ROAD BED	REFILL	EMB. BENCH	GRAN. EMB.	COM	EMB	ROCK EXC	DT LT	DT RT
---------------	--------	------------	------------	-----	-----	----------	-------	-------



4001+50



4001+00



4000+50

SCALE: 1" = 5' HORIZONTAL
1" = 5' VERTICAL

I-24 EASTBOUND
CROSS SECTIONS
STA. 4000+50 TO STA. 4001+50

FILE NAME: C:\USERS\GARRISON\DOCUMENTS\CROSS SECTIONS.DGN

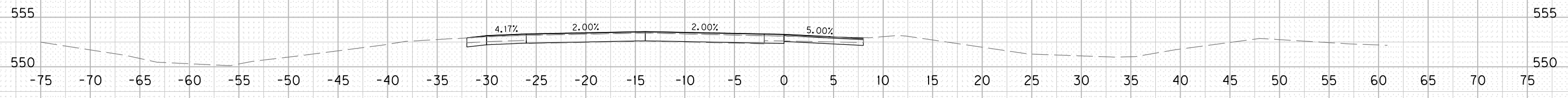
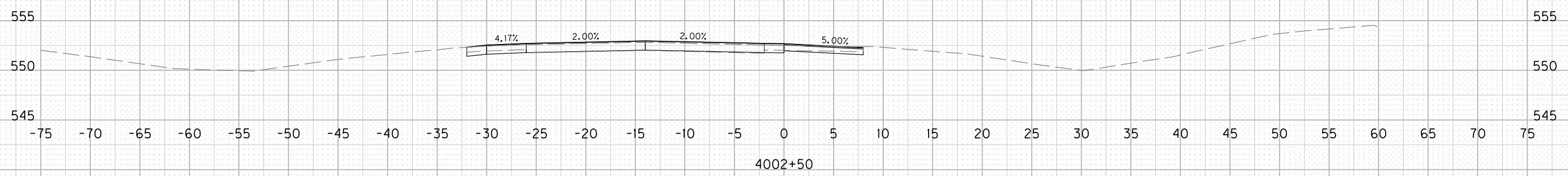
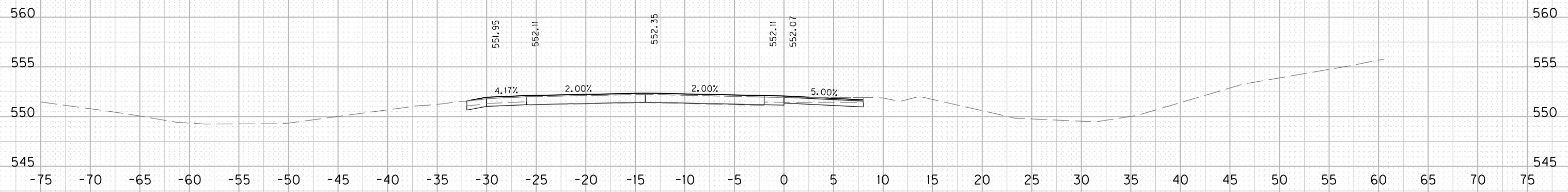
USER: garrison
DATE PLOTTED: August 28, 2019

E-SHEET NAME:

Power_InRoads v8.11.9.397

COUNTY OF	ITEM NO.	SHEET NO.
LYON	01-20011.00	X32

ROCK ROAD BED REFILL EMB. BENCH GRAN. EMB. COM EMB ROCK EXC DT LT DT RT



SCALE: 1" = 5' HORIZONTAL
1" = 5' VERTICAL

I-24 EASTBOUND
CROSS SECTIONS
STA. 4002+00 TO STA. 4003+00

FILE NAME: C:\USERS\GARRISON\DOCUMENTS\CROSS SECTIONS.DGN

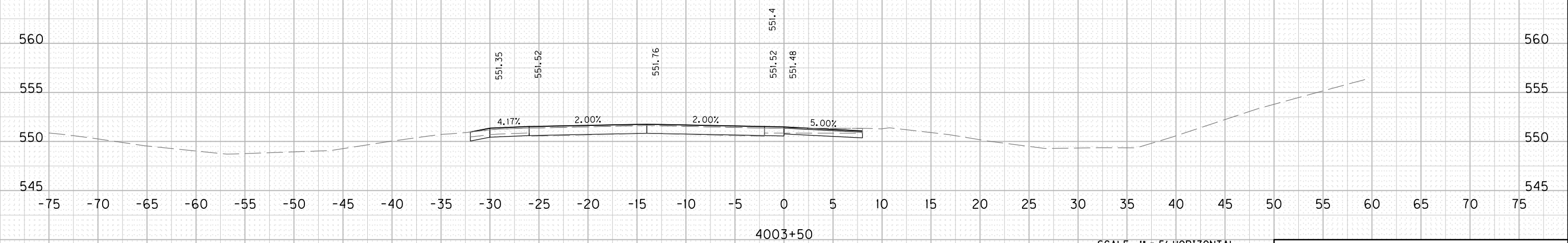
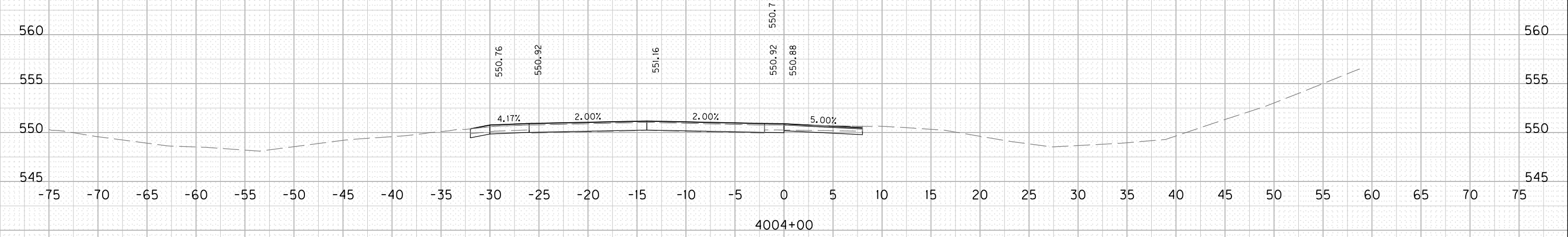
USER: garrison
DATE PLOTTED: August 28, 2019

E-SHEET NAME:

Power_InRoads v8.11.9.397

ROCK ROAD BED	REFILL	EMB. BENCH	GRAN. EMB.	COM	EMB	ROCK EXC	DT LT	DT RT
---------------	--------	------------	------------	-----	-----	----------	-------	-------

FILE NAME: C:\USERS\GARRISON\DOCUMENTS\CROSS SECTIONS.DGN
 USER: garrisonj
 DATE PLOTTED: August 28, 2019
 E-SHEET NAME:
 Power_InRoads v8.11.9.397



SCALE: 1" = 5' HORIZONTAL
1" = 5' VERTICAL

I-24 EASTBOUND
CROSS SECTIONS
STA. 4003+50 TO STA. 4004+00

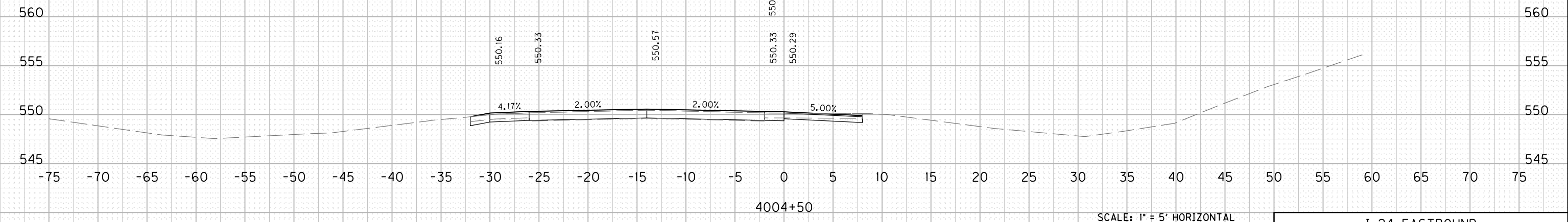
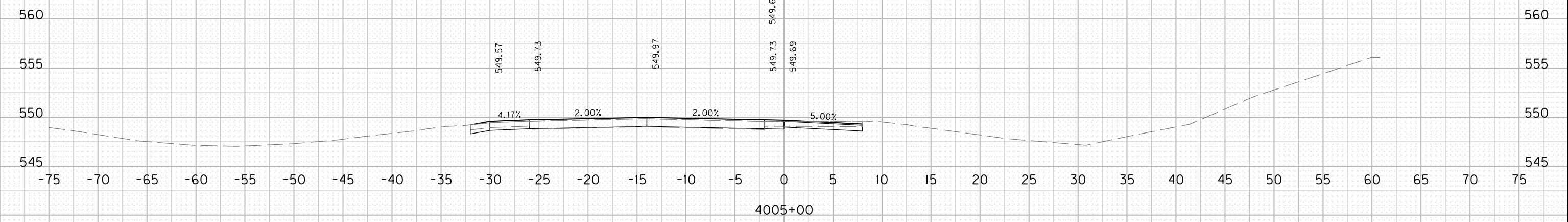
ROCK ROAD BED	REFILL	EMB. BENCH	GRAN. EMB.	COM	EMB	ROCK EXC	DT LT	DT RT
---------------	--------	------------	------------	-----	-----	----------	-------	-------

FILE NAME: C:\USERS\GARRISON\DOCUMENTS\CROSS SECTIONS.DGN

USER: garrison
DATE PLOTTED: August 28, 2019

E-SHEET NAME:

Power InRoads v8.11.9.397

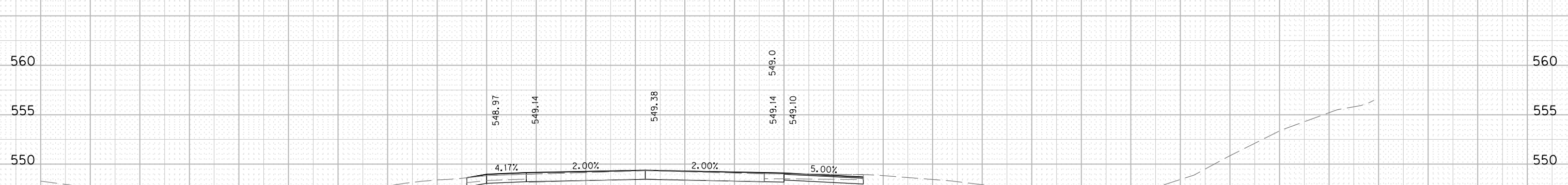
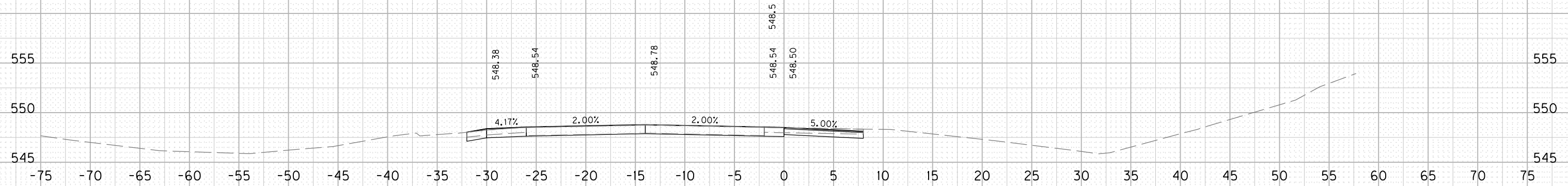
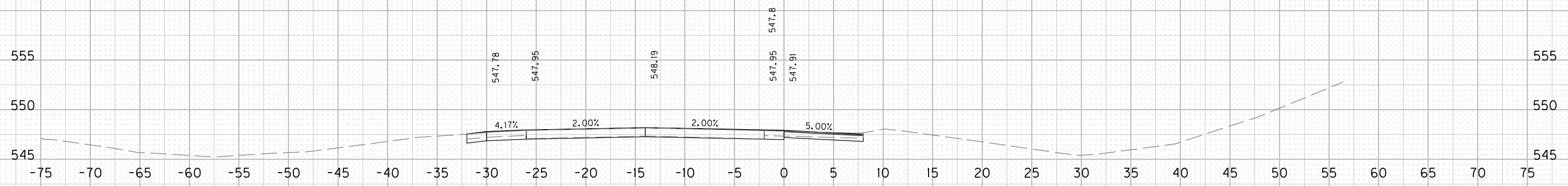


SCALE: 1" = 5' HORIZONTAL
1" = 5' VERTICAL

I-24 EASTBOUND
CROSS SECTIONS
STA. 4004+50 TO STA. 4005+00

COUNTY OF	ITEM NO.	SHEET NO.
LYON	01-20011.00	X35

ROCK ROAD BED REFILL EMB. BENCH GRAN. EMB. COM EMB ROCK EXC DT LT DT RT



SCALE: 1" = 5' HORIZONTAL
1" = 5' VERTICAL

I-24 EASTBOUND
CROSS SECTIONS
STA. 4005+50 TO STA. 4006+50

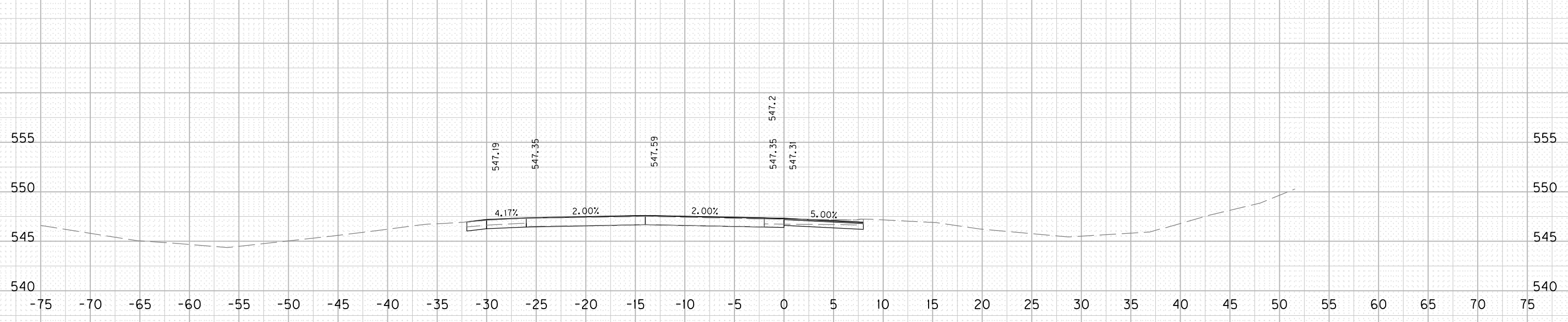
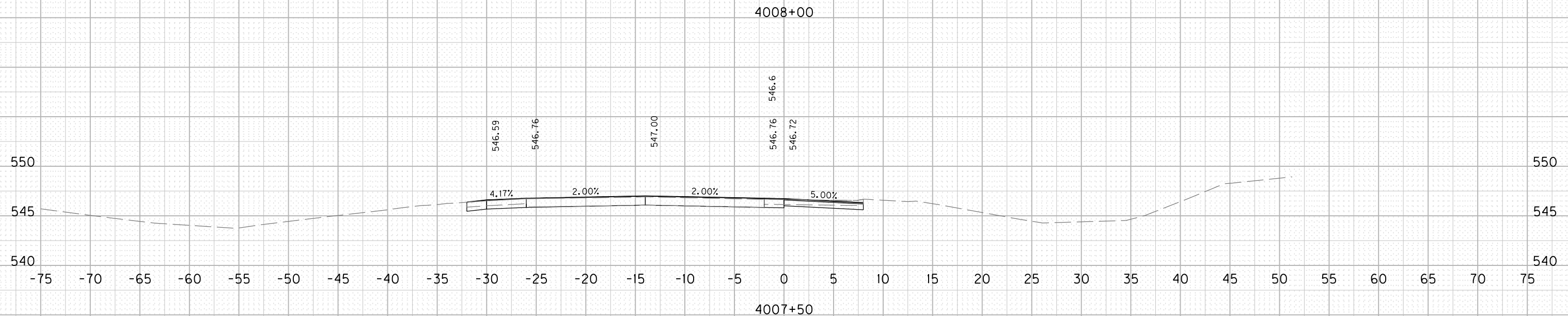
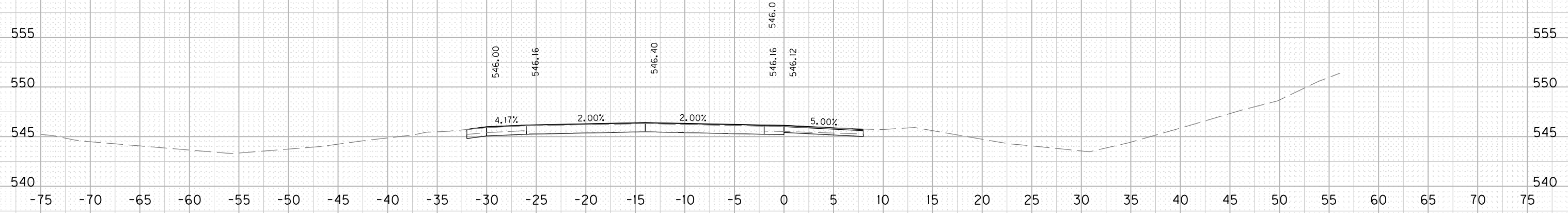
FILE NAME: C:\USERS\GARRISON\DOCUMENTS\CROSS SECTIONS.DGN

USER: garrison
DATE PLOTTED: August 28, 2019

E-SHEET NAME:

Power InRoads v8.11.9.397

ROCK ROAD BED	REFILL	EMB. BENCH	GRAN. EMB.	COM	EMB	ROCK EXC	DT LT	DT RT
---------------	--------	------------	------------	-----	-----	----------	-------	-------



SCALE: 1" = 5' HORIZONTAL
1" = 5' VERTICAL

I-24 EASTBOUND
CROSS SECTIONS
STA. 4007+00 TO STA. 4008+00

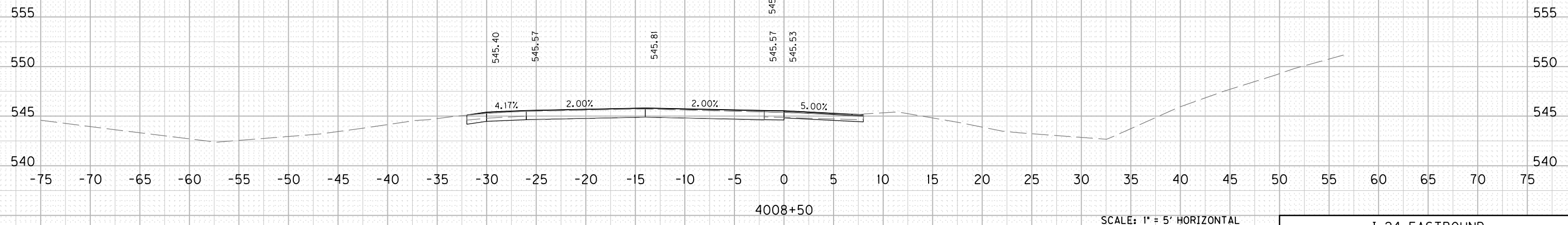
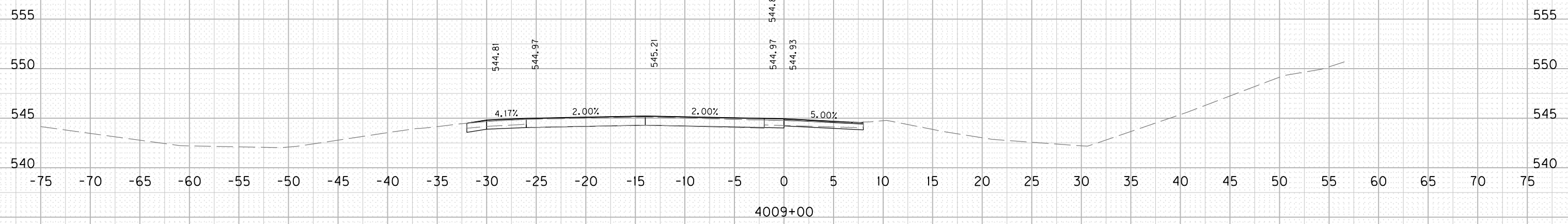
FILE NAME: C:\USERS\GARRISON\DOCUMENTS\CROSS SECTIONS.DGN

USER: garrison
DATE PLOTTED: August 28, 2019

E-SHEET NAME:

Power_InRoads v8.11.9.397

ROCK ROAD BED	REFILL	EMB. BENCH	GRAN. EMB.	COM	EMB	ROCK EXC	DT LT	DT RT
---------------	--------	------------	------------	-----	-----	----------	-------	-------



SCALE: 1" = 5' HORIZONTAL
1" = 5' VERTICAL

I-24 EASTBOUND
CROSS SECTIONS
STA. 4008+50 TO STA. 4009+00

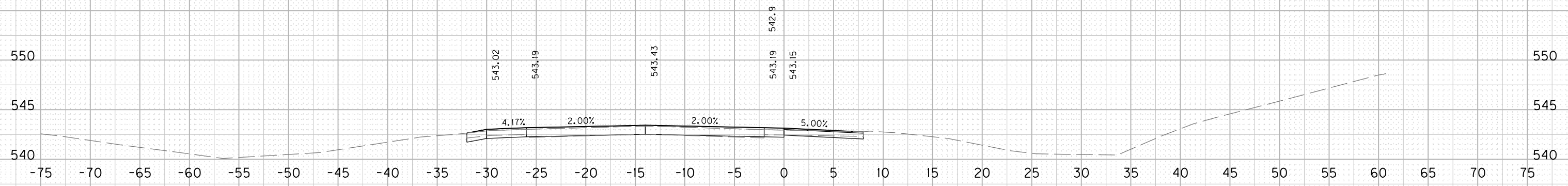
FILE NAME: C:\USERS\GARRISON\DOCUMENTS\CROSS SECTIONS.DGN

USER: garrison
DATE PLOTTED: August 28, 2019

E-SHEET NAME:

Power InRoads v8.11.9.397

ROCK ROAD BED	REFILL	EMB. BENCH	GRAN. EMB.	COM	EMB	ROCK EXC	DT LT	DT RT
---------------	--------	------------	------------	-----	-----	----------	-------	-------



SCALE: 1" = 5' HORIZONTAL
1" = 5' VERTICAL

I-24 EASTBOUND
CROSS SECTIONS
STA. 4009+50 TO STA. 4010+50

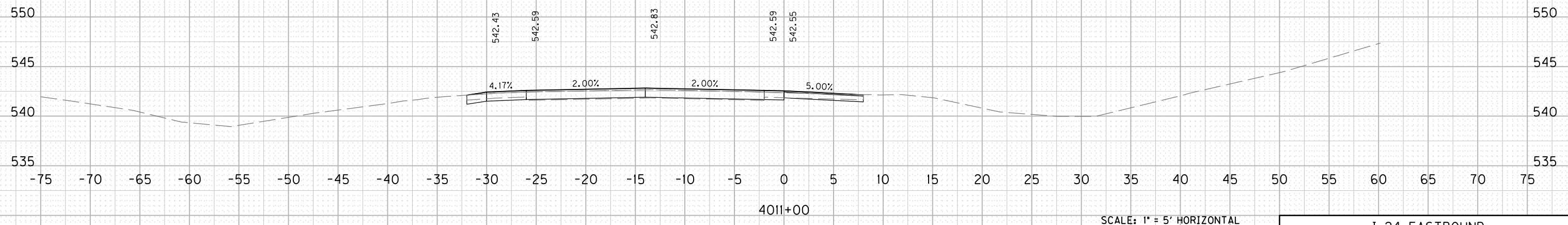
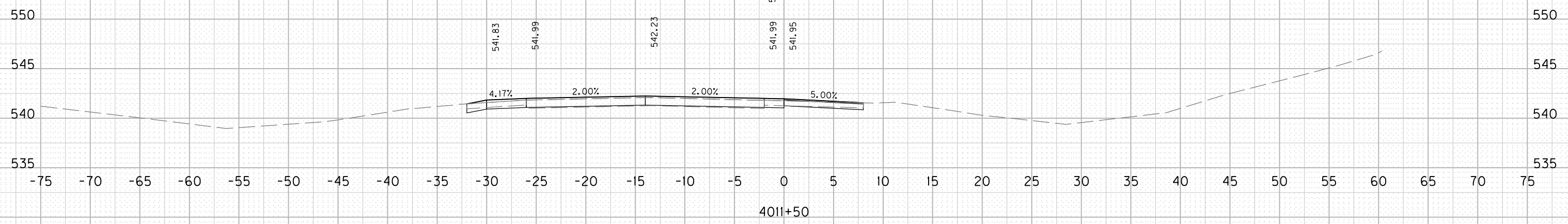
FILE NAME: C:\USERS\GARRISON\DOCUMENTS\CROSS SECTIONS.DGN

USER: garrison
DATE PLOTTED: August 28, 2019

E-SHEET NAME:

Power InRoads v8.11.9.397

ROCK ROAD BED	REFILL	EMB. BENCH	GRAN. EMB.	COM	EMB	ROCK EXC	DT LT	DT RT
---------------	--------	------------	------------	-----	-----	----------	-------	-------



SCALE: 1" = 5' HORIZONTAL
1" = 5' VERTICAL

I-24 EASTBOUND
CROSS SECTIONS
STA. 4011+00 TO STA. 4011+50

FILE NAME: C:\USERS\GARRISON\DOCUMENTS\CROSS SECTIONS.DGN

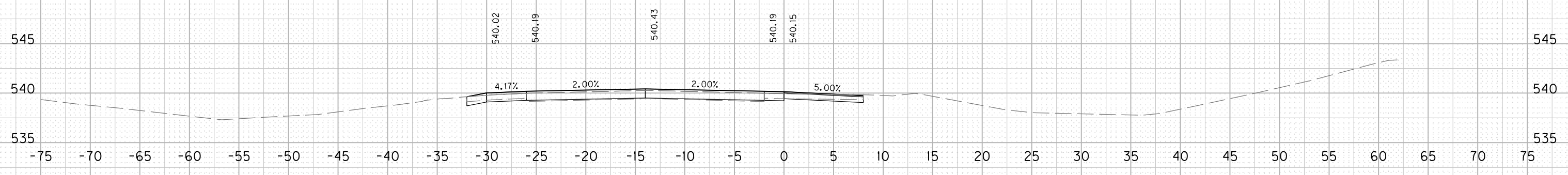
USER: garrison
DATE PLOTTED: August 28, 2019

E-SHEET NAME:

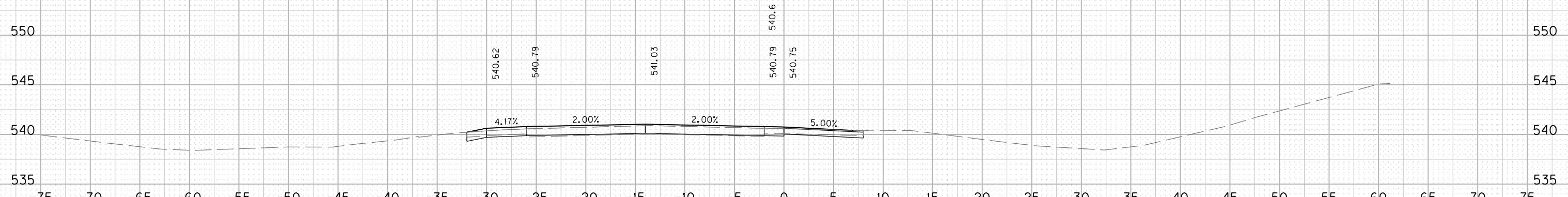
Power InRoads v8.11.9.397

COUNTY OF	ITEM NO.	SHEET NO.
LYON	01-20011.00	X40

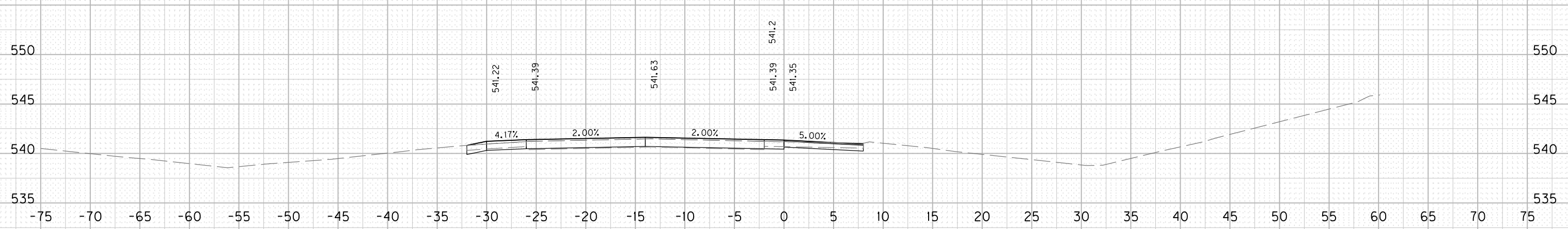
ROCK ROAD BED REFILL EMB. BENCH GRAN. EMB. COM EMB ROCK EXC DT LT DT RT



4013+00



4012+50



4012+00

SCALE: 1" = 5' HORIZONTAL
1" = 5' VERTICAL

I-24 EASTBOUND
CROSS SECTIONS
STA. 4012+00 TO STA. 4013+00

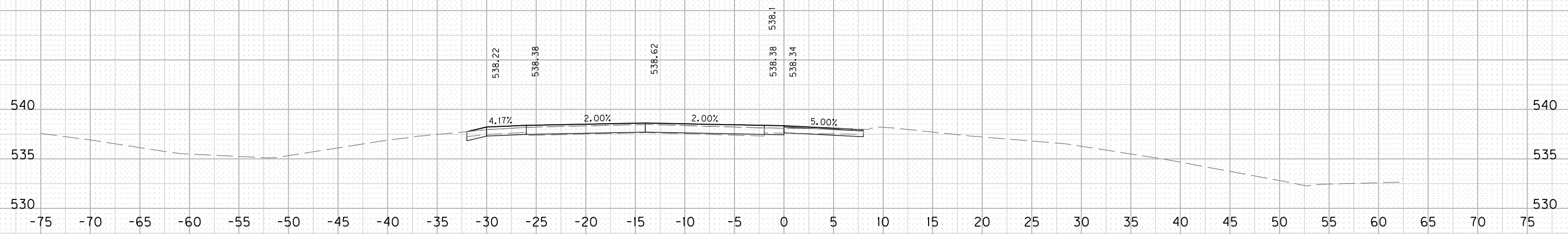
FILE NAME: C:\USERS\GARRISON\DOCUMENTS\CROSS SECTIONS.DGN

USER: garrison
DATE PLOTTED: August 28, 2019

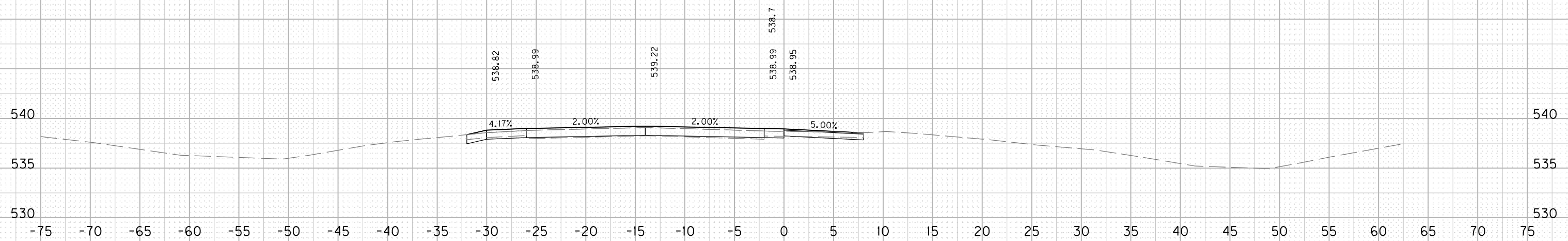
E-SHEET NAME:

Power_InRoads v8.11.9.397

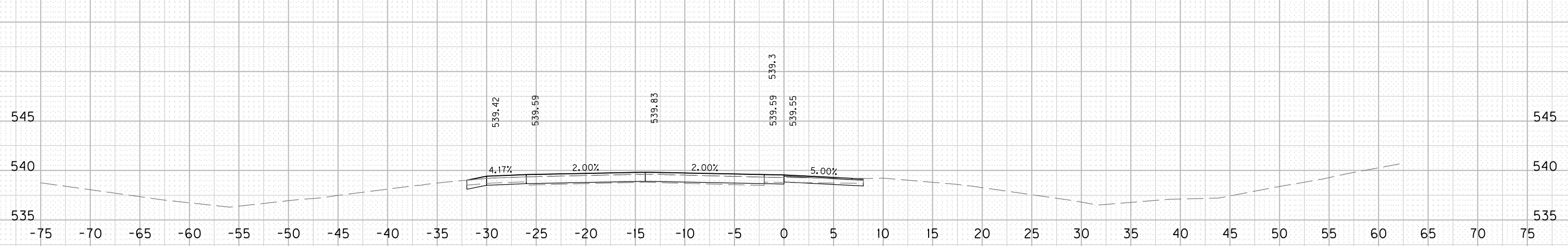
ROCK ROAD BED	REFILL	EMB. BENCH	GRAN. EMB.	COM	EMB	ROCK EXC	DT LT	DT RT
---------------	--------	------------	------------	-----	-----	----------	-------	-------



4014+50



4014+00



4013+50

SCALE: 1" = 5' HORIZONTAL
1" = 5' VERTICAL

I-24 EASTBOUND
CROSS SECTIONS
STA. 4013+50 TO STA. 4014+50

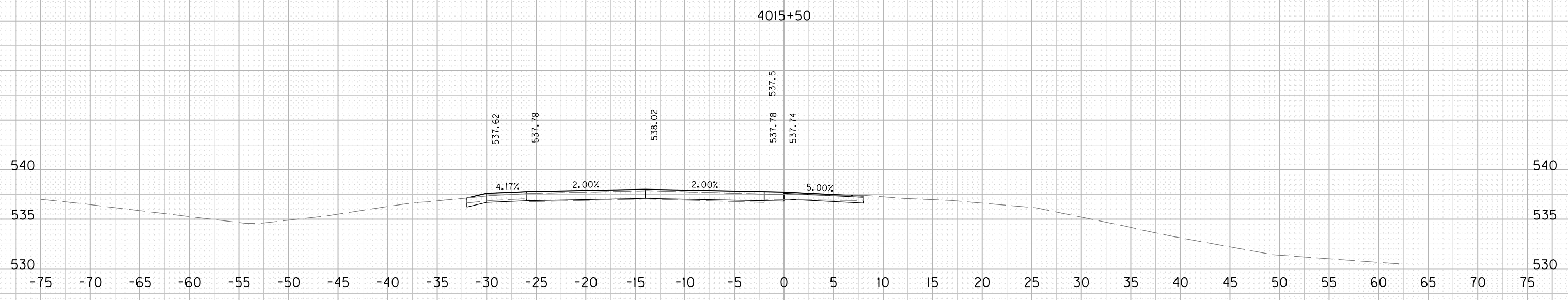
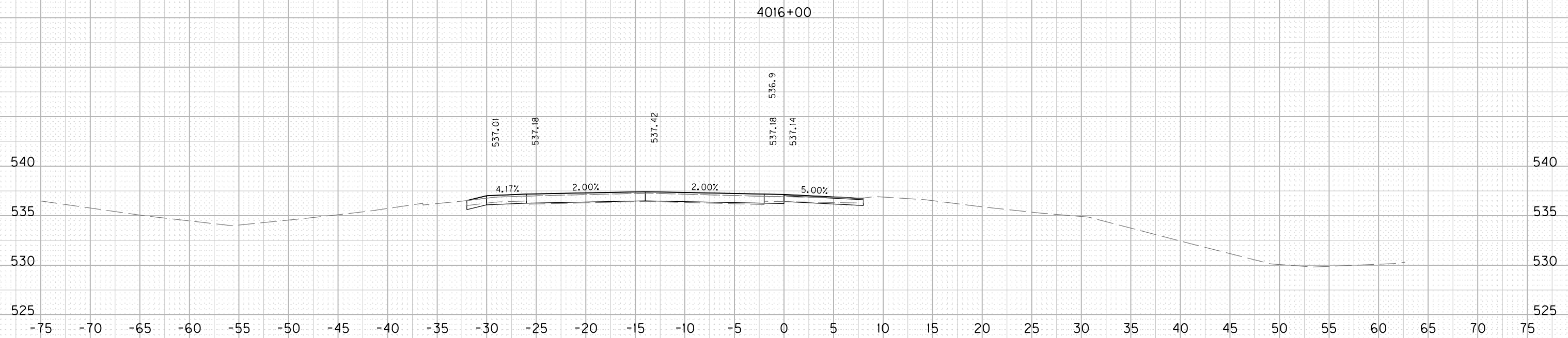
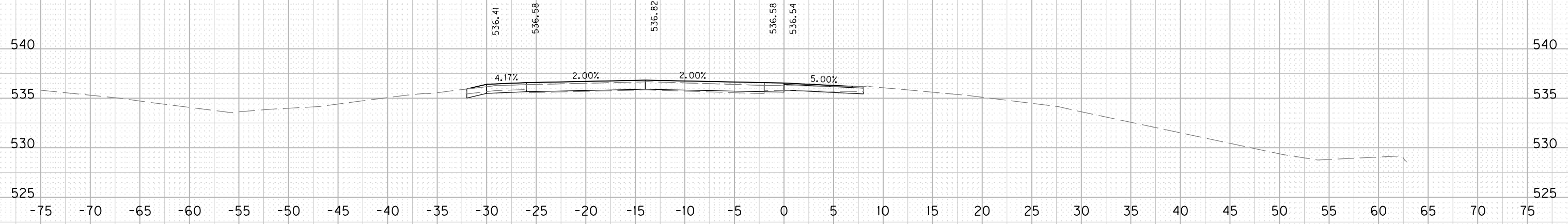
FILE NAME: C:\USERS\GARRISON\DOCUMENTS\CROSS SECTIONS.DGN

USER: garrison
DATE PLOTTED: August 28, 2019

E-SHEET NAME:

Power_InRoads v8.11.9.397

ROCK ROAD BED	REFILL	EMB. BENCH	GRAN. EMB.	COM	EMB	ROCK EXC	DT LT	DT RT
---------------	--------	------------	------------	-----	-----	----------	-------	-------



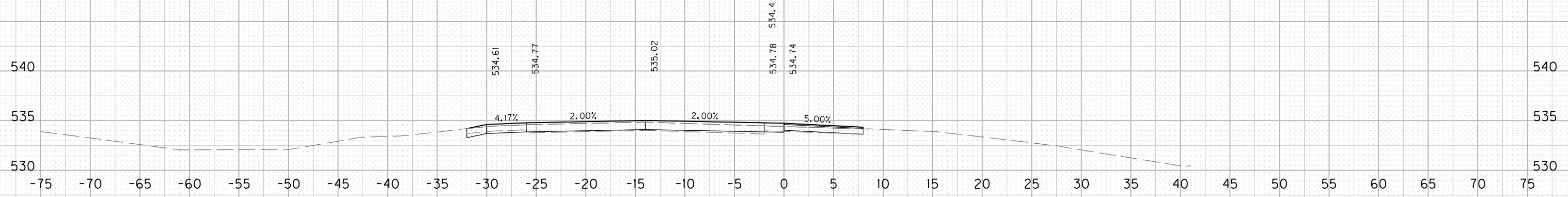
SCALE: 1" = 5' HORIZONTAL
1" = 5' VERTICAL

I-24 EASTBOUND
CROSS SECTIONS
STA. 4015+00 TO STA. 4016+00

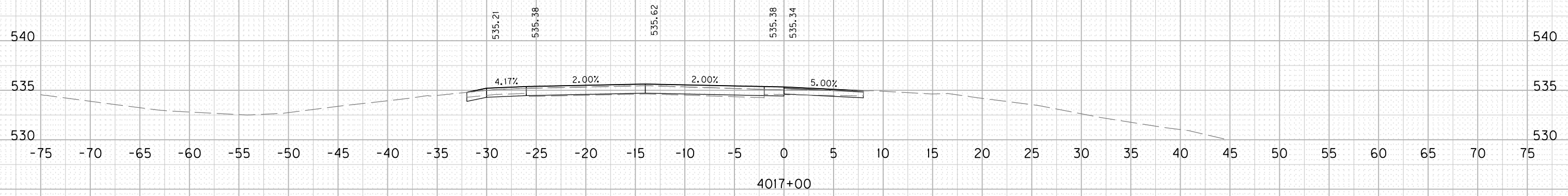
FILE NAME: C:\USERS\GARRISON\DOCUMENTS\CROSS SECTIONS.DGN
 USER: garrison
 DATE PLOTTED: August 28, 2019
 E-SHEET NAME:
 Power InRoads v8.11.9.397

COUNTY OF	ITEM NO.	SHEET NO.
LYON	01-20011.00	X43

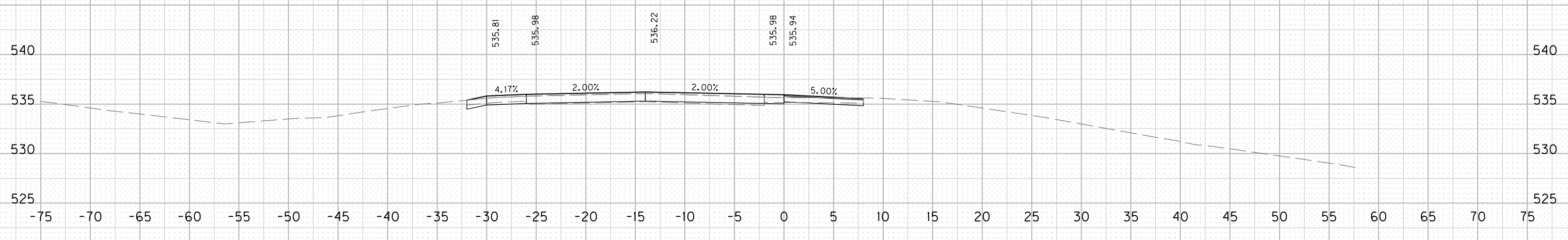
ROCK ROAD BED REFILL EMB. BENCH GRAN. EMB. COM EMB ROCK EXC DT LT DT RT



4017+50



4017+00



4016+50

SCALE: 1" = 5' HORIZONTAL
1" = 5' VERTICAL

I-24 EASTBOUND
CROSS SECTIONS
STA. 4016+50 TO STA. 4017+50

FILE NAME: C:\USERS\GARRISON\DOCUMENTS\CROSS SECTIONS.DGN

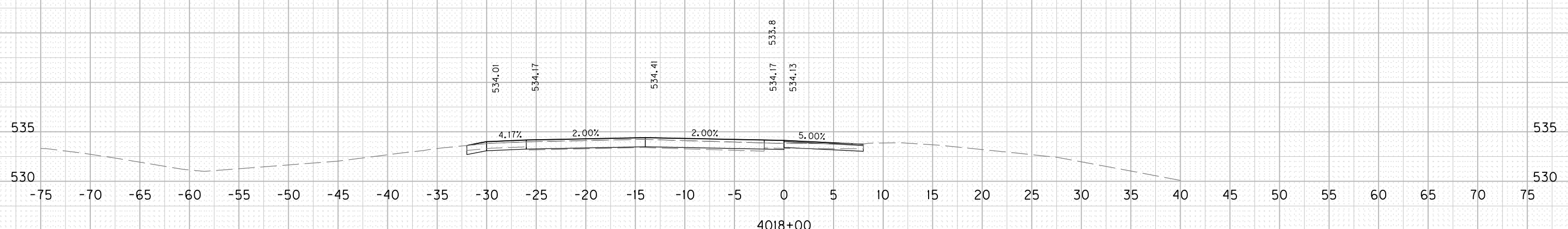
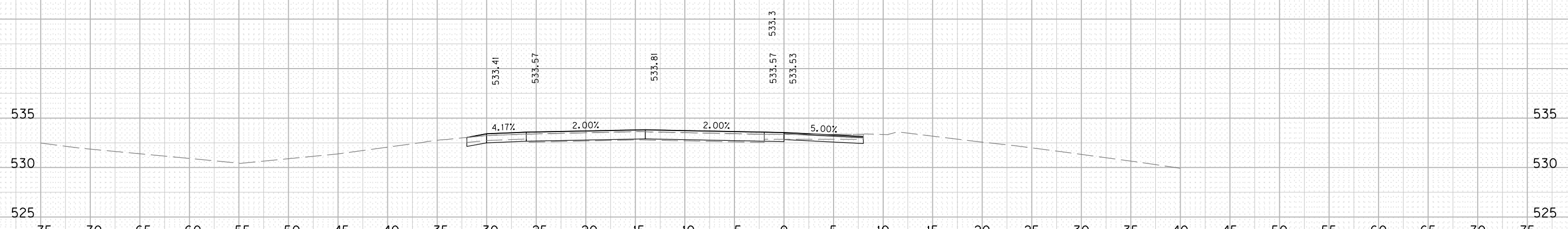
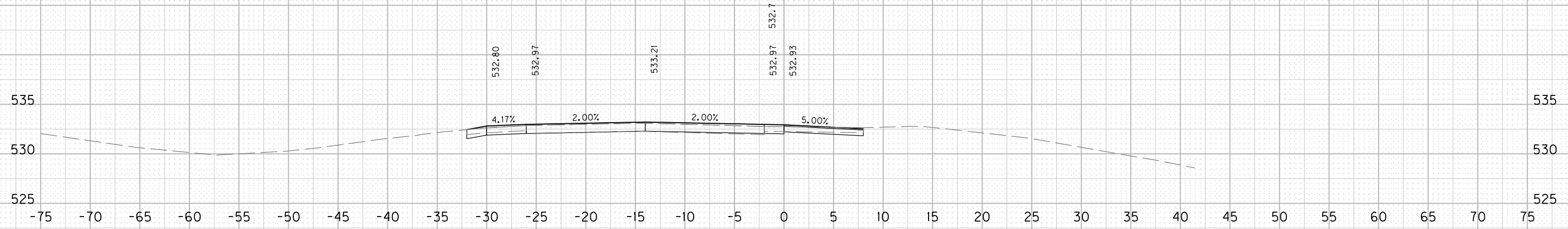
USER: garrison
DATE PLOTTED: August 28, 2019

E-SHEET NAME:

Power InRoads v8.11.9.397

COUNTY OF	ITEM NO.	SHEET NO.
LYON	01-20011.00	X44

ROCK ROAD BED REFILL EMB. BENCH GRAN. EMB. COM EMB ROCK EXC DT LT DT RT



SCALE: 1" = 5' HORIZONTAL
1" = 5' VERTICAL

I-24 EASTBOUND
CROSS SECTIONS
STA. 4018+00 TO STA. 4019+00

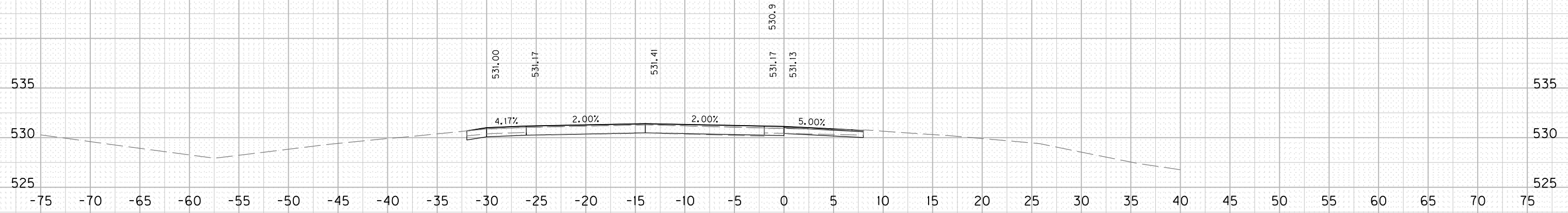
FILE NAME: C:\USERS\GARRISON\DOCUMENTS\CROSS SECTIONS.DGN

USER: garrison
DATE PLOTTED: August 28, 2019

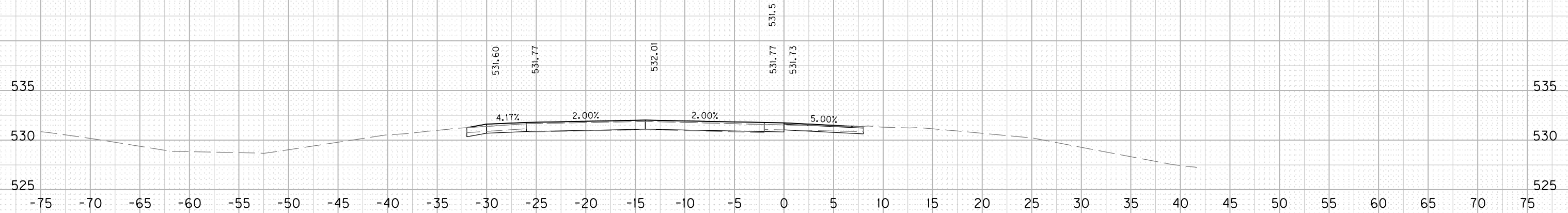
E-SHEET NAME:

Power_InRoads v8.11.9.397

ROCK ROAD BED	REFILL	EMB. BENCH	GRAN. EMB.	COM	EMB	ROCK EXC	DT LT	DT RT
---------------	--------	------------	------------	-----	-----	----------	-------	-------



4020+50



4020+00



4019+50

SCALE: 1" = 5' HORIZONTAL
1" = 5' VERTICAL

I-24 EASTBOUND
CROSS SECTIONS
STA. 4019+50 TO STA. 4020+50

FILE NAME: C:\USERS\GARRISON\DOCUMENTS\CROSS SECTIONS.DGN

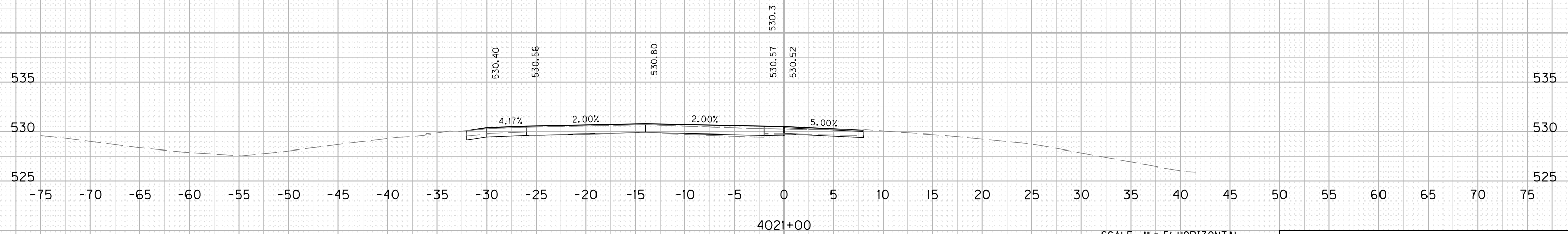
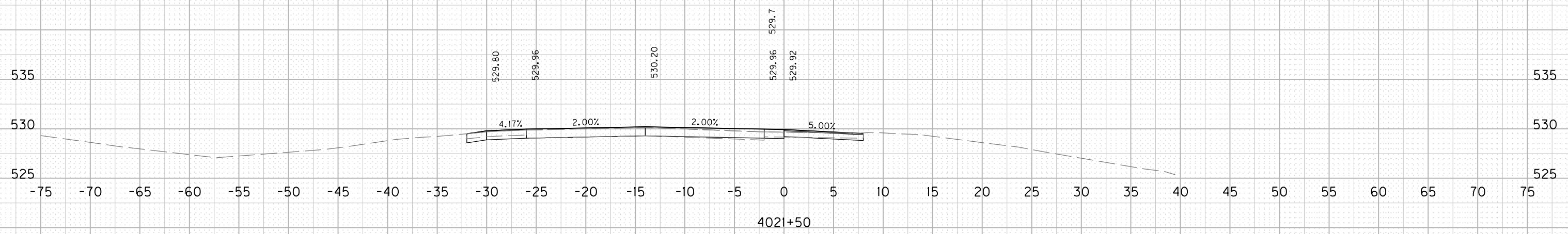
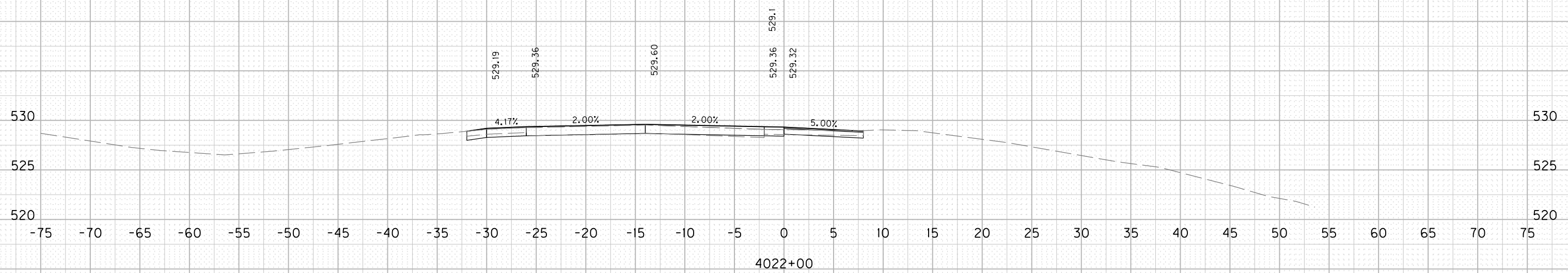
USER: garrison
DATE PLOTTED: August 28, 2019

E-SHEET NAME:

Power InRoads v8.11.9.397

COUNTY OF	ITEM NO.	SHEET NO.
LYON	01-20011.00	X46

ROCK ROAD BED REFILL EMB. BENCH GRAN. EMB. COM EMB ROCK EXC DT LT DT RT



SCALE: 1" = 5' HORIZONTAL
1" = 5' VERTICAL

I-24 EASTBOUND
CROSS SECTIONS
STA. 4021+00 TO STA. 4022+00

FILE NAME: C:\USERS\GARRISON\DOCUMENTS\CROSS SECTIONS.DGN

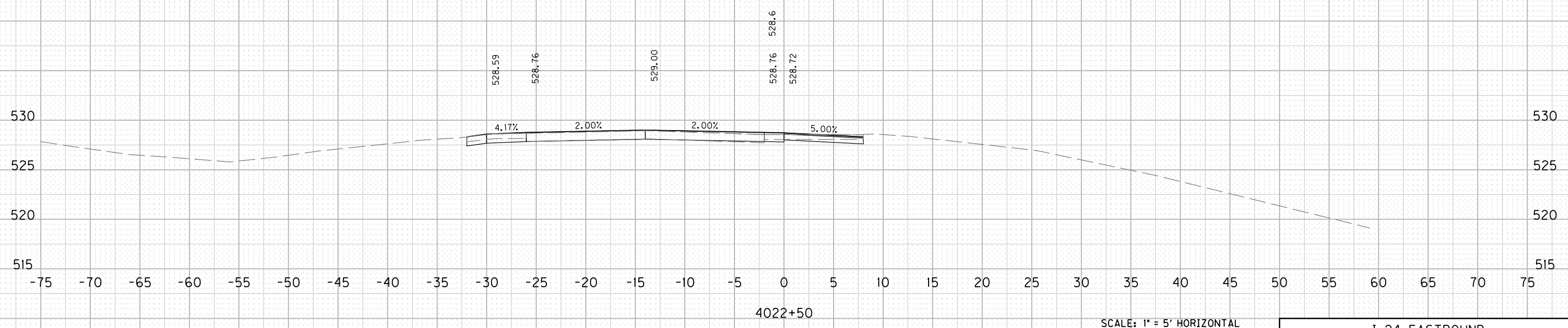
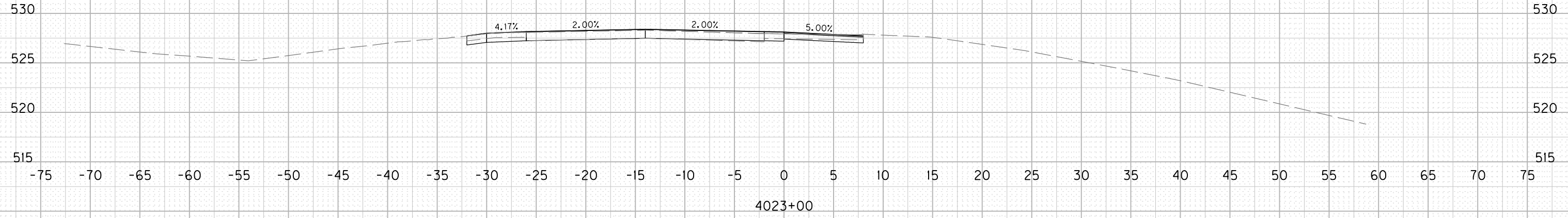
USER: garrison
DATE PLOTTED: August 28, 2019

E-SHEET NAME:

Power_InRoads v8.11.9.397

ROCK ROAD BED	REFILL	EMB. BENCH	GRAN. EMB.	COM	EMB	ROCK EXC	DT LT	DT RT
---------------	--------	------------	------------	-----	-----	----------	-------	-------

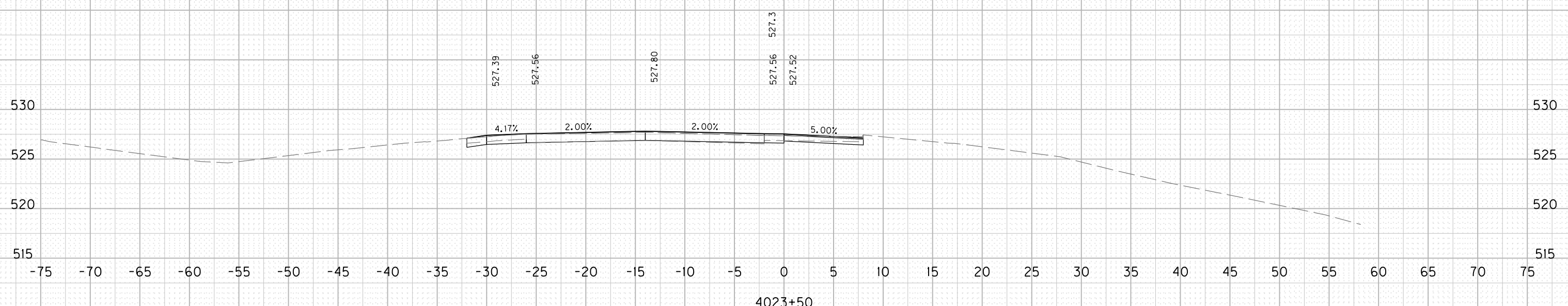
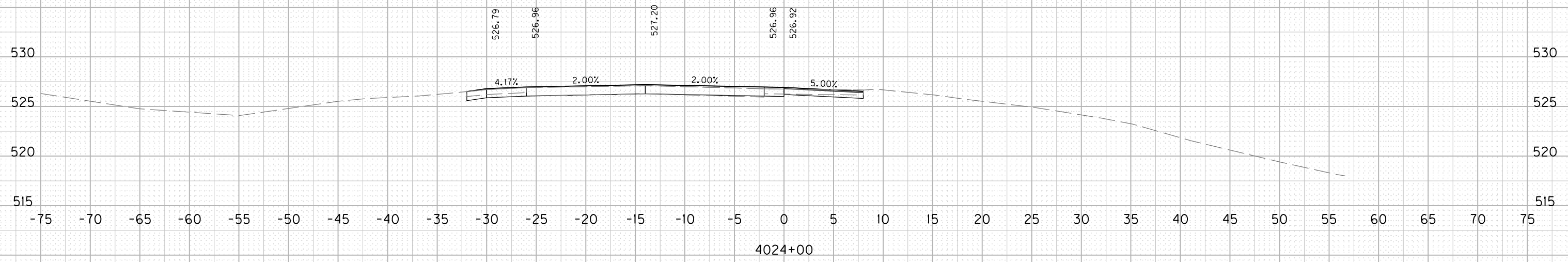
FILE NAME: C:\USERS\GARRISON\DOCUMENTS\CROSS SECTIONS.DGN
 USER: garrisonj
 DATE PLOTTED: August 28, 2019
 E-SHEET NAME:
 Power_InRoads v8.11.9.397



SCALE: 1" = 5' HORIZONTAL
1" = 5' VERTICAL

I-24 EASTBOUND
CROSS SECTIONS
STA. 4022+50 TO STA. 4023+00

ROCK ROAD BED	REFILL	EMB. BENCH	GRAN. EMB.	COM	EMB	ROCK EXC	DT LT	DT RT
---------------	--------	------------	------------	-----	-----	----------	-------	-------



SCALE: 1" = 5' HORIZONTAL
1" = 5' VERTICAL

I-24 EASTBOUND
CROSS SECTIONS
STA. 4023+50 TO STA. 4024+00

FILE NAME: C:\USERS\GARRISON\DOCUMENTS\CROSS SECTIONS.DGN

USER: garrison
DATE PLOTTED: August 28, 2019

E-SHEET NAME:

Power_InRoads v8.11.9.397

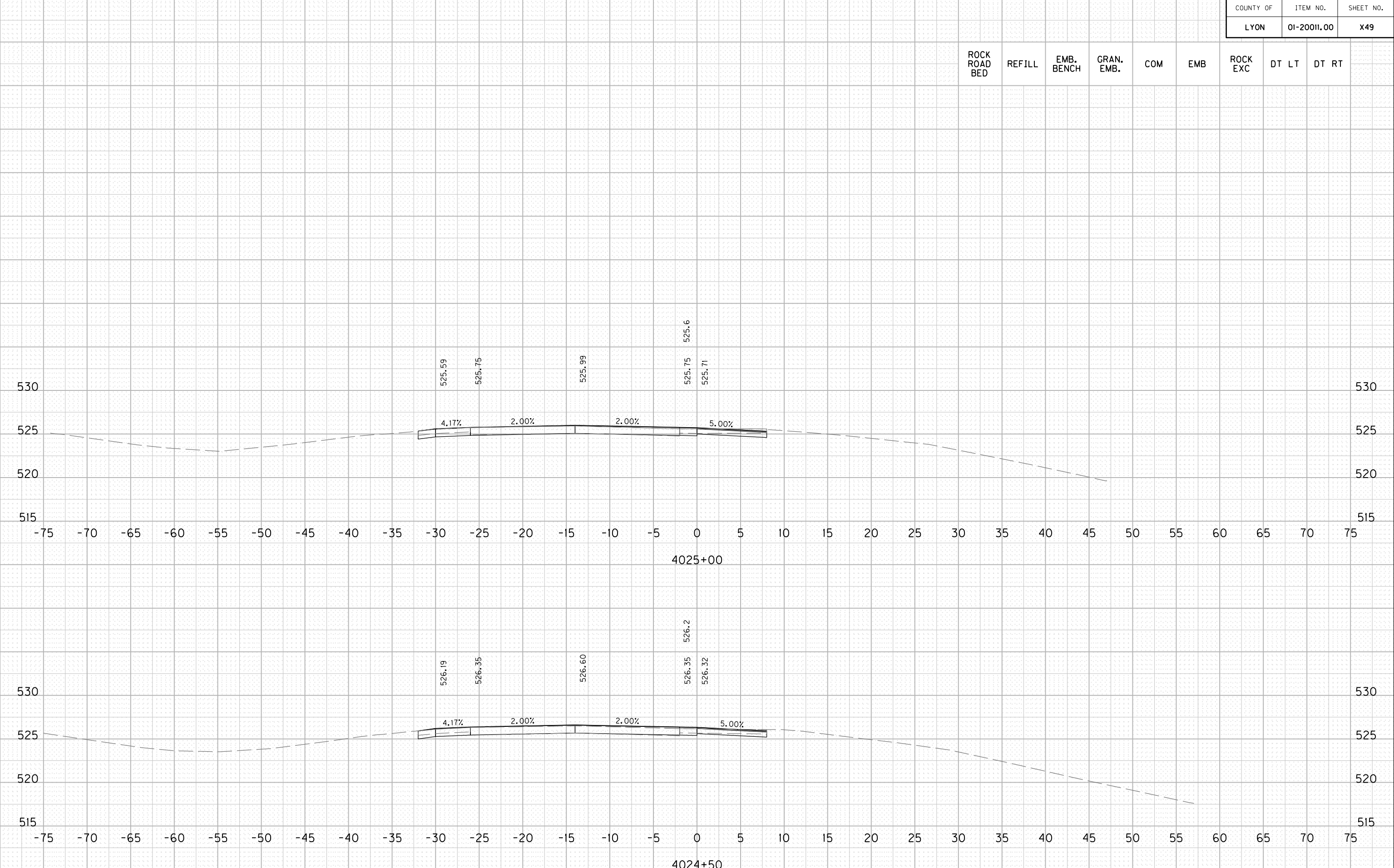
ROCK ROAD BED	REFILL	EMB. BENCH	GRAN. EMB.	COM	EMB	ROCK EXC	DT LT	DT RT
---------------	--------	------------	------------	-----	-----	----------	-------	-------

FILE NAME: C:\USERS\GARRISON\DOCUMENTS\CROSS SECTIONS.DGN

USER: garrison
DATE PLOTTED: August 28, 2019

E-SHEET NAME:

Power InRoads v8.11.9.397


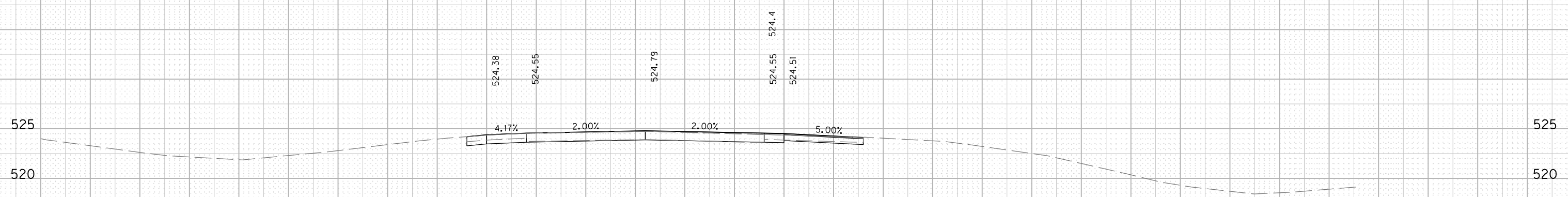
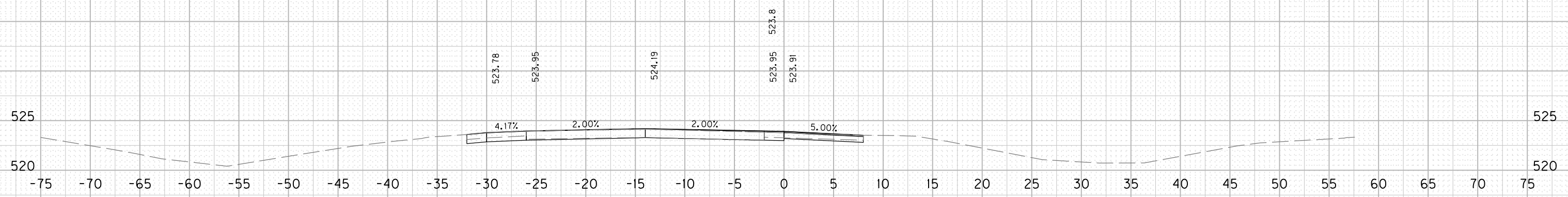


SCALE: 1" = 5' HORIZONTAL
1" = 5' VERTICAL

I-24 EASTBOUND
CROSS SECTIONS
STA. 4024+50 TO STA. 4025+00

COUNTY OF	ITEM NO.	SHEET NO.
LYON	01-20011.00	X50

ROCK ROAD BED REFILL EMB. BENCH GRAN. EMB. COM EMB ROCK EXC DT LT DT RT



SCALE: 1" = 5' HORIZONTAL
1" = 5' VERTICAL

I-24 EASTBOUND
CROSS SECTIONS
STA. 4025+50 TO STA. 4026+50

FILE NAME: C:\USERS\GARRISON\DOCUMENTS\CROSS SECTIONS.DGN

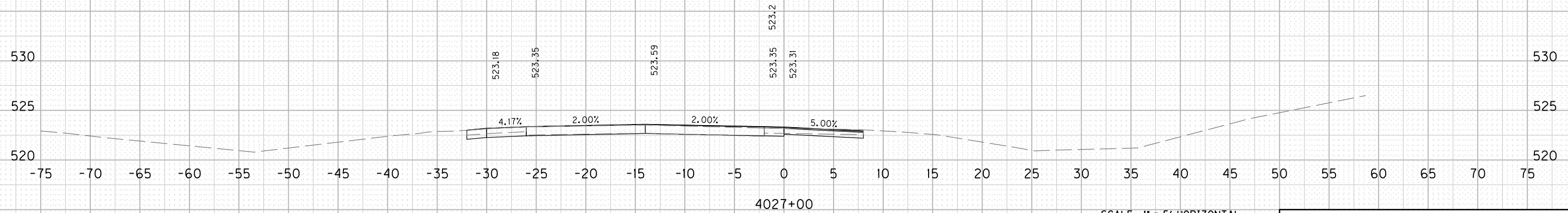
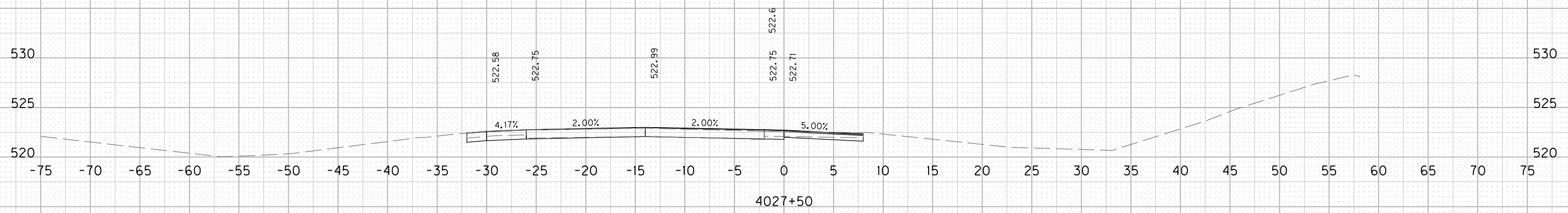
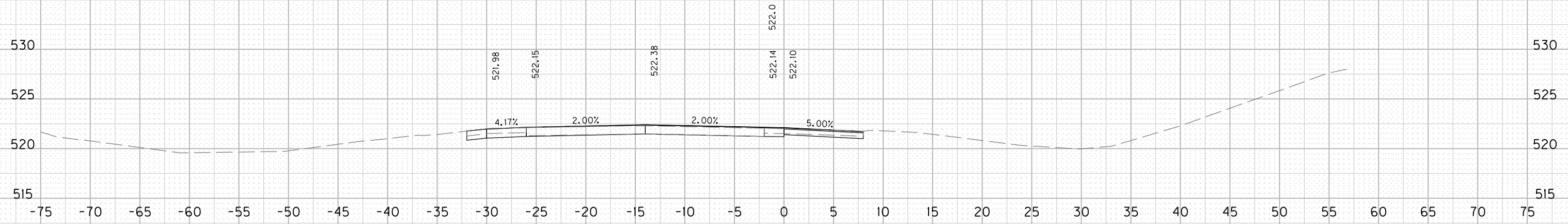
USER: garrison
DATE PLOTTED: August 28, 2019

E-SHEET NAME:

Power InRoads v8.11.9.397

COUNTY OF	ITEM NO.	SHEET NO.
LYON	01-20011.00	X51

ROCK ROAD BED REFILL EMB. BENCH GRAN. EMB. COM EMB ROCK EXC DT LT DT RT



SCALE: 1" = 5' HORIZONTAL
1" = 5' VERTICAL

I-24 EASTBOUND
CROSS SECTIONS
STA. 4027+00 TO STA. 4028+00

FILE NAME: C:\USERS\GARRISON\DOCUMENTS\CROSS SECTIONS.DGN

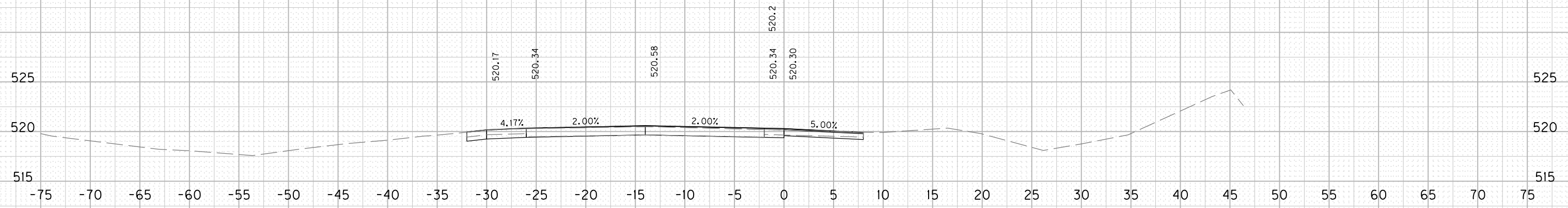
USER: garrison
DATE PLOTTED: August 28, 2019

E-SHEET NAME:

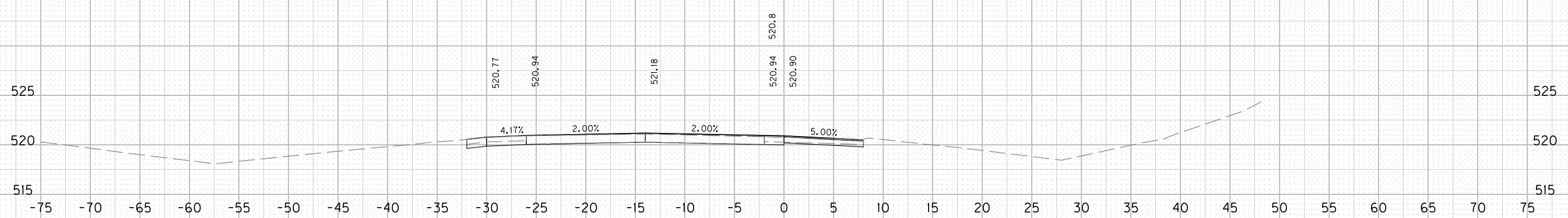
Power_InRoads v8.11.9.397

COUNTY OF	ITEM NO.	SHEET NO.
LYON	01-20011.00	X52

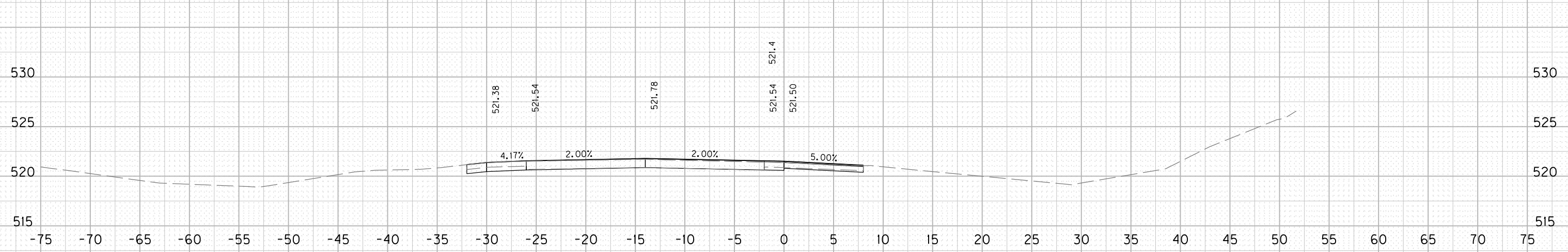
ROCK ROAD BED REFILL EMB. BENCH GRAN. EMB. COM EMB ROCK EXC DT LT DT RT



4029+50



4029+00



4028+50

SCALE: 1" = 5' HORIZONTAL
1" = 5' VERTICAL

I-24 EASTBOUND
CROSS SECTIONS
STA. 4028+50 TO STA. 4029+50

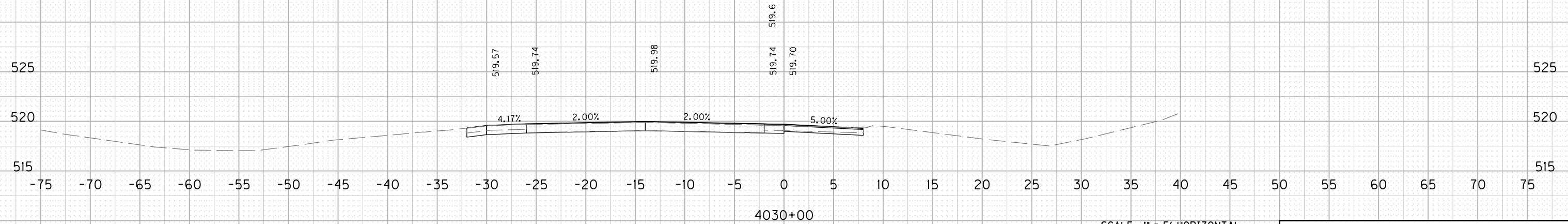
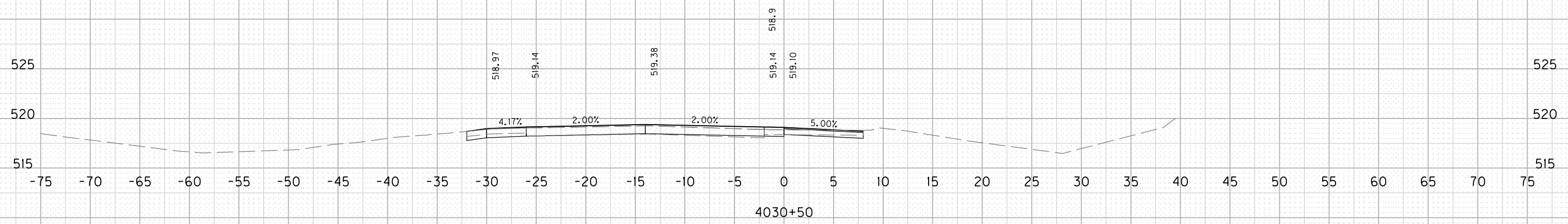
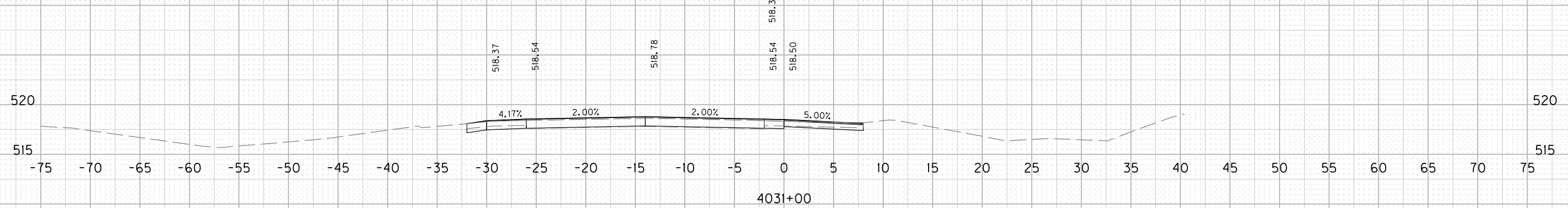
FILE NAME: C:\USERS\GARRISON\DOCUMENTS\CROSS SECTIONS.DGN

USER: garrison
DATE PLOTTED: August 28, 2019

E-SHEET NAME:

Power_InRoads v8.11.9.397

ROCK ROAD BED	REFILL	EMB. BENCH	GRAN. EMB.	COM	EMB	ROCK EXC	DT LT	DT RT
---------------	--------	------------	------------	-----	-----	----------	-------	-------



SCALE: 1" = 5' HORIZONTAL
1" = 5' VERTICAL

I-24 EASTBOUND
CROSS SECTIONS
STA. 4030+00 TO STA. 4031+00

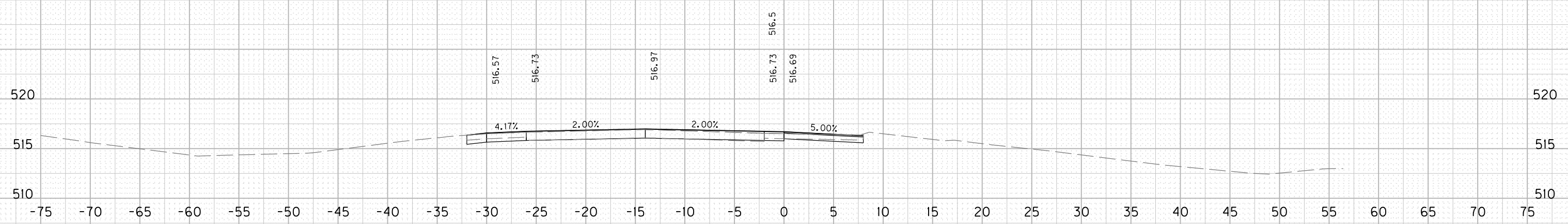
FILE NAME: C:\USERS\GARRISON\DOCUMENTS\CROSS SECTIONS.DGN

USER: garrison
DATE PLOTTED: August 28, 2019

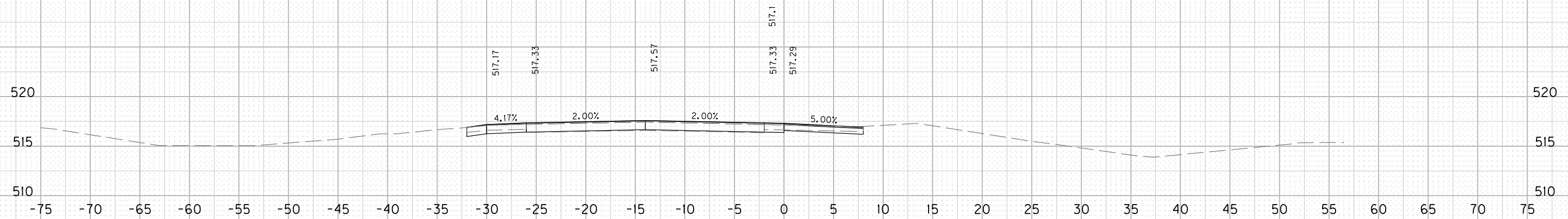
E-SHEET NAME:

Power_InRoads v8.11.9.397

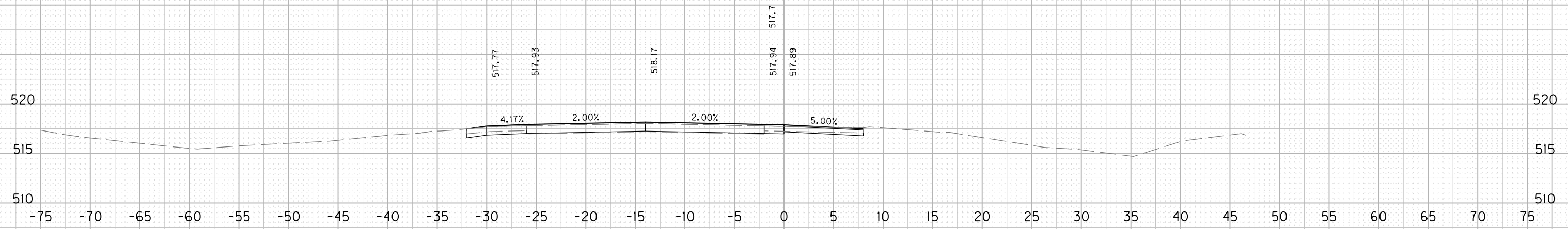
ROCK ROAD BED	REFILL	EMB. BENCH	GRAN. EMB.	COM	EMB	ROCK EXC	DT LT	DT RT
---------------	--------	------------	------------	-----	-----	----------	-------	-------



4032+50



4032+00



4031+50

SCALE: 1" = 5' HORIZONTAL
1" = 5' VERTICAL

I-24 EASTBOUND
CROSS SECTIONS
STA. 4031+50 TO STA. 4032+50

FILE NAME: C:\USERS\GARRISON\DOCUMENTS\CROSS SECTIONS.DGN

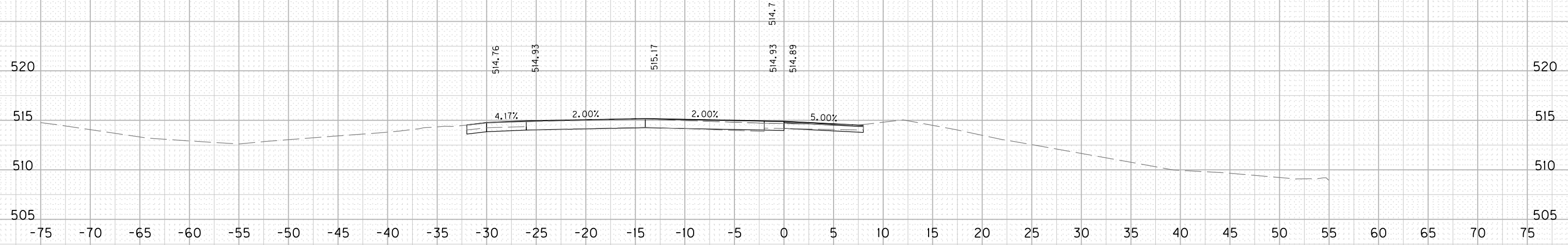
USER: garrison
DATE PLOTTED: August 28, 2019

E-SHEET NAME:

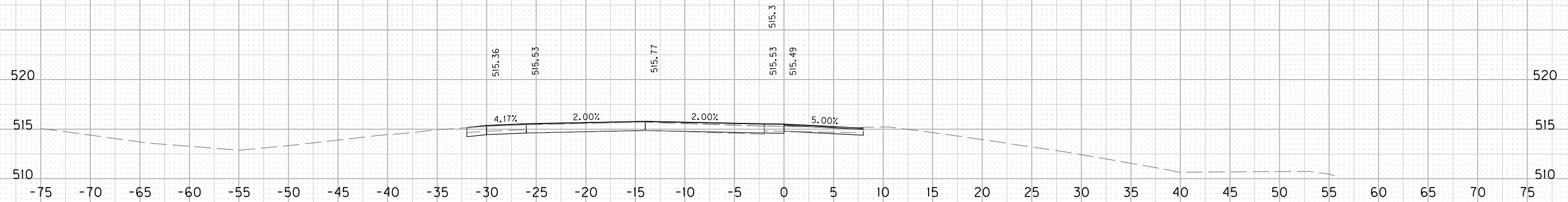
Power_InRoads v8.11.9.397

COUNTY OF	ITEM NO.	SHEET NO.
LYON	01-20011.00	X55

ROCK ROAD BED REFILL EMB. BENCH GRAN. EMB. COM EMB ROCK EXC DT LT DT RT



4034+00



4033+50



4033+00

SCALE: 1" = 5' HORIZONTAL
1" = 5' VERTICAL

I-24 EASTBOUND
CROSS SECTIONS
STA. 4033+00 TO STA. 4034+00

FILE NAME: C:\USERS\GARRISON\DOCUMENTS\CROSS SECTIONS.DGN

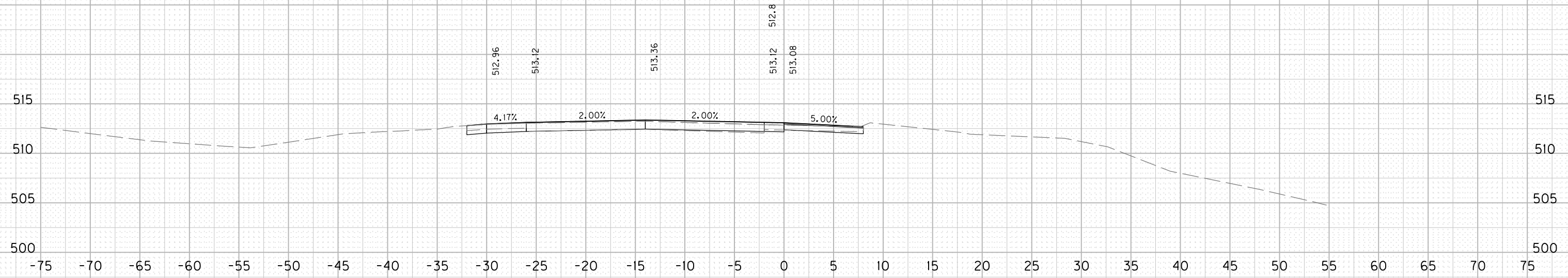
USER: garrison
DATE PLOTTED: August 28, 2019

E-SHEET NAME:

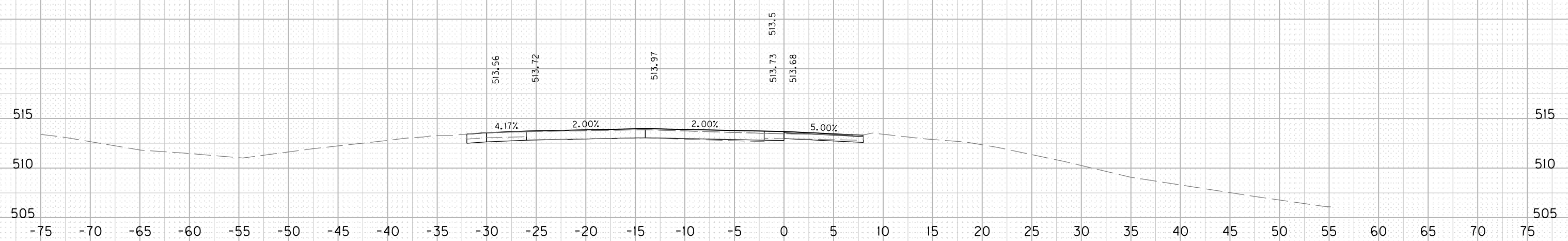
Power_InRoads v8.11.9.397

COUNTY OF	ITEM NO.	SHEET NO.
LYON	01-20011.00	X56

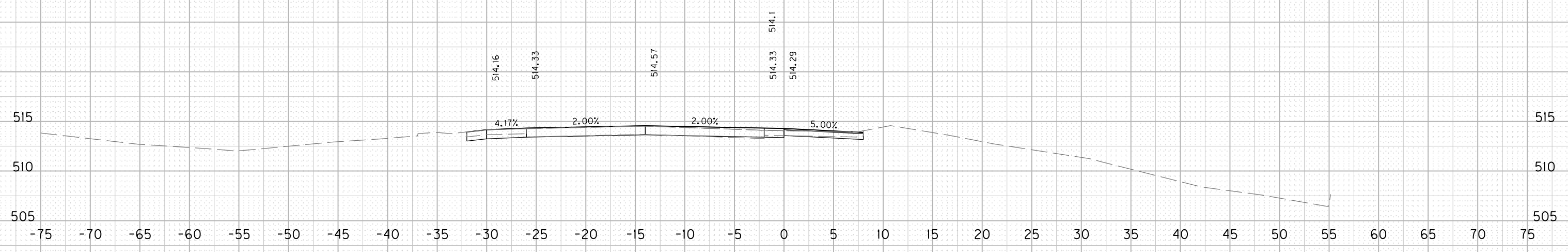
ROCK ROAD BED REFILL EMB. BENCH GRAN. EMB. COM EMB ROCK EXC DT LT DT RT



4035+50



4035+00



4034+50

SCALE: 1" = 5' HORIZONTAL
1" = 5' VERTICAL

I-24 EASTBOUND
CROSS SECTIONS
STA. 4034+50 TO STA. 4035+50

FILE NAME: C:\USERS\GARRISON\DOCUMENTS\CROSS SECTIONS.DGN

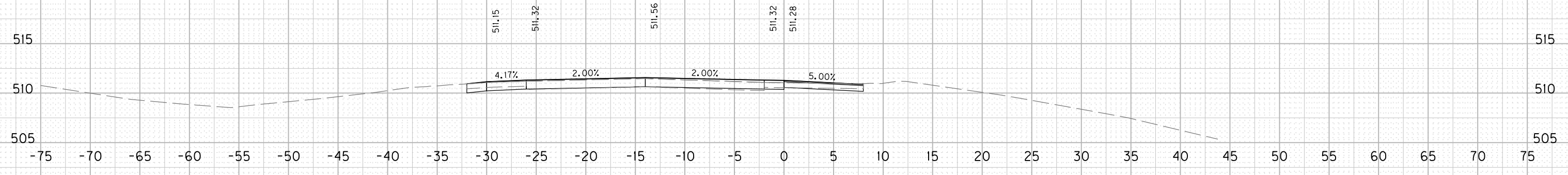
USER: garrison
DATE PLOTTED: August 28, 2019

E-SHEET NAME:

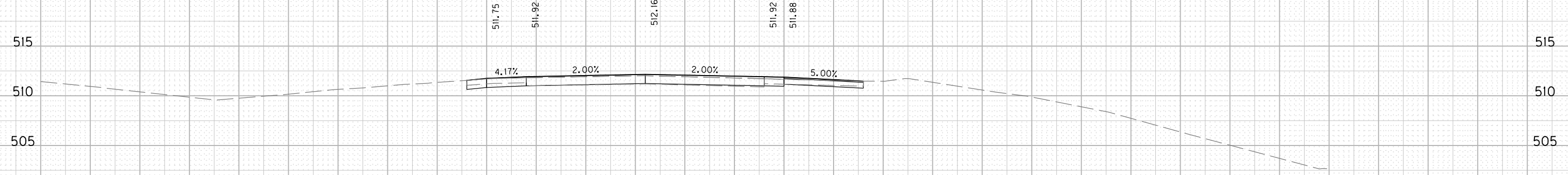
Power_InRoads v8.11.9.397

COUNTY OF	ITEM NO.	SHEET NO.
LYON	01-20011.00	X57

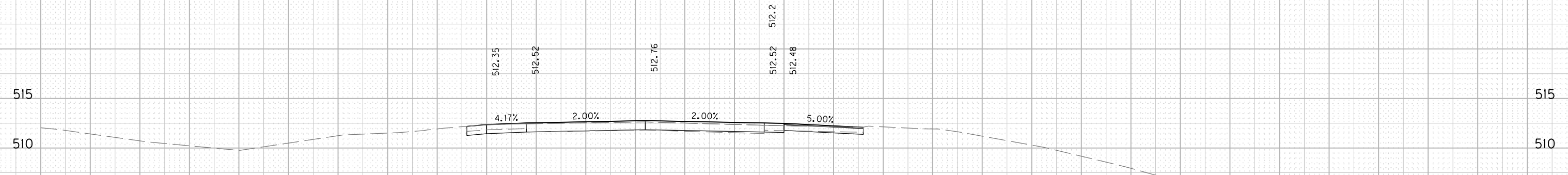
ROCK ROAD BED REFILL EMB. BENCH GRAN. EMB. COM EMB ROCK EXC DT LT DT RT



4037+00



4036+50



4036+00

SCALE: 1" = 5' HORIZONTAL
1" = 5' VERTICAL

I-24 EASTBOUND
CROSS SECTIONS
STA. 4036+00 TO STA. 4037+00

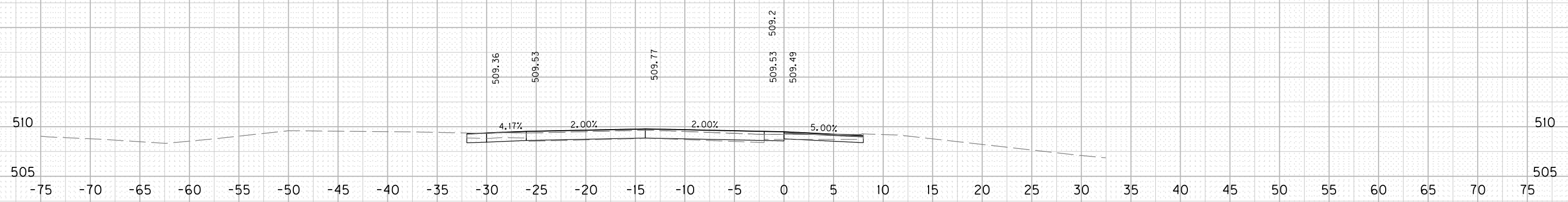
FILE NAME: C:\USERS\GARRISON\DOCUMENTS\CROSS SECTIONS.DGN

USER: garrison
DATE PLOTTED: August 28, 2019

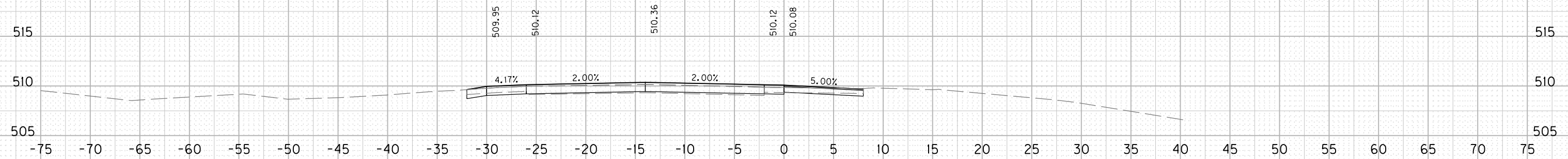
E-SHEET NAME:

Power InRoads v8.11.9.397

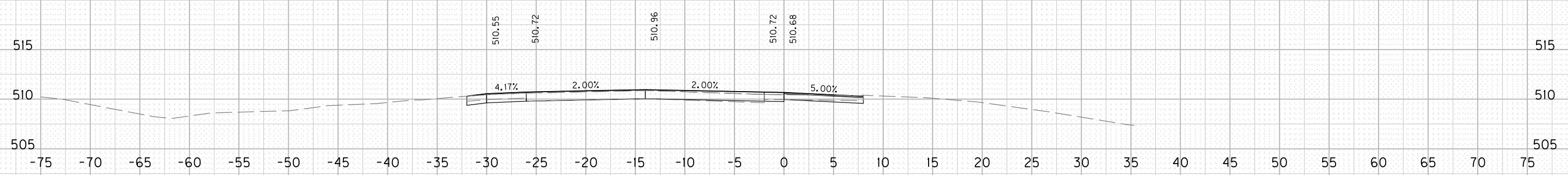
ROCK ROAD BED	REFILL	EMB. BENCH	GRAN. EMB.	COM	EMB	ROCK EXC	DT LT	DT RT
---------------	--------	------------	------------	-----	-----	----------	-------	-------



4038+50



4038+00



4037+50

SCALE: 1" = 5' HORIZONTAL
1" = 5' VERTICAL

I-24 EASTBOUND
CROSS SECTIONS
STA. 4037+50 TO STA. 4038+50

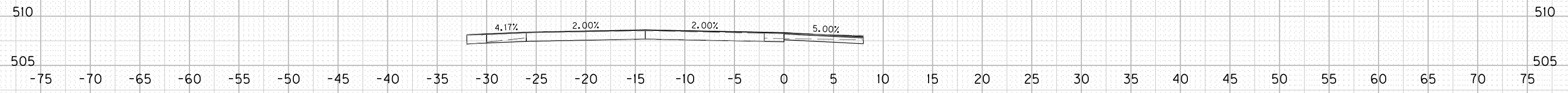
FILE NAME: C:\USERS\GARRISON\DOCUMENTS\CROSS SECTIONS.DGN

USER: garrison
DATE PLOTTED: August 28, 2019

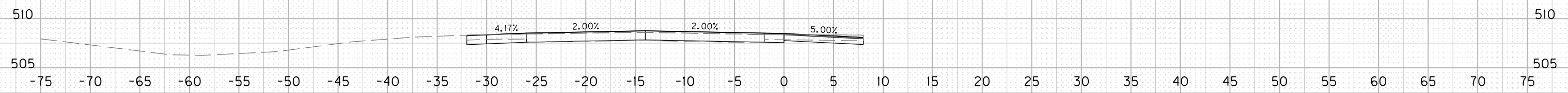
E-SHEET NAME:

Power InRoads v8.11.9.397

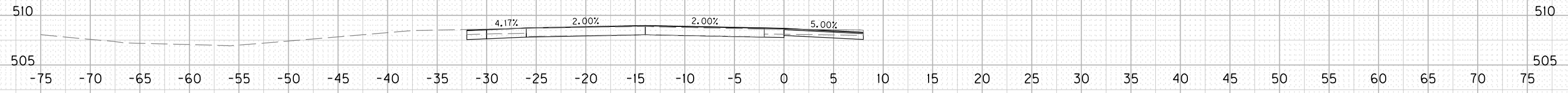
ROCK ROAD BED	REFILL	EMB. BENCH	GRAN. EMB.	COM	EMB	ROCK EXC	DT LT	DT RT
---------------	--------	------------	------------	-----	-----	----------	-------	-------



4040+50



4040+00



4039+50



4039+00

SCALE: 1" = 5' HORIZONTAL
1" = 5' VERTICAL

I-24 EASTBOUND
CROSS SECTIONS
STA. 4039+00 TO STA. 4040+50

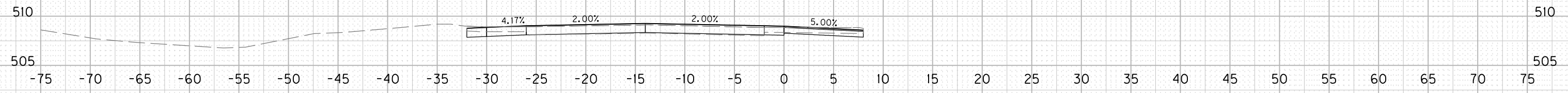
FILE NAME: C:\USERS\GARRISON\DOCUMENTS\CROSS SECTIONS.DGN

USER: garrison
DATE PLOTTED: August 28, 2019

E-SHEET NAME:

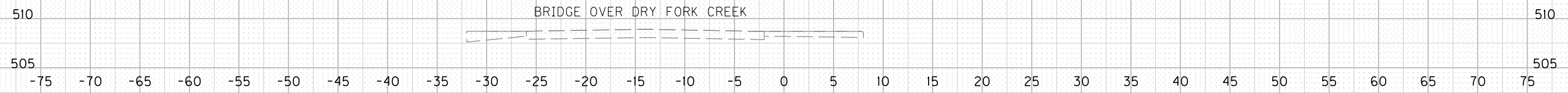
Power_InRoads v8.11.9.397

ROCK ROAD BED	REFILL	EMB. BENCH	GRAN. EMB.	COM	EMB	ROCK EXC	DT LT	DT RT
---------------	--------	------------	------------	-----	-----	----------	-------	-------



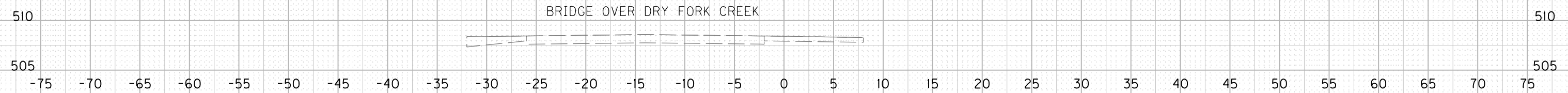
4042+50

508.7



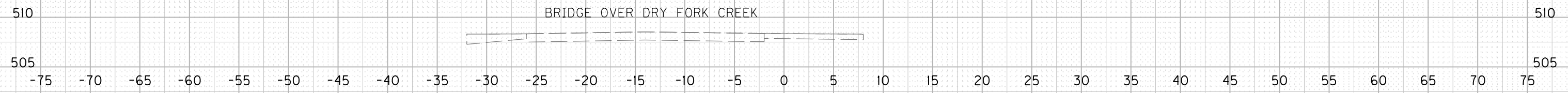
4042+00

508.4



4041+50

508.4



4041+00

0

SCALE: 1" = 5' HORIZONTAL
1" = 5' VERTICAL

I-24 EASTBOUND
CROSS SECTIONS
STA. 4041+00 TO STA. 4042+50

FILE NAME: C:\USERS\GARRISON\DOCUMENTS\CROSS SECTIONS.DGN

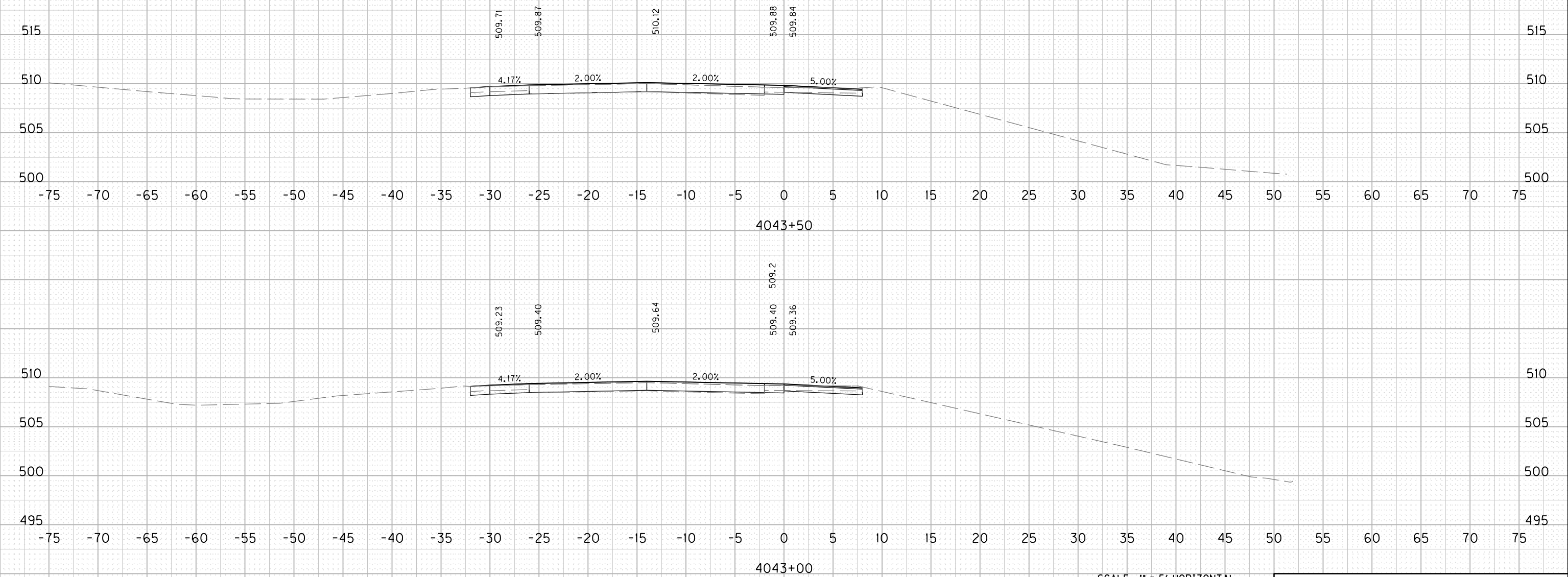
USER: garrison
DATE PLOTTED: August 28, 2019

E-SHEET NAME:

Power_InRoads v8.11.9.397

ROCK ROAD BED	REFILL	EMB. BENCH	GRAN. EMB.	COM	EMB	ROCK EXC	DT LT	DT RT
---------------	--------	------------	------------	-----	-----	----------	-------	-------

FILE NAME: C:\USERS\GARRISON\DOCUMENTS\CROSS SECTIONS.DGN
 USER: garrison
 DATE PLOTTED: August 28, 2019
 E-SHEET NAME:
 Power_InRoads v8.11.9.397

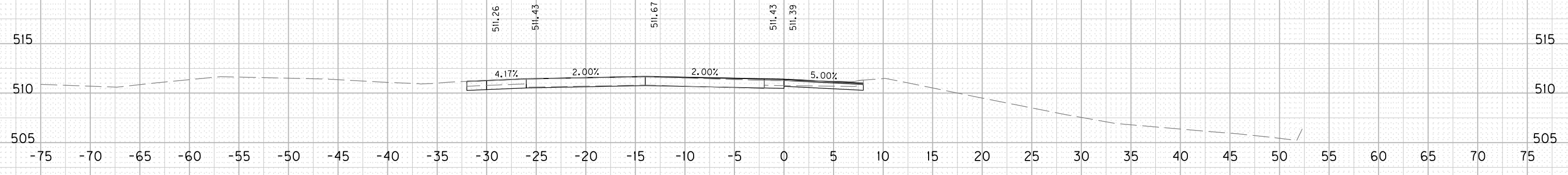


SCALE: 1" = 5' HORIZONTAL
1" = 5' VERTICAL

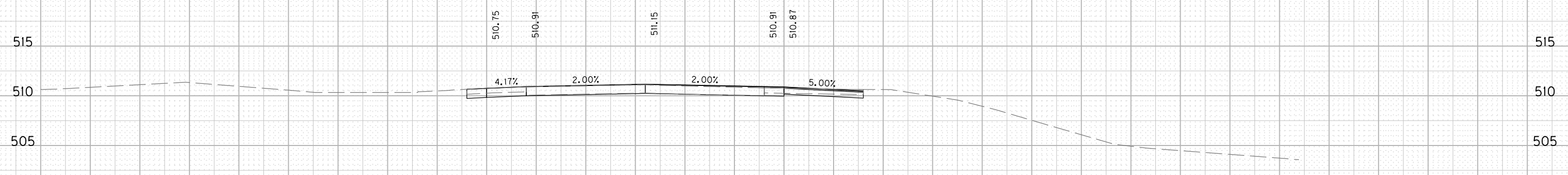
I-24 EASTBOUND
CROSS SECTIONS
STA. 4043+00 TO STA. 4043+50

COUNTY OF	ITEM NO.	SHEET NO.
LYON	01-20011.00	X62

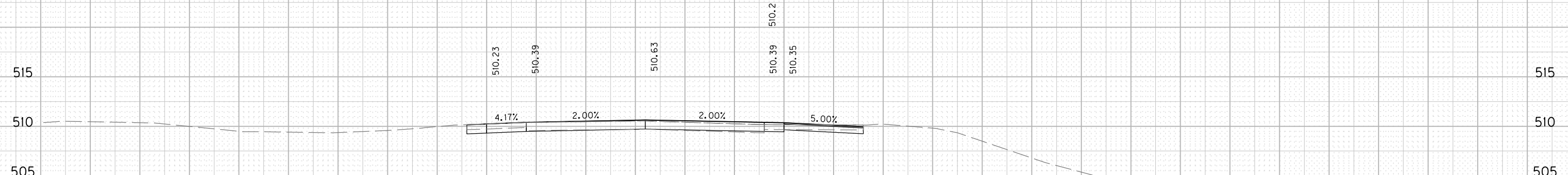
ROCK ROAD BED REFILL EMB. BENCH GRAN. EMB. COM EMB ROCK EXC DT LT DT RT



4045+00



4044+50



4044+00

SCALE: 1" = 5' HORIZONTAL
1" = 5' VERTICAL

I-24 EASTBOUND
CROSS SECTIONS
STA. 4044+00 TO STA. 4045+00

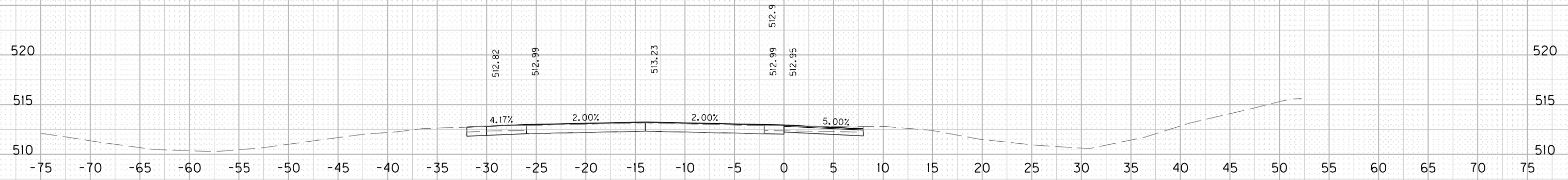
FILE NAME: C:\USERS\GARRISON\DOCUMENTS\CROSS SECTIONS.DGN

USER: garrison
DATE PLOTTED: August 28, 2019

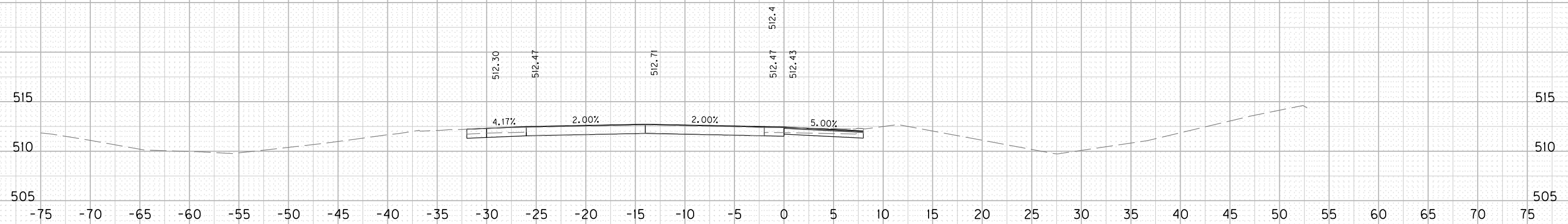
E-SHEET NAME:

Power_InRoads v8.11.9.397

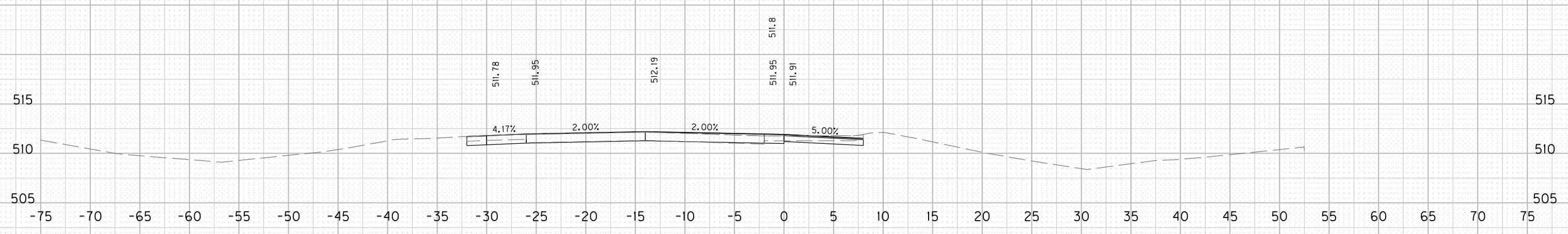
ROCK ROAD BED	REFILL	EMB. BENCH	GRAN. EMB.	COM	EMB	ROCK EXC	DT LT	DT RT
---------------	--------	------------	------------	-----	-----	----------	-------	-------



4046+50



4046+00



4045+50

SCALE: 1" = 5' HORIZONTAL
1" = 5' VERTICAL

I-24 EASTBOUND
CROSS SECTIONS
STA. 4045+50 TO STA. 4046+50

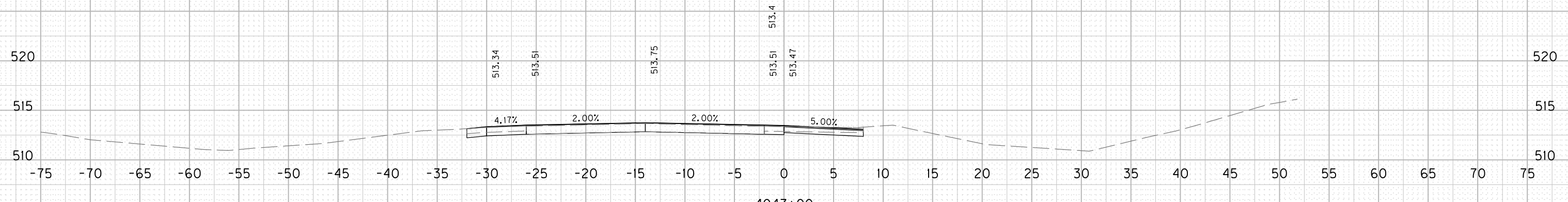
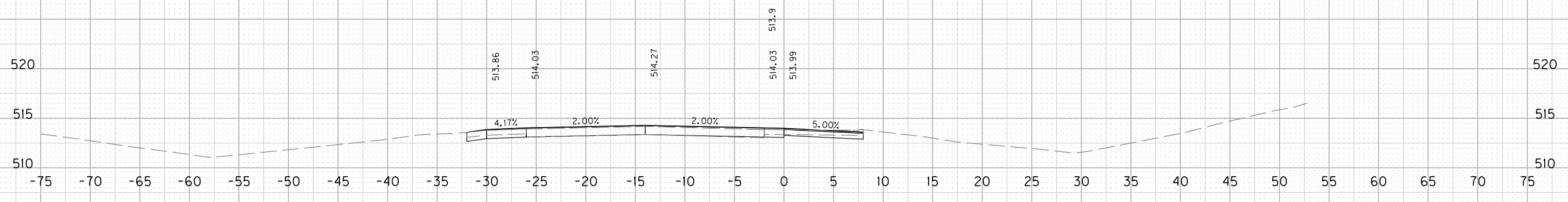
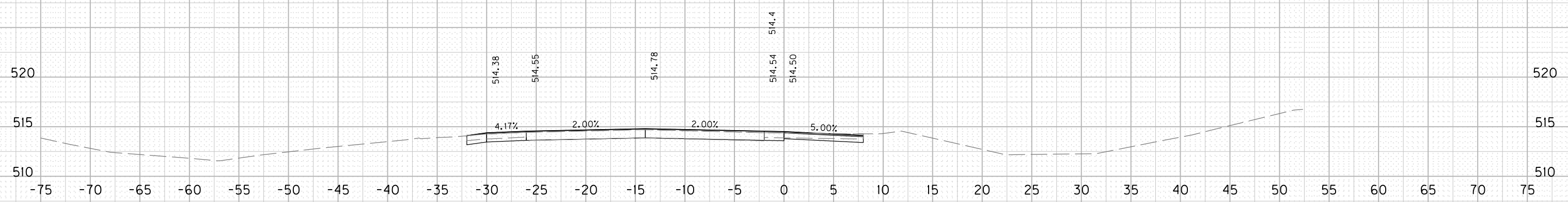
FILE NAME: C:\USERS\GARRISON\DOCUMENTS\CROSS SECTIONS.DGN

USER: garrison
DATE PLOTTED: August 28, 2019

E-SHEET NAME:

Power_InRoads v8.11.9.397

ROCK ROAD BED	REFILL	EMB. BENCH	GRAN. EMB.	COM	EMB	ROCK EXC	DT LT	DT RT
---------------	--------	------------	------------	-----	-----	----------	-------	-------



SCALE: 1" = 5' HORIZONTAL
1" = 5' VERTICAL

I-24 EASTBOUND
CROSS SECTIONS
STA. 4047+00 TO STA. 4048+00

FILE NAME: C:\USERS\GARRISON\DOCUMENTS\CROSS SECTIONS.DGN

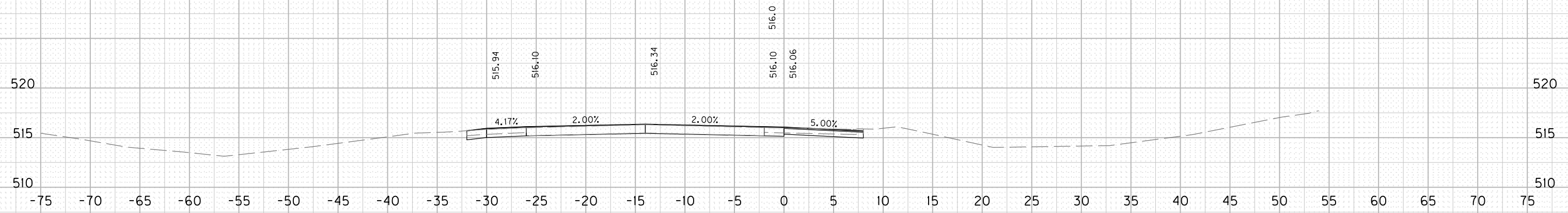
USER: garrison
DATE PLOTTED: August 28, 2019

E-SHEET NAME:

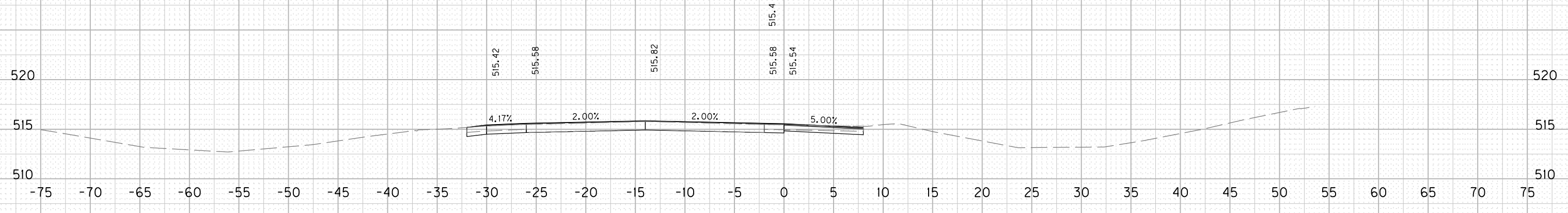
Power_InRoads v8.11.9.397

COUNTY OF	ITEM NO.	SHEET NO.
LYON	01-20011.00	X65

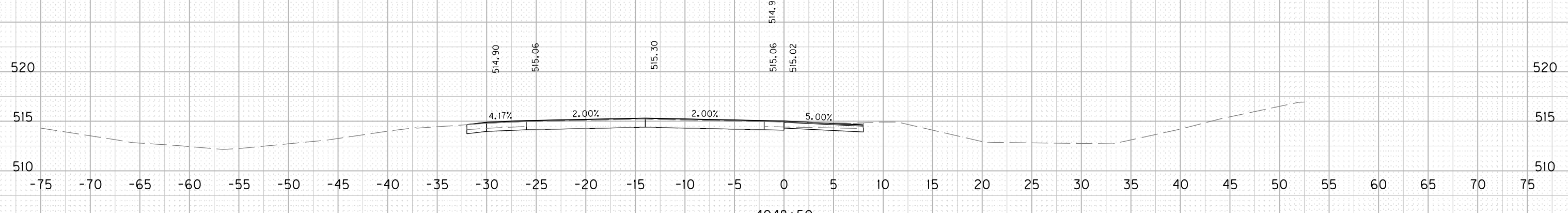
ROCK ROAD BED REFILL EMB. BENCH GRAN. EMB. COM EMB ROCK EXC DT LT DT RT



4049+50



4049+00



4048+50

SCALE: 1" = 5' HORIZONTAL
1" = 5' VERTICAL

I-24 EASTBOUND
CROSS SECTIONS
STA. 4048+50 TO STA. 4049+50

FILE NAME: C:\USERS\GARRISON\DOCUMENTS\CROSS SECTIONS.DGN

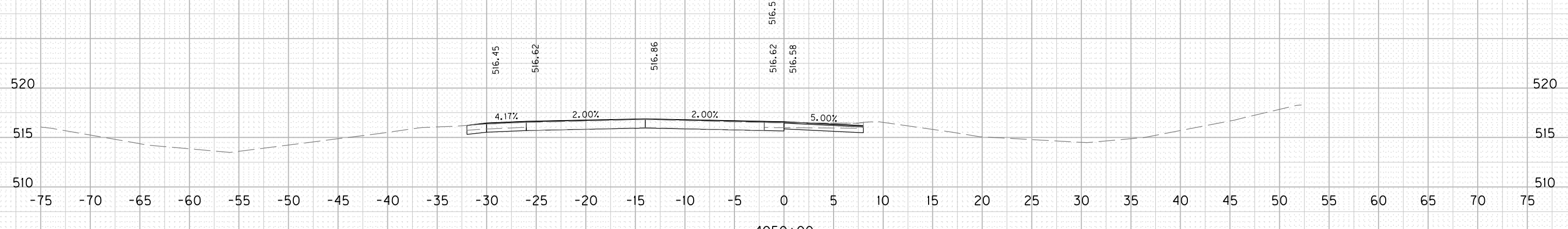
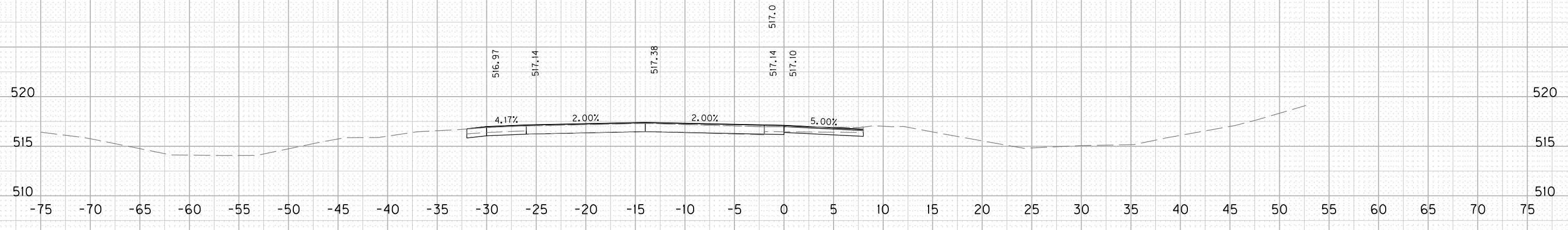
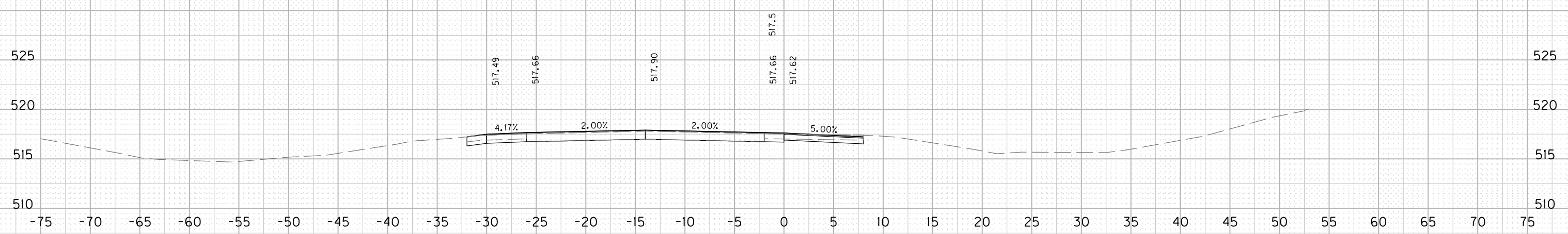
USER: garrison
DATE PLOTTED: August 28, 2019

E-SHEET NAME:

Power_InRoads v8.11.9.397

COUNTY OF	ITEM NO.	SHEET NO.
LYON	01-20011.00	X66

ROCK ROAD BED REFILL EMB. BENCH GRAN. EMB. COM EMB ROCK EXC DT LT DT RT



SCALE: 1" = 5' HORIZONTAL
1" = 5' VERTICAL

I-24 EASTBOUND
CROSS SECTIONS
STA. 4050+00 TO STA. 4051+00

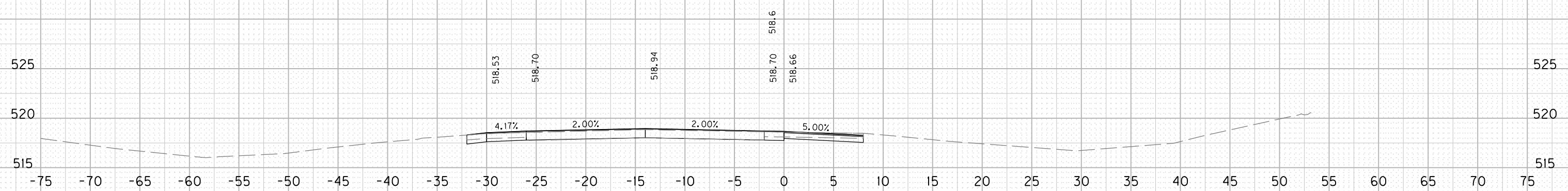
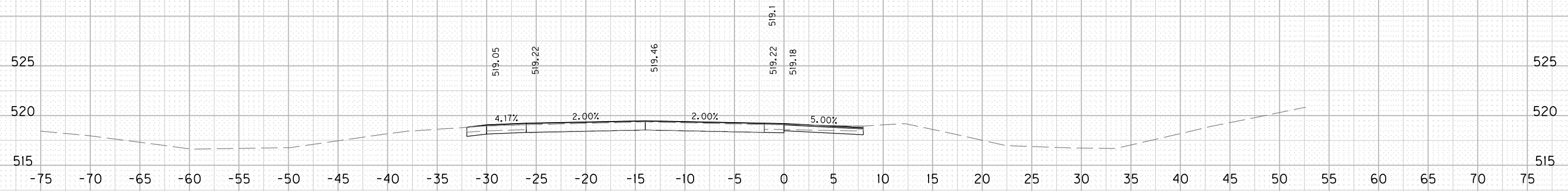
FILE NAME: C:\USERS\GARRISON\DOCUMENTS\CROSS SECTIONS.DGN

USER: garrison
DATE PLOTTED: August 28, 2019

E-SHEET NAME:

Power_InRoads v8.11.9.397

ROCK ROAD BED	REFILL	EMB. BENCH	GRAN. EMB.	COM	EMB	ROCK EXC	DT LT	DT RT
---------------	--------	------------	------------	-----	-----	----------	-------	-------



SCALE: 1" = 5' HORIZONTAL
1" = 5' VERTICAL

I-24 EASTBOUND
CROSS SECTIONS
STA. 4051+50 TO STA. 4052+50

FILE NAME: C:\USERS\GARRISON\DOCUMENTS\CROSS SECTIONS.DGN

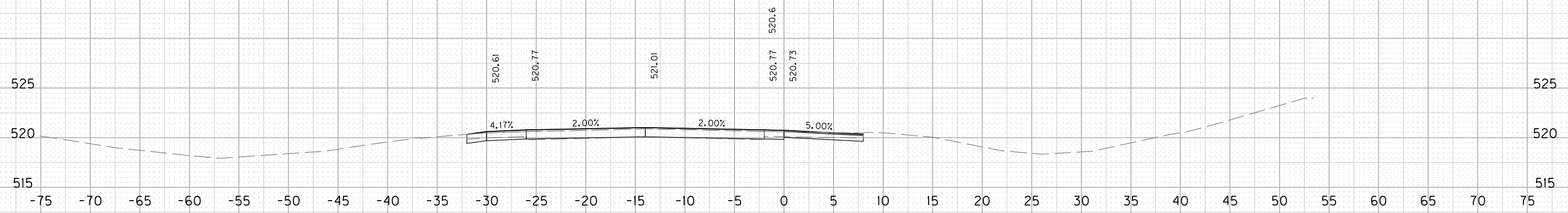
USER: garrison
DATE PLOTTED: August 28, 2019

E-SHEET NAME:

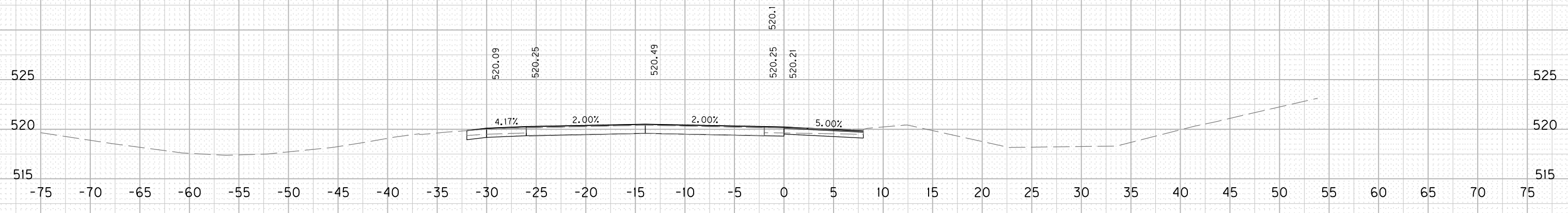
Power InRoads v8.11.9.397

COUNTY OF	ITEM NO.	SHEET NO.
LYON	01-20011.00	X68

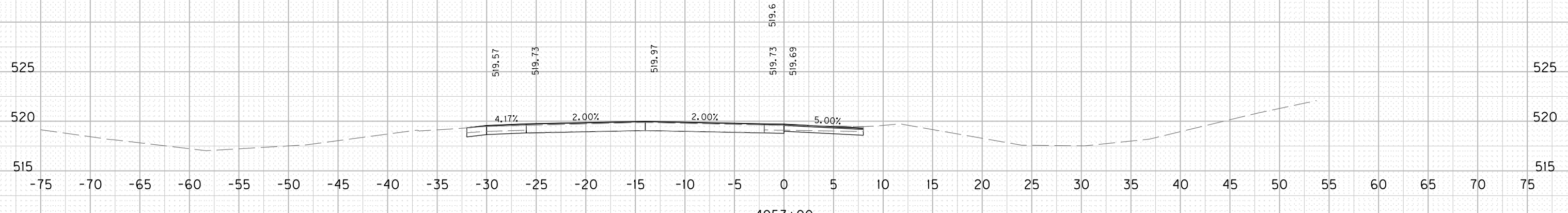
ROCK ROAD BED REFILL EMB. BENCH GRAN. EMB. COM EMB ROCK EXC DT LT DT RT



4054+00



4053+50



4053+00

SCALE: 1" = 5' HORIZONTAL
1" = 5' VERTICAL

I-24 EASTBOUND
CROSS SECTIONS
STA. 4053+00 TO STA. 4054+00

FILE NAME: C:\USERS\GARRISON\DOCUMENTS\CROSS SECTIONS.DGN

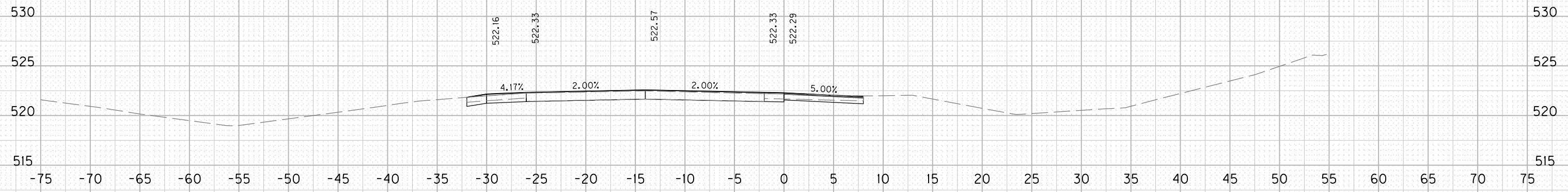
USER: garrison
DATE PLOTTED: August 28, 2019

E-SHEET NAME:

Power_InRoads v8.11.9.397

COUNTY OF	ITEM NO.	SHEET NO.
LYON	01-20011.00	X69

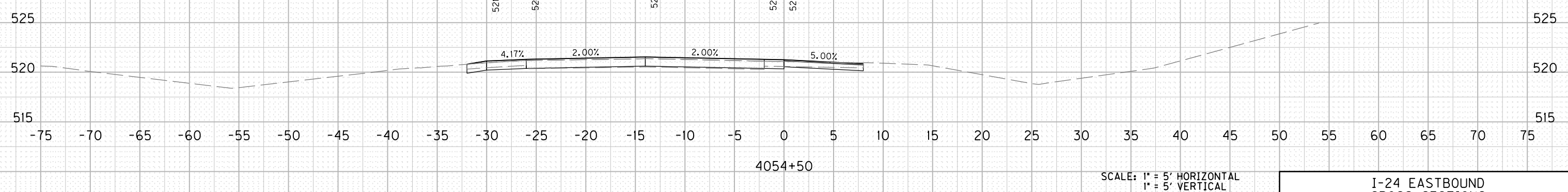
ROCK ROAD BED REFILL EMB. BENCH GRAN. EMB. COM EMB ROCK EXC DT LT DT RT



4055+50



4055+00



4054+50

SCALE: 1" = 5' HORIZONTAL
1" = 5' VERTICAL

I-24 EASTBOUND
CROSS SECTIONS
STA. 4054+50 TO STA. 4055+50

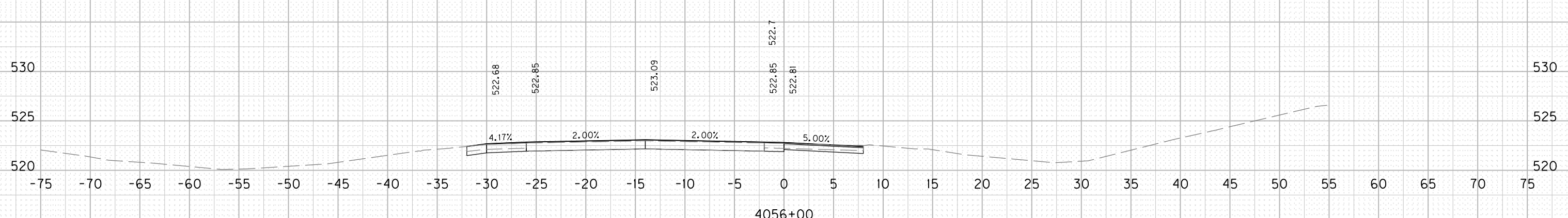
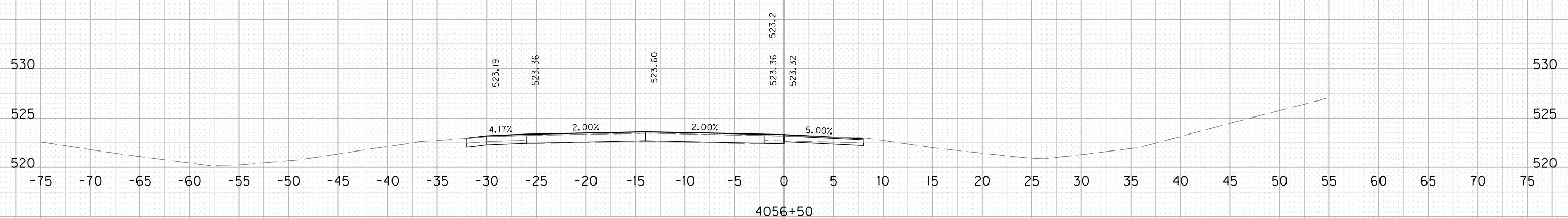
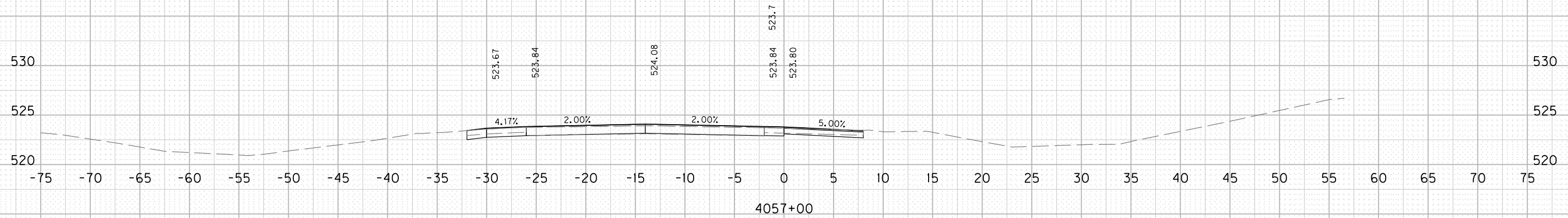
FILE NAME: C:\USERS\GARRISON\DOCUMENTS\CROSS SECTIONS.DGN

USER: garrison
DATE PLOTTED: August 28, 2019

E-SHEET NAME:

Power_InRoads v8.11.9.397

ROCK ROAD BED	REFILL	EMB. BENCH	GRAN. EMB.	COM	EMB	ROCK EXC	DT LT	DT RT
---------------	--------	------------	------------	-----	-----	----------	-------	-------



SCALE: 1" = 5' HORIZONTAL
1" = 5' VERTICAL

I-24 EASTBOUND
CROSS SECTIONS
STA. 4056+00 TO STA. 4057+00

FILE NAME: C:\USERS\GARRISON\DOCUMENTS\CROSS SECTIONS.DGN

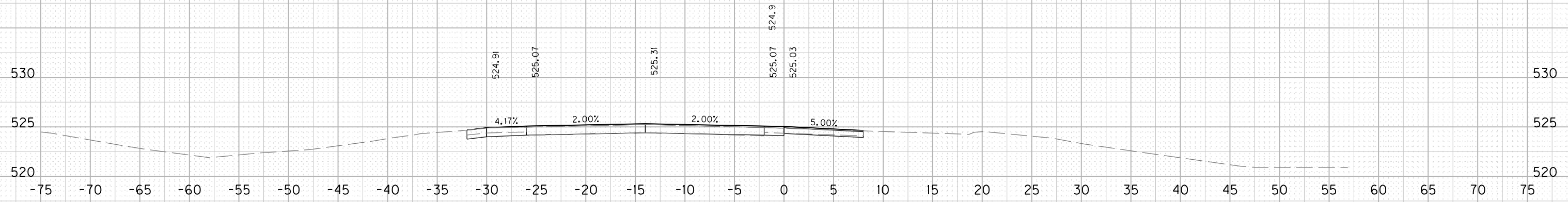
USER: garrison
DATE PLOTTED: August 28, 2019

E-SHEET NAME:

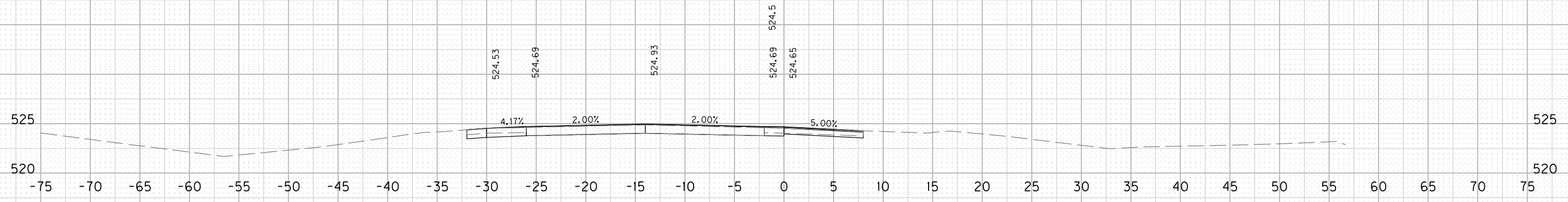
Power_InRoads v8.11.9.397

COUNTY OF	ITEM NO.	SHEET NO.
LYON	01-20011.00	X71

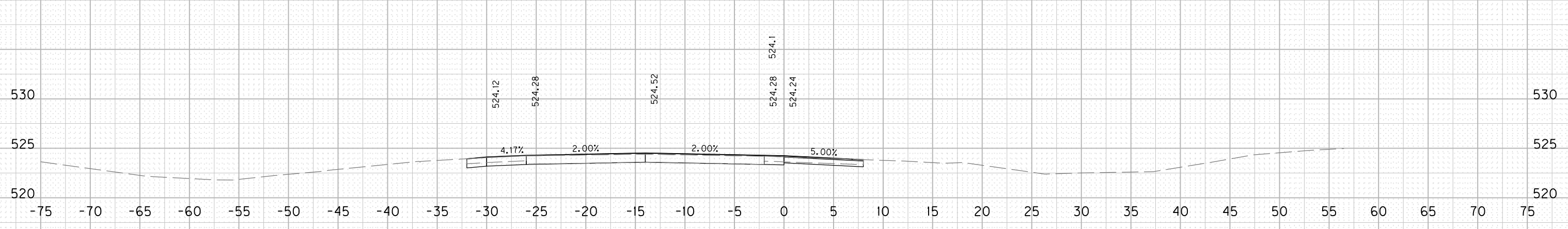
ROCK ROAD BED	REFILL	EMB. BENCH	GRAN. EMB.	COM	EMB	ROCK EXC	DT LT	DT RT
---------------	--------	------------	------------	-----	-----	----------	-------	-------



4058+50



4058+00



4057+50

SCALE: 1" = 5' HORIZONTAL
1" = 5' VERTICAL

I-24 EASTBOUND
CROSS SECTIONS
STA. 4057+50 TO STA. 4058+50

FILE NAME: C:\USERS\GARRISON\DOCUMENTS\CROSS SECTIONS.DGN

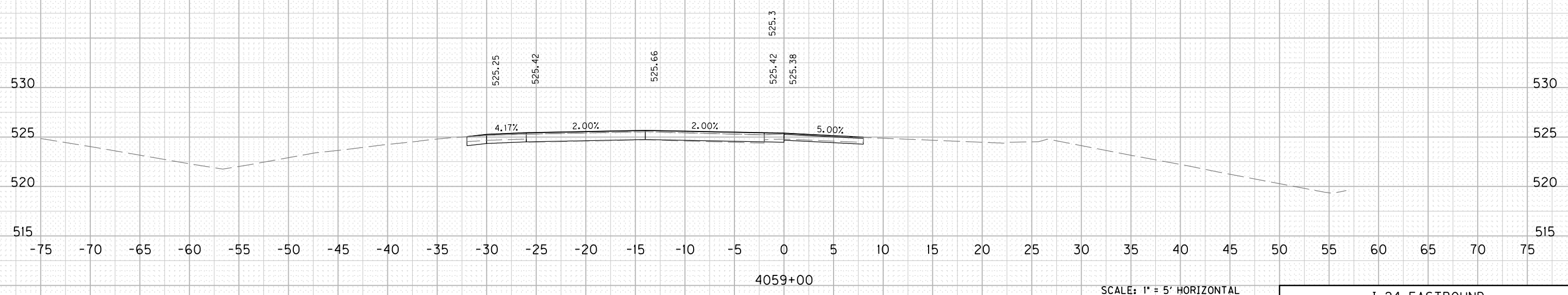
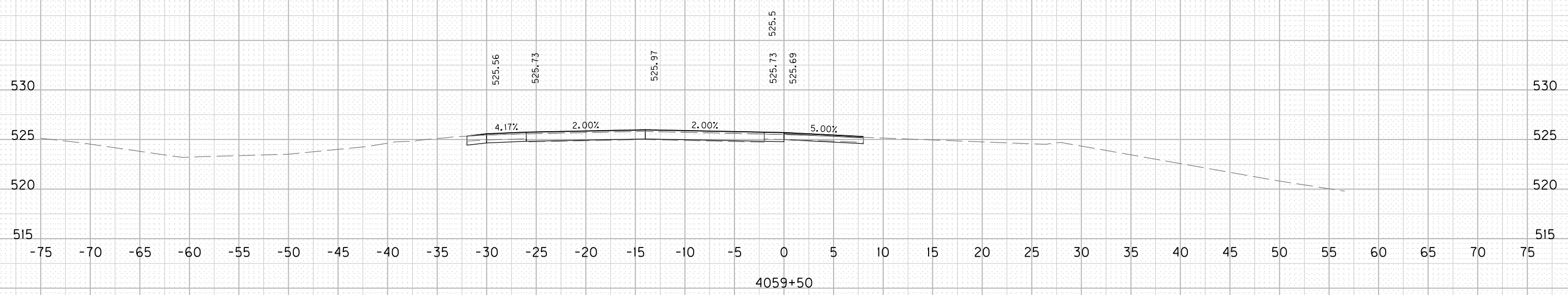
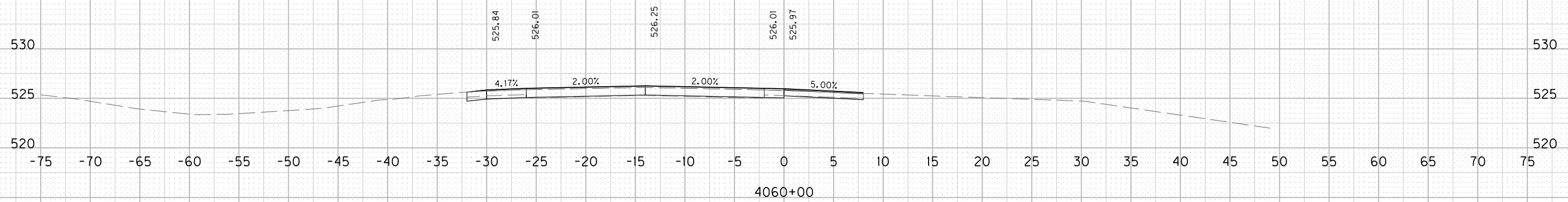
USER: garrison
DATE PLOTTED: August 28, 2019

E-SHEET NAME:

Power_InRoads v8.11.9.397

COUNTY OF	ITEM NO.	SHEET NO.
LYON	01-20011.00	X72

ROCK ROAD BED REFILL EMB. BENCH GRAN. EMB. COM EMB ROCK EXC DT LT DT RT



SCALE: 1" = 5' HORIZONTAL
1" = 5' VERTICAL

I-24 EASTBOUND
CROSS SECTIONS
STA. 4059+00 TO STA. 4060+00

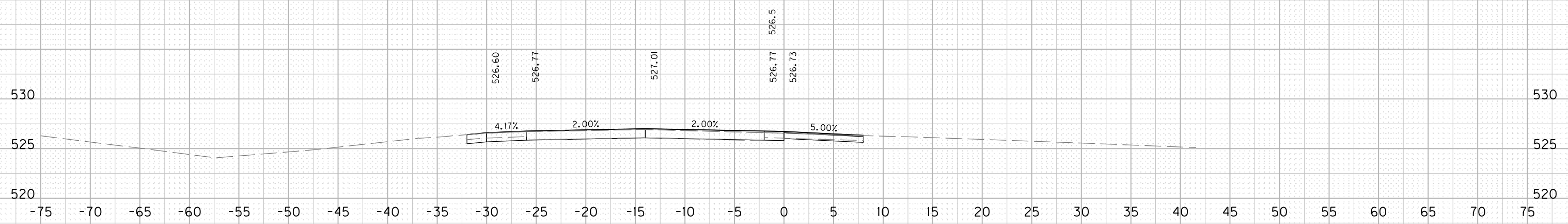
FILE NAME: C:\USERS\GARRISON\DOCUMENTS\CROSS SECTIONS.DGN

USER: garrison
DATE PLOTTED: August 28, 2019

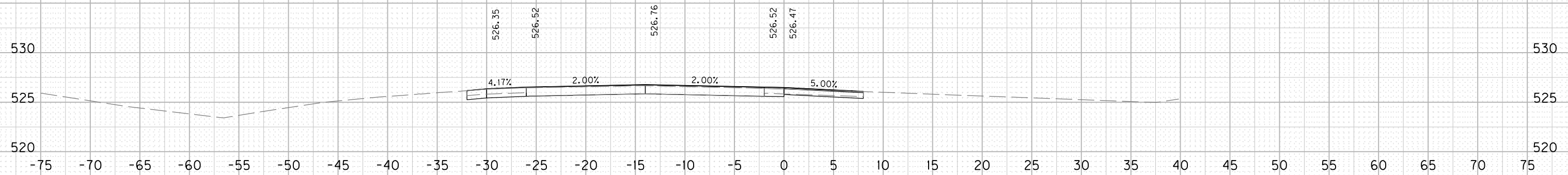
E-SHEET NAME:

Power_InRoads v8.11.9.397

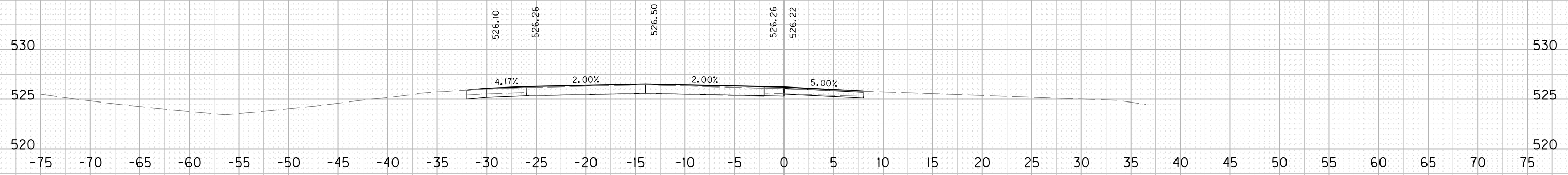
ROCK ROAD BED	REFILL	EMB. BENCH	GRAN. EMB.	COM	EMB	ROCK EXC	DT LT	DT RT
---------------	--------	------------	------------	-----	-----	----------	-------	-------



4061+50



4061+00



4060+50

SCALE: 1" = 5' HORIZONTAL
1" = 5' VERTICAL

I-24 EASTBOUND
CROSS SECTIONS
STA. 4060+50 TO STA. 4061+50

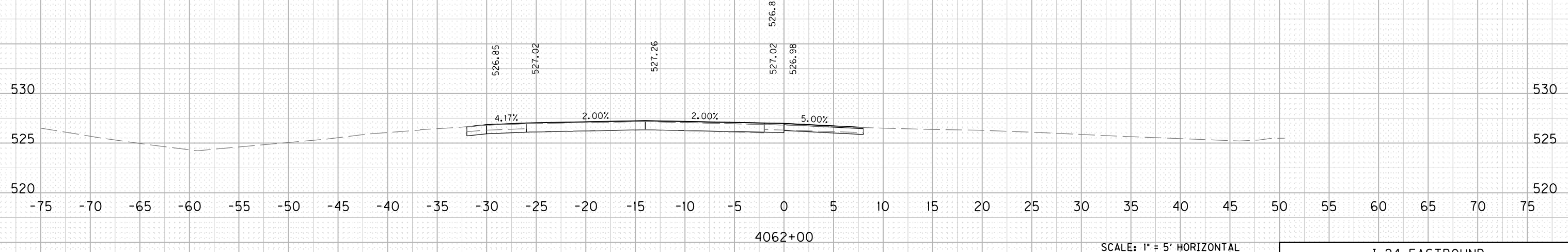
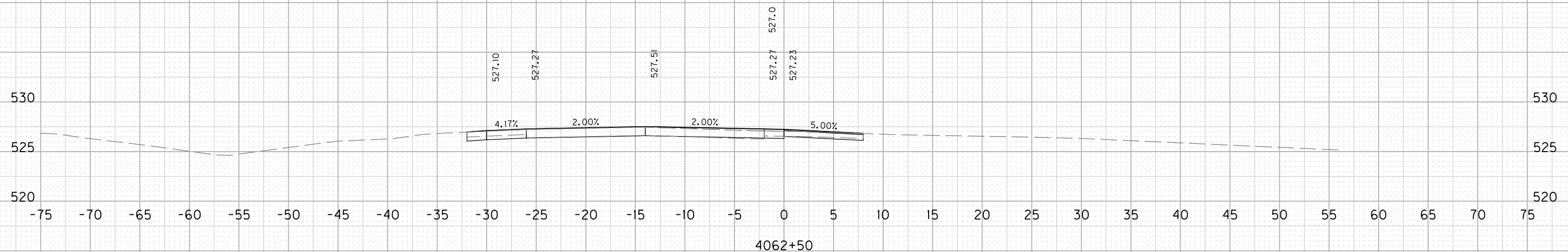
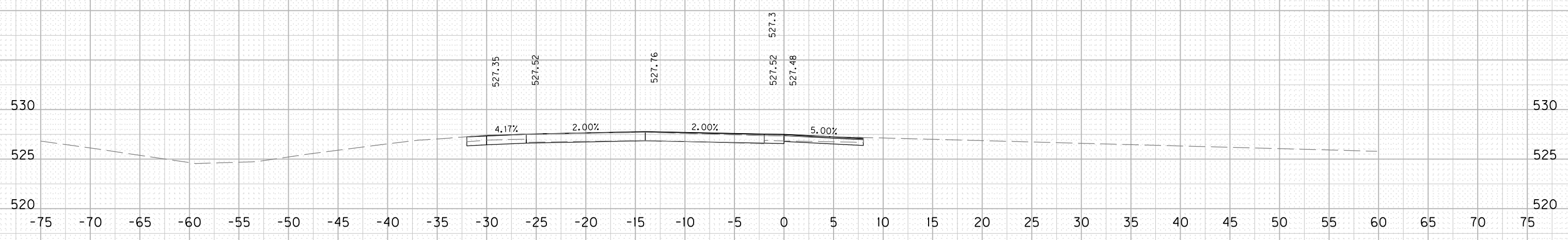
FILE NAME: C:\USERS\GARRISON\DOCUMENTS\CROSS SECTIONS.DGN

USER: garrison
DATE PLOTTED: August 28, 2019

E-SHEET NAME:

Power_InRoads v8.11.9.397

ROCK ROAD BED	REFILL	EMB. BENCH	GRAN. EMB.	COM	EMB	ROCK EXC	DT LT	DT RT
---------------	--------	------------	------------	-----	-----	----------	-------	-------



SCALE: 1" = 5' HORIZONTAL
1" = 5' VERTICAL

I-24 EASTBOUND
CROSS SECTIONS
STA. 4062+00 TO STA. 4063+00

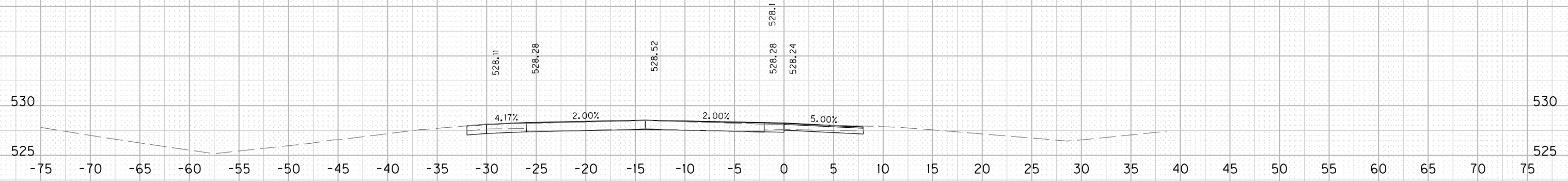
FILE NAME: C:\USERS\GARRISON\DOCUMENTS\CROSS SECTIONS.DGN

USER: garrison
DATE PLOTTED: August 28, 2019

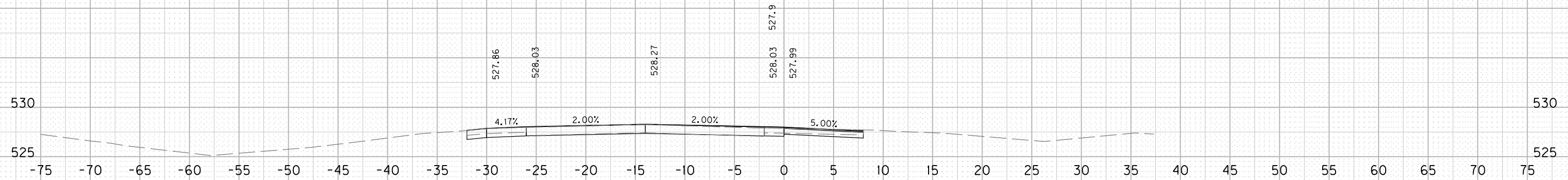
E-SHEET NAME:

Power InRoads v8.11.9.397

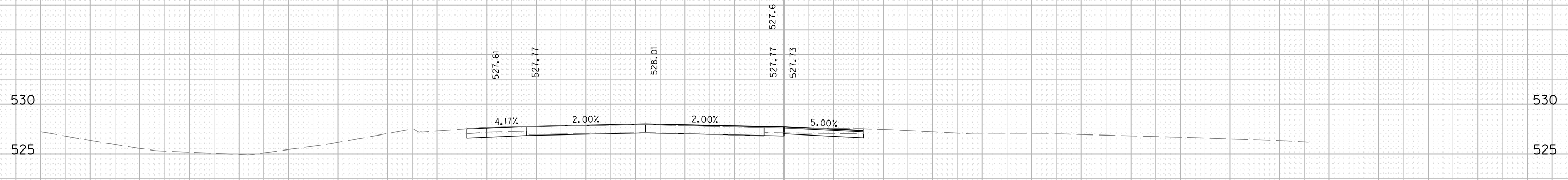
ROCK ROAD BED	REFILL	EMB. BENCH	GRAN. EMB.	COM	EMB	ROCK EXC	DT LT	DT RT
---------------	--------	------------	------------	-----	-----	----------	-------	-------



4064+50



4064+00



4063+50

SCALE: 1" = 5' HORIZONTAL
1" = 5' VERTICAL

I-24 EASTBOUND
CROSS SECTIONS
STA. 4063+50 TO STA. 4064+50

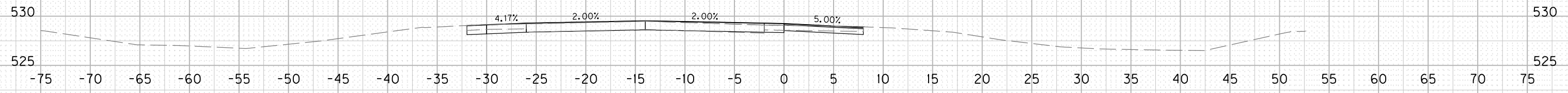
FILE NAME: C:\USERS\GARRISON\DOCUMENTS\CROSS SECTIONS.DGN

USER: garrison
DATE PLOTTED: August 28, 2019

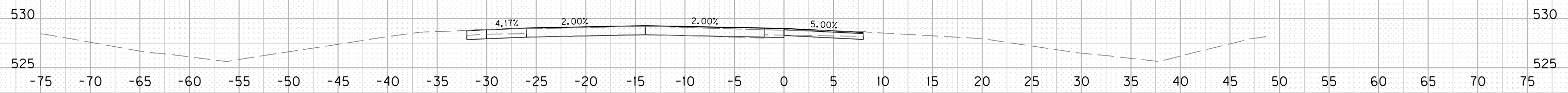
E-SHEET NAME:

Power InRoads v8.11.9.397

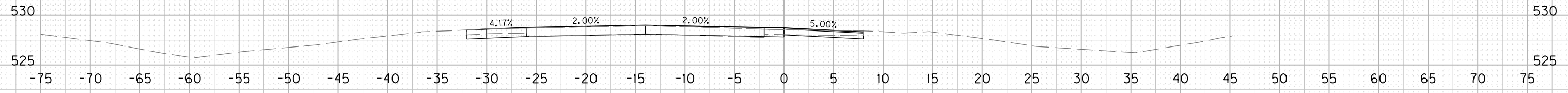
ROCK ROAD BED REFILL EMB. BENCH GRAN. EMB. COM EMB ROCK EXC DT LT DT RT



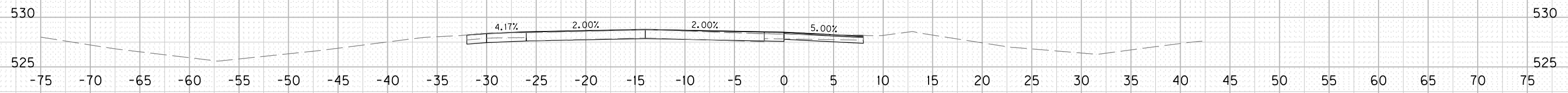
4066+50



4066+00



4065+50



4065+00

SCALE: 1" = 5' HORIZONTAL
1" = 5' VERTICAL

I-24 EASTBOUND
CROSS SECTIONS
STA. 4065+00 TO STA. 4066+50

FILE NAME: C:\USERS\GARRISON\DOCUMENTS\CROSS SECTIONS.DGN

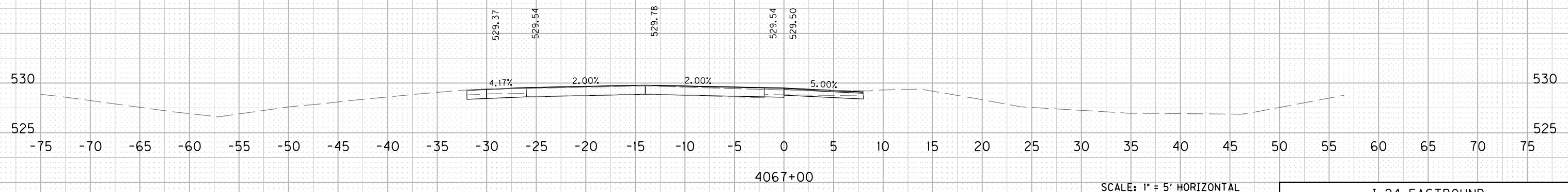
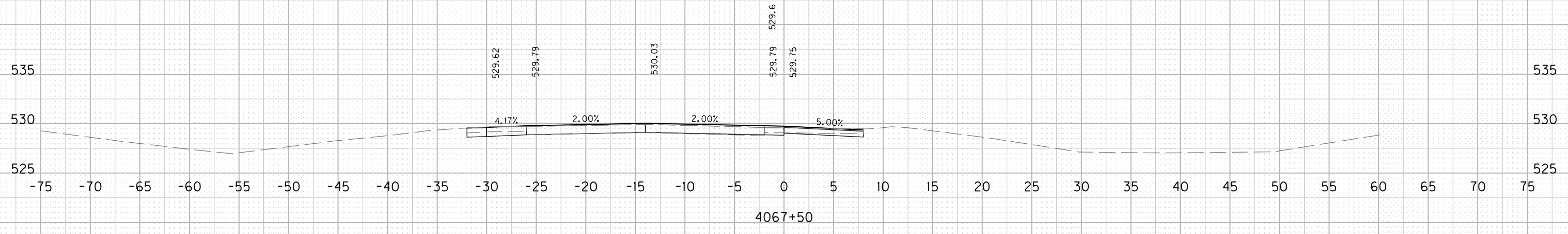
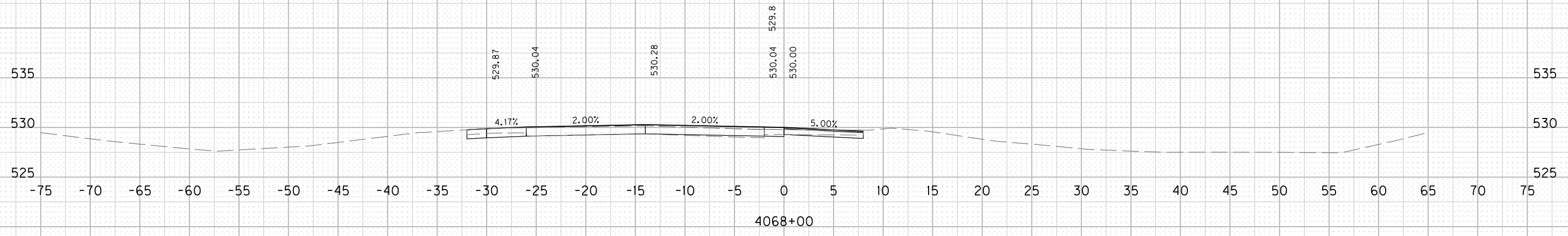
USER: garrison
DATE PLOTTED: August 28, 2019

E-SHEET NAME:

Power_InRoads v8.11.9.397

COUNTY OF	ITEM NO.	SHEET NO.
LYON	01-20011.00	X77

ROCK ROAD BED REFILL EMB. BENCH GRAN. EMB. COM EMB ROCK EXC DT LT DT RT



SCALE: 1" = 5' HORIZONTAL
1" = 5' VERTICAL

I-24 EASTBOUND
CROSS SECTIONS
STA. 4067+00 TO STA. 4068+00

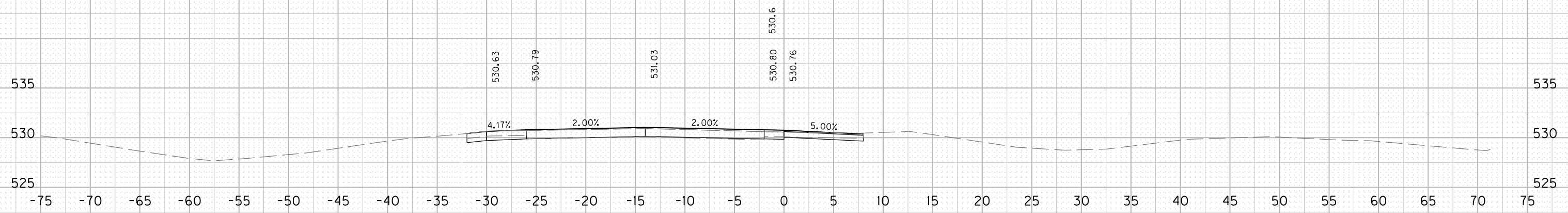
FILE NAME: C:\USERS\GARRISON\DOCUMENTS\CROSS SECTIONS.DGN

USER: garrison
DATE PLOTTED: August 28, 2019

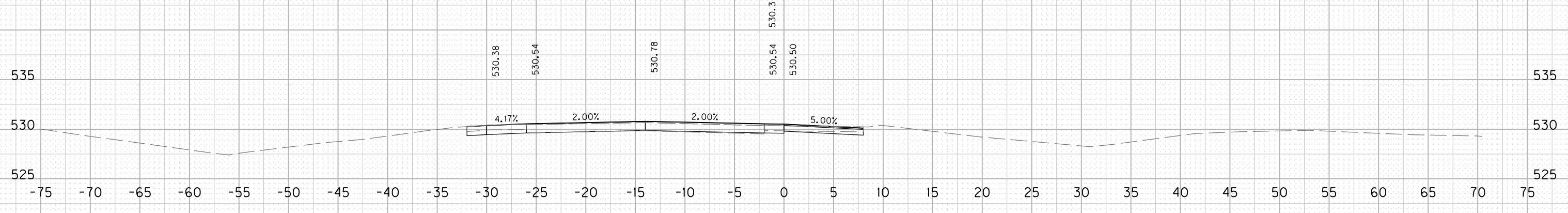
E-SHEET NAME:

Power InRoads v8.11.9.397

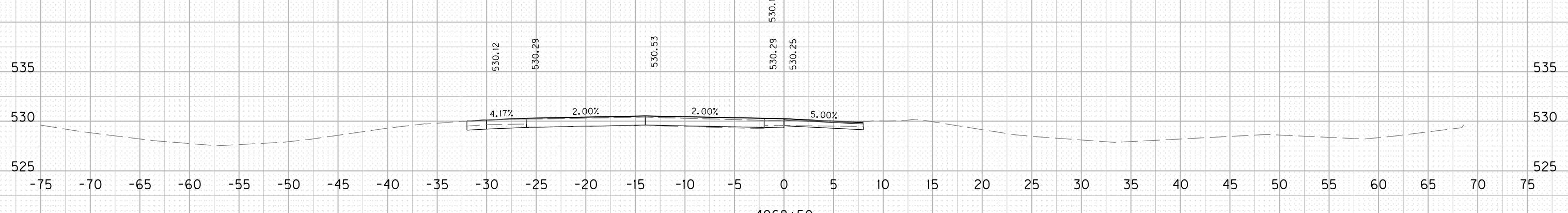
ROCK ROAD BED	REFILL	EMB. BENCH	GRAN. EMB.	COM	EMB	ROCK EXC	DT LT	DT RT
---------------	--------	------------	------------	-----	-----	----------	-------	-------



4069+50



4069+00



4068+50

SCALE: 1" = 5' HORIZONTAL
1" = 5' VERTICAL

I-24 EASTBOUND
CROSS SECTIONS
STA. 4068+50 TO STA. 4069+50

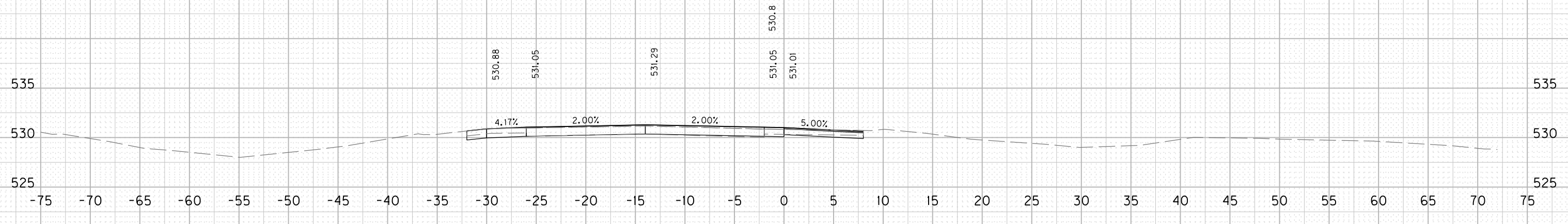
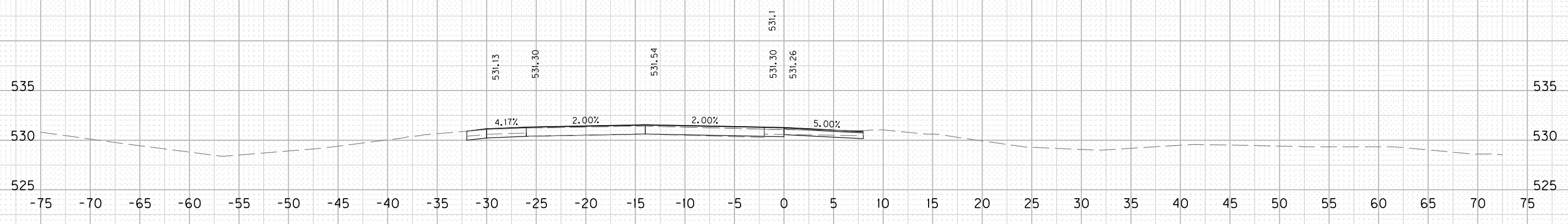
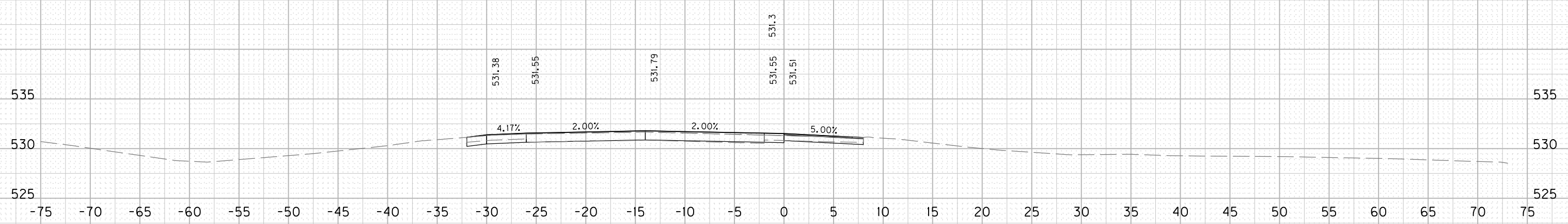
FILE NAME: C:\USERS\GARRISON\DOCUMENTS\CROSS SECTIONS.DGN

USER: garrison
DATE PLOTTED: August 28, 2019

E-SHEET NAME:

Power_InRoads v8.11.9.397

ROCK ROAD BED	REFILL	EMB. BENCH	GRAN. EMB.	COM	EMB	ROCK EXC	DT LT	DT RT
---------------	--------	------------	------------	-----	-----	----------	-------	-------



SCALE: 1" = 5' HORIZONTAL
1" = 5' VERTICAL

I-24 EASTBOUND
CROSS SECTIONS
STA. 4070+00 TO STA. 4071+00

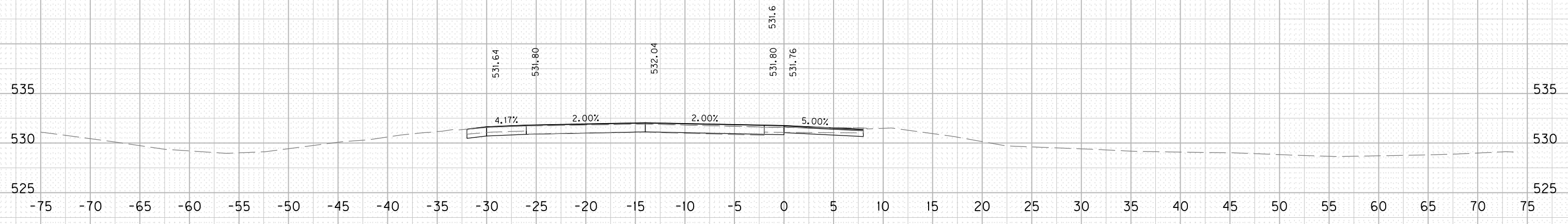
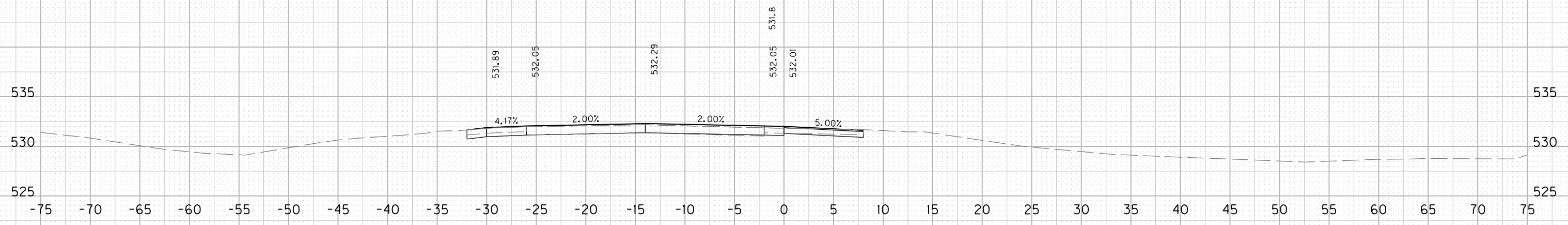
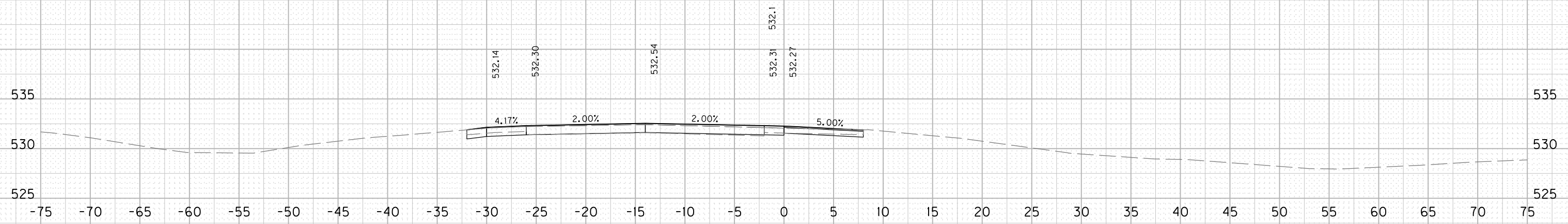
FILE NAME: C:\USERS\GARRISON\DOCUMENTS\CROSS SECTIONS.DGN

USER: garrison
DATE PLOTTED: August 28, 2019

E-SHEET NAME:

Power InRoads v8.11.9.397

ROCK ROAD BED	REFILL	EMB. BENCH	GRAN. EMB.	COM	EMB	ROCK EXC	DT LT	DT RT
---------------	--------	------------	------------	-----	-----	----------	-------	-------



SCALE: 1" = 5' HORIZONTAL
1" = 5' VERTICAL

I-24 EASTBOUND
CROSS SECTIONS
STA. 4071+50 TO STA. 4072+50

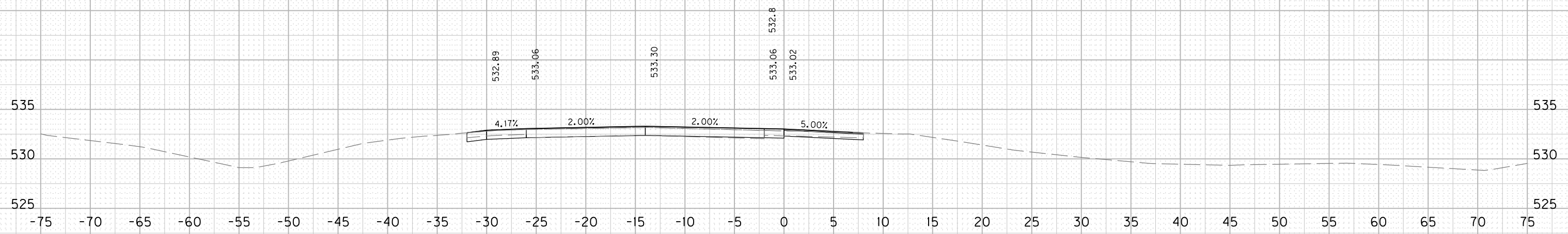
FILE NAME: C:\USERS\GARRISON\DOCUMENTS\CROSS SECTIONS.DGN

USER: garrison
DATE PLOTTED: August 28, 2019

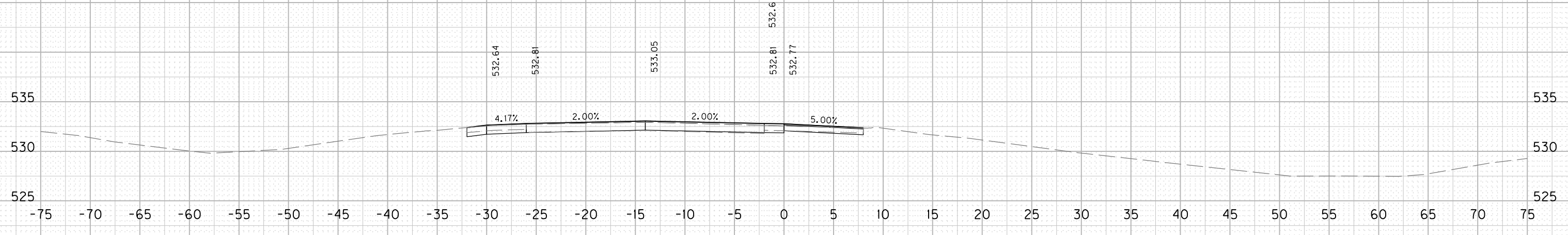
E-SHEET NAME:

Power_InRoads v8.11.9.397

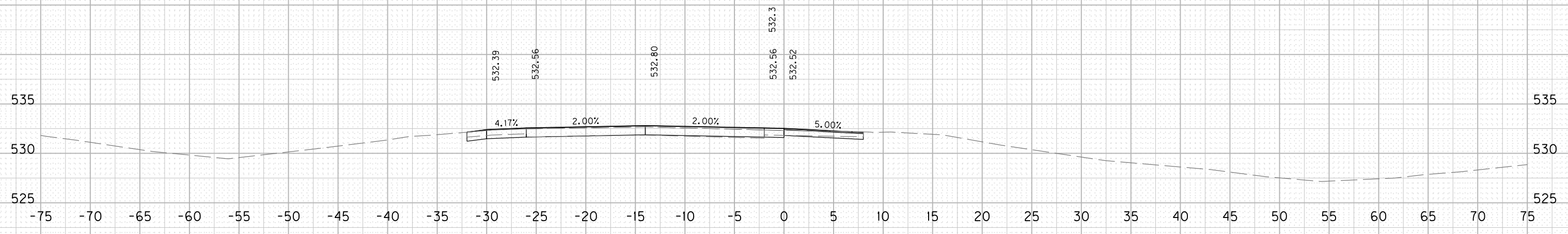
ROCK ROAD BED	REFILL	EMB. BENCH	GRAN. EMB.	COM	EMB	ROCK EXC	DT LT	DT RT
---------------	--------	------------	------------	-----	-----	----------	-------	-------



4074+00



4073+50



4073+00

SCALE: 1" = 5' HORIZONTAL
1" = 5' VERTICAL

I-24 EASTBOUND
CROSS SECTIONS
STA. 4073+00 TO STA. 4074+00

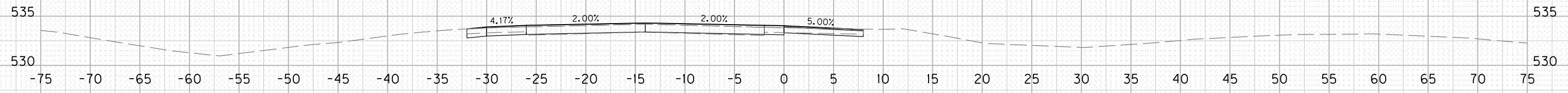
FILE NAME: C:\USERS\GARRISON\DOCUMENTS\CROSS SECTIONS.DGN

USER: garrison
DATE PLOTTED: August 28, 2019

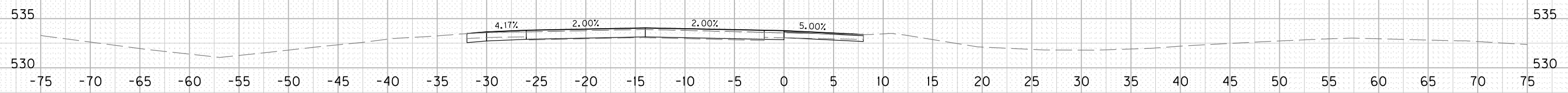
E-SHEET NAME:

Power InRoads v8.11.9.397

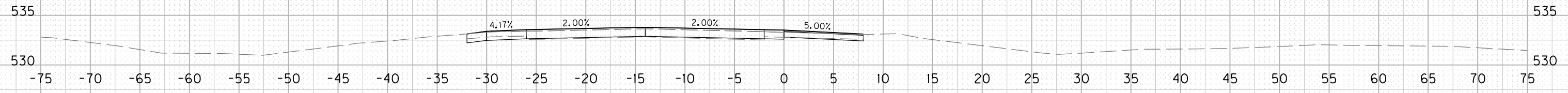
ROCK ROAD BED REFILL EMB. BENCH GRAN. EMB. COM EMB ROCK EXC DT LT DT RT



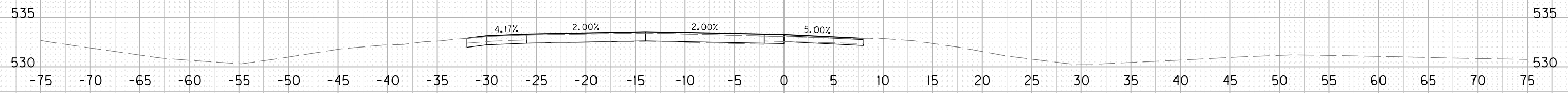
4076+00



4075+50



4075+00



4074+50

SCALE: 1" = 5' HORIZONTAL
1" = 5' VERTICAL

I-24 EASTBOUND
CROSS SECTIONS
STA. 4074+50 TO STA. 4076+00

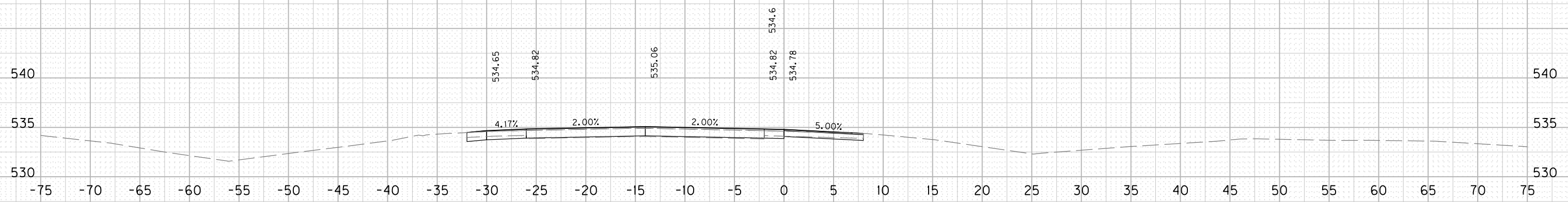
FILE NAME: C:\USERS\GARRISON\DOCUMENTS\CROSS SECTIONS.DGN

USER: garrison
DATE PLOTTED: August 28, 2019

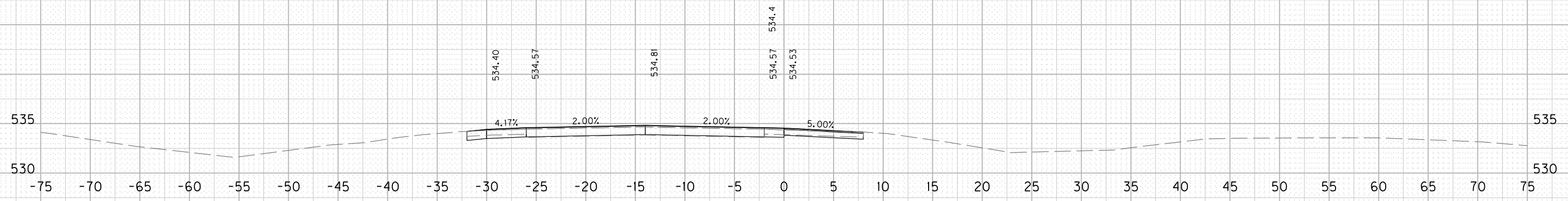
E-SHEET NAME:

Power InRoads v8.11.9.397

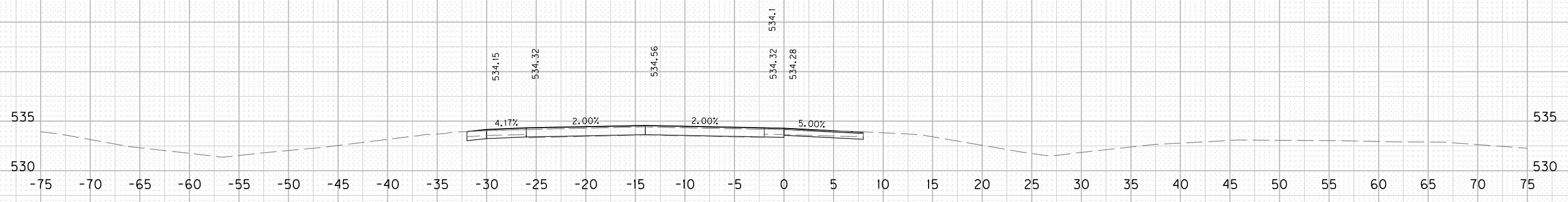
ROCK ROAD BED	REFILL	EMB. BENCH	GRAN. EMB.	COM	EMB	ROCK EXC	DT LT	DT RT
---------------	--------	------------	------------	-----	-----	----------	-------	-------



4077+50



4077+00



4076+50

SCALE: 1" = 5' HORIZONTAL
1" = 5' VERTICAL

I-24 EASTBOUND
CROSS SECTIONS
STA. 4076+50 TO STA. 4077+50

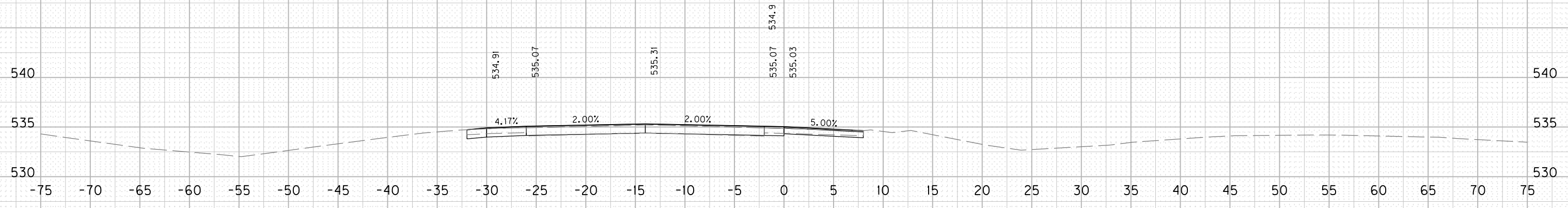
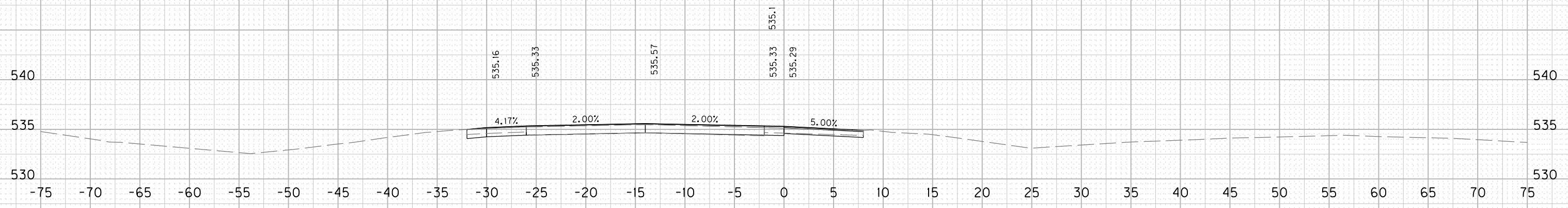
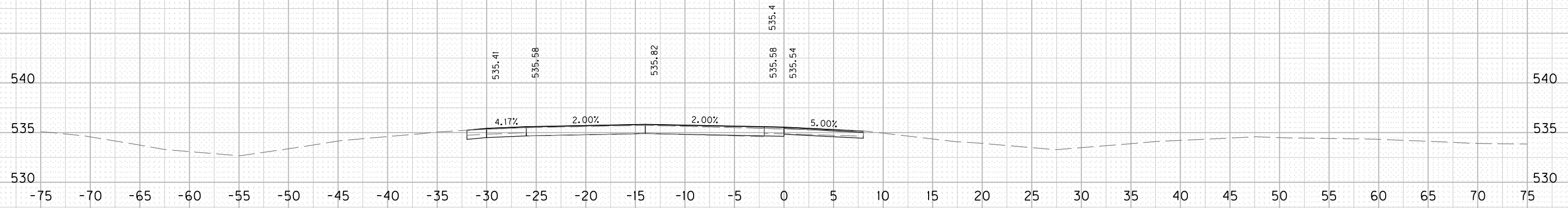
FILE NAME: C:\USERS\GARRISON\DOCUMENTS\CROSS SECTIONS.DGN

USER: garrison
DATE PLOTTED: August 28, 2019

E-SHEET NAME:

Power_InRoads v8.11.9.397

ROCK ROAD BED	REFILL	EMB. BENCH	GRAN. EMB.	COM	EMB	ROCK EXC	DT LT	DT RT
---------------	--------	------------	------------	-----	-----	----------	-------	-------



SCALE: 1" = 5' HORIZONTAL
1" = 5' VERTICAL

I-24 EASTBOUND
CROSS SECTIONS
STA. 4078+00 TO STA. 4079+00

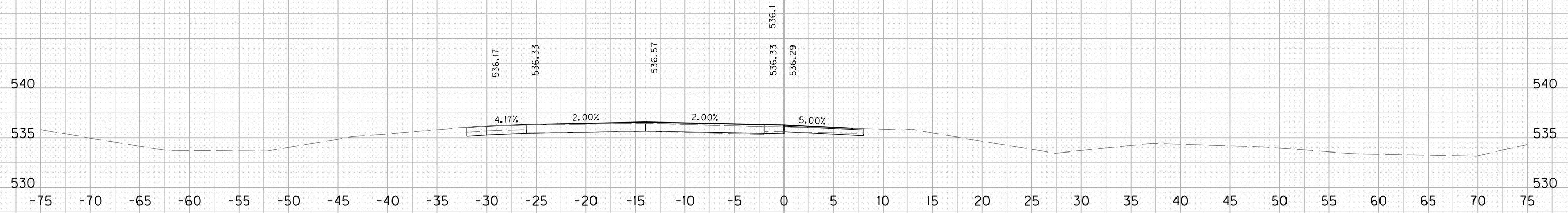
FILE NAME: C:\USERS\GARRISON\DOCUMENTS\CROSS SECTIONS.DGN

USER: garrison
DATE PLOTTED: August 28, 2019

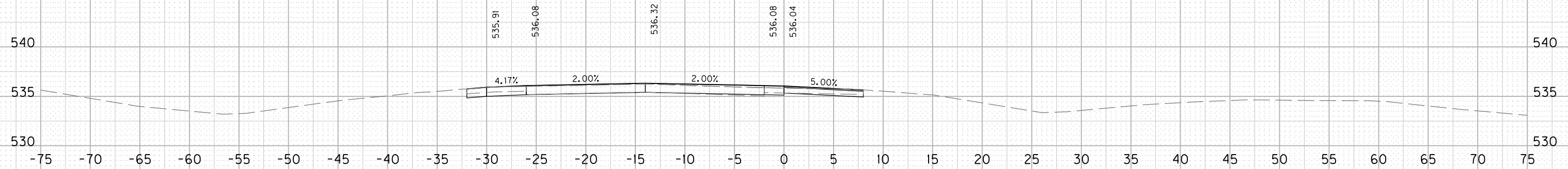
E-SHEET NAME:

Power InRoads v8.11.9.397

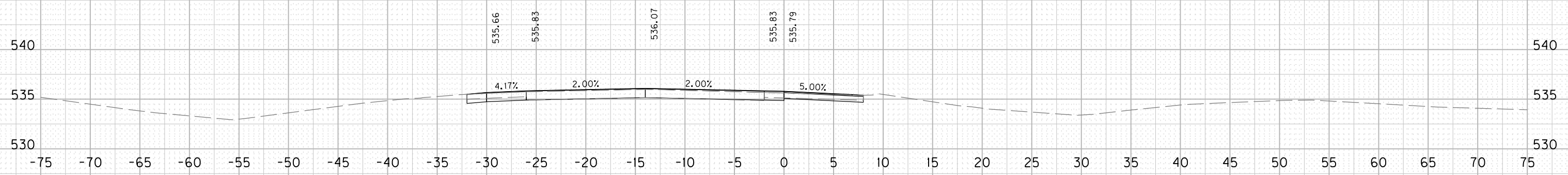
ROCK ROAD BED	REFILL	EMB. BENCH	GRAN. EMB.	COM	EMB	ROCK EXC	DT LT	DT RT
---------------	--------	------------	------------	-----	-----	----------	-------	-------



4080+50



4080+00



4079+50

SCALE: 1" = 5' HORIZONTAL
1" = 5' VERTICAL

I-24 EASTBOUND
CROSS SECTIONS
STA. 4079+50 TO STA. 4080+50

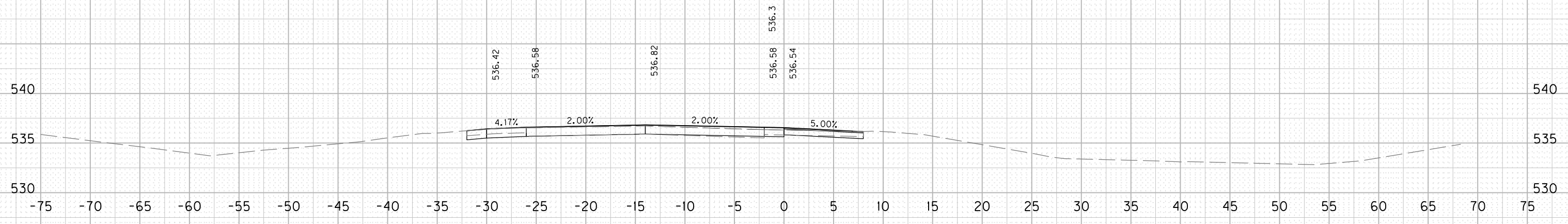
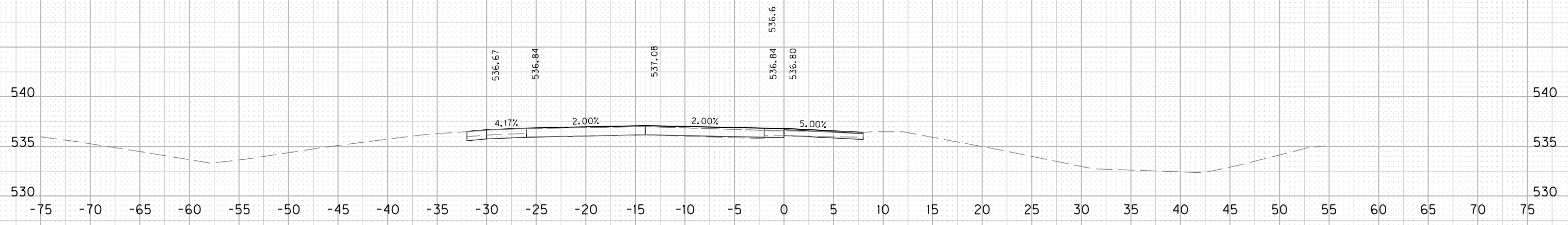
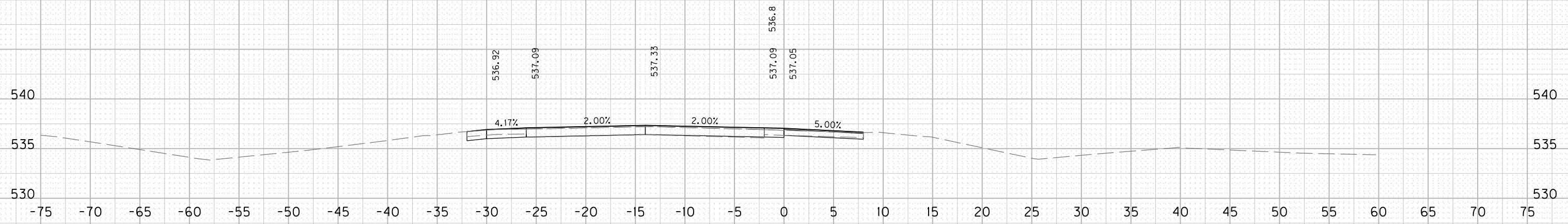
FILE NAME: C:\USERS\GARRISON\DOCUMENTS\CROSS SECTIONS.DGN

USER: garrison
DATE PLOTTED: August 28, 2019

E-SHEET NAME:

Power InRoads v8.11.9.397

ROCK ROAD BED	REFILL	EMB. BENCH	GRAN. EMB.	COM	EMB	ROCK EXC	DT LT	DT RT
---------------	--------	------------	------------	-----	-----	----------	-------	-------



SCALE: 1" = 5' HORIZONTAL
1" = 5' VERTICAL

I-24 EASTBOUND
CROSS SECTIONS
STA. 4081+00 TO STA. 4082+00

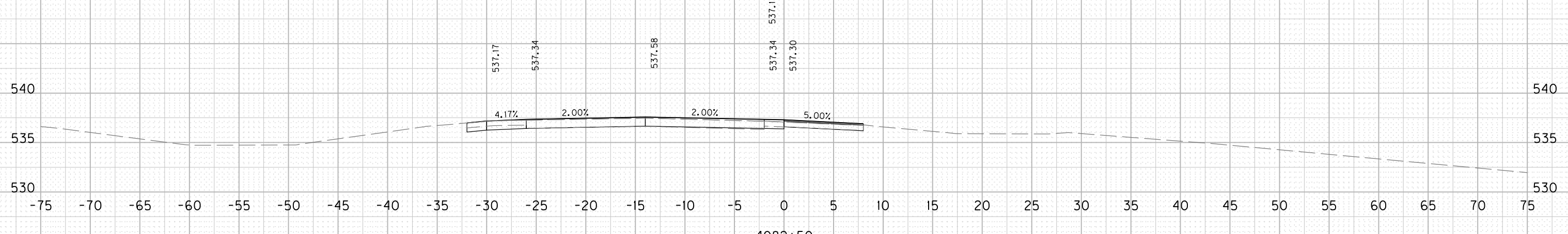
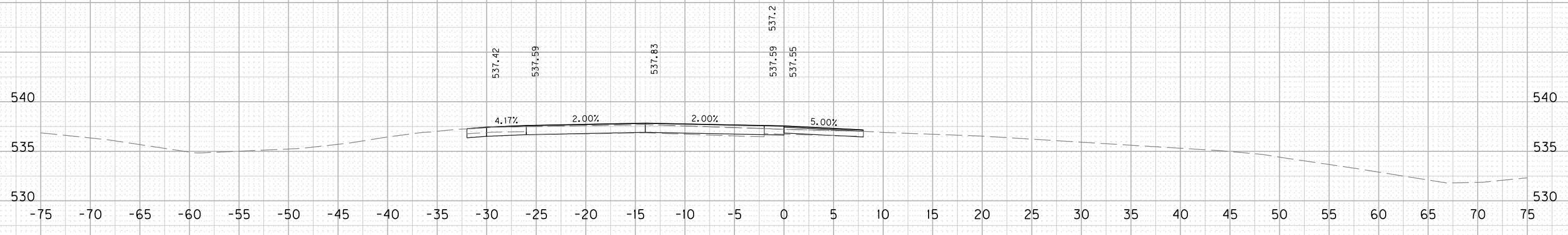
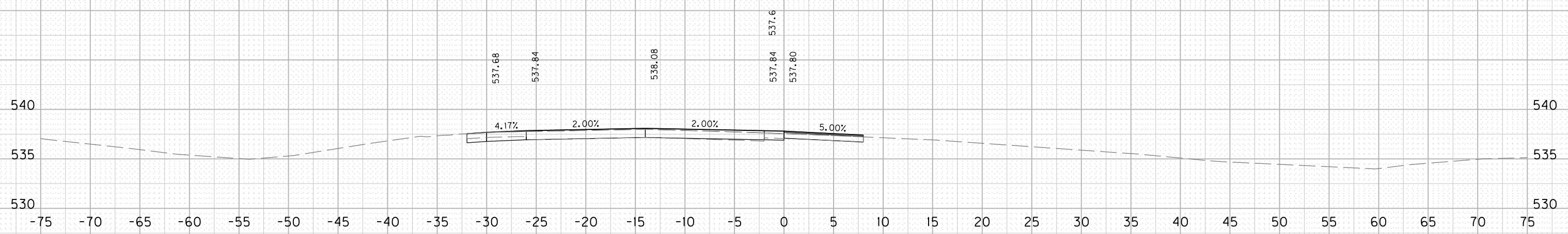
FILE NAME: C:\USERS\GARRISON\DOCUMENTS\CROSS SECTIONS.DGN

USER: garrison
DATE PLOTTED: August 28, 2019

E-SHEET NAME:

Power InRoads v8.11.9.397

ROCK ROAD BED	REFILL	EMB. BENCH	GRAN. EMB.	COM	EMB	ROCK EXC	DT LT	DT RT
---------------	--------	------------	------------	-----	-----	----------	-------	-------



SCALE: 1" = 5' HORIZONTAL
1" = 5' VERTICAL

I-24 EASTBOUND
CROSS SECTIONS
STA. 4082+50 TO STA. 4083+50

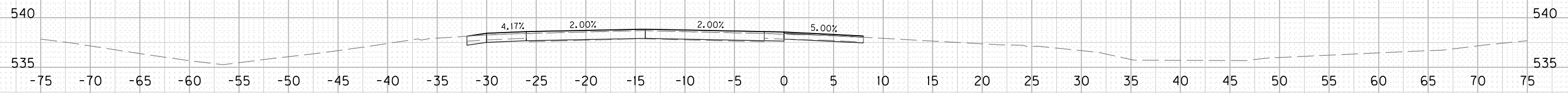
FILE NAME: C:\USERS\GARRISON\DOCUMENTS\CROSS SECTIONS.DGN

USER: garrison
DATE PLOTTED: August 28, 2019

E-SHEET NAME:

Power InRoads v8.11.9.397

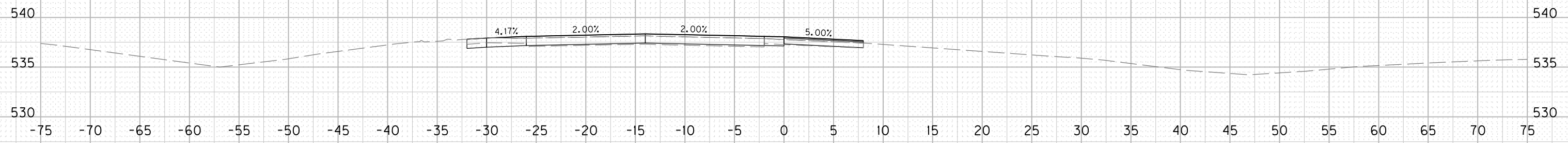
ROCK ROAD BED	REFILL	EMB. BENCH	GRAN. EMB.	COM	EMB	ROCK EXC	DT LT	DT RT
---------------	--------	------------	------------	-----	-----	----------	-------	-------



4085+00



4084+50



4084+00

SCALE: 1" = 5' HORIZONTAL
1" = 5' VERTICAL

I-24 EASTBOUND
CROSS SECTIONS
STA. 4084+00 TO STA. 4085+00

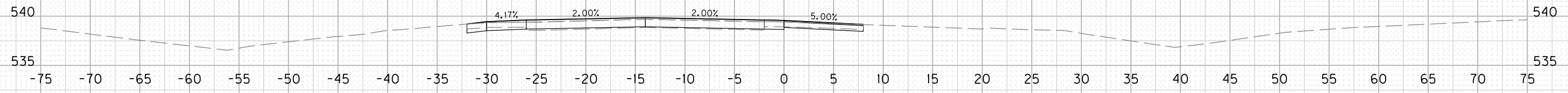
FILE NAME: C:\USERS\GARRISON\DOCUMENTS\CROSS SECTIONS.DGN

USER: garrison
DATE PLOTTED: August 28, 2019

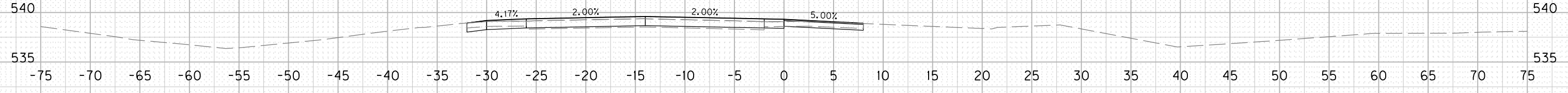
E-SHEET NAME:

Power InRoads v8.11.9.397

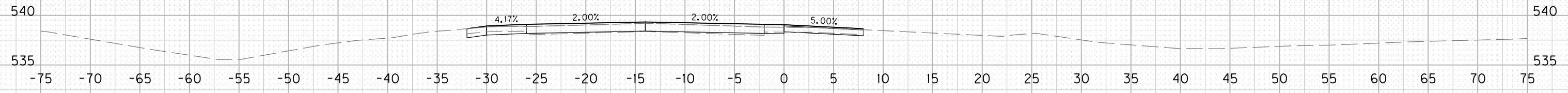
ROCK ROAD BED REFILL EMB. BENCH GRAN. EMB. COM EMB ROCK EXC DT LT DT RT



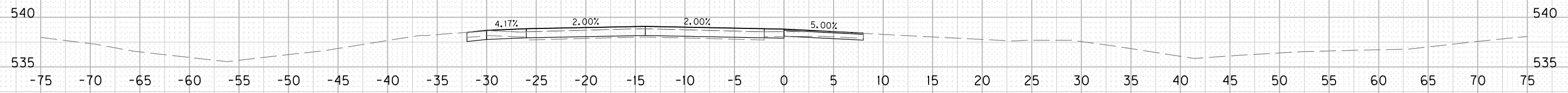
4087+00



4086+50



4086+00



4085+50

SCALE: 1" = 5' HORIZONTAL
1" = 5' VERTICAL

I-24 EASTBOUND
CROSS SECTIONS
STA. 4085+50 TO STA. 4087+00

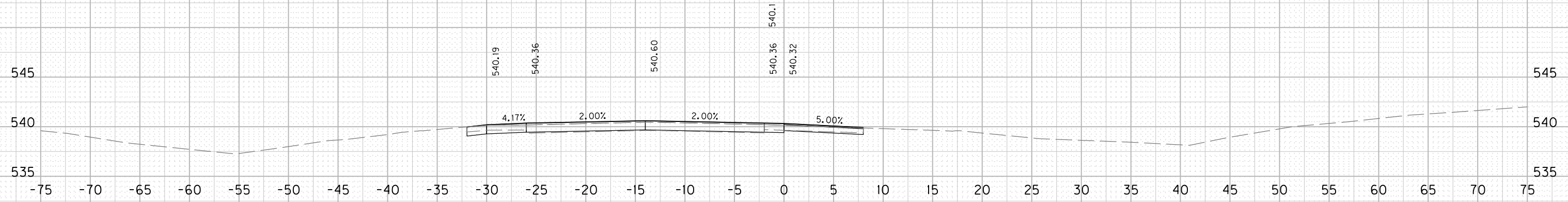
FILE NAME: C:\USERS\GARRISON\DOCUMENTS\CROSS SECTIONS.DGN

USER: garrison
DATE PLOTTED: August 28, 2019

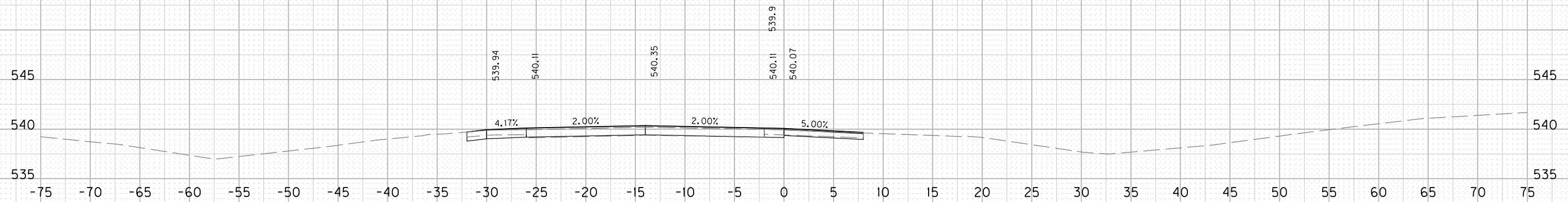
E-SHEET NAME:

Power_InRoads v8.11.9.337

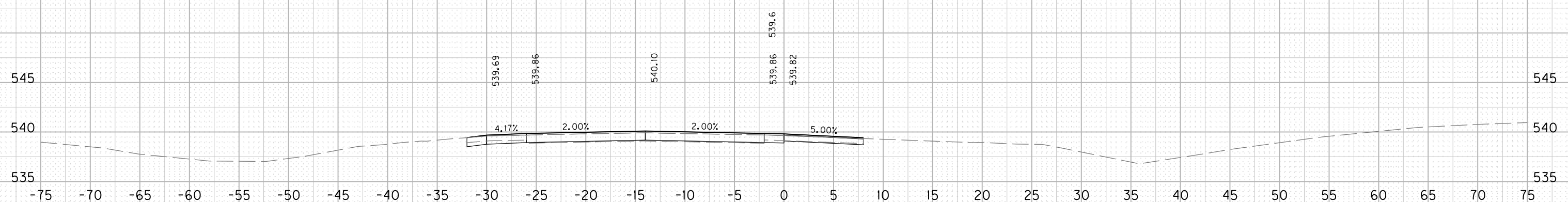
ROCK ROAD BED	REFILL	EMB. BENCH	GRAN. EMB.	COM	EMB	ROCK EXC	DT LT	DT RT
---------------	--------	------------	------------	-----	-----	----------	-------	-------



4088+50



4088+00



4087+50

SCALE: 1" = 5' HORIZONTAL
1" = 5' VERTICAL

I-24 EASTBOUND
CROSS SECTIONS
STA. 4087+50 TO STA. 4088+50

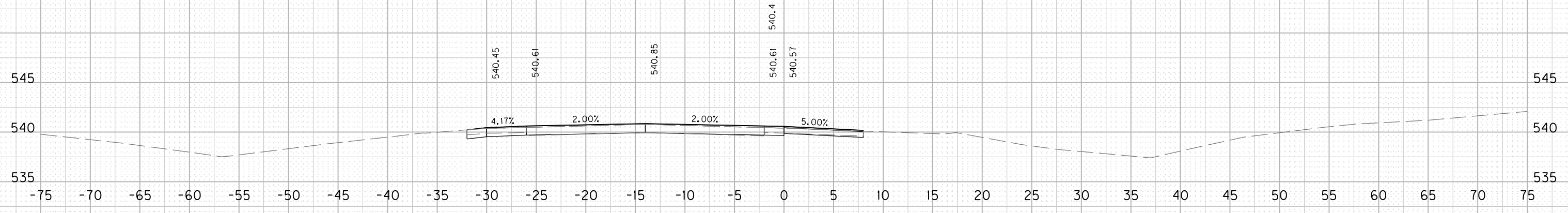
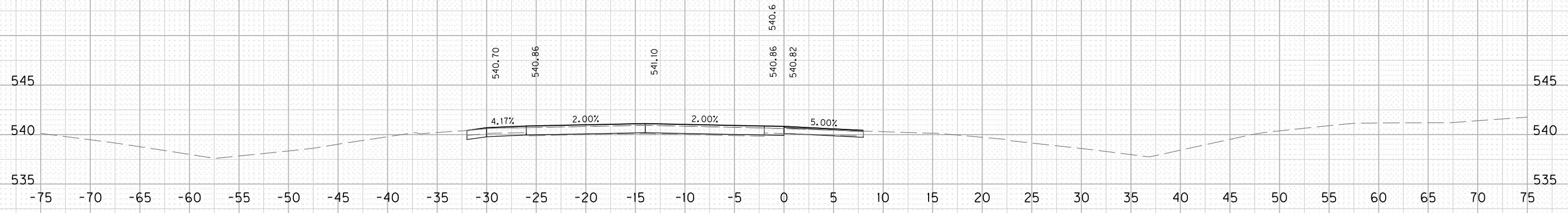
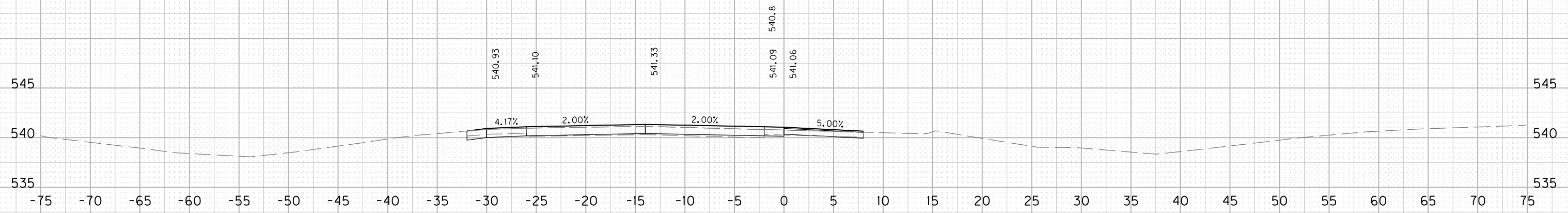
FILE NAME: C:\USERS\GARRISON\DOCUMENTS\CROSS SECTIONS.DGN

USER: garrison
DATE PLOTTED: August 28, 2019

E-SHEET NAME:

Power_InRoads v8.11.9.397

ROCK ROAD BED	REFILL	EMB. BENCH	GRAN. EMB.	COM	EMB	ROCK EXC	DT LT	DT RT
---------------	--------	------------	------------	-----	-----	----------	-------	-------



SCALE: 1" = 5' HORIZONTAL
1" = 5' VERTICAL

I-24 EASTBOUND
CROSS SECTIONS
STA. 4089+00 TO STA. 4090+00

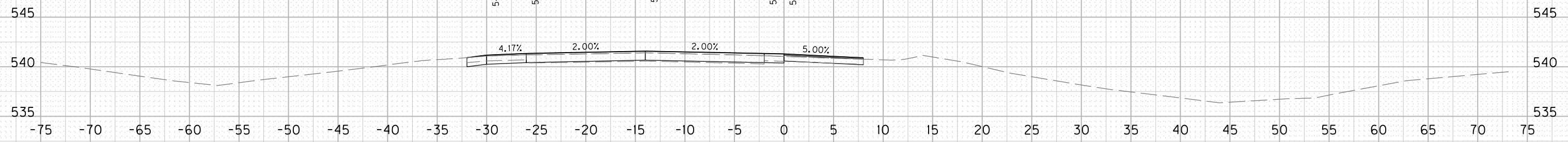
FILE NAME: C:\USERS\GARRISON\DOCUMENTS\CROSS SECTIONS.DGN

USER: garrison
DATE PLOTTED: August 28, 2019

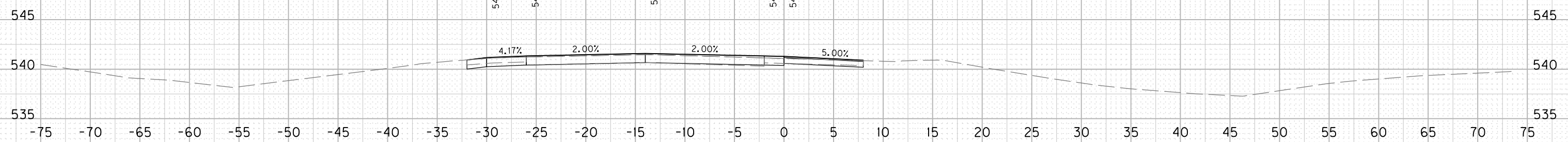
E-SHEET NAME:

Power InRoads v8.11.9.397

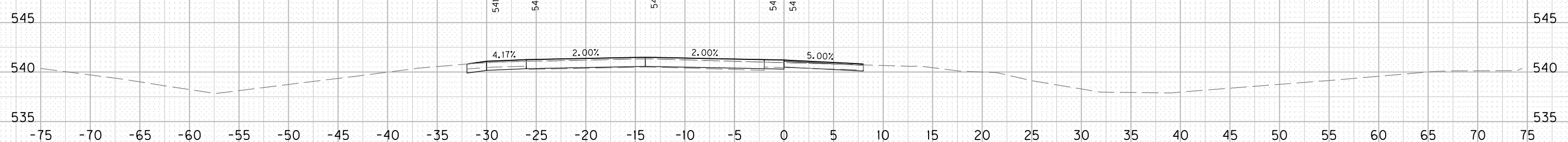
ROCK ROAD BED	REFILL	EMB. BENCH	GRAN. EMB.	COM	EMB	ROCK EXC	DT LT	DT RT
---------------	--------	------------	------------	-----	-----	----------	-------	-------



4091+50



4091+00



4090+50

SCALE: 1" = 5' HORIZONTAL
1" = 5' VERTICAL

I-24 EASTBOUND
CROSS SECTIONS
STA. 4090+50 TO STA. 4091+50

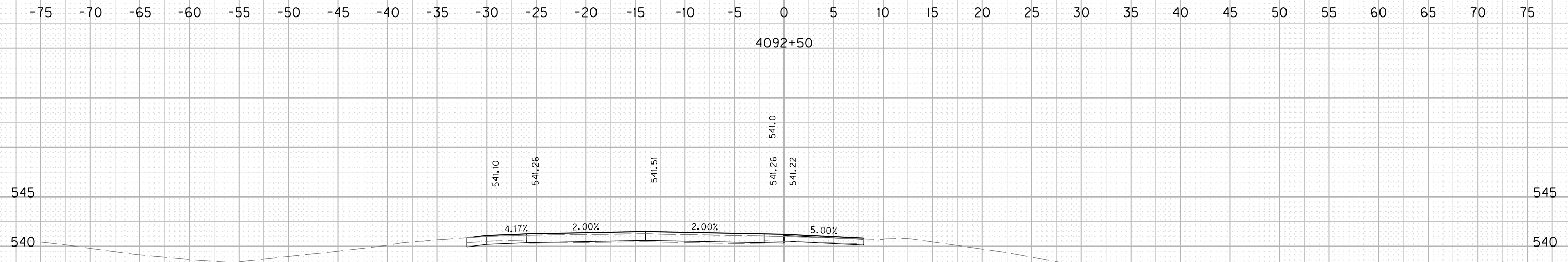
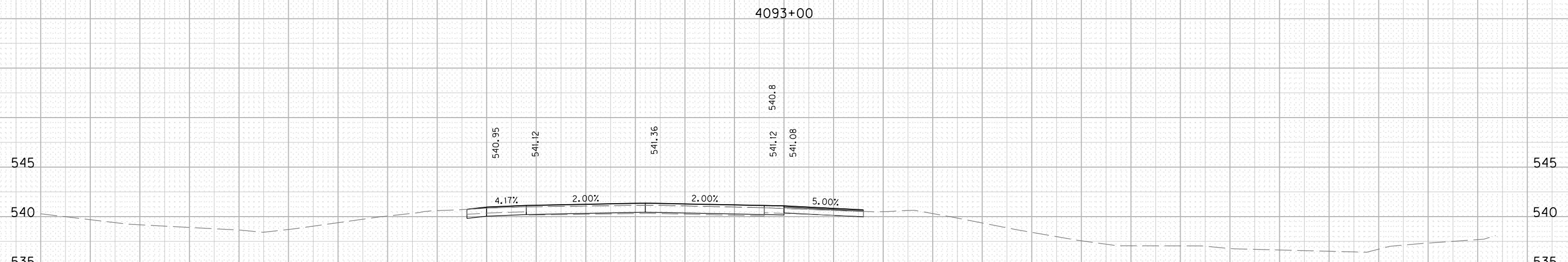
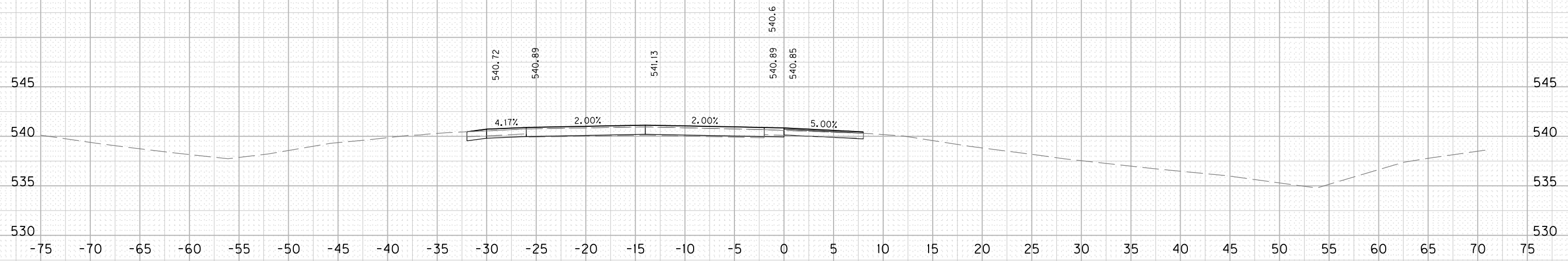
FILE NAME: C:\USERS\GARRISON\DOCUMENTS\CROSS SECTIONS.DGN

USER: garrison
DATE PLOTTED: August 28, 2019

E-SHEET NAME:

Power InRoads v8.11.9.397

ROCK ROAD BED	REFILL	EMB. BENCH	GRAN. EMB.	COM	EMB	ROCK EXC	DT LT	DT RT
---------------	--------	------------	------------	-----	-----	----------	-------	-------



SCALE: 1" = 5' HORIZONTAL
1" = 5' VERTICAL

I-24 EASTBOUND
CROSS SECTIONS
STA. 4092+00 TO STA. 4093+00

FILE NAME: C:\USERS\GARRISON\DOCUMENTS\CROSS SECTIONS.DGN

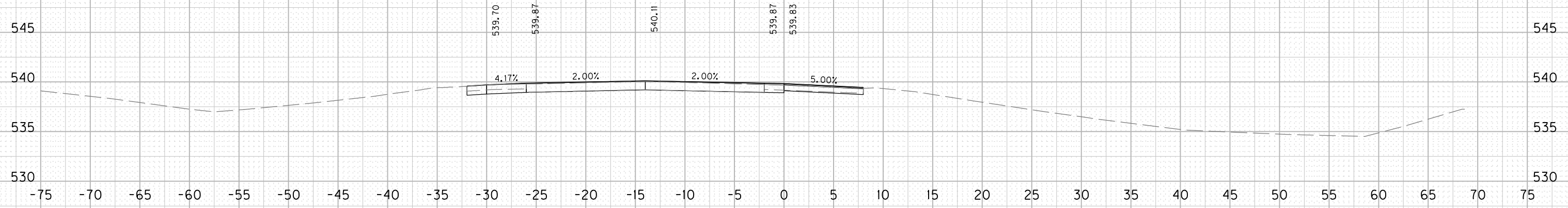
USER: garrison
DATE PLOTTED: August 28, 2019

E-SHEET NAME:

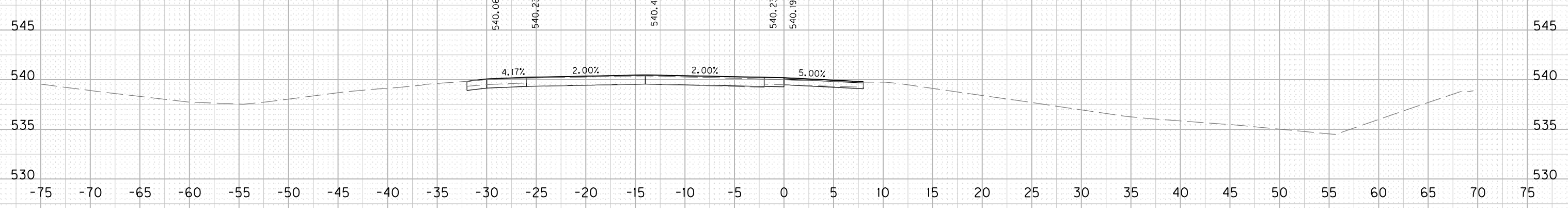
Power InRoads v8.11.9.397

COUNTY OF	ITEM NO.	SHEET NO.
LYON	01-20011.00	X94

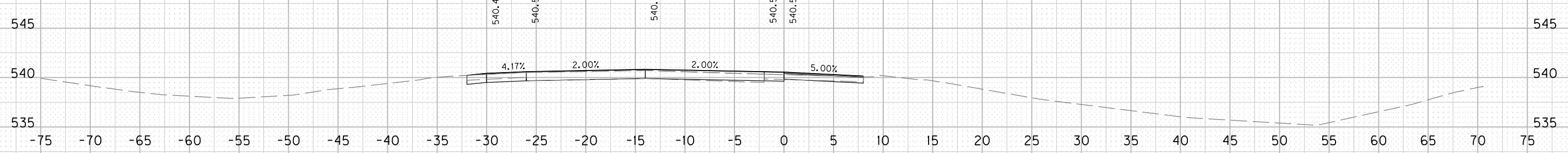
ROCK ROAD BED REFILL EMB. BENCH GRAN. EMB. COM EMB ROCK EXC DT LT DT RT



4094+50



4094+00



4093+50

SCALE: 1" = 5' HORIZONTAL
1" = 5' VERTICAL

I-24 EASTBOUND
CROSS SECTIONS
STA. 4093+50 TO STA. 4094+50

FILE NAME: C:\USERS\GARRISON\DOCUMENTS\CROSS SECTIONS.DGN

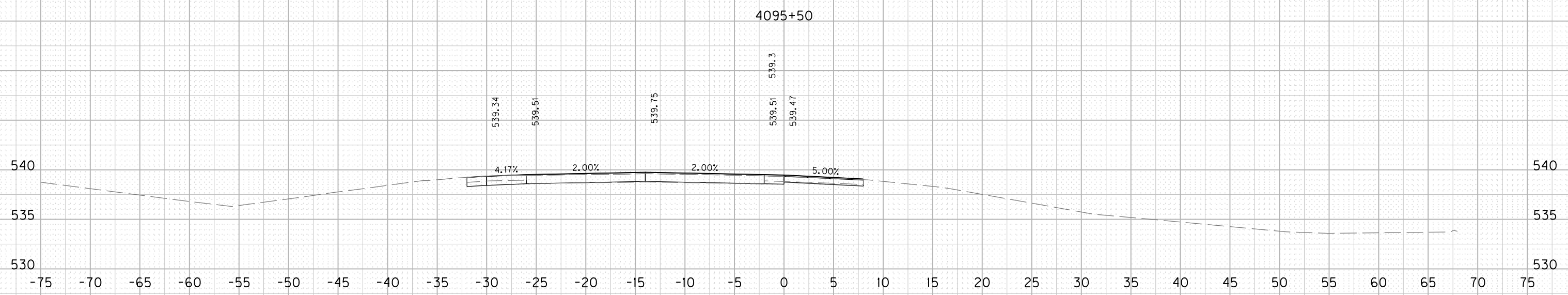
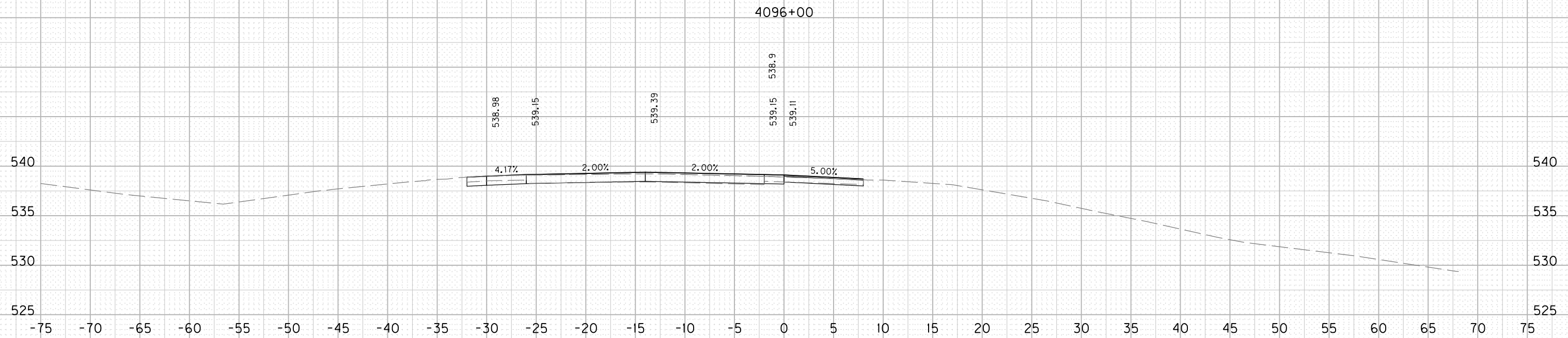
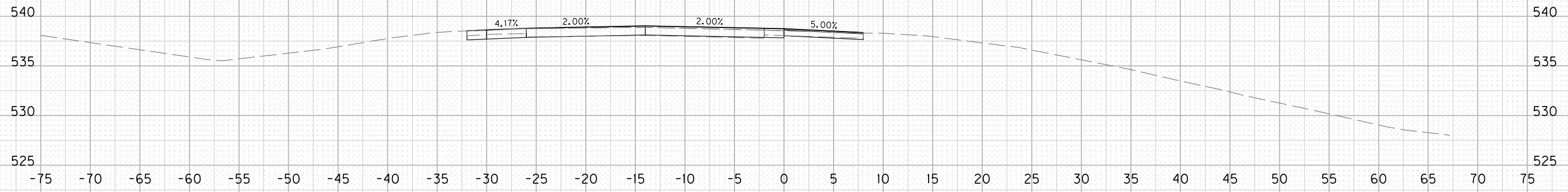
USER: garrison
DATE PLOTTED: August 28, 2019

E-SHEET NAME:

Power InRoads v8.11.9.397

COUNTY OF	ITEM NO.	SHEET NO.
LYON	01-20011.00	X95

ROCK ROAD BED REFILL EMB. BENCH GRAN. EMB. COM EMB ROCK EXC DT LT DT RT



SCALE: 1" = 5' HORIZONTAL
1" = 5' VERTICAL

I-24 EASTBOUND
CROSS SECTIONS
STA. 4095+00 TO STA. 4096+00

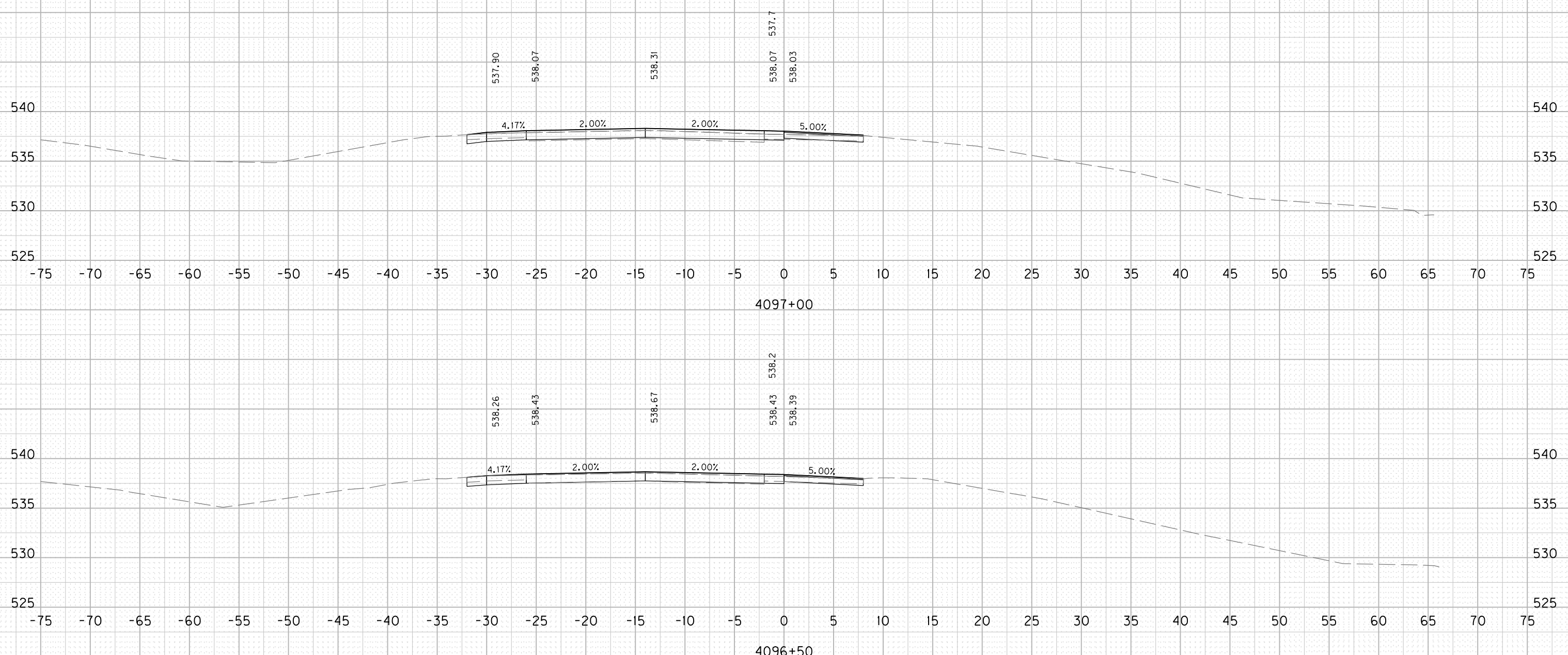
FILE NAME: C:\USERS\GARRISON\DOCUMENTS\CROSS SECTIONS.DGN

USER: garrison
DATE PLOTTED: August 28, 2019

E-SHEET NAME:

Power InRoads v8.11.9.397

ROCK ROAD BED	REFILL	EMB. BENCH	GRAN. EMB.	COM	EMB	ROCK EXC	DT LT	DT RT
---------------	--------	------------	------------	-----	-----	----------	-------	-------



SCALE: 1" = 5' HORIZONTAL
1" = 5' VERTICAL

I-24 EASTBOUND
CROSS SECTIONS
STA. 4096+50 TO STA. 4097+00

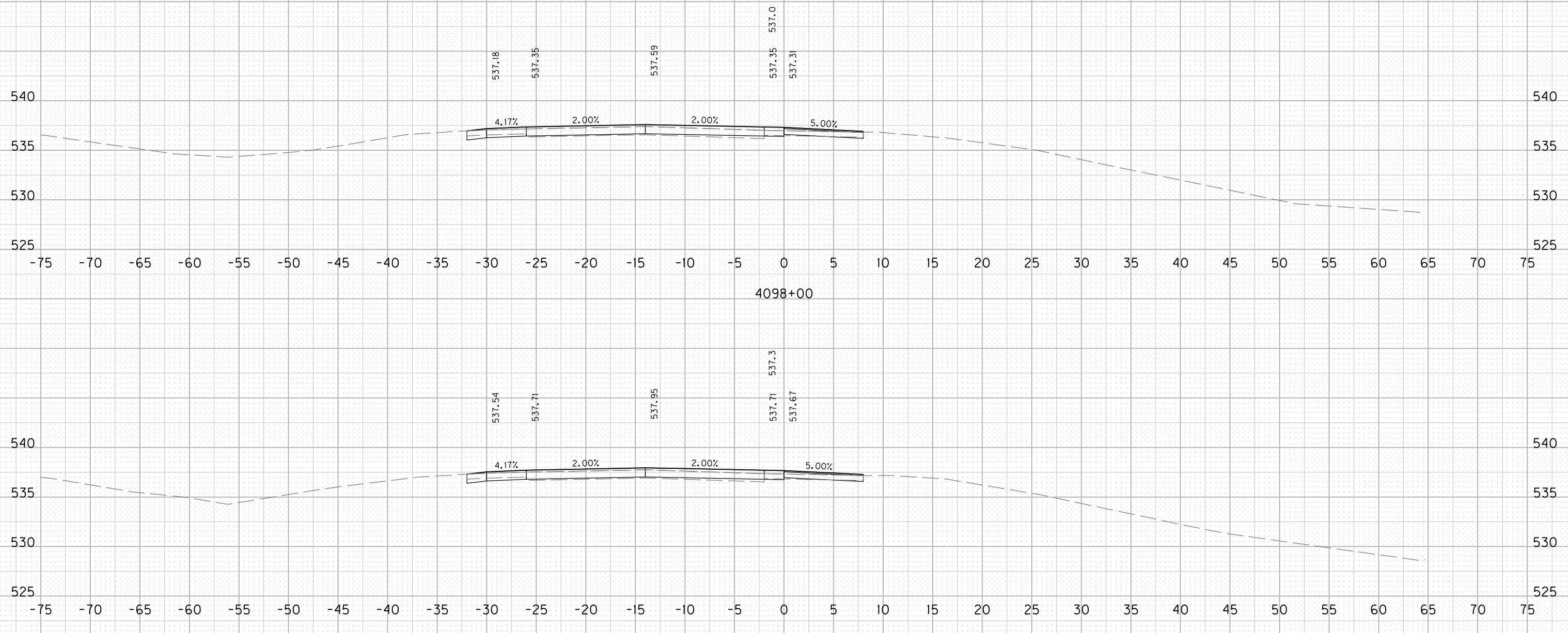
FILE NAME: C:\USERS\GARRISON\DOCUMENTS\CROSS SECTIONS.DGN

USER: garrison
DATE PLOTTED: August 28, 2019

E-SHEET NAME:

Power InRoads v8.11.9.397

ROCK ROAD BED	REFILL	EMB. BENCH	GRAN. EMB.	COM	EMB	ROCK EXC	DT LT	DT RT
---------------	--------	------------	------------	-----	-----	----------	-------	-------



SCALE: 1" = 5' HORIZONTAL
1" = 5' VERTICAL

I-24 EASTBOUND
CROSS SECTIONS
STA. 4097+50 TO STA. 4098+00

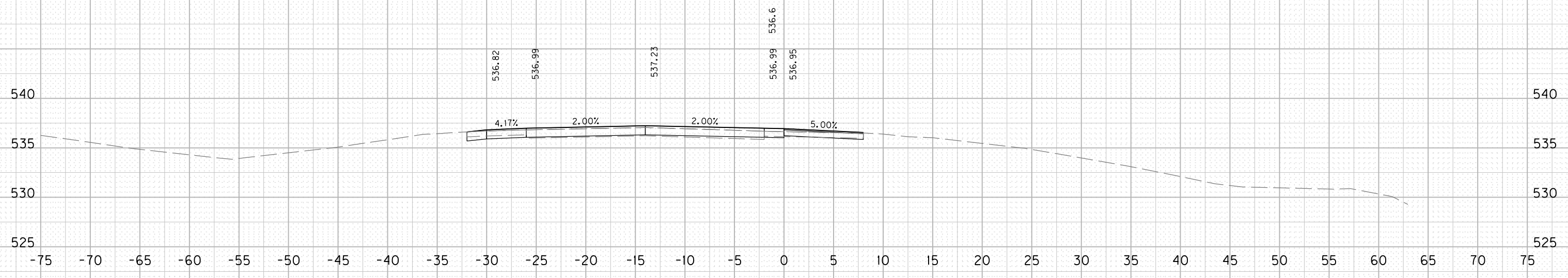
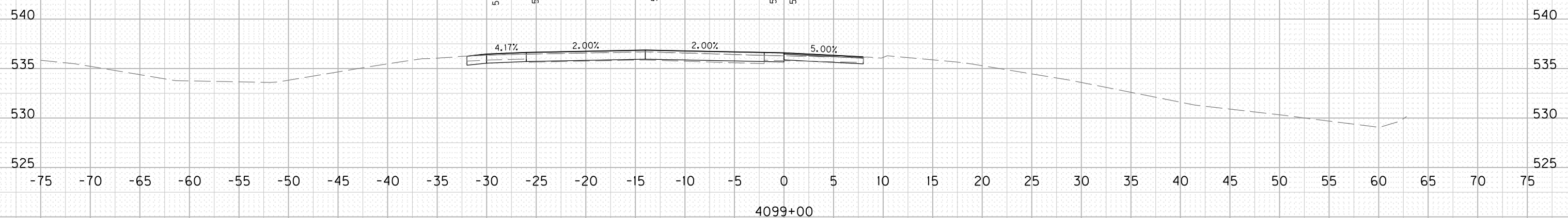
FILE NAME: C:\USERS\GARRISON\DOCUMENTS\CROSS SECTIONS.DGN

USER: garrison
DATE PLOTTED: August 28, 2019

E-SHEET NAME:

Power InRoads v8.11.9.397

ROCK ROAD BED	REFILL	EMB. BENCH	GRAN. EMB.	COM	EMB	ROCK EXC	DT LT	DT RT
---------------	--------	------------	------------	-----	-----	----------	-------	-------



SCALE: 1" = 5' HORIZONTAL
1" = 5' VERTICAL

I-24 EASTBOUND
CROSS SECTIONS
STA. 4098+50 TO STA. 4099+00

FILE NAME: C:\USERS\GARRISON\DOCUMENTS\CROSS SECTIONS.DGN

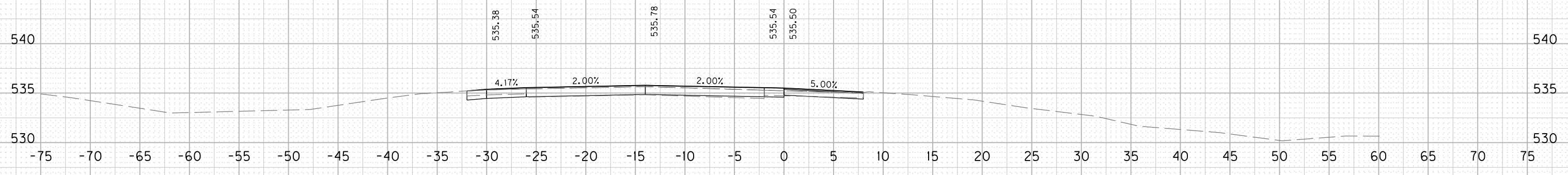
USER: garrison
DATE PLOTTED: August 28, 2019

E-SHEET NAME:

Power InRoads v8.11.9.397

COUNTY OF	ITEM NO.	SHEET NO.
LYON	01-20011.00	X99

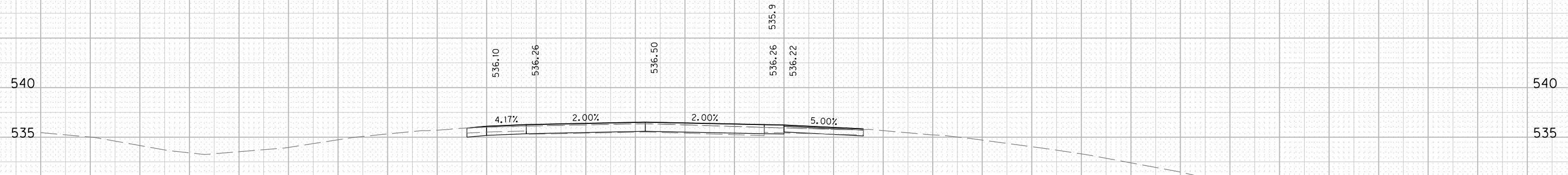
ROCK ROAD BED REFILL EMB. BENCH GRAN. EMB. COM EMB ROCK EXC DT LT DT RT



4100+50



4100+00



4099+50

SCALE: 1" = 5' HORIZONTAL
1" = 5' VERTICAL

I-24 EASTBOUND
CROSS SECTIONS
STA. 4099+50 TO STA. 4100+50

FILE NAME: C:\USERS\GARRISON\DOCUMENTS\CROSS SECTIONS.DGN

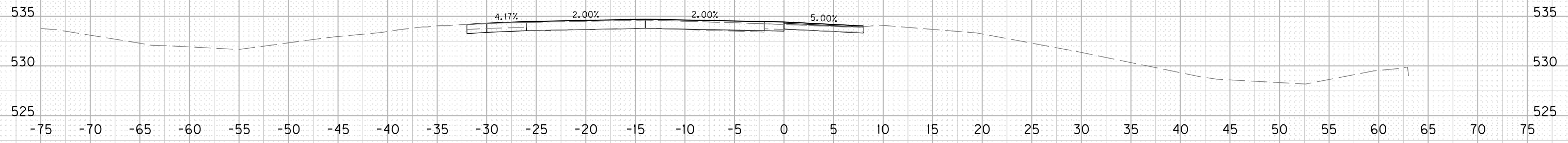
USER: garrison
DATE PLOTTED: August 28, 2019

E-SHEET NAME:

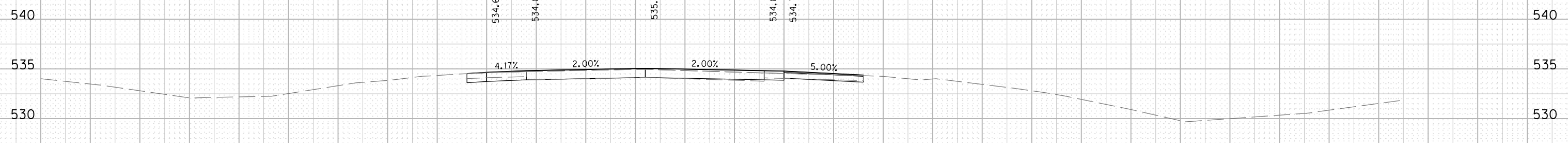
Power InRoads v8.11.9.397

COUNTY OF	ITEM NO.	SHEET NO.
LYON	01-20011.00	X100

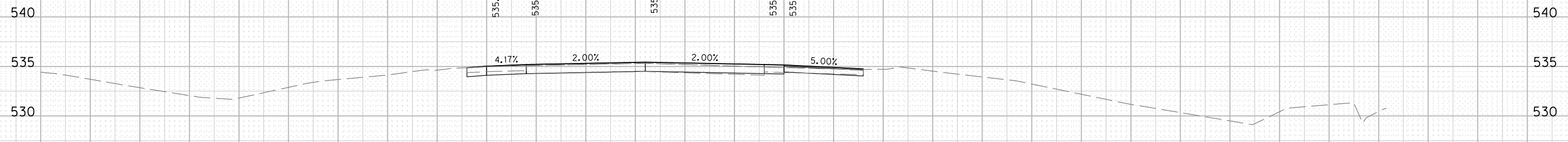
ROCK ROAD BED REFILL EMB. BENCH GRAN. EMB. COM EMB ROCK EXC DT LT DT RT



4102+00



4101+50



4101+00

SCALE: 1" = 5' HORIZONTAL
1" = 5' VERTICAL

I-24 EASTBOUND
CROSS SECTIONS
STA. 4101+00 TO STA. 4102+00

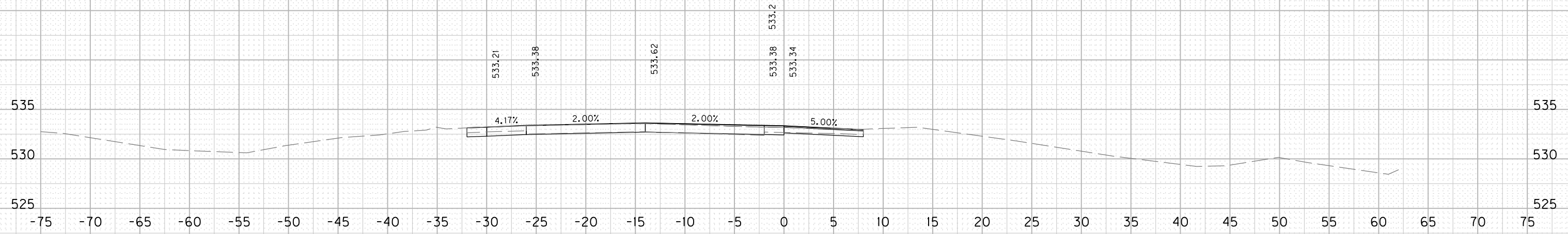
FILE NAME: C:\USERS\GARRISON\DOCUMENTS\CROSS SECTIONS.DGN

USER: garrison
DATE PLOTTED: August 28, 2019

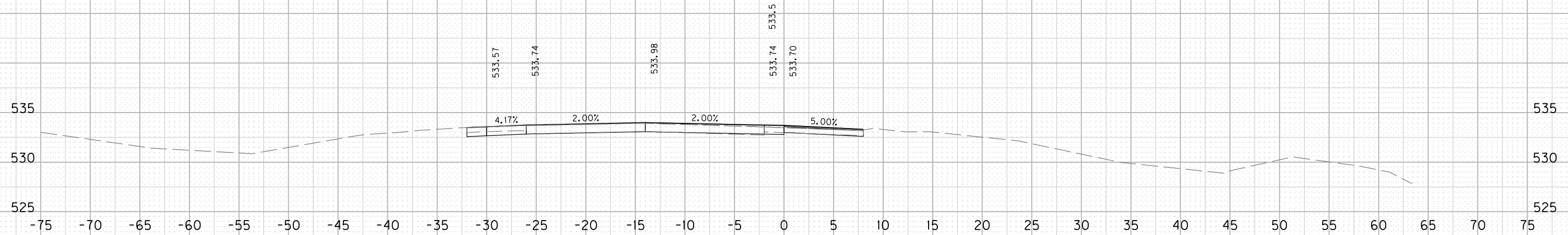
E-SHEET NAME:

Power InRoads v8.11.9.397

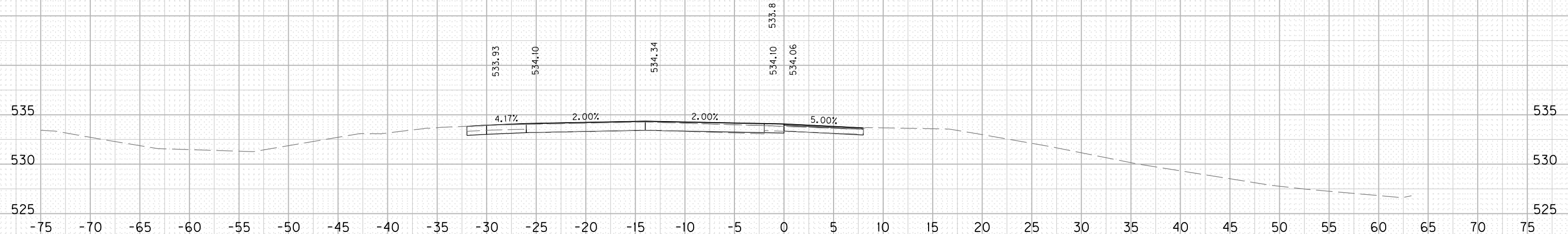
ROCK ROAD BED	REFILL	EMB. BENCH	GRAN. EMB.	COM	EMB	ROCK EXC	DT LT	DT RT
---------------	--------	------------	------------	-----	-----	----------	-------	-------



4103+50



4103+00



4102+50

SCALE: 1" = 5' HORIZONTAL
1" = 5' VERTICAL

I-24 EASTBOUND
CROSS SECTIONS
STA. 4102+50 TO STA. 4103+50

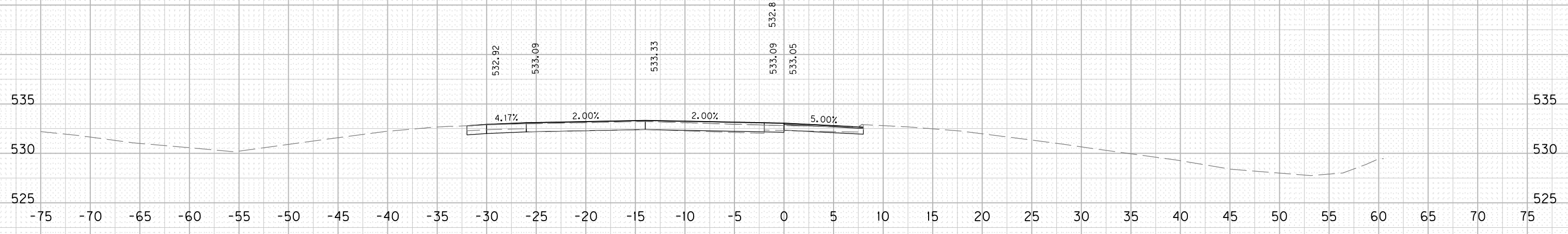
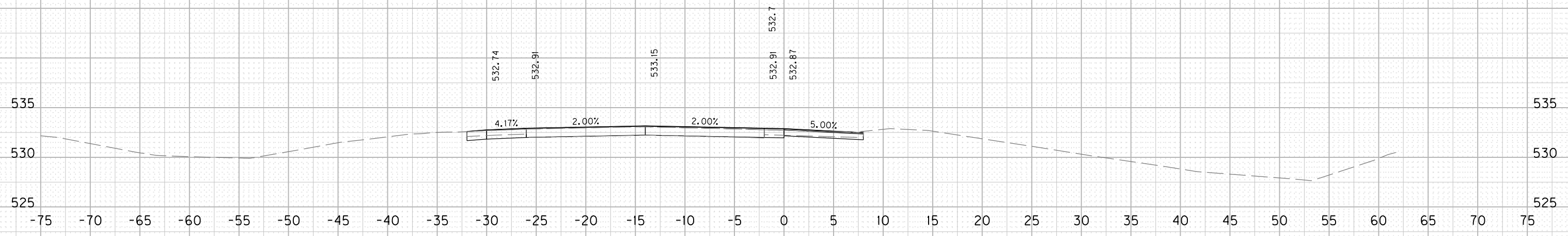
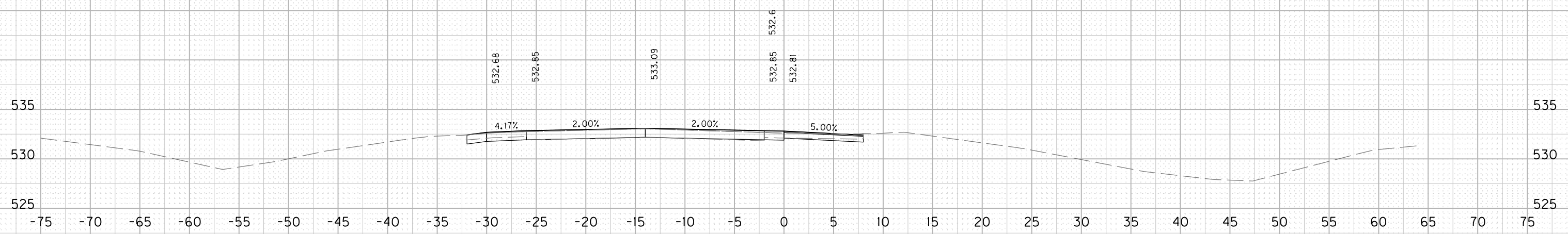
FILE NAME: C:\USERS\GARRISON\DOCUMENTS\CROSS SECTIONS.DGN

USER: garrison
DATE PLOTTED: August 28, 2019

E-SHEET NAME:

Power InRoads v8.11.9.397

ROCK ROAD BED	REFILL	EMB. BENCH	GRAN. EMB.	COM	EMB	ROCK EXC	DT LT	DT RT
---------------	--------	------------	------------	-----	-----	----------	-------	-------



SCALE: 1" = 5' HORIZONTAL
1" = 5' VERTICAL

I-24 EASTBOUND
CROSS SECTIONS
STA. 4104+00 TO STA. 4105+00

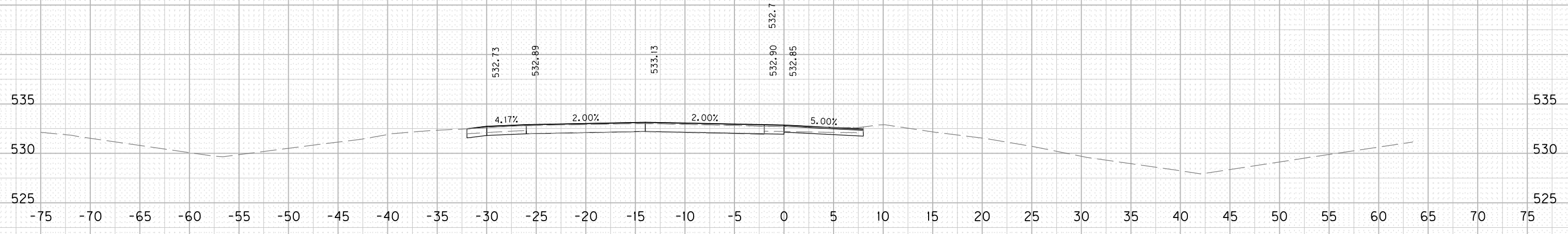
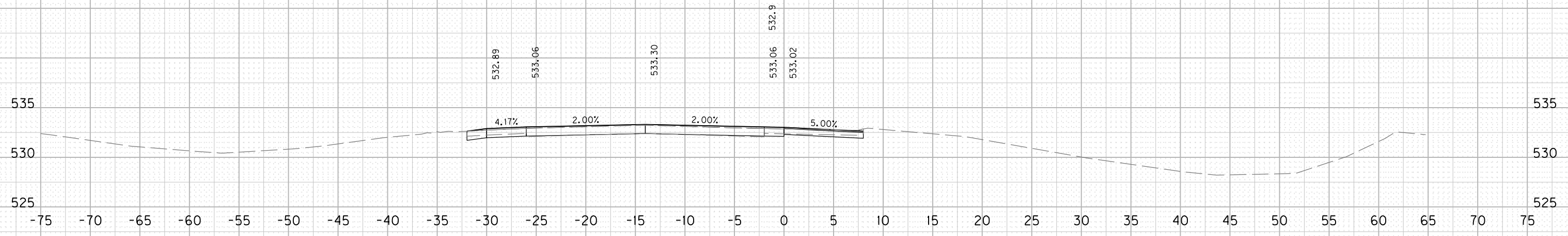
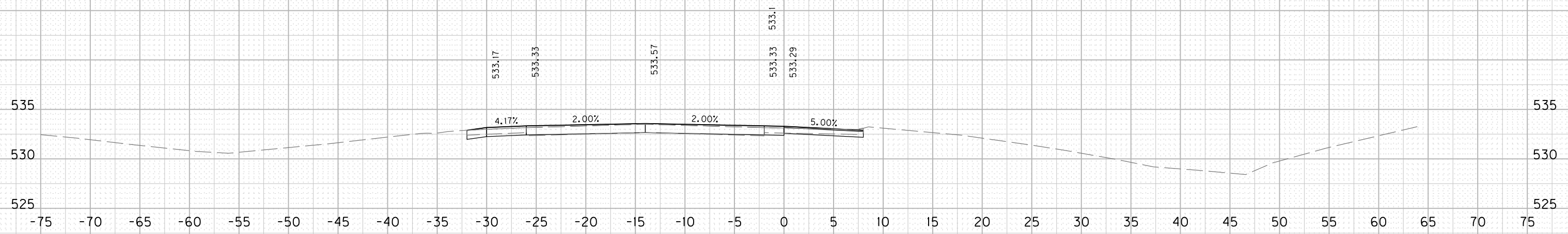
FILE NAME: C:\USERS\GARRISON\DOCUMENTS\CROSS SECTIONS.DGN

USER: garrison
DATE PLOTTED: August 28, 2019

E-SHEET NAME:

Power InRoads v8.11.9.397

ROCK ROAD BED	REFILL	EMB. BENCH	GRAN. EMB.	COM	EMB	ROCK EXC	DT LT	DT RT
---------------	--------	------------	------------	-----	-----	----------	-------	-------



SCALE: 1" = 5' HORIZONTAL
1" = 5' VERTICAL

I-24 EASTBOUND
CROSS SECTIONS
STA. 4105+50 TO STA. 4106+50

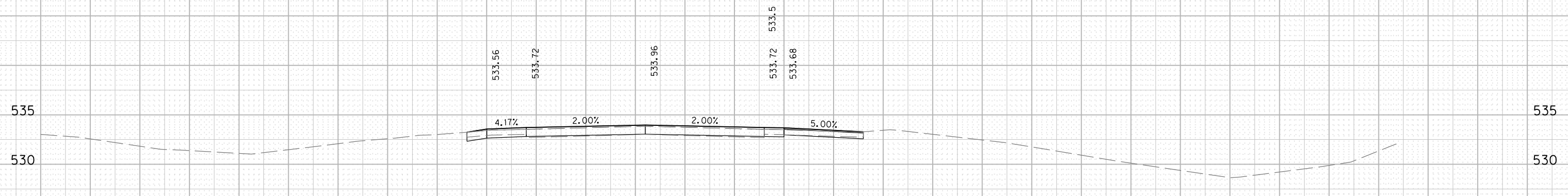
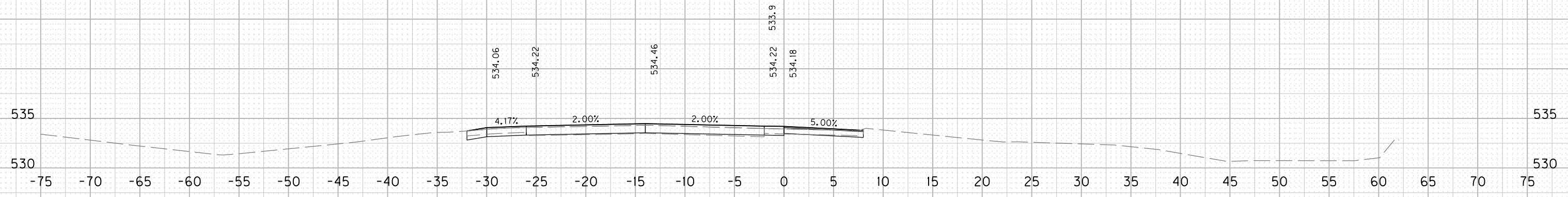
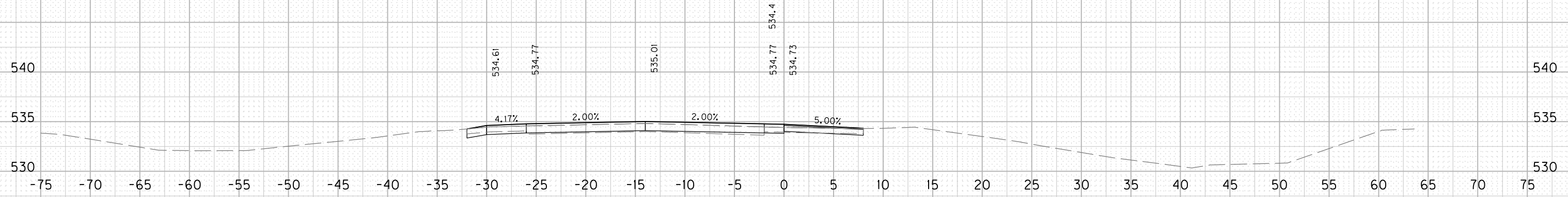
FILE NAME: C:\USERS\GARRISON\DOCUMENTS\CROSS SECTIONS.DGN

USER: garrison
DATE PLOTTED: August 28, 2019

E-SHEET NAME:

Power InRoads v8.11.9.397

ROCK ROAD BED	REFILL	EMB. BENCH	GRAN. EMB.	COM	EMB	ROCK EXC	DT LT	DT RT
---------------	--------	------------	------------	-----	-----	----------	-------	-------



SCALE: 1" = 5' HORIZONTAL
1" = 5' VERTICAL

I-24 EASTBOUND
CROSS SECTIONS
STA. 4107+00 TO STA. 4108+00

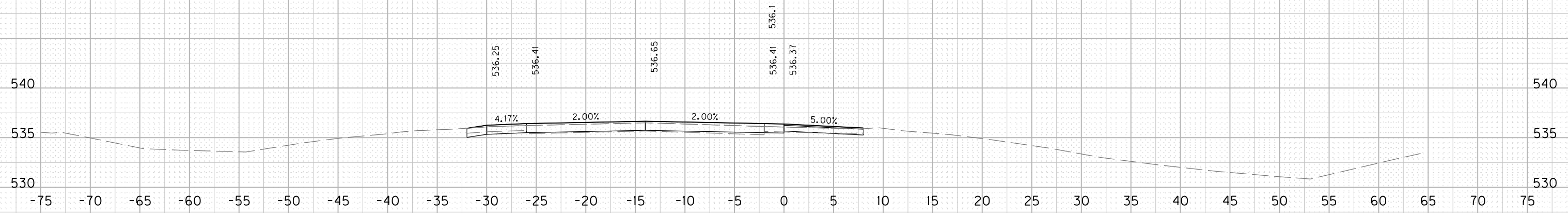
FILE NAME: C:\USERS\GARRISON\DOCUMENTS\CROSS SECTIONS.DGN

USER: garrison
DATE PLOTTED: August 28, 2019

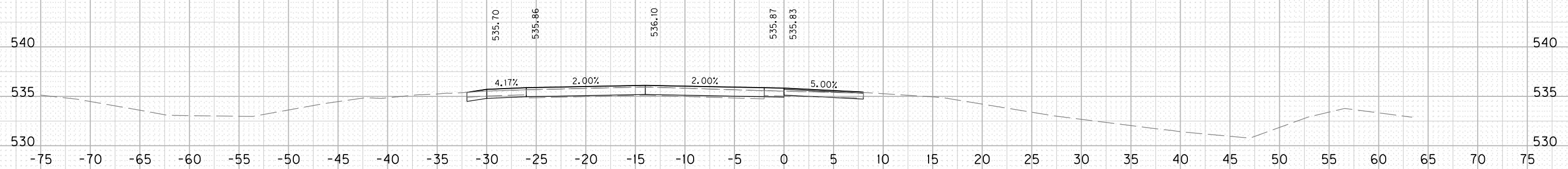
E-SHEET NAME:

Power InRoads v8.11.9.397

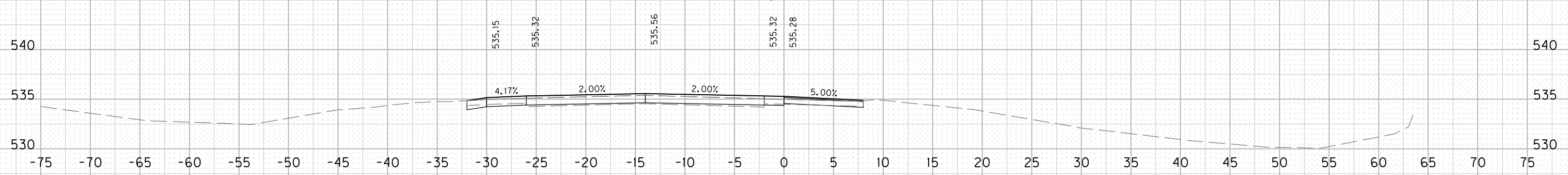
ROCK ROAD BED	REFILL	EMB. BENCH	GRAN. EMB.	COM	EMB	ROCK EXC	DT LT	DT RT
---------------	--------	------------	------------	-----	-----	----------	-------	-------



4109+50



4109+00



4108+50

SCALE: 1" = 5' HORIZONTAL
1" = 5' VERTICAL

I-24 EASTBOUND
CROSS SECTIONS
STA. 4108+50 TO STA. 4109+50

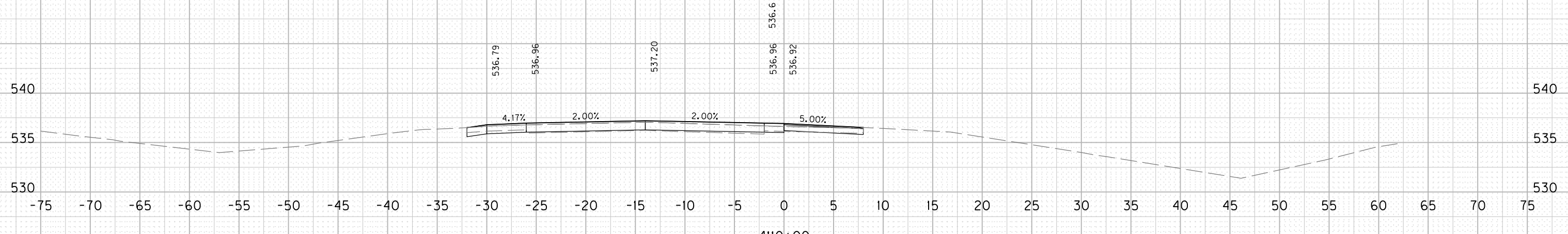
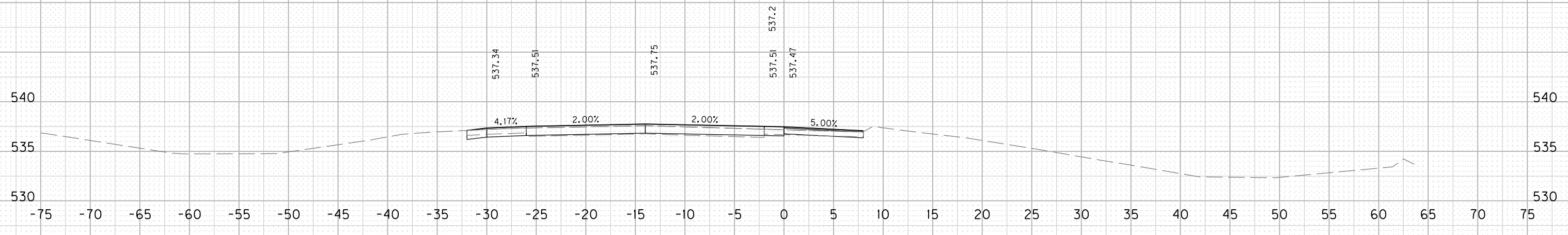
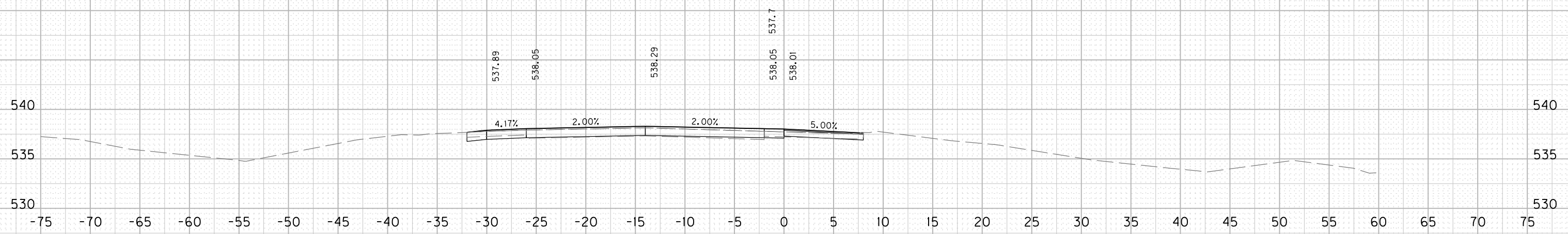
FILE NAME: C:\USERS\GARRISON\DOCUMENTS\CROSS SECTIONS.DGN

USER: garrison
DATE PLOTTED: August 28, 2019

E-SHEET NAME:

Power InRoads v8.11.9.397

ROCK ROAD BED	REFILL	EMB. BENCH	GRAN. EMB.	COM	EMB	ROCK EXC	DT LT	DT RT
---------------	--------	------------	------------	-----	-----	----------	-------	-------



SCALE: 1" = 5' HORIZONTAL
1" = 5' VERTICAL

I-24 EASTBOUND
CROSS SECTIONS
STA. 4110+00 TO STA. 4111+00

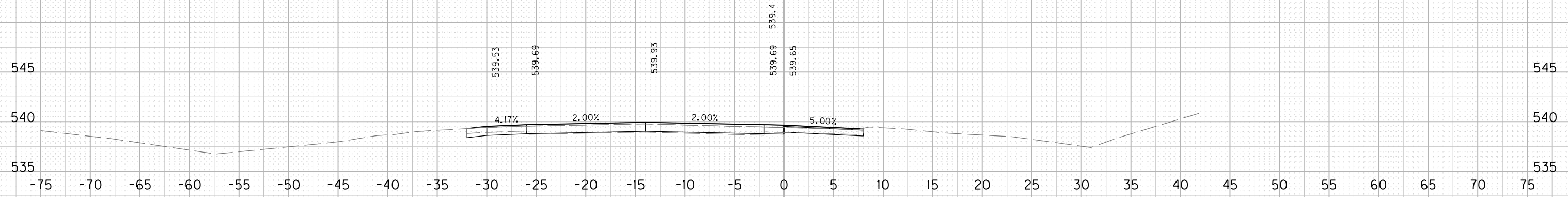
FILE NAME: C:\USERS\GARRISON\DOCUMENTS\CROSS SECTIONS.DGN

USER: garrison
DATE PLOTTED: August 28, 2019

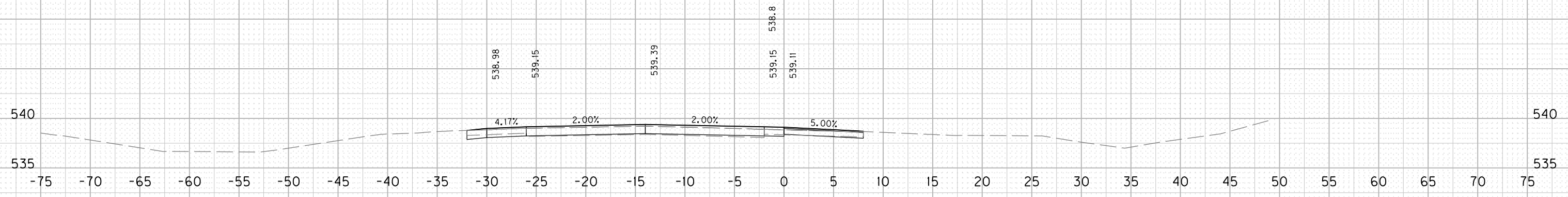
E-SHEET NAME:

Power InRoads v8.11.9.397

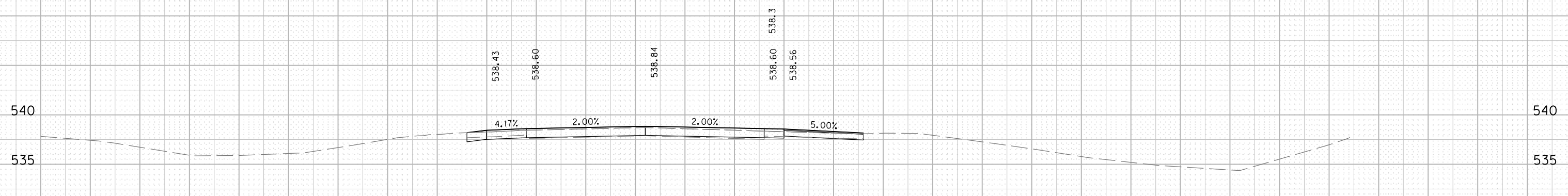
ROCK ROAD BED	REFILL	EMB. BENCH	GRAN. EMB.	COM	EMB	ROCK EXC	DT LT	DT RT
---------------	--------	------------	------------	-----	-----	----------	-------	-------



4112+50



4112+00



4111+50

SCALE: 1" = 5' HORIZONTAL
1" = 5' VERTICAL

I-24 EASTBOUND
CROSS SECTIONS
STA. 4111+50 TO STA. 4112+50

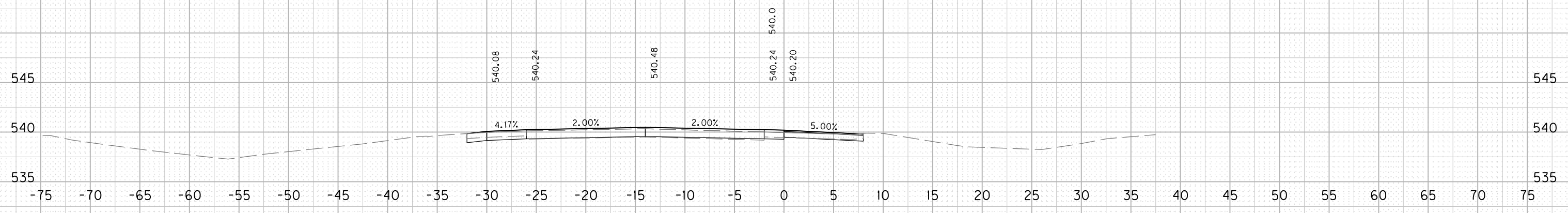
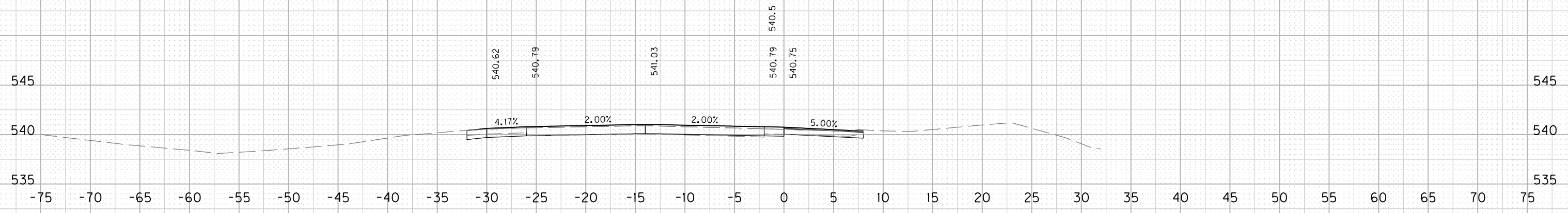
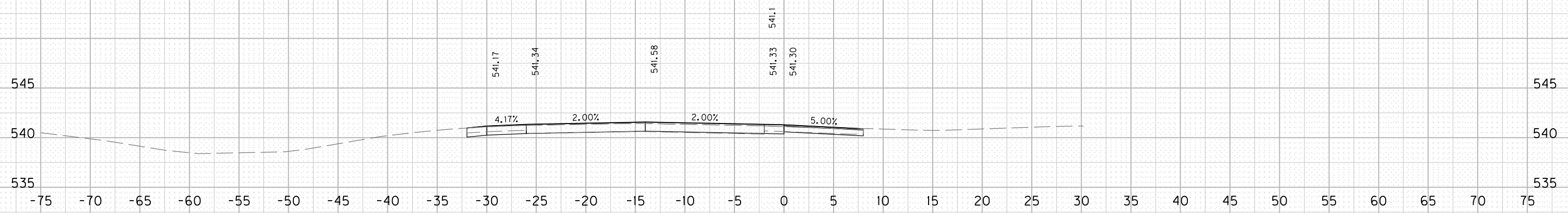
FILE NAME: C:\USERS\GARRISON\DOCUMENTS\CROSS SECTIONS.DGN

USER: garrison
DATE PLOTTED: August 28, 2019

E-SHEET NAME:

Power InRoads v8.11.9.397

ROCK ROAD BED	REFILL	EMB. BENCH	GRAN. EMB.	COM	EMB	ROCK EXC	DT LT	DT RT
---------------	--------	------------	------------	-----	-----	----------	-------	-------



SCALE: 1" = 5' HORIZONTAL
1" = 5' VERTICAL

I-24 EASTBOUND
CROSS SECTIONS
STA. 4113+00 TO STA. 4114+00

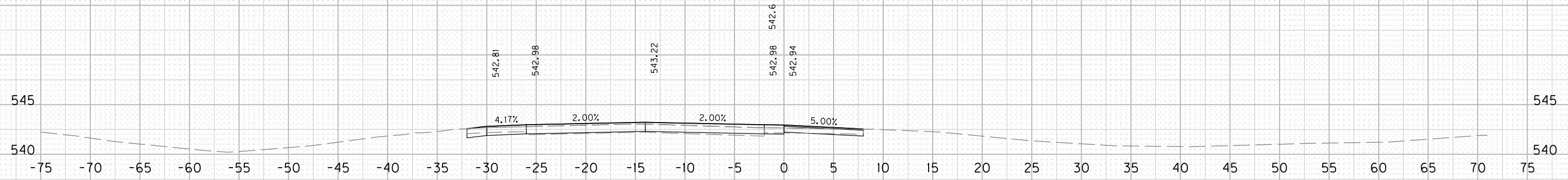
FILE NAME: C:\USERS\GARRISON\DOCUMENTS\CROSS SECTIONS.DGN

USER: garrison
DATE PLOTTED: August 28, 2019

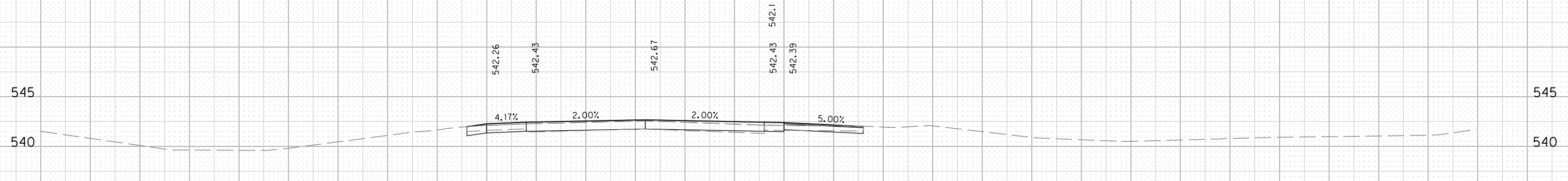
E-SHEET NAME:

Power InRoads v8.11.9.397

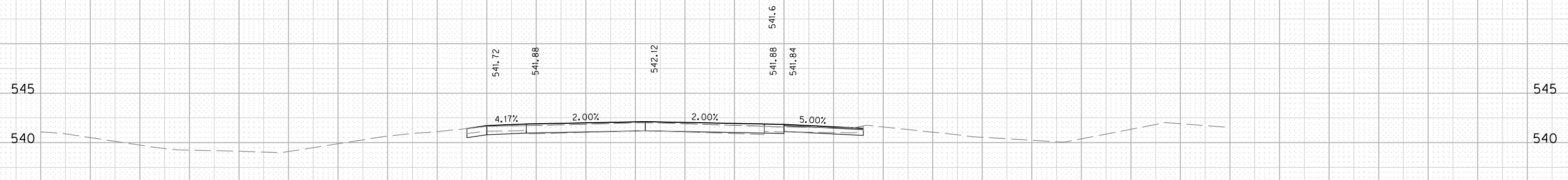
ROCK ROAD BED	REFILL	EMB. BENCH	GRAN. EMB.	COM	EMB	ROCK EXC	DT LT	DT RT
---------------	--------	------------	------------	-----	-----	----------	-------	-------



4115+50



4115+00



4114+50

SCALE: 1" = 5' HORIZONTAL
1" = 5' VERTICAL

I-24 EASTBOUND
CROSS SECTIONS
STA. 4114+50 TO STA. 4115+50

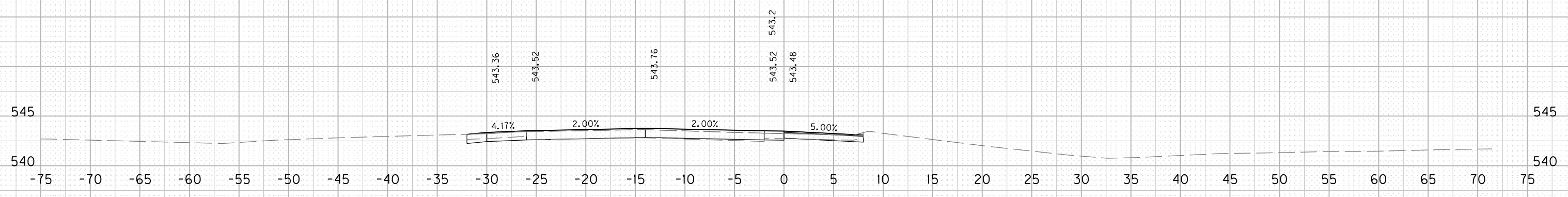
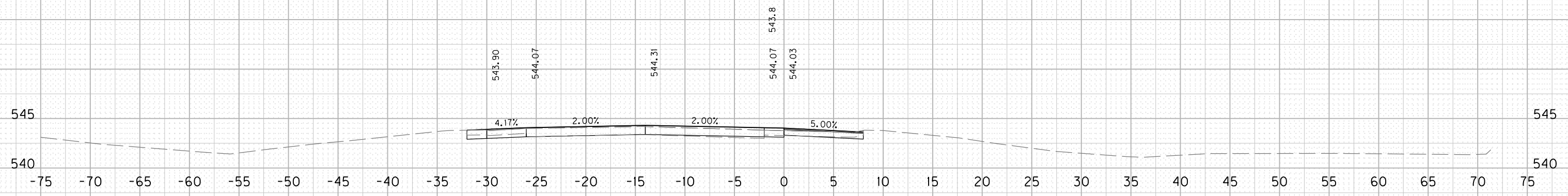
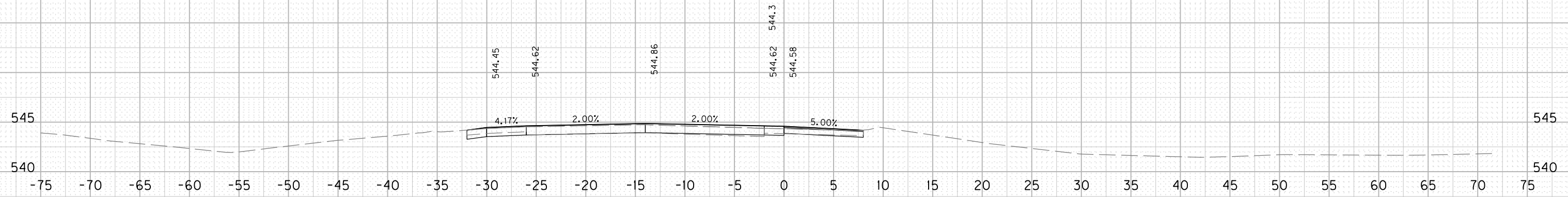
FILE NAME: C:\USERS\GARRISON\DOCUMENTS\CROSS SECTIONS.DGN

USER: garrison
DATE PLOTTED: August 28, 2019

E-SHEET NAME:

Power InRoads v8.11.9.397

ROCK ROAD BED	REFILL	EMB. BENCH	GRAN. EMB.	COM	EMB	ROCK EXC	DT LT	DT RT
---------------	--------	------------	------------	-----	-----	----------	-------	-------



SCALE: 1" = 5' HORIZONTAL
1" = 5' VERTICAL

I-24 EASTBOUND
CROSS SECTIONS
STA. 4116+00 TO STA. 4117+00

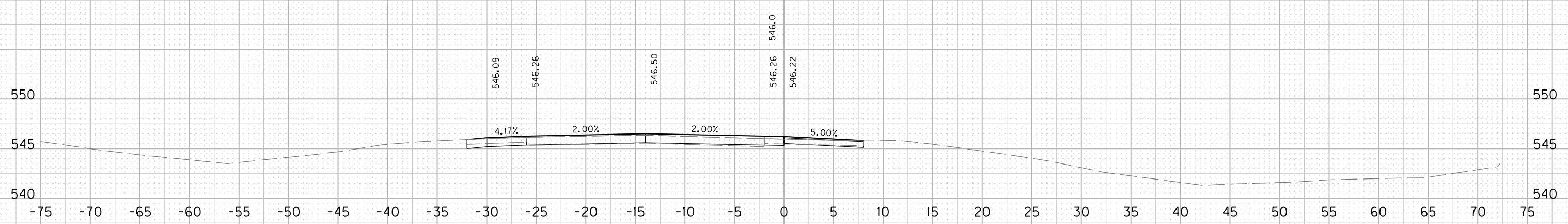
FILE NAME: C:\USERS\GARRISON\DOCUMENTS\CROSS SECTIONS.DGN

USER: garrison
DATE PLOTTED: August 28, 2019

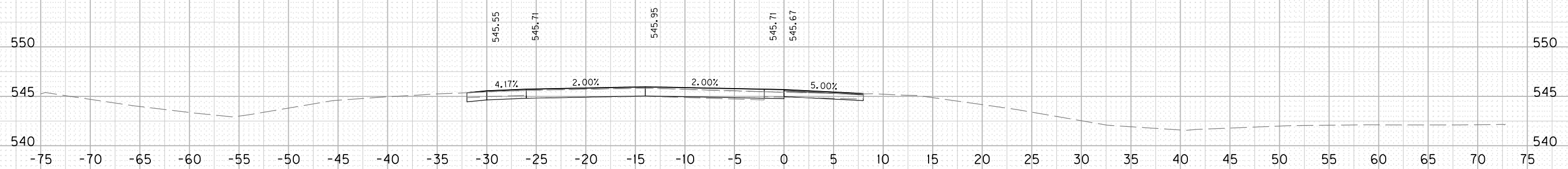
E-SHEET NAME:

Power InRoads v8.11.9.337

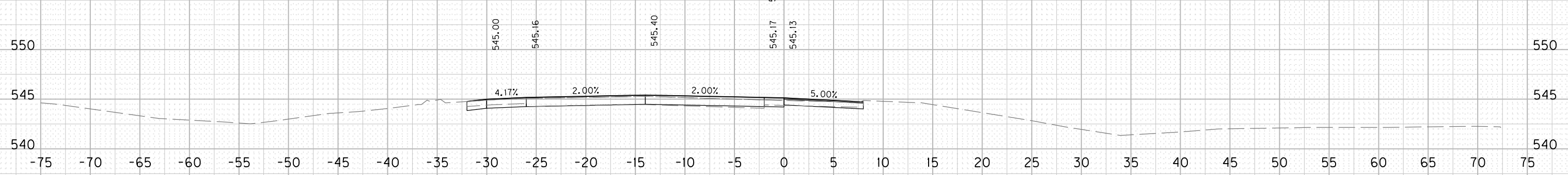
ROCK ROAD BED	REFILL	EMB. BENCH	GRAN. EMB.	COM	EMB	ROCK EXC	DT LT	DT RT
---------------	--------	------------	------------	-----	-----	----------	-------	-------



4118+50



4118+00



4117+50

SCALE: 1" = 5' HORIZONTAL
1" = 5' VERTICAL

I-24 EASTBOUND
CROSS SECTIONS
STA. 4117+50 TO STA. 4118+50

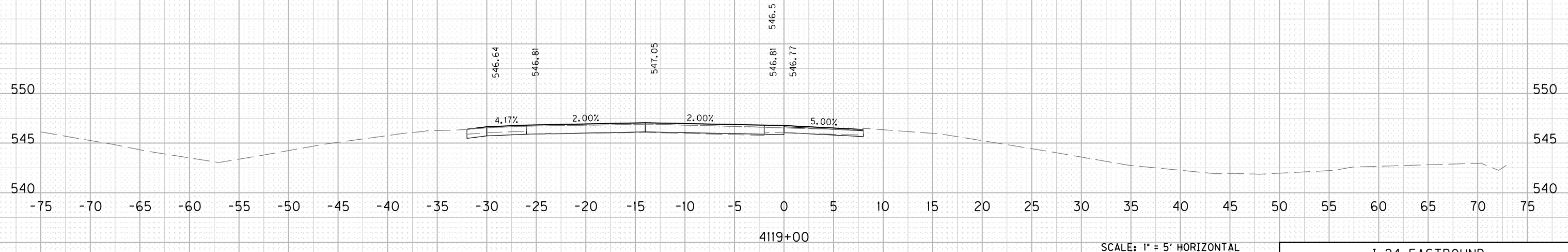
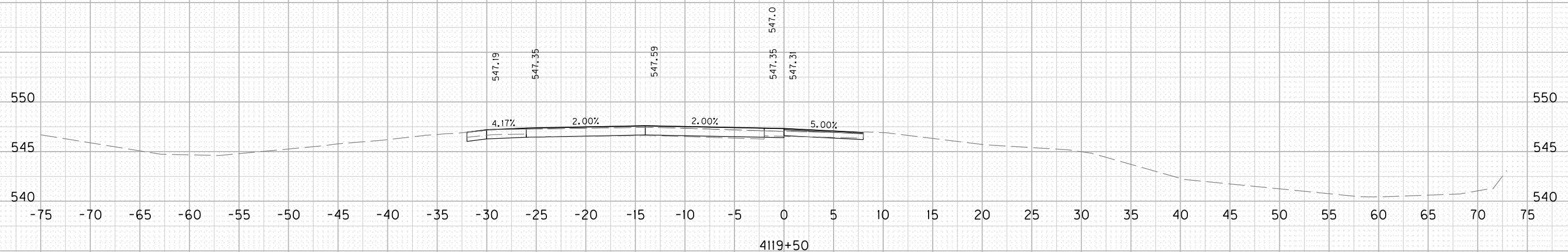
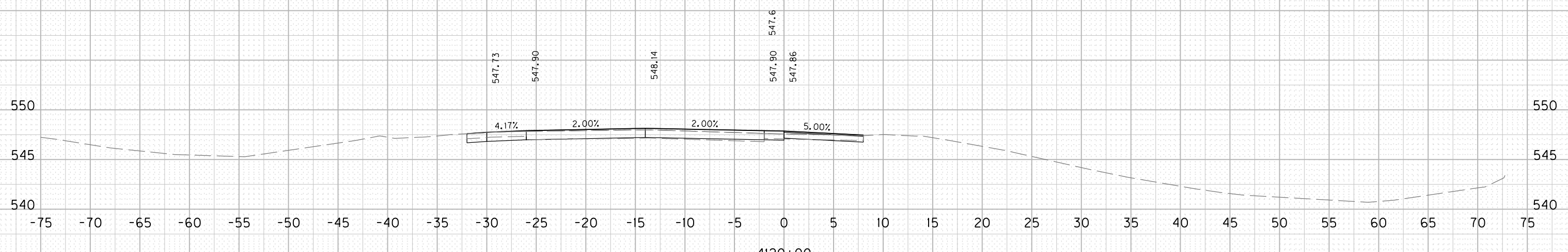
FILE NAME: C:\USERS\GARRISON\DOCUMENTS\CROSS SECTIONS.DGN

USER: garrison
DATE PLOTTED: August 28, 2019

E-SHEET NAME:

Power InRoads v8.11.9.397

ROCK ROAD BED	REFILL	EMB. BENCH	GRAN. EMB.	COM	EMB	ROCK EXC	DT LT	DT RT
---------------	--------	------------	------------	-----	-----	----------	-------	-------



SCALE: 1" = 5' HORIZONTAL
1" = 5' VERTICAL

I-24 EASTBOUND
CROSS SECTIONS
STA. 4119+00 TO STA. 4120+00

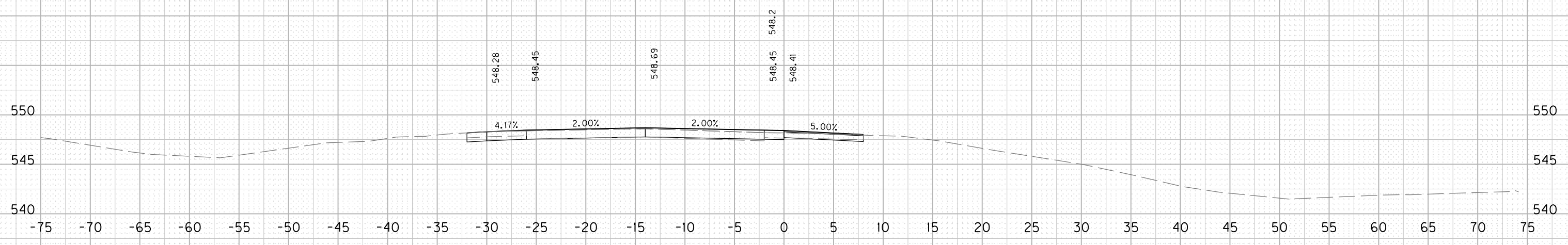
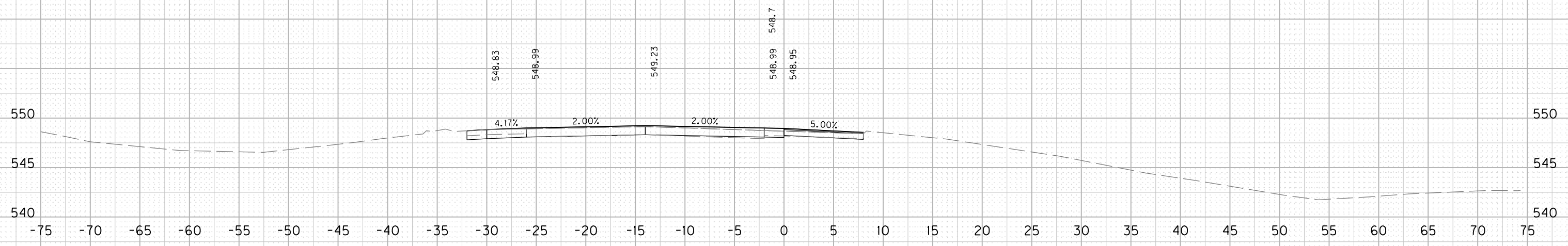
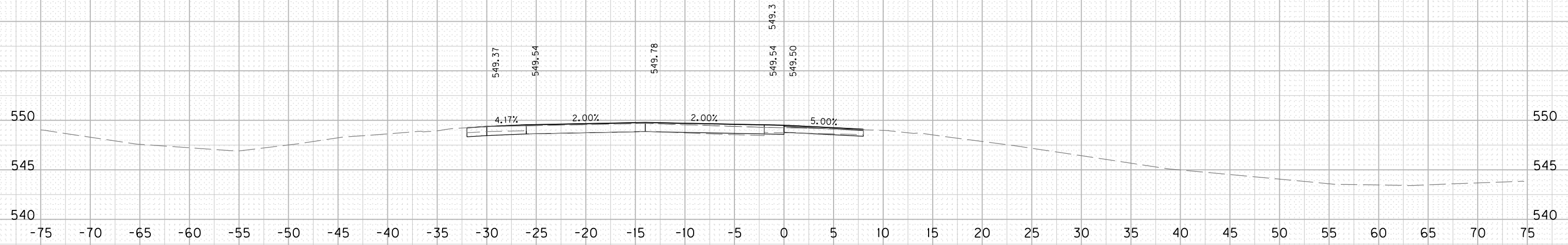
FILE NAME: C:\USERS\GARRISON\DOCUMENTS\CROSS SECTIONS.DGN

USER: garrison
DATE PLOTTED: August 28, 2019

E-SHEET NAME:

Power InRoads v8.11.9.397

ROCK ROAD BED	REFILL	EMB. BENCH	GRAN. EMB.	COM	EMB	ROCK EXC	DT LT	DT RT
---------------	--------	------------	------------	-----	-----	----------	-------	-------



SCALE: 1" = 5' HORIZONTAL
1" = 5' VERTICAL

I-24 EASTBOUND
CROSS SECTIONS
STA. 4120+50 TO STA. 4121+50

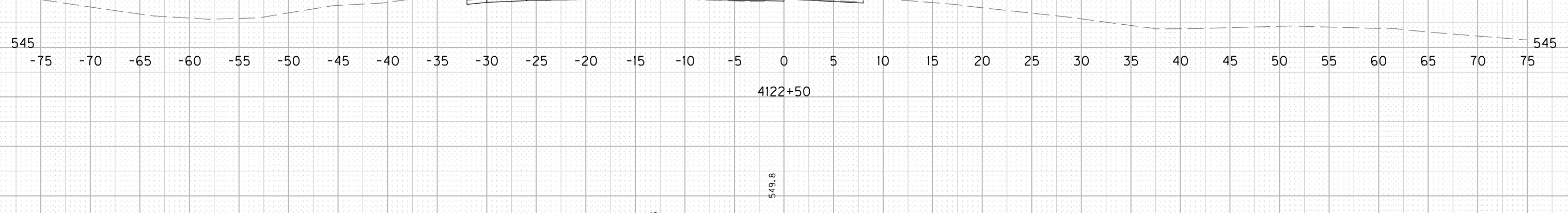
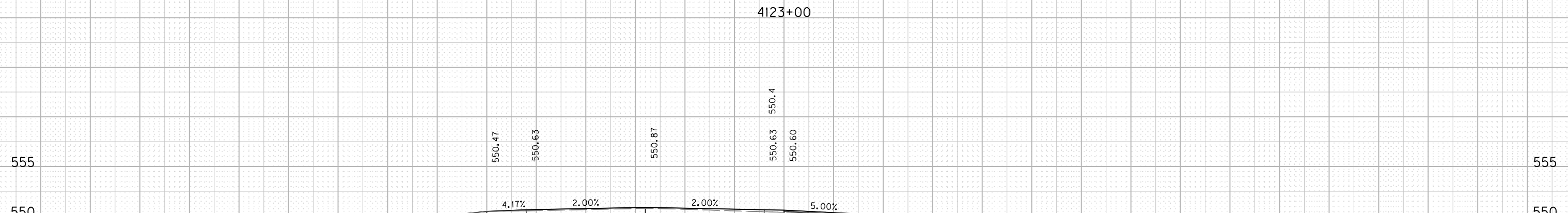
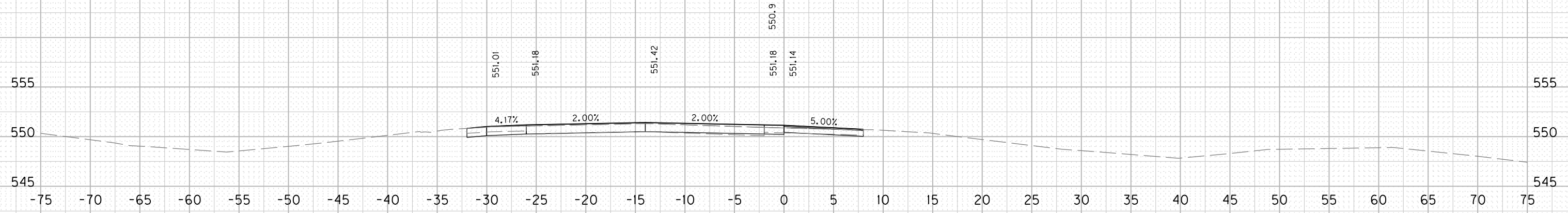
FILE NAME: C:\USERS\GARRISON\DOCUMENTS\CROSS SECTIONS.DGN

USER: garrison
DATE PLOTTED: August 28, 2019

E-SHEET NAME:

Power InRoads v8.11.9.397

ROCK ROAD BED	REFILL	EMB. BENCH	GRAN. EMB.	COM	EMB	ROCK EXC	DT LT	DT RT
---------------	--------	------------	------------	-----	-----	----------	-------	-------

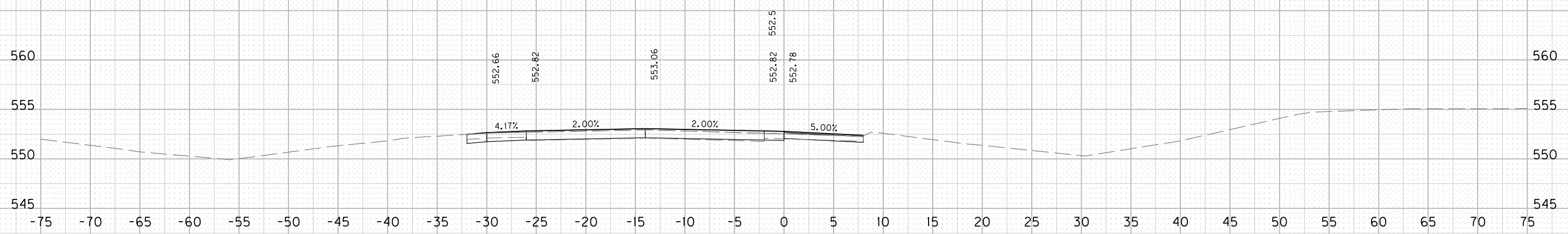


SCALE: 1" = 5' HORIZONTAL
1" = 5' VERTICAL

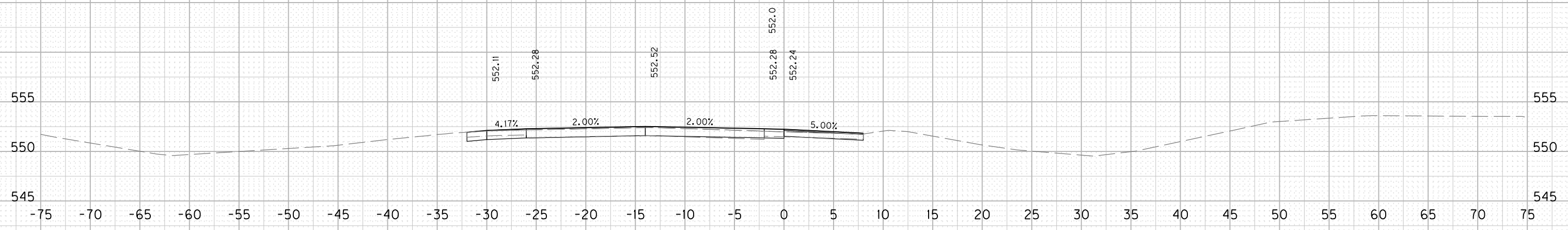
I-24 EASTBOUND
CROSS SECTIONS
STA. 4122+00 TO STA. 4123+00

Power InRoads v8.11.9.397 E-SHEET NAME: USER: garr1sonbj DATE PLOTTED: August 28, 2019 FILE NAME: C:\USERS\GARRISON\DOCUMENTS\CROSS SECTIONS.DGN

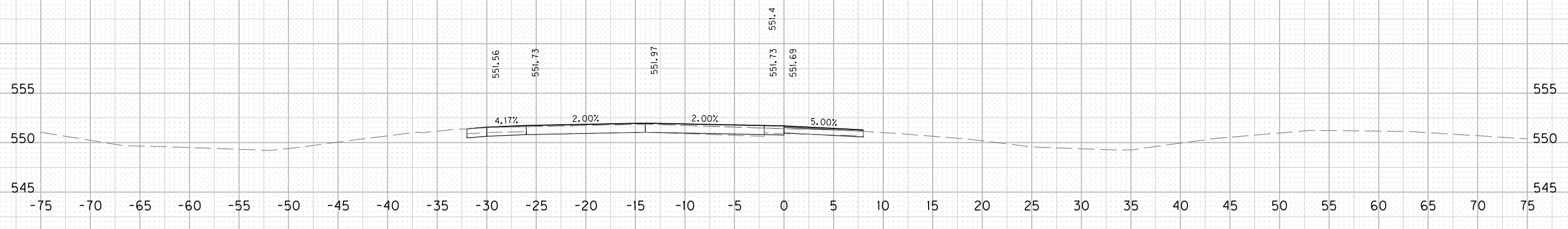
ROCK ROAD BED	REFILL	EMB. BENCH	GRAN. EMB.	COM	EMB	ROCK EXC	DT LT	DT RT
---------------	--------	------------	------------	-----	-----	----------	-------	-------



4124+50



4124+00



4123+50

SCALE: 1" = 5' HORIZONTAL
1" = 5' VERTICAL

I-24 EASTBOUND
CROSS SECTIONS
STA. 4123+50 TO STA. 4124+50

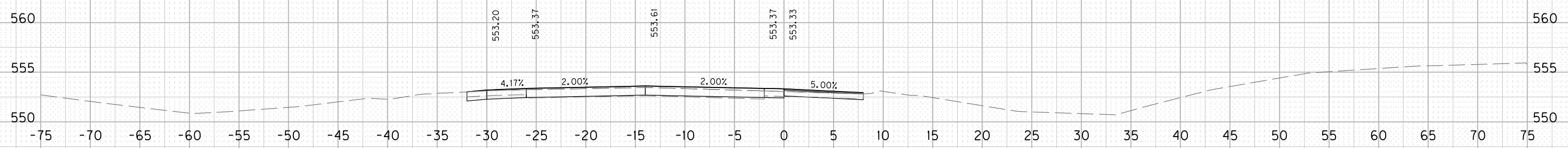
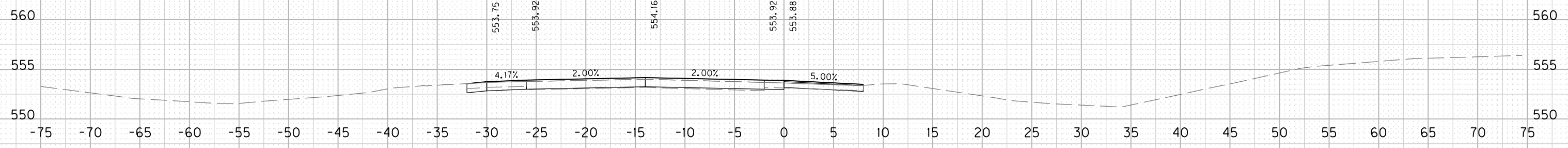
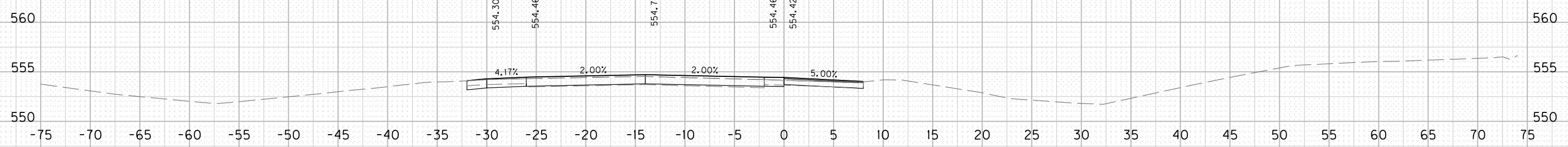
FILE NAME: C:\USERS\GARRISON\DOCUMENTS\CROSS SECTIONS.DGN

USER: garrison
DATE PLOTTED: August 28, 2019

E-SHEET NAME:

Power InRoads v8.11.9.397

ROCK ROAD BED	REFILL	EMB. BENCH	GRAN. EMB.	COM	EMB	ROCK EXC	DT LT	DT RT
---------------	--------	------------	------------	-----	-----	----------	-------	-------



SCALE: 1" = 5' HORIZONTAL
1" = 5' VERTICAL

I-24 EASTBOUND
CROSS SECTIONS
STA. 4125+00 TO STA. 4126+00

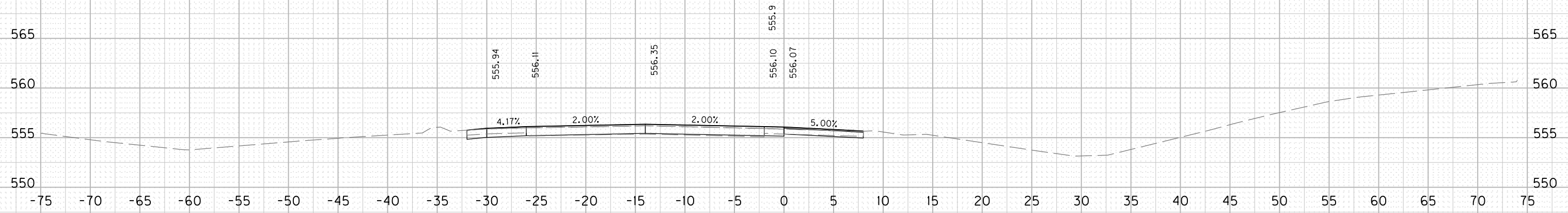
FILE NAME: C:\USERS\GARRISON\DOCUMENTS\CROSS SECTIONS.DGN

USER: garrison
DATE PLOTTED: August 28, 2019

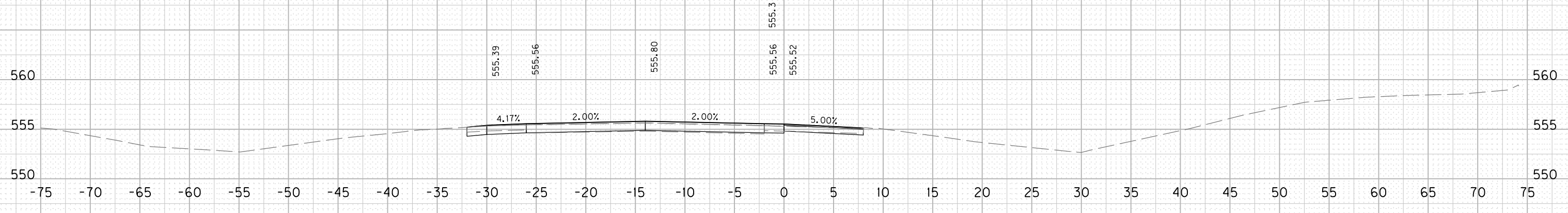
E-SHEET NAME:

Power InRoads v8.11.9.337

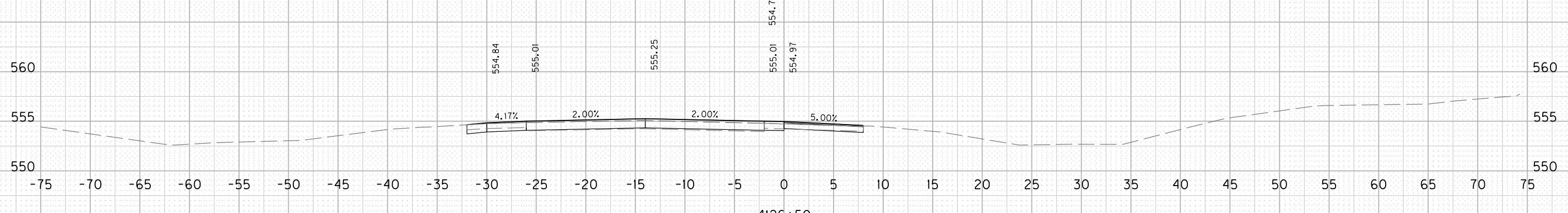
ROCK ROAD BED	REFILL	EMB. BENCH	GRAN. EMB.	COM	EMB	ROCK EXC	DT LT	DT RT
---------------	--------	------------	------------	-----	-----	----------	-------	-------



4127+50



4127+00



4126+50

SCALE: 1" = 5' HORIZONTAL
1" = 5' VERTICAL

I-24 EASTBOUND
CROSS SECTIONS
STA. 4126+50 TO STA. 4127+50

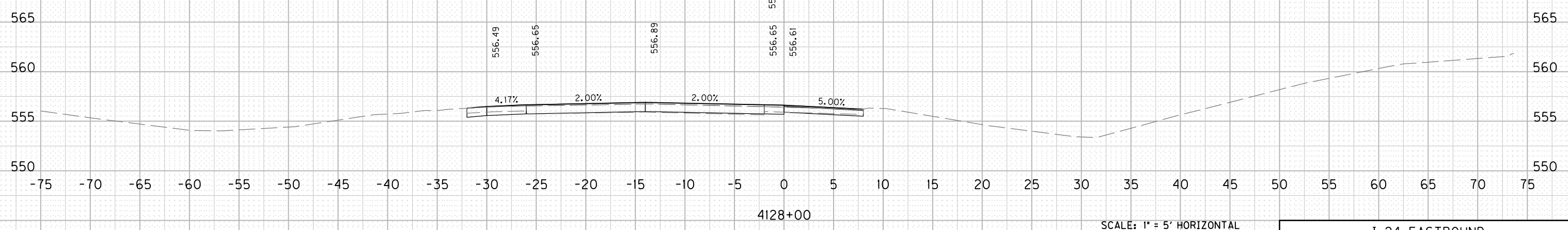
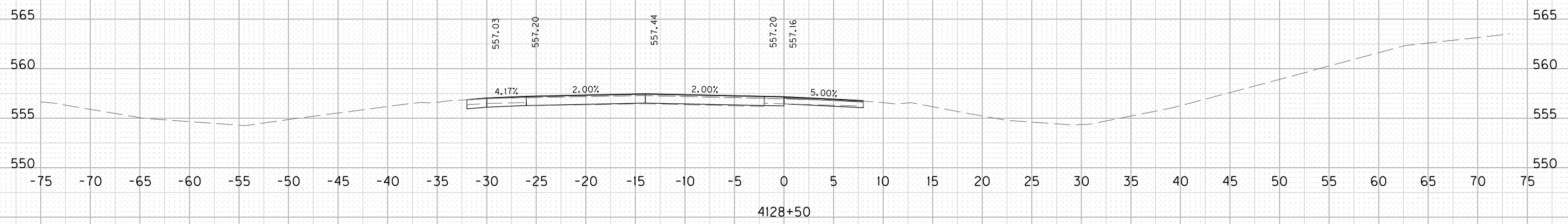
FILE NAME: C:\USERS\GARRISON\DOCUMENTS\CROSS SECTIONS.DGN

USER: garrison
DATE PLOTTED: August 28, 2019

E-SHEET NAME:

Power_InRoads v8.11.9.397

ROCK ROAD BED	REFILL	EMB. BENCH	GRAN. EMB.	COM	EMB	ROCK EXC	DT LT	DT RT
---------------	--------	------------	------------	-----	-----	----------	-------	-------



SCALE: 1" = 5' HORIZONTAL
1" = 5' VERTICAL

I-24 EASTBOUND
CROSS SECTIONS
STA. 4128+00 TO STA. 4128+50

FILE NAME: C:\USERS\GARRISON\DOCUMENTS\CROSS SECTIONS.DGN

USER: garrison
DATE PLOTTED: August 28, 2019

E-SHEET NAME:

Power InRoads v8.11.9.397

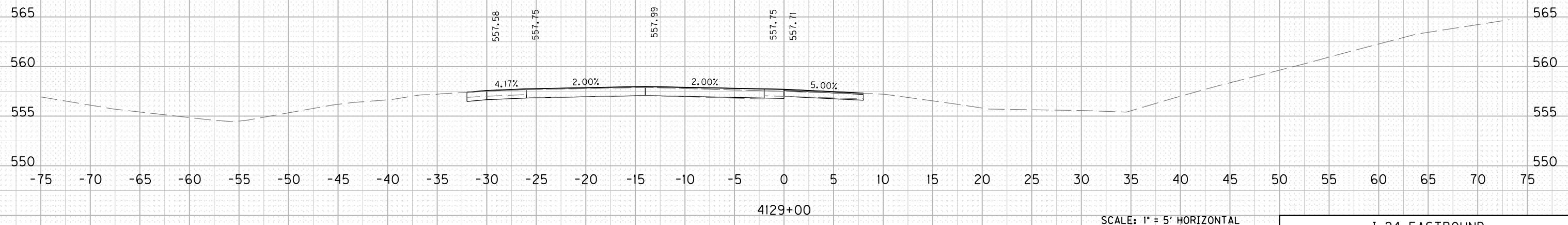
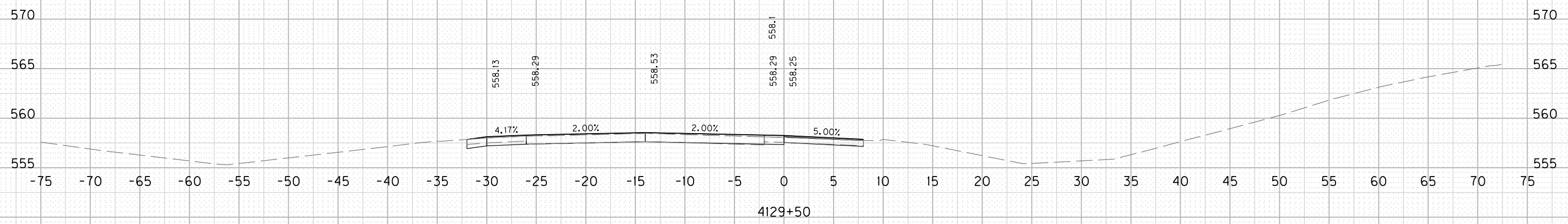
ROCK ROAD BED	REFILL	EMB. BENCH	GRAN. EMB.	COM	EMB	ROCK EXC	DT LT	DT RT
---------------	--------	------------	------------	-----	-----	----------	-------	-------

FILE NAME: C:\USERS\GARRISON\DOCUMENTS\CROSS SECTIONS.DGN

USER: garrison
DATE PLOTTED: August 28, 2019

E-SHEET NAME:

Power InRoads v8.11.9.397

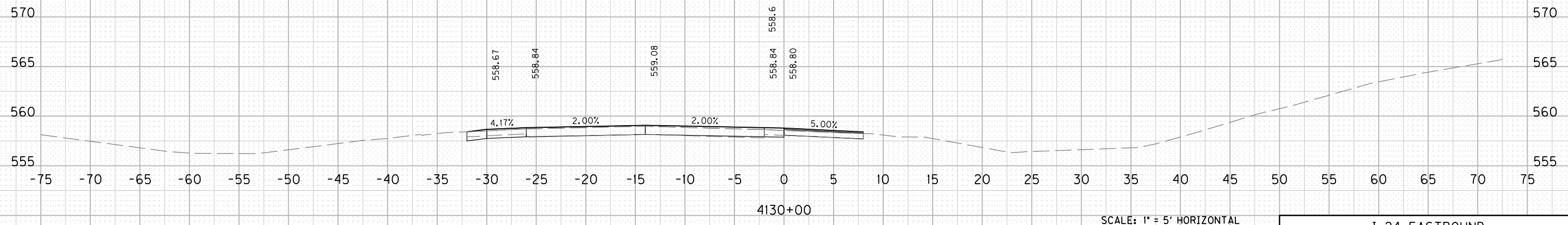
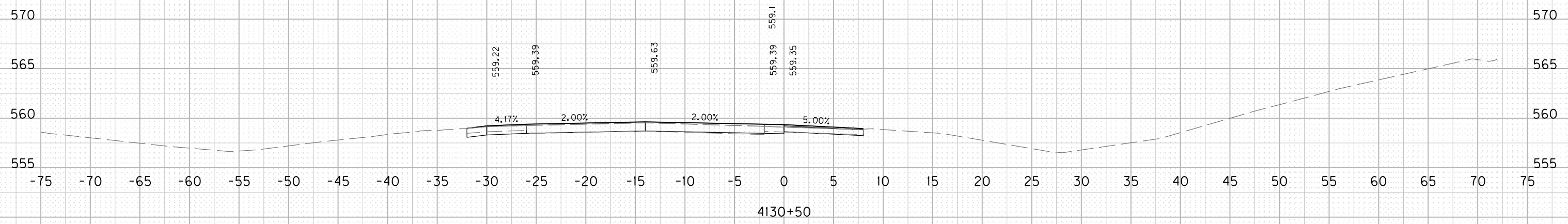


SCALE: 1" = 5' HORIZONTAL
1" = 5' VERTICAL

I-24 EASTBOUND
CROSS SECTIONS
STA. 4129+00 TO STA. 4129+50

COUNTY OF	ITEM NO.	SHEET NO.
CALDWELL	01-20011.00	X120

ROCK ROAD BED REFILL EMB. BENCH GRAN. EMB. COM EMB ROCK EXC DT LT DT RT



SCALE: 1" = 5' HORIZONTAL
1" = 5' VERTICAL

I-24 EASTBOUND
CROSS SECTIONS
STA. 4130+00 TO STA. 4130+50

FILE NAME: C:\USERS\GARRISON\DOCUMENTS\CROSS SECTIONS.DGN

USER: garrison
DATE PLOTTED: August 28, 2019

E-SHEET NAME:

Power InRoads v8.11.9.397

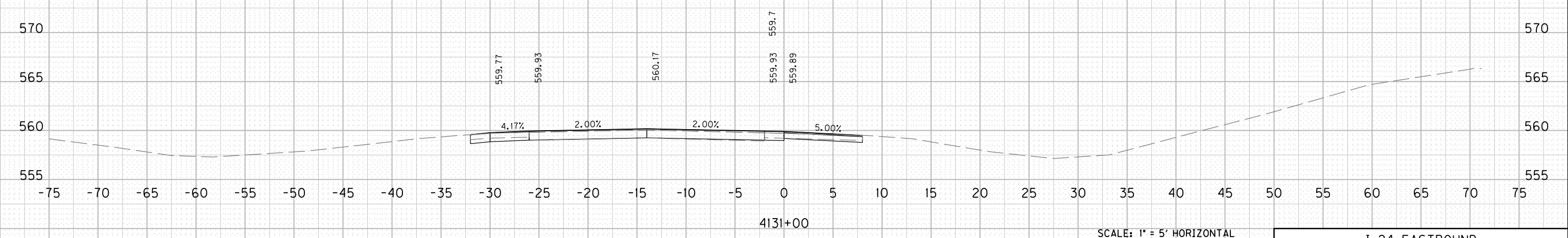
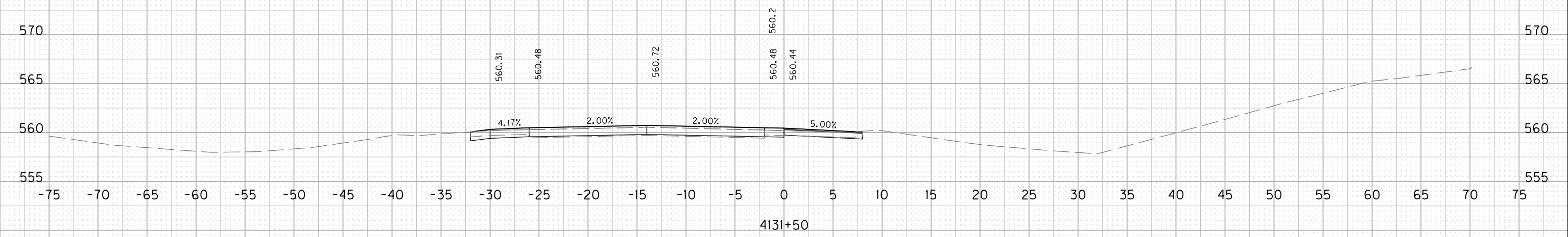
ROCK ROAD BED	REFILL	EMB. BENCH	GRAN. EMB.	COM	EMB	ROCK EXC	DT LT	DT RT
---------------	--------	------------	------------	-----	-----	----------	-------	-------

FILE NAME: C:\USERS\GARRISON\DOCUMENTS\CROSS SECTIONS.DGN

USER: garrison
DATE PLOTTED: August 28, 2019

E-SHEET NAME:

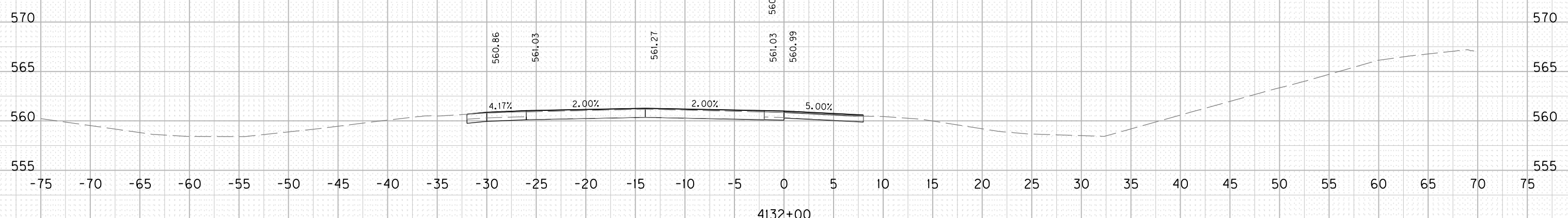
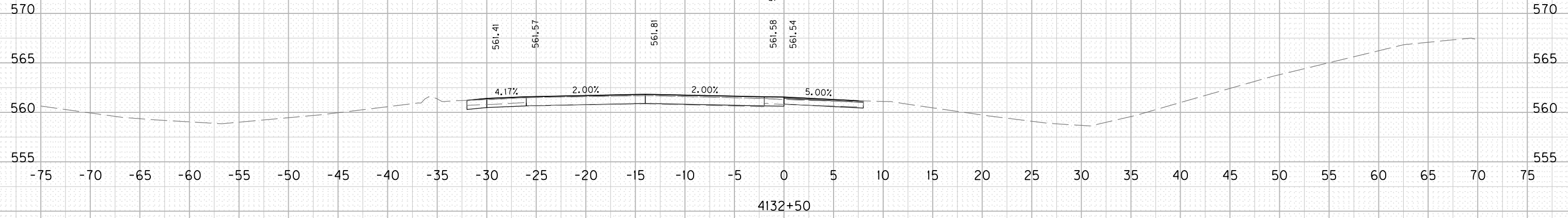
Power InRoads v8.11.9.397



SCALE: 1" = 5' HORIZONTAL
1" = 5' VERTICAL

I-24 EASTBOUND
CROSS SECTIONS
STA. 4131+00 TO STA. 4131+50

ROCK ROAD BED	REFILL	EMB. BENCH	GRAN. EMB.	COM	EMB	ROCK EXC	DT LT	DT RT
---------------	--------	------------	------------	-----	-----	----------	-------	-------



SCALE: 1" = 5' HORIZONTAL
1" = 5' VERTICAL

I-24 EASTBOUND
CROSS SECTIONS
STA. 4132+00 TO STA. 4132+50

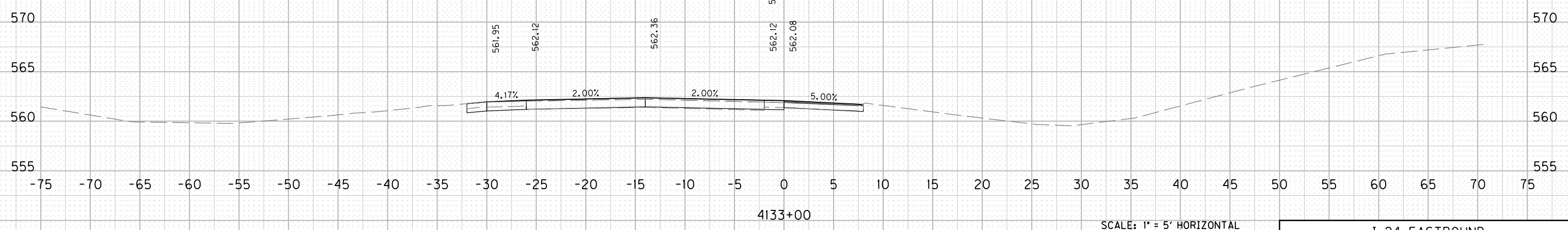
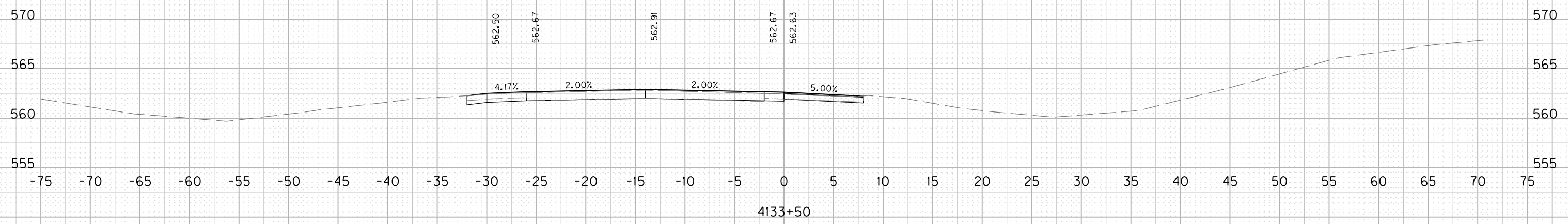
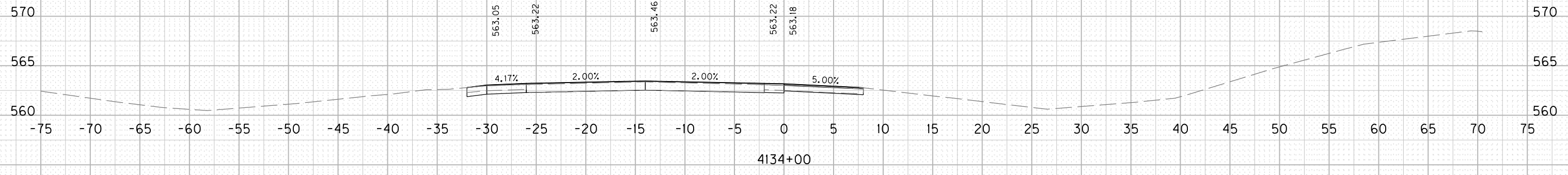
FILE NAME: C:\USERS\GARRISON\DOCUMENTS\CROSS SECTIONS.DGN

USER: garrison
DATE PLOTTED: August 28, 2019

E-SHEET NAME:

Power InRoads v8.11.9.397

ROCK ROAD BED	REFILL	EMB. BENCH	GRAN. EMB.	COM	EMB	ROCK EXC	DT LT	DT RT
---------------	--------	------------	------------	-----	-----	----------	-------	-------



SCALE: 1" = 5' HORIZONTAL
1" = 5' VERTICAL

I-24 EASTBOUND
CROSS SECTIONS
STA. 4133+00 TO STA. 4134+00

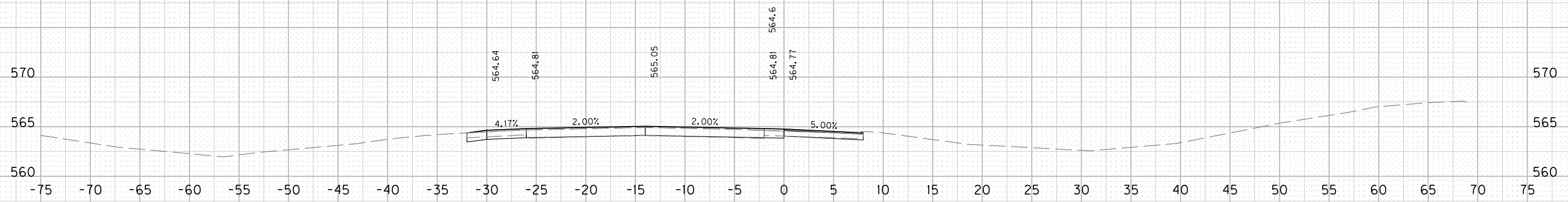
FILE NAME: C:\USERS\GARRISON\DOCUMENTS\CROSS SECTIONS.DGN

USER: garrison
DATE PLOTTED: August 28, 2019

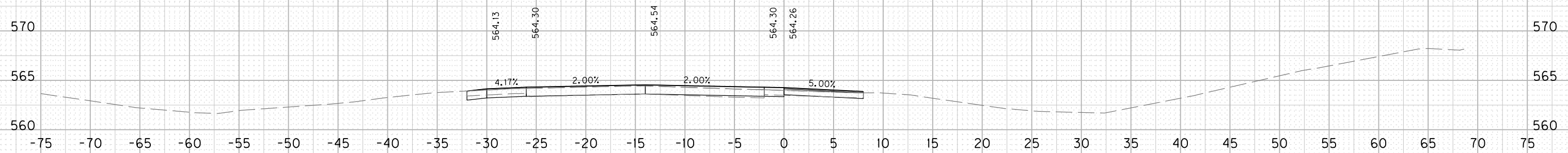
E-SHEET NAME:

Power InRoads v8.11.9.397

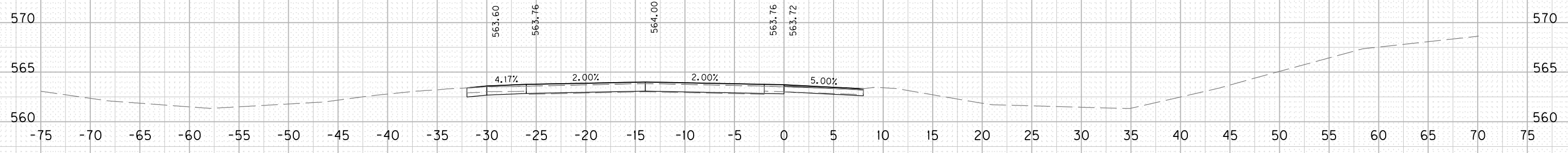
ROCK ROAD BED	REFILL	EMB. BENCH	GRAN. EMB.	COM	EMB	ROCK EXC	DT LT	DT RT
---------------	--------	------------	------------	-----	-----	----------	-------	-------



4135+50



4135+00



4134+50

SCALE: 1" = 5' HORIZONTAL
1" = 5' VERTICAL

I-24 EASTBOUND
CROSS SECTIONS
STA. 4134+50 TO STA. 4135+50

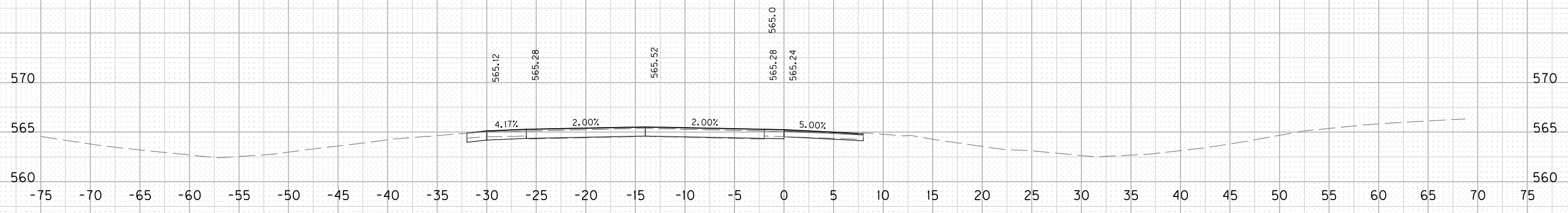
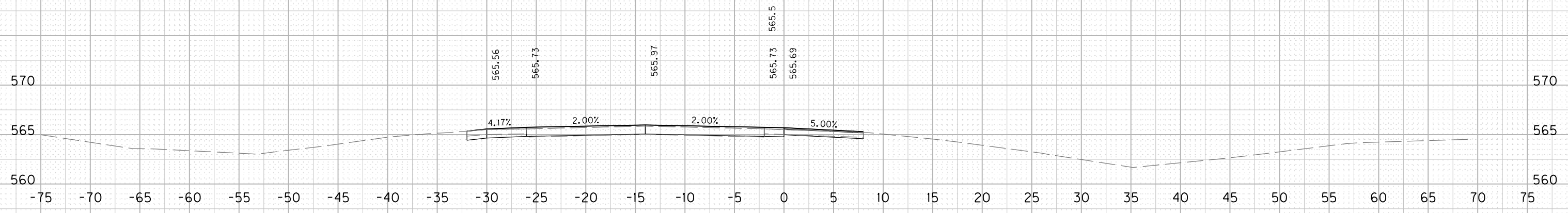
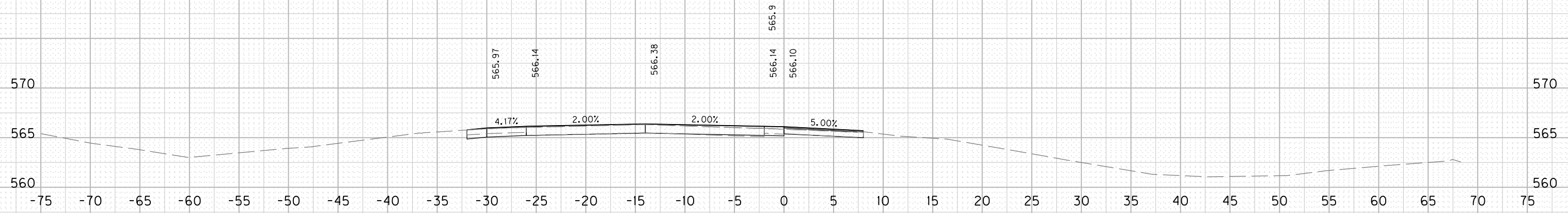
FILE NAME: C:\USERS\GARRISON\DOCUMENTS\CROSS SECTIONS.DGN

USER: garrison
DATE PLOTTED: August 28, 2019

E-SHEET NAME:

Power InRoads v8.11.9.397

ROCK ROAD BED	REFILL	EMB. BENCH	GRAN. EMB.	COM	EMB	ROCK EXC	DT LT	DT RT
---------------	--------	------------	------------	-----	-----	----------	-------	-------



SCALE: 1" = 5' HORIZONTAL
1" = 5' VERTICAL

I-24 EASTBOUND
CROSS SECTIONS
STA. 4136+00 TO STA. 4137+00

FILE NAME: C:\USERS\GARRISON\DOCUMENTS\CROSS SECTIONS.DGN

USER: garrison
DATE PLOTTED: August 28, 2019

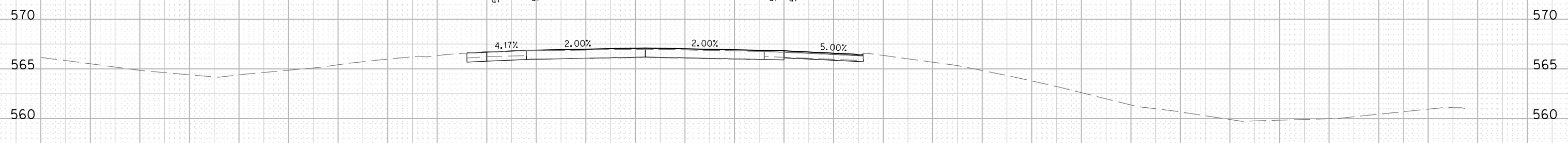
E-SHEET NAME:

Power InRoads v8.11.9.397

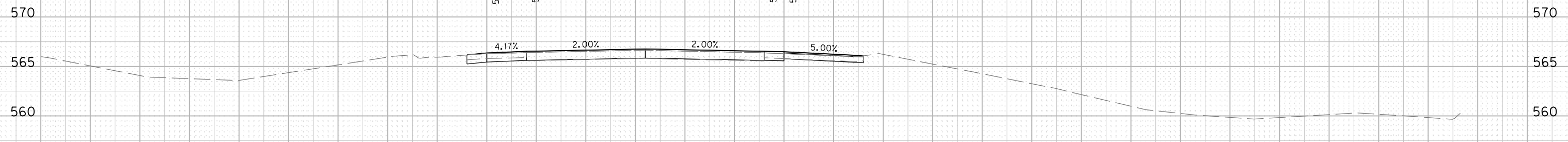
ROCK ROAD BED	REFILL	EMB. BENCH	GRAN. EMB.	COM	EMB	ROCK EXC	DT LT	DT RT
---------------	--------	------------	------------	-----	-----	----------	-------	-------



4138+50



4138+00



4137+50

SCALE: 1" = 5' HORIZONTAL
1" = 5' VERTICAL

I-24 EASTBOUND
CROSS SECTIONS
STA. 4137+50 TO STA. 4138+50

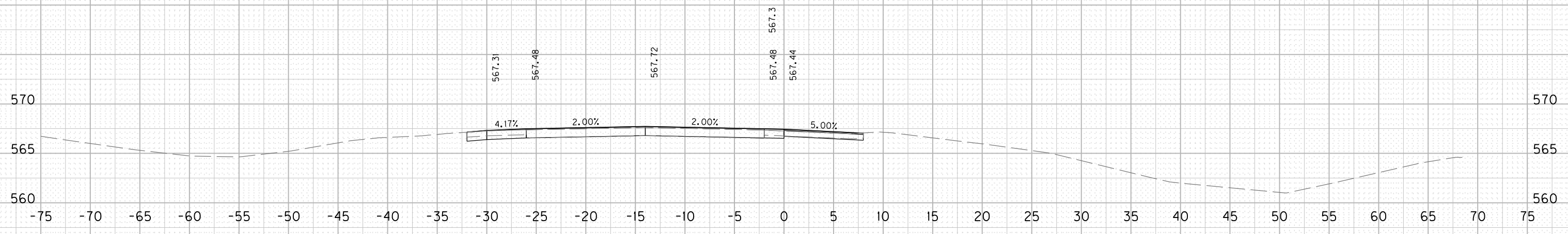
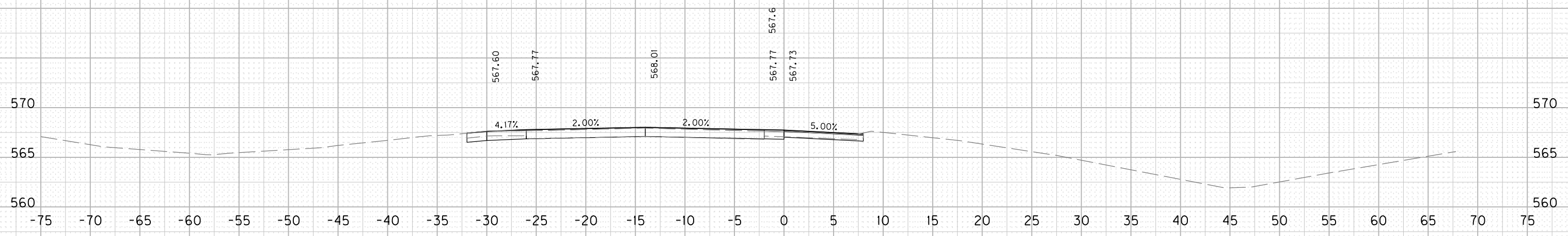
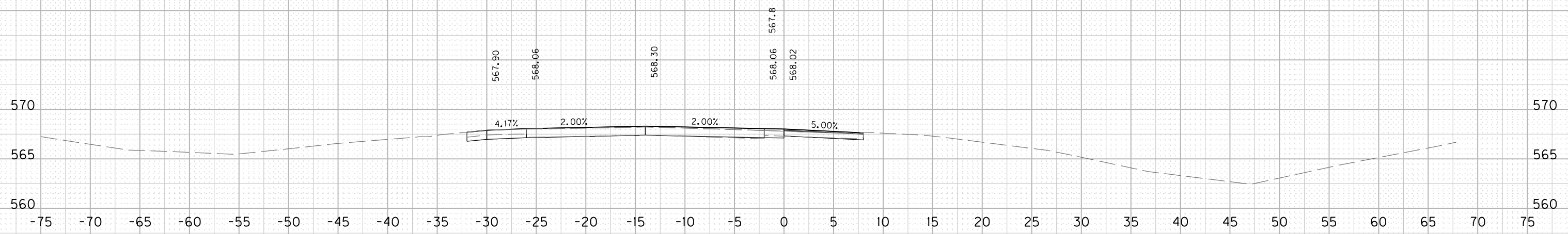
FILE NAME: C:\USERS\GARRISON\DOCUMENTS\CROSS SECTIONS.DGN

USER: garrison
DATE PLOTTED: August 28, 2019

E-SHEET NAME:

Power InRoads v8.11.9.397

ROCK ROAD BED	REFILL	EMB. BENCH	GRAN. EMB.	COM	EMB	ROCK EXC	DT LT	DT RT
---------------	--------	------------	------------	-----	-----	----------	-------	-------



SCALE: 1" = 5' HORIZONTAL
1" = 5' VERTICAL

I-24 EASTBOUND
CROSS SECTIONS
STA. 4139+00 TO STA. 4140+00

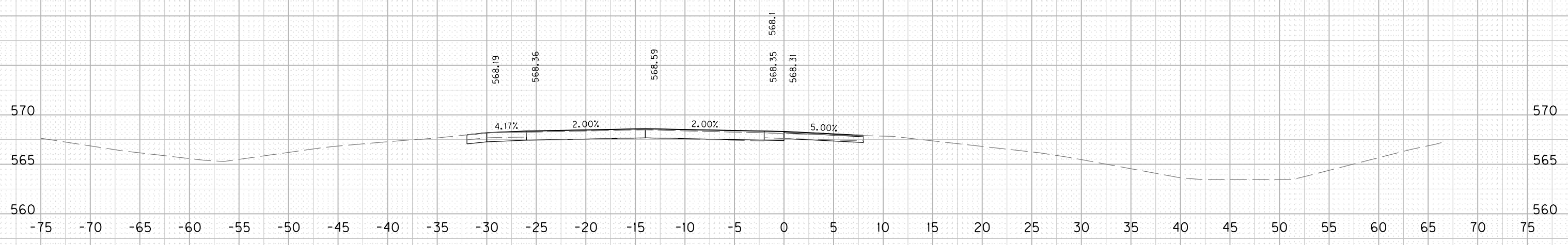
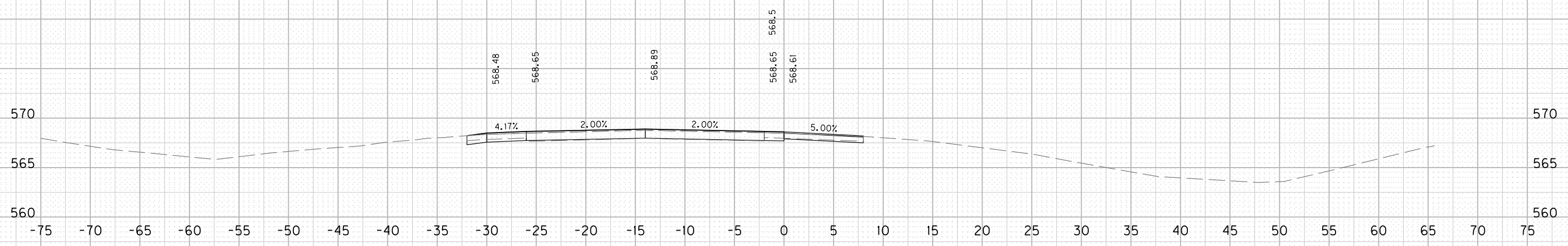
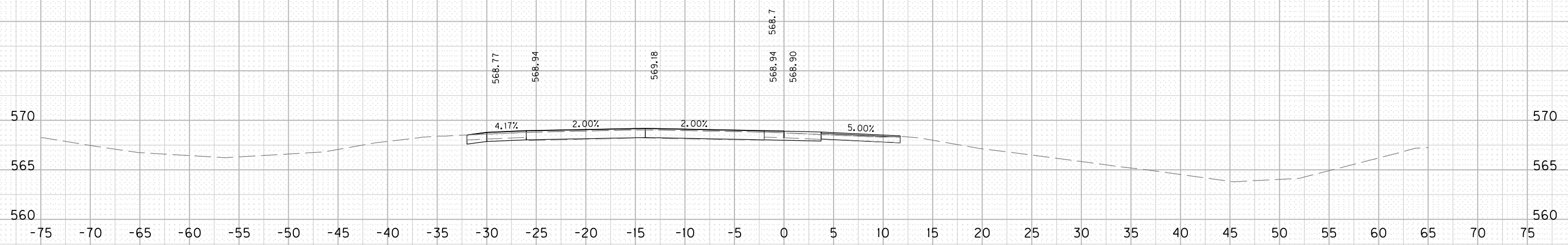
FILE NAME: C:\USERS\GARRISON\DOCUMENTS\CROSS SECTIONS.DGN

USER: garrison
DATE PLOTTED: August 28, 2019

E-SHEET NAME:

Power InRoads v8.11.9.397

ROCK ROAD BED	REFILL	EMB. BENCH	GRAN. EMB.	COM	EMB	ROCK EXC	DT LT	DT RT
---------------	--------	------------	------------	-----	-----	----------	-------	-------



SCALE: 1" = 5' HORIZONTAL
1" = 5' VERTICAL

I-24 EASTBOUND
CROSS SECTIONS
STA. 4140+50 TO STA. 4141+50

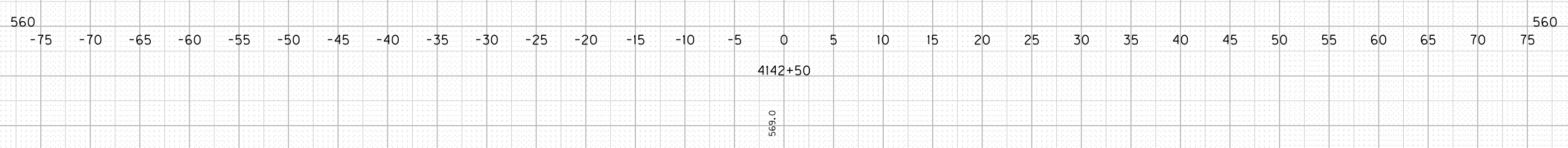
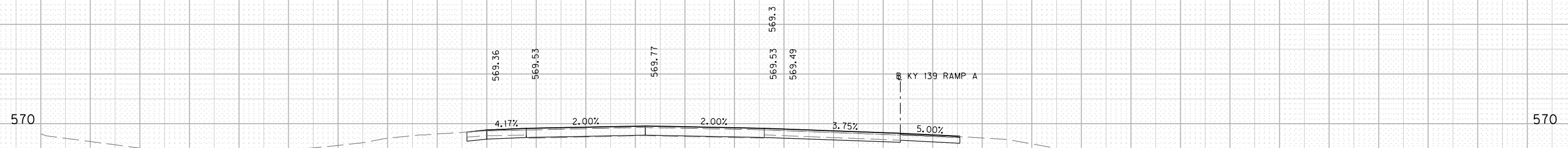
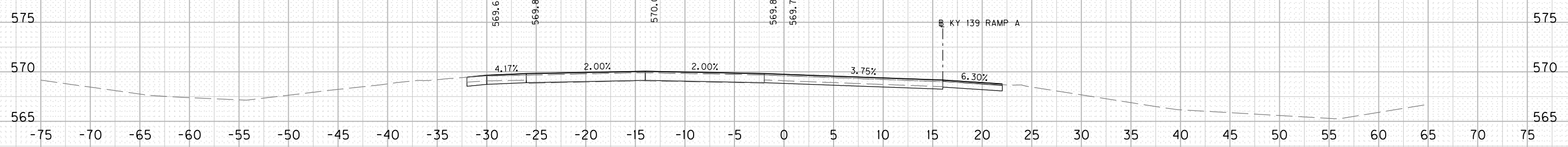
FILE NAME: C:\USERS\GARRISON\DOCUMENTS\CROSS SECTIONS.DGN

USER: garrison
DATE PLOTTED: August 28, 2019

E-SHEET NAME:

Power InRoads v8.11.9.397

ROCK ROAD BED	REFILL	EMB. BENCH	GRAN. EMB.	COM	EMB	ROCK EXC	DT LT	DT RT
---------------	--------	------------	------------	-----	-----	----------	-------	-------



SCALE: 1" = 5' HORIZONTAL
1" = 5' VERTICAL

I-24 EASTBOUND
CROSS SECTIONS
STA. 4142+00 TO STA. 4143+00

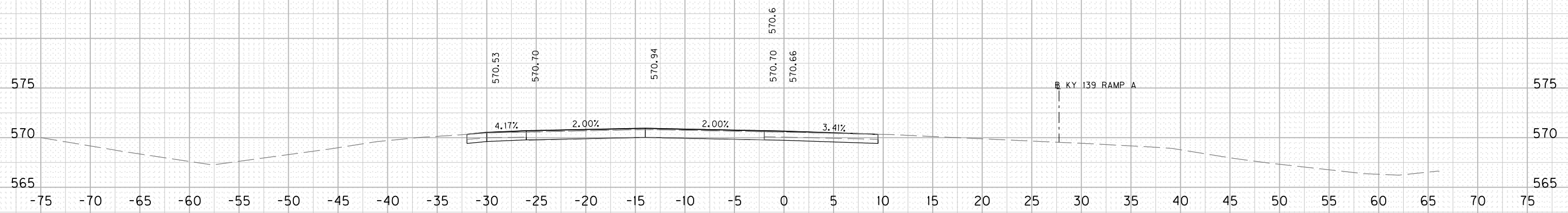
FILE NAME: C:\USERS\GARRISON\DOCUMENTS\CROSS SECTIONS.DGN

USER: garrison
DATE PLOTTED: August 28, 2019

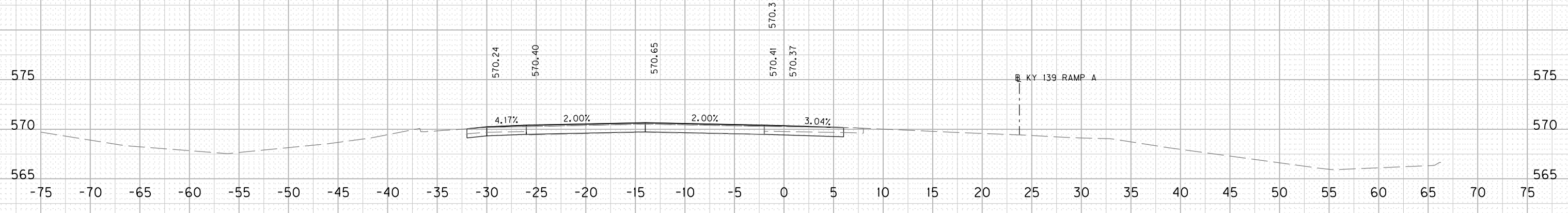
E-SHEET NAME:

Power InRoads v8.11.9.397

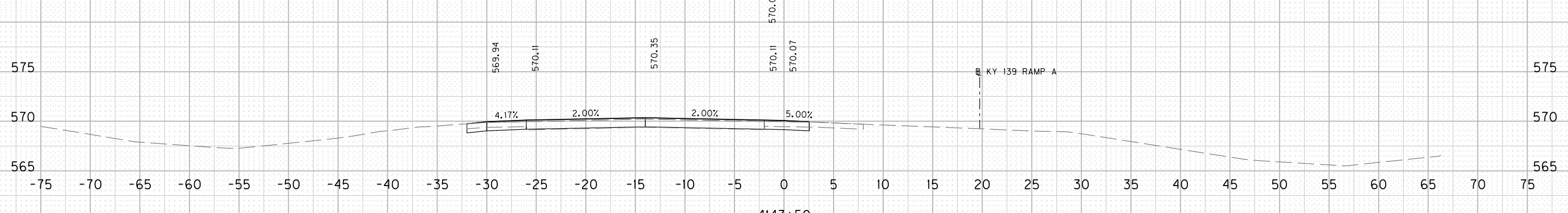
ROCK ROAD BED	REFILL	EMB. BENCH	GRAN. EMB.	COM	EMB	ROCK EXC	DT LT	DT RT
---------------	--------	------------	------------	-----	-----	----------	-------	-------



4144+50



4144+00



4143+50

SCALE: 1" = 5' HORIZONTAL
1" = 5' VERTICAL

I-24 EASTBOUND
CROSS SECTIONS
STA. 4143+50 TO STA. 4144+50

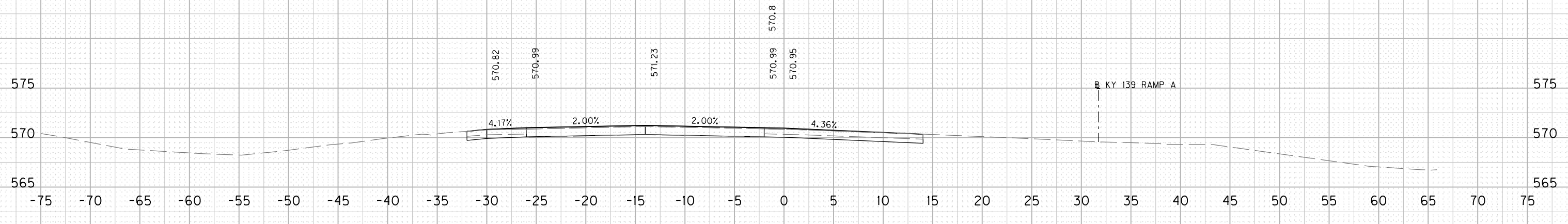
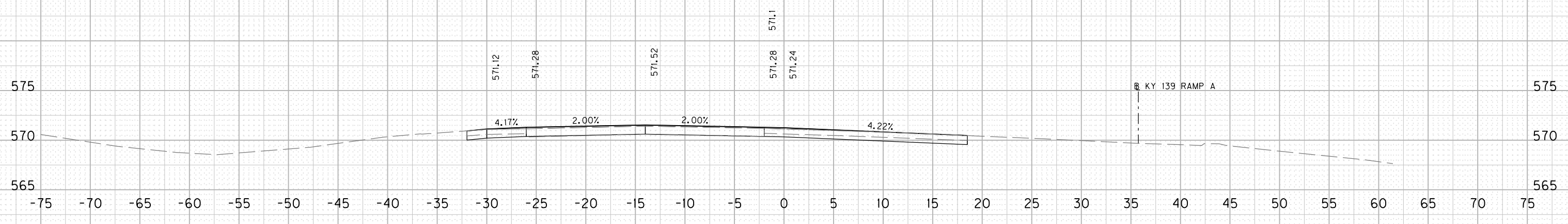
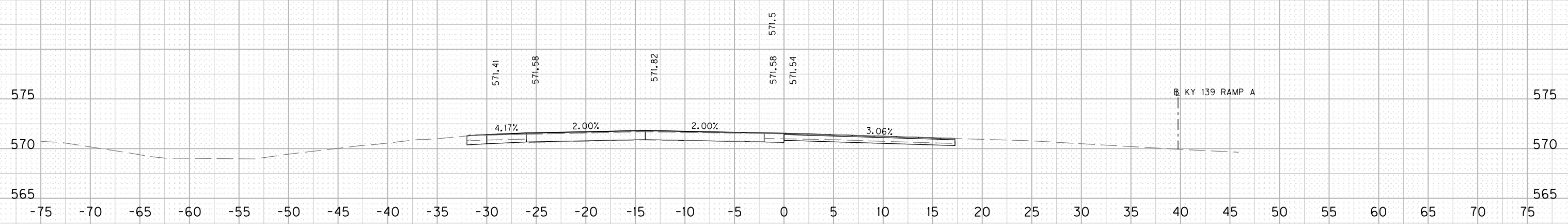
FILE NAME: C:\USERS\GARRISON\DOCUMENTS\CROSS SECTIONS.DGN

USER: garrison
DATE PLOTTED: August 28, 2019

E-SHEET NAME:

Power InRoads v8.11.9.397

ROCK ROAD BED	REFILL	EMB. BENCH	GRAN. EMB.	COM	EMB	ROCK EXC	DT LT	DT RT
---------------	--------	------------	------------	-----	-----	----------	-------	-------



SCALE: 1" = 5' HORIZONTAL
1" = 5' VERTICAL

I-24 EASTBOUND
CROSS SECTIONS
STA. 4145+00 TO STA. 4146+00

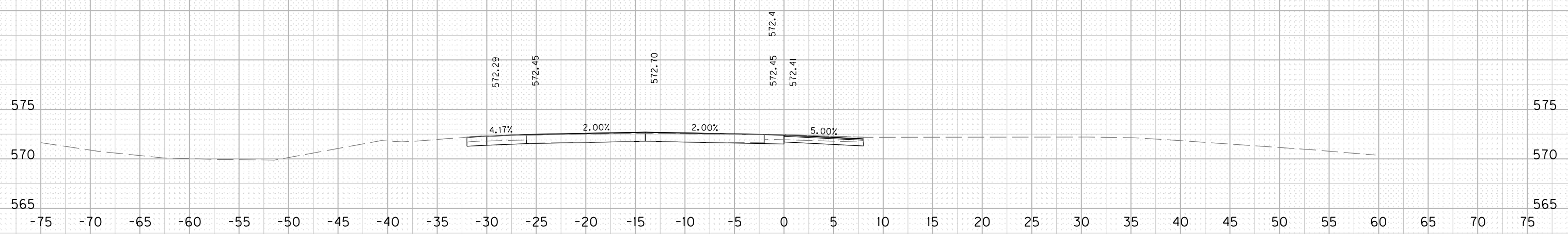
FILE NAME: C:\USERS\GARRISON\DOCUMENTS\CROSS SECTIONS.DGN

USER: garrison
DATE PLOTTED: August 28, 2019

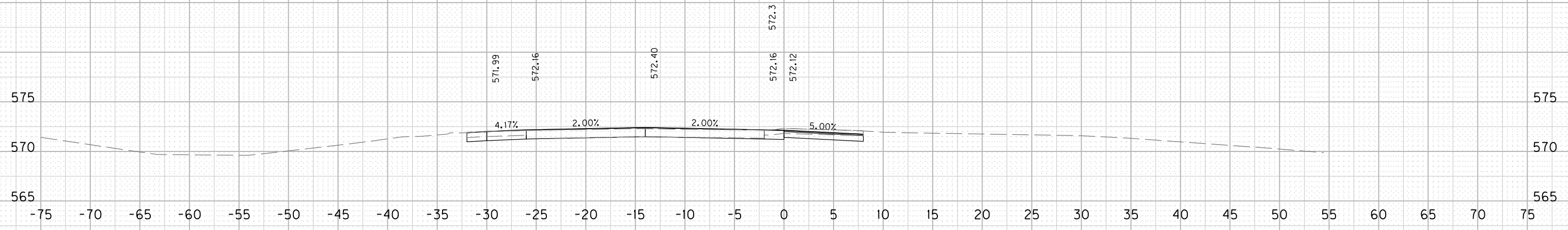
E-SHEET NAME:

Power InRoads v8.11.9.397

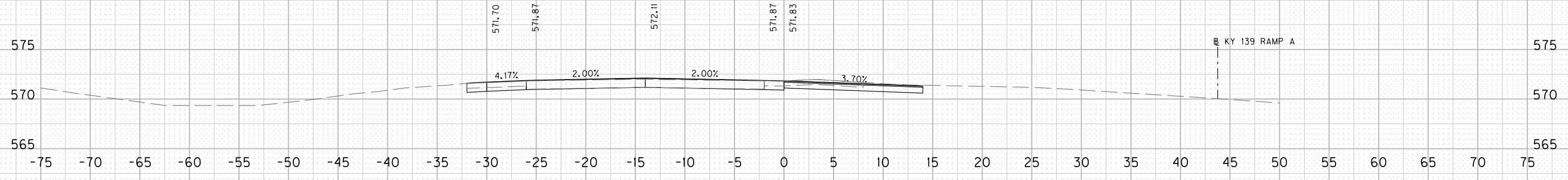
ROCK ROAD BED	REFILL	EMB. BENCH	GRAN. EMB.	COM	EMB	ROCK EXC	DT LT	DT RT
---------------	--------	------------	------------	-----	-----	----------	-------	-------



4147+50



4147+00



4146+50

SCALE: 1" = 5' HORIZONTAL
1" = 5' VERTICAL

I-24 EASTBOUND
CROSS SECTIONS
STA. 4146+50 TO STA. 4147+50

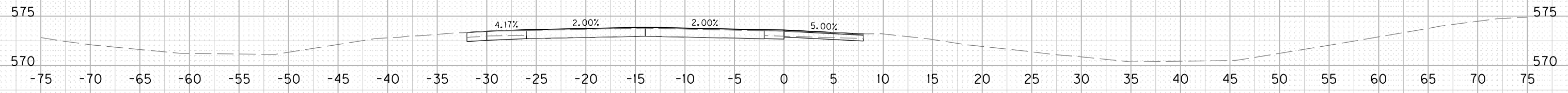
FILE NAME: C:\USERS\GARRISON\DOCUMENTS\CROSS SECTIONS.DGN

USER: garrison
DATE PLOTTED: August 28, 2019

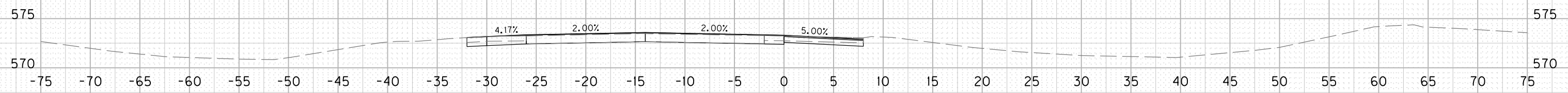
E-SHEET NAME:

Power InRoads v8.11.9.397

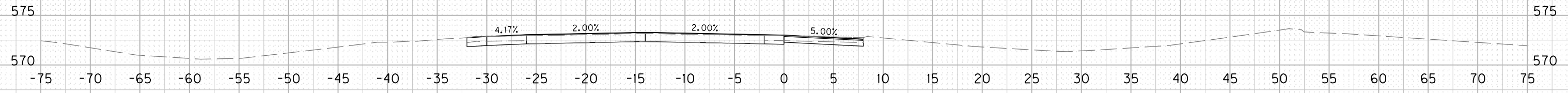
ROCK ROAD BED REFILL EMB. BENCH GRAN. EMB. COM EMB ROCK EXC DT LT DT RT



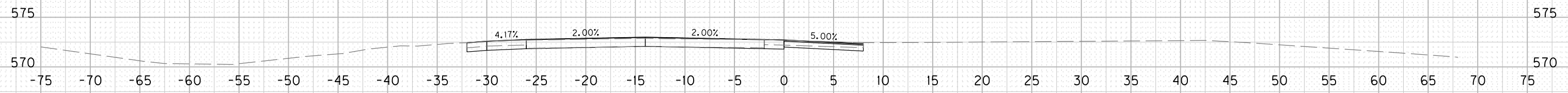
4149+50



4149+00



4148+50



4148+00

SCALE: 1" = 5' HORIZONTAL
1" = 5' VERTICAL

I-24 EASTBOUND
CROSS SECTIONS
STA. 4148+00 TO STA. 4149+50

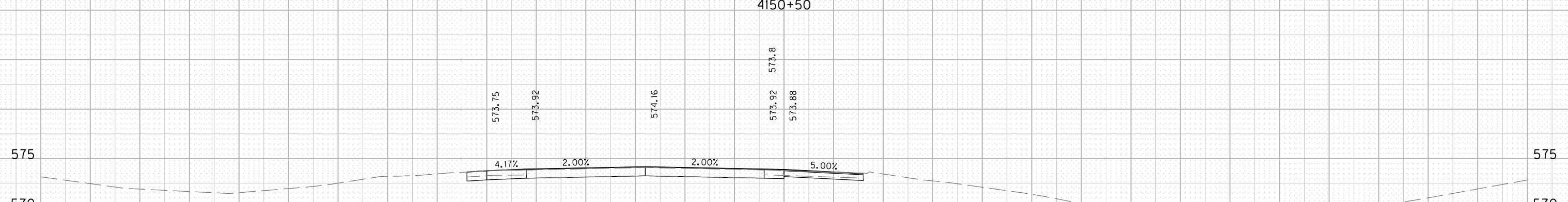
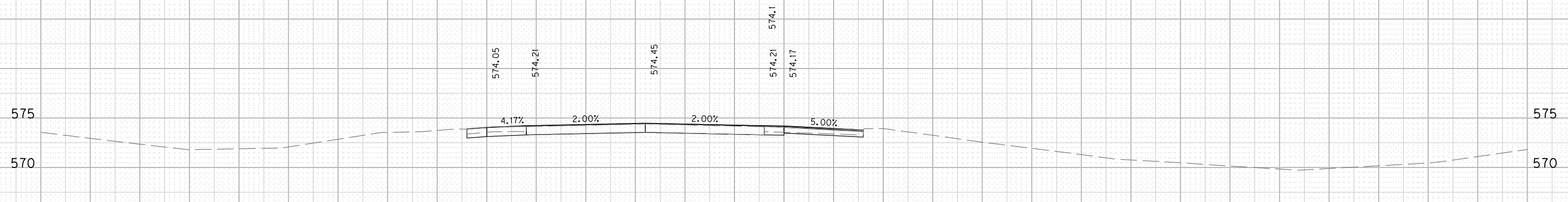
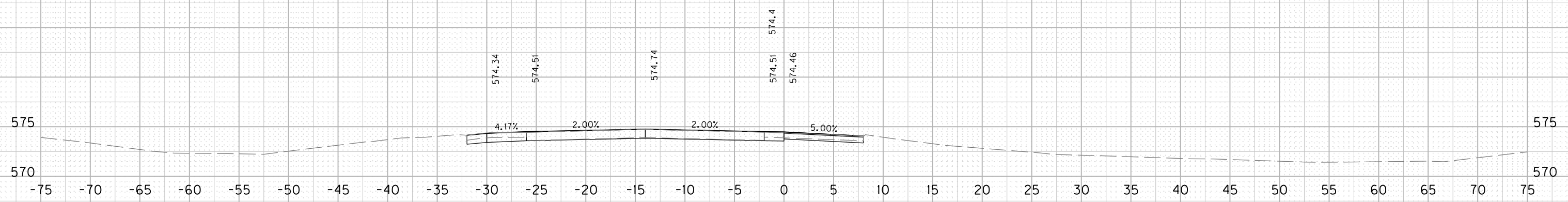
FILE NAME: C:\USERS\GARRISON\DOCUMENTS\CROSS SECTIONS.DGN

USER: garrison
DATE PLOTTED: August 28, 2019

E-SHEET NAME:

Power InRoads v8.11.9.337

ROCK ROAD BED	REFILL	EMB. BENCH	GRAN. EMB.	COM	EMB	ROCK EXC	DT LT	DT RT
---------------	--------	------------	------------	-----	-----	----------	-------	-------



SCALE: 1" = 5' HORIZONTAL
1" = 5' VERTICAL

I-24 EASTBOUND
CROSS SECTIONS
STA. 4150+00 TO STA. 4151+00

FILE NAME: C:\USERS\GARRISON\DOCUMENTS\CROSS SECTIONS.DGN

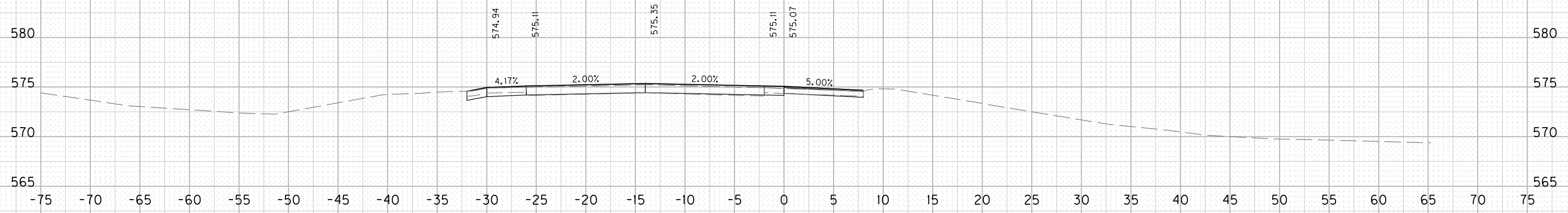
USER: garrison
DATE PLOTTED: August 28, 2019

E-SHEET NAME:

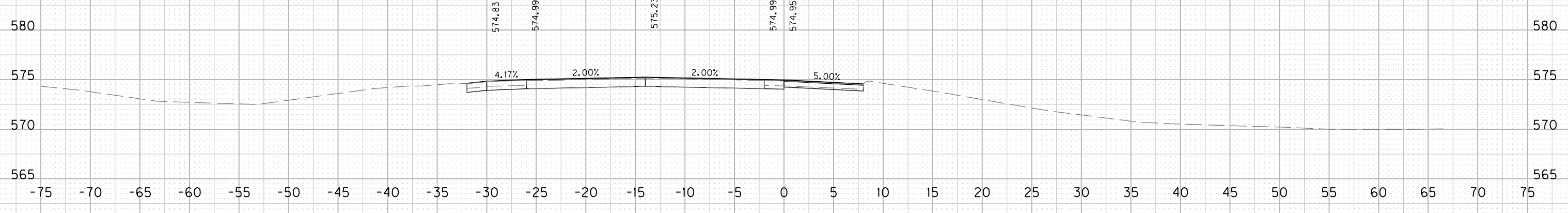
Power InRoads v8.11.9.397

COUNTY OF	ITEM NO.	SHEET NO.
CALDWELL	01-20011.00	X135

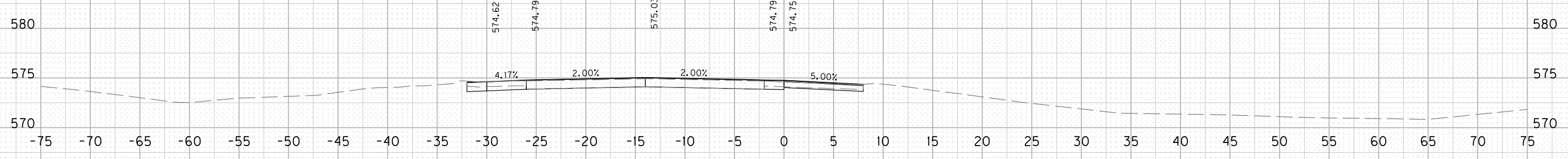
ROCK ROAD BED REFILL EMB. BENCH GRAN. EMB. COM EMB ROCK EXC DT LT DT RT



4152+50



4152+00



4151+50

SCALE: 1" = 5' HORIZONTAL
1" = 5' VERTICAL

I-24 EASTBOUND
CROSS SECTIONS
STA. 4151+50 TO STA. 4152+50

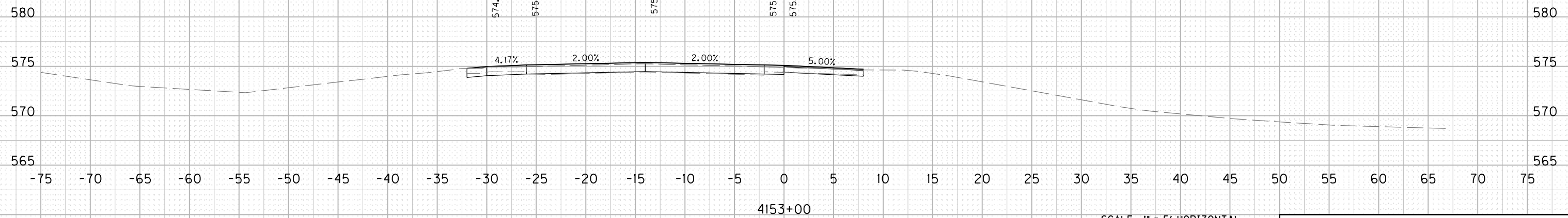
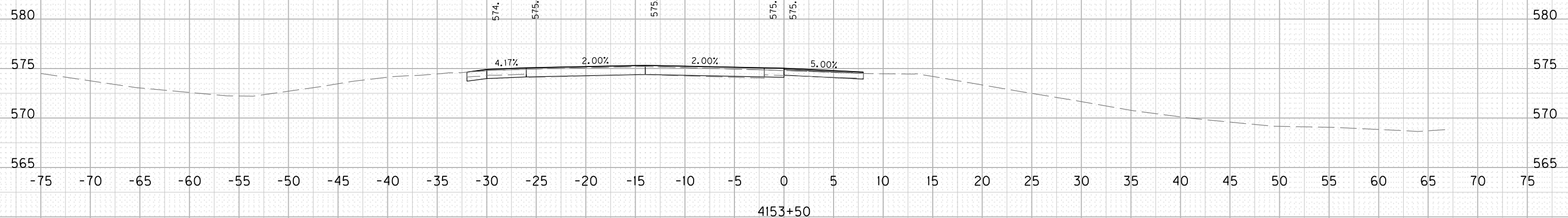
FILE NAME: C:\USERS\GARRISON\DOCUMENTS\CROSS SECTIONS.DGN

USER: garrison
DATE PLOTTED: August 28, 2019

E-SHEET NAME:

Power InRoads v8.11.9.397

ROCK ROAD BED	REFILL	EMB. BENCH	GRAN. EMB.	COM	EMB	ROCK EXC	DT LT	DT RT
---------------	--------	------------	------------	-----	-----	----------	-------	-------



SCALE: 1" = 5' HORIZONTAL
1" = 5' VERTICAL

I-24 EASTBOUND
CROSS SECTIONS
STA. 4153+00 TO STA. 4153+50

FILE NAME: C:\USERS\GARRISON\DOCUMENTS\CROSS SECTIONS.DGN

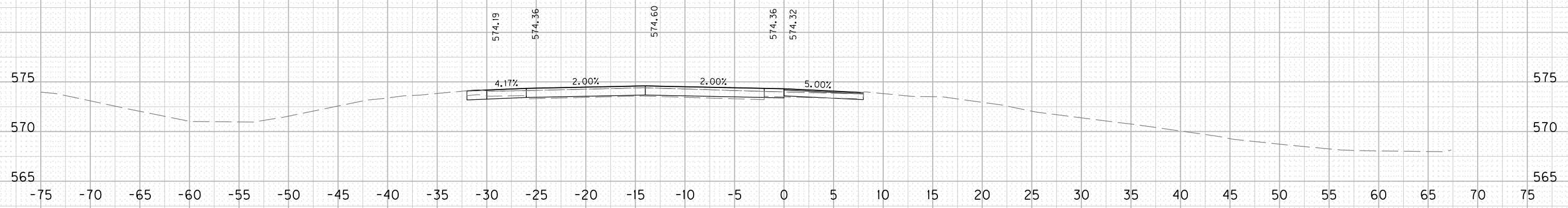
USER: garrison
DATE PLOTTED: August 28, 2019

E-SHEET NAME:

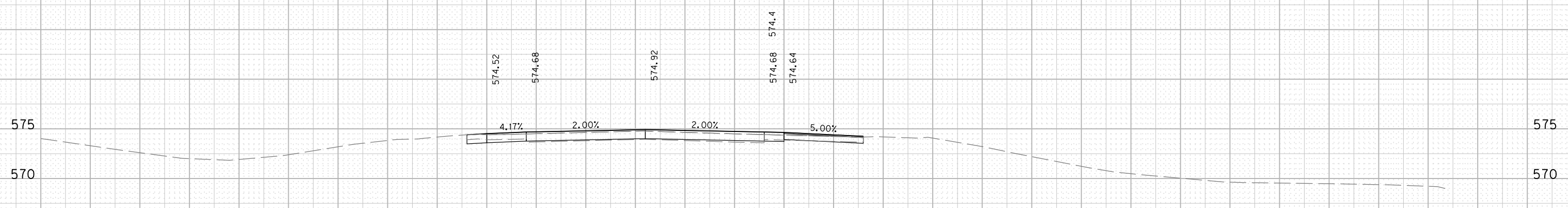
Power InRoads v8.11.9.397

COUNTY OF	ITEM NO.	SHEET NO.
CALDWELL	01-20011.00	X137

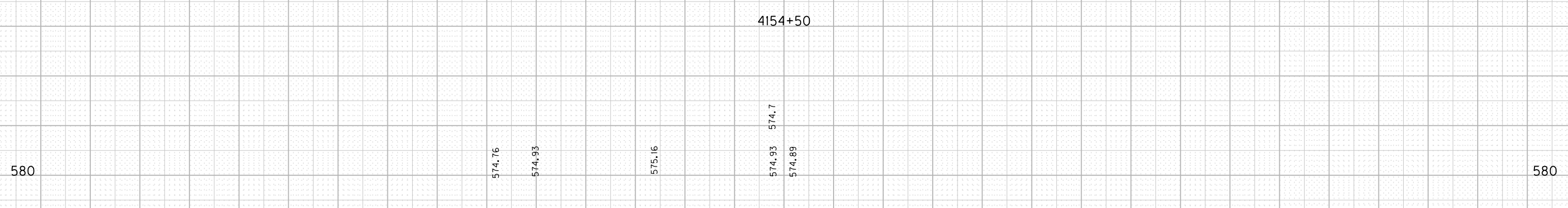
ROCK ROAD BED REFILL EMB. BENCH GRAN. EMB. COM EMB ROCK EXC DT LT DT RT



4155+00



4154+50



4154+00

SCALE: 1" = 5' HORIZONTAL
1" = 5' VERTICAL

I-24 EASTBOUND
CROSS SECTIONS
STA. 4154+00 TO STA. 4155+00

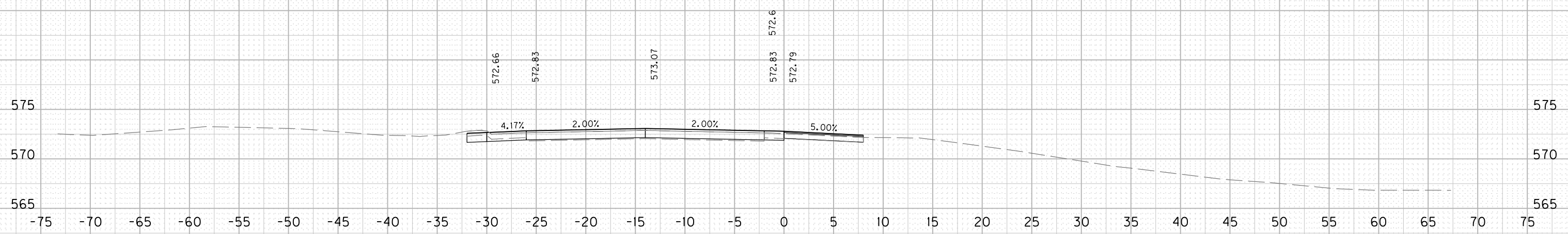
FILE NAME: C:\USERS\GARRISON\DOCUMENTS\CROSS SECTIONS.DGN

USER: garrison
DATE PLOTTED: August 28, 2019

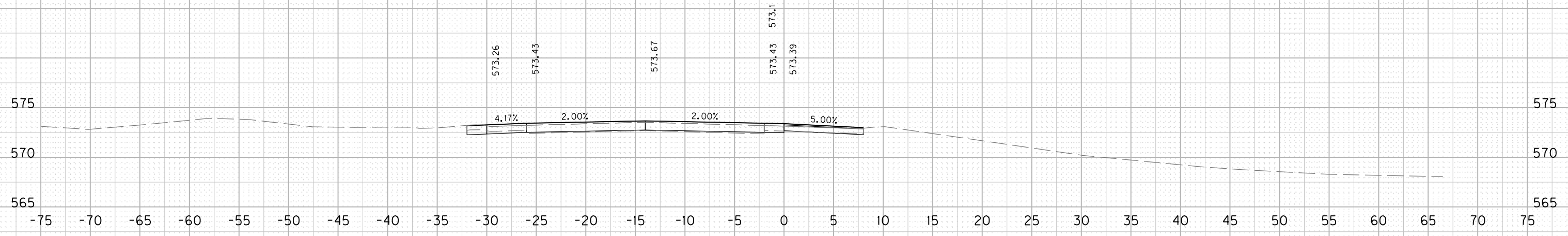
E-SHEET NAME:

Power InRoads v8.11.9.397

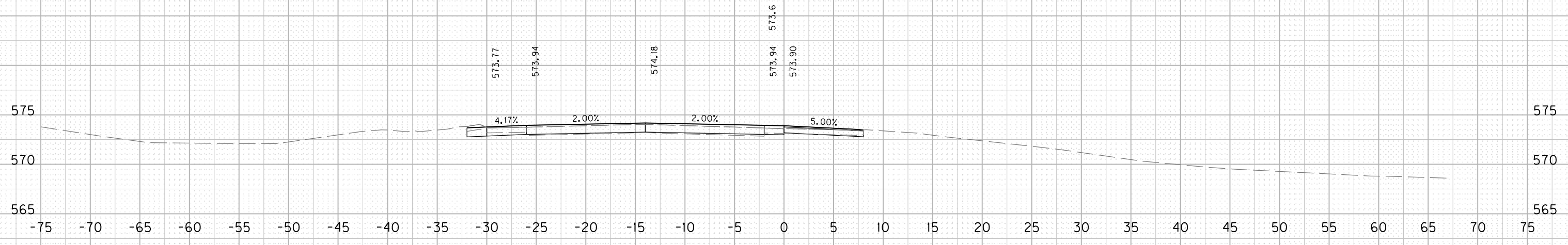
ROCK ROAD BED	REFILL	EMB. BENCH	GRAN. EMB.	COM	EMB	ROCK EXC	DT LT	DT RT
---------------	--------	------------	------------	-----	-----	----------	-------	-------



4156+50



4156+00



4155+50

SCALE: 1" = 5' HORIZONTAL
1" = 5' VERTICAL

I-24 EASTBOUND
CROSS SECTIONS
STA. 4155+50 TO STA. 4156+50

FILE NAME: C:\USERS\GARRISON\DOCUMENTS\CROSS SECTIONS.DGN

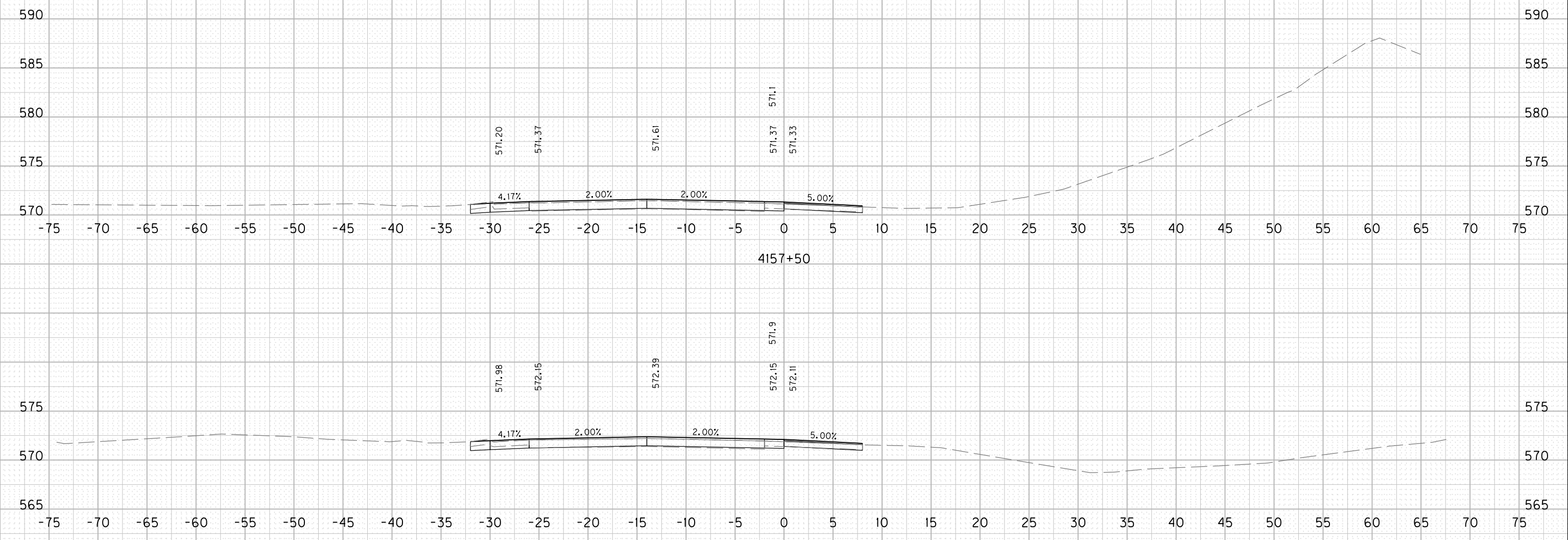
USER: garrison
DATE PLOTTED: August 28, 2019

E-SHEET NAME:

Power InRoads v8.11.9.397

ROCK ROAD BED	REFILL	EMB. BENCH	GRAN. EMB.	COM	EMB	ROCK EXC	DT LT	DT RT
---------------	--------	------------	------------	-----	-----	----------	-------	-------

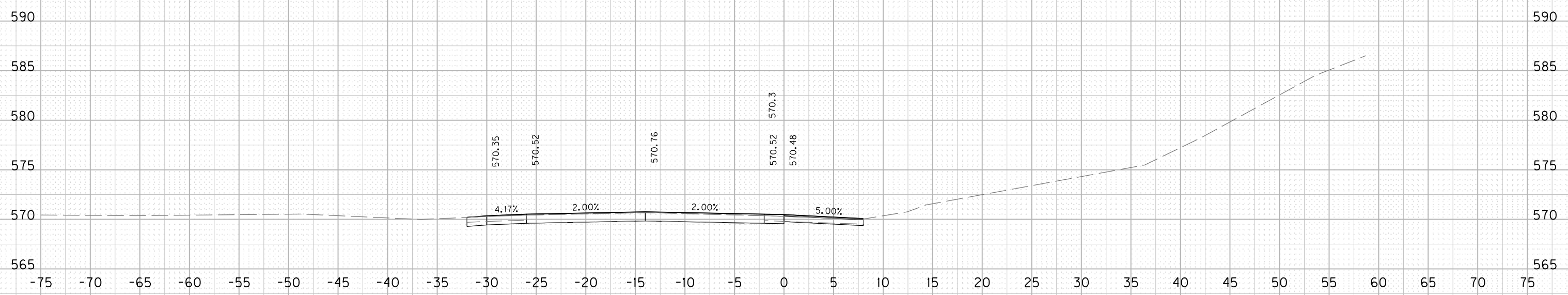
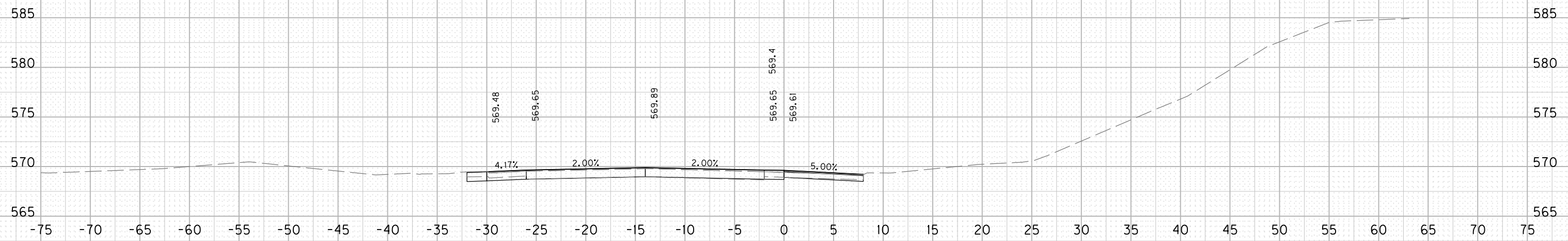
FILE NAME: C:\USERS\GARRISON\DOCUMENTS\CROSS SECTIONS.DGN
 USER: garrisonbj
 DATE PLOTTED: August 28, 2019
 E-SHEET NAME:
 Power_InRoads v8.11.9.397



SCALE: 1" = 5' HORIZONTAL
1" = 5' VERTICAL

I-24 EASTBOUND
CROSS SECTIONS
STA. 4157+00 TO STA. 4157+50

ROCK ROAD BED	REFILL	EMB. BENCH	GRAN. EMB.	COM	EMB	ROCK EXC	DT LT	DT RT
---------------	--------	------------	------------	-----	-----	----------	-------	-------



SCALE: 1" = 5' HORIZONTAL
1" = 5' VERTICAL

I-24 EASTBOUND
CROSS SECTIONS
STA. 4158+00 TO STA. 4158+50

FILE NAME: C:\USERS\GARRISON\DOCUMENTS\CROSS SECTIONS.DGN

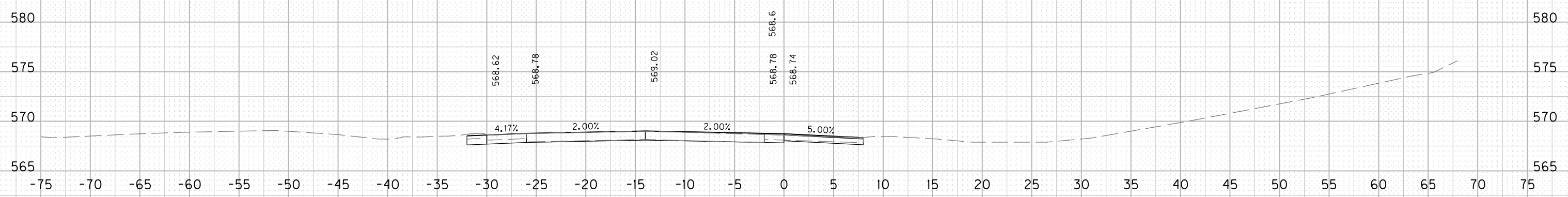
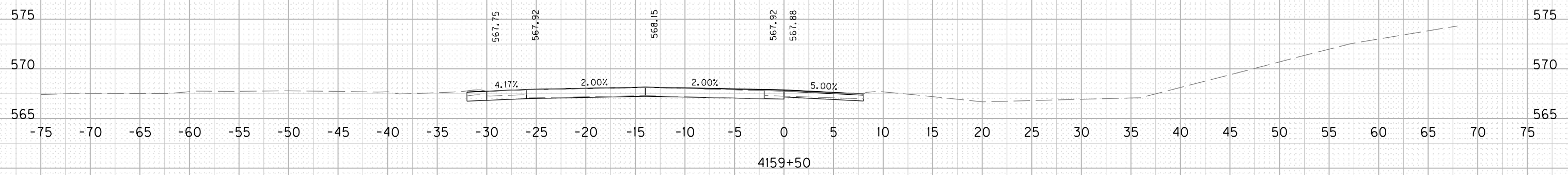
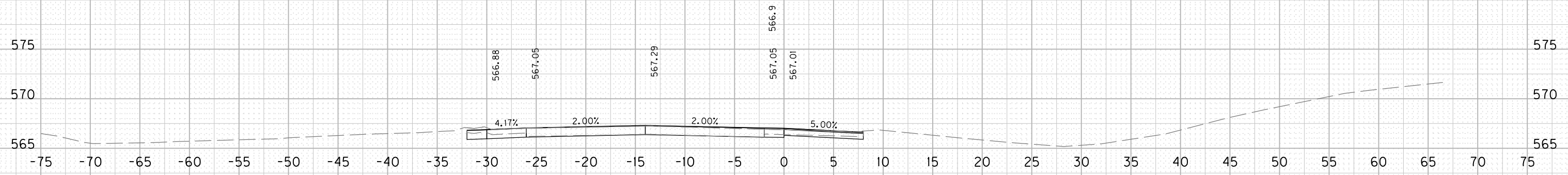
USER: garrison
DATE PLOTTED: August 28, 2019

E-SHEET NAME:

Power InRoads v8.11.9.397

COUNTY OF	ITEM NO.	SHEET NO.
CALDWELL	01-20011.00	X141

ROCK ROAD BED REFILL EMB. BENCH GRAN. EMB. COM EMB ROCK EXC DT LT DT RT



SCALE: 1" = 5' HORIZONTAL
1" = 5' VERTICAL

I-24 EASTBOUND
CROSS SECTIONS
STA. 4159+00 TO STA. 4160+00

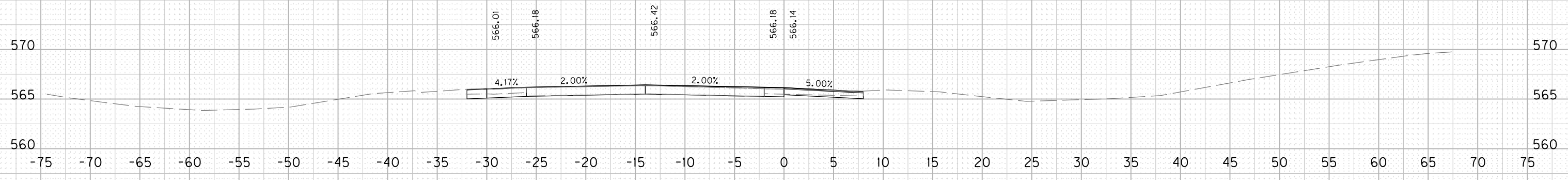
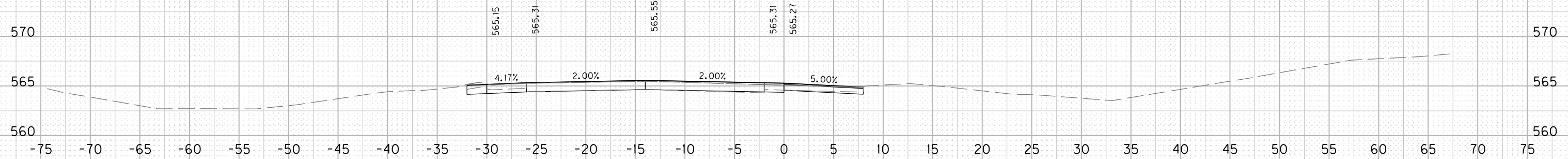
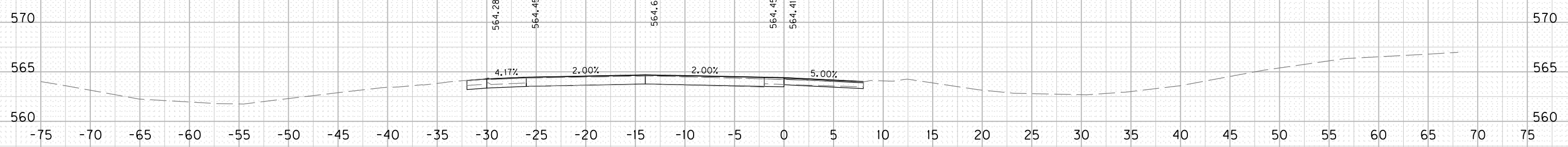
FILE NAME: C:\USERS\GARRISON\DOCUMENTS\CROSS SECTIONS.DGN

USER: garrison
DATE PLOTTED: August 28, 2019

E-SHEET NAME:

Power InRoads v8.11.9.397

ROCK ROAD BED	REFILL	EMB. BENCH	GRAN. EMB.	COM	EMB	ROCK EXC	DT LT	DT RT
---------------	--------	------------	------------	-----	-----	----------	-------	-------



SCALE: 1" = 5' HORIZONTAL
1" = 5' VERTICAL

I-24 EASTBOUND
CROSS SECTIONS
STA. 4160+50 TO STA. 4161+50

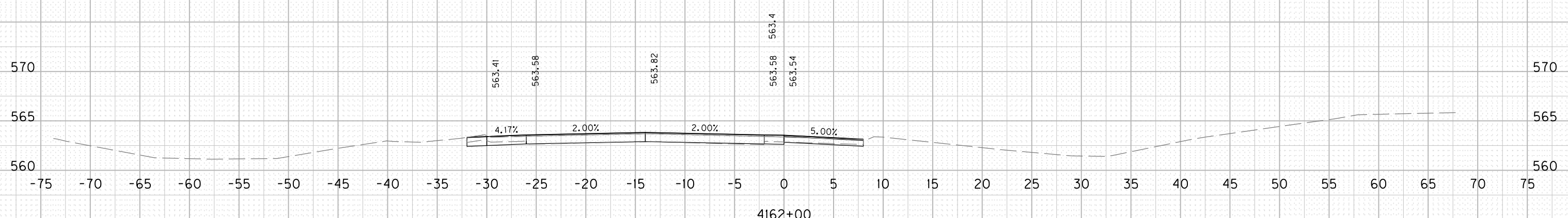
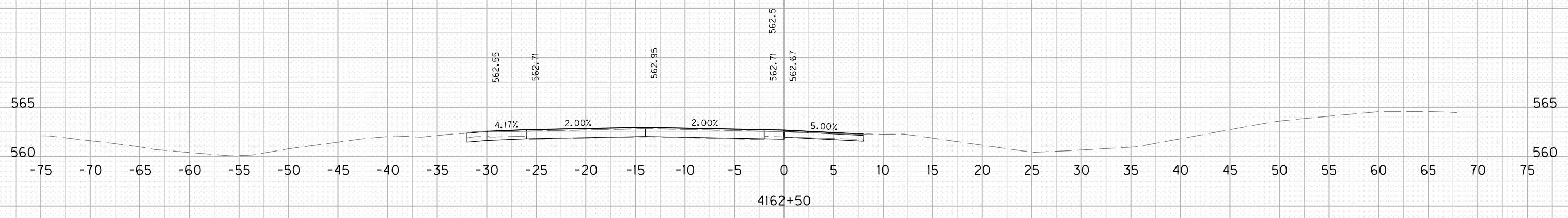
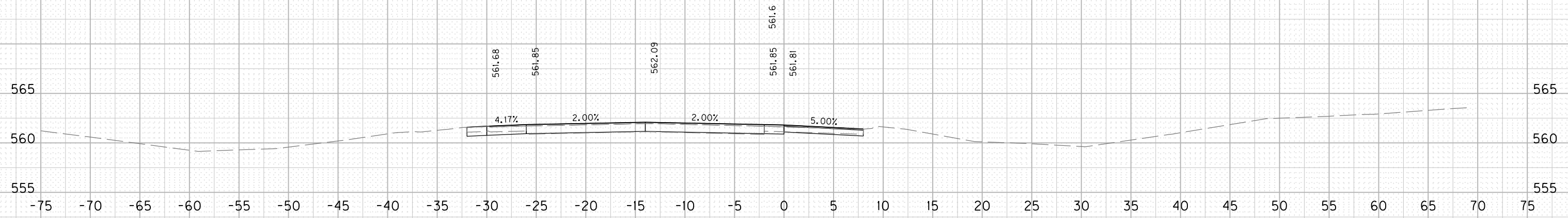
FILE NAME: C:\USERS\GARRISON\DOCUMENTS\CROSS SECTIONS.DGN

USER: garrison
DATE PLOTTED: August 28, 2019

E-SHEET NAME:

Power InRoads v8.11.9.397

ROCK ROAD BED	REFILL	EMB. BENCH	GRAN. EMB.	COM	EMB	ROCK EXC	DT LT	DT RT
---------------	--------	------------	------------	-----	-----	----------	-------	-------



SCALE: 1" = 5' HORIZONTAL
1" = 5' VERTICAL

I-24 EASTBOUND
CROSS SECTIONS
STA. 4162+00 TO STA. 4163+00

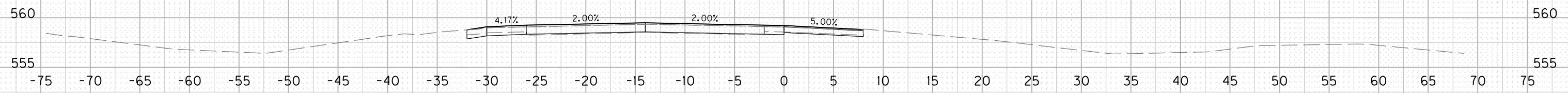
FILE NAME: C:\USERS\GARRISON\DOCUMENTS\CROSS SECTIONS.DGN

USER: garrison
DATE PLOTTED: August 28, 2019

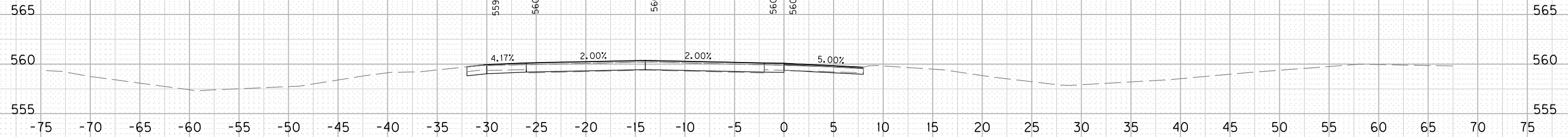
E-SHEET NAME:

Power InRoads v8.11.9.397

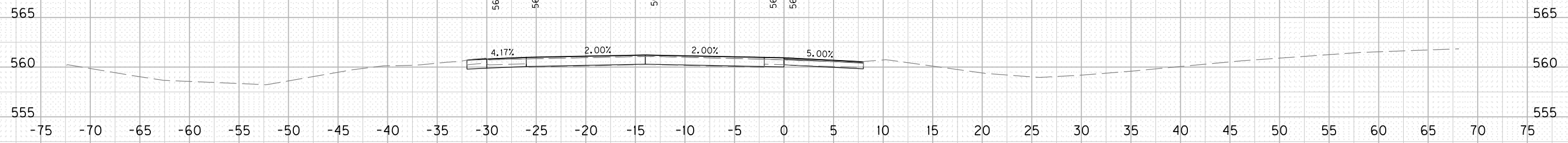
ROCK ROAD BED	REFILL	EMB. BENCH	GRAN. EMB.	COM	EMB	ROCK EXC	DT LT	DT RT
---------------	--------	------------	------------	-----	-----	----------	-------	-------



4164+50



4164+00



4163+50

SCALE: 1" = 5' HORIZONTAL
1" = 5' VERTICAL

I-24 EASTBOUND
CROSS SECTIONS
STA. 4163+50 TO STA. 4164+50

FILE NAME: C:\USERS\GARRISON\DOCUMENTS\CROSS SECTIONS.DGN

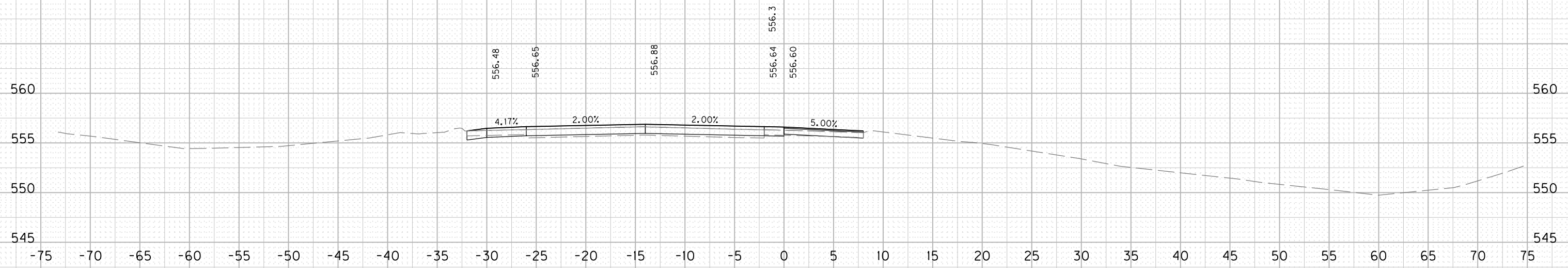
USER: garrison
DATE PLOTTED: August 28, 2019

E-SHEET NAME:

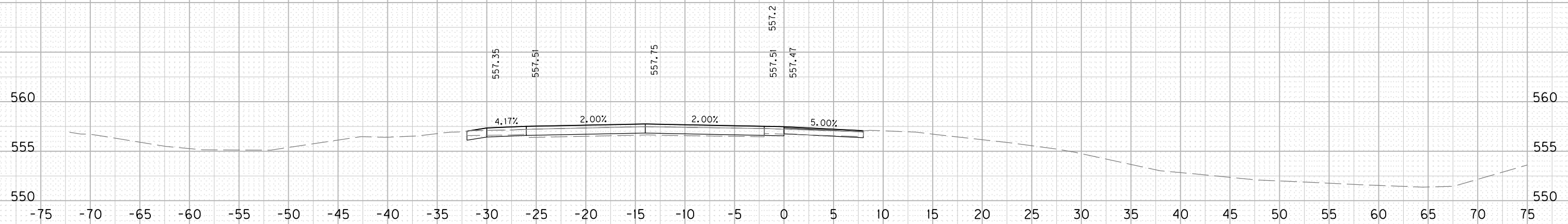
Power InRoads v8.11.9.397

COUNTY OF	ITEM NO.	SHEET NO.
CALDWELL	01-20011.00	X145

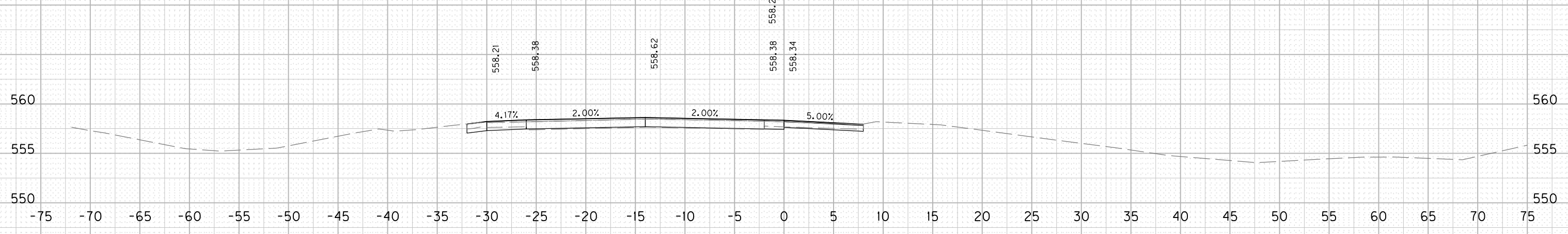
ROCK ROAD BED REFILL EMB. BENCH GRAN. EMB. COM EMB ROCK EXC DT LT DT RT



4166+00



4165+50



4165+00

SCALE: 1" = 5' HORIZONTAL
1" = 5' VERTICAL

I-24 EASTBOUND
CROSS SECTIONS
STA. 4165+00 TO STA. 4166+00

FILE NAME: C:\USERS\GARRISON\DOCUMENTS\CROSS SECTIONS.DGN

USER: garrison
DATE PLOTTED: August 28, 2019

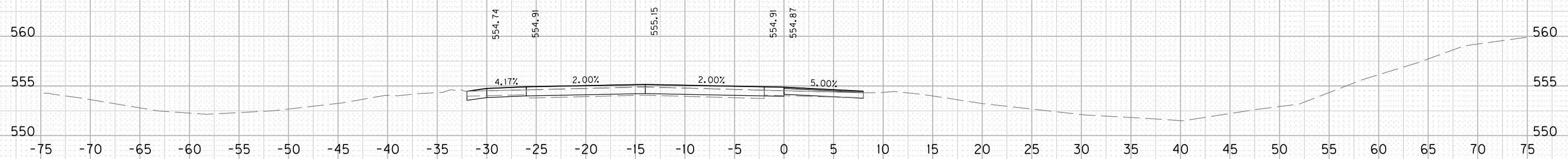
E-SHEET NAME:

Power InRoads v8.11.9.397

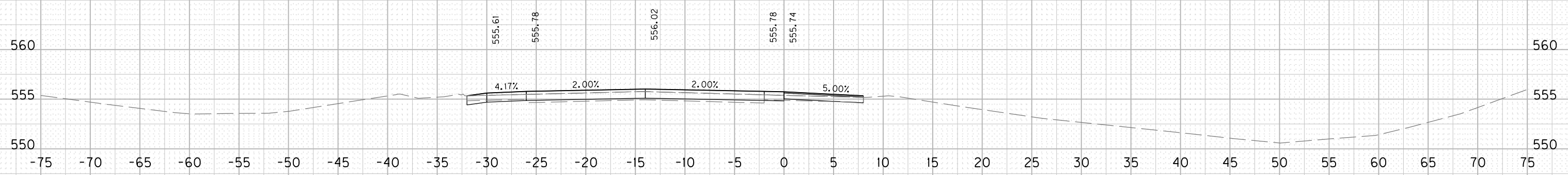
ROCK ROAD BED	REFILL	EMB. BENCH	GRAN. EMB.	COM	EMB	ROCK EXC	DT LT	DT RT
---------------	--------	------------	------------	-----	-----	----------	-------	-------



4167+50



4167+00



4166+50

SCALE: 1" = 5' HORIZONTAL
1" = 5' VERTICAL

I-24 EASTBOUND
CROSS SECTIONS
STA. 4166+50 TO STA. 4167+50

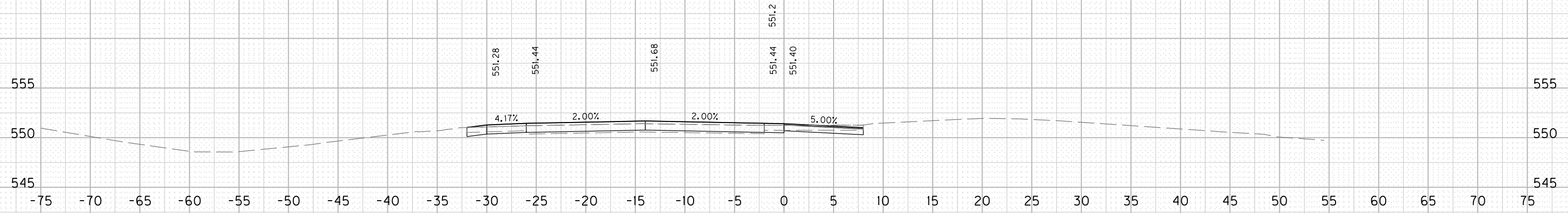
FILE NAME: C:\USERS\GARRISON\DOCUMENTS\CROSS SECTIONS.DGN

USER: garrison
DATE PLOTTED: August 28, 2019

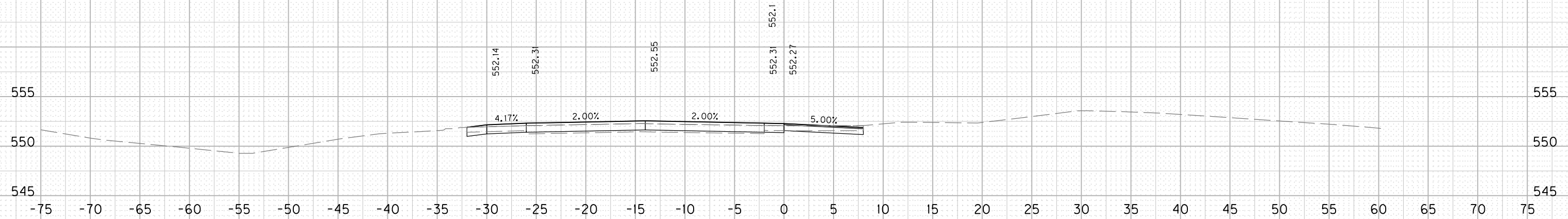
E-SHEET NAME:

Power InRoads v8.11.9.337

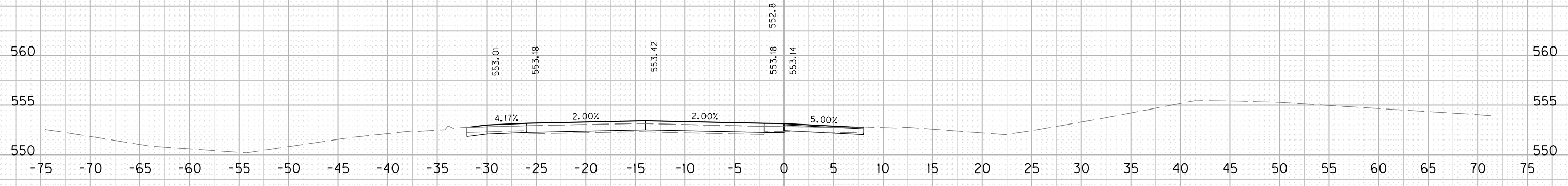
ROCK ROAD BED	REFILL	EMB. BENCH	GRAN. EMB.	COM	EMB	ROCK EXC	DT LT	DT RT
---------------	--------	------------	------------	-----	-----	----------	-------	-------



4169+00



4168+50



4168+00

SCALE: 1" = 5' HORIZONTAL
1" = 5' VERTICAL

I-24 EASTBOUND
CROSS SECTIONS
STA. 4168+00 TO STA. 4169+00

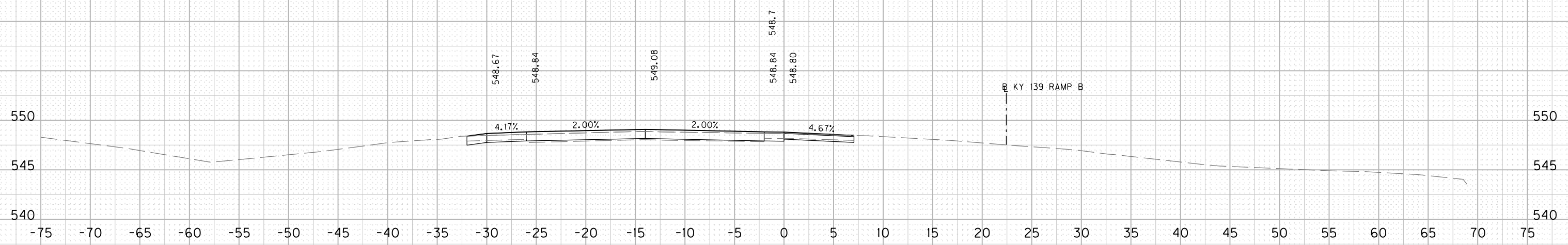
FILE NAME: C:\USERS\GARRISON\DOCUMENTS\CROSS SECTIONS.DGN

USER: garrison
DATE PLOTTED: August 28, 2019

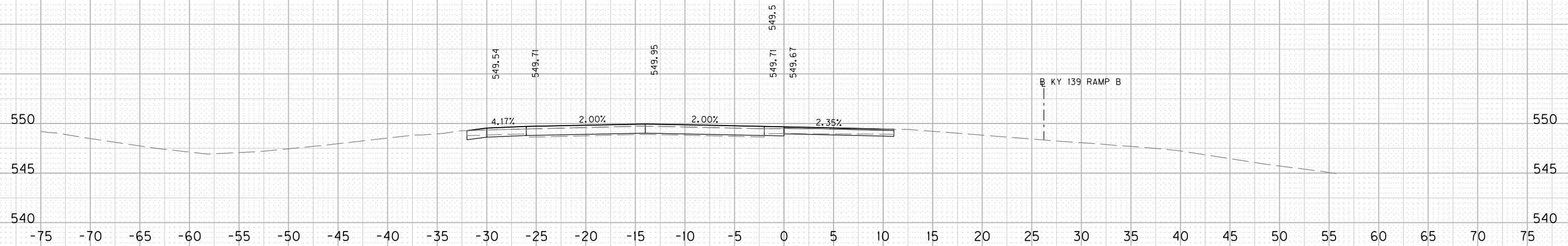
E-SHEET NAME:

Power InRoads v8.11.9.337

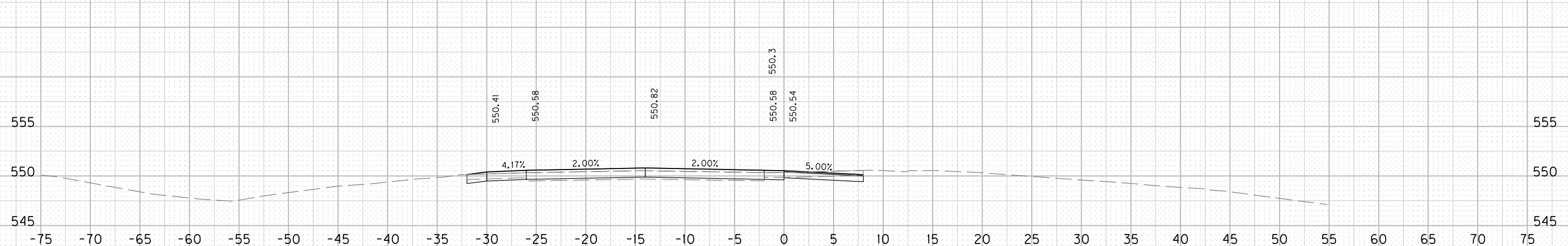
ROCK ROAD BED	REFILL	EMB. BENCH	GRAN. EMB.	COM	EMB	ROCK EXC	DT LT	DT RT
---------------	--------	------------	------------	-----	-----	----------	-------	-------



4170+50



4170+00



4169+50

SCALE: 1" = 5' HORIZONTAL
1" = 5' VERTICAL

I-24 EASTBOUND
CROSS SECTIONS
STA. 4169+50 TO STA. 4170+50

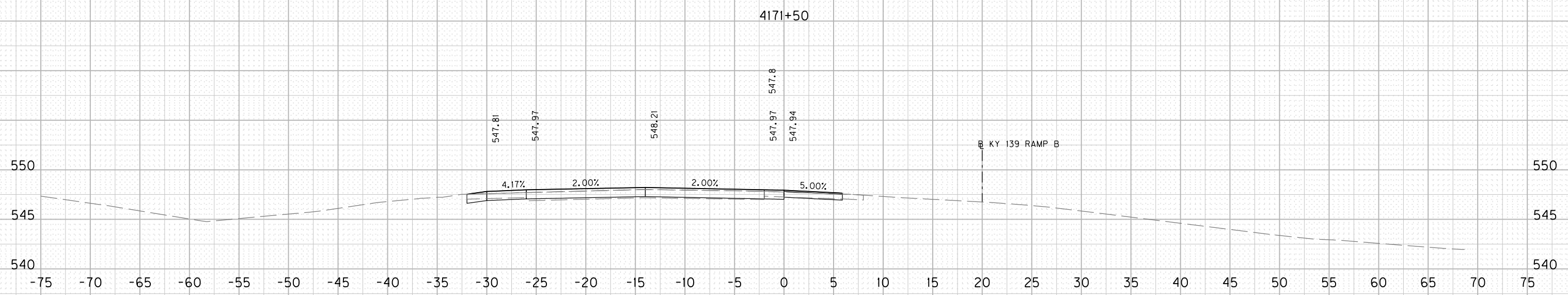
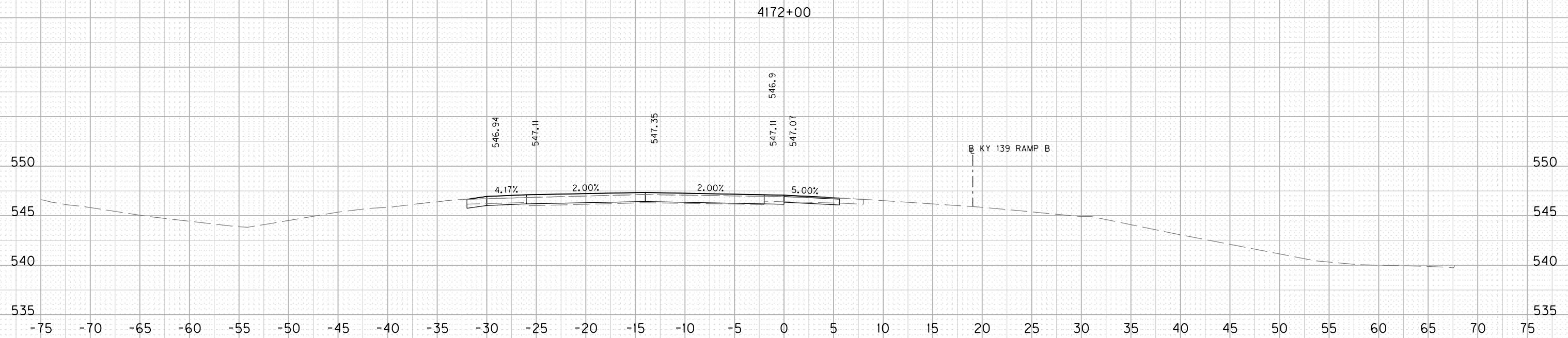
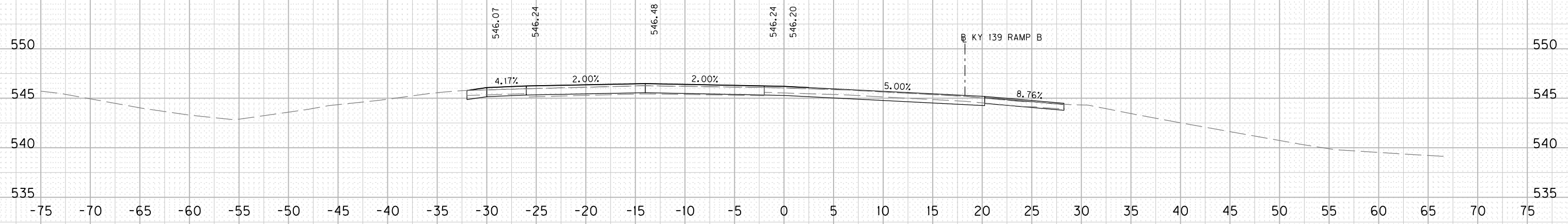
FILE NAME: C:\USERS\GARRISON\DOCUMENTS\CROSS SECTIONS.DGN

USER: garrison
DATE PLOTTED: August 28, 2019

E-SHEET NAME:

Power InRoads v8.11.9.397

ROCK ROAD BED	REFILL	EMB. BENCH	GRAN. EMB.	COM	EMB	ROCK EXC	DT LT	DT RT
---------------	--------	------------	------------	-----	-----	----------	-------	-------

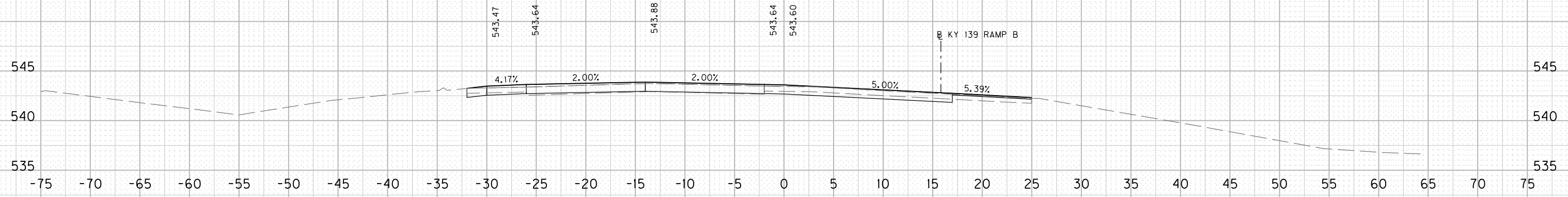


SCALE: 1" = 5' HORIZONTAL
1" = 5' VERTICAL

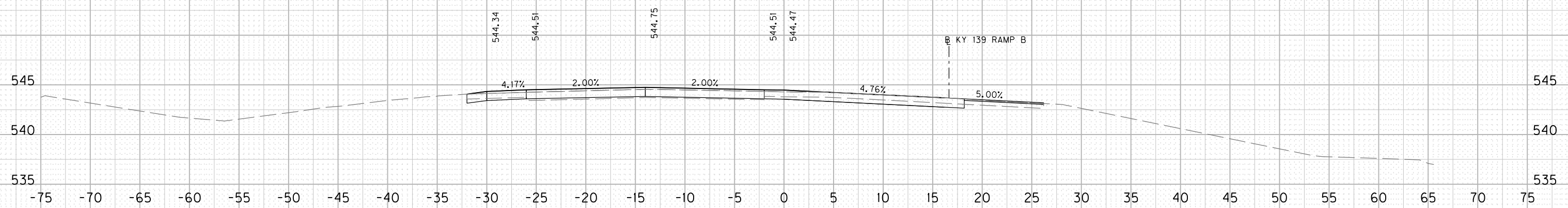
I-24 EASTBOUND
CROSS SECTIONS
STA. 4171+00 TO STA. 4172+00

Power InRoads v8.11.9.397 E-SHEET NAME: USER: garr1sonbj DATE PLOTTED: August 28, 2019 FILE NAME: C:\USERS\GARRISON\DOCUMENTS\CROSS SECTIONS.DGN

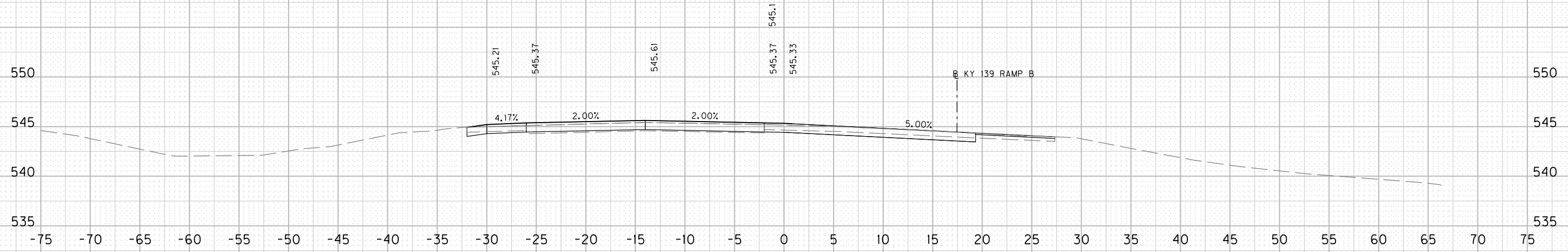
ROCK ROAD BED	REFILL	EMB. BENCH	GRAN. EMB.	COM	EMB	ROCK EXC	DT LT	DT RT
---------------	--------	------------	------------	-----	-----	----------	-------	-------



4173+50



4173+00



4172+50

SCALE: 1" = 5' HORIZONTAL
1" = 5' VERTICAL

I-24 EASTBOUND
CROSS SECTIONS
STA. 4172+50 TO STA. 4173+50

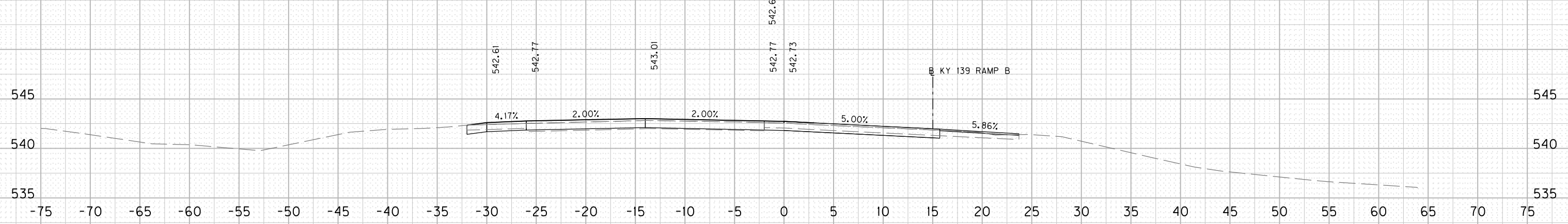
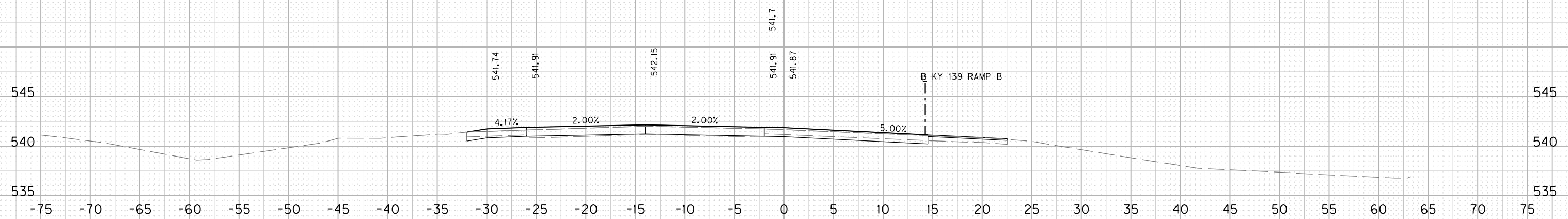
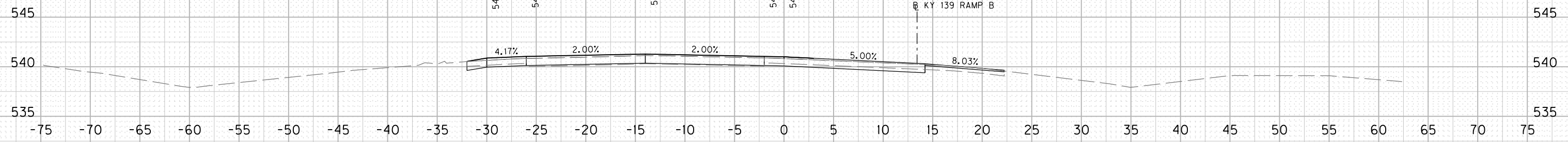
FILE NAME: C:\USERS\GARRISON\DOCUMENTS\CROSS SECTIONS.DGN

USER: garrison
DATE PLOTTED: August 28, 2019

E-SHEET NAME:

Power InRoads v8.11.9.397

ROCK ROAD BED	REFILL	EMB. BENCH	GRAN. EMB.	COM	EMB	ROCK EXC	DT LT	DT RT
---------------	--------	------------	------------	-----	-----	----------	-------	-------



SCALE: 1" = 5' HORIZONTAL
1" = 5' VERTICAL

I-24 EASTBOUND
CROSS SECTIONS
STA. 4174+00 TO STA. 4175+00

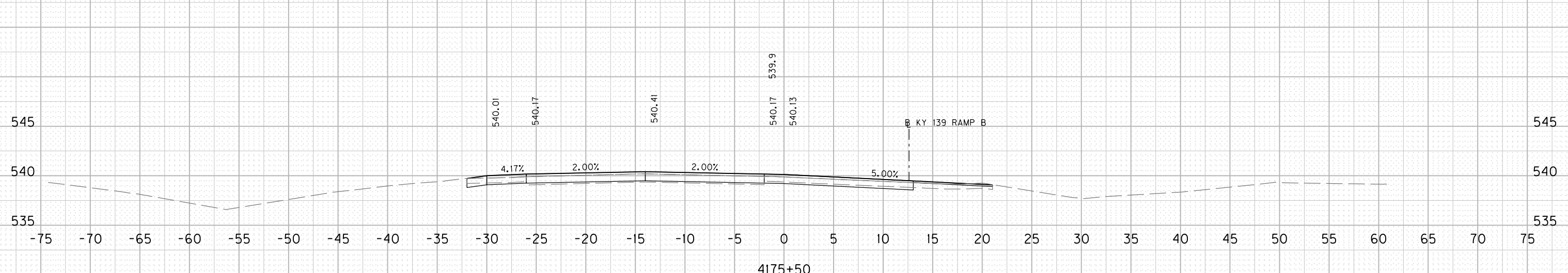
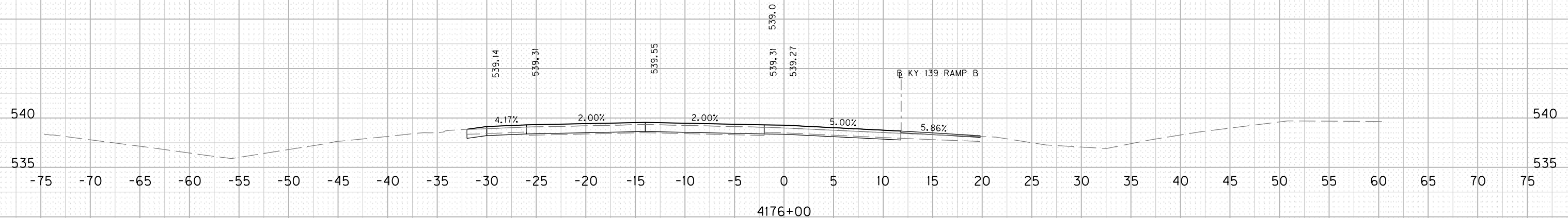
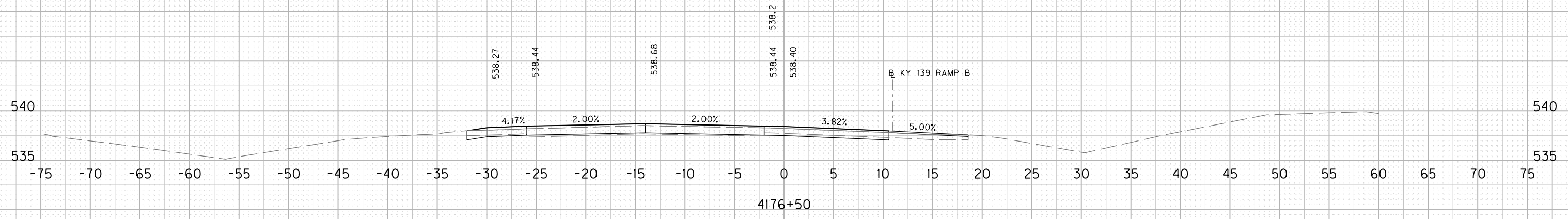
FILE NAME: C:\USERS\GARRISON\DOCUMENTS\CROSS SECTIONS.DGN

USER: garrison
DATE PLOTTED: August 28, 2019

E-SHEET NAME:

Power InRoads v8.11.9.397

ROCK ROAD BED	REFILL	EMB. BENCH	GRAN. EMB.	COM	EMB	ROCK EXC	DT LT	DT RT
---------------	--------	------------	------------	-----	-----	----------	-------	-------



SCALE: 1" = 5' HORIZONTAL
1" = 5' VERTICAL

I-24 EASTBOUND
CROSS SECTIONS
STA. 4175+50 TO STA. 4176+50

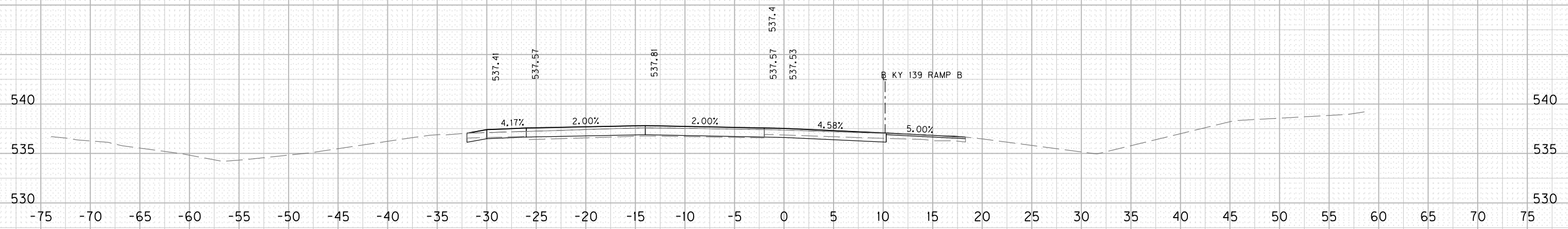
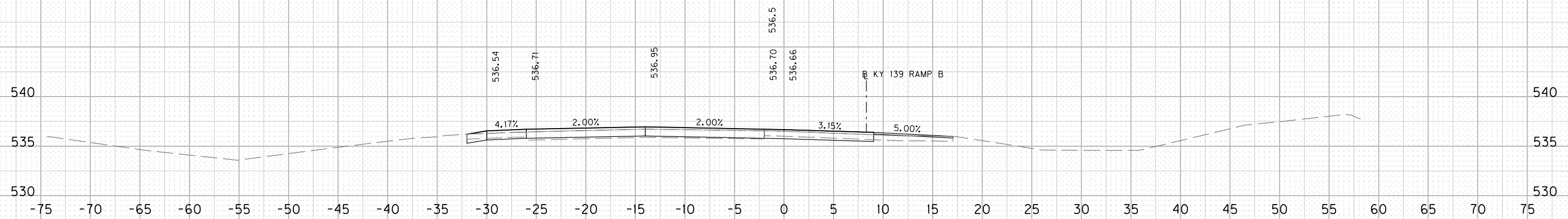
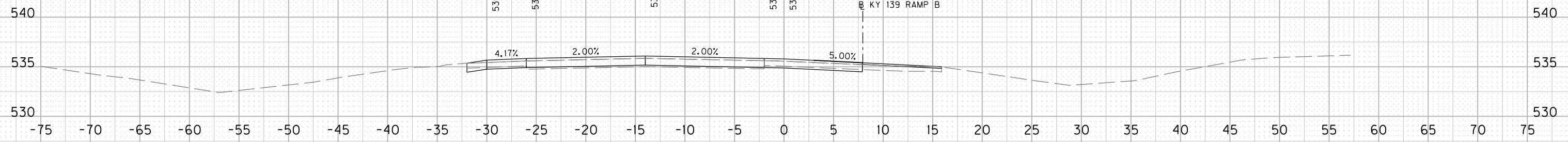
FILE NAME: C:\USERS\GARRISON\DOCUMENTS\CROSS SECTIONS.DGN

USER: garrison
DATE PLOTTED: August 28, 2019

E-SHEET NAME:

Power InRoads v8.11.9.337

ROCK ROAD BED	REFILL	EMB. BENCH	GRAN. EMB.	COM	EMB	ROCK EXC	DT LT	DT RT
---------------	--------	------------	------------	-----	-----	----------	-------	-------



SCALE: 1" = 5' HORIZONTAL
1" = 5' VERTICAL

I-24 EASTBOUND
CROSS SECTIONS
STA. 4177+00 TO STA. 4178+00

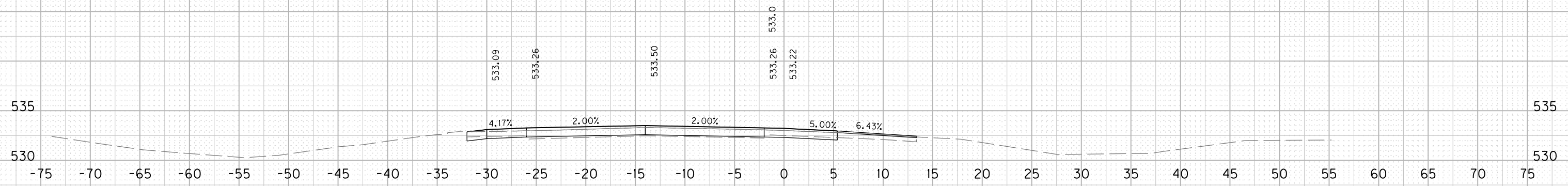
FILE NAME: C:\USERS\GARRISON\DOCUMENTS\CROSS SECTIONS.DGN

USER: garrison
DATE PLOTTED: August 28, 2019

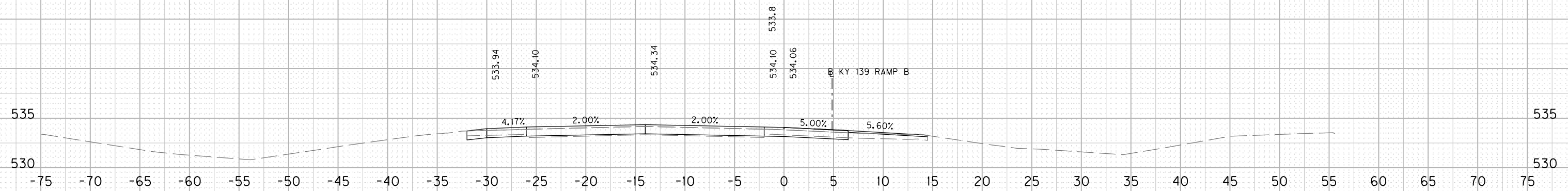
E-SHEET NAME:

Power InRoads v8.11.9.397

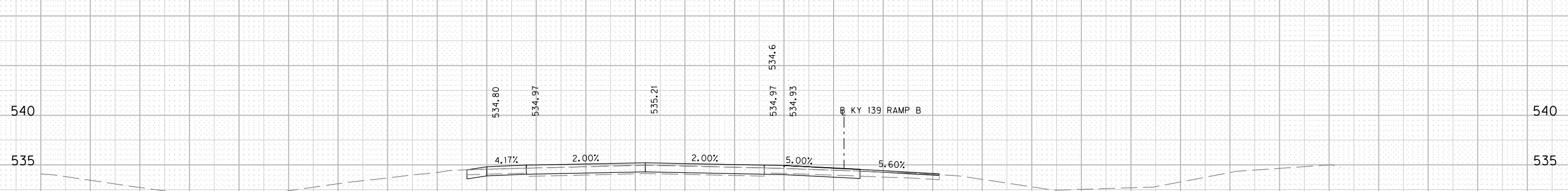
ROCK ROAD BED	REFILL	EMB. BENCH	GRAN. EMB.	COM	EMB	ROCK EXC	DT LT	DT RT
---------------	--------	------------	------------	-----	-----	----------	-------	-------



4179+50



4179+00



4178+50

SCALE: 1" = 5' HORIZONTAL
1" = 5' VERTICAL

I-24 EASTBOUND
CROSS SECTIONS
STA. 4178+50 TO STA. 4179+50

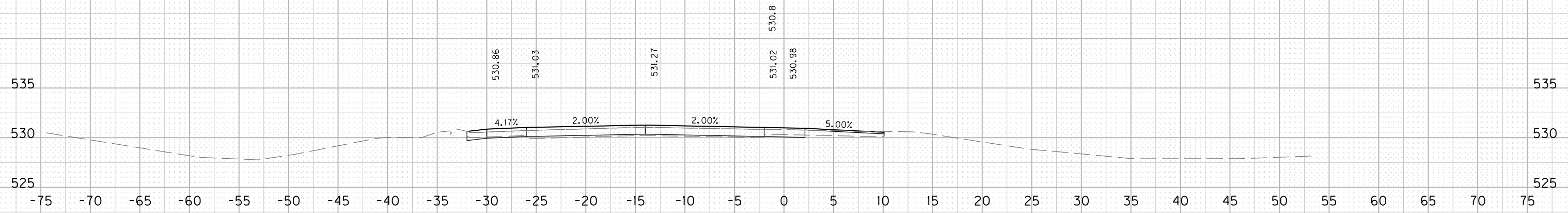
FILE NAME: C:\USERS\GARRISON\DOCUMENTS\CROSS SECTIONS.DGN

USER: garrison
DATE PLOTTED: August 28, 2019

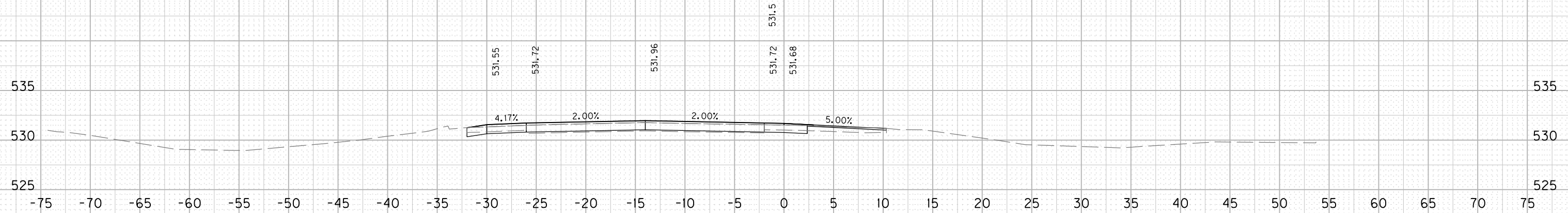
E-SHEET NAME:

Power InRoads v8.11.9.397

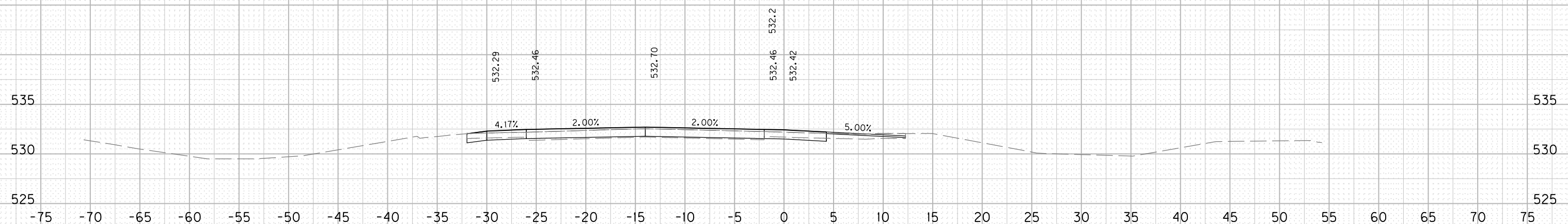
ROCK ROAD BED	REFILL	EMB. BENCH	GRAN. EMB.	COM	EMB	ROCK EXC	DT LT	DT RT
---------------	--------	------------	------------	-----	-----	----------	-------	-------



4181+00



4180+50



4180+00

SCALE: 1" = 5' HORIZONTAL
1" = 5' VERTICAL

I-24 EASTBOUND
CROSS SECTIONS
STA. 4180+00 TO STA. 4181+00

FILE NAME: C:\USERS\GARRISON\DOCUMENTS\CROSS SECTIONS.DGN

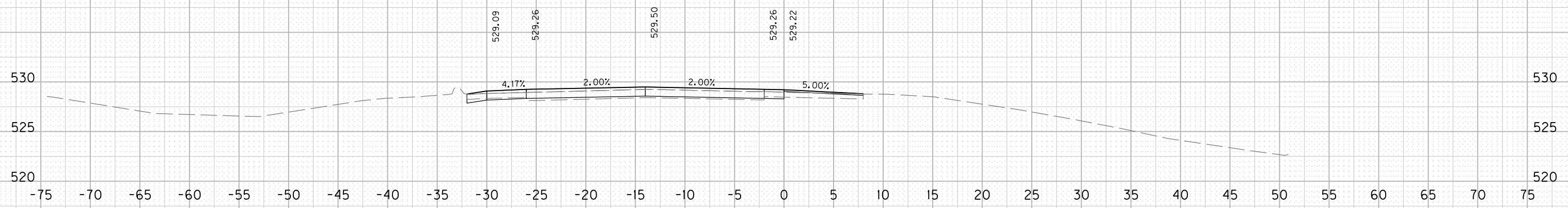
USER: garrison
DATE PLOTTED: August 28, 2019

E-SHEET NAME:

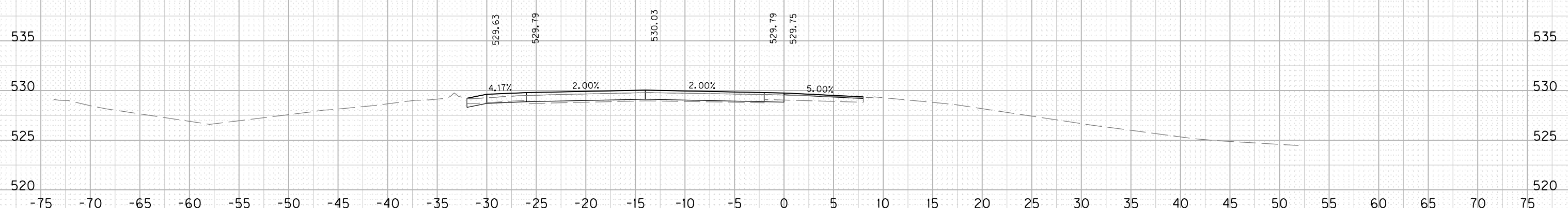
Power InRoads v8.11.9.397

COUNTY OF	ITEM NO.	SHEET NO.
CALDWELL	01-20011.00	X156

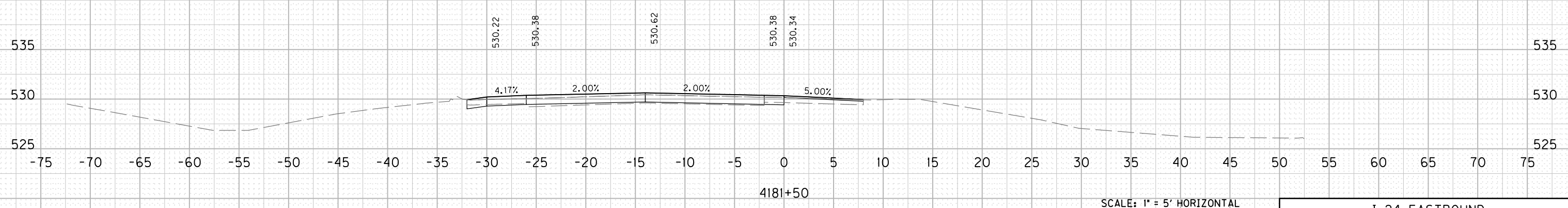
ROCK ROAD BED REFILL EMB. BENCH GRAN. EMB. COM EMB ROCK EXC DT LT DT RT



4182+50



4182+00



4181+50

SCALE: 1" = 5' HORIZONTAL
1" = 5' VERTICAL

I-24 EASTBOUND
CROSS SECTIONS
STA. 4181+50 TO STA. 4182+50

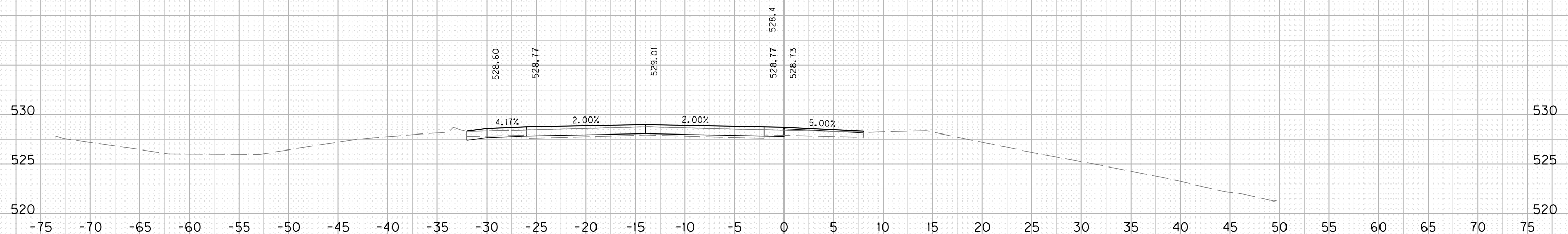
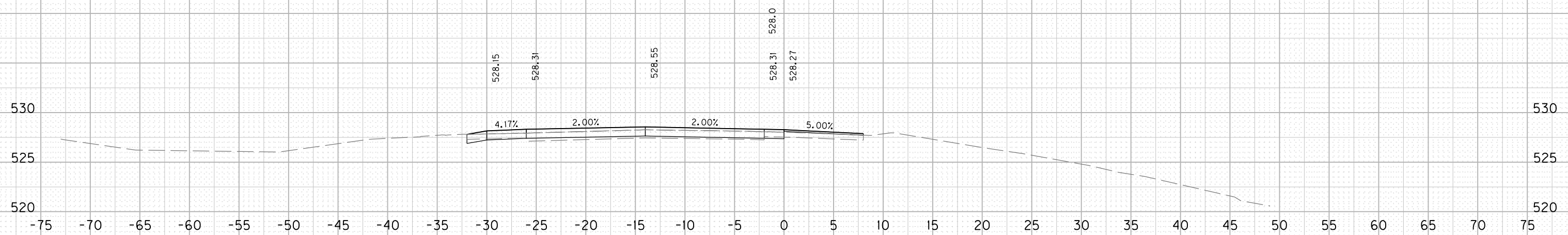
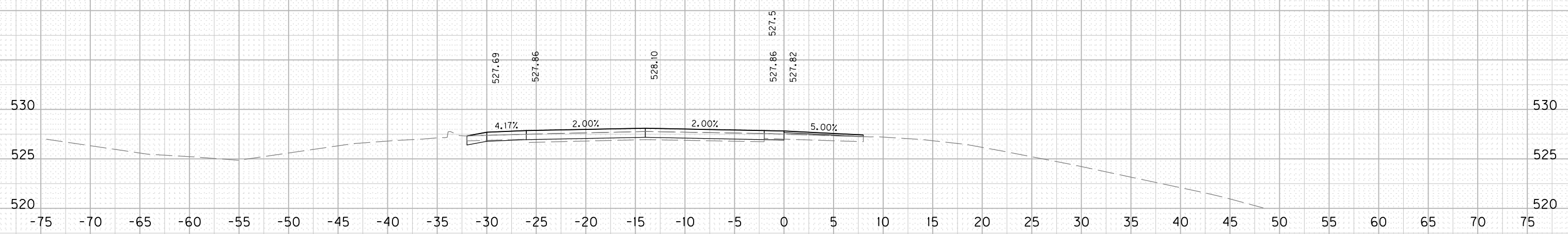
FILE NAME: C:\USERS\GARRISON\DOCUMENTS\CROSS SECTIONS.DGN

USER: garrison
DATE PLOTTED: August 28, 2019

E-SHEET NAME:

Power InRoads v8.11.9.397

ROCK ROAD BED	REFILL	EMB. BENCH	GRAN. EMB.	COM	EMB	ROCK EXC	DT LT	DT RT
---------------	--------	------------	------------	-----	-----	----------	-------	-------



SCALE: 1" = 5' HORIZONTAL
1" = 5' VERTICAL

I-24 EASTBOUND
CROSS SECTIONS
STA. 4183+00 TO STA. 4184+00

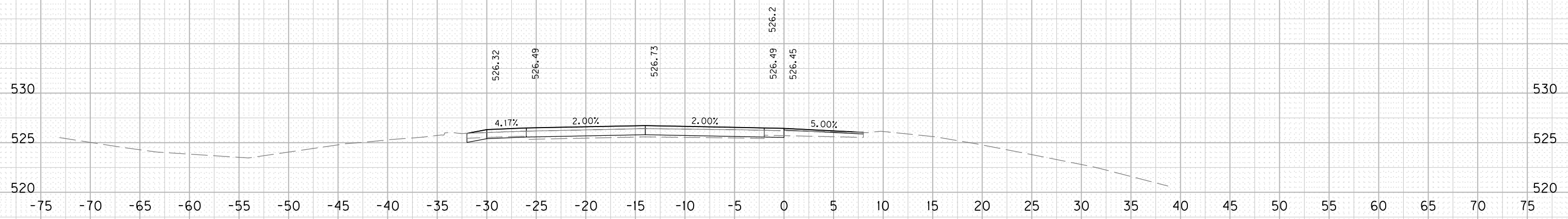
FILE NAME: C:\USERS\GARRISON\DOCUMENTS\CROSS SECTIONS.DGN

USER: garrison
DATE PLOTTED: August 28, 2019

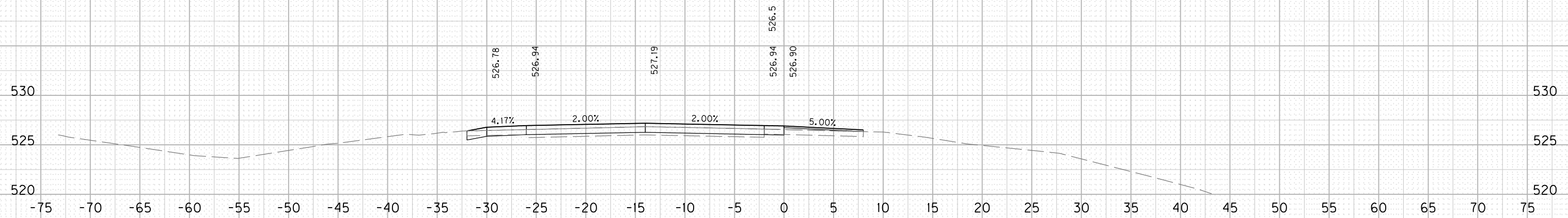
E-SHEET NAME:

Power InRoads v8.11.9.337

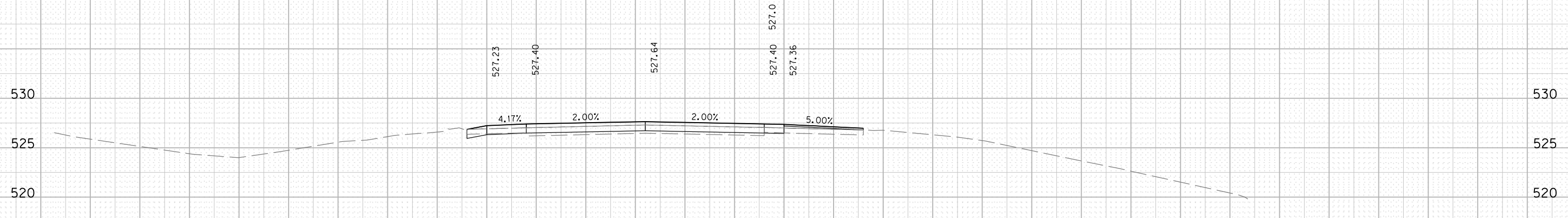
ROCK ROAD BED	REFILL	EMB. BENCH	GRAN. EMB.	COM	EMB	ROCK EXC	DT LT	DT RT
---------------	--------	------------	------------	-----	-----	----------	-------	-------



4185+50



4185+00



4184+50

SCALE: 1" = 5' HORIZONTAL
1" = 5' VERTICAL

I-24 EASTBOUND
CROSS SECTIONS
STA. 4184+50 TO STA. 4185+50

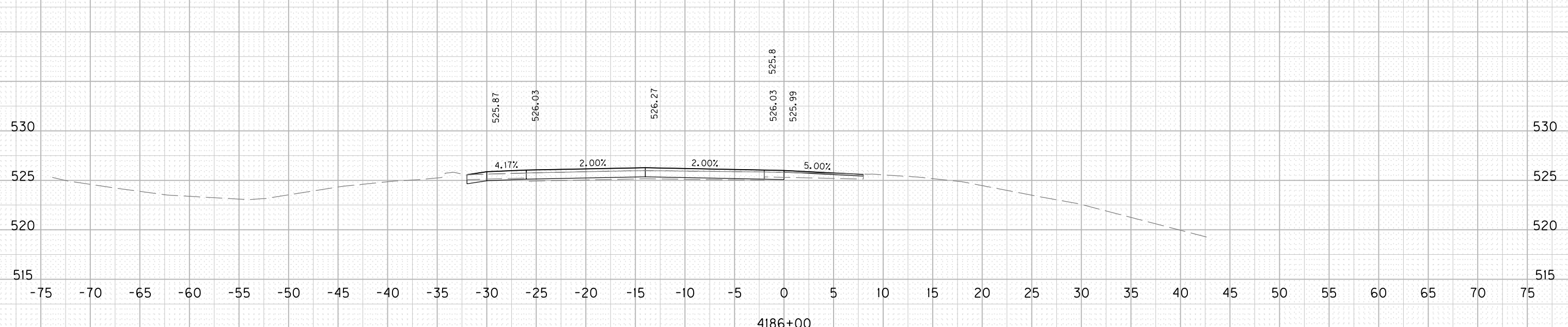
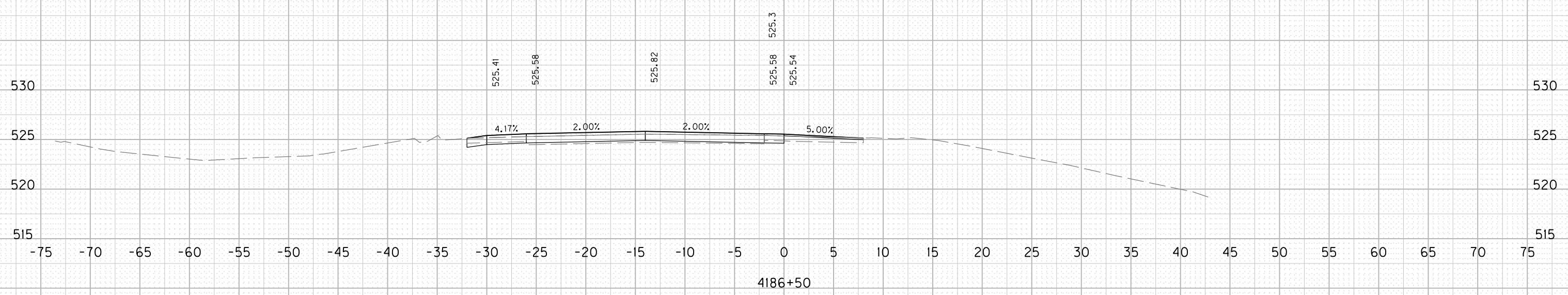
FILE NAME: C:\USERS\GARRISON\DOCUMENTS\CROSS SECTIONS.DGN

USER: garrison
DATE PLOTTED: August 28, 2019

E-SHEET NAME:

Power InRoads v8.11.9.397

ROCK ROAD BED	REFILL	EMB. BENCH	GRAN. EMB.	COM	EMB	ROCK EXC	DT LT	DT RT
---------------	--------	------------	------------	-----	-----	----------	-------	-------



SCALE: 1" = 5' HORIZONTAL
1" = 5' VERTICAL

I-24 EASTBOUND
CROSS SECTIONS
STA. 4186+00 TO STA. 4186+50

FILE NAME: C:\USERS\GARRISON\DOCUMENTS\CROSS SECTIONS.DGN

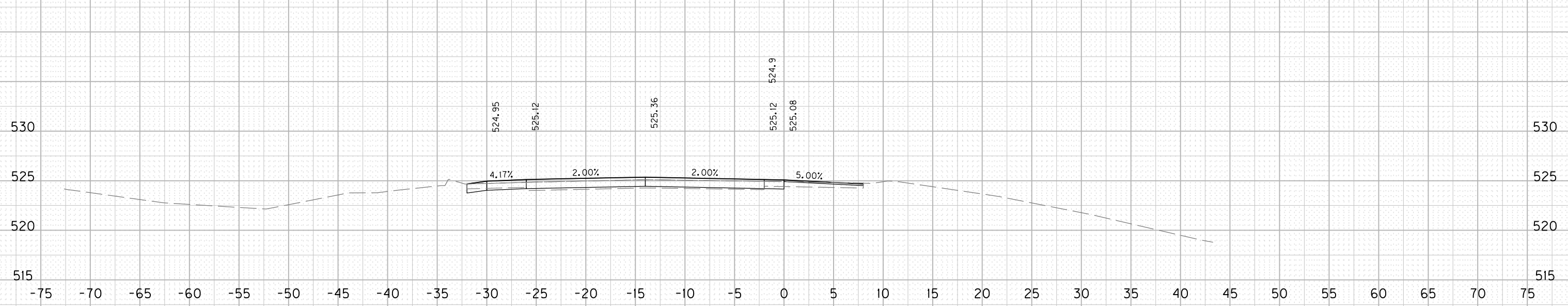
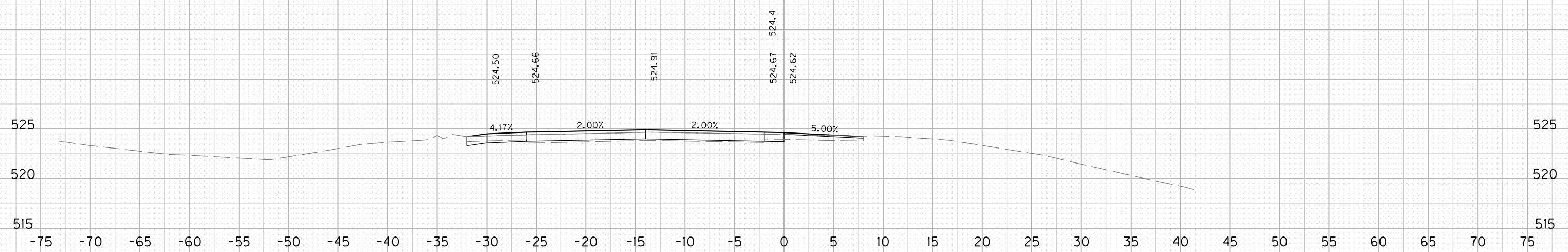
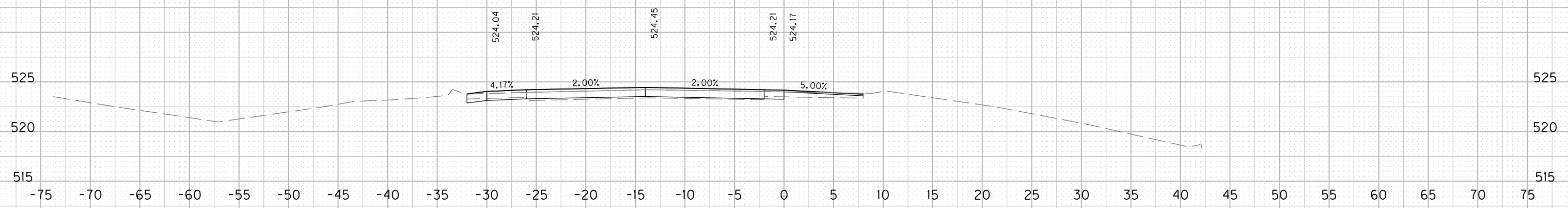
USER: garrison
DATE PLOTTED: August 28, 2019

E-SHEET NAME:

Power InRoads v8.11.9.397

COUNTY OF	ITEM NO.	SHEET NO.
CALDWELL	01-20011.00	X160

ROCK ROAD BED REFILL EMB. BENCH GRAN. EMB. COM EMB ROCK EXC DT LT DT RT



SCALE: 1" = 5' HORIZONTAL
1" = 5' VERTICAL

I-24 EASTBOUND
CROSS SECTIONS
STA. 4187+00 TO STA. 4188+00

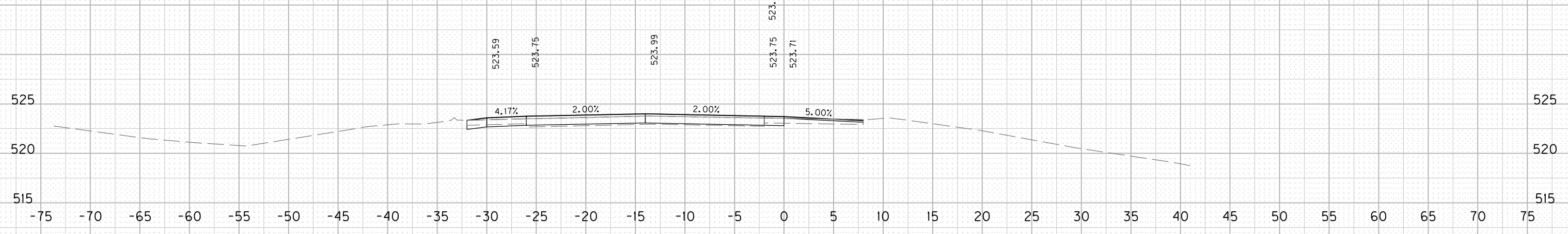
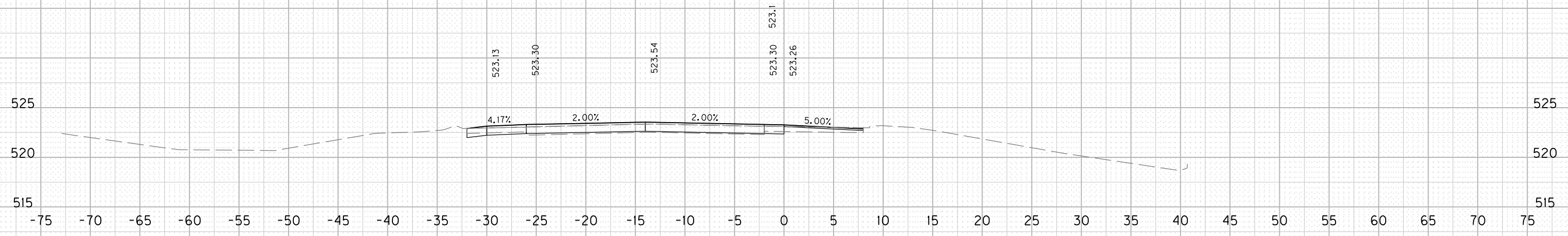
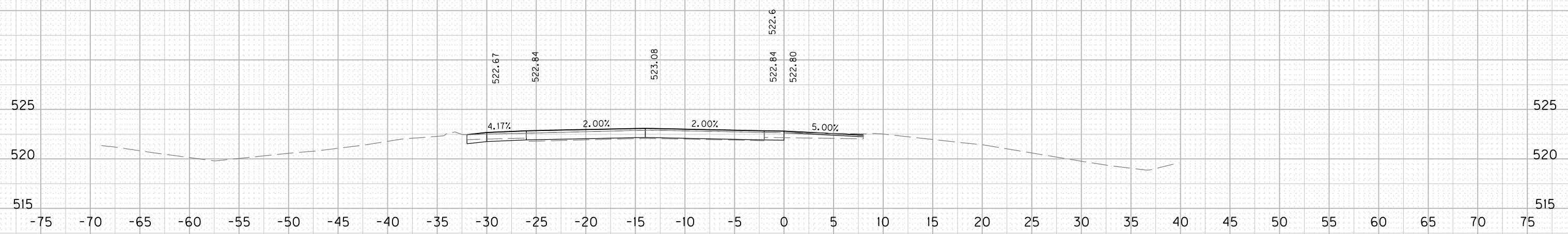
FILE NAME: C:\USERS\GARRISON\DOCUMENTS\CROSS SECTIONS.DGN

USER: garrison
DATE PLOTTED: August 28, 2019

E-SHEET NAME:

Power InRoads v8.11.9.397

ROCK ROAD BED	REFILL	EMB. BENCH	GRAN. EMB.	COM	EMB	ROCK EXC	DT LT	DT RT
---------------	--------	------------	------------	-----	-----	----------	-------	-------



SCALE: 1" = 5' HORIZONTAL
1" = 5' VERTICAL

I-24 EASTBOUND
CROSS SECTIONS
STA. 4188+50 TO STA. 4189+50

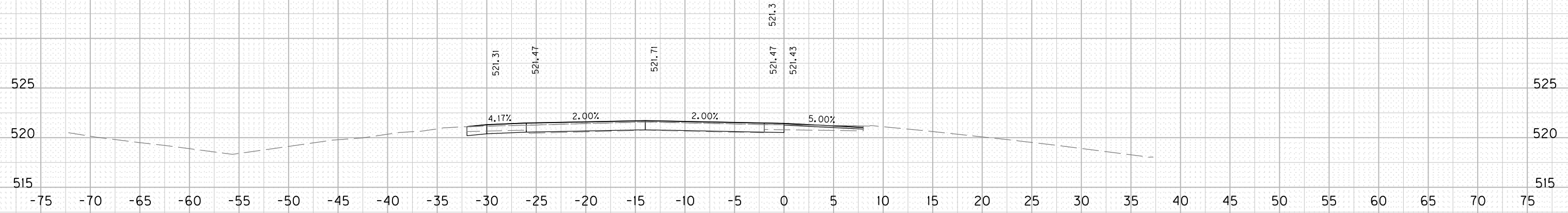
FILE NAME: C:\USERS\GARRISON\DOCUMENTS\CROSS SECTIONS.DGN

USER: garrison
DATE PLOTTED: August 28, 2019

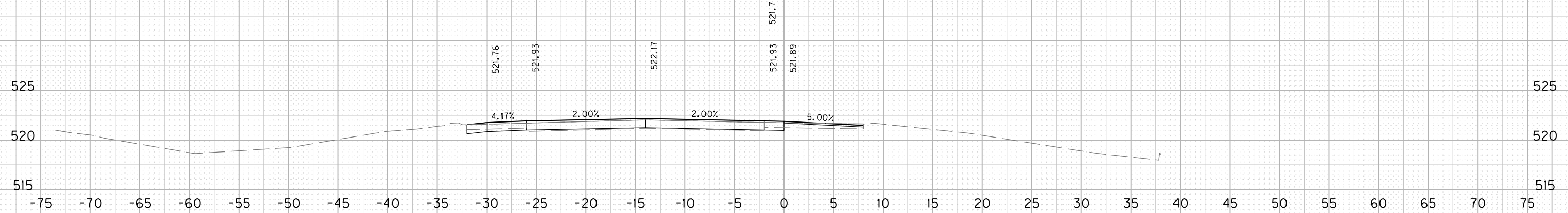
E-SHEET NAME:

Power_InRoads v8.11.9.397

ROCK ROAD BED	REFILL	EMB. BENCH	GRAN. EMB.	COM	EMB	ROCK EXC	DT LT	DT RT
---------------	--------	------------	------------	-----	-----	----------	-------	-------



4191+00



4190+50



4190+00

SCALE: 1" = 5' HORIZONTAL
1" = 5' VERTICAL

I-24 EASTBOUND
CROSS SECTIONS
STA. 4190+00 TO STA. 4191+00

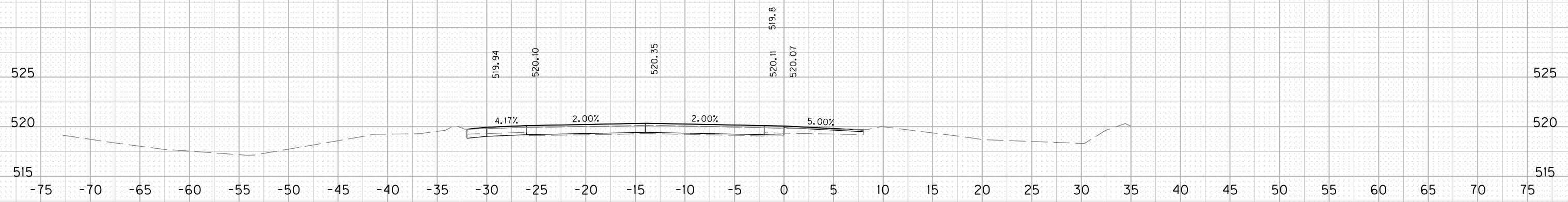
FILE NAME: C:\USERS\GARRISON\DOCUMENTS\CROSS SECTIONS.DGN

USER: garrison
DATE PLOTTED: August 28, 2019

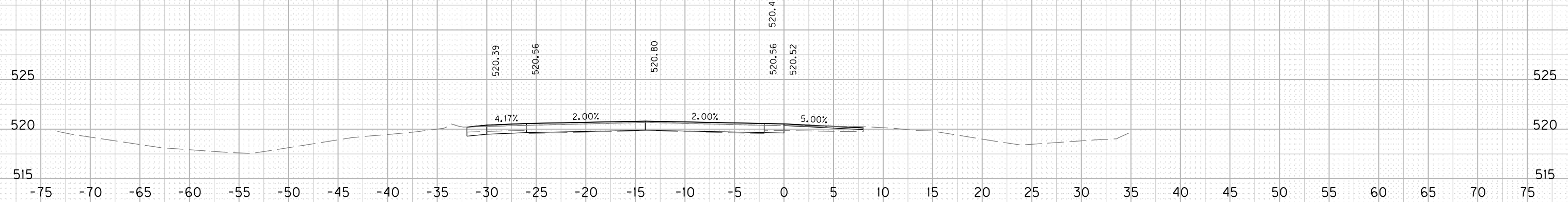
E-SHEET NAME:

Power InRoads v8.11.9.397

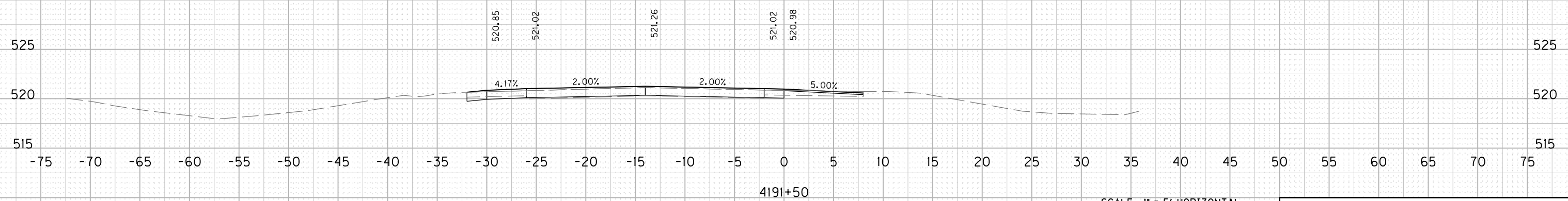
ROCK ROAD BED	REFILL	EMB. BENCH	GRAN. EMB.	COM	EMB	ROCK EXC	DT LT	DT RT
---------------	--------	------------	------------	-----	-----	----------	-------	-------



4192+50



4192+00



4191+50

SCALE: 1" = 5' HORIZONTAL
1" = 5' VERTICAL

I-24 EASTBOUND
CROSS SECTIONS
STA. 4191+50 TO STA. 4192+50

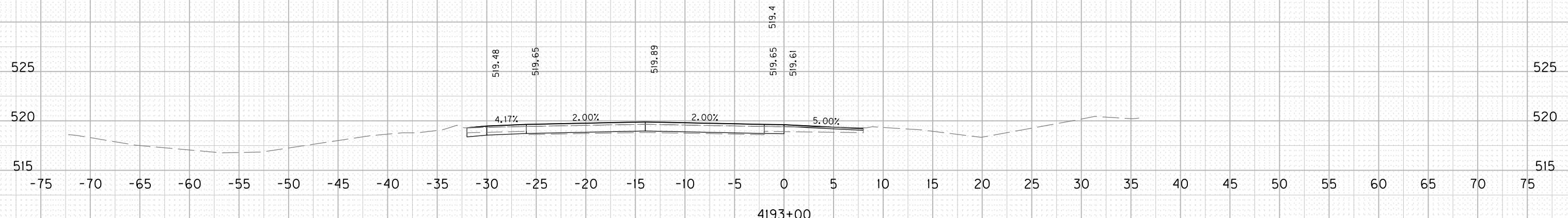
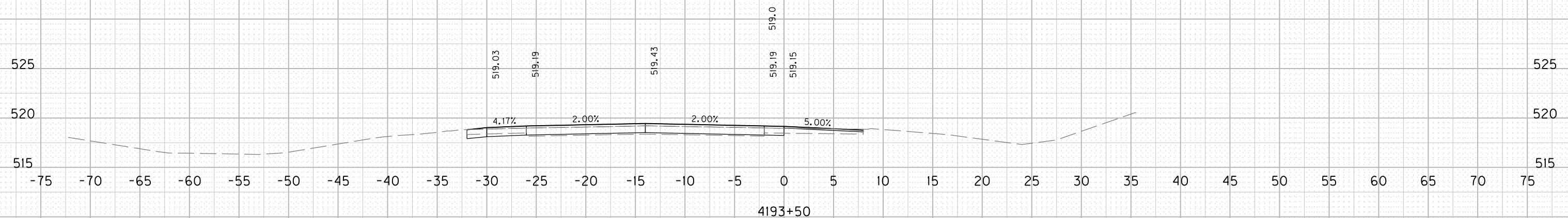
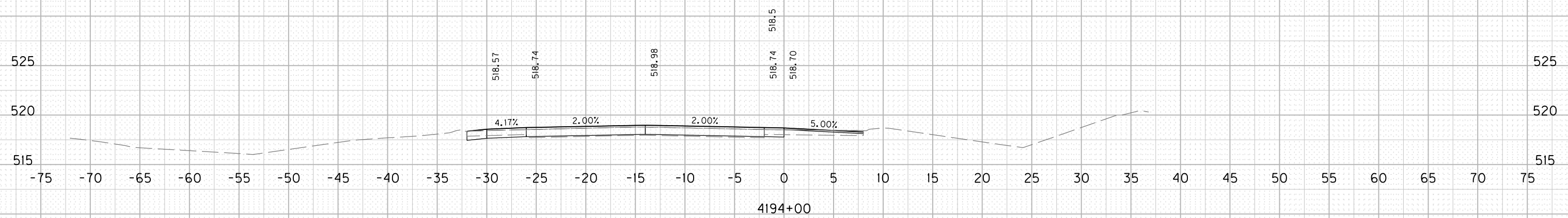
FILE NAME: C:\USERS\GARRISON\DOCUMENTS\CROSS SECTIONS.DGN

USER: garrison
DATE PLOTTED: August 28, 2019

E-SHEET NAME:

Power InRoads v8.11.9.397

ROCK ROAD BED	REFILL	EMB. BENCH	GRAN. EMB.	COM	EMB	ROCK EXC	DT LT	DT RT
---------------	--------	------------	------------	-----	-----	----------	-------	-------



SCALE: 1" = 5' HORIZONTAL
1" = 5' VERTICAL

I-24 EASTBOUND
CROSS SECTIONS
STA. 4193+00 TO STA. 4194+00

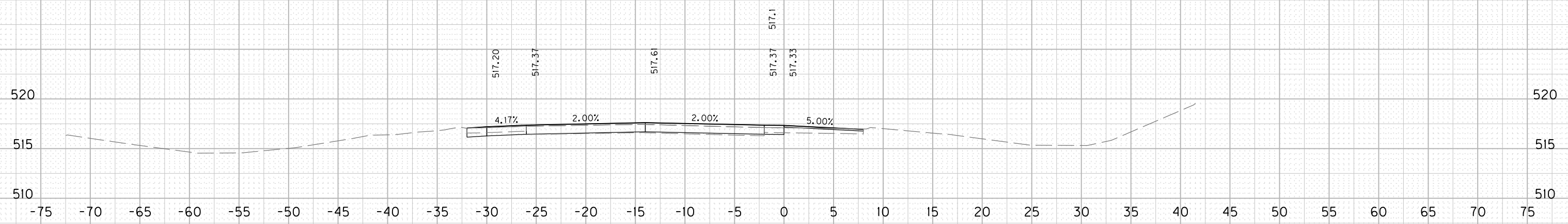
FILE NAME: C:\USERS\GARRISON\DOCUMENTS\CROSS SECTIONS.DGN

USER: garrison
DATE PLOTTED: August 28, 2019

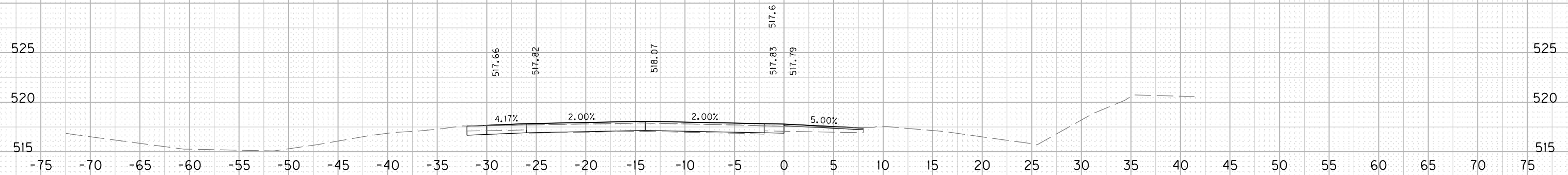
E-SHEET NAME:

Power InRoads v8.11.9.397

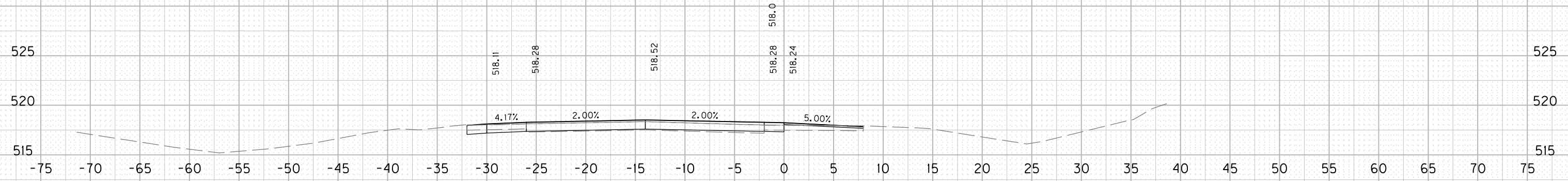
ROCK ROAD BED	REFILL	EMB. BENCH	GRAN. EMB.	COM	EMB	ROCK EXC	DT LT	DT RT
---------------	--------	------------	------------	-----	-----	----------	-------	-------



4195+50



4195+00



4194+50

SCALE: 1" = 5' HORIZONTAL
1" = 5' VERTICAL

I-24 EASTBOUND
CROSS SECTIONS
STA. 4194+50 TO STA. 4195+50

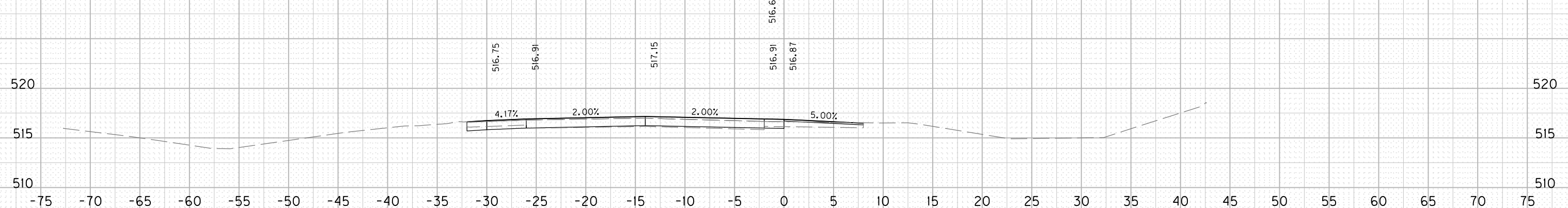
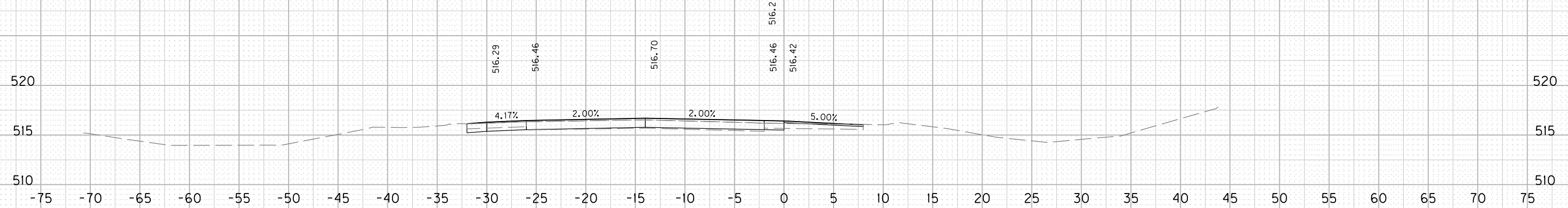
FILE NAME: C:\USERS\GARRISON\DOCUMENTS\CROSS SECTIONS.DGN

USER: garrison
DATE PLOTTED: August 28, 2019

E-SHEET NAME:

Power InRoads v8.11.9.397

ROCK ROAD BED	REFILL	EMB. BENCH	GRAN. EMB.	COM	EMB	ROCK EXC	DT LT	DT RT
---------------	--------	------------	------------	-----	-----	----------	-------	-------



SCALE: 1" = 5' HORIZONTAL
1" = 5' VERTICAL

I-24 EASTBOUND
CROSS SECTIONS
STA. 4196+00 TO STA. 4197+00

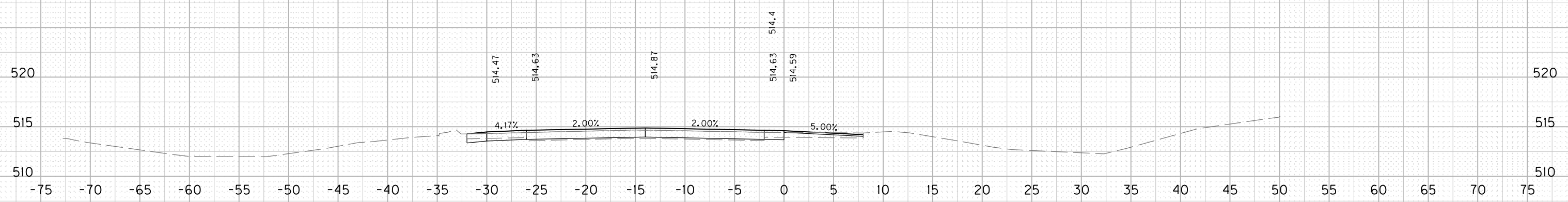
FILE NAME: C:\USERS\GARRISON\DOCUMENTS\CROSS SECTIONS.DGN

USER: garrison
DATE PLOTTED: August 28, 2019

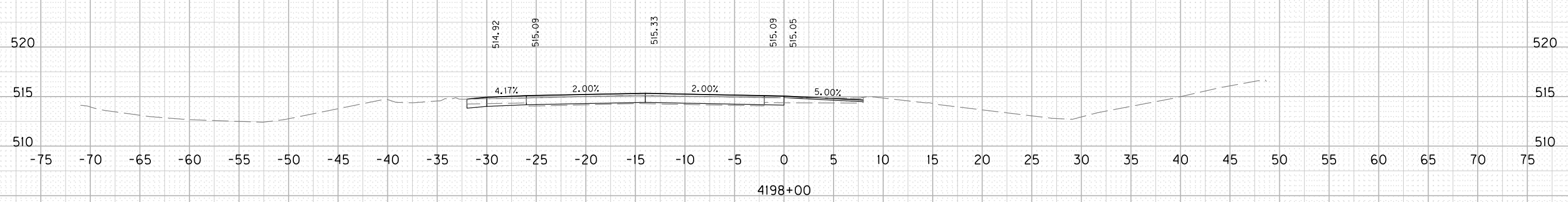
E-SHEET NAME:

Power InRoads v8.11.9.397

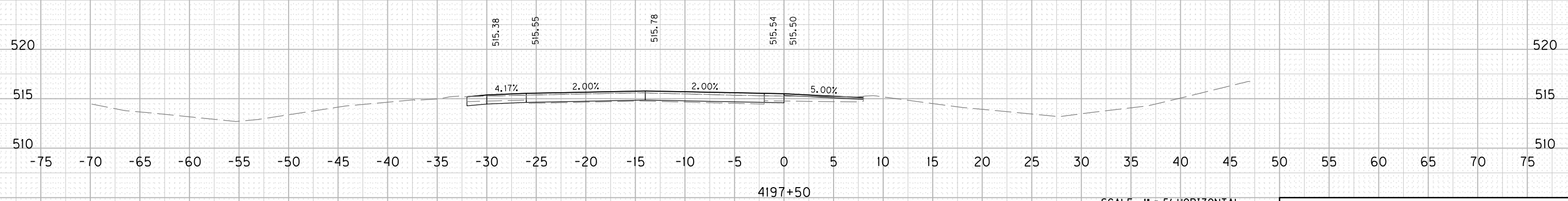
ROCK ROAD BED	REFILL	EMB. BENCH	GRAN. EMB.	COM	EMB	ROCK EXC	DT LT	DT RT
---------------	--------	------------	------------	-----	-----	----------	-------	-------



4198+50



4198+00



4197+50

SCALE: 1" = 5' HORIZONTAL
1" = 5' VERTICAL

I-24 EASTBOUND
CROSS SECTIONS
STA. 4197+50 TO STA. 4198+50

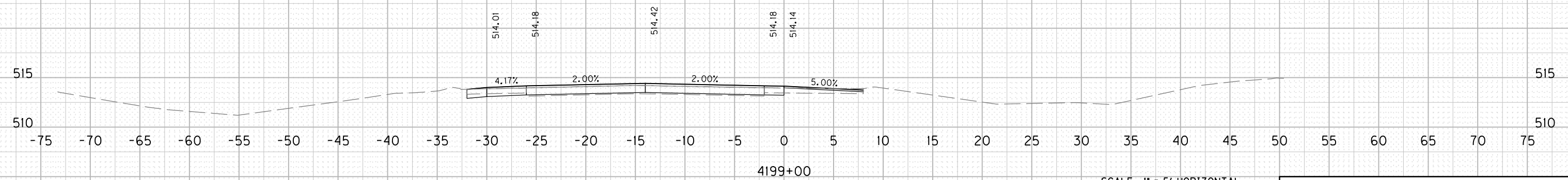
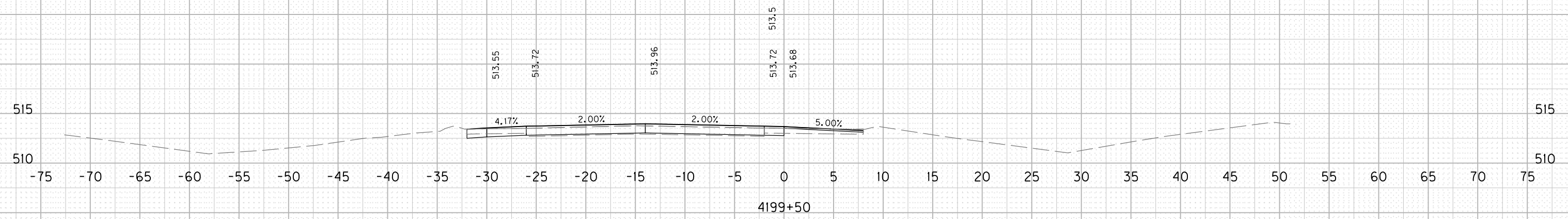
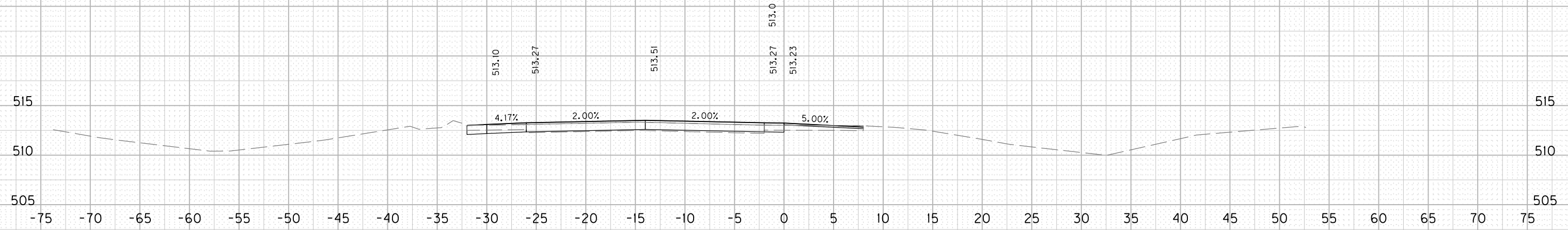
FILE NAME: C:\USERS\GARRISON\DOCUMENTS\CROSS SECTIONS.DGN

USER: garrison
DATE PLOTTED: August 28, 2019

E-SHEET NAME:

Power InRoads v8.11.9.397

ROCK ROAD BED	REFILL	EMB. BENCH	GRAN. EMB.	COM	EMB	ROCK EXC	DT LT	DT RT
---------------	--------	------------	------------	-----	-----	----------	-------	-------



SCALE: 1" = 5' HORIZONTAL
1" = 5' VERTICAL

I-24 EASTBOUND
CROSS SECTIONS
STA. 4199+00 TO STA. 4200+00

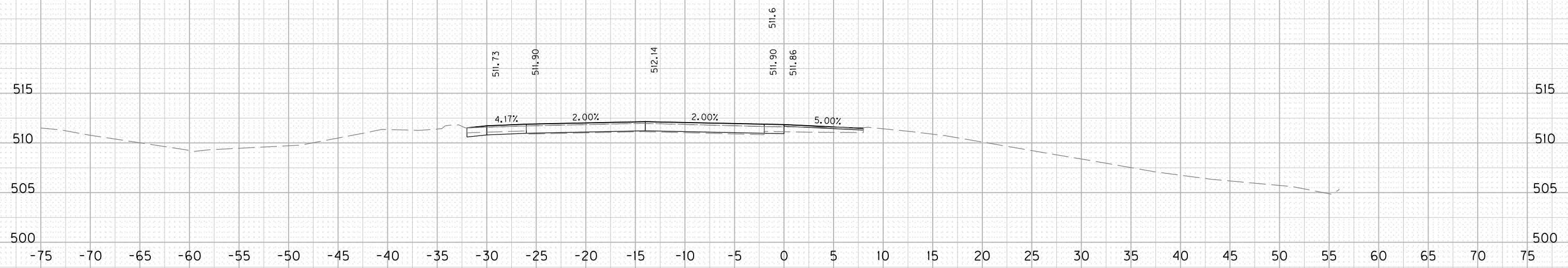
FILE NAME: C:\USERS\GARRISON\DOCUMENTS\CROSS SECTIONS.DGN

USER: garrison
DATE PLOTTED: August 28, 2019

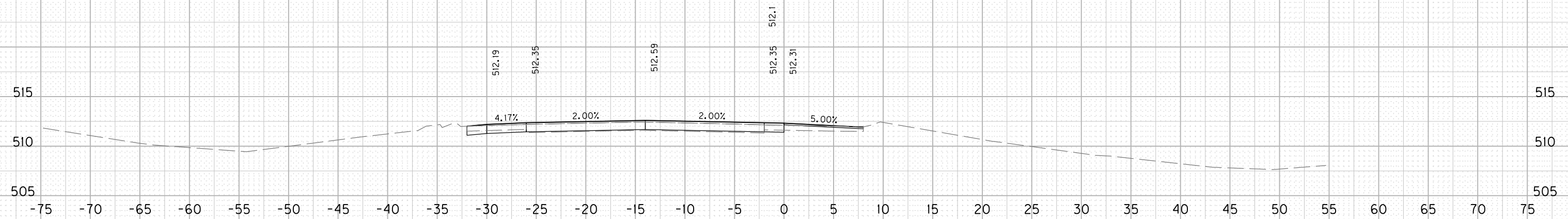
E-SHEET NAME:

Power InRoads v8.11.9.397

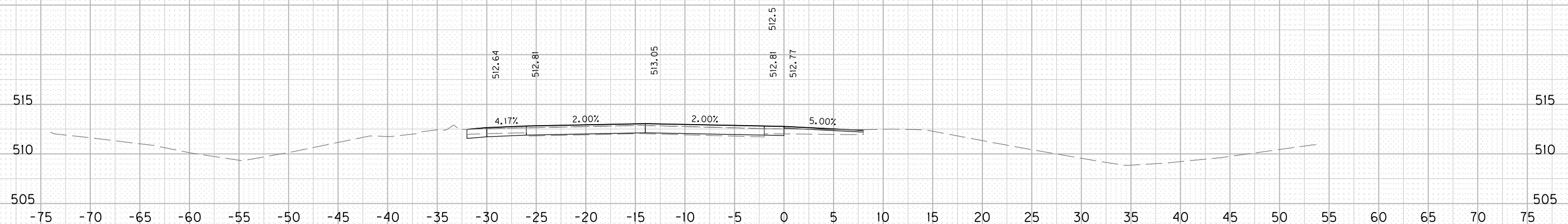
ROCK ROAD BED	REFILL	EMB. BENCH	GRAN. EMB.	COM	EMB	ROCK EXC	DT LT	DT RT
---------------	--------	------------	------------	-----	-----	----------	-------	-------



4201+50



4201+00



4200+50

SCALE: 1" = 5' HORIZONTAL
1" = 5' VERTICAL

I-24 EASTBOUND
CROSS SECTIONS
STA. 4200+50 TO STA. 4201+50

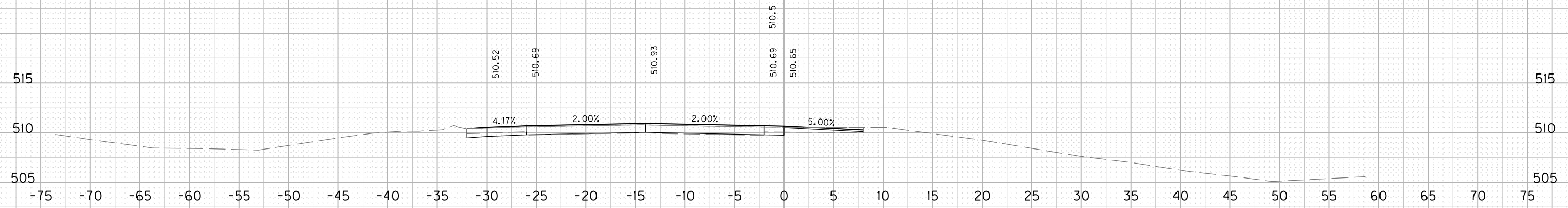
FILE NAME: C:\USERS\GARRISON\DOCUMENTS\CROSS SECTIONS.DGN

USER: garrison
DATE PLOTTED: August 28, 2019

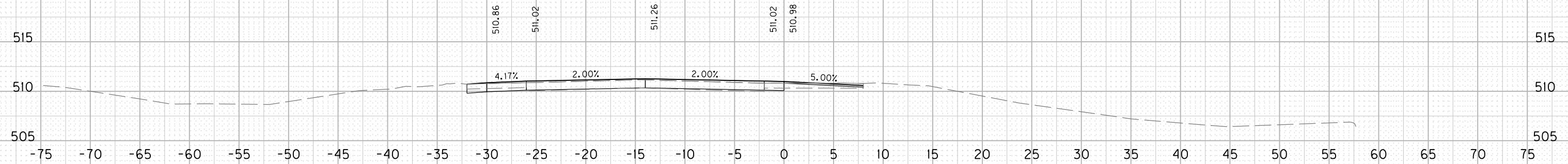
E-SHEET NAME:

Power_InRoads v8.11.9.397

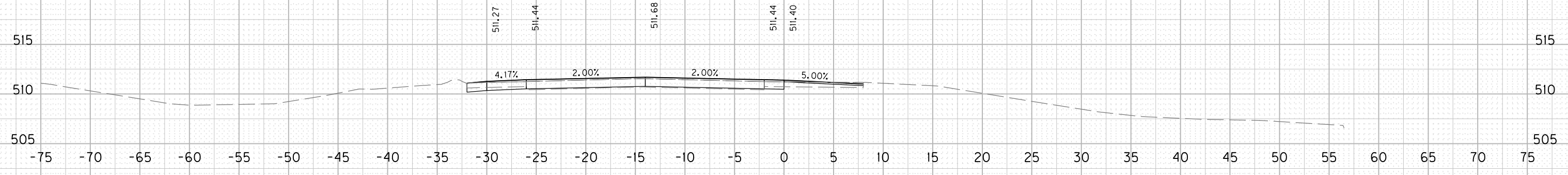
ROCK ROAD BED	REFILL	EMB. BENCH	GRAN. EMB.	COM	EMB	ROCK EXC	DT LT	DT RT
---------------	--------	------------	------------	-----	-----	----------	-------	-------



4203+00



4202+50



4202+00

SCALE: 1" = 5' HORIZONTAL
1" = 5' VERTICAL

I-24 EASTBOUND
CROSS SECTIONS
STA. 4202+00 TO STA. 4203+00

FILE NAME: C:\USERS\GARRISON\DOCUMENTS\CROSS SECTIONS.DGN

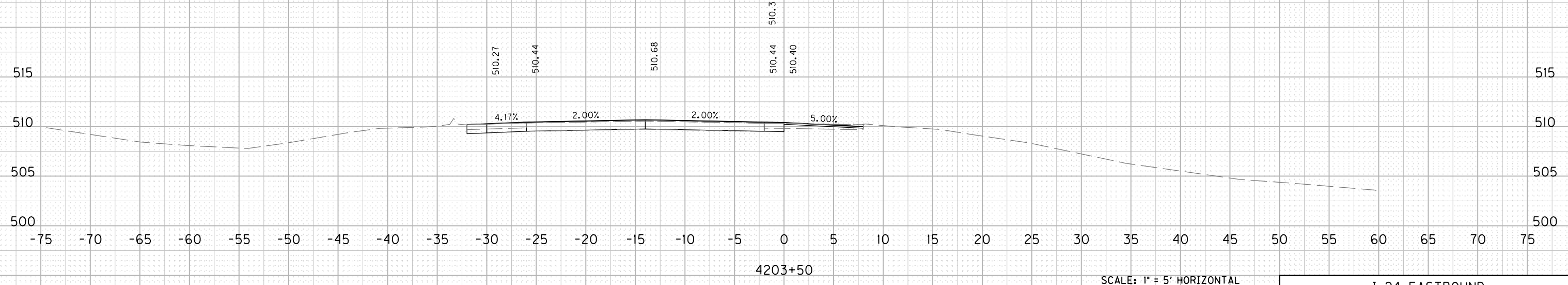
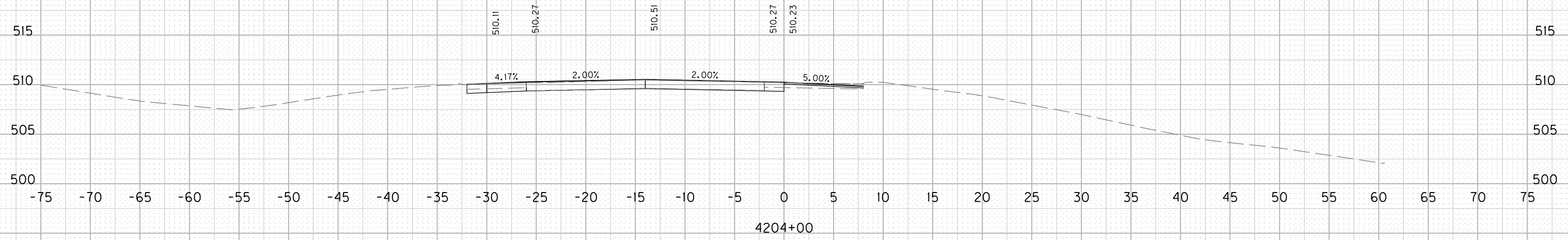
USER: garrison
DATE PLOTTED: August 28, 2019

E-SHEET NAME:

Power InRoads v8.11.9.397

COUNTY OF	ITEM NO.	SHEET NO.
CALDWELL	01-20011.00	X171

ROCK ROAD BED REFILL EMB. BENCH GRAN. EMB. COM EMB ROCK EXC DT LT DT RT



SCALE: 1" = 5' HORIZONTAL
1" = 5' VERTICAL

I-24 EASTBOUND
CROSS SECTIONS
STA. 4203+50 TO STA. 4204+00

FILE NAME: C:\USERS\GARRISON\DOCUMENTS\CROSS SECTIONS.DGN

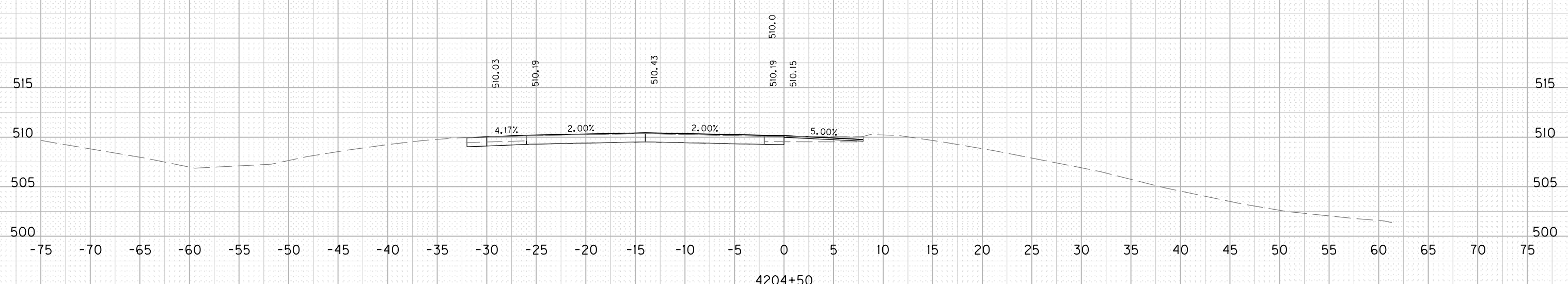
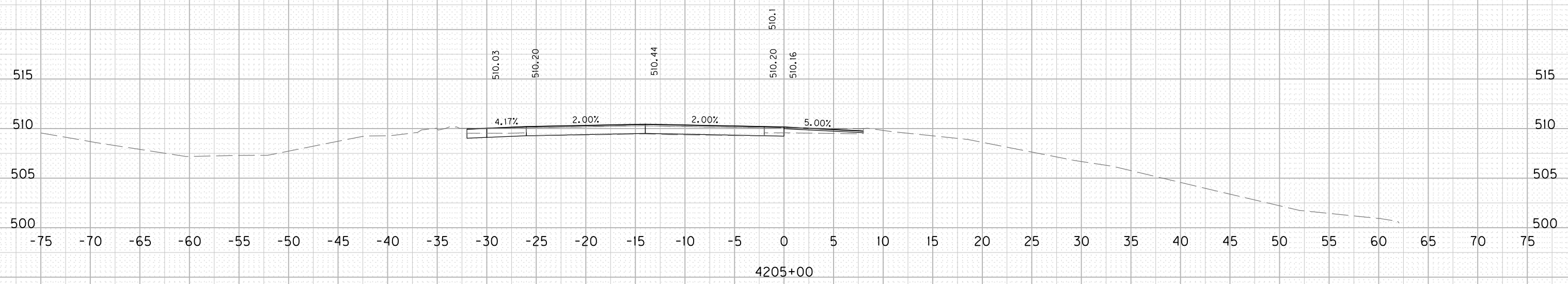
USER: garrison
DATE PLOTTED: August 28, 2019

E-SHEET NAME:

Power InRoads v8.11.9.337

ROCK ROAD BED	REFILL	EMB. BENCH	GRAN. EMB.	COM	EMB	ROCK EXC	DT LT	DT RT
---------------	--------	------------	------------	-----	-----	----------	-------	-------

STA. 4205+40.19 - END NORMAL CROWN



SCALE: 1" = 5' HORIZONTAL
1" = 5' VERTICAL

I-24 EASTBOUND
CROSS SECTIONS
STA. 4204+50 TO STA. 4205+00

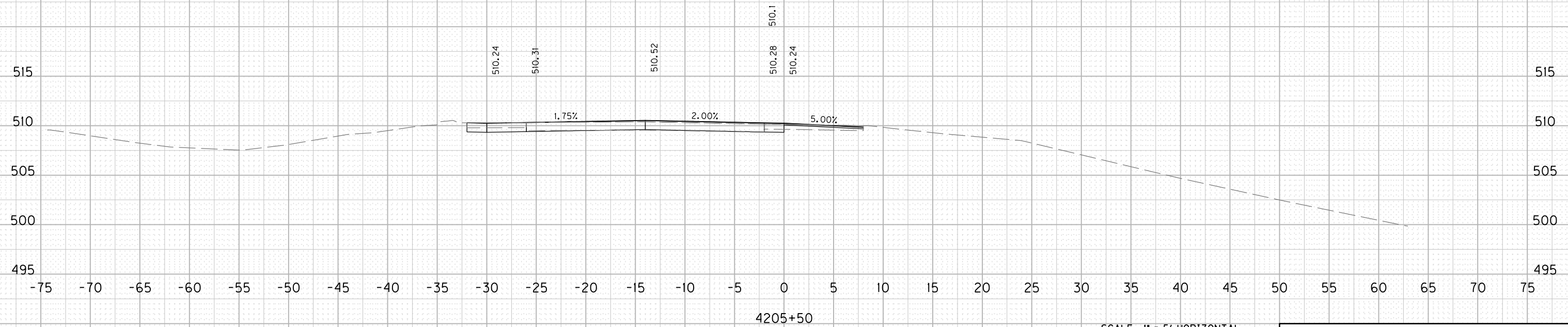
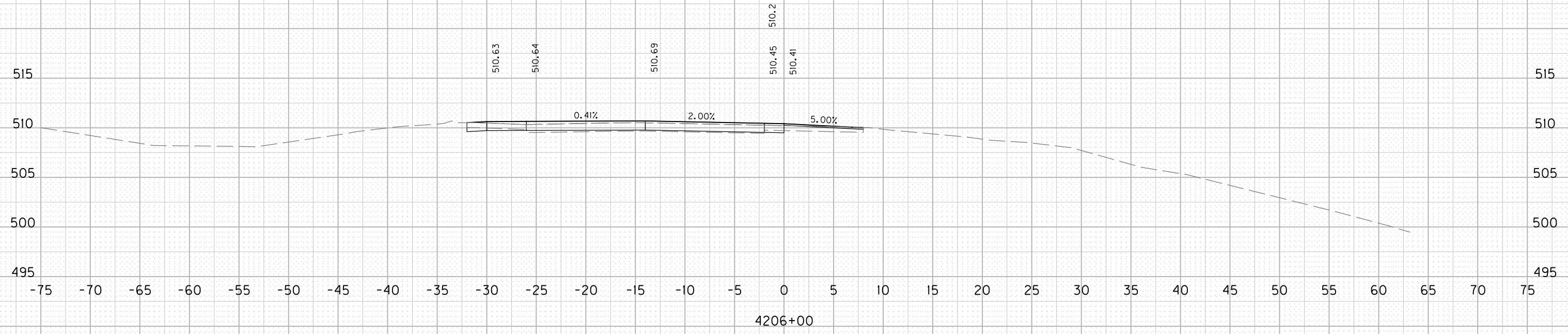
FILE NAME: C:\USERS\GARRISON\DOCUMENTS\CROSS SECTIONS.DGN

USER: garrison
DATE PLOTTED: August 28, 2019

E-SHEET NAME:

Power InRoads v8.11.9.337

ROCK ROAD BED	REFILL	EMB. BENCH	GRAN. EMB.	COM	EMB	ROCK EXC	DT LT	DT RT
---------------	--------	------------	------------	-----	-----	----------	-------	-------



SCALE: 1" = 5' HORIZONTAL
1" = 5' VERTICAL

I-24 EASTBOUND
CROSS SECTIONS
STA. 4205+50 TO STA. 4206+00

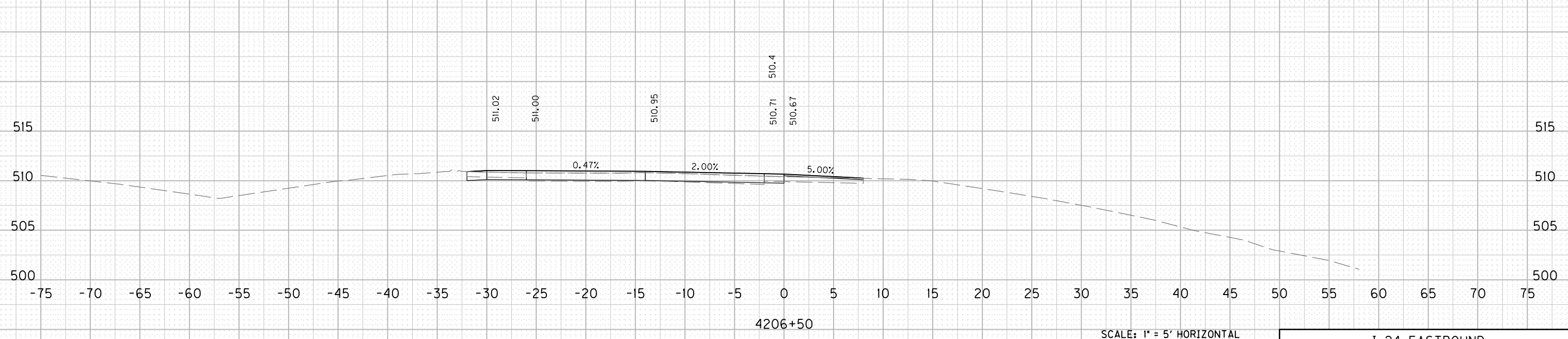
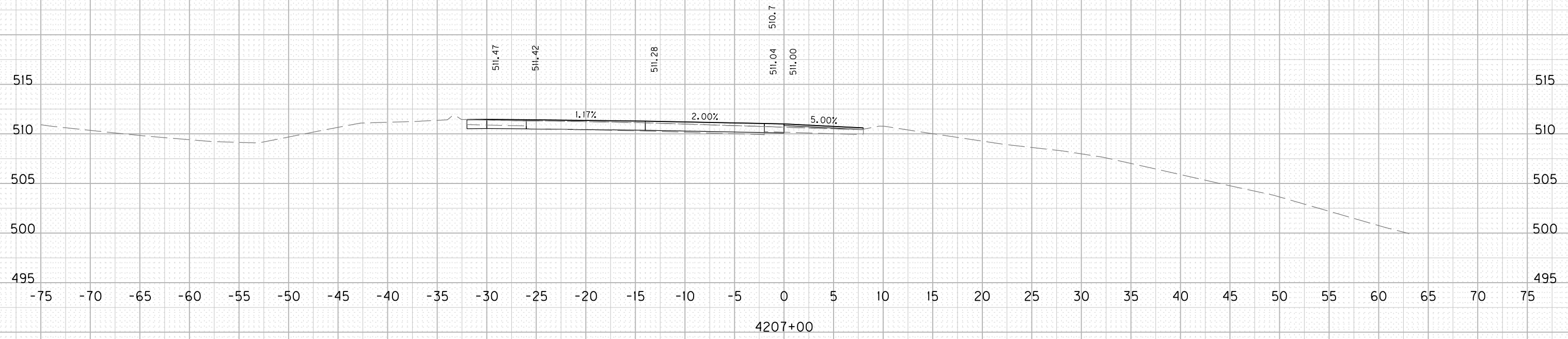
FILE NAME: C:\USERS\GARRISON\DOCUMENTS\CROSS SECTIONS.DGN

USER: garrison
DATE PLOTTED: August 28, 2019

E-SHEET NAME:

Power InRoads v8.11.9.397

ROCK ROAD BED	REFILL	EMB. BENCH	GRAN. EMB.	COM	EMB	ROCK EXC	DT LT	DT RT
---------------	--------	------------	------------	-----	-----	----------	-------	-------



SCALE: 1" = 5' HORIZONTAL
1" = 5' VERTICAL

I-24 EASTBOUND
CROSS SECTIONS
STA. 4206+50 TO STA. 4207+00

FILE NAME: C:\USERS\GARRISON\DOCUMENTS\CROSS SECTIONS.DGN

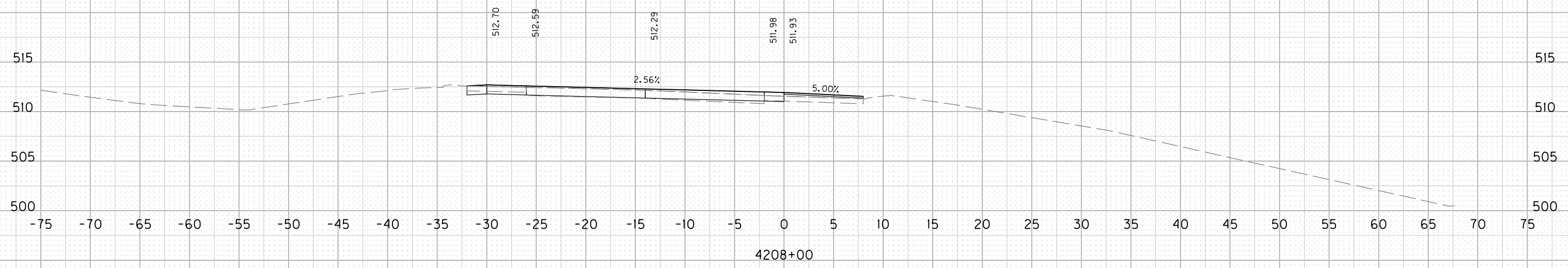
USER: garrison
DATE PLOTTED: August 28, 2019

E-SHEET NAME:

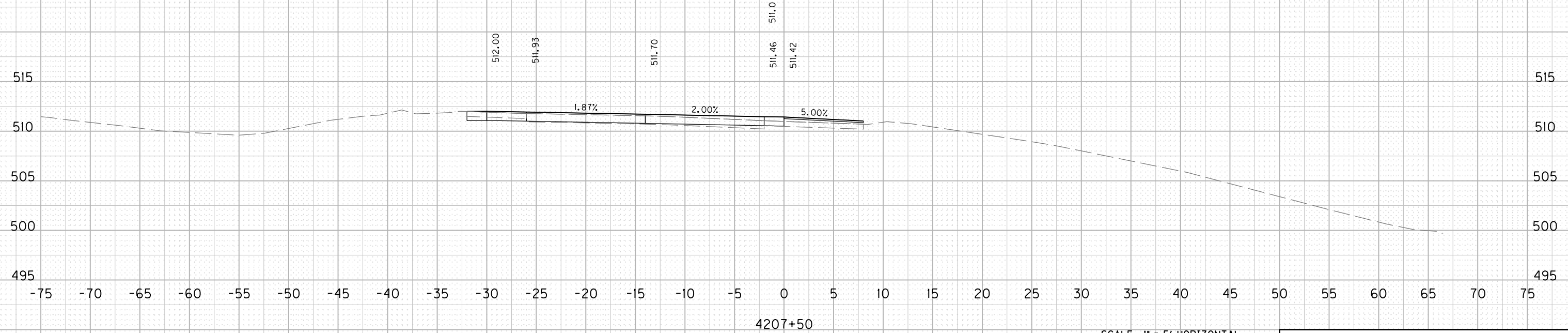
Power InRoads v8.11.9.337

ROCK ROAD BED	REFILL	EMB. BENCH	GRAN. EMB.	COM	EMB	ROCK EXC	DT LT	DT RT
---------------	--------	------------	------------	-----	-----	----------	-------	-------

STA. 4208+15.19 - BEGIN FULL SUPERELEVATION



STA. 4207+59.68 - REVERSE CROWN



SCALE: 1" = 5' HORIZONTAL
1" = 5' VERTICAL

I-24 EASTBOUND
CROSS SECTIONS
STA. 4207+50 TO STA. 4208+00

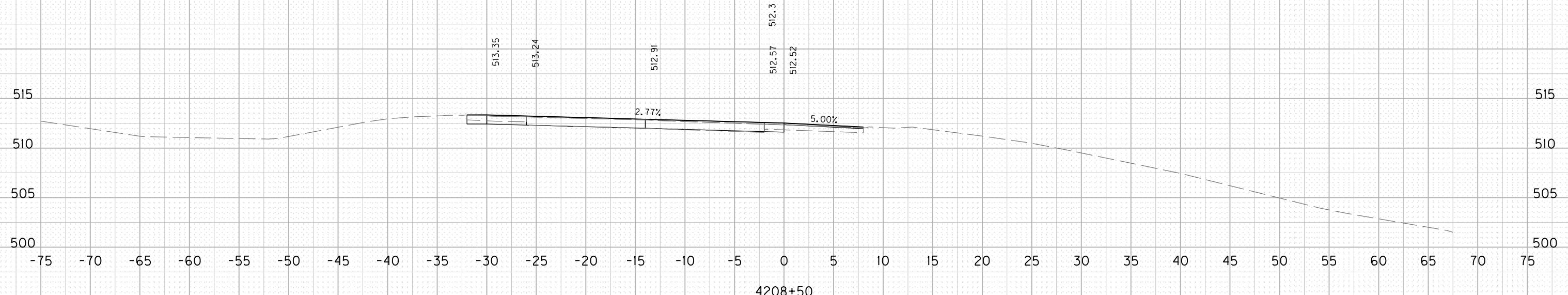
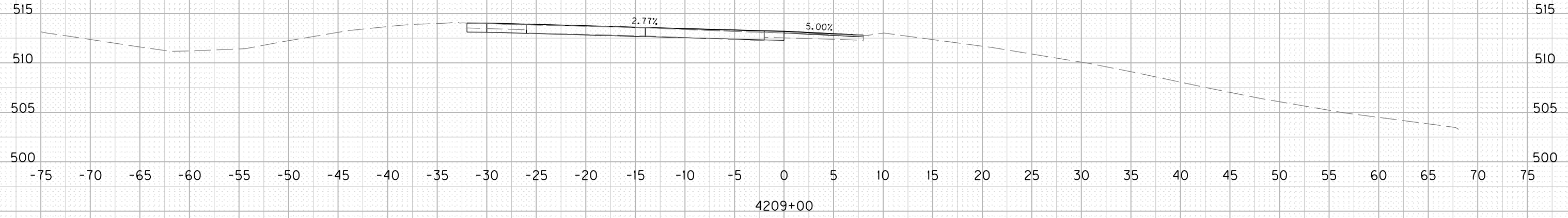
FILE NAME: C:\USERS\GARRISON\DOCUMENTS\CROSS SECTIONS.DGN

USER: garrison
DATE PLOTTED: August 28, 2019

E-SHEET NAME:

Power InRoads v8.11.9.337

ROCK ROAD BED	REFILL	EMB. BENCH	GRAN. EMB.	COM	EMB	ROCK EXC	DT LT	DT RT
---------------	--------	------------	------------	-----	-----	----------	-------	-------



SCALE: 1" = 5' HORIZONTAL
1" = 5' VERTICAL

I-24 EASTBOUND
CROSS SECTIONS
STA. 4208+50 TO STA. 4209+00

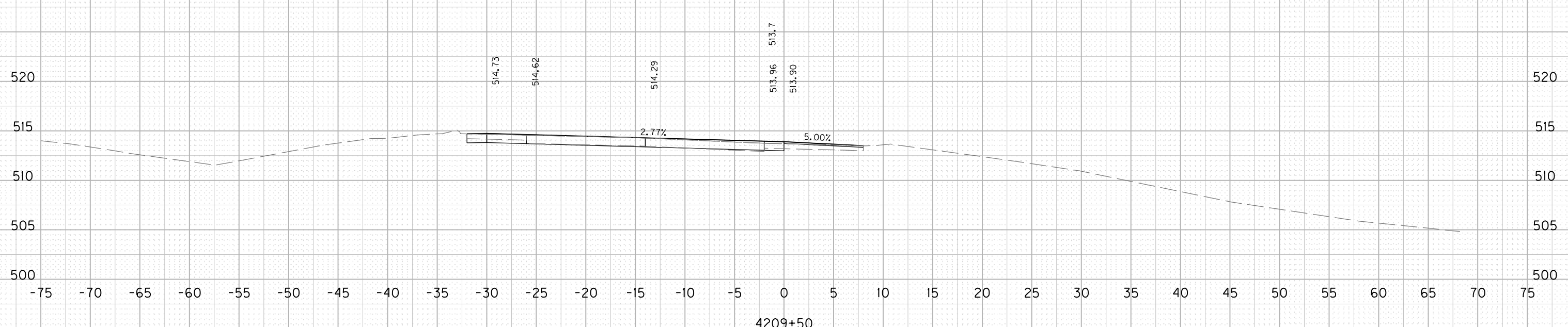
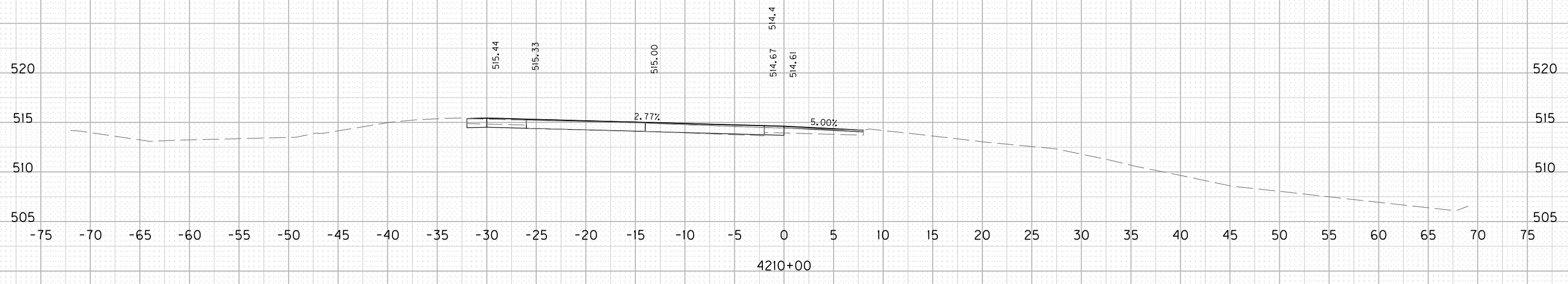
FILE NAME: C:\USERS\GARRISON\DOCUMENTS\CROSS SECTIONS.DGN

USER: garrison
DATE PLOTTED: August 28, 2019

E-SHEET NAME:

Power InRoads v8.11.9.397

ROCK ROAD BED	REFILL	EMB. BENCH	GRAN. EMB.	COM	EMB	ROCK EXC	DT LT	DT RT
---------------	--------	------------	------------	-----	-----	----------	-------	-------



SCALE: 1" = 5' HORIZONTAL
1" = 5' VERTICAL

I-24 EASTBOUND
CROSS SECTIONS
STA. 4209+50 TO STA. 4210+00

FILE NAME: C:\USERS\GARRISON\DOCUMENTS\CROSS SECTIONS.DGN

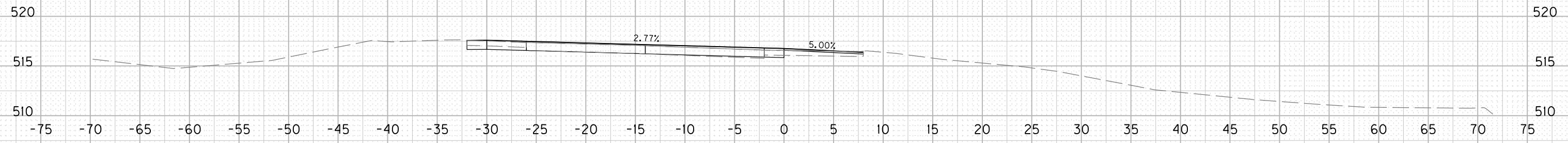
USER: garrison
DATE PLOTTED: August 28, 2019

E-SHEET NAME:

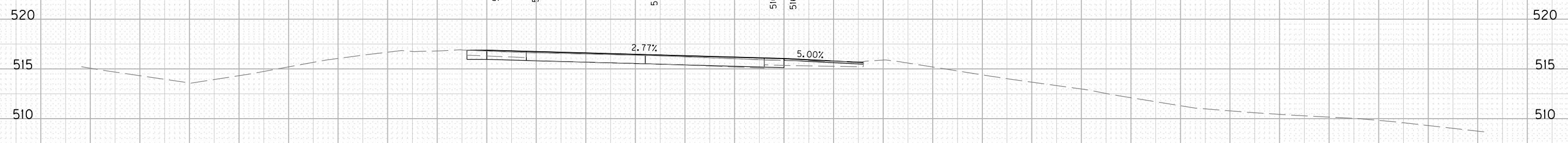
Power_InRoads v8.11.9.397

COUNTY OF	ITEM NO.	SHEET NO.
CALDWELL	01-20011.00	X178

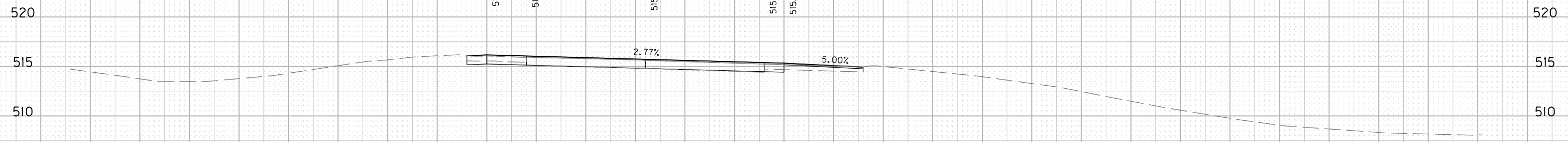
ROCK ROAD BED REFILL EMB. BENCH GRAN. EMB. COM EMB ROCK EXC DT LT DT RT



4211+50



4211+00



4210+50

SCALE: 1" = 5' HORIZONTAL
1" = 5' VERTICAL

I-24 EASTBOUND
CROSS SECTIONS
STA. 4210+50 TO STA. 4211+50

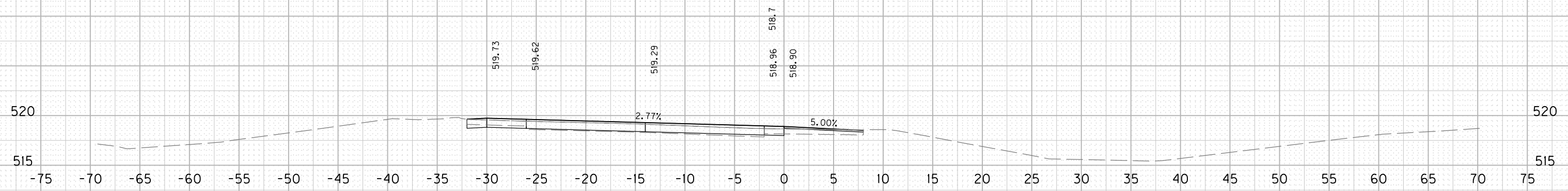
FILE NAME: C:\USERS\GARRISON\DOCUMENTS\CROSS SECTIONS.DGN

USER: garrison
DATE PLOTTED: August 28, 2019

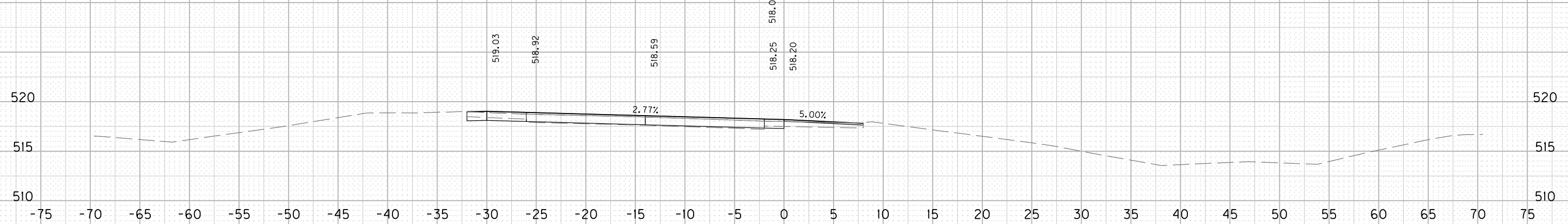
E-SHEET NAME:

Power InRoads v8.11.9.397

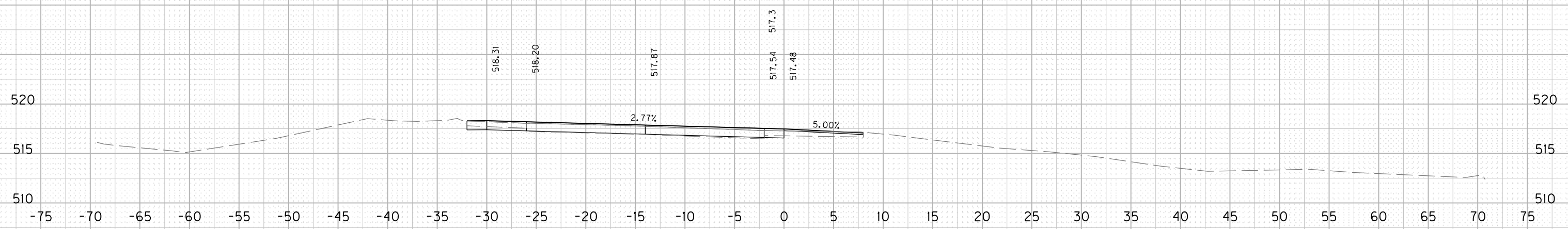
ROCK ROAD BED	REFILL	EMB. BENCH	GRAN. EMB.	COM	EMB	ROCK EXC	DT LT	DT RT
---------------	--------	------------	------------	-----	-----	----------	-------	-------



4213+00



4212+50



4212+00

SCALE: 1" = 5' HORIZONTAL
1" = 5' VERTICAL

I-24 EASTBOUND
CROSS SECTIONS
STA. 4212+00 TO STA. 4213+00

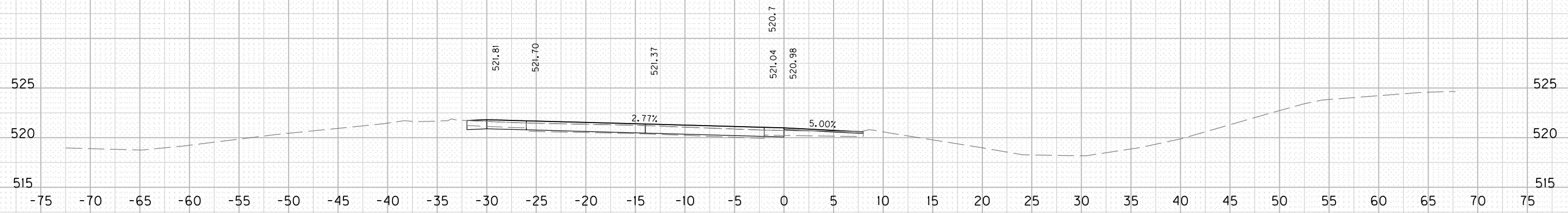
FILE NAME: C:\USERS\GARRISON\DOCUMENTS\CROSS SECTIONS.DGN

USER: garrison
DATE PLOTTED: August 28, 2019

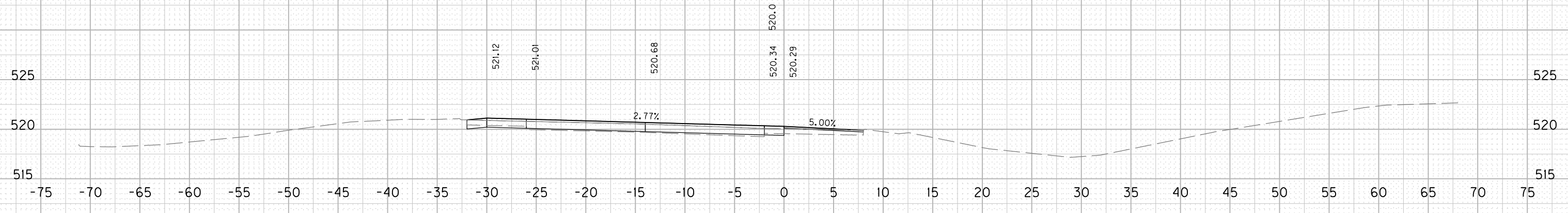
E-SHEET NAME:

Power InRoads v8.11.9.397

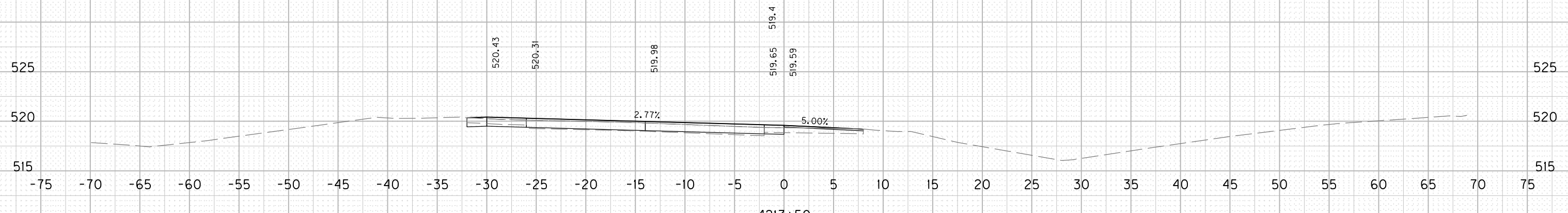
ROCK ROAD BED	REFILL	EMB. BENCH	GRAN. EMB.	COM	EMB	ROCK EXC	DT LT	DT RT
---------------	--------	------------	------------	-----	-----	----------	-------	-------



4214+50



4214+00



4213+50

SCALE: 1" = 5' HORIZONTAL
1" = 5' VERTICAL

I-24 EASTBOUND
CROSS SECTIONS
STA. 4213+50 TO STA. 4214+50

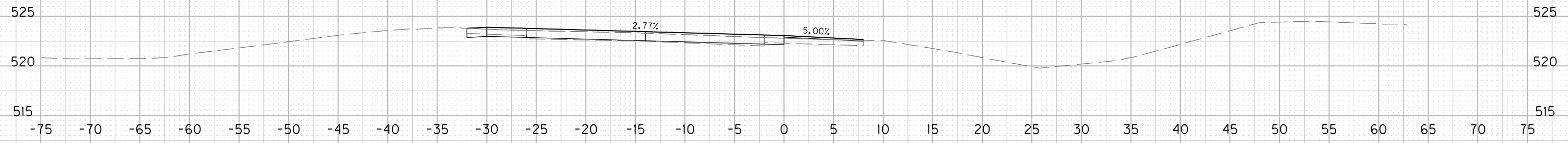
FILE NAME: C:\USERS\GARRISON\DOCUMENTS\CROSS SECTIONS.DGN

USER: garrison
DATE PLOTTED: August 28, 2019

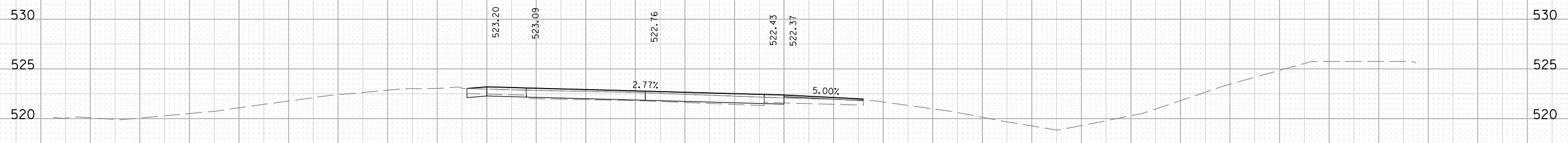
E-SHEET NAME:

Power InRoads v8.11.9.397

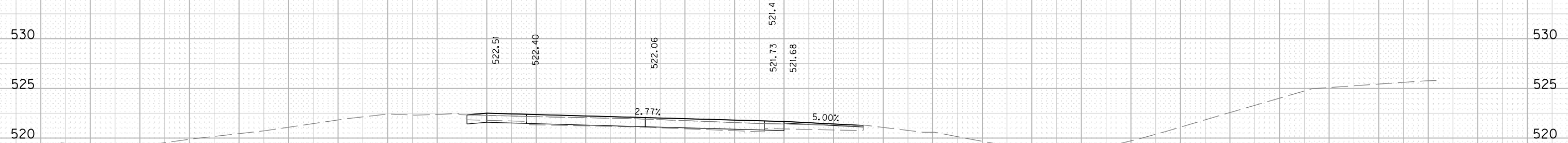
ROCK ROAD BED REFILL EMB. BENCH GRAN. EMB. COM EMB ROCK EXC DT LT DT RT



4216+00



4215+50



4215+00

SCALE: 1" = 5' HORIZONTAL
1" = 5' VERTICAL

I-24 EASTBOUND
CROSS SECTIONS
STA. 4215+00 TO STA. 4216+00

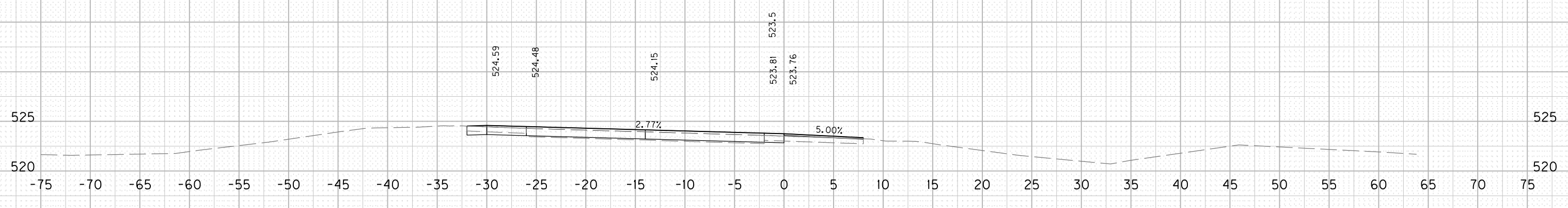
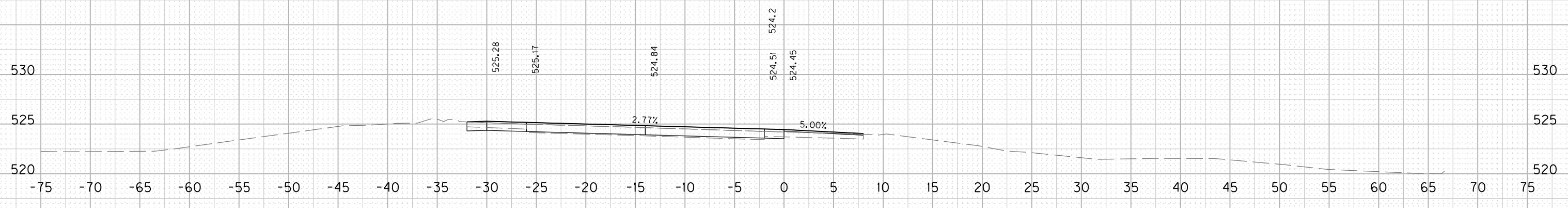
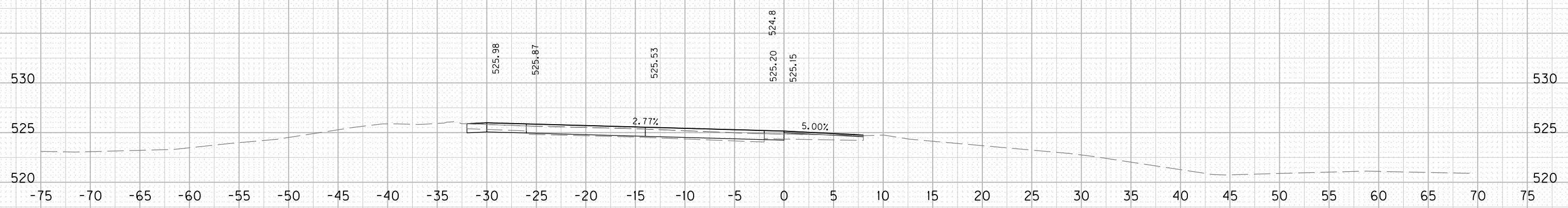
FILE NAME: C:\USERS\GARRISON\DOCUMENTS\CROSS SECTIONS.DGN

USER: garrison
DATE PLOTTED: August 28, 2019

E-SHEET NAME:

Power InRoads v8.11.9.397

ROCK ROAD BED	REFILL	EMB. BENCH	GRAN. EMB.	COM	EMB	ROCK EXC	DT LT	DT RT
---------------	--------	------------	------------	-----	-----	----------	-------	-------



SCALE: 1" = 5' HORIZONTAL
1" = 5' VERTICAL

I-24 EASTBOUND
CROSS SECTIONS
STA. 4216+50 TO STA. 4217+50

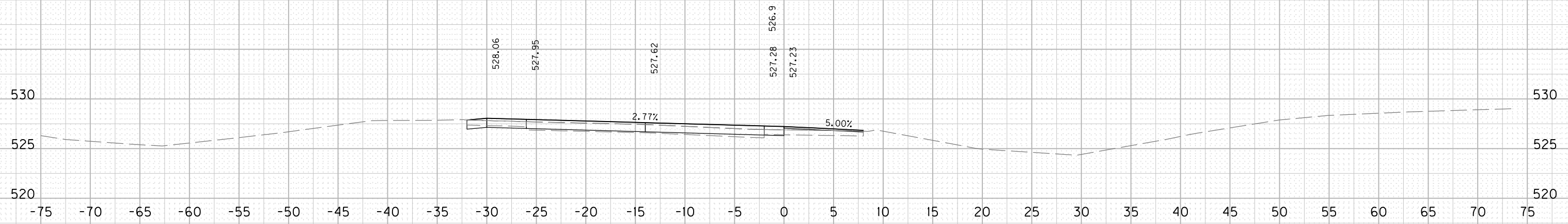
FILE NAME: C:\USERS\GARRISON\DOCUMENTS\CROSS SECTIONS.DGN

USER: garrisonj
DATE PLOTTED: August 28, 2019

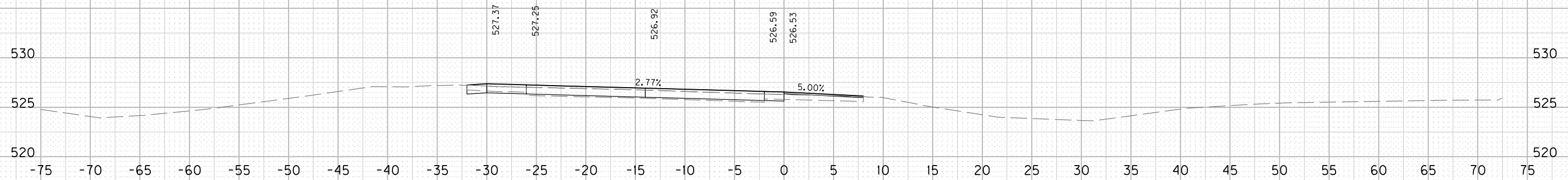
E-SHEET NAME:

Power InRoads v8.11.9.397

ROCK ROAD BED	REFILL	EMB. BENCH	GRAN. EMB.	COM	EMB	ROCK EXC	DT LT	DT RT
---------------	--------	------------	------------	-----	-----	----------	-------	-------



4219+00



4218+50



4218+00

SCALE: 1" = 5' HORIZONTAL
1" = 5' VERTICAL

I-24 EASTBOUND
CROSS SECTIONS
STA. 4218+00 TO STA. 4219+00

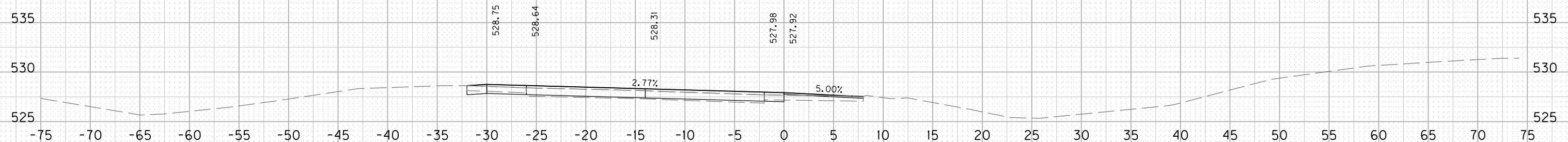
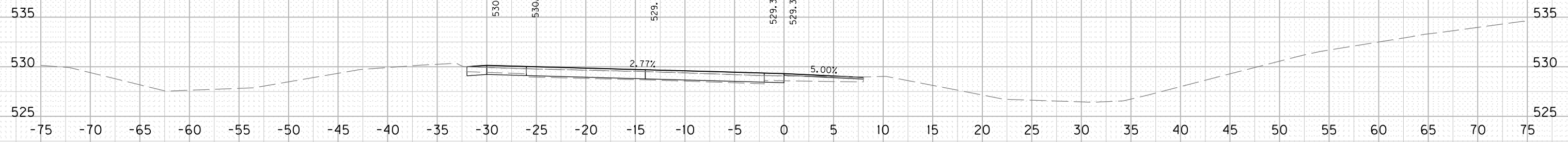
FILE NAME: C:\USERS\GARRISON\DOCUMENTS\CROSS SECTIONS.DGN

USER: garrison
DATE PLOTTED: August 28, 2019

E-SHEET NAME:

Power_InRoads v8.11.9.397

ROCK ROAD BED	REFILL	EMB. BENCH	GRAN. EMB.	COM	EMB	ROCK EXC	DT LT	DT RT
---------------	--------	------------	------------	-----	-----	----------	-------	-------



SCALE: 1" = 5' HORIZONTAL
1" = 5' VERTICAL

I-24 EASTBOUND
CROSS SECTIONS
STA. 4219+50 TO STA. 4220+50

FILE NAME: C:\USERS\GARRISON\DOCUMENTS\CROSS SECTIONS.DGN

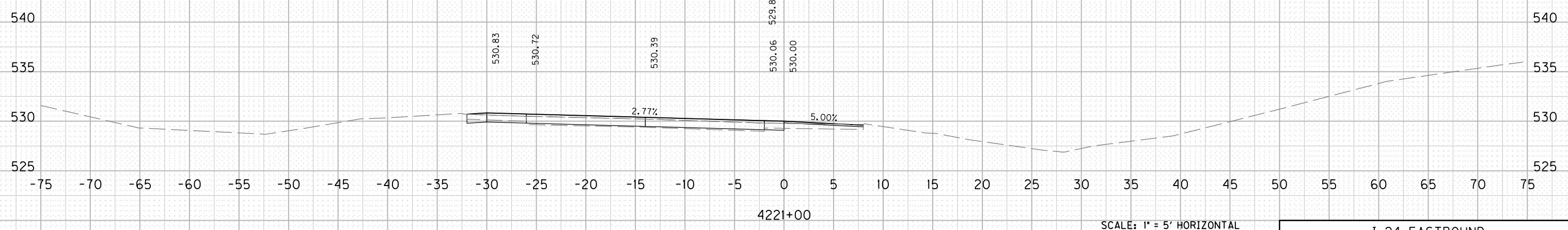
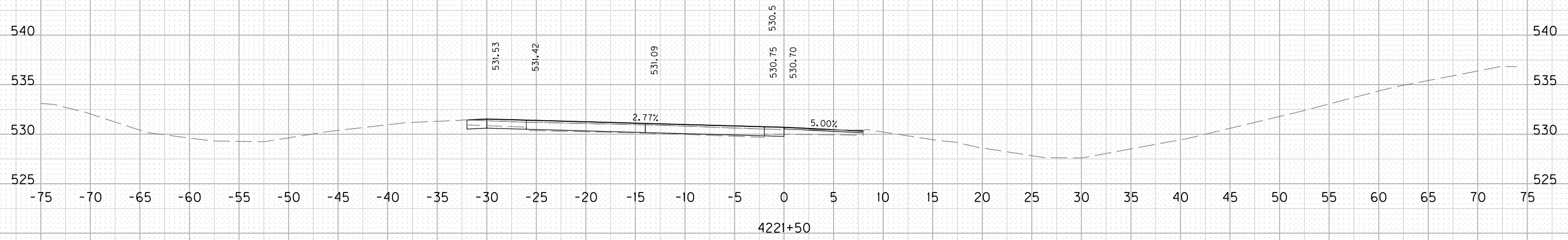
USER: garrison
DATE PLOTTED: August 28, 2019

E-SHEET NAME:

Power InRoads v8.11.9.397

COUNTY OF	ITEM NO.	SHEET NO.
CALDWELL	01-20011.00	X185

ROCK ROAD BED REFILL EMB. BENCH GRAN. EMB. COM EMB ROCK EXC DT LT DT RT



SCALE: 1" = 5' HORIZONTAL
1" = 5' VERTICAL

I-24 EASTBOUND
CROSS SECTIONS
STA. 4221+00 TO STA. 4221+50

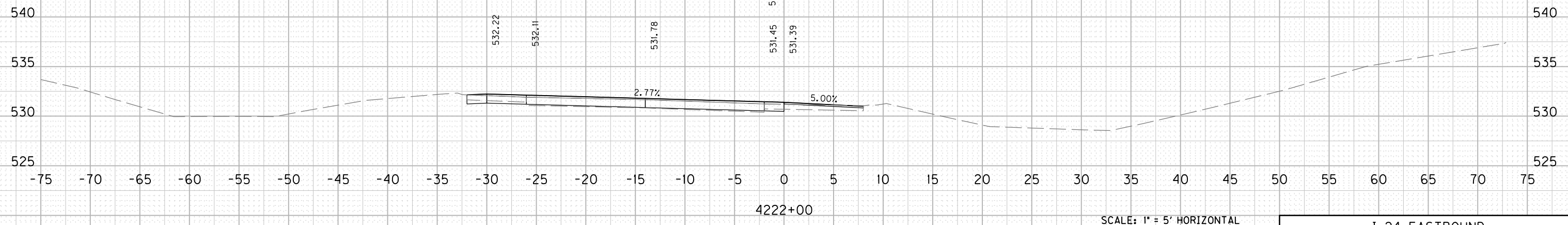
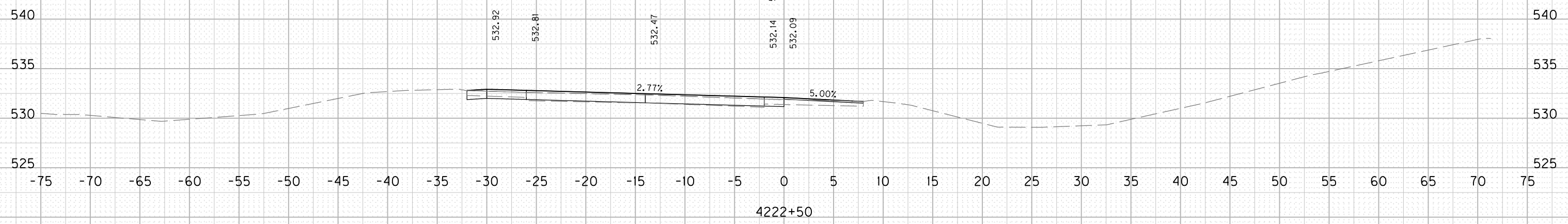
FILE NAME: C:\USERS\GARRISON\DOCUMENTS\CROSS SECTIONS.DGN

USER: garrison
DATE PLOTTED: August 28, 2019

E-SHEET NAME:

Power InRoads v8.11.9.397

ROCK ROAD BED	REFILL	EMB. BENCH	GRAN. EMB.	COM	EMB	ROCK EXC	DT LT	DT RT
---------------	--------	------------	------------	-----	-----	----------	-------	-------



SCALE: 1" = 5' HORIZONTAL
1" = 5' VERTICAL

I-24 EASTBOUND
CROSS SECTIONS
STA. 4222+00 TO STA. 4222+50

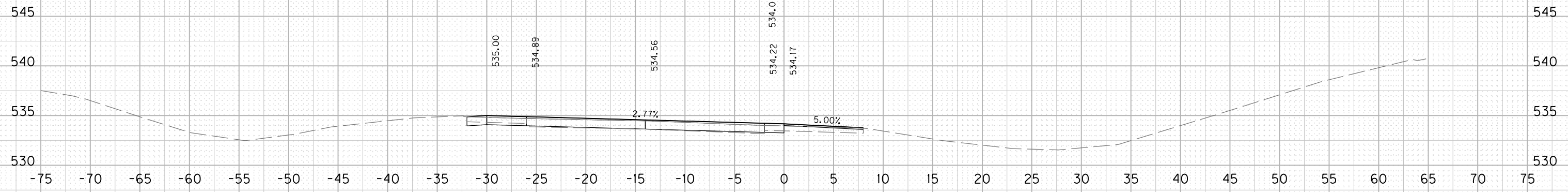
FILE NAME: C:\USERS\GARRISON\DOCUMENTS\CROSS SECTIONS.DGN

USER: garrison
DATE PLOTTED: August 28, 2019

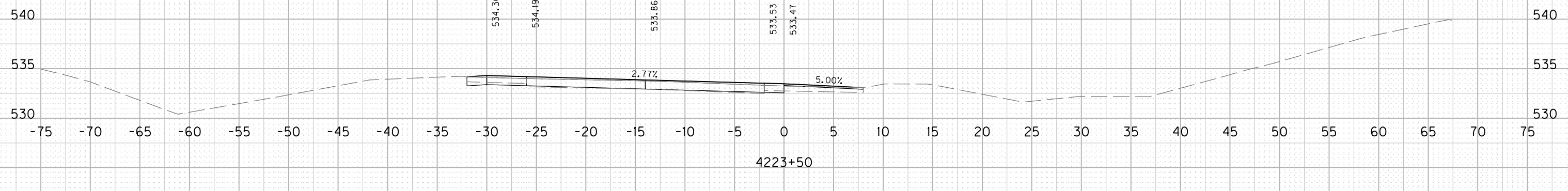
E-SHEET NAME:

Power InRoads v8.11.9.397

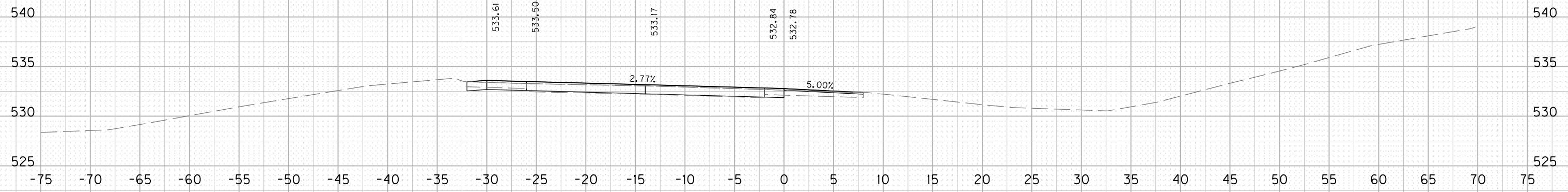
ROCK ROAD BED	REFILL	EMB. BENCH	GRAN. EMB.	COM	EMB	ROCK EXC	DT LT	DT RT
---------------	--------	------------	------------	-----	-----	----------	-------	-------



4224+00



4223+50



4223+00

SCALE: 1" = 5' HORIZONTAL
1" = 5' VERTICAL

I-24 EASTBOUND
CROSS SECTIONS
STA. 4223+00 TO STA. 4224+00

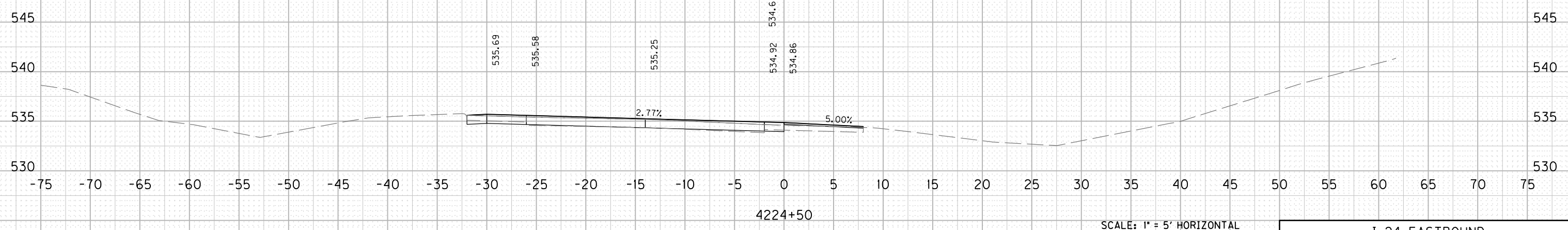
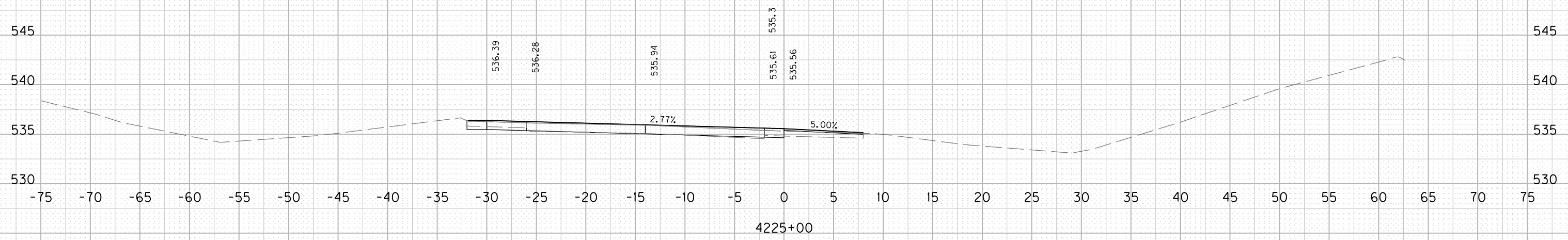
FILE NAME: C:\USERS\GARRISON\DOCUMENTS\CROSS SECTIONS.DGN

USER: garrison
DATE PLOTTED: August 28, 2019

E-SHEET NAME:

Power_InRoads v8.11.9.397

ROCK ROAD BED	REFILL	EMB. BENCH	GRAN. EMB.	COM	EMB	ROCK EXC	DT LT	DT RT
---------------	--------	------------	------------	-----	-----	----------	-------	-------



SCALE: 1" = 5' HORIZONTAL
1" = 5' VERTICAL

I-24 EASTBOUND
CROSS SECTIONS
STA. 4224+50 TO STA. 4225+00

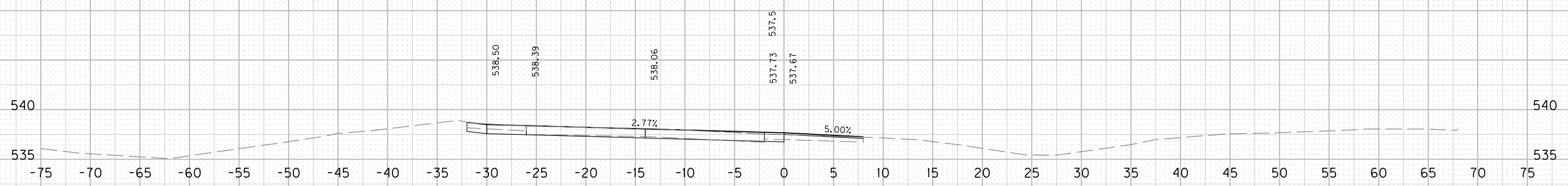
FILE NAME: C:\USERS\GARRISON\DOCUMENTS\CROSS SECTIONS.DGN

USER: garrison
DATE PLOTTED: August 28, 2019

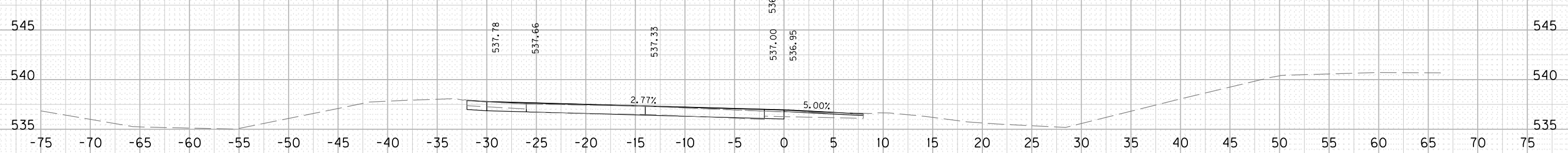
E-SHEET NAME:

Power InRoads v8.11.9.397

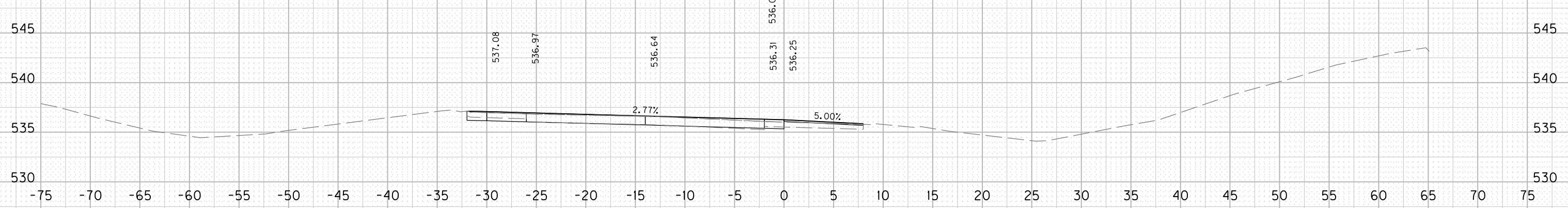
ROCK ROAD BED	REFILL	EMB. BENCH	GRAN. EMB.	COM	EMB	ROCK EXC	DT LT	DT RT
---------------	--------	------------	------------	-----	-----	----------	-------	-------



4226+50



4226+00



4225+50

SCALE: 1" = 5' HORIZONTAL
1" = 5' VERTICAL

I-24 EASTBOUND
CROSS SECTIONS
STA. 4225+50 TO STA. 4226+50

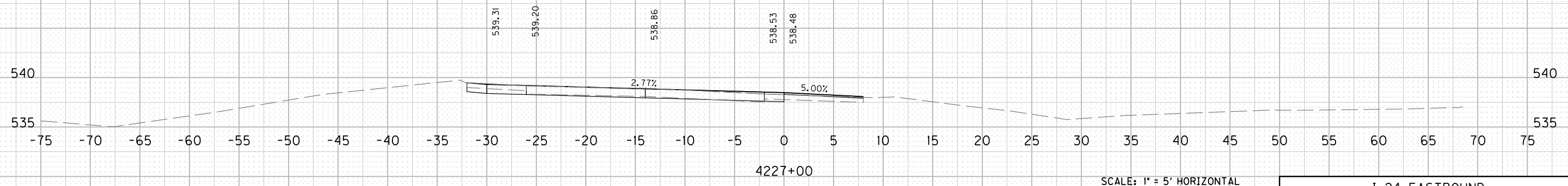
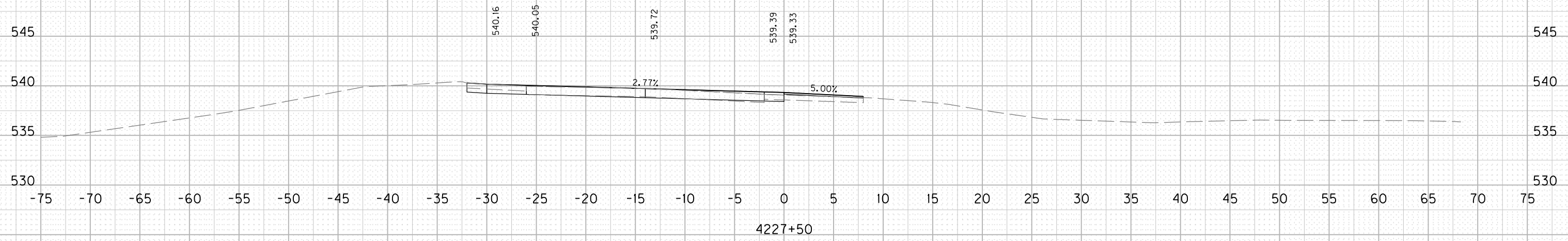
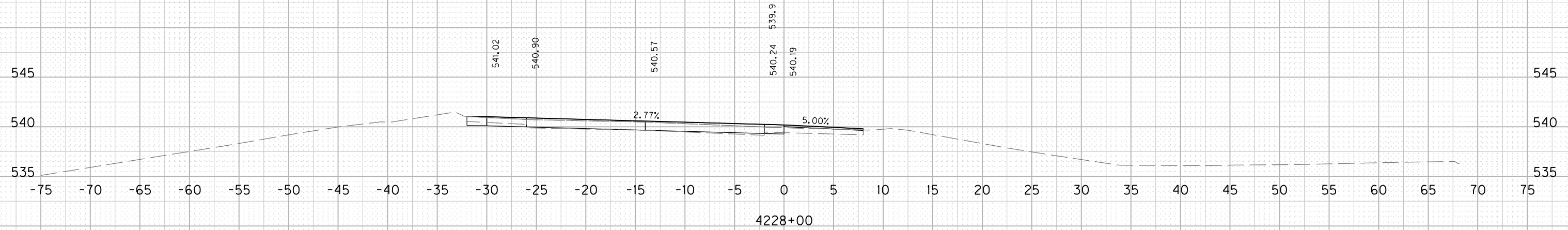
FILE NAME: C:\USERS\GARRISON\DOCUMENTS\CROSS SECTIONS.DGN

USER: garrison
DATE PLOTTED: August 28, 2019

E-SHEET NAME:

Power_InRoads v8.11.9.397

ROCK ROAD BED	REFILL	EMB. BENCH	GRAN. EMB.	COM	EMB	ROCK EXC	DT LT	DT RT
---------------	--------	------------	------------	-----	-----	----------	-------	-------



SCALE: 1" = 5' HORIZONTAL
1" = 5' VERTICAL

I-24 EASTBOUND
CROSS SECTIONS
STA. 4227+00 TO STA. 4228+00

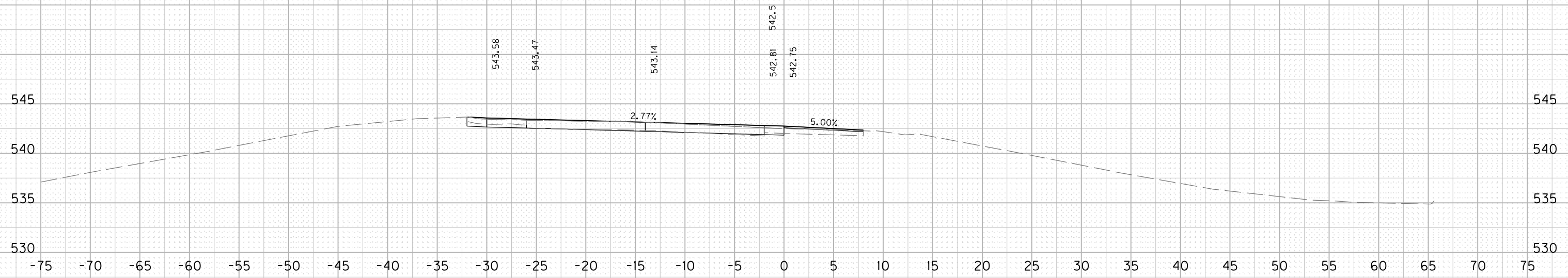
FILE NAME: C:\USERS\GARRISON\DOCUMENTS\CROSS SECTIONS.DGN

USER: garrison
DATE PLOTTED: August 28, 2019

E-SHEET NAME:

Power InRoads v8.11.9.397

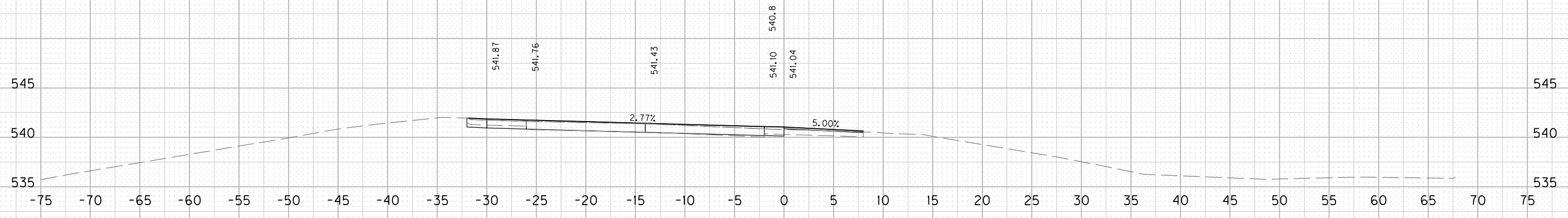
ROCK ROAD BED	REFILL	EMB. BENCH	GRAN. EMB.	COM	EMB	ROCK EXC	DT LT	DT RT
---------------	--------	------------	------------	-----	-----	----------	-------	-------



4229+50



4229+00



4228+50

SCALE: 1" = 5' HORIZONTAL
1" = 5' VERTICAL

I-24 EASTBOUND
CROSS SECTIONS
STA. 4228+50 TO STA. 4229+50

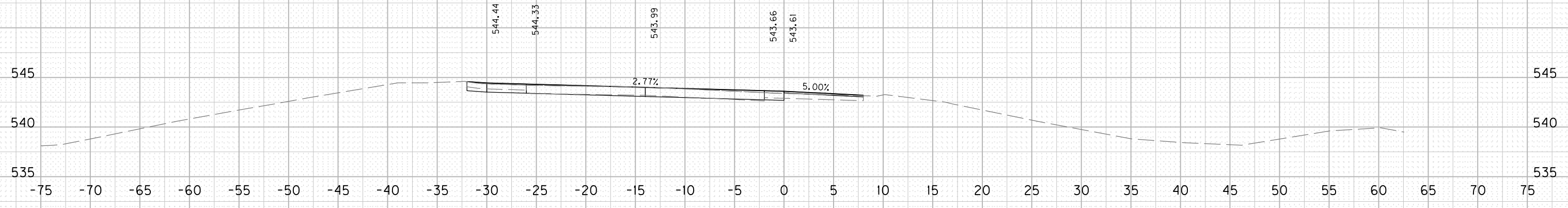
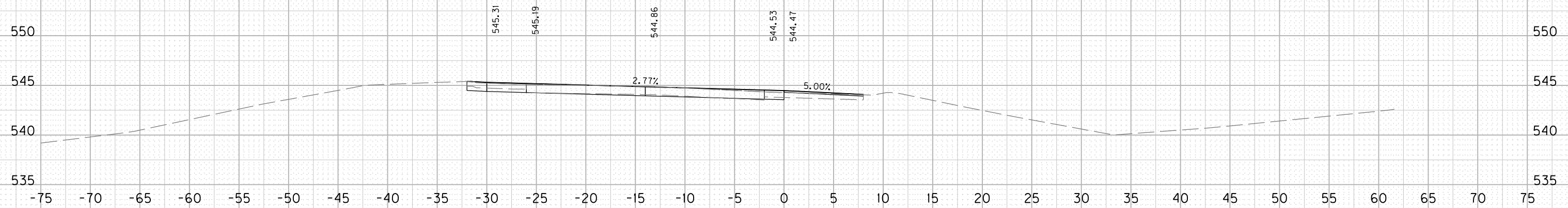
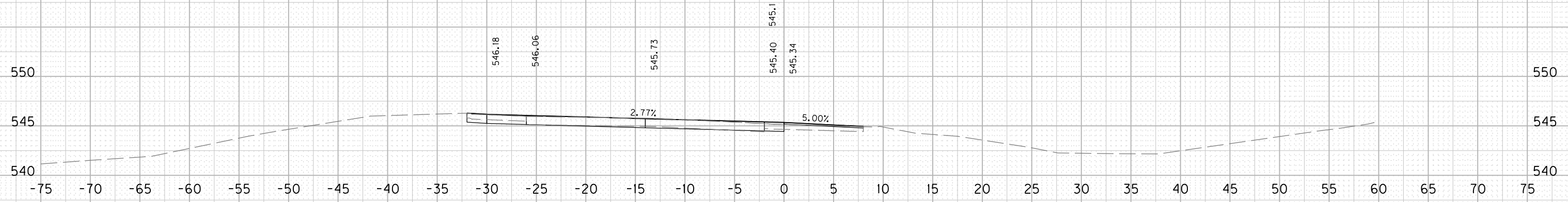
FILE NAME: C:\USERS\GARRISON\DOCUMENTS\CROSS SECTIONS.DGN

USER: garrisonj
DATE PLOTTED: August 28, 2019

E-SHEET NAME:

Power_InRoads v8.11.9.397

ROCK ROAD BED	REFILL	EMB. BENCH	GRAN. EMB.	COM	EMB	ROCK EXC	DT LT	DT RT
---------------	--------	------------	------------	-----	-----	----------	-------	-------



SCALE: 1" = 5' HORIZONTAL
1" = 5' VERTICAL

I-24 EASTBOUND
CROSS SECTIONS
STA. 4230+00 TO STA. 4231+00

FILE NAME: C:\USERS\GARRISON\DOCUMENTS\CROSS SECTIONS.DGN

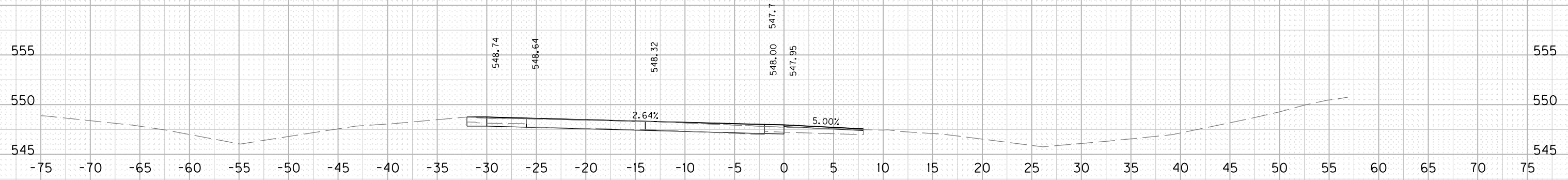
USER: garrisonbj
DATE PLOTTED: August 28, 2019

E-SHEET NAME:

Power InRoads v8.11.9.397

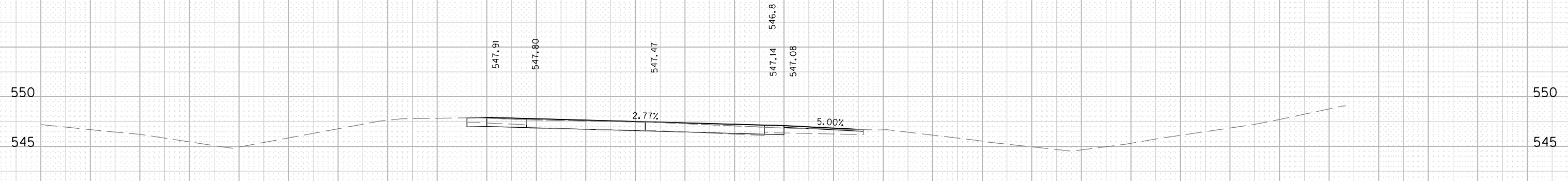
ROCK ROAD BED	REFILL	EMB. BENCH	GRAN. EMB.	COM	EMB	ROCK EXC	DT LT	DT RT
---------------	--------	------------	------------	-----	-----	----------	-------	-------

STA. 4232+96.76 - REVERSE CROWN

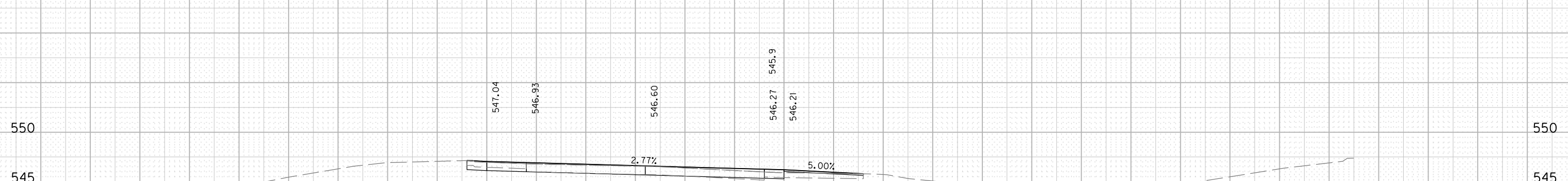


4232+50

STA. 4232+41.25 - END FULL SUPERELEVATION



4232+00



4231+50

SCALE: 1" = 5' HORIZONTAL
1" = 5' VERTICAL

I-24 EASTBOUND
CROSS SECTIONS
STA. 4231+50 TO STA. 4232+50

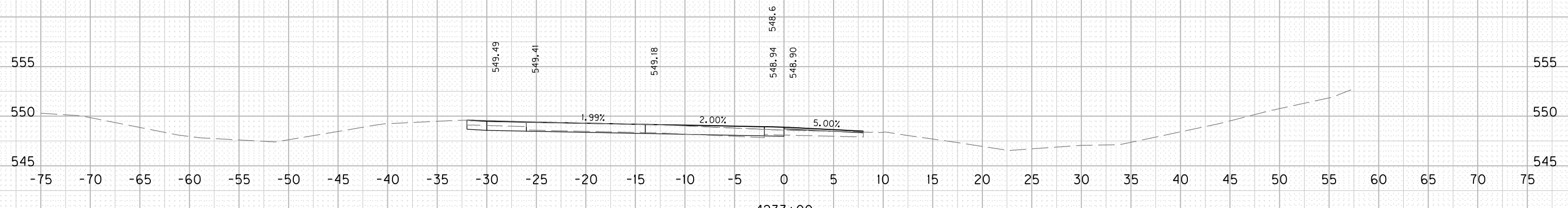
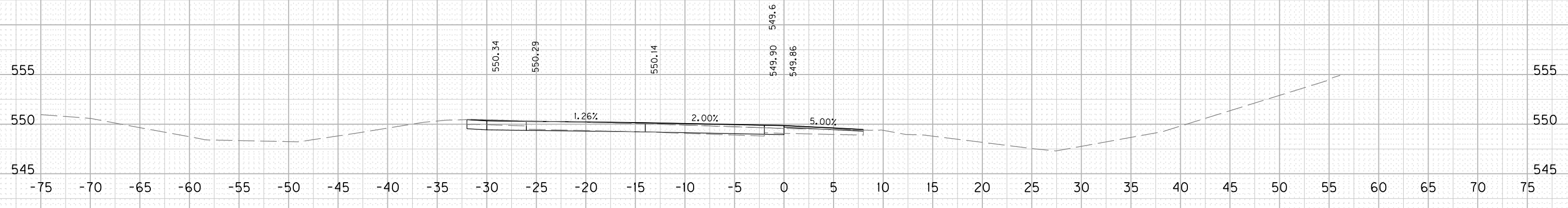
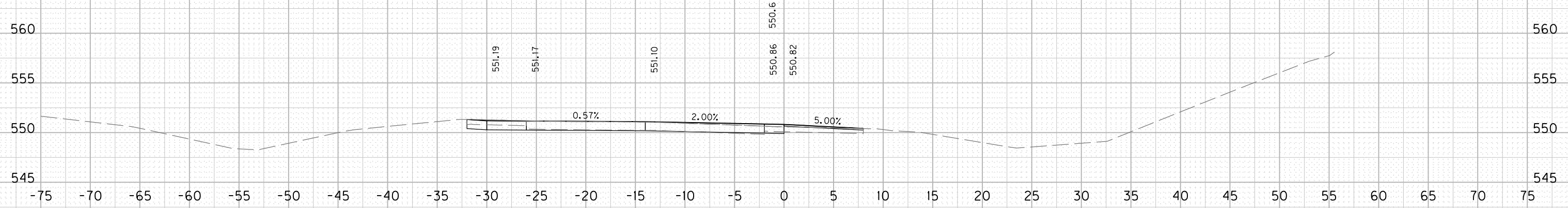
FILE NAME: C:\USERS\GARRISON\DOCUMENTS\CROSS SECTIONS.DGN

USER: garrison
DATE PLOTTED: August 28, 2019

E-SHEET NAME:

Power InRoads v8.11.9.397

ROCK ROAD BED	REFILL	EMB. BENCH	GRAN. EMB.	COM	EMB	ROCK EXC	DT LT	DT RT
---------------	--------	------------	------------	-----	-----	----------	-------	-------



SCALE: 1" = 5' HORIZONTAL
1" = 5' VERTICAL

I-24 EASTBOUND
CROSS SECTIONS
STA. 4233+00 TO STA. 4234+00

FILE NAME: C:\USERS\GARRISON\DOCUMENTS\CROSS SECTIONS.DGN

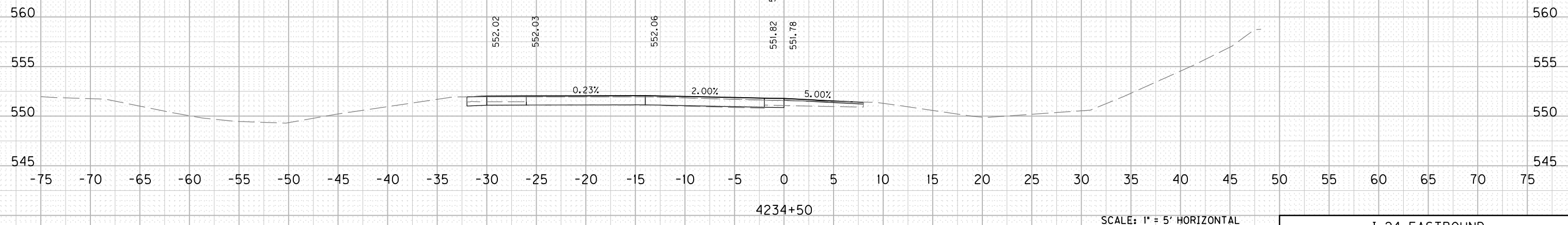
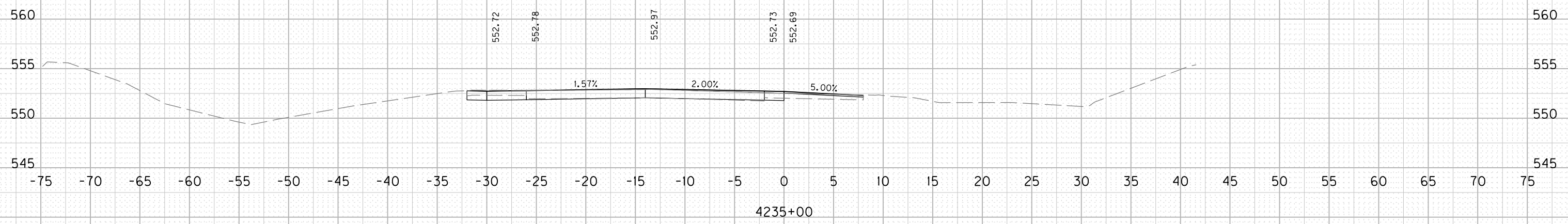
USER: garrison
DATE PLOTTED: August 28, 2019

E-SHEET NAME:

Power InRoads v8.11.9.397

ROCK ROAD BED	REFILL	EMB. BENCH	GRAN. EMB.	COM	EMB	ROCK EXC	DT LT	DT RT
---------------	--------	------------	------------	-----	-----	----------	-------	-------

STA. 4235+16.25 - BEGIN NORMAL CROWN



SCALE: 1" = 5' HORIZONTAL
1" = 5' VERTICAL

I-24 EASTBOUND
CROSS SECTIONS
STA. 4234+50 TO STA. 4235+00

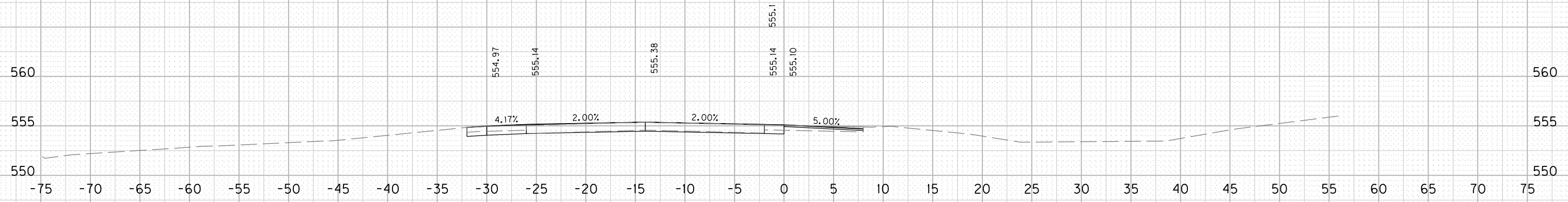
FILE NAME: C:\USERS\GARRISON\DOCUMENTS\CROSS SECTIONS.DGN

USER: garrison
DATE PLOTTED: August 28, 2019

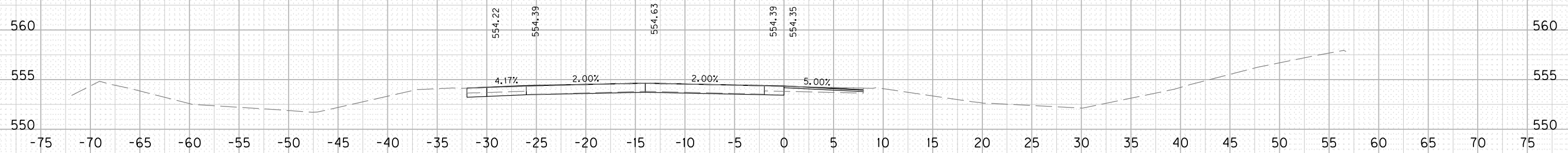
E-SHEET NAME:

Power InRoads v8.11.9.397

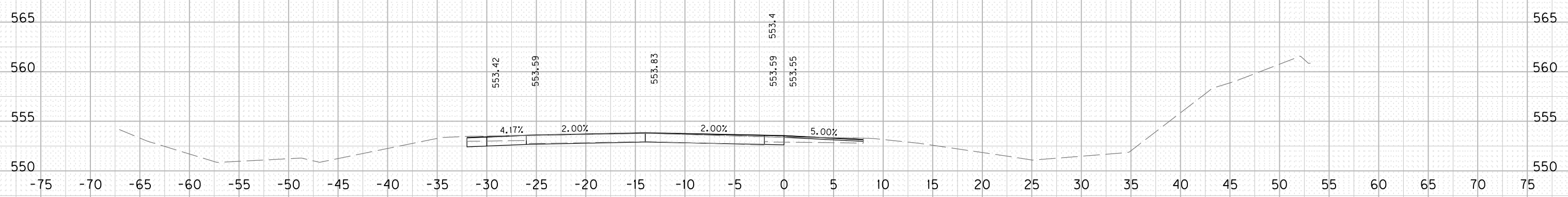
ROCK ROAD BED	REFILL	EMB. BENCH	GRAN. EMB.	COM	EMB	ROCK EXC	DT LT	DT RT
---------------	--------	------------	------------	-----	-----	----------	-------	-------



4236+50



4236+00



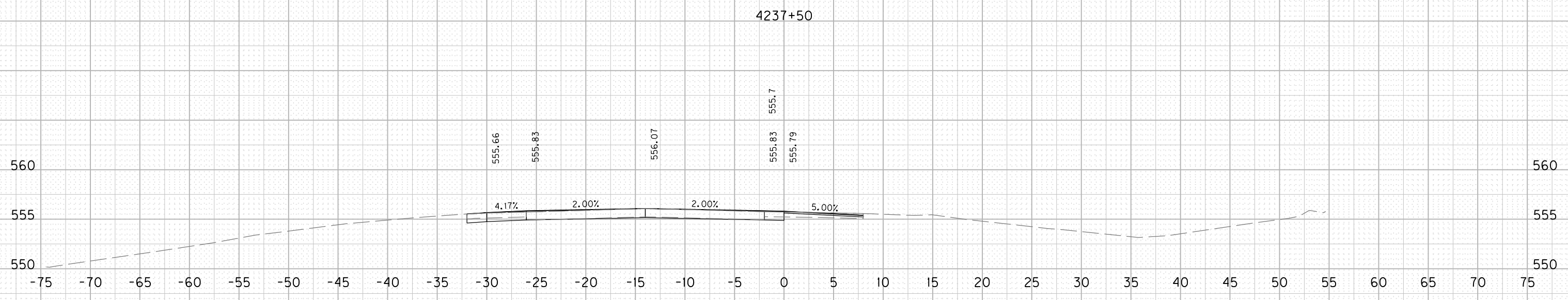
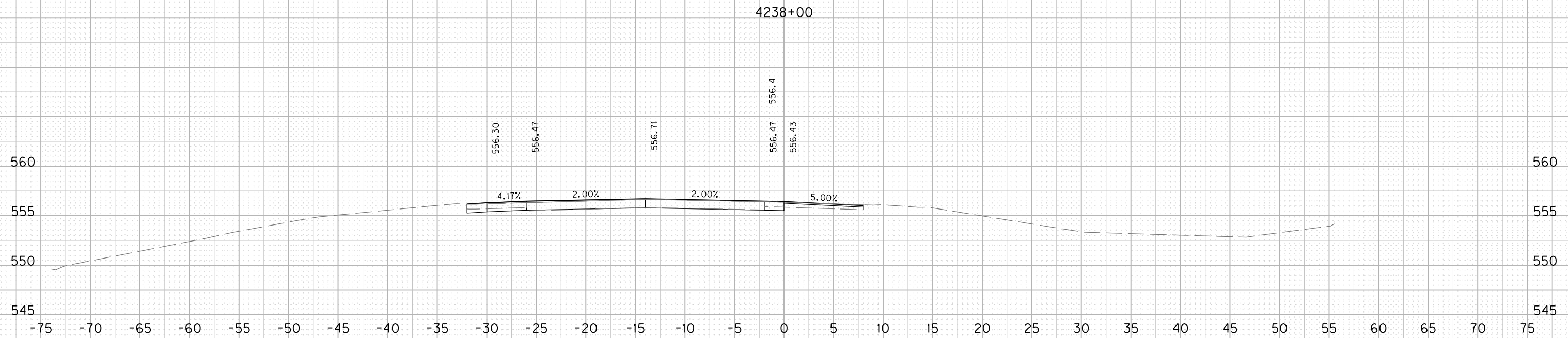
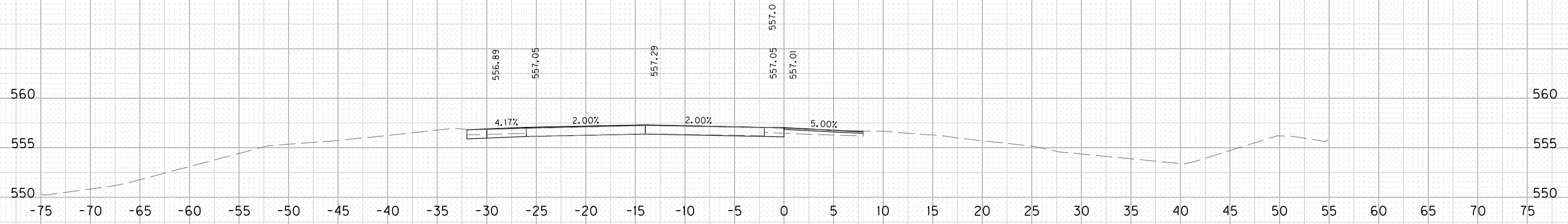
4235+50

SCALE: 1" = 5' HORIZONTAL
1" = 5' VERTICAL

I-24 EASTBOUND
CROSS SECTIONS
STA. 4235+50 TO STA. 4236+50

Power InRoads v8.11.9.397 E-SHEET NAME: C:\USERS\GARRISON\DOCUMENTS\CROSS SECTIONS.DGN USER: garrison DATE PLOTTED: August 28, 2019

ROCK ROAD BED	REFILL	EMB. BENCH	GRAN. EMB.	COM	EMB	ROCK EXC	DT LT	DT RT
---------------	--------	------------	------------	-----	-----	----------	-------	-------



SCALE: 1" = 5' HORIZONTAL
1" = 5' VERTICAL

I-24 EASTBOUND
CROSS SECTIONS
STA. 4237+00 TO STA. 4238+00

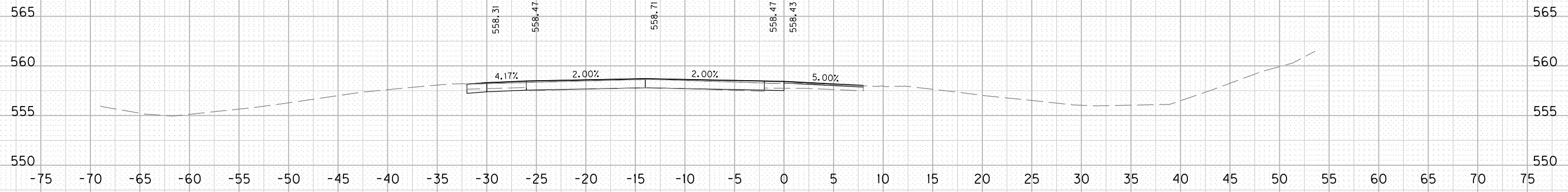
FILE NAME: C:\USERS\GARRISON\DOCUMENTS\CROSS SECTIONS.DGN

USER: garrison
DATE PLOTTED: August 28, 2019

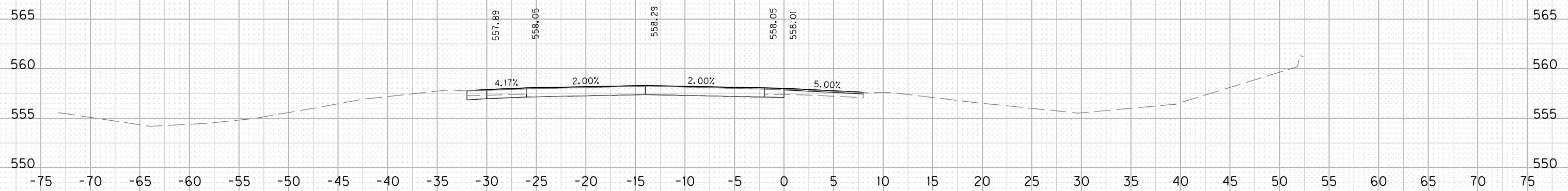
E-SHEET NAME:

Power InRoads v8.11.9.397

ROCK ROAD BED	REFILL	EMB. BENCH	GRAN. EMB.	COM	EMB	ROCK EXC	DT LT	DT RT
---------------	--------	------------	------------	-----	-----	----------	-------	-------



4239+50



4239+00



4238+50

SCALE: 1" = 5' HORIZONTAL
1" = 5' VERTICAL

I-24 EASTBOUND
CROSS SECTIONS
STA. 4238+50 TO STA. 4239+50

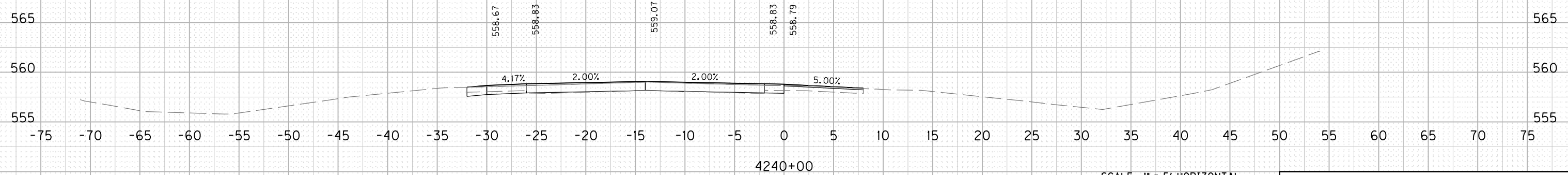
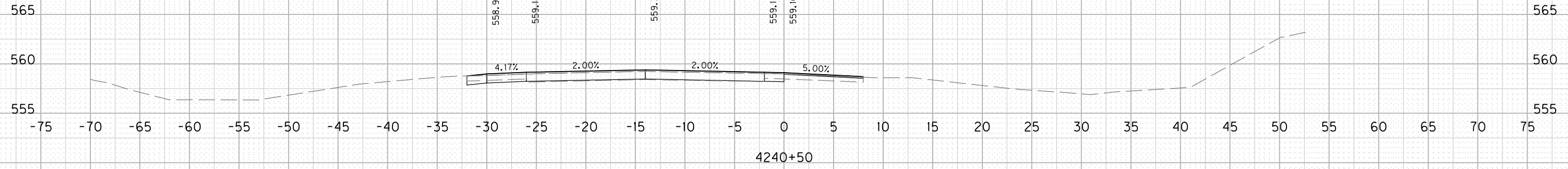
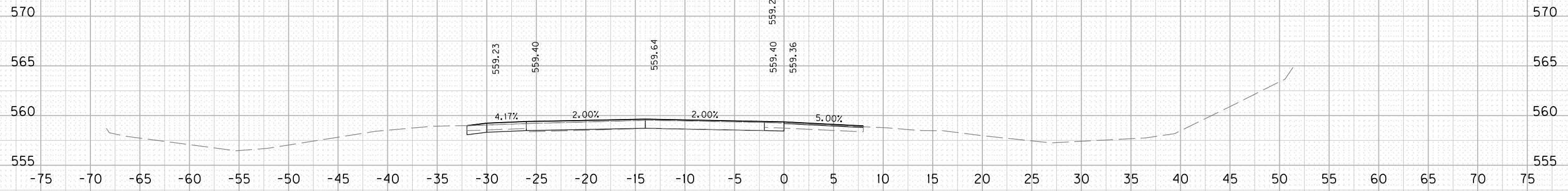
FILE NAME: C:\USERS\GARRISON\DOCUMENTS\CROSS SECTIONS.DGN

USER: garrison
DATE PLOTTED: August 28, 2019

E-SHEET NAME:

Power_InRoads v8.11.9.397

ROCK ROAD BED	REFILL	EMB. BENCH	GRAN. EMB.	COM	EMB	ROCK EXC	DT LT	DT RT
---------------	--------	------------	------------	-----	-----	----------	-------	-------



SCALE: 1" = 5' HORIZONTAL
1" = 5' VERTICAL

I-24 EASTBOUND
CROSS SECTIONS
STA. 4240+00 TO STA. 4241+00

FILE NAME: C:\USERS\GARRISON\DOCUMENTS\CROSS SECTIONS.DGN

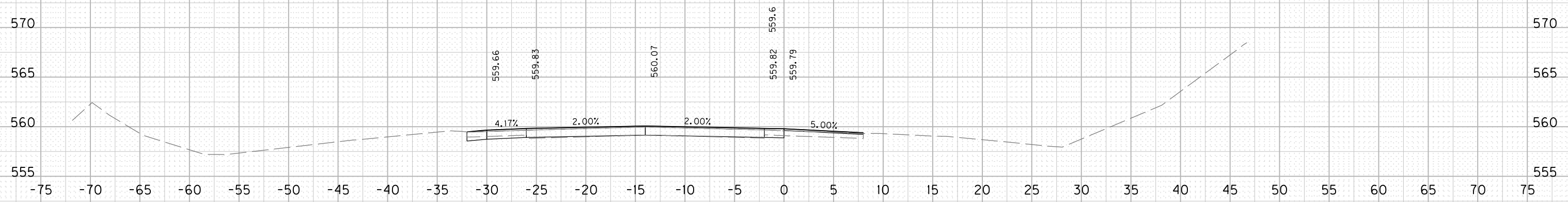
USER: garrison
DATE PLOTTED: August 28, 2019

E-SHEET NAME:

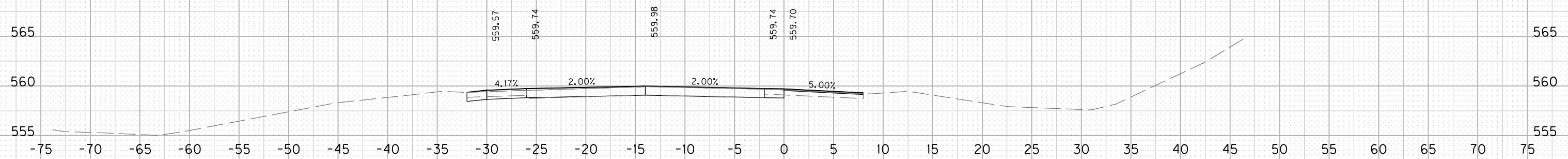
Power InRoads v8.11.9.397

COUNTY OF	ITEM NO.	SHEET NO.
CALDWELL	01-20011.00	X200

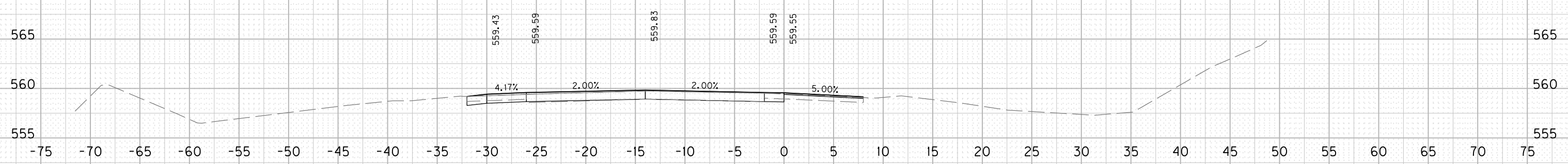
ROCK ROAD BED REFILL EMB. BENCH GRAN. EMB. COM EMB ROCK EXC DT LT DT RT



4242+50



4242+00



4241+50

SCALE: 1" = 5' HORIZONTAL
1" = 5' VERTICAL

I-24 EASTBOUND
CROSS SECTIONS
STA. 4241+50 TO STA. 4242+50

FILE NAME: C:\USERS\GARRISON\DOCUMENTS\CROSS SECTIONS.DGN

USER: garrison
DATE PLOTTED: August 28, 2019

E-SHEET NAME:

Power InRoads v8.11.9.397

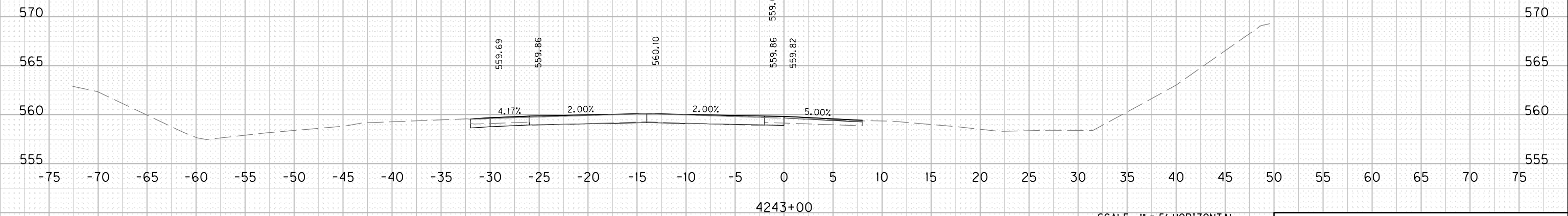
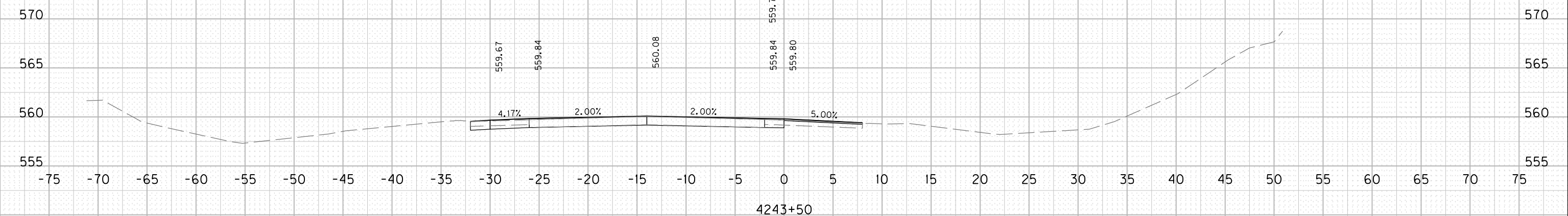
ROCK ROAD BED	REFILL	EMB. BENCH	GRAN. EMB.	COM	EMB	ROCK EXC	DT LT	DT RT
---------------	--------	------------	------------	-----	-----	----------	-------	-------

FILE NAME: C:\USERS\GARRISON\DOCUMENTS\CROSS SECTIONS.DGN

USER: garrison
DATE PLOTTED: August 28, 2019

E-SHEET NAME:

Power InRoads v8.11.9.397

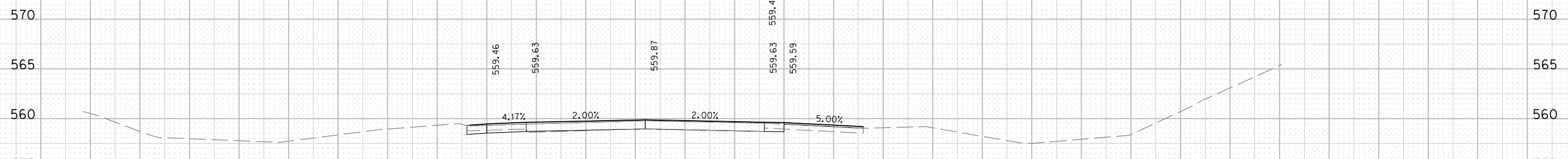
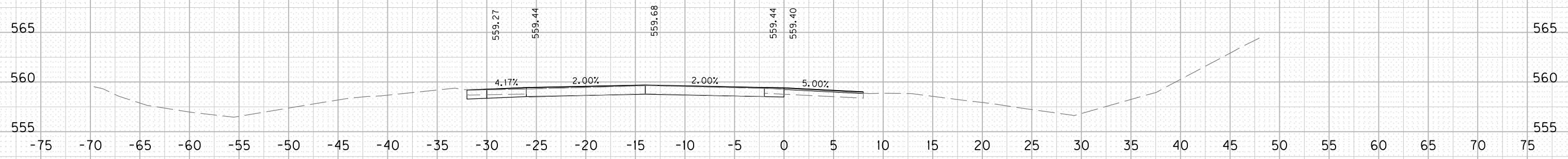


SCALE: 1" = 5' HORIZONTAL
1" = 5' VERTICAL

I-24 EASTBOUND
CROSS SECTIONS
STA. 4243+00 TO STA. 4243+50

COUNTY OF	ITEM NO.	SHEET NO.
CALDWELL	01-20011.00	X202

ROCK ROAD BED REFILL EMB. BENCH GRAN. EMB. COM EMB ROCK EXC DT LT DT RT



SCALE: 1" = 5' HORIZONTAL
1" = 5' VERTICAL

I-24 EASTBOUND
CROSS SECTIONS
STA. 4244+00 TO STA. 4245+00

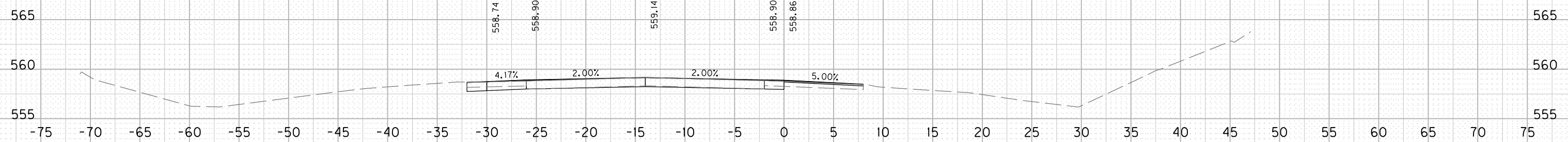
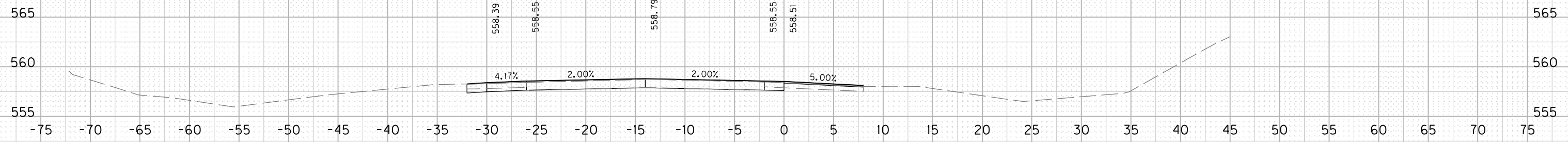
FILE NAME: C:\USERS\GARRISON\DOCUMENTS\CROSS SECTIONS.DGN

USER: garrison
DATE PLOTTED: August 28, 2019

E-SHEET NAME:

Power InRoads v8.11.9.397

ROCK ROAD BED	REFILL	EMB. BENCH	GRAN. EMB.	COM	EMB	ROCK EXC	DT LT	DT RT
---------------	--------	------------	------------	-----	-----	----------	-------	-------



SCALE: 1" = 5' HORIZONTAL
1" = 5' VERTICAL

I-24 EASTBOUND
CROSS SECTIONS
STA. 4245+50 TO STA. 4246+50

FILE NAME: C:\USERS\GARRISON\DOCUMENTS\CROSS SECTIONS.DGN

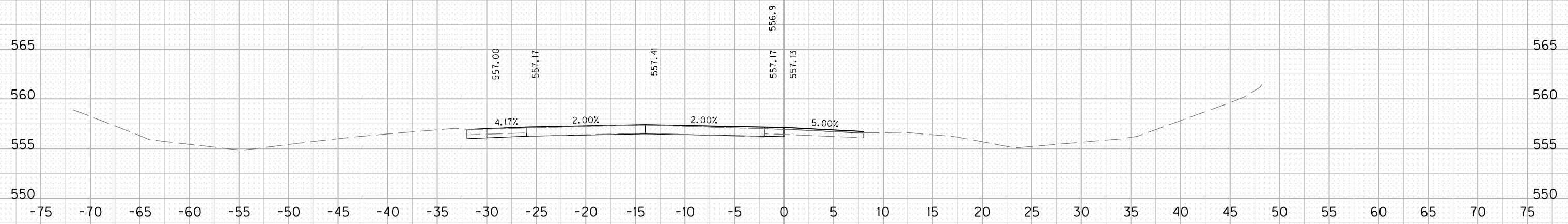
USER: garrison
DATE PLOTTED: August 28, 2019

E-SHEET NAME:

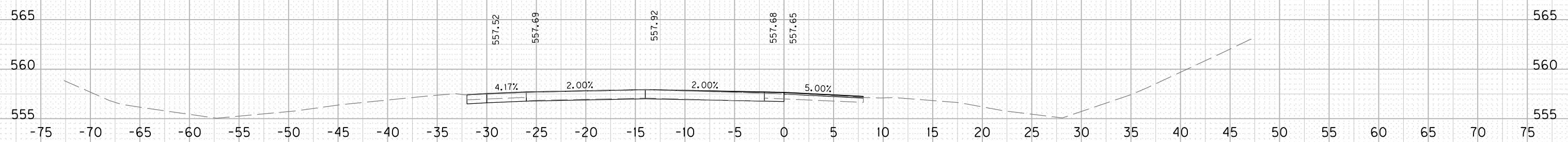
Power InRoads v8.11.9.397

COUNTY OF	ITEM NO.	SHEET NO.
CALDWELL	01-20011.00	X204

ROCK ROAD BED REFILL EMB. BENCH GRAN. EMB. COM EMB ROCK EXC DT LT DT RT



4248+00



4247+50



4247+00

SCALE: 1" = 5' HORIZONTAL
1" = 5' VERTICAL

I-24 EASTBOUND
CROSS SECTIONS
STA. 4247+00 TO STA. 4248+00

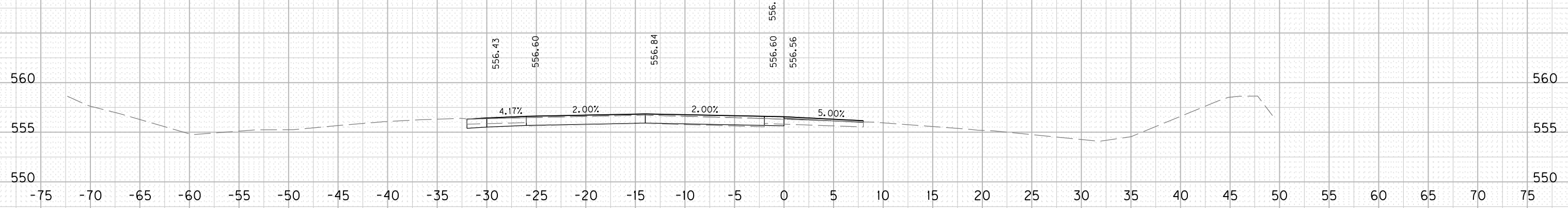
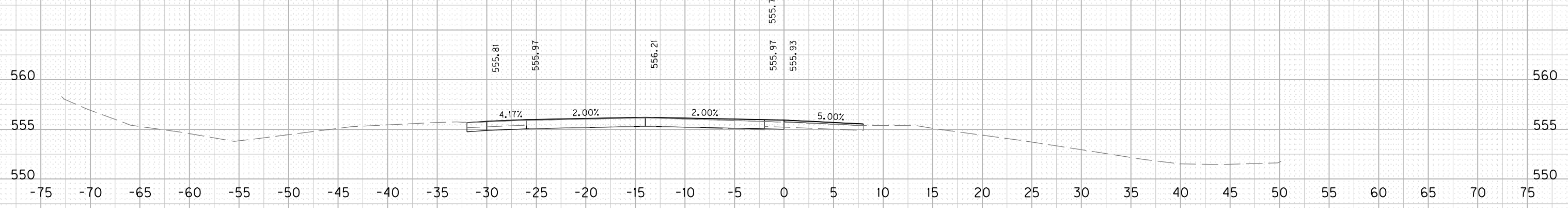
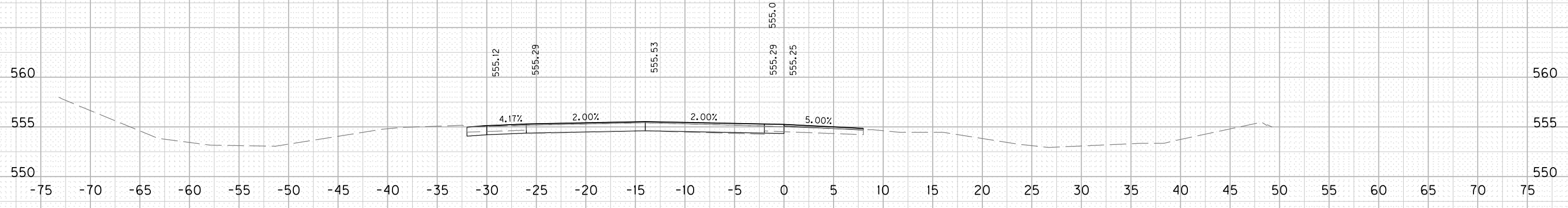
FILE NAME: C:\USERS\GARRISON\DOCUMENTS\CROSS SECTIONS.DGN

USER: garrison
DATE PLOTTED: August 28, 2019

E-SHEET NAME:

Power InRoads v8.11.9.397

ROCK ROAD BED	REFILL	EMB. BENCH	GRAN. EMB.	COM	EMB	ROCK EXC	DT LT	DT RT
---------------	--------	------------	------------	-----	-----	----------	-------	-------



SCALE: 1" = 5' HORIZONTAL
1" = 5' VERTICAL

I-24 EASTBOUND
CROSS SECTIONS
STA. 4248+50 TO STA. 4249+50

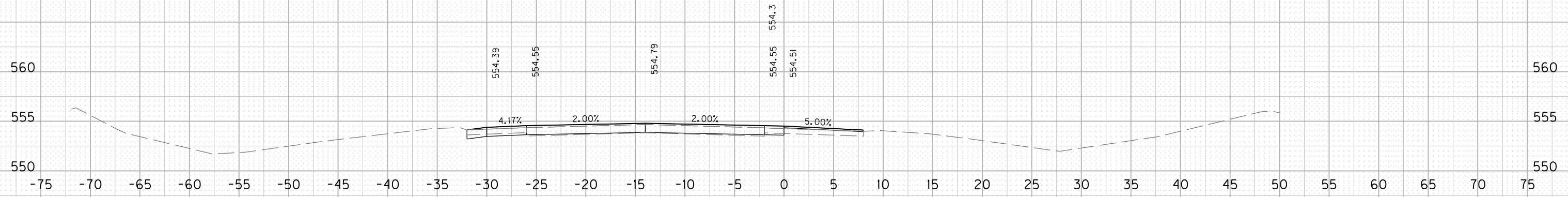
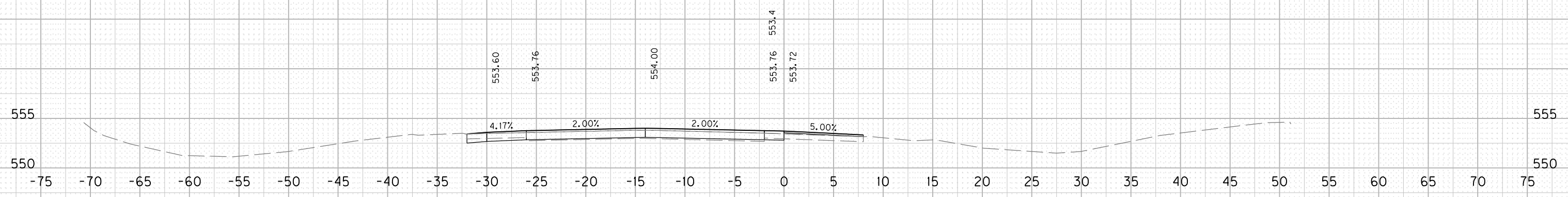
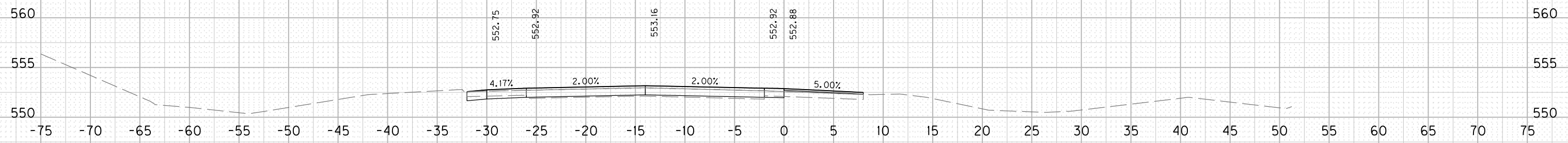
FILE NAME: C:\USERS\GARRISON\DOCUMENTS\CROSS SECTIONS.DGN

USER: garrison
DATE PLOTTED: August 28, 2019

E-SHEET NAME:

Power InRoads v8.11.9.397

ROCK ROAD BED	REFILL	EMB. BENCH	GRAN. EMB.	COM	EMB	ROCK EXC	DT LT	DT RT
---------------	--------	------------	------------	-----	-----	----------	-------	-------



SCALE: 1" = 5' HORIZONTAL
1" = 5' VERTICAL

I-24 EASTBOUND
CROSS SECTIONS
STA. 4250+00 TO STA. 4251+00

FILE NAME: C:\USERS\GARRISON\DOCUMENTS\CROSS SECTIONS.DGN

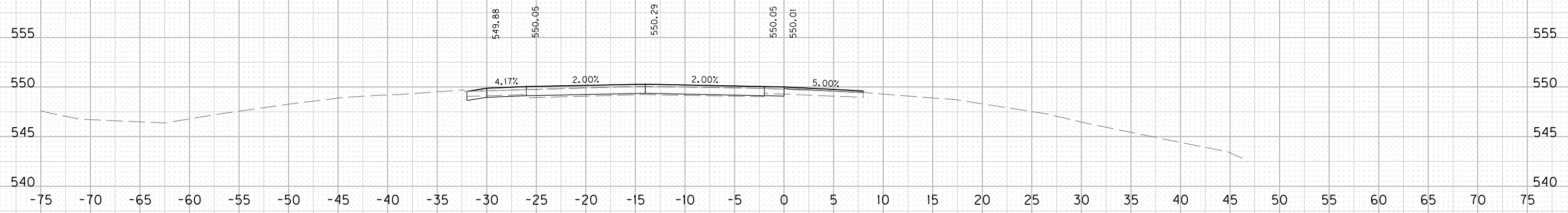
USER: garrison
DATE PLOTTED: August 28, 2019

E-SHEET NAME:

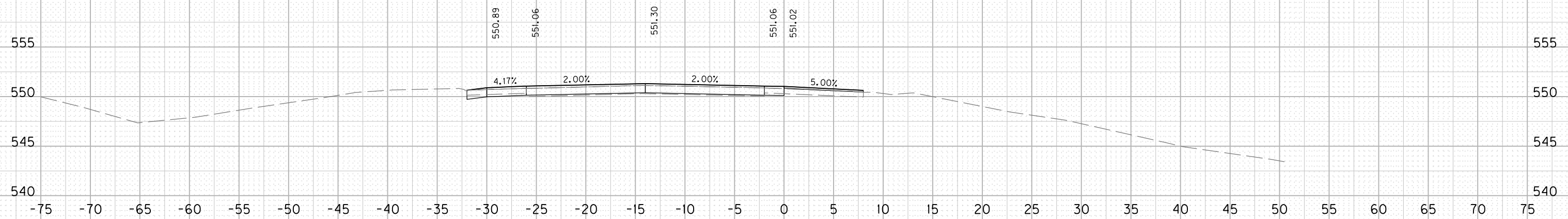
Power InRoads v8.11.9.397

COUNTY OF	ITEM NO.	SHEET NO.
CALDWELL	01-20011.00	X207

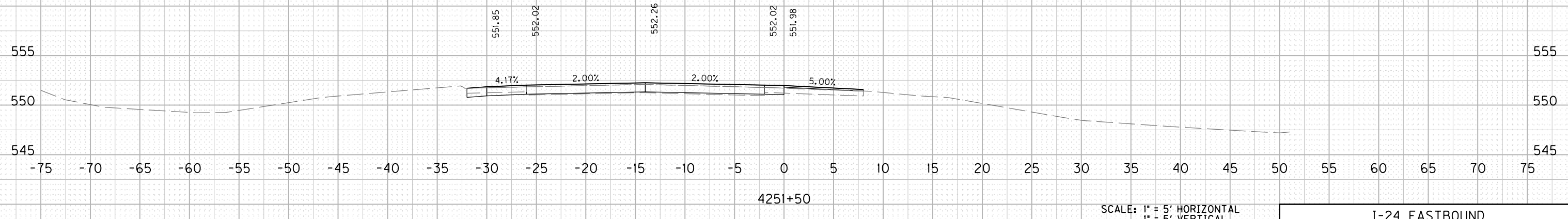
ROCK ROAD BED	REFILL	EMB. BENCH	GRAN. EMB.	COM	EMB	ROCK EXC	DT LT	DT RT
---------------	--------	------------	------------	-----	-----	----------	-------	-------



4252+50



4252+00



4251+50

SCALE: 1" = 5' HORIZONTAL
1" = 5' VERTICAL

I-24 EASTBOUND
CROSS SECTIONS
STA. 4251+50 TO STA. 4252+50

FILE NAME: C:\USERS\GARRISON\DOCUMENTS\CROSS SECTIONS.DGN

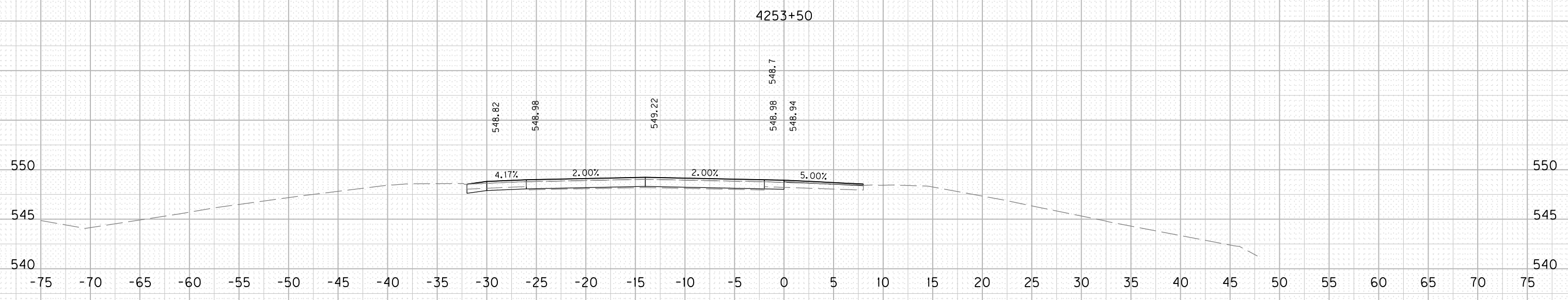
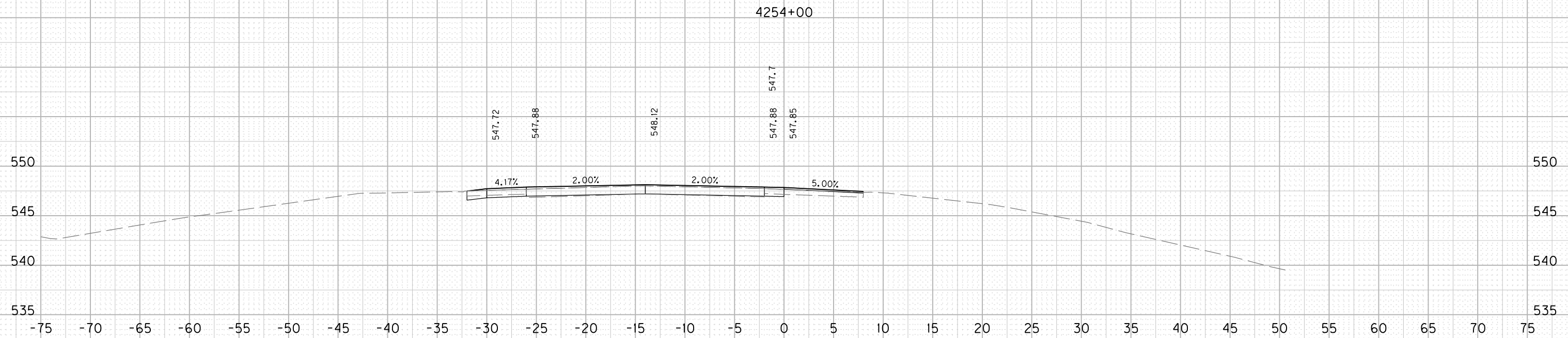
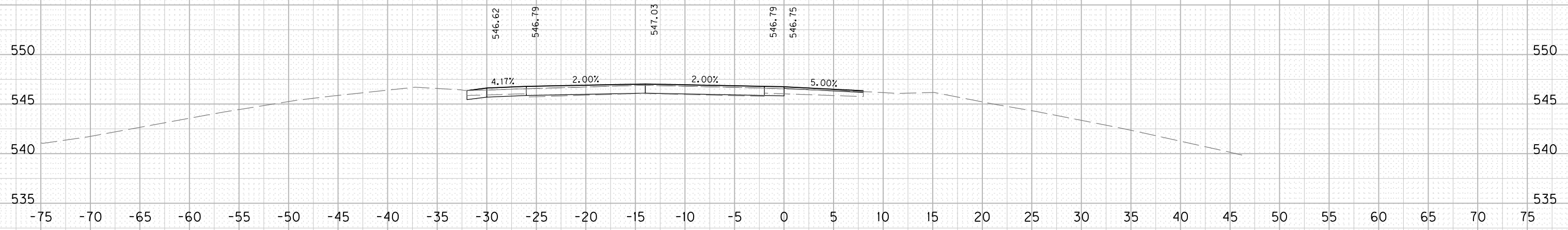
USER: garrison
DATE PLOTTED: August 28, 2019

E-SHEET NAME:

Power InRoads v8.11.9.397

COUNTY OF	ITEM NO.	SHEET NO.
CALDWELL TRIGG	01-20011.00	X208

ROCK ROAD BED REFILL EMB. BENCH GRAN. EMB. COM EMB ROCK EXC DT LT DT RT



SCALE: 1" = 5' HORIZONTAL
1" = 5' VERTICAL

I-24 EASTBOUND
CROSS SECTIONS
STA. 4253+00 TO STA. 4254+00

FILE NAME: C:\USERS\GARRISON\DOCUMENTS\CROSS SECTIONS.DGN

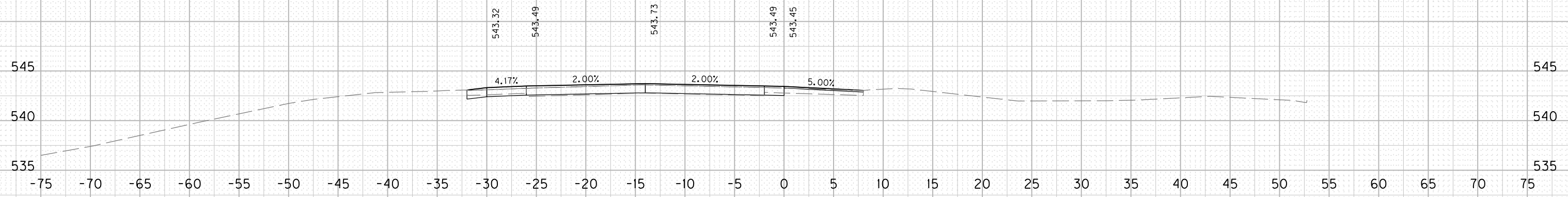
USER: garrison
DATE PLOTTED: August 28, 2019

E-SHEET NAME:

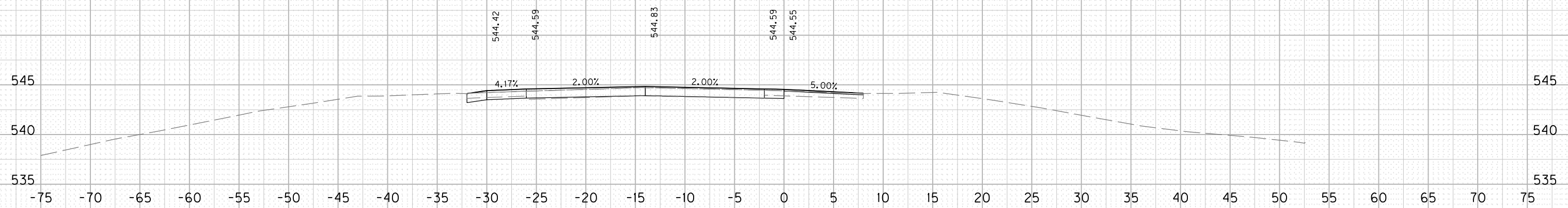
Power InRoads v8.11.9.397

COUNTY OF	ITEM NO.	SHEET NO.
TRIGG	01-20011.00	X209

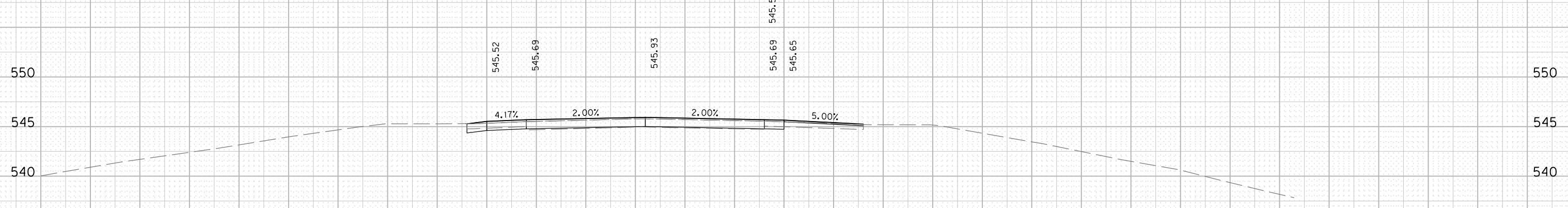
ROCK ROAD BED REFILL EMB. BENCH GRAN. EMB. COM EMB ROCK EXC DT LT DT RT



4255+50



4255+00



4254+50

SCALE: 1" = 5' HORIZONTAL
1" = 5' VERTICAL

I-24 EASTBOUND
CROSS SECTIONS
STA. 4254+50 TO STA. 4255+50

FILE NAME: C:\USERS\GARRISON\DOCUMENTS\CROSS SECTIONS.DGN

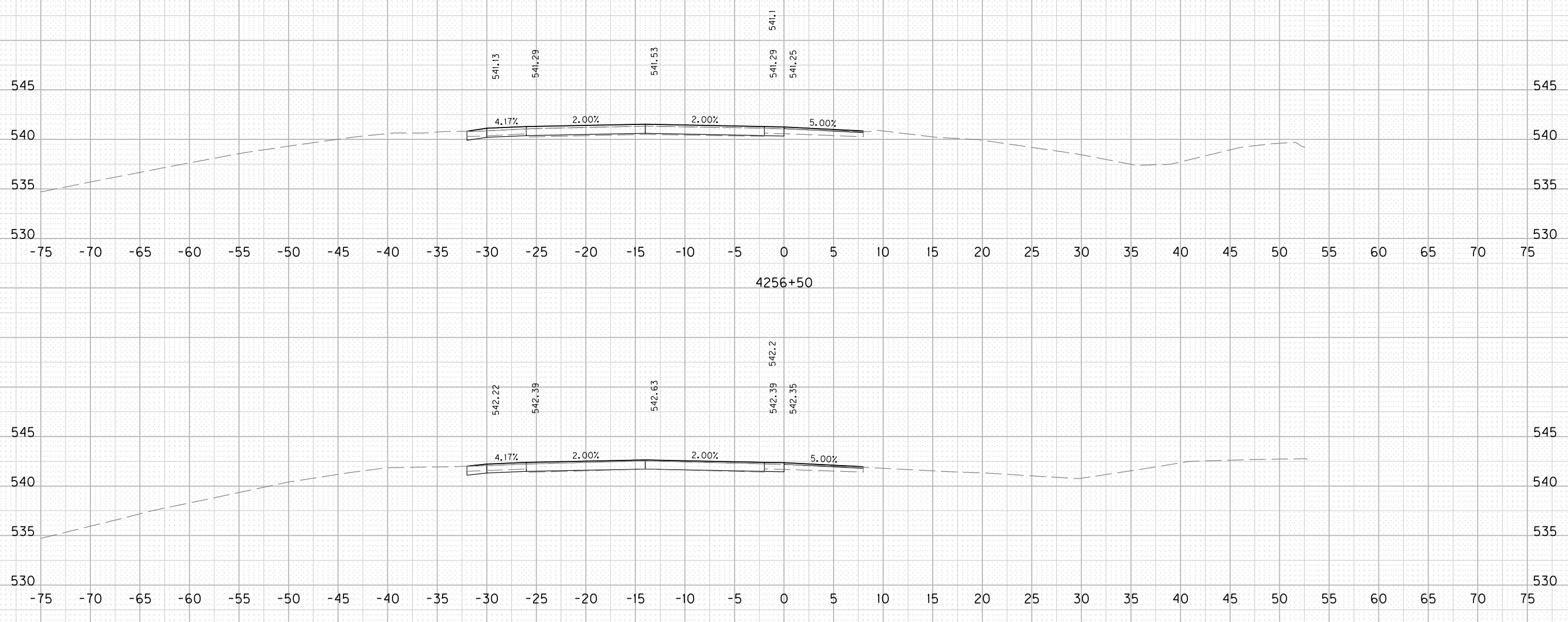
USER: garrison
DATE PLOTTED: August 28, 2019

E-SHEET NAME:

Power InRoads v8.11.9.397

COUNTY OF	ITEM NO.	SHEET NO.
TRIGG	01-20011.00	X210

ROCK ROAD BED REFILL EMB. BENCH GRAN. EMB. COM EMB ROCK EXC DT LT DT RT



SCALE: 1" = 5' HORIZONTAL
1" = 5' VERTICAL

I-24 EASTBOUND
CROSS SECTIONS
STA. 4256+00 TO STA. 4256+50

FILE NAME: C:\USERS\GARRISON\DOCUMENTS\CROSS SECTIONS.DGN

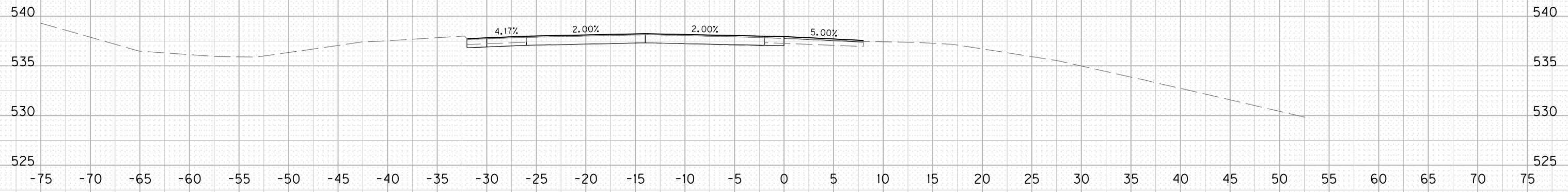
USER: garrison
DATE PLOTTED: August 28, 2019

E-SHEET NAME:

Power InRoads v8.11.9.397

COUNTY OF	ITEM NO.	SHEET NO.
TRIGG	01-20011.00	X211

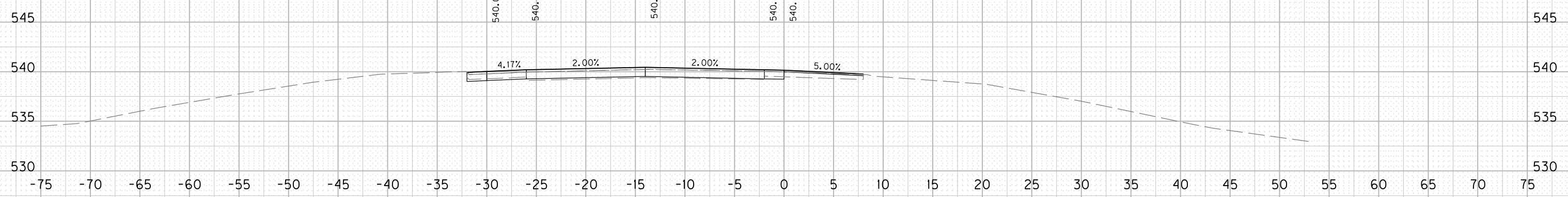
ROCK ROAD BED REFILL EMB. BENCH GRAN. EMB. COM EMB ROCK EXC DT LT DT RT



4258+00



4257+50



4257+00

SCALE: 1" = 5' HORIZONTAL
1" = 5' VERTICAL

I-24 EASTBOUND
CROSS SECTIONS
STA. 4257+00 TO STA. 4258+00

FILE NAME: C:\USERS\GARRISON\DOCUMENTS\CROSS SECTIONS.DGN

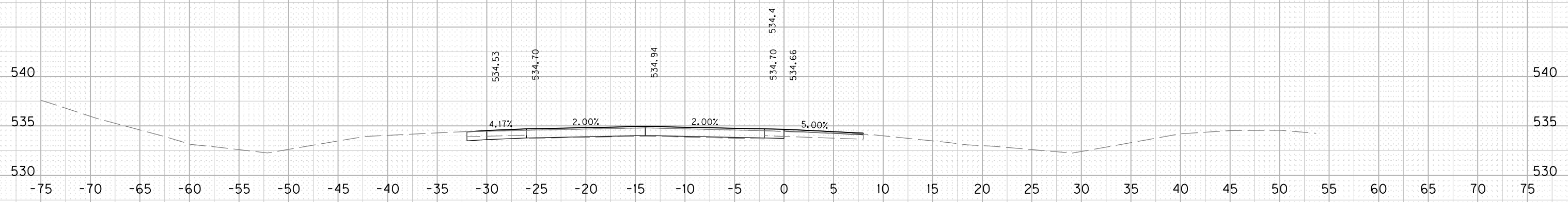
USER: garrison
DATE PLOTTED: August 28, 2019

E-SHEET NAME:

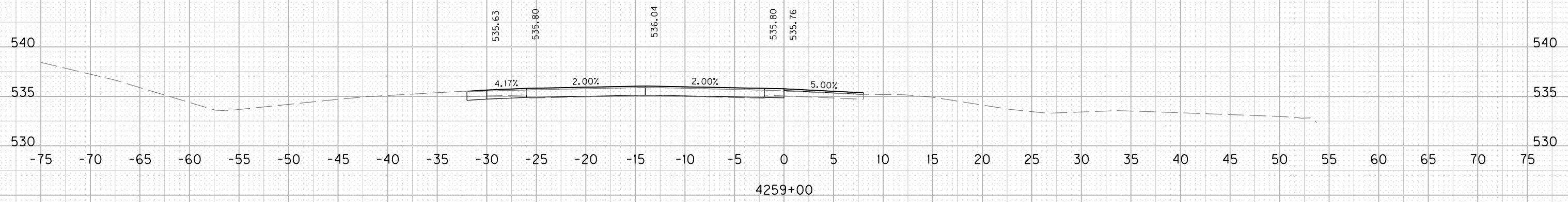
Power InRoads v8.11.9.397

COUNTY OF	ITEM NO.	SHEET NO.
TRIGG	01-20011.00	X212

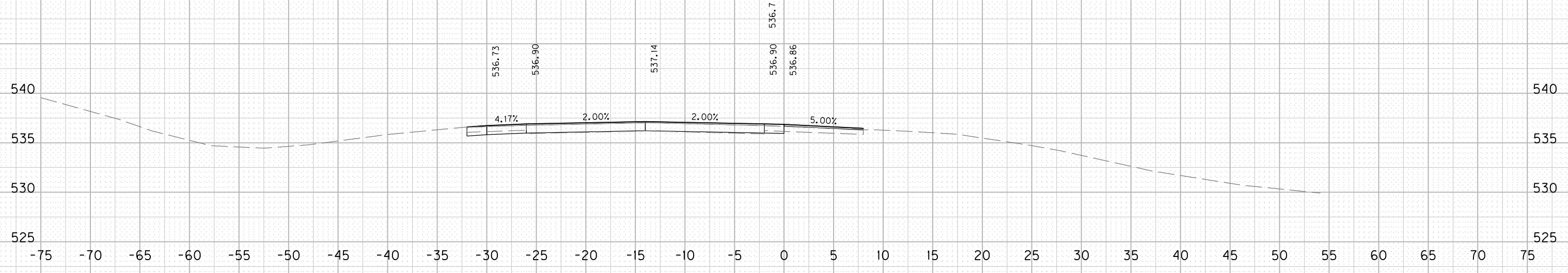
ROCK ROAD BED REFILL EMB. BENCH GRAN. EMB. COM EMB ROCK EXC DT LT DT RT



4259+50



4259+00



4258+50

SCALE: 1" = 5' HORIZONTAL
1" = 5' VERTICAL

I-24 EASTBOUND
CROSS SECTIONS
STA. 4258+50 TO STA. 4259+50

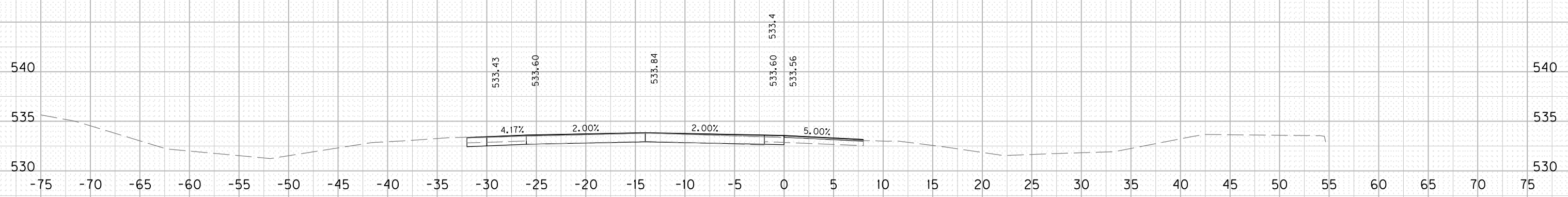
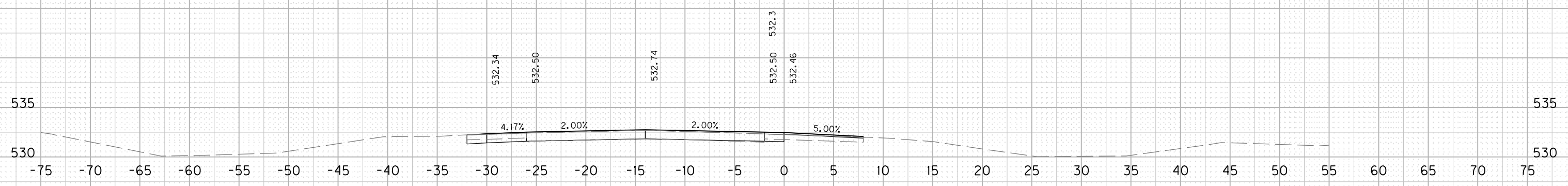
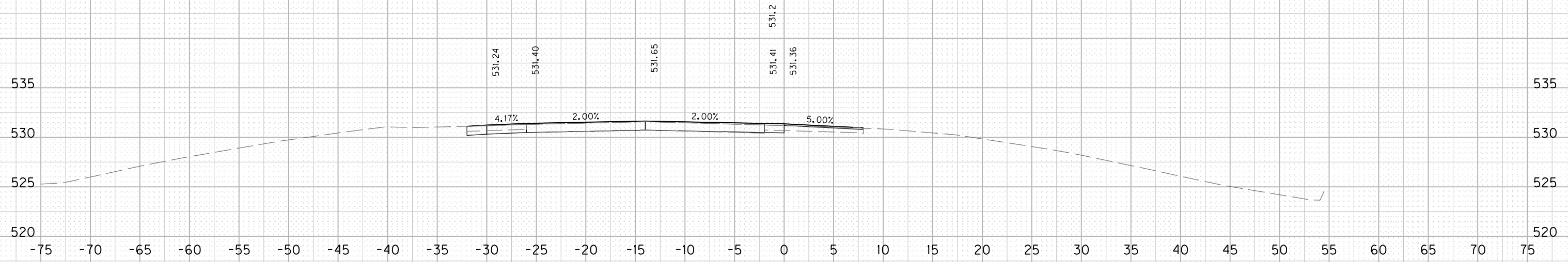
FILE NAME: C:\USERS\GARRISONJ\DOCUMENTS\CROSS SECTIONS.DGN

USER: garrisonj
DATE PLOTTED: August 28, 2019

E-SHEET NAME:

Power InRoads v8.11.9.397

ROCK ROAD BED	REFILL	EMB. BENCH	GRAN. EMB.	COM	EMB	ROCK EXC	DT LT	DT RT
---------------	--------	------------	------------	-----	-----	----------	-------	-------



SCALE: 1" = 5' HORIZONTAL
1" = 5' VERTICAL

I-24 EASTBOUND
CROSS SECTIONS
STA. 4260+00 TO STA. 4261+00

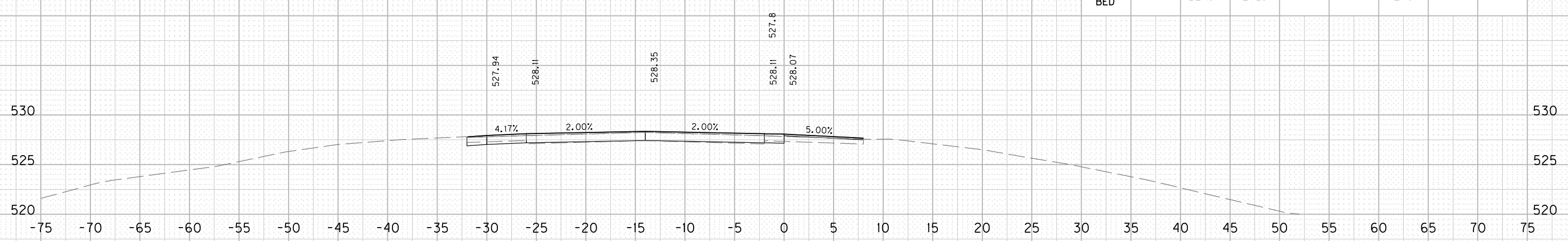
FILE NAME: C:\USERS\GARRISON\DOCUMENTS\CROSS SECTIONS.DGN

USER: garrison
DATE PLOTTED: August 28, 2019

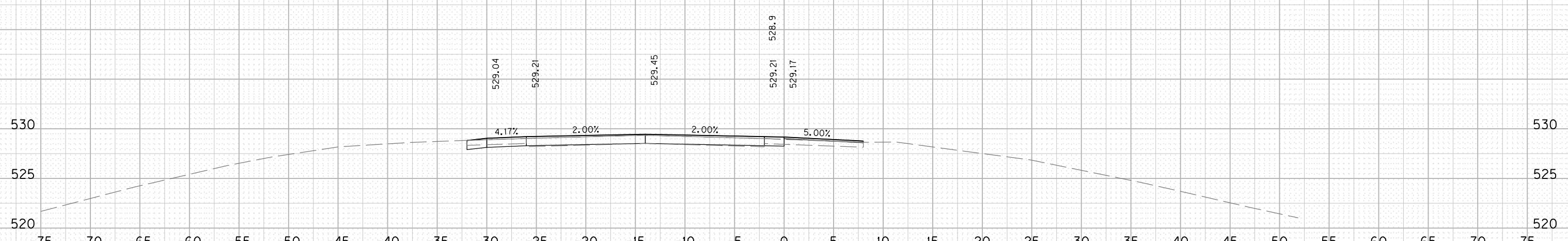
E-SHEET NAME:

Power InRoads v8.11.9.397

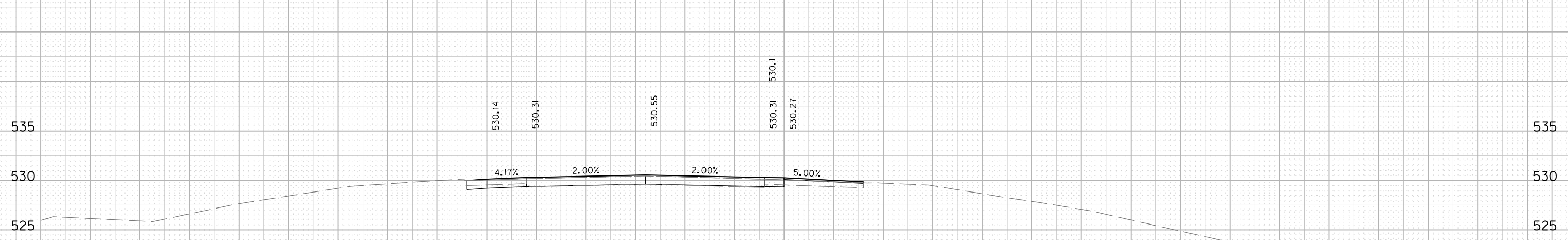
ROCK ROAD BED	REFILL	EMB. BENCH	GRAN. EMB.	COM	EMB	ROCK EXC	DT LT	DT RT
---------------	--------	------------	------------	-----	-----	----------	-------	-------



4262+50



4262+00



4261+50

SCALE: 1" = 5' HORIZONTAL
1" = 5' VERTICAL

I-24 EASTBOUND
CROSS SECTIONS
STA. 4261+50 TO STA. 4262+50

FILE NAME: C:\USERS\GARRISON\DOCUMENTS\CROSS SECTIONS.DGN

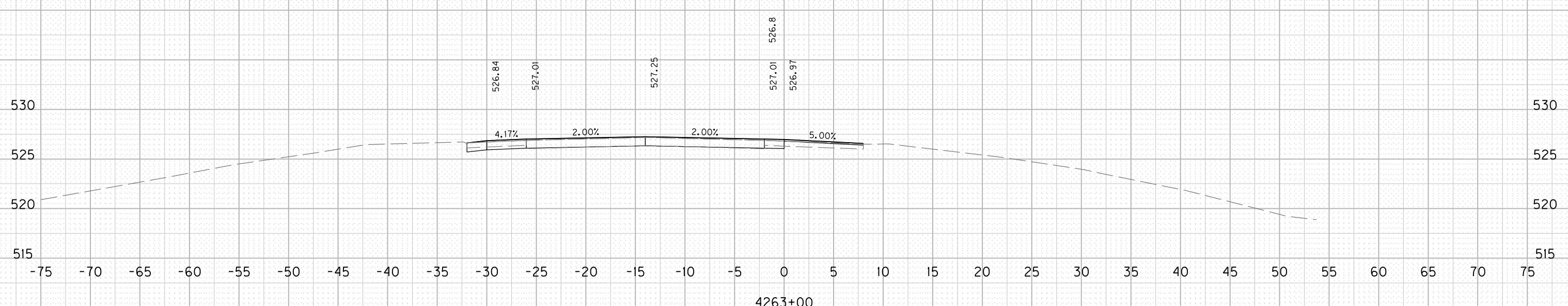
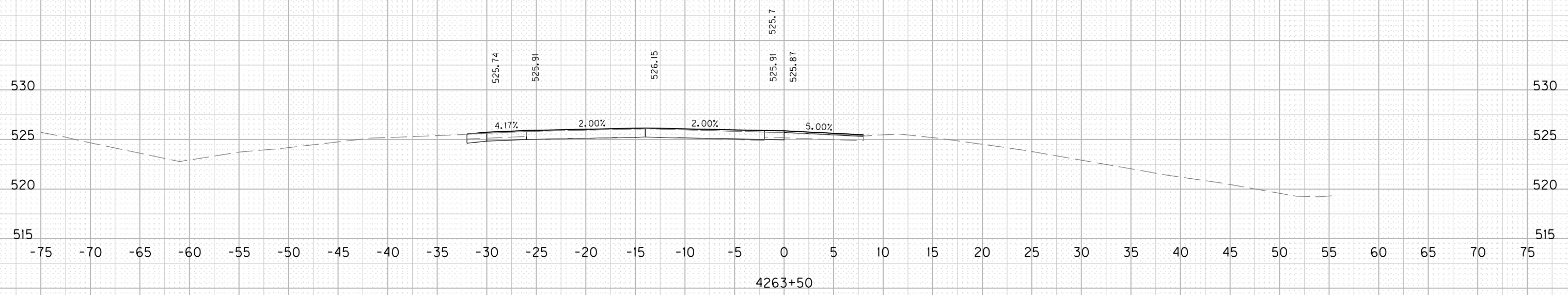
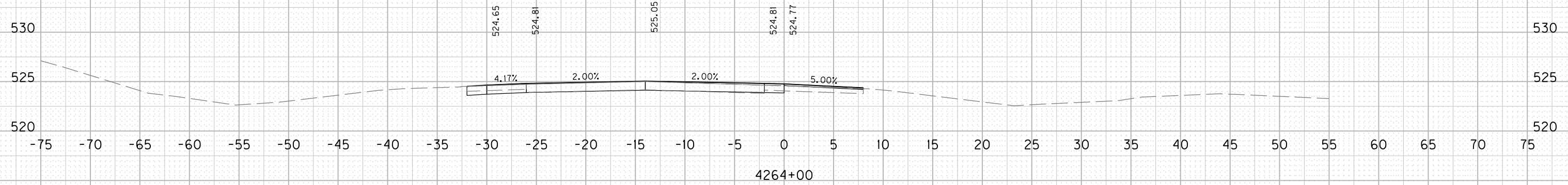
USER: garrison
DATE PLOTTED: August 28, 2019

E-SHEET NAME:

Power InRoads v8.11.9.397

COUNTY OF	ITEM NO.	SHEET NO.
TRIGG	01-20011.00	X215

ROCK ROAD BED REFILL EMB. BENCH GRAN. EMB. COM EMB ROCK EXC DT LT DT RT



SCALE: 1" = 5' HORIZONTAL
1" = 5' VERTICAL

I-24 EASTBOUND
CROSS SECTIONS
STA. 4263+00 TO STA. 4264+00

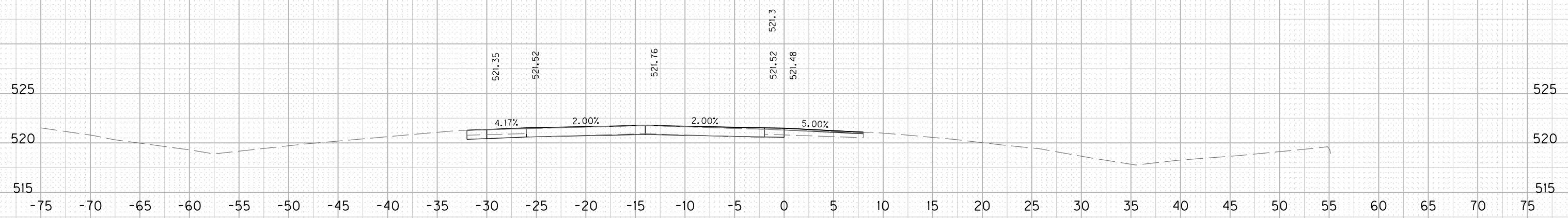
FILE NAME: C:\USERS\GARRISON\DOCUMENTS\CROSS SECTIONS.DGN

USER: garrisonbj
DATE PLOTTED: August 28, 2019

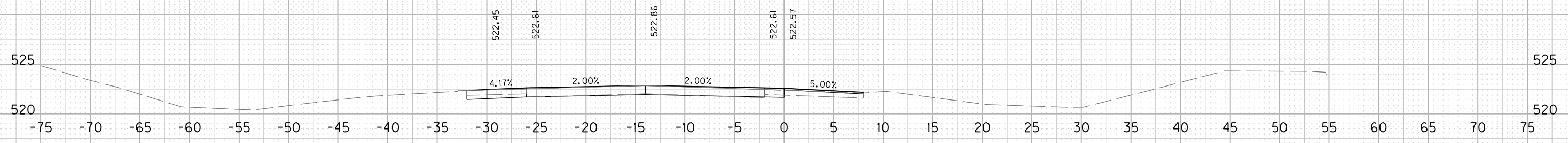
E-SHEET NAME:

Power_InRoads v8.11.9.397

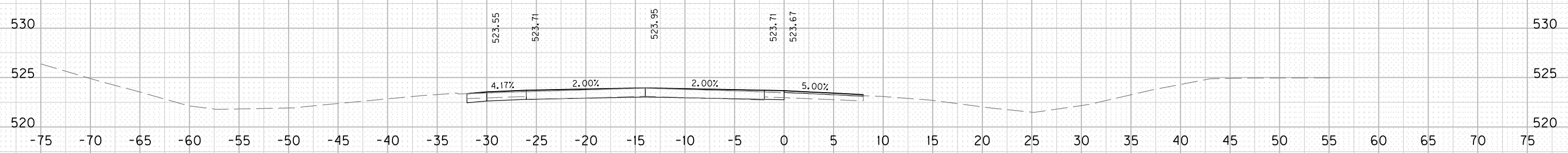
ROCK ROAD BED	REFILL	EMB. BENCH	GRAN. EMB.	COM	EMB	ROCK EXC	DT LT	DT RT
---------------	--------	------------	------------	-----	-----	----------	-------	-------



4265+50



4265+00



4264+50

SCALE: 1" = 5' HORIZONTAL
1" = 5' VERTICAL

I-24 EASTBOUND
CROSS SECTIONS
STA. 4264+50 TO STA. 4265+50

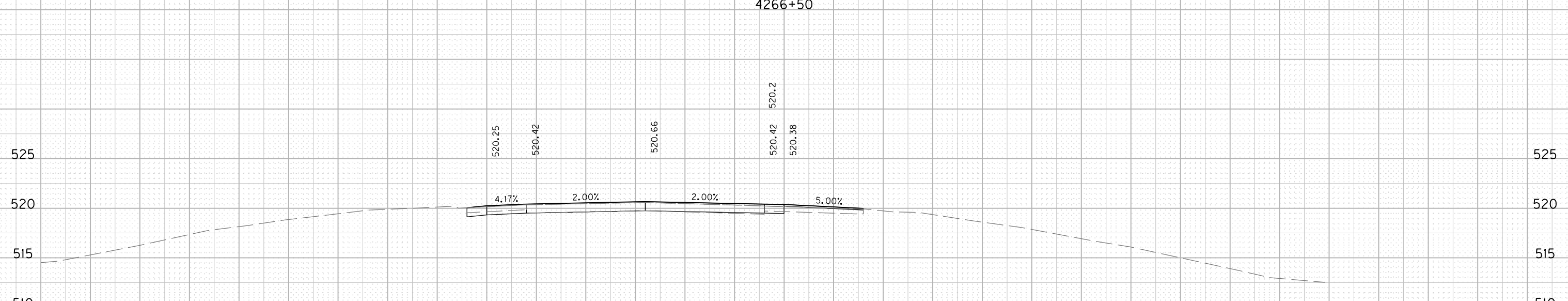
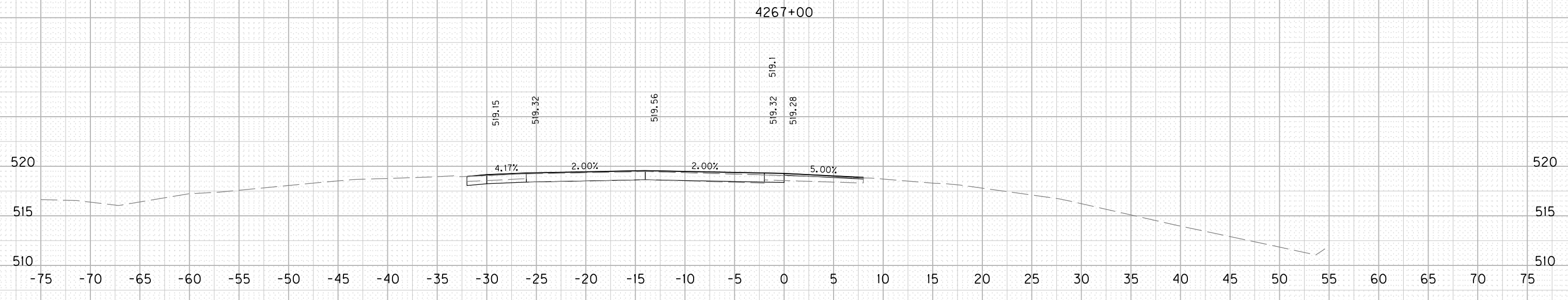
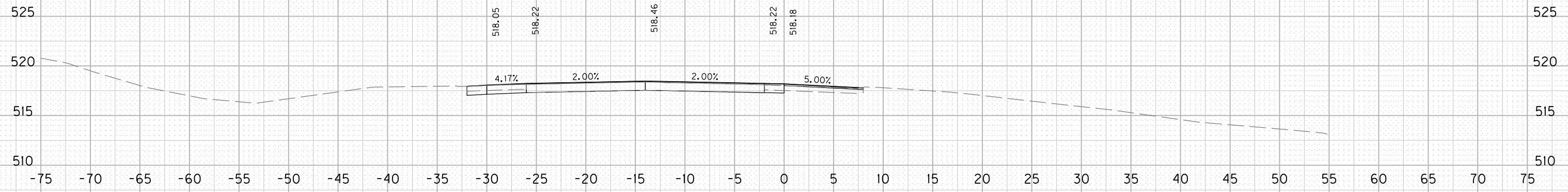
FILE NAME: C:\USERS\GARRISON\DOCUMENTS\CROSS SECTIONS.DGN

USER: garrison
DATE PLOTTED: August 28, 2019

E-SHEET NAME:

Power InRoads v8.11.9.397

ROCK ROAD BED	REFILL	EMB. BENCH	GRAN. EMB.	COM	EMB	ROCK EXC	DT LT	DT RT
---------------	--------	------------	------------	-----	-----	----------	-------	-------



SCALE: 1" = 5' HORIZONTAL
1" = 5' VERTICAL

I-24 EASTBOUND
CROSS SECTIONS
STA. 4266+00 TO STA. 4267+00

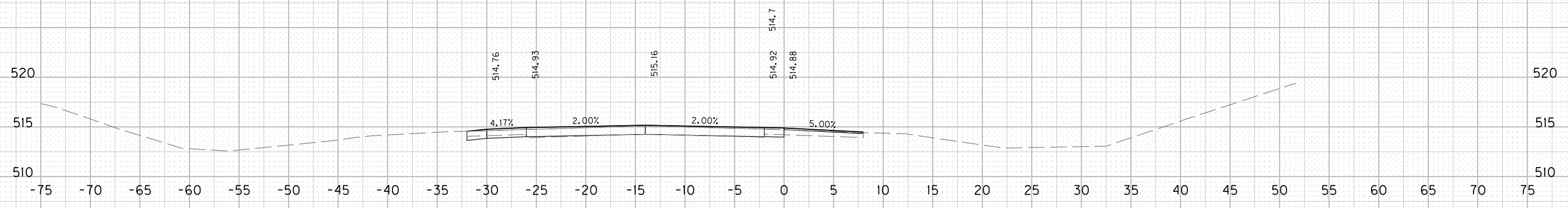
FILE NAME: C:\USERS\GARRISON\DOCUMENTS\CROSS SECTIONS.DGN

USER: garrison
DATE PLOTTED: August 28, 2019

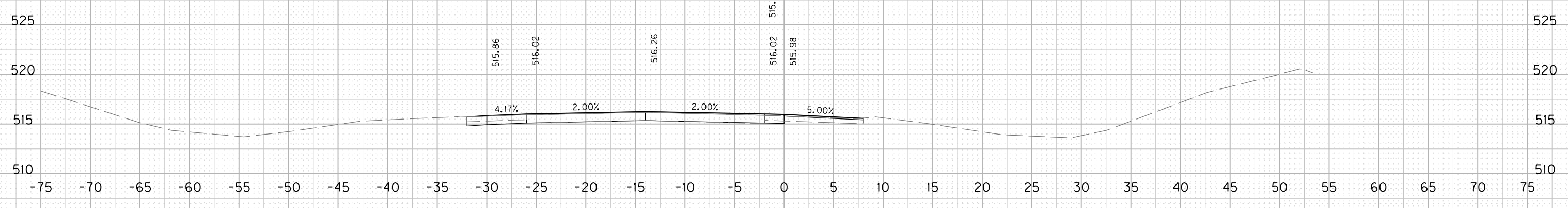
E-SHEET NAME:

Power InRoads v8.11.9.397

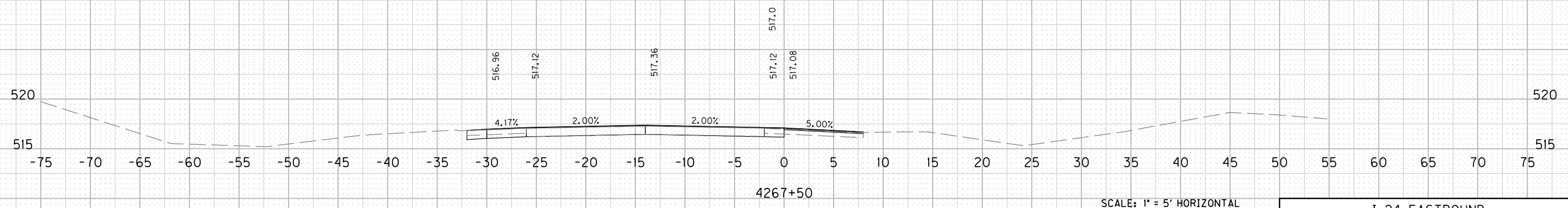
ROCK ROAD BED	REFILL	EMB. BENCH	GRAN. EMB.	COM	EMB	ROCK EXC	DT LT	DT RT
---------------	--------	------------	------------	-----	-----	----------	-------	-------



4268+50



4268+00



4267+50

SCALE: 1" = 5' HORIZONTAL
1" = 5' VERTICAL

I-24 EASTBOUND
CROSS SECTIONS
STA. 4267+50 TO STA. 4268+50

FILE NAME: C:\USERS\GARRISON\DOCUMENTS\CROSS SECTIONS.DGN

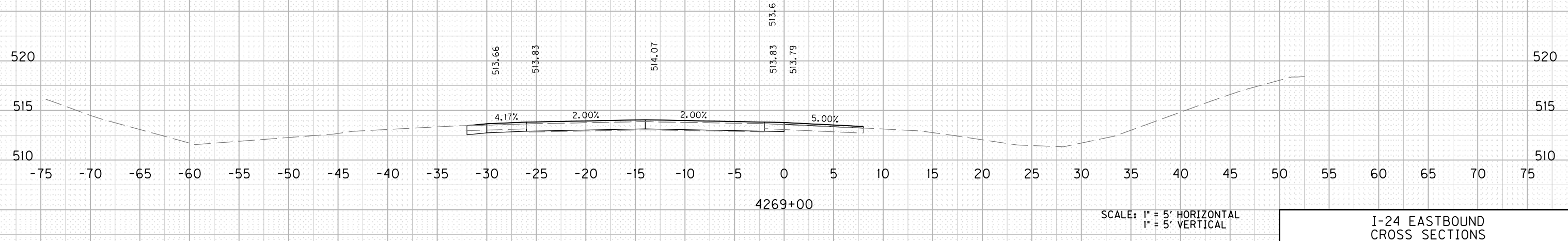
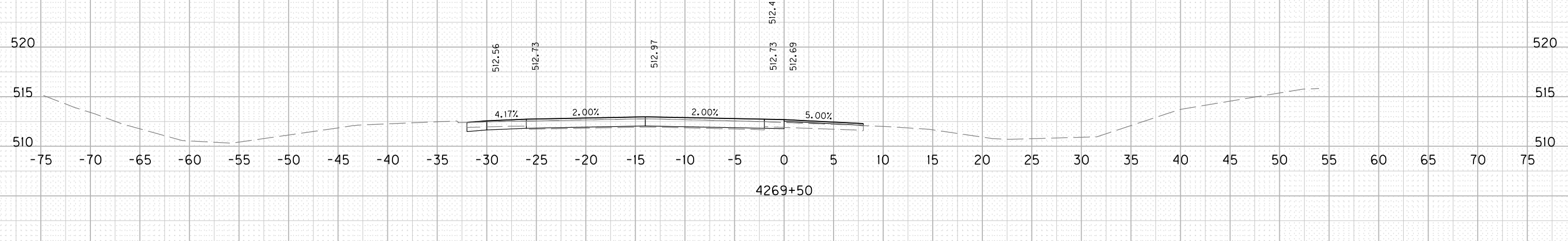
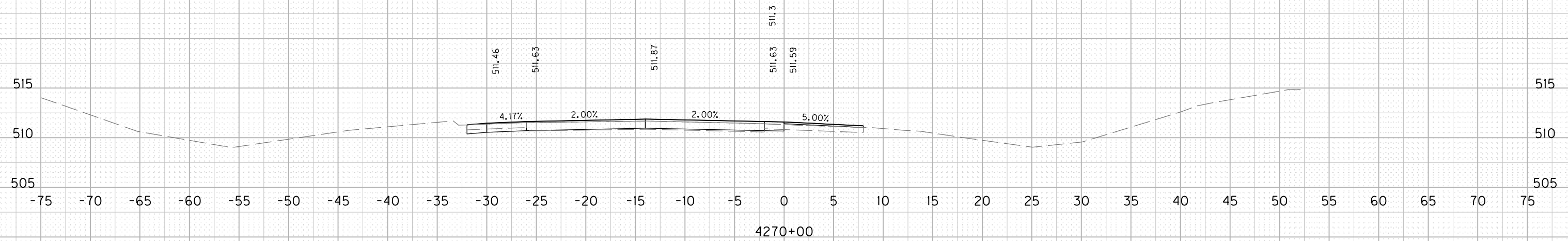
USER: garrison
DATE PLOTTED: August 28, 2019

E-SHEET NAME:

Power InRoads v8.11.9.337

COUNTY OF	ITEM NO.	SHEET NO.
TRIGG	01-20011.00	X219

ROCK ROAD BED REFILL EMB. BENCH GRAN. EMB. COM EMB ROCK EXC DT LT DT RT



SCALE: 1" = 5' HORIZONTAL
1" = 5' VERTICAL

I-24 EASTBOUND
CROSS SECTIONS
STA. 4269+00 TO STA. 4270+00

FILE NAME: C:\USERS\GARRISON\DOCUMENTS\CROSS SECTIONS.DGN

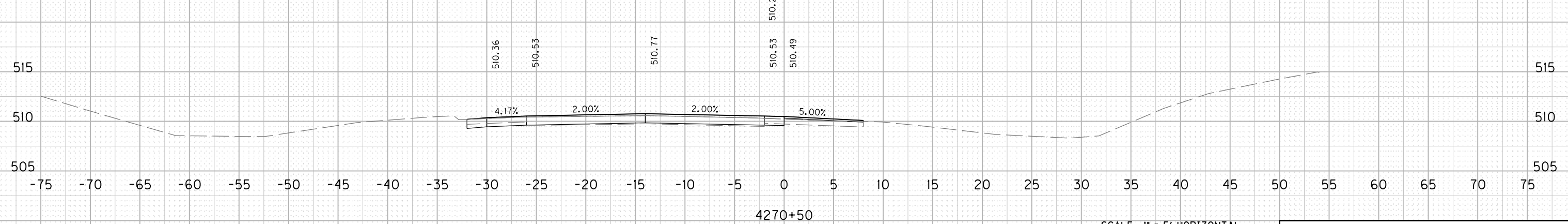
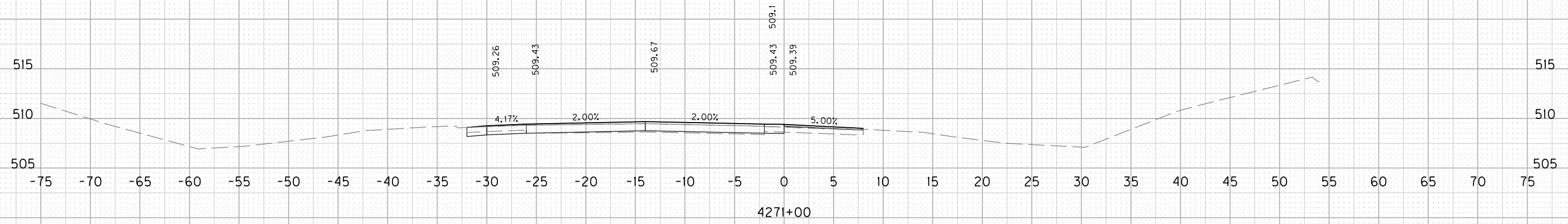
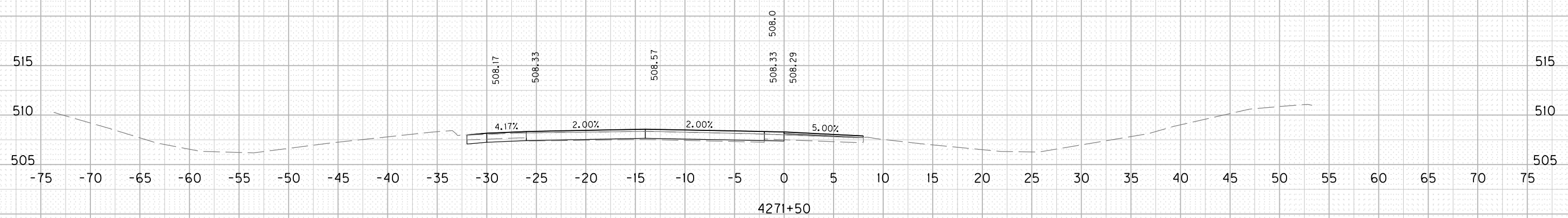
USER: garrison
DATE PLOTTED: August 28, 2019

E-SHEET NAME:

Power InRoads v8.11.9.397

COUNTY OF	ITEM NO.	SHEET NO.
TRIGG	01-20011.00	X220

ROCK ROAD BED REFILL EMB. BENCH GRAN. EMB. COM EMB ROCK EXC DT LT DT RT



SCALE: 1" = 5' HORIZONTAL
1" = 5' VERTICAL

I-24 EASTBOUND
CROSS SECTIONS
STA. 4270+50 TO STA. 4271+50

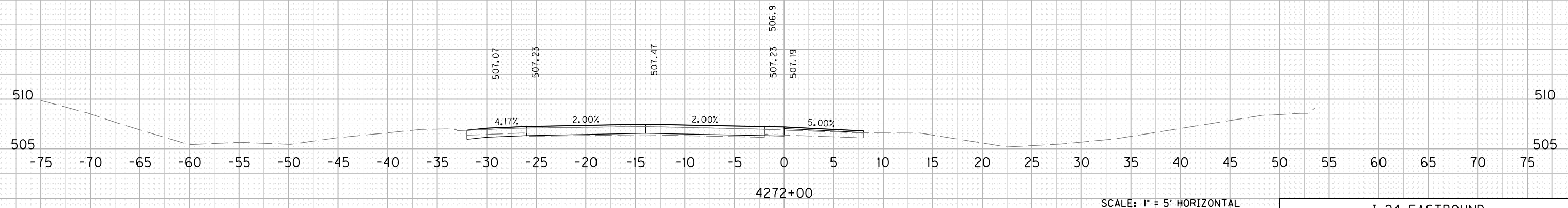
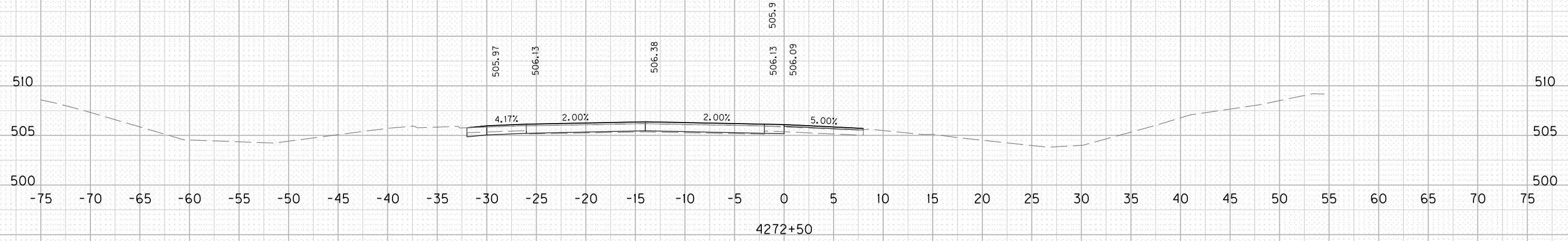
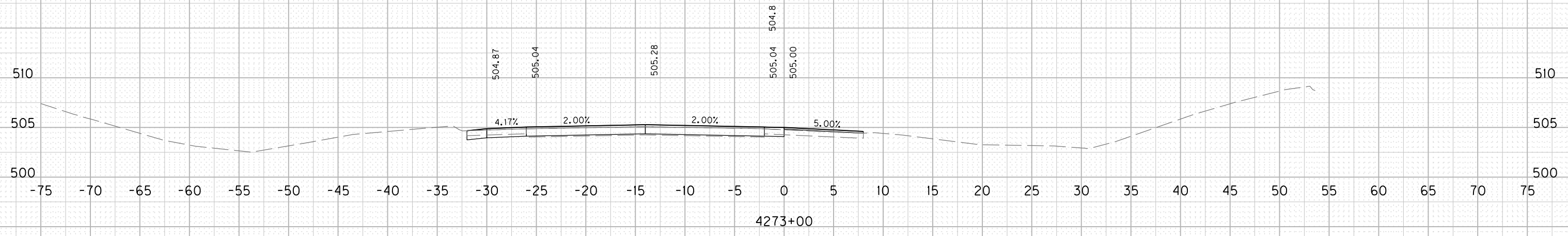
FILE NAME: C:\USERS\GARRISON\DOCUMENTS\CROSS SECTIONS.DGN

USER: garrison
DATE PLOTTED: August 28, 2019

E-SHEET NAME:

Power InRoads v8.11.9.397

ROCK ROAD BED	REFILL	EMB. BENCH	GRAN. EMB.	COM	EMB	ROCK EXC	DT LT	DT RT
---------------	--------	------------	------------	-----	-----	----------	-------	-------



SCALE: 1" = 5' HORIZONTAL
1" = 5' VERTICAL

I-24 EASTBOUND
CROSS SECTIONS
STA. 4272+00 TO STA. 4273+00

FILE NAME: C:\USERS\GARRISON\DOCUMENTS\CROSS SECTIONS.DGN

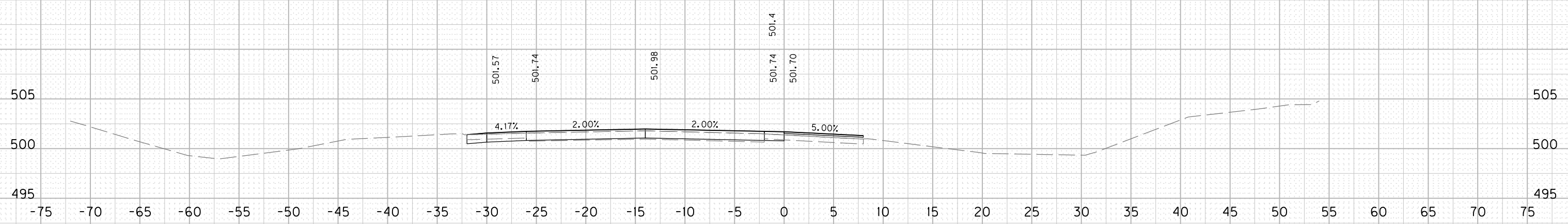
USER: garrison
DATE PLOTTED: August 28, 2019

E-SHEET NAME:

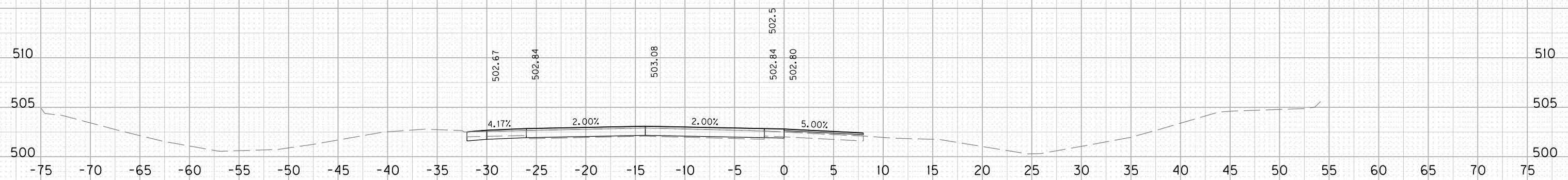
Power InRoads v8.11.9.337

COUNTY OF	ITEM NO.	SHEET NO.
TRIGG	01-20011.00	X222

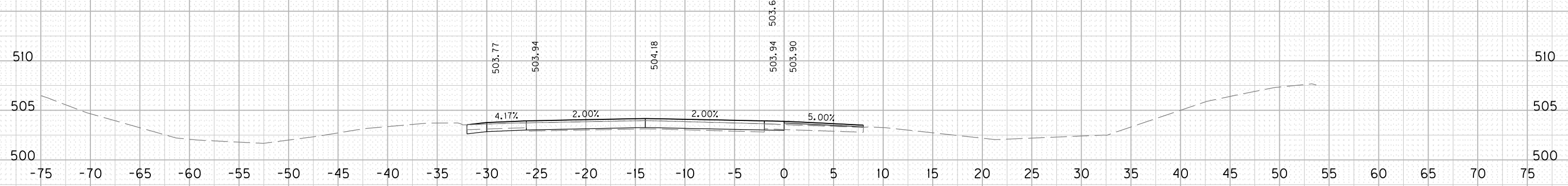
ROCK ROAD BED REFILL EMB. BENCH GRAN. EMB. COM EMB ROCK EXC DT LT DT RT



4274+50



4274+00



4273+50

SCALE: 1" = 5' HORIZONTAL
1" = 5' VERTICAL

I-24 EASTBOUND
CROSS SECTIONS
STA. 4273+50 TO STA. 4274+50

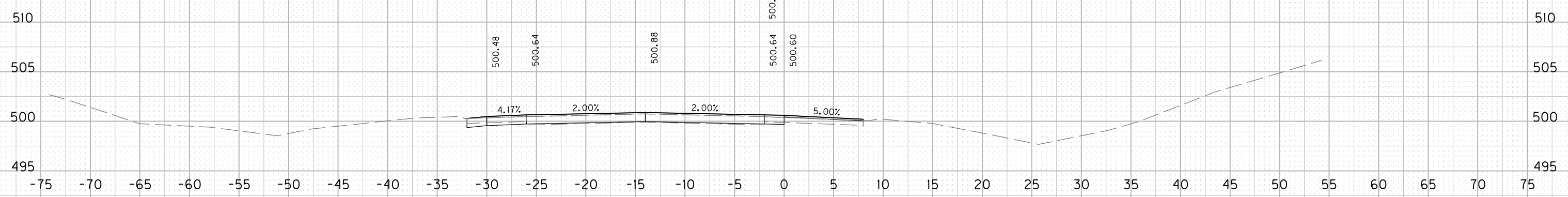
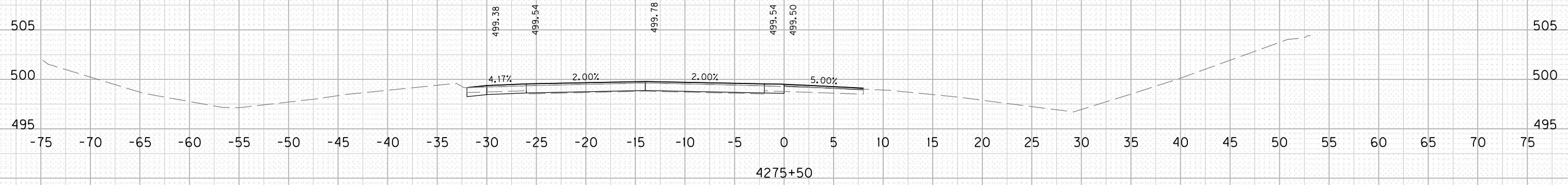
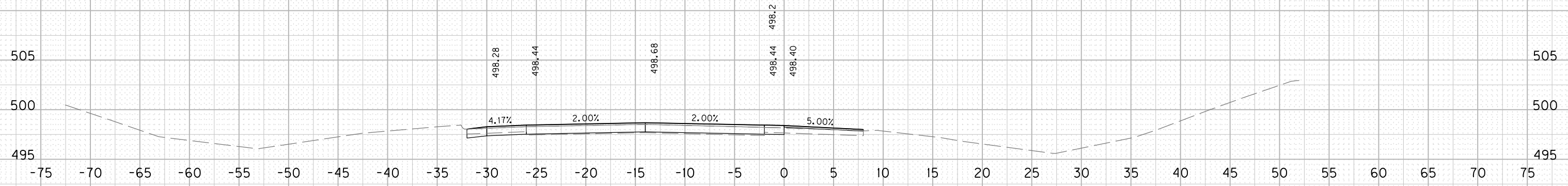
FILE NAME: C:\USERS\GARRISON\DOCUMENTS\CROSS SECTIONS.DGN

USER: garrison
DATE PLOTTED: August 28, 2019

E-SHEET NAME:

Power InRoads v8.11.9.397

ROCK ROAD BED	REFILL	EMB. BENCH	GRAN. EMB.	COM	EMB	ROCK EXC	DT LT	DT RT
---------------	--------	------------	------------	-----	-----	----------	-------	-------



SCALE: 1" = 5' HORIZONTAL
1" = 5' VERTICAL

I-24 EASTBOUND
CROSS SECTIONS
STA. 4275+00 TO STA. 4276+00

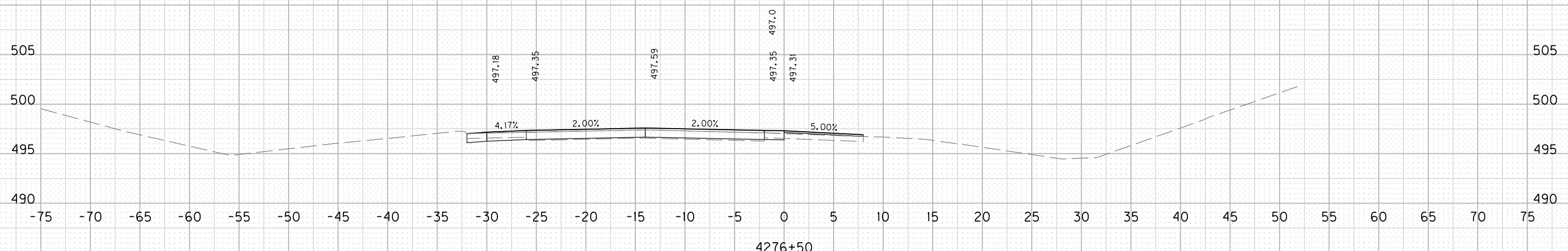
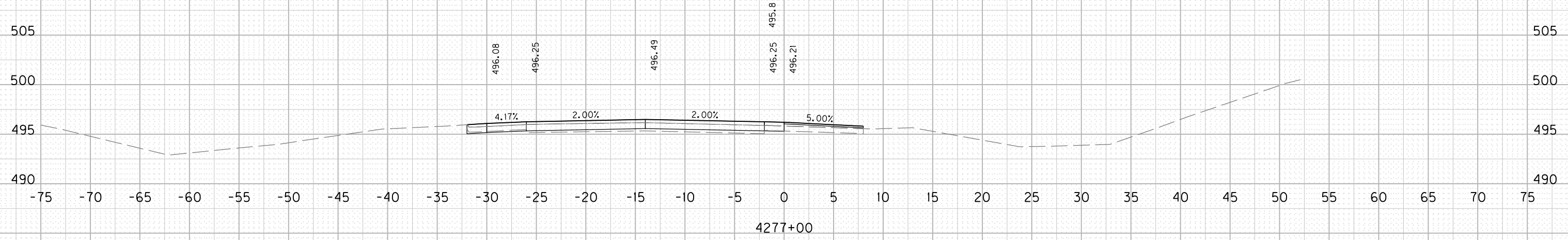
FILE NAME: C:\USERS\GARRISON\DOCUMENTS\CROSS SECTIONS.DGN

USER: garrison
DATE PLOTTED: August 28, 2019

E-SHEET NAME:

Power InRoads v8.11.9.397

ROCK ROAD BED	REFILL	EMB. BENCH	GRAN. EMB.	COM	EMB	ROCK EXC	DT LT	DT RT
---------------	--------	------------	------------	-----	-----	----------	-------	-------



SCALE: 1" = 5' HORIZONTAL
1" = 5' VERTICAL

I-24 EASTBOUND
CROSS SECTIONS
STA. 4276+50 TO STA. 4277+00

FILE NAME: C:\USERS\GARRISON\DOCUMENTS\CROSS SECTIONS.DGN

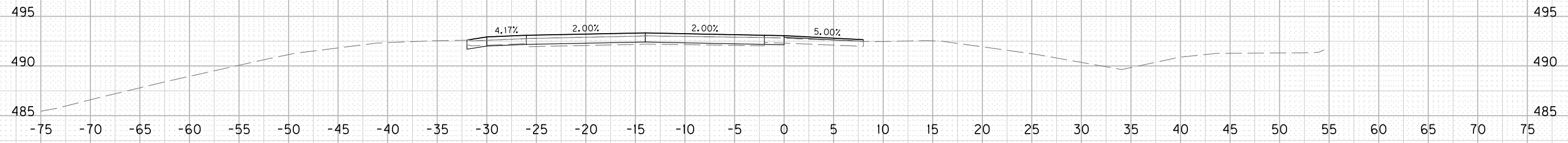
USER: garrisonbj
DATE PLOTTED: August 28, 2019

E-SHEET NAME:

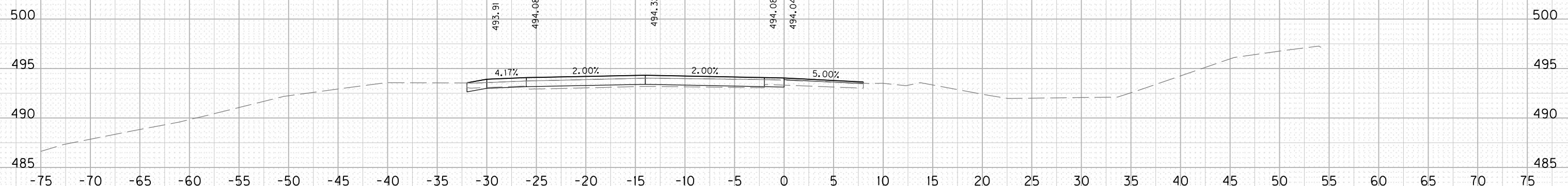
Power InRoads v8.11.9.397

COUNTY OF	ITEM NO.	SHEET NO.
TRIGG	01-20011.00	X225

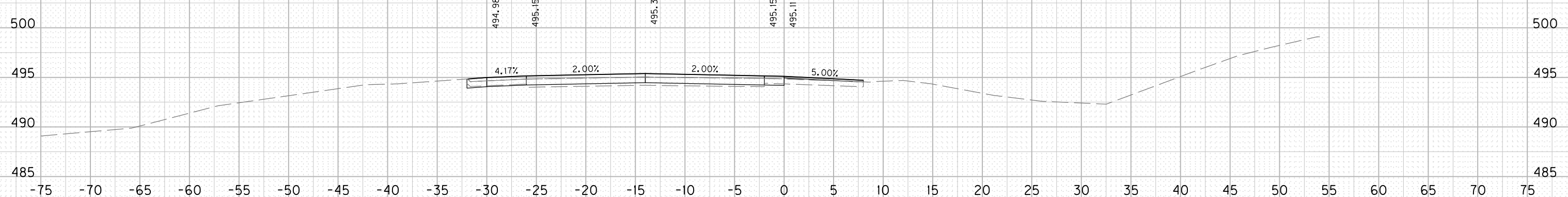
ROCK ROAD BED REFILL EMB. BENCH GRAN. EMB. COM EMB ROCK EXC DT LT DT RT



4278+50



4278+00



4277+50

SCALE: 1" = 5' HORIZONTAL
1" = 5' VERTICAL

I-24 EASTBOUND
CROSS SECTIONS
STA. 4277+50 TO STA. 4278+50

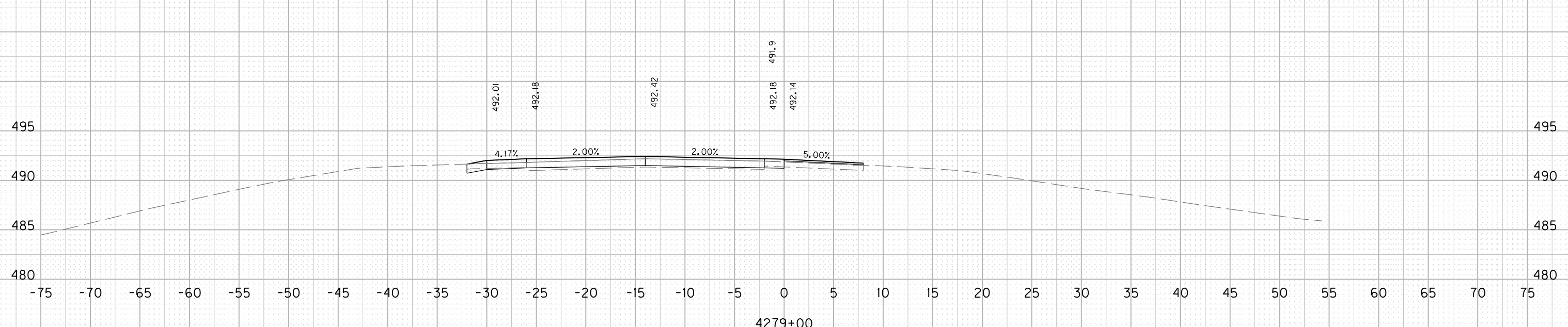
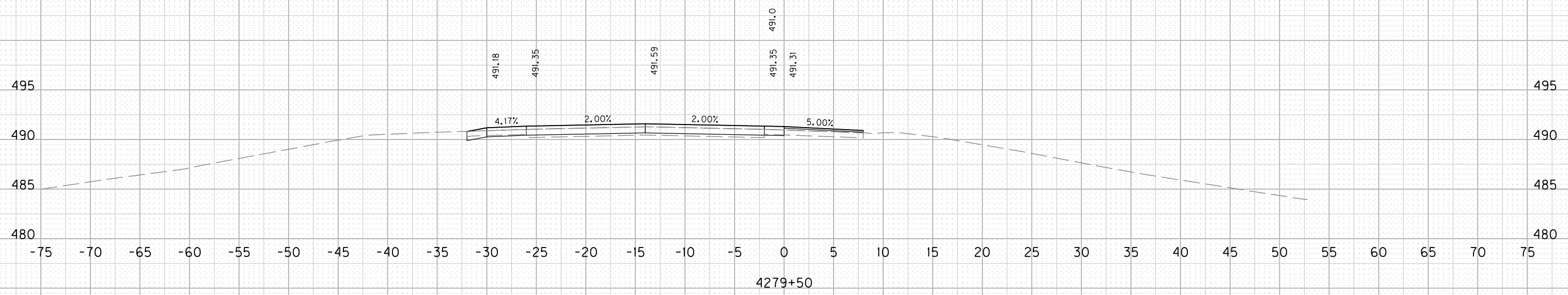
FILE NAME: C:\USERS\GARRISON\DOCUMENTS\CROSS SECTIONS.DGN

USER: garrison
DATE PLOTTED: August 28, 2019

E-SHEET NAME:

Power InRoads v8.11.9.337

ROCK ROAD BED	REFILL	EMB. BENCH	GRAN. EMB.	COM	EMB	ROCK EXC	DT LT	DT RT
---------------	--------	------------	------------	-----	-----	----------	-------	-------



SCALE: 1" = 5' HORIZONTAL
1" = 5' VERTICAL

I-24 EASTBOUND
CROSS SECTIONS
STA. 4279+00 TO STA. 4279+50

FILE NAME: C:\USERS\GARRISON\DOCUMENTS\CROSS SECTIONS.DGN

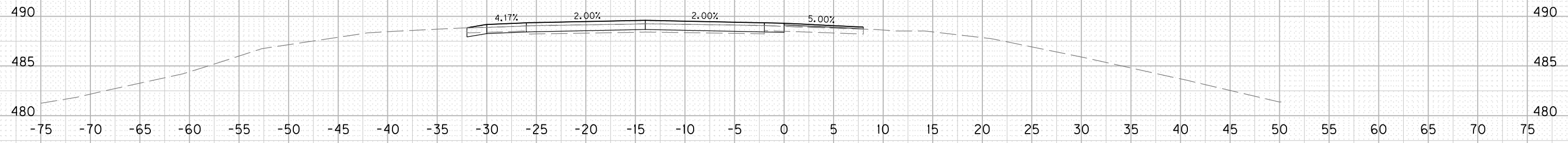
USER: garrisonbj
DATE PLOTTED: August 28, 2019

E-SHEET NAME:

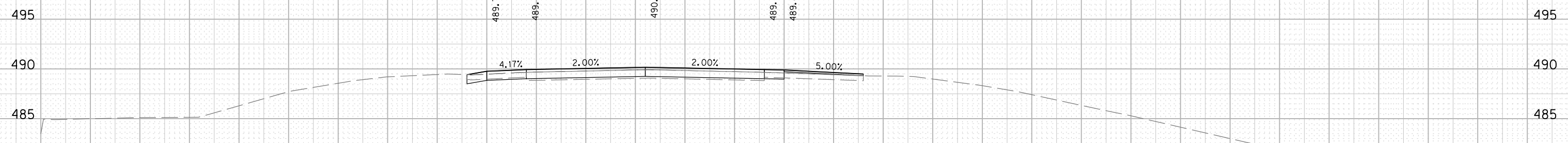
Power InRoads v8.11.9.337

COUNTY OF	ITEM NO.	SHEET NO.
TRIGG	01-20011.00	X227

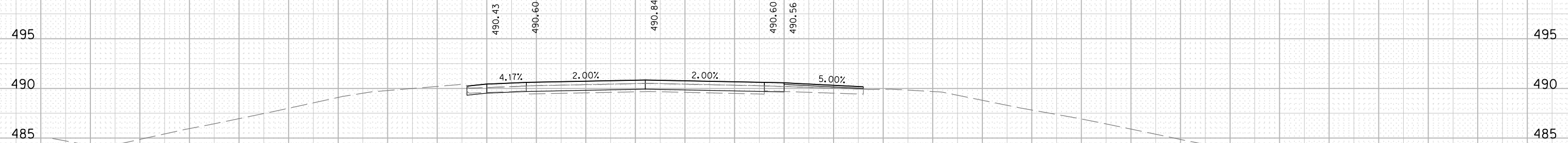
ROCK ROAD BED REFILL EMB. BENCH GRAN. EMB. COM EMB ROCK EXC DT LT DT RT



4281+00



4280+50



4280+00

SCALE: 1" = 5' HORIZONTAL
1" = 5' VERTICAL

I-24 EASTBOUND
CROSS SECTIONS
STA. 4280+00 TO STA. 4281+00

FILE NAME: C:\USERS\GARRISON\DOCUMENTS\CROSS SECTIONS.DGN

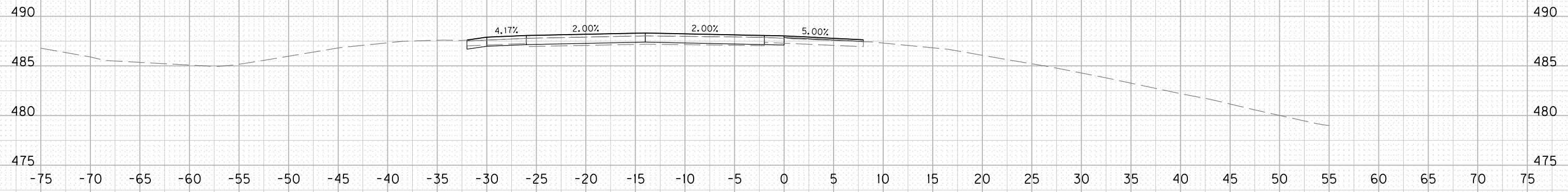
USER: garrison
DATE PLOTTED: August 28, 2019

E-SHEET NAME:

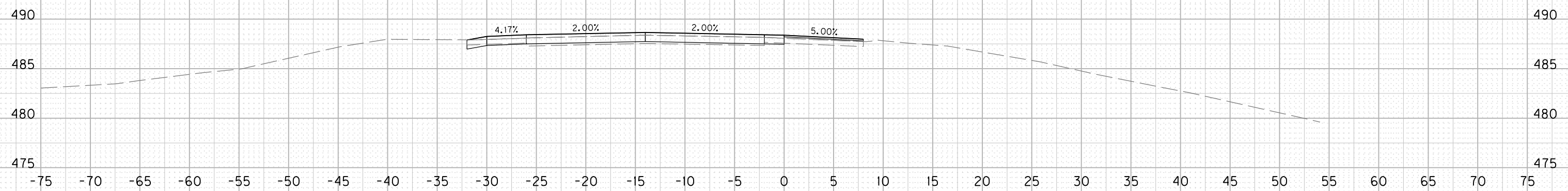
Power InRoads v8.11.9.397

COUNTY OF	ITEM NO.	SHEET NO.
TRIGG	01-20011.00	X228

ROCK ROAD BED REFILL EMB. BENCH GRAN. EMB. COM EMB ROCK EXC DT LT DT RT



4282+50



4282+00



4281+50

SCALE: 1" = 5' HORIZONTAL
1" = 5' VERTICAL

I-24 EASTBOUND
CROSS SECTIONS
STA. 4281+50 TO STA. 4282+50

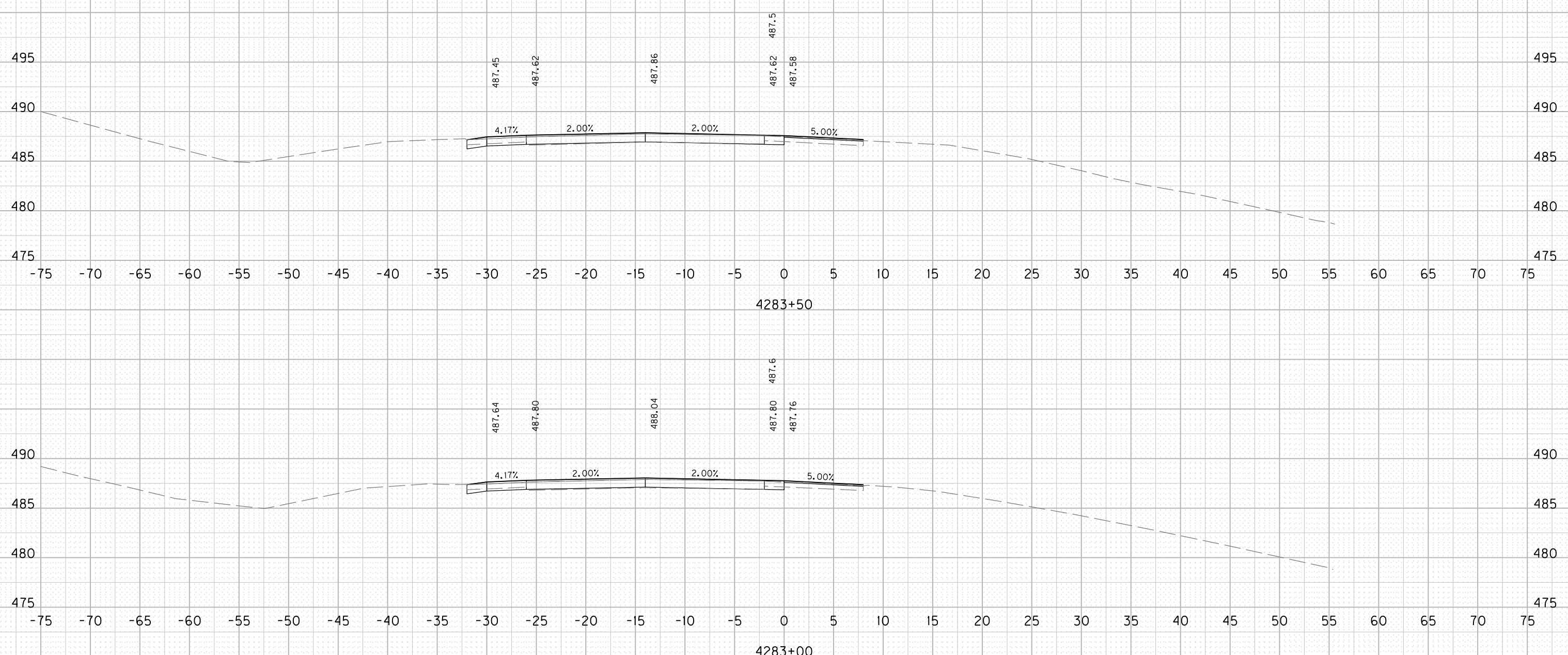
FILE NAME: C:\USERS\GARRISON\DOCUMENTS\CROSS SECTIONS.DGN

USER: garrison
DATE PLOTTED: August 28, 2019

E-SHEET NAME:

Power InRoads v8.11.9.397

ROCK ROAD BED	REFILL	EMB. BENCH	GRAN. EMB.	COM	EMB	ROCK EXC	DT LT	DT RT
---------------	--------	------------	------------	-----	-----	----------	-------	-------



SCALE: 1" = 5' HORIZONTAL
1" = 5' VERTICAL

I-24 EASTBOUND
CROSS SECTIONS
STA. 4283+00 TO STA. 4283+50

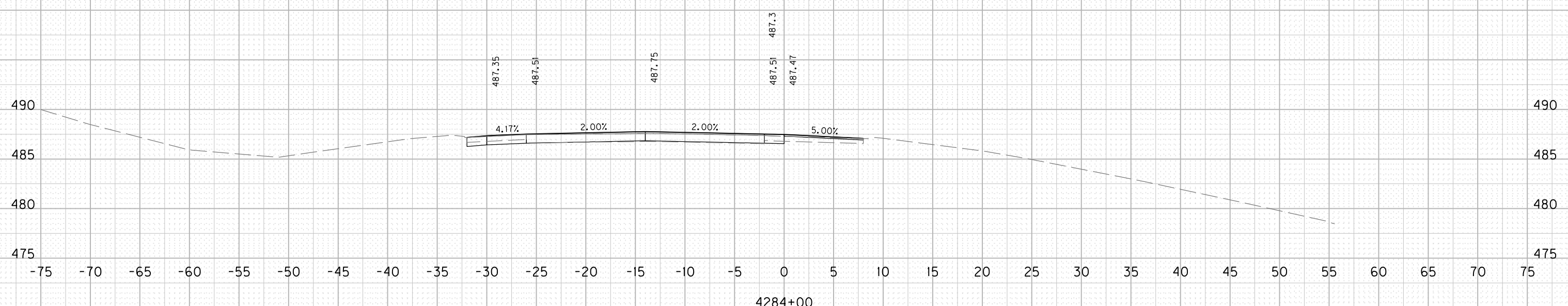
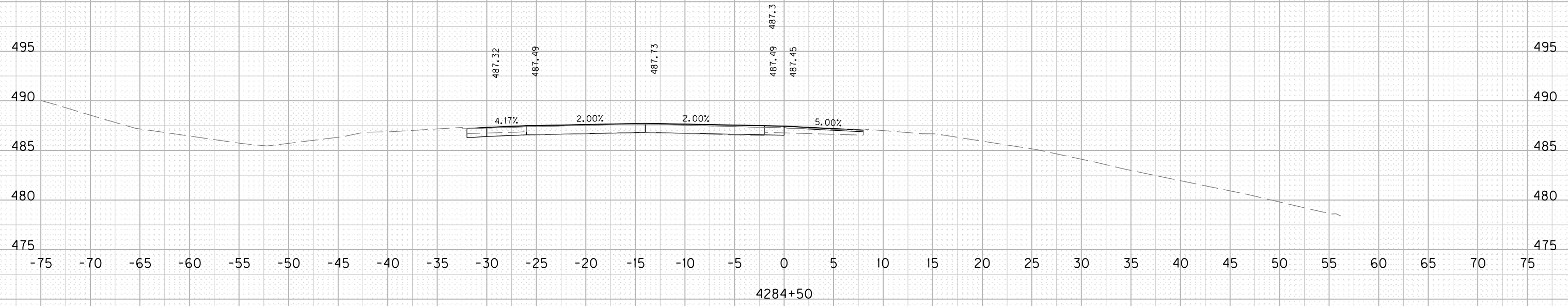
FILE NAME: C:\USERS\GARRISON\DOCUMENTS\CROSS SECTIONS.DGN

USER: garrison
DATE PLOTTED: August 28, 2019

E-SHEET NAME:

Power InRoads v8.11.9.397

ROCK ROAD BED	REFILL	EMB. BENCH	GRAN. EMB.	COM	EMB	ROCK EXC	DT LT	DT RT
---------------	--------	------------	------------	-----	-----	----------	-------	-------



SCALE: 1" = 5' HORIZONTAL
1" = 5' VERTICAL

I-24 EASTBOUND
CROSS SECTIONS
STA. 4284+00 TO STA. 4284+50

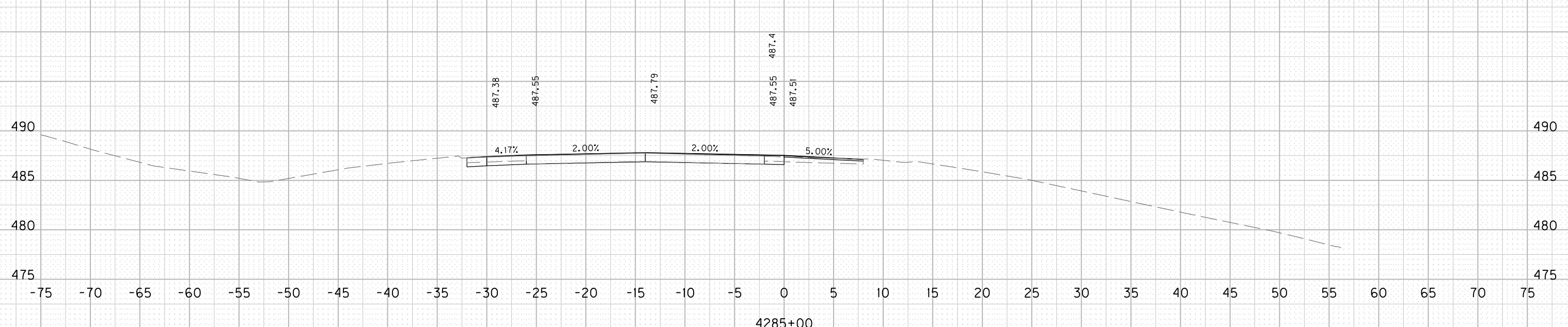
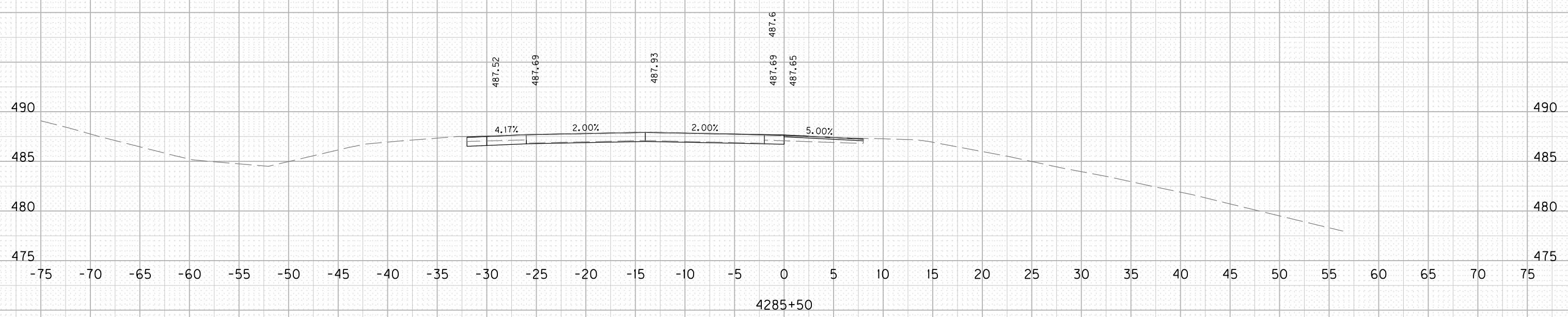
FILE NAME: C:\USERS\GARRISON\DOCUMENTS\CROSS SECTIONS.DGN

USER: garrisonj
DATE PLOTTED: August 28, 2019

E-SHEET NAME:

Power InRoads v8.11.9.397

ROCK ROAD BED	REFILL	EMB. BENCH	GRAN. EMB.	COM	EMB	ROCK EXC	DT LT	DT RT
---------------	--------	------------	------------	-----	-----	----------	-------	-------



SCALE: 1" = 5' HORIZONTAL
1" = 5' VERTICAL

I-24 EASTBOUND
CROSS SECTIONS
STA. 4285+00 TO STA. 4285+50

FILE NAME: C:\USERS\GARRISON\DOCUMENTS\CROSS SECTIONS.DGN

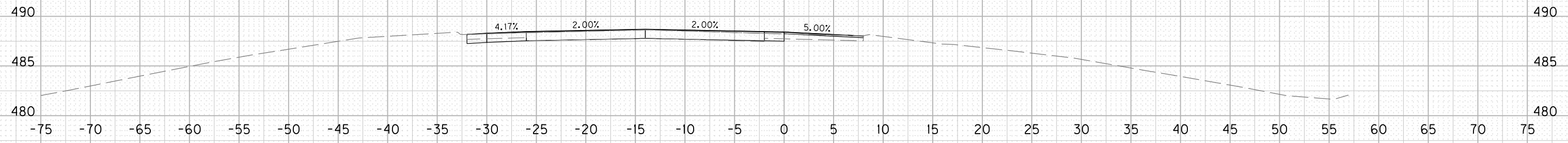
USER: garrisonj
DATE PLOTTED: August 28, 2019

E-SHEET NAME:

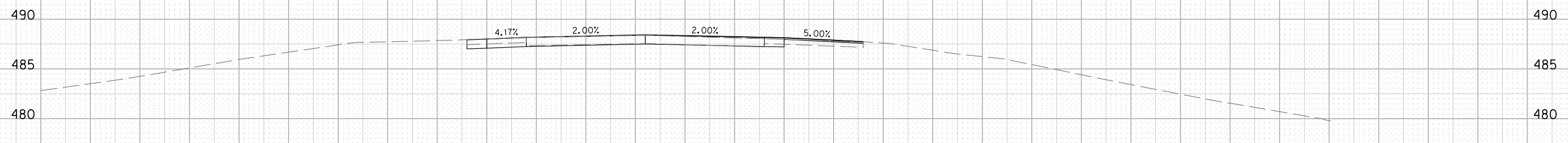
Power InRoads v8.11.9.397

COUNTY OF	ITEM NO.	SHEET NO.
TRIGG	01-20011.00	X232

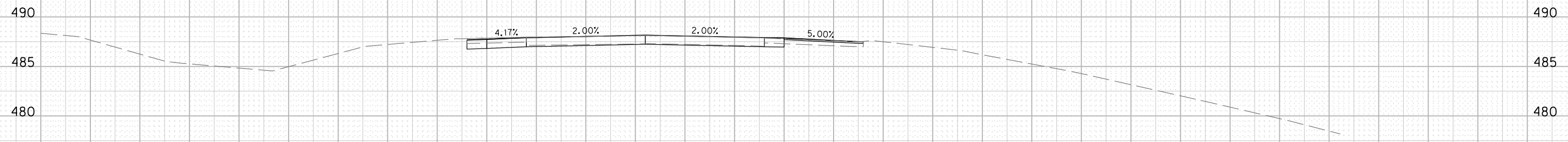
ROCK ROAD BED REFILL EMB. BENCH GRAN. EMB. COM EMB ROCK EXC DT LT DT RT



4287+00



4286+50



4286+00

SCALE: 1" = 5' HORIZONTAL
1" = 5' VERTICAL

I-24 EASTBOUND
CROSS SECTIONS
STA. 4286+00 TO STA. 4287+00

FILE NAME: C:\USERS\GARRISON\DOCUMENTS\CROSS SECTIONS.DGN

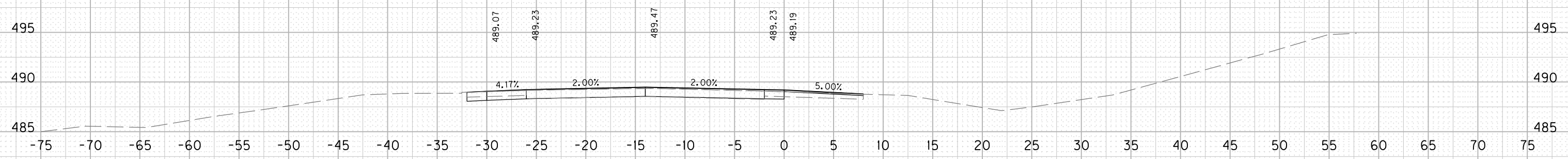
USER: garrison
DATE PLOTTED: August 28, 2019

E-SHEET NAME:

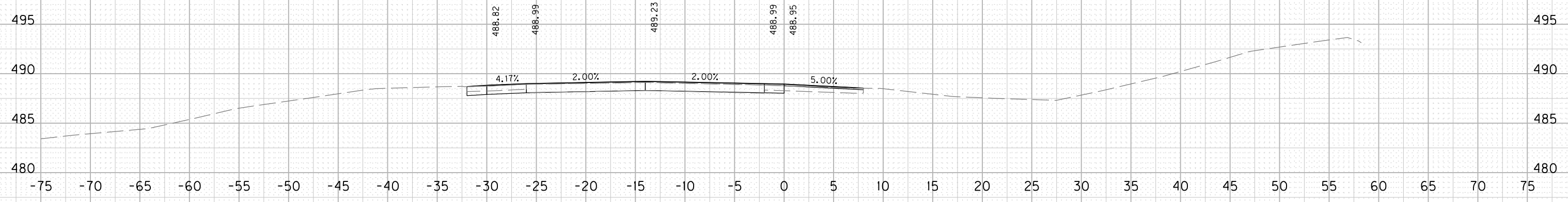
Power InRoads v8.11.9.397

COUNTY OF	ITEM NO.	SHEET NO.
TRIGG	01-20011.00	X233

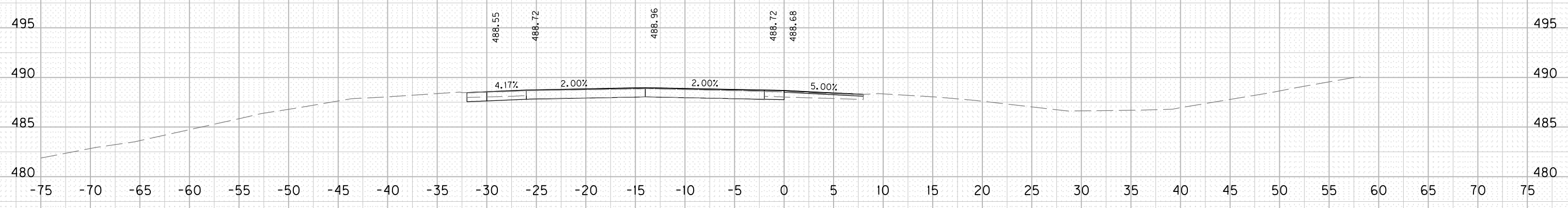
ROCK ROAD BED REFILL EMB. BENCH GRAN. EMB. COM EMB ROCK EXC DT LT DT RT



4288+50



4288+00



4287+50

SCALE: 1" = 5' HORIZONTAL
1" = 5' VERTICAL

I-24 EASTBOUND
CROSS SECTIONS
STA. 4287+50 TO STA. 4288+50

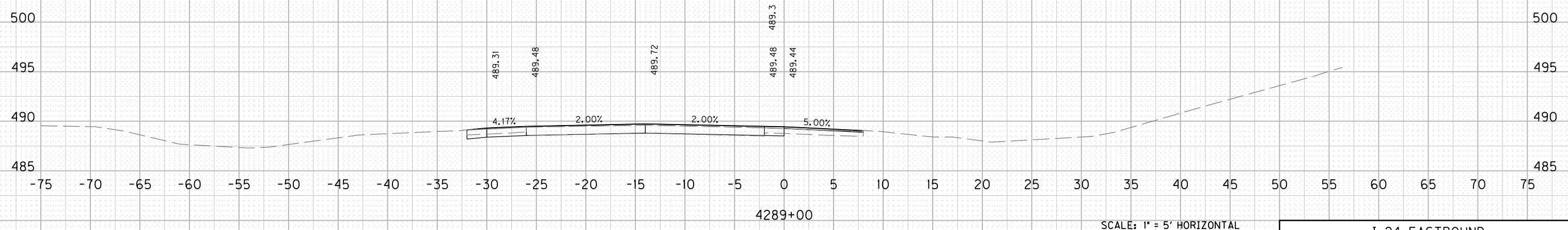
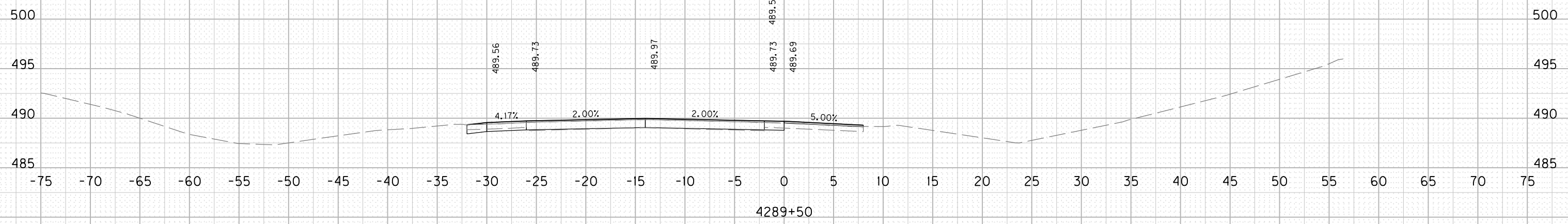
FILE NAME: C:\USERS\GARRISON\DOCUMENTS\CROSS SECTIONS.DGN

USER: garrison
DATE PLOTTED: August 28, 2019

E-SHEET NAME:

Power InRoads v8.11.9.397

ROCK ROAD BED	REFILL	EMB. BENCH	GRAN. EMB.	COM	EMB	ROCK EXC	DT LT	DT RT
---------------	--------	------------	------------	-----	-----	----------	-------	-------



SCALE: 1" = 5' HORIZONTAL
1" = 5' VERTICAL

I-24 EASTBOUND
CROSS SECTIONS
STA. 4289+00 TO STA. 4289+50

FILE NAME: C:\USERS\GARRISON\DOCUMENTS\CROSS SECTIONS.DGN

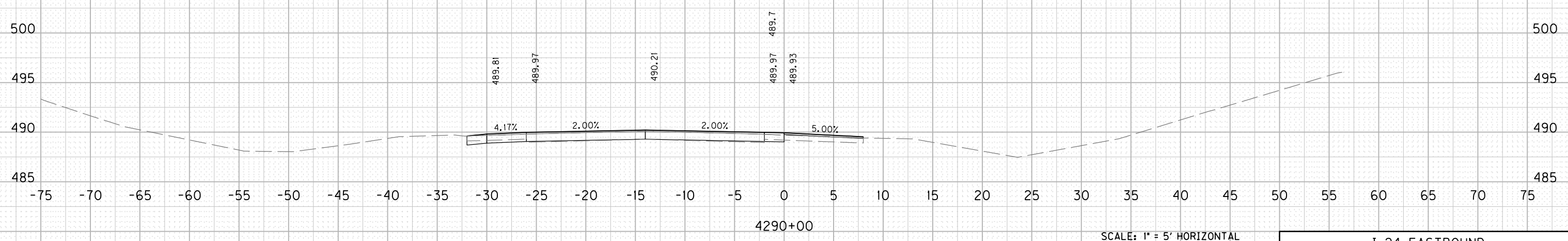
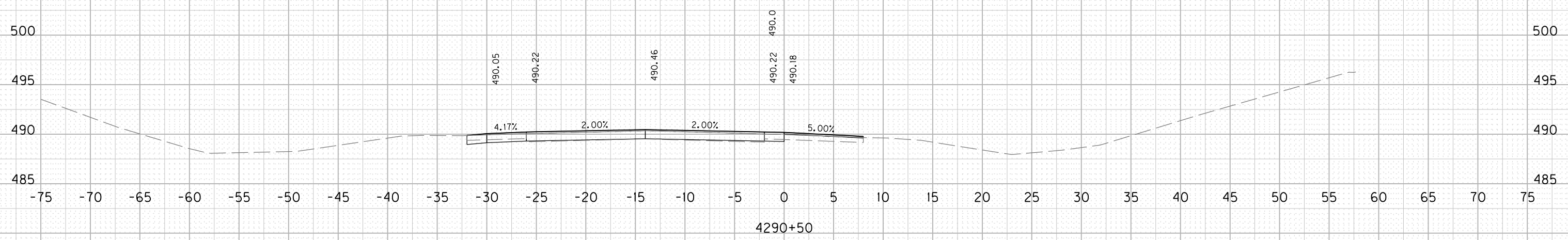
USER: garrison
DATE PLOTTED: August 28, 2019

E-SHEET NAME:

Power InRoads v8.11.9.397

COUNTY OF	ITEM NO.	SHEET NO.
TRIGG	01-20011.00	X235

ROCK ROAD BED REFILL EMB. BENCH GRAN. EMB. COM EMB ROCK EXC DT LT DT RT



SCALE: 1" = 5' HORIZONTAL
1" = 5' VERTICAL

I-24 EASTBOUND
CROSS SECTIONS
STA. 4290+00 TO STA. 4290+50

FILE NAME: C:\USERS\GARRISON\DOCUMENTS\CROSS SECTIONS.DGN

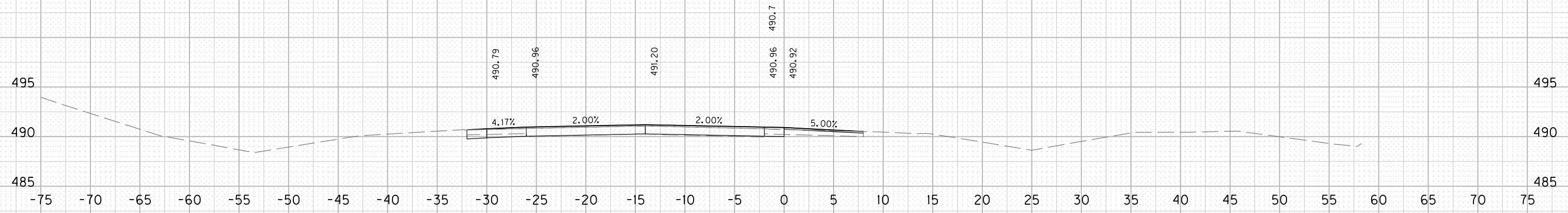
USER: garrisonbj
DATE PLOTTED: August 28, 2019

E-SHEET NAME:

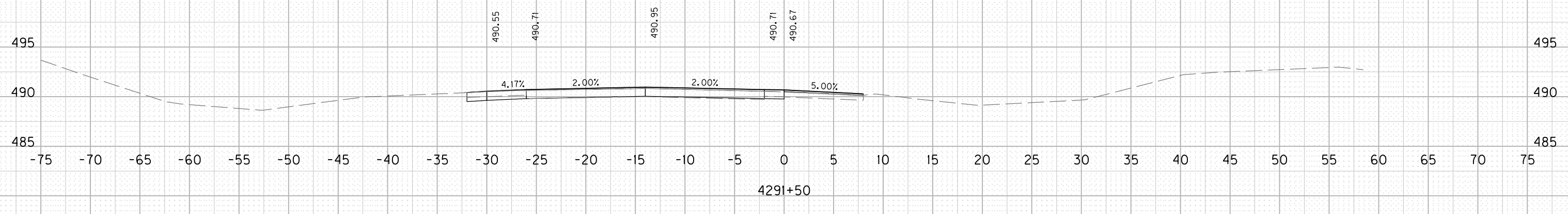
Power InRoads v8.11.9.397

COUNTY OF	ITEM NO.	SHEET NO.
TRIGG	01-20011.00	X236

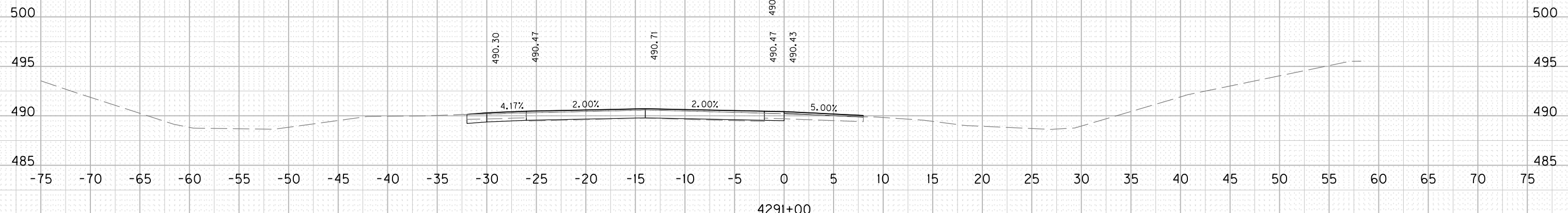
ROCK ROAD BED REFILL EMB. BENCH GRAN. EMB. COM EMB ROCK EXC DT LT DT RT



4292+00



4291+50



4291+00

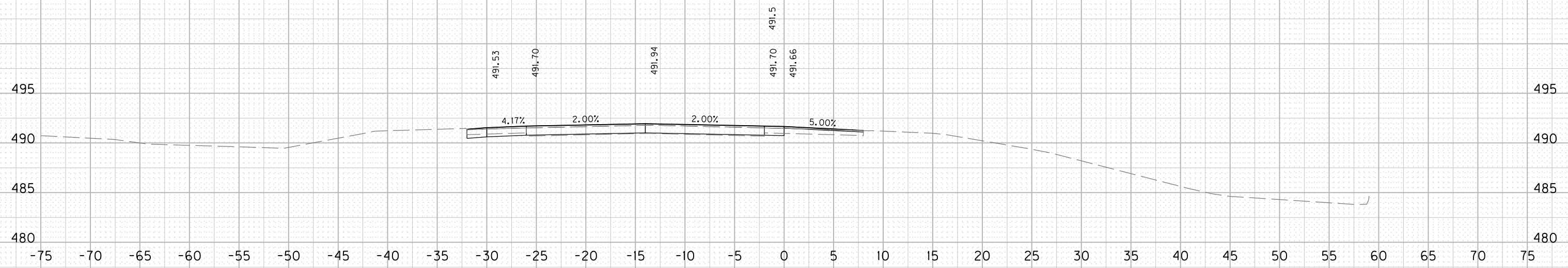
SCALE: 1" = 5' HORIZONTAL
1" = 5' VERTICAL

I-24 EASTBOUND
CROSS SECTIONS
STA. 4291+00 TO STA. 4292+00

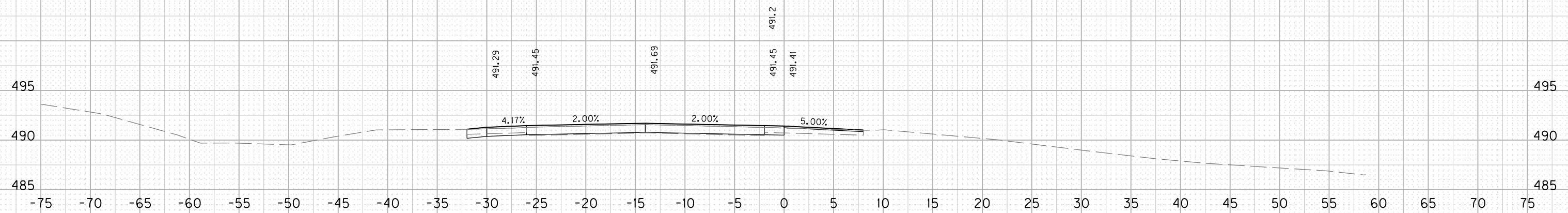
Power InRoads v8.11.9.397 E-SHEET NAME: DATE PLOTTED: August 28, 2019 USER: garrisonbj FILE NAME: C:\USERS\GARRISONBJ\DOCUMENTS\CROSS SECTIONS.DGN

COUNTY OF	ITEM NO.	SHEET NO.
TRIGG	01-20011.00	X237

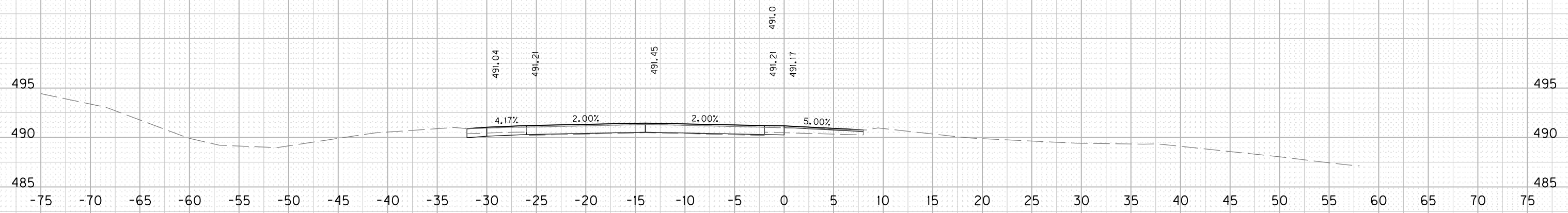
ROCK ROAD BED REFILL EMB. BENCH GRAN. EMB. COM EMB ROCK EXC DT LT DT RT



4293+50



4293+00



4292+50

SCALE: 1" = 5' HORIZONTAL
1" = 5' VERTICAL

I-24 EASTBOUND
CROSS SECTIONS
STA. 4292+50 TO STA. 4293+50

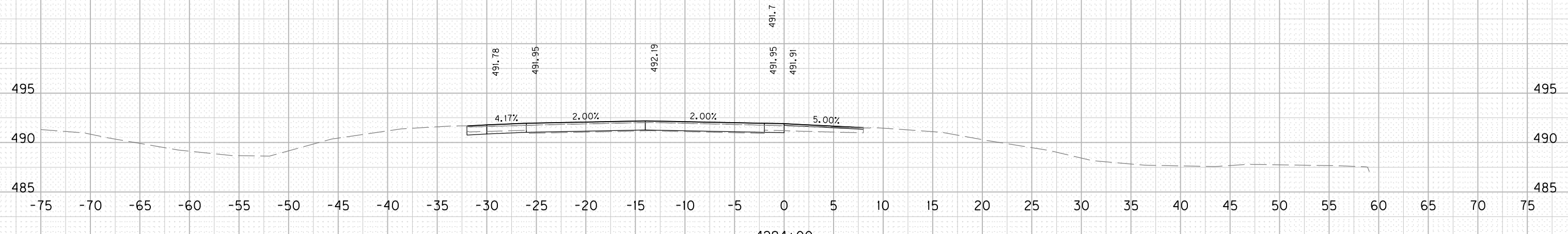
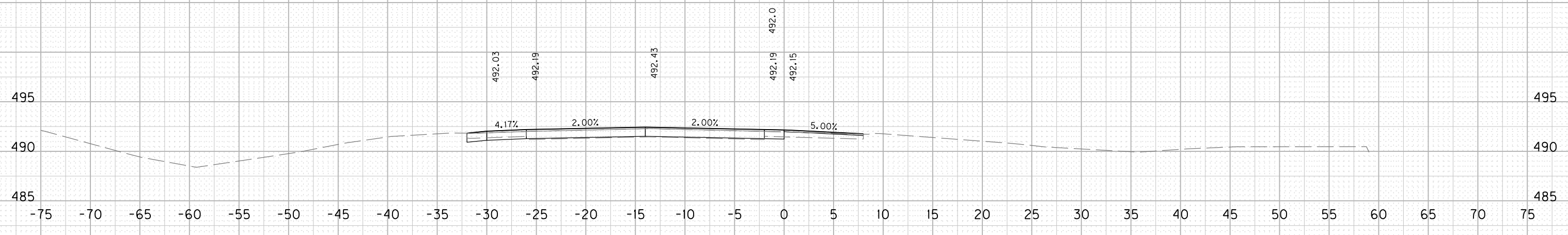
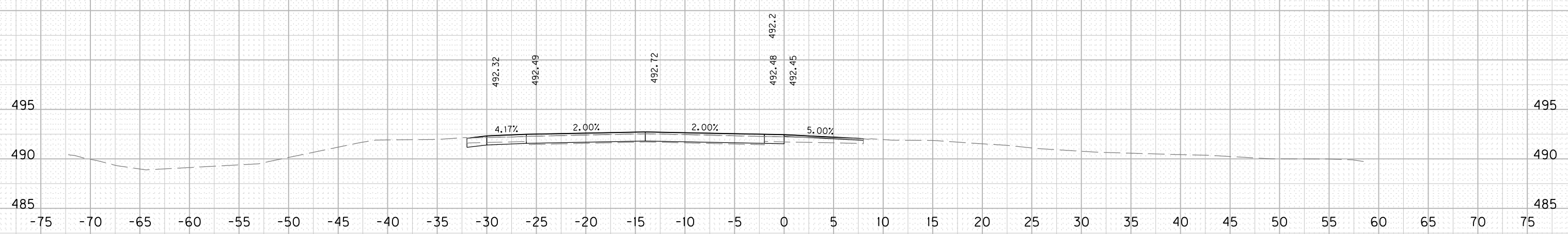
FILE NAME: C:\USERS\GARRISON\DOCUMENTS\CROSS SECTIONS.DGN

USER: garrison
DATE PLOTTED: August 28, 2019

E-SHEET NAME:

Power InRoads v8.11.9.397

ROCK ROAD BED	REFILL	EMB. BENCH	GRAN. EMB.	COM	EMB	ROCK EXC	DT LT	DT RT
---------------	--------	------------	------------	-----	-----	----------	-------	-------



SCALE: 1" = 5' HORIZONTAL
1" = 5' VERTICAL

I-24 EASTBOUND
CROSS SECTIONS
STA. 4294+00 TO STA. 4295+00

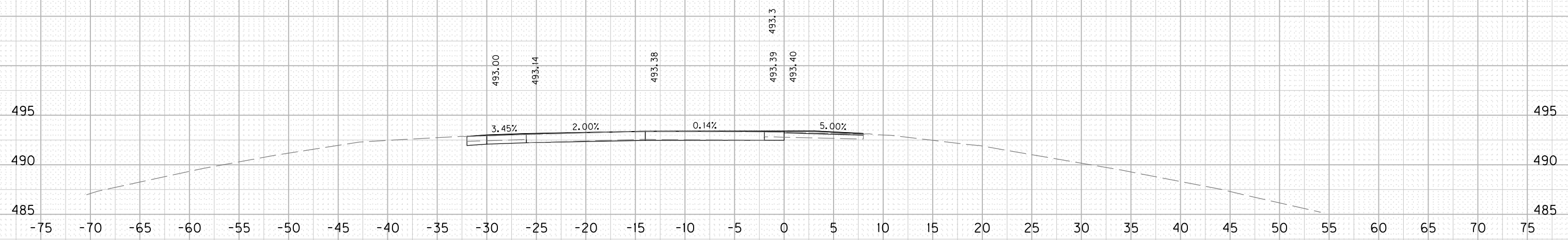
FILE NAME: C:\USERS\GARRISON\DOCUMENTS\CROSS SECTIONS.DGN

USER: garrison
DATE PLOTTED: August 28, 2019

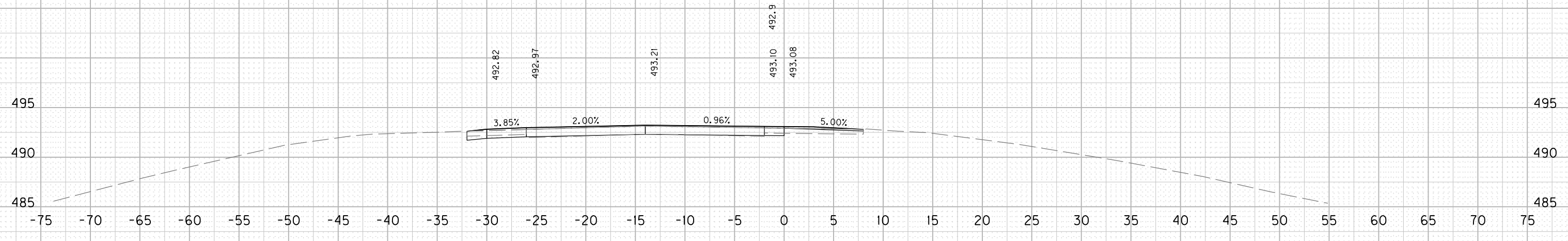
E-SHEET NAME:

Power InRoads v8.11.9.397

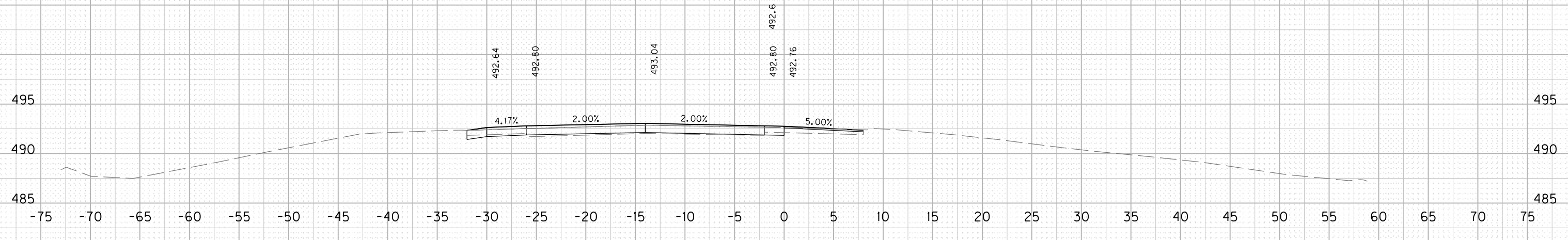
ROCK ROAD BED	REFILL	EMB. BENCH	GRAN. EMB.	COM	EMB	ROCK EXC	DT LT	DT RT
---------------	--------	------------	------------	-----	-----	----------	-------	-------



4296+50



4296+00



4295+50

SCALE: 1" = 5' HORIZONTAL
1" = 5' VERTICAL

I-24 EASTBOUND
CROSS SECTIONS
STA. 4295+50 TO STA. 4296+50

FILE NAME: C:\USERS\GARRISON\DOCUMENTS\CROSS SECTIONS.DGN

USER: garrison
DATE PLOTTED: August 28, 2019

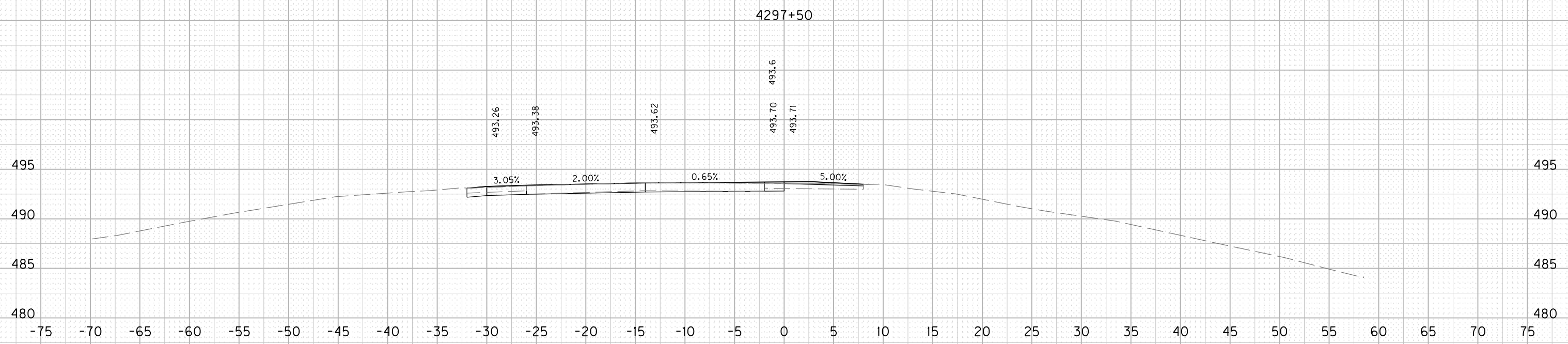
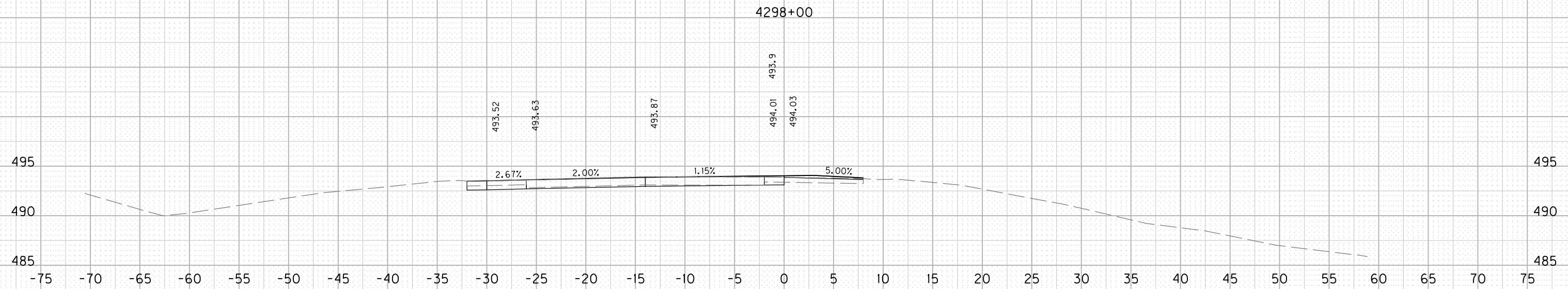
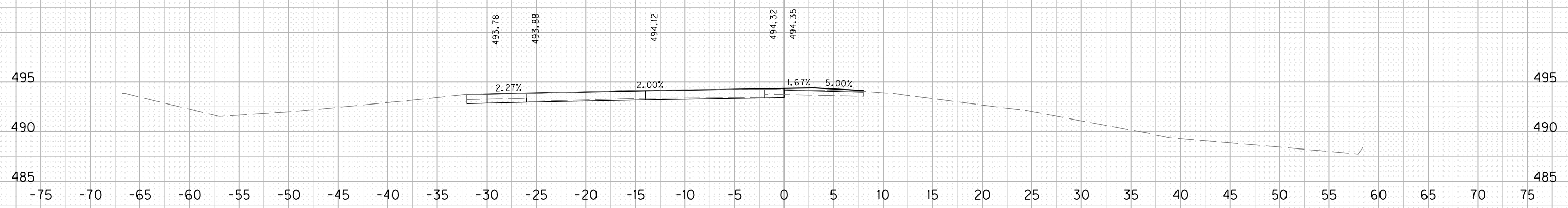
E-SHEET NAME:

Power InRoads v8.11.9.397

COUNTY OF	ITEM NO.	SHEET NO.
TRIGG	01-20011.00	X240

STA. 4298+33.34 - BEGIN FULL SUPERELEVATION

ROCK ROAD BED	REFILL	EMB. BENCH	GRAN. EMB.	COM	EMB	ROCK EXC	DT LT	DT RT
---------------	--------	------------	------------	-----	-----	----------	-------	-------



SCALE: 1" = 5' HORIZONTAL
1" = 5' VERTICAL

I-24 EASTBOUND
CROSS SECTIONS
STA. 4297+00 TO STA. 4298+00

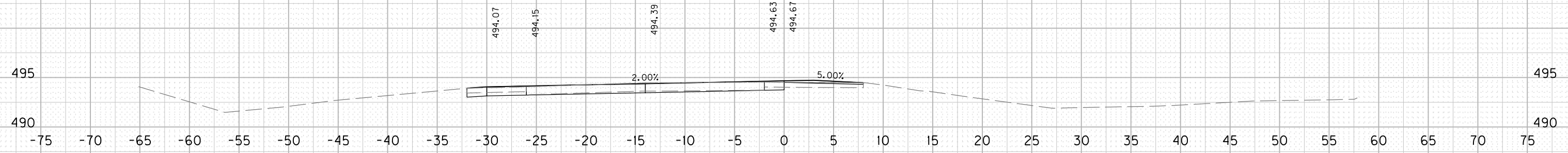
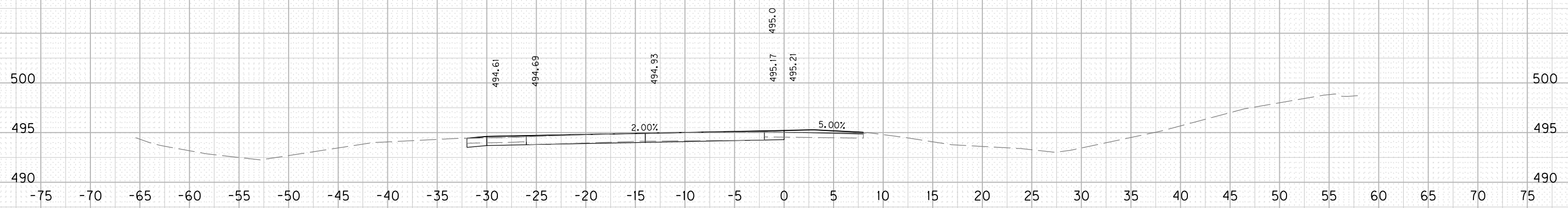
FILE NAME: C:\USERS\GARRISON\DOCUMENTS\CROSS SECTIONS.DGN

USER: garrison
DATE PLOTTED: August 28, 2019

E-SHEET NAME:

Power InRoads v8.11.9.397

ROCK ROAD BED	REFILL	EMB. BENCH	GRAN. EMB.	COM	EMB	ROCK EXC	DT LT	DT RT
---------------	--------	------------	------------	-----	-----	----------	-------	-------



SCALE: 1" = 5' HORIZONTAL
1" = 5' VERTICAL

I-24 EASTBOUND
CROSS SECTIONS
STA. 4298+50 TO STA. 4299+50

FILE NAME: C:\USERS\GARRISON\DOCUMENTS\CROSS SECTIONS.DGN

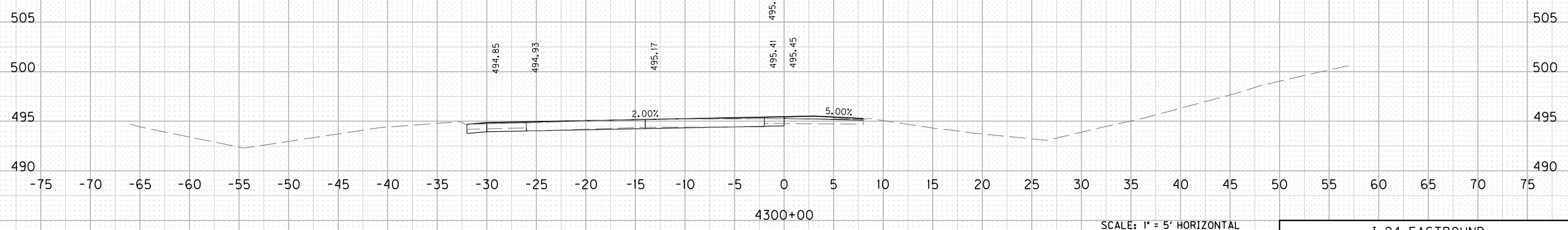
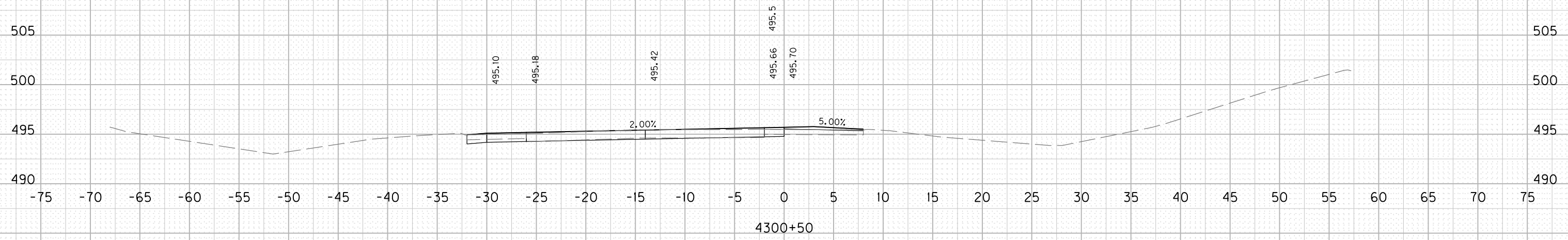
USER: garrison
DATE PLOTTED: August 28, 2019

E-SHEET NAME:

Power InRoads v8.11.9.397

COUNTY OF	ITEM NO.	SHEET NO.
TRIGG	01-20011.00	X242

ROCK ROAD BED REFILL EMB. BENCH GRAN. EMB. COM EMB ROCK EXC DT LT DT RT



SCALE: 1" = 5' HORIZONTAL
1" = 5' VERTICAL

I-24 EASTBOUND
CROSS SECTIONS
STA. 4300+00 TO STA. 4300+50

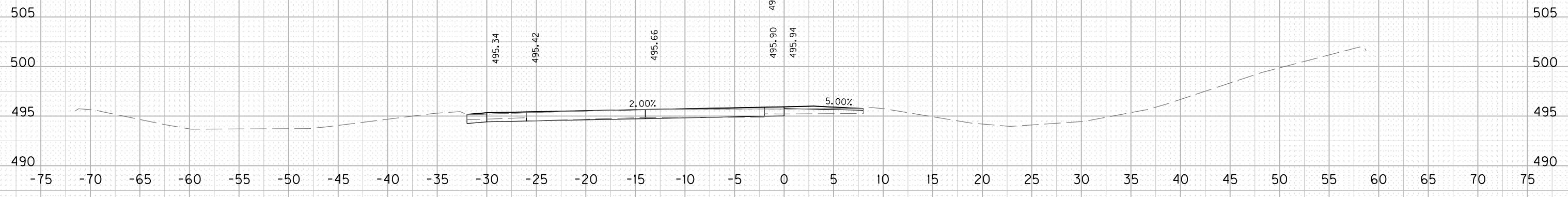
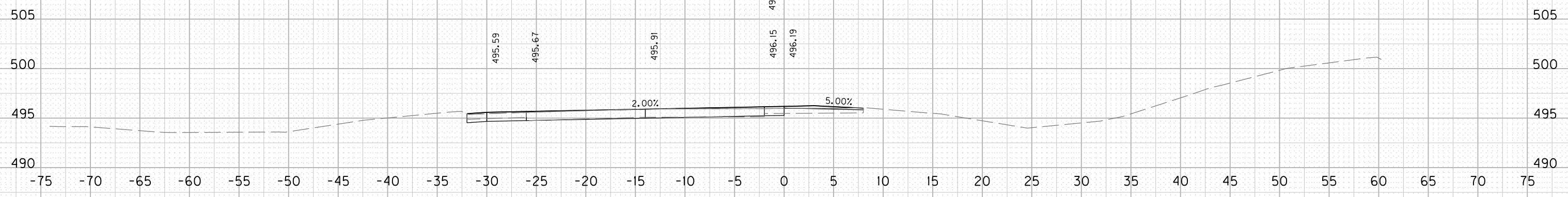
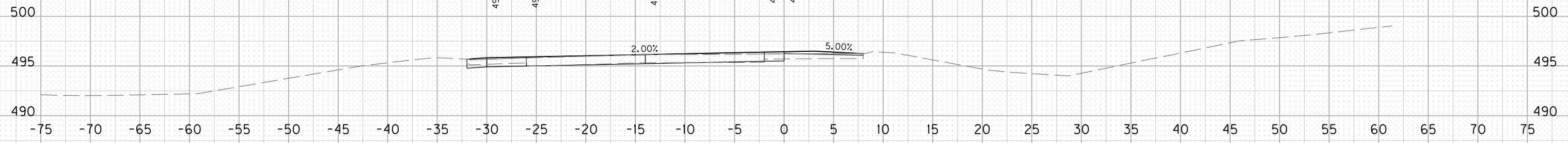
FILE NAME: C:\USERS\GARRISON\DOCUMENTS\CROSS SECTIONS.DGN

USER: garrisonbj
DATE PLOTTED: August 28, 2019

E-SHEET NAME:

Power InRoads v8.11.9.397

ROCK ROAD BED	REFILL	EMB. BENCH	GRAN. EMB.	COM	EMB	ROCK EXC	DT LT	DT RT
---------------	--------	------------	------------	-----	-----	----------	-------	-------



SCALE: 1" = 5' HORIZONTAL
1" = 5' VERTICAL

I-24 EASTBOUND
CROSS SECTIONS
STA. 4301+00 TO STA. 4302+00

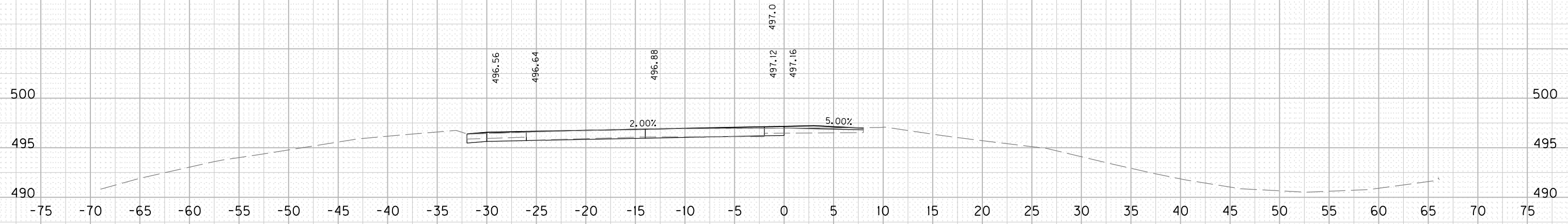
FILE NAME: C:\USERS\GARRISON\DOCUMENTS\CROSS SECTIONS.DGN

USER: garrison
DATE PLOTTED: August 28, 2019

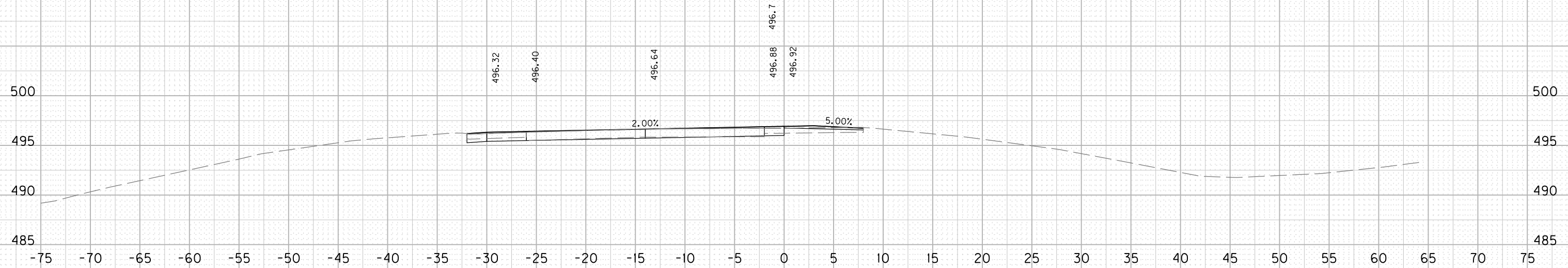
E-SHEET NAME:

Power InRoads v8.11.9.397

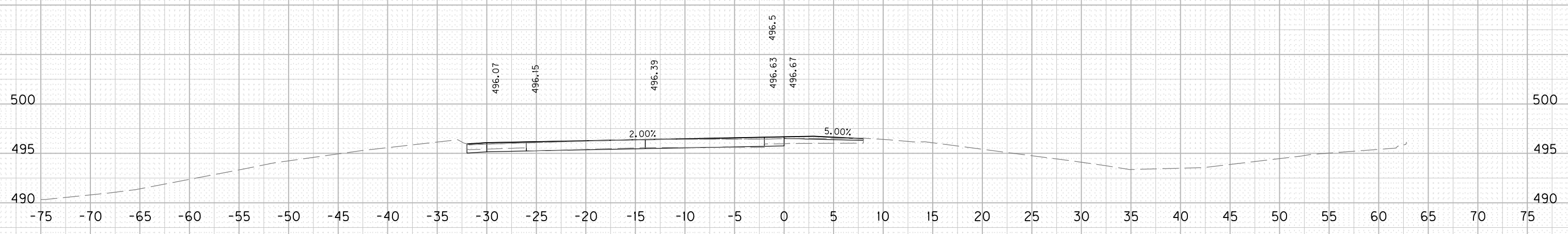
ROCK ROAD BED	REFILL	EMB. BENCH	GRAN. EMB.	COM	EMB	ROCK EXC	DT LT	DT RT
---------------	--------	------------	------------	-----	-----	----------	-------	-------



4303+50



4303+00



4302+50

SCALE: 1" = 5' HORIZONTAL
1" = 5' VERTICAL

I-24 EASTBOUND
CROSS SECTIONS
STA. 4302+50 TO STA. 4303+50

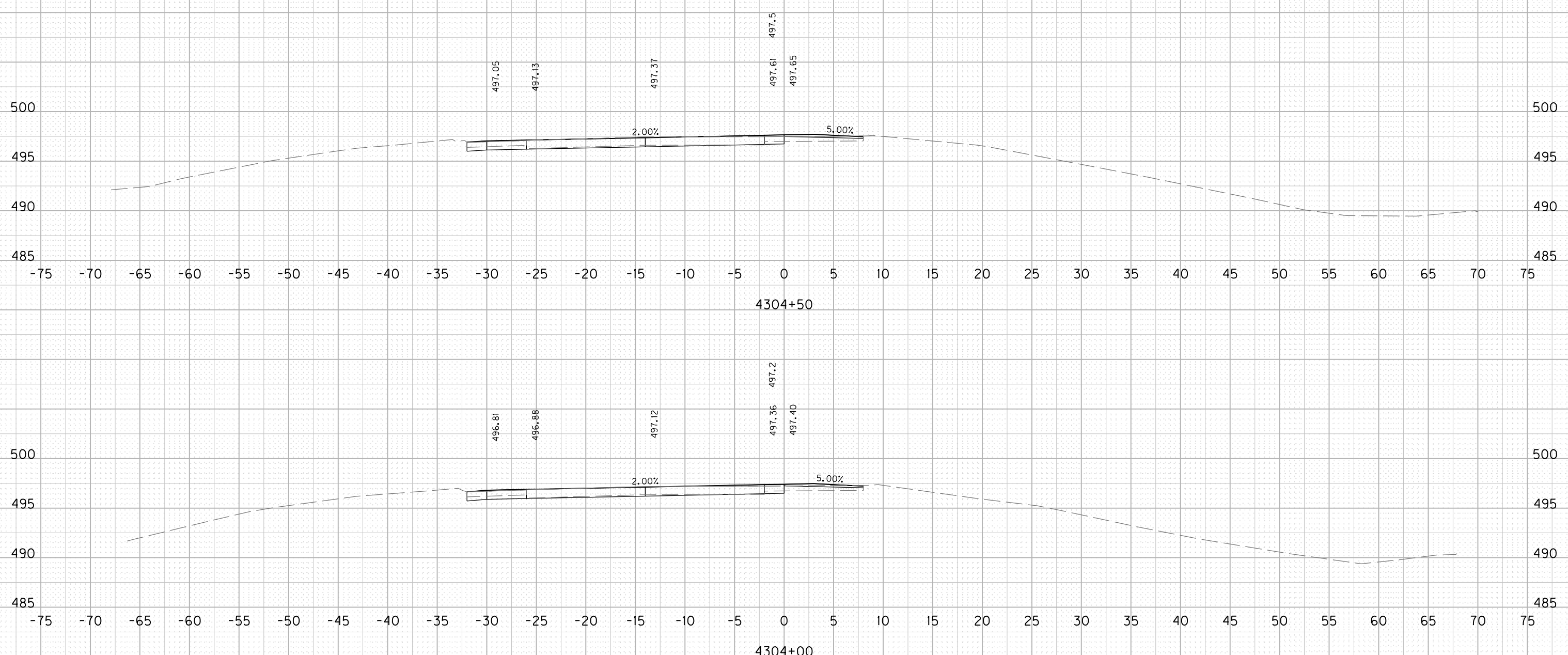
FILE NAME: C:\USERS\GARRISON\DOCUMENTS\CROSS SECTIONS.DGN

USER: garrison
DATE PLOTTED: August 28, 2019

E-SHEET NAME:

Power InRoads v8.11.9.397

ROCK ROAD BED	REFILL	EMB. BENCH	GRAN. EMB.	COM	EMB	ROCK EXC	DT LT	DT RT
---------------	--------	------------	------------	-----	-----	----------	-------	-------



SCALE: 1" = 5' HORIZONTAL
1" = 5' VERTICAL

I-24 EASTBOUND
CROSS SECTIONS
STA. 4304+00 TO STA. 4304+50

FILE NAME: C:\USERS\GARRISON\DOCUMENTS\CROSS SECTIONS.DGN

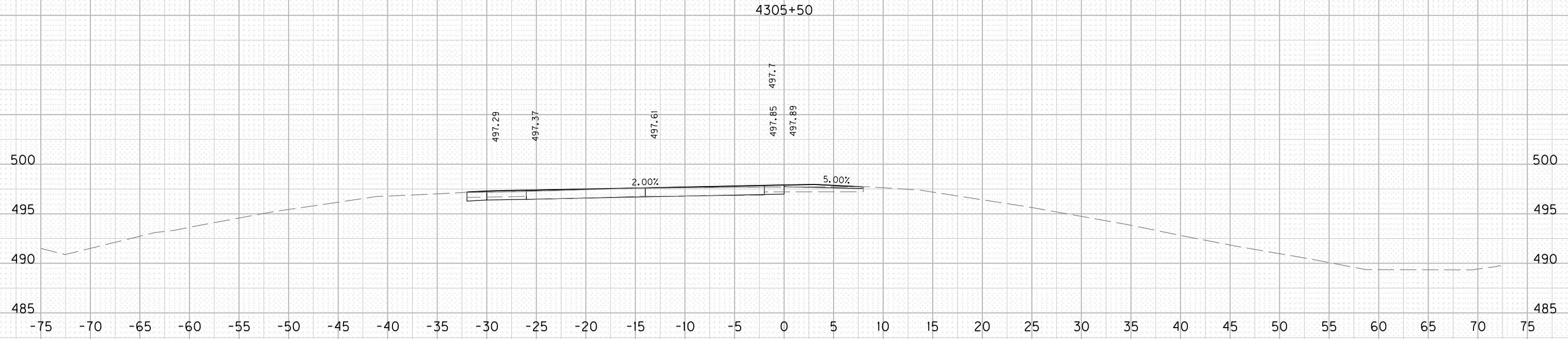
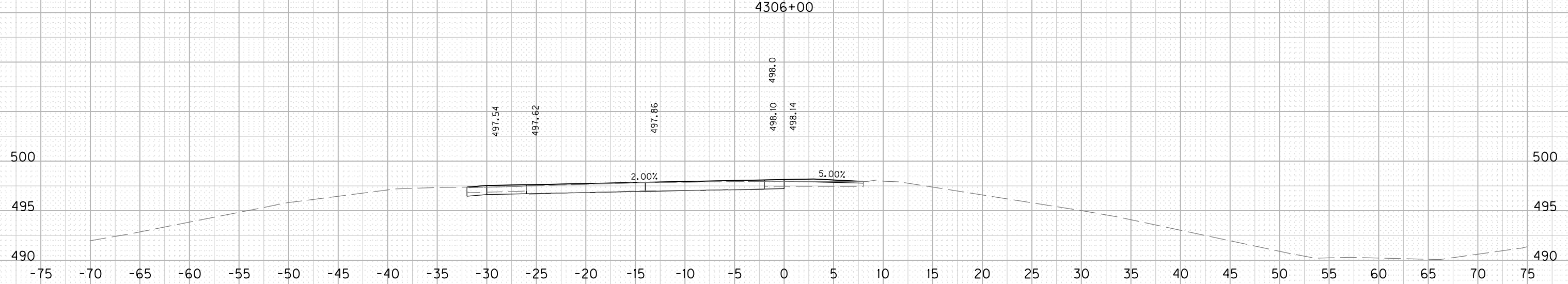
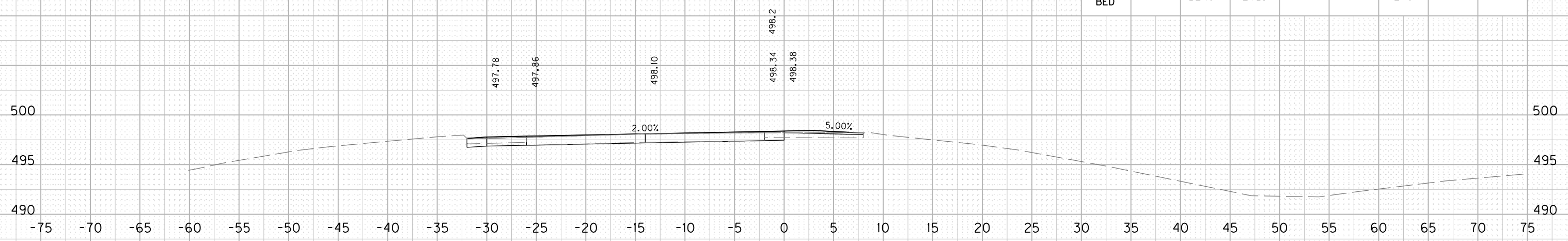
USER: garrisonbj
DATE PLOTTED: August 28, 2019

E-SHEET NAME:

Power InRoads v8.11.9.397

COUNTY OF	ITEM NO.	SHEET NO.
TRIGG	01-20011.00	X246

ROCK ROAD BED	REFILL	EMB. BENCH	GRAN. EMB.	COM	EMB	ROCK EXC	DT LT	DT RT
---------------	--------	------------	------------	-----	-----	----------	-------	-------



SCALE: 1" = 5' HORIZONTAL
1" = 5' VERTICAL

I-24 EASTBOUND
CROSS SECTIONS
STA. 4305+00 TO STA. 4306+00

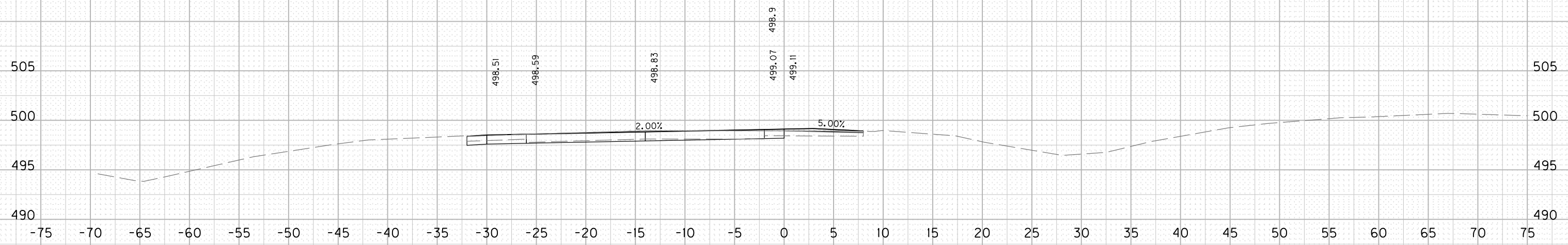
FILE NAME: C:\USERS\GARRISON\DOCUMENTS\CROSS SECTIONS.DGN

USER: garrison
DATE PLOTTED: August 28, 2019

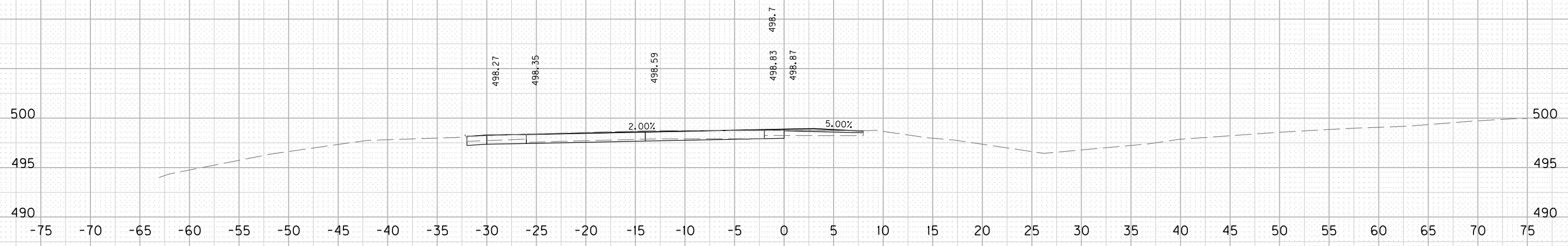
E-SHEET NAME:

Power InRoads v8.11.9.397

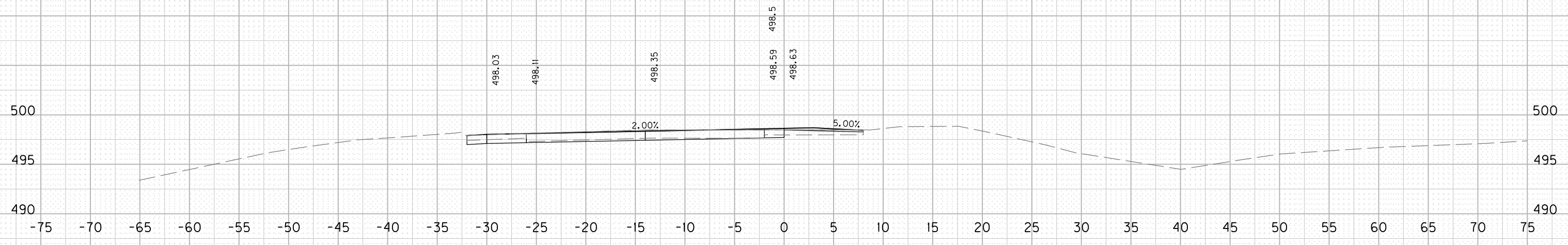
ROCK ROAD BED REFILL EMB. BENCH GRAN. EMB. COM EMB ROCK EXC DT LT DT RT



4307+50



4307+00



4306+50

SCALE: 1" = 5' HORIZONTAL
1" = 5' VERTICAL

I-24 EASTBOUND
CROSS SECTIONS
STA. 4306+50 TO STA. 4307+50

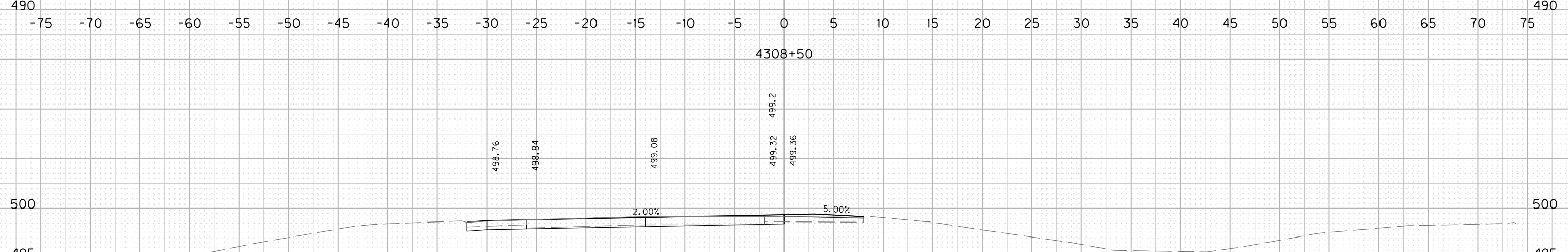
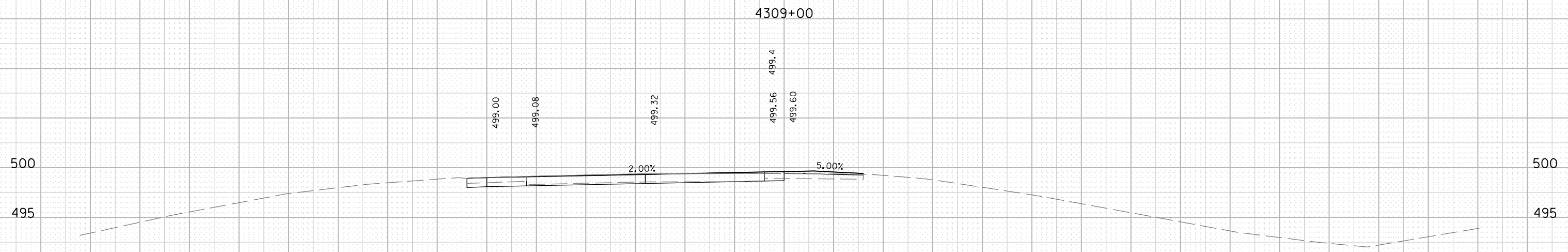
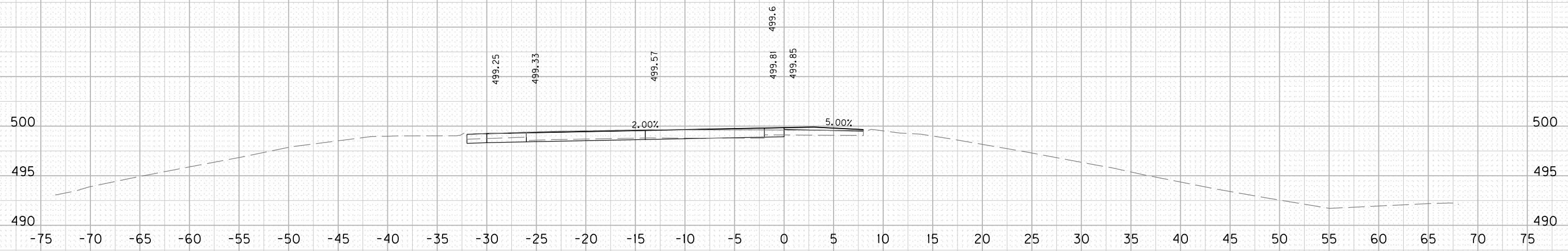
FILE NAME: C:\USERS\GARRISON\DOCUMENTS\CROSS SECTIONS.DGN

USER: garrison
DATE PLOTTED: August 28, 2019

E-SHEET NAME:

Power InRoads v8.11.9.397

ROCK ROAD BED	REFILL	EMB. BENCH	GRAN. EMB.	COM	EMB	ROCK EXC	DT LT	DT RT
---------------	--------	------------	------------	-----	-----	----------	-------	-------



SCALE: 1" = 5' HORIZONTAL
1" = 5' VERTICAL

I-24 EASTBOUND
CROSS SECTIONS
STA. 4308+00 TO STA. 4309+00

FILE NAME: C:\USERS\GARRISON\DOCUMENTS\CROSS SECTIONS.DGN

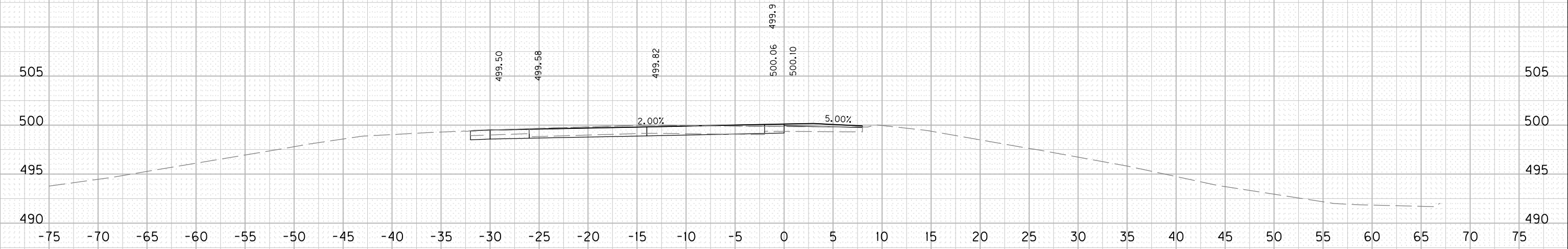
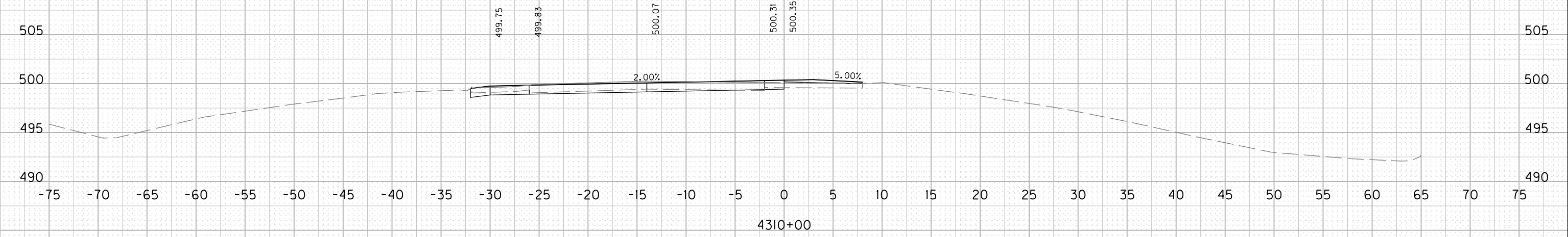
USER: garrison
DATE PLOTTED: August 28, 2019

E-SHEET NAME:

Power InRoads v8.11.9.397

ROCK ROAD BED	REFILL	EMB. BENCH	GRAN. EMB.	COM	EMB	ROCK EXC	DT LT	DT RT
---------------	--------	------------	------------	-----	-----	----------	-------	-------

FILE NAME: C:\USERS\GARRISON\DOCUMENTS\CROSS SECTIONS.DGN
 USER: garrisonbj
 DATE PLOTTED: August 28, 2019
 E-SHEET NAME:
 Power InRoads v8.11.9.397

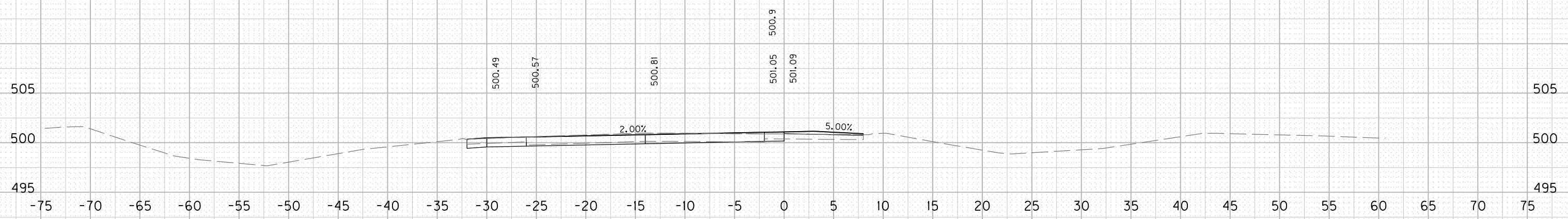


SCALE: 1" = 5' HORIZONTAL
1" = 5' VERTICAL

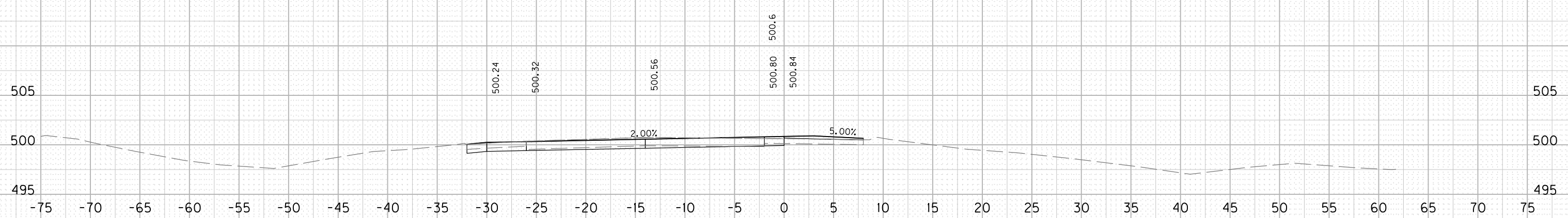
I-24 EASTBOUND
CROSS SECTIONS
STA. 4309+50 TO STA. 4310+00

COUNTY OF	ITEM NO.	SHEET NO.
TRIGG	01-20011.00	X250

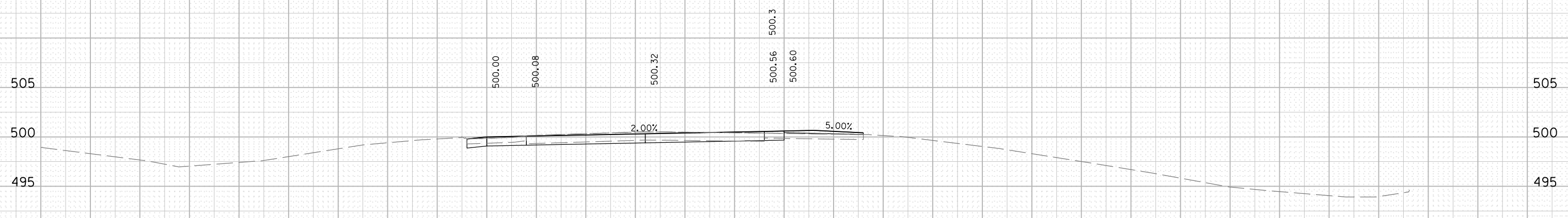
ROCK ROAD BED REFILL EMB. BENCH GRAN. EMB. COM EMB ROCK EXC DT LT DT RT



4311+50



4311+00



4310+50

SCALE: 1" = 5' HORIZONTAL
1" = 5' VERTICAL

I-24 EASTBOUND
CROSS SECTIONS
STA. 4310+50 TO STA. 4311+50

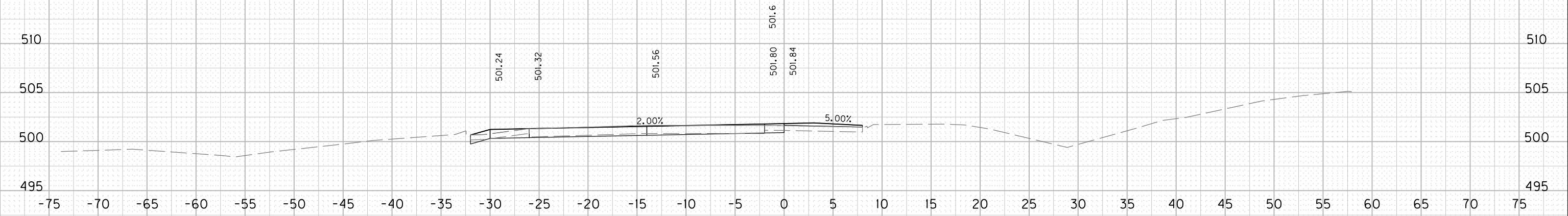
FILE NAME: C:\USERS\GARRISON\DOCUMENTS\CROSS SECTIONS.DGN

USER: garrison
DATE PLOTTED: August 28, 2019

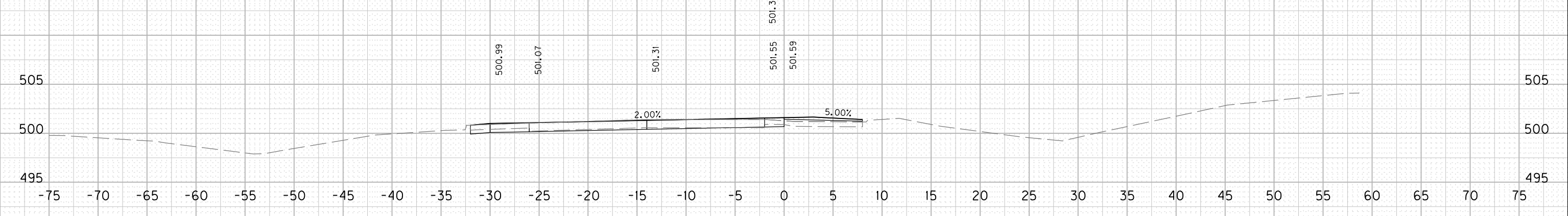
E-SHEET NAME:

Power InRoads v8.11.9.397

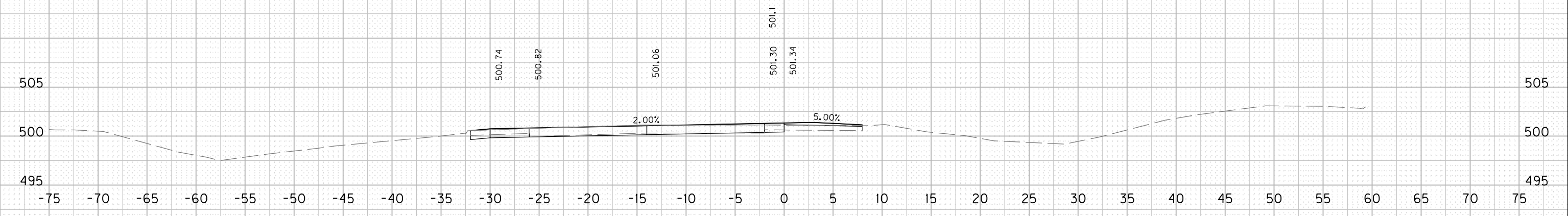
ROCK ROAD BED REFILL EMB. BENCH GRAN. EMB. COM EMB ROCK EXC DT LT DT RT



4313+00



4312+50



4312+00

SCALE: 1" = 5' HORIZONTAL
1" = 5' VERTICAL

I-24 EASTBOUND
CROSS SECTIONS
STA. 4312+00 TO STA. 4313+00

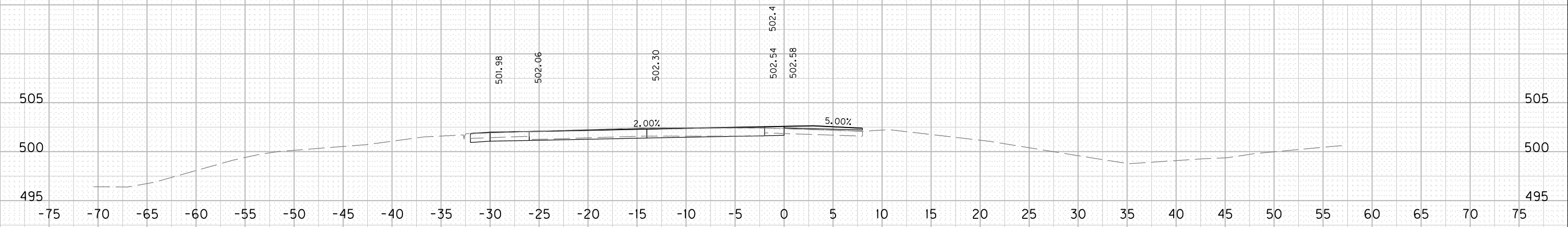
FILE NAME: C:\USERS\GARRISON\DOCUMENTS\CROSS SECTIONS.DGN

USER: garrison
DATE PLOTTED: August 28, 2019

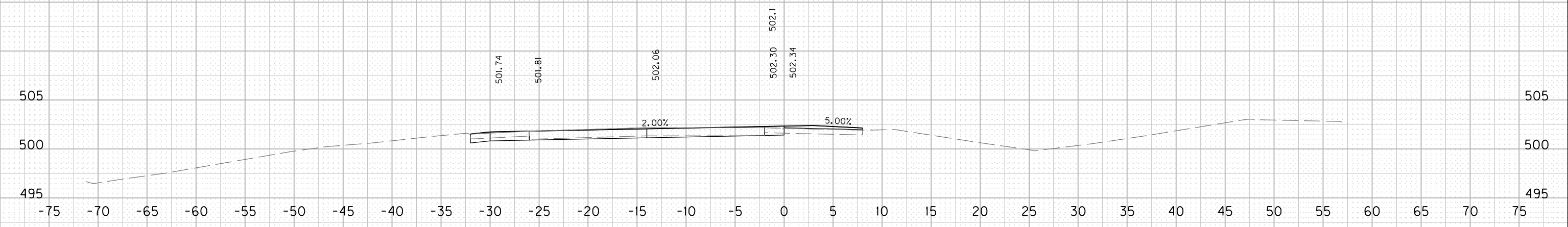
E-SHEET NAME:

Power InRoads v8.11.9.397

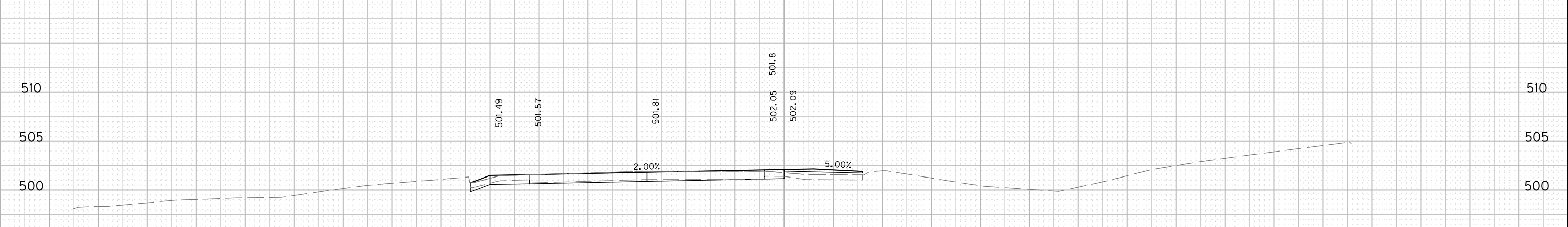
ROCK ROAD BED	REFILL	EMB. BENCH	GRAN. EMB.	COM	EMB	ROCK EXC	DT LT	DT RT
---------------	--------	------------	------------	-----	-----	----------	-------	-------



4314+50



4314+00



4313+50

SCALE: 1" = 5' HORIZONTAL
1" = 5' VERTICAL

I-24 EASTBOUND
CROSS SECTIONS
STA. 4313+50 TO STA. 4314+50

FILE NAME: C:\USERS\GARRISON\DOCUMENTS\CROSS SECTIONS.DGN

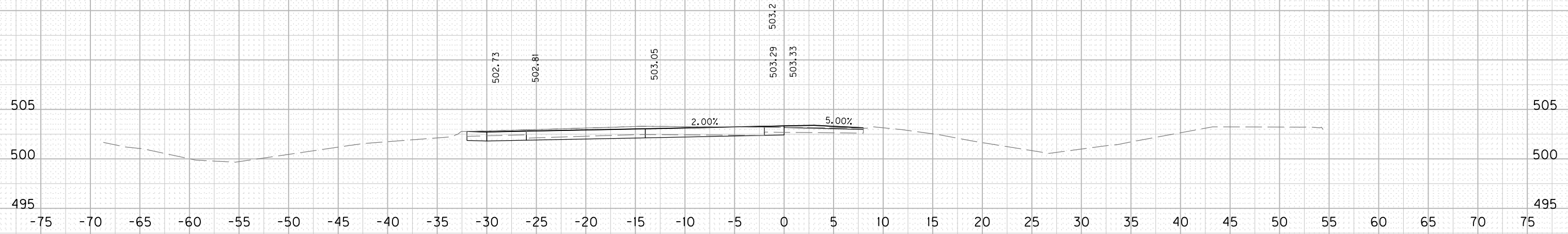
USER: garrison
DATE PLOTTED: August 28, 2019

E-SHEET NAME:

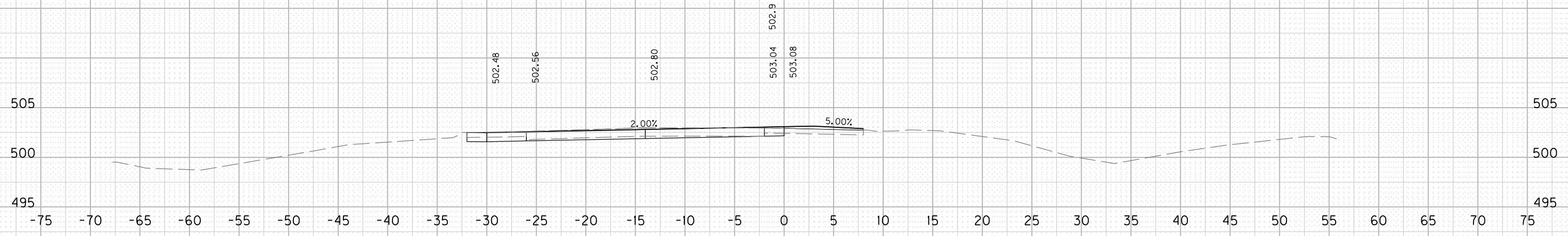
Power InRoads v8.11.9.397

COUNTY OF	ITEM NO.	SHEET NO.
TRIGG	01-20011.00	X253

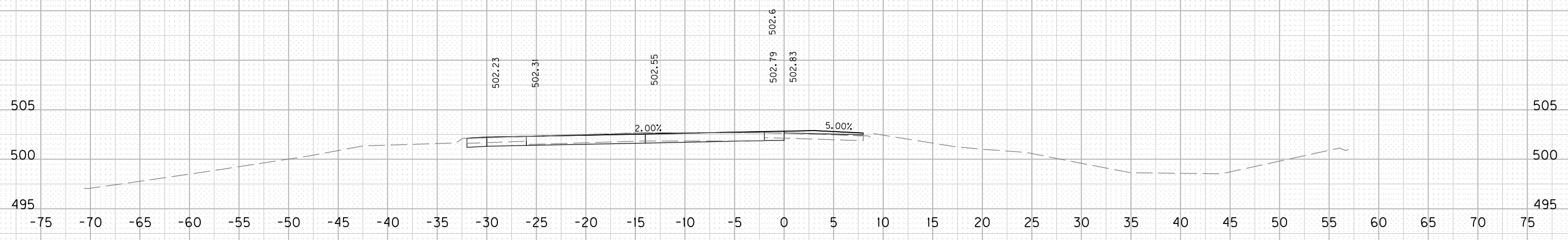
ROCK ROAD BED REFILL EMB. BENCH GRAN. EMB. COM EMB ROCK EXC DT LT DT RT



4316+00



4315+50



4315+00

SCALE: 1" = 5' HORIZONTAL
1" = 5' VERTICAL

I-24 EASTBOUND
CROSS SECTIONS
STA. 4315+00 TO STA. 4316+00

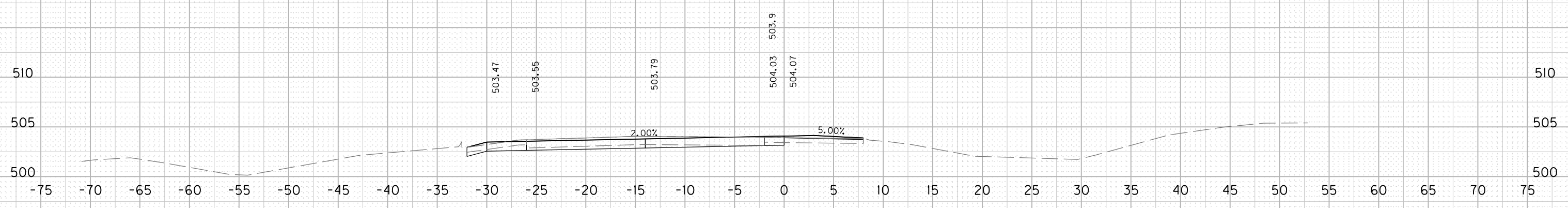
FILE NAME: C:\USERS\GARRISON\DOCUMENTS\CROSS SECTIONS.DGN

USER: garrison
DATE PLOTTED: August 28, 2019

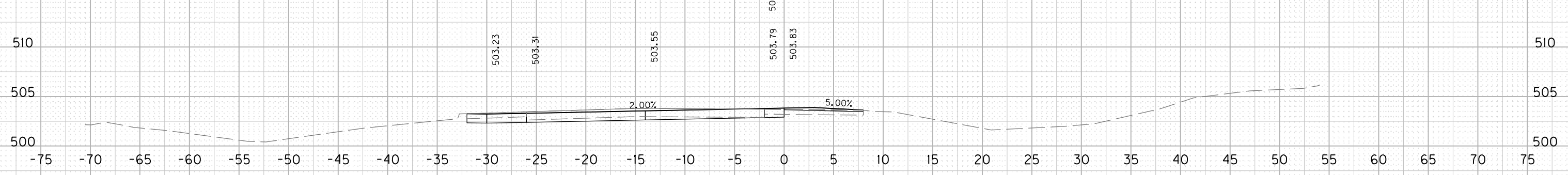
E-SHEET NAME:

Power InRoads v8.11.9.397

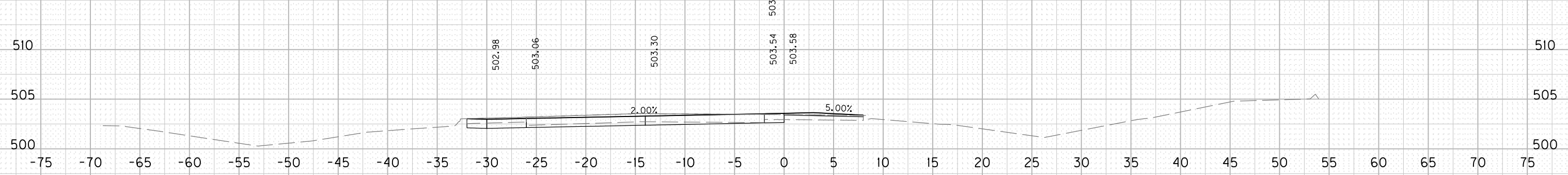
ROCK ROAD BED	REFILL	EMB. BENCH	GRAN. EMB.	COM	EMB	ROCK EXC	DT LT	DT RT
---------------	--------	------------	------------	-----	-----	----------	-------	-------



4317+50



4317+00



4316+50

SCALE: 1" = 5' HORIZONTAL
1" = 5' VERTICAL

I-24 EASTBOUND
CROSS SECTIONS
STA. 4316+50 TO STA. 4317+50

FILE NAME: C:\USERS\GARRISON\DOCUMENTS\CROSS SECTIONS.DGN

USER: garrison
DATE PLOTTED: August 28, 2019

E-SHEET NAME:

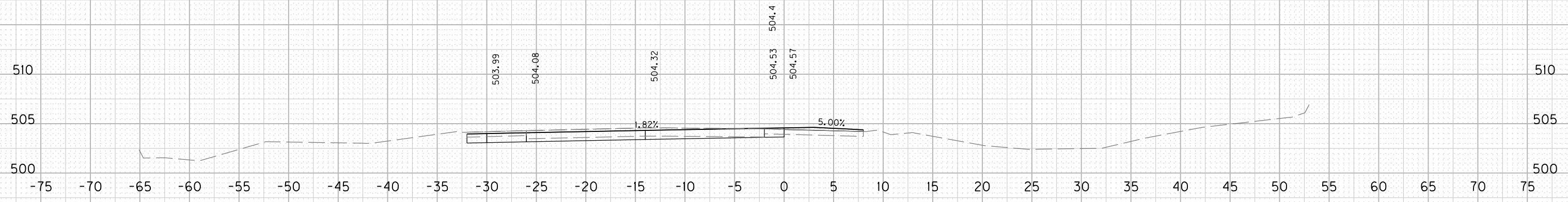
Power InRoads v8.11.9.397

COUNTY OF	ITEM NO.	SHEET NO.
TRIGG	01-20011.00	X255

ROCK ROAD BED REFILL EMB. BENCH GRAN. EMB. COM EMB ROCK EXC DT LT DT RT

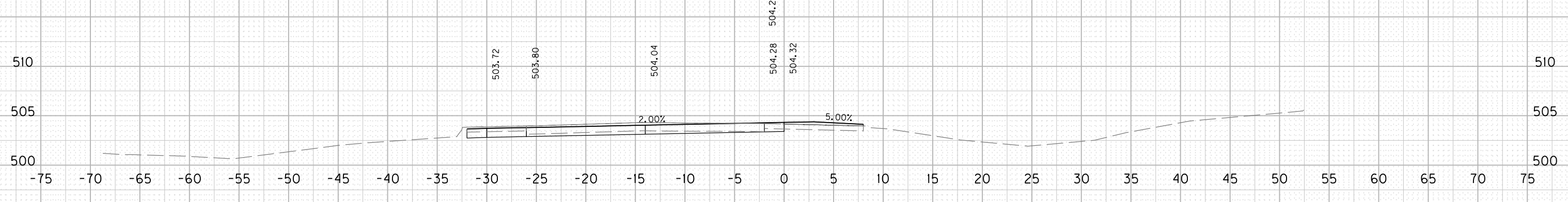


4319+00



4318+50

STA. 4318+32.25 - END FULL SUPERELEVATION



4318+00

SCALE: 1" = 5' HORIZONTAL
1" = 5' VERTICAL

I-24 EASTBOUND
CROSS SECTIONS
STA. 4318+00 TO STA. 4319+00

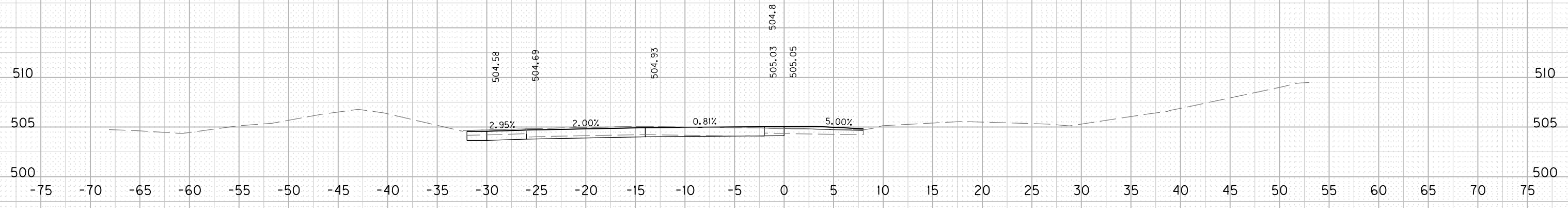
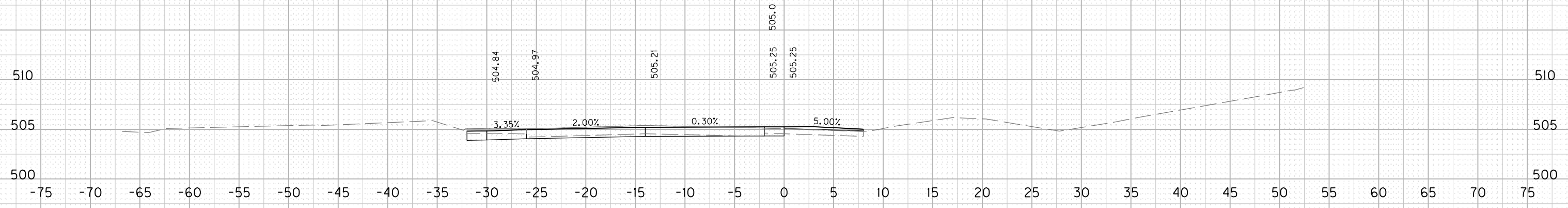
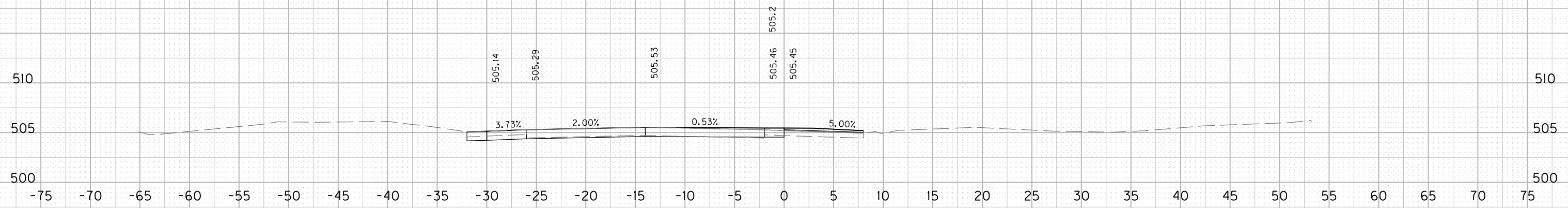
FILE NAME: C:\USERS\GARRISON\DOCUMENTS\CROSS SECTIONS.DGN

USER: garrison
DATE PLOTTED: August 28, 2019

E-SHEET NAME:

Power InRoads v8.11.9.397

ROCK ROAD BED	REFILL	EMB. BENCH	GRAN. EMB.	COM	EMB	ROCK EXC	DT LT	DT RT
---------------	--------	------------	------------	-----	-----	----------	-------	-------



SCALE: 1" = 5' HORIZONTAL
1" = 5' VERTICAL

I-24 EASTBOUND
CROSS SECTIONS
STA. 4319+50 TO STA. 4320+50

FILE NAME: C:\USERS\GARRISON\DOCUMENTS\CROSS SECTIONS.DGN

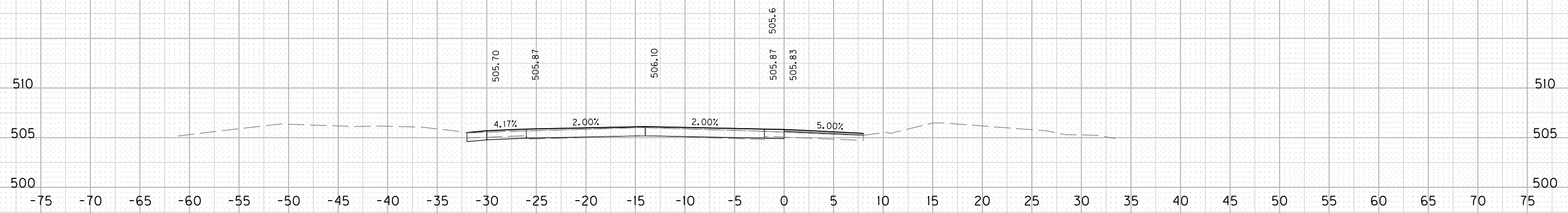
USER: garrison
DATE PLOTTED: August 28, 2019

E-SHEET NAME:

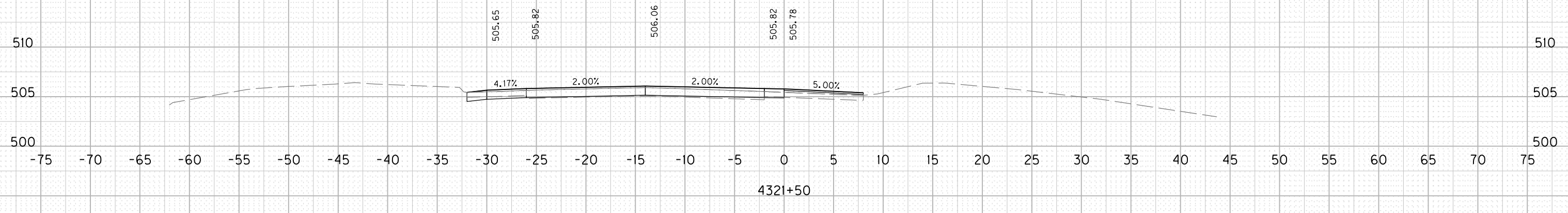
Power InRoads v8.11.9.397

COUNTY OF	ITEM NO.	SHEET NO.
TRIGG	01-20011.00	X257

ROCK ROAD BED REFILL EMB. BENCH GRAN. EMB. COM EMB ROCK EXC DT LT DT RT

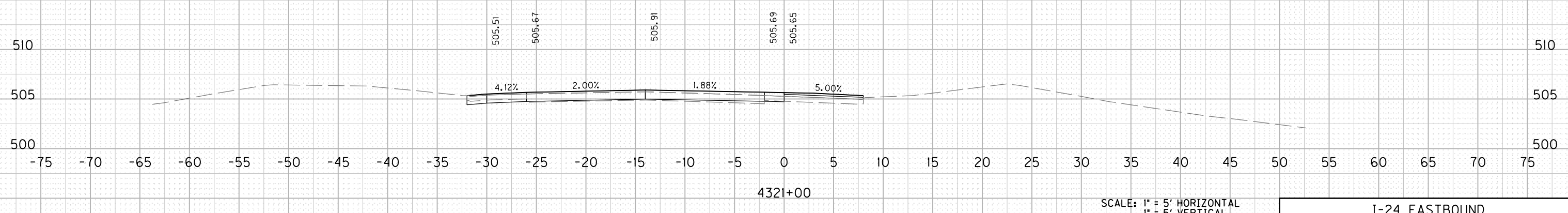


4322+00



4321+50

STA. 4321+04.79 - BEGIN NORMAL CROWN



4321+00

SCALE: 1" = 5' HORIZONTAL
1" = 5' VERTICAL

I-24 EASTBOUND
CROSS SECTIONS
STA. 4321+00 TO STA. 4322+00

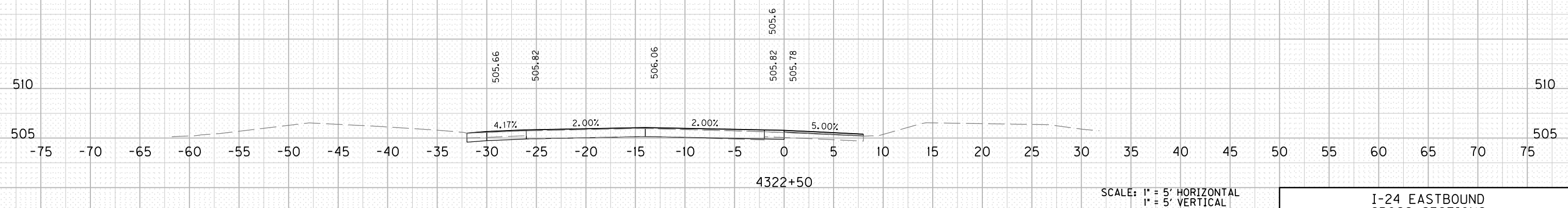
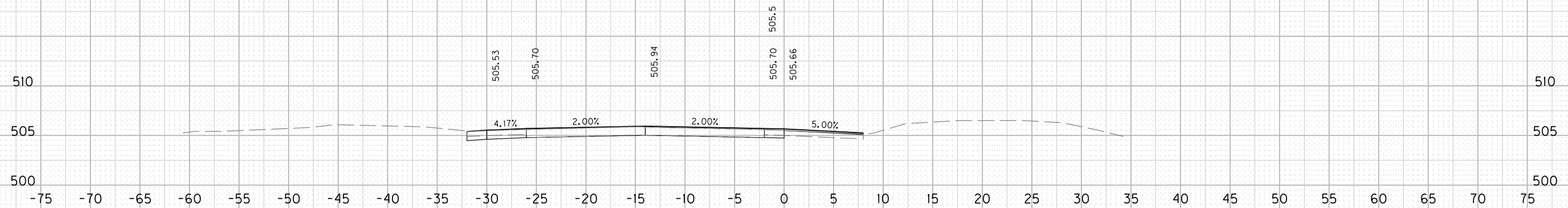
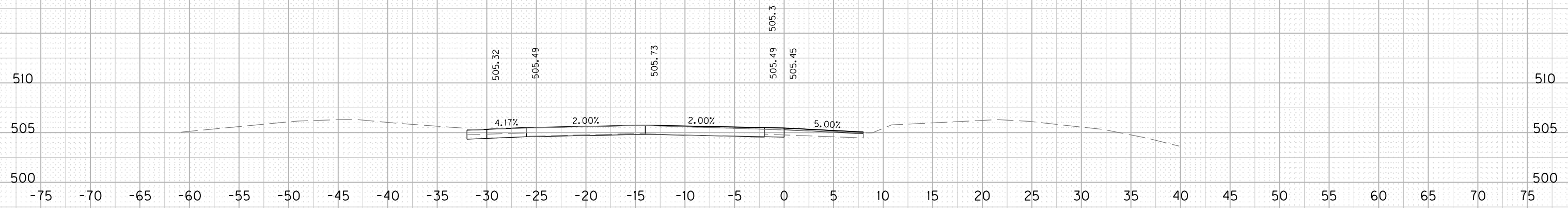
FILE NAME: C:\USERS\GARRISON\DOCUMENTS\CROSS SECTIONS.DGN

USER: garrison
DATE PLOTTED: August 28, 2019

E-SHEET NAME:

Power InRoads v8.11.9.397

ROCK ROAD BED	REFILL	EMB. BENCH	GRAN. EMB.	COM	EMB	ROCK EXC	DT LT	DT RT
---------------	--------	------------	------------	-----	-----	----------	-------	-------



SCALE: 1" = 5' HORIZONTAL
1" = 5' VERTICAL

I-24 EASTBOUND
CROSS SECTIONS
STA. 4322+50 TO STA. 4323+50

FILE NAME: C:\USERS\GARRISON\DOCUMENTS\CROSS SECTIONS.DGN

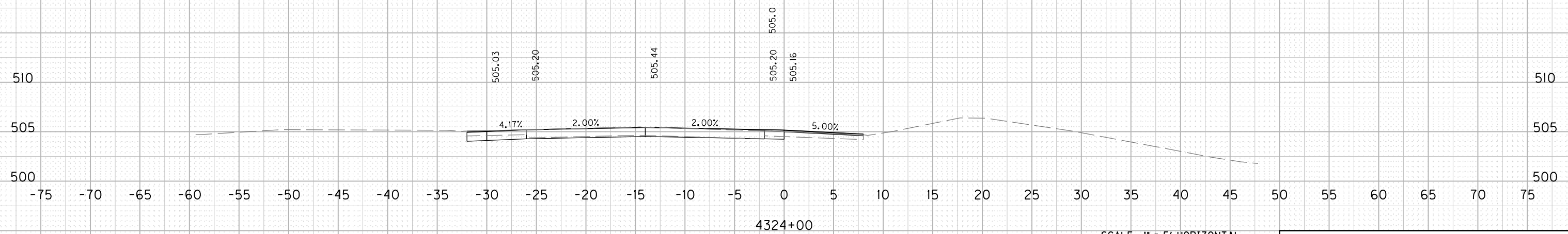
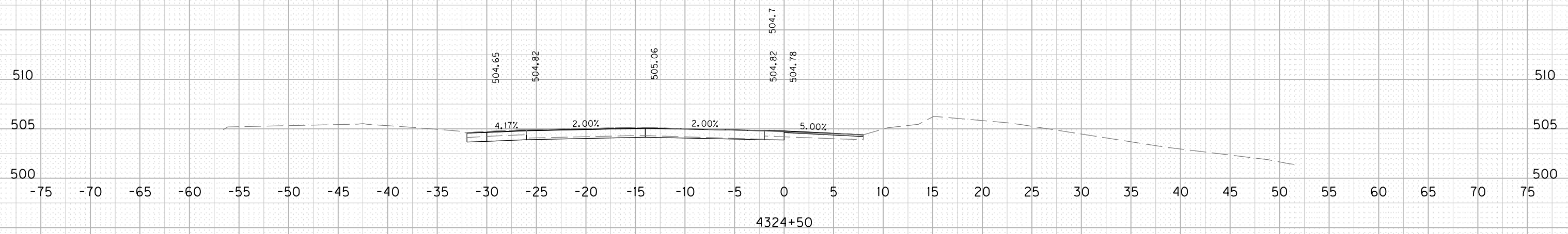
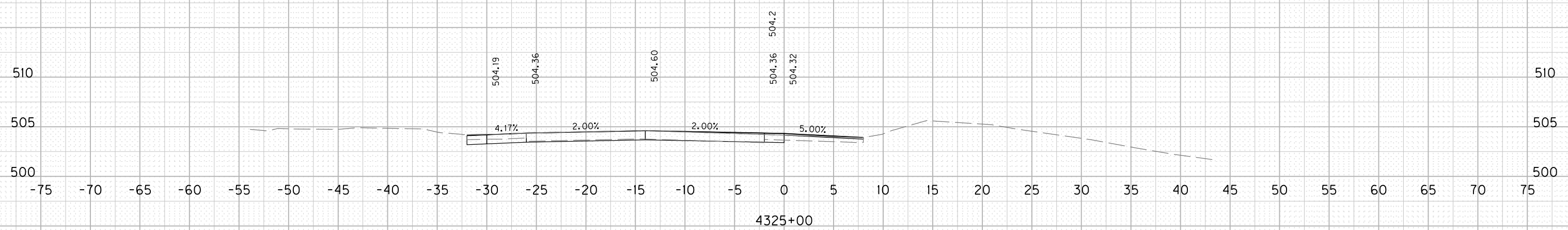
USER: garrison
DATE PLOTTED: August 28, 2019

E-SHEET NAME:

Power InRoads v8.11.9.397

COUNTY OF	ITEM NO.	SHEET NO.
TRIGG	01-20011.00	X259

ROCK ROAD BED REFILL EMB. BENCH GRAN. EMB. COM EMB ROCK EXC DT LT DT RT



SCALE: 1" = 5' HORIZONTAL
1" = 5' VERTICAL

I-24 EASTBOUND
CROSS SECTIONS
STA. 4324+00 TO STA. 4325+00

FILE NAME: C:\USERS\GARRISON\DOCUMENTS\CROSS SECTIONS.DGN

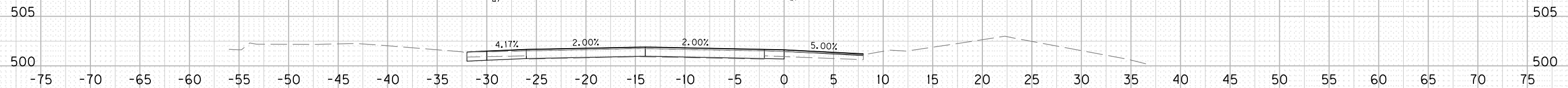
USER: garrison
DATE PLOTTED: August 28, 2019

E-SHEET NAME:

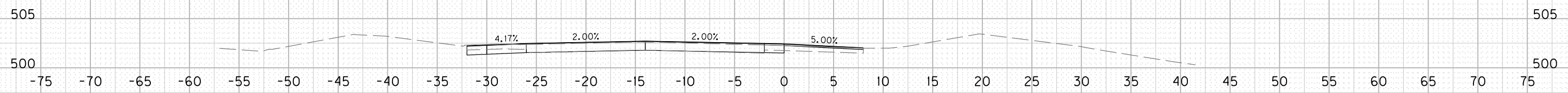
Power InRoads v8.11.9.397

COUNTY OF	ITEM NO.	SHEET NO.
TRIGG	01-20011.00	X260

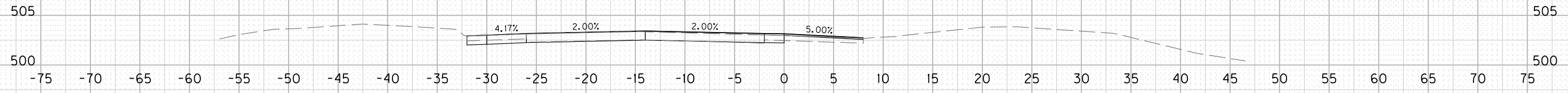
ROCK ROAD BED REFILL EMB. BENCH GRAN. EMB. COM EMB ROCK EXC DT LT DT RT



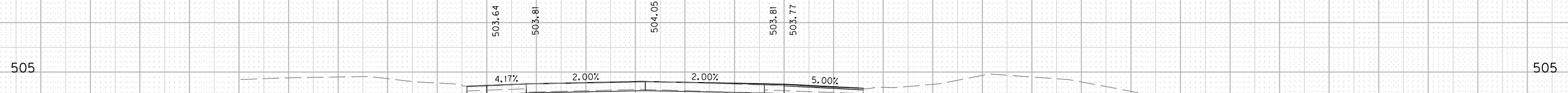
4327+00



4326+50



4326+00



4325+50

SCALE: 1" = 5' HORIZONTAL
1" = 5' VERTICAL

I-24 EASTBOUND
CROSS SECTIONS
STA. 4325+50 TO STA. 4327+00

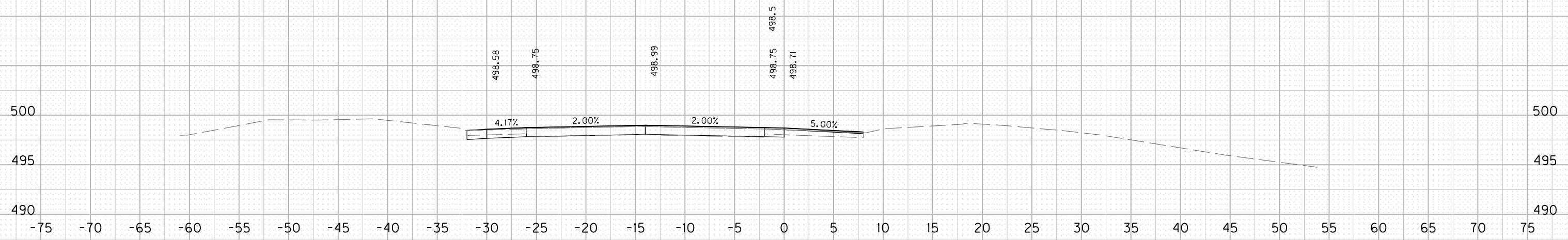
FILE NAME: C:\USERS\GARRISON\DOCUMENTS\CROSS SECTIONS.DGN

USER: garrison
DATE PLOTTED: August 28, 2019

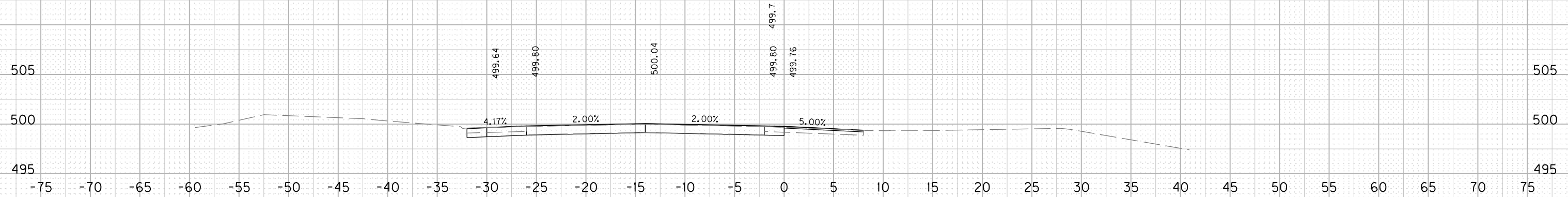
E-SHEET NAME:

Power InRoads v8.11.9.397

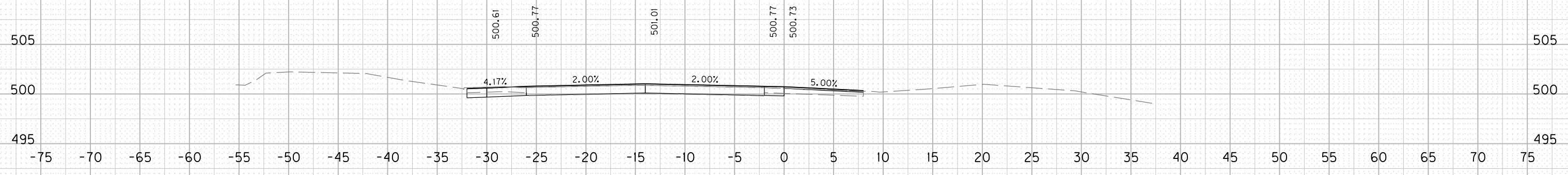
ROCK ROAD BED REFILL EMB. BENCH GRAN. EMB. COM EMB ROCK EXC DT LT DT RT



4328+50



4328+00



4327+50

SCALE: 1" = 5' HORIZONTAL
1" = 5' VERTICAL

I-24 EASTBOUND
CROSS SECTIONS
STA. 4327+50 TO STA. 4328+50

FILE NAME: C:\USERS\GARRISON\DOCUMENTS\CROSS SECTIONS.DGN

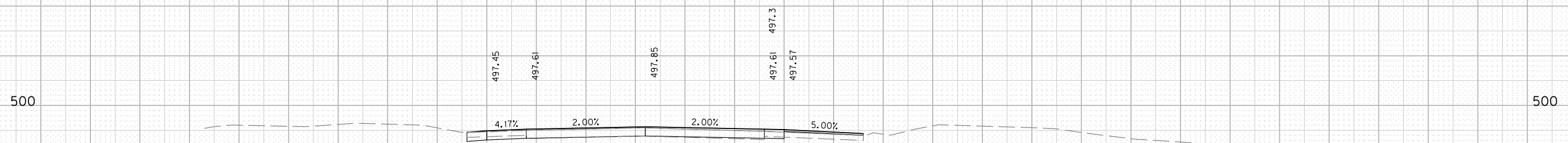
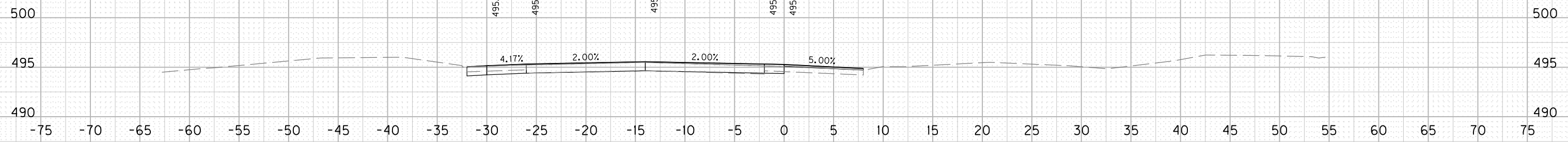
USER: garrison
DATE PLOTTED: August 28, 2019

E-SHEET NAME:

Power InRoads v8.11.9.397

COUNTY OF	ITEM NO.	SHEET NO.
TRIGG	01-20011.00	X262

ROCK ROAD BED REFILL EMB. BENCH GRAN. EMB. COM EMB ROCK EXC DT LT DT RT



SCALE: 1" = 5' HORIZONTAL
1" = 5' VERTICAL

I-24 EASTBOUND
CROSS SECTIONS
STA. 4329+00 TO STA. 4330+00

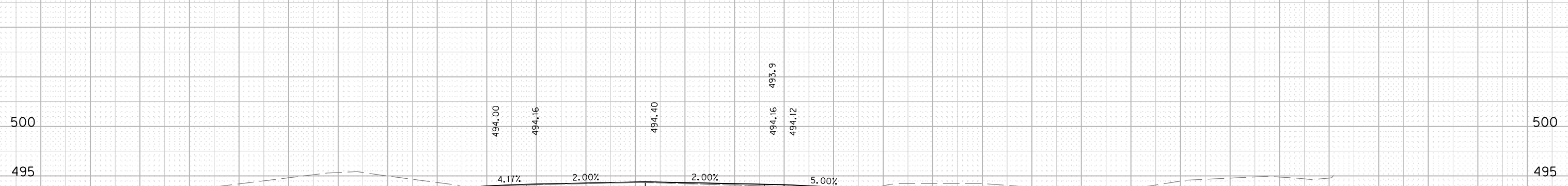
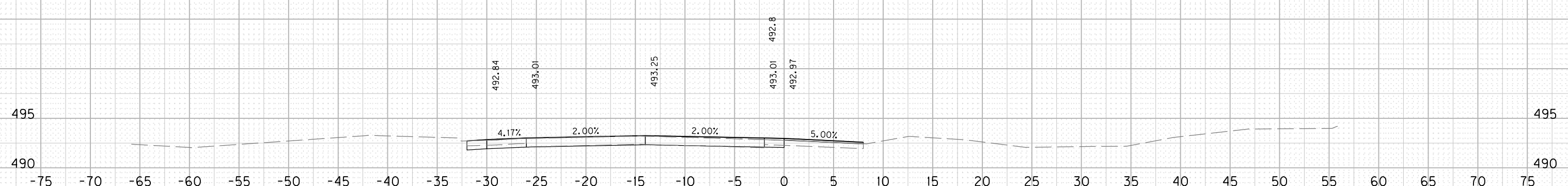
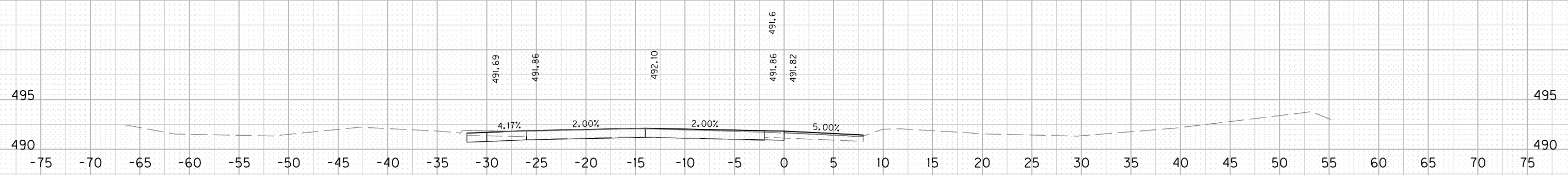
FILE NAME: C:\USERS\GARRISON\DOCUMENTS\CROSS SECTIONS.DGN

USER: garrison
DATE PLOTTED: August 28, 2019

E-SHEET NAME:

Power InRoads v8.11.9.397

ROCK ROAD BED	REFILL	EMB. BENCH	GRAN. EMB.	COM	EMB	ROCK EXC	DT LT	DT RT
---------------	--------	------------	------------	-----	-----	----------	-------	-------



SCALE: 1" = 5' HORIZONTAL
1" = 5' VERTICAL

I-24 EASTBOUND
CROSS SECTIONS
STA. 4330+50 TO STA. 4331+50

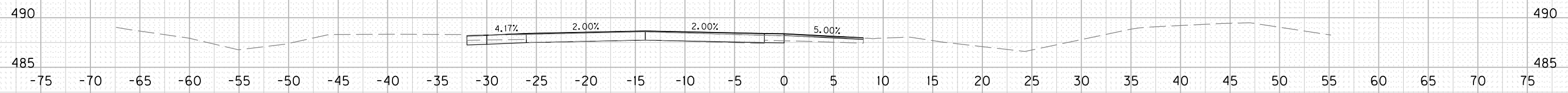
FILE NAME: C:\USERS\GARRISON\DOCUMENTS\CROSS SECTIONS.DGN

USER: garrisonbj
DATE PLOTTED: August 28, 2019

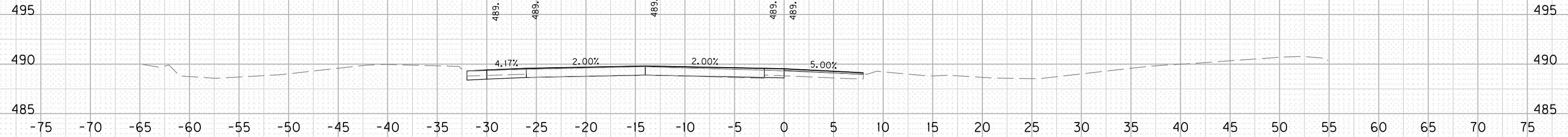
E-SHEET NAME:

Power InRoads v8.11.9.397

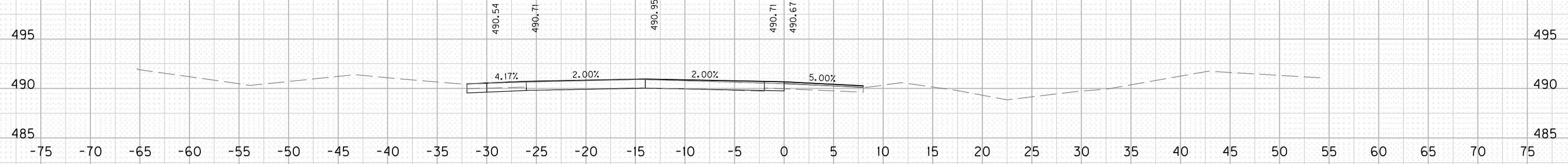
ROCK ROAD BED	REFILL	EMB. BENCH	GRAN. EMB.	COM	EMB	ROCK EXC	DT LT	DT RT
---------------	--------	------------	------------	-----	-----	----------	-------	-------



4333+00



4332+50



4332+00

SCALE: 1" = 5' HORIZONTAL
1" = 5' VERTICAL

I-24 EASTBOUND
CROSS SECTIONS
STA. 4332+00 TO STA. 4333+00

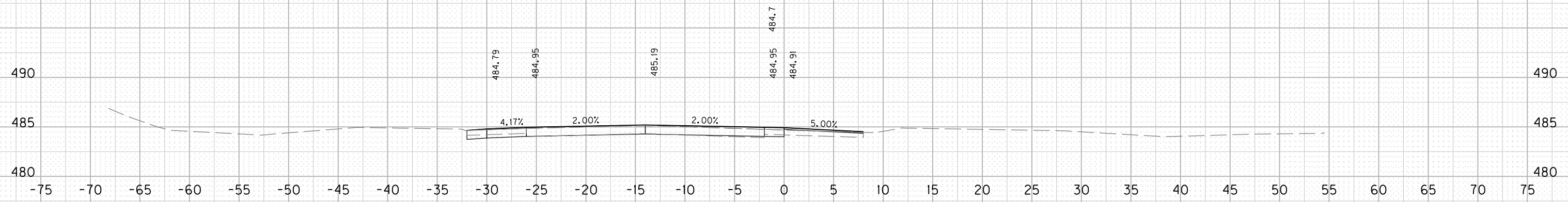
FILE NAME: C:\USERS\GARRISON\DOCUMENTS\CROSS SECTIONS.DGN

USER: garrison
DATE PLOTTED: August 28, 2019

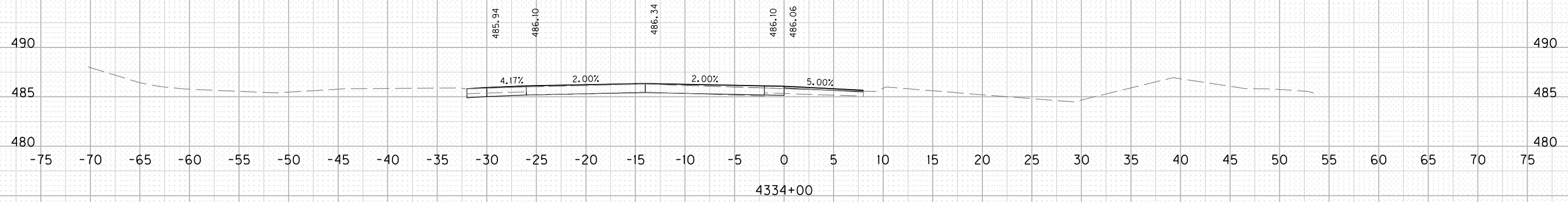
E-SHEET NAME:

Power InRoads v8.11.9.397

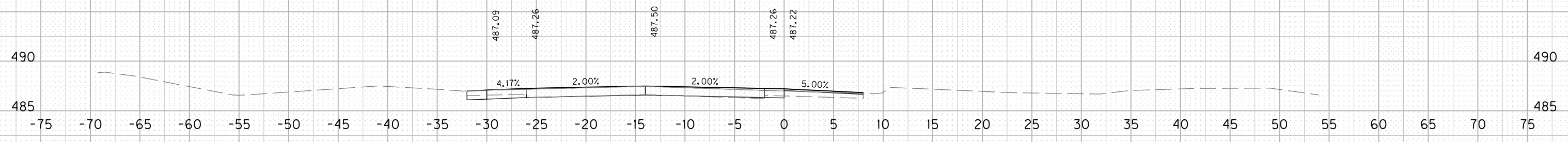
ROCK ROAD BED	REFILL	EMB. BENCH	GRAN. EMB.	COM	EMB	ROCK EXC	DT LT	DT RT
---------------	--------	------------	------------	-----	-----	----------	-------	-------



4334+50



4334+00



4333+50

SCALE: 1" = 5' HORIZONTAL
1" = 5' VERTICAL

I-24 EASTBOUND
CROSS SECTIONS
STA. 4333+50 TO STA. 4334+50

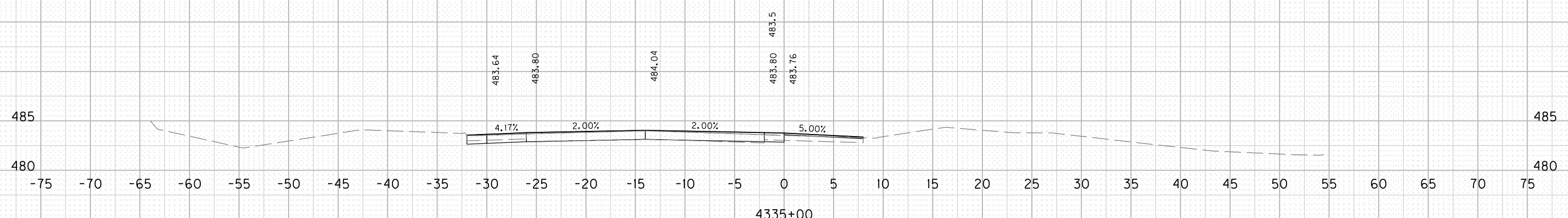
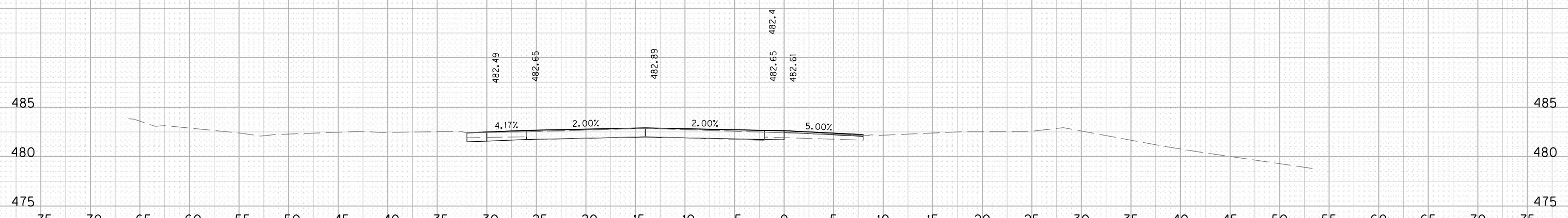
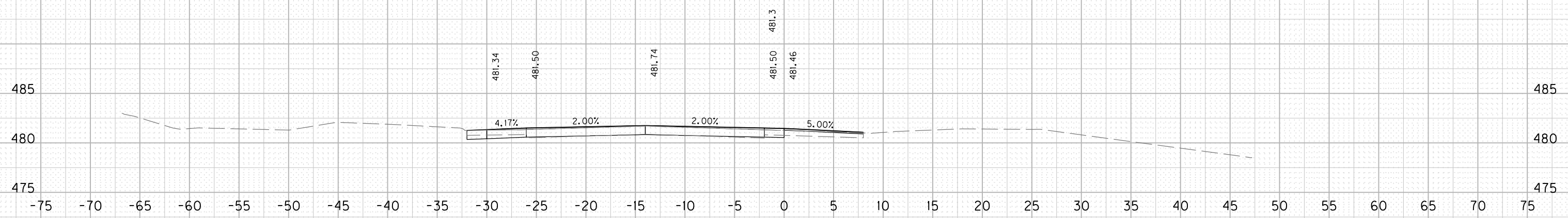
FILE NAME: C:\USERS\GARRISON\DOCUMENTS\CROSS SECTIONS.DGN

USER: garrison
DATE PLOTTED: August 28, 2019

E-SHEET NAME:

Power InRoads v8.11.9.337

ROCK ROAD BED	REFILL	EMB. BENCH	GRAN. EMB.	COM	EMB	ROCK EXC	DT LT	DT RT
---------------	--------	------------	------------	-----	-----	----------	-------	-------



SCALE: 1" = 5' HORIZONTAL
1" = 5' VERTICAL

I-24 EASTBOUND
CROSS SECTIONS
STA. 4335+00 TO STA. 4336+00

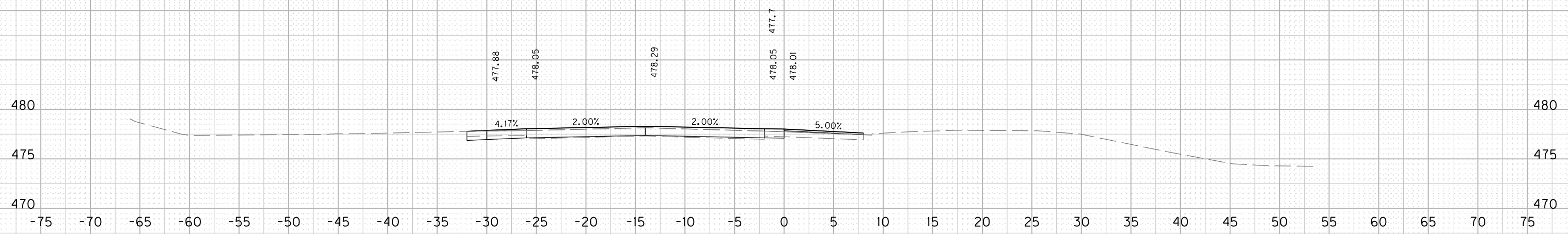
FILE NAME: C:\USERS\GARRISON\DOCUMENTS\CROSS SECTIONS.DGN

USER: garrison
DATE PLOTTED: August 28, 2019

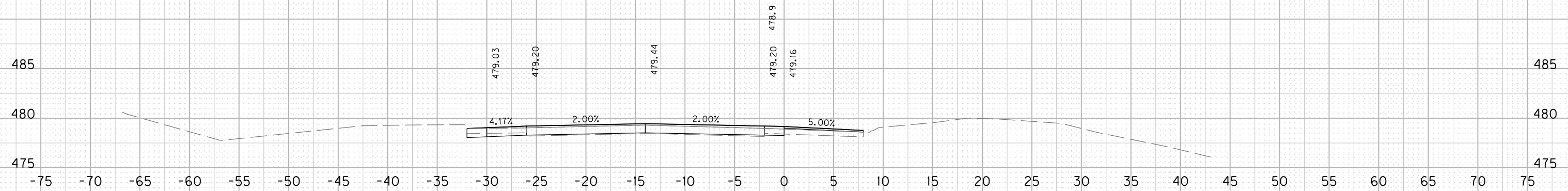
E-SHEET NAME:

Power InRoads v8.11.9.397

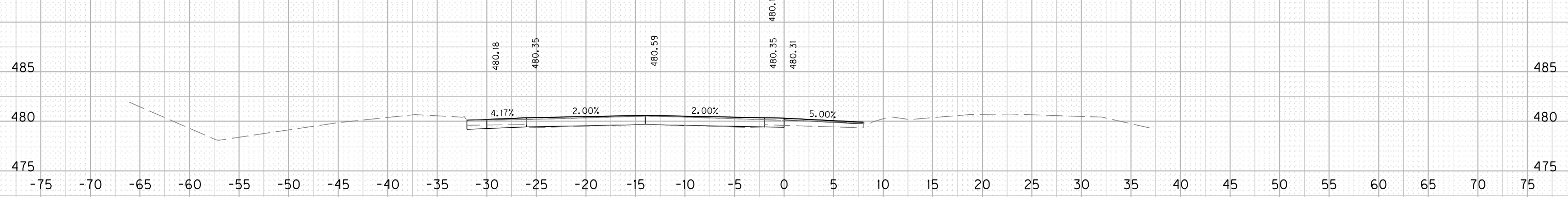
ROCK ROAD BED	REFILL	EMB. BENCH	GRAN. EMB.	COM	EMB	ROCK EXC	DT LT	DT RT
---------------	--------	------------	------------	-----	-----	----------	-------	-------



4337+50



4337+00



4336+50

SCALE: 1" = 5' HORIZONTAL
1" = 5' VERTICAL

I-24 EASTBOUND
CROSS SECTIONS
STA. 4336+50 TO STA. 4337+50

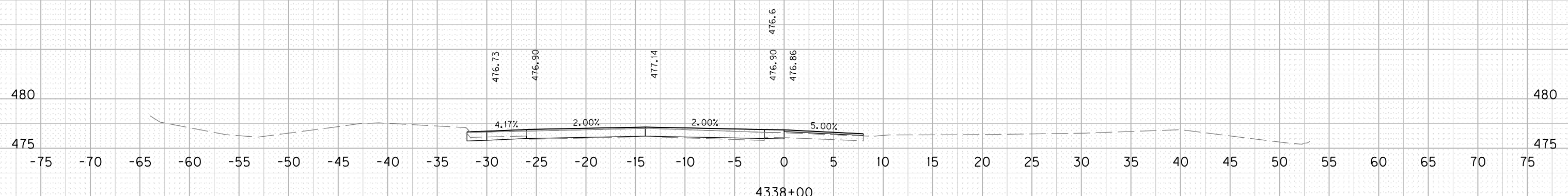
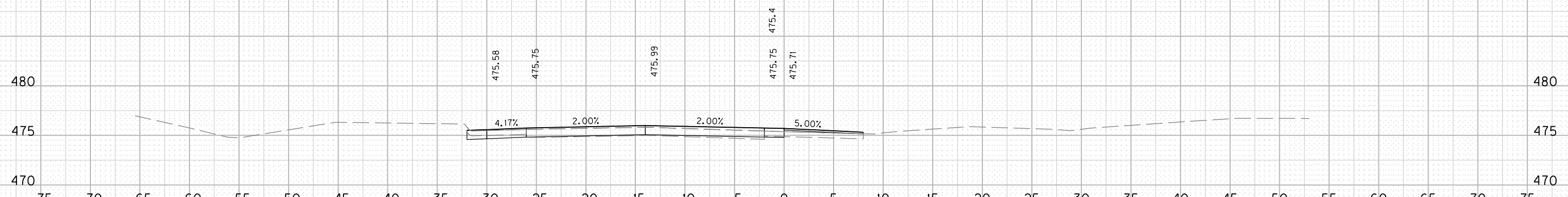
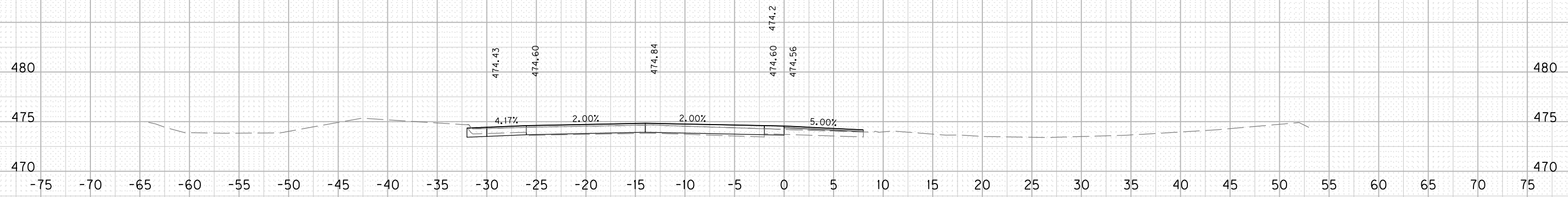
FILE NAME: C:\USERS\GARRISON\DOCUMENTS\CROSS SECTIONS.DGN

USER: garrison
DATE PLOTTED: August 28, 2019

E-SHEET NAME:

Power InRoads v8.11.9.397

ROCK ROAD BED	REFILL	EMB. BENCH	GRAN. EMB.	COM	EMB	ROCK EXC	DT LT	DT RT
---------------	--------	------------	------------	-----	-----	----------	-------	-------



SCALE: 1" = 5' HORIZONTAL
1" = 5' VERTICAL

I-24 EASTBOUND
CROSS SECTIONS
STA. 4338+00 TO STA. 4339+00

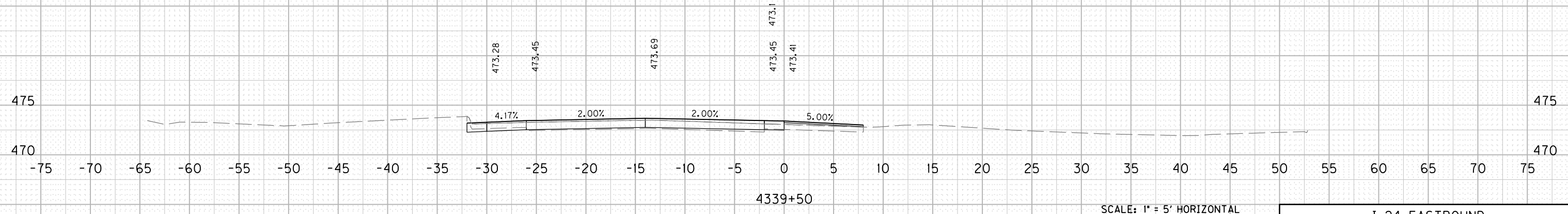
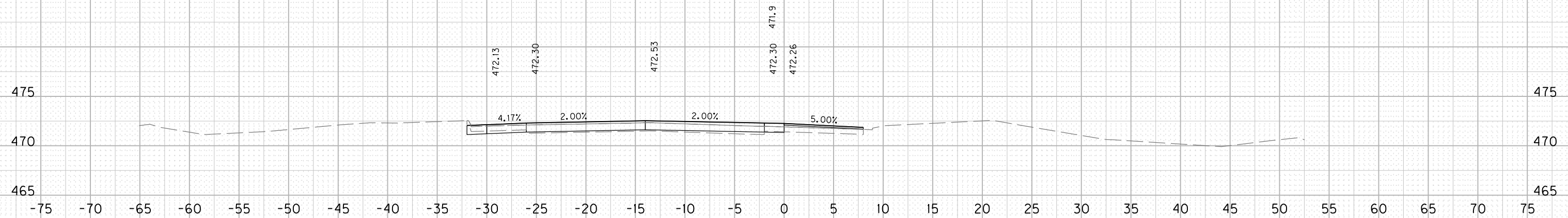
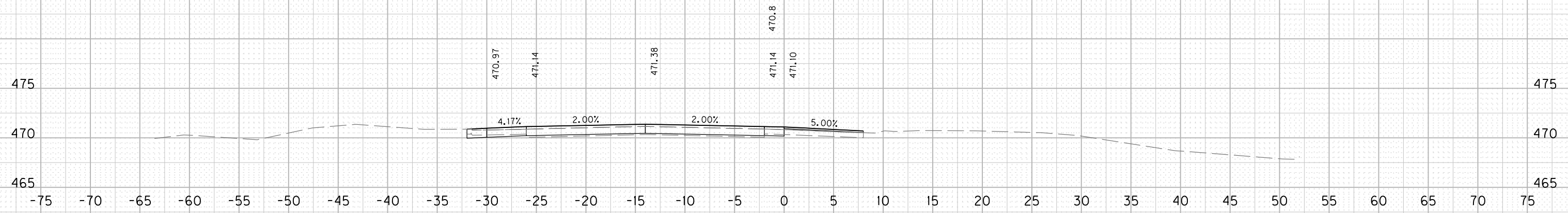
FILE NAME: C:\USERS\GARRISON\DOCUMENTS\CROSS SECTIONS.DGN

USER: garrison
DATE PLOTTED: August 28, 2019

E-SHEET NAME:

Power InRoads v8.11.9.397

ROCK ROAD BED	REFILL	EMB. BENCH	GRAN. EMB.	COM	EMB	ROCK EXC	DT LT	DT RT
---------------	--------	------------	------------	-----	-----	----------	-------	-------



SCALE: 1" = 5' HORIZONTAL
1" = 5' VERTICAL

I-24 EASTBOUND
CROSS SECTIONS
STA. 4339+50 TO STA. 4340+50

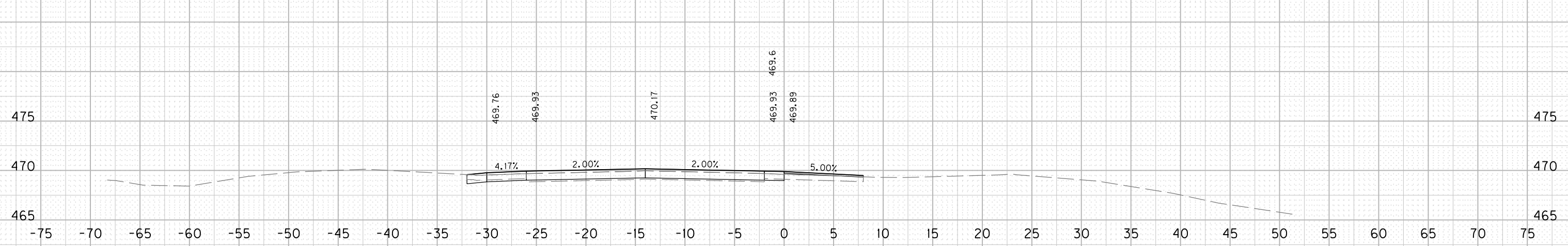
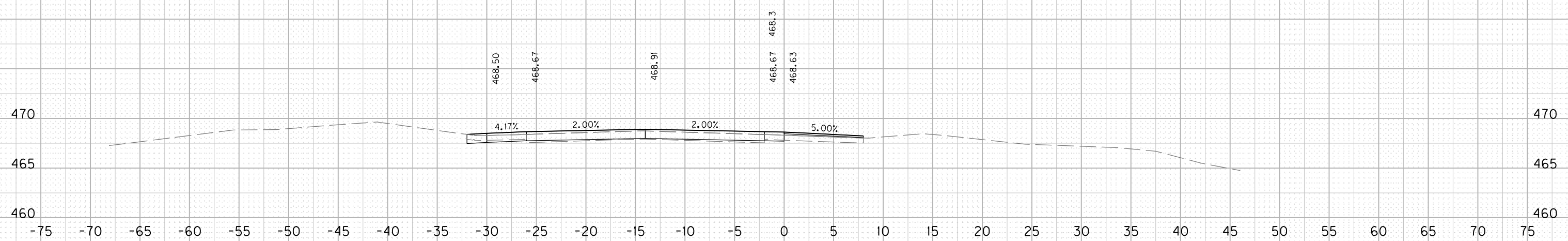
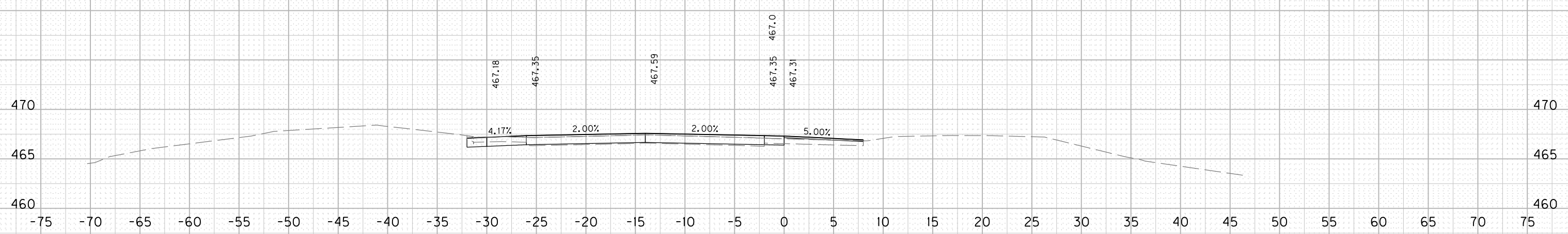
FILE NAME: C:\USERS\GARRISON\DOCUMENTS\CROSS SECTIONS.DGN

USER: garrison
DATE PLOTTED: August 28, 2019

E-SHEET NAME:

Power InRoads v8.11.9.397

ROCK ROAD BED	REFILL	EMB. BENCH	GRAN. EMB.	COM	EMB	ROCK EXC	DT LT	DT RT
---------------	--------	------------	------------	-----	-----	----------	-------	-------



SCALE: 1" = 5' HORIZONTAL
1" = 5' VERTICAL

I-24 EASTBOUND
CROSS SECTIONS
STA. 4341+00 TO STA. 4342+00

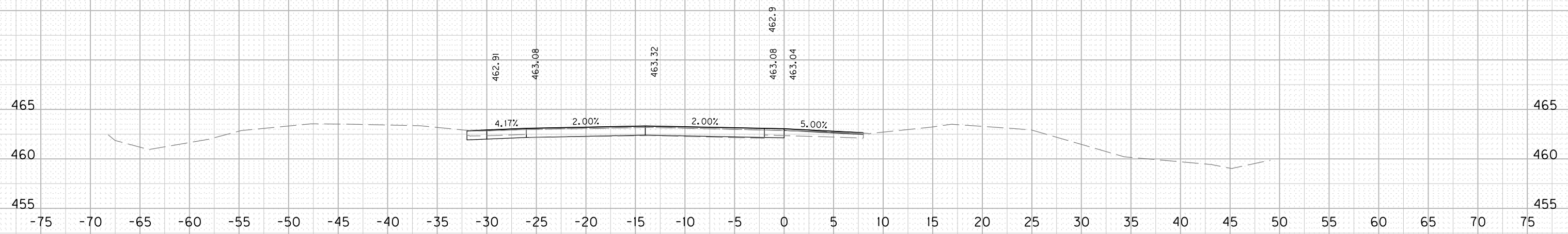
FILE NAME: C:\USERS\GARRISON\DOCUMENTS\CROSS SECTIONS.DGN

USER: garrison
DATE PLOTTED: August 28, 2019

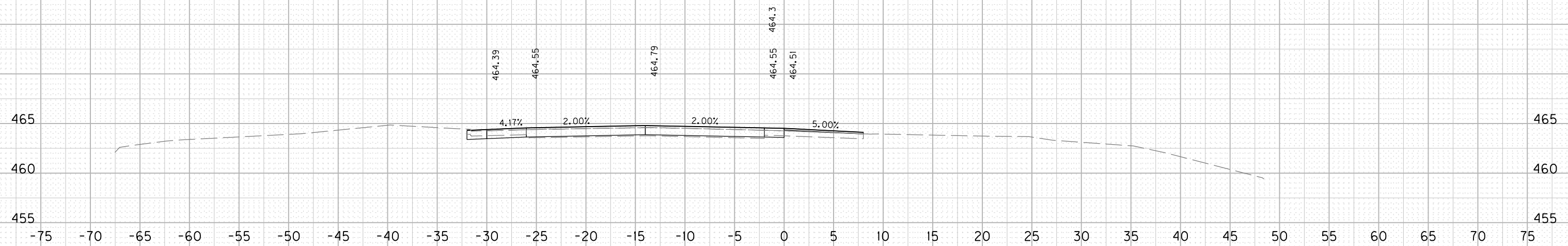
E-SHEET NAME:

Power InRoads v8.11.9.397

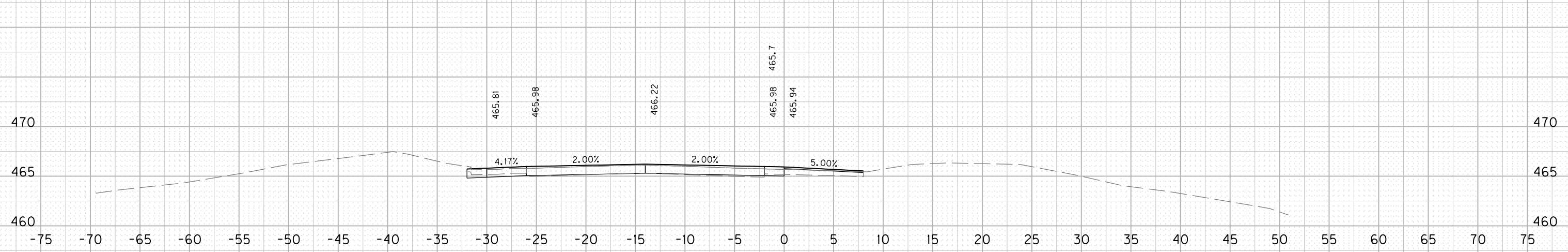
ROCK ROAD BED	REFILL	EMB. BENCH	GRAN. EMB.	COM	EMB	ROCK EXC	DT LT	DT RT
---------------	--------	------------	------------	-----	-----	----------	-------	-------



4343+50



4343+00



4342+50

SCALE: 1" = 5' HORIZONTAL
1" = 5' VERTICAL

I-24 EASTBOUND
CROSS SECTIONS
STA. 4342+50 TO STA. 4343+50

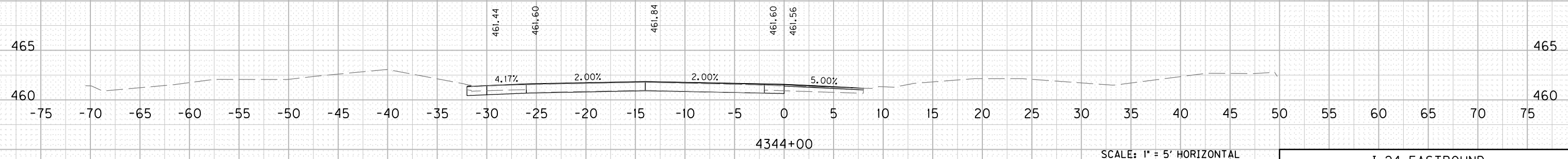
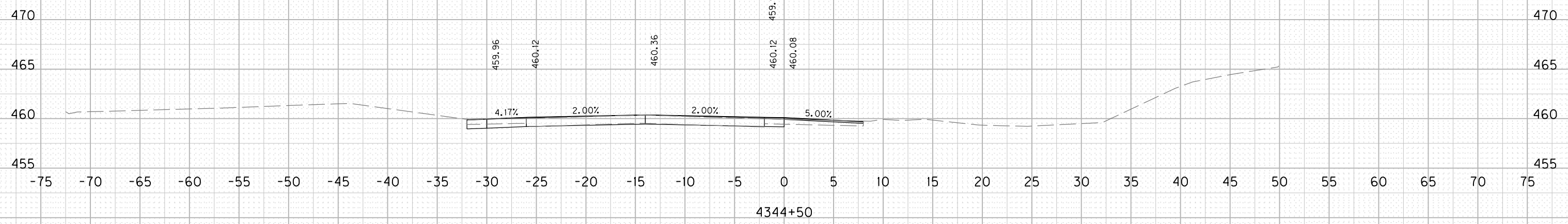
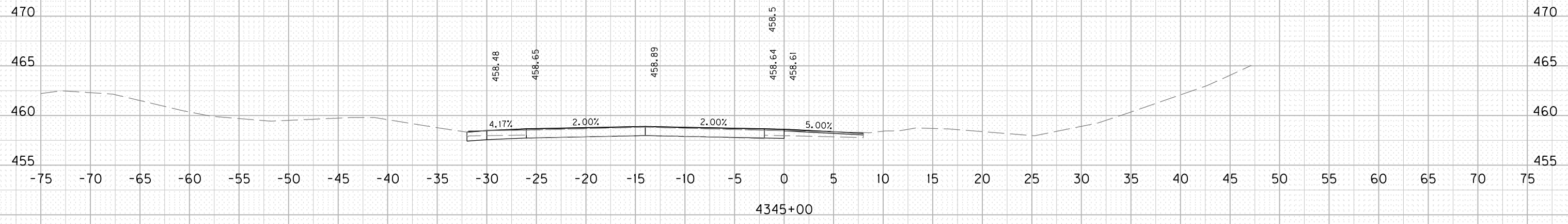
FILE NAME: C:\USERS\GARRISON\DOCUMENTS\CROSS SECTIONS.DGN

USER: garrison
DATE PLOTTED: August 28, 2019

E-SHEET NAME:

Power InRoads v8.11.9.397

ROCK ROAD BED	REFILL	EMB. BENCH	GRAN. EMB.	COM	EMB	ROCK EXC	DT LT	DT RT
---------------	--------	------------	------------	-----	-----	----------	-------	-------



SCALE: 1" = 5' HORIZONTAL
1" = 5' VERTICAL

I-24 EASTBOUND
CROSS SECTIONS
STA. 4344+00 TO STA. 4345+00

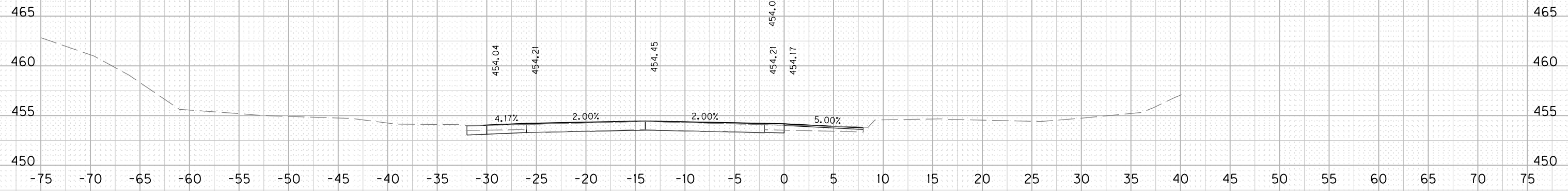
FILE NAME: C:\USERS\GARRISON\DOCUMENTS\CROSS SECTIONS.DGN

USER: garrison
DATE PLOTTED: August 28, 2019

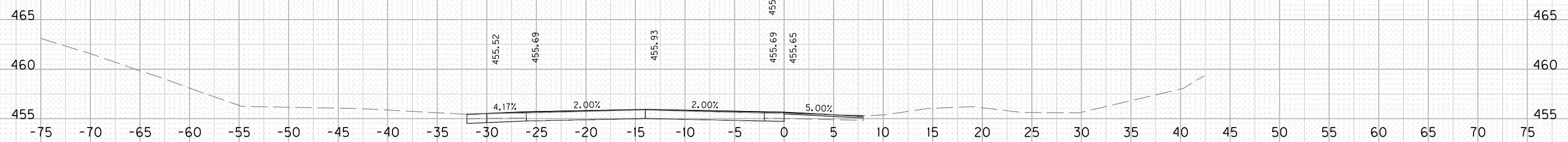
E-SHEET NAME:

Power InRoads v8.11.9.337

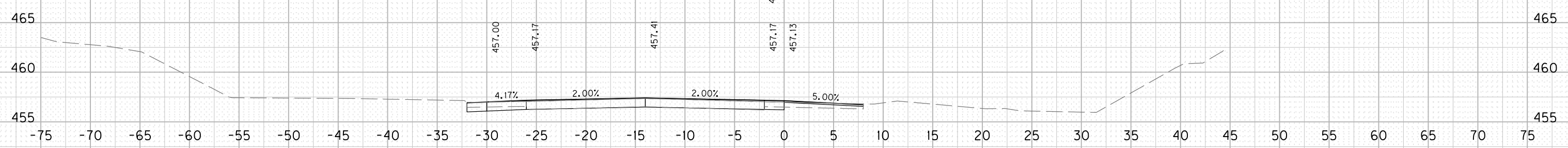
ROCK ROAD BED	REFILL	EMB. BENCH	GRAN. EMB.	COM	EMB	ROCK EXC	DT LT	DT RT
---------------	--------	------------	------------	-----	-----	----------	-------	-------



4346+50



4346+00



4345+50

SCALE: 1" = 5' HORIZONTAL
1" = 5' VERTICAL

I-24 EASTBOUND
CROSS SECTIONS
STA. 4345+50 TO STA. 4346+50

FILE NAME: C:\USERS\GARRISON\DOCUMENTS\CROSS SECTIONS.DGN

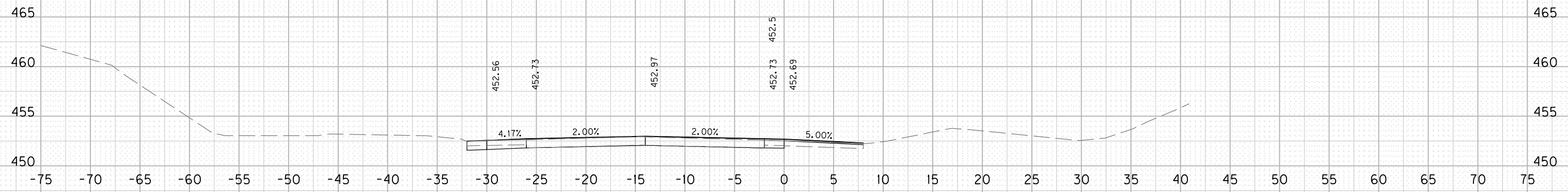
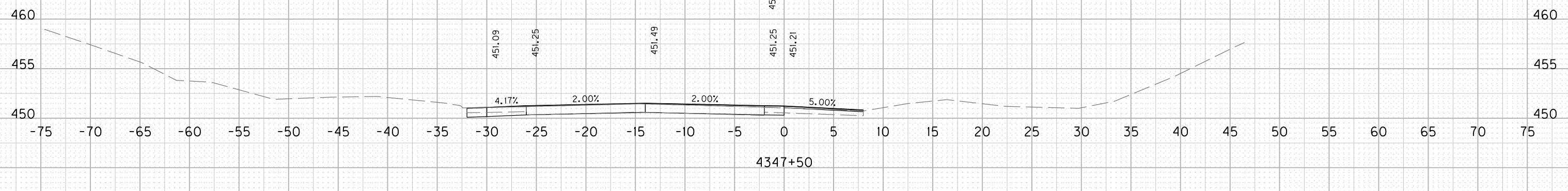
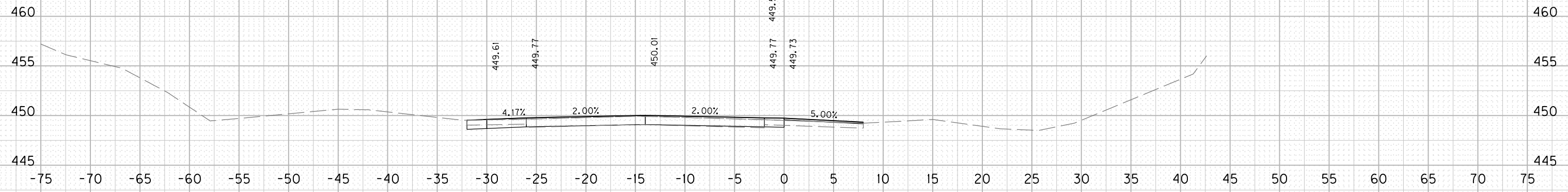
USER: garrison
DATE PLOTTED: August 28, 2019

E-SHEET NAME:

Power InRoads v8.11.9.397

COUNTY OF	ITEM NO.	SHEET NO.
TRIGG	01-20011.00	X274

ROCK ROAD BED REFILL EMB. BENCH GRAN. EMB. COM EMB ROCK EXC DT LT DT RT



SCALE: 1" = 5' HORIZONTAL
1" = 5' VERTICAL

I-24 EASTBOUND
CROSS SECTIONS
STA. 4347+00 TO STA. 4348+00

FILE NAME: C:\USERS\GARRISON\DOCUMENTS\CROSS SECTIONS.DGN

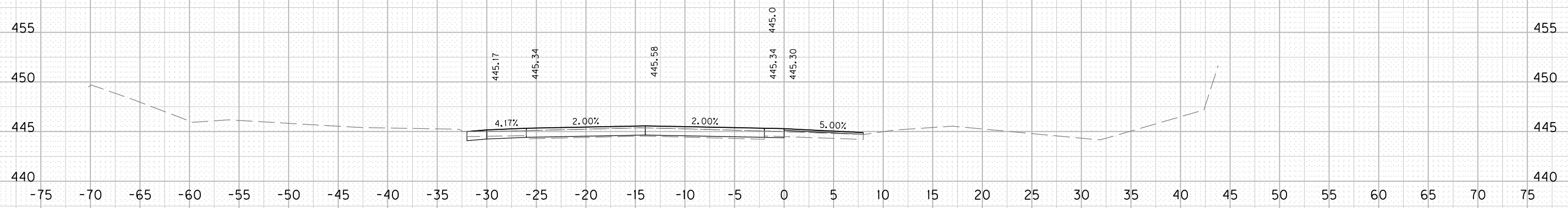
USER: garrison
DATE PLOTTED: August 28, 2019

E-SHEET NAME:

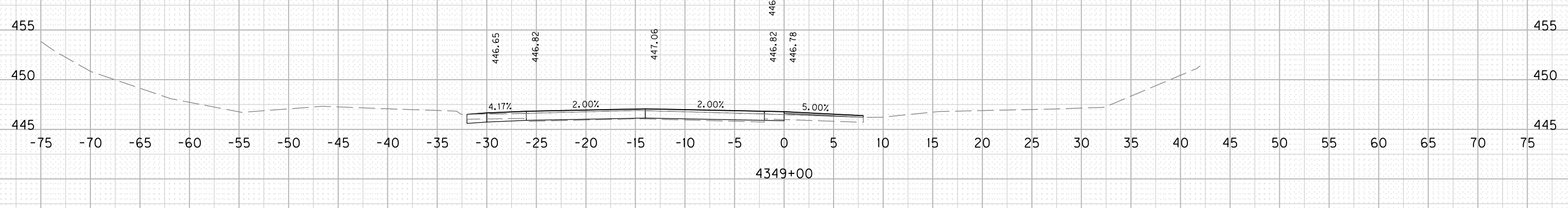
Power InRoads v8.11.9.397

COUNTY OF	ITEM NO.	SHEET NO.
TRIGG	01-20011.00	X275

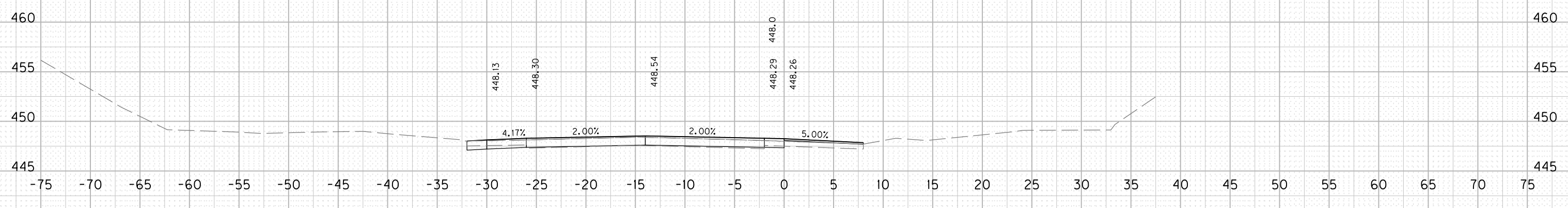
ROCK ROAD BED REFILL EMB. BENCH GRAN. EMB. COM EMB ROCK EXC DT LT DT RT



4349+50



4349+00



4348+50

SCALE: 1" = 5' HORIZONTAL
1" = 5' VERTICAL

I-24 EASTBOUND
CROSS SECTIONS
STA. 4348+50 TO STA. 4349+50

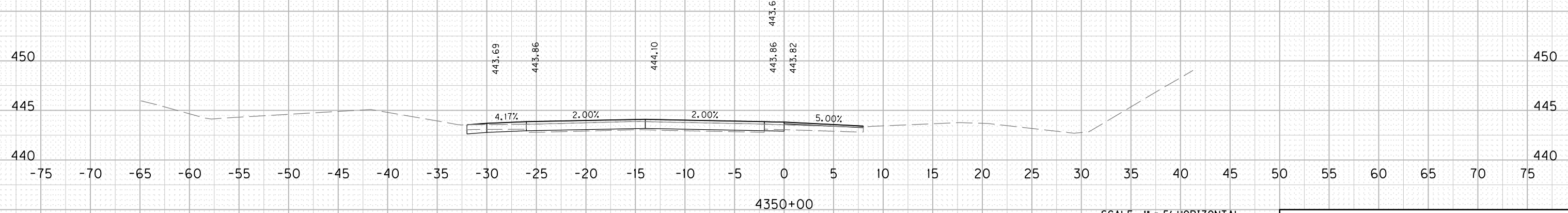
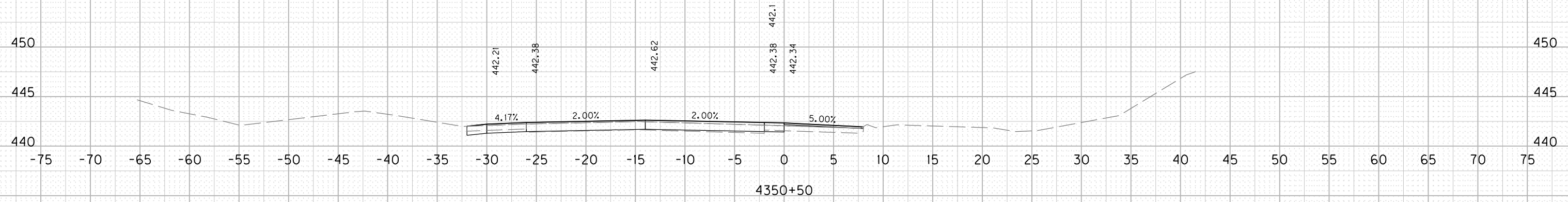
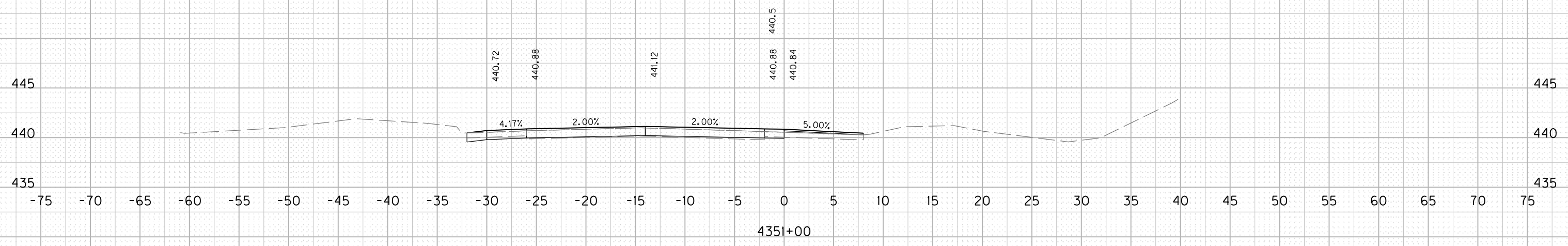
FILE NAME: C:\USERS\GARRISON\DOCUMENTS\CROSS SECTIONS.DGN

USER: garrison
DATE PLOTTED: August 28, 2019

E-SHEET NAME:

Power InRoads v8.11.9.397

ROCK ROAD BED	REFILL	EMB. BENCH	GRAN. EMB.	COM	EMB	ROCK EXC	DT LT	DT RT
---------------	--------	------------	------------	-----	-----	----------	-------	-------



SCALE: 1" = 5' HORIZONTAL
1" = 5' VERTICAL

I-24 EASTBOUND
CROSS SECTIONS
STA. 4350+00 TO STA. 4351+00

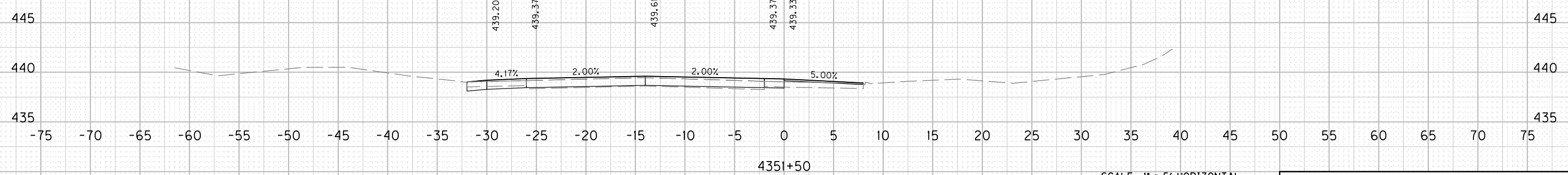
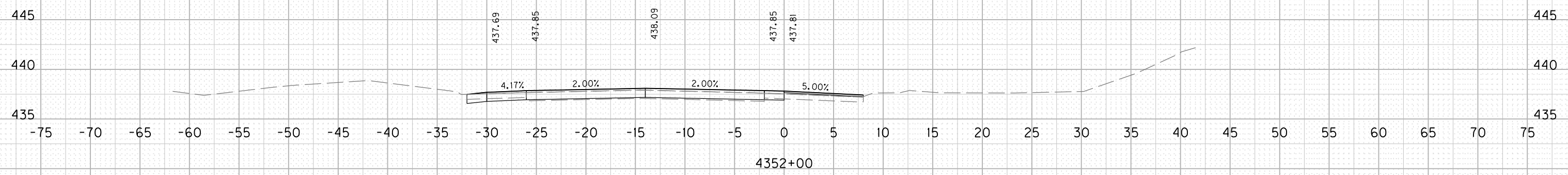
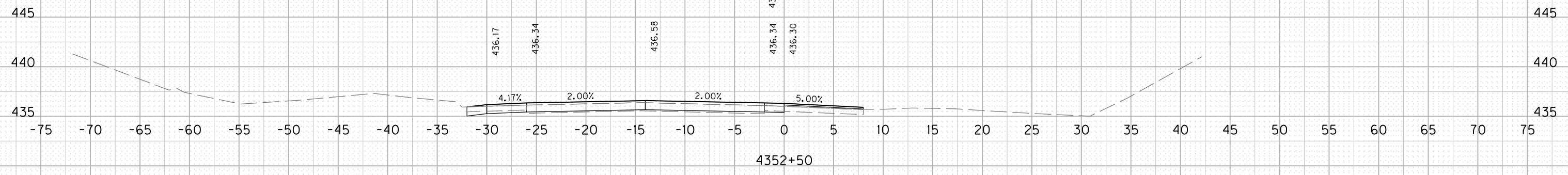
FILE NAME: C:\USERS\GARRISON\DOCUMENTS\CROSS SECTIONS.DGN

USER: garrison
DATE PLOTTED: August 28, 2019

E-SHEET NAME:

Power InRoads v8.11.9.397

ROCK ROAD BED	REFILL	EMB. BENCH	GRAN. EMB.	COM	EMB	ROCK EXC	DT LT	DT RT
---------------	--------	------------	------------	-----	-----	----------	-------	-------



SCALE: 1" = 5' HORIZONTAL
1" = 5' VERTICAL

I-24 EASTBOUND
CROSS SECTIONS
STA. 4351+50 TO STA. 4352+50

FILE NAME: C:\USERS\GARRISON\DOCUMENTS\CROSS SECTIONS.DGN

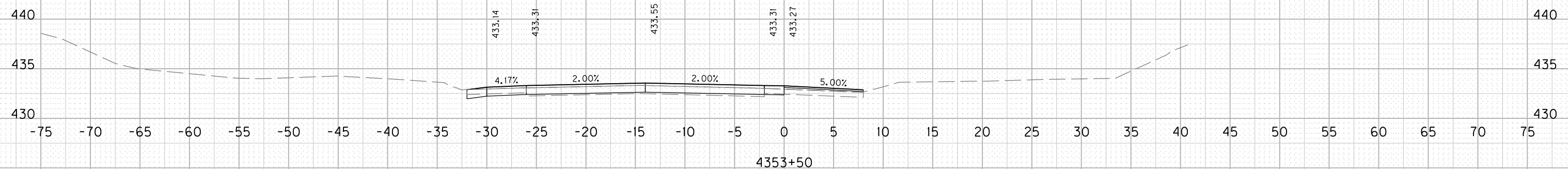
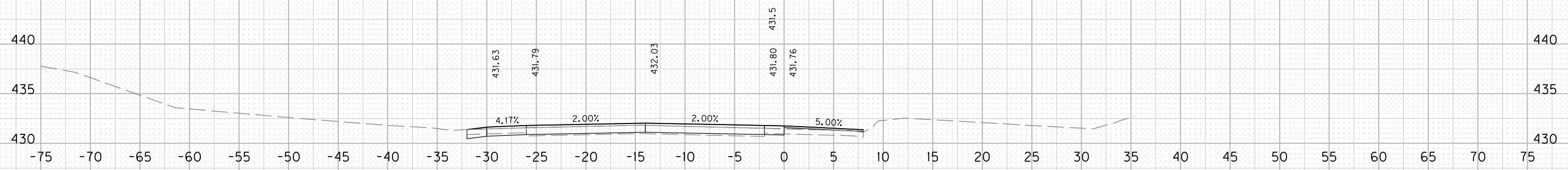
USER: garrison
DATE PLOTTED: August 28, 2019

E-SHEET NAME:

Power InRoads v8.11.9.397

COUNTY OF	ITEM NO.	SHEET NO.
TRIGG	01-20011.00	X278

ROCK ROAD BED REFILL EMB. BENCH GRAN. EMB. COM EMB ROCK EXC DT LT DT RT



SCALE: 1" = 5' HORIZONTAL
1" = 5' VERTICAL

I-24 EASTBOUND
CROSS SECTIONS
STA. 4353+00 TO STA. 4354+00

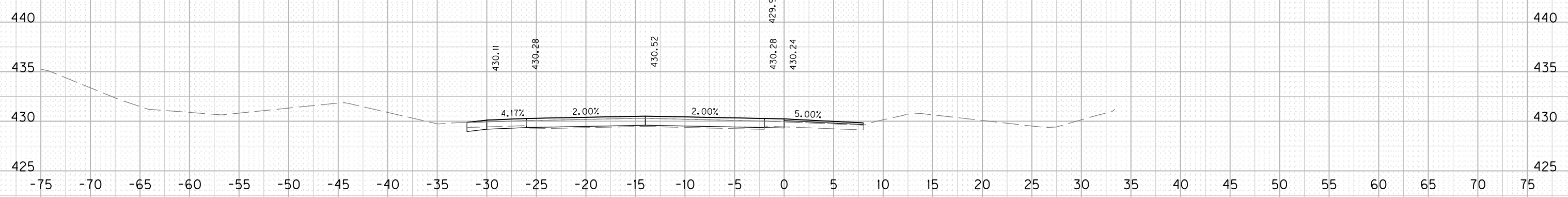
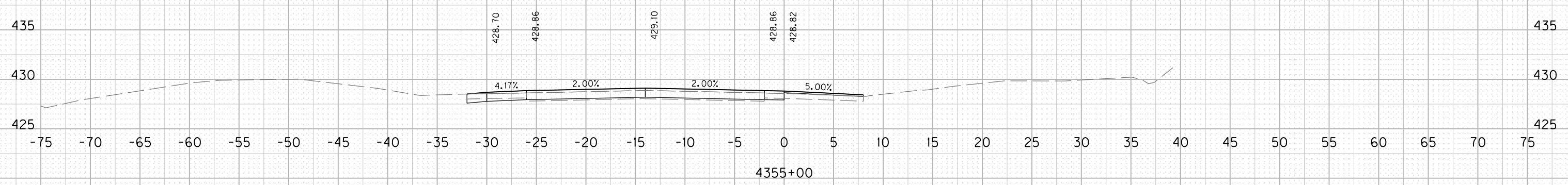
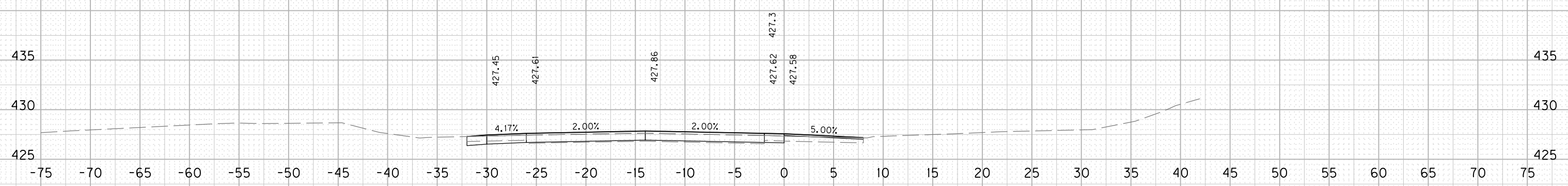
FILE NAME: C:\USERS\GARRISON\DOCUMENTS\CROSS SECTIONS.DGN

USER: garrison
DATE PLOTTED: August 28, 2019

E-SHEET NAME:

Power InRoads v8.11.9.397

ROCK ROAD BED	REFILL	EMB. BENCH	GRAN. EMB.	COM	EMB	ROCK EXC	DT LT	DT RT
---------------	--------	------------	------------	-----	-----	----------	-------	-------



SCALE: 1" = 5' HORIZONTAL
1" = 5' VERTICAL

I-24 EASTBOUND
CROSS SECTIONS
STA. 4354+50 TO STA. 4355+50

FILE NAME: C:\USERS\GARRISON\DOCUMENTS\CROSS SECTIONS.DGN

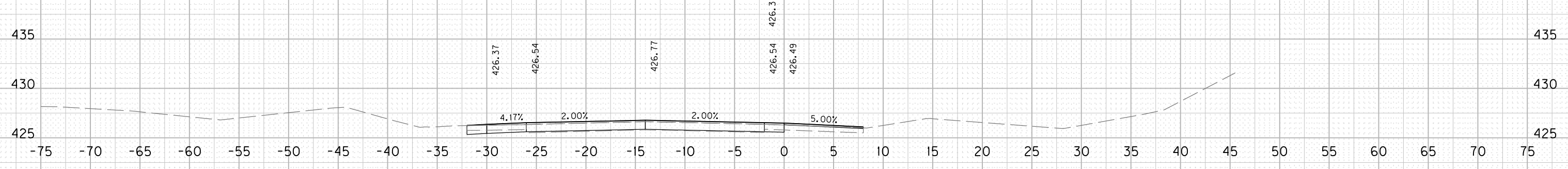
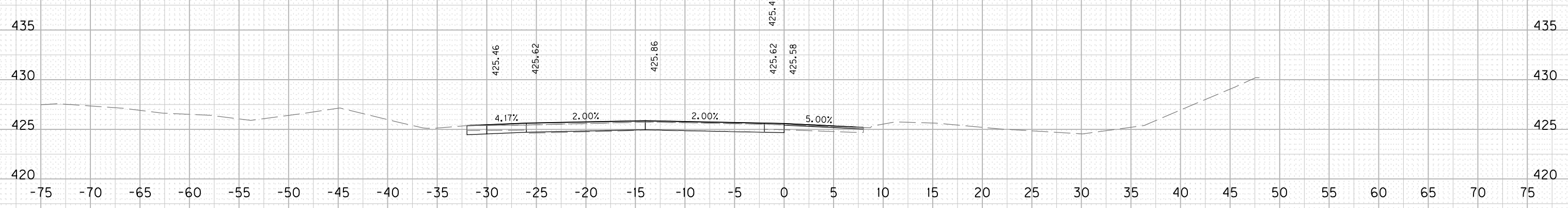
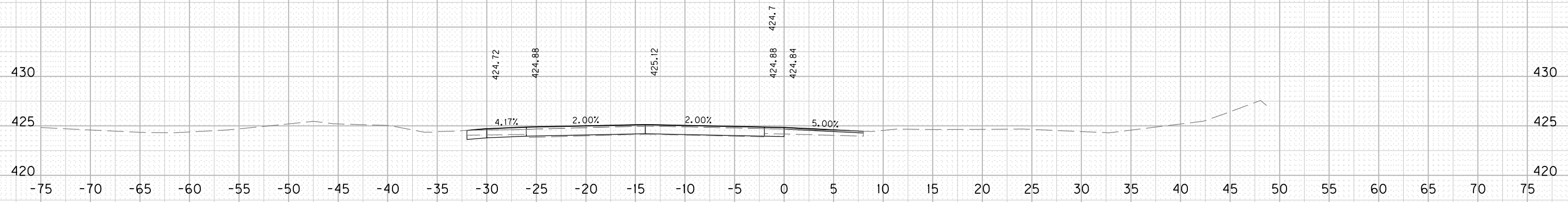
USER: garrison
DATE PLOTTED: August 28, 2019

E-SHEET NAME:

Power InRoads v8.11.9.397

COUNTY OF	ITEM NO.	SHEET NO.
TRIGG	01-20011.00	X280

ROCK ROAD BED REFILL EMB. BENCH GRAN. EMB. COM EMB ROCK EXC DT LT DT RT



SCALE: 1" = 5' HORIZONTAL
1" = 5' VERTICAL

I-24 EASTBOUND
CROSS SECTIONS
STA. 4356+00 TO STA. 4357+00

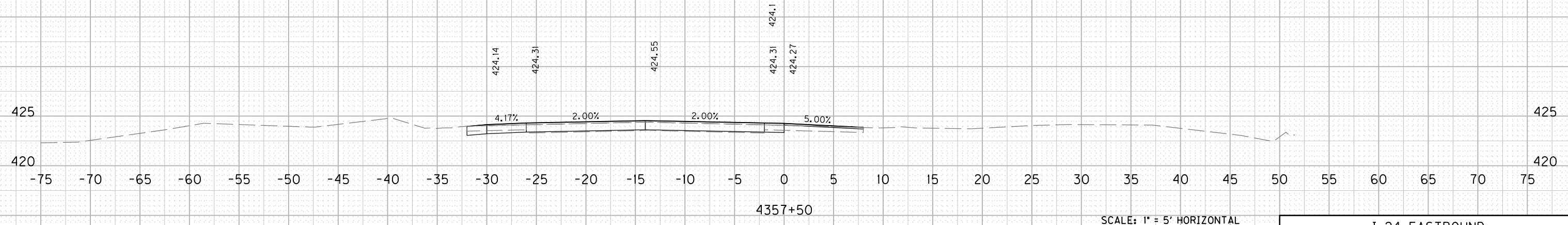
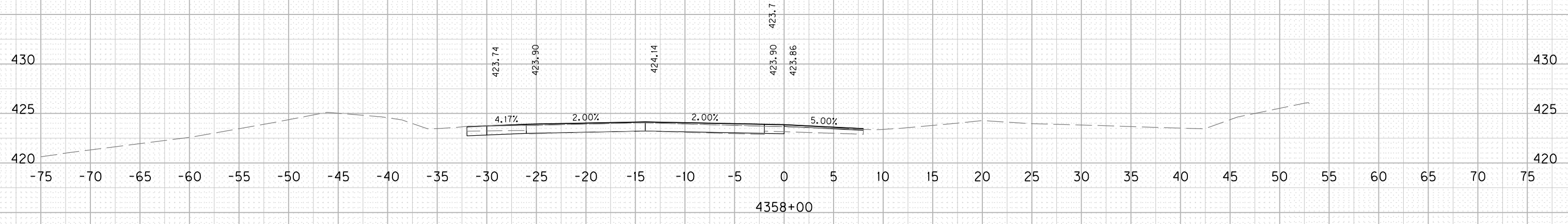
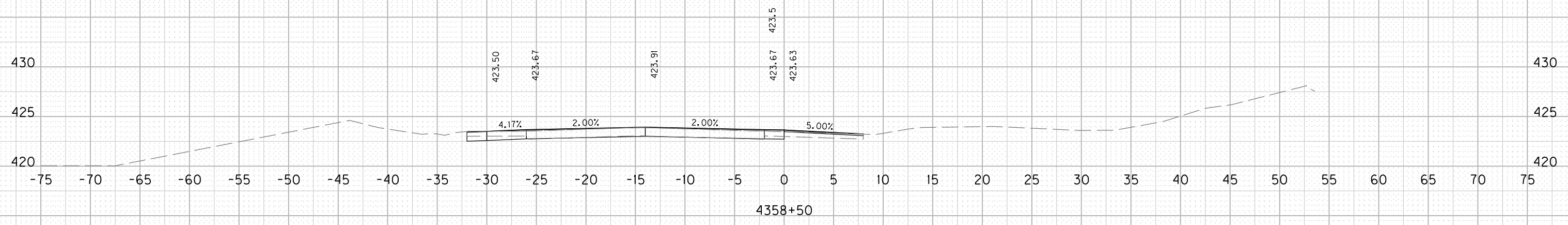
FILE NAME: C:\USERS\GARRISON\DOCUMENTS\CROSS SECTIONS.DGN

USER: garrison
DATE PLOTTED: August 28, 2019

E-SHEET NAME:

Power InRoads v8.11.9.397

ROCK ROAD BED	REFILL	EMB. BENCH	GRAN. EMB.	COM	EMB	ROCK EXC	DT LT	DT RT
---------------	--------	------------	------------	-----	-----	----------	-------	-------



SCALE: 1" = 5' HORIZONTAL
1" = 5' VERTICAL

I-24 EASTBOUND
CROSS SECTIONS
STA. 4357+50 TO STA. 4358+50

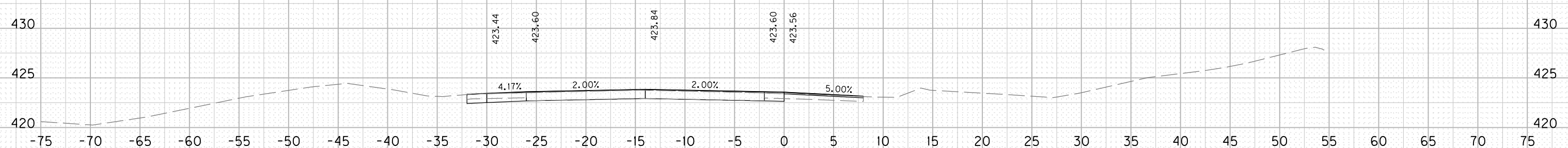
FILE NAME: C:\USERS\GARRISON\DOCUMENTS\CROSS SECTIONS.DGN

USER: garrison
DATE PLOTTED: August 28, 2019

E-SHEET NAME:

Power InRoads v8.11.9.397

ROCK ROAD BED	REFILL	EMB. BENCH	GRAN. EMB.	COM	EMB	ROCK EXC	DT LT	DT RT
---------------	--------	------------	------------	-----	-----	----------	-------	-------



SCALE: 1" = 5' HORIZONTAL
1" = 5' VERTICAL

I-24 EASTBOUND
CROSS SECTIONS
STA. 4359+00 TO STA. 4360+00

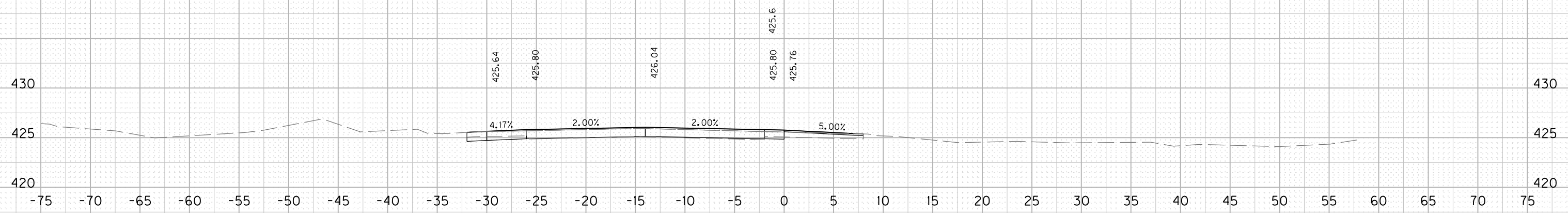
FILE NAME: C:\USERS\GARRISON\DOCUMENTS\CROSS SECTIONS.DGN

USER: garrison
DATE PLOTTED: August 28, 2019

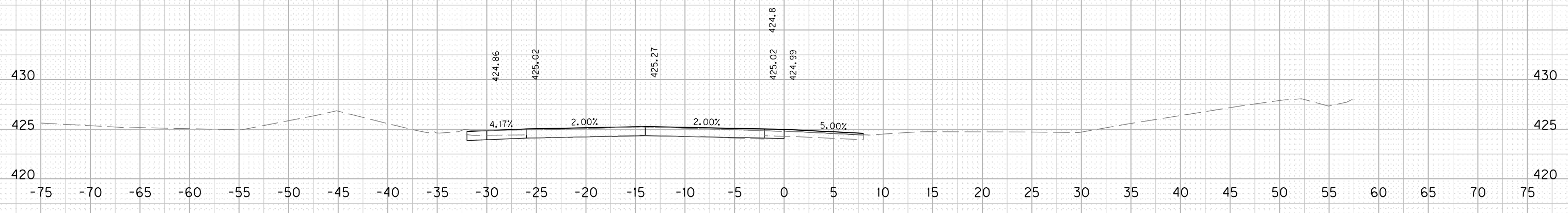
E-SHEET NAME:

Power InRoads v8.11.9.397

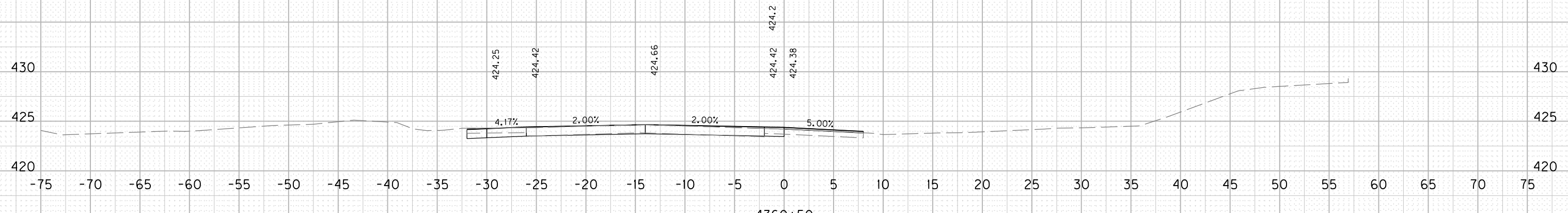
ROCK ROAD BED	REFILL	EMB. BENCH	GRAN. EMB.	COM	EMB	ROCK EXC	DT LT	DT RT
---------------	--------	------------	------------	-----	-----	----------	-------	-------



4361+50



4361+00



4360+50

SCALE: 1" = 5' HORIZONTAL
1" = 5' VERTICAL

I-24 EASTBOUND
CROSS SECTIONS
STA. 4360+50 TO STA. 4361+50

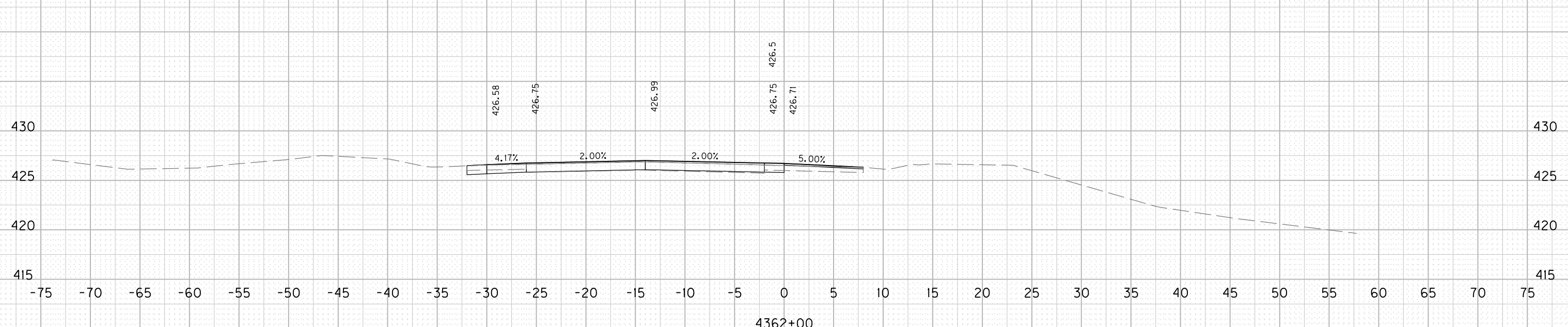
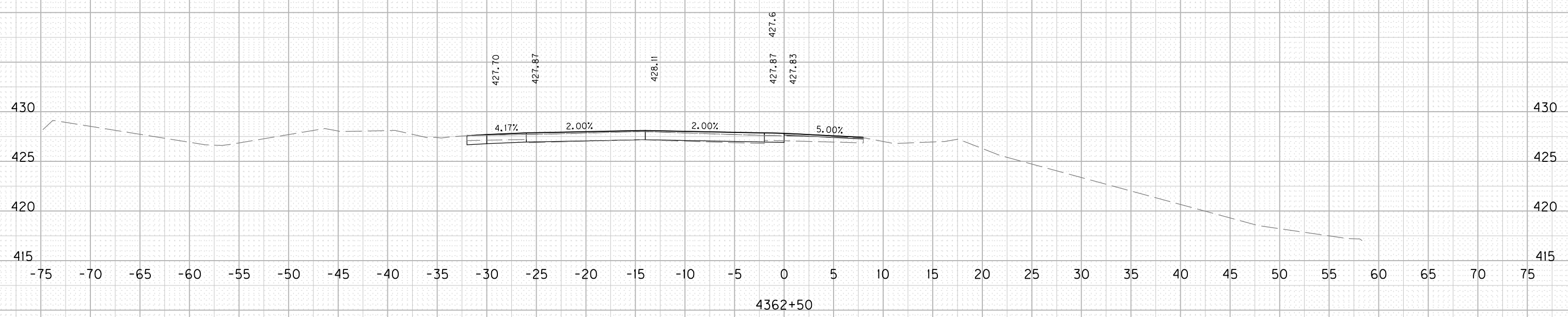
FILE NAME: C:\USERS\GARRISON\DOCUMENTS\CROSS SECTIONS.DGN

USER: garrison
DATE PLOTTED: August 28, 2019

E-SHEET NAME:

Power InRoads v8.11.9.397

ROCK ROAD BED	REFILL	EMB. BENCH	GRAN. EMB.	COM	EMB	ROCK EXC	DT LT	DT RT
---------------	--------	------------	------------	-----	-----	----------	-------	-------



SCALE: 1" = 5' HORIZONTAL
1" = 5' VERTICAL

I-24 EASTBOUND
CROSS SECTIONS
STA. 4362+00 TO STA. 4362+50

FILE NAME: C:\USERS\GARRISON\DOCUMENTS\CROSS SECTIONS.DGN

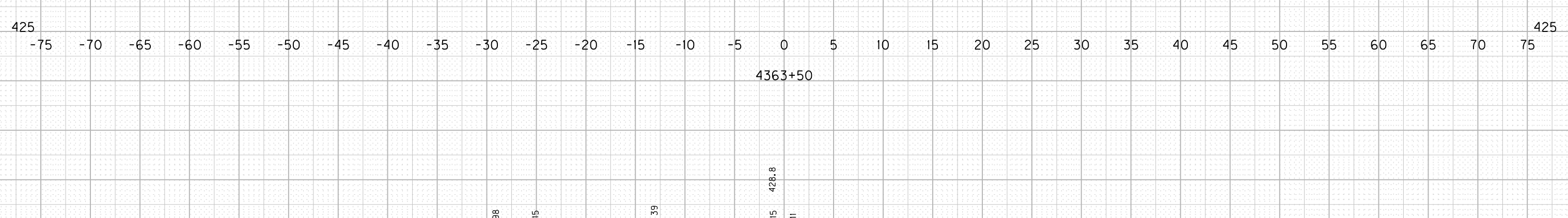
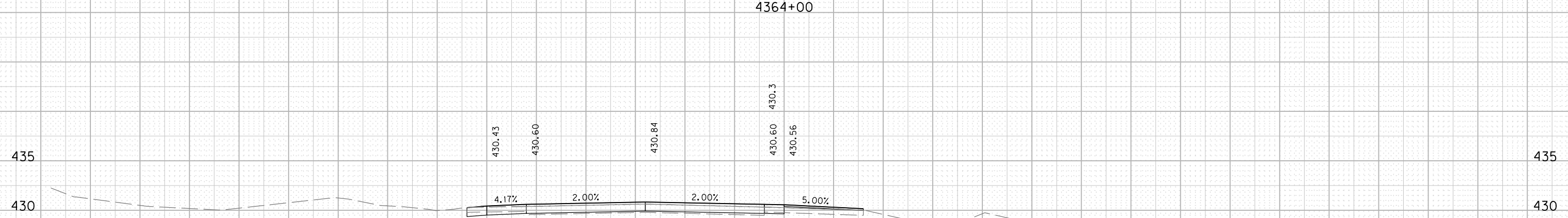
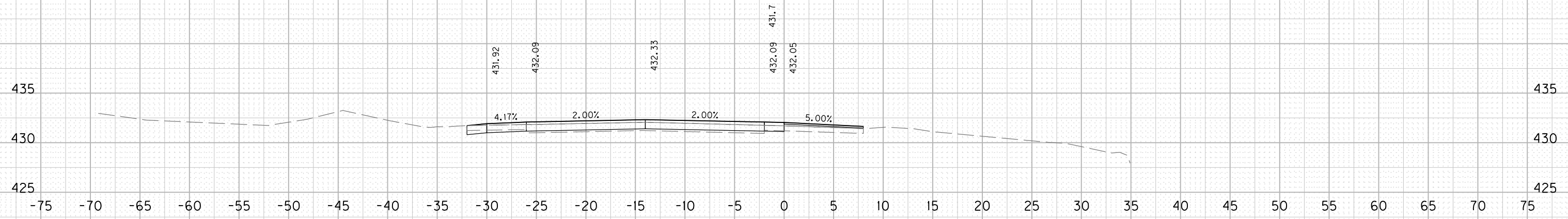
USER: garrison
DATE PLOTTED: August 28, 2019

E-SHEET NAME:

Power InRoads v8.11.9.397

COUNTY OF	ITEM NO.	SHEET NO.
TRIGG	01-20011.00	X285

ROCK ROAD BED REFILL EMB. BENCH GRAN. EMB. COM EMB ROCK EXC DT LT DT RT



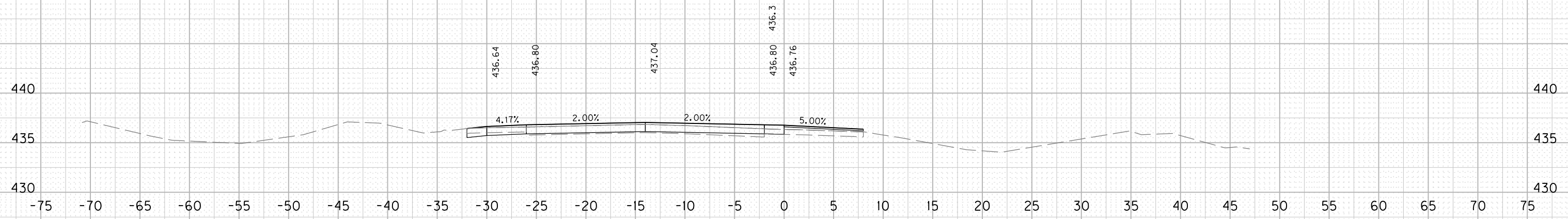
SCALE: 1" = 5' HORIZONTAL
1" = 5' VERTICAL

I-24 EASTBOUND
CROSS SECTIONS
STA. 4363+00 TO STA. 4364+00

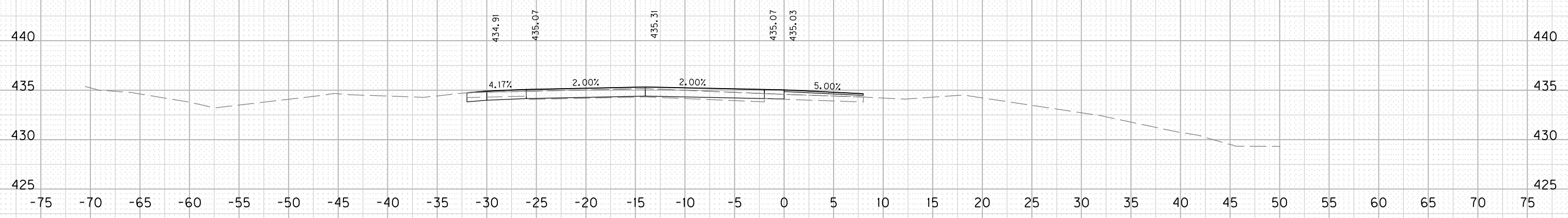
Power InRoads v8.11.9.397 E-SHEET NAME: DATE PLOTTED: August 28, 2019 USER: garrisonbj FILE NAME: C:\USERS\GARRISONBJ\DOCUMENTS\CROSS SECTIONS.DGN

COUNTY OF	ITEM NO.	SHEET NO.
TRIGG	01-20011.00	X286

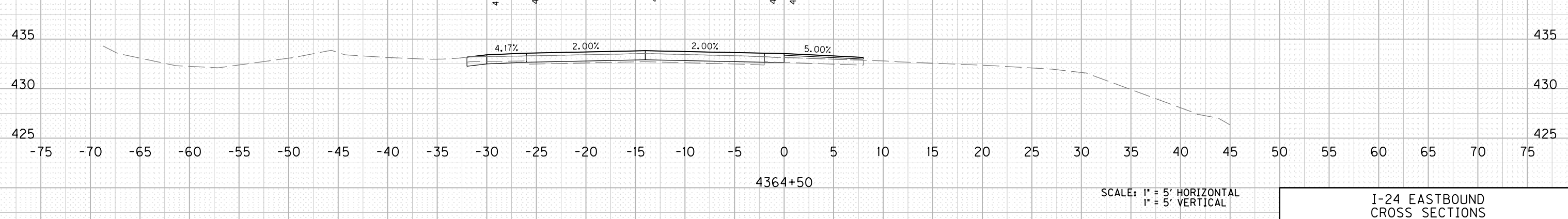
ROCK ROAD BED REFILL EMB. BENCH GRAN. EMB. COM EMB ROCK EXC DT LT DT RT



4365+50



4365+00



4364+50

SCALE: 1" = 5' HORIZONTAL
1" = 5' VERTICAL

I-24 EASTBOUND
CROSS SECTIONS
STA. 4364+50 TO STA. 4365+50

FILE NAME: C:\USERS\GARRISON\DOCUMENTS\CROSS SECTIONS.DGN

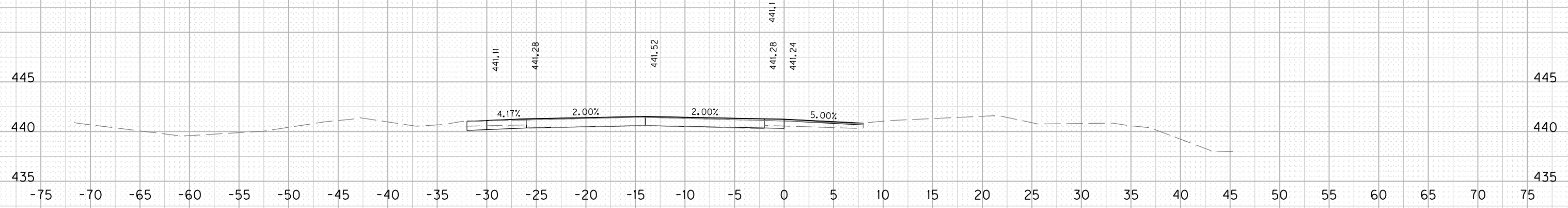
USER: garrison
DATE PLOTTED: August 28, 2019

E-SHEET NAME:

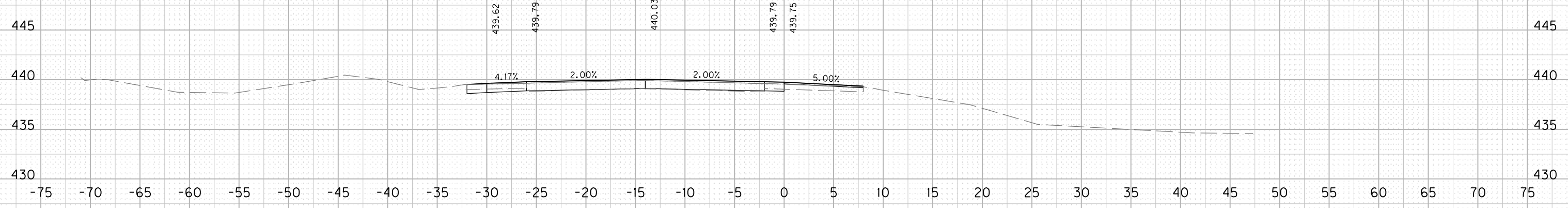
Power InRoads v8.11.9.397

COUNTY OF	ITEM NO.	SHEET NO.
TRIGG	01-20011.00	X287

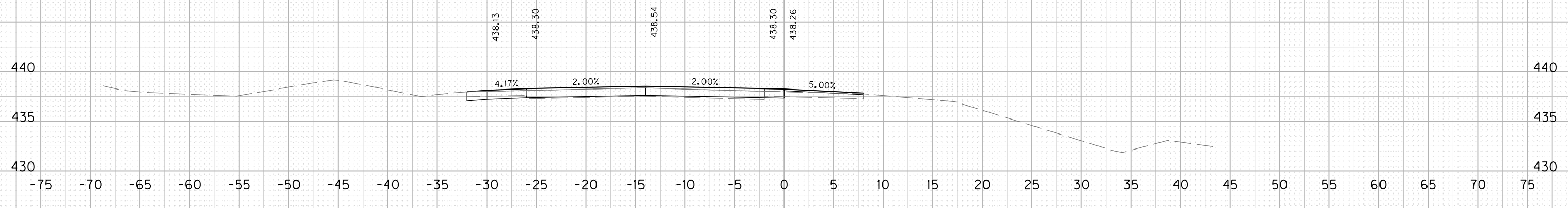
ROCK ROAD BED REFILL EMB. BENCH GRAN. EMB. COM EMB ROCK EXC DT LT DT RT



4367+00



4366+50



4366+00

SCALE: 1" = 5' HORIZONTAL
1" = 5' VERTICAL

I-24 EASTBOUND
CROSS SECTIONS
STA. 4366+00 TO STA. 4367+00

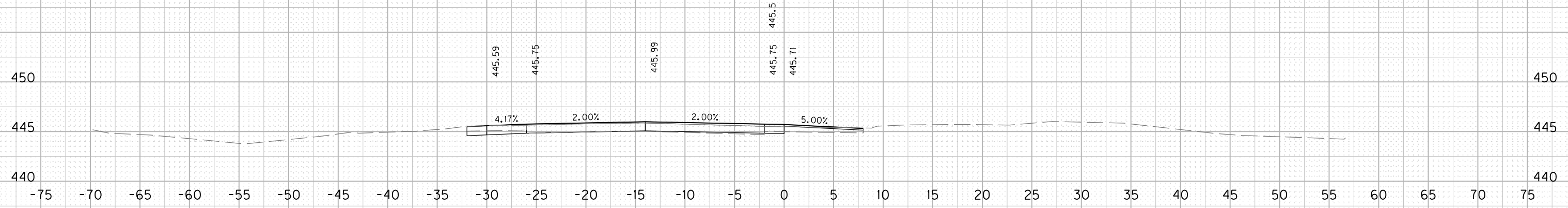
FILE NAME: C:\USERS\GARRISON\DOCUMENTS\CROSS SECTIONS.DGN

USER: garrison
DATE PLOTTED: August 28, 2019

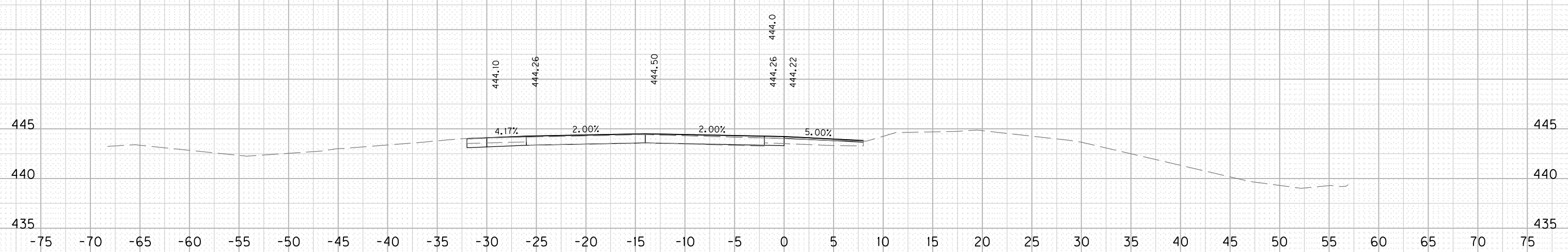
E-SHEET NAME:

Power InRoads v8.11.9.397

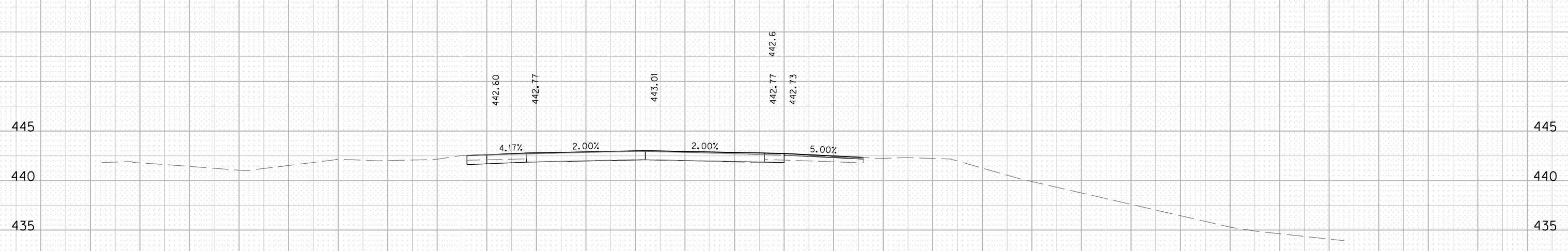
ROCK ROAD BED	REFILL	EMB. BENCH	GRAN. EMB.	COM	EMB	ROCK EXC	DT LT	DT RT
---------------	--------	------------	------------	-----	-----	----------	-------	-------



4368+50



4368+00



4367+50

SCALE: 1" = 5' HORIZONTAL
1" = 5' VERTICAL

I-24 EASTBOUND
CROSS SECTIONS
STA. 4367+50 TO STA. 4368+50

FILE NAME: C:\USERS\GARRISON\DOCUMENTS\CROSS SECTIONS.DGN

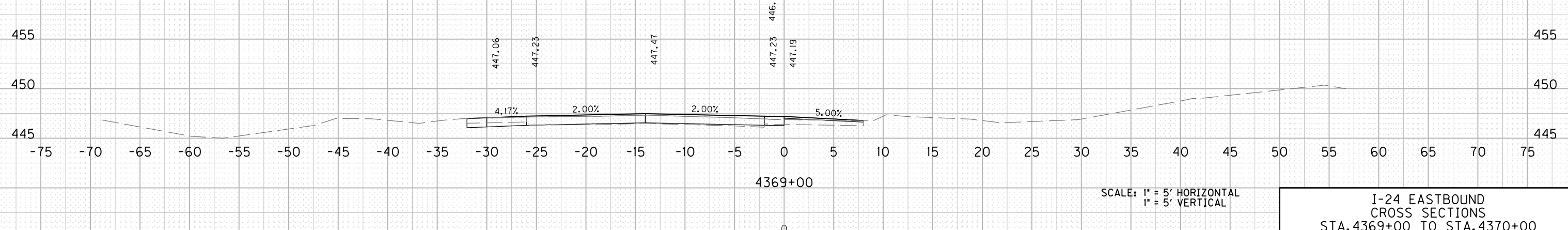
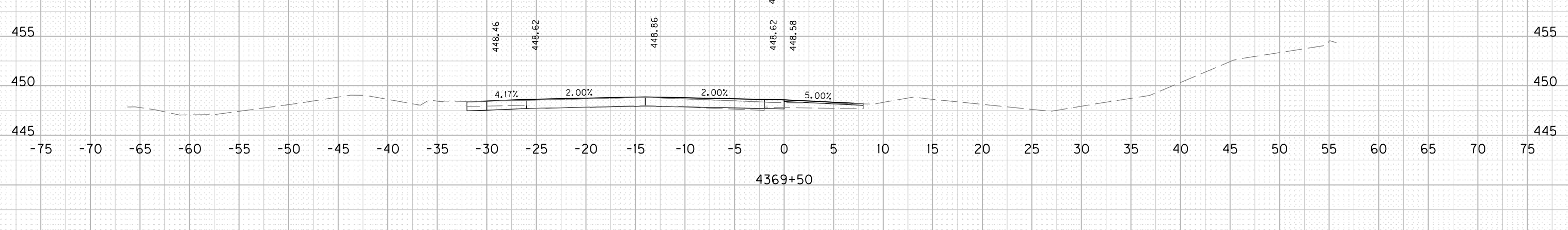
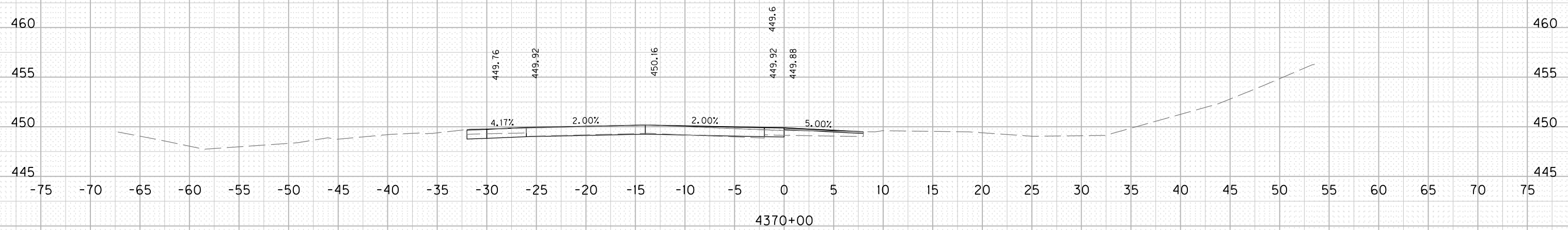
USER: garrison
DATE PLOTTED: August 28, 2019

E-SHEET NAME:

Power InRoads v8.11.9.397

COUNTY OF	ITEM NO.	SHEET NO.
TRIGG	01-20011.00	X289

ROCK ROAD BED REFILL EMB. BENCH GRAN. EMB. COM EMB ROCK EXC DT LT DT RT



SCALE: 1" = 5' HORIZONTAL
1" = 5' VERTICAL

I-24 EASTBOUND
CROSS SECTIONS
STA. 4369+00 TO STA. 4370+00

FILE NAME: C:\USERS\GARRISON\DOCUMENTS\CROSS SECTIONS.DGN

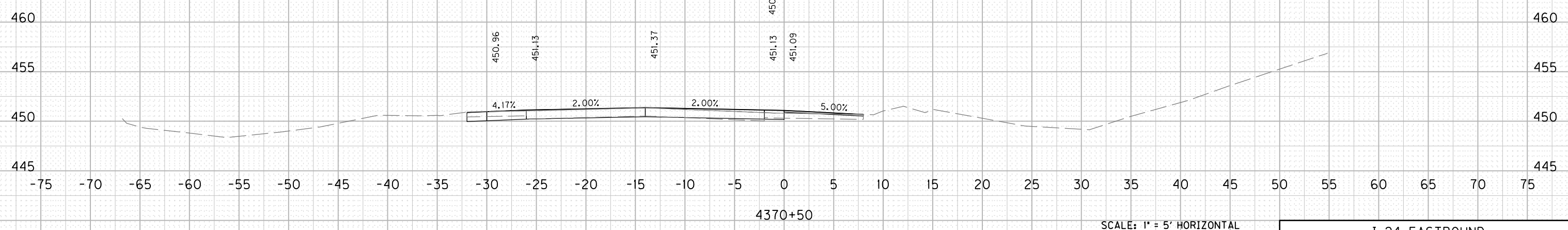
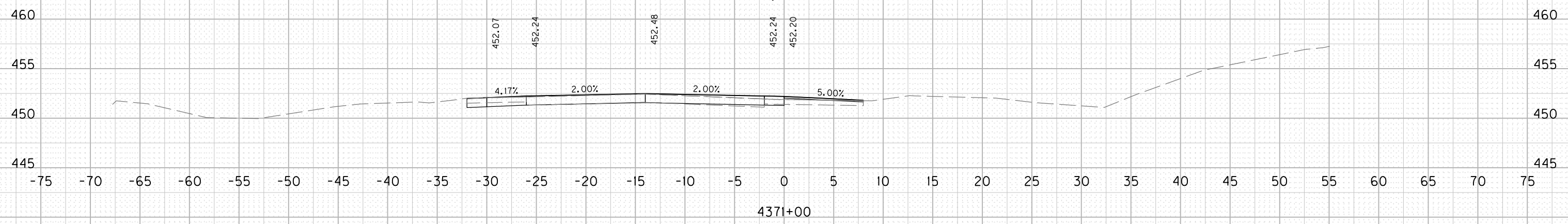
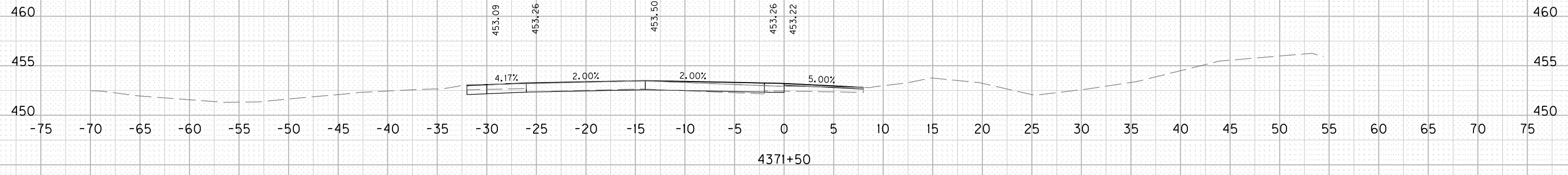
USER: garrison
DATE PLOTTED: August 28, 2019

E-SHEET NAME:

Power InRoads v8.11.9.397

COUNTY OF	ITEM NO.	SHEET NO.
TRIGG	01-20011.00	X290

ROCK ROAD BED REFILL EMB. BENCH GRAN. EMB. COM EMB ROCK EXC DT LT DT RT



SCALE: 1" = 5' HORIZONTAL
1" = 5' VERTICAL

I-24 EASTBOUND
CROSS SECTIONS
STA. 4370+50 TO STA. 4371+50

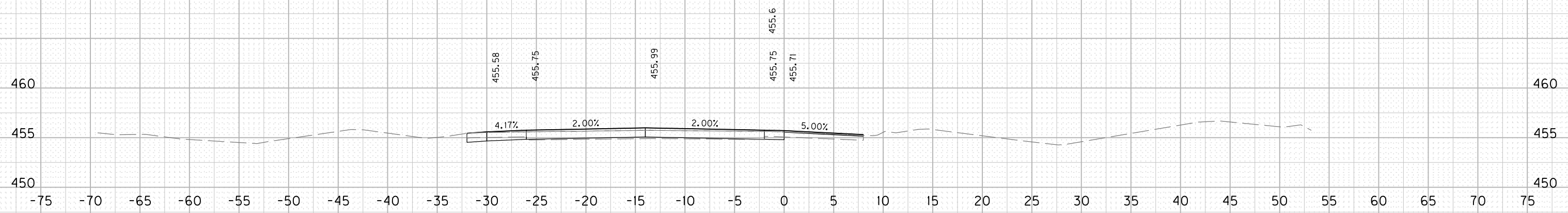
FILE NAME: C:\USERS\GARRISON\DOCUMENTS\CROSS SECTIONS.DGN

USER: garrison
DATE PLOTTED: August 28, 2019

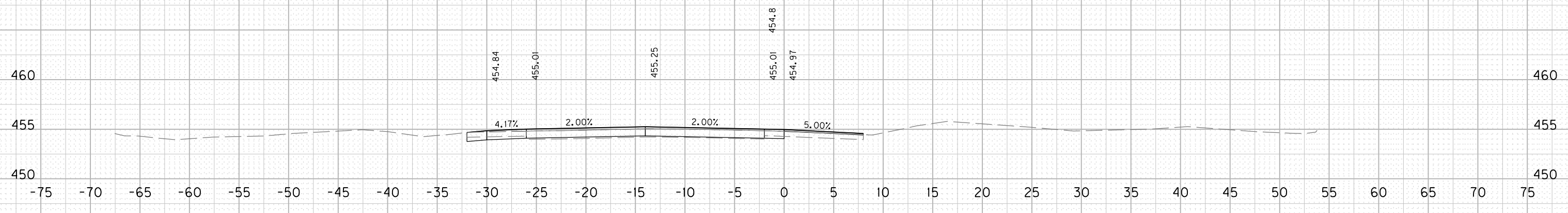
E-SHEET NAME:

Power_InRoads v8.11.9.397

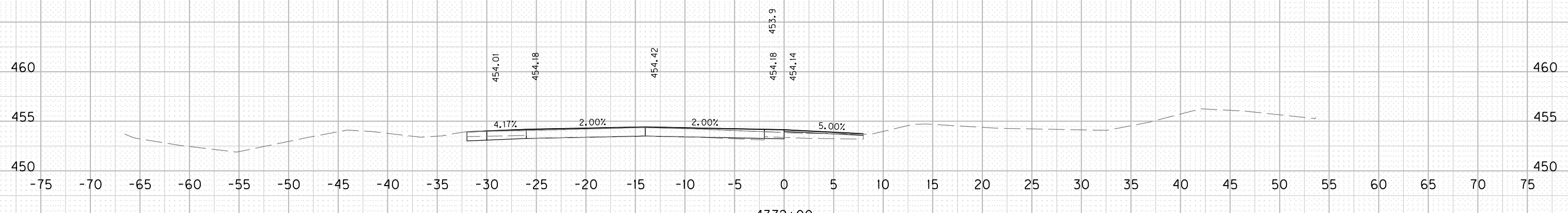
ROCK ROAD BED	REFILL	EMB. BENCH	GRAN. EMB.	COM	EMB	ROCK EXC	DT LT	DT RT
---------------	--------	------------	------------	-----	-----	----------	-------	-------



4373+00



4372+50



4372+00

SCALE: 1" = 5' HORIZONTAL
1" = 5' VERTICAL

I-24 EASTBOUND
CROSS SECTIONS
STA. 4372+00 TO STA. 4373+00

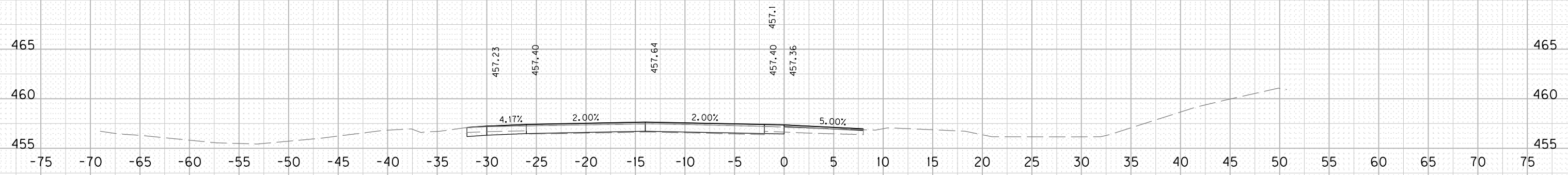
FILE NAME: C:\USERS\GARRISON\DOCUMENTS\CROSS SECTIONS.DGN

USER: garrison
DATE PLOTTED: August 28, 2019

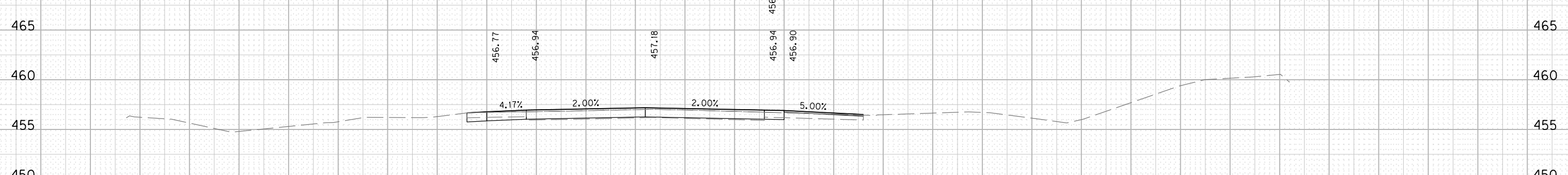
E-SHEET NAME:

Power InRoads v8.11.9.397

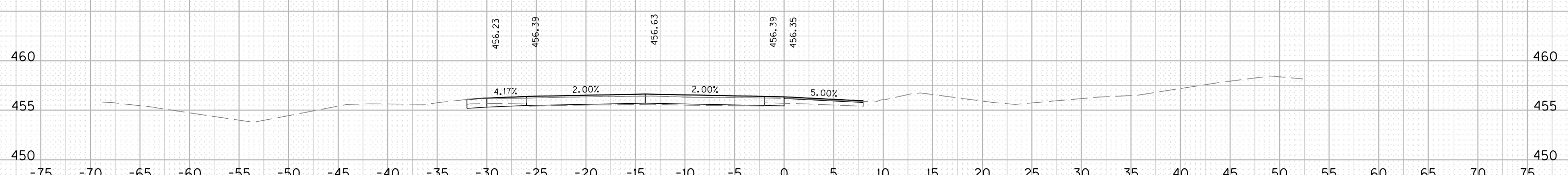
ROCK ROAD BED	REFILL	EMB. BENCH	GRAN. EMB.	COM	EMB	ROCK EXC	DT LT	DT RT
---------------	--------	------------	------------	-----	-----	----------	-------	-------



4374+50



4374+00



4373+50

SCALE: 1" = 5' HORIZONTAL
1" = 5' VERTICAL

I-24 EASTBOUND
CROSS SECTIONS
STA. 4373+50 TO STA. 4374+50

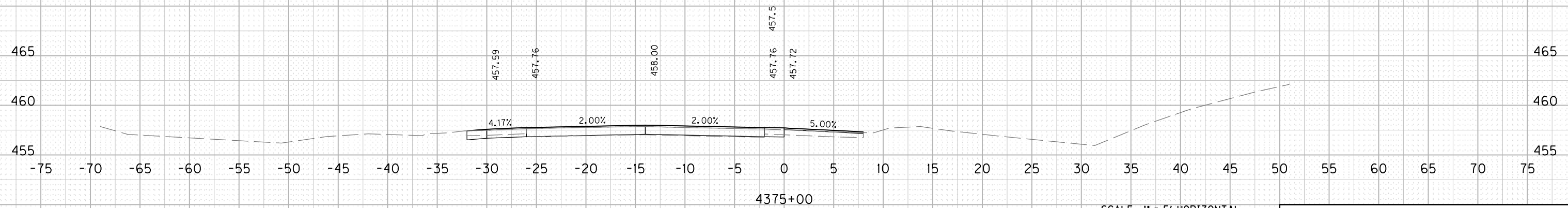
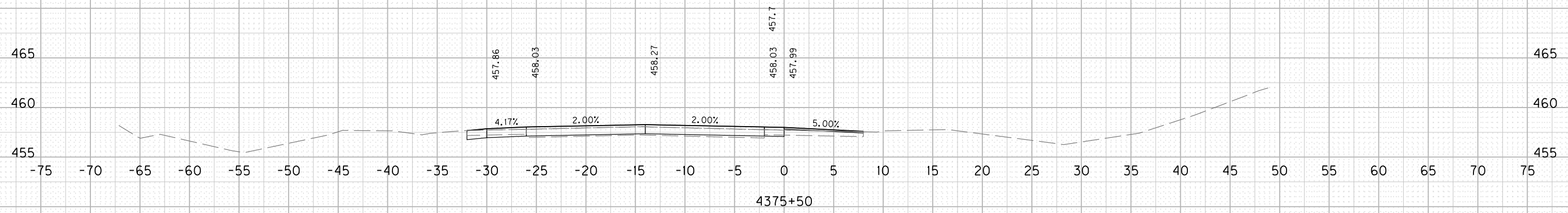
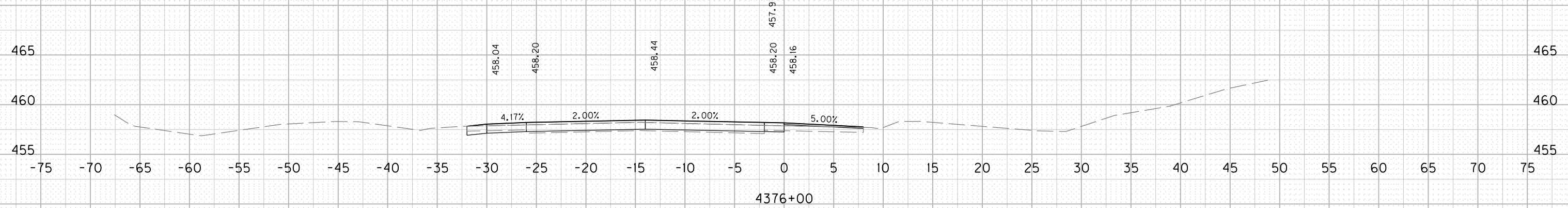
FILE NAME: C:\USERS\GARRISON\DOCUMENTS\CROSS SECTIONS.DGN

USER: garrison
DATE PLOTTED: August 28, 2019

E-SHEET NAME:

Power InRoads v8.11.9.397

ROCK ROAD BED	REFILL	EMB. BENCH	GRAN. EMB.	COM	EMB	ROCK EXC	DT LT	DT RT
---------------	--------	------------	------------	-----	-----	----------	-------	-------



SCALE: 1" = 5' HORIZONTAL
1" = 5' VERTICAL

I-24 EASTBOUND
CROSS SECTIONS
STA. 4375+00 TO STA. 4376+00

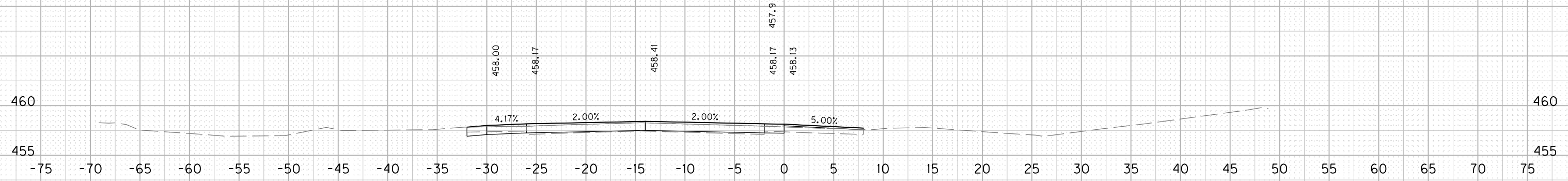
FILE NAME: C:\USERS\GARRISON\DOCUMENTS\CROSS SECTIONS.DGN

USER: garrison
DATE PLOTTED: August 28, 2019

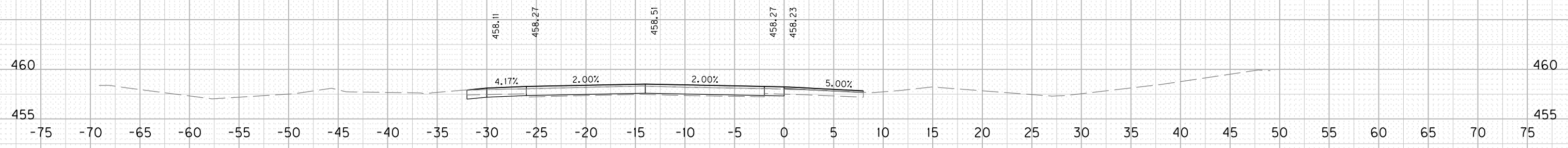
E-SHEET NAME:

Power InRoads v8.11.9.397

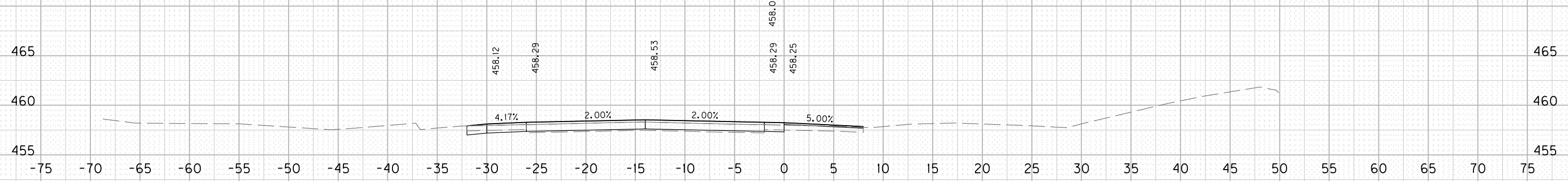
ROCK ROAD BED	REFILL	EMB. BENCH	GRAN. EMB.	COM	EMB	ROCK EXC	DT LT	DT RT
---------------	--------	------------	------------	-----	-----	----------	-------	-------



4377+50



4377+00



4376+50

SCALE: 1" = 5' HORIZONTAL
1" = 5' VERTICAL

I-24 EASTBOUND
CROSS SECTIONS
STA. 4376+50 TO STA. 4377+50

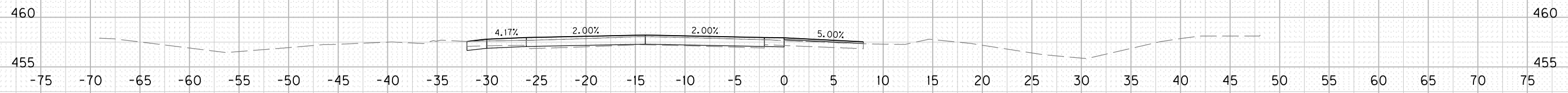
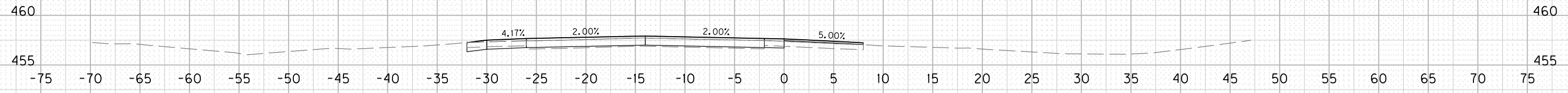
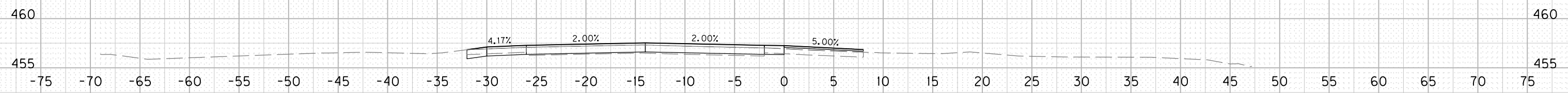
FILE NAME: C:\USERS\GARRISON\DOCUMENTS\CROSS SECTIONS.DGN

USER: garrison
DATE PLOTTED: August 28, 2019

E-SHEET NAME:

Power InRoads v8.11.9.397

ROCK ROAD BED	REFILL	EMB. BENCH	GRAN. EMB.	COM	EMB	ROCK EXC	DT LT	DT RT
---------------	--------	------------	------------	-----	-----	----------	-------	-------



SCALE: 1" = 5' HORIZONTAL
1" = 5' VERTICAL

I-24 EASTBOUND
CROSS SECTIONS
STA. 4378+00 TO STA. 4379+00

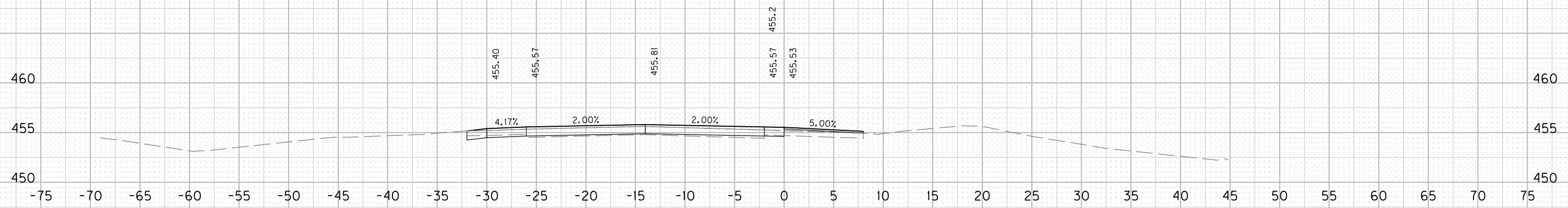
FILE NAME: C:\USERS\GARRISON\DOCUMENTS\CROSS SECTIONS.DGN

USER: garrisonj
DATE PLOTTED: August 28, 2019

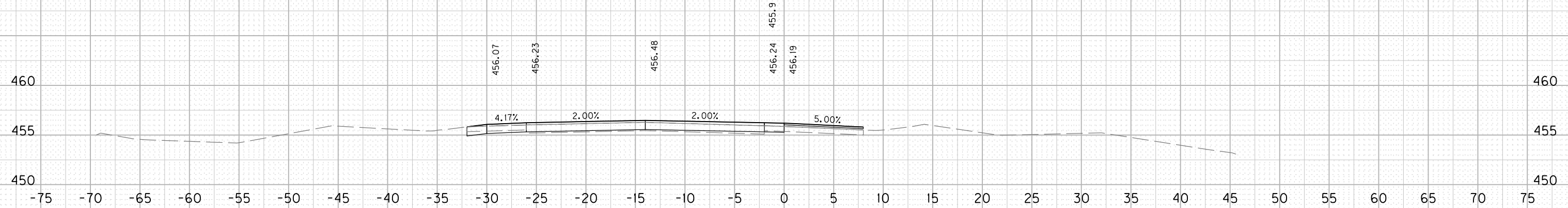
E-SHEET NAME:

Power InRoads v8.11.9.397

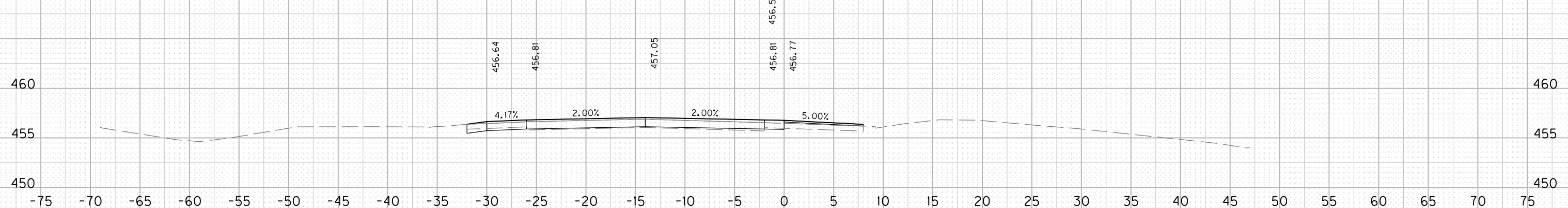
ROCK ROAD BED	REFILL	EMB. BENCH	GRAN. EMB.	COM	EMB	ROCK EXC	DT LT	DT RT
---------------	--------	------------	------------	-----	-----	----------	-------	-------



4380+50



4380+00



4379+50

SCALE: 1" = 5' HORIZONTAL
1" = 5' VERTICAL

I-24 EASTBOUND
CROSS SECTIONS
STA. 4379+50 TO STA. 4380+50

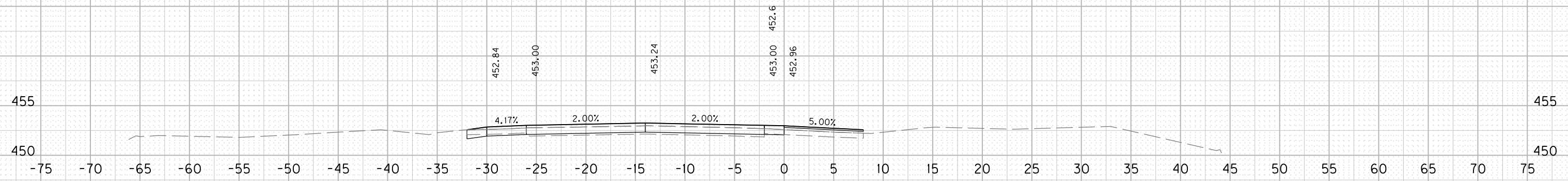
FILE NAME: C:\USERS\GARRISON\DOCUMENTS\CROSS SECTIONS.DGN

USER: garrison
DATE PLOTTED: August 28, 2019

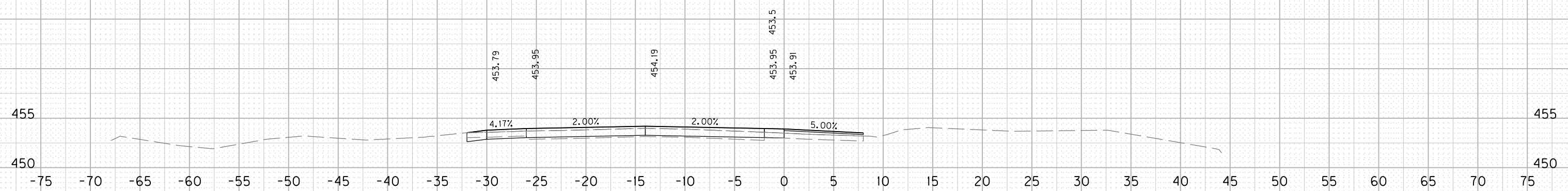
E-SHEET NAME:

Power InRoads v8.11.9.397

ROCK ROAD BED	REFILL	EMB. BENCH	GRAN. EMB.	COM	EMB	ROCK EXC	DT LT	DT RT
---------------	--------	------------	------------	-----	-----	----------	-------	-------



4382+00



4381+50



4381+00

SCALE: 1" = 5' HORIZONTAL
1" = 5' VERTICAL

I-24 EASTBOUND
CROSS SECTIONS
STA. 4381+00 TO STA. 4382+00

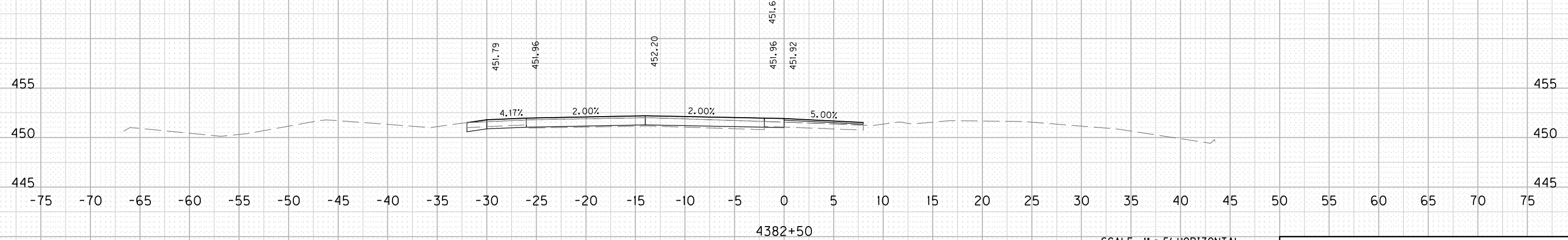
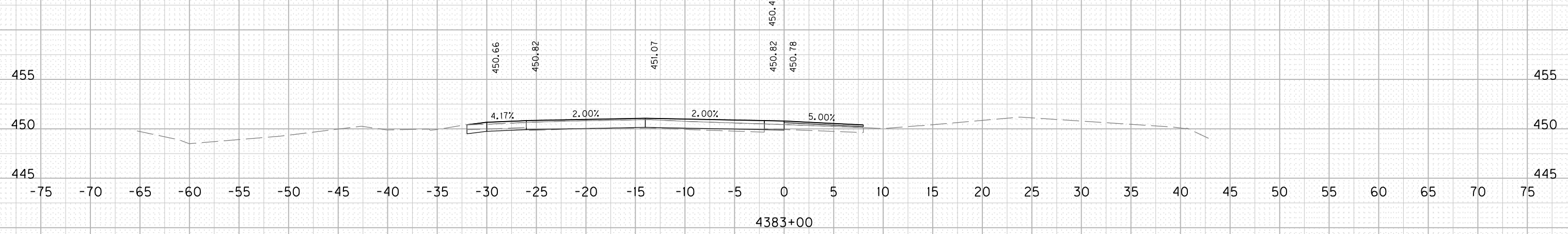
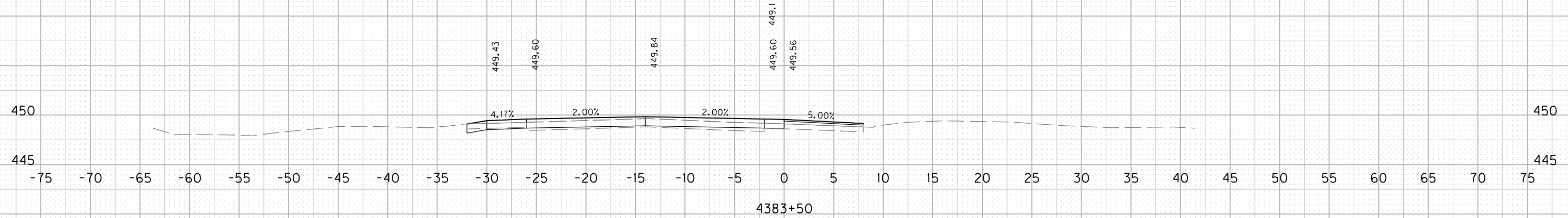
FILE NAME: C:\USERS\GARRISON\DOCUMENTS\CROSS SECTIONS.DGN

USER: garrison
DATE PLOTTED: August 28, 2019

E-SHEET NAME:

Power InRoads v8.11.9.397

ROCK ROAD BED	REFILL	EMB. BENCH	GRAN. EMB.	COM	EMB	ROCK EXC	DT LT	DT RT
---------------	--------	------------	------------	-----	-----	----------	-------	-------



SCALE: 1" = 5' HORIZONTAL
1" = 5' VERTICAL

I-24 EASTBOUND
CROSS SECTIONS
STA. 4382+50 TO STA. 4383+50

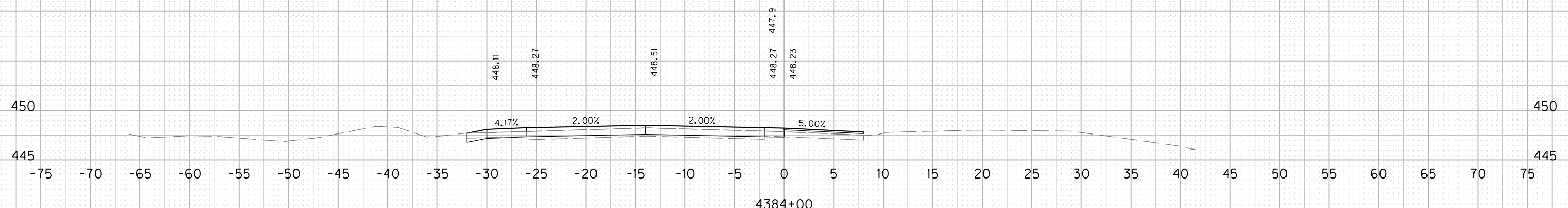
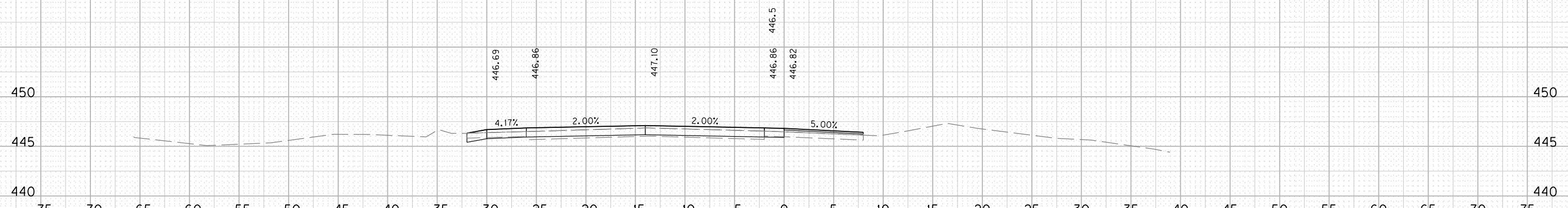
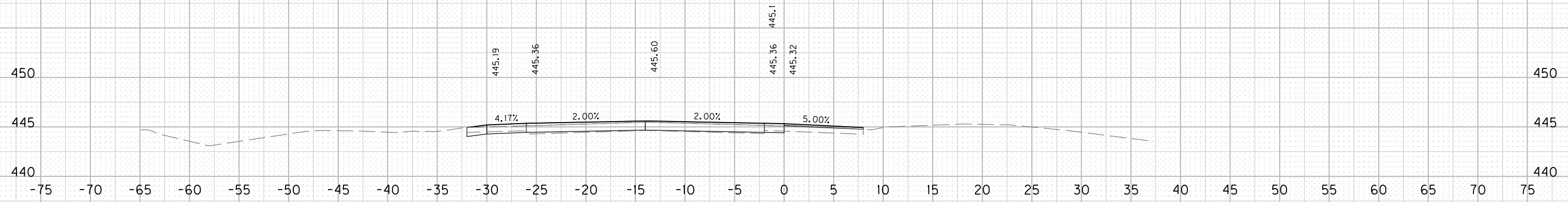
FILE NAME: C:\USERS\GARRISON\DOCUMENTS\CROSS SECTIONS.DGN

USER: garrison
DATE PLOTTED: August 28, 2019

E-SHEET NAME:

Power InRoads v8.11.9.397

ROCK ROAD BED	REFILL	EMB. BENCH	GRAN. EMB.	COM	EMB	ROCK EXC	DT LT	DT RT
---------------	--------	------------	------------	-----	-----	----------	-------	-------



SCALE: 1" = 5' HORIZONTAL
1" = 5' VERTICAL

I-24 EASTBOUND
CROSS SECTIONS
STA. 4384+00 TO STA. 4385+00

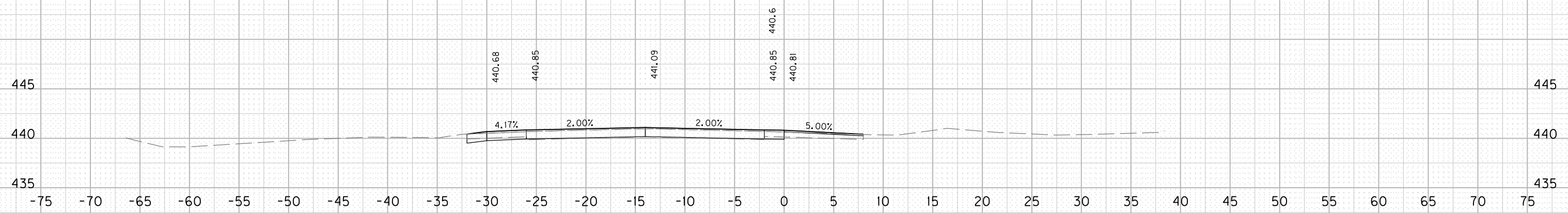
FILE NAME: C:\USERS\GARRISON\DOCUMENTS\CROSS SECTIONS.DGN

USER: garrison
DATE PLOTTED: August 28, 2019

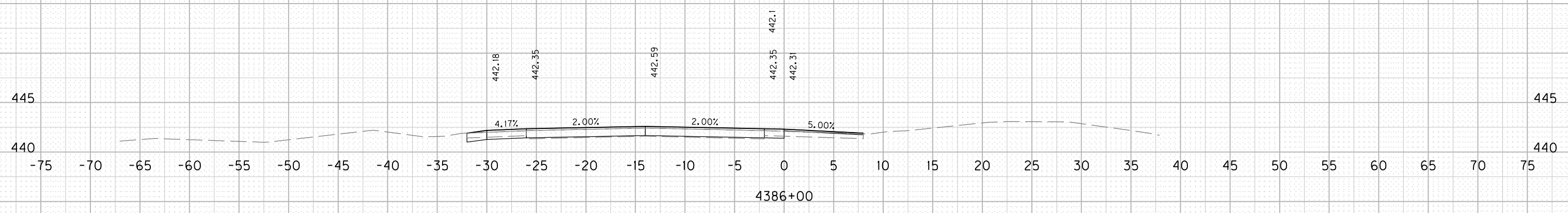
E-SHEET NAME:

Power InRoads v8.11.9.397

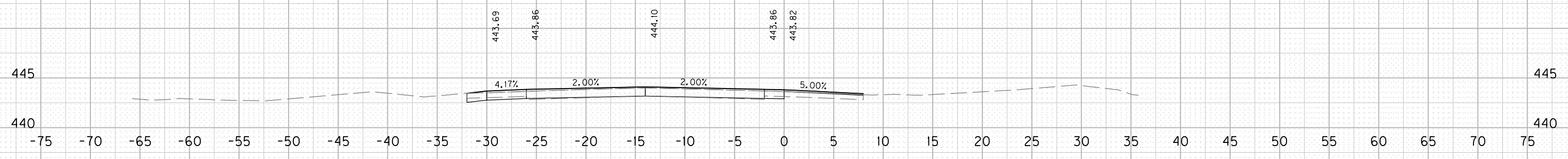
ROCK ROAD BED	REFILL	EMB. BENCH	GRAN. EMB.	COM	EMB	ROCK EXC	DT LT	DT RT
---------------	--------	------------	------------	-----	-----	----------	-------	-------



4386+50



4386+00



4385+50

SCALE: 1" = 5' HORIZONTAL
1" = 5' VERTICAL

I-24 EASTBOUND
CROSS SECTIONS
STA. 4385+50 TO STA. 4386+50

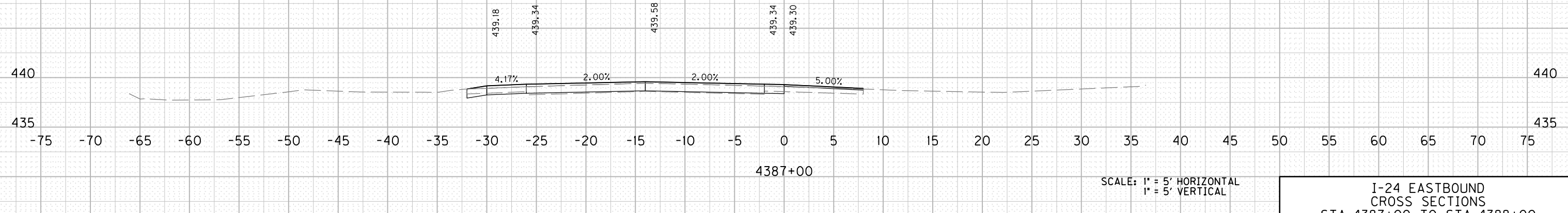
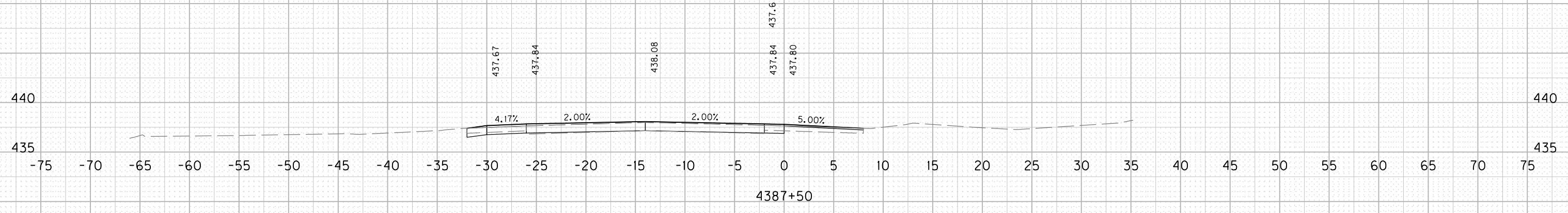
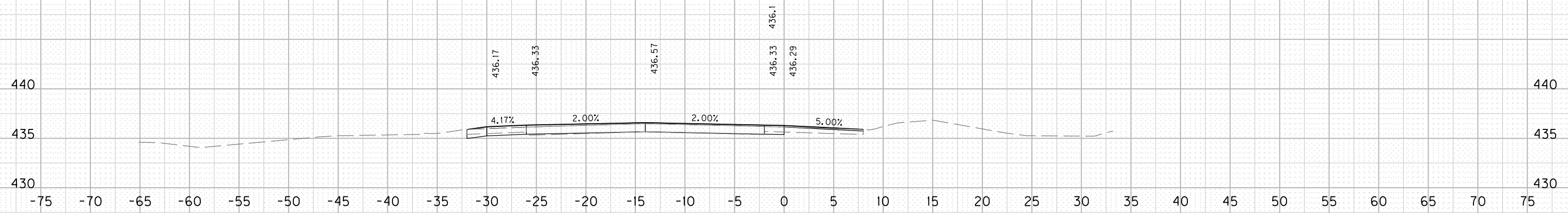
FILE NAME: C:\USERS\GARRISON\DOCUMENTS\CROSS SECTIONS.DGN

USER: garrisonj
DATE PLOTTED: August 28, 2019

E-SHEET NAME:

Power InRoads v8.11.9.397

ROCK ROAD BED	REFILL	EMB. BENCH	GRAN. EMB.	COM	EMB	ROCK EXC	DT LT	DT RT
---------------	--------	------------	------------	-----	-----	----------	-------	-------



SCALE: 1" = 5' HORIZONTAL
1" = 5' VERTICAL

I-24 EASTBOUND
CROSS SECTIONS
STA. 4387+00 TO STA. 4388+00

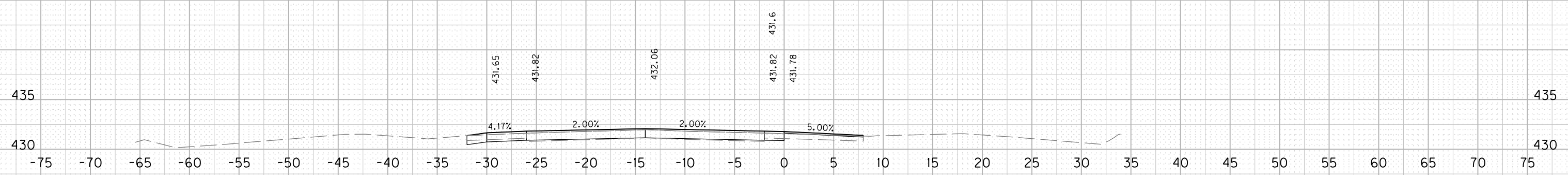
FILE NAME: C:\USERS\GARRISON\DOCUMENTS\CROSS SECTIONS.DGN

USER: garrisonj
DATE PLOTTED: August 28, 2019

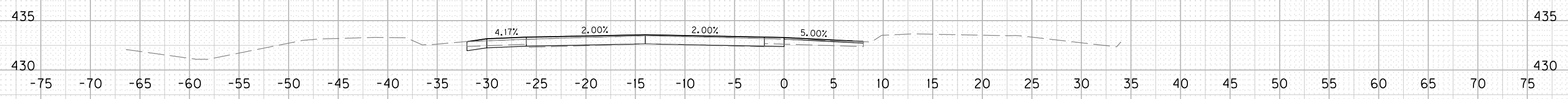
E-SHEET NAME:

Power InRoads v8.11.9.397

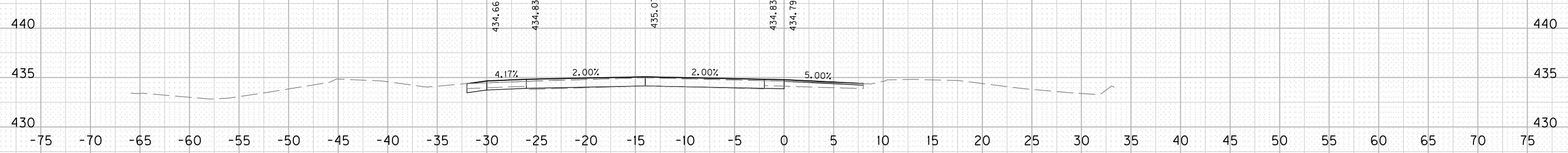
ROCK ROAD BED	REFILL	EMB. BENCH	GRAN. EMB.	COM	EMB	ROCK EXC	DT LT	DT RT
---------------	--------	------------	------------	-----	-----	----------	-------	-------



4389+50



4389+00



4388+50

SCALE: 1" = 5' HORIZONTAL
1" = 5' VERTICAL

I-24 EASTBOUND
CROSS SECTIONS
STA. 4388+50 TO STA. 4389+50

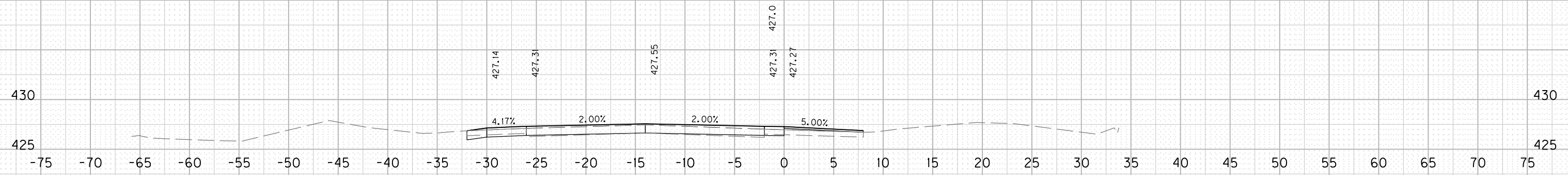
FILE NAME: C:\USERS\GARRISON\DOCUMENTS\CROSS SECTIONS.DGN

USER: garrison
DATE PLOTTED: August 28, 2019

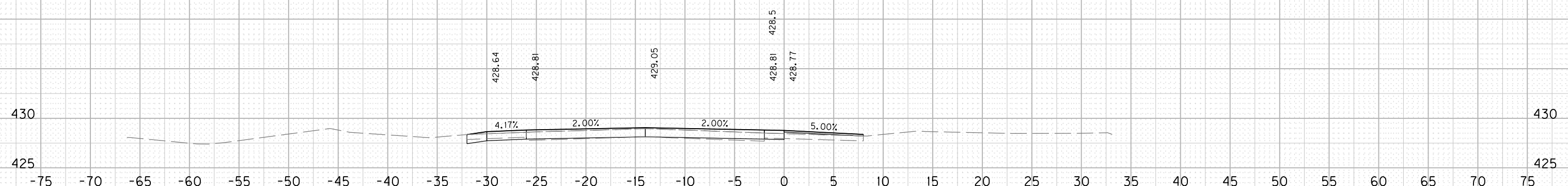
E-SHEET NAME:

Power InRoads v8.11.9.397

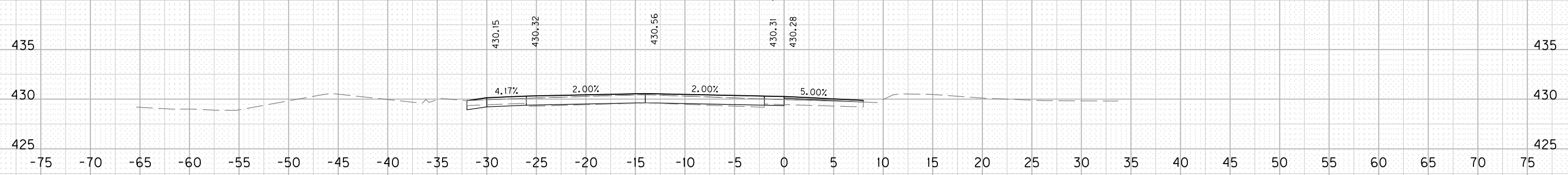
ROCK ROAD BED	REFILL	EMB. BENCH	GRAN. EMB.	COM	EMB	ROCK EXC	DT LT	DT RT
---------------	--------	------------	------------	-----	-----	----------	-------	-------



4391+00



4390+50



4390+00

SCALE: 1" = 5' HORIZONTAL
1" = 5' VERTICAL

I-24 EASTBOUND
CROSS SECTIONS
STA. 4390+00 TO STA. 4391+00

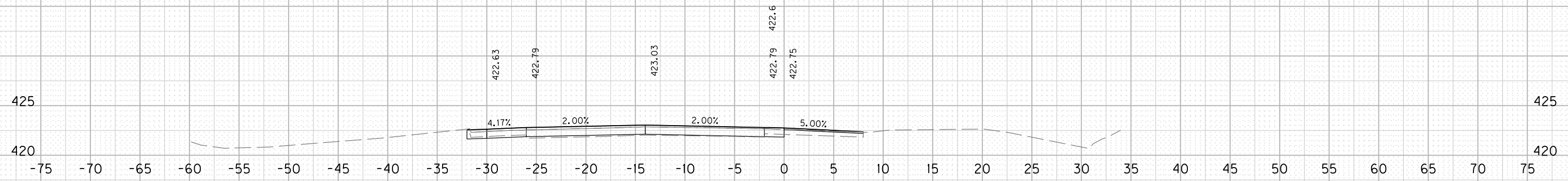
FILE NAME: C:\USERS\GARRISON\DOCUMENTS\CROSS SECTIONS.DGN

USER: garrison
DATE PLOTTED: August 28, 2019

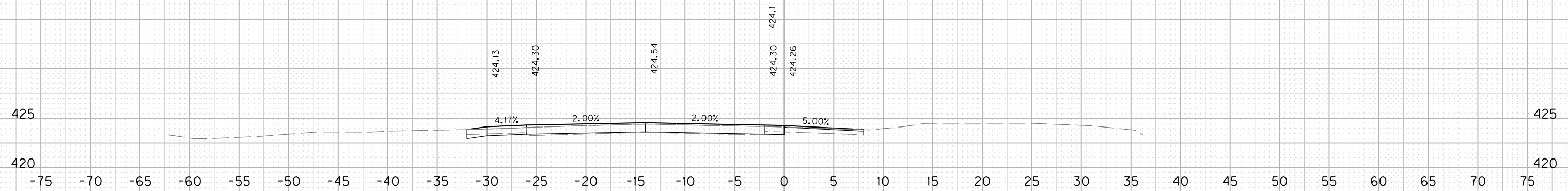
E-SHEET NAME:

Power InRoads v8.11.9.397

ROCK ROAD BED	REFILL	EMB. BENCH	GRAN. EMB.	COM	EMB	ROCK EXC	DT LT	DT RT
---------------	--------	------------	------------	-----	-----	----------	-------	-------



4392+50



4392+00



4391+50

SCALE: 1" = 5' HORIZONTAL
1" = 5' VERTICAL

I-24 EASTBOUND
CROSS SECTIONS
STA. 4391+50 TO STA. 4392+50

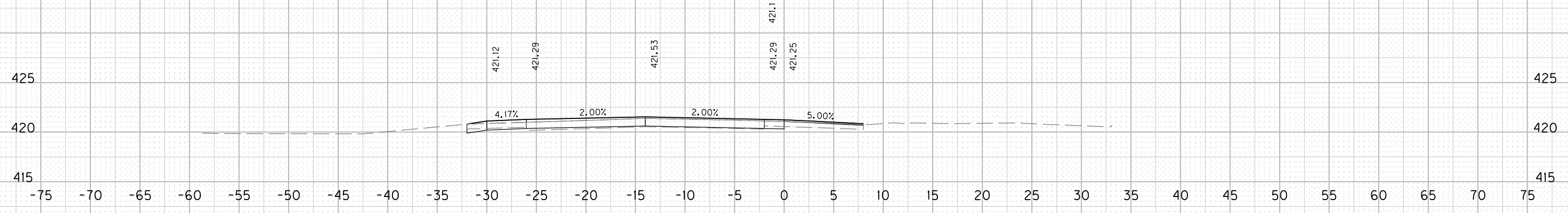
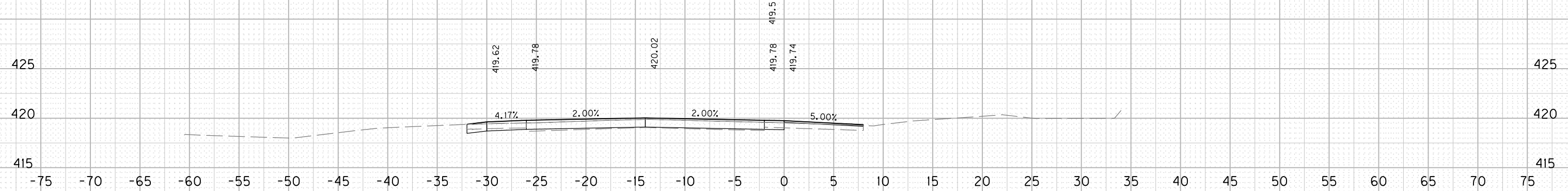
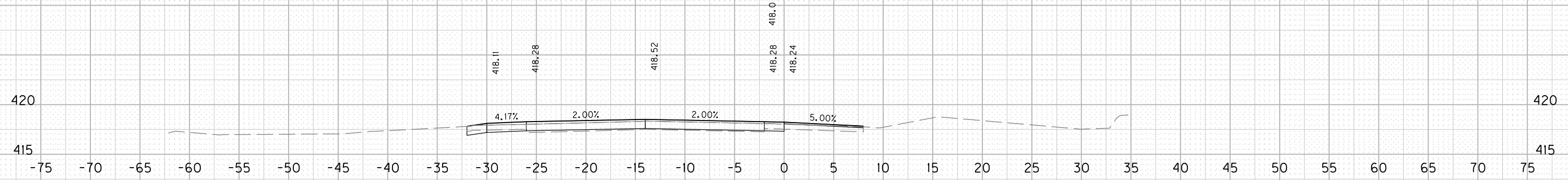
FILE NAME: C:\USERS\GARRISON\DOCUMENTS\CROSS SECTIONS.DGN

USER: garrison
DATE PLOTTED: August 28, 2019

E-SHEET NAME:

Power InRoads v8.11.9.397

ROCK ROAD BED	REFILL	EMB. BENCH	GRAN. EMB.	COM	EMB	ROCK EXC	DT LT	DT RT
---------------	--------	------------	------------	-----	-----	----------	-------	-------



SCALE: 1" = 5' HORIZONTAL
1" = 5' VERTICAL

I-24 EASTBOUND
CROSS SECTIONS
STA. 4393+00 TO STA. 4394+00

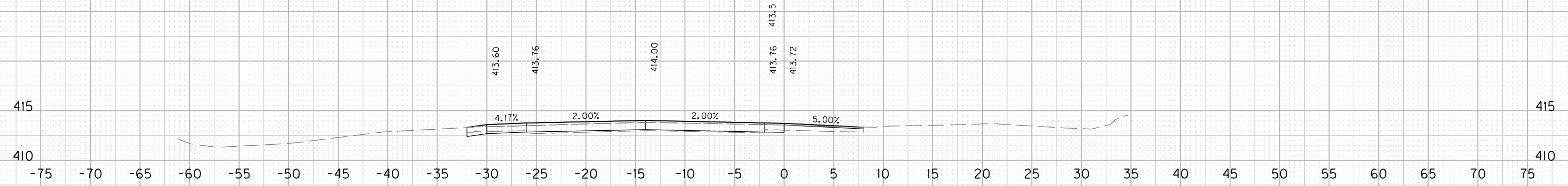
FILE NAME: C:\USERS\GARRISON\DOCUMENTS\CROSS SECTIONS.DGN

USER: garrison
DATE PLOTTED: August 28, 2019

E-SHEET NAME:

Power InRoads v8.11.9.397

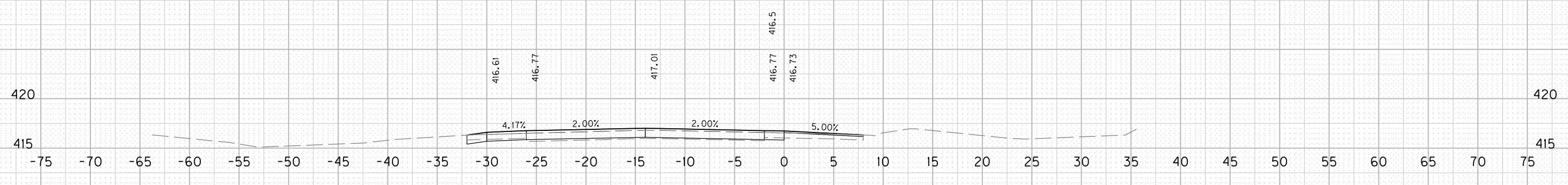
ROCK ROAD BED	REFILL	EMB. BENCH	GRAN. EMB.	COM	EMB	ROCK EXC	DT LT	DT RT
---------------	--------	------------	------------	-----	-----	----------	-------	-------



4395+50



4395+00



4394+50

SCALE: 1" = 5' HORIZONTAL
1" = 5' VERTICAL

I-24 EASTBOUND
CROSS SECTIONS
STA. 4394+50 TO STA. 4395+50

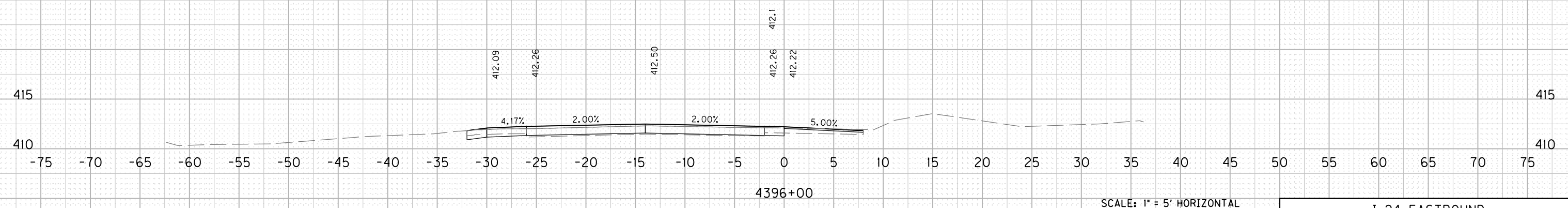
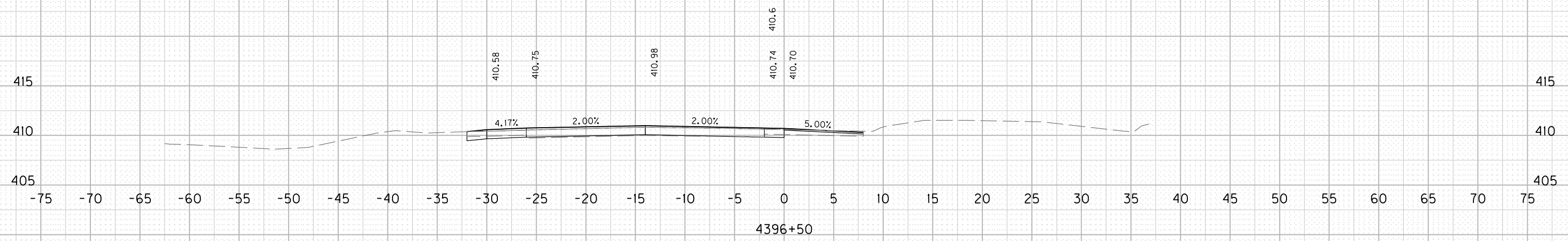
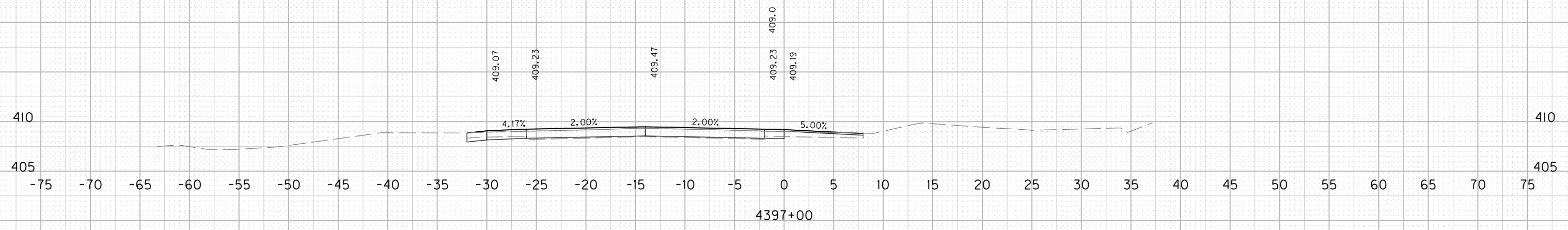
FILE NAME: C:\USERS\GARRISON\DOCUMENTS\CROSS SECTIONS.DGN

USER: garrison
DATE PLOTTED: August 28, 2019

E-SHEET NAME:

Power InRoads v8.11.9.397

ROCK ROAD BED	REFILL	EMB. BENCH	GRAN. EMB.	COM	EMB	ROCK EXC	DT LT	DT RT
---------------	--------	------------	------------	-----	-----	----------	-------	-------



SCALE: 1" = 5' HORIZONTAL
1" = 5' VERTICAL

I-24 EASTBOUND
CROSS SECTIONS
STA. 4396+00 TO STA. 4397+00

FILE NAME: C:\USERS\GARRISON\DOCUMENTS\CROSS SECTIONS.DGN

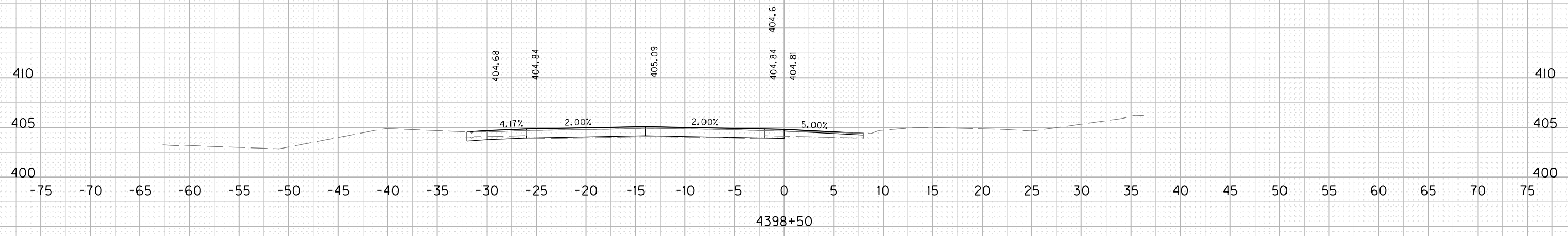
USER: garrison
DATE PLOTTED: August 28, 2019

E-SHEET NAME:

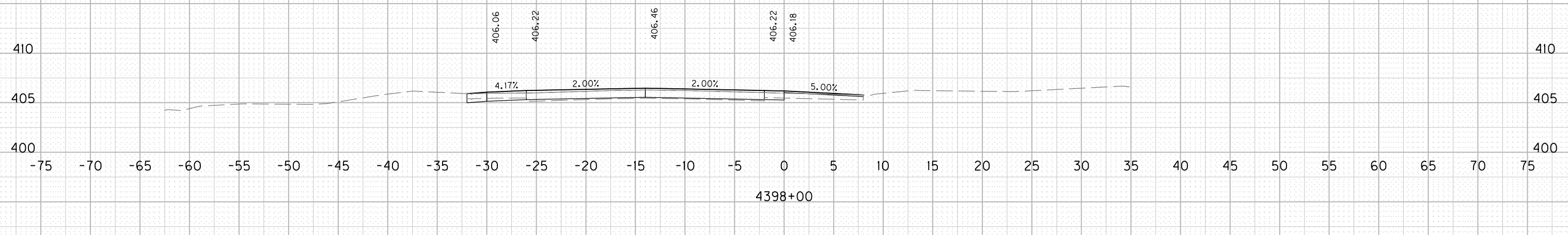
Power InRoads v8.11.9.397

COUNTY OF	ITEM NO.	SHEET NO.
TRIGG	01-20011.00	X308

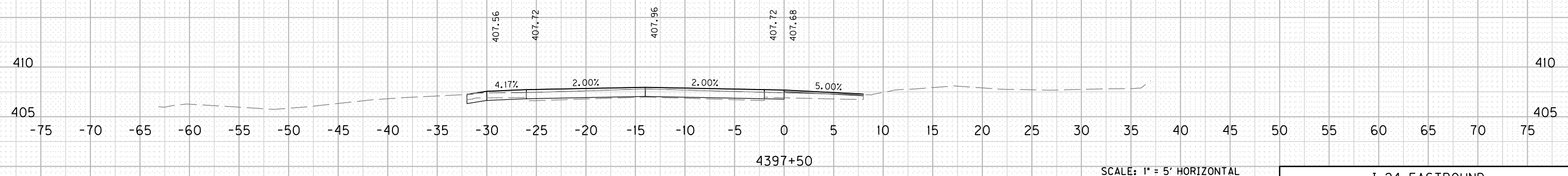
ROCK ROAD BED REFILL EMB. BENCH GRAN. EMB. COM EMB ROCK EXC DT LT DT RT



4398+50



4398+00



4397+50

SCALE: 1" = 5' HORIZONTAL
1" = 5' VERTICAL

I-24 EASTBOUND
CROSS SECTIONS
STA. 4397+50 TO STA. 4398+50

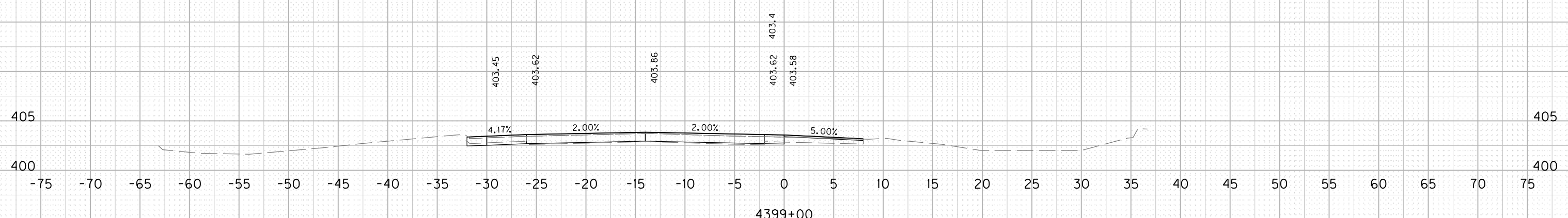
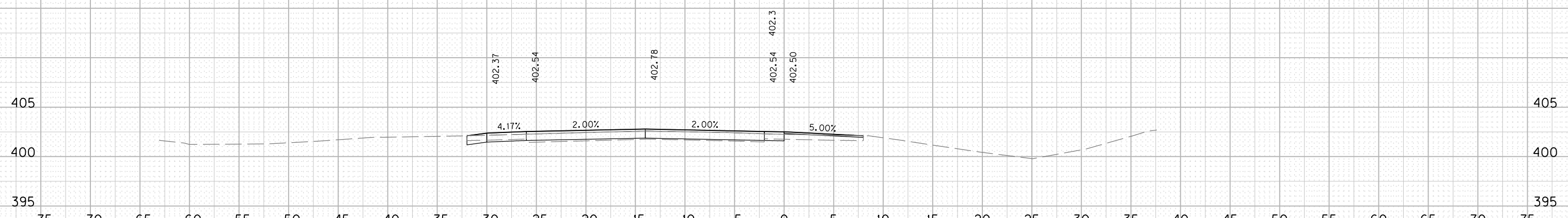
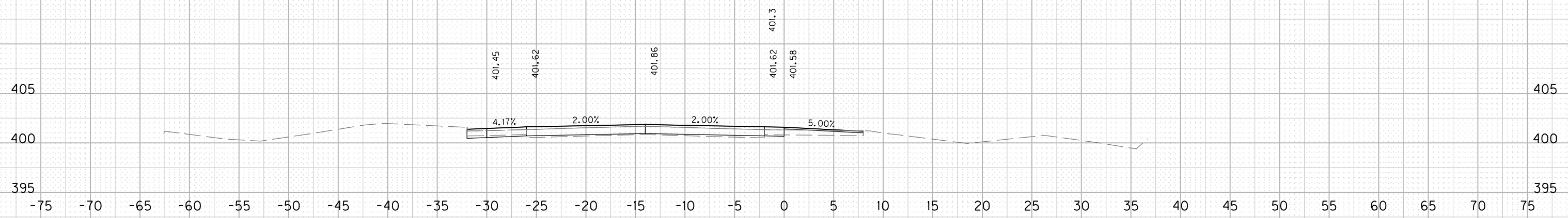
FILE NAME: C:\USERS\GARRISON\DOCUMENTS\CROSS SECTIONS.DGN

USER: garrisonj
DATE PLOTTED: August 28, 2019

E-SHEET NAME:

Power InRoads v8.11.9.397

ROCK ROAD BED	REFILL	EMB. BENCH	GRAN. EMB.	COM	EMB	ROCK EXC	DT LT	DT RT
---------------	--------	------------	------------	-----	-----	----------	-------	-------



SCALE: 1" = 5' HORIZONTAL
1" = 5' VERTICAL

I-24 EASTBOUND
CROSS SECTIONS
STA. 4399+00 TO STA. 4400+00

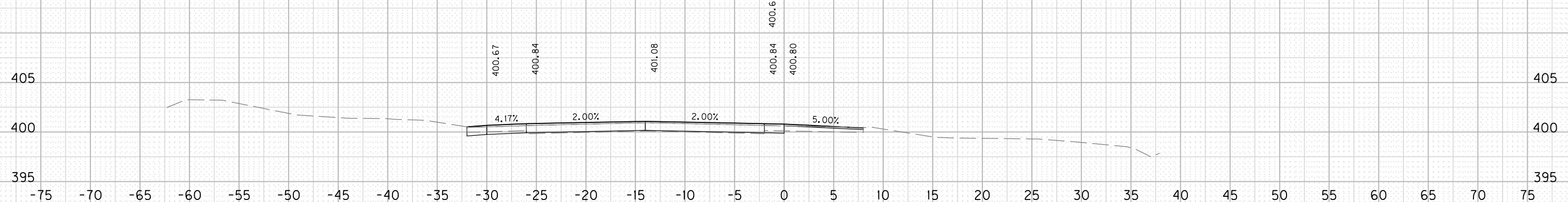
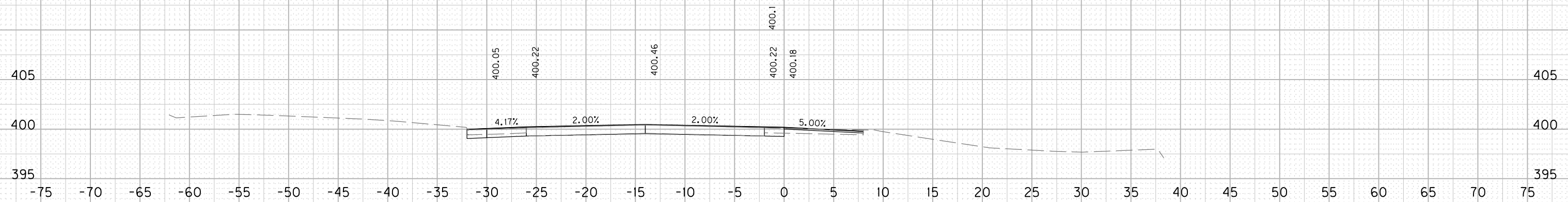
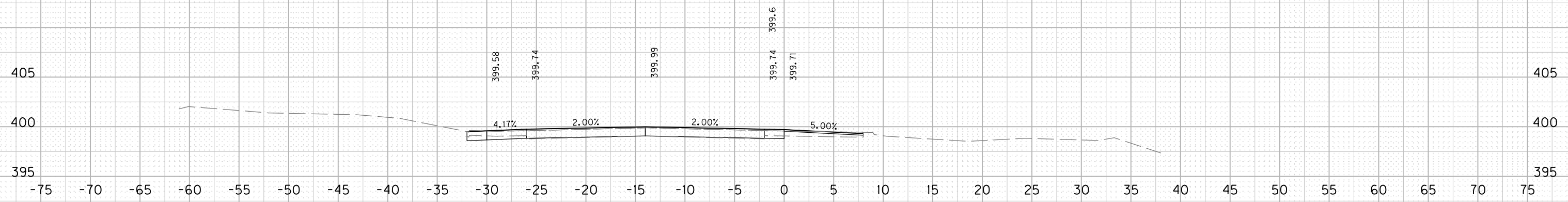
FILE NAME: C:\USERS\GARRISON\DOCUMENTS\CROSS SECTIONS.DGN

USER: garrison
DATE PLOTTED: August 28, 2019

E-SHEET NAME:

Power InRoads v8.11.9.397

ROCK ROAD BED	REFILL	EMB. BENCH	GRAN. EMB.	COM	EMB	ROCK EXC	DT LT	DT RT
---------------	--------	------------	------------	-----	-----	----------	-------	-------



SCALE: 1" = 5' HORIZONTAL
1" = 5' VERTICAL

I-24 EASTBOUND
CROSS SECTIONS
STA. 4400+50 TO STA. 4401+50

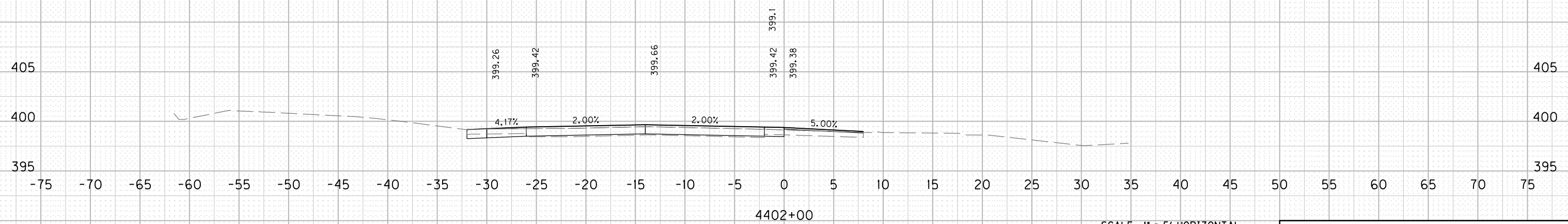
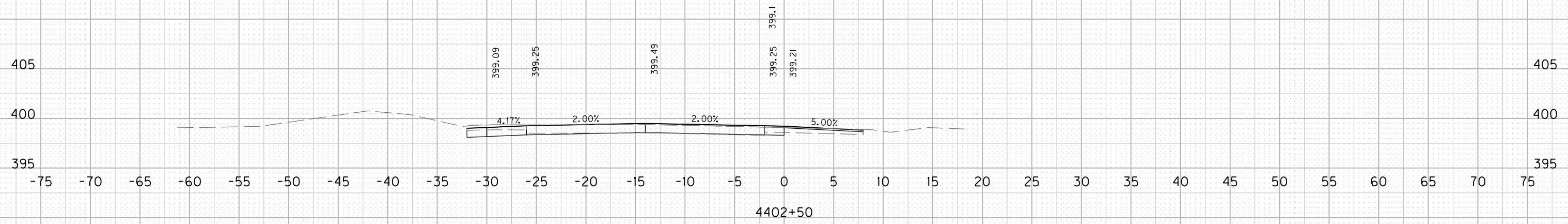
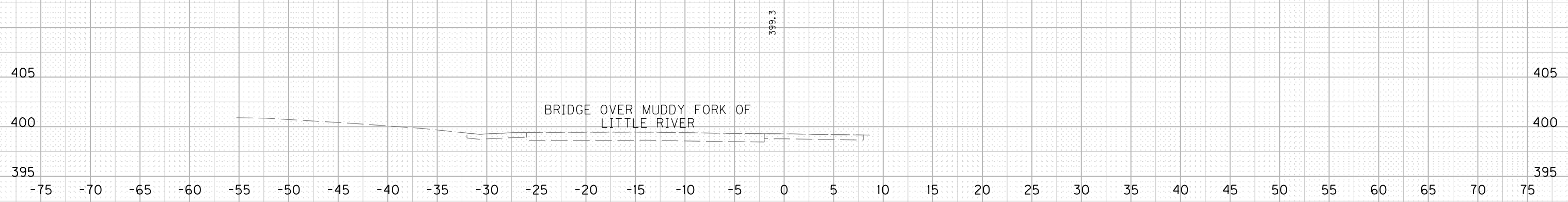
FILE NAME: C:\USERS\GARRISON\DOCUMENTS\CROSS SECTIONS.DGN

USER: garrisonbj
DATE PLOTTED: August 28, 2019

E-SHEET NAME:

Power InRoads v8.11.9.397

ROCK ROAD BED	REFILL	EMB. BENCH	GRAN. EMB.	COM	EMB	ROCK EXC	DT LT	DT RT
---------------	--------	------------	------------	-----	-----	----------	-------	-------



SCALE: 1" = 5' HORIZONTAL
1" = 5' VERTICAL

I-24 EASTBOUND
CROSS SECTIONS
STA. 4402+00 TO STA. 4403+00

FILE NAME: C:\USERS\GARRISON\DOCUMENTS\CROSS SECTIONS.DGN

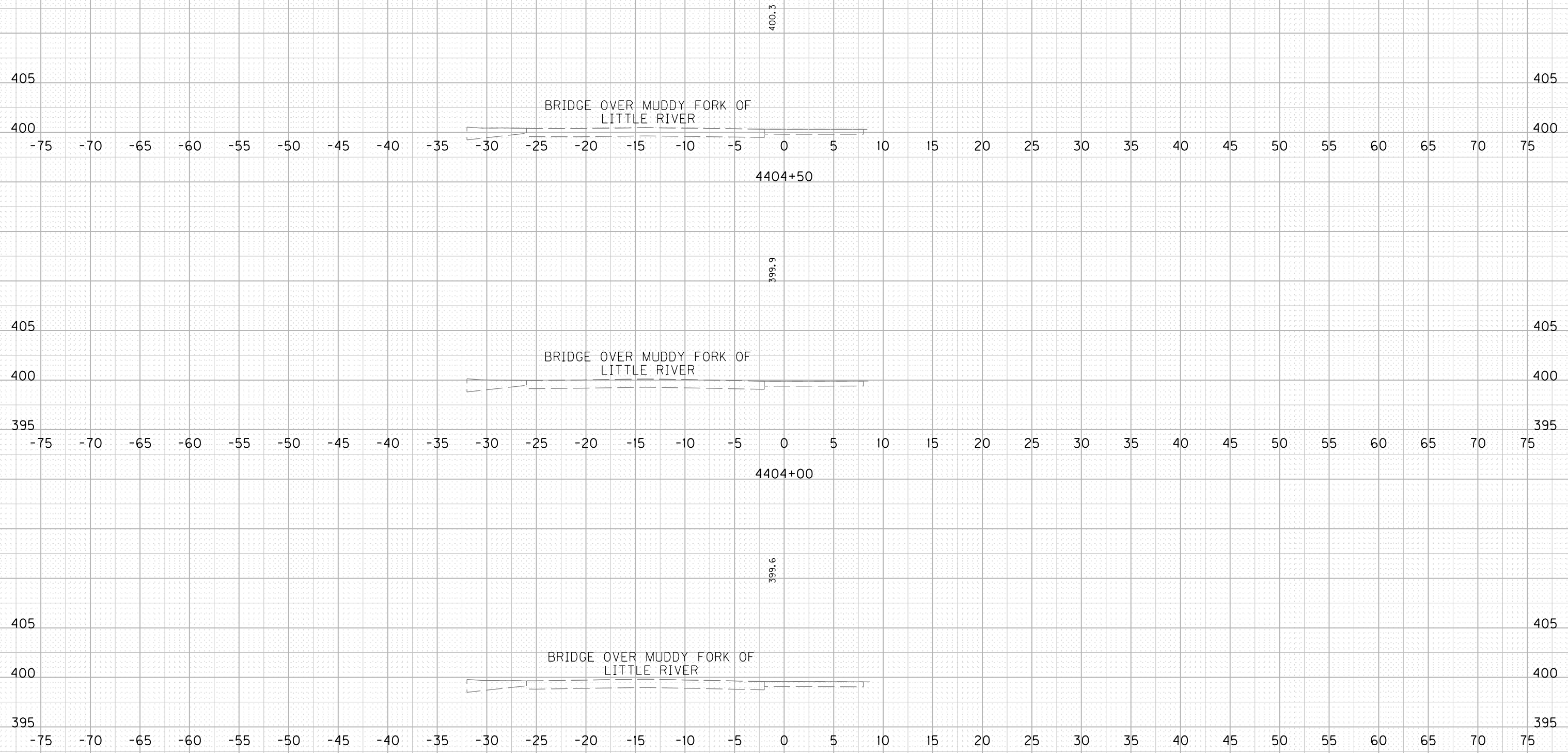
USER: garrison
DATE PLOTTED: August 28, 2019

E-SHEET NAME:

Power InRoads v8.11.9.397

COUNTY OF	ITEM NO.	SHEET NO.
TRIGG	01-20011.00	X312

ROCK ROAD BED REFILL EMB. BENCH GRAN. EMB. COM EMB ROCK EXC DT LT DT RT



SCALE: 1" = 5' HORIZONTAL
1" = 5' VERTICAL

I-24 EASTBOUND
CROSS SECTIONS
STA. 4403+50 TO STA. 4404+50

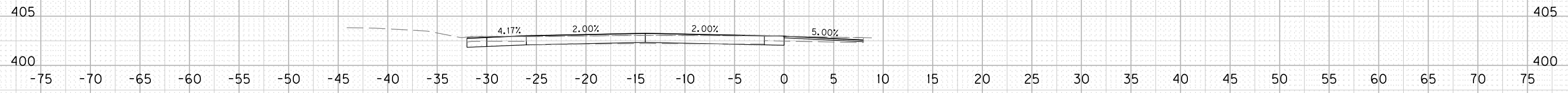
FILE NAME: C:\USERS\GARRISON\DOCUMENTS\CROSS SECTIONS.DGN

USER: garrison
DATE PLOTTED: August 28, 2019

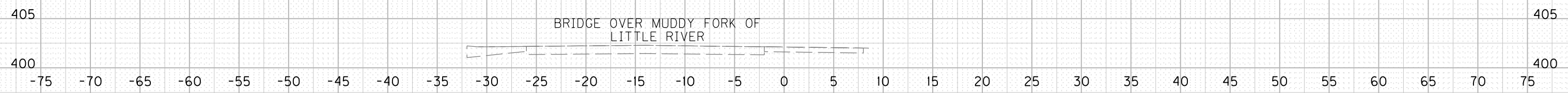
E-SHEET NAME:

Power InRoads v8.11.9.397

ROCK ROAD BED	REFILL	EMB. BENCH	GRAN. EMB.	COM	EMB	ROCK EXC	DT LT	DT RT
---------------	--------	------------	------------	-----	-----	----------	-------	-------

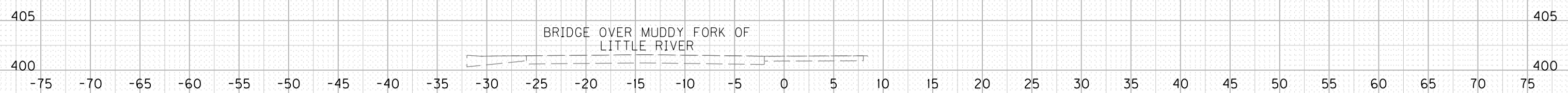


4406+50



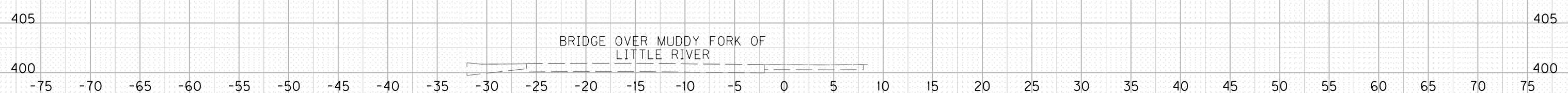
BRIDGE OVER MUDDY FORK OF
LITTLE RIVER

4406+00



BRIDGE OVER MUDDY FORK OF
LITTLE RIVER

4405+50



BRIDGE OVER MUDDY FORK OF
LITTLE RIVER

4405+00

SCALE: 1" = 5' HORIZONTAL
1" = 5' VERTICAL

I-24 EASTBOUND
CROSS SECTIONS
STA. 4405+00 TO STA. 4406+50

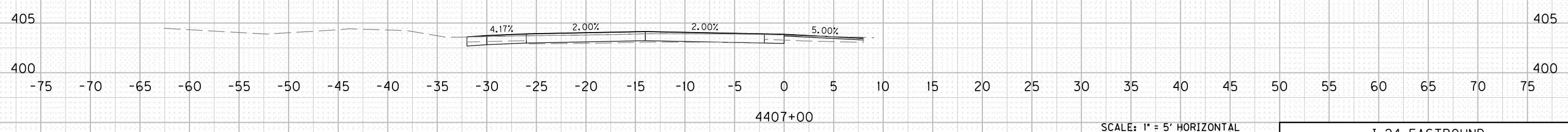
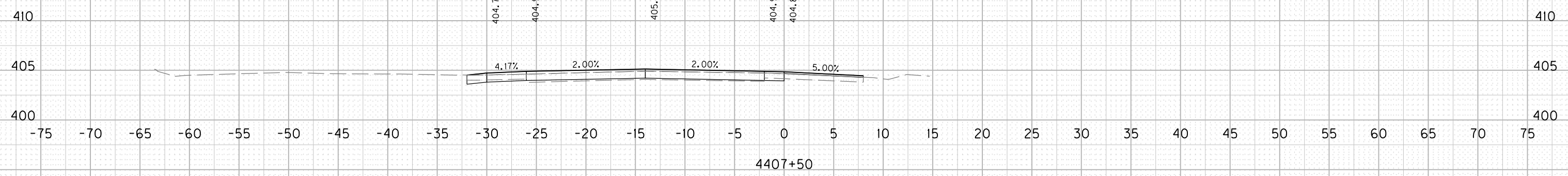
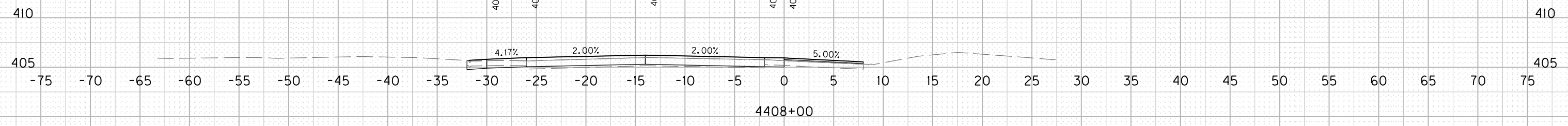
FILE NAME: C:\USERS\GARRISON\DOCUMENTS\CROSS SECTIONS.DGN

USER: garrison
DATE PLOTTED: August 28, 2019

E-SHEET NAME:

Power InRoads v8.11.9.397

ROCK ROAD BED	REFILL	EMB. BENCH	GRAN. EMB.	COM	EMB	ROCK EXC	DT LT	DT RT
---------------	--------	------------	------------	-----	-----	----------	-------	-------



SCALE: 1" = 5' HORIZONTAL
1" = 5' VERTICAL

I-24 EASTBOUND
CROSS SECTIONS
STA. 4407+00 TO STA. 4408+00

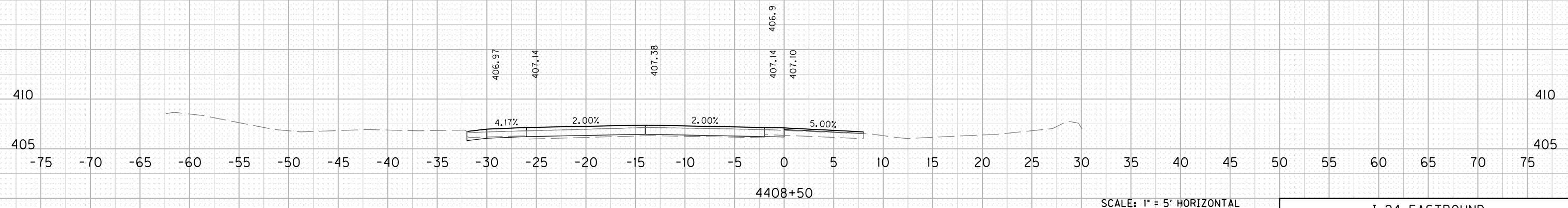
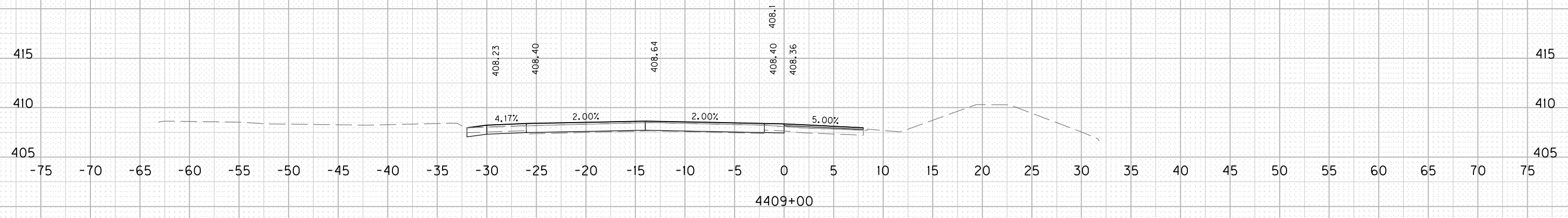
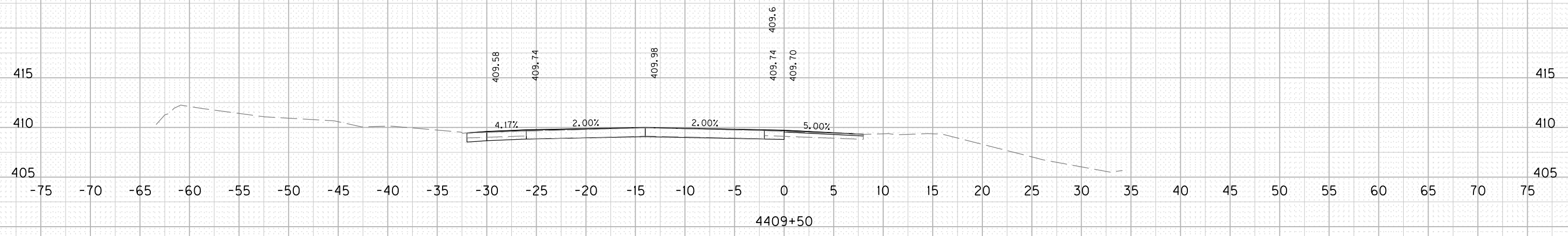
FILE NAME: C:\USERS\GARRISON\DOCUMENTS\CROSS SECTIONS.DGN

USER: garrison
DATE PLOTTED: August 28, 2019

E-SHEET NAME:

Power InRoads v8.11.9.397

ROCK ROAD BED	REFILL	EMB. BENCH	GRAN. EMB.	COM	EMB	ROCK EXC	DT LT	DT RT
---------------	--------	------------	------------	-----	-----	----------	-------	-------



SCALE: 1" = 5' HORIZONTAL
1" = 5' VERTICAL

I-24 EASTBOUND
CROSS SECTIONS
STA. 4408+50 TO STA. 4409+50

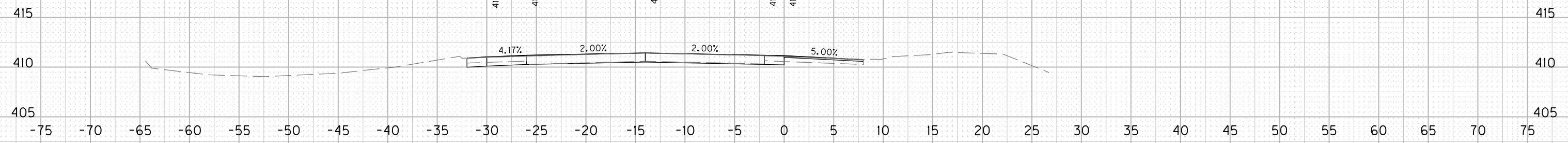
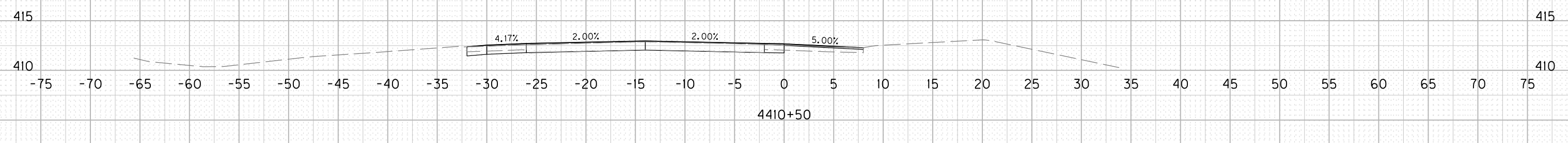
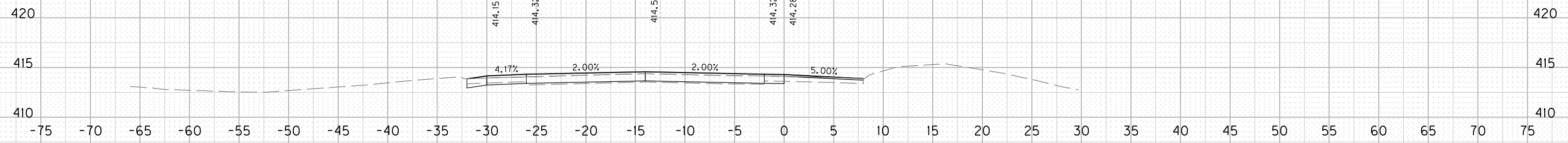
FILE NAME: C:\USERS\GARRISON\DOCUMENTS\CROSS SECTIONS.DGN

USER: garrison
DATE PLOTTED: August 28, 2019

E-SHEET NAME:

Power InRoads v8.11.9.397

ROCK ROAD BED	REFILL	EMB. BENCH	GRAN. EMB.	COM	EMB	ROCK EXC	DT LT	DT RT
---------------	--------	------------	------------	-----	-----	----------	-------	-------



SCALE: 1" = 5' HORIZONTAL
1" = 5' VERTICAL

I-24 EASTBOUND
CROSS SECTIONS
STA. 4410+00 TO STA. 4411+00

FILE NAME: C:\USERS\GARRISON\DOCUMENTS\CROSS SECTIONS.DGN

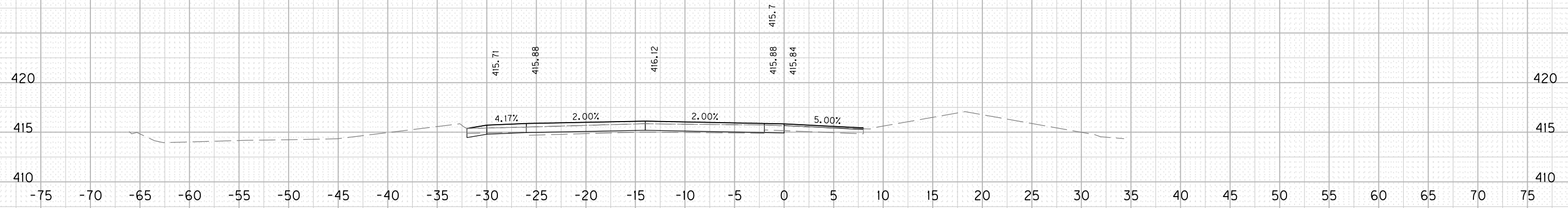
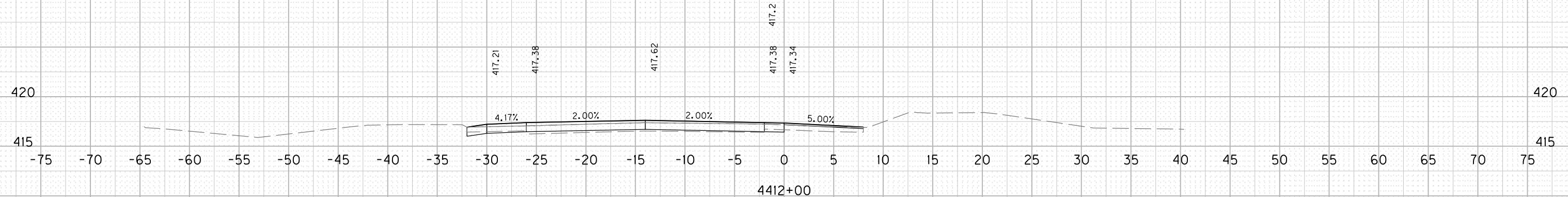
USER: garrison
DATE PLOTTED: August 28, 2019

E-SHEET NAME:

Power InRoads v8.11.9.397

COUNTY OF	ITEM NO.	SHEET NO.
TRIGG	01-20011.00	X317

ROCK ROAD BED REFILL EMB. BENCH GRAN. EMB. COM EMB ROCK EXC DT LT DT RT



SCALE: 1" = 5' HORIZONTAL
1" = 5' VERTICAL

I-24 EASTBOUND
CROSS SECTIONS
STA. 4411+50 TO STA. 4412+50

FILE NAME: C:\USERS\GARRISON\DOCUMENTS\CROSS SECTIONS.DGN

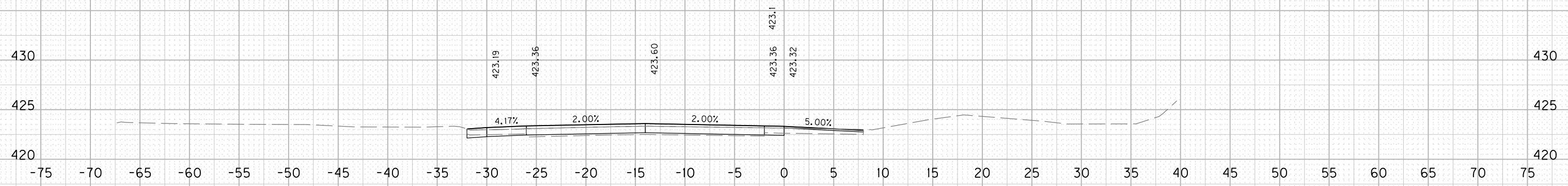
USER: garrison
DATE PLOTTED: August 28, 2019

E-SHEET NAME:

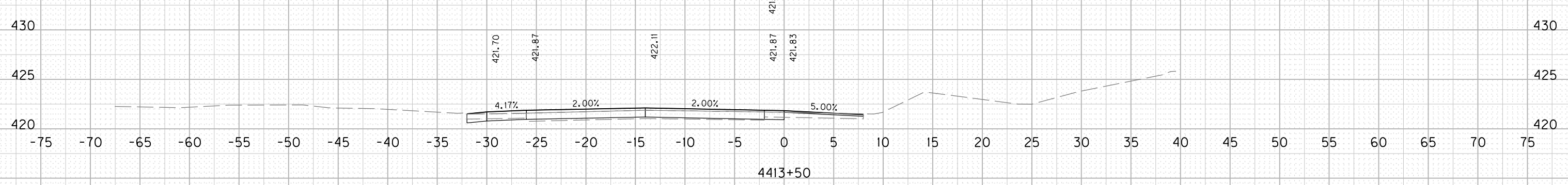
Power InRoads v8.11.9.397

COUNTY OF	ITEM NO.	SHEET NO.
TRIGG	01-20011.00	X318

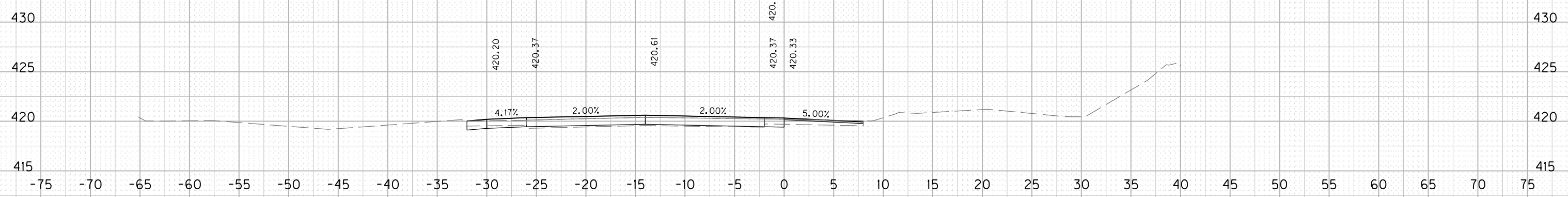
ROCK ROAD BED REFILL EMB. BENCH GRAN. EMB. COM EMB ROCK EXC DT LT DT RT



4414+00



4413+50



4413+00

SCALE: 1" = 5' HORIZONTAL
1" = 5' VERTICAL

I-24 EASTBOUND
CROSS SECTIONS
STA. 4413+00 TO STA. 4414+00

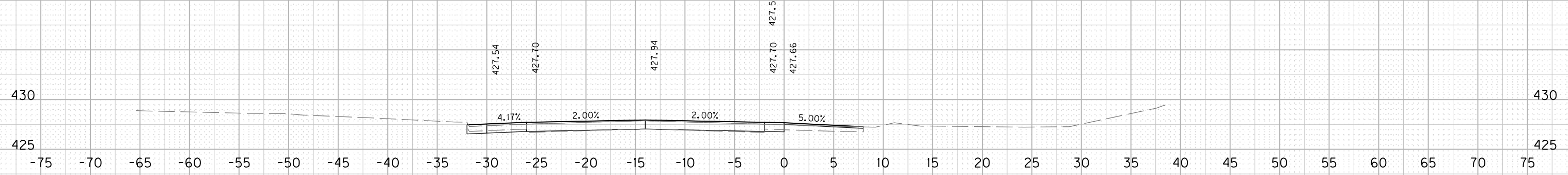
FILE NAME: C:\USERS\GARRISON\DOCUMENTS\CROSS SECTIONS.DGN

USER: garrison
DATE PLOTTED: August 28, 2019

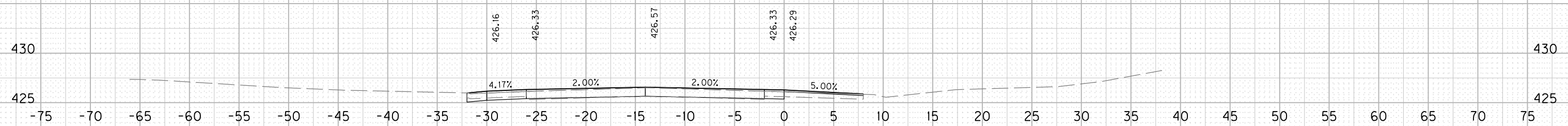
E-SHEET NAME:

Power InRoads v8.11.9.397

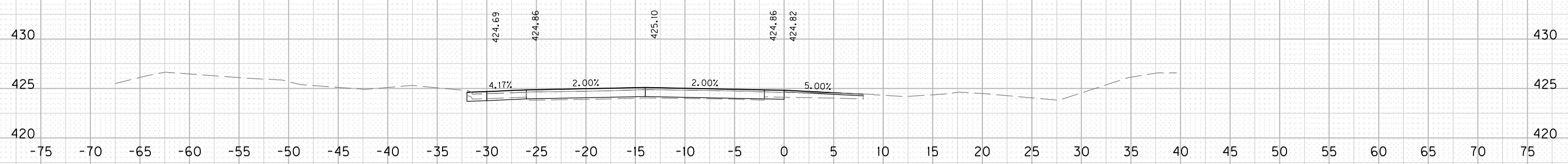
ROCK ROAD BED	REFILL	EMB. BENCH	GRAN. EMB.	COM	EMB	ROCK EXC	DT LT	DT RT
---------------	--------	------------	------------	-----	-----	----------	-------	-------



4415+50



4415+00



4414+50

SCALE: 1" = 5' HORIZONTAL
1" = 5' VERTICAL

I-24 EASTBOUND
CROSS SECTIONS
STA. 4414+50 TO STA. 4415+50

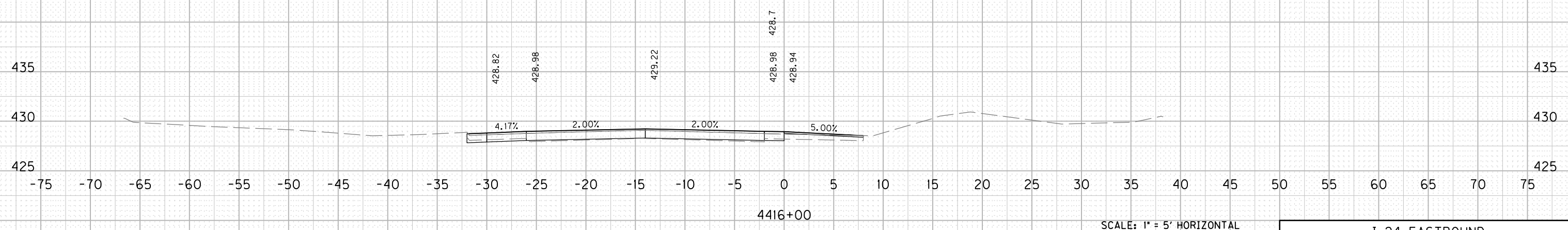
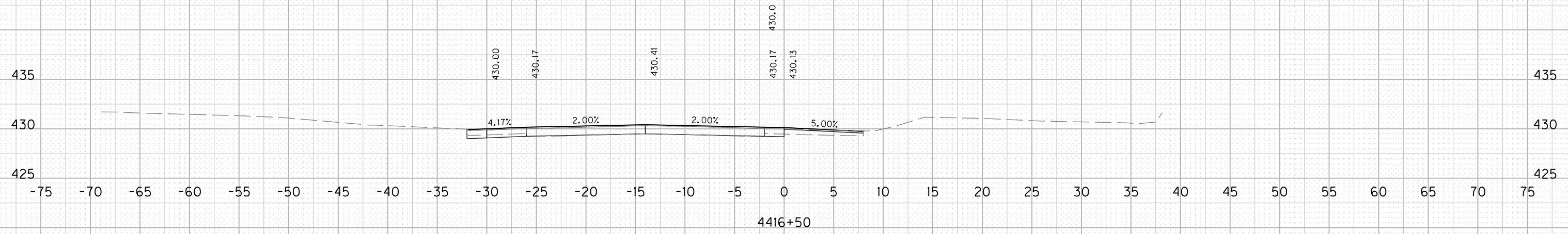
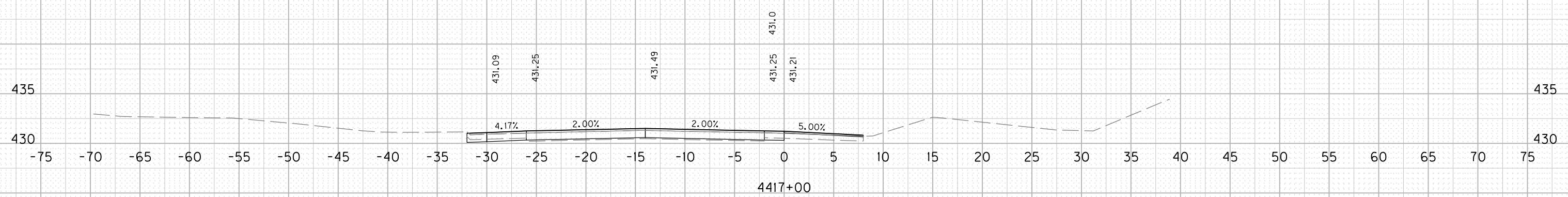
FILE NAME: C:\USERS\GARRISON\DOCUMENTS\CROSS SECTIONS.DGN

USER: garrison
DATE PLOTTED: August 28, 2019

E-SHEET NAME:

Power InRoads v8.11.9.397

ROCK ROAD BED	REFILL	EMB. BENCH	GRAN. EMB.	COM	EMB	ROCK EXC	DT LT	DT RT
---------------	--------	------------	------------	-----	-----	----------	-------	-------



SCALE: 1" = 5' HORIZONTAL
1" = 5' VERTICAL

I-24 EASTBOUND
CROSS SECTIONS
STA. 4416+00 TO STA. 4417+00

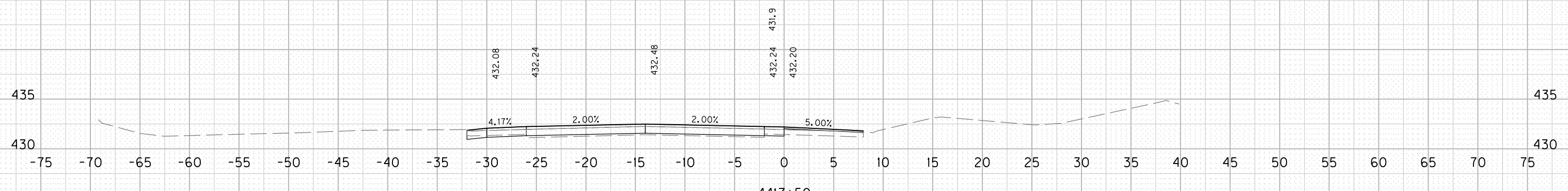
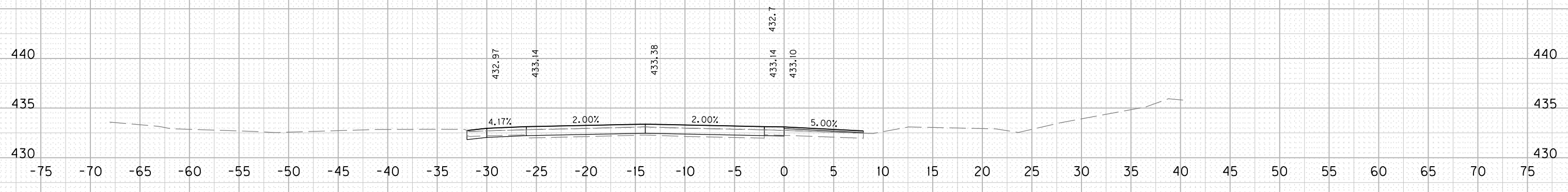
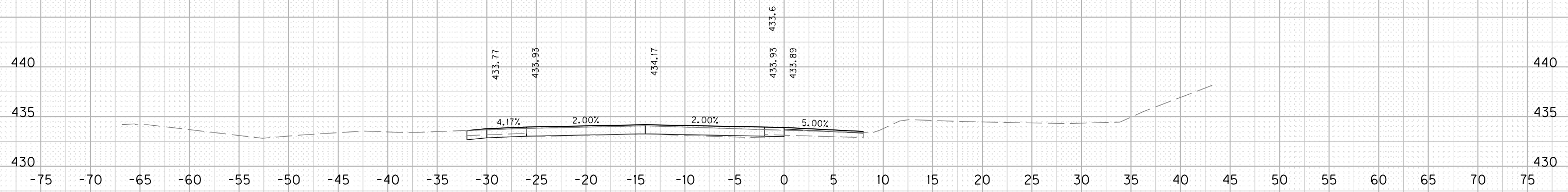
FILE NAME: C:\USERS\GARRISON\DOCUMENTS\CROSS SECTIONS.DGN

USER: garrison
DATE PLOTTED: August 28, 2019

E-SHEET NAME:

Power InRoads v8.11.9.397

ROCK ROAD BED	REFILL	EMB. BENCH	GRAN. EMB.	COM	EMB	ROCK EXC	DT LT	DT RT
---------------	--------	------------	------------	-----	-----	----------	-------	-------



SCALE: 1" = 5' HORIZONTAL
1" = 5' VERTICAL

I-24 EASTBOUND
CROSS SECTIONS
STA. 4417+50 TO STA. 4418+50

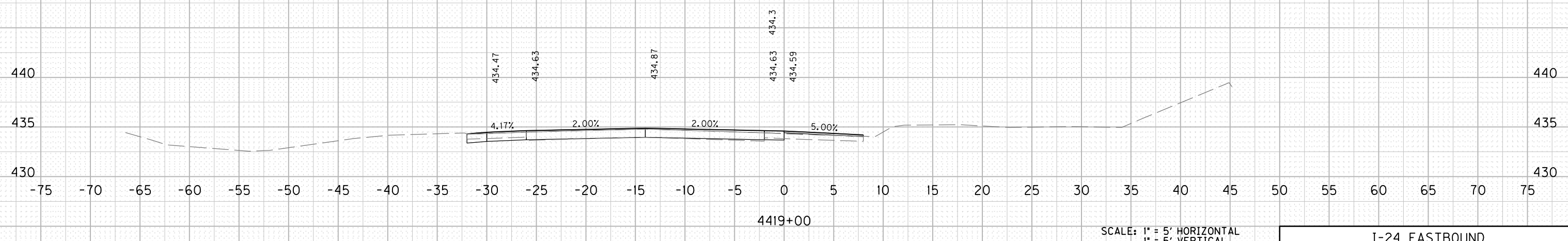
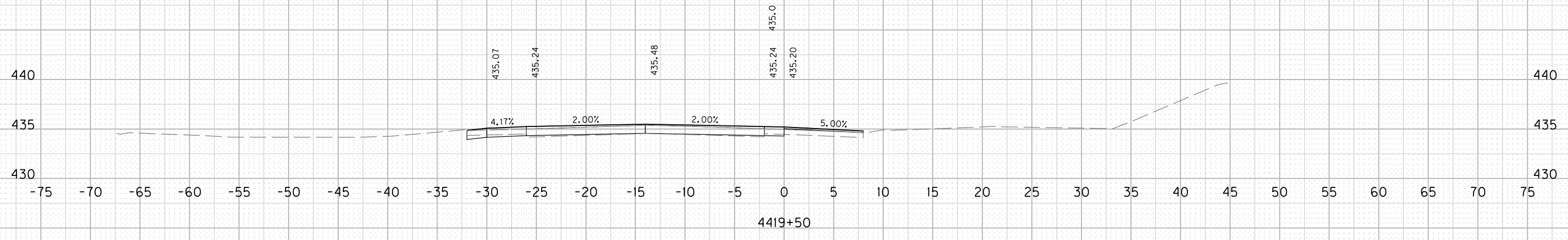
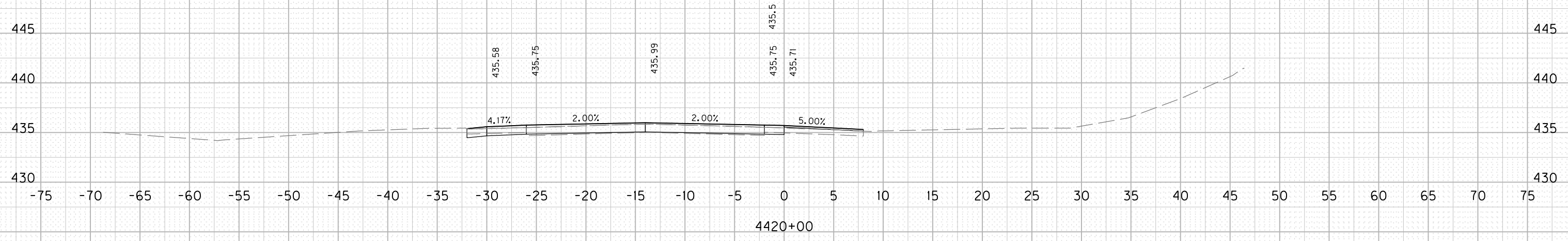
FILE NAME: C:\USERS\GARRISON\DOCUMENTS\CROSS SECTIONS.DGN

USER: garrison
DATE PLOTTED: August 28, 2019

E-SHEET NAME:

Power InRoads v8.11.9.397

ROCK ROAD BED	REFILL	EMB. BENCH	GRAN. EMB.	COM	EMB	ROCK EXC	DT LT	DT RT
---------------	--------	------------	------------	-----	-----	----------	-------	-------



SCALE: 1" = 5' HORIZONTAL
1" = 5' VERTICAL

I-24 EASTBOUND
CROSS SECTIONS
STA. 4419+00 TO STA. 4420+00

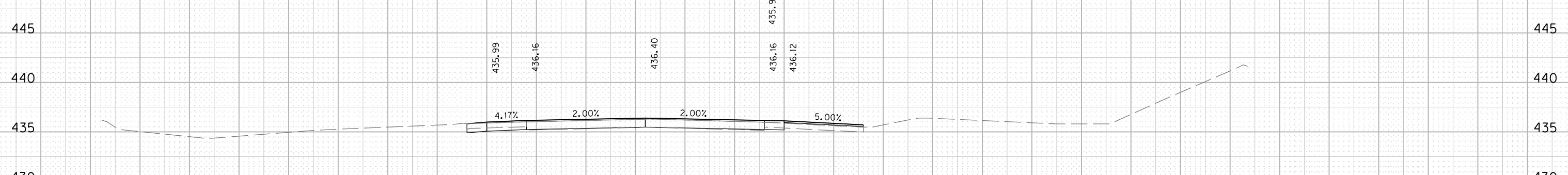
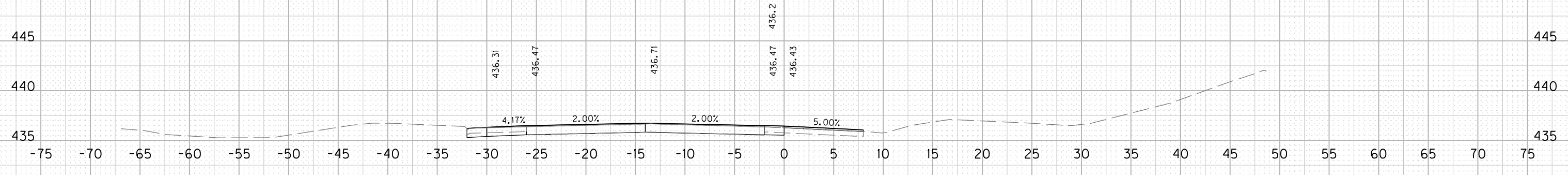
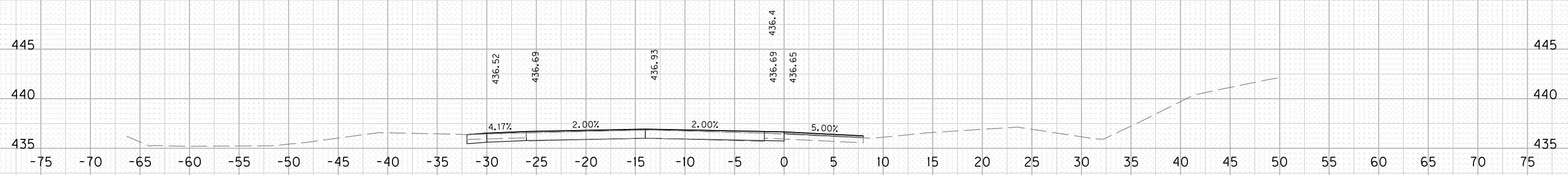
FILE NAME: C:\USERS\GARRISON\DOCUMENTS\CROSS SECTIONS.DGN

USER: garrison
DATE PLOTTED: August 28, 2019

E-SHEET NAME:

Power InRoads v8.11.9.397

ROCK ROAD BED	REFILL	EMB. BENCH	GRAN. EMB.	COM	EMB	ROCK EXC	DT LT	DT RT
---------------	--------	------------	------------	-----	-----	----------	-------	-------



SCALE: 1" = 5' HORIZONTAL
1" = 5' VERTICAL

I-24 EASTBOUND
CROSS SECTIONS
STA. 4420+50 TO STA. 4421+50

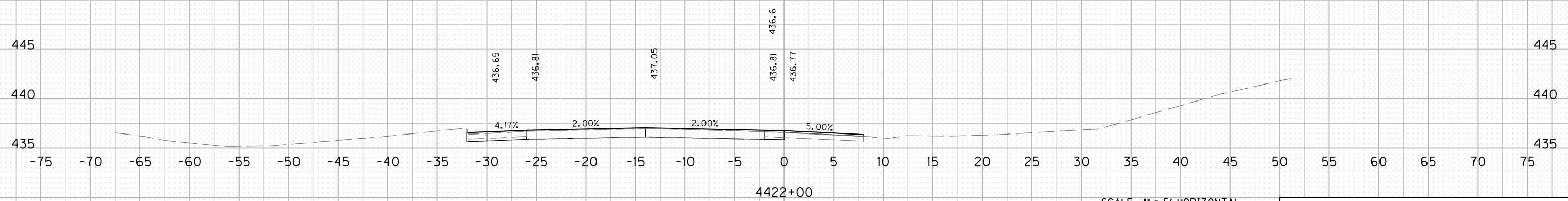
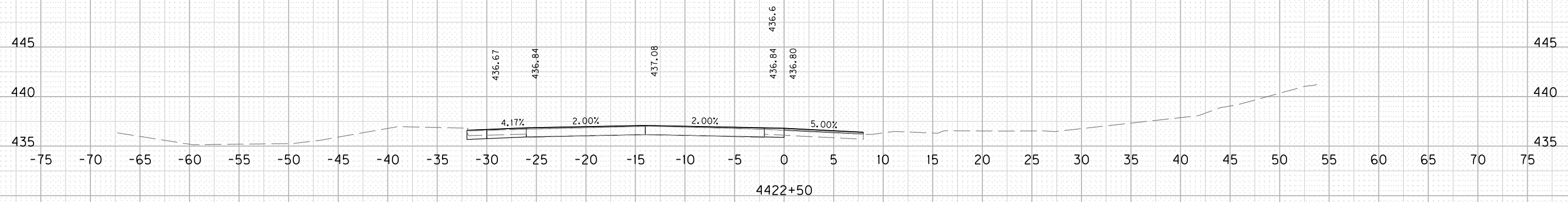
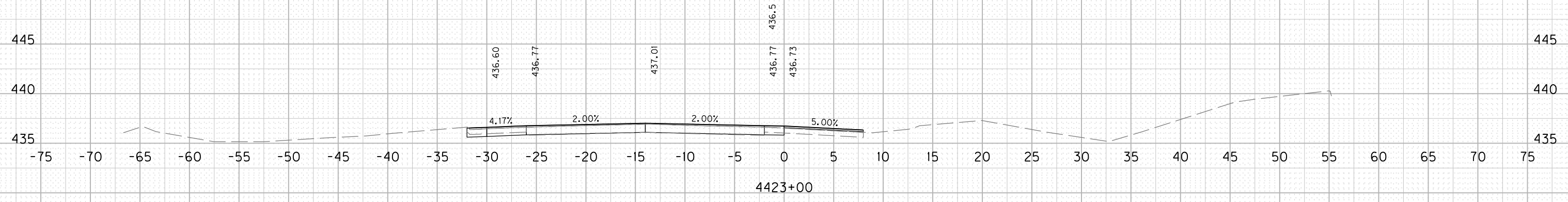
FILE NAME: C:\USERS\GARRISON\DOCUMENTS\CROSS SECTIONS.DGN

USER: garrison
DATE PLOTTED: August 28, 2019

E-SHEET NAME:

Power InRoads v8.11.9.397

ROCK ROAD BED	REFILL	EMB. BENCH	GRAN. EMB.	COM	EMB	ROCK EXC	DT LT	DT RT
---------------	--------	------------	------------	-----	-----	----------	-------	-------



SCALE: 1" = 5' HORIZONTAL
1" = 5' VERTICAL

I-24 EASTBOUND
CROSS SECTIONS
STA. 4422+00 TO STA. 4423+00

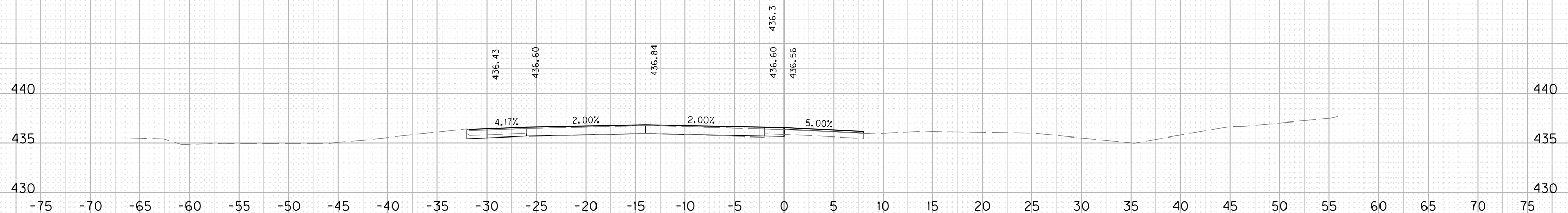
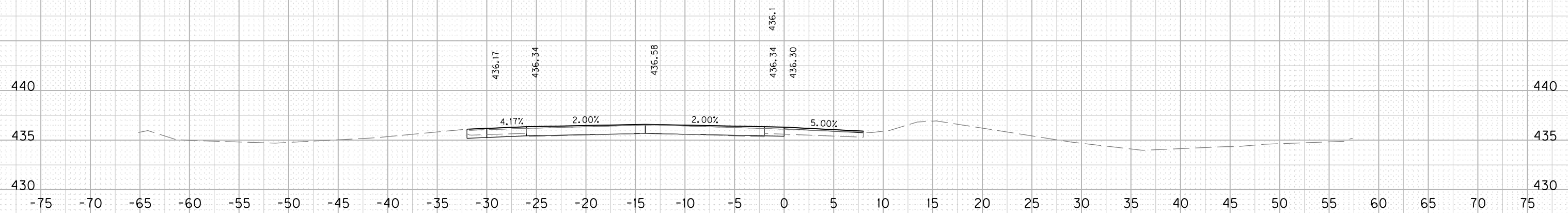
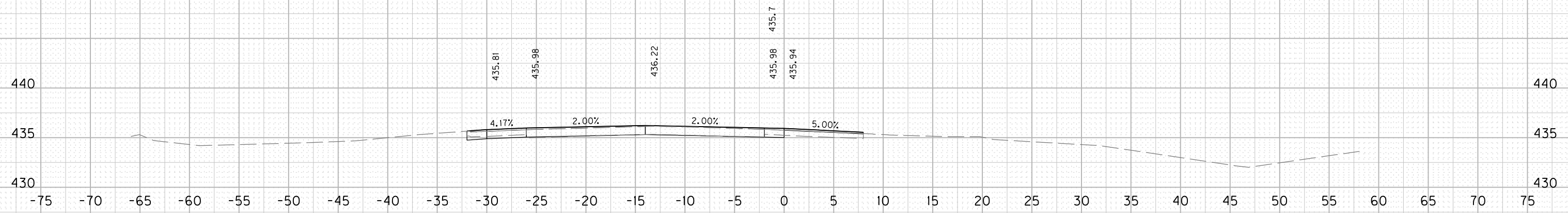
FILE NAME: C:\USERS\GARRISON\DOCUMENTS\CROSS SECTIONS.DGN

USER: garrison
DATE PLOTTED: August 28, 2019

E-SHEET NAME:

Power InRoads v8.11.9.397

ROCK ROAD BED	REFILL	EMB. BENCH	GRAN. EMB.	COM	EMB	ROCK EXC	DT LT	DT RT
---------------	--------	------------	------------	-----	-----	----------	-------	-------



SCALE: 1" = 5' HORIZONTAL
1" = 5' VERTICAL

I-24 EASTBOUND
CROSS SECTIONS
STA. 4423+50 TO STA. 4424+50

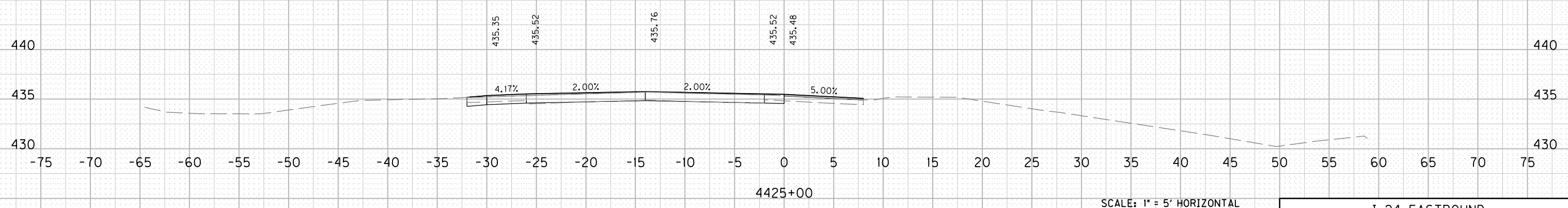
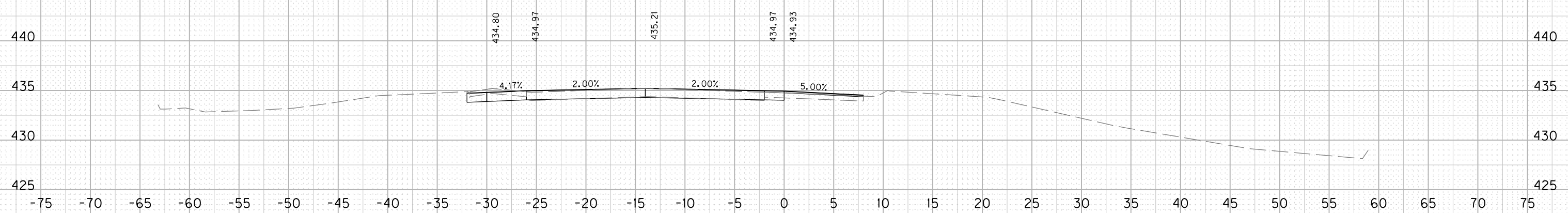
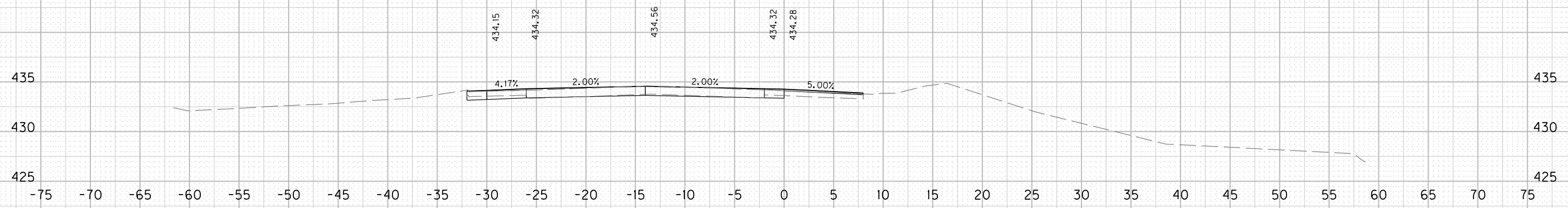
FILE NAME: C:\USERS\GARRISON\DOCUMENTS\CROSS SECTIONS.DGN

USER: garrison
DATE PLOTTED: August 28, 2019

E-SHEET NAME:

Power InRoads v8.11.9.397

ROCK ROAD BED	REFILL	EMB. BENCH	GRAN. EMB.	COM	EMB	ROCK EXC	DT LT	DT RT
---------------	--------	------------	------------	-----	-----	----------	-------	-------



SCALE: 1" = 5' HORIZONTAL
1" = 5' VERTICAL

I-24 EASTBOUND
CROSS SECTIONS
STA. 4425+00 TO STA. 4426+00

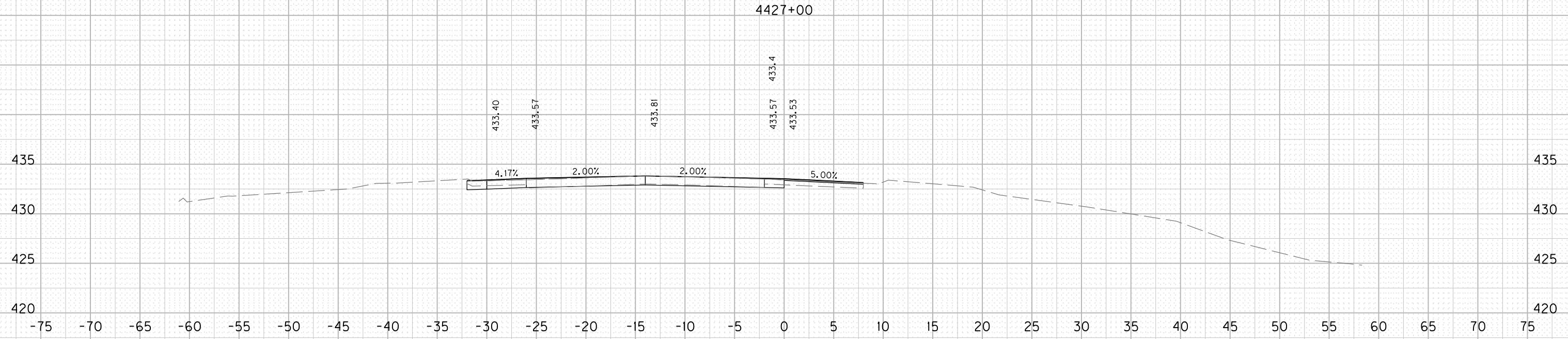
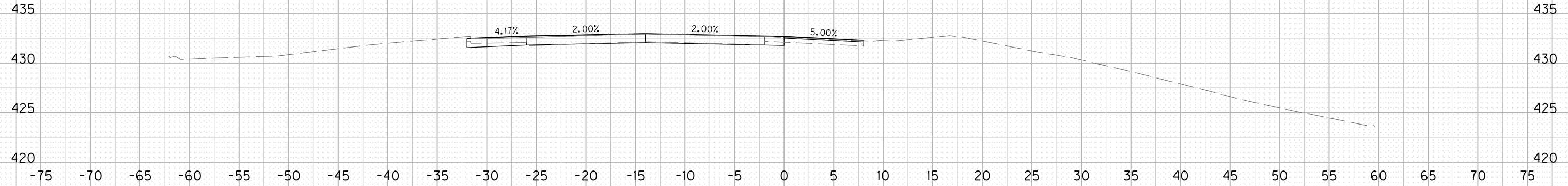
FILE NAME: C:\USERS\GARRISON\DOCUMENTS\CROSS SECTIONS.DGN

USER: garrison
DATE PLOTTED: August 28, 2019

E-SHEET NAME:

Power InRoads v8.11.9.397

ROCK ROAD BED	REFILL	EMB. BENCH	GRAN. EMB.	COM	EMB	ROCK EXC	DT LT	DT RT
---------------	--------	------------	------------	-----	-----	----------	-------	-------



SCALE: 1" = 5' HORIZONTAL
1" = 5' VERTICAL

I-24 EASTBOUND
CROSS SECTIONS
STA. 4426+50 TO STA. 4427+00

FILE NAME: C:\USERS\GARRISON\DOCUMENTS\CROSS SECTIONS.DGN

USER: garrisonj
DATE PLOTTED: August 28, 2019

E-SHEET NAME:

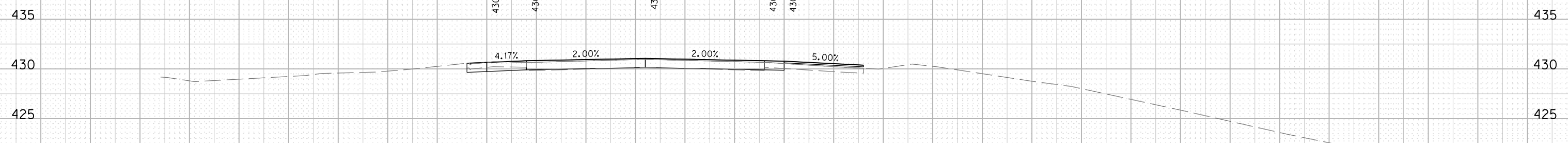
Power InRoads v8.11.9.397

COUNTY OF	ITEM NO.	SHEET NO.
TRIGG	01-20011.00	X328

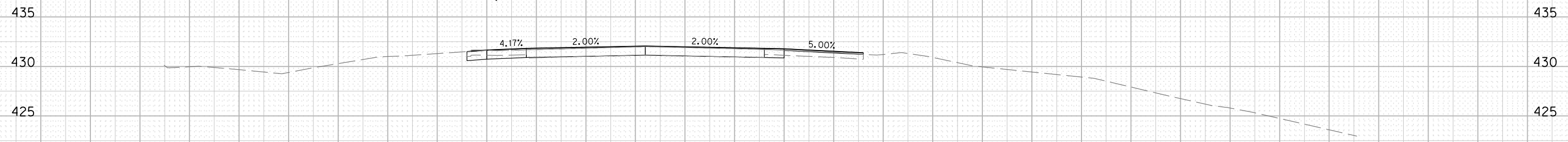
ROCK ROAD BED REFILL EMB. BENCH GRAN. EMB. COM EMB ROCK EXC DT LT DT RT



4428+50



4428+00



4427+50

SCALE: 1" = 5' HORIZONTAL
1" = 5' VERTICAL

I-24 EASTBOUND
CROSS SECTIONS
STA. 4427+50 TO STA. 4428+50

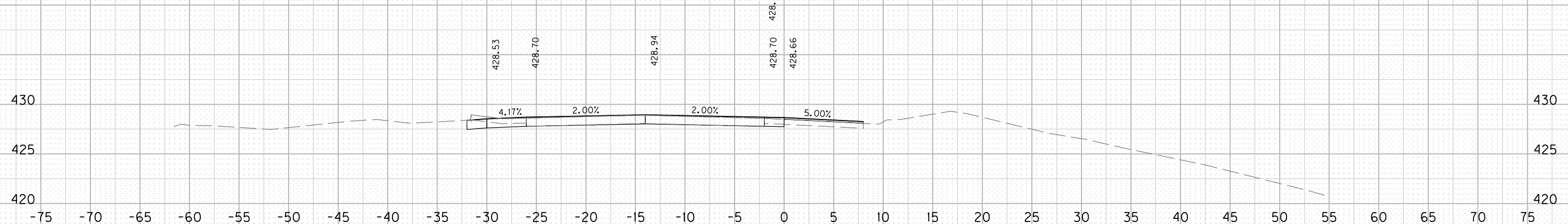
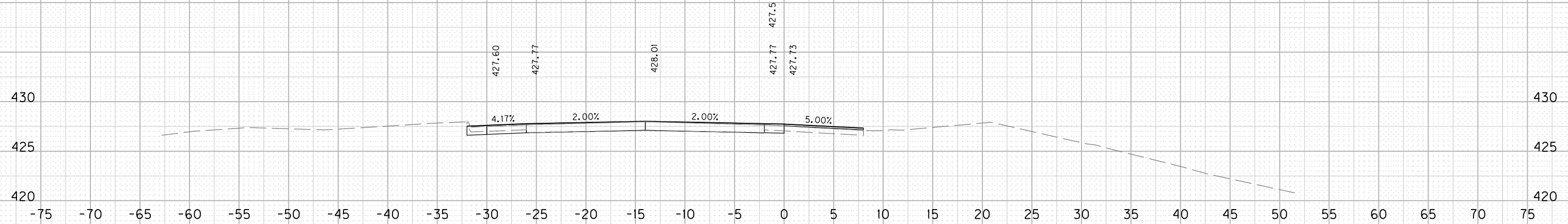
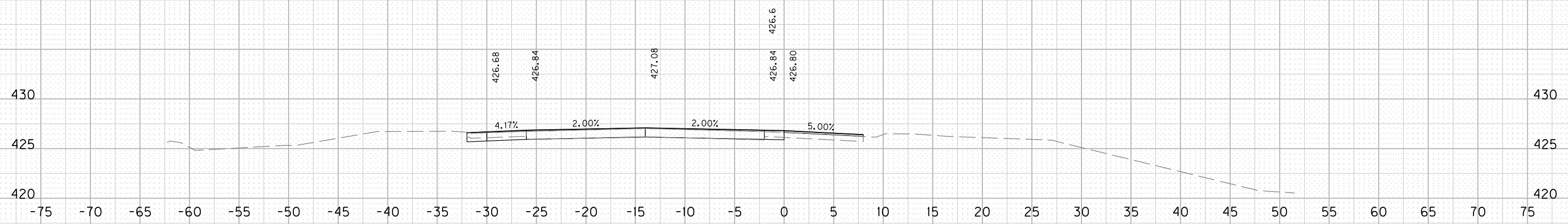
FILE NAME: C:\USERS\GARRISON\DOCUMENTS\CROSS SECTIONS.DGN

USER: garrison
DATE PLOTTED: August 28, 2019

E-SHEET NAME:

Power InRoads v8.11.9.397

ROCK ROAD BED	REFILL	EMB. BENCH	GRAN. EMB.	COM	EMB	ROCK EXC	DT LT	DT RT
---------------	--------	------------	------------	-----	-----	----------	-------	-------



SCALE: 1" = 5' HORIZONTAL
1" = 5' VERTICAL

I-24 EASTBOUND
CROSS SECTIONS
STA. 4429+00 TO STA. 4430+00

FILE NAME: C:\USERS\GARRISON\DOCUMENTS\CROSS SECTIONS.DGN

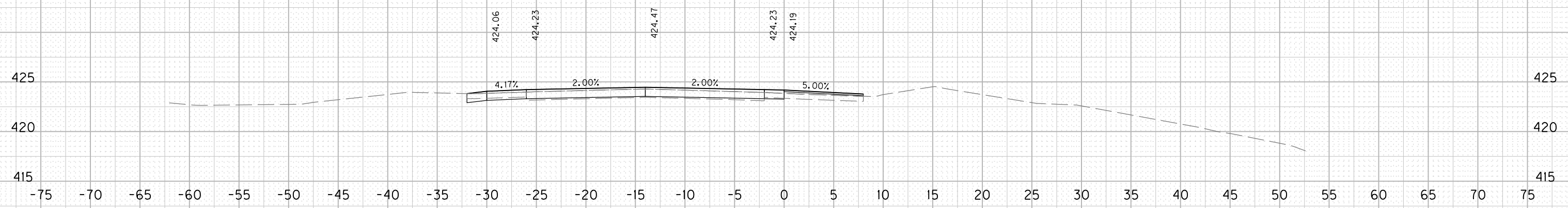
USER: garrisonbj
DATE PLOTTED: August 28, 2019

E-SHEET NAME:

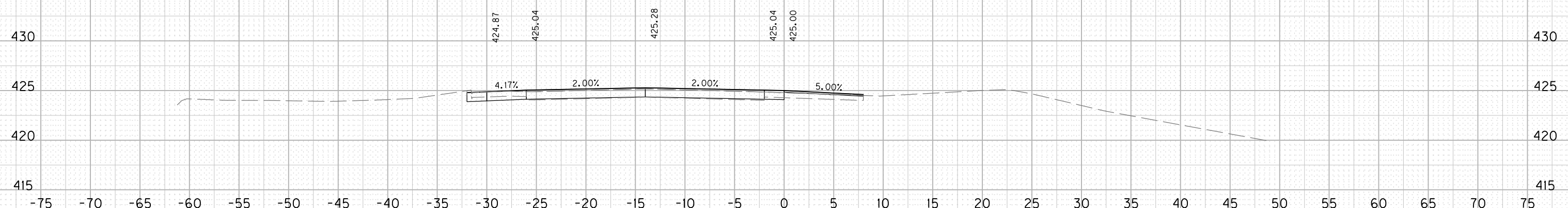
Power InRoads v8.11.9.397

COUNTY OF	ITEM NO.	SHEET NO.
TRIGG	01-20011.00	X330

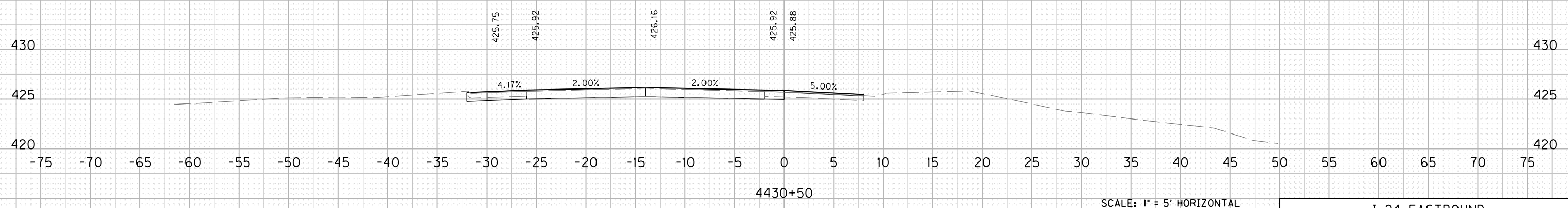
ROCK ROAD BED REFILL EMB. BENCH GRAN. EMB. COM EMB ROCK EXC DT LT DT RT



4431+50



4431+00



4430+50

SCALE: 1" = 5' HORIZONTAL
1" = 5' VERTICAL

I-24 EASTBOUND
CROSS SECTIONS
STA. 4430+50 TO STA. 4431+50

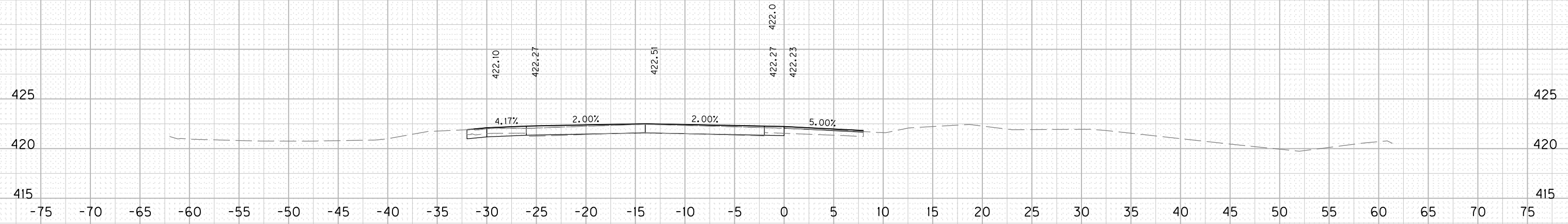
FILE NAME: C:\USERS\GARRISON\DOCUMENTS\CROSS SECTIONS.DGN

USER: garrison
DATE PLOTTED: August 28, 2019

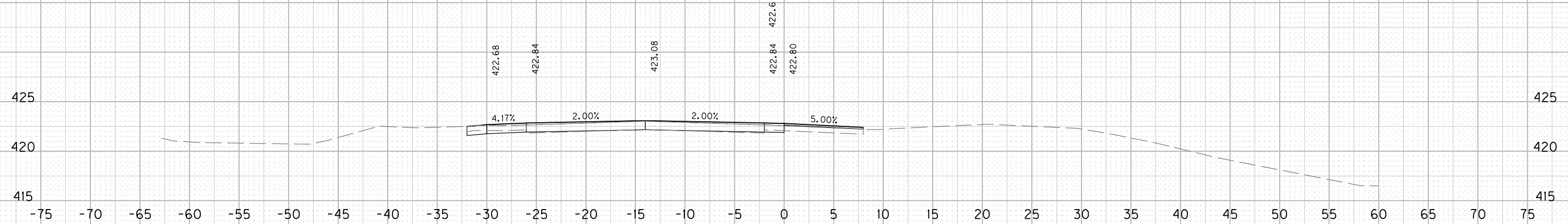
E-SHEET NAME:

Power InRoads v8.11.9.397

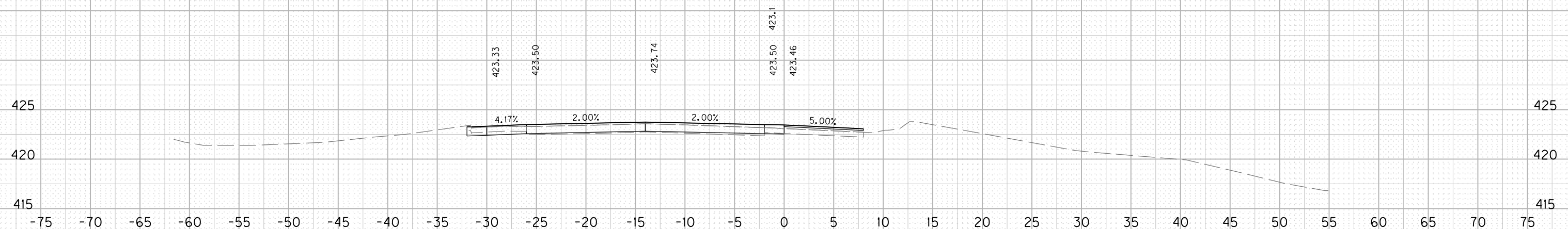
ROCK ROAD BED	REFILL	EMB. BENCH	GRAN. EMB.	COM	EMB	ROCK EXC	DT LT	DT RT
---------------	--------	------------	------------	-----	-----	----------	-------	-------



4433+00



4432+50



4432+00

SCALE: 1" = 5' HORIZONTAL
1" = 5' VERTICAL

I-24 EASTBOUND
CROSS SECTIONS
STA. 4432+00 TO STA. 4433+00

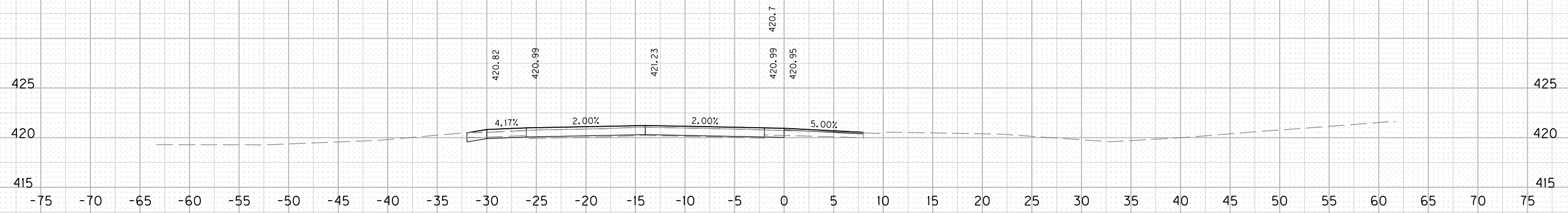
FILE NAME: C:\USERS\GARRISON\DOCUMENTS\CROSS SECTIONS.DGN

USER: garrison
DATE PLOTTED: August 28, 2019

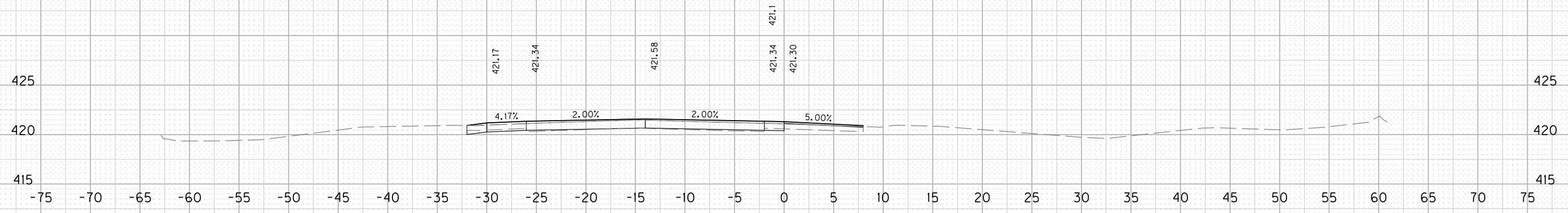
E-SHEET NAME:

Power InRoads v8.11.9.397

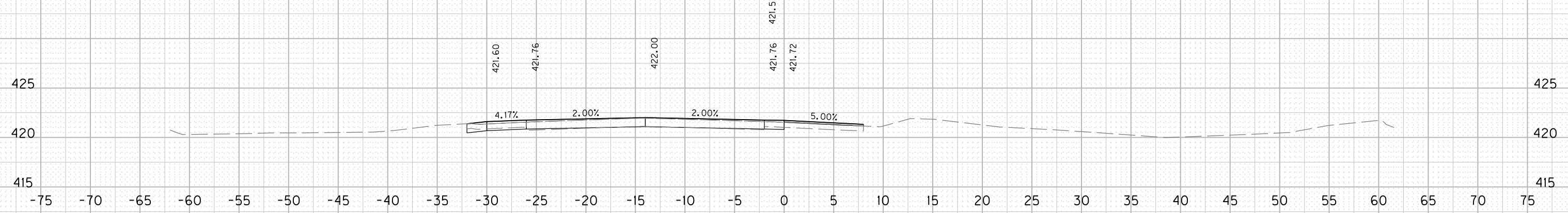
ROCK ROAD BED	REFILL	EMB. BENCH	GRAN. EMB.	COM	EMB	ROCK EXC	DT LT	DT RT
---------------	--------	------------	------------	-----	-----	----------	-------	-------



4434+50



4434+00



4433+50

SCALE: 1" = 5' HORIZONTAL
1" = 5' VERTICAL

I-24 EASTBOUND
CROSS SECTIONS
STA. 4433+50 TO STA. 4434+50

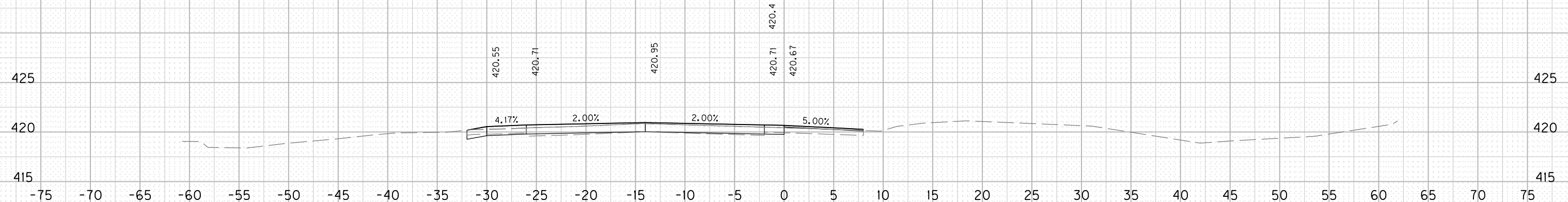
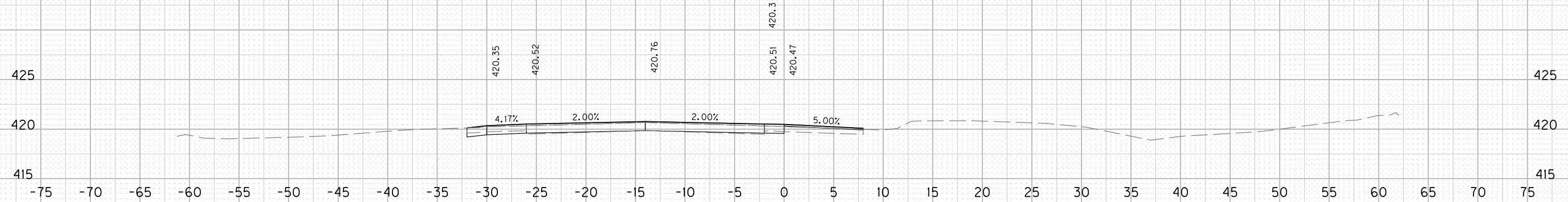
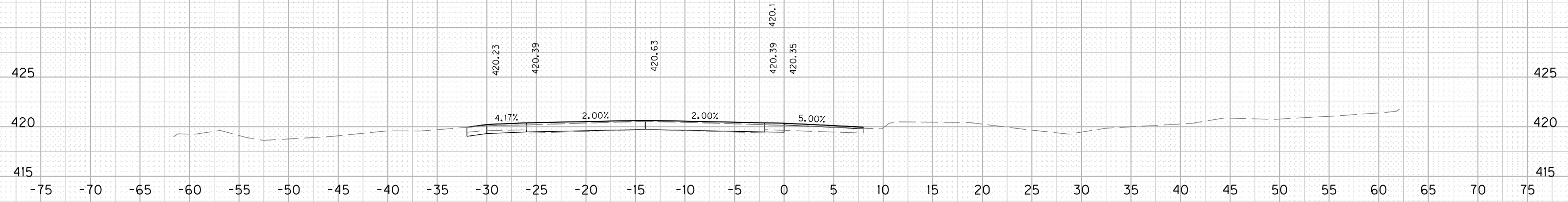
FILE NAME: C:\USERS\GARRISON\DOCUMENTS\CROSS SECTIONS.DGN

USER: garrison
DATE PLOTTED: August 28, 2019

E-SHEET NAME:

Power InRoads v8.11.9.397

ROCK ROAD BED	REFILL	EMB. BENCH	GRAN. EMB.	COM	EMB	ROCK EXC	DT LT	DT RT
---------------	--------	------------	------------	-----	-----	----------	-------	-------



SCALE: 1" = 5' HORIZONTAL
1" = 5' VERTICAL

I-24 EASTBOUND
CROSS SECTIONS
STA. 4435+00 TO STA. 4436+00

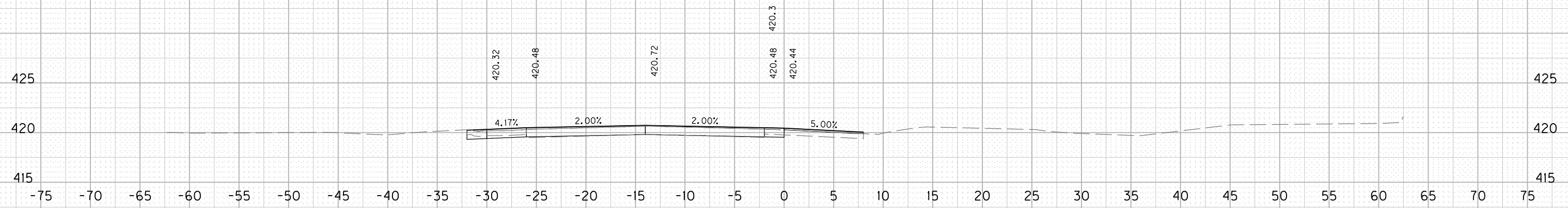
FILE NAME: C:\USERS\GARRISON\DOCUMENTS\CROSS SECTIONS.DGN

USER: garrisonbj
DATE PLOTTED: August 28, 2019

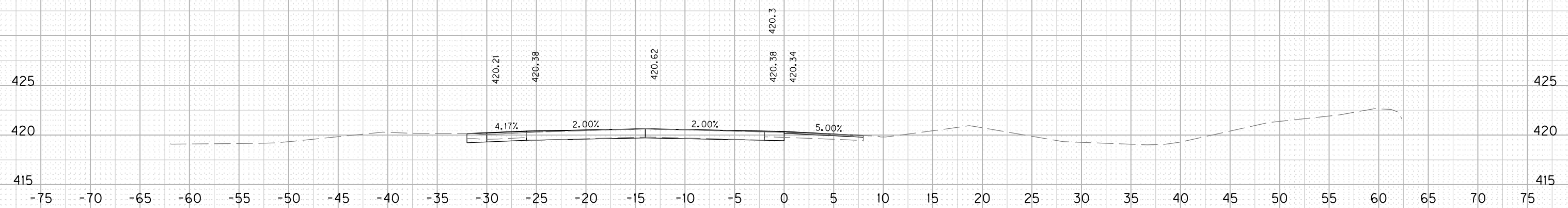
E-SHEET NAME:

Power InRoads v8.11.9.397

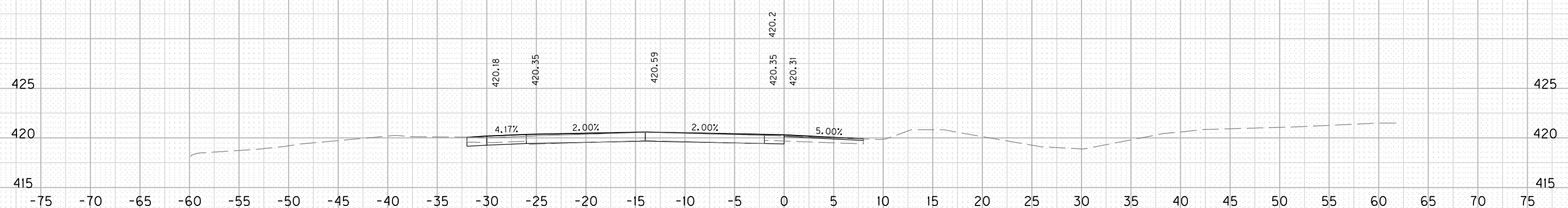
ROCK ROAD BED	REFILL	EMB. BENCH	GRAN. EMB.	COM	EMB	ROCK EXC	DT LT	DT RT
---------------	--------	------------	------------	-----	-----	----------	-------	-------



4437+50



4437+00



4436+50

SCALE: 1" = 5' HORIZONTAL
1" = 5' VERTICAL

I-24 EASTBOUND
CROSS SECTIONS
STA. 4436+50 TO STA. 4437+50

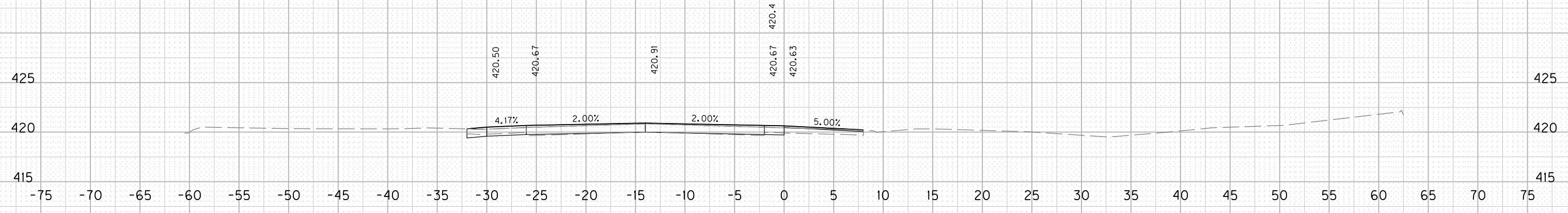
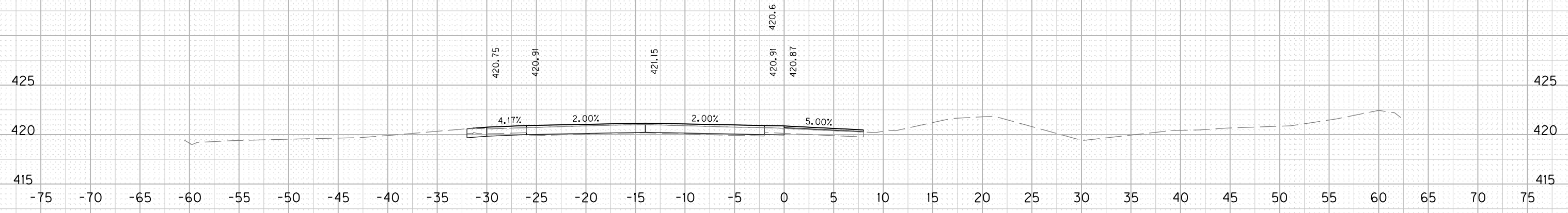
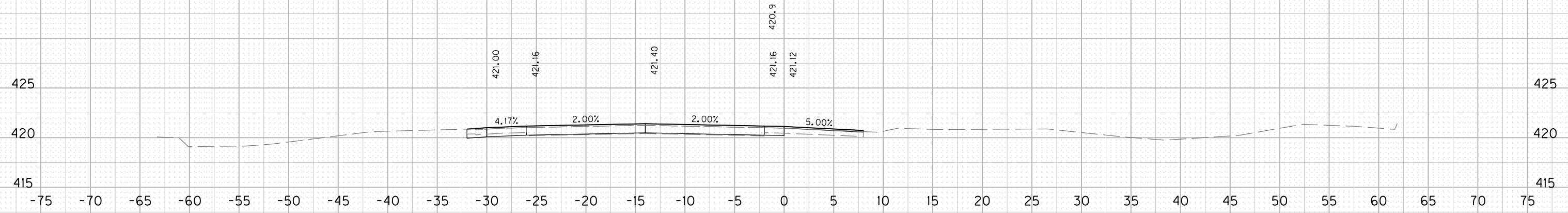
FILE NAME: C:\USERS\GARRISON\DOCUMENTS\CROSS SECTIONS.DGN

USER: garrisonbj
DATE PLOTTED: August 28, 2019

E-SHEET NAME:

Power InRoads v8.11.9.397

ROCK ROAD BED	REFILL	EMB. BENCH	GRAN. EMB.	COM	EMB	ROCK EXC	DT LT	DT RT
---------------	--------	------------	------------	-----	-----	----------	-------	-------



SCALE: 1" = 5' HORIZONTAL
1" = 5' VERTICAL

I-24 EASTBOUND
CROSS SECTIONS
STA. 4438+00 TO STA. 4439+00

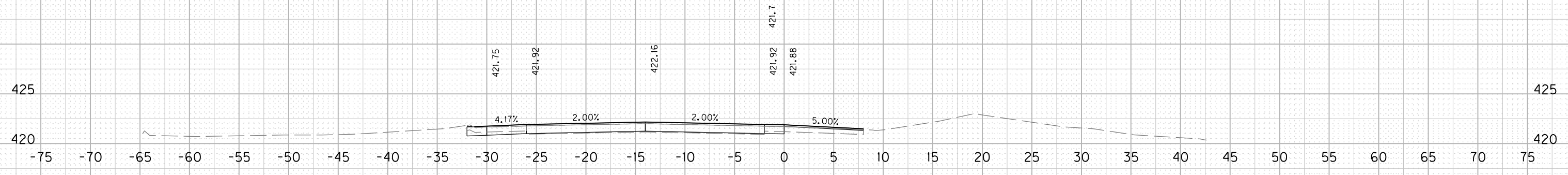
FILE NAME: C:\USERS\GARRISON\DOCUMENTS\CROSS SECTIONS.DGN

USER: garrisonbj
DATE PLOTTED: August 28, 2019

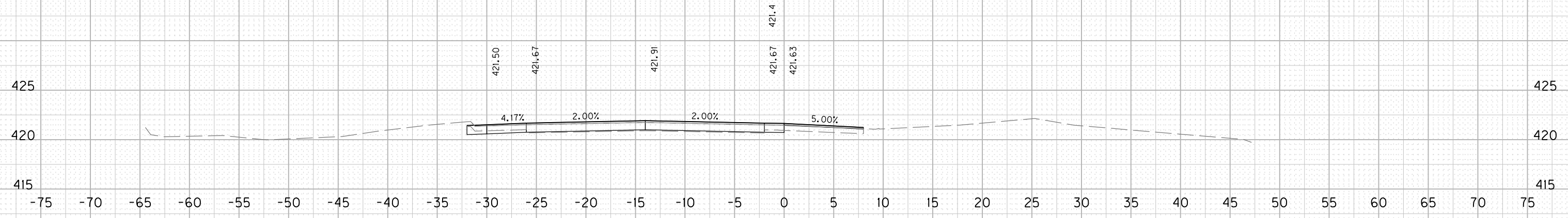
E-SHEET NAME:

Power InRoads v8.11.9.397

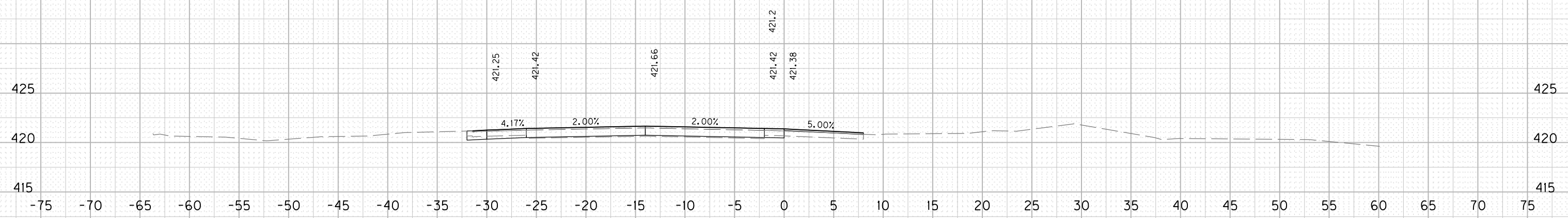
ROCK ROAD BED	REFILL	EMB. BENCH	GRAN. EMB.	COM	EMB	ROCK EXC	DT LT	DT RT
---------------	--------	------------	------------	-----	-----	----------	-------	-------



4440+50



4440+00



4439+50

SCALE: 1" = 5' HORIZONTAL
1" = 5' VERTICAL

I-24 EASTBOUND
CROSS SECTIONS
STA. 4439+50 TO STA. 4440+50

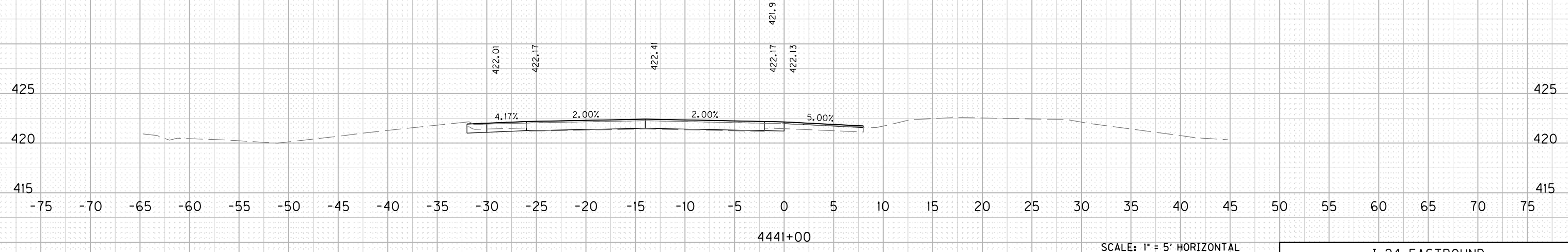
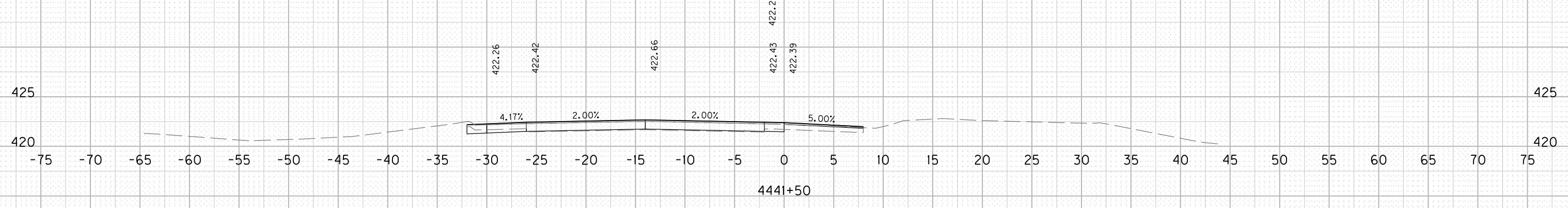
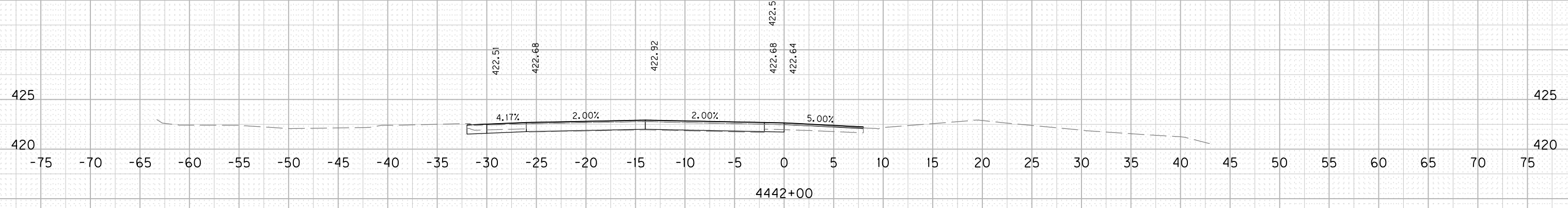
FILE NAME: C:\USERS\GARRISON\DOCUMENTS\CROSS SECTIONS.DGN

USER: garrisonbj
DATE PLOTTED: August 28, 2019

E-SHEET NAME:

Power InRoads v8.11.9.397

ROCK ROAD BED	REFILL	EMB. BENCH	GRAN. EMB.	COM	EMB	ROCK EXC	DT LT	DT RT
---------------	--------	------------	------------	-----	-----	----------	-------	-------



SCALE: 1" = 5' HORIZONTAL
1" = 5' VERTICAL

I-24 EASTBOUND
CROSS SECTIONS
STA. 4441+00 TO STA. 4442+00

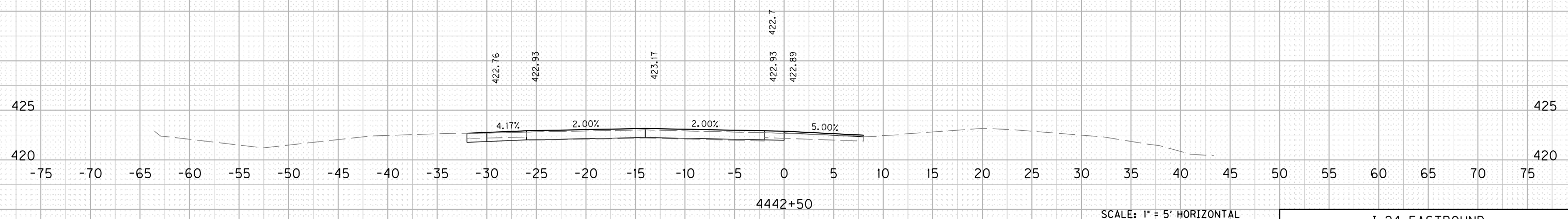
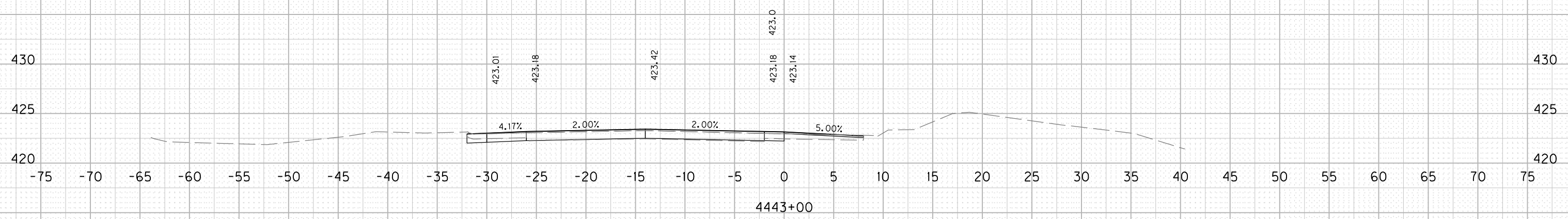
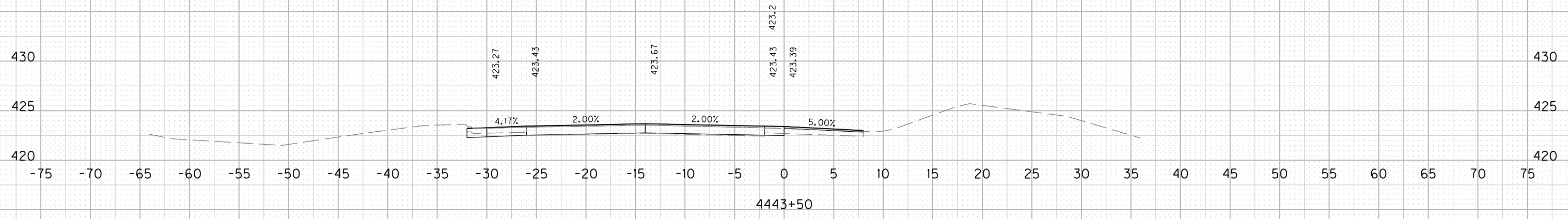
FILE NAME: C:\USERS\GARRISON\DOCUMENTS\CROSS SECTIONS.DGN

USER: garrisonbj
DATE PLOTTED: August 28, 2019

E-SHEET NAME:

Power InRoads v8.11.9.397

ROCK ROAD BED	REFILL	EMB. BENCH	GRAN. EMB.	COM	EMB	ROCK EXC	DT LT	DT RT
---------------	--------	------------	------------	-----	-----	----------	-------	-------



SCALE: 1" = 5' HORIZONTAL
1" = 5' VERTICAL

I-24 EASTBOUND
CROSS SECTIONS
STA. 4442+50 TO STA. 4443+50

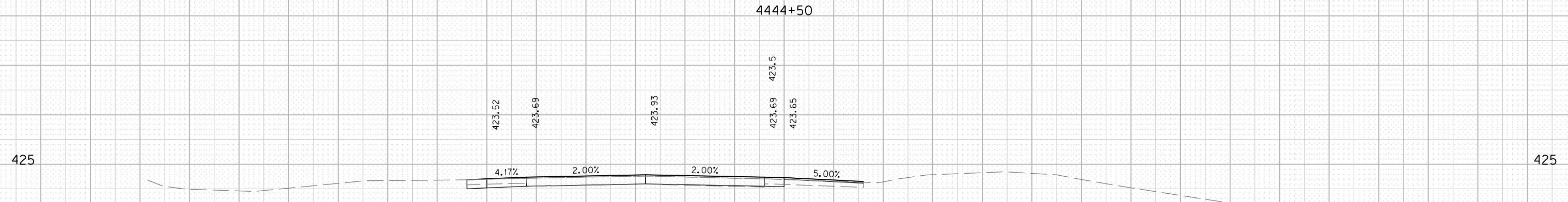
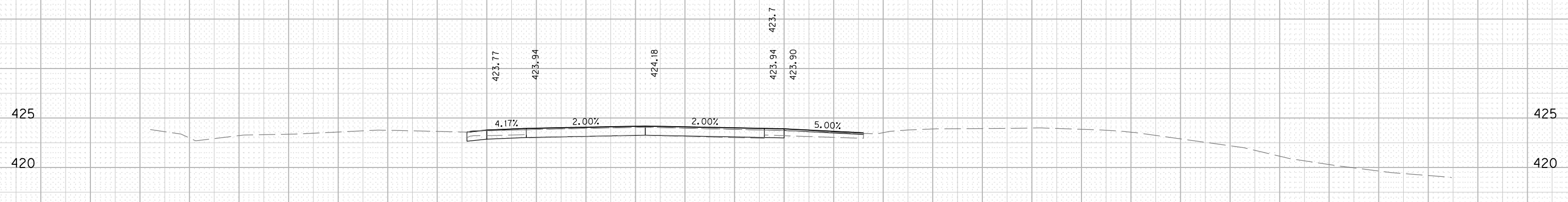
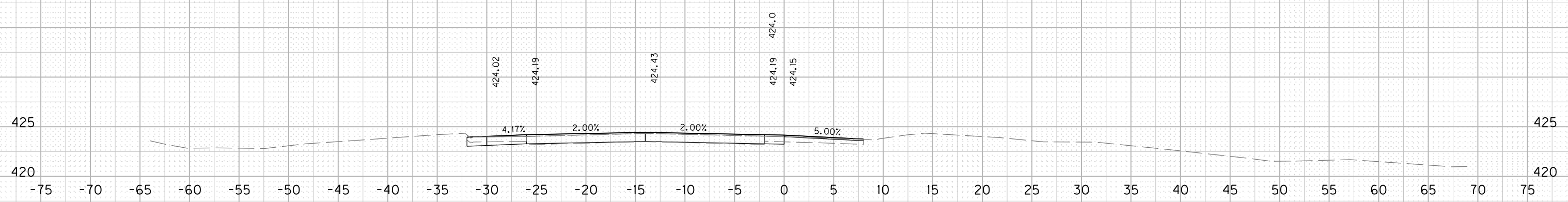
FILE NAME: C:\USERS\GARRISON\DOCUMENTS\CROSS SECTIONS.DGN

USER: garrison
DATE PLOTTED: August 28, 2019

E-SHEET NAME:

Power InRoads v8.11.9.397

ROCK ROAD BED	REFILL	EMB. BENCH	GRAN. EMB.	COM	EMB	ROCK EXC	DT LT	DT RT
---------------	--------	------------	------------	-----	-----	----------	-------	-------



SCALE: 1" = 5' HORIZONTAL
1" = 5' VERTICAL

I-24 EASTBOUND
CROSS SECTIONS
STA. 4444+00 TO STA. 4445+00

FILE NAME: C:\USERS\GARRISON\DOCUMENTS\CROSS SECTIONS.DGN

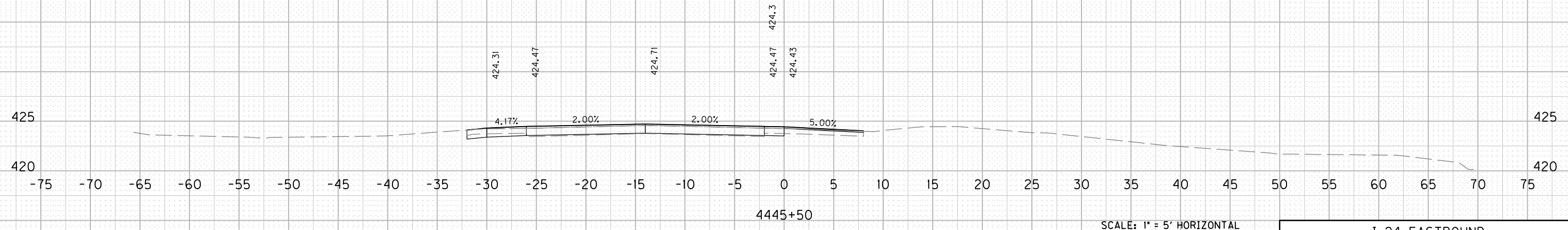
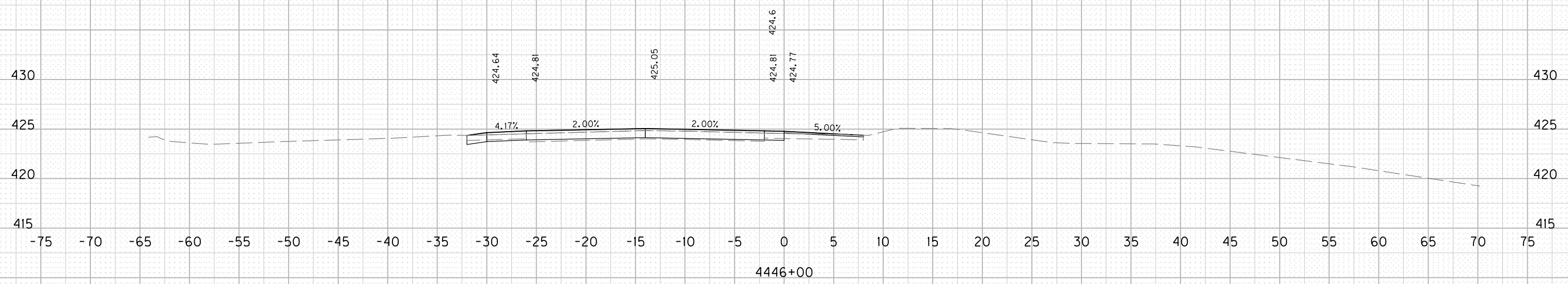
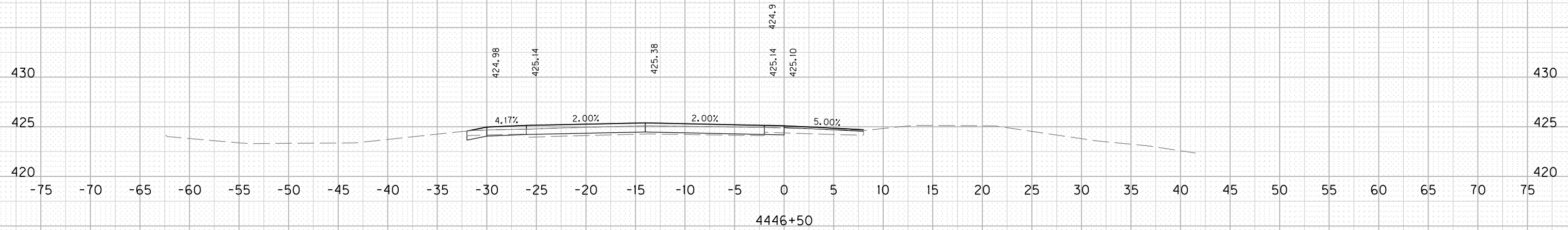
USER: garrisonbj
DATE PLOTTED: August 28, 2019

E-SHEET NAME:

Power InRoads v8.11.9.397

ROCK ROAD BED	REFILL	EMB. BENCH	GRAN. EMB.	COM	EMB	ROCK EXC	DT LT	DT RT
---------------	--------	------------	------------	-----	-----	----------	-------	-------

STA. 4446+70.78 - END NORMAL CROWN



SCALE: 1" = 5' HORIZONTAL
1" = 5' VERTICAL

I-24 EASTBOUND
CROSS SECTIONS
STA. 4445+50 TO STA. 4446+50

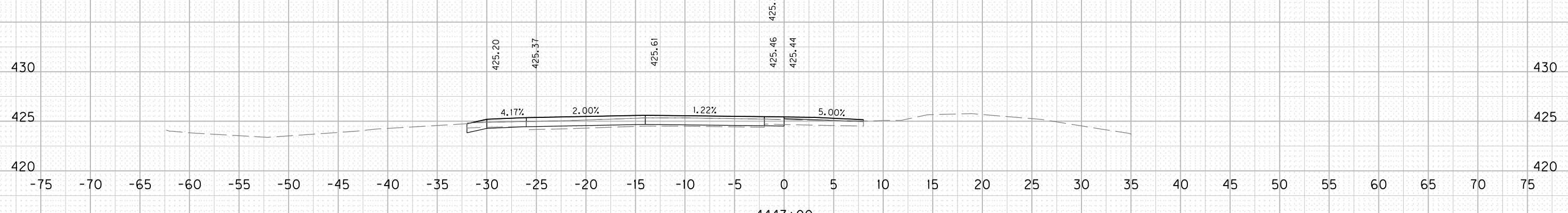
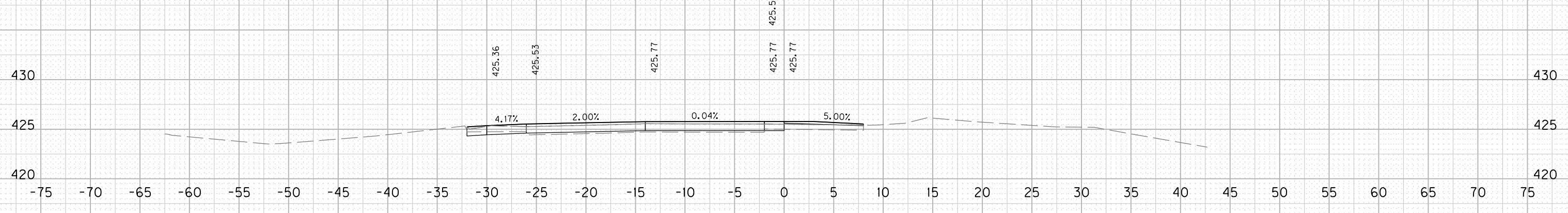
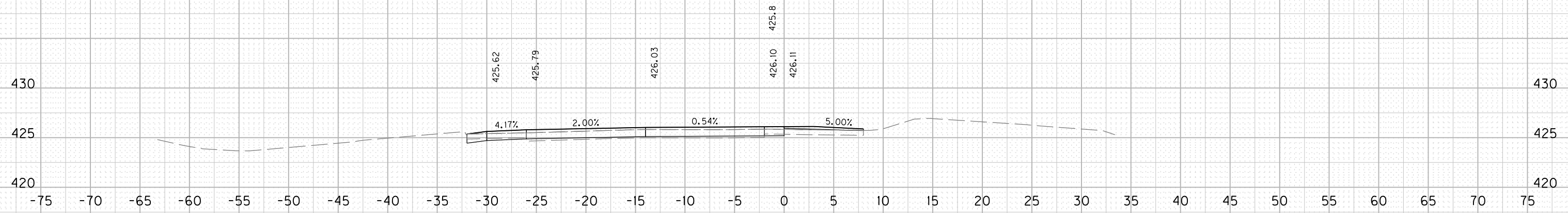
FILE NAME: C:\USERS\GARRISON\DOCUMENTS\CROSS SECTIONS.DGN

USER: garrison
DATE PLOTTED: August 28, 2019

E-SHEET NAME:

Power InRoads v8.11.9.397

ROCK ROAD BED	REFILL	EMB. BENCH	GRAN. EMB.	COM	EMB	ROCK EXC	DT LT	DT RT
---------------	--------	------------	------------	-----	-----	----------	-------	-------



SCALE: 1" = 5' HORIZONTAL
1" = 5' VERTICAL

I-24 EASTBOUND
CROSS SECTIONS
STA. 4447+00 TO STA. 4448+00

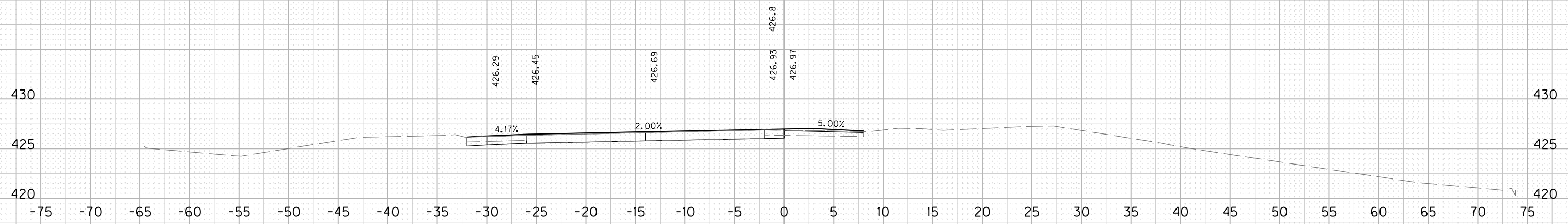
FILE NAME: C:\USERS\GARRISON\DOCUMENTS\CROSS SECTIONS.DGN

USER: garrisonbj
DATE PLOTTED: August 28, 2019

E-SHEET NAME:

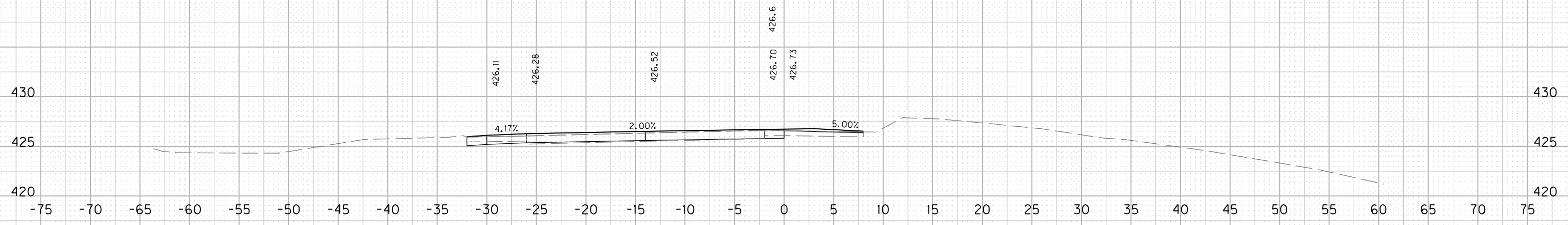
Power InRoads v8.11.9.397

ROCK ROAD BED	REFILL	EMB. BENCH	GRAN. EMB.	COM	EMB	ROCK EXC	DT LT	DT RT
---------------	--------	------------	------------	-----	-----	----------	-------	-------

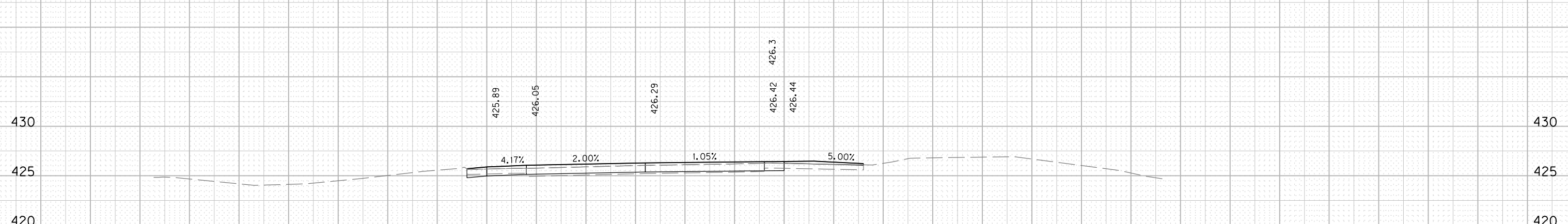


4449+50

STA. 4449+45.78 - BEGIN FULL SUPERELEVATION



4449+00



4448+50

SCALE: 1" = 5' HORIZONTAL
1" = 5' VERTICAL

I-24 EASTBOUND
CROSS SECTIONS
STA. 4448+50 TO STA. 4449+50

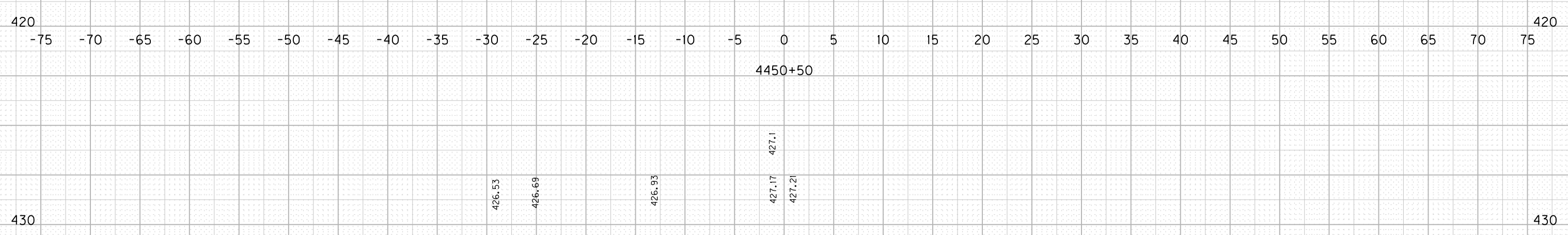
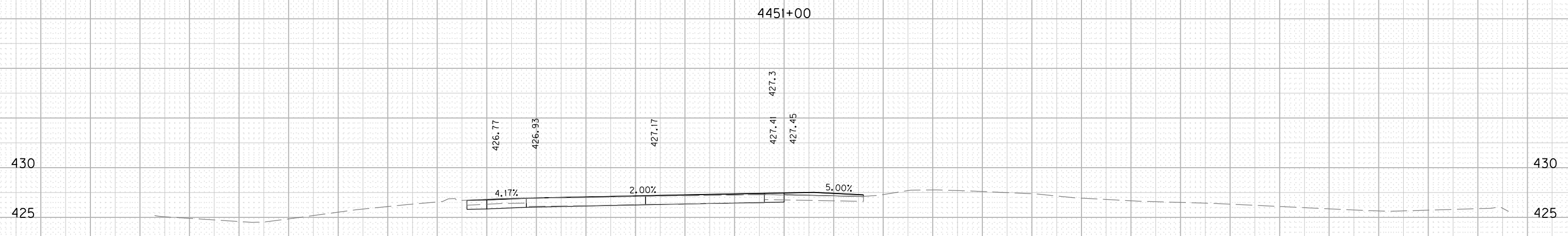
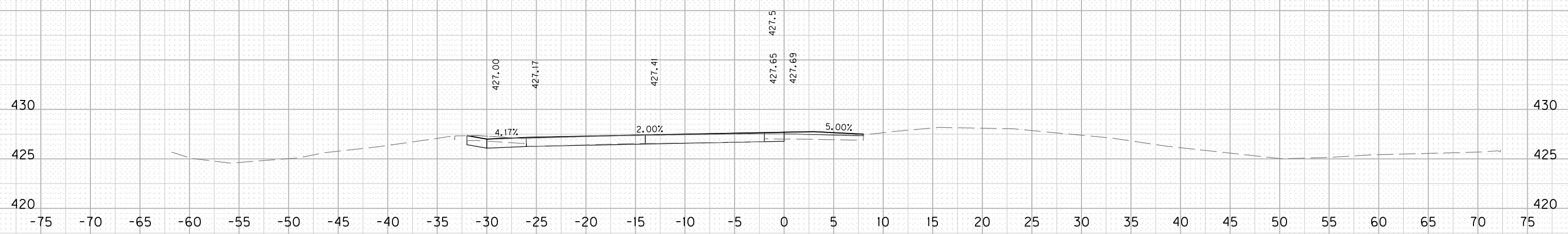
FILE NAME: C:\USERS\GARRISON\DOCUMENTS\CROSS SECTIONS.DGN

USER: garrison
DATE PLOTTED: August 28, 2019

E-SHEET NAME:

Power InRoads v8.11.9.397

ROCK ROAD BED REFILL EMB. BENCH GRAN. EMB. COM EMB ROCK EXC DT LT DT RT



SCALE: 1" = 5' HORIZONTAL
1" = 5' VERTICAL

I-24 EASTBOUND
CROSS SECTIONS
STA. 4450+00 TO STA. 4451+00

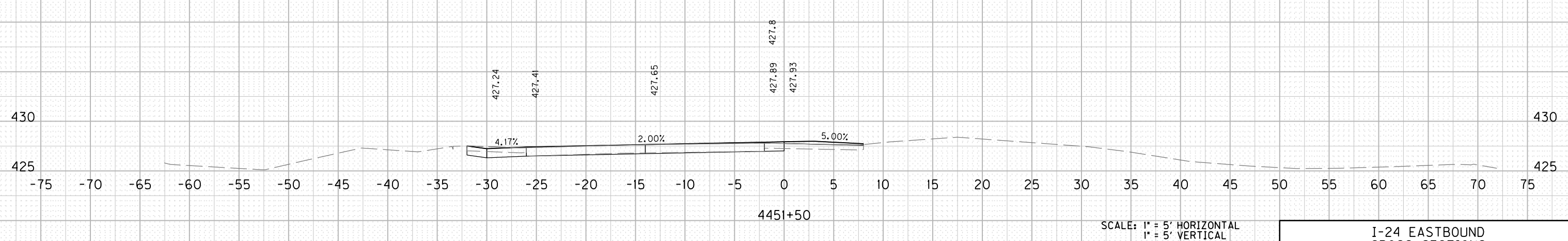
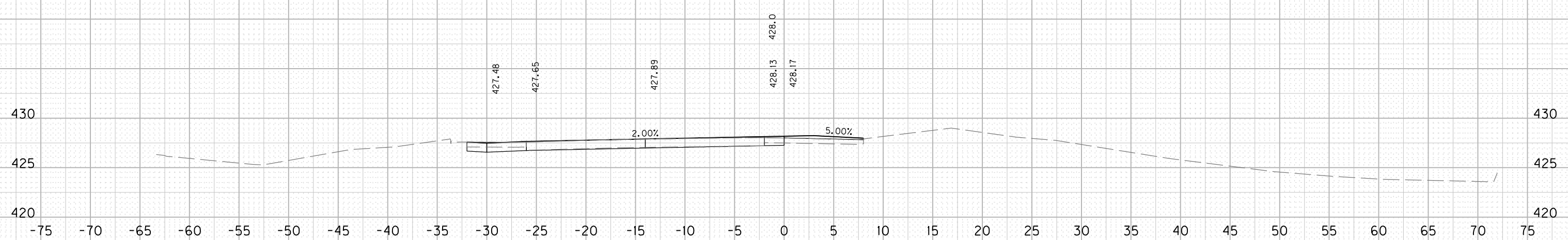
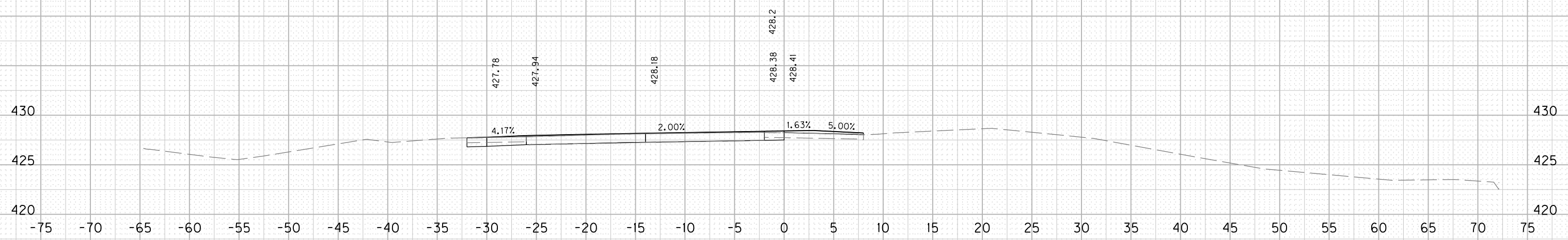
FILE NAME: C:\USERS\GARRISON\DOCUMENTS\CROSS SECTIONS.DGN

USER: garrisonbj
DATE PLOTTED: August 28, 2019

E-SHEET NAME:

Power InRoads v8.11.9.397

ROCK ROAD BED	REFILL	EMB. BENCH	GRAN. EMB.	COM	EMB	ROCK EXC	DT LT	DT RT
---------------	--------	------------	------------	-----	-----	----------	-------	-------



SCALE: 1" = 5' HORIZONTAL
 1" = 5' VERTICAL

I-24 EASTBOUND
 CROSS SECTIONS
 STA. 4451+50 TO STA. 4452+50

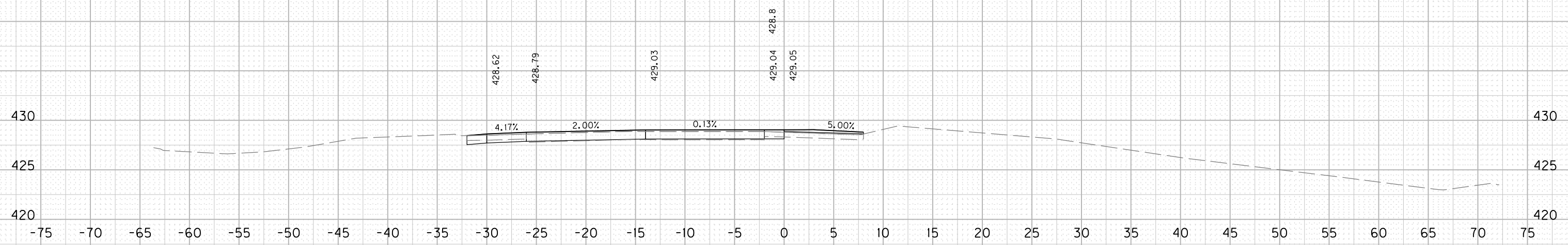
FILE NAME: C:\USERS\GARRISON\DOCUMENTS\CROSS SECTIONS.DGN

USER: garrison
 DATE PLOTTED: August 28, 2019

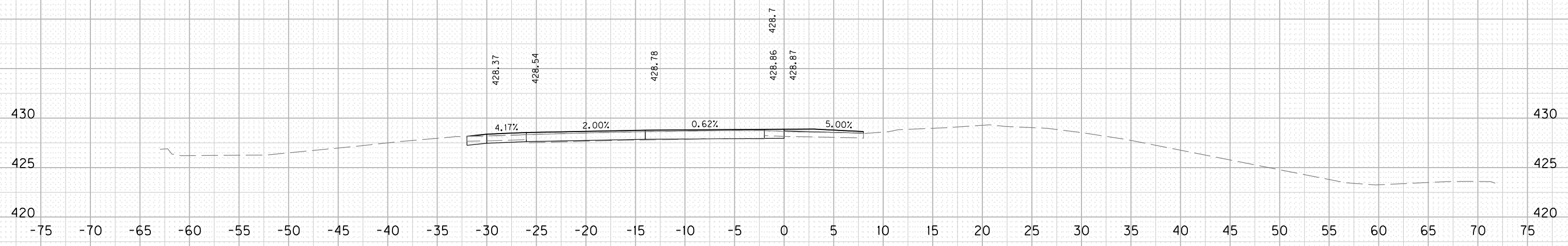
E-SHEET NAME:

Power InRoads v8.11.9.397

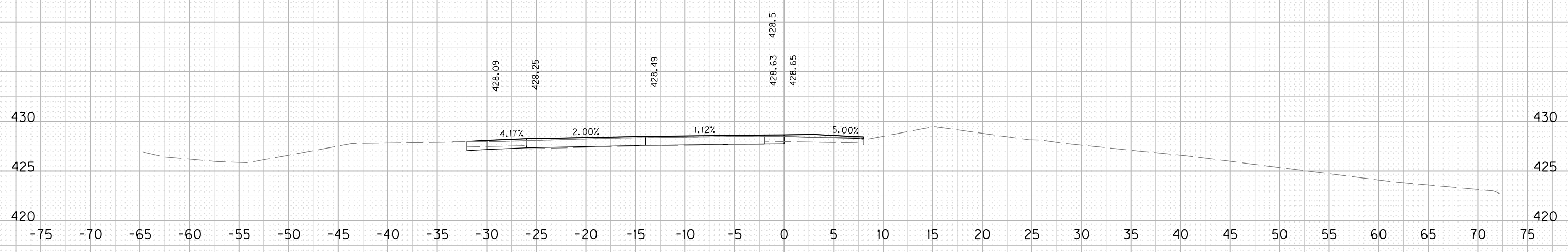
ROCK ROAD BED	REFILL	EMB. BENCH	GRAN. EMB.	COM	EMB	ROCK EXC	DT LT	DT RT
---------------	--------	------------	------------	-----	-----	----------	-------	-------



4454+00



4453+50



4453+00

SCALE: 1" = 5' HORIZONTAL
1" = 5' VERTICAL

I-24 EASTBOUND
CROSS SECTIONS
STA. 4453+00 TO STA. 4454+00

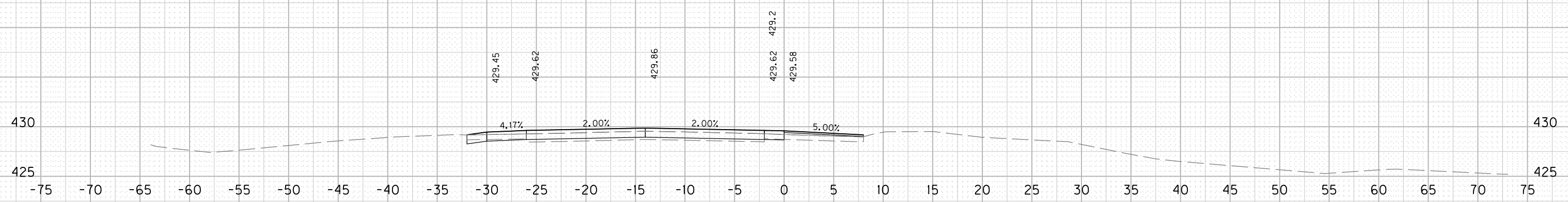
FILE NAME: C:\USERS\GARRISON\DOCUMENTS\CROSS SECTIONS.DGN

USER: garrison
DATE PLOTTED: August 28, 2019

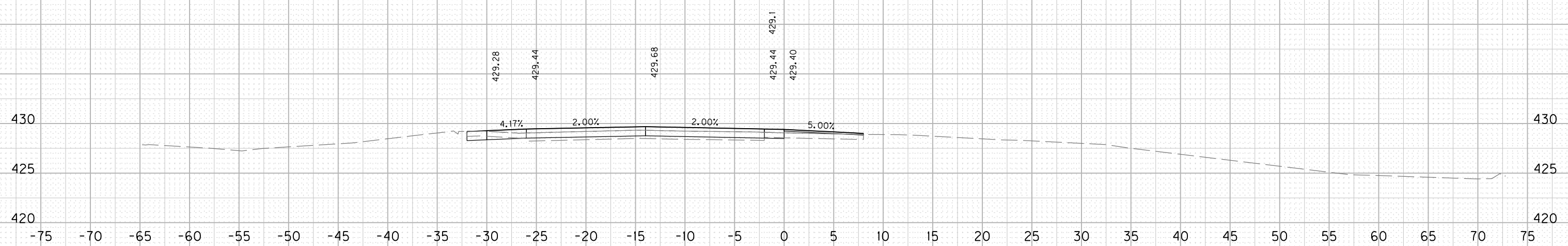
E-SHEET NAME:

Power InRoads v8.11.9.397

ROCK ROAD BED	REFILL	EMB. BENCH	GRAN. EMB.	COM	EMB	ROCK EXC	DT LT	DT RT
---------------	--------	------------	------------	-----	-----	----------	-------	-------

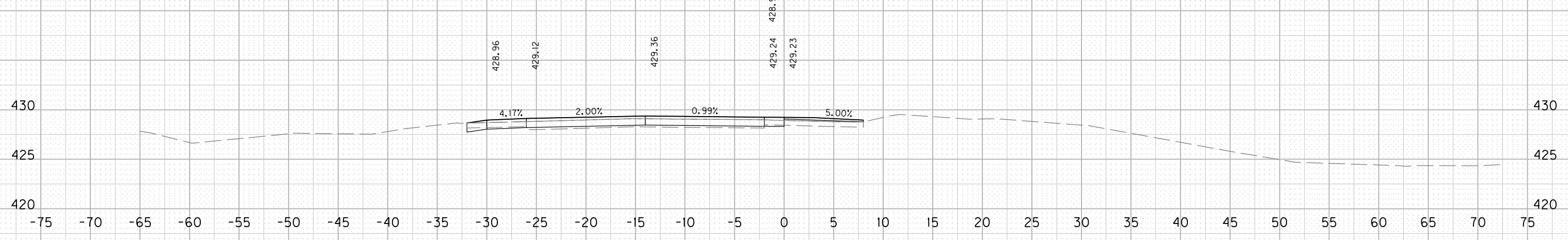


4455+50



4455+00

STA. 4454+87.84- BEGIN NORMAL CROWN



4454+50

SCALE: 1" = 5' HORIZONTAL
1" = 5' VERTICAL

I-24 EASTBOUND
CROSS SECTIONS
STA. 4454+50 TO STA. 4455+50

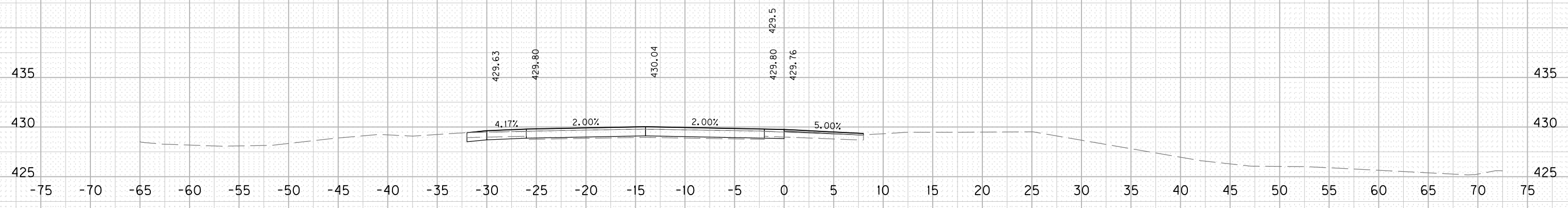
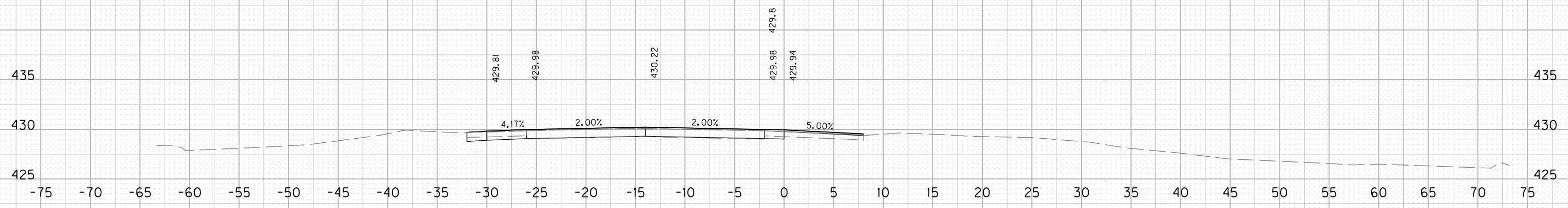
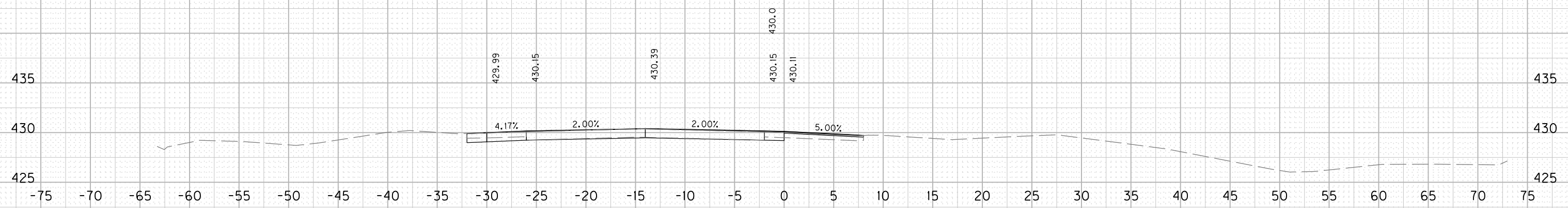
FILE NAME: C:\USERS\GARRISON\DOCUMENTS\CROSS SECTIONS.DGN

USER: garrisonbj
DATE PLOTTED: August 28, 2019

E-SHEET NAME:

Power InRoads v8.11.9.397

ROCK ROAD BED	REFILL	EMB. BENCH	GRAN. EMB.	COM	EMB	ROCK EXC	DT LT	DT RT
---------------	--------	------------	------------	-----	-----	----------	-------	-------



SCALE: 1" = 5' HORIZONTAL
1" = 5' VERTICAL

I-24 EASTBOUND
CROSS SECTIONS
STA. 4456+00 TO STA. 4457+00

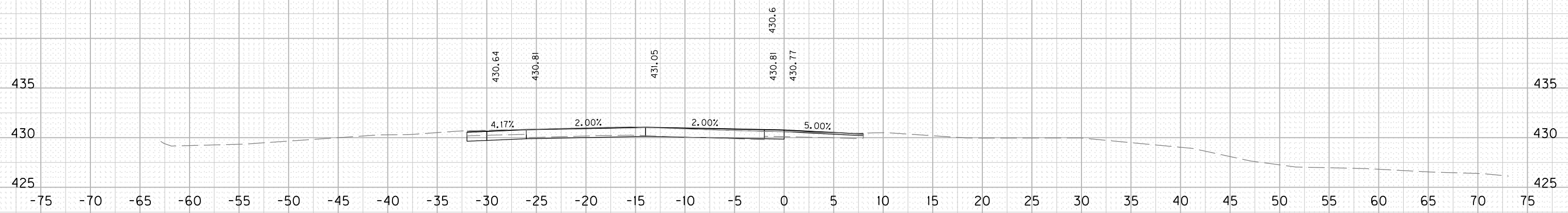
FILE NAME: C:\USERS\GARRISON\DOCUMENTS\CROSS SECTIONS.DGN

USER: garrisonbj
DATE PLOTTED: August 28, 2019

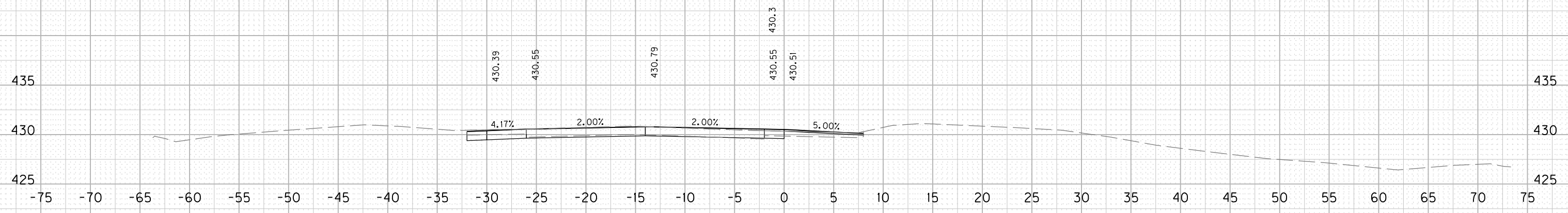
E-SHEET NAME:

Power InRoads v8.11.9.397

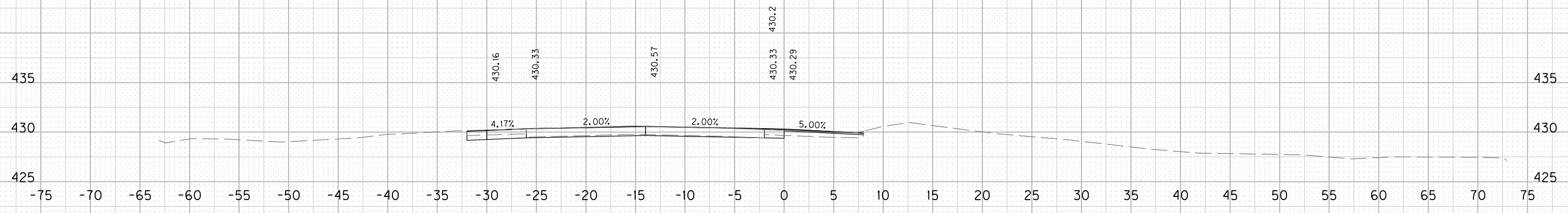
ROCK ROAD BED	REFILL	EMB. BENCH	GRAN. EMB.	COM	EMB	ROCK EXC	DT LT	DT RT
---------------	--------	------------	------------	-----	-----	----------	-------	-------



4458+50



4458+00



4457+50

SCALE: 1" = 5' HORIZONTAL
1" = 5' VERTICAL

I-24 EASTBOUND
CROSS SECTIONS
STA. 4457+50 TO STA. 4458+50

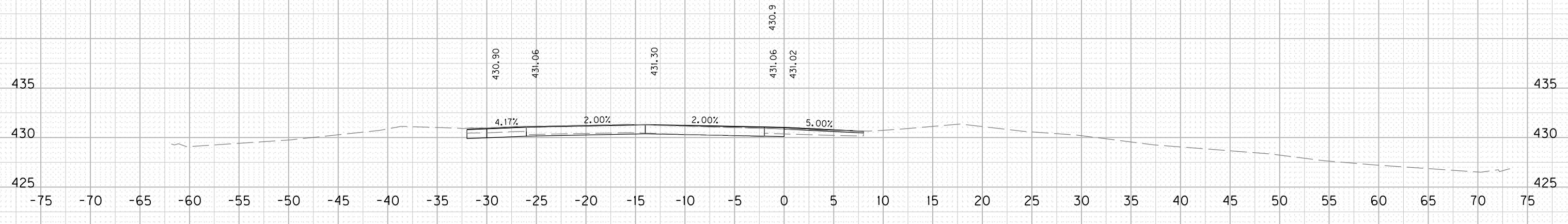
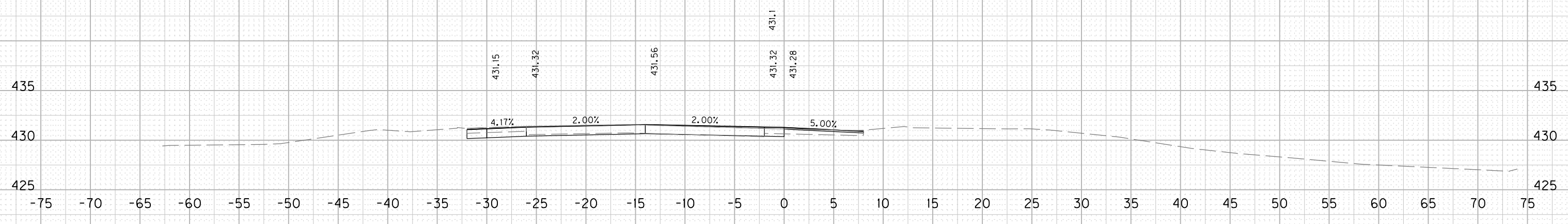
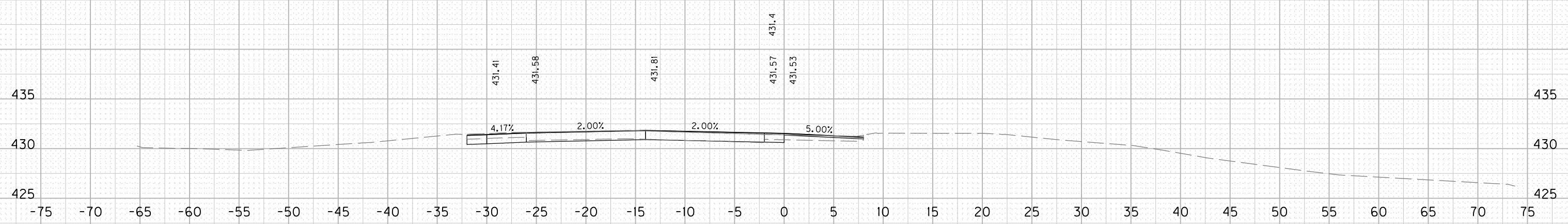
FILE NAME: C:\USERS\GARRISON\DOCUMENTS\CROSS SECTIONS.DGN

USER: garrisonbj
DATE PLOTTED: August 28, 2019

E-SHEET NAME:

Power InRoads v8.11.9.397

ROCK ROAD BED REFILL EMB. BENCH GRAN. EMB. COM EMB ROCK EXC DT LT DT RT



SCALE: 1" = 5' HORIZONTAL
1" = 5' VERTICAL

I-24 EASTBOUND
CROSS SECTIONS
STA. 4459+00 TO STA. 4460+00

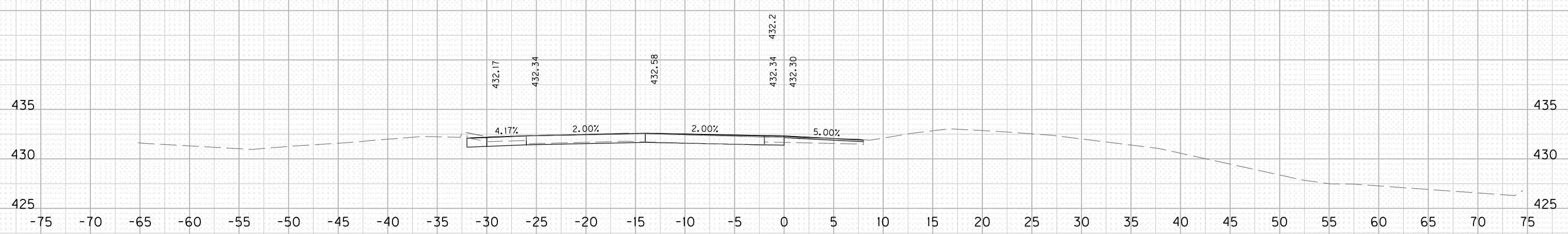
FILE NAME: C:\USERS\GARRISON\DOCUMENTS\CROSS SECTIONS.DGN

USER: garrisonbj
DATE PLOTTED: August 28, 2019

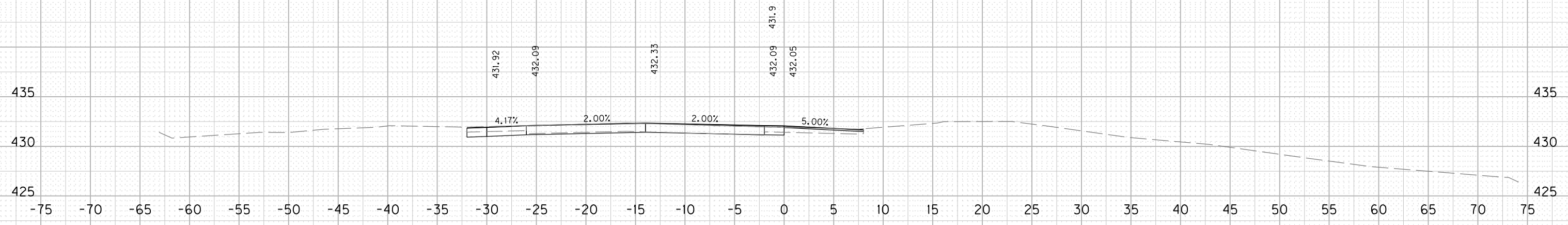
E-SHEET NAME:

Power InRoads v8.11.9.397

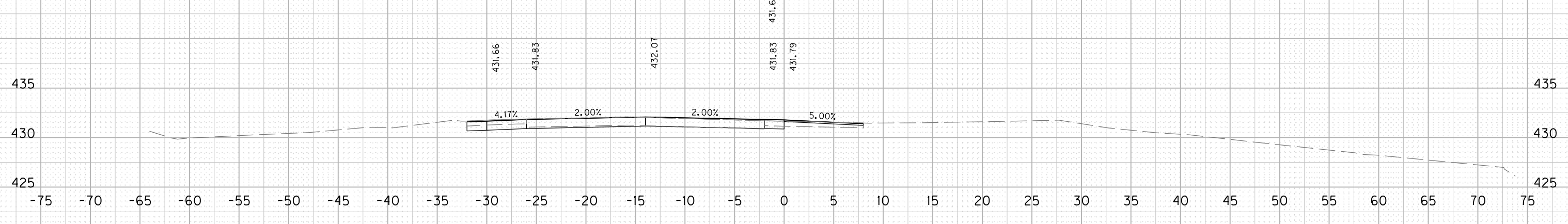
ROCK ROAD BED REFILL EMB. BENCH GRAN. EMB. COM EMB ROCK EXC DT LT DT RT



4461+50



4461+00



4460+50

SCALE: 1" = 5' HORIZONTAL
1" = 5' VERTICAL

I-24 EASTBOUND
CROSS SECTIONS
STA. 4460+50 TO STA. 4461+50

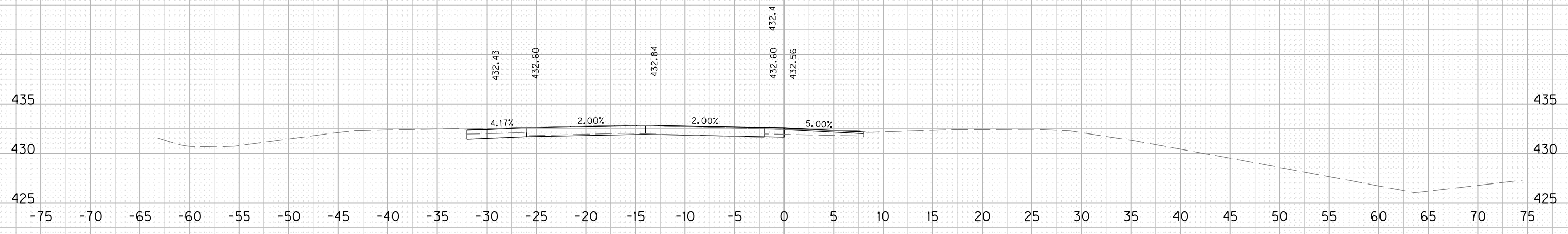
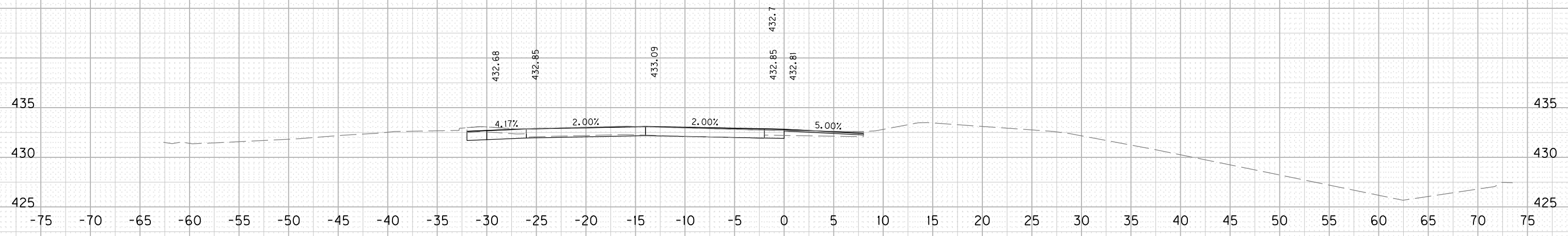
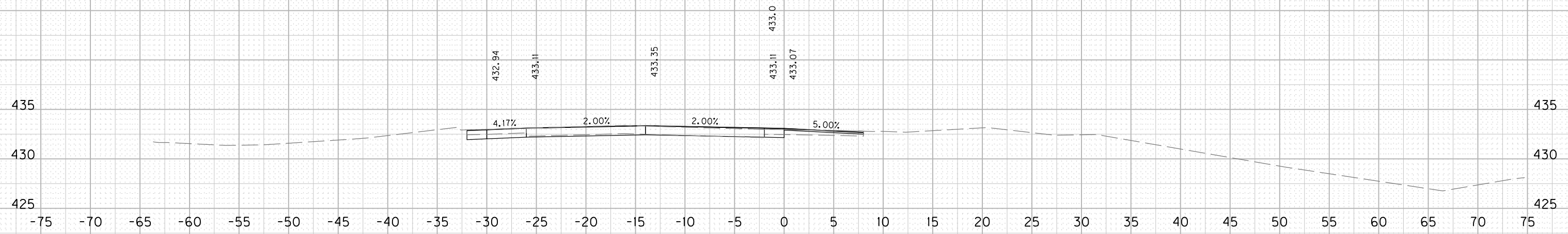
FILE NAME: C:\USERS\GARRISON\DOCUMENTS\CROSS SECTIONS.DGN

USER: garrisonbj
DATE PLOTTED: August 28, 2019

E-SHEET NAME:

Power InRoads v8.11.9.397

ROCK ROAD BED	REFILL	EMB. BENCH	GRAN. EMB.	COM	EMB	ROCK EXC	DT LT	DT RT
---------------	--------	------------	------------	-----	-----	----------	-------	-------



SCALE: 1" = 5' HORIZONTAL
1" = 5' VERTICAL

I-24 EASTBOUND
CROSS SECTIONS
STA. 4462+00 TO STA. 4463+00

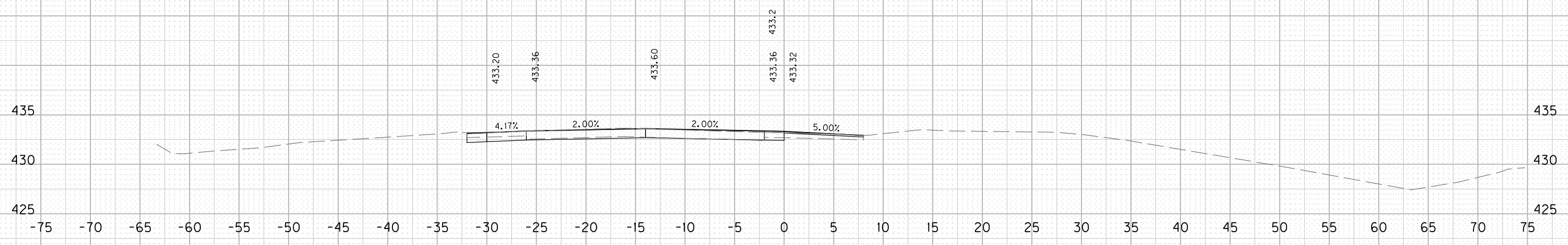
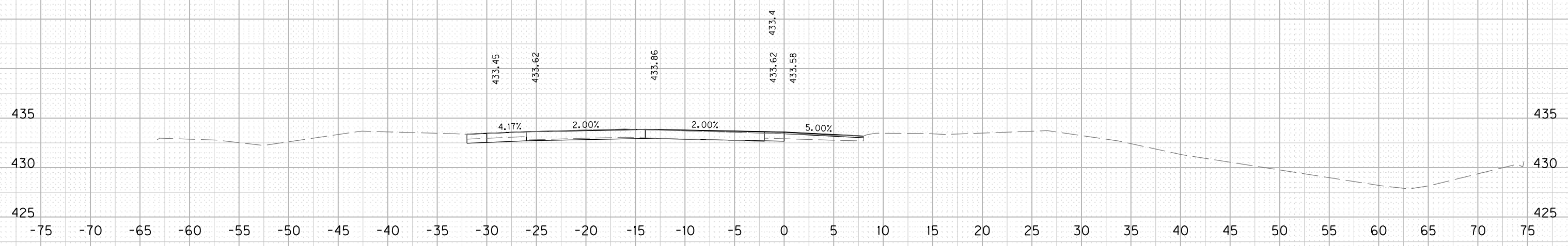
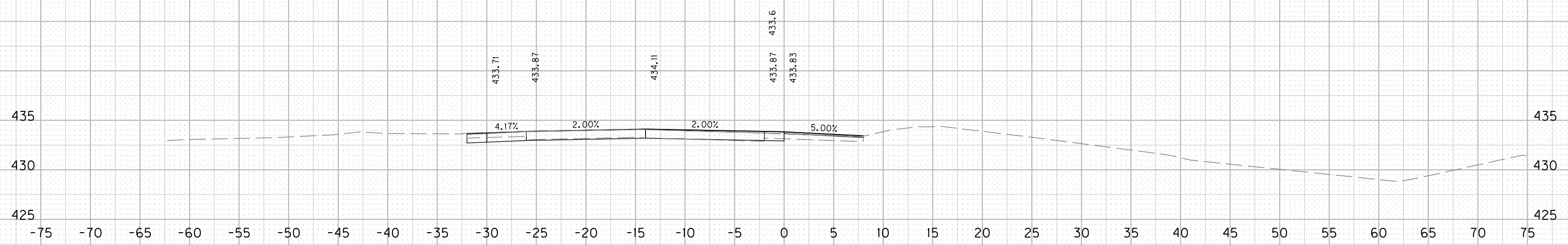
FILE NAME: C:\USERS\GARRISON\DOCUMENTS\CROSS SECTIONS.DGN

USER: garrison
DATE PLOTTED: August 28, 2019

E-SHEET NAME:

Power InRoads v8.11.9.397

ROCK ROAD BED REFILL EMB. BENCH GRAN. EMB. COM EMB ROCK EXC DT LT DT RT



SCALE: 1" = 5' HORIZONTAL
1" = 5' VERTICAL

I-24 EASTBOUND
CROSS SECTIONS
STA. 4463+50 TO STA. 4464+50

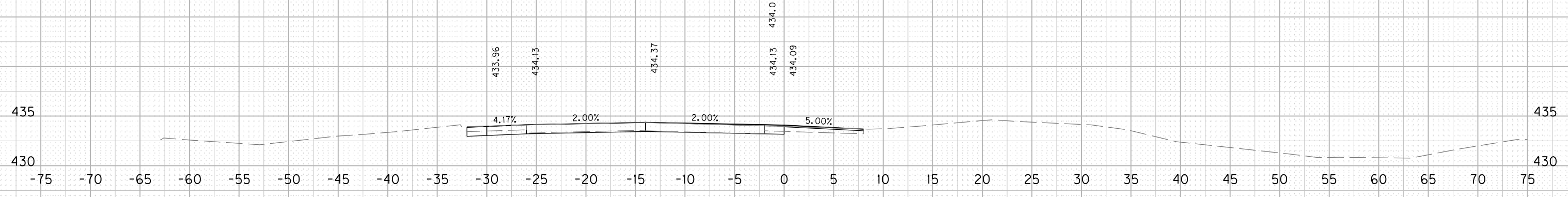
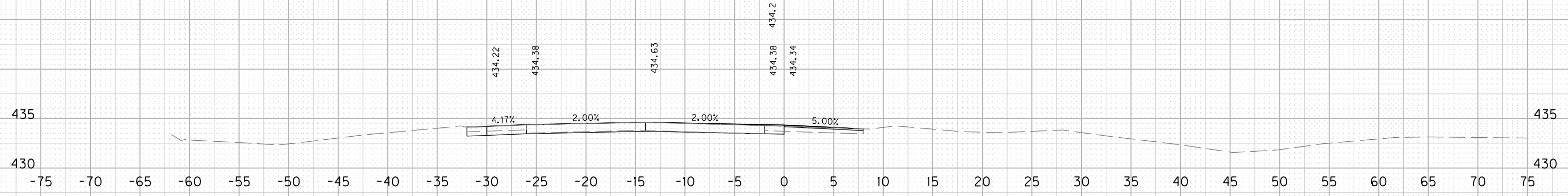
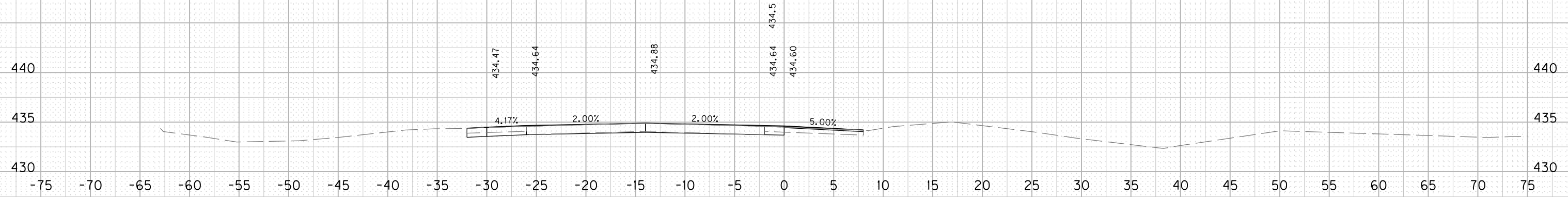
FILE NAME: C:\USERS\GARRISON\DOCUMENTS\CROSS SECTIONS.DGN

USER: garrisonj
DATE PLOTTED: August 28, 2019

E-SHEET NAME:

Power InRoads v8.11.9.397

ROCK ROAD BED	REFILL	EMB. BENCH	GRAN. EMB.	COM	EMB	ROCK EXC	DT LT	DT RT
---------------	--------	------------	------------	-----	-----	----------	-------	-------



SCALE: 1" = 5' HORIZONTAL
1" = 5' VERTICAL

I-24 EASTBOUND
CROSS SECTIONS
STA. 4465+00 TO STA. 4466+00

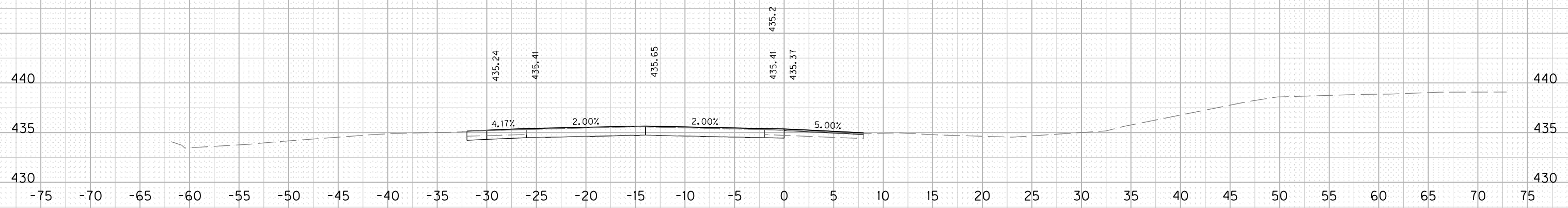
FILE NAME: C:\USERS\GARRISON\DOCUMENTS\CROSS SECTIONS.DGN

USER: garrison
DATE PLOTTED: August 28, 2019

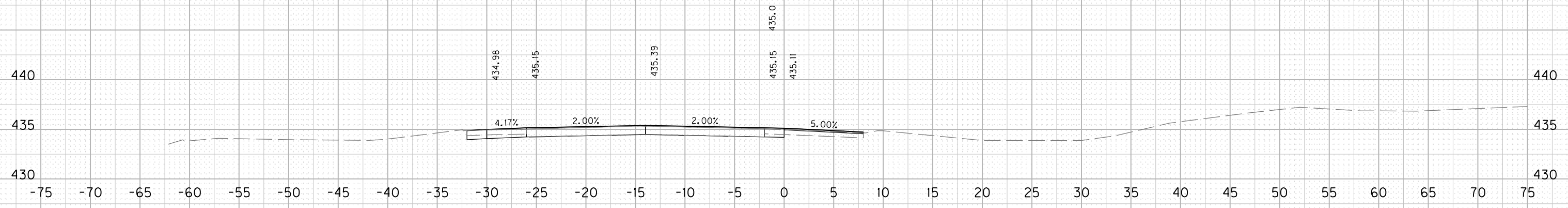
E-SHEET NAME:

Power InRoads v8.11.9.397

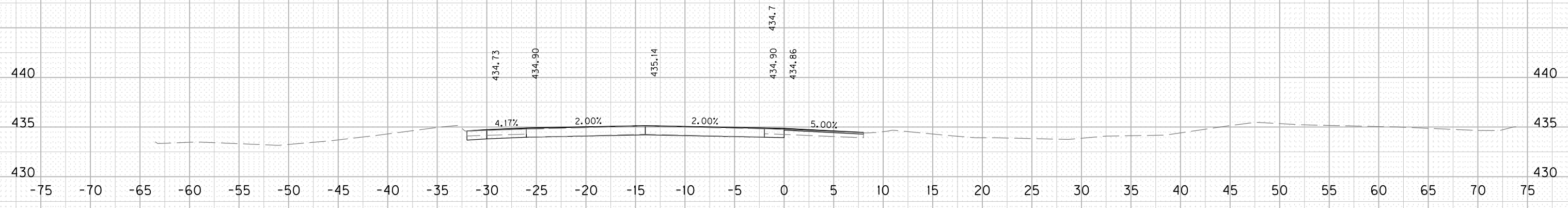
ROCK ROAD BED REFILL EMB. BENCH GRAN. EMB. COM EMB ROCK EXC DT LT DT RT



4467+50



4467+00



4466+50

SCALE: 1" = 5' HORIZONTAL
1" = 5' VERTICAL

I-24 EASTBOUND
CROSS SECTIONS
STA. 4466+50 TO STA. 4467+50

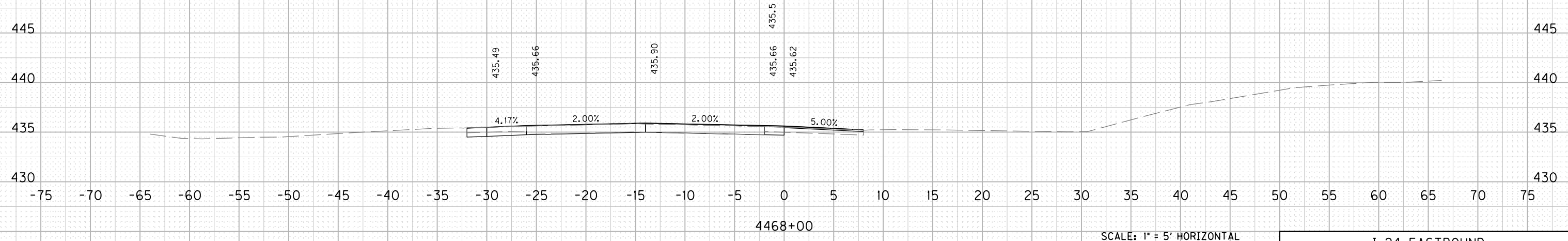
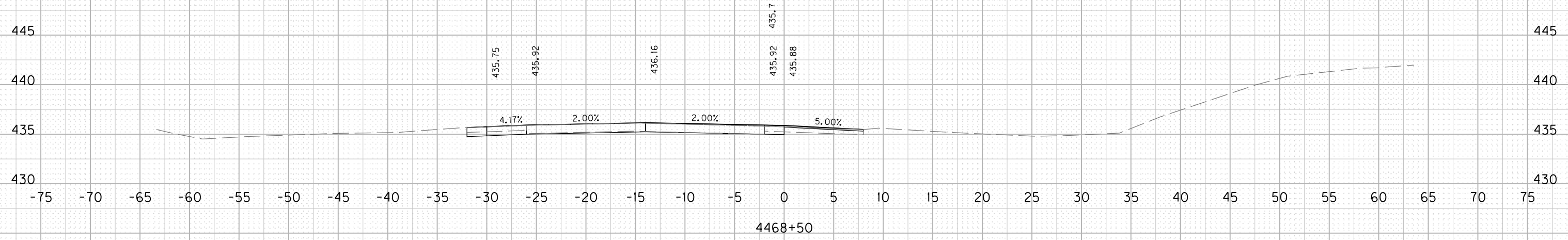
FILE NAME: C:\USERS\GARRISON\DOCUMENTS\CROSS SECTIONS.DGN

USER: garrisonj
DATE PLOTTED: August 28, 2019

E-SHEET NAME:

Power InRoads v8.11.9.397

ROCK ROAD BED	REFILL	EMB. BENCH	GRAN. EMB.	COM	EMB	ROCK EXC	DT LT	DT RT
---------------	--------	------------	------------	-----	-----	----------	-------	-------



SCALE: 1" = 5' HORIZONTAL
1" = 5' VERTICAL

I-24 EASTBOUND
CROSS SECTIONS
STA. 4468+00 TO STA. 4468+50

FILE NAME: C:\USERS\GARRISON\DOCUMENTS\CROSS SECTIONS.DGN

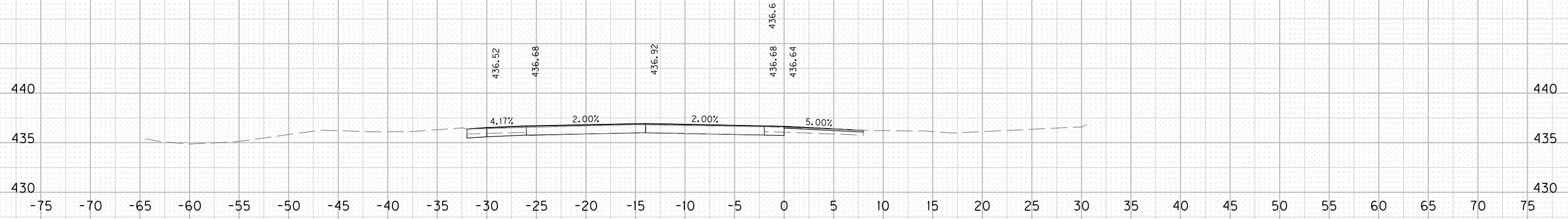
USER: garrisonbj
DATE PLOTTED: August 28, 2019

E-SHEET NAME:

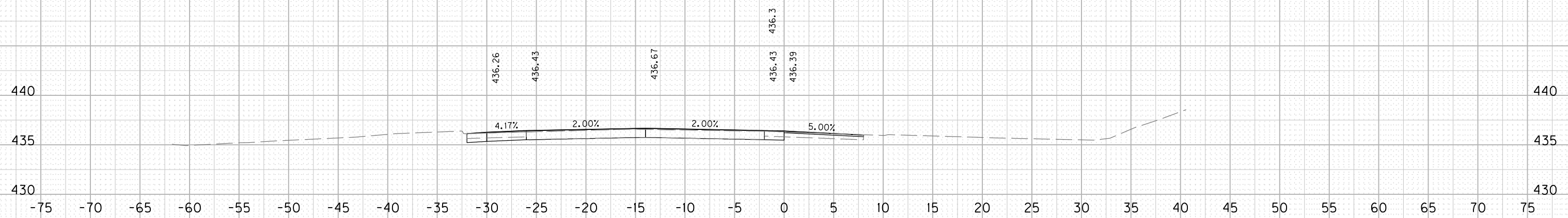
Power InRoads v8.11.9.397

COUNTY OF	ITEM NO.	SHEET NO.
TRIGG	01-2001.00	X356

ROCK ROAD BED REFILL EMB. BENCH GRAN. EMB. COM EMB ROCK EXC DT LT DT RT



4470+00



4469+50



4469+00

SCALE: 1" = 5' HORIZONTAL
1" = 5' VERTICAL

I-24 EASTBOUND
CROSS SECTIONS
STA. 4469+00 TO STA. 4470+00

FILE NAME: C:\USERS\GARRISON\DOCUMENTS\CROSS SECTIONS.DGN

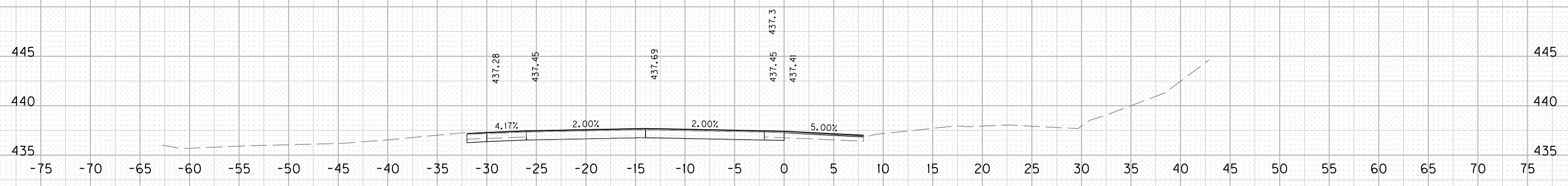
USER: garrisonbj
DATE PLOTTED: August 28, 2019

E-SHEET NAME:

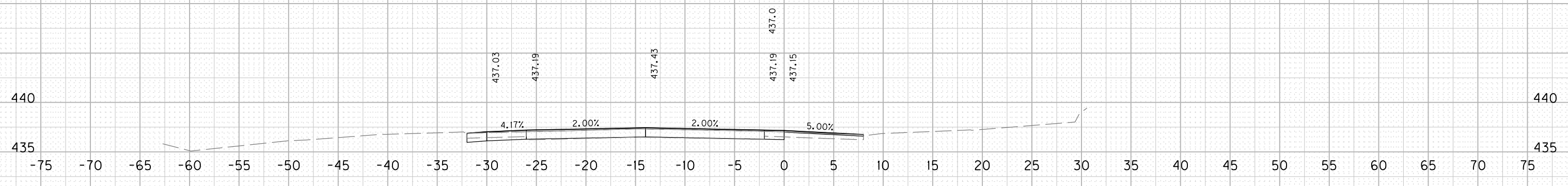
Power InRoads v8.11.9.397

COUNTY OF	ITEM NO.	SHEET NO.
TRIGG	01-20011.00	X357

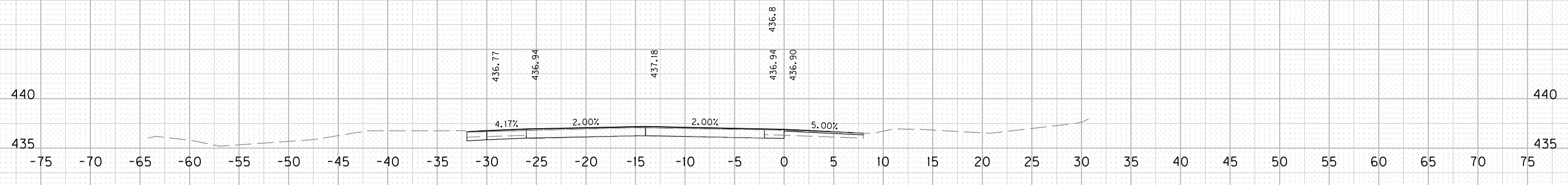
ROCK ROAD BED REFILL EMB. BENCH GRAN. EMB. COM EMB ROCK EXC DT LT DT RT



4471+50



4471+00



4470+50

SCALE: 1" = 5' HORIZONTAL
1" = 5' VERTICAL

I-24 EASTBOUND
CROSS SECTIONS
STA. 4470+50 TO STA. 4471+50

FILE NAME: C:\USERS\GARRISON\DOCUMENTS\CROSS SECTIONS.DGN

USER: garrison
DATE PLOTTED: August 28, 2019

E-SHEET NAME:

Power InRoads v8.11.9.397

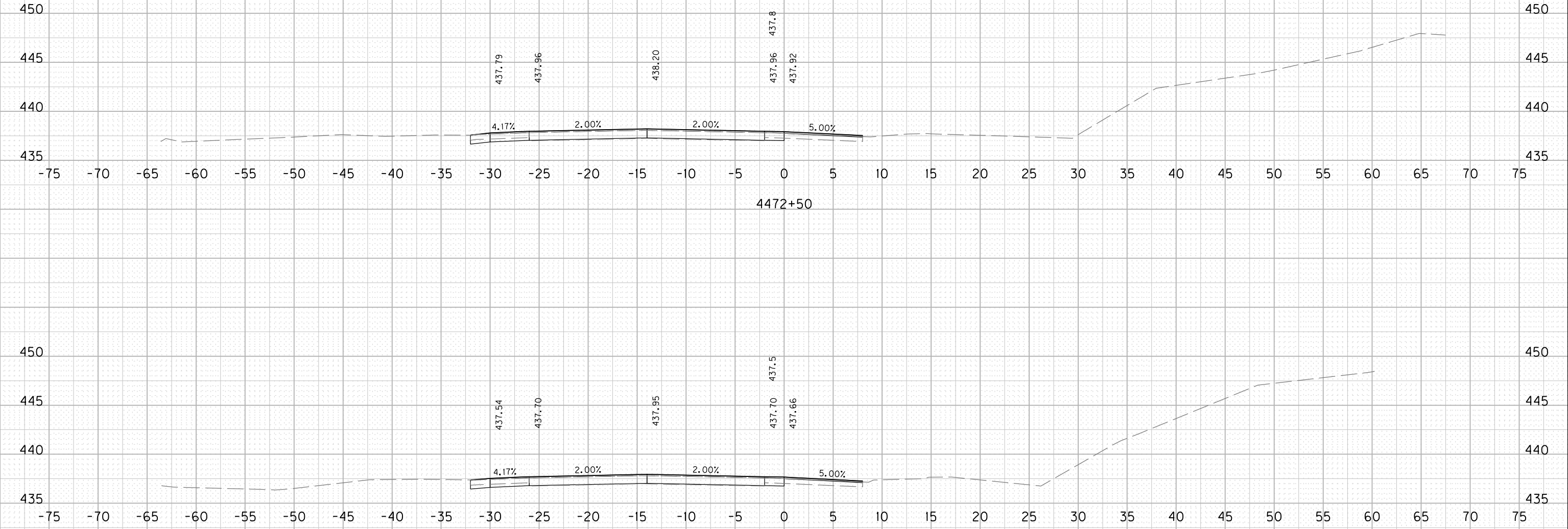
ROCK ROAD BED	REFILL	EMB. BENCH	GRAN. EMB.	COM	EMB	ROCK EXC	DT LT	DT RT
---------------	--------	------------	------------	-----	-----	----------	-------	-------

FILE NAME: C:\USERS\GARRISON\DOCUMENTS\CROSS SECTIONS.DGN

USER: garrisonj
DATE PLOTTED: August 28, 2019

E-SHEET NAME:

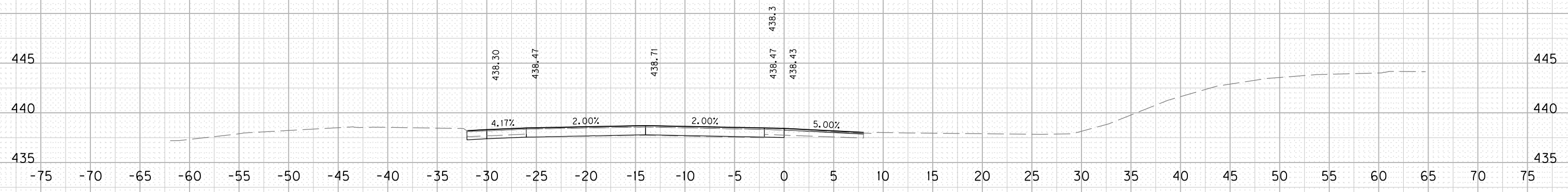
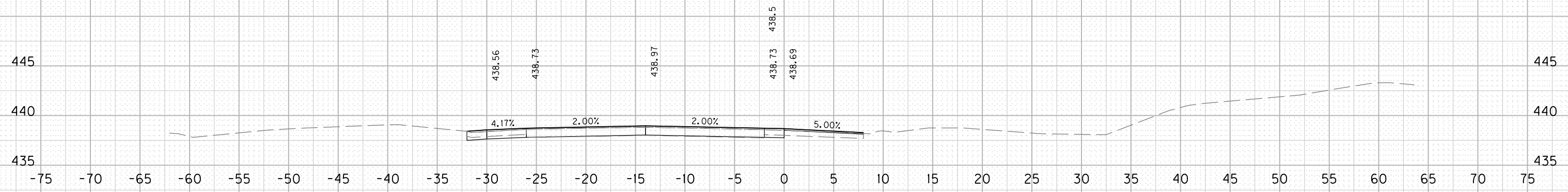
Power InRoads v8.11.9.397



SCALE: 1" = 5' HORIZONTAL
1" = 5' VERTICAL

I-24 EASTBOUND
CROSS SECTIONS
STA. 4472+00 TO STA. 4472+50

ROCK ROAD BED REFILL EMB. BENCH GRAN. EMB. COM EMB ROCK EXC DT LT DT RT



SCALE: 1" = 5' HORIZONTAL
1" = 5' VERTICAL

I-24 EASTBOUND
CROSS SECTIONS
STA. 4473+00 TO STA. 4474+00

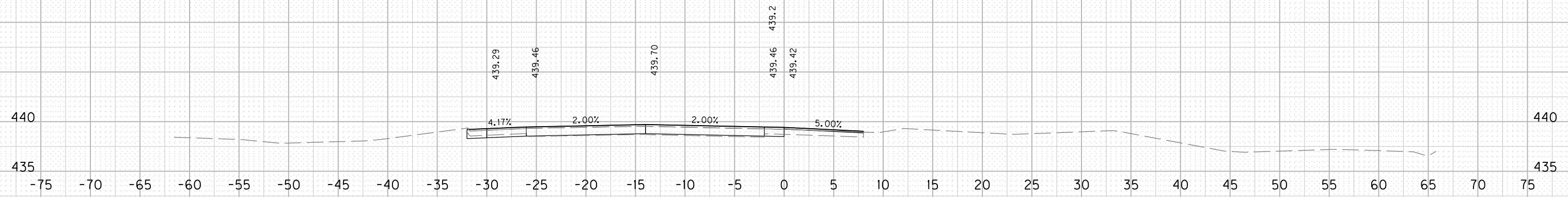
FILE NAME: C:\USERS\GARRISON\DOCUMENTS\CROSS SECTIONS.DGN

USER: garrison
DATE PLOTTED: August 28, 2019

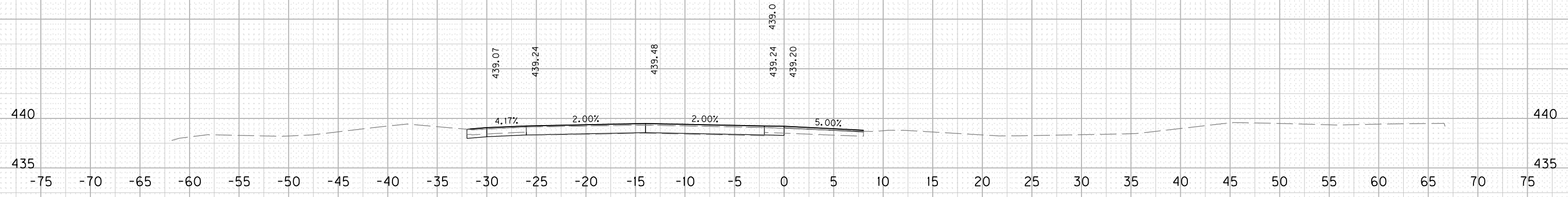
E-SHEET NAME:

Power InRoads v8.11.9.397

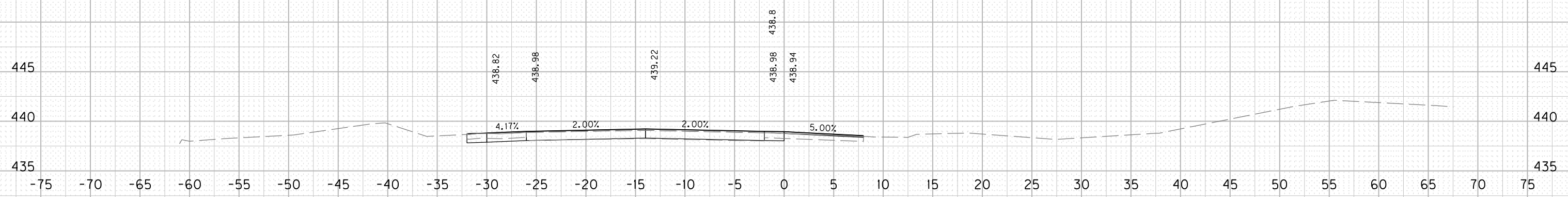
ROCK ROAD BED	REFILL	EMB. BENCH	GRAN. EMB.	COM	EMB	ROCK EXC	DT LT	DT RT
---------------	--------	------------	------------	-----	-----	----------	-------	-------



4475+50



4475+00



4474+50

SCALE: 1" = 5' HORIZONTAL
1" = 5' VERTICAL

I-24 EASTBOUND
CROSS SECTIONS
STA. 4474+50 TO STA. 4475+50

FILE NAME: C:\USERS\GARRISON\DOCUMENTS\CROSS SECTIONS.DGN

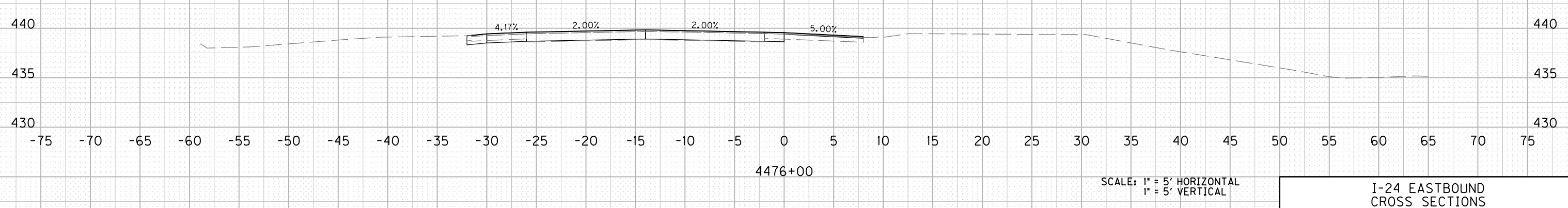
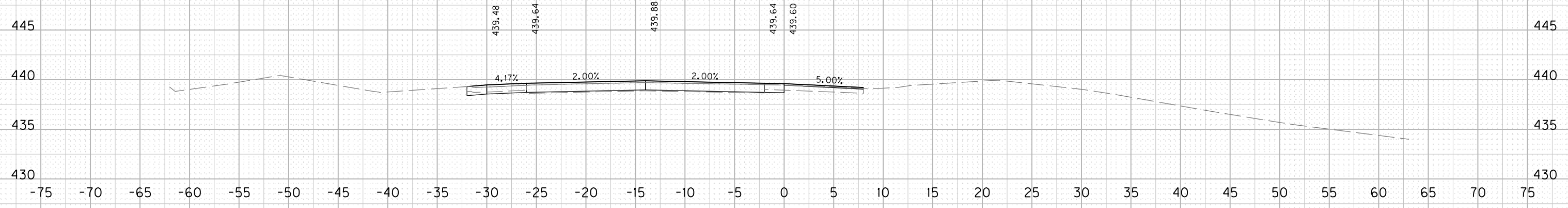
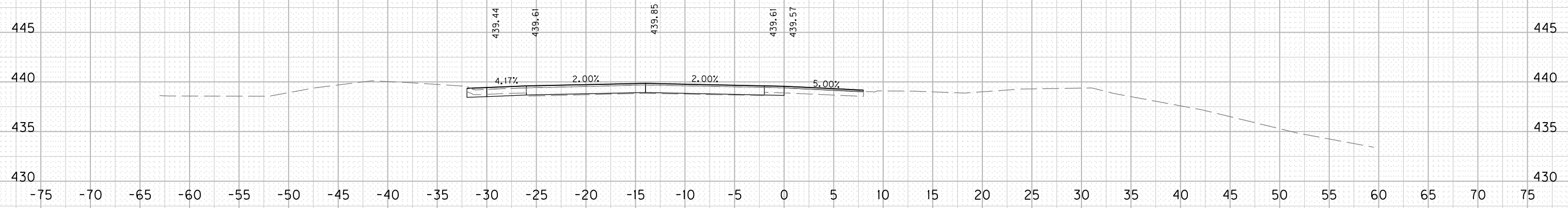
USER: garrisonbj
DATE PLOTTED: August 28, 2019

E-SHEET NAME:

Power InRoads v8.11.9.397

COUNTY OF	ITEM NO.	SHEET NO.
TRIGG	01-20011.00	X361

ROCK ROAD BED REFILL EMB. BENCH GRAN. EMB. COM EMB ROCK EXC DT LT DT RT



SCALE: 1" = 5' HORIZONTAL
1" = 5' VERTICAL

I-24 EASTBOUND
CROSS SECTIONS
STA. 4476+00 TO STA. 4477+00

FILE NAME: C:\USERS\GARRISON\DOCUMENTS\CROSS SECTIONS.DGN

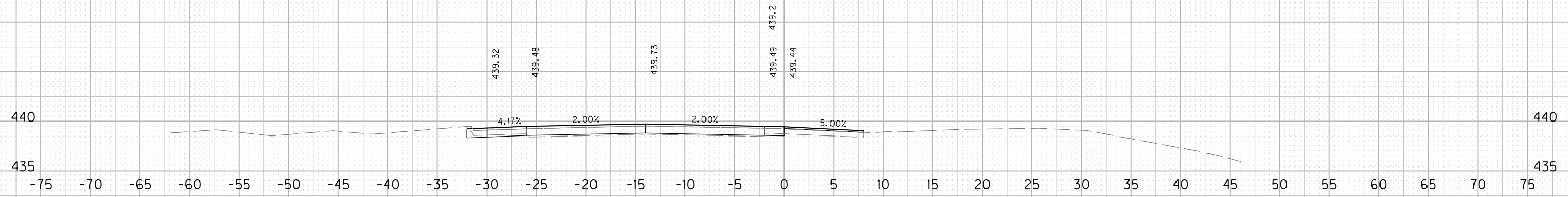
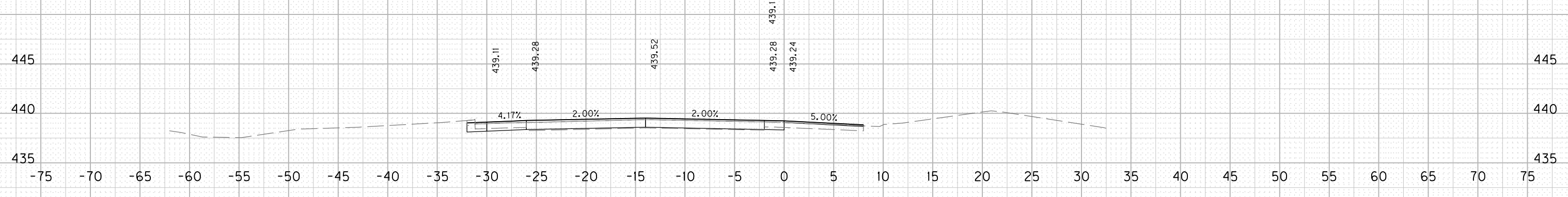
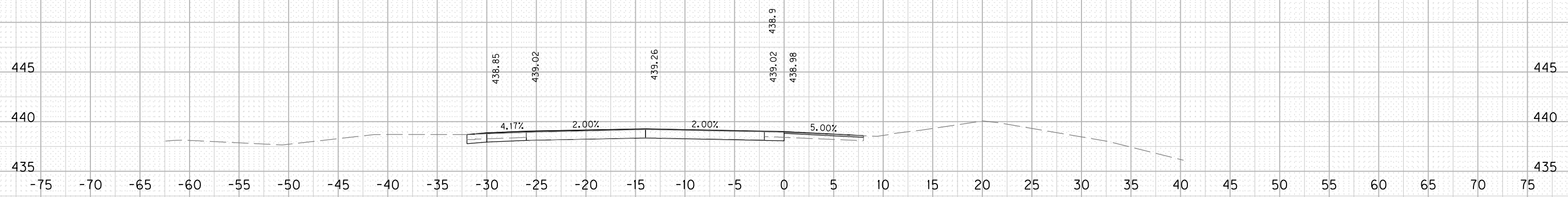
USER: garrison
DATE PLOTTED: August 28, 2019

E-SHEET NAME:

Power InRoads v8.11.9.397

COUNTY OF	ITEM NO.	SHEET NO.
TRIGG	01-20011.00	X362

ROCK ROAD BED REFILL EMB. BENCH GRAN. EMB. COM EMB ROCK EXC DT LT DT RT



SCALE: 1" = 5' HORIZONTAL
1" = 5' VERTICAL

I-24 EASTBOUND
CROSS SECTIONS
STA. 4477+50 TO STA. 4478+50

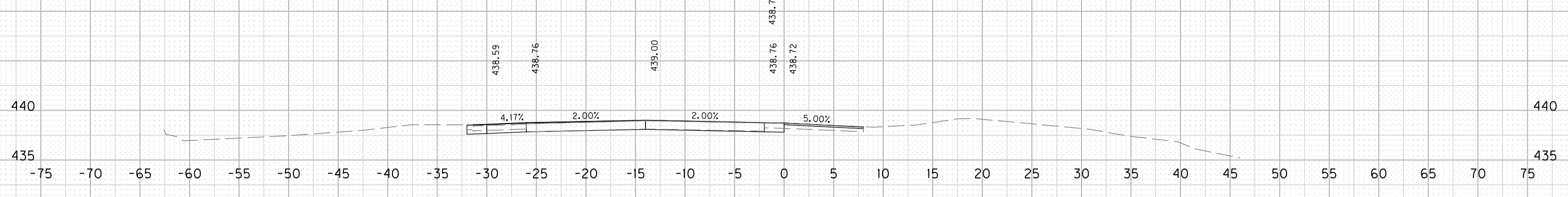
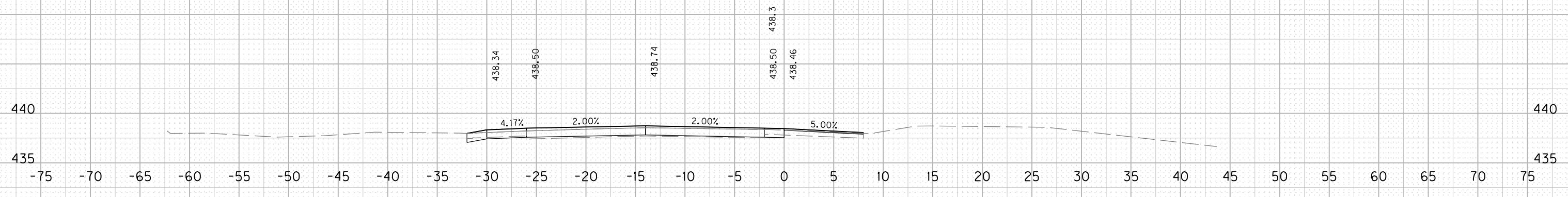
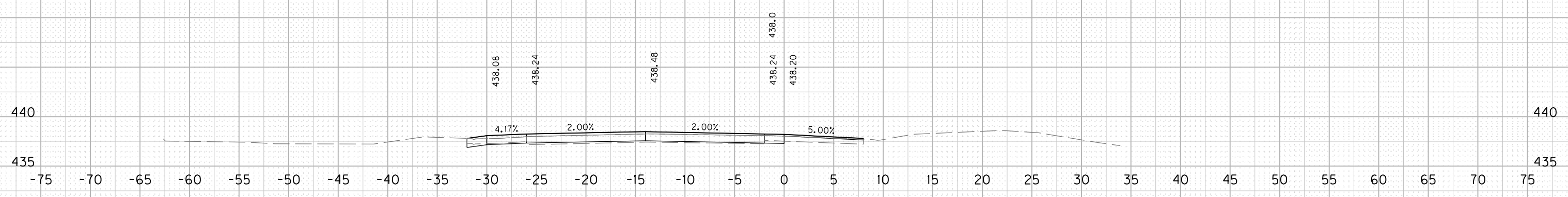
FILE NAME: C:\USERS\GARRISON\DOCUMENTS\CROSS SECTIONS.DGN

USER: garrisonj
DATE PLOTTED: August 28, 2019

E-SHEET NAME:

Power InRoads v8.11.9.397

ROCK ROAD BED	REFILL	EMB. BENCH	GRAN. EMB.	COM	EMB	ROCK EXC	DT LT	DT RT
---------------	--------	------------	------------	-----	-----	----------	-------	-------



SCALE: 1" = 5' HORIZONTAL
1" = 5' VERTICAL

I-24 EASTBOUND
CROSS SECTIONS
STA. 4479+00 TO STA. 4480+00

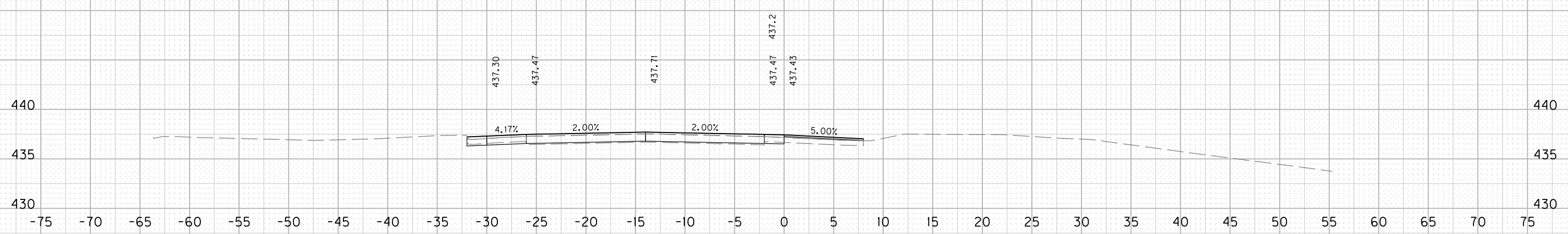
FILE NAME: C:\USERS\GARRISON\DOCUMENTS\CROSS SECTIONS.DGN

USER: garrison
DATE PLOTTED: August 28, 2019

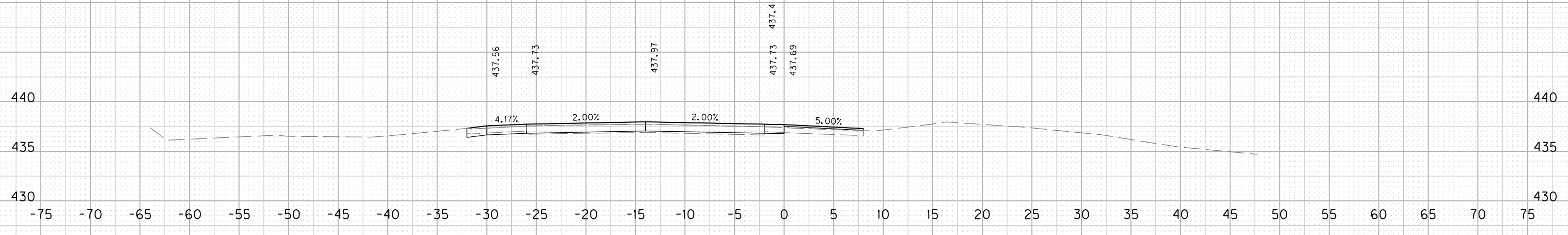
E-SHEET NAME:

Power InRoads v8.11.9.397

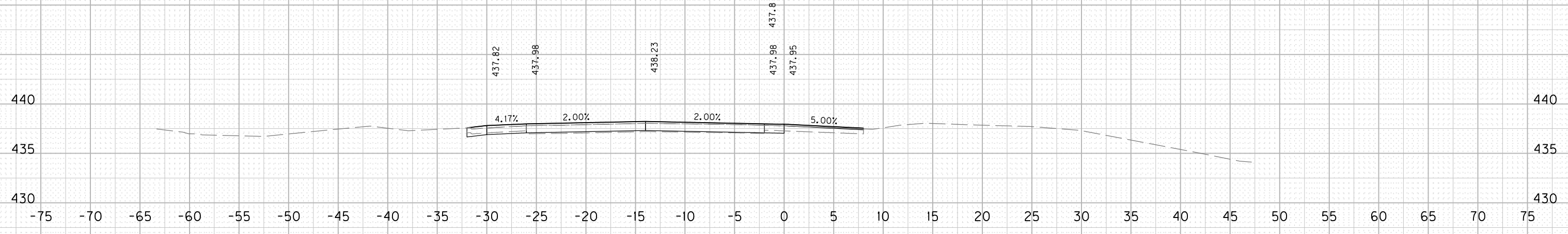
ROCK ROAD BED REFILL EMB. BENCH GRAN. EMB. COM EMB ROCK EXC DT LT DT RT



4481+50



4481+00



4480+50

SCALE: 1" = 5' HORIZONTAL
1" = 5' VERTICAL

I-24 EASTBOUND
CROSS SECTIONS
STA. 4480+50 TO STA. 4481+50

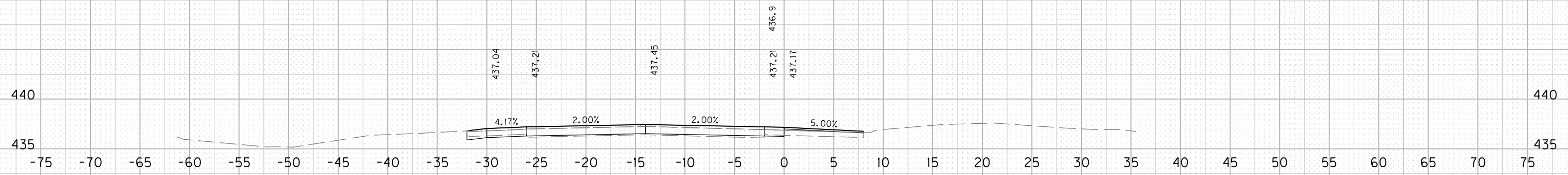
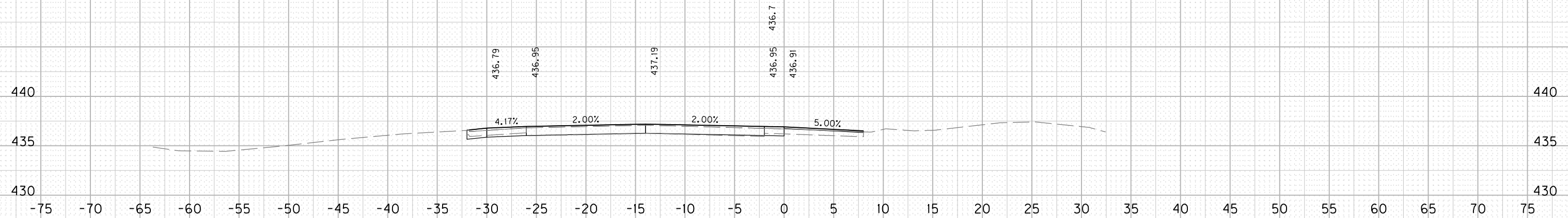
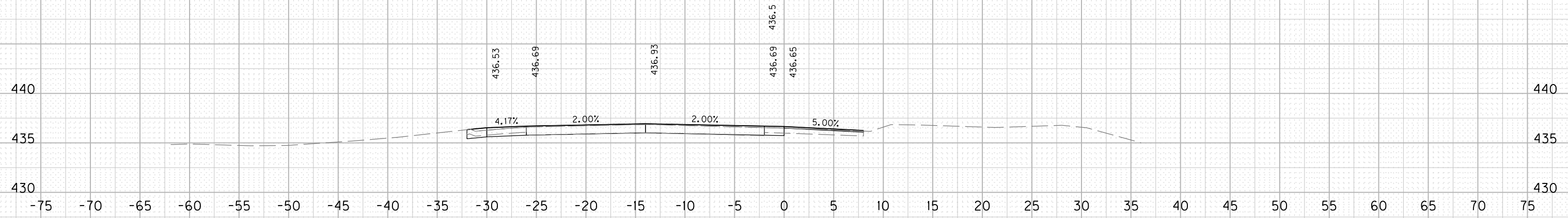
FILE NAME: C:\USERS\GARRISON\DOCUMENTS\CROSS SECTIONS.DGN

USER: garrisonbj
DATE PLOTTED: August 28, 2019

E-SHEET NAME:

Power InRoads v8.11.9.397

ROCK ROAD BED	REFILL	EMB. BENCH	GRAN. EMB.	COM	EMB	ROCK EXC	DT LT	DT RT
---------------	--------	------------	------------	-----	-----	----------	-------	-------



SCALE: 1" = 5' HORIZONTAL
1" = 5' VERTICAL

I-24 EASTBOUND
CROSS SECTIONS
STA. 4482+00 TO STA. 4483+00

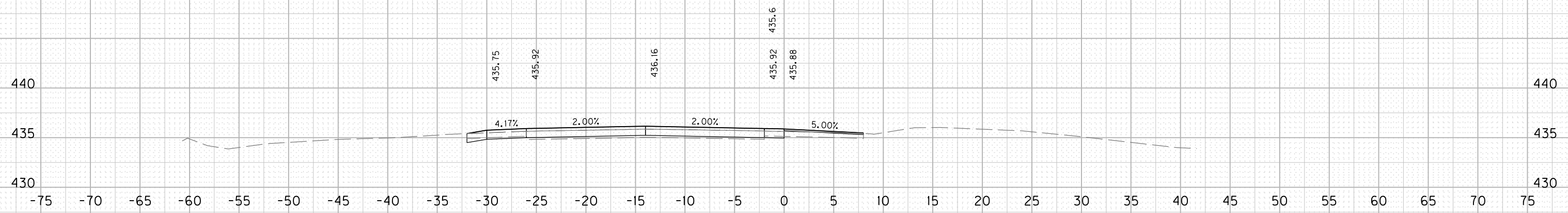
FILE NAME: C:\USERS\GARRISON\DOCUMENTS\CROSS SECTIONS.DGN

USER: garrison
DATE PLOTTED: August 28, 2019

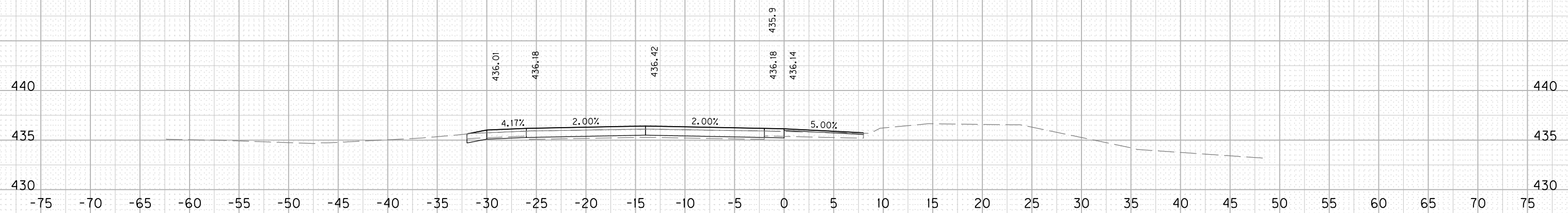
E-SHEET NAME:

Power InRoads v8.11.9.397

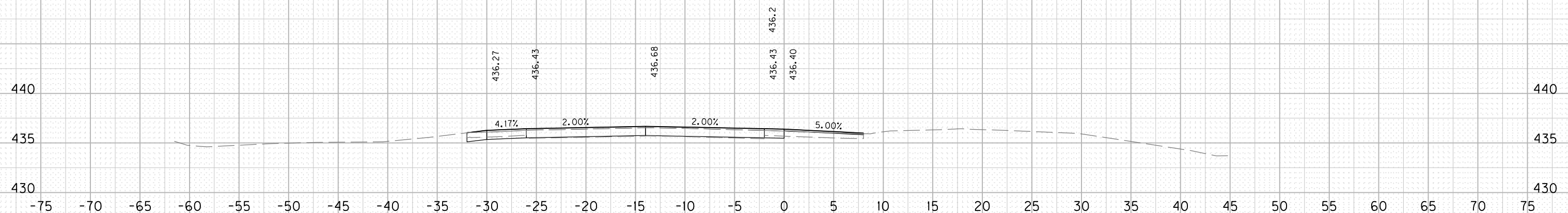
ROCK ROAD BED	REFILL	EMB. BENCH	GRAN. EMB.	COM	EMB	ROCK EXC	DT LT	DT RT
---------------	--------	------------	------------	-----	-----	----------	-------	-------



4484+50



4484+00



4483+50

SCALE: 1" = 5' HORIZONTAL
1" = 5' VERTICAL

I-24 EASTBOUND
CROSS SECTIONS
STA. 4483+50 TO STA. 4484+50

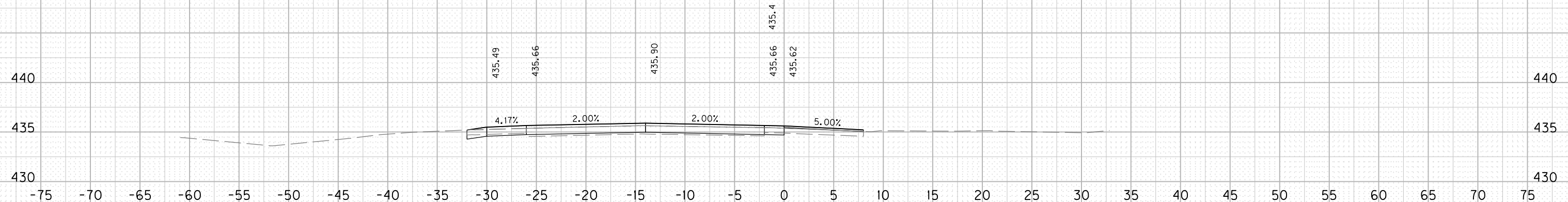
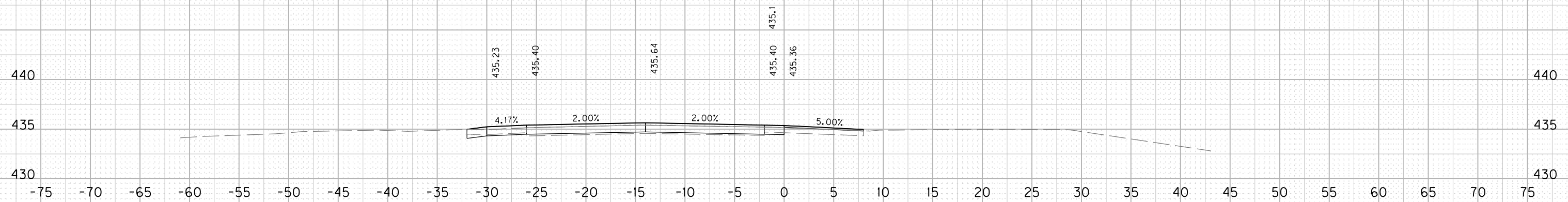
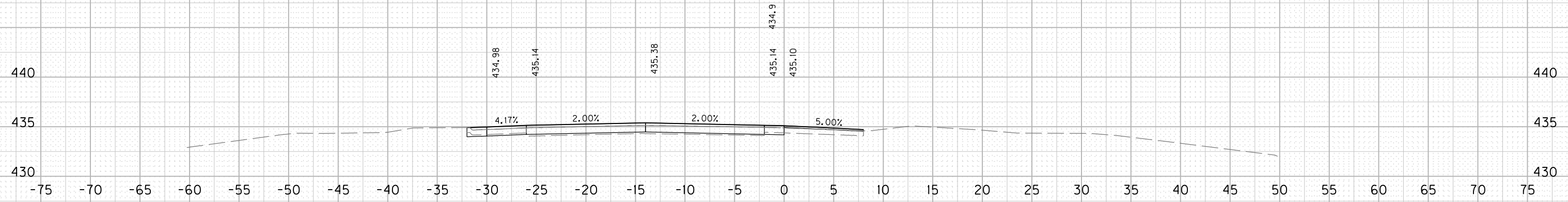
FILE NAME: C:\USERS\GARRISON\DOCUMENTS\CROSS SECTIONS.DGN

USER: garrison
DATE PLOTTED: August 28, 2019

E-SHEET NAME:

Power InRoads v8.11.9.397

ROCK ROAD BED	REFILL	EMB. BENCH	GRAN. EMB.	COM	EMB	ROCK EXC	DT LT	DT RT
---------------	--------	------------	------------	-----	-----	----------	-------	-------



SCALE: 1" = 5' HORIZONTAL
1" = 5' VERTICAL

I-24 EASTBOUND
CROSS SECTIONS
STA. 4485+00 TO STA. 4486+00

FILE NAME: C:\USERS\GARRISON\DOCUMENTS\CROSS SECTIONS.DGN

USER: garrison
DATE PLOTTED: August 28, 2019

E-SHEET NAME:

Power InRoads v8.11.9.397

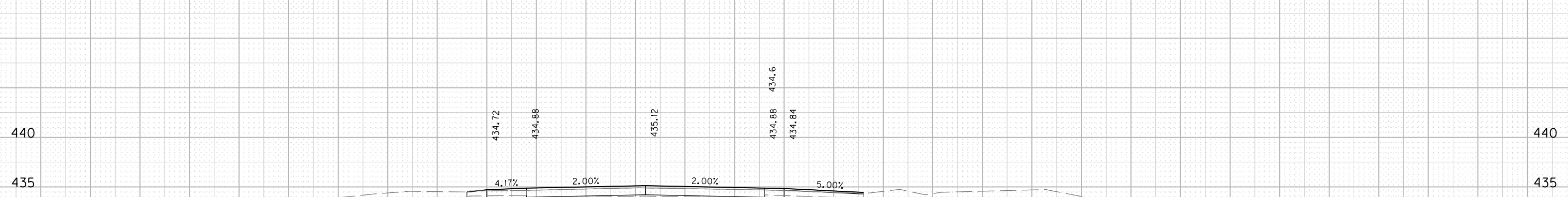
ROCK ROAD BED	REFILL	EMB. BENCH	GRAN. EMB.	COM	EMB	ROCK EXC	DT LT	DT RT
---------------	--------	------------	------------	-----	-----	----------	-------	-------



4487+50



4487+00



4486+50

SCALE: 1" = 5' HORIZONTAL
1" = 5' VERTICAL

I-24 EASTBOUND
CROSS SECTIONS
STA. 4486+50 TO STA. 4487+50

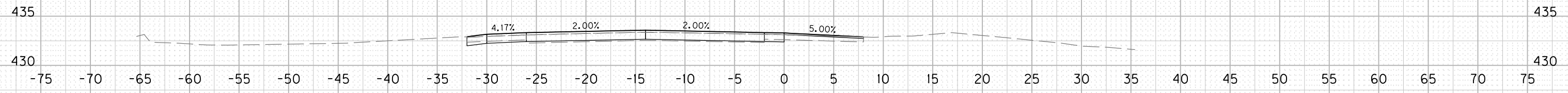
FILE NAME: C:\USERS\GARRISON\DOCUMENTS\CROSS SECTIONS.DGN

USER: garrison
DATE PLOTTED: August 28, 2019

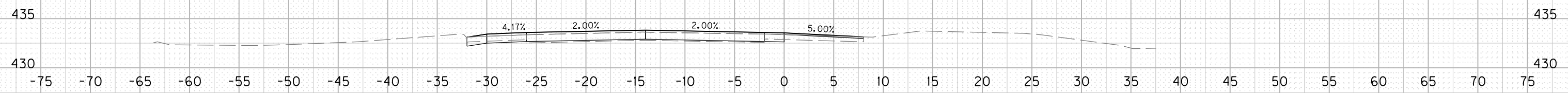
E-SHEET NAME:

Power InRoads v8.11.9.397

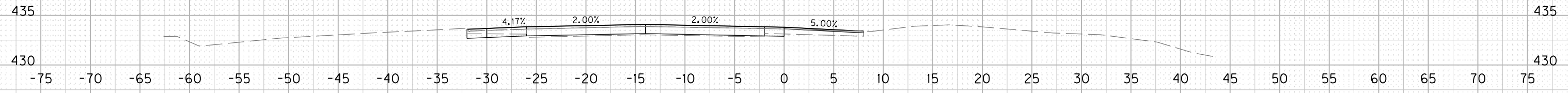
ROCK ROAD BED	REFILL	EMB. BENCH	GRAN. EMB.	COM	EMB	ROCK EXC	DT LT	DT RT
---------------	--------	------------	------------	-----	-----	----------	-------	-------



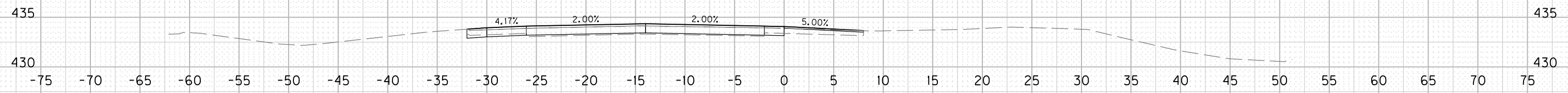
4489+50



4489+00



4488+50



4488+00

SCALE: 1" = 5' HORIZONTAL
1" = 5' VERTICAL

I-24 EASTBOUND
CROSS SECTIONS
STA. 4488+00 TO STA. 4489+50

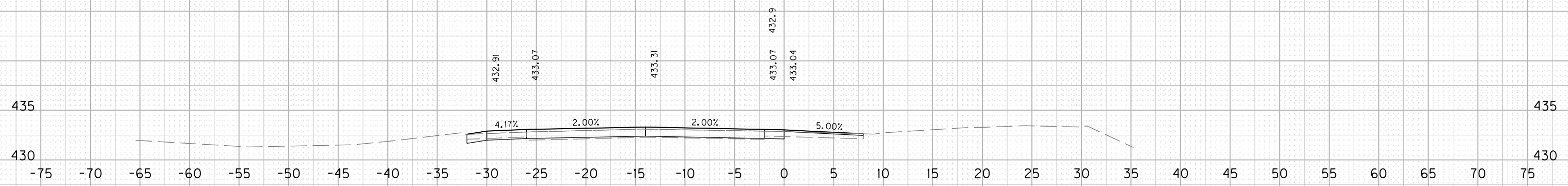
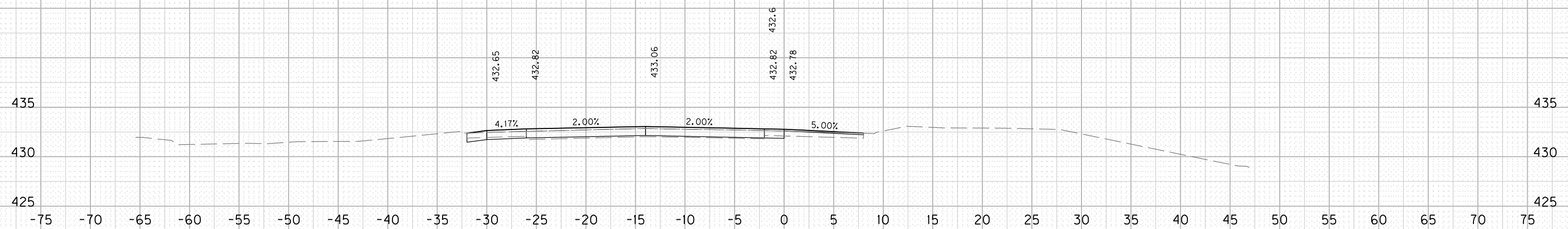
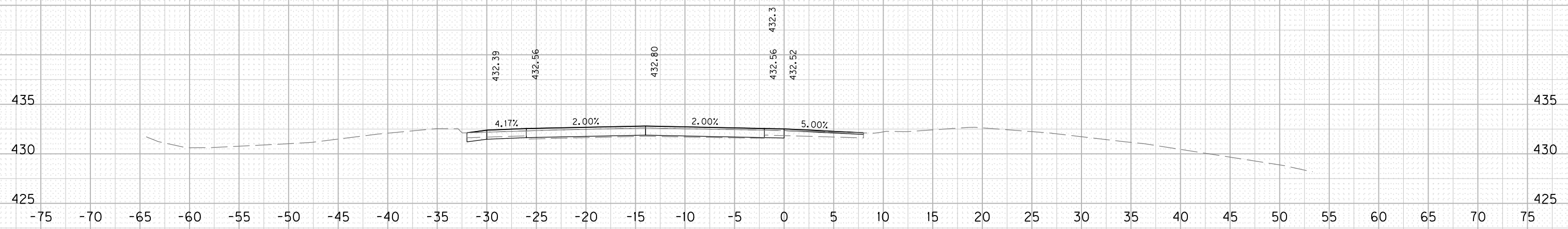
FILE NAME: C:\USERS\GARRISON\DOCUMENTS\CROSS SECTIONS.DGN

USER: garrison
DATE PLOTTED: August 28, 2019

E-SHEET NAME:

Power InRoads v8.11.9.397

ROCK ROAD BED	REFILL	EMB. BENCH	GRAN. EMB.	COM	EMB	ROCK EXC	DT LT	DT RT
---------------	--------	------------	------------	-----	-----	----------	-------	-------



SCALE: 1" = 5' HORIZONTAL
1" = 5' VERTICAL

I-24 EASTBOUND
CROSS SECTIONS
STA. 4490+00 TO STA. 4491+00

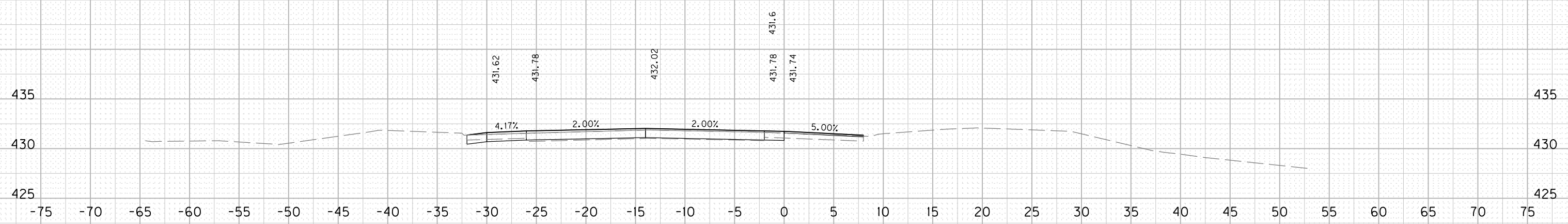
FILE NAME: C:\USERS\GARRISON\DOCUMENTS\CROSS SECTIONS.DGN

USER: garrison
DATE PLOTTED: August 28, 2019

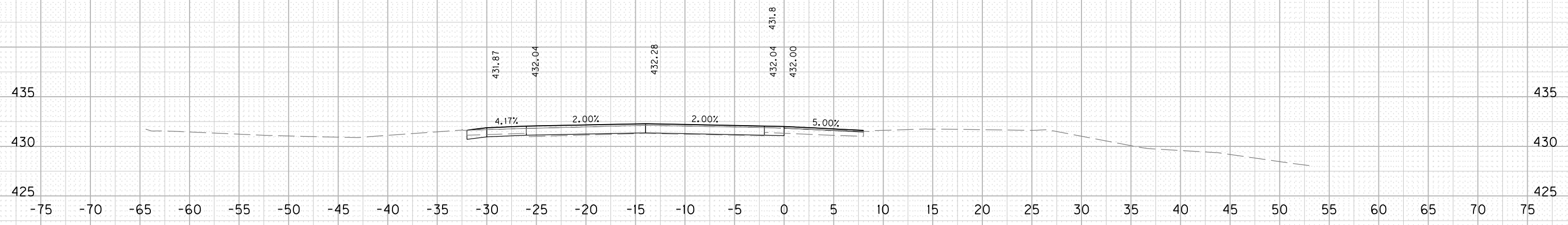
E-SHEET NAME:

Power InRoads v8.11.9.397

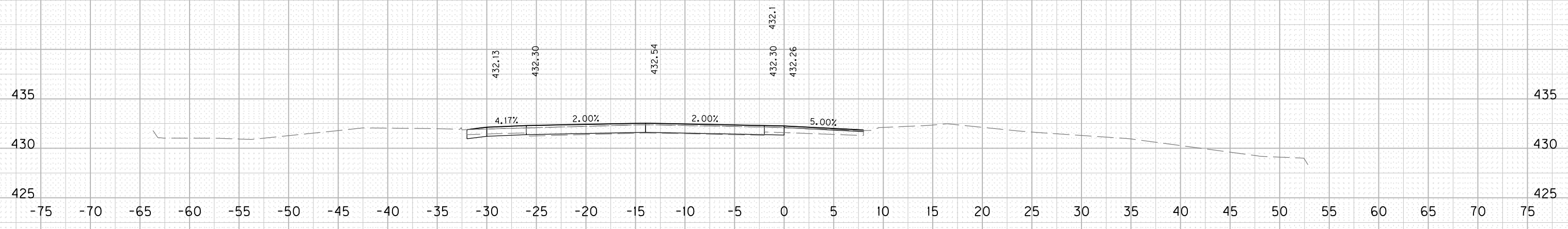
ROCK ROAD BED	REFILL	EMB. BENCH	GRAN. EMB.	COM	EMB	ROCK EXC	DT LT	DT RT
---------------	--------	------------	------------	-----	-----	----------	-------	-------



4492+50



4492+00



4491+50

SCALE: 1" = 5' HORIZONTAL
1" = 5' VERTICAL

I-24 EASTBOUND
CROSS SECTIONS
STA. 4491+50 TO STA. 4492+50

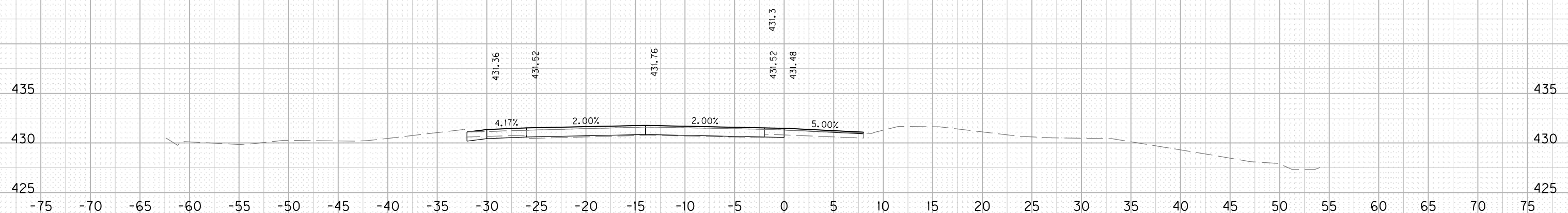
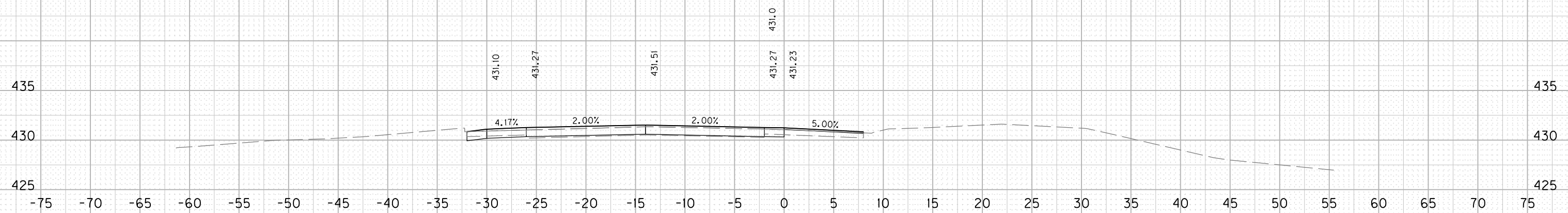
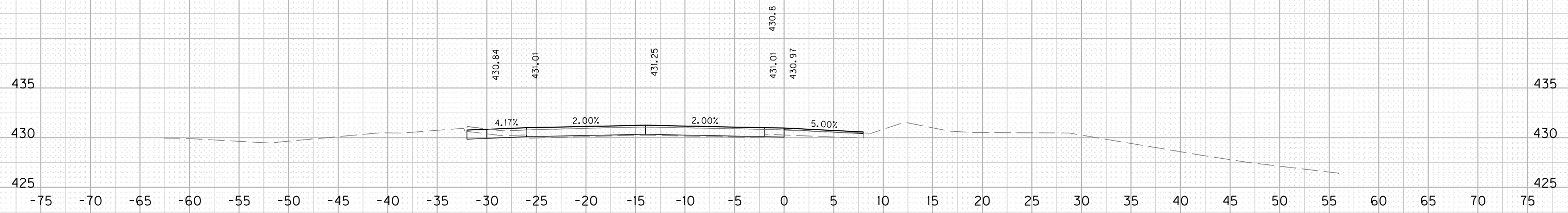
FILE NAME: C:\USERS\GARRISON\DOCUMENTS\CROSS SECTIONS.DGN

USER: garrison
DATE PLOTTED: August 28, 2019

E-SHEET NAME:

Power InRoads v8.11.9.397

ROCK ROAD BED	REFILL	EMB. BENCH	GRAN. EMB.	COM	EMB	ROCK EXC	DT LT	DT RT
---------------	--------	------------	------------	-----	-----	----------	-------	-------



SCALE: 1" = 5' HORIZONTAL
1" = 5' VERTICAL

I-24 EASTBOUND
CROSS SECTIONS
STA. 4493+00 TO STA. 4494+00

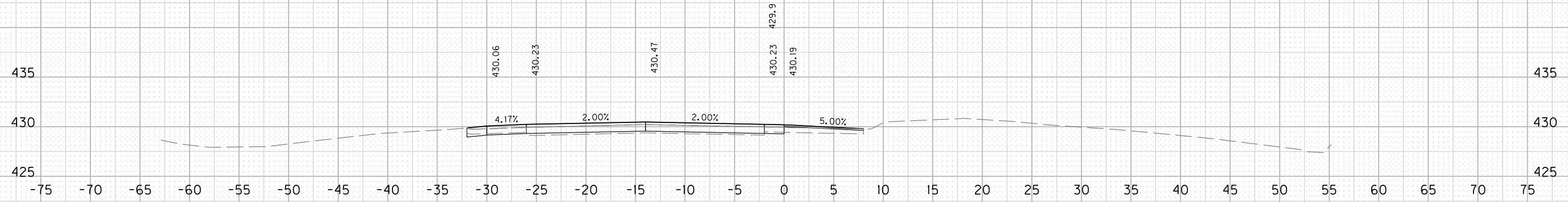
FILE NAME: C:\USERS\GARRISON\DOCUMENTS\CROSS SECTIONS.DGN

USER: garrison
DATE PLOTTED: August 28, 2019

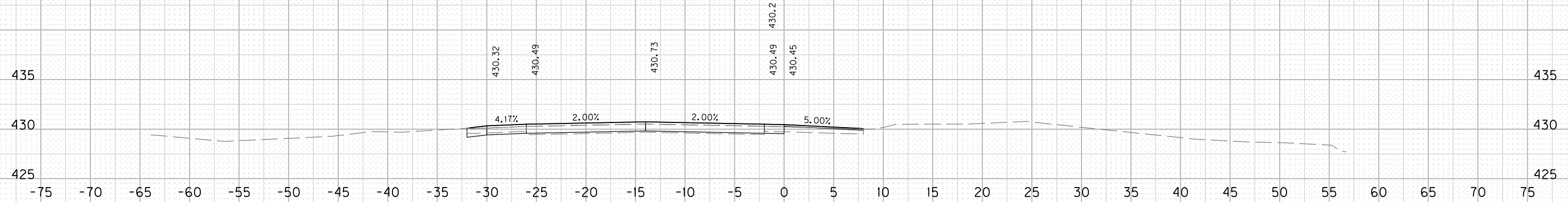
E-SHEET NAME:

Power InRoads v8.11.9.397

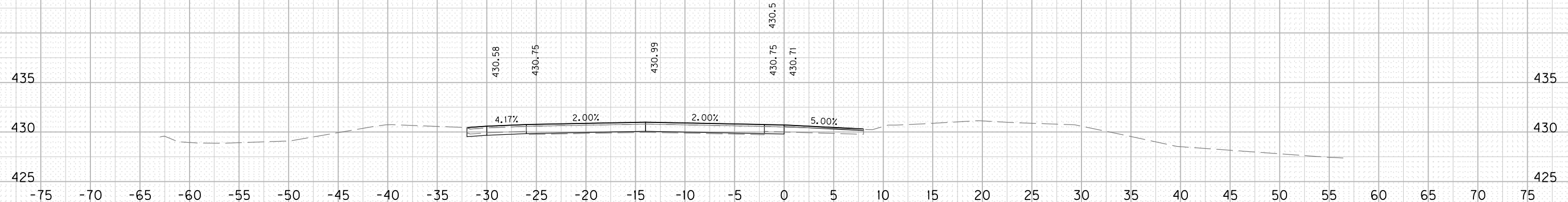
ROCK ROAD BED	REFILL	EMB. BENCH	GRAN. EMB.	COM	EMB	ROCK EXC	DT LT	DT RT
---------------	--------	------------	------------	-----	-----	----------	-------	-------



4495+50



4495+00



4494+50

SCALE: 1" = 5' HORIZONTAL
1" = 5' VERTICAL

I-24 EASTBOUND
CROSS SECTIONS
STA. 4494+50 TO STA. 4495+50

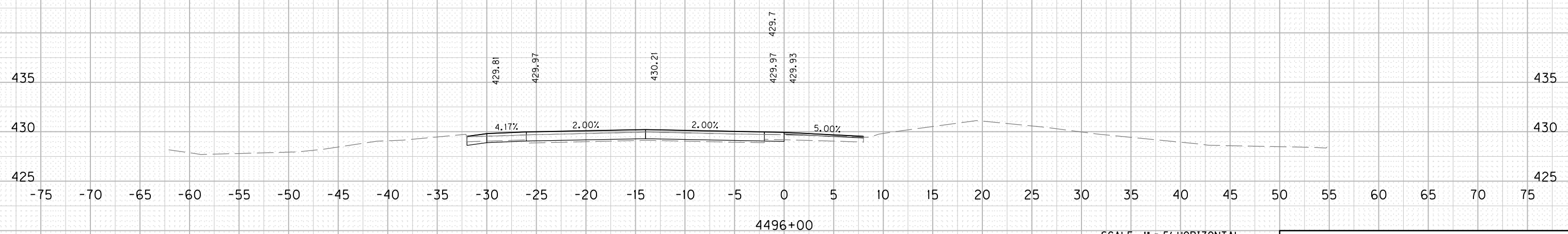
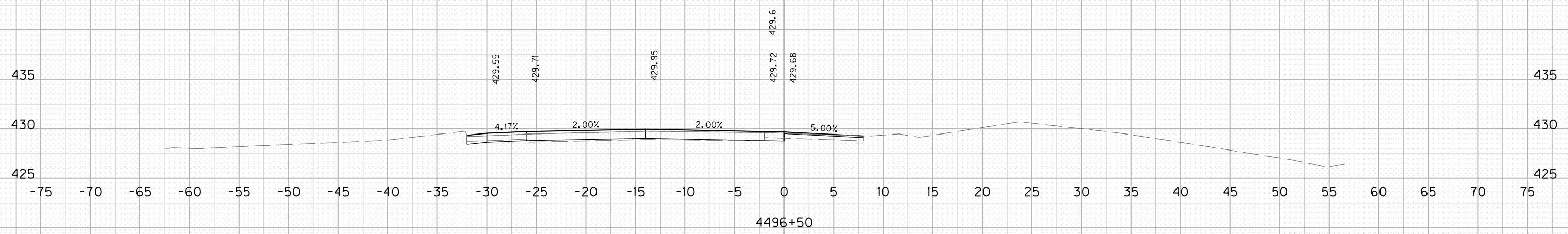
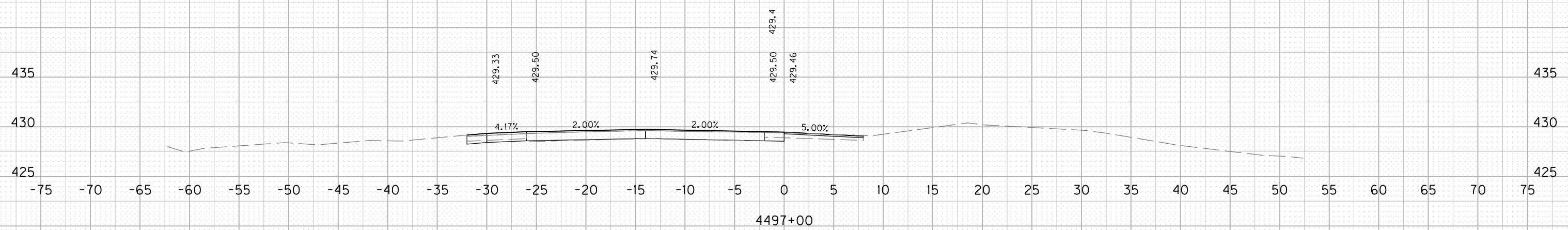
FILE NAME: C:\USERS\GARRISON\DOCUMENTS\CROSS SECTIONS.DGN

USER: garrison
DATE PLOTTED: August 28, 2019

E-SHEET NAME:

Power InRoads v8.11.9.397

ROCK ROAD BED	REFILL	EMB. BENCH	GRAN. EMB.	COM	EMB	ROCK EXC	DT LT	DT RT
---------------	--------	------------	------------	-----	-----	----------	-------	-------



SCALE: 1" = 5' HORIZONTAL
1" = 5' VERTICAL

I-24 EASTBOUND
CROSS SECTIONS
STA. 4496+00 TO STA. 4497+00

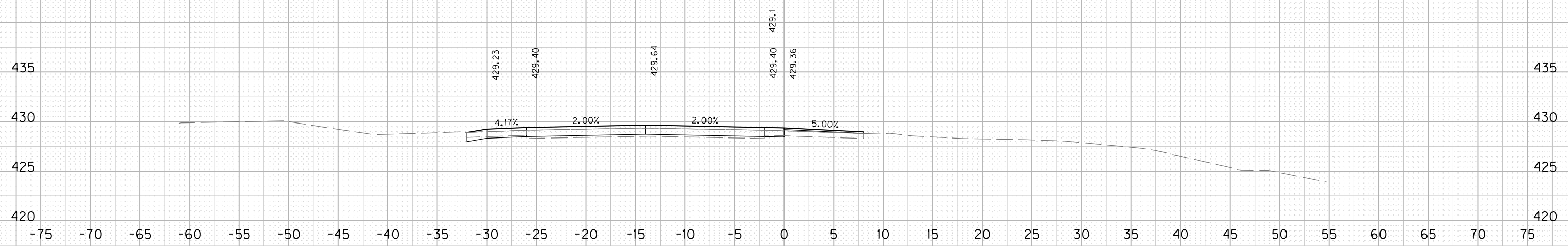
FILE NAME: C:\USERS\GARRISON\DOCUMENTS\CROSS SECTIONS.DGN

USER: garrison
DATE PLOTTED: August 28, 2019

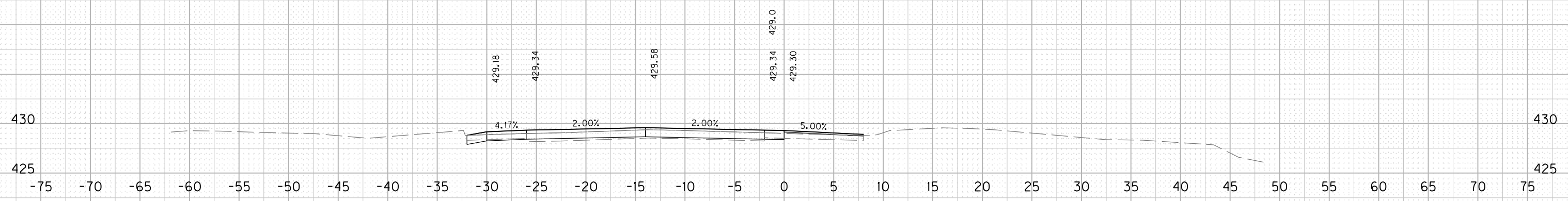
E-SHEET NAME:

Power InRoads v8.11.9.397

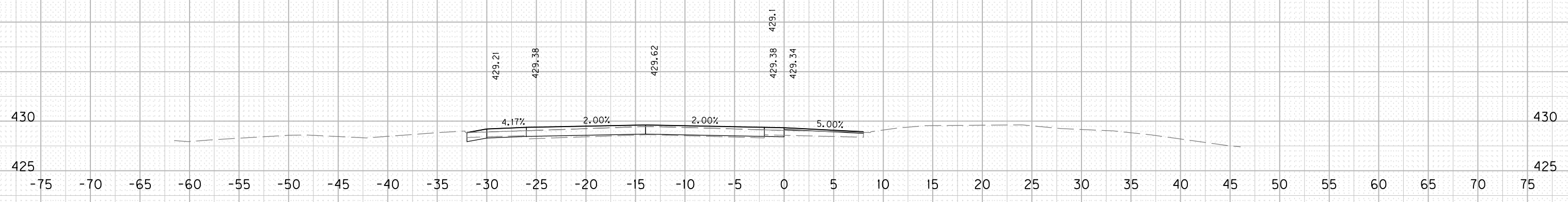
ROCK ROAD BED	REFILL	EMB. BENCH	GRAN. EMB.	COM	EMB	ROCK EXC	DT LT	DT RT
---------------	--------	------------	------------	-----	-----	----------	-------	-------



4498+50



4498+00



4497+50

SCALE: 1" = 5' HORIZONTAL
1" = 5' VERTICAL

I-24 EASTBOUND
CROSS SECTIONS
STA. 4497+50 TO STA. 4498+50

FILE NAME: C:\USERS\GARRISON\DOCUMENTS\CROSS SECTIONS.DGN

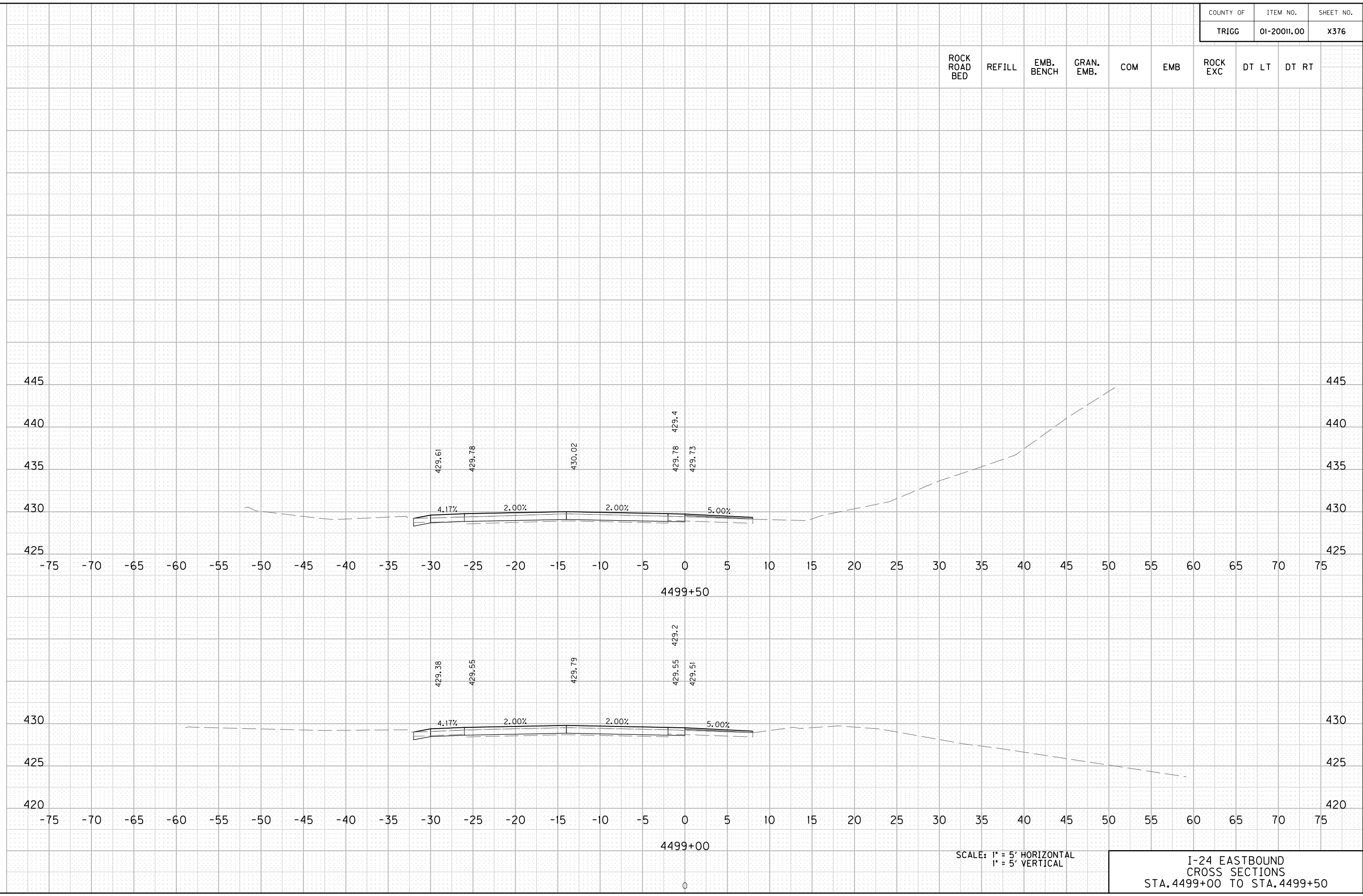
USER: garrisonj
DATE PLOTTED: August 28, 2019

E-SHEET NAME:

Power InRoads v8.11.9.397

ROCK ROAD BED	REFILL	EMB. BENCH	GRAN. EMB.	COM	EMB	ROCK EXC	DT LT	DT RT
---------------	--------	------------	------------	-----	-----	----------	-------	-------

FILE NAME: C:\USERS\GARRISON\DOCUMENTS\CROSS SECTIONS.DGN
 USER: garrisonbj
 DATE PLOTTED: August 28, 2019
 E-SHEET NAME:
 Power InRoads v8.11.9.397



SCALE: 1" = 5' HORIZONTAL
1" = 5' VERTICAL

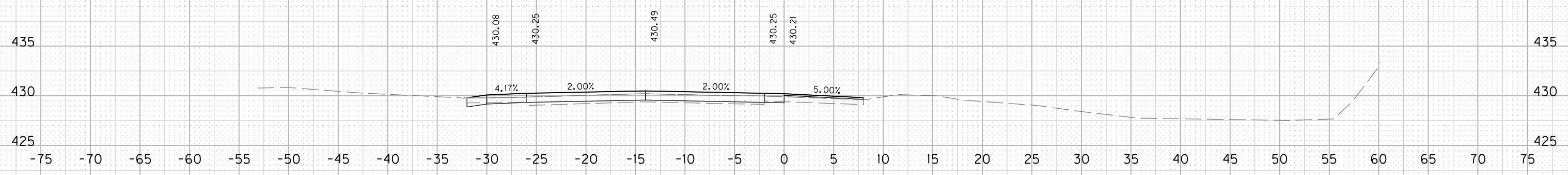
I-24 EASTBOUND
CROSS SECTIONS
STA. 4499+00 TO STA. 4499+50

COUNTY OF	ITEM NO.	SHEET NO.
TRIGG	01-20011.00	X377

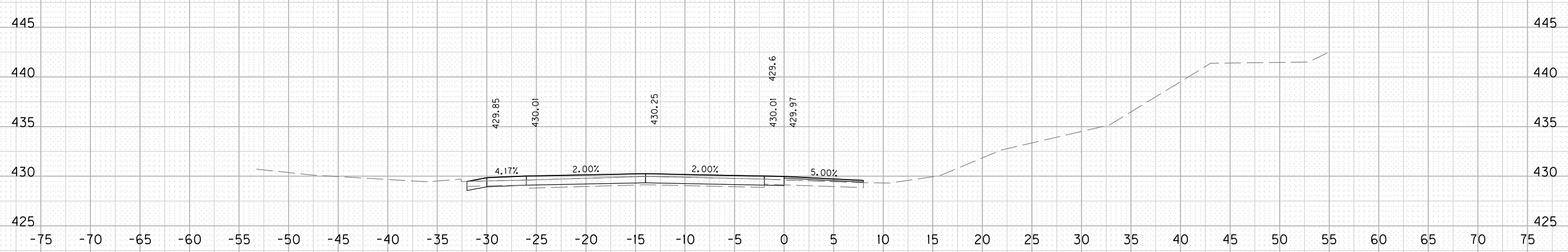
ROCK ROAD BED REFILL EMB. BENCH GRAN. EMB. COM EMB ROCK EXC DT LT DT RT



4501+00



4500+50



4500+00

SCALE: 1" = 5' HORIZONTAL
1" = 5' VERTICAL

I-24 EASTBOUND
CROSS SECTIONS
STA. 4500+00 TO STA. 4501+00

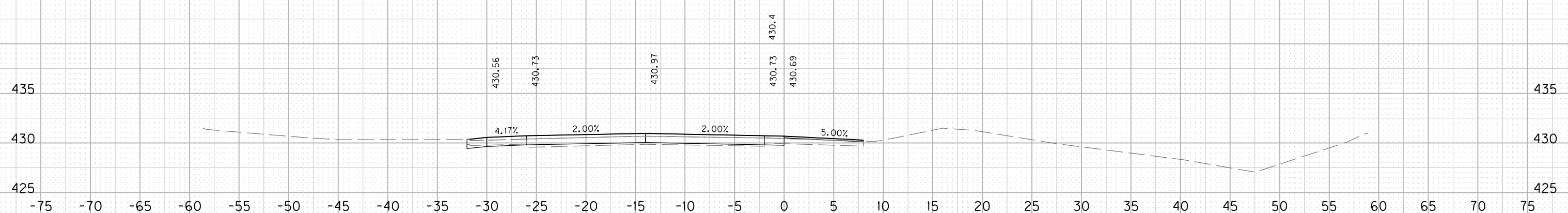
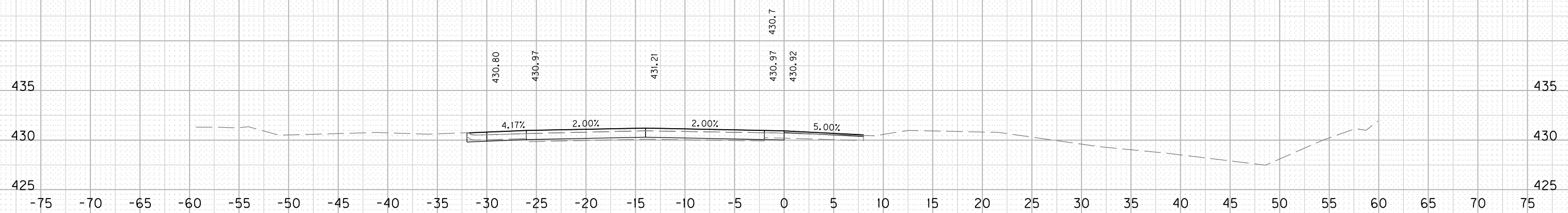
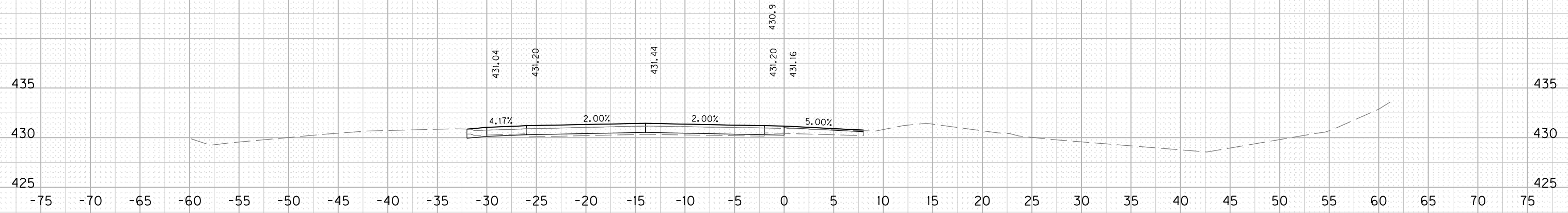
FILE NAME: C:\USERS\GARRISON\DOCUMENTS\CROSS SECTIONS.DGN

USER: garrisonj
DATE PLOTTED: August 28, 2019

E-SHEET NAME:

Power InRoads v8.11.9.397

ROCK ROAD BED	REFILL	EMB. BENCH	GRAN. EMB.	COM	EMB	ROCK EXC	DT LT	DT RT
---------------	--------	------------	------------	-----	-----	----------	-------	-------



SCALE: 1" = 5' HORIZONTAL
1" = 5' VERTICAL

I-24 EASTBOUND
CROSS SECTIONS
STA. 4501+50 TO STA. 4502+50

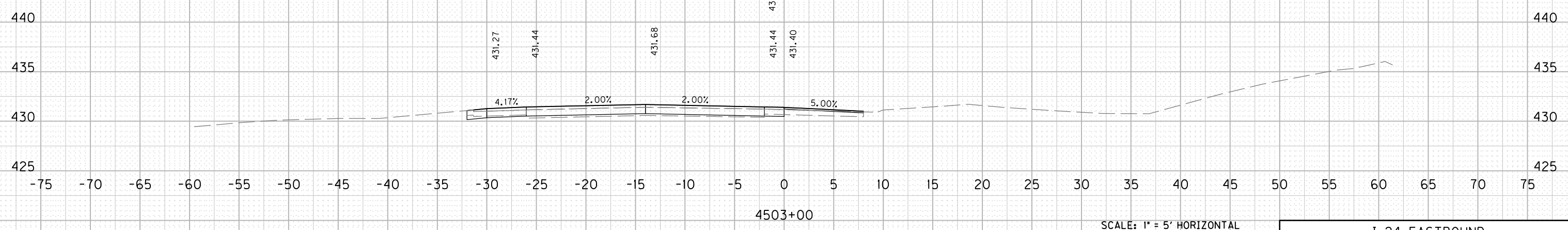
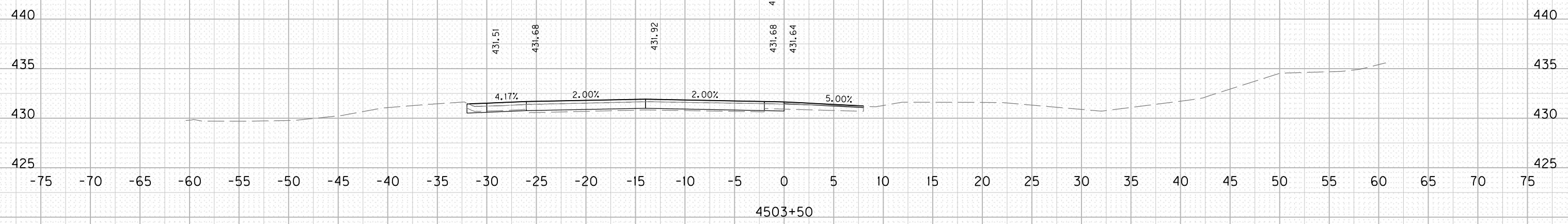
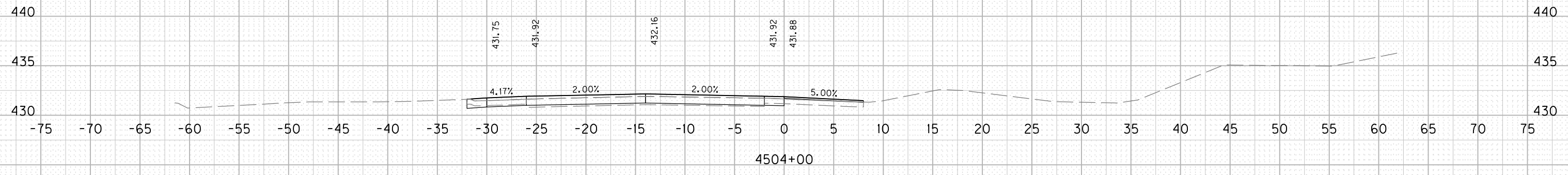
FILE NAME: C:\USERS\GARRISON\DOCUMENTS\CROSS SECTIONS.DGN

USER: garrison
DATE PLOTTED: August 28, 2019

E-SHEET NAME:

Power InRoads v8.11.9.397

ROCK ROAD BED	REFILL	EMB. BENCH	GRAN. EMB.	COM	EMB	ROCK EXC	DT LT	DT RT
---------------	--------	------------	------------	-----	-----	----------	-------	-------



SCALE: 1" = 5' HORIZONTAL
1" = 5' VERTICAL

I-24 EASTBOUND
CROSS SECTIONS
STA. 4503+00 TO STA. 4504+00

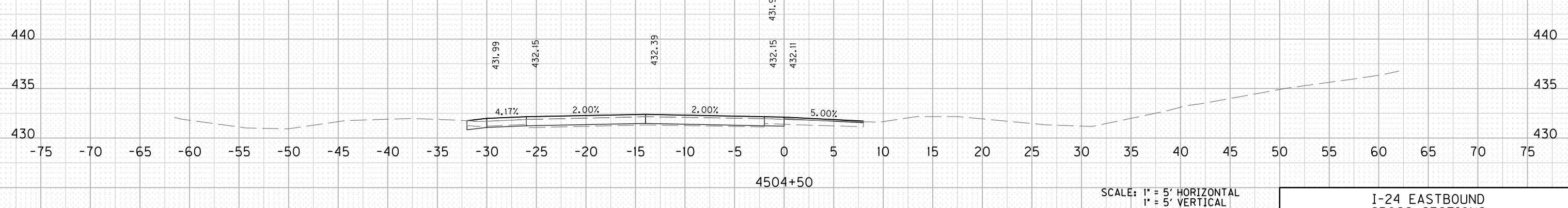
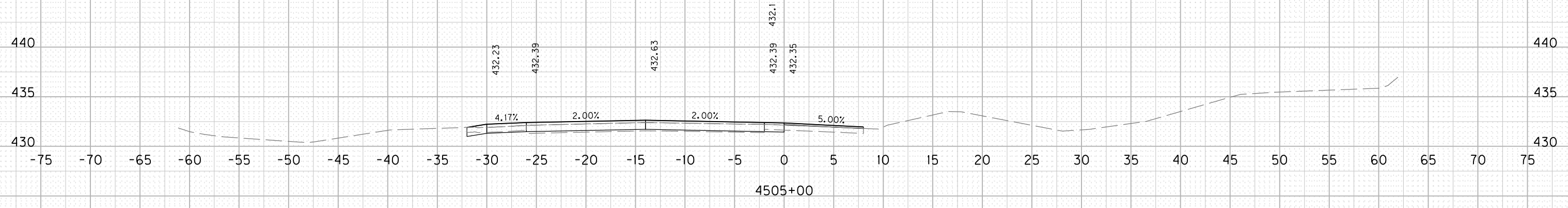
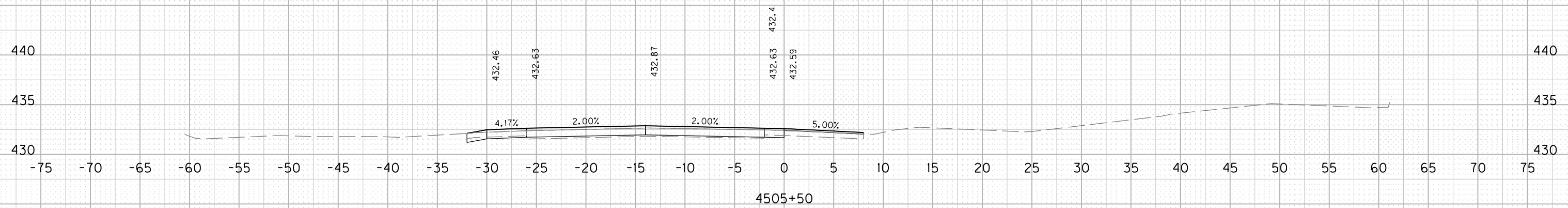
FILE NAME: C:\USERS\GARRISON\DOCUMENTS\CROSS SECTIONS.DGN

USER: garrison
DATE PLOTTED: August 28, 2019

E-SHEET NAME:

Power InRoads v8.11.9.397

ROCK ROAD BED	REFILL	EMB. BENCH	GRAN. EMB.	COM	EMB	ROCK EXC	DT LT	DT RT
---------------	--------	------------	------------	-----	-----	----------	-------	-------



SCALE: 1" = 5' HORIZONTAL
1" = 5' VERTICAL

I-24 EASTBOUND
CROSS SECTIONS
STA. 4504+50 TO STA. 4505+50

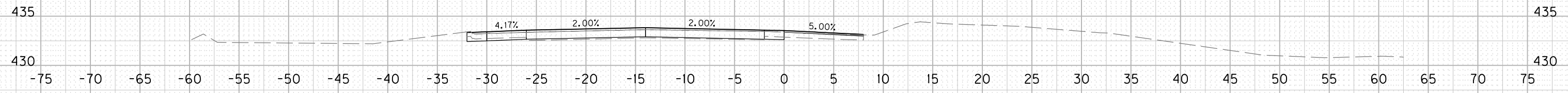
FILE NAME: C:\USERS\GARRISON\DOCUMENTS\CROSS SECTIONS.DGN

USER: garrison
DATE PLOTTED: August 28, 2019

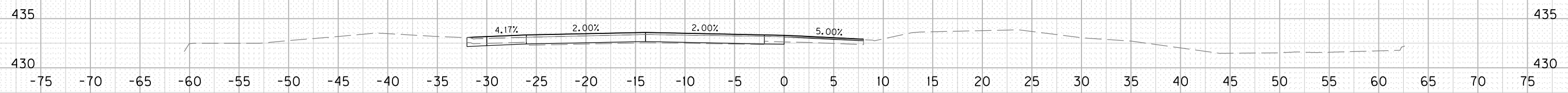
E-SHEET NAME:

Power InRoads v8.11.9.397

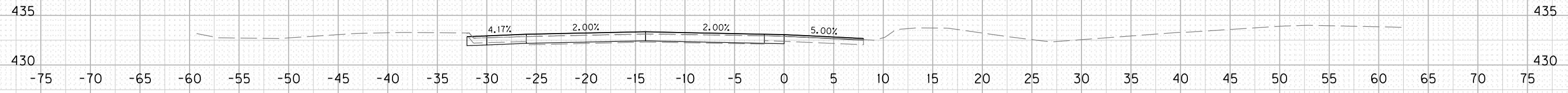
ROCK ROAD BED REFILL EMB. BENCH GRAN. EMB. COM EMB ROCK EXC DT LT DT RT



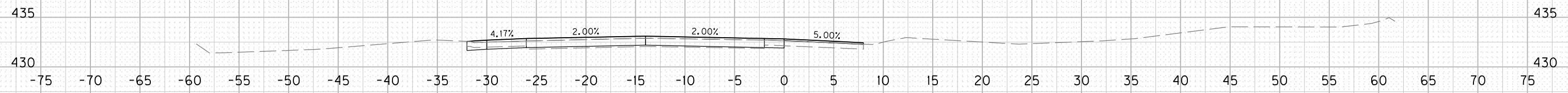
4507+50



4507+00



4506+50



4506+00

SCALE: 1" = 5' HORIZONTAL
1" = 5' VERTICAL

I-24 EASTBOUND
CROSS SECTIONS
STA. 4506+00 TO STA. 4507+50

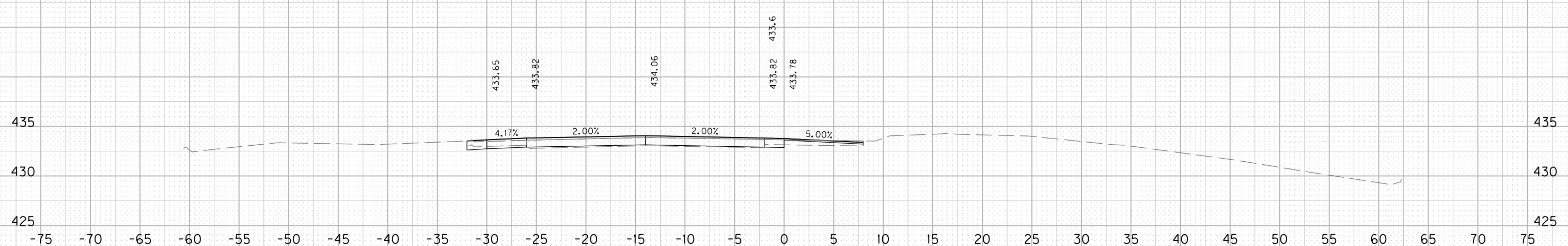
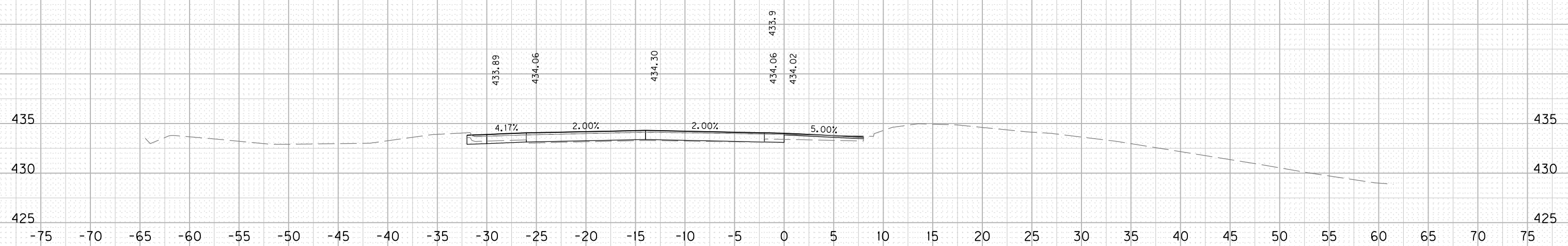
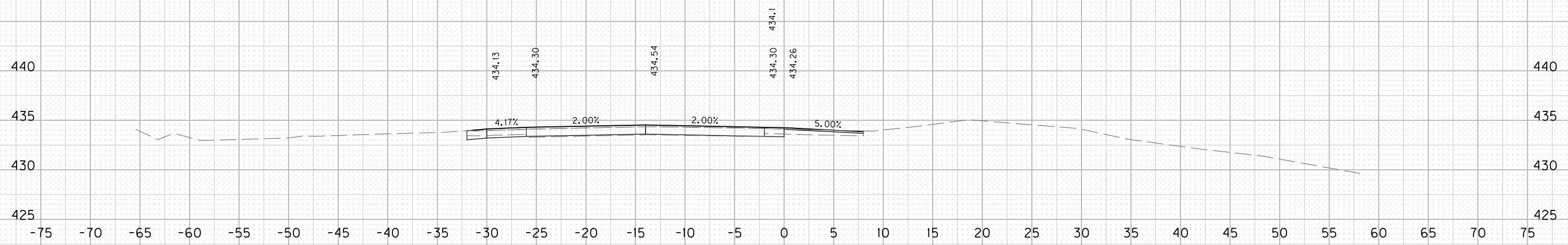
FILE NAME: C:\USERS\GARRISON\DOCUMENTS\CROSS SECTIONS.DGN

USER: garrison
DATE PLOTTED: August 28, 2019

E-SHEET NAME:

Power InRoads v8.11.9.397

ROCK ROAD BED	REFILL	EMB. BENCH	GRAN. EMB.	COM	EMB	ROCK EXC	DT LT	DT RT
---------------	--------	------------	------------	-----	-----	----------	-------	-------



SCALE: 1" = 5' HORIZONTAL
1" = 5' VERTICAL

I-24 EASTBOUND
CROSS SECTIONS
STA. 4508+00 TO STA. 4509+00

FILE NAME: C:\USERS\GARRISON\DOCUMENTS\CROSS SECTIONS.DGN

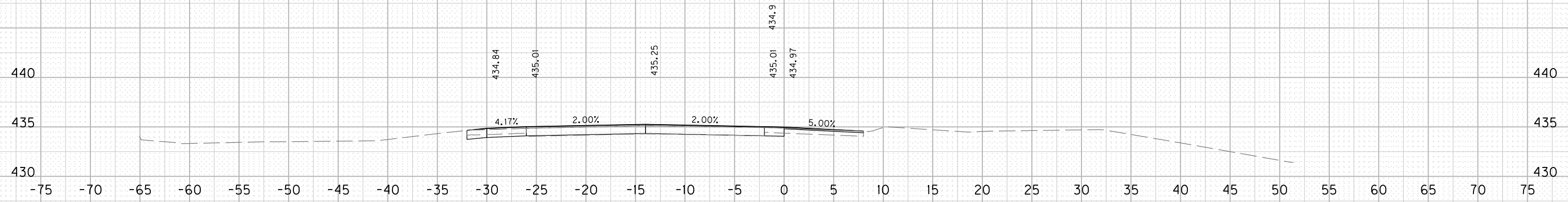
USER: garrison
DATE PLOTTED: August 28, 2019

E-SHEET NAME:

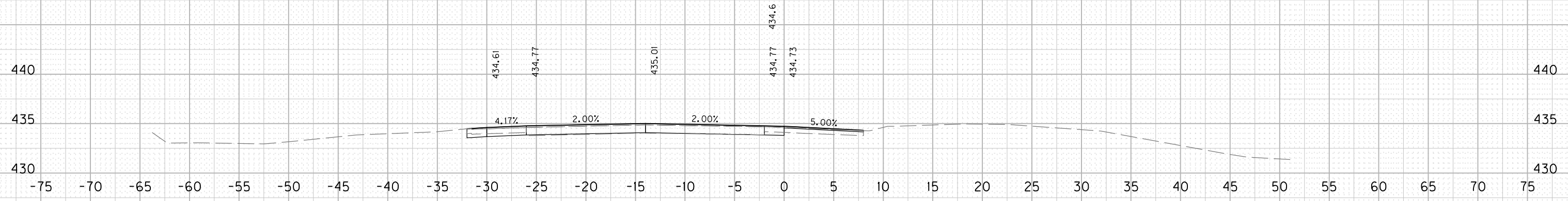
Power InRoads v8.11.9.397

COUNTY OF	ITEM NO.	SHEET NO.
TRIGG	01-20011.00	X383

ROCK ROAD BED REFILL EMB. BENCH GRAN. EMB. COM EMB ROCK EXC DT LT DT RT



4510+50



4510+00



4509+50

SCALE: 1" = 5' HORIZONTAL
1" = 5' VERTICAL

I-24 EASTBOUND
CROSS SECTIONS
STA. 4509+50 TO STA. 4510+50

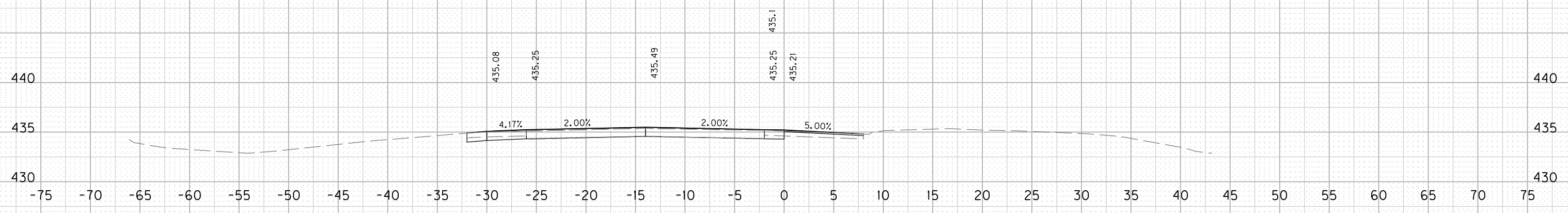
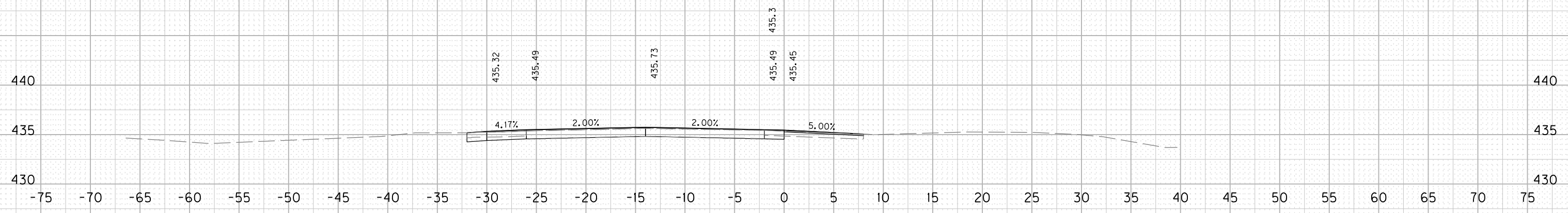
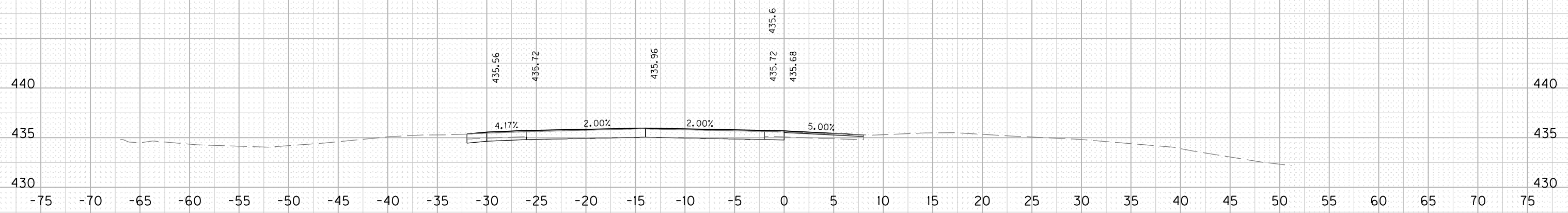
FILE NAME: C:\USERS\GARRISON\DOCUMENTS\CROSS SECTIONS.DGN

USER: garrison
DATE PLOTTED: August 28, 2019

E-SHEET NAME:

Power InRoads v8.11.9.397

ROCK ROAD BED	REFILL	EMB. BENCH	GRAN. EMB.	COM	EMB	ROCK EXC	DT LT	DT RT
---------------	--------	------------	------------	-----	-----	----------	-------	-------



SCALE: 1" = 5' HORIZONTAL
1" = 5' VERTICAL

I-24 EASTBOUND
CROSS SECTIONS
STA. 4511+00 TO STA. 4512+00

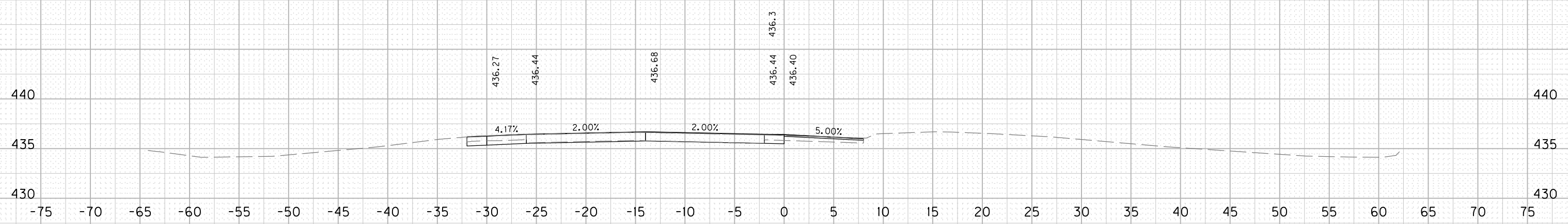
FILE NAME: C:\USERS\GARRISON\DOCUMENTS\CROSS SECTIONS.DGN

USER: garrison
DATE PLOTTED: August 28, 2019

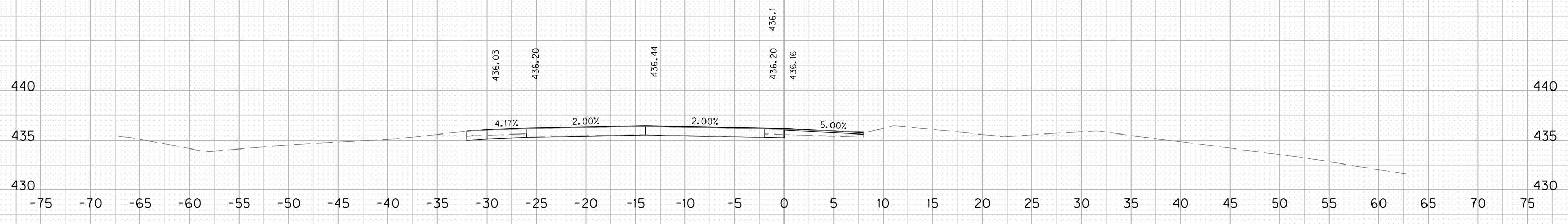
E-SHEET NAME:

Power InRoads v8.11.9.397

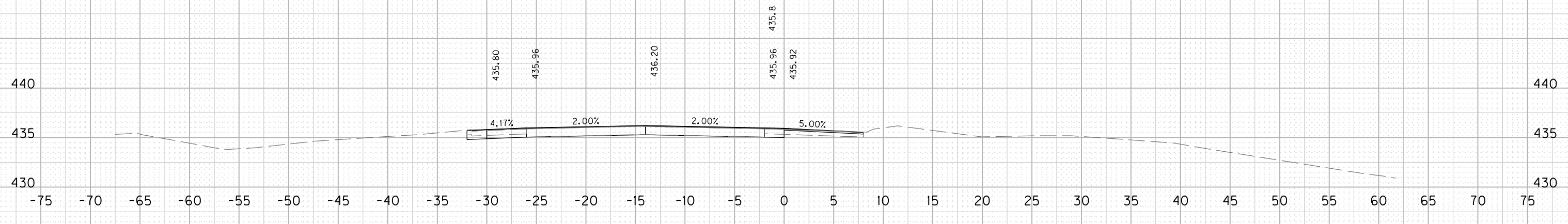
ROCK ROAD BED	REFILL	EMB. BENCH	GRAN. EMB.	COM	EMB	ROCK EXC	DT LT	DT RT
---------------	--------	------------	------------	-----	-----	----------	-------	-------



4513+50



4513+00



4512+50

SCALE: 1" = 5' HORIZONTAL
1" = 5' VERTICAL

I-24 EASTBOUND
CROSS SECTIONS
STA. 4512+50 TO STA. 4513+50

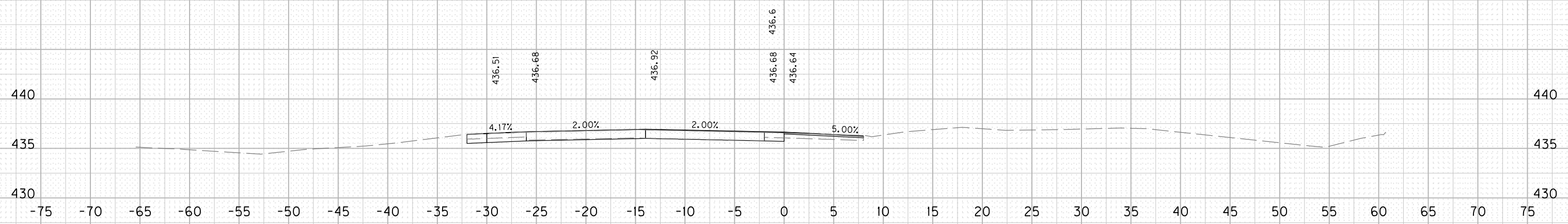
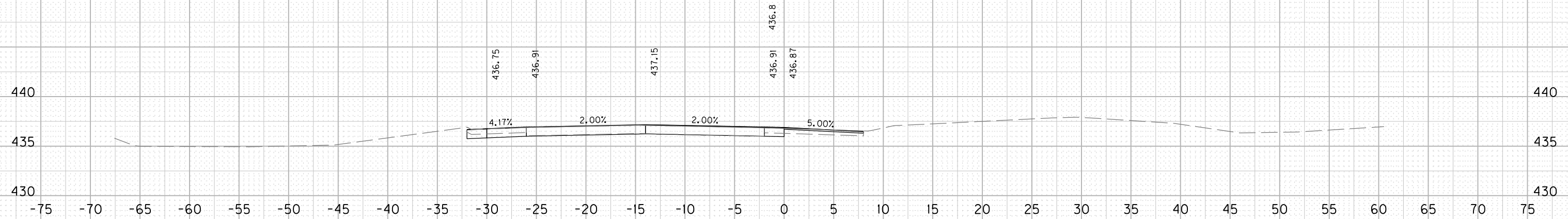
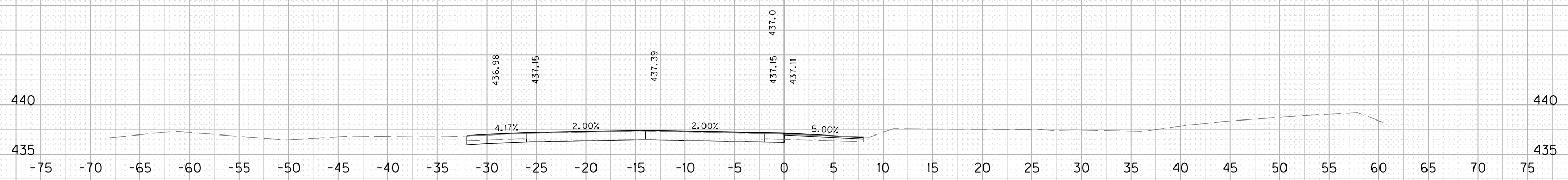
FILE NAME: C:\USERS\GARRISON\DOCUMENTS\CROSS SECTIONS.DGN

USER: garrison
DATE PLOTTED: August 28, 2019

E-SHEET NAME:

Power InRoads v8.11.9.397

ROCK ROAD BED	REFILL	EMB. BENCH	GRAN. EMB.	COM	EMB	ROCK EXC	DT LT	DT RT
---------------	--------	------------	------------	-----	-----	----------	-------	-------



SCALE: 1" = 5' HORIZONTAL
1" = 5' VERTICAL

I-24 EASTBOUND
CROSS SECTIONS
STA. 4514+00 TO STA. 4515+00

FILE NAME: C:\USERS\GARRISON\DOCUMENTS\CROSS SECTIONS.DGN

USER: garrison
DATE PLOTTED: August 28, 2019

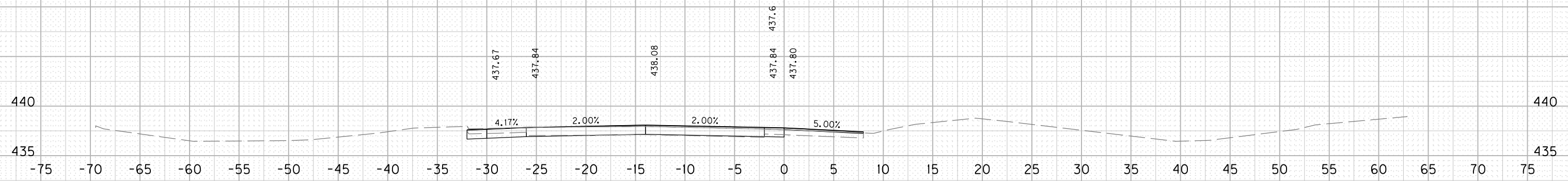
E-SHEET NAME:

Power InRoads v8.11.9.397

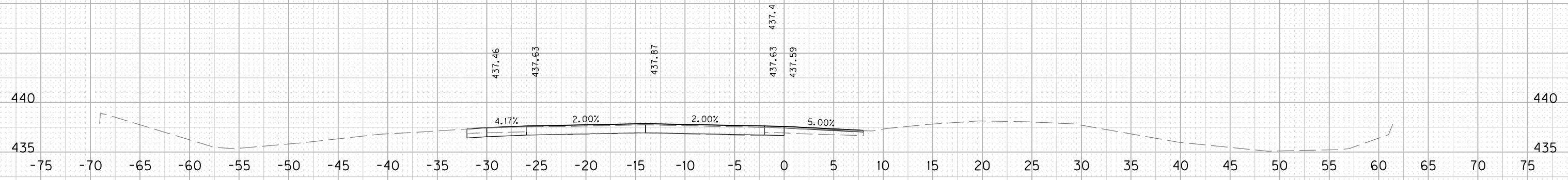
COUNTY OF	ITEM NO.	SHEET NO.
TRIGG	01-20011.00	X387

ROCK ROAD BED	REFILL	EMB. BENCH	GRAN. EMB.	COM	EMB	ROCK EXC	DT LT	DT RT
---------------	--------	------------	------------	-----	-----	----------	-------	-------

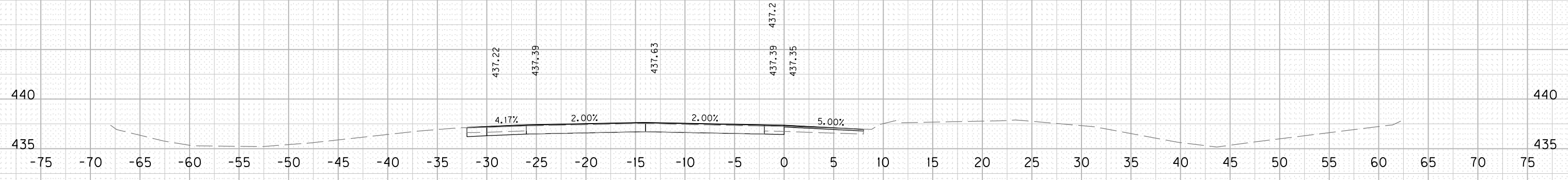
STA. 4516+58.16 - END NORMAL CROWN



4516+50



4516+00



4515+50

SCALE: 1" = 5' HORIZONTAL
1" = 5' VERTICAL

I-24 EASTBOUND
CROSS SECTIONS
STA. 4515+50 TO STA. 4516+50

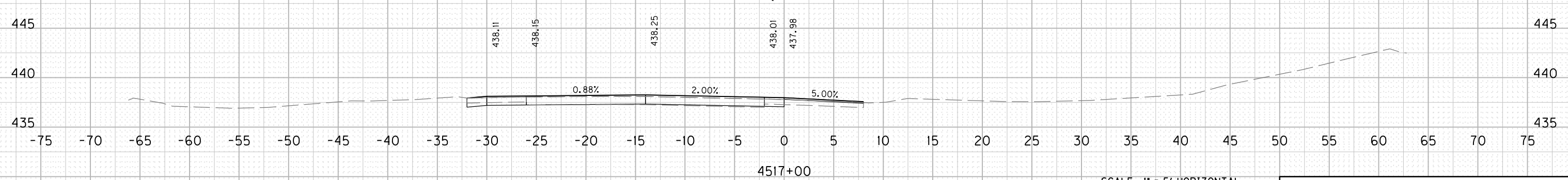
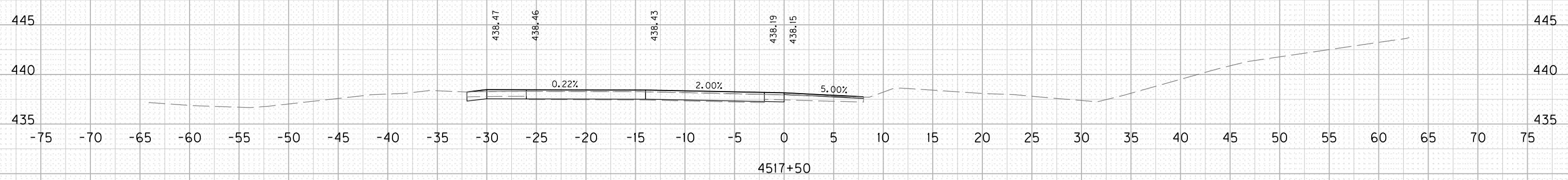
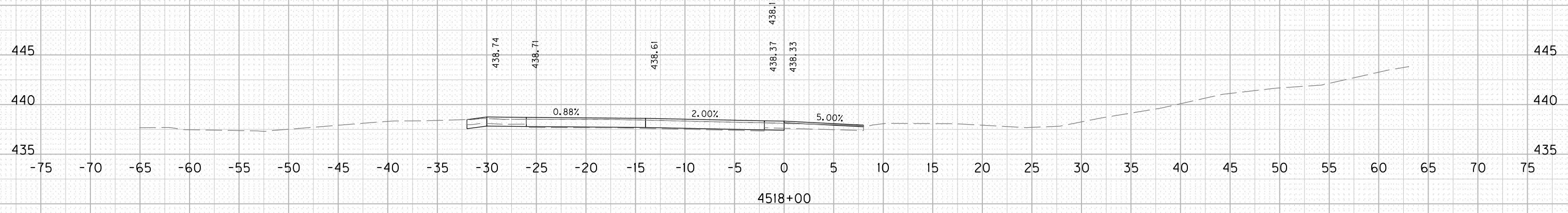
FILE NAME: C:\USERS\GARRISON\DOCUMENTS\CROSS SECTIONS.DGN

USER: garrison
DATE PLOTTED: August 28, 2019

E-SHEET NAME:

Power InRoads v8.11.9.397

ROCK ROAD BED	REFILL	EMB. BENCH	GRAN. EMB.	COM	EMB	ROCK EXC	DT LT	DT RT
---------------	--------	------------	------------	-----	-----	----------	-------	-------



SCALE: 1" = 5' HORIZONTAL
1" = 5' VERTICAL

I-24 EASTBOUND
CROSS SECTIONS
STA. 4517+00 TO STA. 4518+00

FILE NAME: C:\USERS\GARRISON\DOCUMENTS\CROSS SECTIONS.DGN

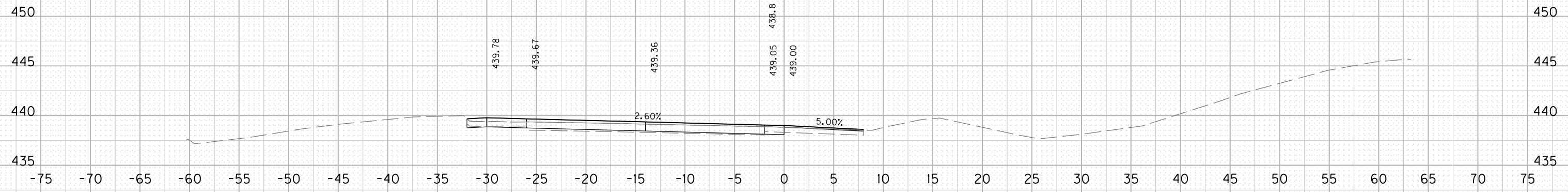
USER: garrison
DATE PLOTTED: August 28, 2019

E-SHEET NAME:

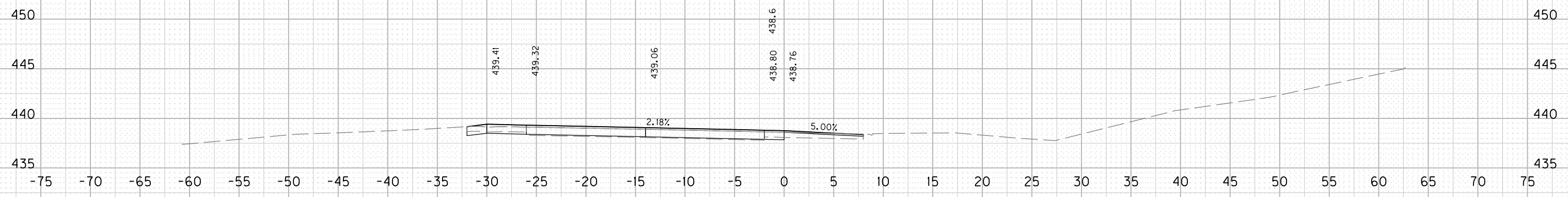
Power InRoads v8.11.9.397

COUNTY OF	ITEM NO.	SHEET NO.
TRIGG	01-20011.00	X389

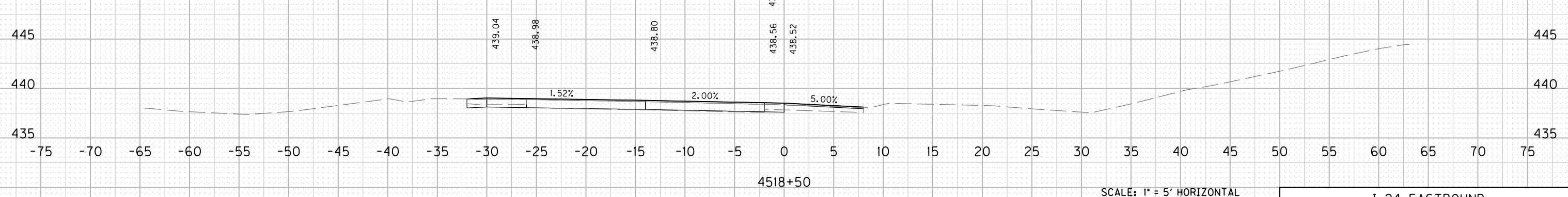
ROCK ROAD BED REFILL EMB. BENCH GRAN. EMB. COM EMB ROCK EXC DT LT DT RT



STA. 4519+33.16 - BEGIN FULL SUPERELEVATION



STA. 4518+87.01 - REVERSE CROWN



SCALE: 1" = 5' HORIZONTAL
1" = 5' VERTICAL

I-24 EASTBOUND
CROSS SECTIONS
STA. 4518+50 TO STA. 4519+50

FILE NAME: C:\USERS\GARRISON\DOCUMENTS\CROSS SECTIONS.DGN

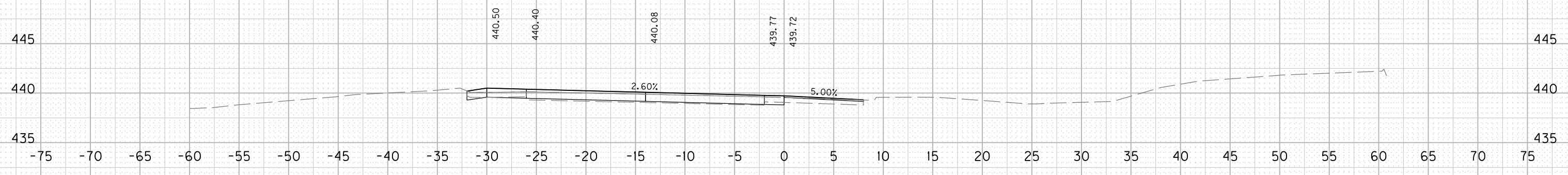
USER: garrison
DATE PLOTTED: August 28, 2019

E-SHEET NAME:

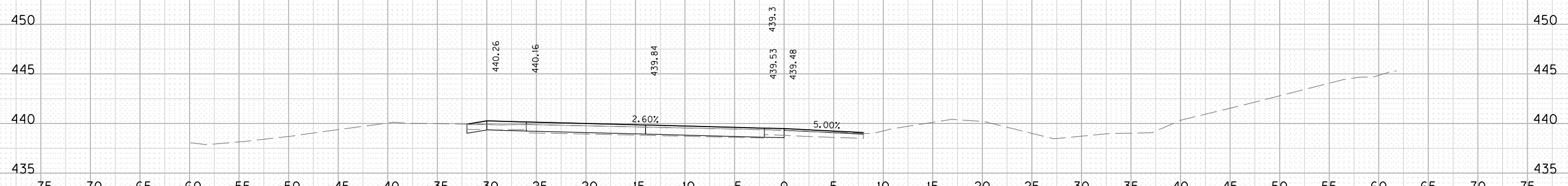
Power InRoads v8.11.9.397

COUNTY OF	ITEM NO.	SHEET NO.
TRIGG	01-20011.00	X390

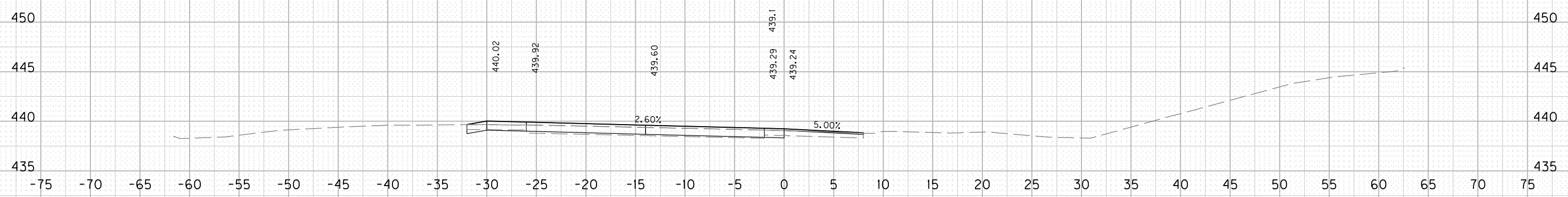
ROCK ROAD BED REFILL EMB. BENCH GRAN. EMB. COM EMB ROCK EXC DT LT DT RT



4521+00



4520+50



4520+00

SCALE: 1" = 5' HORIZONTAL
1" = 5' VERTICAL

I-24 EASTBOUND
CROSS SECTIONS
STA. 4520+00 TO STA. 4521+00

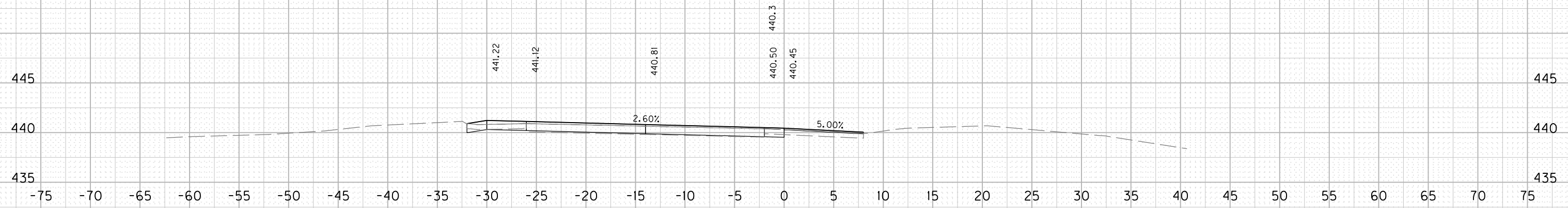
FILE NAME: C:\USERS\GARRISON\DOCUMENTS\CROSS SECTIONS.DGN

USER: garrison
DATE PLOTTED: August 28, 2019

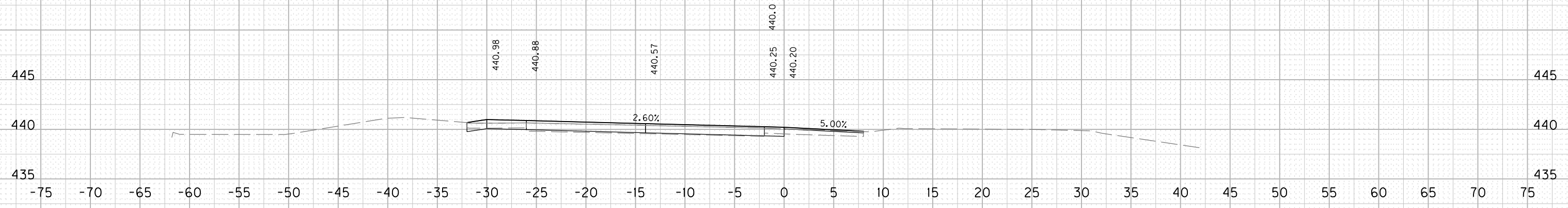
E-SHEET NAME:

Power InRoads v8.11.9.397

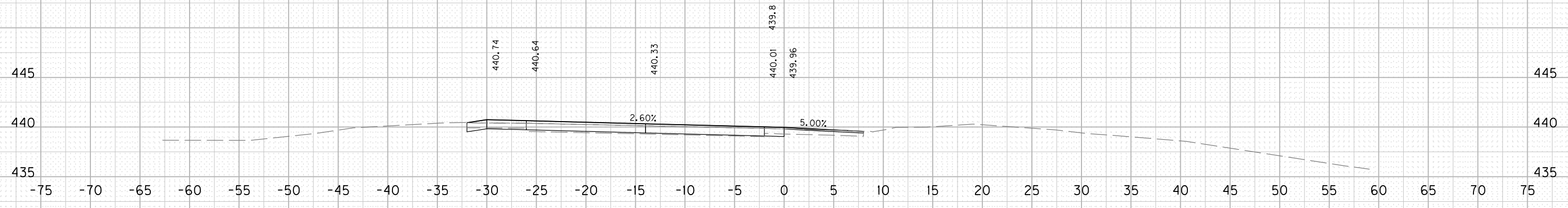
ROCK ROAD BED	REFILL	EMB. BENCH	GRAN. EMB.	COM	EMB	ROCK EXC	DT LT	DT RT
---------------	--------	------------	------------	-----	-----	----------	-------	-------



4522+50



4522+00



4521+50

SCALE: 1" = 5' HORIZONTAL
1" = 5' VERTICAL

I-24 EASTBOUND
CROSS SECTIONS
STA. 4521+50 TO STA. 4522+50

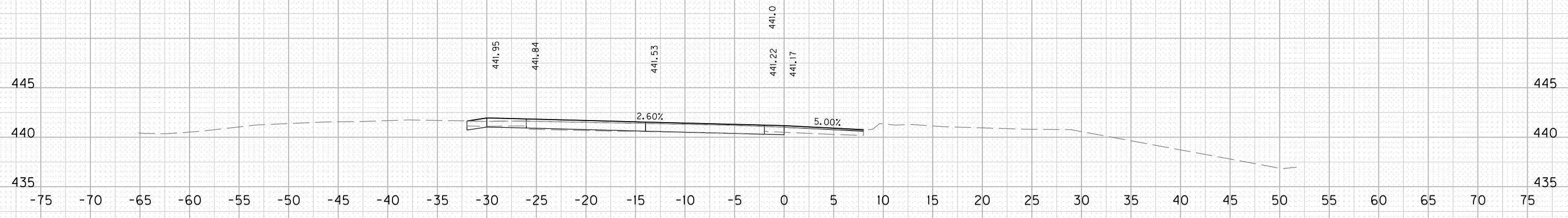
FILE NAME: C:\USERS\GARRISON\DOCUMENTS\CROSS SECTIONS.DGN

USER: garrison
DATE PLOTTED: August 28, 2019

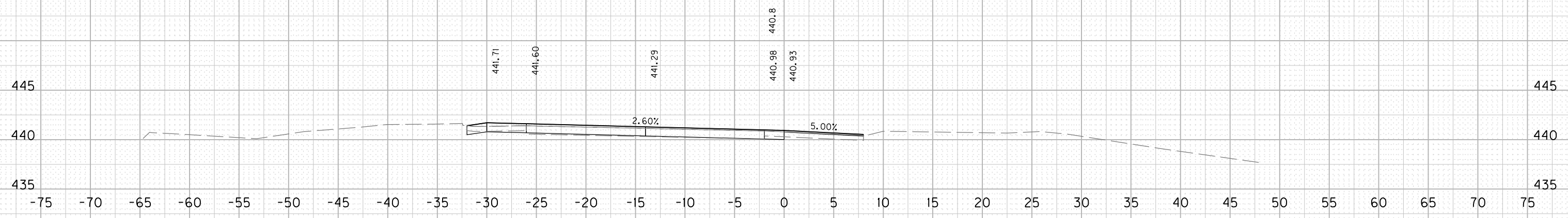
E-SHEET NAME:

Power InRoads v8.11.9.397

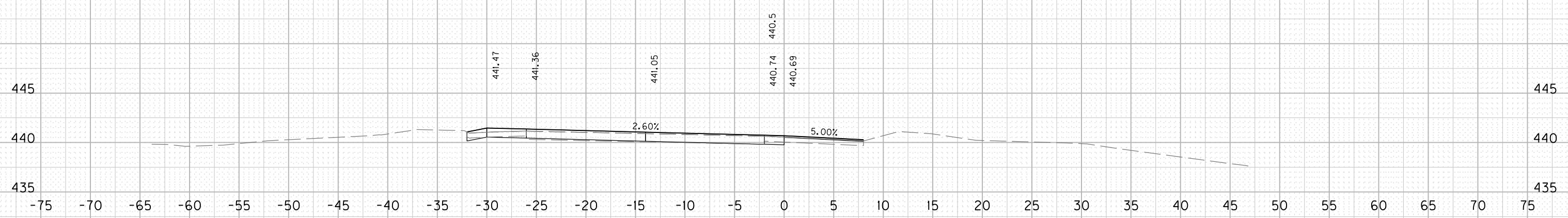
ROCK ROAD BED	REFILL	EMB. BENCH	GRAN. EMB.	COM	EMB	ROCK EXC	DT LT	DT RT
---------------	--------	------------	------------	-----	-----	----------	-------	-------



4524+00



4523+50



4523+00

SCALE: 1" = 5' HORIZONTAL
1" = 5' VERTICAL

I-24 EASTBOUND
CROSS SECTIONS
STA. 4523+00 TO STA. 4524+00

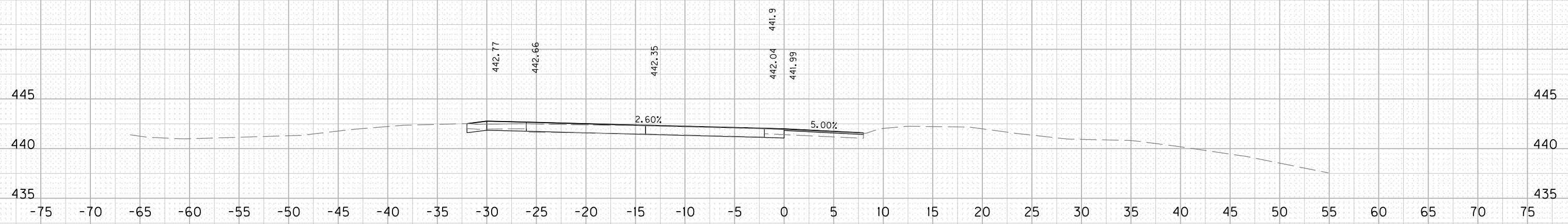
FILE NAME: C:\USERS\GARRISON\DOCUMENTS\CROSS SECTIONS.DGN

USER: garrison
DATE PLOTTED: August 28, 2019

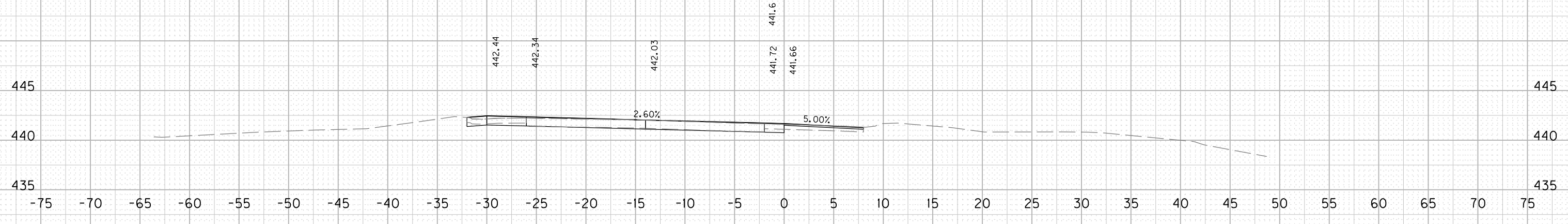
E-SHEET NAME:

Power InRoads v8.11.9.397

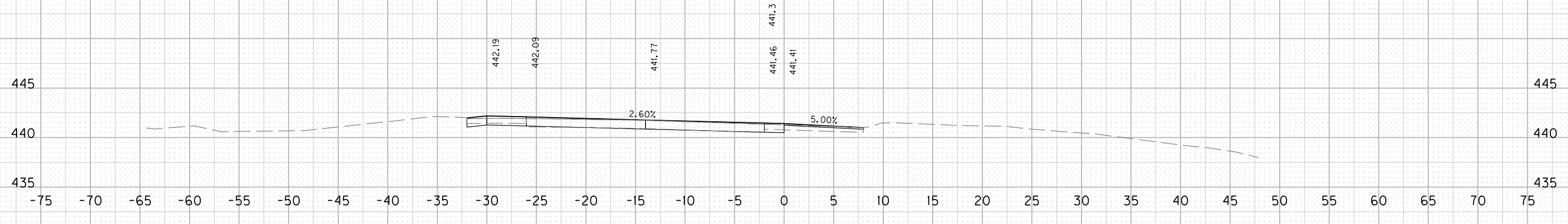
ROCK ROAD BED REFILL EMB. BENCH GRAN. EMB. COM EMB ROCK EXC DT LT DT RT



4525+50



4525+00



4524+50

SCALE: 1" = 5' HORIZONTAL
1" = 5' VERTICAL

I-24 EASTBOUND
CROSS SECTIONS
STA. 4524+50 TO STA. 4525+50

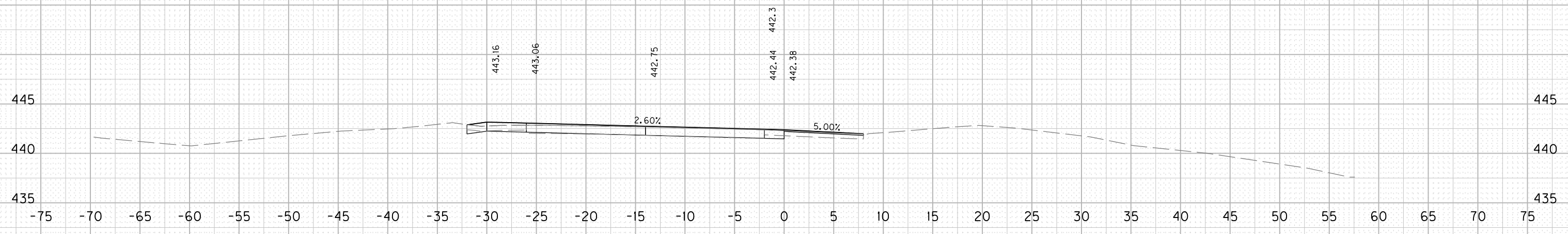
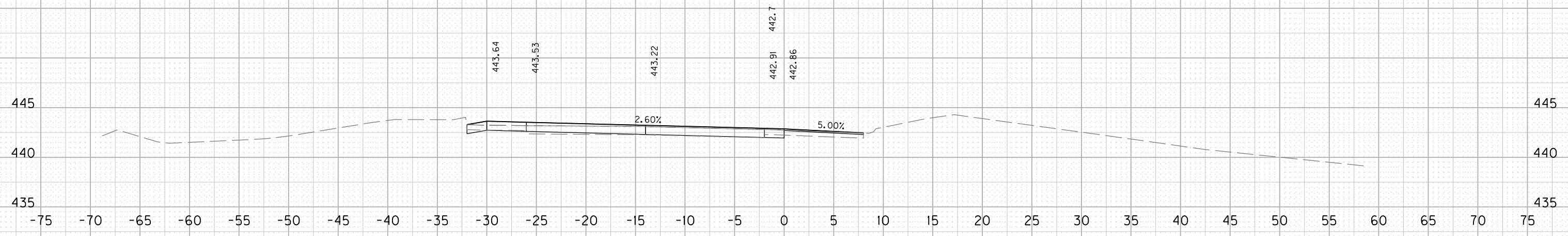
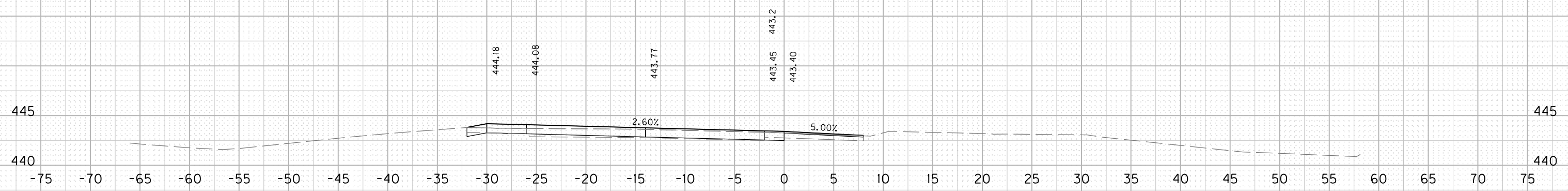
FILE NAME: C:\USERS\GARRISON\DOCUMENTS\CROSS SECTIONS.DGN

USER: garrison
DATE PLOTTED: August 28, 2019

E-SHEET NAME:

Power InRoads v8.11.9.397

ROCK ROAD BED	REFILL	EMB. BENCH	GRAN. EMB.	COM	EMB	ROCK EXC	DT LT	DT RT
---------------	--------	------------	------------	-----	-----	----------	-------	-------



SCALE: 1" = 5' HORIZONTAL
1" = 5' VERTICAL

I-24 EASTBOUND
CROSS SECTIONS
STA. 4526+00 TO STA. 4527+00

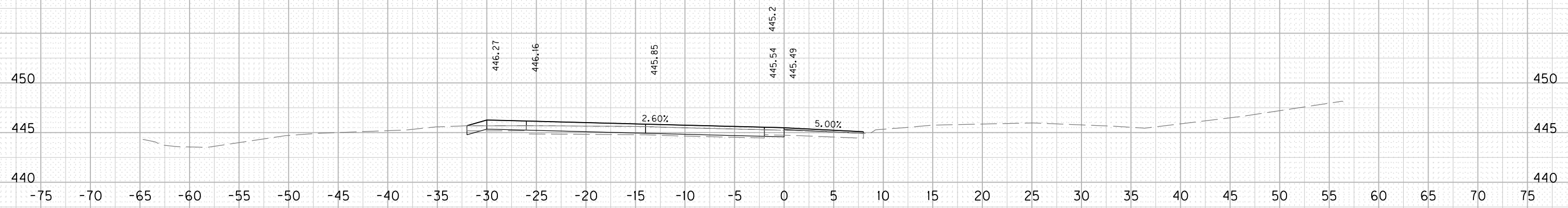
FILE NAME: C:\USERS\GARRISON\DOCUMENTS\CROSS SECTIONS.DGN

USER: garrison
DATE PLOTTED: August 28, 2019

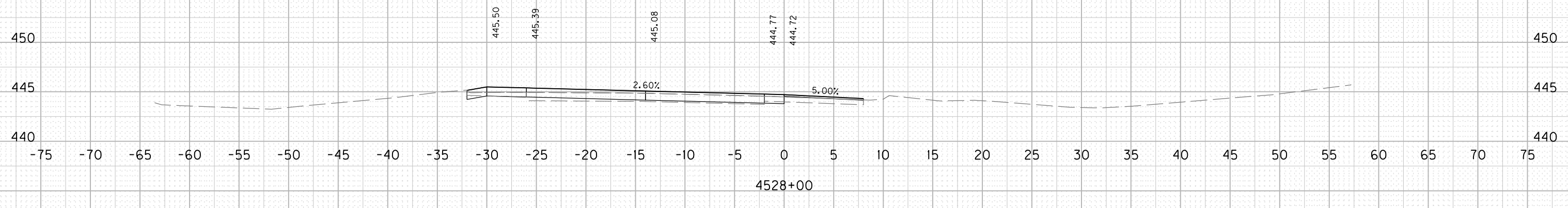
E-SHEET NAME:

Power InRoads v8.11.9.397

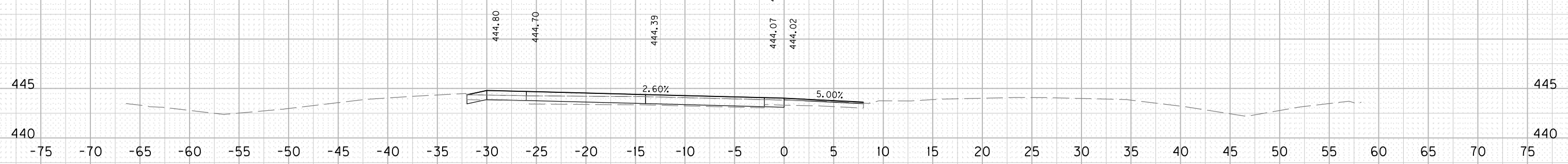
ROCK ROAD BED	REFILL	EMB. BENCH	GRAN. EMB.	COM	EMB	ROCK EXC	DT LT	DT RT
---------------	--------	------------	------------	-----	-----	----------	-------	-------



4528+50



4528+00



4527+50

SCALE: 1" = 5' HORIZONTAL
1" = 5' VERTICAL

I-24 EASTBOUND
CROSS SECTIONS
STA. 4527+50 TO STA. 4528+50

FILE NAME: C:\USERS\GARRISON\DOCUMENTS\CROSS SECTIONS.DGN

USER: garrison
DATE PLOTTED: August 28, 2019

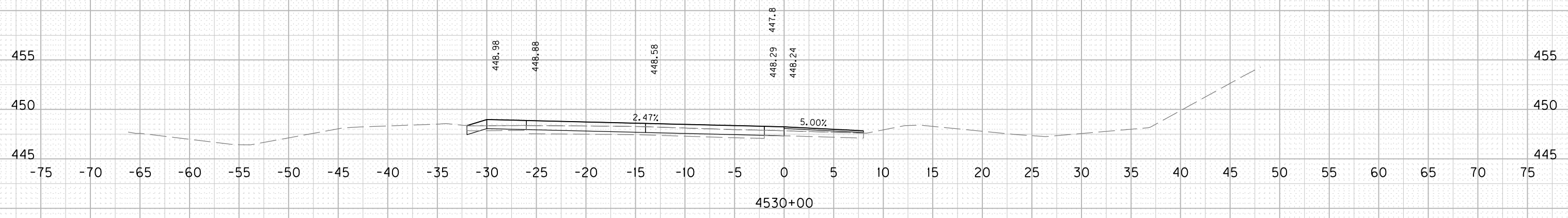
E-SHEET NAME:

Power InRoads v8.11.9.397

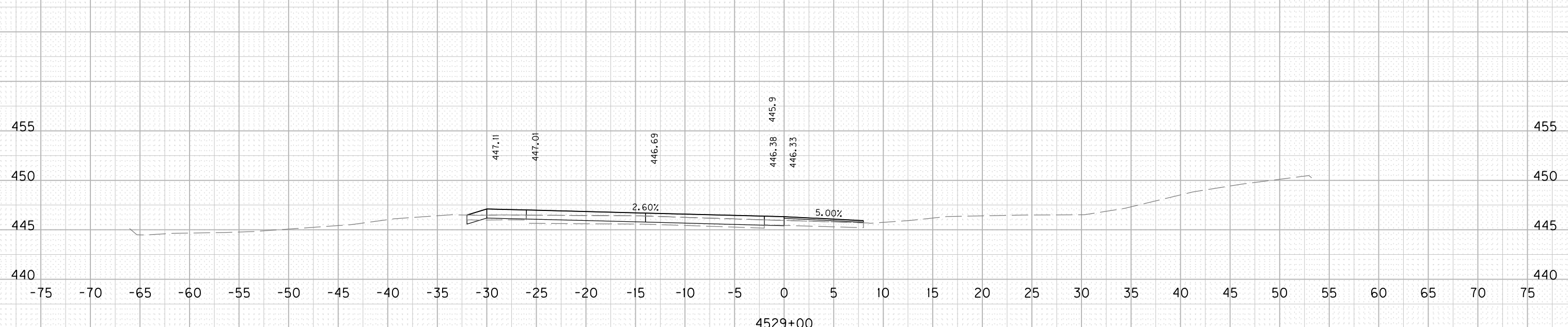
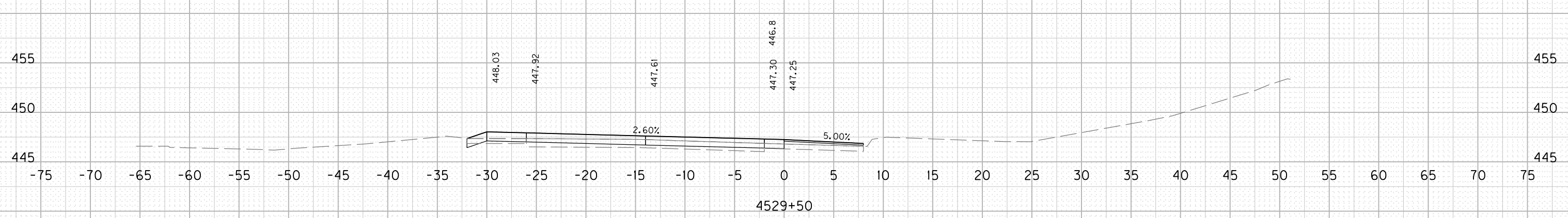
COUNTY OF	ITEM NO.	SHEET NO.
TRIGG	01-20011.00	X396

ROCK ROAD BED REFILL EMB. BENCH GRAN. EMB. COM EMB ROCK EXC DT LT DT RT

STA. 4530+36.24 - REVERSE CROWN



STA. 4529+90.08 - END FULL SUPERELEVATION



SCALE: 1" = 5' HORIZONTAL
1" = 5' VERTICAL

I-24 EASTBOUND
CROSS SECTIONS
STA. 4529+00 TO STA. 4530+00

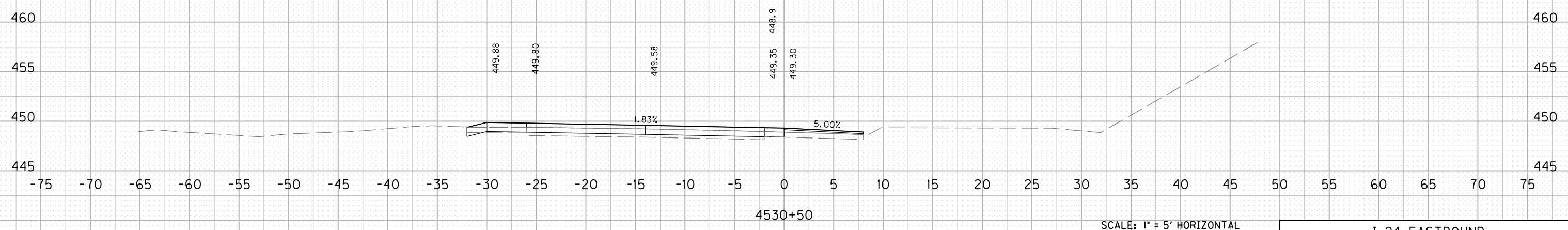
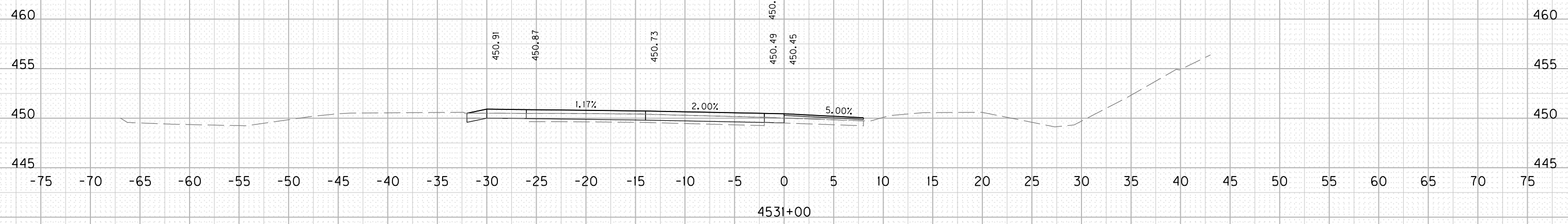
FILE NAME: C:\USERS\GARRISON\DOCUMENTS\CROSS SECTIONS.DGN

USER: garrison
DATE PLOTTED: August 28, 2019

E-SHEET NAME:

Power_InRoads v8.11.9.397

ROCK ROAD BED	REFILL	EMB. BENCH	GRAN. EMB.	COM	EMB	ROCK EXC	DT LT	DT RT
---------------	--------	------------	------------	-----	-----	----------	-------	-------



SCALE: 1" = 5' HORIZONTAL
1" = 5' VERTICAL

I-24 EASTBOUND
CROSS SECTIONS
STA. 4530+50 TO STA. 4531+00

FILE NAME: C:\USERS\GARRISON\DOCUMENTS\CROSS SECTIONS.DGN

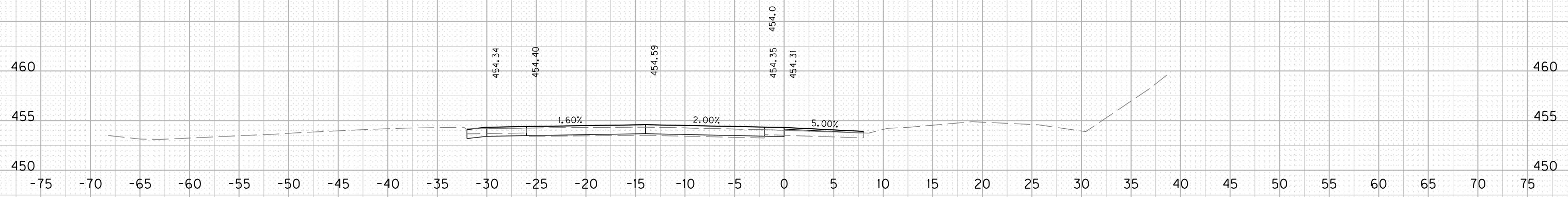
USER: garrison
DATE PLOTTED: August 28, 2019

E-SHEET NAME:

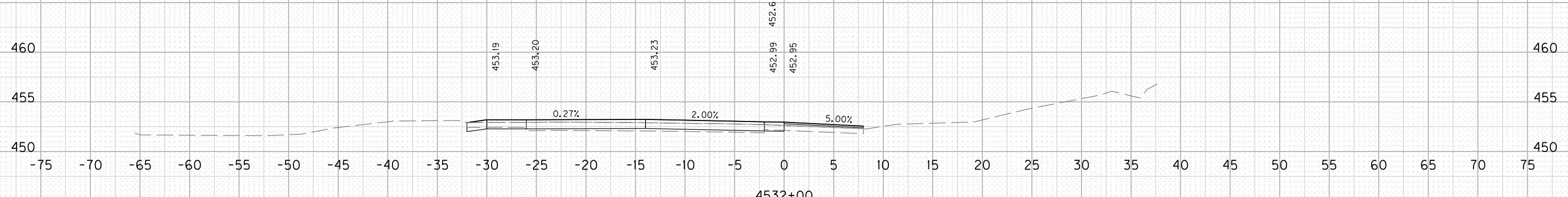
Power InRoads v8.11.9.397

ROCK ROAD BED	REFILL	EMB. BENCH	GRAN. EMB.	COM	EMB	ROCK EXC	DT LT	DT RT
---------------	--------	------------	------------	-----	-----	----------	-------	-------

STA. 4532+65.08 - BEGIN NORMAL CROWN



4532+50



4532+00



4531+50

SCALE: 1" = 5' HORIZONTAL
1" = 5' VERTICAL

I-24 EASTBOUND
CROSS SECTIONS
STA. 4531+50 TO STA. 4532+50

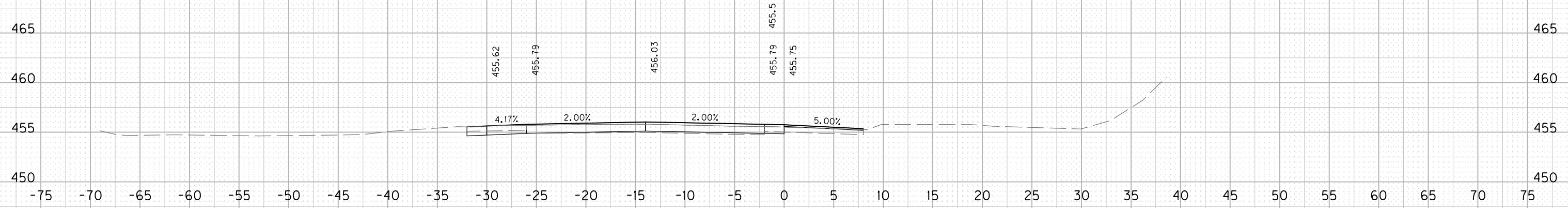
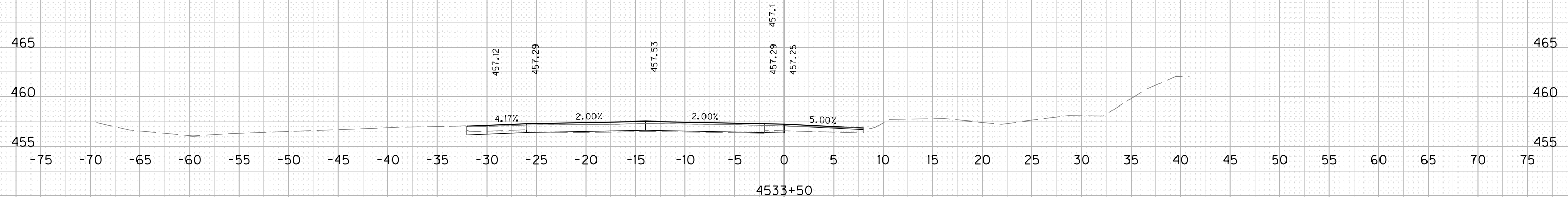
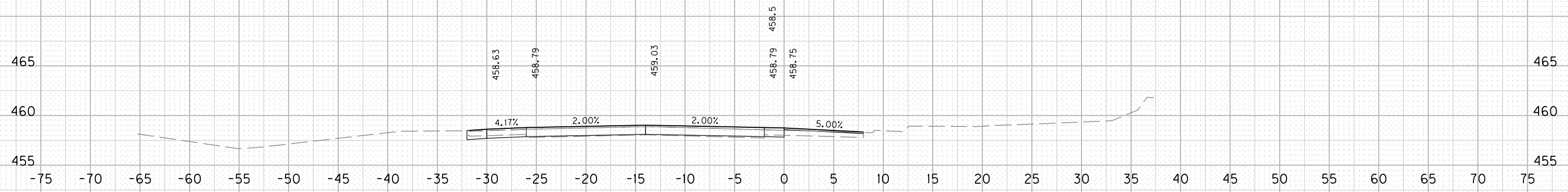
FILE NAME: C:\USERS\GARRISON\DOCUMENTS\CROSS SECTIONS.DGN

USER: garrison
DATE PLOTTED: August 28, 2019

E-SHEET NAME:

Power InRoads v8.11.9.397

ROCK ROAD BED	REFILL	EMB. BENCH	GRAN. EMB.	COM	EMB	ROCK EXC	DT LT	DT RT
---------------	--------	------------	------------	-----	-----	----------	-------	-------



SCALE: 1" = 5' HORIZONTAL
1" = 5' VERTICAL

I-24 EASTBOUND
CROSS SECTIONS
STA. 4533+00 TO STA. 4534+00

FILE NAME: C:\USERS\GARRISON\DOCUMENTS\CROSS SECTIONS.DGN

USER: garrison
DATE PLOTTED: August 28, 2019

E-SHEET NAME:

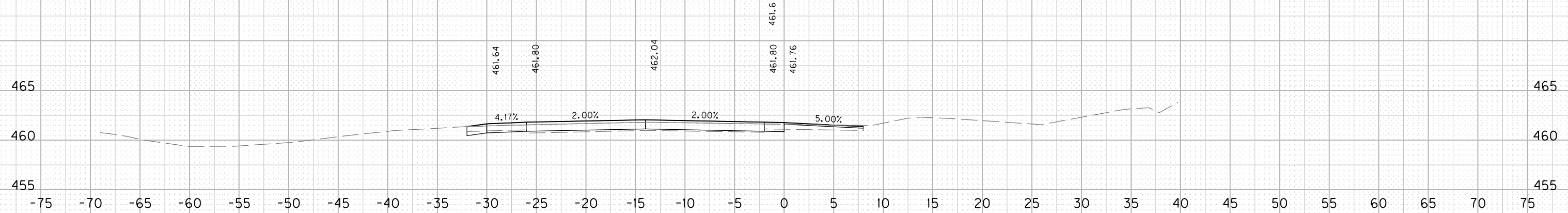
Power InRoads v8.11.9.397

COUNTY OF	ITEM NO.	SHEET NO.
TRIGG	01-20011.00	X400

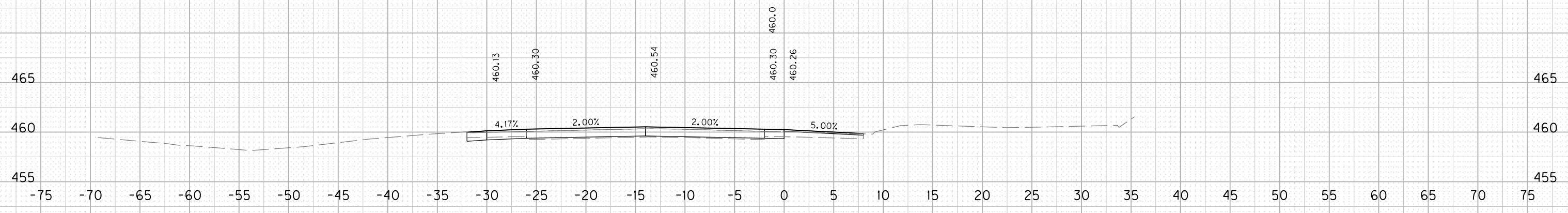
ROCK ROAD BED REFILL EMB. BENCH GRAN. EMB. COM EMB ROCK EXC DT LT DT RT



4535+50



4535+00



4534+50

SCALE: 1" = 5' HORIZONTAL
1" = 5' VERTICAL

I-24 EASTBOUND
CROSS SECTIONS
STA. 4534+50 TO STA. 4535+50

FILE NAME: C:\USERS\GARRISON\DOCUMENTS\CROSS SECTIONS.DGN

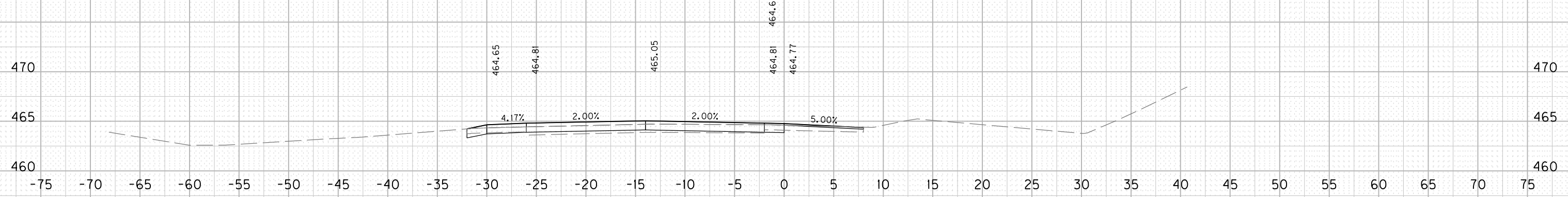
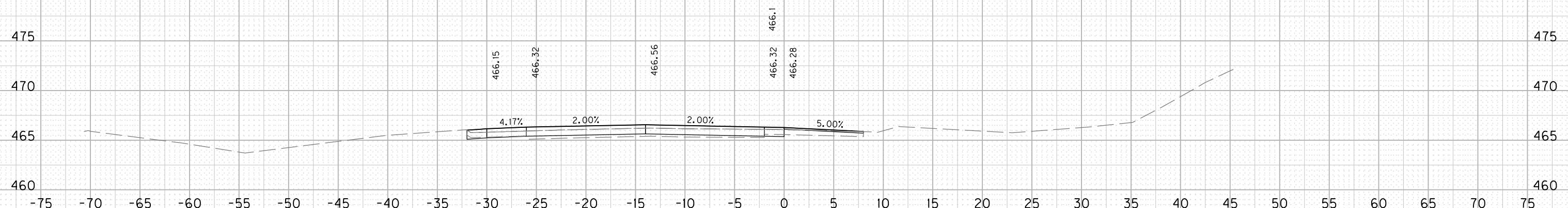
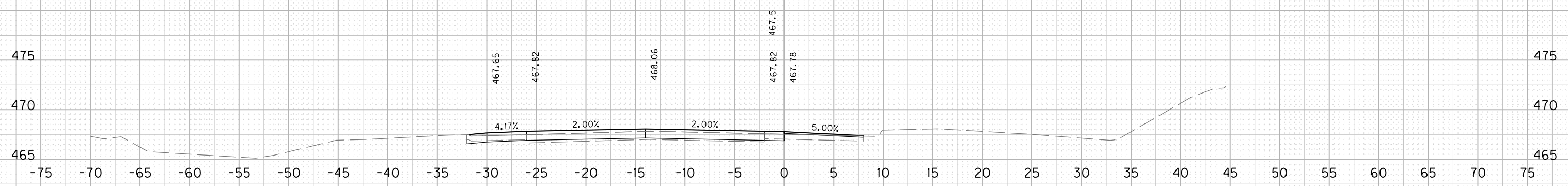
USER: garrison
DATE PLOTTED: August 28, 2019

E-SHEET NAME:

Power InRoads v8.11.9.397

COUNTY OF	ITEM NO.	SHEET NO.
TRIGG	01-20011.00	X401

ROCK ROAD BED REFILL EMB. BENCH GRAN. EMB. COM EMB ROCK EXC DT LT DT RT



SCALE: 1" = 5' HORIZONTAL
1" = 5' VERTICAL

I-24 EASTBOUND
CROSS SECTIONS
STA. 4536+00 TO STA. 4537+00

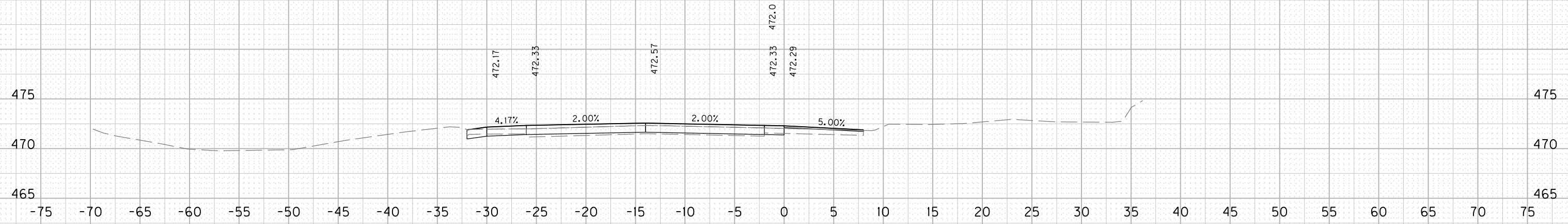
FILE NAME: C:\USERS\GARRISON\DOCUMENTS\CROSS SECTIONS.DGN

USER: garrison
DATE PLOTTED: August 28, 2019

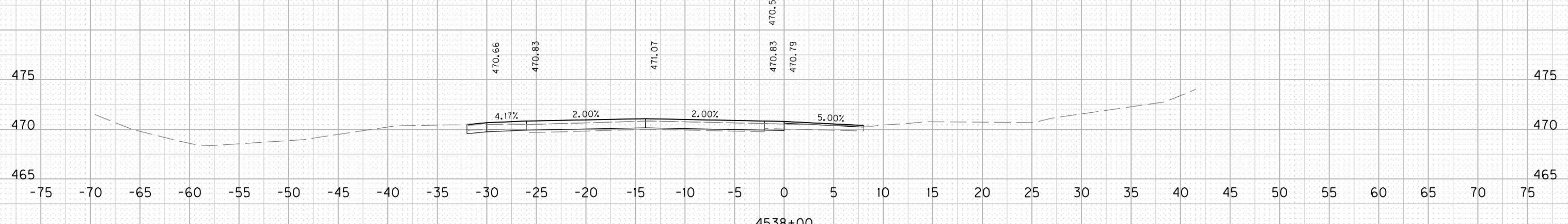
E-SHEET NAME:

Power InRoads v8.11.9.397

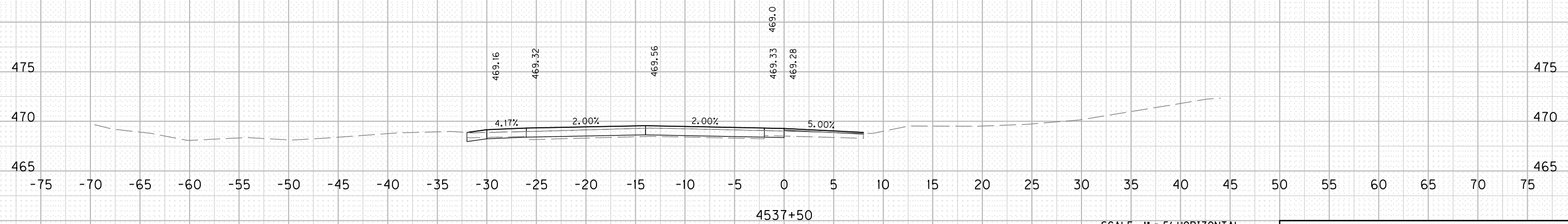
ROCK ROAD BED	REFILL	EMB. BENCH	GRAN. EMB.	COM	EMB	ROCK EXC	DT LT	DT RT
---------------	--------	------------	------------	-----	-----	----------	-------	-------



4538+50



4538+00



4537+50

SCALE: 1" = 5' HORIZONTAL
1" = 5' VERTICAL

I-24 EASTBOUND
CROSS SECTIONS
STA. 4537+50 TO STA. 4538+50

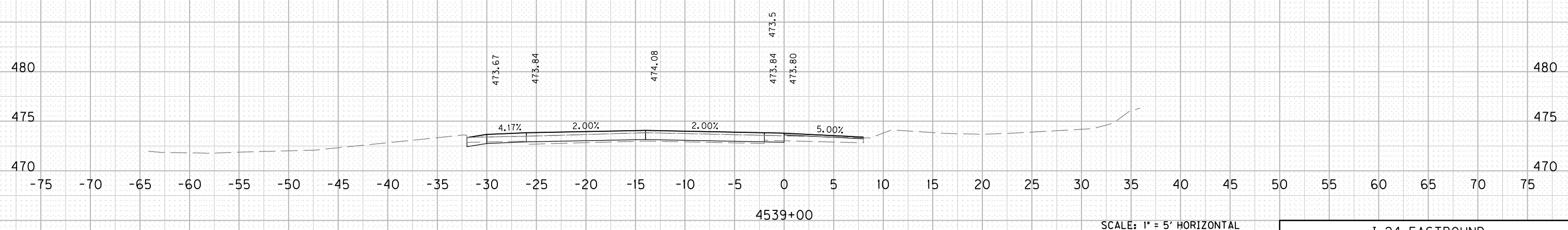
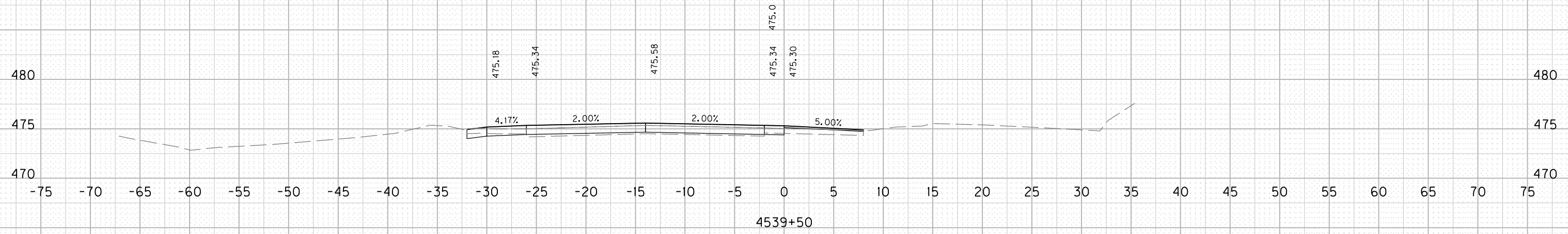
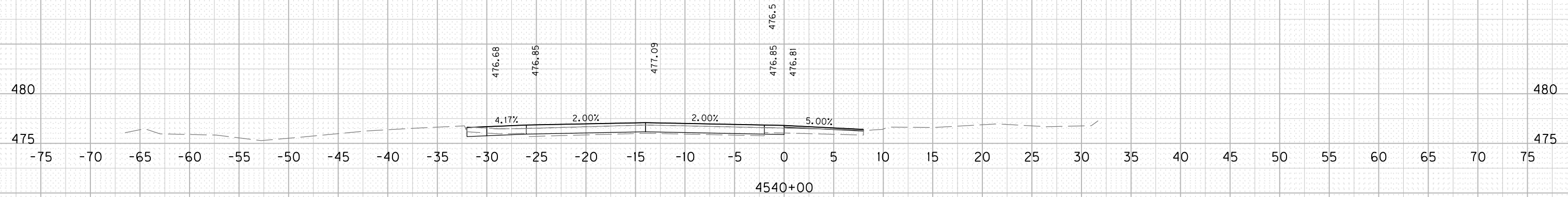
FILE NAME: C:\USERS\GARRISON\DOCUMENTS\CROSS SECTIONS.DGN

USER: garrison
DATE PLOTTED: August 28, 2019

E-SHEET NAME:

Power InRoads v8.11.9.397

ROCK ROAD BED	REFILL	EMB. BENCH	GRAN. EMB.	COM	EMB	ROCK EXC	DT LT	DT RT
---------------	--------	------------	------------	-----	-----	----------	-------	-------



SCALE: 1" = 5' HORIZONTAL
1" = 5' VERTICAL

I-24 EASTBOUND
CROSS SECTIONS
STA. 4539+00 TO STA. 4540+00

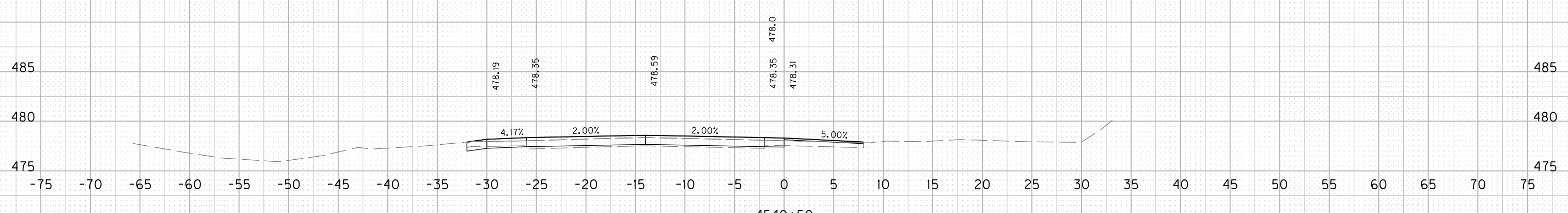
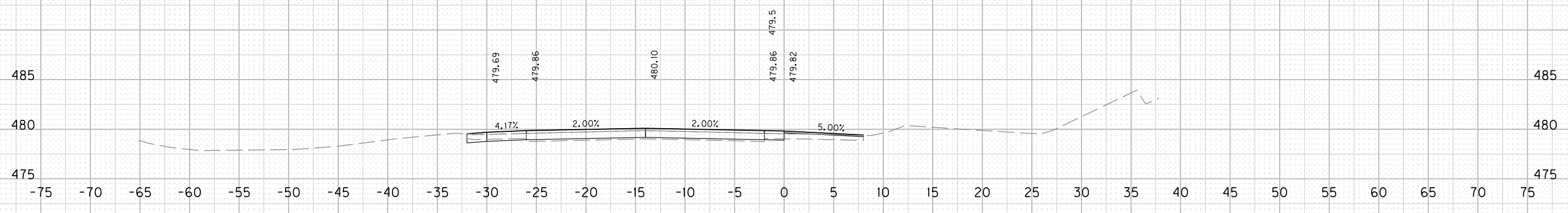
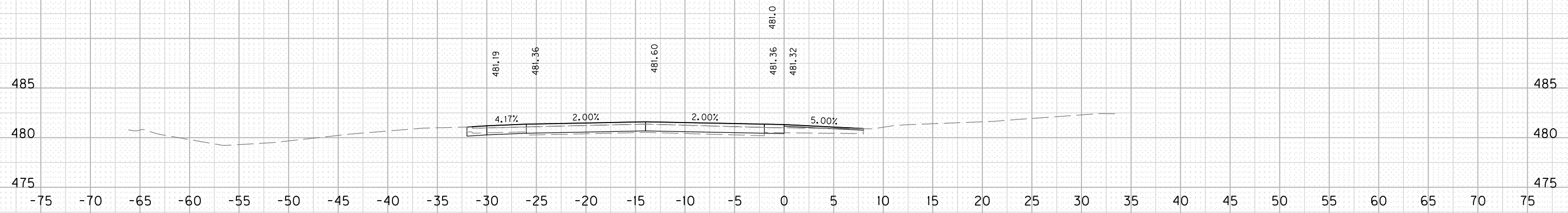
FILE NAME: C:\USERS\GARRISON\DOCUMENTS\CROSS SECTIONS.DGN

USER: garrison
DATE PLOTTED: August 28, 2019

E-SHEET NAME:

Power InRoads v8.11.9.397

ROCK ROAD BED	REFILL	EMB. BENCH	GRAN. EMB.	COM	EMB	ROCK EXC	DT LT	DT RT
---------------	--------	------------	------------	-----	-----	----------	-------	-------



SCALE: 1" = 5' HORIZONTAL
1" = 5' VERTICAL

I-24 EASTBOUND
CROSS SECTIONS
STA. 4540+50 TO STA. 4541+50

FILE NAME: C:\USERS\GARRISON\DOCUMENTS\CROSS SECTIONS.DGN

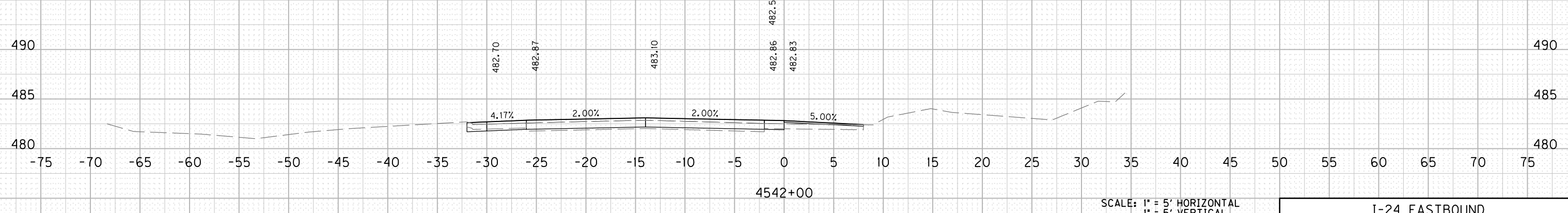
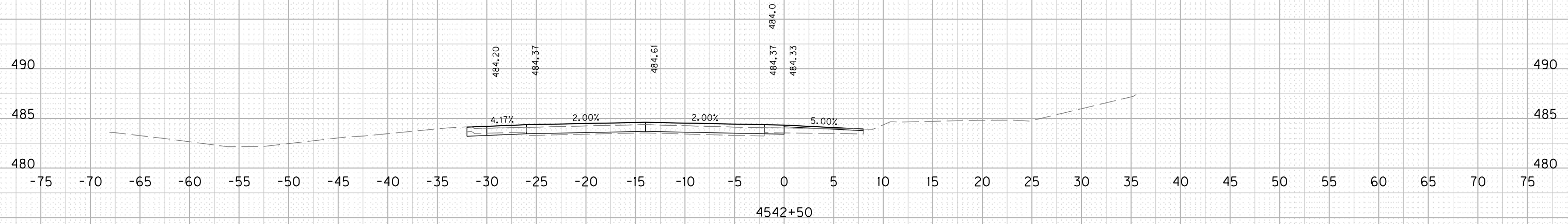
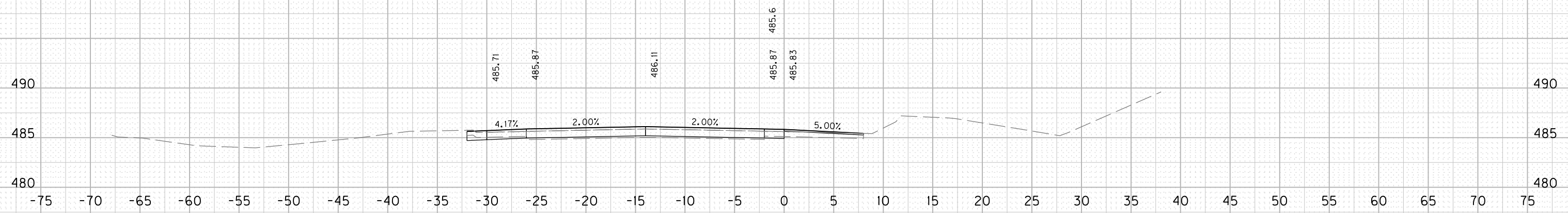
USER: garrison
DATE PLOTTED: August 28, 2019

E-SHEET NAME:

Power InRoads v8.11.9.397

COUNTY OF	ITEM NO.	SHEET NO.
TRIGG	01-20011.00	X405

ROCK ROAD BED REFILL EMB. BENCH GRAN. EMB. COM EMB ROCK EXC DT LT DT RT



SCALE: 1" = 5' HORIZONTAL
1" = 5' VERTICAL

I-24 EASTBOUND
CROSS SECTIONS
STA. 4542+00 TO STA. 4543+00

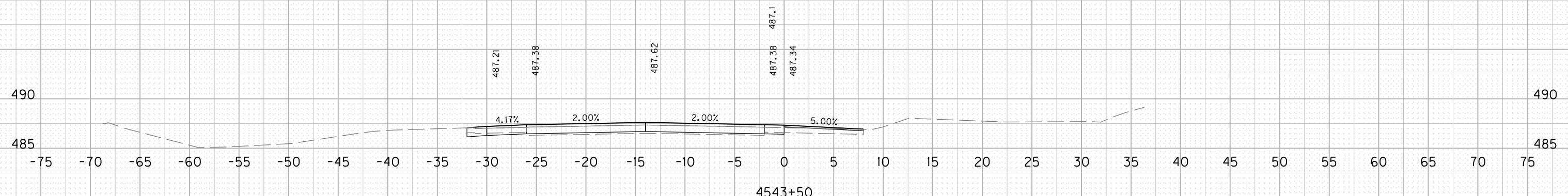
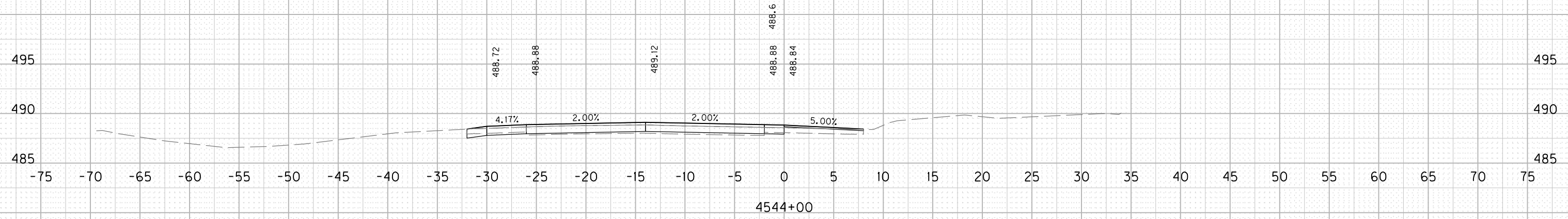
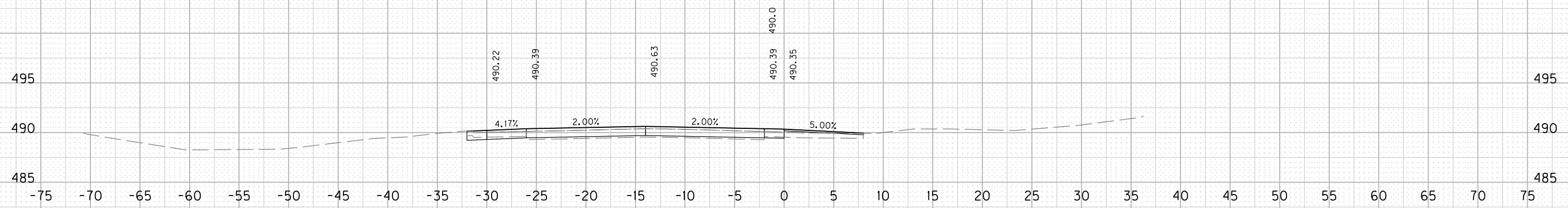
FILE NAME: C:\USERS\GARRISON\DOCUMENTS\CROSS SECTIONS.DGN

USER: garrison
DATE PLOTTED: August 28, 2019

E-SHEET NAME:

Power InRoads v8.11.9.397

ROCK ROAD BED	REFILL	EMB. BENCH	GRAN. EMB.	COM	EMB	ROCK EXC	DT LT	DT RT
---------------	--------	------------	------------	-----	-----	----------	-------	-------



SCALE: 1" = 5' HORIZONTAL
1" = 5' VERTICAL

I-24 EASTBOUND
CROSS SECTIONS
STA. 4543+50 TO STA. 4544+50

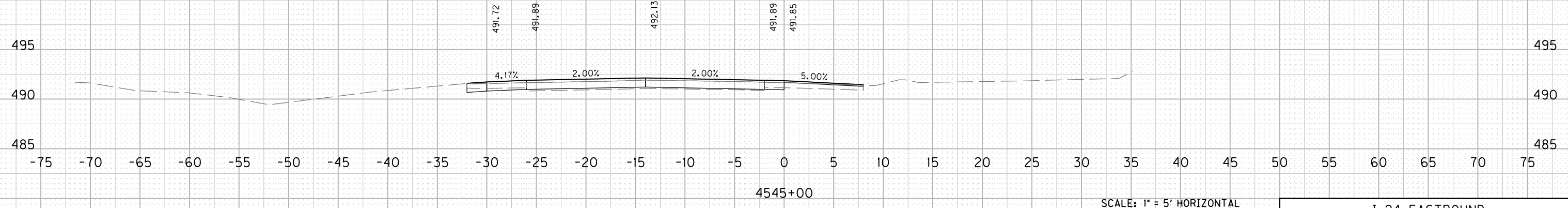
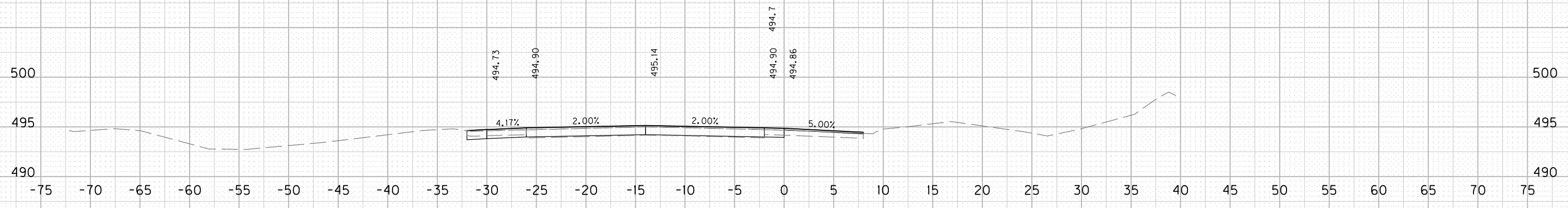
FILE NAME: C:\USERS\GARRISON\DOCUMENTS\CROSS SECTIONS.DGN

USER: garrison
DATE PLOTTED: August 28, 2019

E-SHEET NAME:

Power InRoads v8.11.9.397

ROCK ROAD BED	REFILL	EMB. BENCH	GRAN. EMB.	COM	EMB	ROCK EXC	DT LT	DT RT
---------------	--------	------------	------------	-----	-----	----------	-------	-------



SCALE: 1" = 5' HORIZONTAL
1" = 5' VERTICAL

I-24 EASTBOUND
CROSS SECTIONS
STA. 4545+00 TO STA. 4546+00

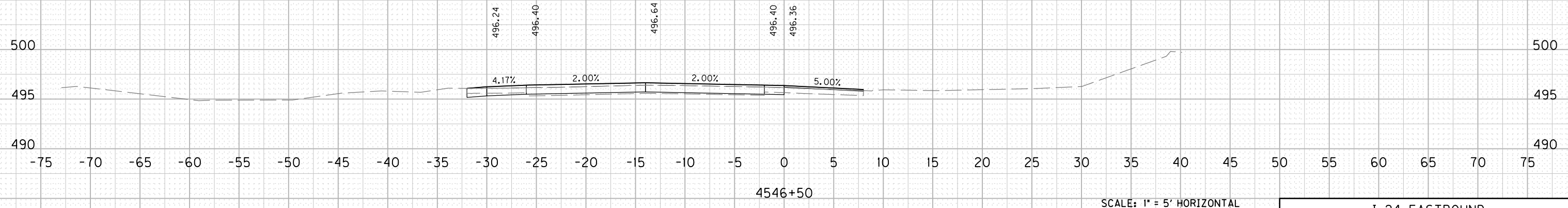
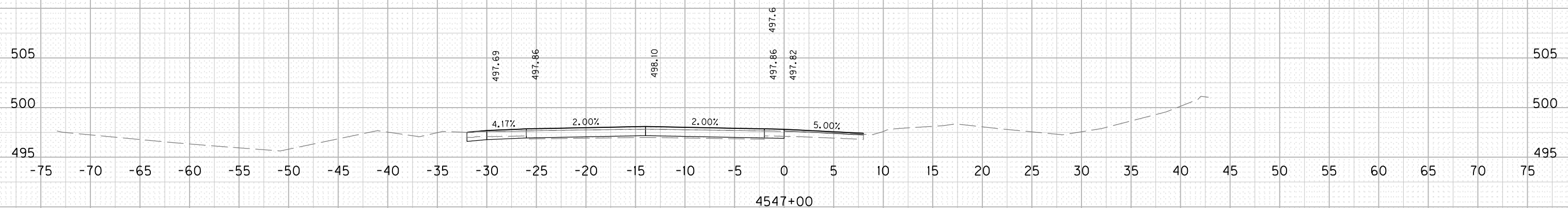
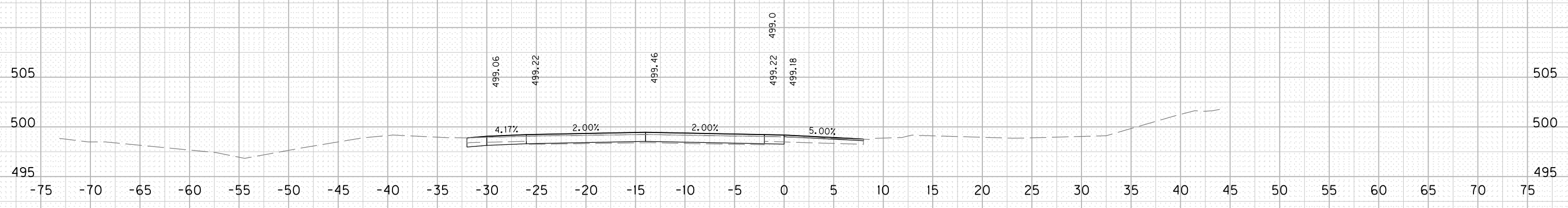
FILE NAME: C:\USERS\GARRISON\DOCUMENTS\CROSS SECTIONS.DGN

USER: garrison
DATE PLOTTED: August 28, 2019

E-SHEET NAME:

Power InRoads v8.11.9.397

ROCK ROAD BED	REFILL	EMB. BENCH	GRAN. EMB.	COM	EMB	ROCK EXC	DT LT	DT RT
---------------	--------	------------	------------	-----	-----	----------	-------	-------



SCALE: 1" = 5' HORIZONTAL
1" = 5' VERTICAL

I-24 EASTBOUND
CROSS SECTIONS
STA. 4546+50 TO STA. 4547+50

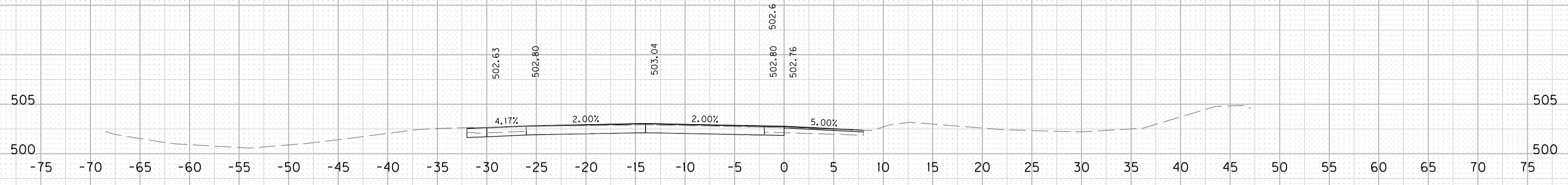
FILE NAME: C:\USERS\GARRISON\DOCUMENTS\CROSS SECTIONS.DGN

USER: garrison
DATE PLOTTED: August 28, 2019

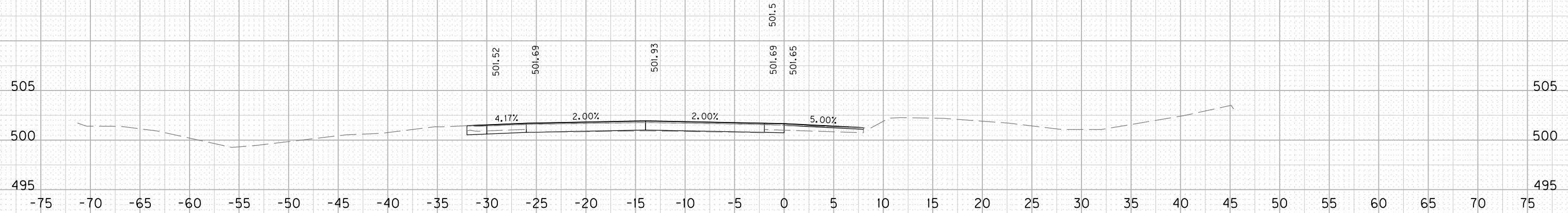
E-SHEET NAME:

Power InRoads v8.11.9.397

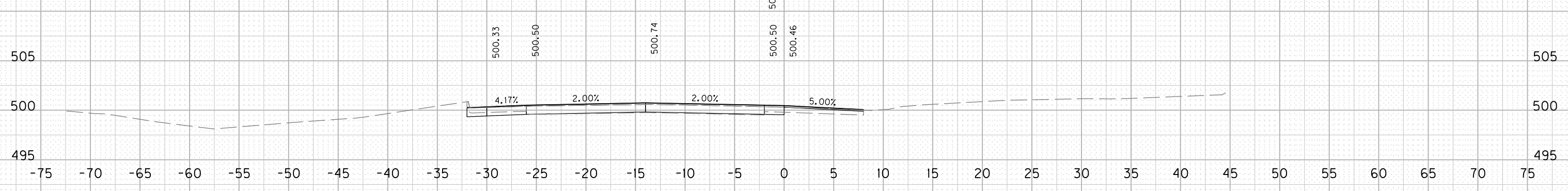
ROCK ROAD BED	REFILL	EMB. BENCH	GRAN. EMB.	COM	EMB	ROCK EXC	DT LT	DT RT
---------------	--------	------------	------------	-----	-----	----------	-------	-------



4549+00



4548+50



4548+00

SCALE: 1" = 5' HORIZONTAL
1" = 5' VERTICAL

I-24 EASTBOUND
CROSS SECTIONS
STA. 4548+00 TO STA. 4549+00

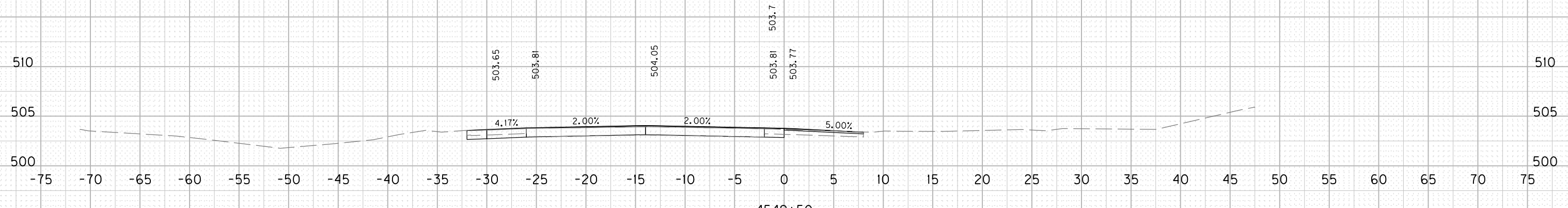
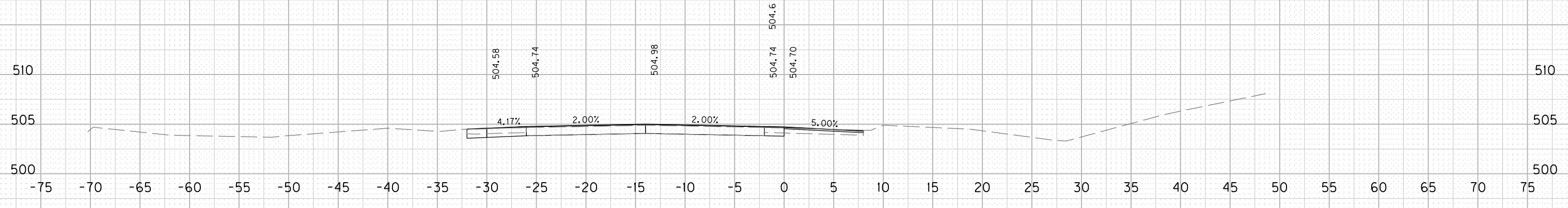
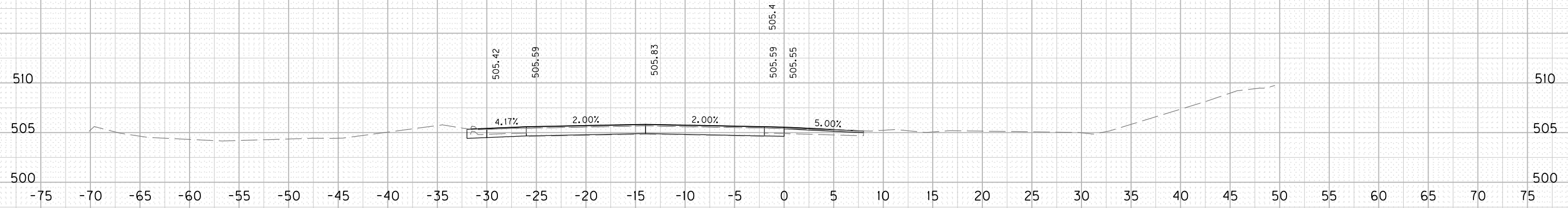
FILE NAME: C:\USERS\GARRISON\DOCUMENTS\CROSS SECTIONS.DGN

USER: garrison
DATE PLOTTED: August 28, 2019

E-SHEET NAME:

Power InRoads v8.11.9.397

ROCK ROAD BED REFILL EMB. BENCH GRAN. EMB. COM EMB ROCK EXC DT LT DT RT



SCALE: 1" = 5' HORIZONTAL
1" = 5' VERTICAL

I-24 EASTBOUND
CROSS SECTIONS
STA. 4549+50 TO STA. 4550+50

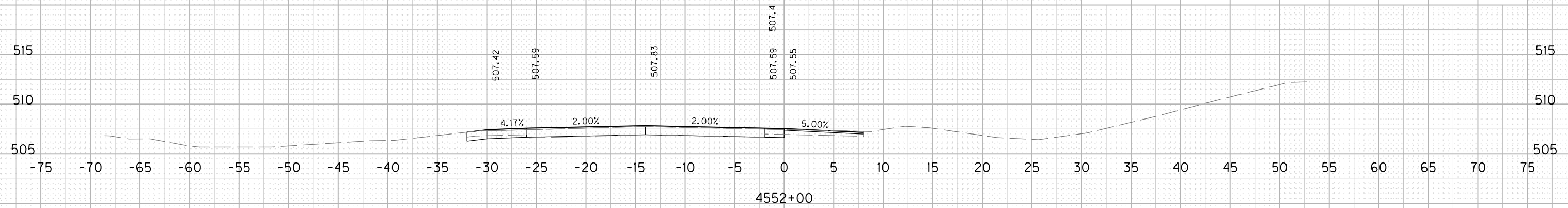
FILE NAME: C:\USERS\GARRISON\DOCUMENTS\CROSS SECTIONS.DGN

USER: garrison
DATE PLOTTED: August 28, 2019

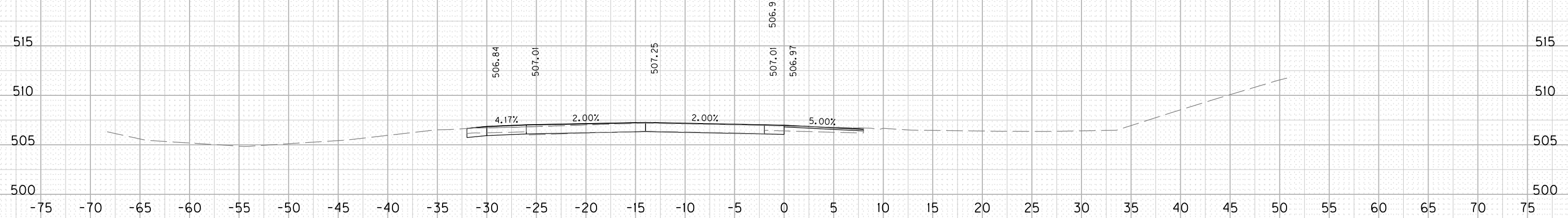
E-SHEET NAME:

Power InRoads v8.11.9.397

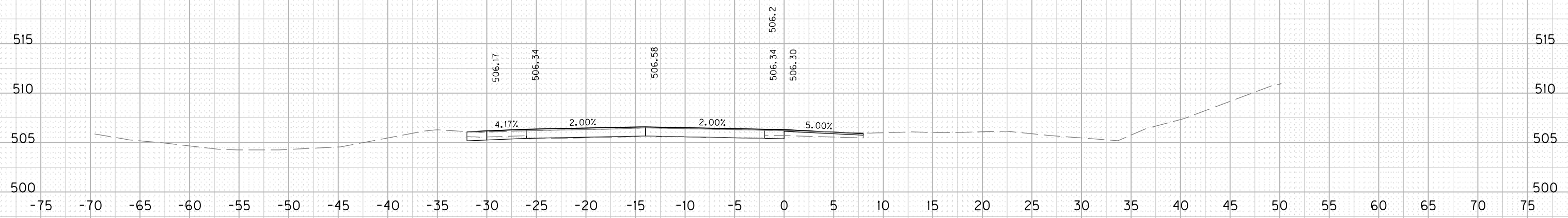
ROCK ROAD BED	REFILL	EMB. BENCH	GRAN. EMB.	COM	EMB	ROCK EXC	DT LT	DT RT
---------------	--------	------------	------------	-----	-----	----------	-------	-------



4552+00



4551+50



4551+00

SCALE: 1" = 5' HORIZONTAL
1" = 5' VERTICAL

I-24 EASTBOUND
CROSS SECTIONS
STA. 4551+00 TO STA. 4552+00

FILE NAME: C:\USERS\GARRISON\DOCUMENTS\CROSS SECTIONS.DGN

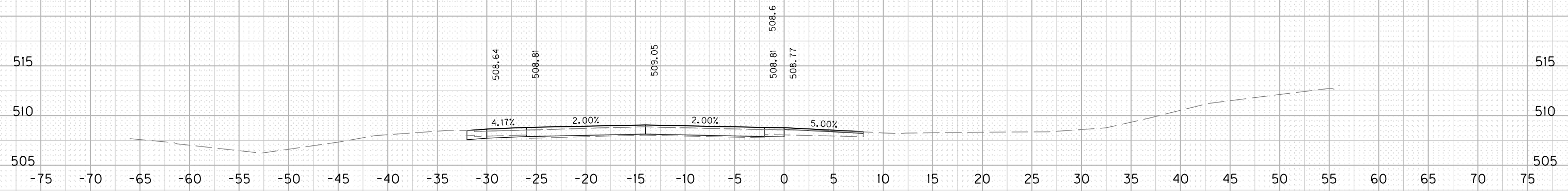
USER: garrison
DATE PLOTTED: August 28, 2019

E-SHEET NAME:

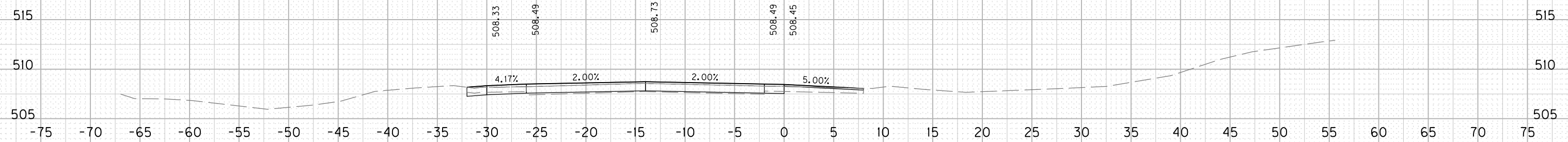
Power InRoads v8.11.9.397

COUNTY OF	ITEM NO.	SHEET NO.
TRIGG	01-20011.00	X412

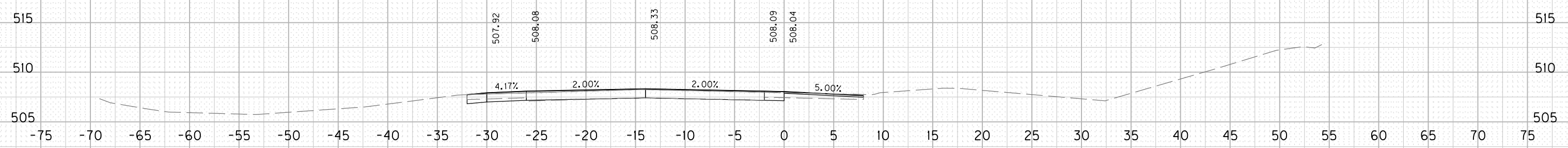
ROCK ROAD BED REFILL EMB. BENCH GRAN. EMB. COM EMB ROCK EXC DT LT DT RT



4553+50



4553+00



4552+50

SCALE: 1" = 5' HORIZONTAL
1" = 5' VERTICAL

I-24 EASTBOUND
CROSS SECTIONS
STA. 4552+50 TO STA. 4553+50

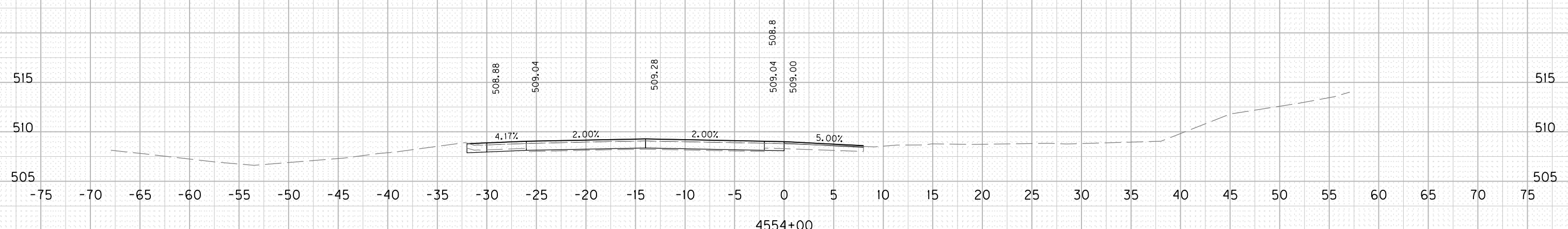
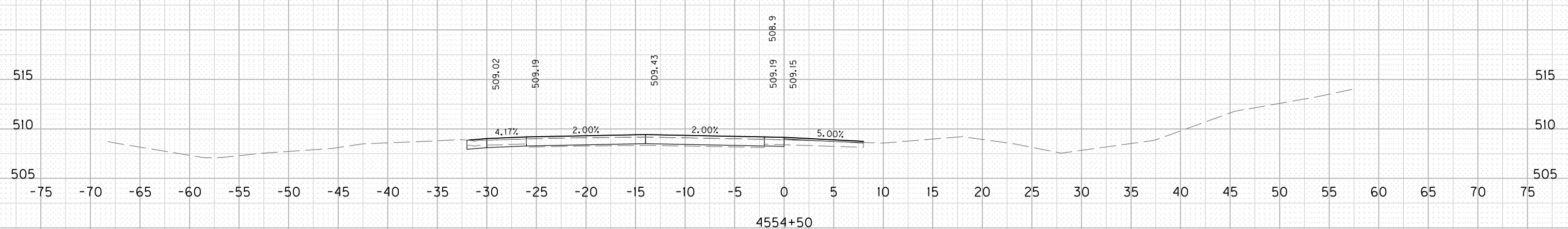
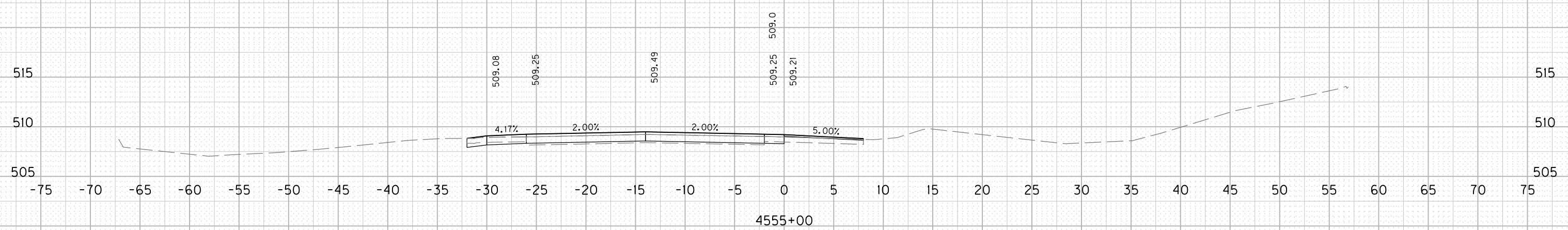
FILE NAME: C:\USERS\GARRISON\DOCUMENTS\CROSS SECTIONS.DGN

USER: garrison
DATE PLOTTED: August 28, 2019

E-SHEET NAME:

Power InRoads v8.11.9.397

ROCK ROAD BED	REFILL	EMB. BENCH	GRAN. EMB.	COM	EMB	ROCK EXC	DT LT	DT RT
---------------	--------	------------	------------	-----	-----	----------	-------	-------



SCALE: 1" = 5' HORIZONTAL
1" = 5' VERTICAL

I-24 EASTBOUND
CROSS SECTIONS
STA. 4554+00 TO STA. 4555+00

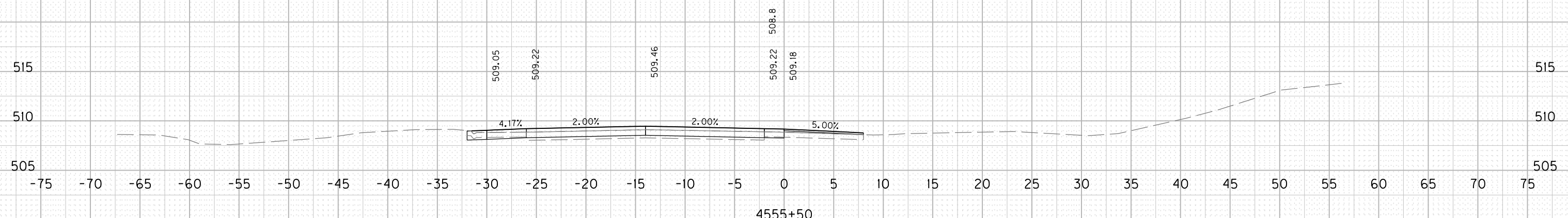
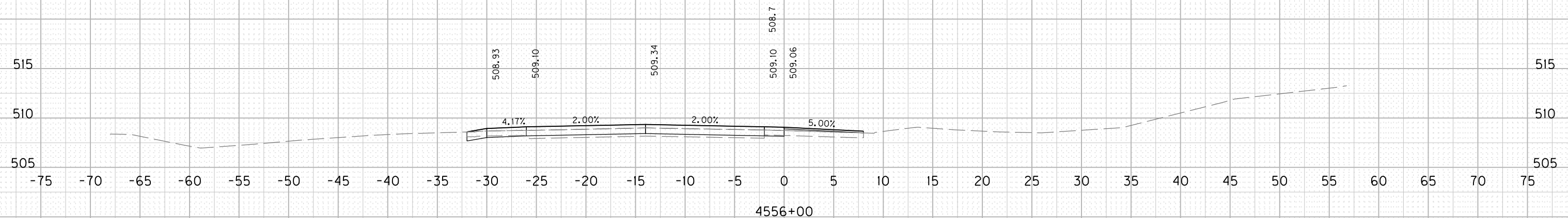
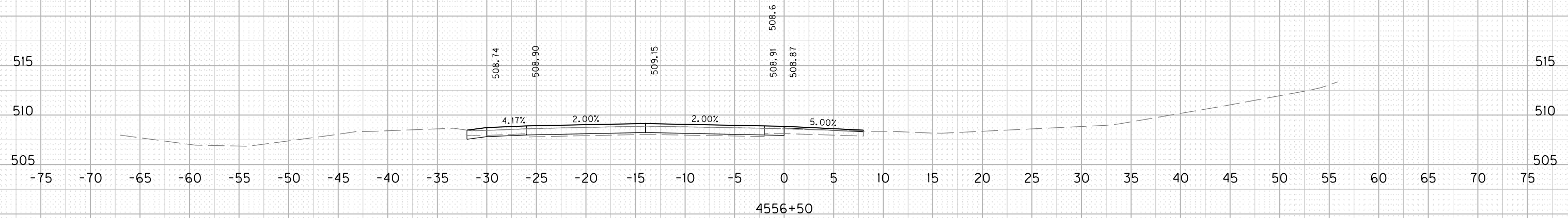
FILE NAME: C:\USERS\GARRISON\DOCUMENTS\CROSS SECTIONS.DGN

USER: garrison
DATE PLOTTED: August 28, 2019

E-SHEET NAME:

Power InRoads v8.11.9.397

ROCK ROAD BED	REFILL	EMB. BENCH	GRAN. EMB.	COM	EMB	ROCK EXC	DT LT	DT RT
---------------	--------	------------	------------	-----	-----	----------	-------	-------



SCALE: 1" = 5' HORIZONTAL
1" = 5' VERTICAL

I-24 EASTBOUND
CROSS SECTIONS
STA. 4555+50 TO STA. 4556+50

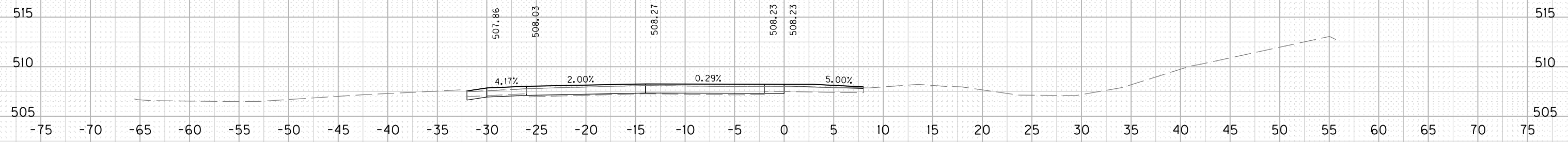
FILE NAME: C:\USERS\GARRISON\DOCUMENTS\CROSS SECTIONS.DGN

USER: garrison
DATE PLOTTED: August 28, 2019

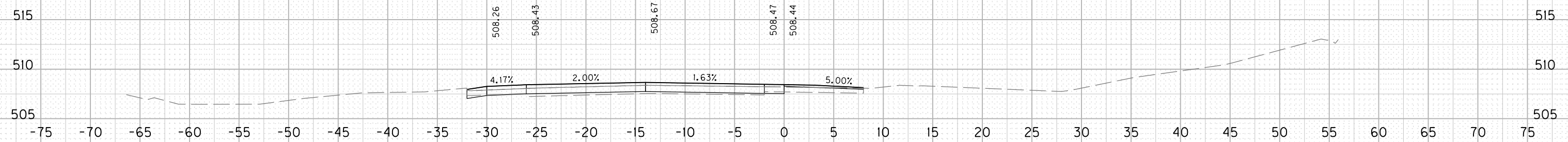
E-SHEET NAME:

Power InRoads v8.11.9.397

ROCK ROAD BED	REFILL	EMB. BENCH	GRAN. EMB.	COM	EMB	ROCK EXC	DT LT	DT RT
---------------	--------	------------	------------	-----	-----	----------	-------	-------

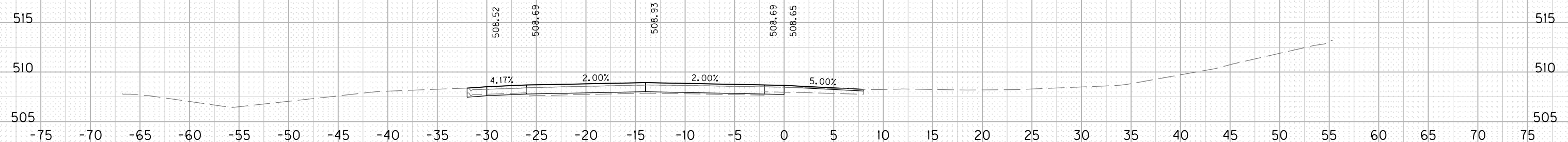


4558+00



4557+50

STA. 4557+36.01 - END NORMAL CROWN



4557+00

SCALE: 1" = 5' HORIZONTAL
1" = 5' VERTICAL

I-24 EASTBOUND
CROSS SECTIONS
STA. 4557+00 TO STA. 4558+00

FILE NAME: C:\USERS\GARRISON\DOCUMENTS\CROSS SECTIONS.DGN

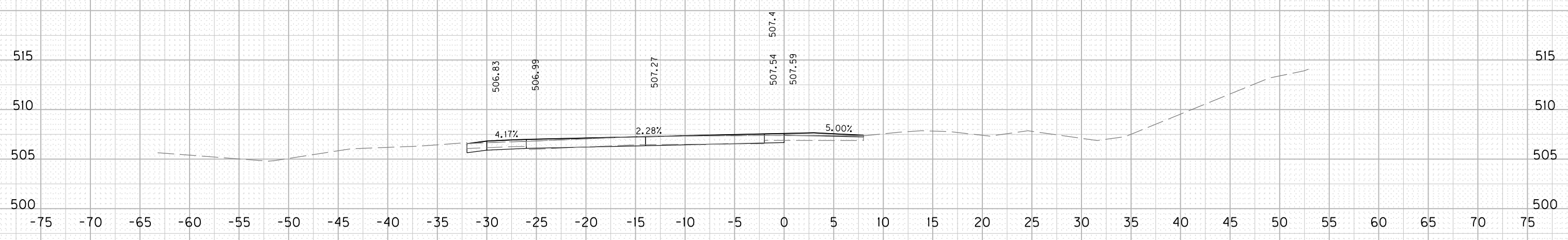
USER: garrison
DATE PLOTTED: August 28, 2019

E-SHEET NAME:

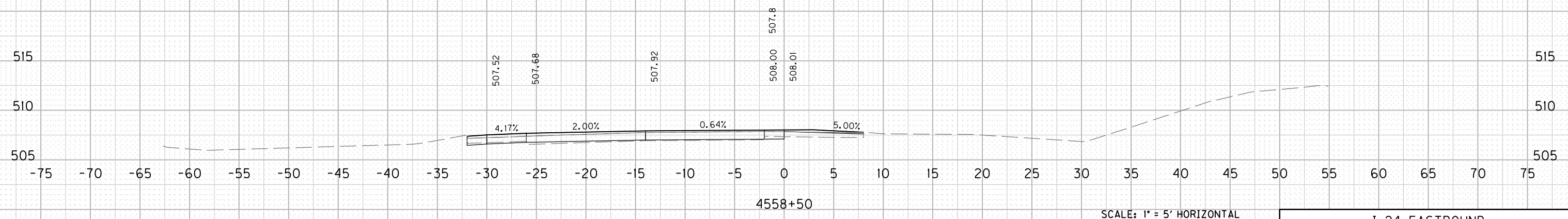
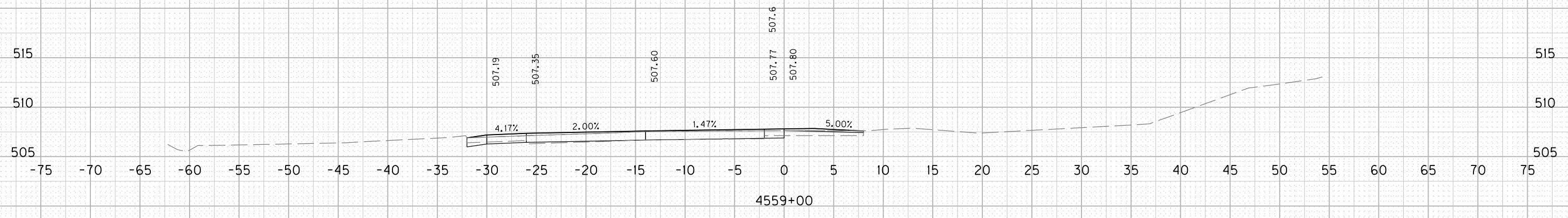
Power InRoads v8.11.9.397

COUNTY OF	ITEM NO.	SHEET NO.
TRIGG	01-20011.00	X416

ROCK ROAD BED REFILL EMB. BENCH GRAN. EMB. COM EMB ROCK EXC DT LT DT RT



STA. 4559+32.75 - REVERSE CROWN



SCALE: 1" = 5' HORIZONTAL
1" = 5' VERTICAL

I-24 EASTBOUND
CROSS SECTIONS
STA. 4558+50 TO STA. 4559+50

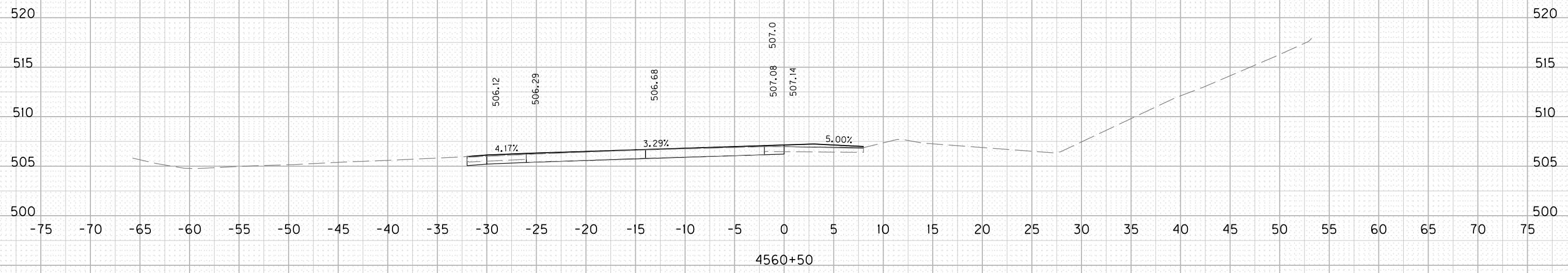
FILE NAME: C:\USERS\GARRISON\DOCUMENTS\CROSS SECTIONS.DGN

USER: garrison
DATE PLOTTED: August 28, 2019

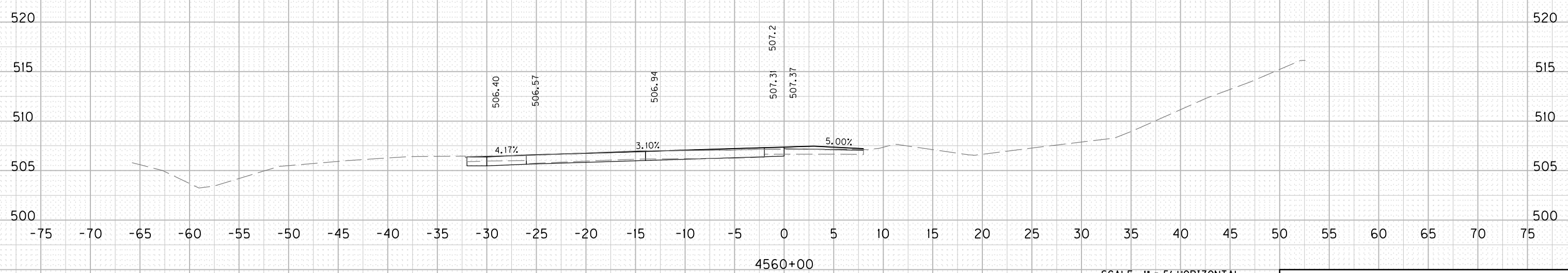
E-SHEET NAME:

Power InRoads v8.11.9.397

ROCK ROAD BED	REFILL	EMB. BENCH	GRAN. EMB.	COM	EMB	ROCK EXC	DT LT	DT RT
---------------	--------	------------	------------	-----	-----	----------	-------	-------



STA. 4560+11.01 - BEGIN FULL SUPERELEVATION



SCALE: 1" = 5' HORIZONTAL
1" = 5' VERTICAL

I-24 EASTBOUND
CROSS SECTIONS
STA. 4560+00 TO STA. 4560+50

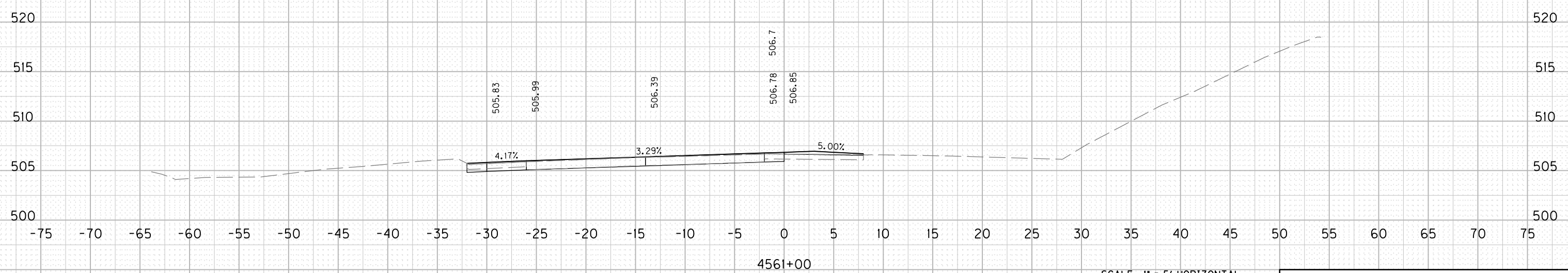
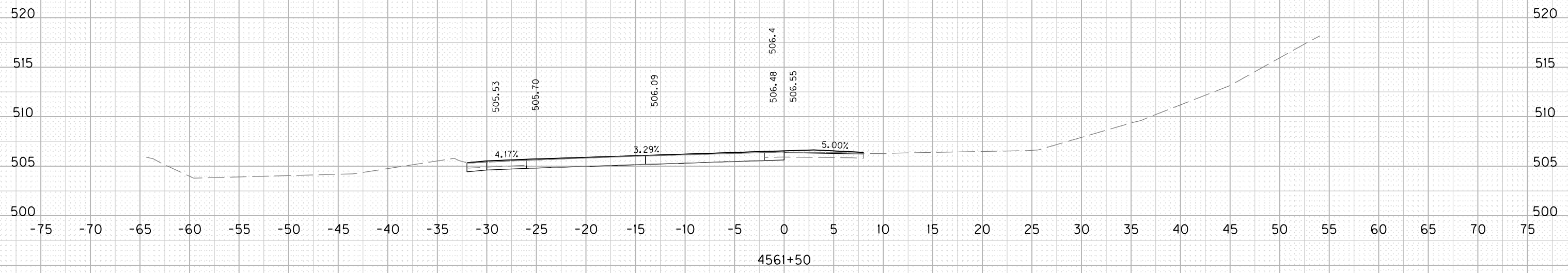
FILE NAME: C:\USERS\GARRISON\DOCUMENTS\CROSS SECTIONS.DGN

USER: garrison
DATE PLOTTED: August 28, 2019

E-SHEET NAME:

Power InRoads v8.11.9.397

ROCK ROAD BED	REFILL	EMB. BENCH	GRAN. EMB.	COM	EMB	ROCK EXC	DT LT	DT RT
---------------	--------	------------	------------	-----	-----	----------	-------	-------



SCALE: 1" = 5' HORIZONTAL
1" = 5' VERTICAL

I-24 EASTBOUND
CROSS SECTIONS
STA. 4561+00 TO STA. 4561+50

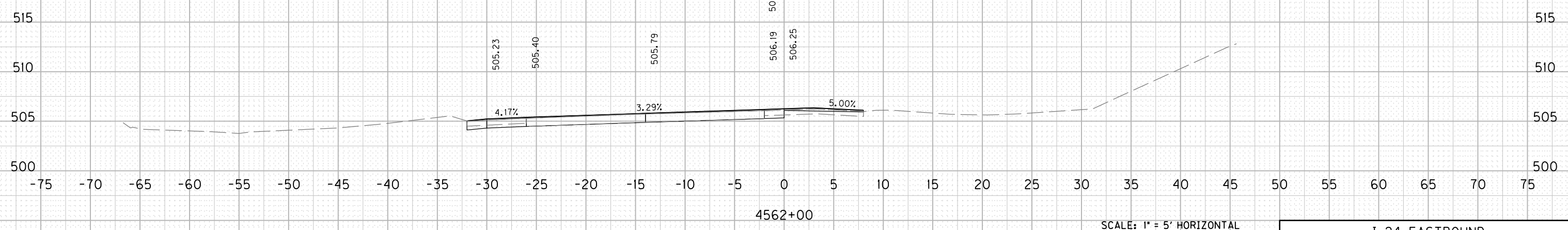
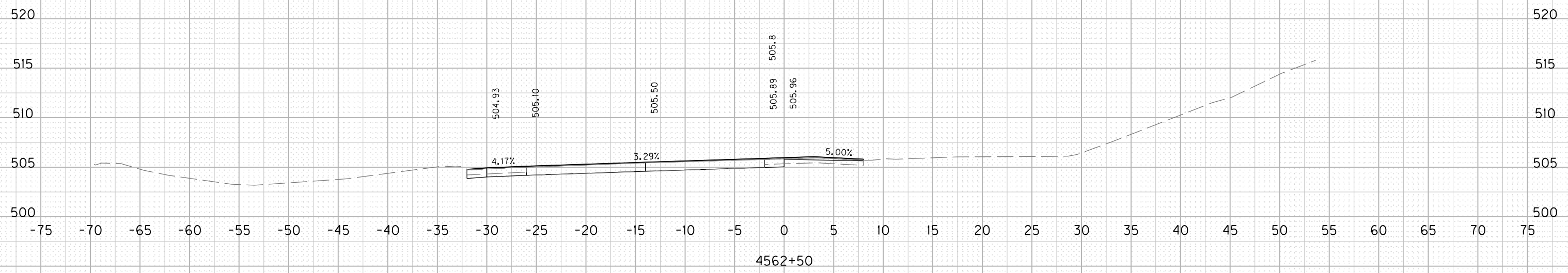
FILE NAME: C:\USERS\GARRISON\DOCUMENTS\CROSS SECTIONS.DGN

USER: garrison
DATE PLOTTED: August 28, 2019

E-SHEET NAME:

Power InRoads v8.11.9.397

ROCK ROAD BED	REFILL	EMB. BENCH	GRAN. EMB.	COM	EMB	ROCK EXC	DT LT	DT RT
---------------	--------	------------	------------	-----	-----	----------	-------	-------



SCALE: 1" = 5' HORIZONTAL
1" = 5' VERTICAL

I-24 EASTBOUND
CROSS SECTIONS
STA. 4562+00 TO STA. 4562+50

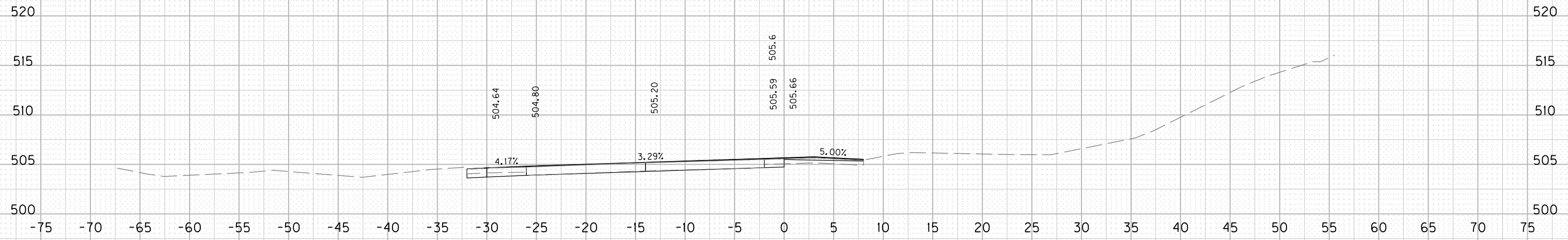
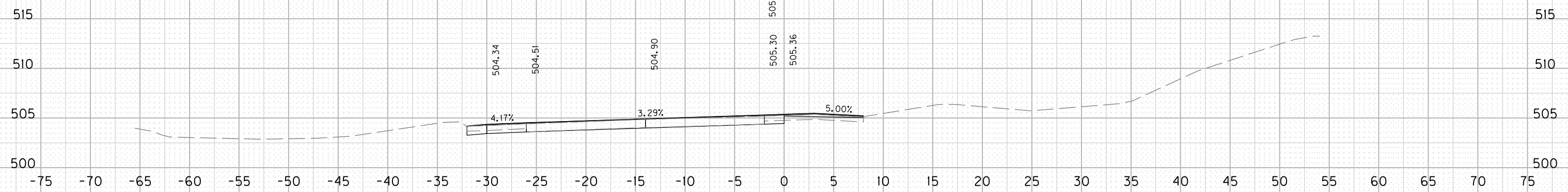
FILE NAME: C:\USERS\GARRISON\DOCUMENTS\CROSS SECTIONS.DGN

USER: garrison
DATE PLOTTED: August 28, 2019

E-SHEET NAME:

Power InRoads v8.11.9.397

ROCK ROAD BED	REFILL	EMB. BENCH	GRAN. EMB.	COM	EMB	ROCK EXC	DT LT	DT RT
---------------	--------	------------	------------	-----	-----	----------	-------	-------



SCALE: 1" = 5' HORIZONTAL
1" = 5' VERTICAL

I-24 EASTBOUND
CROSS SECTIONS
STA. 4563+00 TO STA. 4563+50

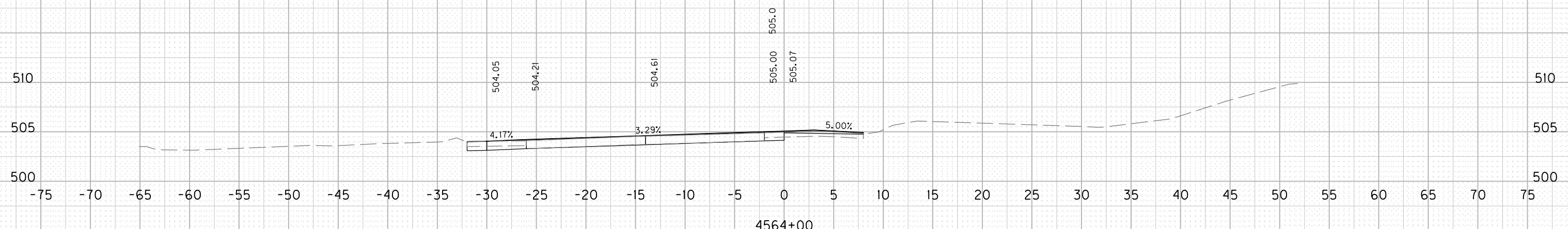
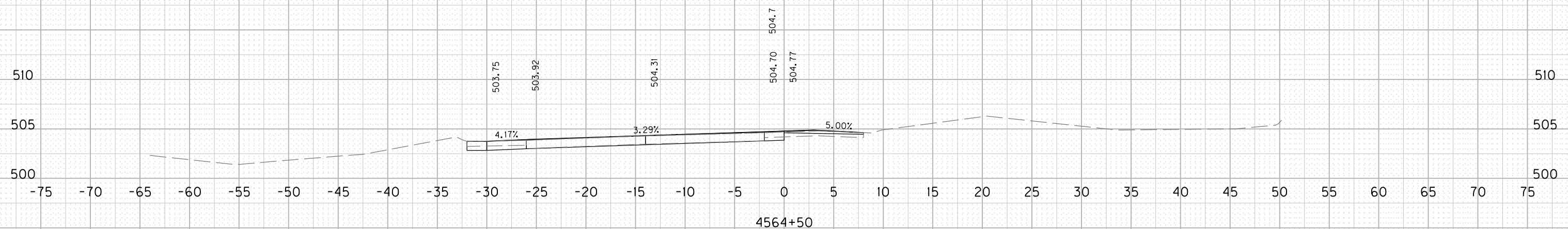
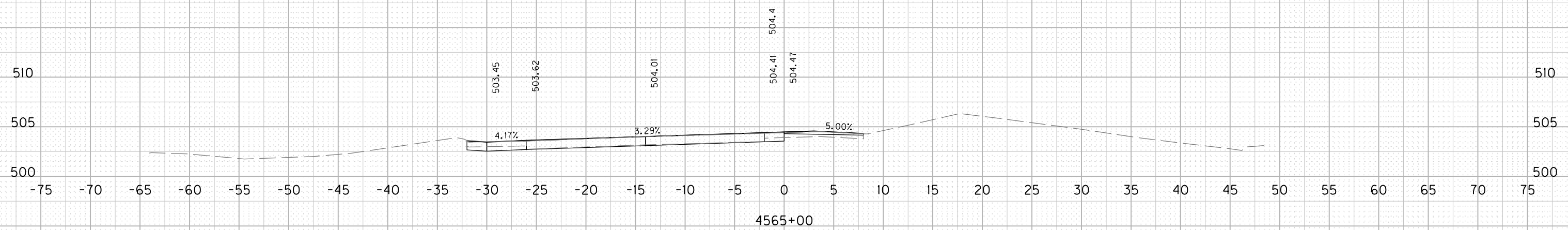
FILE NAME: C:\USERS\GARRISON\DOCUMENTS\CROSS SECTIONS.DGN

USER: garrison
DATE PLOTTED: August 28, 2019

E-SHEET NAME:

Power InRoads v8.11.9.397

ROCK ROAD BED	REFILL	EMB. BENCH	GRAN. EMB.	COM	EMB	ROCK EXC	DT LT	DT RT
---------------	--------	------------	------------	-----	-----	----------	-------	-------



SCALE: 1" = 5' HORIZONTAL
1" = 5' VERTICAL

I-24 EASTBOUND
CROSS SECTIONS
STA. 4564+00 TO STA. 4565+00

FILE NAME: C:\USERS\GARRISON\DOCUMENTS\CROSS SECTIONS.DGN

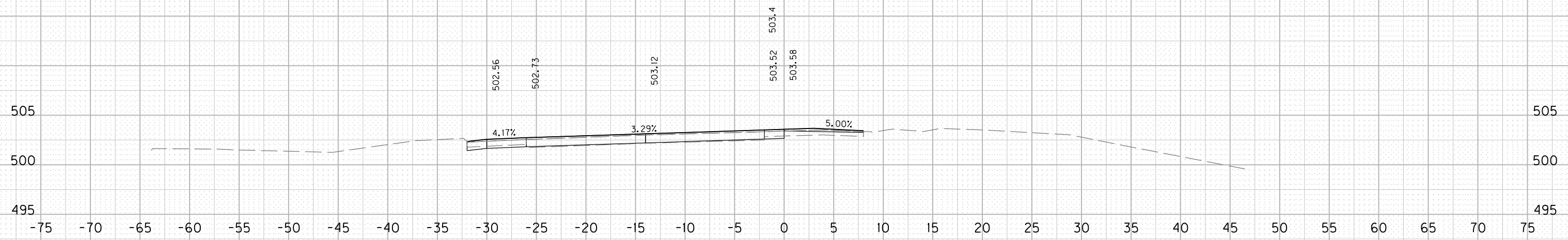
USER: garrison
DATE PLOTTED: August 28, 2019

E-SHEET NAME:

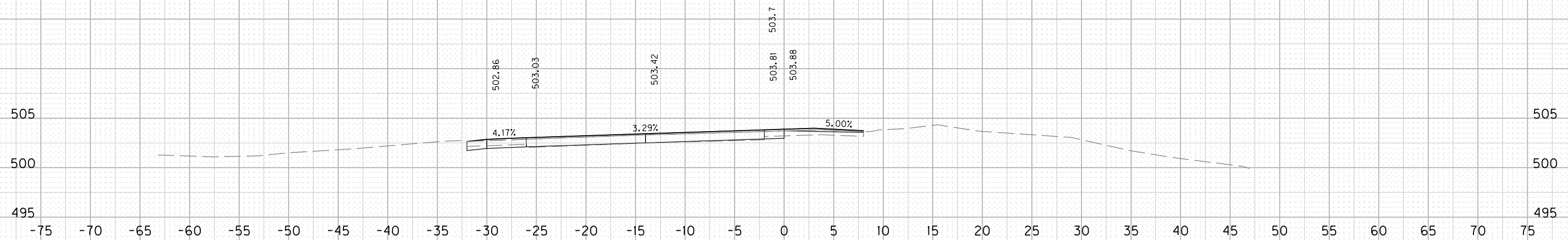
Power InRoads v8.11.9.397

COUNTY OF	ITEM NO.	SHEET NO.
TRIGG	01-20011.00	X422

ROCK ROAD BED REFILL EMB. BENCH GRAN. EMB. COM EMB ROCK EXC DT LT DT RT



4566+50



4566+00



4565+50

SCALE: 1" = 5' HORIZONTAL
1" = 5' VERTICAL

I-24 EASTBOUND
CROSS SECTIONS
STA. 4565+50 TO STA. 4566+50

FILE NAME: C:\USERS\GARRISON\DOCUMENTS\CROSS SECTIONS.DGN

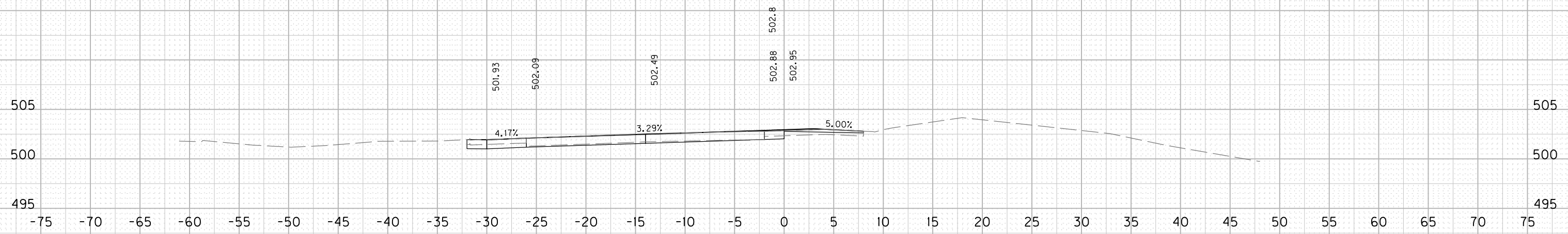
USER: garrison
DATE PLOTTED: August 28, 2019

E-SHEET NAME:

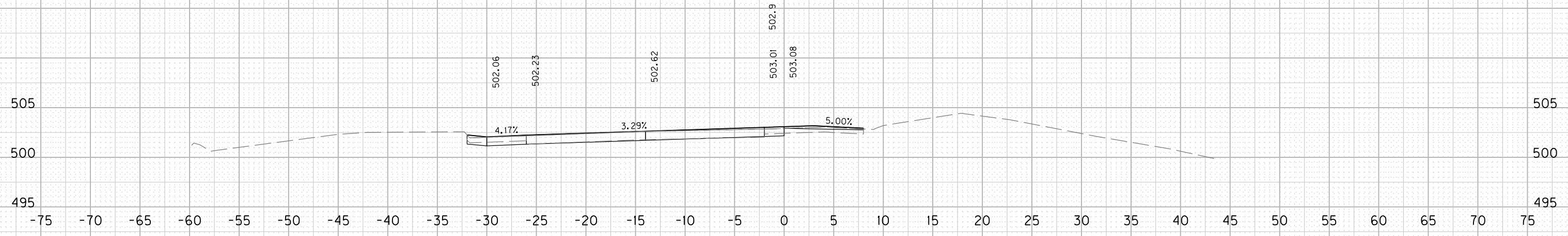
Power_InRoads v8.11.9.397

COUNTY OF	ITEM NO.	SHEET NO.
TRIGG	01-20011.00	X423

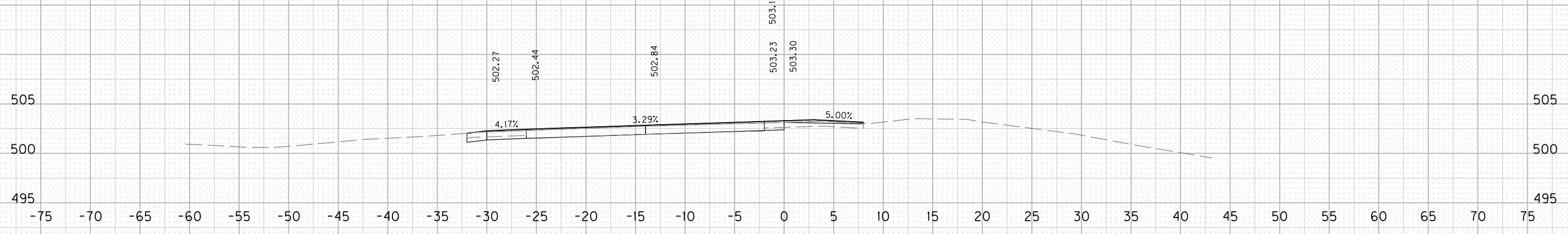
ROCK ROAD BED REFILL EMB. BENCH GRAN. EMB. COM EMB ROCK EXC DT LT DT RT



4568+00



4567+50



4567+00

SCALE: 1" = 5' HORIZONTAL
1" = 5' VERTICAL

I-24 EASTBOUND
CROSS SECTIONS
STA. 4567+00 TO STA. 4568+00

FILE NAME: C:\USERS\GARRISON\DOCUMENTS\CROSS SECTIONS.DGN

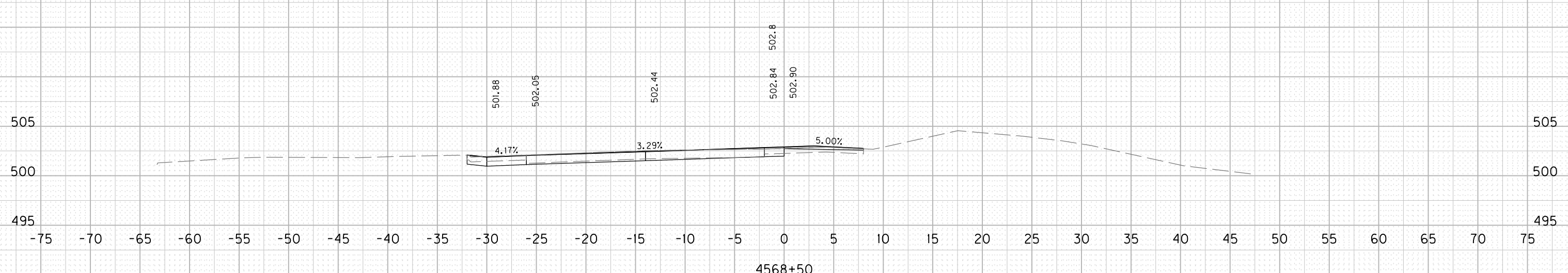
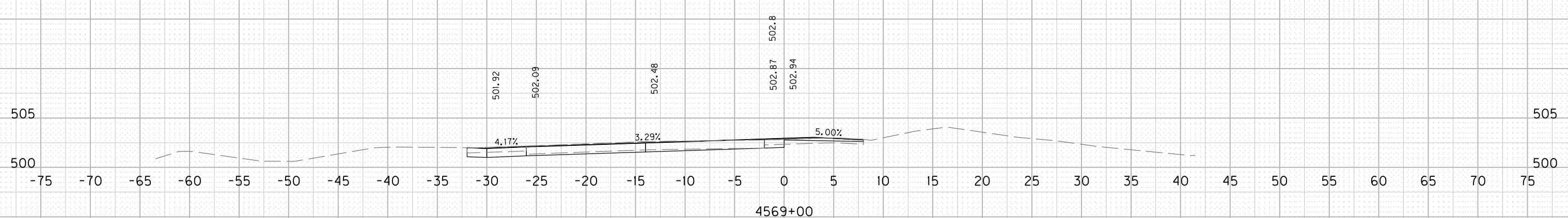
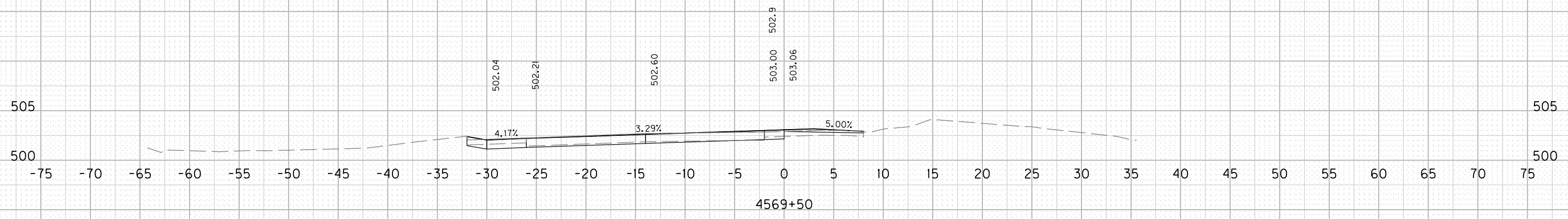
USER: garrison
DATE PLOTTED: August 28, 2019

E-SHEET NAME:

Power InRoads v8.11.9.397

ROCK ROAD BED	REFILL	EMB. BENCH	GRAN. EMB.	COM	EMB	ROCK EXC	DT LT	DT RT
---------------	--------	------------	------------	-----	-----	----------	-------	-------

STA. 4569+75.06 - END FULL SUPERELEVATION



SCALE: 1" = 5' HORIZONTAL
1" = 5' VERTICAL

I-24 EASTBOUND
CROSS SECTIONS
STA. 4568+50 TO STA. 4569+50

FILE NAME: C:\USERS\GARRISON\DOCUMENTS\CROSS SECTIONS.DGN

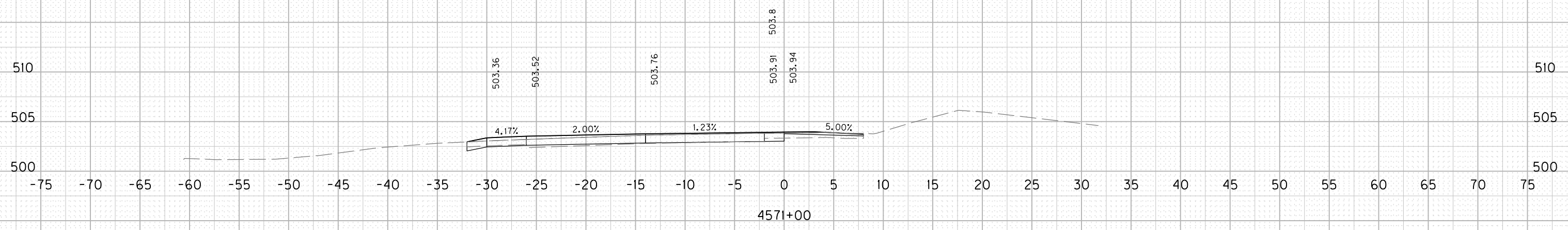
USER: garrison
DATE PLOTTED: August 28, 2019

E-SHEET NAME:

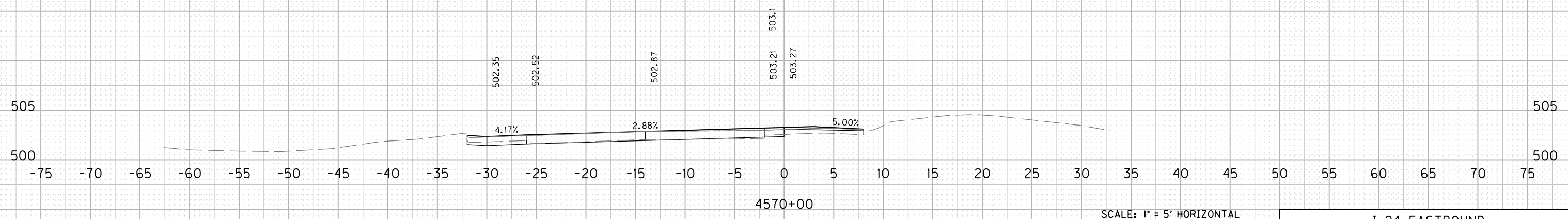
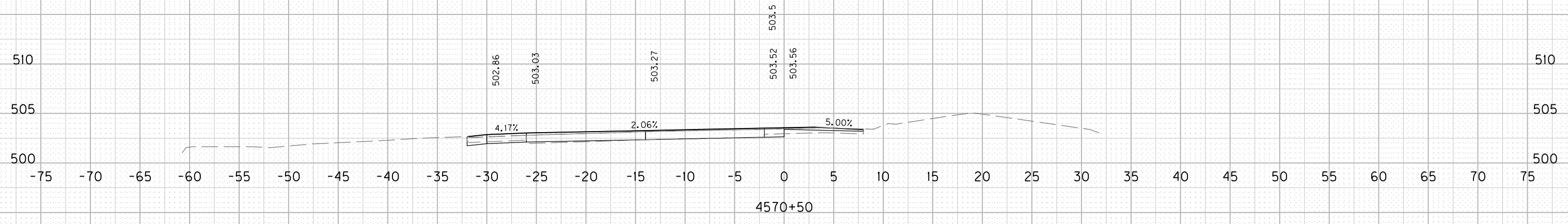
Power InRoads v8.11.9.397

COUNTY OF	ITEM NO.	SHEET NO.
TRIGG	01-20011.00	X425

ROCK ROAD BED REFILL EMB. BENCH GRAN. EMB. COM EMB ROCK EXC DT LT DT RT



STA. 4570+53.32 - REVERSE CROWN



SCALE: 1" = 5' HORIZONTAL
1" = 5' VERTICAL

I-24 EASTBOUND
CROSS SECTIONS
STA. 4570+00 TO STA. 4571+00

FILE NAME: C:\USERS\GARRISON\DOCUMENTS\CROSS SECTIONS.DGN

USER: garrison
DATE PLOTTED: August 28, 2019

E-SHEET NAME:

Power InRoads v8.11.9.397

COUNTY OF	ITEM NO.	SHEET NO.
TRIGG	01-20011.00	X426

ROCK ROAD BED REFILL EMB. BENCH GRAN. EMB. COM EMB ROCK EXC DT LT DT RT

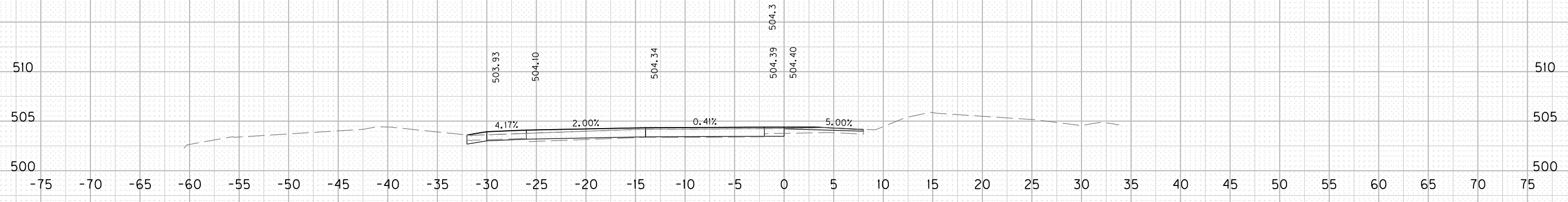
STA. 4572+50.06 - BEGIN NORMAL CROWN



4572+50



4572+00



4571+50

SCALE: 1" = 5' HORIZONTAL
1" = 5' VERTICAL

I-24 EASTBOUND
CROSS SECTIONS
STA. 4571+50 TO STA. 4572+50

FILE NAME: C:\USERS\GARRISON\DOCUMENTS\CROSS SECTIONS.DGN

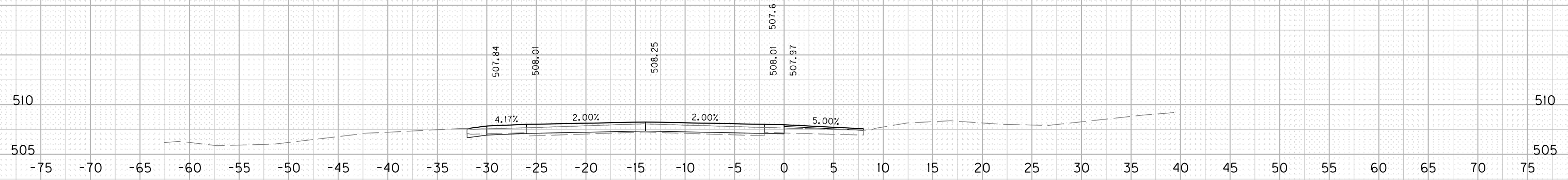
USER: garrison
DATE PLOTTED: August 28, 2019

E-SHEET NAME:

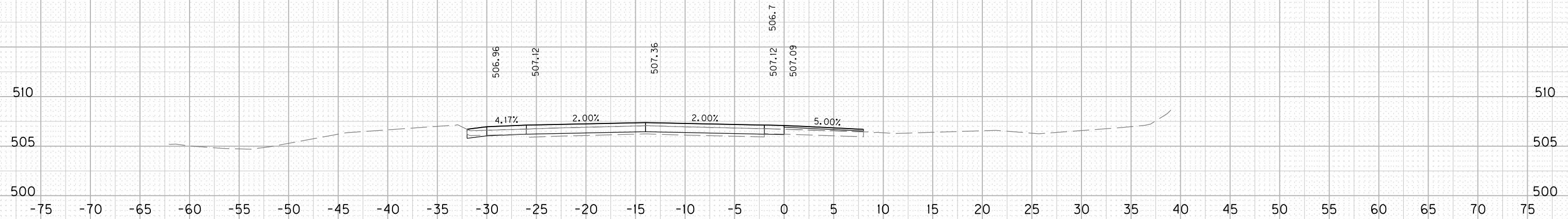
Power InRoads v8.11.9.397

COUNTY OF	ITEM NO.	SHEET NO.
TRIGG	01-20011.00	X427

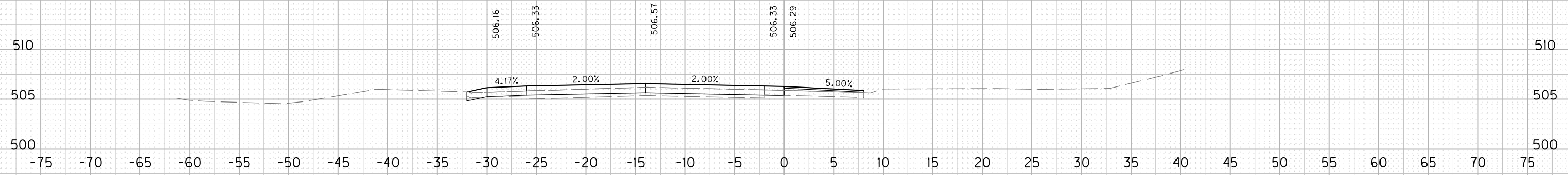
ROCK ROAD BED REFILL EMB. BENCH GRAN. EMB. COM EMB ROCK EXC DT LT DT RT



4574+00



4573+50



4573+00

SCALE: 1" = 5' HORIZONTAL
1" = 5' VERTICAL

I-24 EASTBOUND
CROSS SECTIONS
STA. 4573+00 TO STA. 4574+00

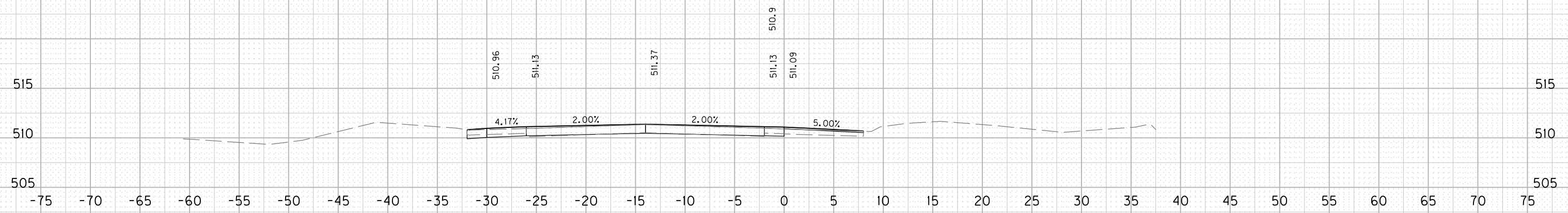
FILE NAME: C:\USERS\GARRISON\DOCUMENTS\CROSS SECTIONS.DGN

USER: garrison
DATE PLOTTED: August 28, 2019

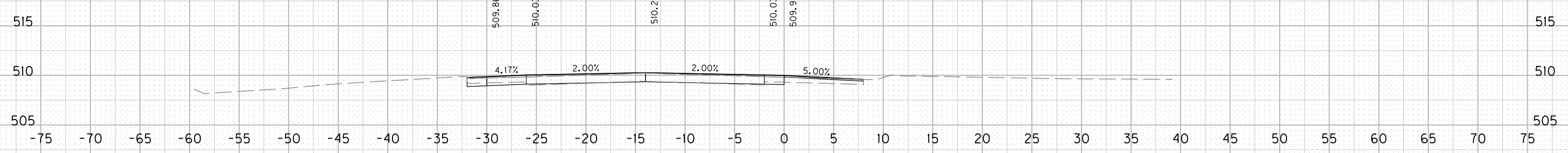
E-SHEET NAME:

Power InRoads v8.11.9.397

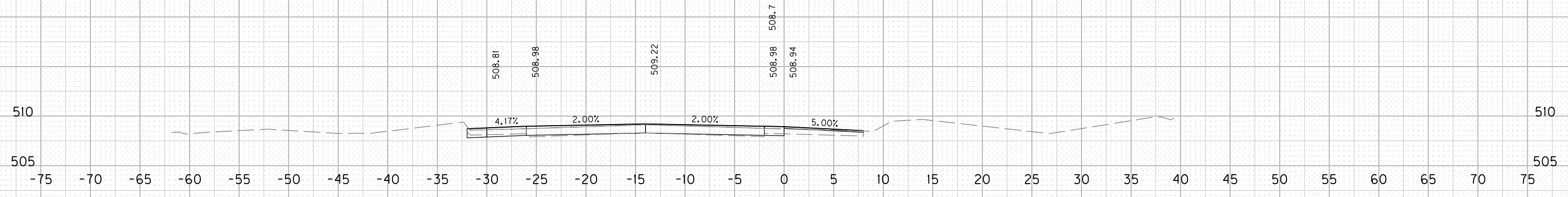
ROCK ROAD BED	REFILL	EMB. BENCH	GRAN. EMB.	COM	EMB	ROCK EXC	DT LT	DT RT
---------------	--------	------------	------------	-----	-----	----------	-------	-------



4575+50



4575+00



4574+50

SCALE: 1" = 5' HORIZONTAL
1" = 5' VERTICAL

I-24 EASTBOUND
CROSS SECTIONS
STA. 4574+50 TO STA. 4575+50

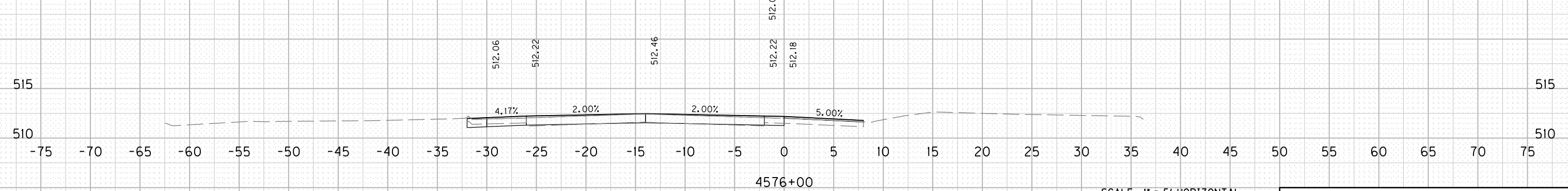
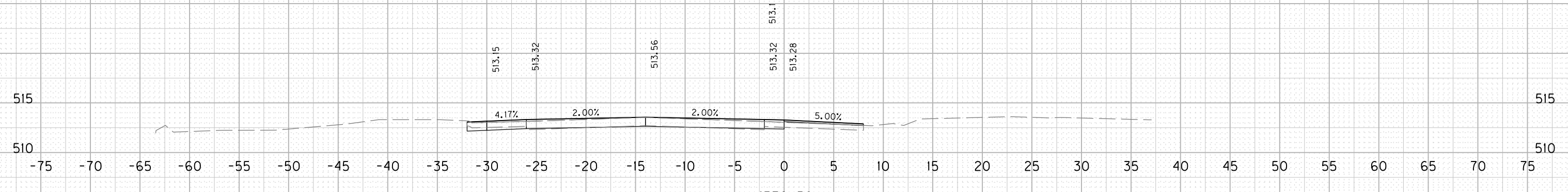
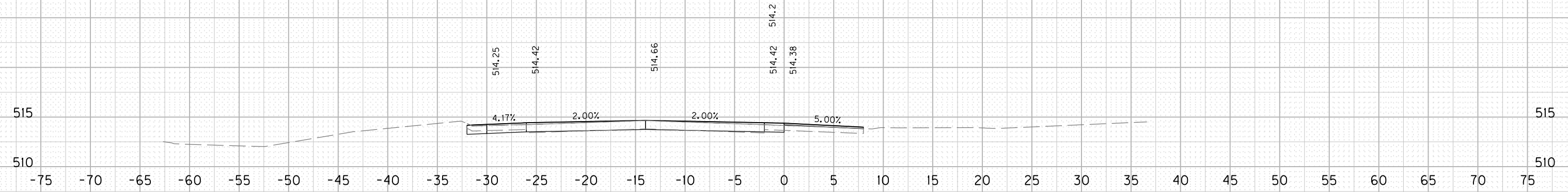
FILE NAME: C:\USERS\GARRISON\DOCUMENTS\CROSS SECTIONS.DGN

USER: garrison
DATE PLOTTED: August 28, 2019

E-SHEET NAME:

Power InRoads v8.11.9.397

ROCK ROAD BED	REFILL	EMB. BENCH	GRAN. EMB.	COM	EMB	ROCK EXC	DT LT	DT RT
---------------	--------	------------	------------	-----	-----	----------	-------	-------



SCALE: 1" = 5' HORIZONTAL
1" = 5' VERTICAL

I-24 EASTBOUND
CROSS SECTIONS
STA. 4576+00 TO STA. 4577+00

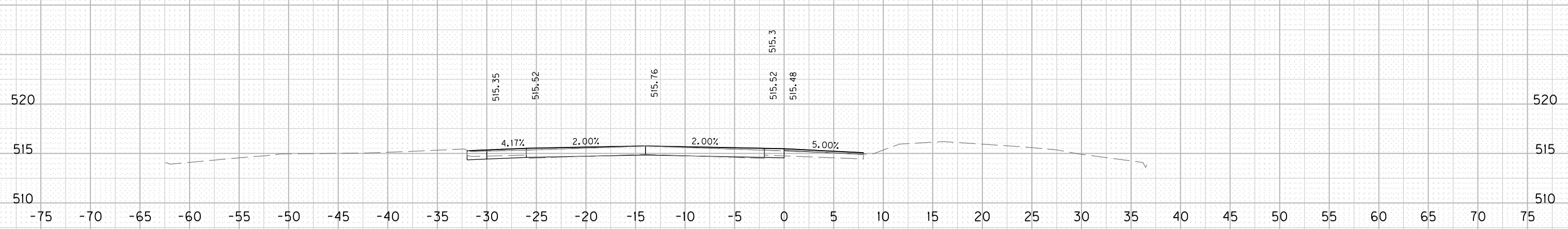
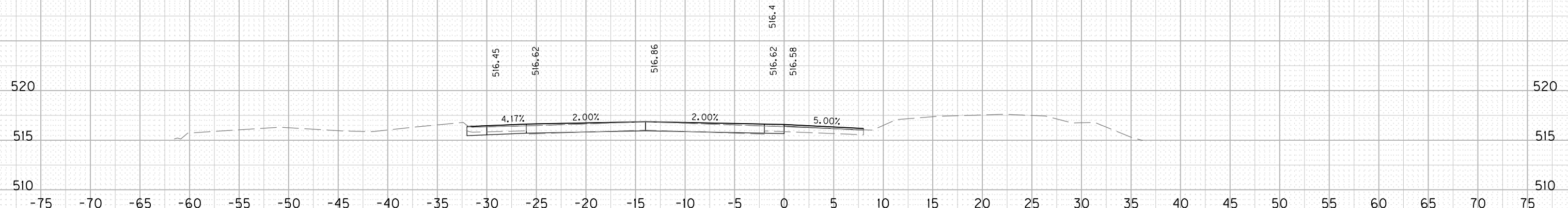
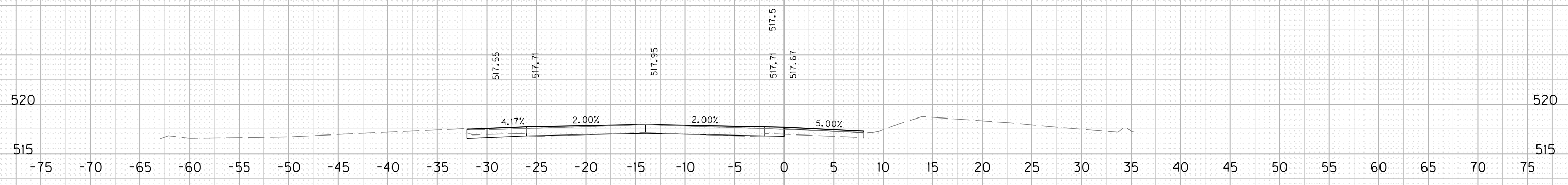
FILE NAME: C:\USERS\GARRISON\DOCUMENTS\CROSS SECTIONS.DGN

USER: garrison
DATE PLOTTED: August 28, 2019

E-SHEET NAME:

Power InRoads v8.11.9.397

ROCK ROAD BED	REFILL	EMB. BENCH	GRAN. EMB.	COM	EMB	ROCK EXC	DT LT	DT RT
---------------	--------	------------	------------	-----	-----	----------	-------	-------



SCALE: 1" = 5' HORIZONTAL
1" = 5' VERTICAL

I-24 EASTBOUND
CROSS SECTIONS
STA. 4577+50 TO STA. 4578+50

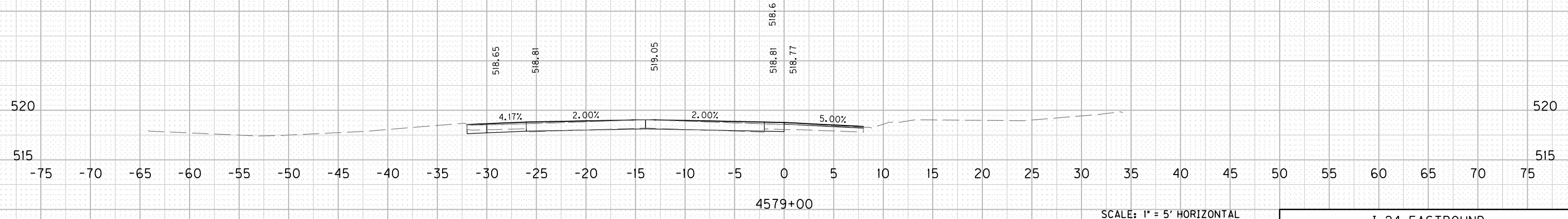
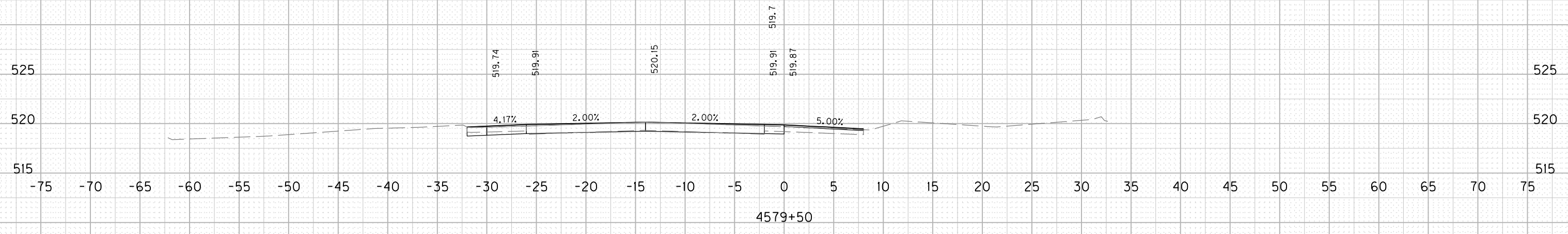
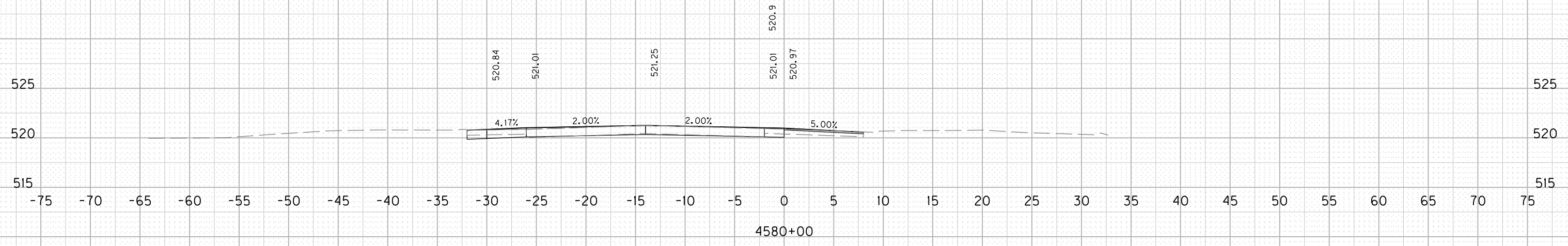
FILE NAME: C:\USERS\GARRISON\DOCUMENTS\CROSS SECTIONS.DGN

USER: garrison
DATE PLOTTED: August 28, 2019

E-SHEET NAME:

Power InRoads v8.11.9.397

ROCK ROAD BED	REFILL	EMB. BENCH	GRAN. EMB.	COM	EMB	ROCK EXC	DT LT	DT RT
---------------	--------	------------	------------	-----	-----	----------	-------	-------



SCALE: 1" = 5' HORIZONTAL
1" = 5' VERTICAL

I-24 EASTBOUND
CROSS SECTIONS
STA. 4579+00 TO STA. 4580+00

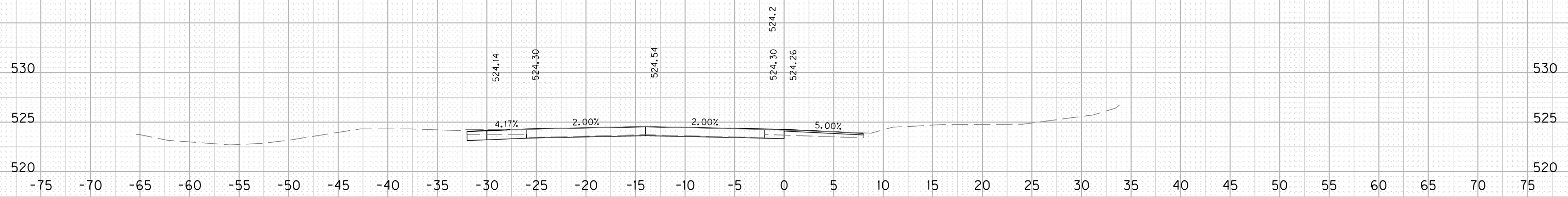
FILE NAME: C:\USERS\GARRISON\DOCUMENTS\CROSS SECTIONS.DGN

USER: garrison
DATE PLOTTED: August 28, 2019

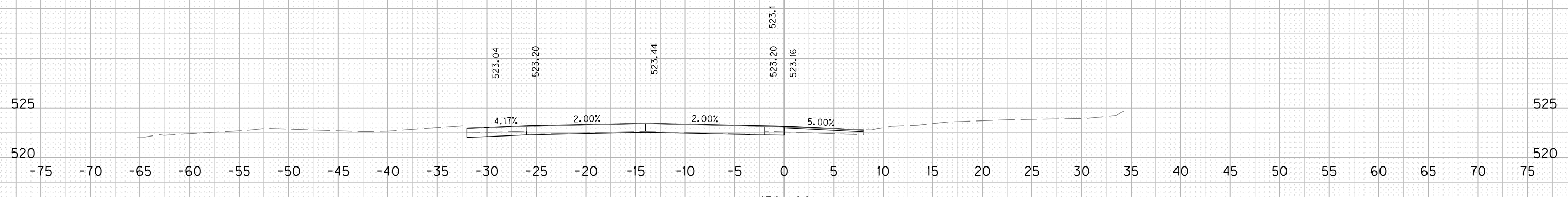
E-SHEET NAME:

Power_InRoads v8.11.9.397

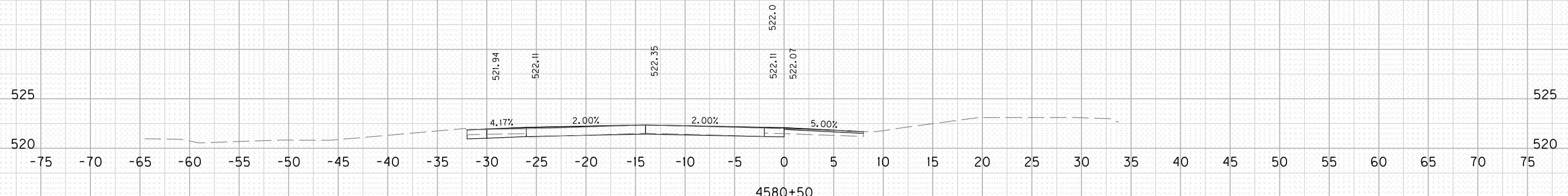
ROCK ROAD BED	REFILL	EMB. BENCH	GRAN. EMB.	COM	EMB	ROCK EXC	DT LT	DT RT
---------------	--------	------------	------------	-----	-----	----------	-------	-------



4581+50



4581+00



4580+50

SCALE: 1" = 5' HORIZONTAL
1" = 5' VERTICAL

I-24 EASTBOUND
CROSS SECTIONS
STA. 4580+50 TO STA. 4581+50

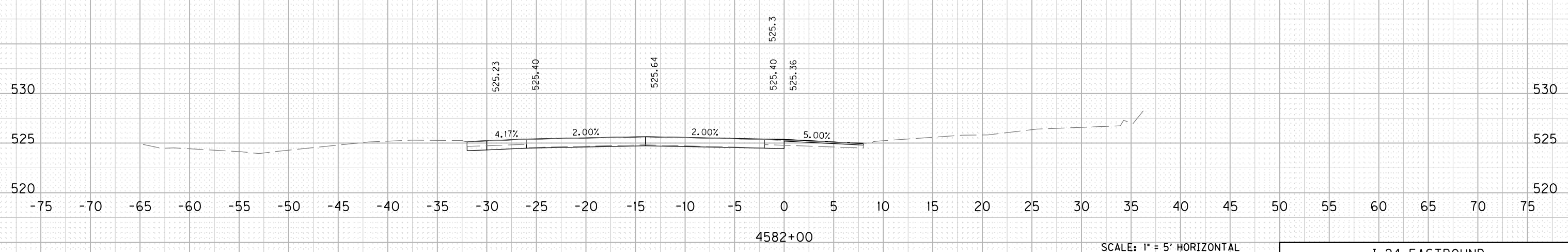
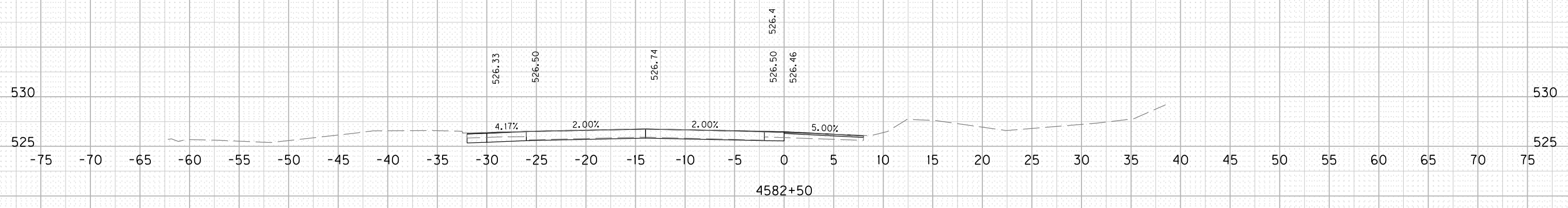
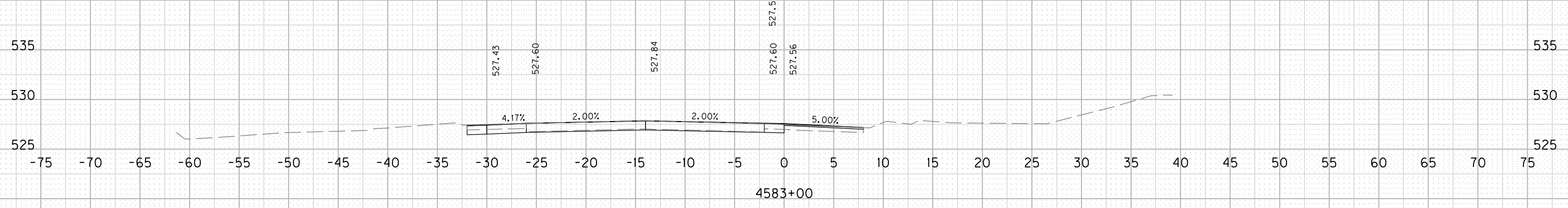
FILE NAME: C:\USERS\GARRISON\DOCUMENTS\CROSS SECTIONS.DGN

USER: garrison
DATE PLOTTED: August 28, 2019

E-SHEET NAME:

Power_InRoads v8.11.9.397

ROCK ROAD BED	REFILL	EMB. BENCH	GRAN. EMB.	COM	EMB	ROCK EXC	DT LT	DT RT
---------------	--------	------------	------------	-----	-----	----------	-------	-------



SCALE: 1" = 5' HORIZONTAL
1" = 5' VERTICAL

I-24 EASTBOUND
CROSS SECTIONS
STA. 4582+00 TO STA. 4583+00

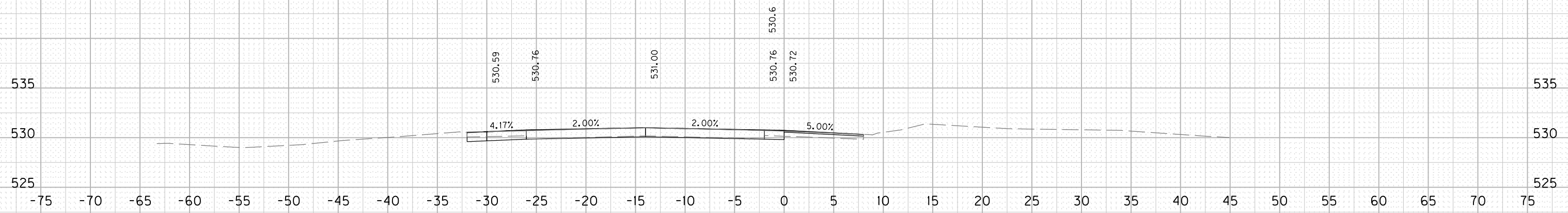
FILE NAME: C:\USERS\GARRISON\DOCUMENTS\CROSS SECTIONS.DGN

USER: garrison
DATE PLOTTED: August 28, 2019

E-SHEET NAME:

Power InRoads v8.11.9.397

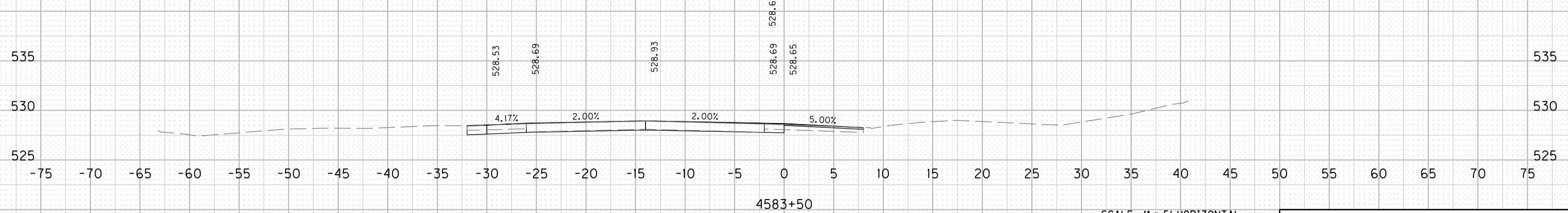
ROCK ROAD BED	REFILL	EMB. BENCH	GRAN. EMB.	COM	EMB	ROCK EXC	DT LT	DT RT
---------------	--------	------------	------------	-----	-----	----------	-------	-------



4584+50



4584+00



4583+50

SCALE: 1" = 5' HORIZONTAL
1" = 5' VERTICAL

I-24 EASTBOUND
CROSS SECTIONS
STA. 4583+50 TO STA. 4584+50

FILE NAME: C:\USERS\GARRISON\DOCUMENTS\CROSS SECTIONS.DGN

USER: garrison
DATE PLOTTED: August 28, 2019

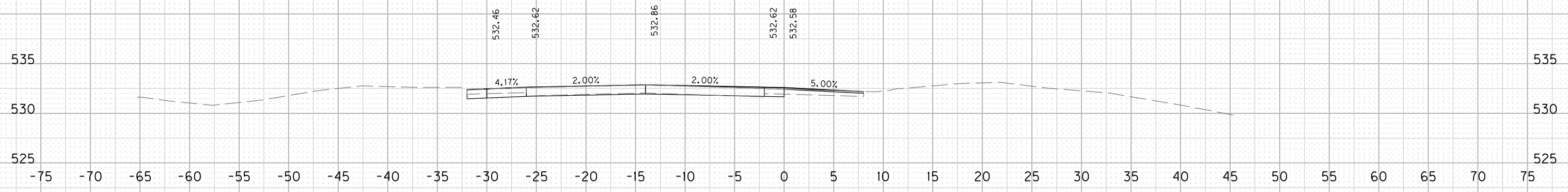
E-SHEET NAME:

Power InRoads v8.11.9.397

ROCK ROAD BED	REFILL	EMB. BENCH	GRAN. EMB.	COM	EMB	ROCK EXC	DT LT	DT RT
---------------	--------	------------	------------	-----	-----	----------	-------	-------



4586+00



4585+50



4585+00

SCALE: 1" = 5' HORIZONTAL
1" = 5' VERTICAL

I-24 EASTBOUND
CROSS SECTIONS
STA. 4585+00 TO STA. 4586+00

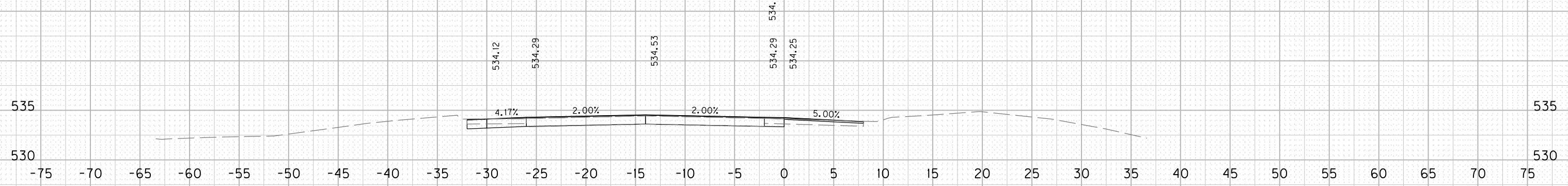
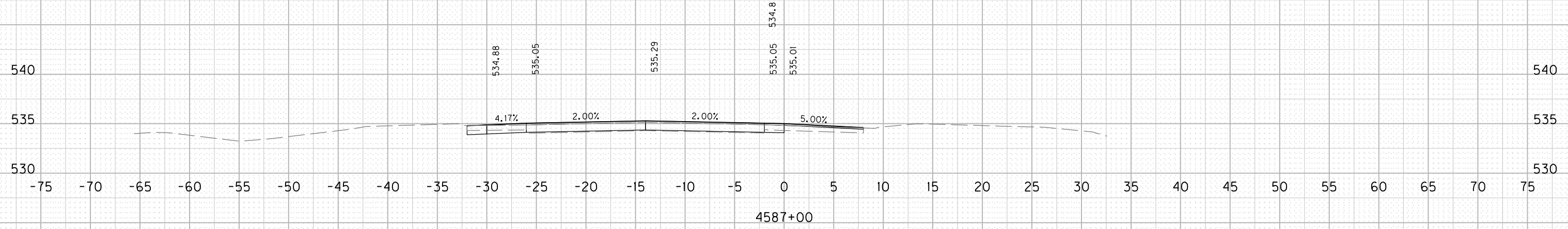
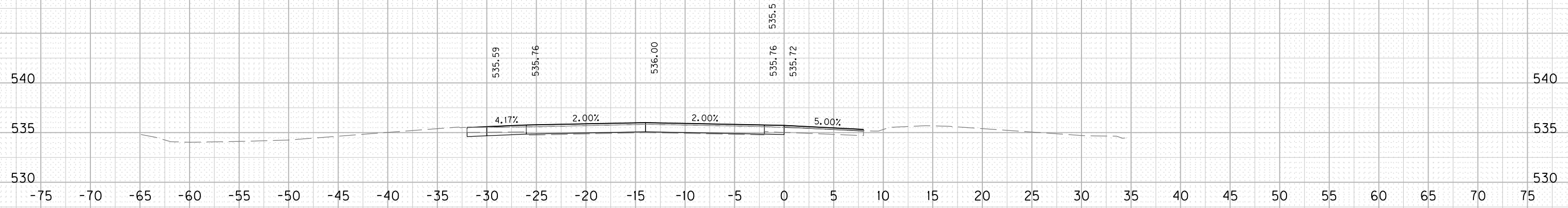
FILE NAME: C:\USERS\GARRISON\DOCUMENTS\CROSS SECTIONS.DGN

USER: garrisonj
DATE PLOTTED: August 28, 2019

E-SHEET NAME:

Power_InRoads v8.11.9.397

ROCK ROAD BED	REFILL	EMB. BENCH	GRAN. EMB.	COM	EMB	ROCK EXC	DT LT	DT RT
---------------	--------	------------	------------	-----	-----	----------	-------	-------



SCALE: 1" = 5' HORIZONTAL
1" = 5' VERTICAL

I-24 EASTBOUND
CROSS SECTIONS
STA. 4586+50 TO STA. 4587+50

FILE NAME: C:\USERS\GARRISON\DOCUMENTS\CROSS SECTIONS.DGN

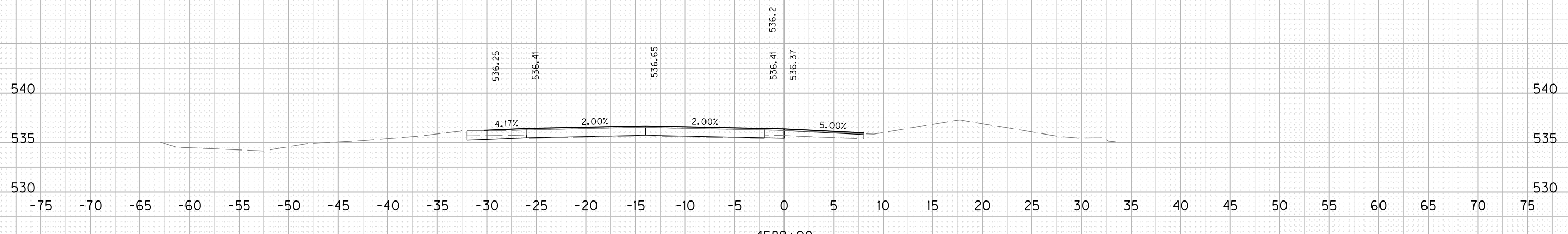
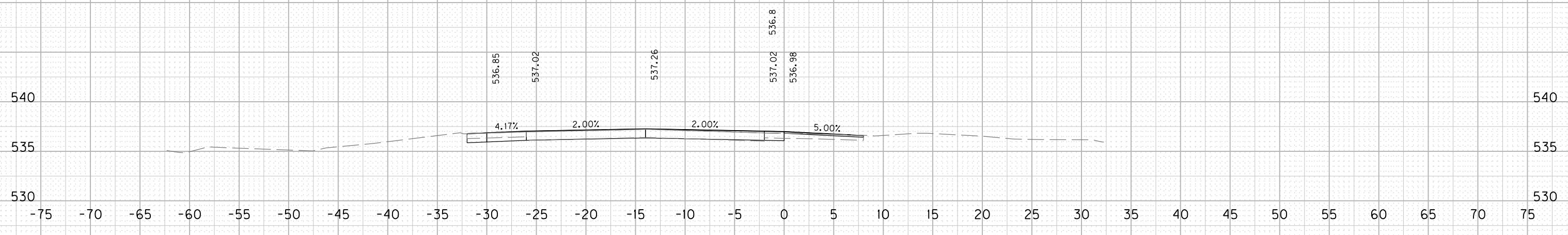
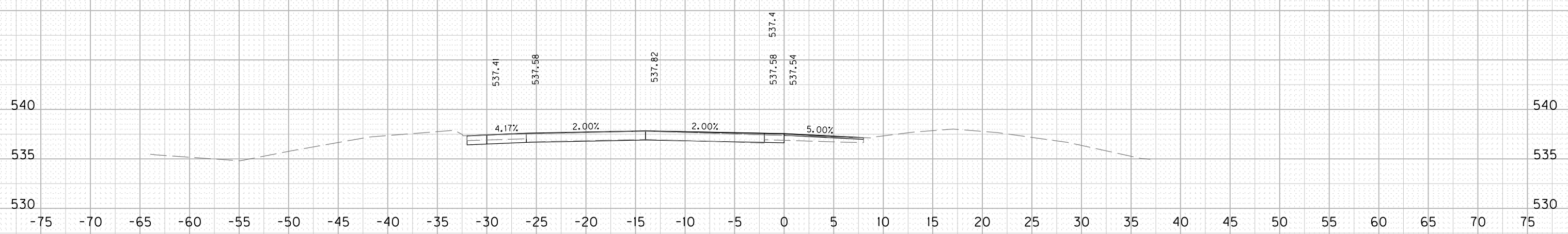
USER: garrison
DATE PLOTTED: August 28, 2019

E-SHEET NAME:

Power InRoads v8.11.9.397

COUNTY OF	ITEM NO.	SHEET NO.
TRIGG	01-20011.00	X437

ROCK ROAD BED REFILL EMB. BENCH GRAN. EMB. COM EMB ROCK EXC DT LT DT RT



SCALE: 1" = 5' HORIZONTAL
1" = 5' VERTICAL

I-24 EASTBOUND
CROSS SECTIONS
STA. 4588+00 TO STA. 4589+00


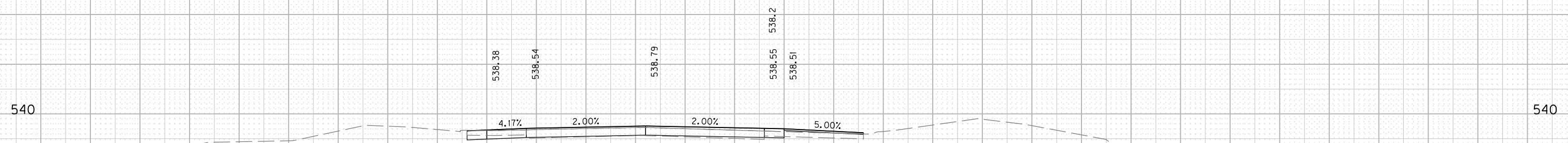
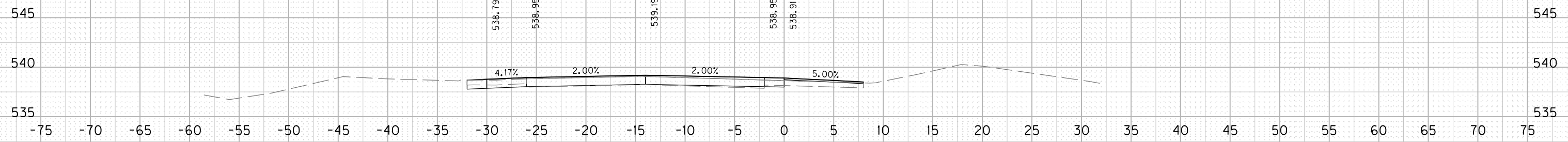
FILE NAME: C:\USERS\GARRISON\DOCUMENTS\CROSS SECTIONS.DGN

USER: garrison
DATE PLOTTED: August 28, 2019

E-SHEET NAME:

Power InRoads v8.11.9.397

ROCK ROAD BED	REFILL	EMB. BENCH	GRAN. EMB.	COM	EMB	ROCK EXC	DT LT	DT RT
---------------	--------	------------	------------	-----	-----	----------	-------	-------



SCALE: 1" = 5' HORIZONTAL
1" = 5' VERTICAL

I-24 EASTBOUND
CROSS SECTIONS
STA. 4589+50 TO STA. 4590+50

FILE NAME: C:\USERS\GARRISON\DOCUMENTS\CROSS SECTIONS.DGN

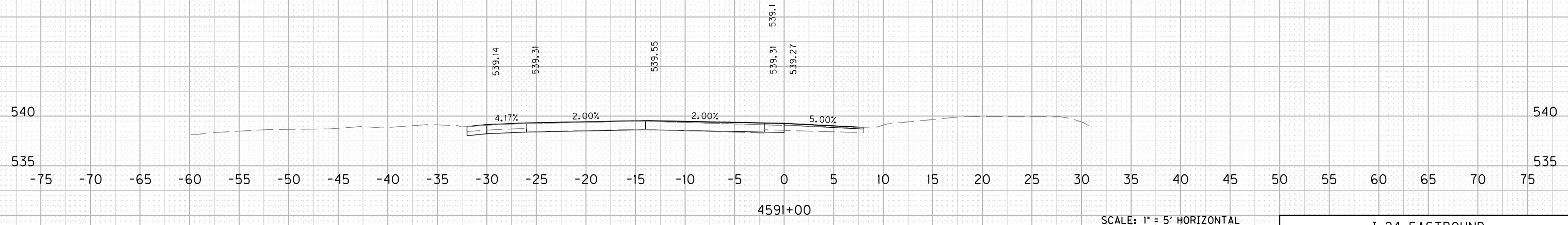
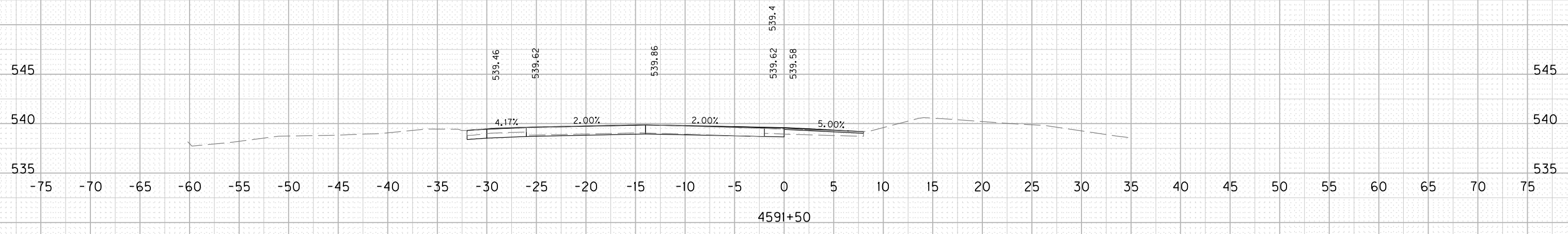
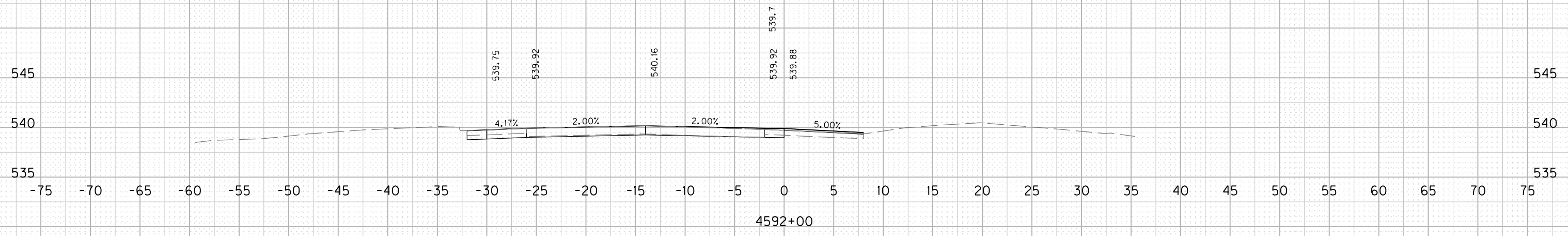
USER: garrison
DATE PLOTTED: August 28, 2019

E-SHEET NAME:

Power InRoads v8.11.9.397

COUNTY OF	ITEM NO.	SHEET NO.
TRIGG	01-20011.00	X439

ROCK ROAD BED REFILL EMB. BENCH GRAN. EMB. COM EMB ROCK EXC DT LT DT RT



SCALE: 1" = 5' HORIZONTAL
1" = 5' VERTICAL

I-24 EASTBOUND
CROSS SECTIONS
STA. 4591+00 TO STA. 4592+00

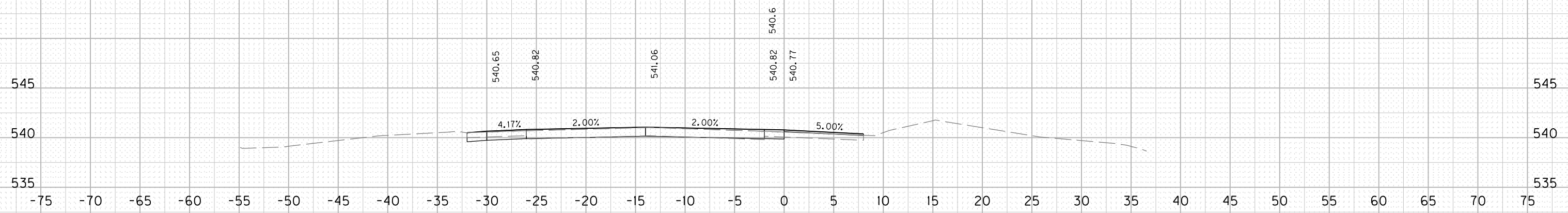
FILE NAME: C:\USERS\GARRISON\DOCUMENTS\CROSS SECTIONS.DGN

USER: garrison
DATE PLOTTED: August 28, 2019

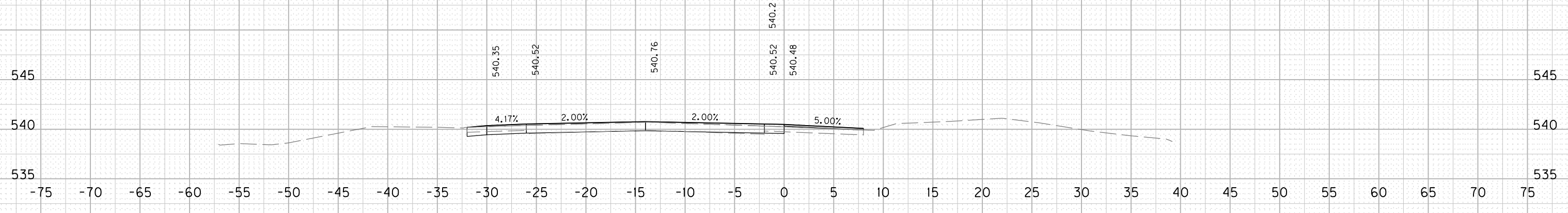
E-SHEET NAME:

Power InRoads v8.11.9.397

ROCK ROAD BED	REFILL	EMB. BENCH	GRAN. EMB.	COM	EMB	ROCK EXC	DT LT	DT RT
---------------	--------	------------	------------	-----	-----	----------	-------	-------



4593+50



4593+00



4592+50

SCALE: 1" = 5' HORIZONTAL
1" = 5' VERTICAL

I-24 EASTBOUND
CROSS SECTIONS
STA. 4592+50 TO STA. 4593+50

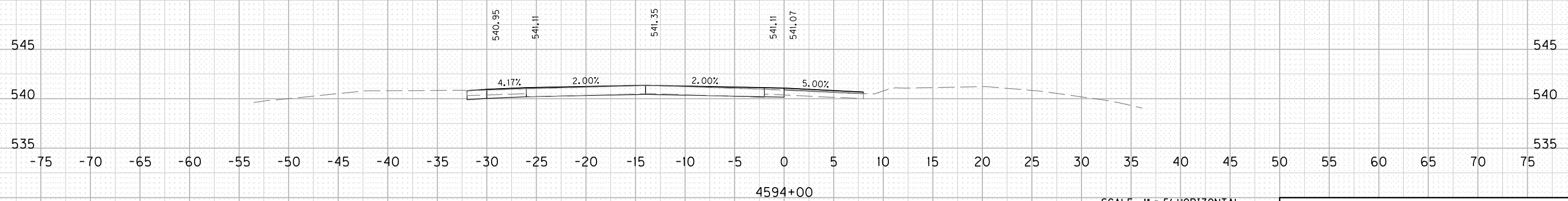
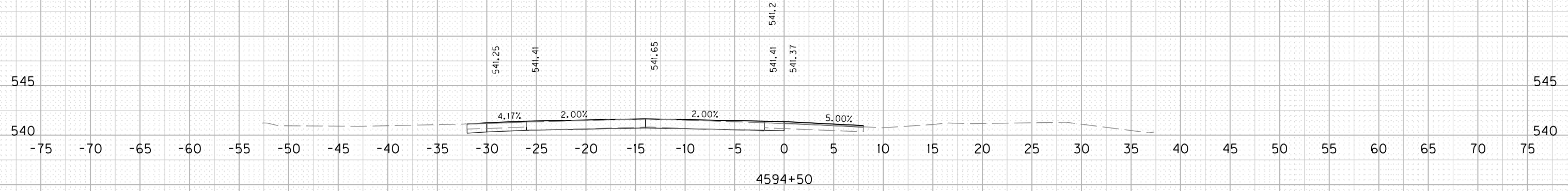
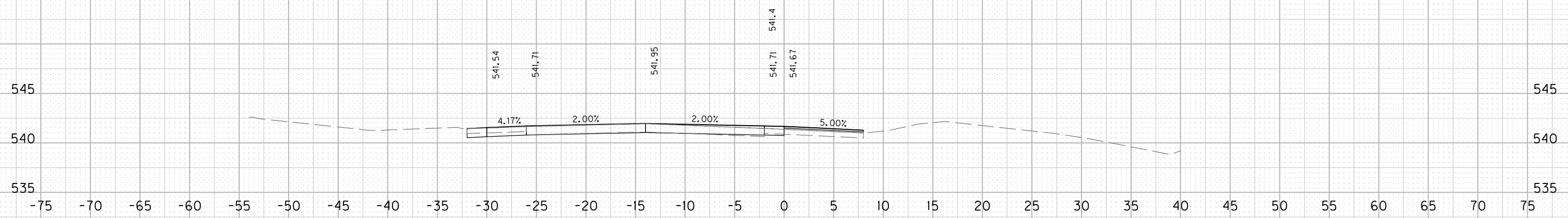
FILE NAME: C:\USERS\GARRISON\DOCUMENTS\CROSS SECTIONS.DGN

USER: garrisonbj
DATE PLOTTED: August 28, 2019

E-SHEET NAME:

Power_InRoads v8.11.9.397

ROCK ROAD BED	REFILL	EMB. BENCH	GRAN. EMB.	COM	EMB	ROCK EXC	DT LT	DT RT
---------------	--------	------------	------------	-----	-----	----------	-------	-------



SCALE: 1" = 5' HORIZONTAL
1" = 5' VERTICAL

I-24 EASTBOUND
CROSS SECTIONS
STA. 4594+00 TO STA. 4595+00

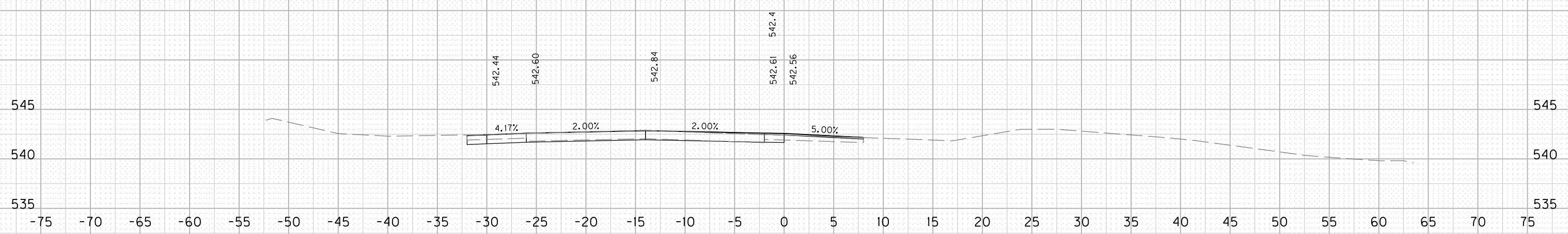
FILE NAME: C:\USERS\GARRISON\DOCUMENTS\CROSS SECTIONS.DGN

USER: garrison
DATE PLOTTED: August 28, 2019

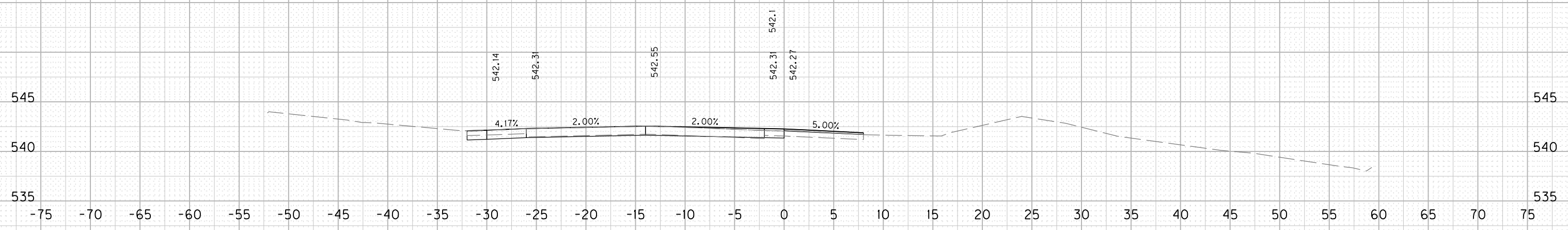
E-SHEET NAME:

Power InRoads v8.11.9.397

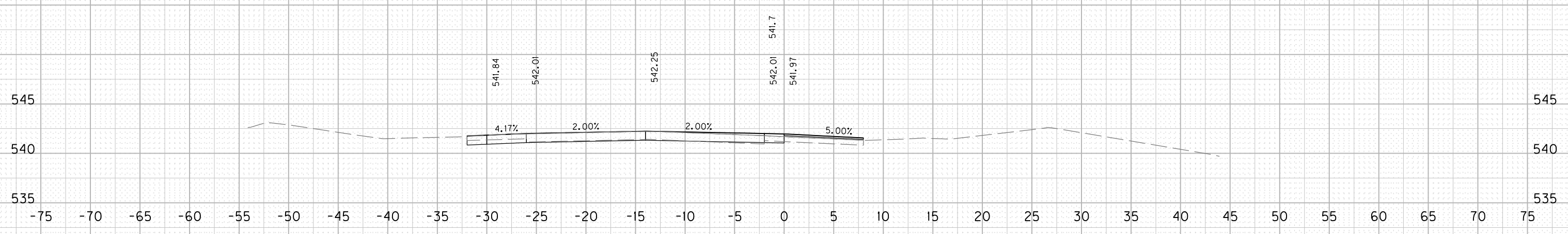
ROCK ROAD BED	REFILL	EMB. BENCH	GRAN. EMB.	COM	EMB	ROCK EXC	DT LT	DT RT
---------------	--------	------------	------------	-----	-----	----------	-------	-------



4596+50



4596+00



4595+50

SCALE: 1" = 5' HORIZONTAL
1" = 5' VERTICAL

I-24 EASTBOUND
CROSS SECTIONS
STA. 4595+50 TO STA. 4596+50

FILE NAME: C:\USERS\GARRISON\DOCUMENTS\CROSS SECTIONS.DGN

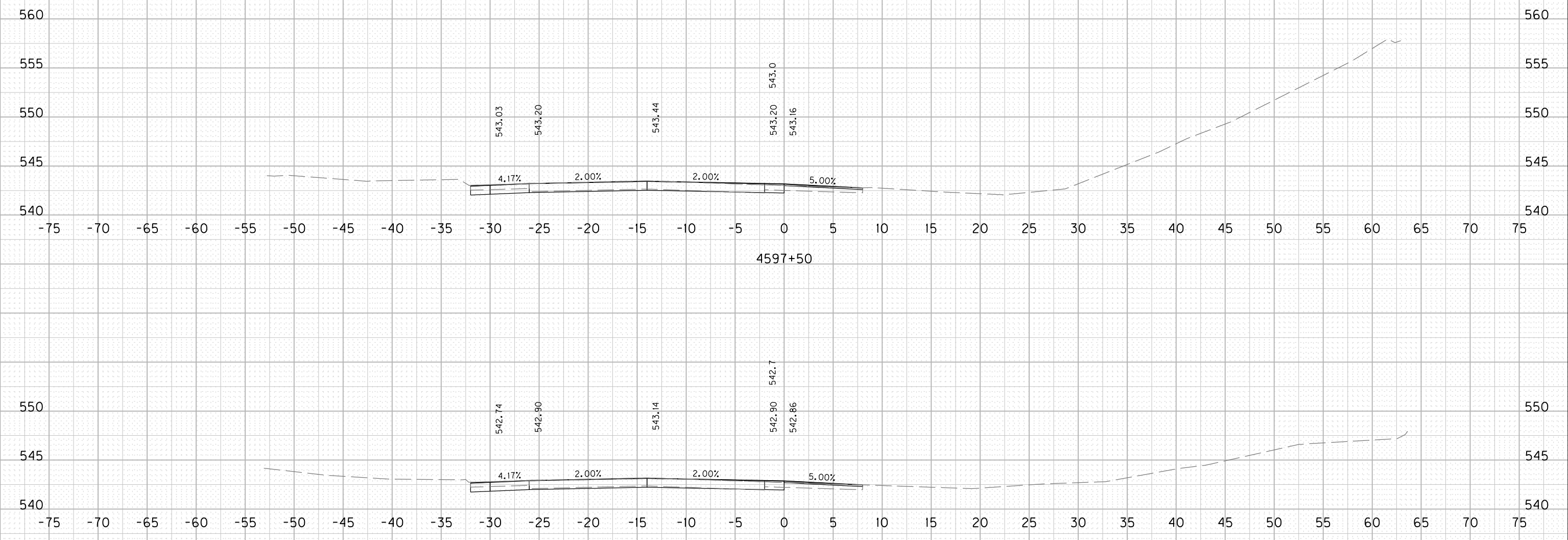
USER: garrison
DATE PLOTTED: August 28, 2019

E-SHEET NAME:

Power InRoads v8.11.9.397

ROCK ROAD BED	REFILL	EMB. BENCH	GRAN. EMB.	COM	EMB	ROCK EXC	DT LT	DT RT
---------------	--------	------------	------------	-----	-----	----------	-------	-------

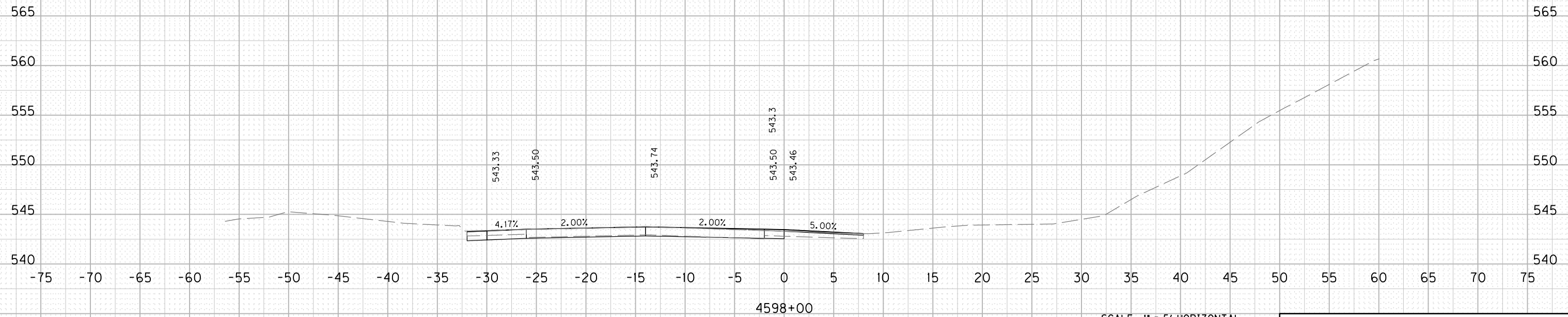
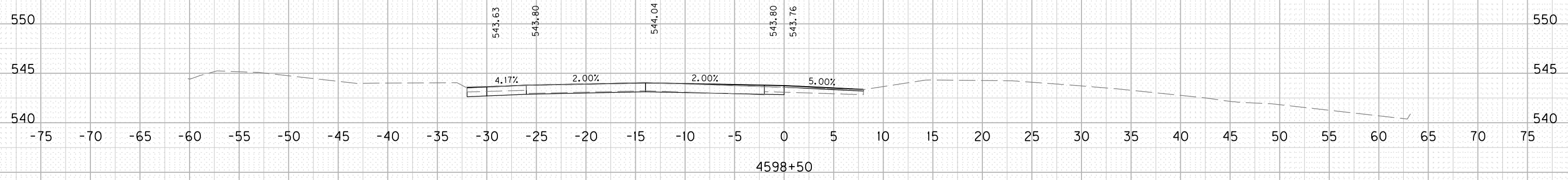
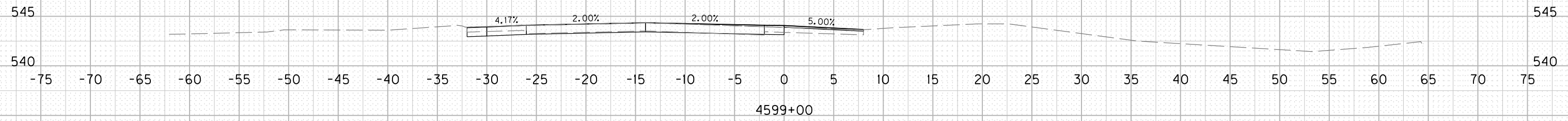
FILE NAME: C:\USERS\GARRISON\DOCUMENTS\CROSS SECTIONS.DGN
 USER: garrisonbj
 DATE PLOTTED: August 28, 2019
 E-SHEET NAME:
 Power InRoads v8.11.9.397



SCALE: 1" = 5' HORIZONTAL
1" = 5' VERTICAL

I-24 EASTBOUND
CROSS SECTIONS
STA. 4597+00 TO STA. 4597+50

ROCK ROAD BED REFILL EMB. BENCH GRAN. EMB. COM EMB ROCK EXC DT LT DT RT



SCALE: 1" = 5' HORIZONTAL
1" = 5' VERTICAL

I-24 EASTBOUND
CROSS SECTIONS
STA. 4598+00 TO STA. 4599+00

FILE NAME: C:\USERS\GARRISON\DOCUMENTS\CROSS SECTIONS.DGN

USER: garrison
DATE PLOTTED: August 28, 2019

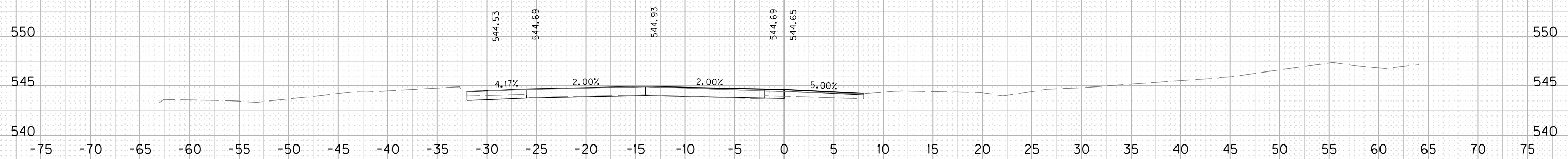
E-SHEET NAME:

Power InRoads v8.11.9.397

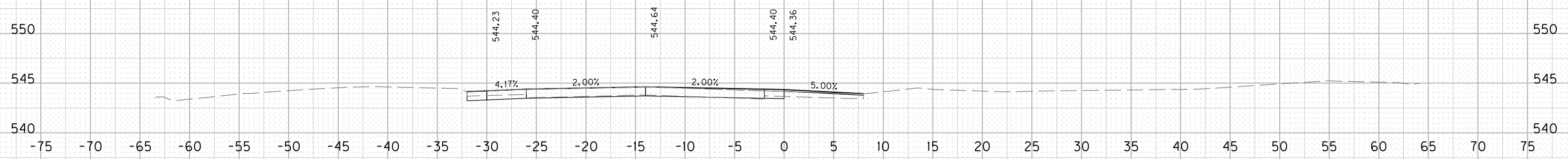
ROCK ROAD BED	REFILL	EMB. BENCH	GRAN. EMB.	COM	EMB	ROCK EXC	DT LT	DT RT
---------------	--------	------------	------------	-----	-----	----------	-------	-------



4600+50



4600+00



4599+50

SCALE: 1" = 5' HORIZONTAL
1" = 5' VERTICAL

I-24 EASTBOUND
CROSS SECTIONS
STA. 4599+50 TO STA. 4600+50

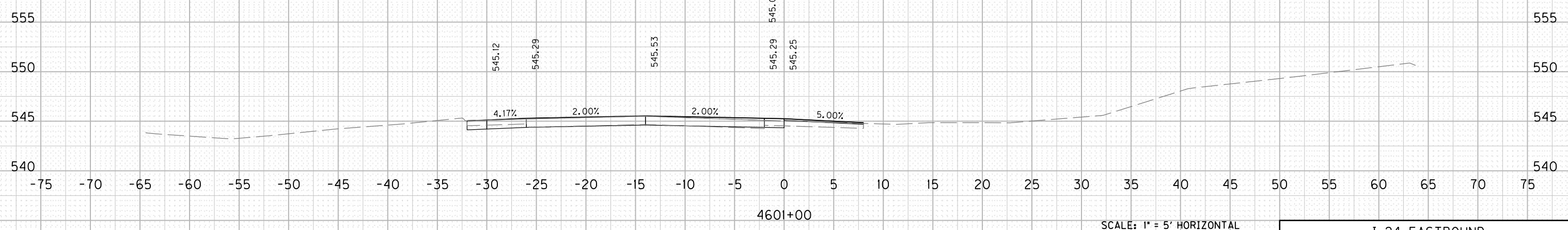
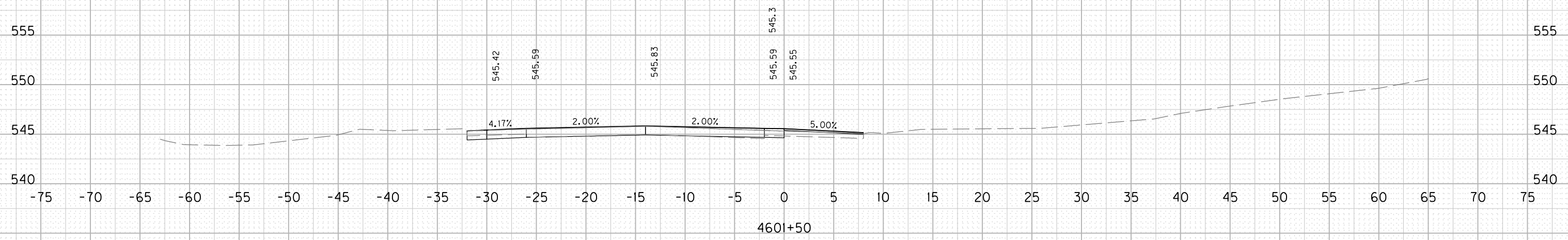
FILE NAME: C:\USERS\GARRISON\DOCUMENTS\CROSS SECTIONS.DGN

USER: garrison
DATE PLOTTED: August 28, 2019

E-SHEET NAME:

Power InRoads v8.11.9.397

ROCK ROAD BED	REFILL	EMB. BENCH	GRAN. EMB.	COM	EMB	ROCK EXC	DT LT	DT RT
---------------	--------	------------	------------	-----	-----	----------	-------	-------



SCALE: 1" = 5' HORIZONTAL
1" = 5' VERTICAL

I-24 EASTBOUND
CROSS SECTIONS
STA. 4601+00 TO STA. 4601+50

FILE NAME: C:\USERS\GARRISON\DOCUMENTS\CROSS SECTIONS.DGN

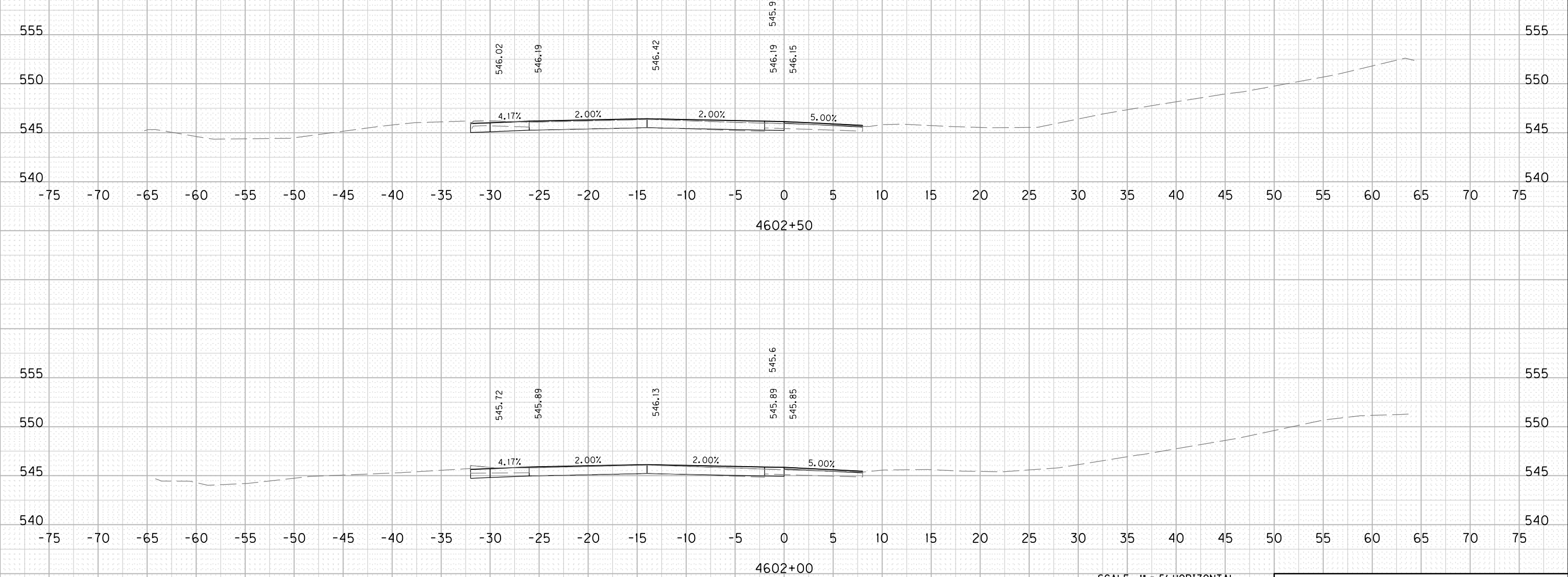
USER: garrisonb
DATE PLOTTED: August 28, 2019

E-SHEET NAME:

Power InRoads v8.11.9.397

ROCK ROAD BED	REFILL	EMB. BENCH	GRAN. EMB.	COM	EMB	ROCK EXC	DT LT	DT RT
---------------	--------	------------	------------	-----	-----	----------	-------	-------

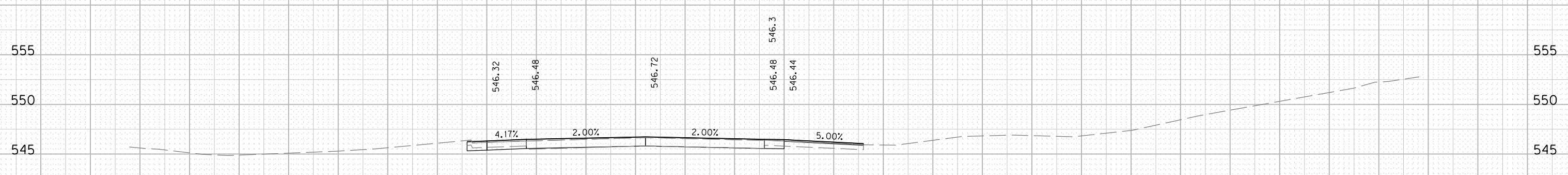
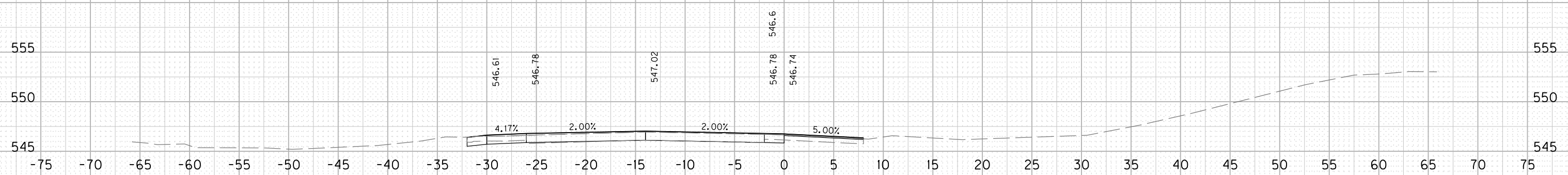
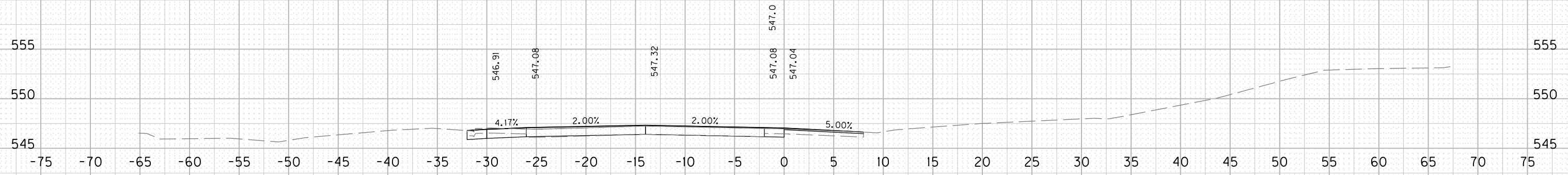
FILE NAME: C:\USERS\GARRISON\DOCUMENTS\CROSS SECTIONS.DGN
 USER: garrisonbj
 DATE PLOTTED: August 28, 2019
 E-SHEET NAME:
 Power InRoads v8.11.9.397



SCALE: 1" = 5' HORIZONTAL
1" = 5' VERTICAL

I-24 EASTBOUND
CROSS SECTIONS
STA. 4602+00 TO STA. 4602+50

ROCK ROAD BED	REFILL	EMB. BENCH	GRAN. EMB.	COM	EMB	ROCK EXC	DT LT	DT RT
---------------	--------	------------	------------	-----	-----	----------	-------	-------



SCALE: 1" = 5' HORIZONTAL
1" = 5' VERTICAL

I-24 EASTBOUND
CROSS SECTIONS
STA. 4603+00 TO STA. 4604+00

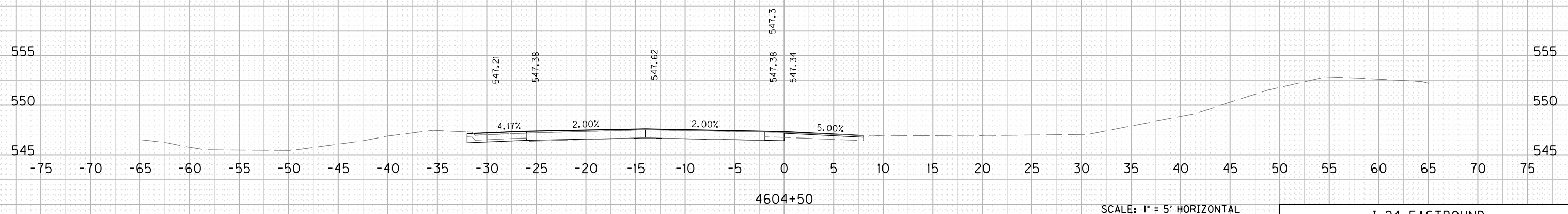
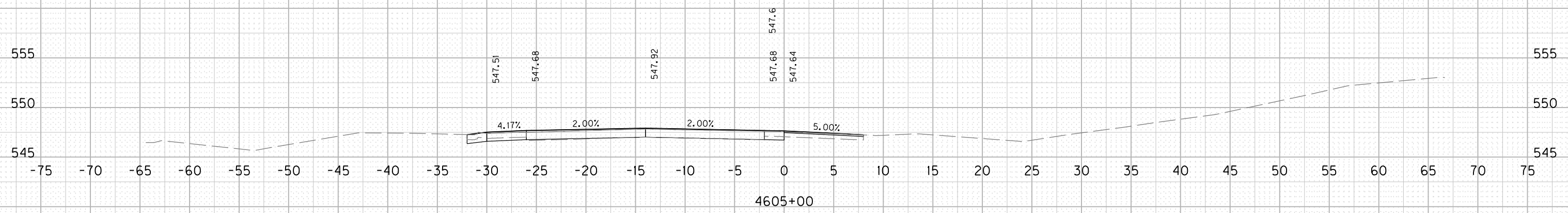
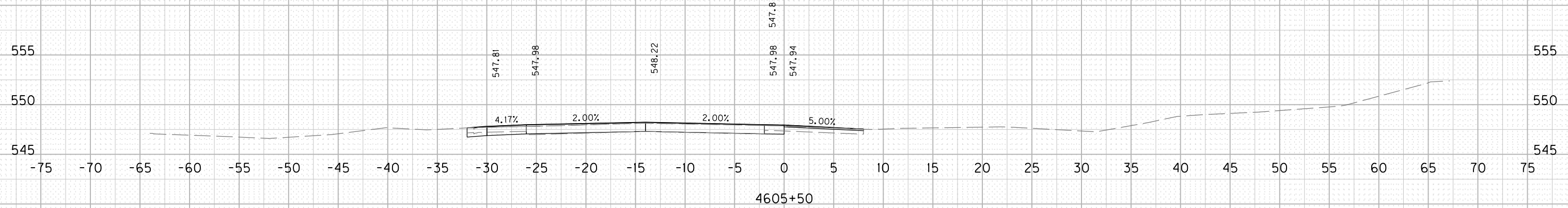
FILE NAME: C:\USERS\GARRISON\DOCUMENTS\CROSS SECTIONS.DGN

USER: garrison
DATE PLOTTED: August 28, 2019

E-SHEET NAME:

Power InRoads v8.11.9.397

ROCK ROAD BED	REFILL	EMB. BENCH	GRAN. EMB.	COM	EMB	ROCK EXC	DT LT	DT RT
---------------	--------	------------	------------	-----	-----	----------	-------	-------



SCALE: 1" = 5' HORIZONTAL
1" = 5' VERTICAL

I-24 EASTBOUND
CROSS SECTIONS
STA. 4604+50 TO STA. 4605+50

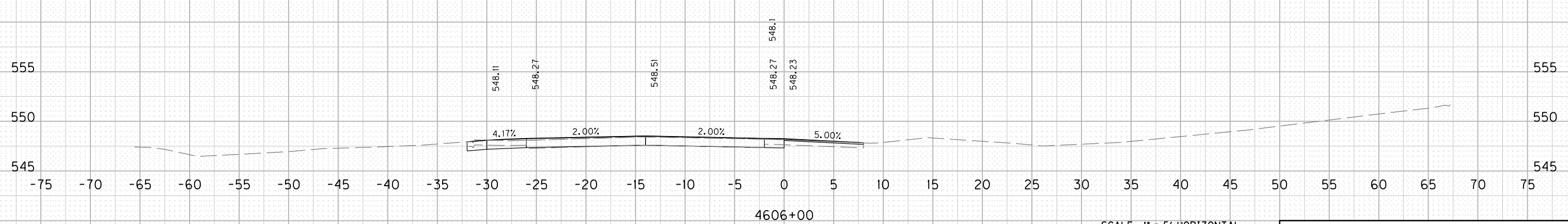
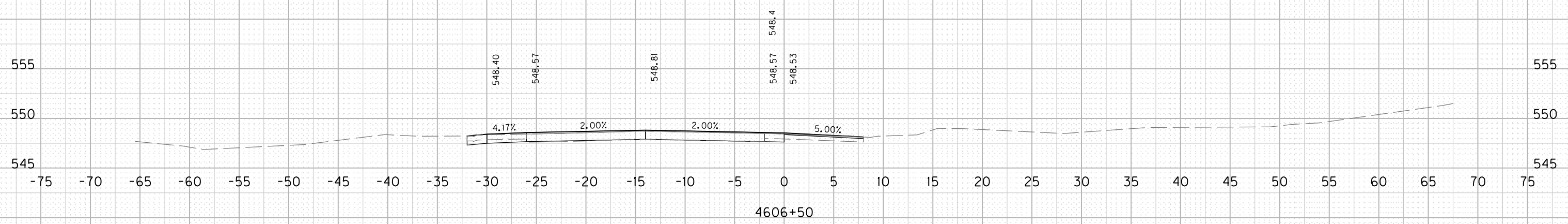
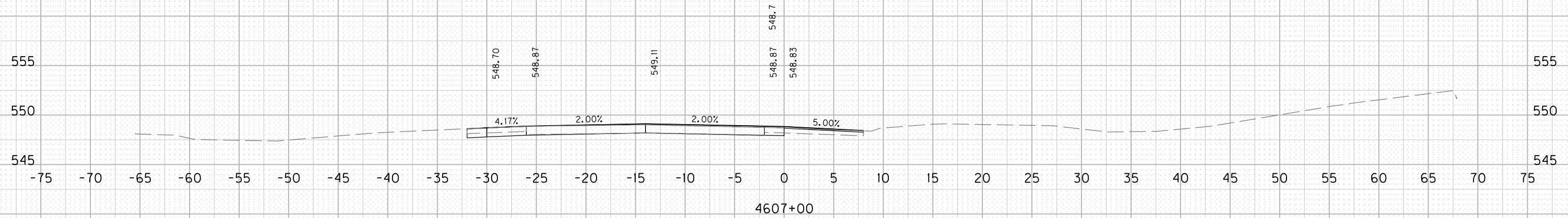
FILE NAME: C:\USERS\GARRISON\DOCUMENTS\CROSS SECTIONS.DGN

USER: garrison
DATE PLOTTED: August 28, 2019

E-SHEET NAME:

Power InRoads v8.11.9.397

ROCK ROAD BED	REFILL	EMB. BENCH	GRAN. EMB.	COM	EMB	ROCK EXC	DT LT	DT RT
---------------	--------	------------	------------	-----	-----	----------	-------	-------



SCALE: 1" = 5' HORIZONTAL
1" = 5' VERTICAL

I-24 EASTBOUND
CROSS SECTIONS
STA. 4606+00 TO STA. 4607+00

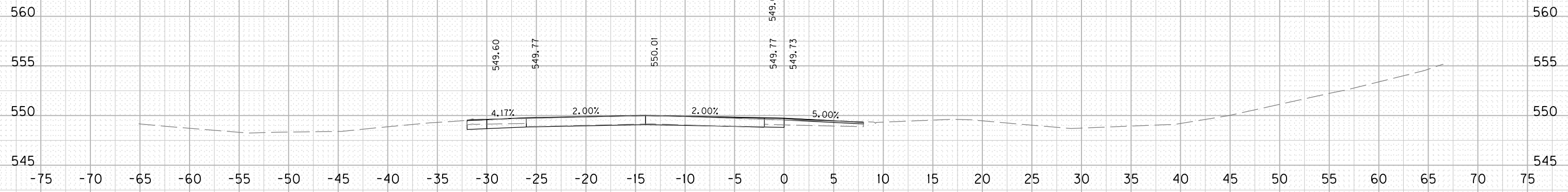
FILE NAME: C:\USERS\GARRISON\DOCUMENTS\CROSS SECTIONS.DGN

USER: garrison
DATE PLOTTED: August 28, 2019

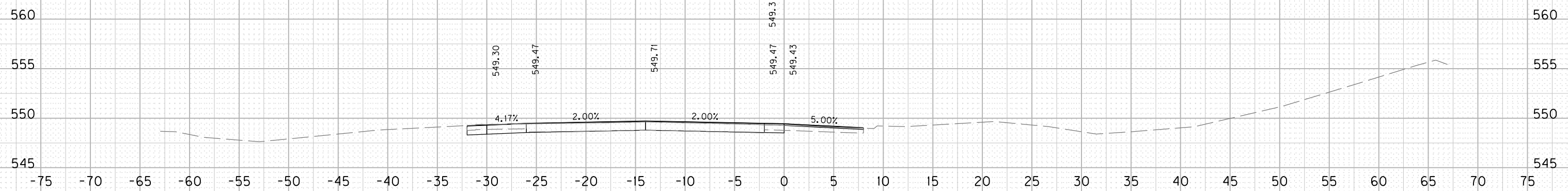
E-SHEET NAME:

Power InRoads v8.11.9.397

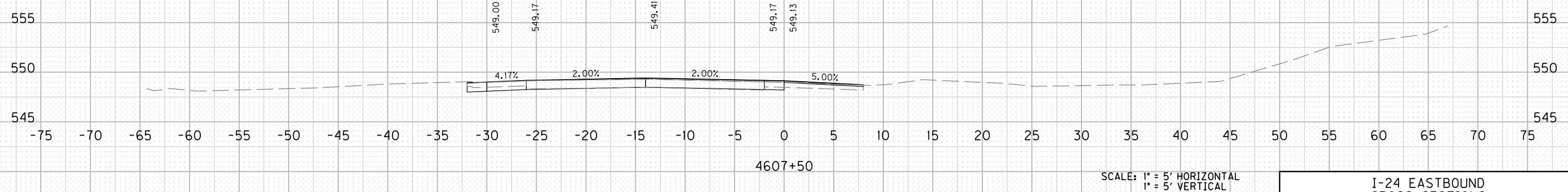
ROCK ROAD BED REFILL EMB. BENCH GRAN. EMB. COM EMB ROCK EXC DT LT DT RT



4608+50



4608+00



4607+50

SCALE: 1" = 5' HORIZONTAL
1" = 5' VERTICAL

I-24 EASTBOUND
CROSS SECTIONS
STA. 4607+50 TO STA. 4608+50

FILE NAME: C:\USERS\GARRISON\DOCUMENTS\CROSS SECTIONS.DGN

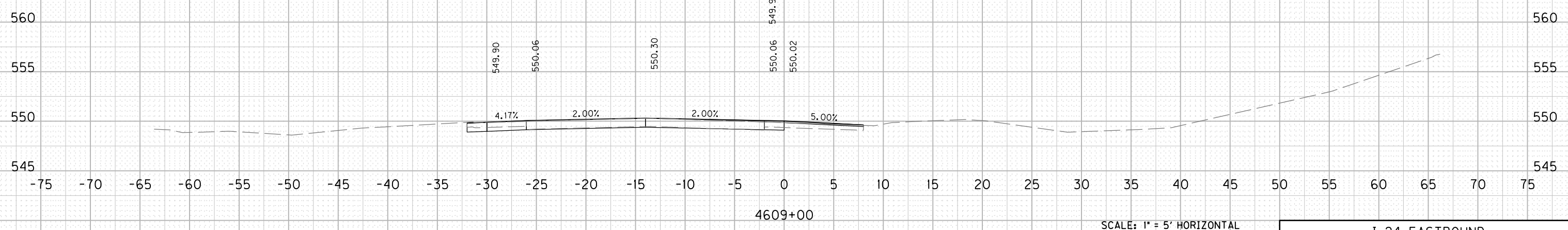
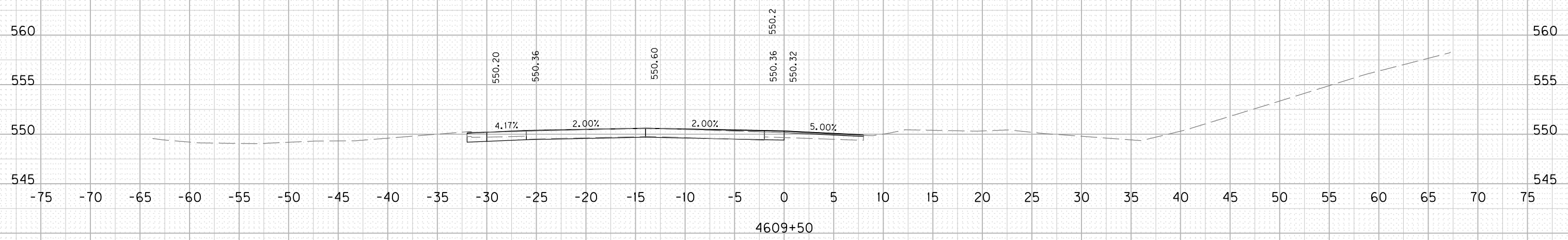
USER: garrison
DATE PLOTTED: August 28, 2019

E-SHEET NAME:

Power InRoads v8.11.9.397

COUNTY OF	ITEM NO.	SHEET NO.
TRIGG	01-20011.00	X452

ROCK ROAD BED REFILL EMB. BENCH GRAN. EMB. COM EMB ROCK EXC DT LT DT RT



SCALE: 1" = 5' HORIZONTAL
1" = 5' VERTICAL

I-24 EASTBOUND
CROSS SECTIONS
STA. 4609+00 TO STA. 4609+50

FILE NAME: C:\USERS\GARRISON\DOCUMENTS\CROSS SECTIONS.DGN

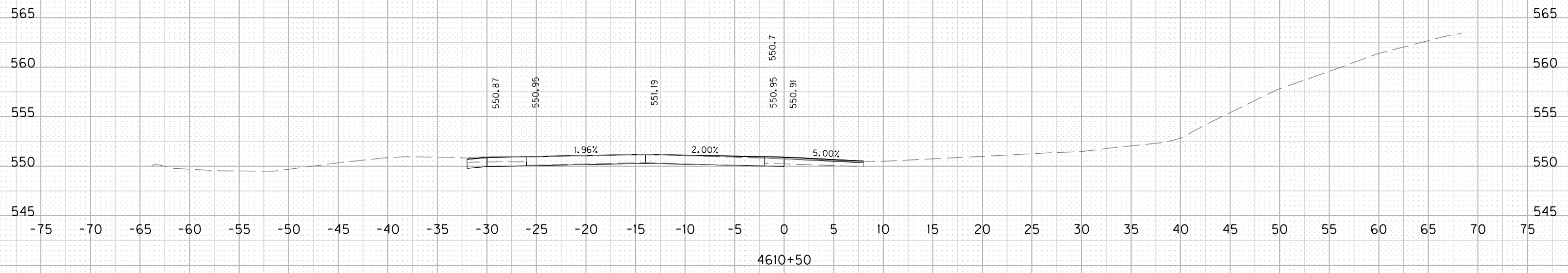
USER: garrison
DATE PLOTTED: August 28, 2019

E-SHEET NAME:

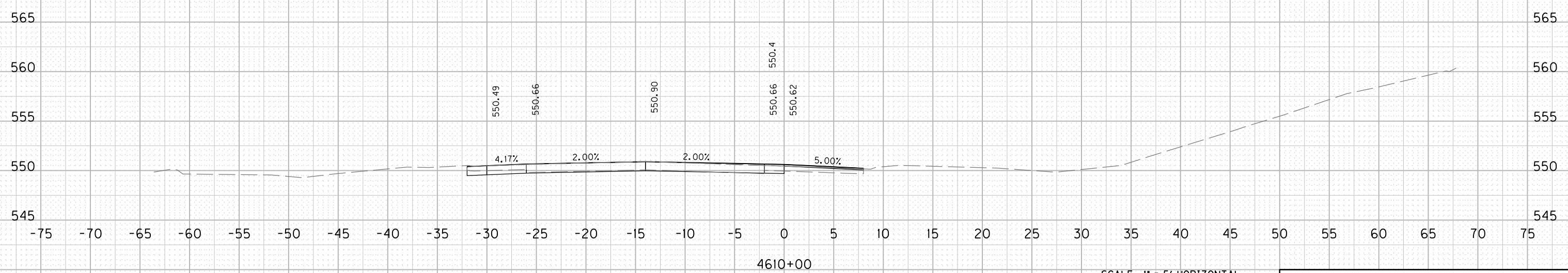
Power InRoads v8.11.9.397

COUNTY OF	ITEM NO.	SHEET NO.
TRIGG	01-20011.00	X453

ROCK ROAD BED REFILL EMB. BENCH GRAN. EMB. COM EMB ROCK EXC DT LT DT RT



STA. 4610+48.68 - END NORMAL CROWN



SCALE: 1" = 5' HORIZONTAL
1" = 5' VERTICAL

I-24 EASTBOUND
CROSS SECTIONS
STA. 4610+00 TO STA. 4610+50

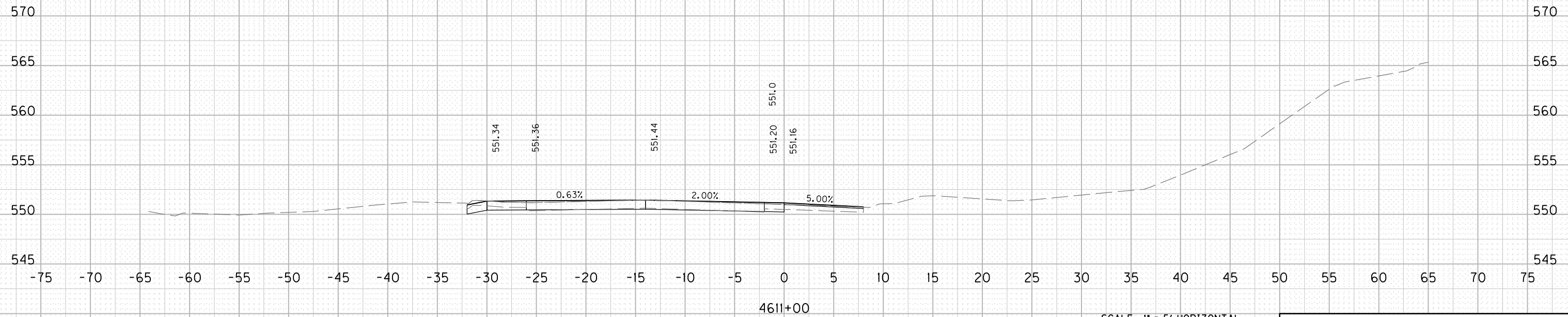
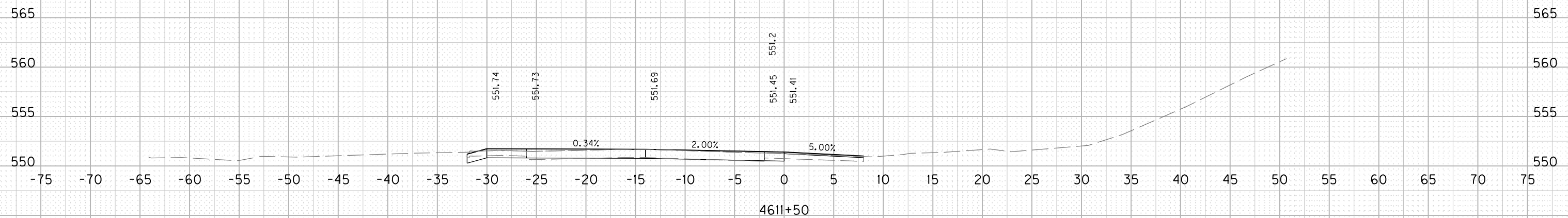
FILE NAME: C:\USERS\GARRISON\DOCUMENTS\CROSS SECTIONS.DGN

USER: garrisonj
DATE PLOTTED: August 28, 2019

E-SHEET NAME:

Power InRoads v8.11.9.397

ROCK ROAD BED	REFILL	EMB. BENCH	GRAN. EMB.	COM	EMB	ROCK EXC	DT LT	DT RT
---------------	--------	------------	------------	-----	-----	----------	-------	-------



SCALE: 1" = 5' HORIZONTAL
1" = 5' VERTICAL

I-24 EASTBOUND
CROSS SECTIONS
STA. 4611+00 TO STA. 4611+50

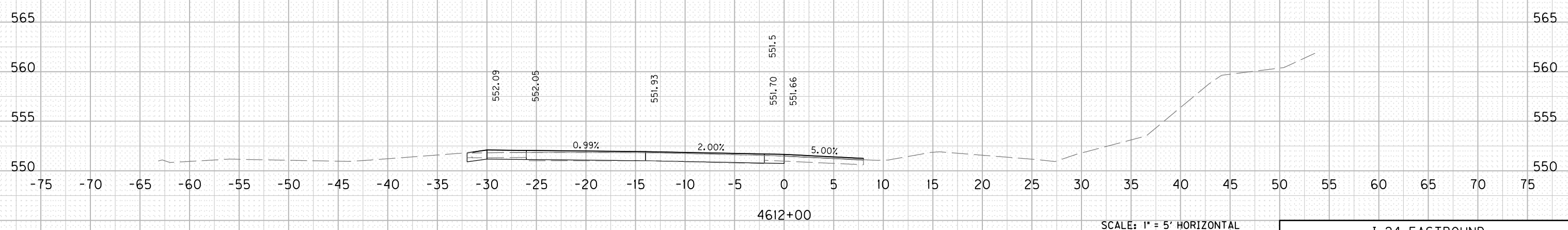
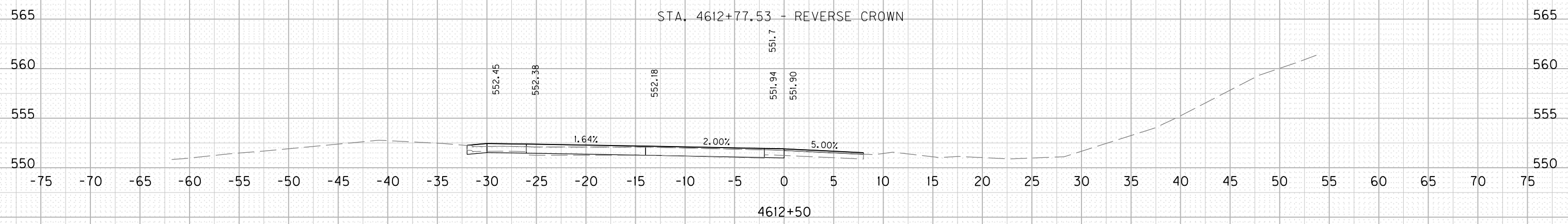
FILE NAME: C:\USERS\GARRISON\DOCUMENTS\CROSS SECTIONS.DGN

USER: garrisonb
DATE PLOTTED: August 28, 2019

E-SHEET NAME:

Power InRoads v8.11.9.397

ROCK ROAD BED	REFILL	EMB. BENCH	GRAN. EMB.	COM	EMB	ROCK EXC	DT LT	DT RT
---------------	--------	------------	------------	-----	-----	----------	-------	-------



SCALE: 1" = 5' HORIZONTAL
1" = 5' VERTICAL

I-24 EASTBOUND
CROSS SECTIONS
STA. 4612+00 TO STA. 4612+50

FILE NAME: C:\USERS\GARRISON\DOCUMENTS\CROSS SECTIONS.DGN

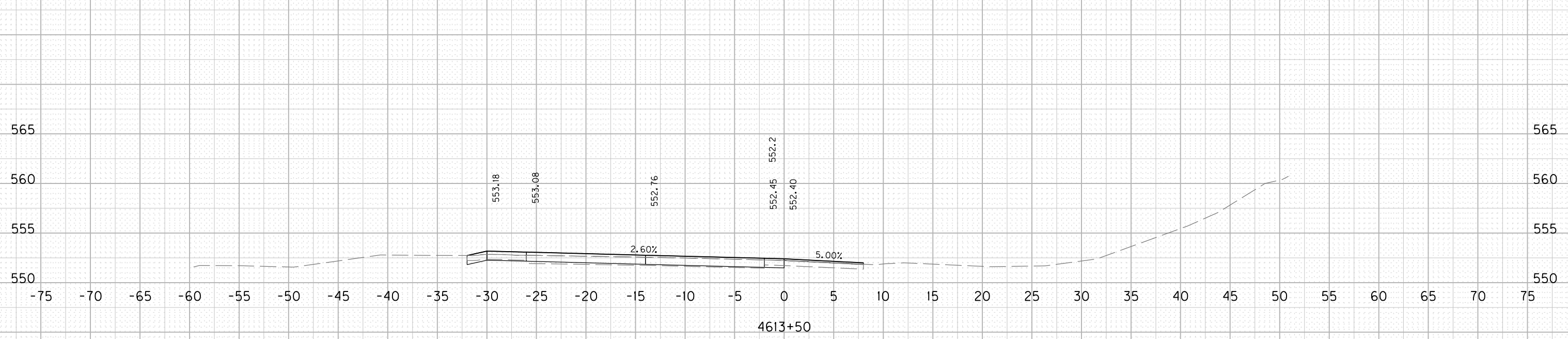
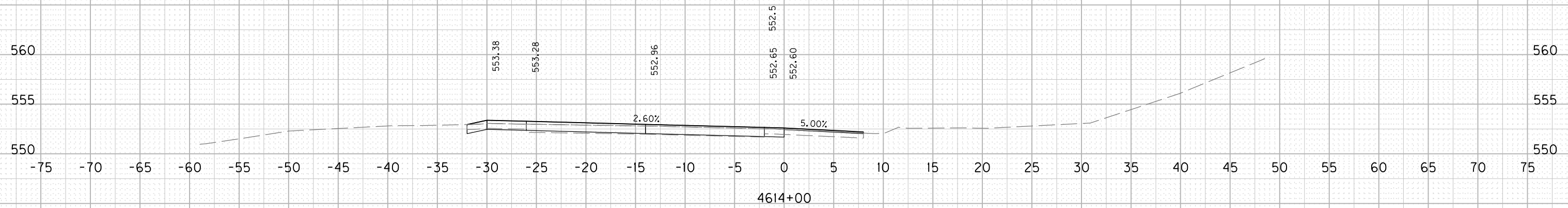
USER: garrisonj
DATE PLOTTED: August 28, 2019

E-SHEET NAME:

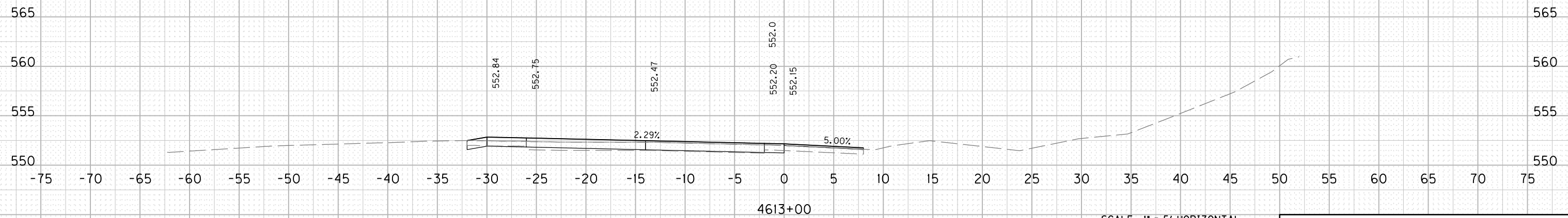
Power InRoads v8.11.9.397

COUNTY OF	ITEM NO.	SHEET NO.
TRIGG	01-20011.00	X456

ROCK ROAD BED REFILL EMB. BENCH GRAN. EMB. COM EMB ROCK EXC DT LT DT RT



STA. 4613+23.68 - BEGIN FULL SUPERELEVATION

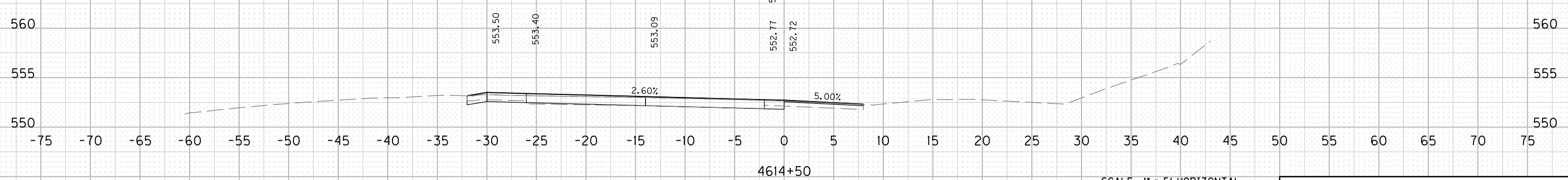
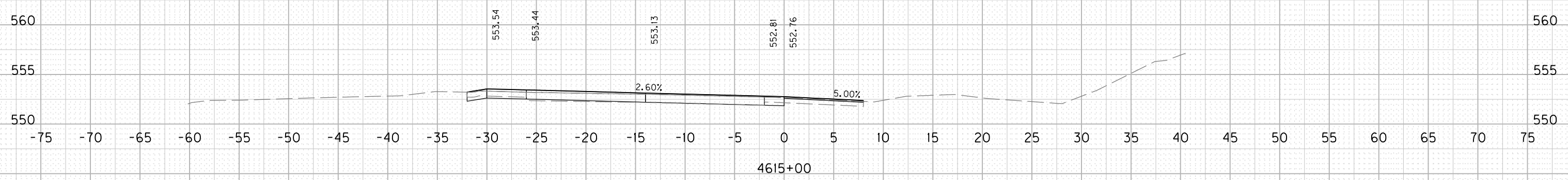
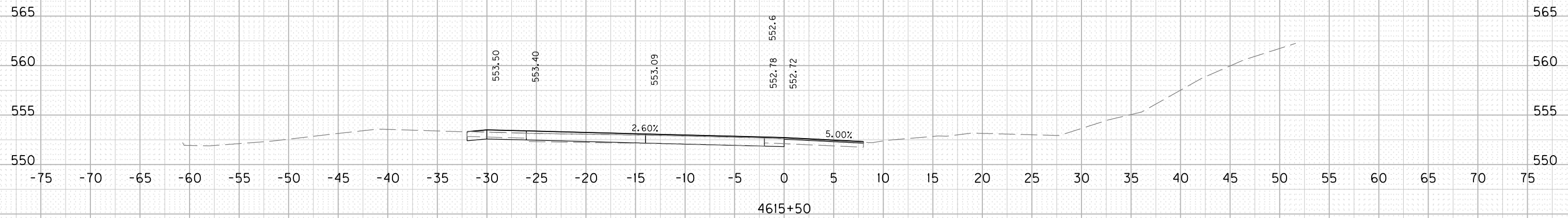


SCALE: 1" = 5' HORIZONTAL
1" = 5' VERTICAL

I-24 EASTBOUND
CROSS SECTIONS
STA. 4613+00 TO STA. 4614+00

FILE NAME: C:\USERS\GARRISON\DOCUMENTS\CROSS SECTIONS.DGN
USER: garrison
DATE PLOTTED: August 28, 2019
E-SHEET NAME:
Power InRoads v8.11.9.397

ROCK ROAD BED	REFILL	EMB. BENCH	GRAN. EMB.	COM	EMB	ROCK EXC	DT LT	DT RT
---------------	--------	------------	------------	-----	-----	----------	-------	-------



SCALE: 1" = 5' HORIZONTAL
1" = 5' VERTICAL

I-24 EASTBOUND
CROSS SECTIONS
STA. 4614+50 TO STA. 4615+50

FILE NAME: C:\USERS\GARRISON\DOCUMENTS\CROSS SECTIONS.DGN

USER: garrison
DATE PLOTTED: August 28, 2019

E-SHEET NAME:

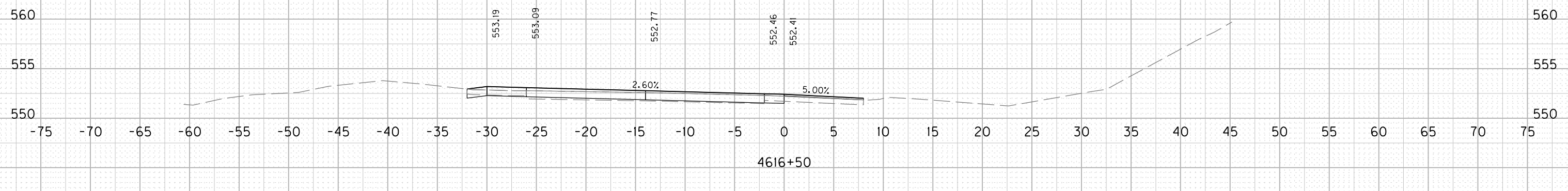
Power InRoads v8.11.9.397

COUNTY OF	ITEM NO.	SHEET NO.
TRIGG	01-20011.00	X458

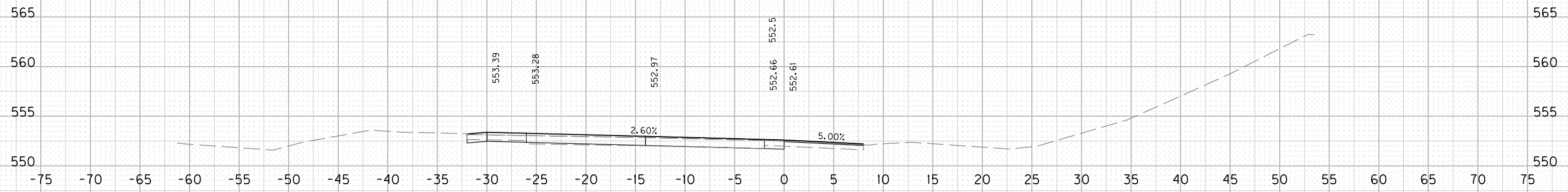
ROCK ROAD BED REFILL EMB. BENCH GRAN. EMB. COM EMB ROCK EXC DT LT DT RT



4617+00



4616+50



4616+00

SCALE: 1" = 5' HORIZONTAL
1" = 5' VERTICAL

I-24 EASTBOUND
CROSS SECTIONS
STA. 4616+00 TO STA. 4617+00

FILE NAME: C:\USERS\GARRISON\DOCUMENTS\CROSS SECTIONS.DGN

USER: garrison
DATE PLOTTED: August 28, 2019

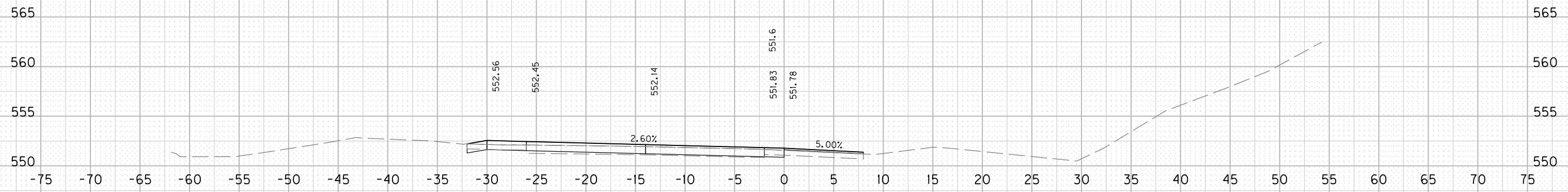
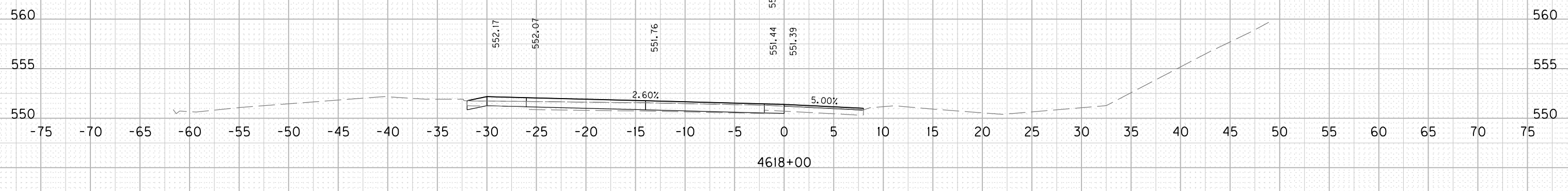
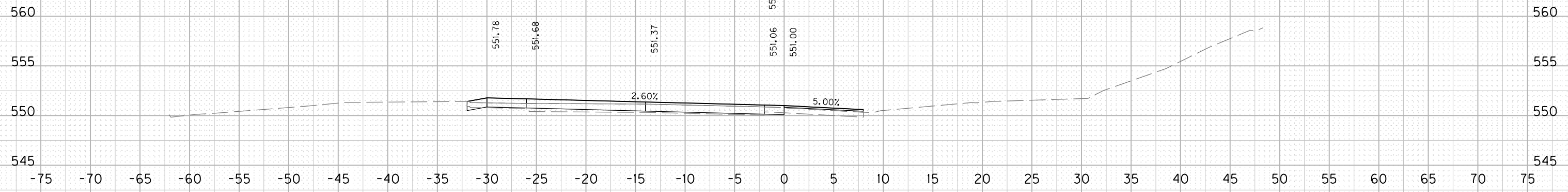
E-SHEET NAME:

Power InRoads v8.11.9.397

COUNTY OF	ITEM NO.	SHEET NO.
TRIGG	01-20011.00	X459

STA. 4618+64.95 - END FULL SUPERELEVATION

ROCK ROAD BED REFILL EMB. BENCH GRAN. EMB. COM EMB ROCK EXC DT LT DT RT



SCALE: 1" = 5' HORIZONTAL
1" = 5' VERTICAL

I-24 EASTBOUND
CROSS SECTIONS
STA. 4617+50 TO STA. 4618+50

FILE NAME: C:\USERS\GARRISON\DOCUMENTS\CROSS SECTIONS.DGN

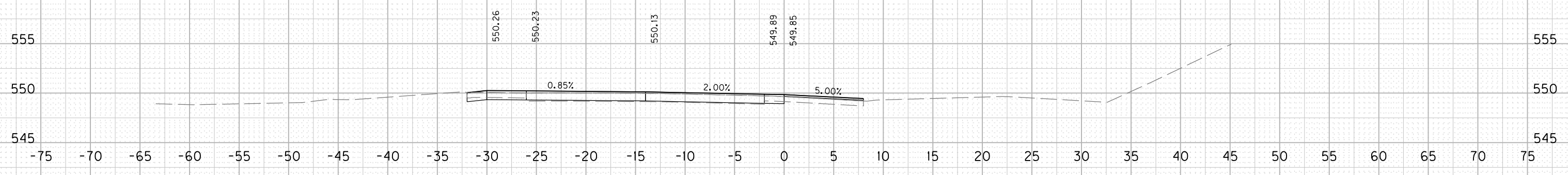
USER: garrison
DATE PLOTTED: August 28, 2019

E-SHEET NAME:

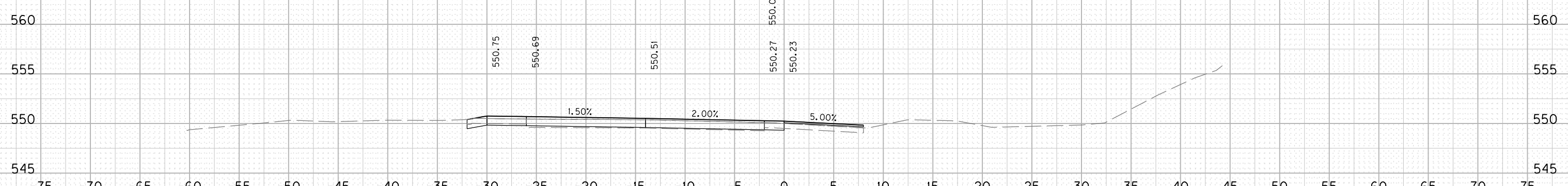
Power InRoads v8.11.9.397

COUNTY OF	ITEM NO.	SHEET NO.
TRIGG	01-20011.00	X460

ROCK ROAD BED REFILL EMB. BENCH GRAN. EMB. COM EMB ROCK EXC DT LT DT RT

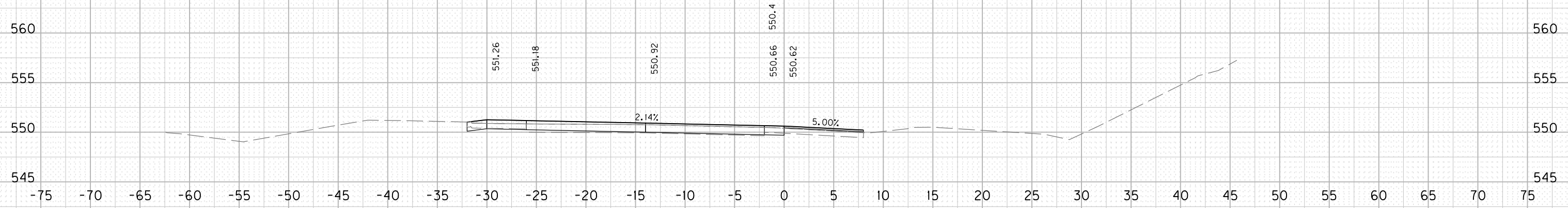


4620+00



4619+50

STA. 4619+11.10 - REVERSE CROWN



4619+00

SCALE: 1" = 5' HORIZONTAL
1" = 5' VERTICAL

I-24 EASTBOUND
CROSS SECTIONS
STA. 4619+00 TO STA. 4620+00

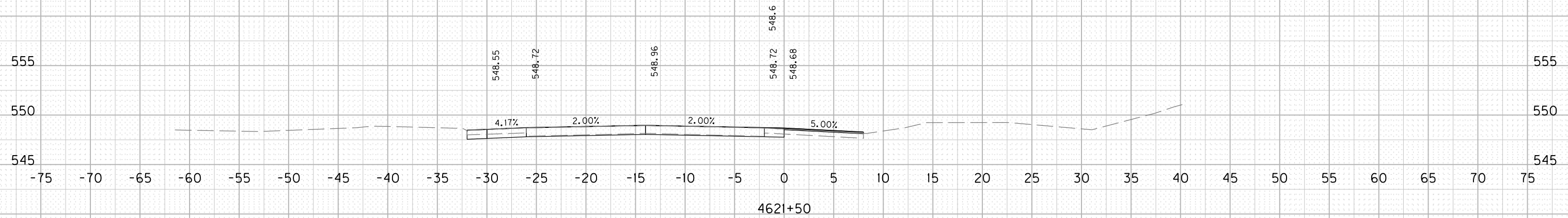
FILE NAME: C:\USERS\GARRISON\DOCUMENTS\CROSS SECTIONS.DGN

USER: garrison
DATE PLOTTED: August 28, 2019

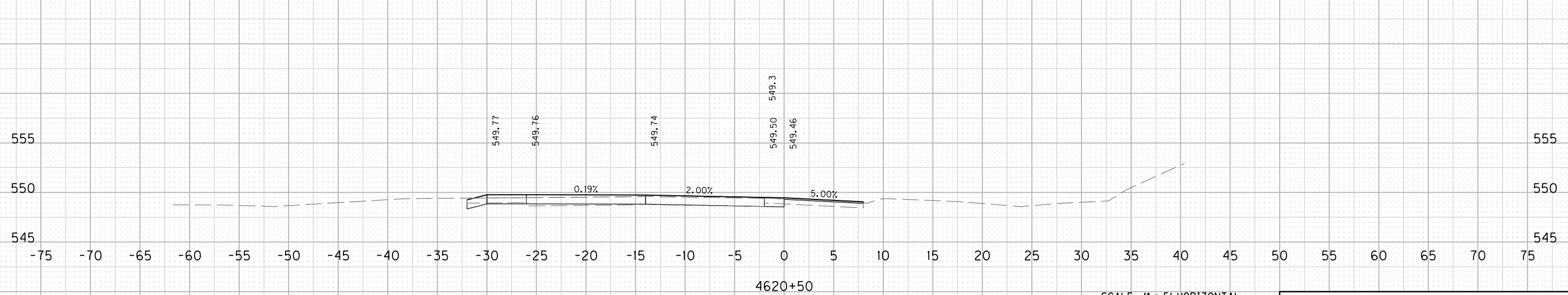
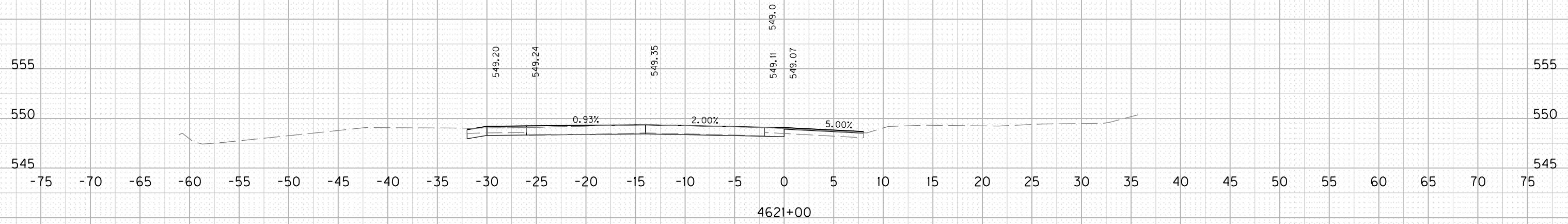
E-SHEET NAME:

Power InRoads v8.11.9.397

ROCK ROAD BED	REFILL	EMB. BENCH	GRAN. EMB.	COM	EMB	ROCK EXC	DT LT	DT RT
---------------	--------	------------	------------	-----	-----	----------	-------	-------



STA. 4621+39.95 - BEGIN NORMAL CROWN



SCALE: 1" = 5' HORIZONTAL
1" = 5' VERTICAL

I-24 EASTBOUND
CROSS SECTIONS
STA. 4620+50 TO STA. 4621+50

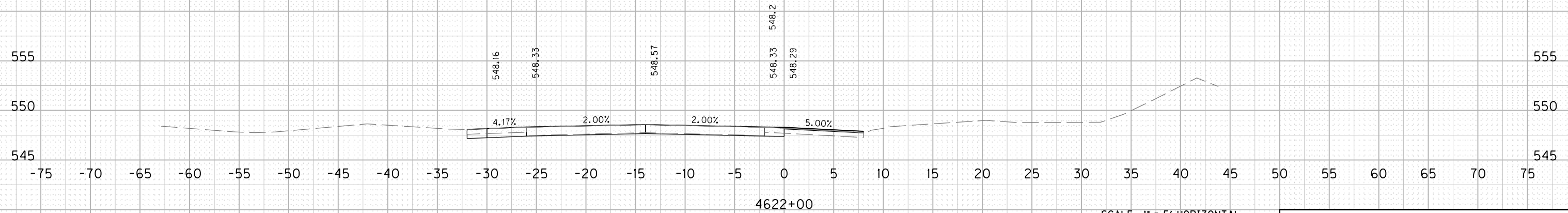
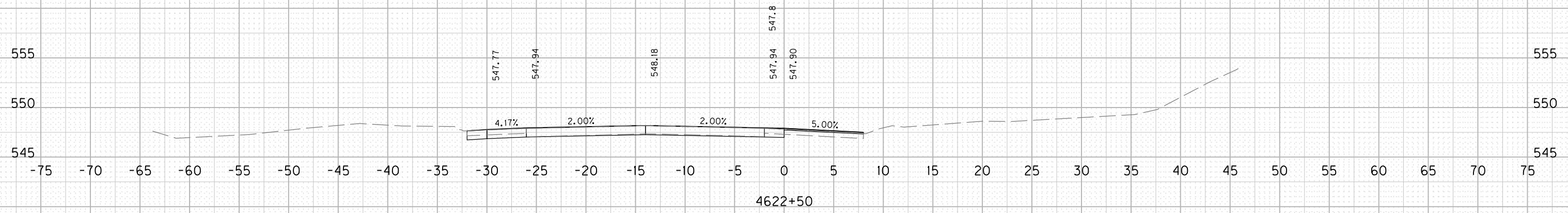
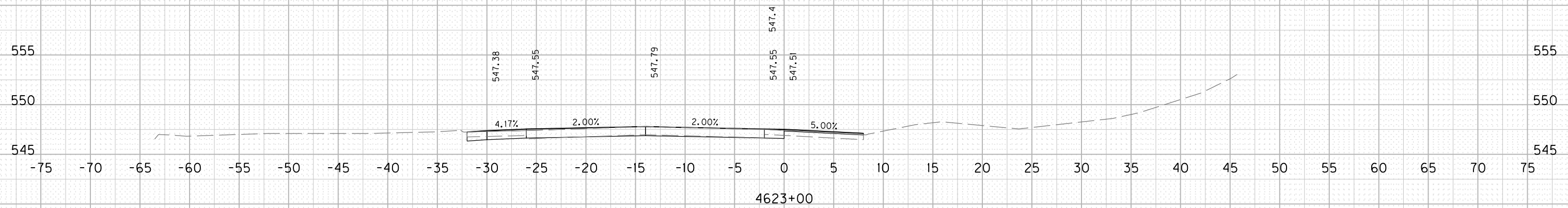
FILE NAME: C:\USERS\GARRISON\DOCUMENTS\CROSS SECTIONS.DGN

USER: garrison
DATE PLOTTED: August 28, 2019

E-SHEET NAME:

Power InRoads v8.11.9.397

ROCK ROAD BED	REFILL	EMB. BENCH	GRAN. EMB.	COM	EMB	ROCK EXC	DT LT	DT RT
---------------	--------	------------	------------	-----	-----	----------	-------	-------



SCALE: 1" = 5' HORIZONTAL
1" = 5' VERTICAL

I-24 EASTBOUND
CROSS SECTIONS
STA. 4622+00 TO STA. 4623+00

FILE NAME: C:\USERS\GARRISON\DOCUMENTS\CROSS SECTIONS.DGN

USER: garrison
DATE PLOTTED: August 28, 2019

E-SHEET NAME:

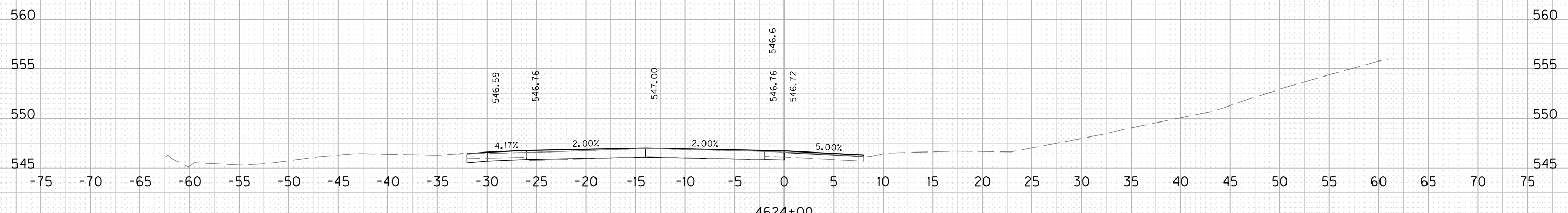
Power InRoads v8.11.9.397

COUNTY OF	ITEM NO.	SHEET NO.
TRIGG	01-20011.00	X463

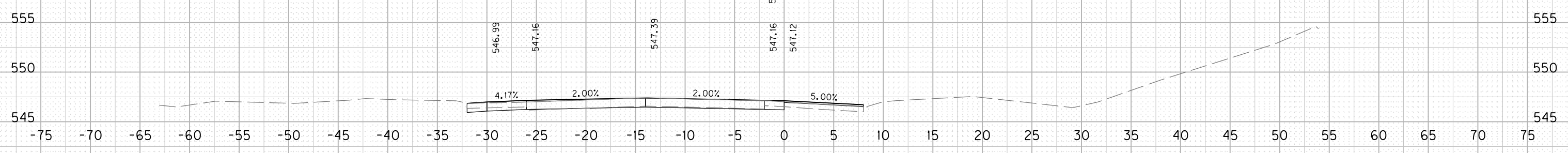
ROCK ROAD BED REFILL EMB. BENCH GRAN. EMB. COM EMB ROCK EXC DT LT DT RT



4624+50



4624+00



4623+50

SCALE: 1" = 5' HORIZONTAL
1" = 5' VERTICAL

I-24 EASTBOUND
CROSS SECTIONS
STA. 4623+50 TO STA. 4624+50

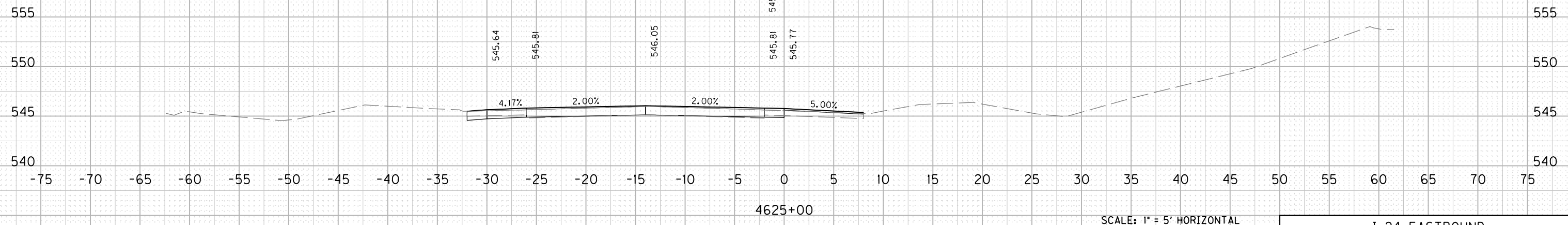
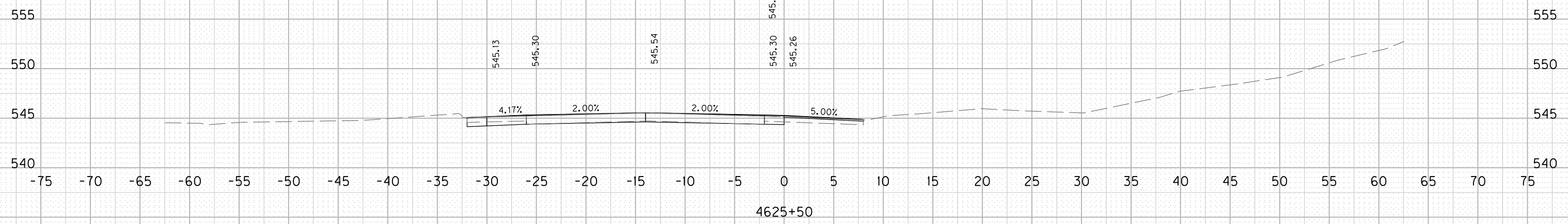
FILE NAME: C:\USERS\GARRISON\DOCUMENTS\CROSS SECTIONS.DGN

USER: garrison
DATE PLOTTED: August 28, 2019

E-SHEET NAME:

Power InRoads v8.11.9.397

ROCK ROAD BED	REFILL	EMB. BENCH	GRAN. EMB.	COM	EMB	ROCK EXC	DT LT	DT RT
---------------	--------	------------	------------	-----	-----	----------	-------	-------



SCALE: 1" = 5' HORIZONTAL
1" = 5' VERTICAL

I-24 EASTBOUND
CROSS SECTIONS
STA. 4625+00 TO STA. 4625+50

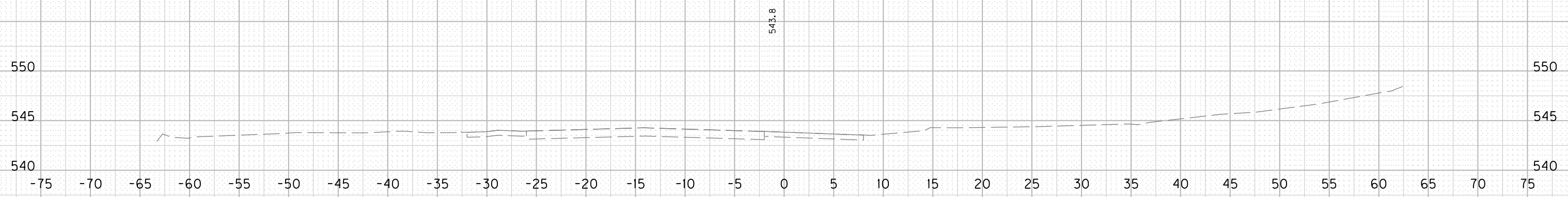
FILE NAME: C:\USERS\GARRISON\DOCUMENTS\CROSS SECTIONS.DGN

USER: garrisonbj
DATE PLOTTED: August 28, 2019

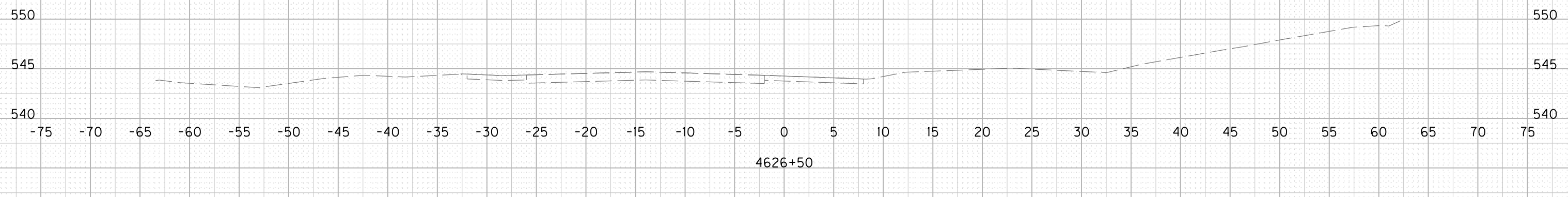
E-SHEET NAME:

Power InRoads v8.11.9.397

ROCK ROAD BED	REFILL	EMB. BENCH	GRAN. EMB.	COM	EMB	ROCK EXC	DT LT	DT RT
---------------	--------	------------	------------	-----	-----	----------	-------	-------

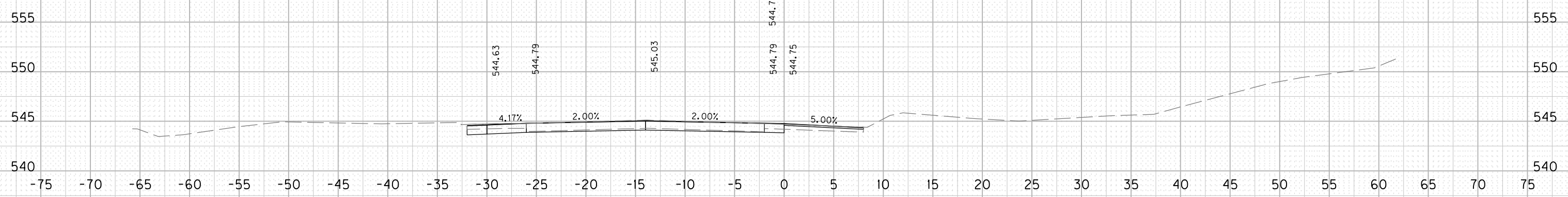


4627+00



4626+50

STA. 4626+06.40 - END FULL DEPTH CONSTRUCTION



4626+00

SCALE: 1" = 5' HORIZONTAL
1" = 5' VERTICAL

I-24 EASTBOUND
CROSS SECTIONS
STA. 4626+00 TO STA. 4627+00

FILE NAME: C:\USERS\GARRISON\DOCUMENTS\CROSS SECTIONS.DGN

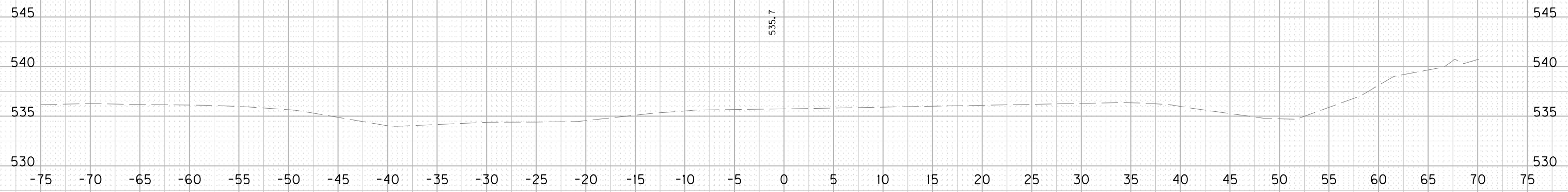
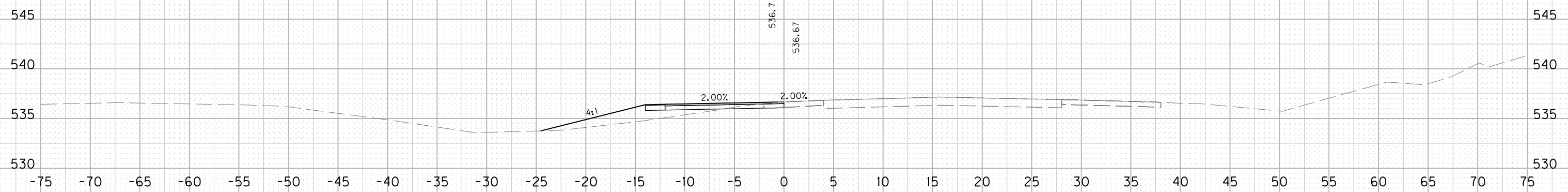
USER: garrison
DATE PLOTTED: August 28, 2019

E-SHEET NAME:

Power InRoads v8.11.9.397

COUNTY OF	ITEM NO.	SHEET NO.
LYON	01-20011.00	X466

ROCK ROAD BED REFILL EMB. BENCH GRAN. EMB. COM EMB ROCK EXC DT LT DT RT



SCALE: 1" = 10' HORIZONTAL
1" = 10' VERTICAL

CROSSOVER # 1
CROSS SECTIONS
STA. 6+00 TO STA. 6+50

FILE NAME: J:\187420 - SW PAVEMENT REHAB 2018-2020\187420C - 1-24\CADD\MOT\CROSSOVER XSECTS.DGN

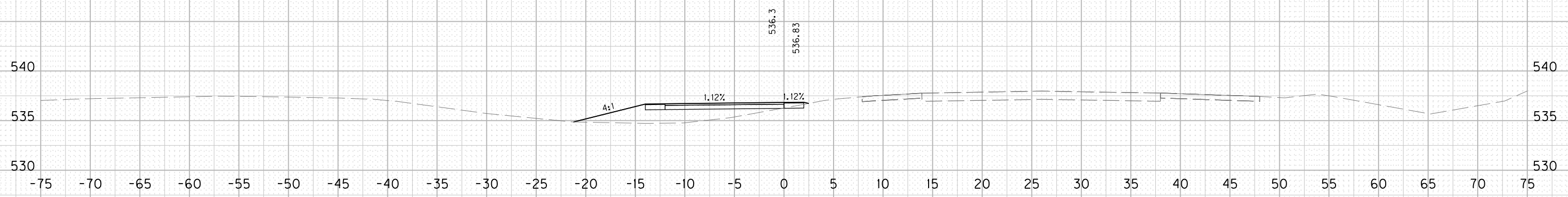
USER: USJH673619
DATE PLOTTED: September 9, 2019

E-SHEET NAME:

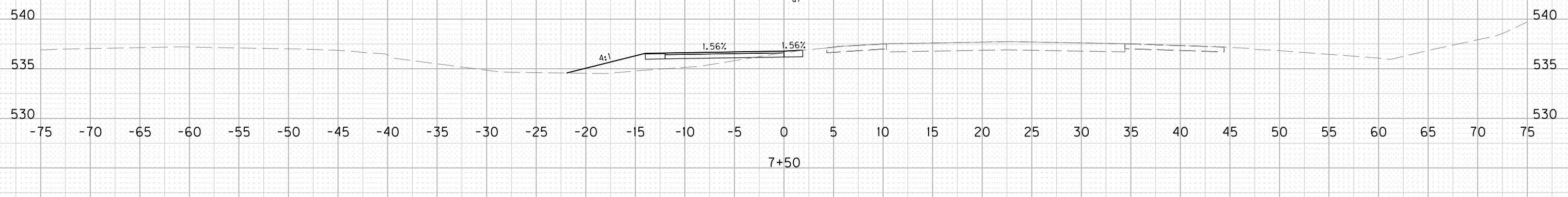
Power InRoads v8.11.9.397

COUNTY OF	ITEM NO.	SHEET NO.
LYON	01-20011.00	X467

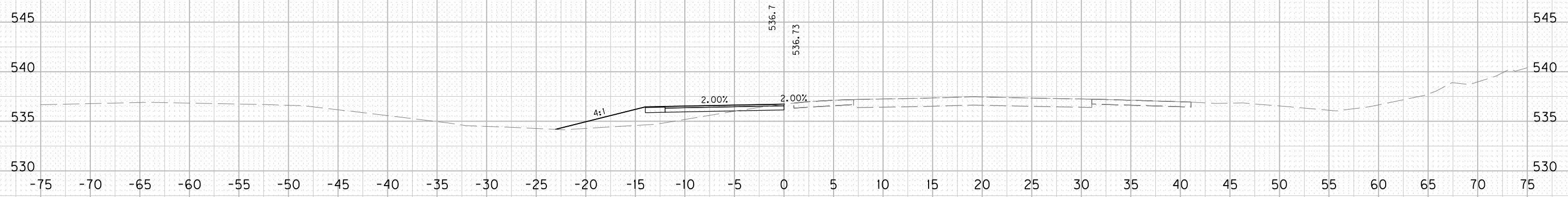
ROCK ROAD BED	REFILL	EMB. BENCH	GRAN. EMB.	COM	EMB	ROCK EXC	DT LT	DT RT
---------------	--------	------------	------------	-----	-----	----------	-------	-------



8+00



7+50



7+00

SCALE: 1" = 10' HORIZONTAL
1" = 4' VERTICAL

CROSSOVER # 1
CROSS SECTIONS
STA. 7+00 TO STA. 8+00

FILE NAME: J:\187420 - SW PAVEMENT REHAB 2018-2020\187420C - 1-24-CADD\MOT_CROSSOVER_XSECTS.DGN

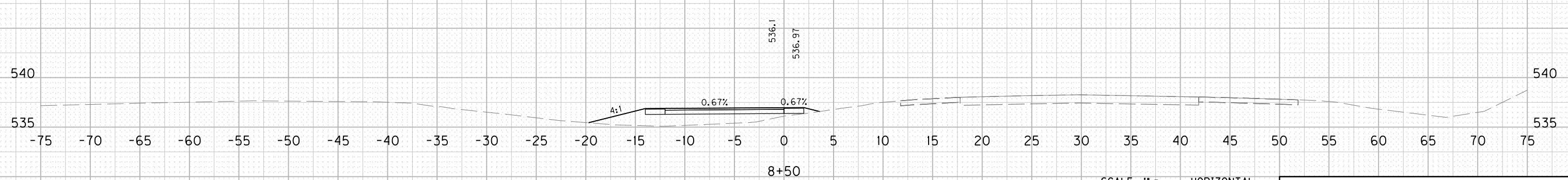
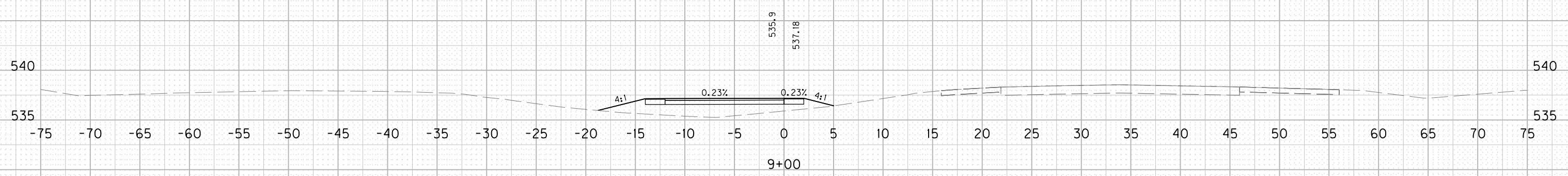
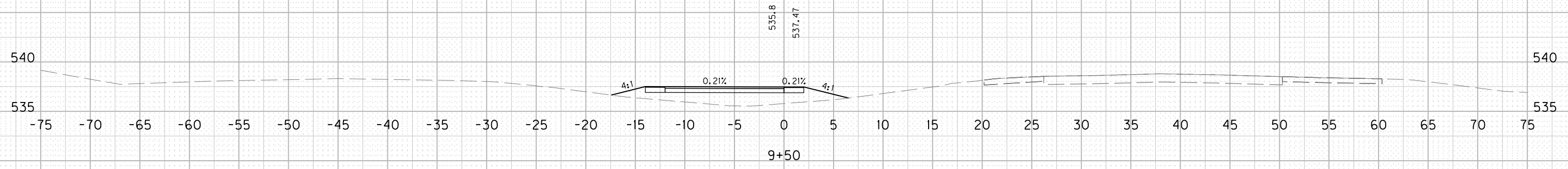
USER: USJH673619
DATE PLOTTED: September 9, 2019

E-SHEET NAME:

Power_InRoads v8.11.9.397

COUNTY OF	ITEM NO.	SHEET NO.
LYON	01-20011.00	X468

ROCK ROAD BED REFILL EMB. BENCH GRAN. EMB. COM EMB ROCK EXC DT LT DT RT



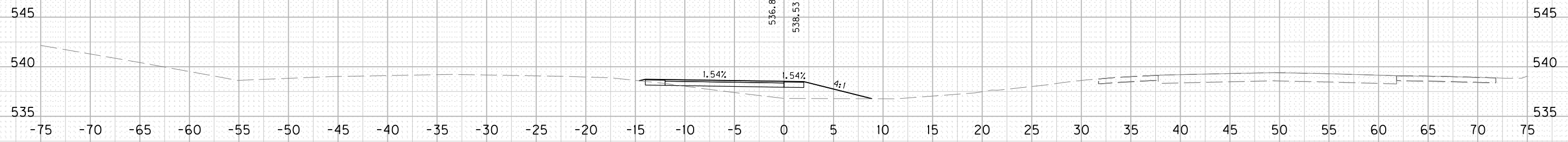
SCALE: 1" = 10' HORIZONTAL
1" = 10' VERTICAL

CROSSOVER # 1
CROSS SECTIONS
STA. 8+50 TO STA. 9+50

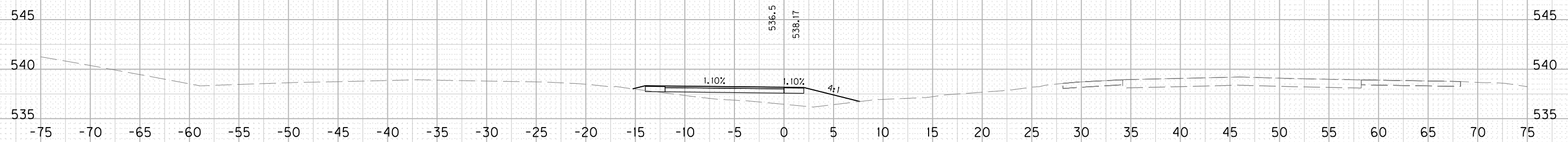
Power InRoads v8.11.9.397 E-SHEET NAME: DATE PLOTTED: September 9, 2019 USER: USJH673619 FILE NAME: J:\187420 - SW PAVEMENT REHAB 2018-2020\187420C - 1-24\CADD\MOT\CROSSOVER XSECTS.DGN

COUNTY OF	ITEM NO.	SHEET NO.
LYON	01-20011.00	X469

ROCK ROAD BED	REFILL	EMB. BENCH	GRAN. EMB.	COM	EMB	ROCK EXC	DT LT	DT RT
---------------	--------	------------	------------	-----	-----	----------	-------	-------



11+00



10+50



10+00

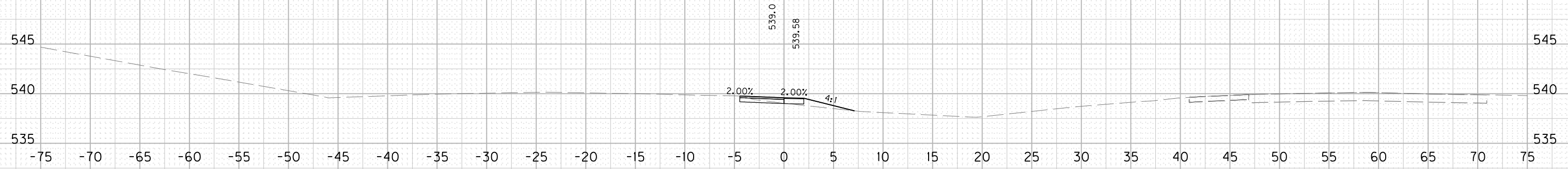
SCALE: 1" = 10' HORIZONTAL
1" = 4' VERTICAL

CROSSOVER # 1
CROSS SECTIONS
STA. 10+00 TO STA. 11+00

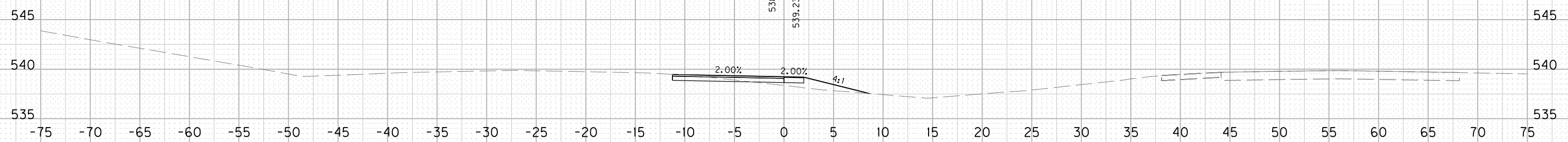
FILE NAME: J:\187420 - SW PAVEMENT REHAB 2018-2020\187420C - 1-24\CADD\MOT\CROSSOVER XSECTS.DGN
 USER: USJH673619
 DATE PLOTTED: September 9, 2019
 E-SHEET NAME:
 Power InRoads v8.11.9.397

COUNTY OF	ITEM NO.	SHEET NO.
LYON	01-20011.00	X470

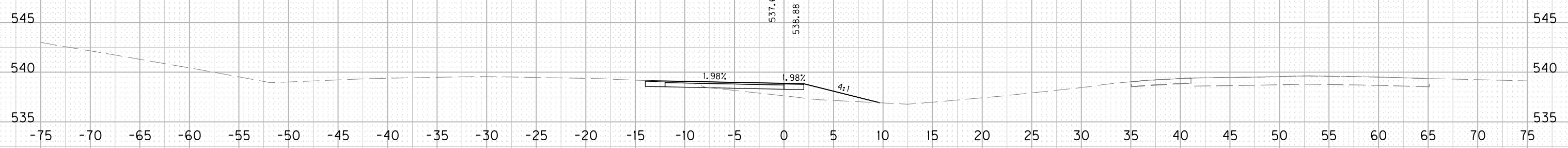
ROCK ROAD BED REFILL EMB. BENCH GRAN. EMB. COM EMB ROCK EXC DT LT DT RT



12+50



12+00



11+50

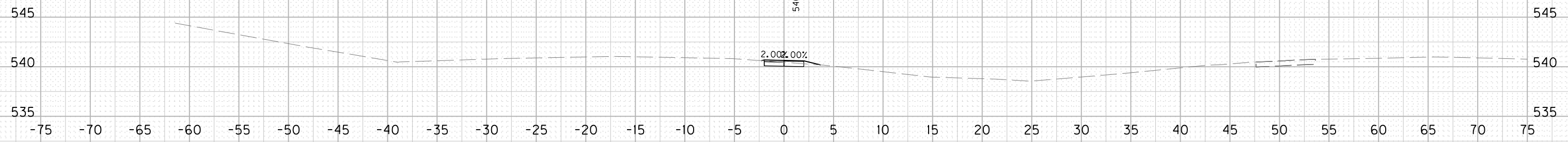
SCALE: 1" = 10' HORIZONTAL
1" = 4' VERTICAL

CROSSOVER # 1
CROSS SECTIONS
STA. 11+50 TO STA. 12+50

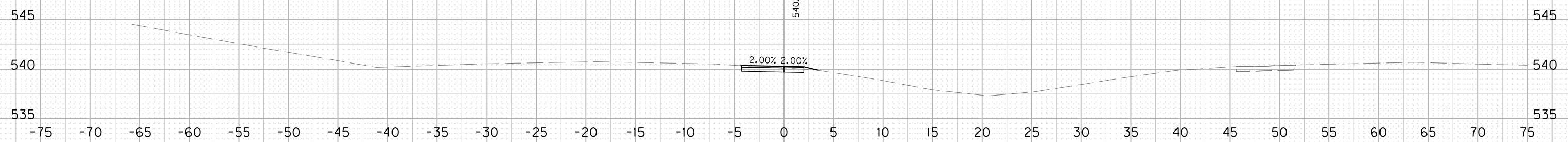
Power InRoads v8.11.9.397 E-SHEET NAME: DATE PLOTTED: September 9, 2019 USER: USJH673619 FILE NAME: J:\187420 - SW PAVEMENT REHAB 2018-2020\187420C - 1-24\CADD\MOT\CROSSOVER XSECTS.DGN

COUNTY OF	ITEM NO.	SHEET NO.
LYON	01-20011.00	X471

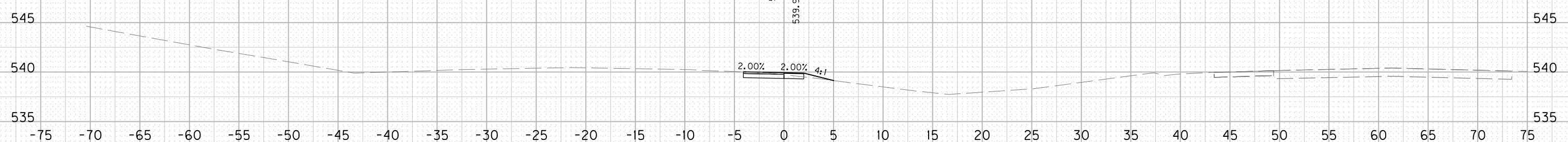
ROCK ROAD BED REFILL EMB. BENCH GRAN. EMB. COM EMB ROCK EXC DT LT DT RT



14+00



13+50



13+00

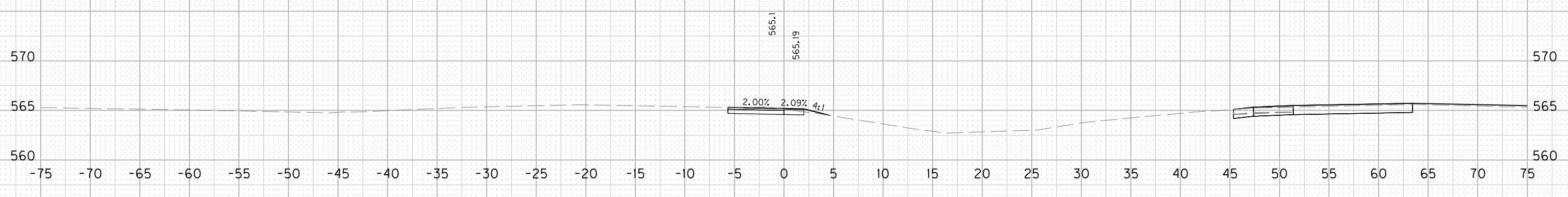
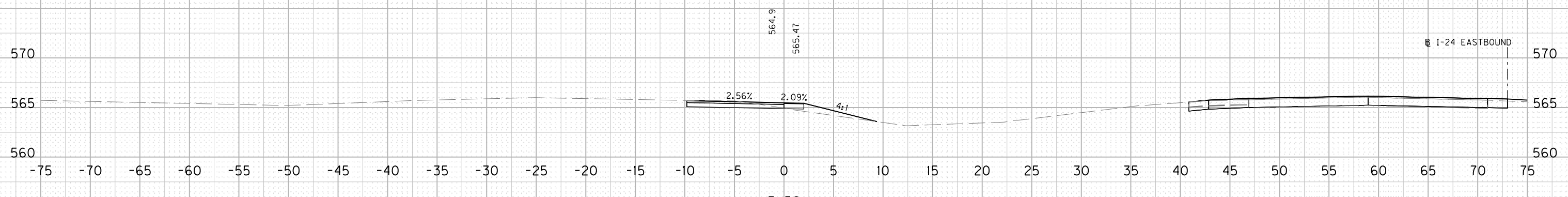
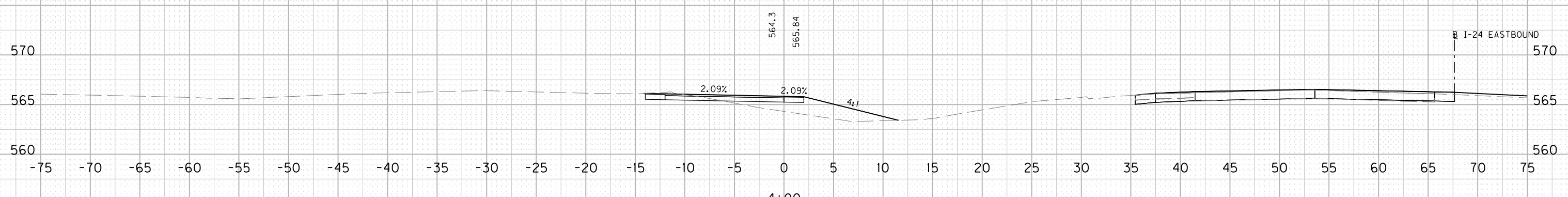
SCALE: 1" = 10' HORIZONTAL
1" = 4' VERTICAL

CROSSOVER # 1
CROSS SECTIONS
STA.13+00 TO STA.14+00

Power InRoads v8.11.9.397 E-SHEET NAME: DATE PLOTTED: September 9, 2019 USER: USJH673619 FILE NAME: J:\187420 - SW PAVEMENT REHAB 2018-2020\187420C - 1-24\CADD\MOT_CROSSOVER_XSECTS.DGN

COUNTY OF	ITEM NO.	SHEET NO.
CALDWELL	01-20011.00	X472

ROCK ROAD BED REFILL EMB. BENCH GRAN. EMB. COM EMB ROCK EXC DT LT DT RT

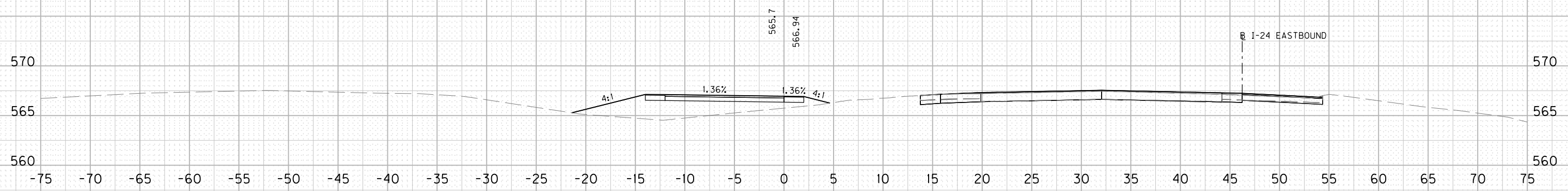


SCALE: 1" = 10' HORIZONTAL
1" = 10' VERTICAL

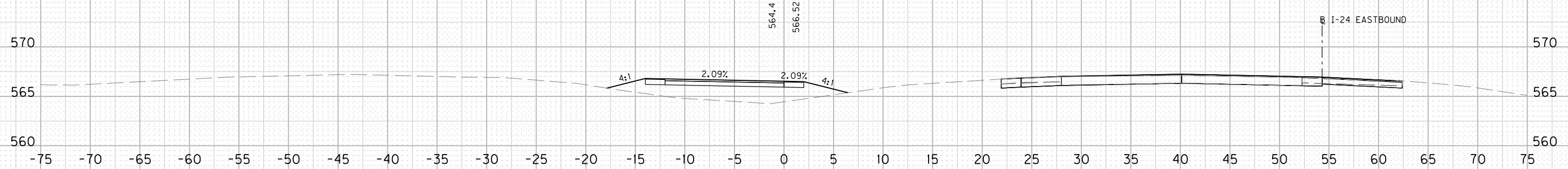
CROSSOVER # 2
CROSS SECTIONS
STA. 3+00 TO STA. 4+00

FILE NAME: J:\187420 - SW PAVEMENT REHAB 2018-2020\187420G - 1-24\CADD\MOT\CROSSOVER XSECTS.DGN
 USER: USJH673619
 DATE PLOTTED: September 9, 2019
 E-SHEET NAME:
 Power InRoads v8.11.9.397

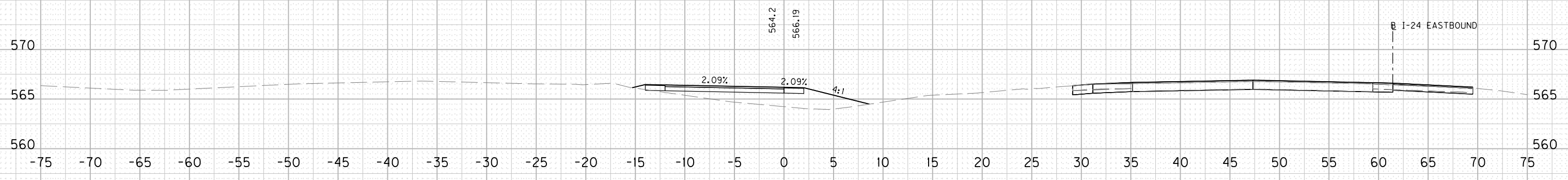
ROCK ROAD BED	REFILL	EMB. BENCH	GRAN. EMB.	COM	EMB	ROCK EXC	DT LT	DT RT
---------------	--------	------------	------------	-----	-----	----------	-------	-------



5+50



5+00



4+50

SCALE: 1" = 10' HORIZONTAL
1" = 10' VERTICAL

CROSSOVER # 2
CROSS SECTIONS
STA. 4+50 TO STA. 5+50

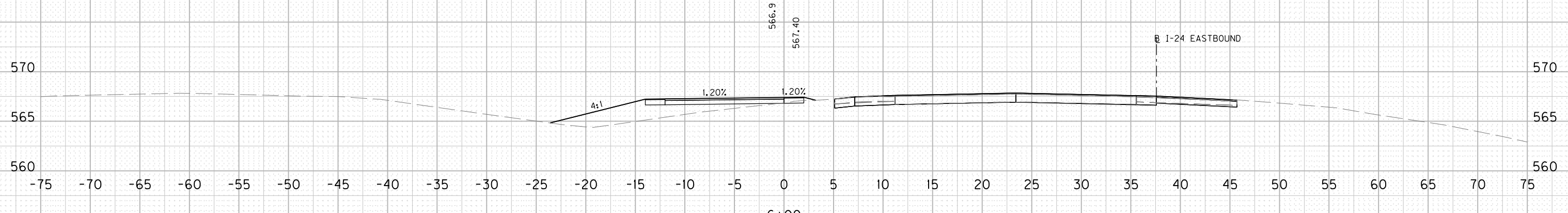
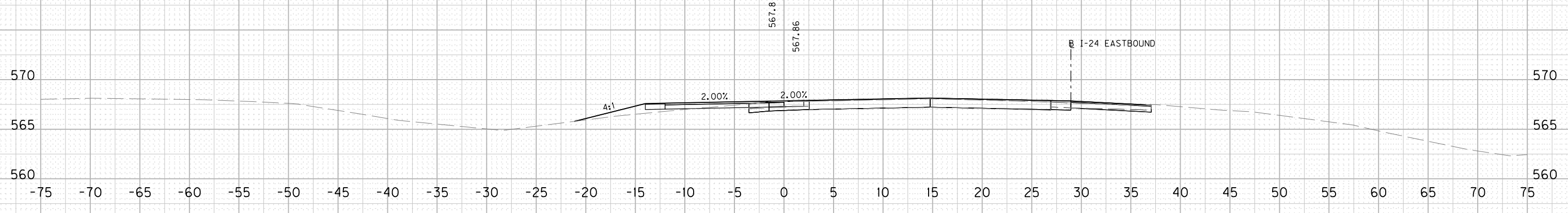
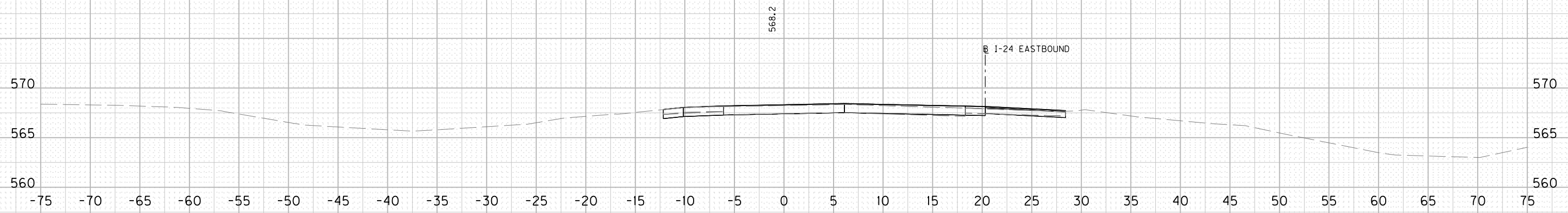
FILE NAME: J:\187420 - SW PAVEMENT REHAB 2018-2020\187420C - 1-24\CADD\MOT\CROSSOVER XSECTS.DGN

USER: USJH673619
DATE PLOTTED: September 9, 2019

E-SHEET NAME:

Power InRoads v8.11.9.397

ROCK ROAD BED	REFILL	EMB. BENCH	GRAN. EMB.	COM	EMB	ROCK EXC	DT LT	DT RT
---------------	--------	------------	------------	-----	-----	----------	-------	-------

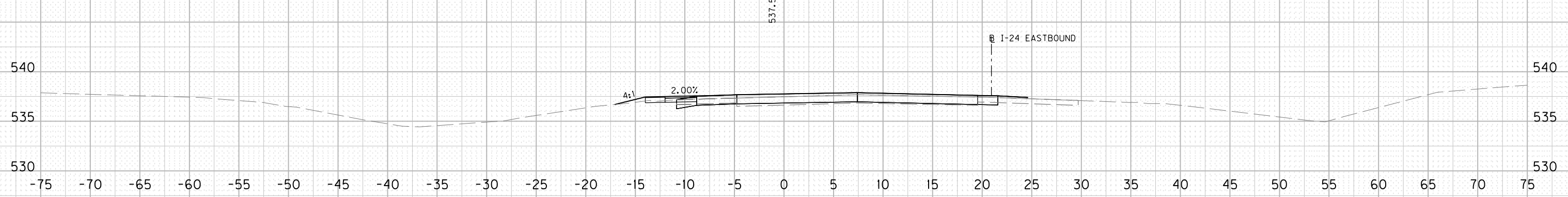
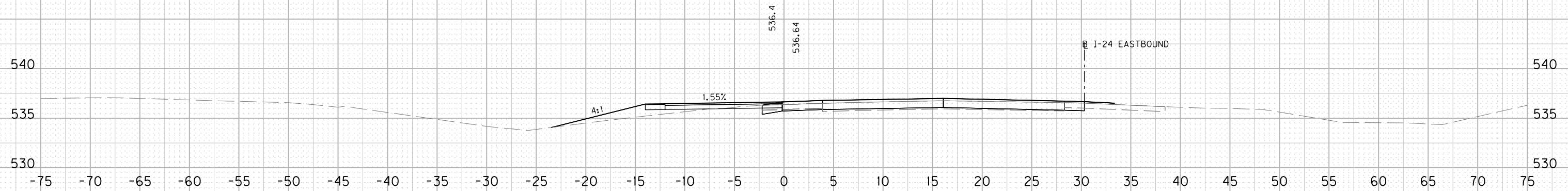
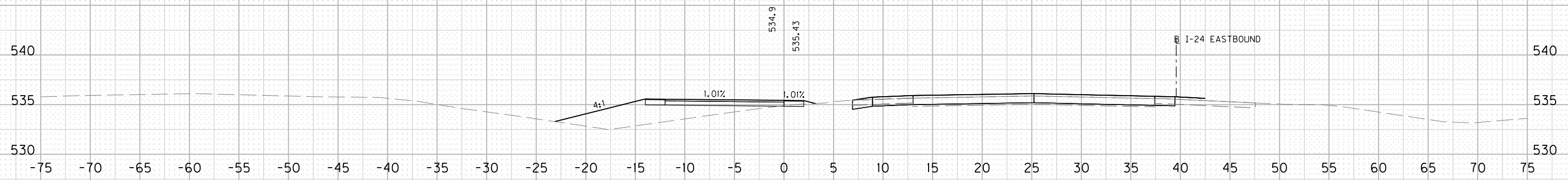


SCALE: 1" = 40' HORIZONTAL
 1" = 4' VERTICAL

CROSSOVER # 2
 CROSS SECTIONS
 STA. 6+00 TO STA. 7+00

FILE NAME: J:\187420 - SW PAVEMENT REHAB 2018-2020\187420C - 1-24\CADD\MOT\CROSSOVER XSECTS.DGN
 USER: USJH673619
 DATE PLOTTED: September 9, 2019
 E-SHEET NAME:
 Power InRoads v8.11.9.397

ROCK ROAD BED	REFILL	EMB. BENCH	GRAN. EMB.	COM	EMB	ROCK EXC	DT LT	DT RT
---------------	--------	------------	------------	-----	-----	----------	-------	-------



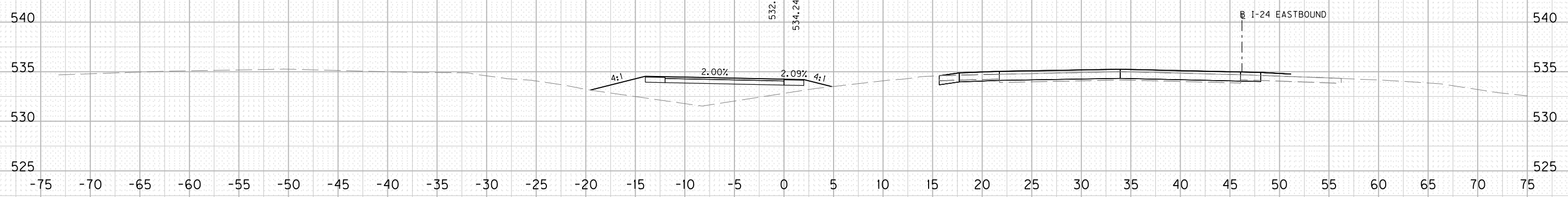
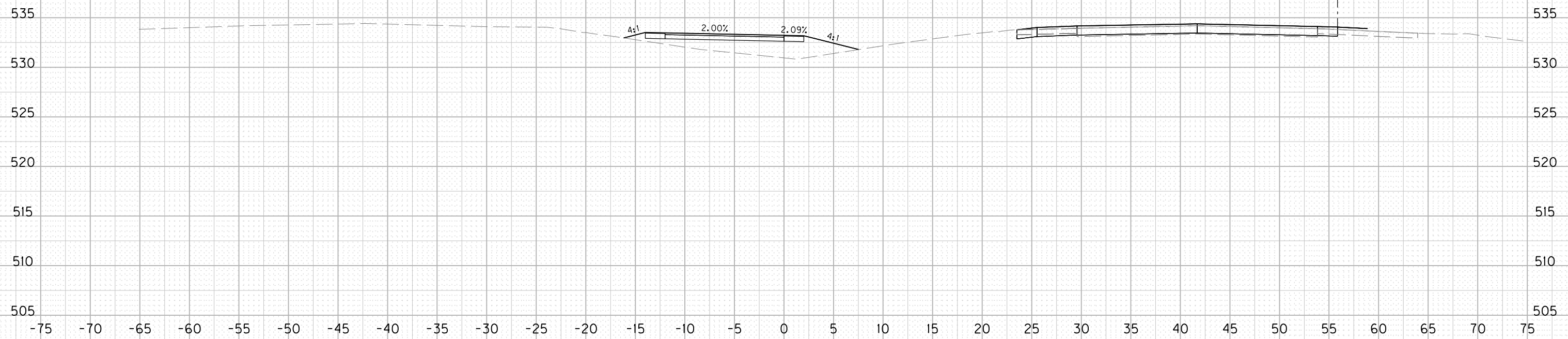
SCALE: 1" = 10' HORIZONTAL
 1" = 10' VERTICAL

CROSSOVER # 3
 CROSS SECTIONS
 STA. 6+00 TO STA. 7+00

Power InRoads v8.11.9.397
 E-SHEET NAME:
 DATE PLOTTED: September 9, 2019
 USER: USJH673619
 FILE NAME: J:\187420 - SW PAVEMENT REHAB 2018-2020\187420C - 1-24\CADD\MOT_CROSSOVER XSECTS.DGN

COUNTY OF	ITEM NO.	SHEET NO.
CALDWELL	01-20011.00	X476

ROCK ROAD BED	REFILL	EMB. BENCH	GRAN. EMB.	COM	EMB	ROCK EXC	DT LT	DT RT
---------------	--------	------------	------------	-----	-----	----------	-------	-------



SCALE: 1" = 10' HORIZONTAL
 1" = 10' VERTICAL

CROSSOVER # 3
 CROSS SECTIONS
 STA. 7+50 TO STA. 8+00

FILE NAME: J:\187420 - SW PAVEMENT REHAB 2018-2020\187420C - 1-24\CADD\MOT\CROSSOVER XSECTS.DGN

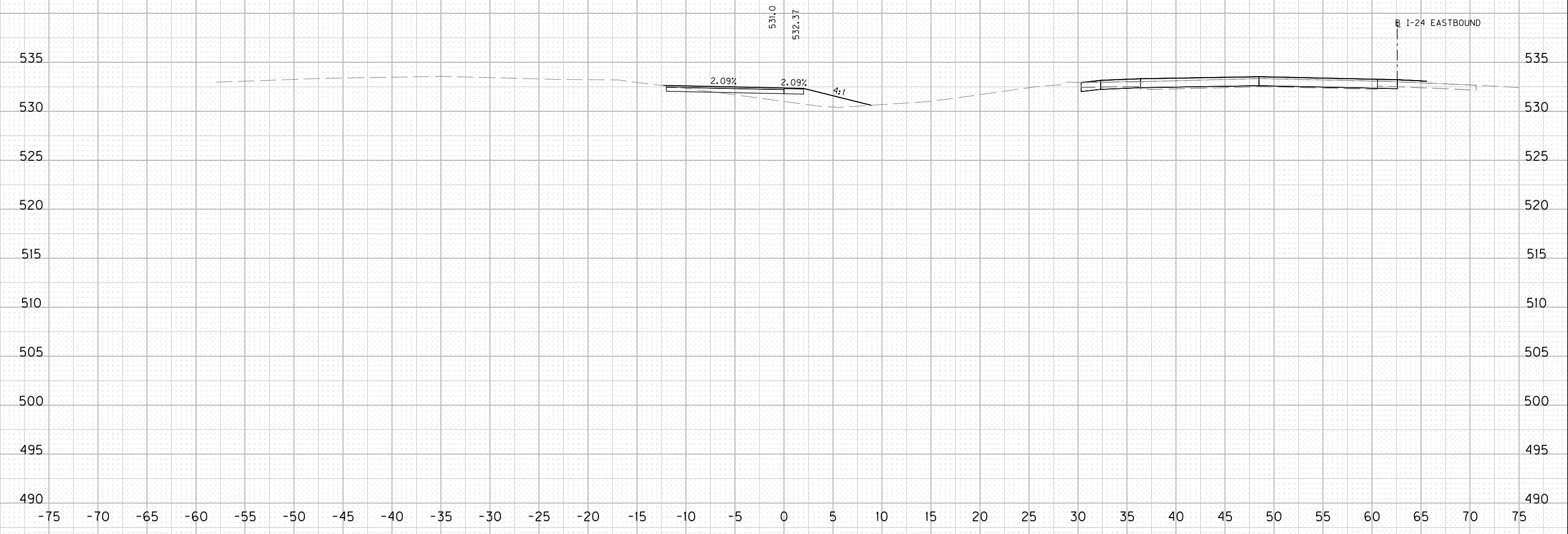
USER: USJH673619
 DATE PLOTTED: September 9, 2019

E-SHEET NAME:

Power InRoads v8.11.9.397

ROCK ROAD BED	REFILL	EMB. BENCH	GRAN. EMB.	COM	EMB	ROCK EXC	DT LT	DT RT
---------------	--------	------------	------------	-----	-----	----------	-------	-------

Power InRoads v8.11.9.397
 E-SHEET NAME:
 DATE PLOTTED: September 9, 2019
 USER: USJH673619
 FILE NAME: J:\187420 - SW PAVEMENT REHAB 2018-2020\187420C - 1-24\CADD\MOT\CROSSOVER XSECTS.DGN



8+50

SCALE: 1" =
1" =
HORIZONTAL
VERTICAL

CROSSOVER # 3
 CROSS SECTIONS
 STA. 8+50 TO STA. 8+50

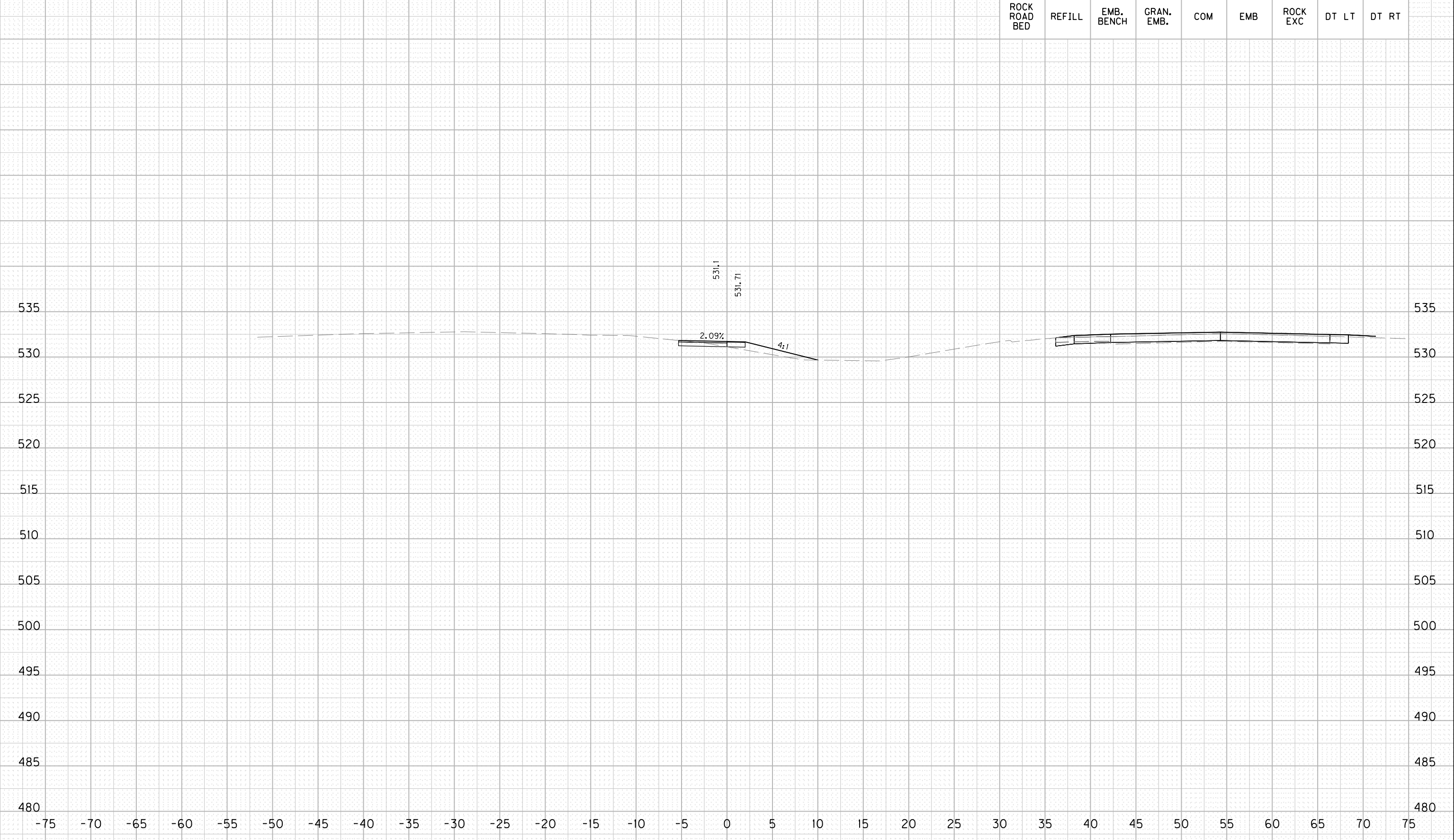
FILE NAME: J:\187420 - SW PAVEMENT REHAB 2018-2020\187420C - 1-24\CADD\MOT\CROSSOVER XSECTS.DGN

USER: USJH673619
DATE PLOTTED: September 9, 2019

E-SHEET NAME:

Power InRoads v8.11.9.397

COUNTY OF	ITEM NO.	SHEET NO.
CALDWELL	01-20011.00	X478



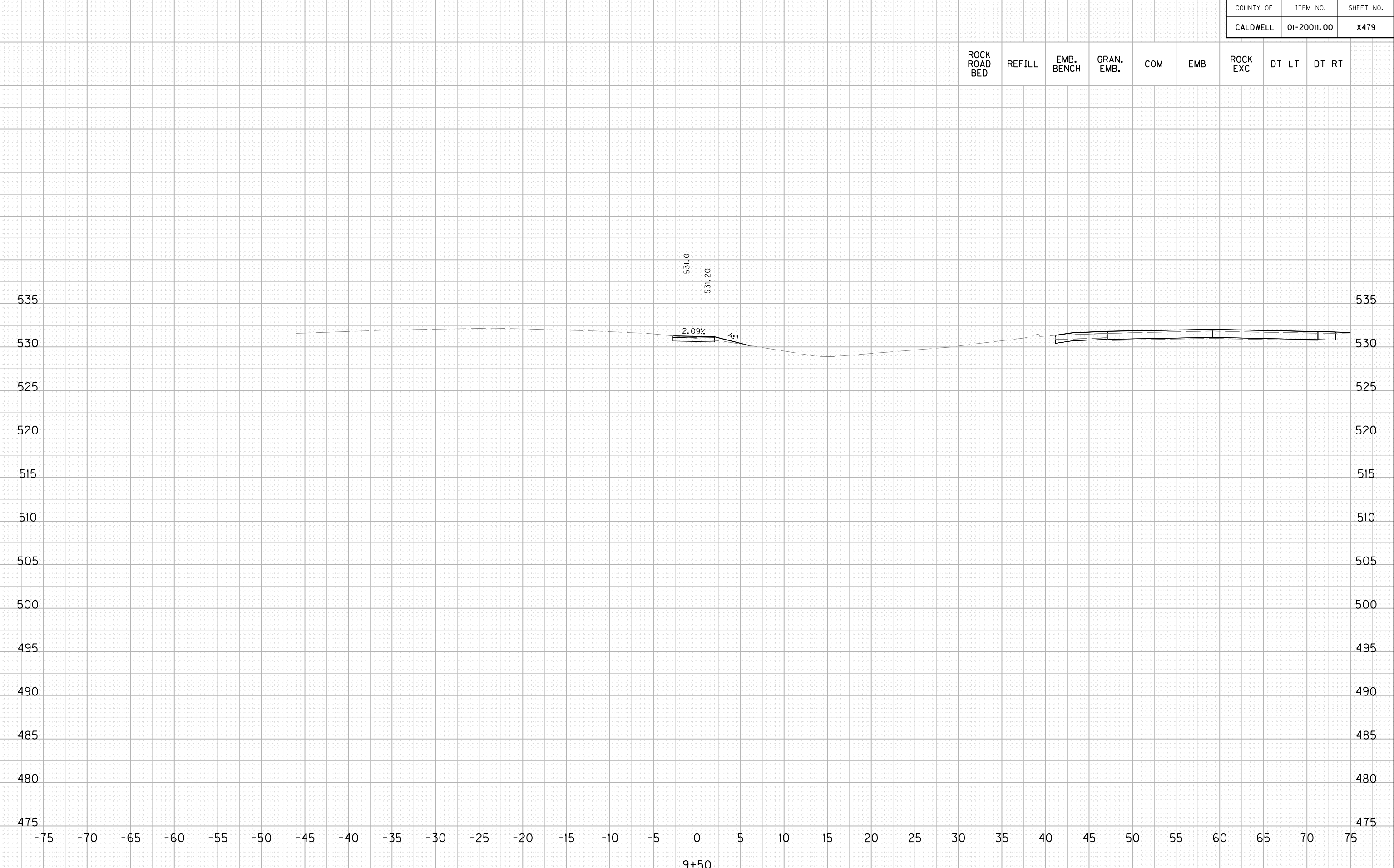
SCALE: 1" = 10' HORIZONTAL
1" = 10' VERTICAL

CROSSOVER # 3
CROSS SECTIONS
STA. 9+00 TO STA. 9+00

COUNTY OF	ITEM NO.	SHEET NO.
CALDWELL	01-20011.00	X479

ROCK ROAD BED	REFILL	EMB. BENCH	GRAN. EMB.	COM	EMB	ROCK EXC	DT LT	DT RT
---------------	--------	------------	------------	-----	-----	----------	-------	-------

Power InRoads v8.11.9.397
 E-SHEET NAME:
 DATE PLOTTED: September 9, 2019
 USER: USJH673619
 FILE NAME: J:\187420 - SW PAVEMENT REHAB 2018-2020\187420C - 1-24\CADD\MOT\CROSSOVER XSECTS.DGN

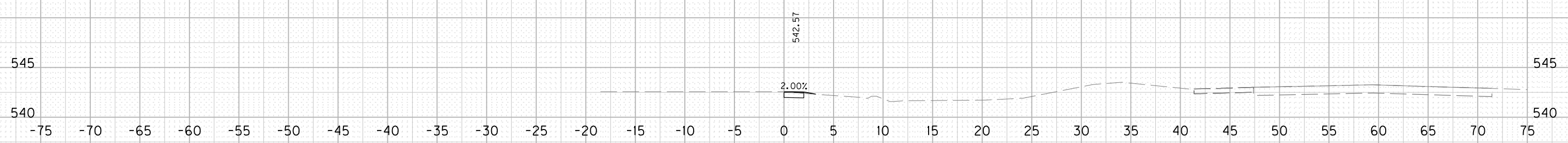


SCALE: 1" =
1" =
HORIZONTAL
VERTICAL

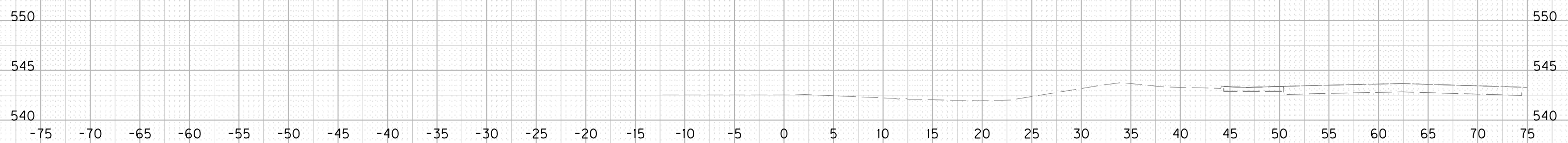
CROSSOVER # 3
CROSS SECTIONS
STA. 9+50 TO STA. 9+50

COUNTY OF	ITEM NO.	SHEET NO.
TRIGG	01-20011.00	X480

ROCK ROAD BED REFILL EMB. BENCH GRAN. EMB. COM EMB ROCK EXC DT LT DT RT



2+50



2+00

SCALE: 1" = HORIZONTAL
1" = VERTICAL

CROSSOVER # 4
CROSS SECTIONS
STA.1+50 TO STA.2+50

FILE NAME: J:\187420 - SW PAVEMENT REHAB 2018-2020\187420 - 1-24\CADD\MOT_CROSSOVER XSECTS.DGN

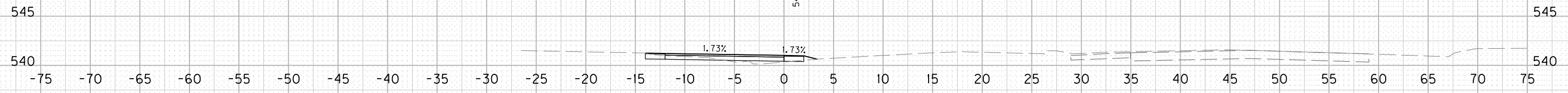
USER: USJH673619
DATE PLOTTED: September 9, 2019

E-SHEET NAME:

Power InRoads v8.11.9.397

COUNTY OF	ITEM NO.	SHEET NO.
TRIGG	01-20011.00	X481

ROCK ROAD BED REFILL EMB. BENCH GRAN. EMB. COM EMB ROCK EXC DT LT DT RT

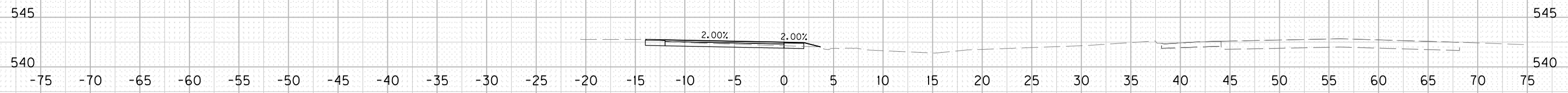
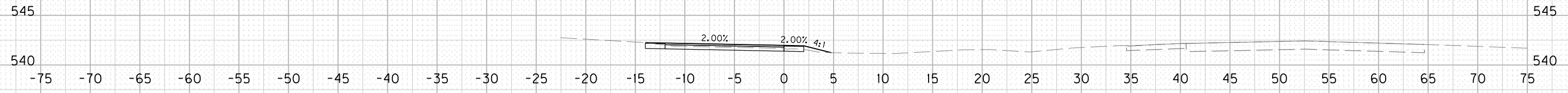
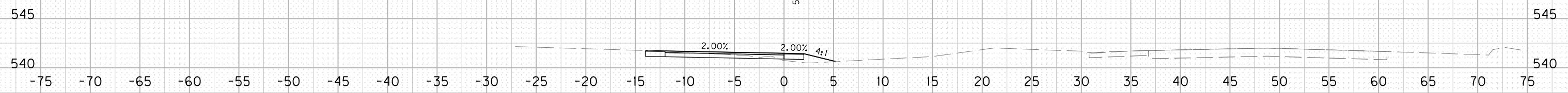


540.3
541.01

540.7
541.48

541.98

542.48



SCALE: 1" = 40' HORIZONTAL
1" = 4' VERTICAL

CROSSOVER # 4
CROSS SECTIONS
STA. 3+00 TO STA. 4+50

FILE NAME: J:\187420 - SW PAVEMENT REHAB 2018-2020\187420C - 1-24\CADD\MOT\CROSSOVER XSECTS.DGN

USER: USJH673619
DATE PLOTTED: September 9, 2019

E-SHEET NAME:

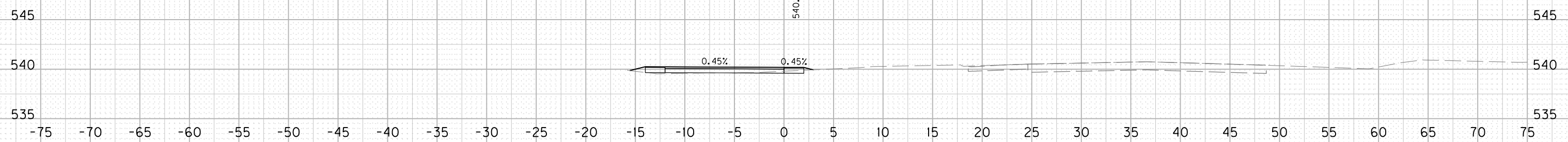
Power InRoads v8.11.9.397

COUNTY OF	ITEM NO.	SHEET NO.
TRIGG	01-20011.00	X482

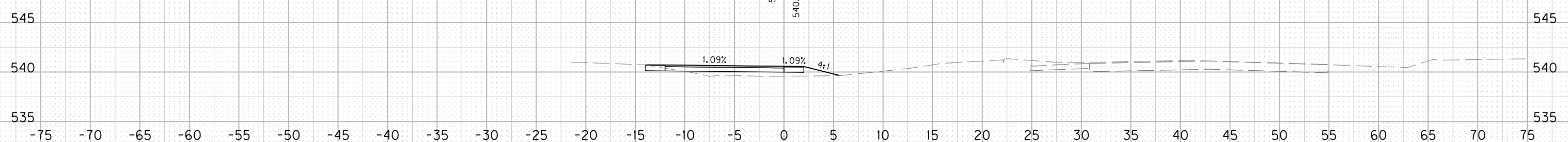
ROCK ROAD BED REFILL EMB. BENCH GRAN. EMB. COM EMB ROCK EXC DT LT DT RT



6+00



5+50



5+00

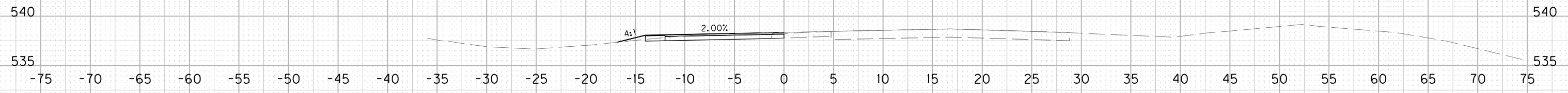
SCALE: 1" = 10' HORIZONTAL
1" = 4' VERTICAL

CROSSOVER # 4
CROSS SECTIONS
STA. 5+00 TO STA. 6+00

Power InRoads v8.11.9.397 E-SHEET NAME: DATE PLOTTED: September 9, 2019 USER: USJH673619 FILE NAME: J:\187420 - SW PAVEMENT REHAB 2018-2020\187420C - 1-24\CADD\MOT_CROSSOVER_XSECTS.DGN

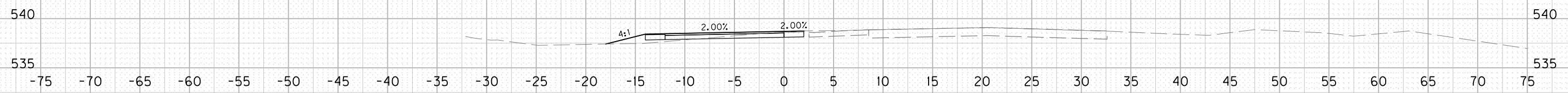
COUNTY OF	ITEM NO.	SHEET NO.
TRIGG	01-20011.00	X483

ROCK ROAD BED REFILL EMB. BENCH GRAN. EMB. COM EMB ROCK EXC DT LT DT RT



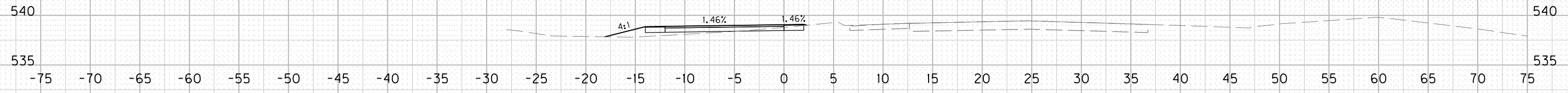
8+00

538.3
538.34



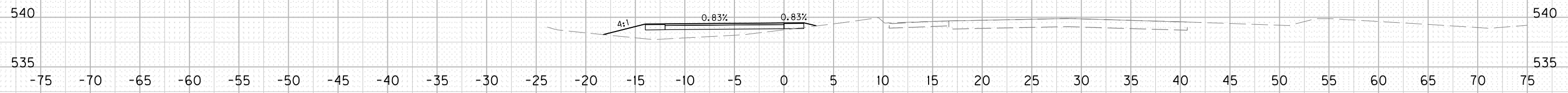
7+50

538.9
538.70



7+00

538.8
539.07



6+50

538.7
539.44

SCALE: 1" = 10' HORIZONTAL
1" = 4' VERTICAL

CROSSOVER # 4
CROSS SECTIONS
STA. 6+50 TO STA. 8+00

FILE NAME: J:\187420 - SW PAVEMENT REHAB 2018-2020\187420C - 1-24\CADD\MOT\CROSSOVER XSECTS.DGN

USER: USJH673619
DATE PLOTTED: September 9, 2019

E-SHEET NAME:

Power InRoads v8.11.9.397