

WAUKESHA COUNTY, WI
REGISTER OF DEEDS
James R Behrend

Recorded On: 09/12/2022 1:17:30 PM

Total Fee: \$30.00 Page(s): 16
Transfer Tax: \$0.00

Document Number

**AMENDMENT NO. 5 TO THE
DECLARATION OF PROTECTIVE
COVENANTS, CONDITIONS, EASEMENTS,
AND RESTRICTIONS FOR WOODLEAF
RESERVE**

The above recording information verifies that
this document has been electronically
recorded and returned to the submitter.

Recording Area

Name and Return Address

**Antonopoulos Legal Group LLC
Attn: Dino Antonopoulos
740 Pilgrim Parkway, Suite 206
Elm Grove, WI 53122**

PWC 0865-001 through PWC 0865-087 ; PWC 0865-100
through PWC 0865-137; PWC 0865-140 through PWC 0865-
173; PWC 0865-174; Part of PWC 0865-139; PWC 0865-992;
PWC 0868-998; PWC 0868-999
Parcel Identification Number (PIN)

**AMENDMENT NO. 5 TO THE DECLARATION OF PROTECTIVE COVENANTS,
CONDITIONS, EASEMENTS AND RESTRICTIONS FOR WOODLEAF RESERVE**

THIS AMENDMENT NO. 5 ("Amendment") is made as of this 16th day of August, 2022, by WOODLEAF INVESTMENTS LLC ("Successor Declarant").

RECITALS

A. The Declaration of Protective Covenants, Conditions, Easements and Restrictions for Woodleaf Reserve Pewaukee, Wisconsin dated January 21, 2014 was recorded on January 22, 2014 with the Register of Deeds for Waukesha County, Wisconsin, as Document No. 4063130 (the "Original Covenants").

B. The Original Covenants were amended and supplemented by Amendment No. 1 to the Declaration of Protective Covenants, Conditions, Easements and Restrictions for Woodleaf Reserve Pewaukee, Wisconsin dated June 29, 2016 and recorded on July 1, 2016 with the Register of Deeds for Waukesha County, Wisconsin, as Document No. 4216013 ("Amendment No. 1").

C. The Original Covenants were further amended and supplemented by Amendment No. 2 to the Declaration of Protective Covenants, Conditions, Easements and Restrictions for Woodleaf Reserve Pewaukee, Wisconsin dated January 29, 2019 and recorded on February 13, 2019 with the Register of Deeds for Waukesha County, Wisconsin, as Document No. 4383204 ("Amendment No. 2").

D. The Original Covenants were further amended and supplemented by Amendment No. 3 to the Declaration of Protective Covenants, Conditions, Easements and Restrictions for Woodleaf Reserve Pewaukee, Wisconsin dated August 5, 2019 and recorded on August 28, 2019 with the Register of Deeds for Waukesha County, Wisconsin, as Document No. 4417718 ("Amendment No. 3").

E. Pewaukee Sunder Fields LLC sold its interest in the Subject Property to Successor Declarant, and assigned and transferred all of its rights, duties, obligations and interests as Declarant under the Protective Covenants. Pewaukee Sunder Fields LLC further assigned and transferred to Successor Declarant all easements reserved unto Pewaukee Sunder Fields LLC contained in the Original Covenants, or any recorded plat for Woodleaf Reserve, Woodleaf Reserve Addition No. 1, and Woodleaf Reserve Addition No. 2.

F. Successor Declarant developed Phase 4 of Woodleaf Reserve, and recorded Amendment No. 4 to the Declaration of Protective Covenants, Conditions, Easements and Restrictions for Woodleaf Reserve Pewaukee, Wisconsin on August 16, 2021 with the Register of Deeds for Waukesha County, Wisconsin, as Document No. 4609328 ("Amendment No. 4"). The Original Covenants, Amendment No. 1, Amendment No. 2, Amendment No. 3, Amendment No. 4, and this Amendment shall collectively be referred to as the "Protective Covenants".

G. Successor Declarant now wishes to develop Phase 5 and Phase 6 of Woodleaf Reserve in accordance with the Fourth Amendment to Developer's Agreement for the Woodleaf

Reserve Subdivision in the City of Pewaukee, Waukesha County, Wisconsin, dated February 21, 2022 (the "Fourth Amendment to Developer's Agreement"). The Fourth Amendment to Developer's Agreement provides for the development of Woodleaf Reserve Addition No. 4 in two phases, which are identified in the Fourth Amendment to Developer's Agreement as Woodleaf Reserve Addition No. 4A (referred to herein as "Woodleaf Reserve Phase 5") and Woodleaf Reserve Addition No. 4B (referred to herein as "Woodleaf Reserve Phase 6").

H. The real property subject to the Protective Covenants is legally described on Exhibit A attached hereto (hereinafter the "Subject Property"), and includes all lots and outlots in the Woodleaf Reserve development, including Woodleaf Reserve Phase 1 (Lots 1 through 35 and Outlot 1), Woodleaf Reserve Phase 2 (Lots 36 through 82, and Outlots 2 through 5), Woodleaf Reserve Phase 3 (Lots 83 through 118, and Outlots 6 through 7), Woodleaf Reserve Phase 4 (Lots 119 through 152, and Outlot 8), Woodleaf Reserve Phase 5 (Lots 153 through Lot 172, and Outlots 9 through 15), and Woodleaf Reserve Phase 6 (Lots 173-183, which will be platted on Outlot 13 shown on the Woodleaf Reserve Addition No. 4 Final Plat).

I. Successor Declarant is the developer and/or owner of the Subject Property, and desires to subject all of Woodleaf Reserve (as defined below in Recital J) to this Amendment.

J. The term "Woodleaf Reserve" as referenced in the Protective Covenants collectively refers to the overall development which is inclusive of Woodleaf Reserve (being the original 35 lots), Woodleaf Reserve Addition No. 1 (being Phase 2 consisting of 47 lots), Woodleaf Reserve Addition No. 2 (being Phase 3 consisting of 36 lots), Woodleaf Reserve Addition No. 3 (being Phase 4 consisting of 34 lots), Woodleaf Reserve Addition No. 4 (being Phase 5 consisting of 20 lots), and Woodleaf Reserve Addition No. 5 (being Phase 6 consisting of 11 lots), together with all outlots in Woodleaf Reserve.

K. The term "Declaration" is defined in the Original Covenants, and shall include reference to that specific recorded document and the contents of that document, and shall now be expanded to collectively refer to the Original Covenants, Amendment No. 1, Amendment No. 2, Amendment No. 3, Amendment No. 4, this Amendment, and any future amendment to the Declaration.

NOW THEREFORE, Successor Declarant hereby declares that all lands of Woodleaf Reserve are held, transferred, sold, conveyed, used and occupied subject to the Protective Covenants, this Amendment, and any and all future amendments to the Declaration. In accordance with the Declaration, the Declaration is hereby further amended as follows:

1. Recitals. Successor Declarant affirms the foregoing Recitals are true, correct, and are incorporated herein by reference.

2. Phase 5. Successor Declarant formally adds to Woodleaf Reserve that portion of the Future Expansion Lands (as such term is defined in Amendment No. 4) now known as Phase 5, also referred to as Woodleaf Reserve Addition No. 4, as shown on the final plat for Woodleaf Reserve Addition No. 4, attached hereto as Exhibit B. Phase 5 consists of twenty (20) single-family Lots and seven (7) Outlots (Lots 153-172, and Outlots 9 through 15).

3. Phase 6. Successor Declarant formally adds to Woodleaf Reserve that portion of the Future Expansion Lands (as such term is defined in Amendment No. 4) now known as Woodleaf Reserve Phase 6, which will be platted on Outlot 13 as shown and designated on the Woodleaf Reserve Addition No. 4 Final Plat. Woodleaf Reserve Phase 6 shall include eleven (11) single-family Lots (Lots 173-183).

4. Lot Specific Prohibitions - Lots Requiring Specific Residence Design. The following provisions shall be added to Article III, Section 14(a) of the Protective Covenants – which sets forth “Lots requiring Specific Residence Design”: Lots 153-171, and Lots 174-183 require a partially exposed or fully exposed rear and/or side yard residence design.

5. Lot Specific Prohibitions – Future Roads. Lots 164 and 165 are adjacent to a portion of Timber Drive where a reservation has been made for a sixty foot (60’) future street. The provisions of Article III, Section 14(f) of the Protective Covenants shall apply to Lots 164 and 165.

6. Lot Specific Prohibitions – Drainage Easements. The following provisions shall be added to Article III, Section 14(a) of the Protective Covenants – which sets forth “Lots requiring Specific Residence Design”: Lots 153, 154, 160, 161, 165, 166, 168 through 177, 182, and 183 are adjacent to or have a drainage easement within the boundary of the specified lot, and/or wetlands or 100 year floodplain in an adjacent outlot and a specific building orientation due to proximity to the drainage easement, wetlands or floodplain may be necessary.

7. Lot Specific Prohibitions – Outlots. Lots 156-160, Lots 161-164, Lots 165-168, Lots 176-178, Lots 181-182 are adjacent to Outlots 9, 10, 11, 12 or 14 (as applicable) of Woodleaf Reserve Addition No. 4. Outlot 10, Outlot 11, Outlot 12 and Outlot 14 are intended for stormwater management practices. During and following precipitation events, standing water may be present and is an acceptable condition with Outlots 10, 11, 12, and 14. Outlots 10, 11, 12, and 14 contain a storm water retention pond and a water infiltration area which are to be maintained by the Woodleaf Reserve Homeowners Association.

8. Remainder of Terms. All other terms of the Protective Covenants shall remain the same and are in full force and effect.

9. Capitalized Terms. Capitalized terms herein that are not otherwise defined shall have the respective meaning ascribed to them in the Protective Covenants.

SIGNATURES ARE LOCATED ON THE FOLLOWING PAGE

IN WITNESS WHEREOF, Successor Declarant has signed and sealed this instrument by its duly authorized representatives.


WOODLEAF INVESTMENTS LLC

By: [Signature]
Wolf Korndoerfer, Co-Managing Member

By: [Signature]
Michael J. Kaerek, Co-Managing Member

STATE OF WISCONSIN)
)ss
COUNTY OF Waukesha)

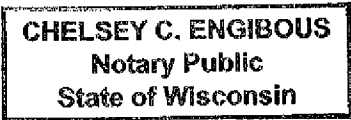
Personally came before me this 16 day of August 2022, the above-named Wolf Korndoerfer, Co-Managing Member of Woodleaf Investments LLC, who executed the foregoing instrument and acknowledged the same as the act and deed of said entity.



[Signature]
Notary Public, Waukesha County, State of Wisconsin *Chelsey C Engibous*
My Commission: 3/5/2023

STATE OF WISCONSIN)
)ss
COUNTY OF Waukesha)

Personally came before me this 16 day of August, 2022, the above-named Michael J. Kaerek, Co-Managing Member of Woodleaf Investments LLC, who executed the foregoing instrument and acknowledged the same as the act and deed of said entity.



[Signature]
Notary Public, Waukesha County, State of Wisconsin *Chelsey C Engibous*
My Commission: 3/5/2023

This was document drafted by and after recording should be returned to:
Attorney Dino Antonopoulos
Antonopoulos Legal Group LLC
740 Pilgrim Parkway, Suite 206
Elm Grove, WI 53122

EXHIBIT A

LEGAL DESCRIPTION – WOODLEAF RESERVE

Woodleaf Reserve:

Lots 1-35, and an undivided interest in Outlot 1, all in Woodleaf Reserve, Lot 2 of Certified Survey Map No. 11063 and lands, being a part of the Fractional Northeast 1/4 of Section 1, in Township 7 North, Range 19 East, in the City of Pewaukee, Waukesha County, State of Wisconsin.

Woodleaf Reserve Phase 2 / Addition No. 1:

Lot 36-82, together with an undivided fractional interest in Outlots 2, 3, 4, and 5, in Woodleaf Reserve Addition No. 1, being part of the fractional Northeast 1/4 of Section 1, Township 7 North, Range 19 East, in the City of Pewaukee, Waukesha County, State of Wisconsin, and corrected by Affidavit of Correction recorded on October 10, 2018 as Document No. 4365124.

Woodleaf Reserve Phase 3 / Addition No. 2:

Lots 83-118, together with an undivided fractional ownership interest in Outlots 6 and 7, in Woodleaf Reserve Addition No. 2, being part of the Northwest 1/4, Northeast 1/4, Southwest 1/4 and Southeast 1/4 of the Northeast 1/4 of Section 1, Township 7 North, Range 19 East, in the City of Pewaukee, Waukesha County, State of Wisconsin.

Woodleaf Reserve Phase 4 / Addition No. 3:

Lots 119-152, and an undivided fractional ownership in Outlot 8; all in Woodleaf Reserve Addition No. 3, part of the Northeast 1/4, Northwest 1/4, Southeast 1/4 and Southwest 1/4 of the Northeast 1/4, and the Northwest 1/4 of the Southeast 1/4, all in Section 1, Township 7 North, Range 19 East, City of Pewaukee, Waukesha County, State of Wisconsin.

Woodleaf Reserve Phase 5 and Phase 6:

Part of the Northeast 1/4, Northwest 1/4, Southeast 1/4 and Southwest 1/4 of the Northeast 1/4, and the Northwest 1/4 and Northeast 1/4 of the Southeast 1/4 all of Section 1, Town 7 North, Range 19 East, in the City of Pewaukee, Waukesha County, Wisconsin:

Commencing at the Northeast corner of the Northeast 1/4 of said Section 1, thence South 00° 29' 12" East along the East line of said Northeast 1/4 Section a distance of 1150.12 feet to the point of beginning:

thence continuing South 00° 29' 12" East along said East line 1680.36 feet to the East 1/4 corner of said Section 1; thence South 00°49'16" East along the East line of the Southeast 1/4 of said Section 1 a distance of 227.20 feet to a meander line for Spring Creek, said point being 45.5' North of the centerline of Spring Creek; thence South 69°35'24" West along said meander line 1356.29 feet to the West line of said Northeast 1/4 of said Southeast 1/4 and the end of a

meander line, said point being 49' North of the centerline of Spring Creek; thence South 00°34'09" East along said West line 189.16 feet to a point; thence North 88°26'38" West 542.52 feet to a point; thence North 00°34'12" West 288.55 feet to a point; thence South 45°40'10" East 164.81 feet to a point; thence South 84°35'11" East 59.98 feet to a point; thence North 29°22'23" East 197.27 feet to a point; thence North 03°52'08" East 395.14 feet to a point; thence North 13°00'22" West 245.32 feet to a point; thence North 26°15'43" East 143.04 feet to a point; thence North 11°35'35" East 148.54 feet to a point; thence North 10°25'00" East 71.12 feet to a point; thence North 10°17'07" East 99.83 feet to a point; thence North 07°39'20" East 108.36 feet to a point; thence North 00°30'01" West 121.44 feet to a point; thence North 14°58'53" West 121.44 feet to a point; thence North 29°27'45" West 121.44 feet to a point; thence North 43°56'38" West 121.44 feet to a point; thence North 58°25'30" West 121.44 feet to a point; thence North 67°23'58" West 94.16 feet to a point; thence North 40°38'54" East 87.89 feet to a point; thence North 56°48'22" East 273.31 feet to a point; thence North 15°01'15" West 135.99 feet to a point; thence North 74°58'45" East along the South line of Boxleaf Lane 204.97 feet to a point; thence South 15°01'15" East 65.16 feet to a point; thence South 27°49'19" East 84.59 feet to a point; thence South 40°40'58" East 116.83 feet to a point; thence South 53°14'52" East 120.26 feet to a point; thence South 51°12'10" East 70.10 feet to a point; thence North 89°30'24" East 57.31 feet to a point; thence North 17°13'00" East 145.10 feet to a point; thence Northwesterly 41.52 feet along the Southwest line of Timber Drive and the arc of a curve whose center lies to the Northeast, whose radius is 385.00 feet and whose chord bears North 69°41'39" West 41.50 feet to a point; thence North 23°23'45" East 220.28 feet to a point; thence South 73°30'31" East 124.09 feet to a point; thence North 89°31'01" East 143.37 feet to a point; thence North 00°28'59" West 110.18 feet to a point; thence North 89°02'56" East 637.35 feet to the point of beginning, including the land between the meander line and the centerline of Spring Creek, containing approximately 77.92 acres.

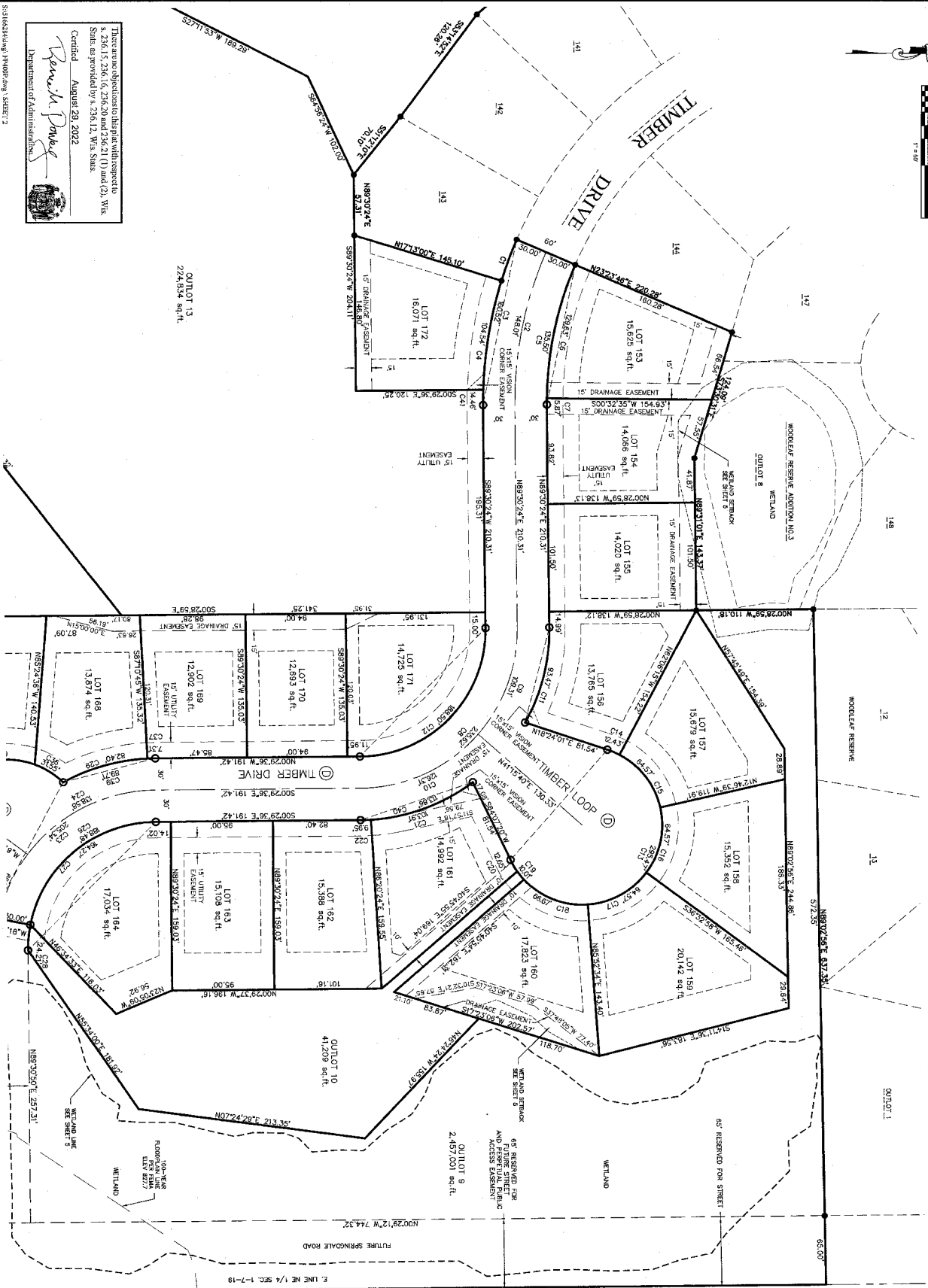

EXHIBIT B

FINAL PLAT FOR WOODLEAF RESERVE ADDITION NO. 4


WOODLEAF RESERVE ADDITION NO.4

FINAL PLAT

Part of the Northwest 1/4, Southwest 1/4, and Southeast 1/4 of the Northeast 1/4 of Section 1 and part of the Northwest 1/4 and Northeast 1/4 of the Southeast 1/4 of Section 7, all in Township 7 North, Range 19 East, in the City of Pewaukee, Walworth County, Wisconsin



There were no objections to this plat with respect to s. 236.15, 236.16, 236.20 and 236.21 (1) and (2), Wis. Stats. as provided by s. 236.12, Wis. Stats.
Certified August 29, 2022
Rachel Parker
Department of Administration


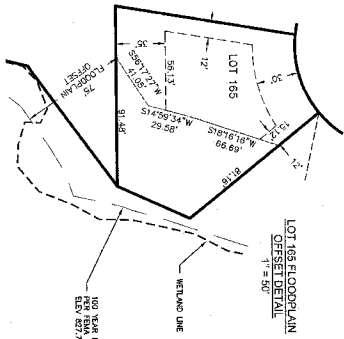
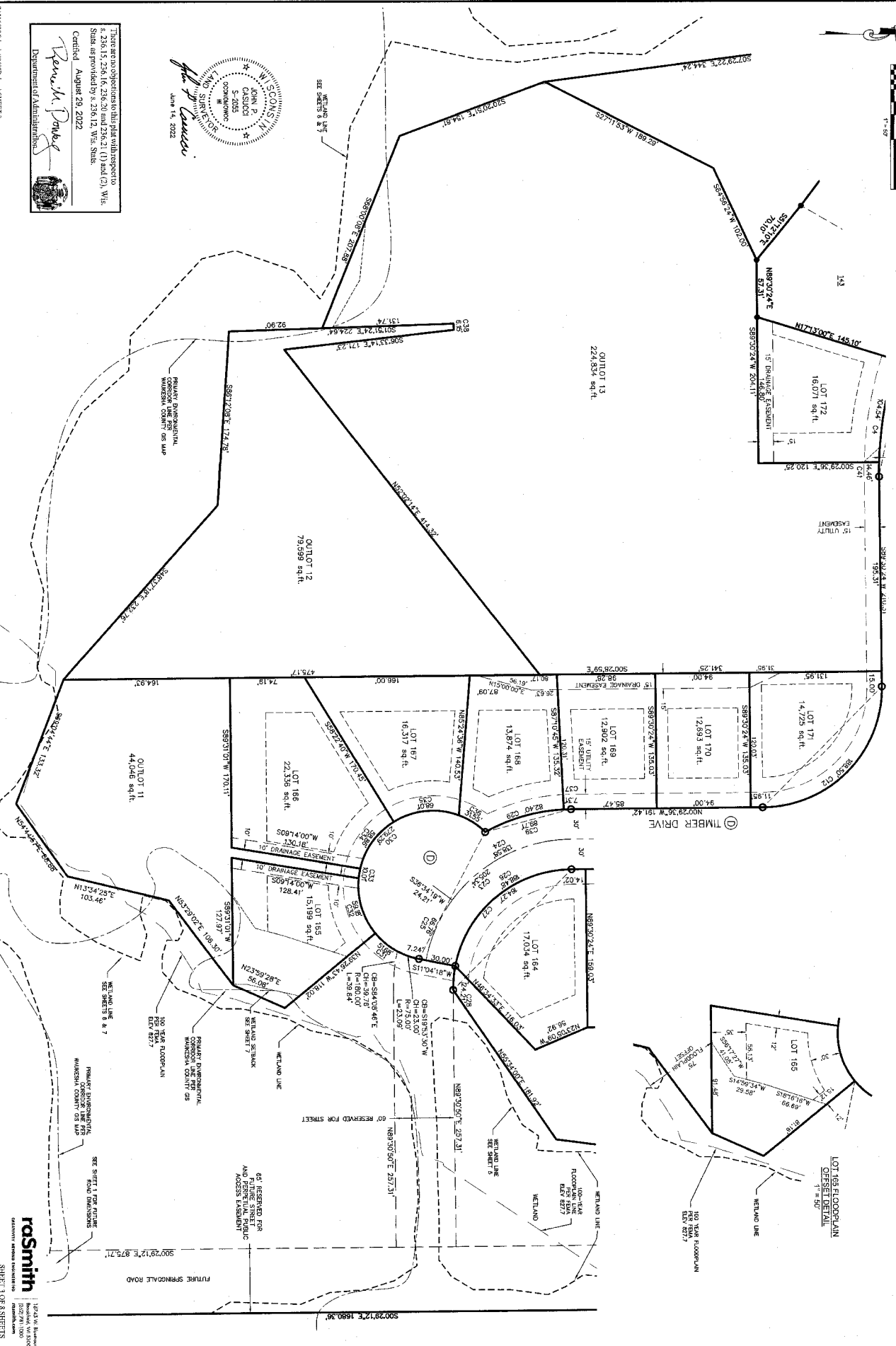
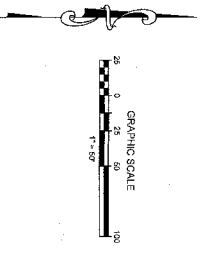


rsSmith
1624 W. Silverwood Road
Pewaukee, WI 53073
SHEET 2 OF 8 SHEETS

WOOLFEAF RESERVE ADDITION NO.4

FINAL PLAT

Part of the Northeast 1/4, Southeast 1/4, Northwest 1/4, and Southwest 1/4 of the Northeast 1/4 of Section 1 and part of the Northwest 1/4 and Northeast 1/4 of the Southeast 1/4 of Section 1, all in Township 7 North, Range 19 East, 1st in the City of Pewaukee, Waukesha County, Wisconsin



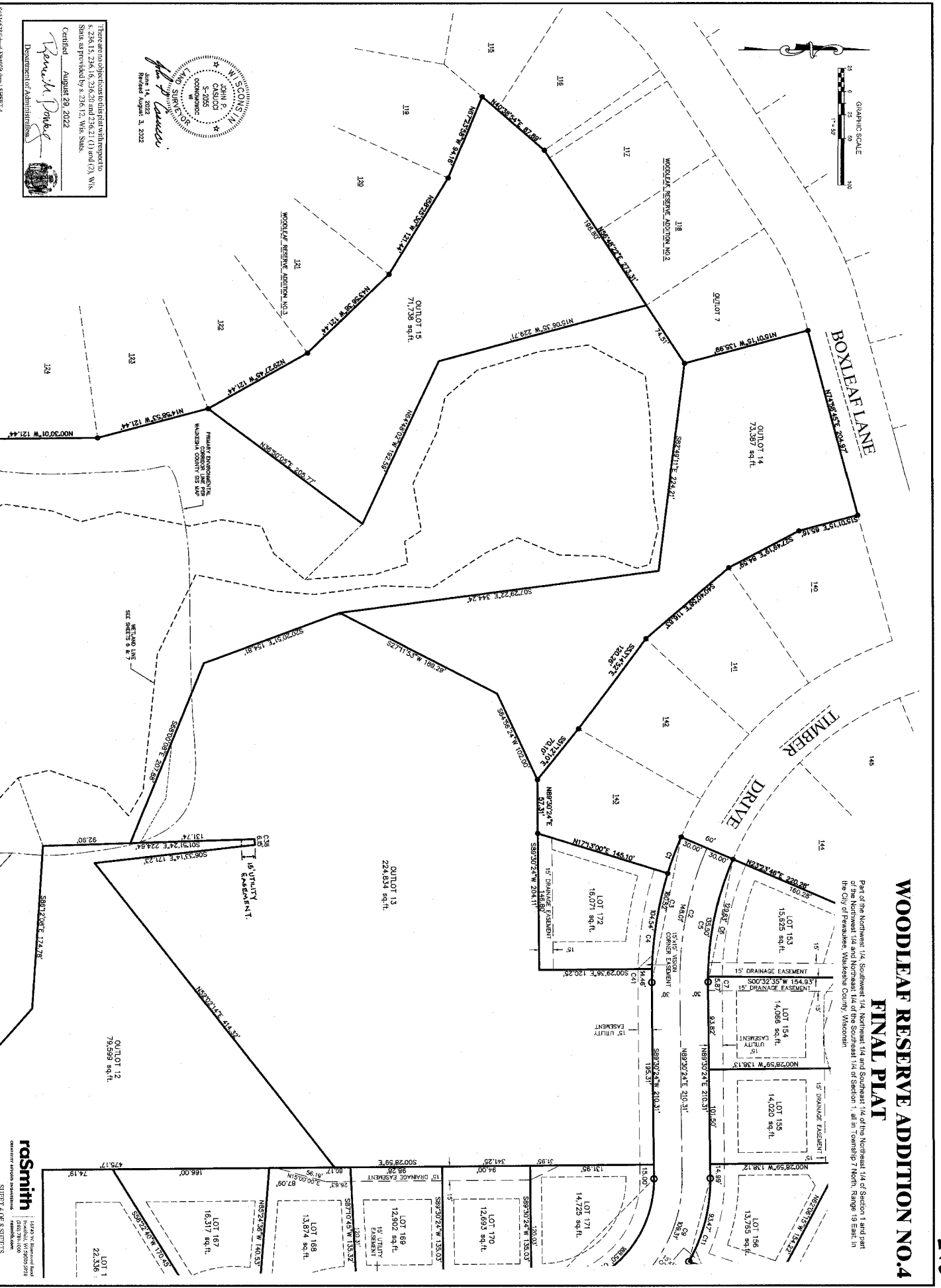


There are no objections to this plat with respect to s. 236.15, 236.16, 236.30 and 236.21 (1) and (2), Wis. Stats. as provided by s. 236.12, Wis. Stats.
Certified August 29, 2022

Kevin M. Pankas
Department of Administration

WOOLLEAF RESERVE ADDITION NO.4 FINAL PLAT

Part of the Northwest 1/4, Section 164, Township 14N and Southeast 1/4 of Section 1, and part of the Northeast 1/4 and Northwest 1/4 of Section 1, all in Township 7 North, Range 19 East in the City of Pewaukee, Waukesha County, Wisconsin.



These records were prepared and filed in accordance with Wisconsin Statutes, Chapter 191, and Wisconsin Administrative Code, Chapter DNR 11.01, and are certified to be a true and correct copy of the original records as provided by s. 236.12, Wis. Stats.

Certified August 29, 2022

Rosmith
Department of Administration

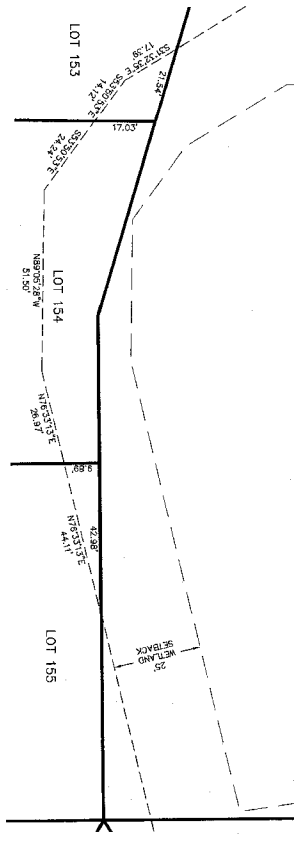
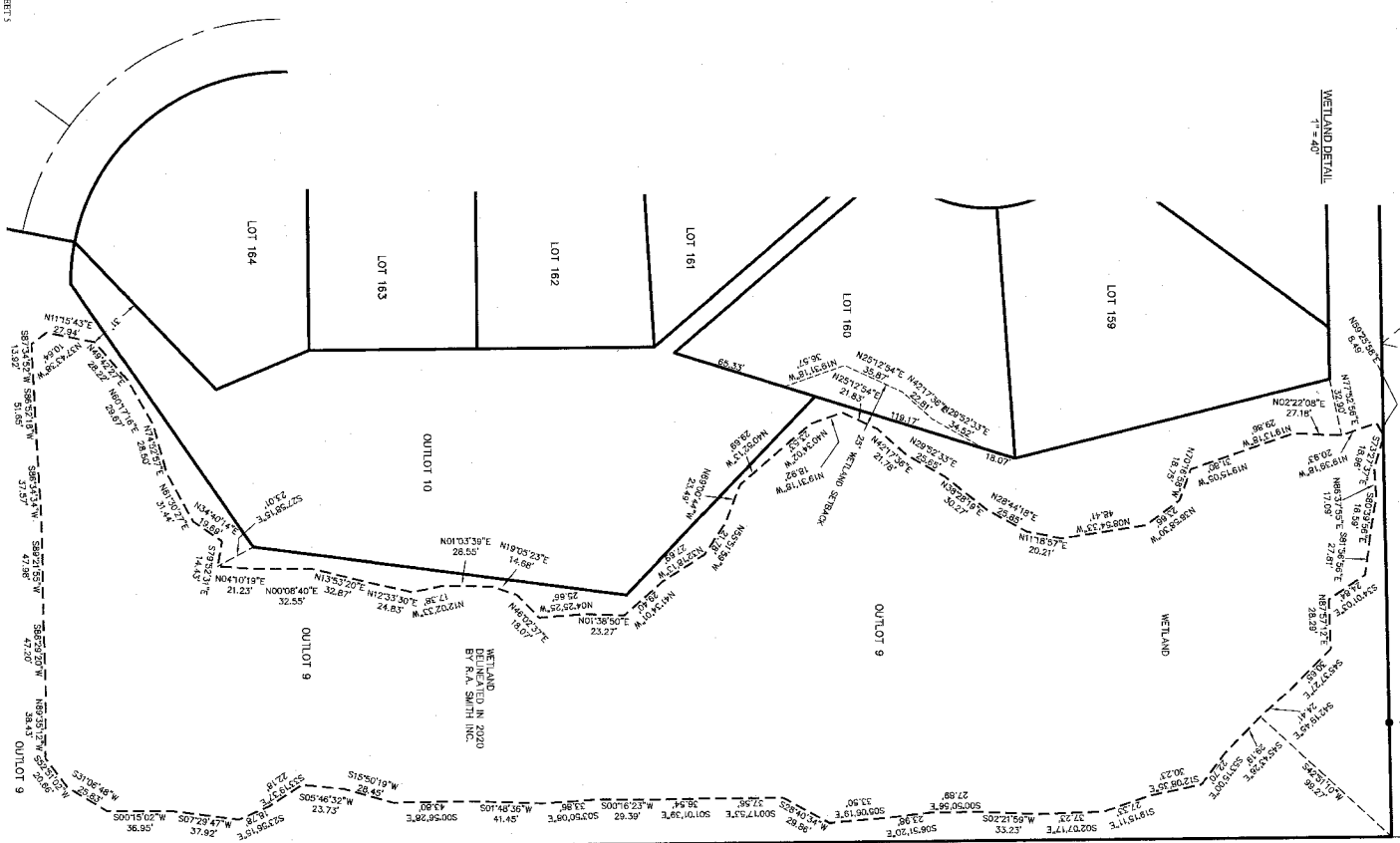
WOODLEAF RESERVE ADDITION NO.4 FINAL PLAT

Part of the Northwest 1/4, Section 164, Northwest 1/4, and Southeast 1/4 of the Northwest 1/4 and East of the Northwest 1/4 and Northeast 1/4 of the Southeast 1/4 of Section 1, all in Township 7 North, Range 19 East, in the City of Pewaukee, Milwaukee County, Wisconsin

WETLAND DETAIL
1" = 20'

OUTLOT 9
WOODLEAF RESERVE
ADDITION NO.3 FINAL PLAT

WETLAND AS PLATTED IN
WOODLEAF RESERVE
ADDITION NO.3 FINAL PLAT
WETLANDS Delineated by
P.A. SMITH CONSULTING S&E



Curve #	Length	Radius	Chord Bearing	Chord	Tangent Inlet	Tangent Out	Delta
R107	01	14.32	S88.001°W	14.32	N12.272°E	N85.317°W	04.0104°
C/L	02	148.01	S35.001°E	148.01	S89.391°E	N89.391°E	23.5318°
S. R.O.W.	03	160.32	S85.000°E	160.32	N89.391°E	S89.391°E	23.5318°
LOT 172	04	104.34	S85.000°E	104.34	N89.391°E	N89.391°E	23.5318°
OLT 13	04	14.46	S85.000°E	14.46	S89.391°E	N89.391°E	23.5318°
N. R.O.W.	05	116.50	S85.000°E	116.50	S89.391°E	N89.391°E	23.5318°
LOT 153	06	193.43	S25.000°E	193.43	S89.391°E	N89.391°E	23.5318°
LOT 154	07	5.87	S89.391°E	5.87	S89.391°E	N89.391°E	0.0000°
C/L	08	238.42	S45.283°E	238.42	N89.391°E	S89.391°E	80.0000°
C/L	09	198.31	S50.000°E	198.31	S89.391°E	N89.391°E	41.4318°
C/L	10	126.31	S50.000°E	126.31	S89.391°E	N89.391°E	41.4318°
LOT 156	11	188.50	S25.000°E	188.50	S89.391°E	N89.391°E	23.5318°
LOT 171	12	188.50	S25.000°E	188.50	S89.391°E	N89.391°E	23.5318°
E. R.O.W.	13	112.86	S85.000°E	112.86	S89.391°E	N89.391°E	23.5318°
LOT 161	14	102.81	S85.000°E	102.81	S89.391°E	N89.391°E	23.5318°
LOT 162	15	9.86	S85.000°E	9.86	S89.391°E	N89.391°E	23.5318°
E. R.O.W.	16	175.00	S85.000°E	175.00	S89.391°E	N89.391°E	23.5318°
LOT 158	17	124.81	S85.000°E	124.81	S89.391°E	N89.391°E	23.5318°
LOT 157	18	124.81	S85.000°E	124.81	S89.391°E	N89.391°E	23.5318°
LOT 158	19	124.81	S85.000°E	124.81	S89.391°E	N89.391°E	23.5318°
LOT 159	20	124.81	S85.000°E	124.81	S89.391°E	N89.391°E	23.5318°
LOT 160	21	124.81	S85.000°E	124.81	S89.391°E	N89.391°E	23.5318°
OLT 10	22	10.01	S85.000°E	10.01	S89.391°E	N89.391°E	23.5318°
LOT 161	23	124.81	S85.000°E	124.81	S89.391°E	N89.391°E	23.5318°
C/L	24	203.34	S89.391°E	203.34	S89.391°E	S89.391°E	78.2808°
C/L	25	138.26	S89.391°E	138.26	S89.391°E	S89.391°E	78.2808°
C/L	26	60.76	S89.391°E	60.76	S89.391°E	S89.391°E	23.5318°
E. R.O.W.	27	188.48	S89.391°E	188.48	S89.391°E	S89.391°E	78.2808°
LOT 164	28	144.57	S89.391°E	144.57	S89.391°E	S89.391°E	78.2808°
OLT 10	29	24.21	S89.391°E	24.21	S89.391°E	S89.391°E	78.2808°
N. R.O.W.	30	88.27	S89.391°E	88.27	S89.391°E	S89.391°E	78.2808°
LOT 168	31	82.40	S89.391°E	82.40	S89.391°E	S89.391°E	78.2808°
LOT 169	32	7.31	S89.391°E	7.31	S89.391°E	S89.391°E	78.2808°
S. R.O.W.	33	278.28	S89.391°E	278.28	S89.391°E	S89.391°E	78.2808°
OLT 9	34	81.48	S89.391°E	81.48	S89.391°E	S89.391°E	78.2808°
LOT 165	35	89.18	S89.391°E	89.18	S89.391°E	S89.391°E	78.2808°
OLT 11	36	10.01	S89.391°E	10.01	S89.391°E	S89.391°E	78.2808°
LOT 166	37	88.86	S89.391°E	88.86	S89.391°E	S89.391°E	78.2808°
LOT 167	38	88.01	S89.391°E	88.01	S89.391°E	S89.391°E	78.2808°
LOT 168	39	51.58	S89.391°E	51.58	S89.391°E	S89.391°E	78.2808°
OLT 12	40	61.5	S89.391°E	61.5	S89.391°E	S89.391°E	78.2808°


There are no objections to this plat and the plat is hereby approved by the Board of Supervisors of the City of Pewaukee, Wisconsin, on August 29, 2022.

Paul J. Conner
Mayor

Paul J. Conner
Mayor

Department of Administration
City of Pewaukee, Wisconsin

rsaSmith
Professional Land Surveyors
10426 W. Greenwood Road
Pewaukee, WI 53072-1100
TEL: 262.338.1100
WWW.RSASURV.COM





WOODLEAF RESERVE ADDITION NO.4 FINAL PLAT


Part of the Northwest 1/4, Southeast 1/4 and Southeast 1/4 of Section 1 and part of the Northeast 1/4 of Section 1, all in Township 7 North, Range 9 East, in the City of Pewaukee, Waukesha County, Wisconsin

Primary Environmental Corridor and Wetland Reservations
Those areas of land shown are deemed as primary environmental corridor & wetland on this subdivision plat shall be subject to the following restrictions:

- A. Lot 165 is partially located within the primary environmental corridor. The construction of buildings, grading, filling, removal of topsoil and vegetative cover and planting of material not indigenous to the existing environment are allowed on the lot. Any building or other improvements constructed on this lot must follow the occupation of protective easements and be subject to the restrictions of the easements. The construction of buildings shall be subject to the approval of the City of Pewaukee.
- B. Grading and filling shall be prohibited, except as provided in Restriction A.
- C. The removal of topsoil or other earthen materials shall be prohibited, except as provided in Restriction A.
- D. The removal or destruction of any vegetative cover, i.e., trees, grasses, etc., shall be prohibited, with the exception of: invasive species, the removal of dead, diseased or dying vegetation or invasive species at the discretion of the landowner, or silvicultural thinning upon the recommendation of a forester or naturalist, and the approval of City of Pewaukee, except for Restriction A.
- E. Grazing by domestic animals, i.e., horses, cows, etc. shall be discouraged to the greatest extent possible.
- F. The introduction of plant material not indigenous to the existing environment of the primary environmental corridor preservation area, (except for Restriction A), floodplain and wetland shall be prohibited.
- G. Ponds are permitted subject to the approval of the City of Pewaukee, the Wisconsin Department of Natural Resources and the Army Corps of Engineers.
- H. Construction of buildings within the primary environmental corridor preservation area (except for Restriction A), floodplain setback and wetland setback is prohibited.



- I. Drainage Easements may not be filled. Surface water drainage easements, located on Outlots, shall be maintained by the Woodleaf Reserve Homeowner's Association. Surface water drainage easements located on all lots shall be maintained by the Woodleaf Reserve Homeowner's Association. The Woodleaf Reserve Homeowner's Association shall be responsible for maintaining and enforcing the easements. The Woodleaf Reserve Homeowner's Association shall be responsible for maintaining and enforcing the easements. The Woodleaf Reserve Homeowner's Association shall be responsible for maintaining and enforcing the easements.
- J. The Stormwater Facilities, if not adequately maintained, the City of Pewaukee may maintain and levy a special charge pursuant to SPS 102.17M, Stats., against the Woodleaf Reserve Homeowner's Association or responsible lot owner.
- K. Final grade for surface water drainage ditches shall be maintained by lot owners within Drainage Easements on Lots and the Woodleaf Reserve Homeowner's Association in Outlots.
- L. No structure may be placed upon the surface water drainage easement areas.
- M. Landscaping in Drainage Easements shall be restricted to ground cover which will not retard surface water drainage. Shrubs and trees may not be placed within the drainage easement areas. Any perennials, flowers or other plantings located within these areas shall be placed at the risk of the lot owner and lot owner may be requested to remove shrubs and trees at the lot owner's sole cost. The City will not replace landscaping if removal is necessary.
- N. The Woodleaf Reserve Homeowner's Association and all lot owners shall conform to the stormwater management practices maintenance agreement and its amendment for the subdivision on file at the City of Pewaukee.
- O. The drainage easements shall be maintained by the respective lot owners of the lot in which such easements are located. The lot owner shall remain well-informed of the maintenance condition and to maintain their easement. The lot owner shall remain well-informed of the maintenance condition and to maintain their easement. The lot owner shall remain well-informed of the maintenance condition and to maintain their easement.
- P. The lot owners grant the City of Pewaukee the right (but not the responsibility) to enter upon said easements in order to inspect, repair or restore said easements to their intended purpose.



This is a subdivision of land as depicted on the plat.
 4-25615-23616, 23620 and 23621 (D) and (D), Wks. Stats. as provided by s. 236.12, Wks. Stats.
 Certified August 29, 2022
John P. Caslocki
 Department of Administration

rosSmith
 1624 W. Wisconsin Road
 Pewaukee, WI 53072
 (262) 331-1000
 ros@ros-smith.com
 SHEET 6 OF 8 SHEETS

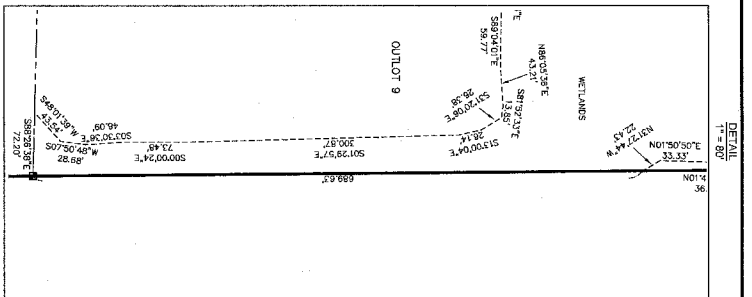
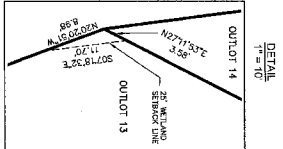
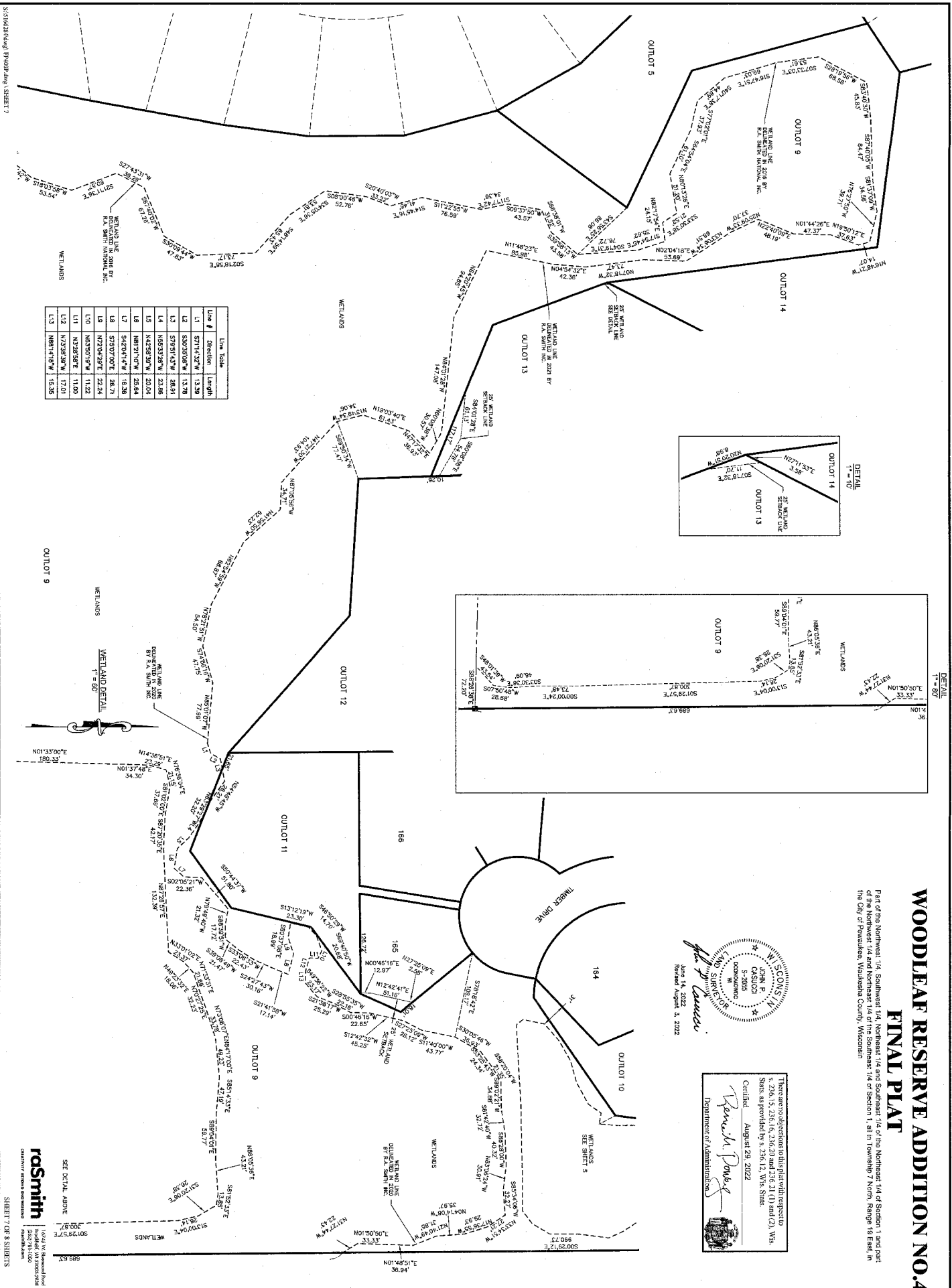
WOODLEAF RESERVE ADDITION NO.4 FINAL PLAT

Part of the Northwest 1/4, Southeast 1/4, Northeast 1/4 and Southwest 1/4 of Section 1, and part of the Northwest 1/4 and Northeast 1/4 of the Southeast 1/4 of Section 1, all in Township 7 North, Range 19 East, in the City of Pewaukee, Waukesha County, Wisconsin



John P. Caslow
John P. Caslow
Surveyor
August 3, 2022

There is no objection to this plat and petition to the State of Wisconsin on the part of the State as provided by s. 236.12, Wis. Stat. Certified August 29, 2022
Ronald D. Poley
Ronald D. Poley
Department of Administration



Line #	Section	Length
L1	S7114.32°W	13.38
L2	S30330.0°W	13.78
L3	S79314.1°W	28.81
L4	N55332.8°W	22.88
L5	N42538.3°W	20.64
L6	N81271.0°W	20.64
L7	S42204.4°W	16.38
L8	S79207.0°E	24.24
L9	N72204.2°E	22.24
L10	N63290.9°W	11.22
L11	N23258.2°W	11.00
L12	N73258.2°W	11.00
L13	N88141.9°W	18.38

3531463446g (Proposed) SHEET 7

SEE DETAIL ABOVE
rosSmith
LAND SURVEYING & ENGINEERING
SHEET 7 OF 8 SHEETS

**Electronically Recorded
4609328**

WAUKESHA COUNTY, WI
REGISTER OF DEEDS
James R Behrend

Recorded On: 08/16/2021 2:22:47 PM
Total Fee: \$30.00 Page(s): 13
Transfer Tax: \$0.00

The above recording information verifies that
this document has been electronically
recorded and returned to the submitter.

AMENDMENT NO. 4 TO THE DECLARATION
OF PROTECTIVE COVENANTS, CONDITIONS,
EASEMENTS AND RESTRICTIONS FOR
WOODLEAF RESERVE

Document Number

Document Title

Recording Area

Name and Return Address

Attorney Dino Antonopoulos
Antonopoulos Legal Group LLC
740 Pilgrim Parkway, Suite 206
Elm Grove, WI 53122

PWC 0869-998; PWC 0865-139 (pt both for 2020)

Parcel Identification Number (PIN)

THIS PAGE IS PART OF THIS LEGAL DOCUMENT – DO NOT REMOVE.

This information must be completed by submitter; document title, name & return address, and PIN (if required). Other information such as the granting clause, legal description, etc., may be placed on this first page of the document or may be placed on additional pages of the document.

WRDA Rev. 12/22/2010

AMENDMENT NO. 4 TO THE DECLARATION
OF PROTECTIVE COVENANTS, CONDITIONS,
EASEMENTS AND RESTRICTIONS FOR
WOODLEAF RESERVE

Document Number

Document Title

E-RECORDED

simplified

ID: 4609328
County: Waukesha
Date: 8.16.21 Time: 2:22:47 pm

Recording Area

Name and Return Address

Attorney Dino Antonopoulos
Antonopoulos Legal Group LLC
740 Pilgrim Parkway, Suite 206
Elm Grove, WI 53122

Parcel Identification Number (PIN)

THIS PAGE IS PART OF THIS LEGAL DOCUMENT – DO NOT REMOVE.

This information must be completed by submitter: document title, name & return address, and PIN (if required). Other information such as the granting clause, legal description, etc., may be placed on this first page of the document or may be placed on additional pages of the document.

WRDA Rev. 12/22/2010

**AMENDMENT NO. 4 TO THE DECLARATION OF PROTECTIVE COVENANTS,
CONDITIONS, EASEMENTS AND RESTRICTIONS FOR WOODLEAF RESERVE**

THIS AMENDMENT NO. 4 ("Amendment") is made as of this 4th day of AUGUST, 2021, by WOODLEAF INVESTMENTS LLC ("Successor Declarant").

RECITALS

A. The Declaration of Protective Covenants, Conditions, Easements and Restrictions for Woodleaf Reserve Pewaukee, Wisconsin dated January 21, 2014 was recorded on January 22, 2014 with the Register of Deeds for Waukesha County, Wisconsin, as Document No. 4063130 (the "Original Covenants").

B. The Original Covenants were amended and supplemented by Amendment No. 1 to the Declaration of Protective Covenants, Conditions, Easements and Restrictions for Woodleaf Reserve Pewaukee, Wisconsin dated June 29, 2016 and recorded on July 1, 2016 with the Register of Deeds for Waukesha County, Wisconsin, as Document No. 4216013 ("Amendment No. 1").

C. The Original Covenants were further amended and supplemented by Amendment No. 2 to the Declaration of Protective Covenants, Conditions, Easements and Restrictions for Woodleaf Reserve Pewaukee, Wisconsin dated January 29, 2019 and recorded on February 13, 2019 with the Register of Deeds for Waukesha County, Wisconsin, as Document No. 4383204 ("Amendment No. 2").

D. The Original Covenants were further amended and supplemented by Amendment No. 3 to the Declaration of Protective Covenants, Conditions, Easements and Restrictions for Woodleaf Reserve Pewaukee, Wisconsin dated August 5, 2019 and recorded on August 28, 2019 with the Register of Deeds for Waukesha County, Wisconsin, as Document No. 4417718 ("Amendment No. 3"). The Original Covenants, Amendment No. 1, Amendment No. 2, Amendment No 3, and this Amendment shall collectively be referred to as the "Protective Covenants".

E. The real property subject to the Protective Covenants is described on Exhibit A attached hereto (hereinafter the "Subject Property"), and includes all lots and outlots in the Woodleaf Reserve development, including Woodleaf Reserve Phase 1 (Lots 1 through 35 and Outlot 1), Woodleaf Reserve Phase 2 (Lots 36 through 82, and Outlots 2 through 5), Woodleaf Reserve Phase 3 (Lots 83 through 118, and Outlots 6 through 7), Woodleaf Reserve Phase 4 (Lots 119 through 152, and Outlot 8), and approximately 98.13 acres of land designated for future development and designated by tax key numbers PWC 0865139, PWC0865992, PWC 0865998, and PWC 0865999 (the "Future Expansion Lands").

F. Pewaukee Sunder Fields LLC sold its interest in the Subject Property to Successor Declarant, and assigned and transferred all of its rights, duties, obligations and interests as Declarant under the Protective Covenants.

G. Pewaukee Sunder Fields LLC further assigned and transferred to Successor

Declarant all easements reserved unto Pewaukee Sunder Fields LLC contained in the Original Covenants, or any recorded plat for Woodleaf Reserve, Woodleaf Reserve Addition No. 1, Woodleaf Reserve Addition No. 2, and the Future Expansion Lands.

H. Successor Declarant is the developer and/or owner of the Subject Property, and desires to subject all of Woodleaf Reserve (as defined below in Recital I) to this Amendment.

I. The term “Woodleaf Reserve” as referenced in the Protective Covenants collectively refers to the overall development which is inclusive of Woodleaf Reserve (being the original 35 lots), Woodleaf Reserve Addition No. 1 (being Phase 2 consisting of 47 lots), Woodleaf Reserve Addition No. 2 (being Phase 3 consisting of 36 lots), Woodleaf Reserve Addition No. 3 (being Phase 4 consisting of 34 lots), and the Future Expansion Lands.

J. The term “Declaration” is defined in the Original Covenants, and shall include reference to that specific recorded document and the contents of that document, and shall now be expanded to collectively refer to the Original Covenants, Amendment No. 1, Amendment No. 2, Amendment No. 3, this Amendment, and any future amendment to the Declaration.

NOW THEREFORE, Successor Declarant hereby declares that all lands of Woodleaf Reserve are held, transferred, sold, conveyed, used and occupied subject to the Protective Covenants, this Amendment, and any and all future amendments to the Declaration. In accordance with the Declaration, the Declaration is hereby further amended as follows:

1. Recitals. Successor Declarant affirms the foregoing Recitals are true, correct, and are incorporated herein by reference.

2. Phase 4. Successor Declarant formally adds to Woodleaf Reserve that portion of the former Expansion Lands now known as Phase 4, also referred to as Woodleaf Reserve Addition No. 3, consisting of thirty-four (34) single-family Lots and one (1) Outlot (Lots 119 through 152, and Outlot 8), as shown on the final plat for Woodleaf Reserve Addition No. 3, attached hereto as Exhibit B.

3. Lot Specific Prohibitions - Lots Requiring Specific Residence Design. The following provisions shall be added to Article III, Section 14(a) of the Protective Covenants – which sets forth “Lots requiring Specific Residence Design”: Lots 119 through 130, and Lots 132 through 147, and Lot 152 require a partially exposed or fully exposed rear and/or side yard residence design.

4. Lot Specific Prohibitions - Lots On Primary Environmental Corridor. The following provisions shall be added to Article III, Section 14(a) of the Protective Covenants – which sets forth “Lots requiring Specific Residence Design”: Lots 131, 132, 133, and 139 are impacted by a Primary Environmental Corridor which does not affect the building area of the lots. However, any buildings constructed on these lots must follow the Protective Covenants and the zoning regulation of the City of Pewaukee, and must follow the restrictions of buildings within the primary environmental corridor, as specified by the City of Pewaukee.

5. Lot Specific Prohibitions – Drainage Easements. The following provisions shall be added to Article III, Section 14(a) of the Protective Covenants – which sets forth “Lots requiring Specific Residence Design”: Lots 119, 120, 132, 133, 134, 135, 136, 137, 138, 139, 142, 143, 144, 145, 147, and Lots 148 through 152 are adjacent to or have a drainage easement within the boundary of the specified lot, and/or wetlands in an adjacent outlot and a specific building orientation due to proximity to the drainage easement and wetlands may be necessary.

6. Lot Specific Prohibitions – Outlots. Lots 147 and 148 are adjacent to Outlot 8 of Woodleaf Reserve Addition No. 3. Outlot 8 is intended for stormwater management practices. During and following precipitation events, standing water may be present and is an acceptable condition with Outlot 8. Outlot 8 contains a storm water retention pond and a water infiltration area which are to be maintained by the Woodleaf Reserve Homeowners Association.

7. Lot Specific Prohibitions – Unplatted Lands. Lots 119 through 129, and Lots 140 through 144 are adjacent to unplatted lands owned by Successor Declarant, which such unplatted lands are intended to be part of a future phase of Woodleaf Reserve, serving as additional residential lots, open space, and/or storm water management for Woodleaf Reserve and future phases.

8. Lot Specific Prohibitions – Future Roads. Lots 143 and 144 are adjacent to the termination of Timber Drive, which terminates at the developed portion of the subdivision. The provisions of Article III, Section 14(f) of the Protective Covenants shall apply to Lots 143 and 144.

9. Notices to Successor Declarant. The provisions of Article VI, Section 6 of the Protective Covenants relating to communications shall be amended as follows: Unless otherwise specified herein, all communications to Successor Declarant shall be in writing and shall be given either by personal delivery or by postage prepaid U.S. Mail to Woodleaf Investments LLC, 7900 Durand Avenue Building 10, Mount Pleasant, Wisconsin 53177.


10. Remainder of Terms. All other terms of the Protective Covenants shall remain the same and are in full force and effect.

11. Capitalized Terms. Capitalized terms herein that are not otherwise defined shall have the respective meaning ascribed to them in the Protective Covenants.

SIGNATURES ARE LOCATED ON THE FOLLOWING PAGE

IN WITNESS WHEREOF, Developer has signed and sealed this instrument by its duly authorized representatives.

WOODLEAF INVESTMENTS LLC


By: 
Wolf Korndorfer, Co-Managing Member

By: 
Michael J. Kaerek, Co-Managing Member

STATE OF WISCONSIN)
)ss
COUNTY OF MILWAUKEE)

Personally came before be this 4 day of AUGUST, 2021, the above-named Wolf Korndorfer, Co-Managing Member of Woodleaf Investments LLC, who executed the foregoing instrument and acknowledged the same as the act and deed of said entity.





Notary Public, Waukesha County, State of Wisconsin
My Commission: MILWAUKEE 11-22-2023

STATE OF WISCONSIN)
)ss
COUNTY OF MILWAUKEE)

Personally came before be this 4 day of AUGUST, 2021, the above-named Michael J. Kaerek, Co-Managing Member of Woodleaf Investments LLC, who executed the foregoing instrument and acknowledged the same as the act and deed of said entity.




Notary Public, Waukesha County, State of Wisconsin
My Commission: MILWAUKEE 11-22-2023

This was document drafted by and after recording should be returned to:
Attorney Dino Antonopoulos
Antonopoulos Legal Group LLC
740 Pilgrim Parkway, Suite 206
Elm Grove, WI 53122

EXHIBIT A

LEGAL DESCRIPTION – WOODLEAF RESERVE

EXHIBIT A

Lots 119-152 and an undivided fractional ownership in Outlot 8; all in Woodleaf Reserve Addition No. 3, part of the Northeast 1/4, Northwest 1/4, Southeast 1/4 and Southwest 1/4 of the Northeast 1/4, and the Northwest 1/4 of the Southeast 1/4, all in Section 1, Township 7 North, Range 19 East, City of Pewaukee, Waukesha County, State of Wisconsin.

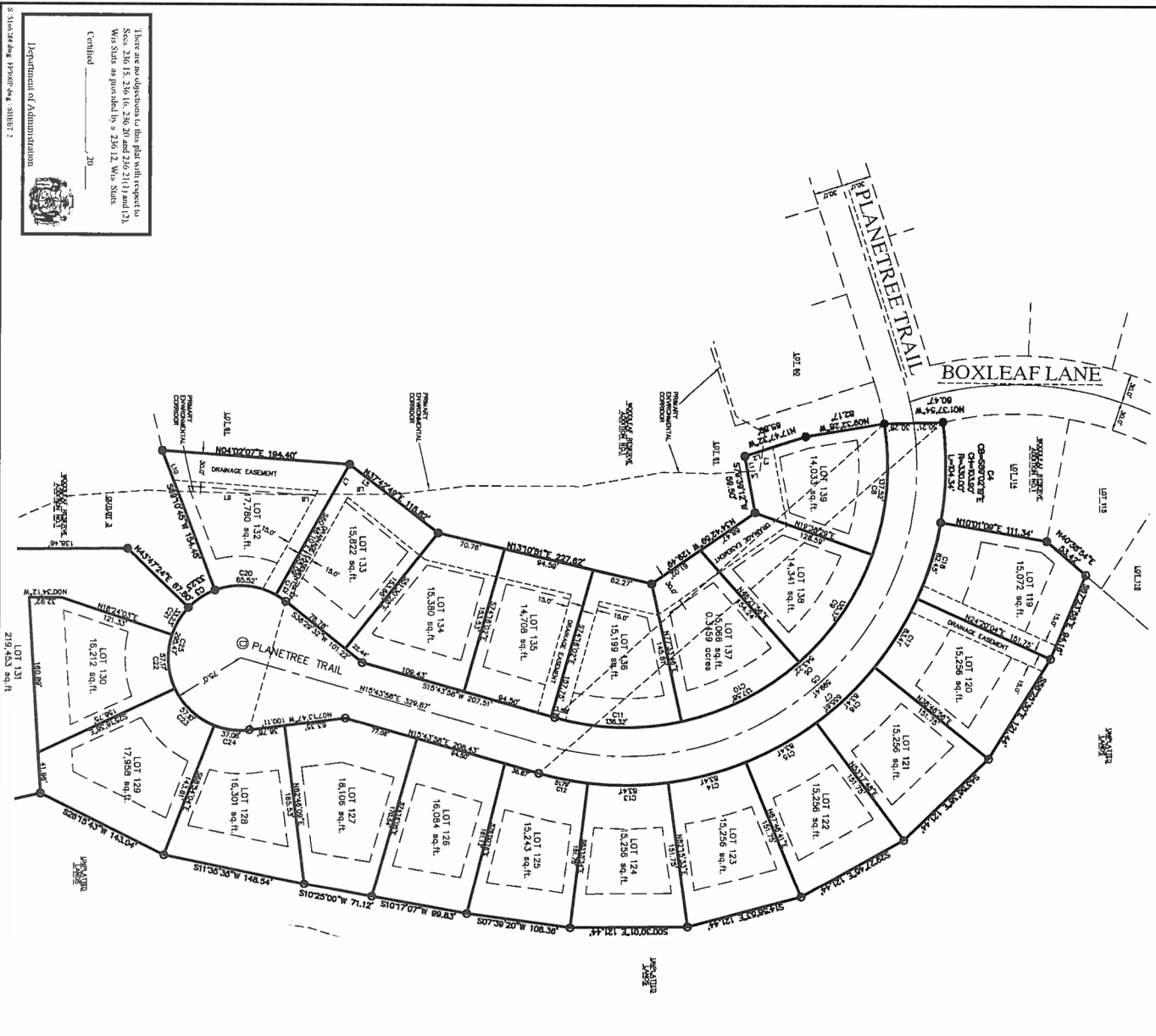
EXHIBIT B

FINAL PLAT FOR WOODLEAF RESERVE ADDITION NO. 3

WOODLEAF RESERVE ADDITION NO.3

FINAL PLAT

Part of the Northeast 1/4, Northwest 1/4, Southeast 1/4 and Southwest 1/4 of the Northeast 1/4 and the Northwest 1/4 of the Southeast 1/4 all of Section 1, Town 7 North, Range 19 East, in the City of Pawnee, Yellowstone County, Montana.




Area #	Length	Width	Area	Acres	Target to	Target to	Setback
126	150.00	150.00	22,500.00	0.514	150.00	150.00	150.00
127	150.00	150.00	22,500.00	0.514	150.00	150.00	150.00
128	150.00	150.00	22,500.00	0.514	150.00	150.00	150.00
129	150.00	150.00	22,500.00	0.514	150.00	150.00	150.00
130	150.00	150.00	22,500.00	0.514	150.00	150.00	150.00
131	150.00	150.00	22,500.00	0.514	150.00	150.00	150.00
132	150.00	150.00	22,500.00	0.514	150.00	150.00	150.00
133	150.00	150.00	22,500.00	0.514	150.00	150.00	150.00
134	150.00	150.00	22,500.00	0.514	150.00	150.00	150.00
135	150.00	150.00	22,500.00	0.514	150.00	150.00	150.00
136	150.00	150.00	22,500.00	0.514	150.00	150.00	150.00
137	150.00	150.00	22,500.00	0.514	150.00	150.00	150.00
138	150.00	150.00	22,500.00	0.514	150.00	150.00	150.00
139	150.00	150.00	22,500.00	0.514	150.00	150.00	150.00

PER LOT TABLE

Lot #	Area	Length	Width
126	22,500.00	150.00	150.00
127	22,500.00	150.00	150.00
128	22,500.00	150.00	150.00
129	22,500.00	150.00	150.00
130	22,500.00	150.00	150.00
131	22,500.00	150.00	150.00
132	22,500.00	150.00	150.00
133	22,500.00	150.00	150.00
134	22,500.00	150.00	150.00
135	22,500.00	150.00	150.00
136	22,500.00	150.00	150.00
137	22,500.00	150.00	150.00
138	22,500.00	150.00	150.00
139	22,500.00	150.00	150.00

- LEGEND**
- INDICATES FOUND 1/4" R/W FROM ROAD
 - INDICATES FOUND 1/4" R/W FROM ROAD AND OUTLOT CORNER. W = 1.00 LB/AM FT.
 - INDICATES DEDICATED TO THE CITY OF PAWNEE FOR PUBLIC ROAD PURPOSES
 - INDICATES BUILDING SETBACK LINE



There are no objections to this plat with respect to Sections 236, 238, 239, 240 and 241 of the Montana Statutes as provided by s 236, 242, Wis. Stat.

Certified _____ 20 _____

Department of Administration

The above recording information verifies that this document has been electronically recorded and returned to the submitter.

**AMENDMENT NO. 3 TO THE DECLARATION OF
PROTECTIVE COVENANTS, CONDITIONS,
EASEMENTS AND RESTRICTIONS FOR
WOODLEAF RESERVE PEWAUKEE,
WISCONSIN**

THIS AMENDMENT NO. 3 ("Amendment No. 3") to the Declaration of Protective Covenants, Conditions, Easements and Restrictions for Woodleaf Reserve Pewaukee, Wisconsin, recorded on January 22, 2014, in the Register of Deeds office for Waukesha County, Wisconsin as Document No. 4063130, as previously amended, ("Declaration"), is hereby made this 5th day of August 2019 by Pewaukee Sunder Fields LLC, a Wisconsin limited liability company ("Declarant"). Hereafter, any capitalized terms used in this Amendment No. 3 which are not otherwise defined herein shall have the meaning given them in the Declaration.

This instrument was drafted by and should be returned to:

*Sandra J. DeLisle, Esq.
Zilber Ltd.
710 N. Plankinton Ave., Ste. 1200
Milwaukee, WI 53203*

*Tax Key Numbers:
See Exhibit A-3 attached hereto*

WITNESSETH:

WHEREAS, on June 29, 2016 the Declarant executed Amendment No. 1 to the Declaration which was recorded on July 1, 2016, in the Register of Deeds office for Waukesha County, Wisconsin as Document No. 4216013 ("Amendment No. 1");

WHEREAS, on January 29, 2019 the Declarant executed Amendment No. 2 to the Declaration which was recorded on February 13, 2019, in the Register of Deeds office for Waukesha County, Wisconsin as Document No. 4383204 ("Amendment No. 2");

WHEREAS, Article VI, Section 3, Amendment of the Declaration provides that the Declarant has the unilateral right to amend the Declaration for a period of twenty (20) years after date of recording the Declaration;

WHEREAS, Declarant is the developer and/or owner of the real property described in: Exhibit B of the Declaration; Exhibit B-1 of Amendment No. 1; Exhibit B-2 of Amendment No. 2; and Exhibit C-2 "Woodleaf Reserve Expansion Lands" of Amendment No. 2 and Declarant desires to subject all of Woodleaf Reserve, as defined below, to this Amendment No. 3;

WHEREAS, where the term “Woodleaf Reserve” is referenced in the Declaration and each of the Amendments, Woodleaf Reserve collectively refers to the overall development which is inclusive of Woodleaf Reserve (being the original 35 lots), Woodleaf Reserve Addition No. 1 (being Phase 2 consisting of 47 lots), Woodleaf Reserve Addition No. 2 (being Phase 3 consisting of 36 lots) and the future Expansion Lands, as amended; and

WHEREAS, the term “Declaration” is defined in the Declaration of Protective Covenants, Conditions, Easements and Restrictions for Woodleaf Reserve Pewaukee, Wisconsin, shall be defined as and reference that specific recorded document and the contents of that document, and shall now be expanded to collectively refer to the original Declaration, Amendment No. 1, Amendment No. 2, this Amendment No. 3 and any future amendment to the Declaration.

NOW THEREFORE, Declarant hereby declares that all lands of Woodleaf Reserve are held, transferred, sold, conveyed, used and occupied subject to the Declaration, this Amendment No. 3 and any and all future amendments to the Declaration. In accordance with the Declaration and Chapter 703 Wis. Stats., the following sections of the Declaration are hereby amended as follows:

1. ARTICLE III (amended Sections and new Sections)

• **SECTION 3. PLUMBING AND ATTIC VENTS**

Section (3)(a) shall be deleted and replaced with “Whenever possible and practical, place all exposed plumbing and/or ventilation and/or radon gas vents to rear of house.”

• **SECTION 13. GENERAL PROHIBITIONS**

Paragraph (i) **Playsets, Trampolines or Other Recreational Structures**. The term “Other recreational structures” shall not include basketball hoops and the attendant supporting structure. Basketball hoops are allowed at a location adjacent to a hard surface of a Lot, such as a driveway, and therefore are permitted in a front or side yard. The Lot Owner shall maintain the basketball hoop and the attendant supporting structure in good appearance and operating condition, and shall make reasonable efforts to avoid any detrimental impact to adjacent properties by the use of the basketball hoop.

- **SECTION 14. LOT SPECIFIC PROHIBITION (of Amendment No. 1)**

The sixth (6th) and seventh (7th) paragraphs of additional provisions set forth in Amendment No. 1 regarding Section 14 - Lot Specific Prohibitions to Lot 61 are hereby deleted and replaced with the following:

"Lot 61, by delineation, is partially located within a Primary Environmental Corridor ("PEC") and by City of Pewaukee zoning, is partially located within the Shoreland Overlay District (SO). This SO area is also encumbered by the PEC. The City of Pewaukee limits the disturbance of land within the PEC and SO within Lot 61 to not more than a total of 32,670 square feet of surface (calculation based on 15% of 5 acres). Disturbance includes but may not be limited to all improvements, permanent or temporary, which will include the home, driveway, patio, deck, sidewalk, lawn area, and other site improvements. Any disturbance within the PEC and SO will require the City of Pewaukee approval and any other approvals required by the City of Pewaukee and/or any other applicable governing or regulatory bodies."

- **SECTION 16. DECLARANT MARKETING AND ADVERTISING (new section)**

Notwithstanding any other provision of the Declarations, the Declarant and/or its assigns shall be permitted to install and maintain marketing and advertising signage for the sale of Lots and homes within Woodleaf Reserve. Declarant's marketing and advertising signage shall be installed and maintained by Declarant (and/or its assigns) at the Declarant's (and/or its assigns) sole cost and expense. Placement of Declarant's marketing and advertising signage is permitted on the subject Lot, within Woodleaf Reserve landscape easements, and within Woodleaf Reserve Outlots. This provision shall survive until such time as the Declarant no longer has any ownership interest in any Lots, homes or other properties within Woodleaf Reserve.

2. EXHIBIT A-3 – Tax Key Numbers

Exhibit A-3 sets forth the updated applicable Woodleaf Reserves tax key numbers.


3. EXHIBIT B-3 – Legal Description

Exhibit B-3 sets forth the updated applicable Woodleaf Reserves legal description for the entire Woodleaf Reserve Development.

4. All Sections, exhibits, terms and conditions of the Declaration not expressly, or by necessary implication, modified or amended herein, shall remain unchanged and of full force and effect.

In Witness whereof, the undersigned has executed this Amendment No. 3 this 27th day of August, 2019.


Pewaukee Sunder Fields LLC
By: **TOWNE REALTY, INC., SOLE MEMBER**



By: William A. Wigchers, Vice President

State of Wisconsin

County of Waukesha

Personally came before me this 27th day of August 2019, the above named William A. Wigchers, Vice President of Towne Realty, Inc., to me known to be the person who executed the foregoing instrument and acknowledged the same in such capacity.


Notary Public, County of Milwaukee
State of Wisconsin
My Commission is permanent expires (6-17-21)




CONSENT OF MORTGAGEE OF PEWAUKEE SUNDER FIELDS LLC

The undersigned, being the holder of a mortgage granted by Pewaukee Sunder Fields LLC, consents to the Amendment No. 3 to Declaration of Protective Covenants, Conditions, Easements and Restrictions for Woodleaf Reserve Pewaukee, Wisconsin set forth above and agrees that its interest in the Pewaukee Sunder Fields LLC parcel shall be subject to this Amendment No. 3.

Associated Bank, National Association

By:



Name: Rory H. Dunn


Title: Senior Vice President

ACKNOWLEDGMENT

STATE OF WISCONSIN

COUNTY OF MILWAUKEE

This instrument was acknowledged before me on August 5, 2019 by
Rory H Dunn the Senior Vice President of Associated Bank, National Association.




Linda M. Groll

Notary Public, State of Wisconsin

My commission expires: March 5, 2023

This instrument was drafted by and should be returned to:
Sandra J. DeLisle
Zilber Ltd.
710 N. Plankinton Avenue
Milwaukee, WI 53203



**EXHIBIT A-3
UPDATED TAX KEY NUMBERS**

Lot numbers and the related Tax Key numbers for Woodleaf Reserve(including Additions and Future Expansion Lands):

Woodleaf Reserve

Lot 1 – PWC 0865001
Lot 2 – PWC 0865002
Lot 3 – PWC 0865003
Lot 4 – PWC 0865004
Lot 5 – PWC 0865005
Lot 6 – PWC 0865006
Lot 7 – PWC 0865007
Lot 8 – PWC 0865008
Lot 9 – PWC 0865009
Lot 10 – PWC 0865010
Lot 11 – PWC 0865011
Lot 12 – PWC 0865012
Lot 13 – PWC 0865013
Lot 14 – PWC 0865014
Lot 15 – PWC 0865015
Lot 16 – PWC 0865016
Lot 17 – PWC 0865017
Lot 18 – PWC 0865018
Lot 19 – PWC 0865019
Lot 20 – PWC 0865020
Lot 21 – PWC 0865021
Lot 22 – PWC 0865022
Lot 23 – PWC 0865023
Lot 24 – PWC 0865024
Lot 25 – PWC 0865025
Lot 26 – PWC 0865026
Lot 27 – PWC 0865027
Lot 28 – PWC 0865028
Lot 29 – PWC 0865029
Lot 30 – PWC 0865030
Lot 31 – PWC 0865031
Lot 32 – PWC 0865032
Lot 33 – PWC 0865033
Lot 34 – PWC 0865034
Lot 35 – PWC 0865035

Outlot 1 – PWC 0865036

Woodleaf Reserve Addition No. 1

Lot 36 - PWC 0865037
Lot 37 - PWC 0865038
Lot 38 - PWC 0865039
Lot 39 - PWC 0865040
Lot 40 - PWC 0865041
Lot 41 - PWC 0865042
Lot 42 - PWC 0865043
Lot 43 - PWC 0865044
Lot 44 - PWC 0865045
Lot 45 - PWC 0865046
Lot 46 - PWC 0865047
Lot 47 - PWC 0865048
Lot 48 - PWC 0865049
Lot 49 - PWC 0865050
Lot 50 - PWC 0865051
Lot 51 - PWC 0865052
Lot 52 - PWC 0865053
Lot 53 - PWC 0865054
Lot 54 - PWC 0865055
Lot 55 - PWC 0865056
Lot 56 - PWC 0865057
Lot 57 - PWC 0865058
Lot 58 - PWC 0865059
Lot 59 - PWC 0865060
Lot 60 - PWC 0865061
Lot 61 - PWC 0865062
Lot 62 - PWC 0865063
Lot 63 - PWC 0865064
Lot 64 - PWC 0865065
Lot 65 - PWC 0865066
Lot 66 - PWC 0865067
Lot 67 - PWC 0865068
Lot 68 - PWC 0865069
Lot 69 - PWC 0865070
Lot 70 - PWC 0865071
Lot 71 - PWC 0865072
Lot 72 - PWC 0865073
Lot 73 - PWC 0865074
Lot 74 - PWC 0865075
Lot 75 - PWC 0865076
Lot 76 - PWC 0865077
Lot 77 - PWC 0865078
Lot 78 - PWC 0865079
Lot 79 - PWC 0865080
Lot 80 - PWC 0865081
Lot 81 - PWC 0865082
Lot 82 - PWC 0865083

Outlot 2 – PWC 0865084

Outlot 3 – PWC 0865085
Outlot 4 – PWC 0865086
Outlot 5 – PWC 0865087

Woodleaf Reserve Addition No. 2

Lot 83 – PWC 0865100
Lot 84 – PWC 0865101
Lot 85 – PWC 0865102
Lot 86 – PWC 0865103
Lot 87 – PWC 0865104
Lot 88 – PWC 0865105
Lot 89 – PWC 0865106
Lot 90 – PWC 0865107
Lot 91 – PWC 0865108
Lot 92 – PWC 0865109
Lot 93 – PWC 0865110
Lot 94 – PWC 0865111
Lot 95 – PWC 0865112
Lot 96 – PWC 0865113
Lot 97 – PWC 0865114
Lot 98 – PWC 0865115
Lot 99 – PWC 0865116
Lot 100 – PWC 0865117
Lot 101 – PWC 0865118
Lot 102 – PWC 0865119
Lot 103 – PWC 0865120
Lot 104 – PWC 0865121
Lot 105 – PWC 0865122
Lot 106 – PWC 0865123
Lot 107 – PWC 0865124
Lot 108 – PWC 0865125
Lot 109 – PWC 0865126
Lot 110 – PWC 0865127
Lot 111 – PWC 0865128
Lot 112 – PWC 0865129
Lot 113 – PWC 0865130
Lot 114 – PWC 0865131
Lot 115 – PWC 0865132
Lot 116 – PWC 0865133
Lot 117 – PWC 0865134
Lot 118 – PWC 0865135

Outlot 6 – PWC 0865136
Outlot 7 – PWC 0865137

Future Expansion Lands

PWC 0865138
PWC 0865139
PWC 0865992

PWC 0865998
PWC 0865999

Exhibit B-3
WOODLEAF RESERVE DEVELOPMENT

LEGAL DESCRIPTION

All lands of Woodleaf Reserve

Lot 2 of Certified Survey Map No. 11063 and lands being part of the Northwest 1/4 and Northeast 1/4 of the Southeast 1/4 of Section 1 and part of the Northwest 1/4, Northeast 1/4, Southwest 1/4 and Southeast 1/4 of the Fractional Northeast 1/4 of Section 1, in Town 7 North, Range 19 East, in the City of Pewaukee, Waukesha County, Wisconsin, bounded and described as follows:

Commencing at the Northeast corner of said 1/4 section; thence South 00°29'12" East along the East line of said 1/4 section 50.01 feet to a point in the South line of Weyer Road; thence South 89°03'52" West along said South line 65.00 feet to the point of beginning of the lands to be described; thence South 00°29'12" East 1100.13 feet to a point; thence North 89°02'56" East 65.00 feet to a point in the aforesaid East line of said 1/4 Section; thence South 00°29'12" East along said East line 1680.36 feet to the Southeast corner of said Northeast 1/4 Section; thence South 00°49'16" East 227.20 feet to a point in a meander line of Spring Creek; thence South 69°35'24" West along said meander line 1356.28 feet to a point; thence South 00°34'12" East along said meander line 50.00 feet to the terminus of said meander line; thence South 00°34'12" East 139.16 feet to a point; thence North 88°26'38" West 542.52 feet to a point; thence North 00°34'12" West 924.00 feet to a point; thence North 88°26'38" West 733.14 feet to a point; thence North 00°27'43" West 2161.57 feet to a point; thence North 89°03'52" East 343.74 feet to a point; thence North 00°26'08" West 224.00 feet to a point; thence North 89°59'54" East 66.00 feet to a point; thence North 89°03'52" East 230.10 feet to a point; thence North 54°13'01" East 183.89 feet to a point; thence North 00°26'08" West 197.00 feet to a point; thence North 89°03'52" East 456.17 feet to a point; thence South 00°21'02" East 380.69 feet to a point; thence South 79°46'08" East 165.99 feet to a point; thence South 83°17'49" East 85.14 feet to a point; thence South 71°42'09" East 89.43 feet to a point; thence North 88°34'00" East 106.95 feet to a point; thence North 77°20'42" East 130.06 feet to a point; thence North 90°00'00" East 99.65 feet to a point; thence North 00°28'59" West 90.16 feet to a point; thence North 89°03'52" East 208.46 feet to a point; thence North 00°28'59" West 320.73 feet to a point; thence North 89°03'52" East 363.82 feet to the point of beginning, including those lands lying between the centerline of Spring Creek and aforesaid mentioned meander line.

Said Lands contain 7,515,300 square feet or 172.53 acres of land more or less.

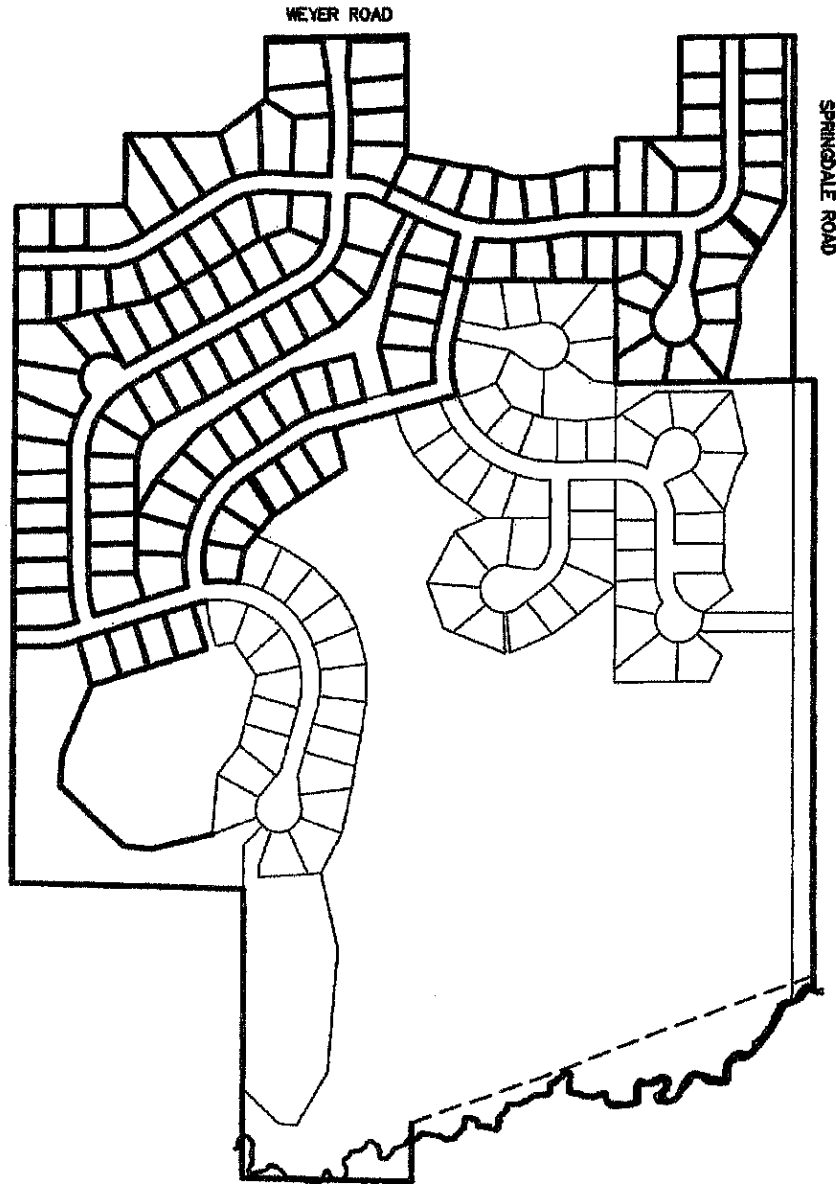
(Note: This description includes Lots 1-35 & Outlot 1 of Woodleaf Reserve, Lots 36-82 and Outlots 2-5 of Woodleaf Reserve Addition No. 1 and Lots 83-118 & Outlots 6 & 7 of Woodleaf Reserve Addition No. 2)

Date: July 26, 2019
Prepared by: John P. Casucci, PLS
Project No.: 166284

WOODLEAF RESERVE

ALL LANDS 7-26-19

TOTAL AREA: 172.53± ACRES



S:\5'662B4\dwg\5x20'45-ft-cell lands.dwg, 7-26-19, 7/26/2019 2:36:06 PM, ipc

raSmith
CREATIVITY BEYOND ENGINEERING

16745 W. Bluemound Road
Brookfield, WI 53005-5938
(262) 781-1000
rasmith.com

JULY 26, 2019
PROJ: 1662B4

SHEET 1 OF 1

WAUKESHA COUNTY, WI
REGISTER OF DEEDS
James R Behrend

Recorded On: 02/13/2019 2:06:46 PM

Total Fee: \$30.00 Page(s): 35
Transfer Tax: \$0.00

The above recording information verifies that
this document has been electronically
recorded and returned to the submitter.

**AMENDMENT NO. 2 TO THE DECLARATION OF
PROTECTIVE COVENANTS, CONDITIONS,
EASEMENTS AND RESTRICTIONS FOR
WOODLEAF RESERVE PEWAUKEE,
WISCONSIN**

THIS AMENDMENT NO. 2 ("Amendment No. 2") to the Declaration of Protective Covenants, Conditions, Easements and Restrictions for Woodleaf Reserve Pewaukee, Wisconsin, recorded on January 22, 2014, in the Register of Deeds office for Waukesha County, Wisconsin as Document No. 4063130, as previously amended, ("Declaration"), is hereby made this 22nd day of January 2019 by Pewaukee Sunder Fields LLC, a Wisconsin limited liability company ("Declarant"). Hereafter, any capitalized terms used in this Amendment No. 2 which are not otherwise defined herein shall have the meaning given them in the Declaration.

WITNESSETH:

*This instrument was drafted by and
should be returned to:*

*Sandra J. DeLisle, Esq.
Zilber Ltd.
710 N. Plankinton Ave., Ste. 1200
Milwaukee, WI 53203*

*Tax Key Numbers:
See Exhibit A-2 attached hereto*

WHEREAS, on June 29, 2016 the Declarant executed Amendment No. 1 to the Declaration which was recorded on July 1, 2016, in the Register of Deeds office for Waukesha County, Wisconsin as Document No. 4216013 ("Amendment No. 1");

WHEREAS, Article VI, Section 3, Amendment of the Declaration provides that the Declarant has the unilateral right to amend the Declaration for a period of twenty (20) years after date of recording the Declaration;

WHEREAS, Declarant is the developer and/or owner of the real property described in Exhibit B of the Declaration, and in Exhibit B-2 attached hereto ("Addition 2 Lands"), and desires to subject the Addition 2 Lands to the covenants, conditions, easements and restrictions set forth in the Declaration and in this Amendment No. 2, all of which are binding upon the Addition 2 Lands and each owner thereof and every other party having any interest therein, and such covenants,

conditions, easements and restrictions of the Declaration and this Amendment No. 2 shall inure to the benefit of and pass with the Addition 2 Lands;

WHEREAS, where the term "Woodleaf Reserve" is referenced in the Declaration and this Amendment No. 2, Woodleaf Reserve collectively refers to the overall development which is inclusive of Woodleaf Reserve (being the original 35 lots), Woodleaf Reserve Addition No. 1 (being Phase 2 consisting of 47 lots), Woodleaf Reserve Addition No. 2 (being Phase 3 consisting of 36 lots) and the future Expansion Lands, as amended; and

WHEREAS, the term "Declaration" is defined in the Declaration of Protective Covenants, Conditions, Easements and Restrictions for Woodleaf Reserve Pewaukee, Wisconsin, shall be defined as and reference that specific recorded document and the contents of that document, and shall now be expanded to collectively refer to the original Declaration, Amendment No. 1, this Amendment No. 2 and any future amendment to the Declaration.

NOW THEREFORE, Declarant hereby declares that the Addition 2 Lands are held, transferred, sold, conveyed, used and occupied subject to the Declaration, this Amendment No. 2 and any and all future amendments to the Declaration. In accordance with the Declaration and Chapter 703 Wis. Stats., the following sections of the Declaration are hereby amended as follows:

1. ARTICLE III (amended Sections)

• **SECTION 14. LOT - SPECIFIC PROHIBITIONS.**

The following provisions shall be added to the subsection headed "Lots requiring Specific Residence Design."

Lots 91, 92, 93, 94, 95, 96, 97, 98, 99, 100, 101, 102, 103, 112, 113, 114, 115 and 118 of Addition No. 2 require a partially exposed or fully exposed rear and/or side yard residence design.

Lots 83, 84, 85, 86, 87, 88, 89, 90, 91, 92, 93, 94, 95, 96, 97, 98, 99, 100, 101, 102, 103, 104, 105, 106, 107, 108, 109, 110, 111, 112, 113, 114, 115, 116, 117 and 118 are adjacent to or have a drainage easement within the boundary of the specified lot and/or in an adjacent outlot.

Lot 87 previously contained a wetland in the rear yard area. The Declarant was

allowed to fill the wetland according to Wisconsin State Statutes and by permission from the Wisconsin Department of Natural Resources (WDNR) and the City. The wetland area was not within the building pad area as shown on the Master Grading Plans of the Woodleaf Reserve Phase III. Therefore, there are no wetland restrictions on Lot 87.

Outlots 6 and 7, as shown of the final plat for Addition No. 2, are for the benefit of the Association. Outlot 6 provides for storm sewer piping, surface drainage and access to a storm water management facility that is located within a future outlot of Woodleaf Reserve. Outlot 7 contains recreational equipment and other structures for use by members of the Association and their guests only. The Association shall be responsible for any maintenance, repairs and/ or replacements to the playground equipment, other structures, landscape or sign improvements within Outlot 7.

Lots 86 and 87 are adjacent to unplatted lands owned by the Declarant. Lots 100, 102, 103, 104, 105, 106, 107, 108, 109, 110 and 111 are adjacent to Outlot 4 of Woodleaf Reserve Addition No. 1. Lots 116 and 117 are adjacent to Outlot 6. Lot 118 is adjacent to Outlot 7. Lots 114, 115, 116, 117 and 118 are adjacent to unplatted lands owned by the Declarant which unplatted lands are intended to be part of a future phase of Woodleaf Reserve, serving as additional residential lots, open space and storm water management for Woodleaf Reserve Addition No. 2 and future phases.

The following shall be added at the end of Section 14(c): **Utility and Public Drainage Easement:**

"Pages 1 through 4 of the final plat of Addition No. 2 provide detail of the utility and public drainage easements related to Addition 2 Lands. Other easements may have been or may be recorded against the outlots or the lots within the Addition 2 Lands to accommodate utility, drainage, or other purposes. The lands located within Outlot 6, in addition to the lands apparently utilized for the detention pond, infiltration and facilities, are included in and are an integral part of the overall stormwater and drainage system for Woodleaf Reserve."

The following language shall be added at the end of Section 14(f): **Future Roads:**

"Lots 90, 91 and 114 are adjacent to such road terminations and the provisions of this Section 14(f) shall apply."

2. EXHIBIT A-2 – Tax Key Numbers

Exhibit A-2 sets forth the applicable Addition 2 Lands tax key numbers. Also includes the tax key numbers for the lots of Addition 1.

3. EXHIBIT B-2

The Developer hereby formally adds the Addition 2 Lands to Woodleaf Reserve, which are a portion of the former Expansion Land and also referred to as Phase 3 and as Woodleaf Reserve Addition No. 2, consisting of thirty-six (36) single-family lots and two (2) outlots (Lots 83 through 118 and Outlots 6 and 7) as shown on the final plat for Addition No. 2, as attached hereto as Exhibit B-2.

4. EXHIBIT C-2

The Expansion Land contains lands that are currently planned to accommodate an additional sixty-five (65) single-family lots with supporting outlots, and consists of approximately 98.94 acres as more particularly described on Exhibit C-2 attached hereto, and therefore Exhibit C as attached to the Declaration and Exhibit C-1 as attached to Amendment 1 are hereby deleted in its entirety and replaced with the attached Exhibit C-2.

5. EXHIBIT D-2

The Woodleaf Reserve Storm Water Management Practices Maintenance Agreement, attached as Exhibit D to the Declaration and Exhibit D-1 to Amendment No. 1, is amended only to the extent to include Outlot 6 as lands covered by the Storm Water Management Practices Maintenance Agreement. The Amended Storm Water Management Practices Maintenance Agreement is attached hereto as Exhibit D-2.

6. All Sections, exhibits, terms and conditions of the Declaration not expressly, or by necessary implication, modified or amended herein, shall remain unchanged and of full force and effect.

In Witness whereof, the undersigned has executed this Amendment No. 2 this 29th day of January, 2019.

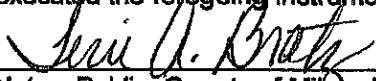
Pewaukee Sunder Fields LLC
By: **TOWNE REALTY, INC., SOLE MEMBER**



By: William A. Wigchers, Vice President

State of Wisconsin

County of Waukesha

Personally came before me this 29th day of January, 2019, the above named William A. Wigchers, Vice President of Towne Realty, Inc., to me known to be the person who executed the foregoing instrument and acknowledged the same in such capacity.


Notary Public, County of Milwaukee
State of Wisconsin
My Commission is permanent expires 6-17-21



CONSENT OF MORTGAGEE OF PEWAUKEE SUNDER FIELDS LLC

The undersigned, being the holder of a mortgage granted by Pewaukee Sunder Fields LLC, consents to the Amendment No. 2 to Declaration of Protective Covenants, Conditions, Easements and Restrictions for Woodleaf Reserve Pewaukee, Wisconsin set forth above and agrees that its interest in the Pewaukee Sunder Fields LLC parcel shall be subject to this Amendment No. 2.

Associated Bank, National Association

By: *Rory H. Dunn*

Name: *Rory H. Dunn*

Title: *Senior Vice President*

ACKNOWLEDGMENT

STATE OF WISCONSIN


COUNTY OF *Milwaukee*

This instrument was acknowledged before me on *January 29, 2019* by *Rory H. Dunn* the *Senior Vice President* of *Associated Bank*
(name of officer of mortgagee) (name of office) (name of mortgagee)

Terri A. Bratz
Terri A. Bratz
Notary Public, State of Wisconsin

My commission expires: *6-17-21*

This instrument was drafted by and should be returned to:
Sandra J. DeLisle
Zilber Ltd.
710 N. Plankinton Avenue
Milwaukee, WI 53203



**EXHIBIT A-2
TAX KEY NUMBERS**

Woodleaf Reserve Addition No. 2 is part of current Tax Key Numbers:

**Part of PWC 0865990001
Part of PWC0865997005
Part of PWC0865995004
Part of PWC0865995005
Part of PWC 0865997004**

**Lot numbers and the related Tax Key numbers for Woodleaf Reserve
Addition No. 1 are as follows:**

**Lot 36 - PWC 0865037
Lot 37 - PWC 0865038
Lot 38 - PWC 0865039
Lot 39 - PWC 0865040
Lot 40 - PWC 0865041
Lot 41 - PWC 0865042
Lot 42 - PWC 0865043
Lot 43 - PWC 0865044
Lot 44 - PWC 0865045
Lot 45 - PWC 0865046
Lot 46 - PWC 0865047
Lot 47 - PWC 0865048
Lot 48 - PWC 0865049
Lot 49 - PWC 0865050
Lot 50 - PWC 0865051
Lot 51 - PWC 0865052
Lot 52 - PWC 0865053
Lot 53 - PWC 0865054
Lot 54 - PWC 0865055
Lot 55 - PWC 0865056
Lot 56 - PWC 0865057
Lot 57 - PWC 0865058
Lot 58 - PWC 0865059
Lot 59 - PWC 0865060
Lot 60 - PWC 0865061
Lot 61 - PWC 0865062
Lot 62 - PWC 0865063
Lot 63 - PWC 0865064
Lot 64 - PWC 0865065
Lot 65 - PWC 0865066
Lot 66 - PWC 0865067
Lot 67 - PWC 0865068
Lot 68 - PWC 0865069
Lot 69 - PWC 0865070
Lot 70 - PWC 0865071**

Lot 71 - PWC 0865072
Lot 72 - PWC 0865073
Lot 73 - PWC 0865074
Lot 74 - PWC 0865075
Lot 75 - PWC 0865076
Lot 76 - PWC 0865077
Lot 77 - PWC 0865078
Lot 78 - PWC 0865079
Lot 79 - PWC 0865080
Lot 80 - PWC 0865081
Lot 81 - PWC 0865082
Lot 82 - PWC 0865083

Outlot 2 – PWC 00865084
Outlot 3 – PWC 00865085
Outlot 4 – PWC 00865086
Outlot 5 – PWC 00865087

EXHIBIT B-2
WOODLEAF RESERVE ADDITION No. 2
LEGAL DESCRIPTION AND FINAL PLAT

WOODLEAF RESERVE ADDITION NO. 2

Legal description of Lots 83 thru 99

Part of the Northwest 1/4 of the Northeast 1/4 of Section 1, Town 7 North, Range 19 East, in the City of Pewaukee, Waukesha County, Wisconsin, bounded and described as follows:

Commencing at the Northeast corner of said 1/4 Section; thence South 89°03'52" West along the North line of said 1/4 Section a distance of 1758.52 feet to a point; thence South 00°26'08" East 230.00 feet to the point of beginning of lands to be described; thence South 59° 09' 19" East 109.87 feet to a point; thence South 02° 12' 28" West 178.08 feet to a point; thence South 00° 40' 10" West 60.02 feet to a point; thence South 02° 12' 28" West 116.18 feet to a point; thence South 71° 05' 22" West 104.70 feet to a point; thence South 59° 19' 48" West 280.91 feet to a point; thence South 63° 58' 40" West 115.31 feet to a point; thence South 78° 09' 06" West 330.84 feet to a point; thence South 89° 32' 02" West 98.51 feet to a point; thence North 00° 27' 43" West 366.06 feet to a point; thence North 89° 03' 52" East 343.74 feet to a point; thence North 00° 26' 08" West 224.00 feet to a point; thence North 89° 59' 54" East 66.00 feet to a point; thence North 89° 03' 52" East 230.10 feet to a point; thence North 54° 13' 01" East 183.89 feet to the point of beginning.

Said land contains 363,042 square feet or 8.3343 acres

Date: April 25, 2018
Prepared by: John P. Casucci, PLS
Project No. 166284

Legal Description of Lots 100 thru 118& Outlots 6 & 7

Part of the Northwest 1/4, Northeast 1/4 and Southwest 1/4 of the Northeast 1/4 of Section 1, Town 7 North, Range 19 East, in the City of Pewaukee, Waukesha County, Wisconsin, bounded and described as follows:

Commencing at the Northeast corner of said 1/4 Section; thence South 89°03'52" West along the North line of said 1/4 Section a distance of 1302.30 feet to a point; thence South 00°21'02" East 413.70 feet to a point; thence South 25°09'40" West 165.89 feet to a point; thence South 64°50'20" East 119.72 feet to a point; thence South 25°09'40" West 125.93 feet to the point of beginning of lands to be described; thence South 78° 07' 28" East 165.34 feet to a point; thence South 11° 52' 32" West 37.81 feet to a point; thence South 78° 07' 28" East 60.00 feet to a point; thence South 11° 52' 32" West 189.45 feet to a point; thence Southeasterly 182.61 feet along an arc of a curve whose center lies to the East, whose radius is 325.01 feet, and whose chord bears South 04° 13' 16" East 180.21 feet to a point; thence South 74° 58' 45" West 404.74 feet to a point; thence South 15° 01' 15" East 135.99 feet to a point; thence South 56° 48' 22" West 273.31 feet to a point; thence South 40° 38' 54" West 141.31 feet to a point; thence South 10° 01' 09" West 111.34 feet to a point; thence Southwesterly 104.24 feet along an arc of a curve whose center lies to the South, whose radius is 330.00 feet and whose chord bears North 89° 02' 19" West 103.90 feet to a point; thence Southwesterly 55.84 feet along an arc of a curve, whose center lies to the Southeast, whose

radius is 330.00 feet and whose chord bears South 77° 03' 21" West 55.78 feet to a point; thence South 72° 12' 28" West 144.40 feet to a point; thence North 17° 47' 32" West 91.54 feet to a point; thence North 00° 21' 51" West 189.77 feet to a point; thence North 29° 03' 39" East 125.63 feet to a point; thence North 40° 25' 38" East 206.68 feet to a point; thence North 56° 48' 22" East 239.19 feet to a point; thence North 60° 04' 13" East 120.73 feet to a point; thence North 74° 58' 45" East 203.51 feet to a point; thence South 15° 01' 15" East 150.00 feet to a point; thence North 74° 58' 45" East 79.69 feet to a point; thence North 15° 01' 15" West 154.72 feet to a point; thence North 11° 52' 32" East 299.28 feet to the point of beginning.

Said land contains 402,061 square feet or 9.2301 acres

Date: April 25, 2018 (rev 1-26-19)
Prepared by: John P. Casucci, PLS
Project No. 166284

EXHIBIT B-2 (CONTINUED)
WOODLEAF RESERVE ADDITION No. 2
FINAL PLAT

**FOR A LARGER VIEW OF THE FINAL PLAT OF WOODLEAF RESERVE ADDITION
NO. 2, RECORDED AS DOCUMENT NO. 4382504, CONTACT THE WAUKESHA
COUNTY REGISTER OF DEEDS OFFICE.**

WOODLAF RESERVE ADDITION NO.2

399

For the City of Phoenix, Arizona, the undersigned, City Engineer, do hereby certify that the following is a true and correct copy of the original as submitted to the City Engineer, Phoenix, Arizona, on this 21st day of February, 1954.

GENERAL DESCRIPTION:
 State of Phoenix: Arizona
 Municipal County: Maricopa
 Location: Woodlaf Reserve Addition No. 2, Phoenix, Arizona

That the undersigned, City Engineer, do hereby certify that the following is a true and correct copy of the original as submitted to the City Engineer, Phoenix, Arizona, on this 21st day of February, 1954.

GENERAL DESCRIPTION:
 State of Phoenix: Arizona
 Municipal County: Maricopa
 Location: Woodlaf Reserve Addition No. 2, Phoenix, Arizona

GENERAL DESCRIPTION:
 State of Phoenix: Arizona
 Municipal County: Maricopa
 Location: Woodlaf Reserve Addition No. 2, Phoenix, Arizona

That the undersigned, City Engineer, do hereby certify that the following is a true and correct copy of the original as submitted to the City Engineer, Phoenix, Arizona, on this 21st day of February, 1954.

That the undersigned, City Engineer, do hereby certify that the following is a true and correct copy of the original as submitted to the City Engineer, Phoenix, Arizona, on this 21st day of February, 1954.

That the undersigned, City Engineer, do hereby certify that the following is a true and correct copy of the original as submitted to the City Engineer, Phoenix, Arizona, on this 21st day of February, 1954.

[Signature]
 City Engineer

[Signature]
 City Engineer

[Signature]
 City Engineer

GENERAL DESCRIPTION:
 State of Phoenix: Arizona
 Municipal County: Maricopa
 Location: Woodlaf Reserve Addition No. 2, Phoenix, Arizona

GENERAL DESCRIPTION:
 State of Phoenix: Arizona
 Municipal County: Maricopa
 Location: Woodlaf Reserve Addition No. 2, Phoenix, Arizona

GENERAL DESCRIPTION:
 State of Phoenix: Arizona
 Municipal County: Maricopa
 Location: Woodlaf Reserve Addition No. 2, Phoenix, Arizona



Exhibit C-2

WOODLEAF RESERVE EXPANSION LANDS
LEGAL DESCRIPTION

2018 Woodleaf Reserve Expansion Lands

Lands being a part of the Northwest 1/4 and Northeast 1/4 of the Southeast 1/4 of Section 1 and part of the Northwest 1/4, Northeast 1/4, Southwest 1/4 and Southeast 1/4 of the Fractional Northeast 1/4 of Section 1, in Town 7 North, Range 19 East, in the City of Pewaukee, Waukesha County, Wisconsin, bounded and described as follows:

Commencing at the Northeast corner of the Northeast fractional 1/4 of Section 1; thence South 00°29'12" East along the East line of said 1/4 Section 1150.12 feet to the point of beginning of lands to be described; thence continuing South 00°29'12" East along said East line 1680.36 feet to the Northeast corner of the Southeast 1/4 of said Section 1; thence South 00°49'16" East 227.20 feet to a point in a meander line of Spring Creek; thence South 69°35'24" West along said meander line 1356.28 feet to a point; thence South 00°34'12" East along said meander line 50.00 feet to the terminus of said meander line; thence South 00°34'12" East 139.16 feet to a point; thence North 88°26'38" West 542.52 feet to a point; thence North 00°34'12" West 924.00 feet to a point; thence North 00°34'12" West 138.46 feet to a point; thence North 43°47'24" East 87.80 feet to a point; thence Northwesterly 33.23 feet on the arc of a curve whose center lies to the Northeast, whose radius is 75.00 feet and whose chord bears North 33°30'56" West 32.96 feet to a point; thence South 69°10'45" West 154.45 feet to a point; thence North 04°02'07" East 194.40 feet to a point; thence North 37°42'49" East 115.82 feet to a point; thence North 13°10'51" East 227.62 feet to a point; thence North 34°42'59" West 129.49 feet to a point; thence South 79°39'12" West 59.50 feet to a point; thence North 17°47'32" West 65.89 feet to a point; thence North 09°32'28" West 82.17 feet to a point; thence North 01°37'54" West 60.47 feet to a point; thence Easterly 104.34 feet on the arc of a curve whose center lies to the South, whose radius is 330.00 feet and whose chord bears South 89°02'19" East 103.90 feet to a point; thence North 10°01'09" East 111.34 feet to a point; thence North 40°38'54" East 141.31 feet to a point; thence North 56°48'22" East 273.31 feet to a point; thence North 15°01'13" West 135.99 feet to a point; thence North 74°58'45" East 404.74 feet to a point; thence Northerly 182.61 feet on the arc of a curve whose center lies to the East, whose radius is 325.00 feet and whose chord bears North 04°13'16" West 180.21 feet to a point; thence North 11°52'32" East 189.45 feet to a point; thence North 88°26'36" East 144.37 feet to a point; thence North 89°47'07" East 64.25 feet to a point; thence South 88°55'12" East 62.00 feet to a point; thence South 89°34'44" East 198.75 feet to a point; thence South 03°31'44" East 56.46 feet to a point; thence South 00°28'59" East 272.48 feet to a point; thence North 89°02'56" East 637.35 feet to the point of beginning.

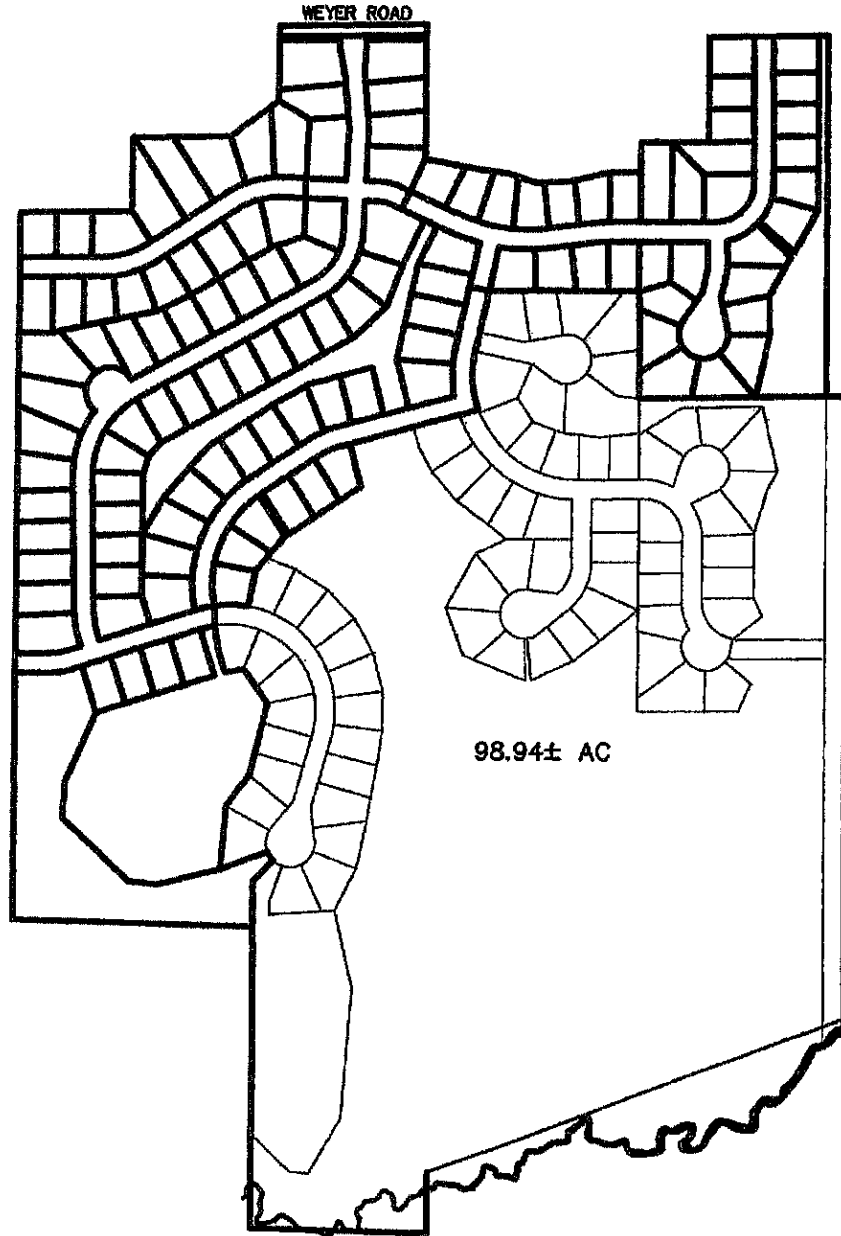
Including those lands lying between the centerline of Spring Creek and aforesaid mentioned meander line,

Said Expansion Lands contain approximately 98.94 Acres.

Date: May 4, 2018
Prepared by: John P. Casucci, PLS
Project No.: 166284

WOODLEAF RESERVE EXPANSION LANDS as of JANUARY 2019

TOTAL AREA: 98.94± ACRES



NOTE:
Please be advised that only the spatial relationships of the illustrations on the map and drawing are being presented for referenced identification and information.

raSmith

CREATIVITY BEYOND ENGINEERING

16745 W. Bluemound Road
Brookfield, WI 53005-5938
(262) 781-1000
rasmith.com

January 7, 2019
PROJ: 166284

SHEET 1 OF 1

Exhibit D-2

Amendment No. 2 to Storm Water Management Agreement

For a larger view of Amendment No. 2 to Storm Water Management Agreement, recorded as document number 4382896, contact Waukesha County Register of Deeds Office.

Exhibit D-2 (continued)

Electronically Recorded
4382896


WAUKESHA COUNTY, WI
REGISTER OF DEEDS
James R Behrend

Recorded On: 02/11/2019 3:13:55 PM
Total Fee: \$30.00 Page(s): 17
Transfer Tax: \$0.00

The above recording information verifies that
this document has been electronically
recorded and returned to the submitter.

Document Number

**Amendment No. 2 To Storm Water
Management Practices Maintenance
Agreement**



Recording Area

Name and Return Address

**Sandra J. DeLisle
Zilber Ltd.
710 N. Plankinton Avenue
Milwaukee, WI 53203**

See Exhibit A-3 attached hereto
Parcel Identification Number (PIN)

Information Professionals Co., Fond du Lac, WI
800-655-2021

Exhibit D-2 (continued)

AMENDMENT NO. 2 TO STORM WATER MANAGEMENT PRACTICES
MAINTENANCE AGREEMENT
WOODLEAF RESERVE

THIS AMENDMENT NO. 2 TO STORM WATER MANAGEMENT PRACTICES MAINTENANCE AGREEMENT ("Amendment No. 2"), is made and entered into this 20th day of January, 2019, by and between PEWAUKEE SUNDER FIELDS LLC (hereinafter, "Developer"), WOODLEAF RESERVE HOMEOWNERS ASSOCIATION, Inc. (hereinafter, "HOA") and the CITY OF PEWAUKEE (hereinafter, "City").

RECITALS:

A. The Developer is the developer and/or owner of certain land known as Woodleaf Reserve, situated in the City of Pewaukee, County of Waukesha County, State of Wisconsin, with a legal description as set forth on Exhibit A-2 attached hereto ("Woodleaf Reserve").

B. The Developer is now developing a portion of the Expansion Land, hereinafter referred to as "Woodleaf Reserve Addition No. 2" ("Addition No. 2"), being Lot 83 through Lot 118 and Outlots 6 and 7 of Woodleaf Reserve Addition No. 2, being part of the Northwest 1/4, Northeast 1/4 and Southwest 1/4 of the Northeast 1/4 of Section 1, Town 7 North, Range 19 East, in the City of Pewaukee, Waukesha County, Wisconsin, as more particularly described in Exhibit A-3 attached hereto.

C. The Site Plan/Subdivision Plan of Woodleaf Reserve ("Plan") as approved or to be approved by the City, provides for on-site storm water management practices within the confines of Addition No. 2 and Developer, City and HOA desire to include Addition No. 2 as a part of the Storm Water Management Practices Maintenance Agreement recorded on January 20, 2014 at the Register of Deeds Office of Waukesha County, Wisconsin, Doc. 4062676, as amended by Amendment No. 1 of the Storm Water Management Practices Maintenance Agreement recorded on June 29, 2016 at the Register of Deeds Office of Waukesha County, Wisconsin, Doc. 4215374 (collectively referred to as "Agreement").

D. The Outlot(s) of Addition No. 2 are owned collectively by the individual lot owners of Addition No. 2 as undivided fractional interests in the Outlot(s) and are to be maintained and managed by the HOA for the benefit of the individual lot owners of Woodleaf Reserve, commencing at such time as the first lot of Addition No. 2 has been transferred from the Developer to an individual lot owner.

NOW, THEREFORE, in consideration of the foregoing premises and mutual covenants, and other good and valuable consideration, the receipt and sufficiency of which is hereby acknowledged, the parties hereto agree to amend the Agreement as follows:

1. Recitals. The foregoing Recitals are incorporated and made a part of this Amendment No. 2 as if fully set forth in this Section 1.
2. Inclusion of Addition No. 2. For all purposes, the Addition No. 2 real estate is included in the application of the Agreement and is subject to the terms and conditions thereof.
3. Amended Exhibits. The following attached exhibits are hereby incorporated in and made part of the Agreement:

Exhibit D-2 (continued)

- a. Exhibit A-3, being the legal description and tax key numbers of Addition No. 2 and the Final Plat of Addition No. 2.
- b. Exhibit B-2, setting forth the location map and storm water management practices covered by this Amendment No. 2.
- c. Exhibit C-2, amending Exhibit C and Exhibit C-1 of the Agreement.
- d. Exhibit D-2, setting forth the additional minimum operating and maintenance requirements.

4. All other terms and conditions of the Agreement not expressly or by necessary implication modified or amended hereby, remain unchanged and are incorporated here by referenced as though fully set forth herein.

PEWAUKEE SUNDER FIELDS LLC
By: Towne Realty, Inc., Sole Member

By: [Signature]
William A. Wigchers, Vice President of Towne Realty, Inc.

STATE OF WISCONSIN)
COUNTY OF Milwaukee)ss.

Personally came before me this 29th day of January, 2019, the above named William A. Wigchers, Vice President of Towne Realty, Inc., to me known to be the person who executed the foregoing instrument and acknowledged the same.

[Signature]
NOTARY PUBLIC, STATE OF WI
My commission expires: 6-17-21



Woodleaf Reserve Homeowners Association
By: Towne Realty, Inc., Member and Manager

By: [Signature]
William A. Wigchers, Vice President of Towne Realty, Inc.

STATE OF WISCONSIN)
COUNTY OF Milwaukee)ss.

Personally came before me this 29th day of January, 2019, the above named William A. Wigchers, Vice President of Towne Realty, Inc., to me known to be the person who executed the foregoing instrument and acknowledged the same.

[Signature]
NOTARY PUBLIC, STATE OF WI
My commission expires: 6-17-21




Exhibit D-2 (continued)

CITY OF PEWAUKEE
WAUKESHA COUNTY, WISCONSIN


Steve Bierce, Mayor


Kelly Tarczewski, Municipal Clerk

STATE OF WISCONSIN)
)ss.
COUNTY OF WAUKESHA)

Personally came before me this 4 day of February 2019 the above named Steve Bierce, Mayor and Kelly Tarczewski, Municipal Clerk, of the above-named municipal corporation, to me known to be the persons who executed the foregoing instrument and to me known to be such individual and Municipal Clerk of said municipal corporation and acknowledged that they executed the foregoing instrument as such officers as the deed of said municipal corporation by its authority and pursuant to the authorization by the Governing Body of the CITY of Pewaukee from their meeting on the 7th day of January, 2019.


NOTARY PUBLIC, STATE OF WI
My commission expires: 1/18/23




Exhibit D-2 (continued)

CONSENT OF MORTGAGEE OF PEWAUKEE SUNDER FIELDS LLC

The undersigned, being the holder of a mortgage granted by Pewaukee Sunder Fields LLC, consents to the Amendment No. 2 to Storm Water Management Practices Maintenance Agreement for Woodleaf Reserve set forth above and agrees that its interest in the Pewaukee Sunder Fields LLC parcel shall be subject to this Amendment No. 2.

Associated Bank, National Association

By: Rory H. Dunn
Name: Rory H. Dunn
Title: Senior Vice President


ACKNOWLEDGMENT

STATE OF WISCONSIN
COUNTY OF Milwaukee

This instrument was acknowledged before me on January 29, 2019 by
Rory H. Dunn the Senior Vice President of
(name of officer of mortgage) (name of office)
Associated Bank
(name of mortgagee)

Terr A. Bratz
Terr A. Bratz
Notary Public, State of Wisconsin
My commission expires: 10-17-21

This instrument was drafted by and should be returned to:
Sandra J. DeLisle
Zilber Ltd.
710 N. Plankinton Avenue
Milwaukee, WI 53203



WOLF Amendment 2 to Woodleaf Storm Water FINAL 1-29-19

Exhibit D-2 (continued)

Exhibit A-3

Description and Tax Key Numbers of Woodleaf Reserve Addition No. 2

The following description and reduced copy map identifies the land parcel(s) affected by this Amendment No. 2. For a larger scale view of the referenced document, contact the Waukesha County Register of Deeds office.

Project Identifier: Outlot 6 of Woodleaf Reserve Addition No. 2

Map Produced By: RA Smith National

Legal Description: Legal Description of Woodleaf Reserve Addition No. 2

Maps: Attached is the Final Plat of Woodleaf Reserve Addition No. 2.

Tax Key Numbers:

Part of PWC 0865990001

Part of PWC0865997005

Part of PWC0865995004

Part of PWC0865995005

Part of PWC 0865997004

Exhibit D-2 (continued)

Exhibit A-3 (continued)

Legal Description of Woodleaf Reserve Addition No. 2

Legal description of Lots 83 thru 99

Part of the Northwest 1/4 of the Northeast 1/4 of Section 1, Town 7 North, Range 19 East, in the City of Pewaukee, Waukesha County, Wisconsin, bounded and described as follows:

Commencing at the Northeast corner of said 1/4 Section; thence South 89°03'52" West along the North line of said 1/4 Section a distance of 1758.52 feet to a point; thence South 00°26'08" East 230.00 feet to the point of beginning of lands to be described; thence South 59° 09' 19" East 109.87 feet to a point; thence South 02° 12' 28" West 178.08 feet to a point; thence South 00° 40' 10" West 60.02 feet to a point; thence South 02° 12' 28" West 116.18 feet to a point; thence South 71° 05' 22" West 104.70 feet to a point; thence South 59° 19' 48" West 280.91 feet to a point; thence South 63° 58' 40" West 115.31 feet to a point; thence South 78° 09' 06" West 330.84 feet to a point; thence South 89° 32' 02" West 98.51 feet to a point; thence North 00° 27' 43" West 366.06 feet to a point; thence North 89° 03' 52" East 343.74 feet to a point; thence North 00° 26' 08" West 224.00 feet to a point; thence North 89° 59' 54" East 66.00 feet to a point; thence North 89° 03' 52" East 230.10 feet to a point; thence North 54° 13' 01" East 183.89 feet to the point of beginning.

Said land contains 363,042 square feet or 8.3343 acres

Date: April 25, 2018

Prepared by: John P. Casucci, PLS

Project No. 166284

Legal Description of Lots 100 thru 118 & Outlots 6 & 7

Part of the Northwest 1/4, Northeast 1/4 and Southwest 1/4 of the Northeast 1/4 of Section 1, Town 7 North, Range 19 East, in the City of Pewaukee, Waukesha County, Wisconsin, bounded and described as follows:

Commencing at the Northeast corner of said 1/4 Section; thence South 89°03'52" West along the North line of said 1/4 Section a distance of 1302.30 feet to a point; thence South 00°21'02" East 413.70 feet to a point; thence South 25°09'40" West 165.89 feet to a point; thence South 64°50'20" East 119.72 feet to a point; thence South 25°09'40" West 125.93 feet to the point of beginning of lands to be described; thence South 78° 07' 28" East 165.34 feet to a point; thence South 11° 52' 32" West 37.81 feet to a point; thence South 78° 07' 28" East 60.00 feet to a point; thence South 11° 52' 32" West 189.45 feet to a point; thence Southeasterly 182.61 feet along an arc of a curve whose center lies to the East, whose radius is 325.01 feet, and whose chord bears South 04° 13' 16" East 180.21 feet to a point; thence South 74° 58' 45" West 404.74 feet to a point; thence South 15° 01' 15" East 135.99 feet to a point; thence South 56° 48' 22" West 273.31 feet to a point; thence South 40° 38' 54" West 141.31 feet to a point; thence South 10° 01' 09" West 111.34 feet to a point; thence Southwesterly 104.24 feet along an arc of a curve whose center lies to the South, whose radius is 330.00 feet and whose chord bears North 89° 02' 19" West 103.90 feet to a point; thence Southwesterly 55.84 feet along an arc of a curve, whose center lies to the Southeast, whose radius is 330.00 feet and whose chord bears South 77° 03' 21" West 55.78 feet to a point; thence South 72° 12' 28" West 144.40 feet to a point; thence North 17° 47' 32" West 91.54 feet to a point; thence North 00° 21' 51" West 189.77 feet to a point; thence North 29° 03' 39" East 125.63 feet to a point; thence North 40° 25' 38" East 206.68 feet to a point; thence North 56° 48' 22" East 239.19 feet to a point; thence North 60° 04' 13" East 120.73 feet to a point; thence North 74° 58' 45" East 203.51 feet to a point; thence South

Exhibit D-2 (continued)

15° 01' 15" East 150.00 feet to a point; thence North 74° 58' 45" East 79.69 feet to a point; thence North 15° 01' 15" West 154.72 feet to a point; thence North 11° 52' 32" East 299.28 feet to the point of beginning.

Said land contains 402,061 square feet or 9.2301 acres

Date: April 25, 2018 (rev 1-26-19)

Prepared by: John P. Casucci, PLS

Project No. 166284

Exhibit D-2 (continued)

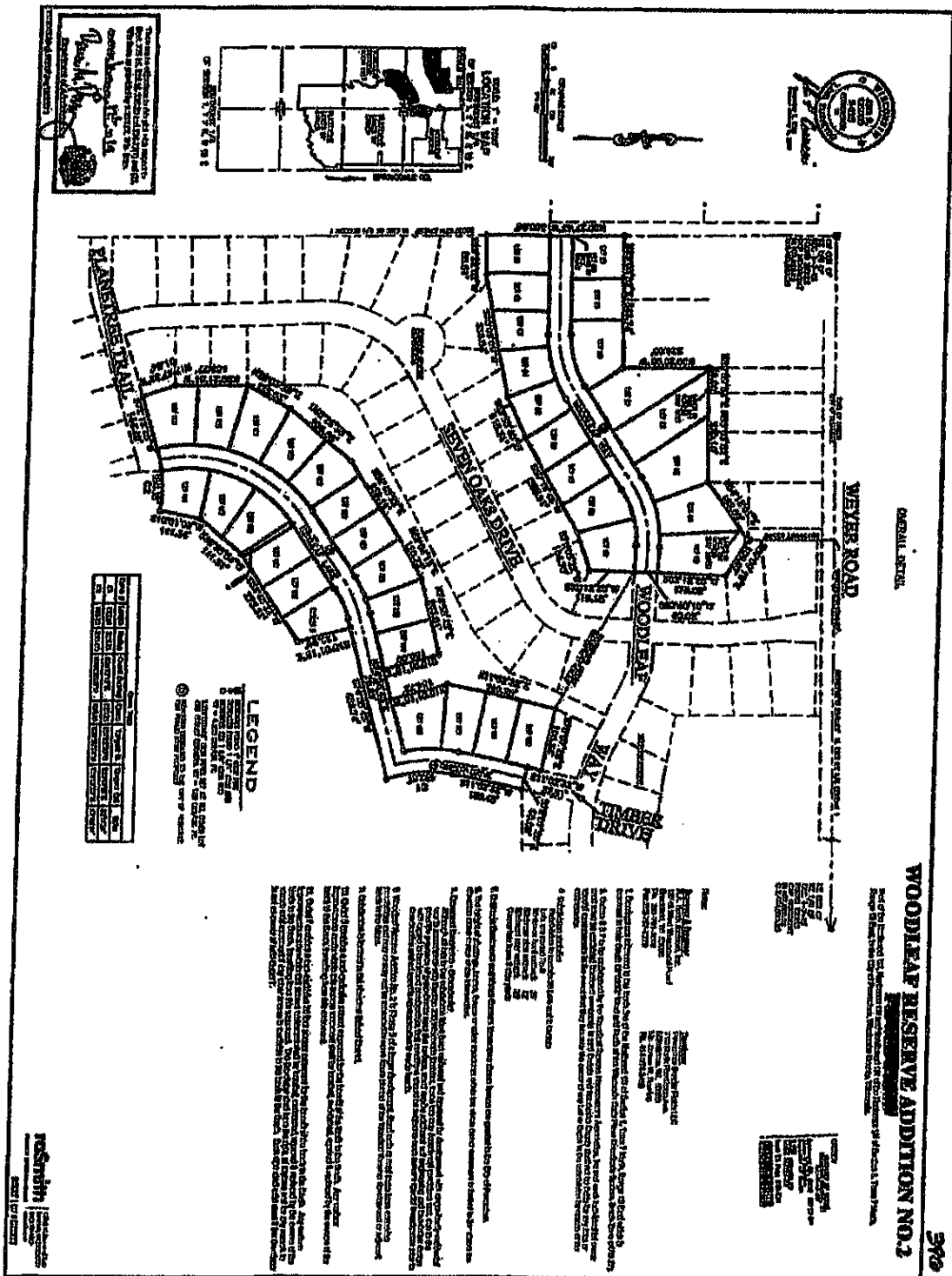
Exhibit A-3 (continued)

Final Plat

**FOR A LARGER VIEW OF THE PLAT OF WOODLEAF RESERVE ADDITION NO. 2, RECORDED
AS DOCUMENT NO. 4882504, CONTACT THE WAUKESHA COUNTY REGISTER OF DEEDS OFFICE.**

Exhibit D-2 (continued)

Exhibit A-3 (continued)



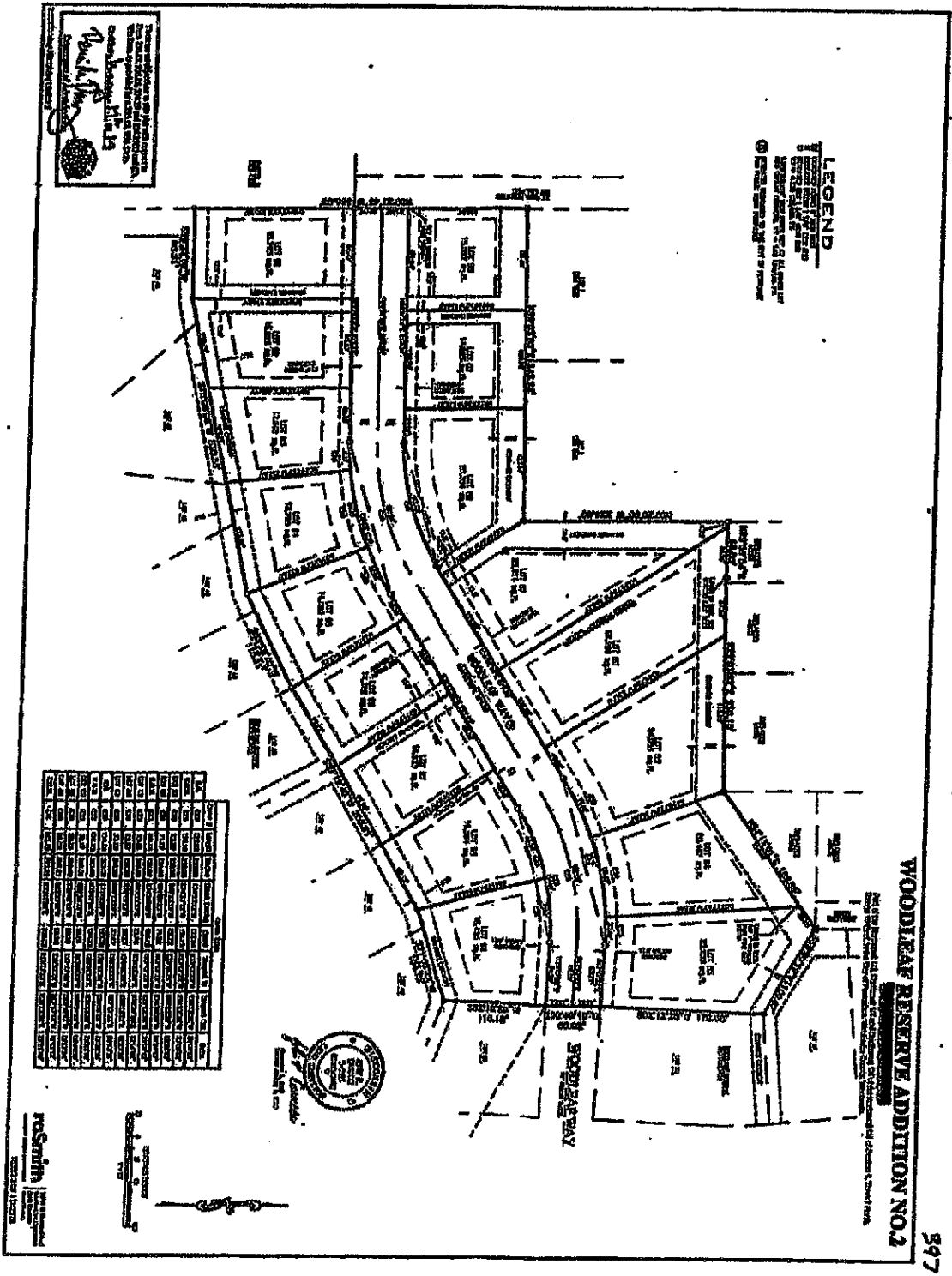
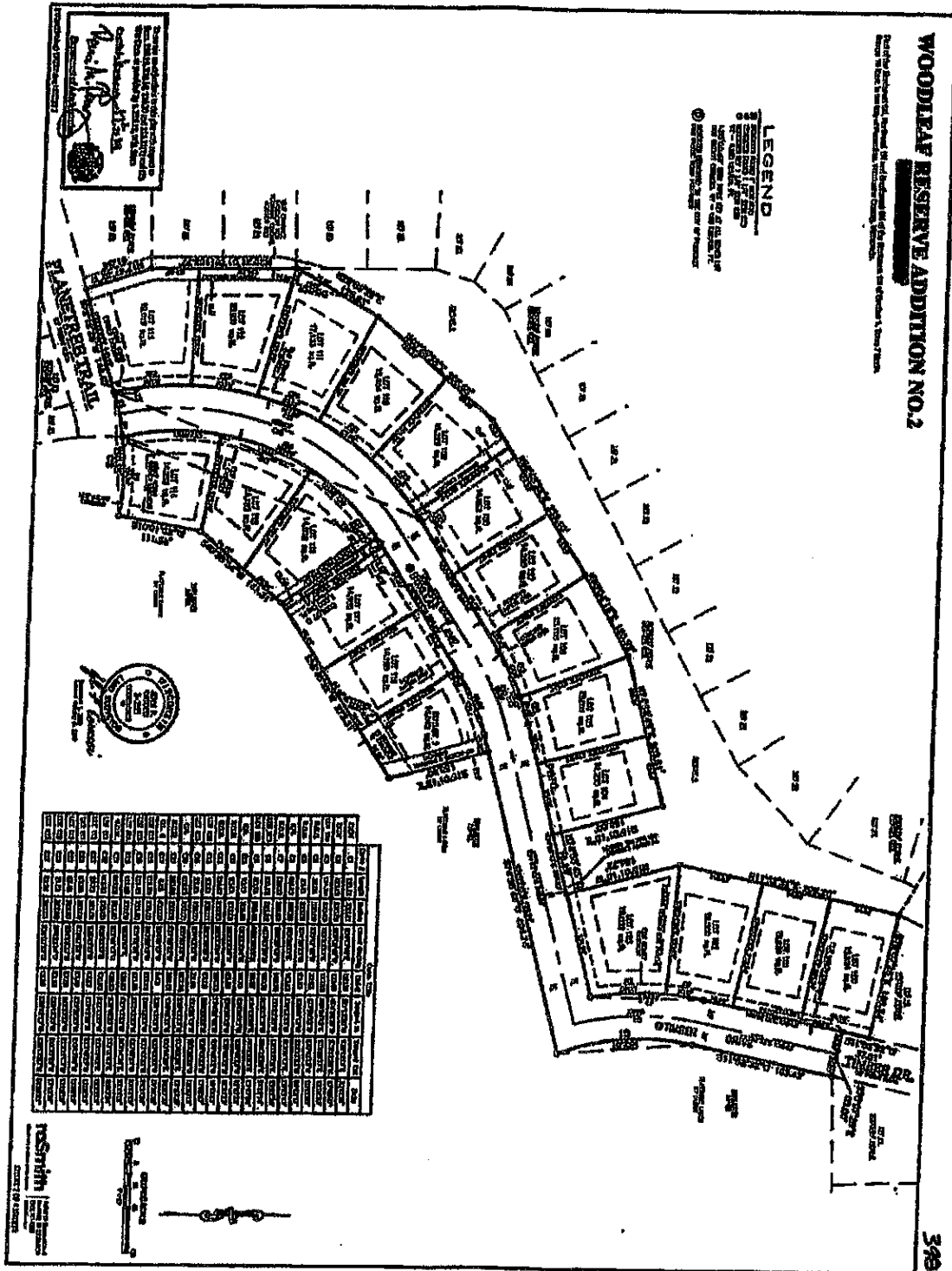


Exhibit D-2 (continued)

Exhibit A-3 (continued)



WOODLEAF RESERVE ADDITION NO. 2
 349

SECTION 1: GENERAL INFORMATION
 1. Property Address: _____
 2. Applicant Name: _____
 3. Date of Application: _____

SECTION 2: PROJECT DESCRIPTION
 The applicant requests approval for the addition of _____ to the existing _____ at the above address. The project is located on _____ and is bounded by _____ to the north, _____ to the south, _____ to the east, and _____ to the west. The total area of the project is _____ square feet. The project consists of _____ and is intended for use as _____.

SECTION 3: REGULATORY COMPLIANCE
 The applicant certifies that the proposed project complies with all applicable zoning, subdivision, and other local, state, and federal laws, rules, and regulations. The applicant also certifies that the project complies with all applicable environmental laws, rules, and regulations, including but not limited to the Clean Air Act, Clean Water Act, and Endangered Species Act. The applicant further certifies that the project complies with all applicable historic preservation laws, rules, and regulations, including but not limited to the National Historic Preservation Act and the Antiquities Act.

SECTION 4: PUBLIC NOTICE
 The applicant certifies that the proposed project has been advertised in a newspaper of general circulation in the community for a period of _____ days prior to the filing of this application. The applicant also certifies that the project has been posted on the property for a period of _____ days prior to the filing of this application. The applicant further certifies that the project has been posted on the property for a period of _____ days prior to the filing of this application.

SECTION 5: SIGNATURES
 I, _____, the undersigned, being duly sworn, depose and say that the foregoing is a true and correct statement of the facts and circumstances of the proposed project. I further depose and say that I am the owner of the property described in this application and that I am the person who has authorized the filing of this application. I declare under penalty of perjury that the foregoing is true and correct. Executed on this _____ day of _____, 20____.

SECTION 6: OFFICIAL APPROVAL
 I, _____, the undersigned, being duly sworn, depose and say that the proposed project complies with all applicable zoning, subdivision, and other local, state, and federal laws, rules, and regulations. I further depose and say that I am the official of the _____ and that I have the authority to approve or deny this application. I declare under penalty of perjury that the foregoing is true and correct. Executed on this _____ day of _____, 20____.

SECTION 7: NOTES

Exhibit D-2 (continued)

Exhibit B-2

Location Map

Storm Water Management Practices Maintenance Covered by this Amendment No. 2

The storm water management practices maintenance covered by the Agreement, Amendment No. 1 to the Agreement or this Amendment No. 2 are depicted in the reduced copy of the construction plans, as shown below. The practices include maintenance of Outlot 6 and drainage easements located throughout Addition No. 2 as shown on the final plat of Woodleaf Reserve Addition No. 2.

All of the noted storm water management practices maintenance is located within Outlot 6 and the drainage easements as shown on the final plat, as noted in Exhibit A-3.

Subdivision Name: Woodleaf Reserve Addition No. 2

Storm water Practices: Storm Water Pond, Infiltration Basin and drainage swales: Storm water detention, infiltration basin and drainage easements that serves Addition No. 2 (Phase 3) as shown on the Final Plat of Woodleaf Reserve, Woodleaf Reserve Addition No. 1, Woodleaf Reserve Addition No. 2 and unplatted lands owned by Developer.

Location of Practices: Outlot 6 and the respective drainage easements as shown on the Final Plat of Addition No. 2.

Owners: Pewaukee Sunder Fields LLC and/or collectively the individual lot owners as the individual lots are conveyed. The HOA is responsible for management and maintenance of the Outlots and storm water management facilities and practices that have not been conveyed by dedication to the City and that are not still solely owned by the Developer.

Maps: Available at the City of Pewaukee City Hall are the construction plans specific to the construction of Woodleaf Reserve Addition No. 2 and the final plat has been attached as part of Exhibit A-3 of this document.

Exhibit D-2 (continued)

Exhibit C-2

Amended Minimum Storm Water Management Practices Maintenance Requirements (Amends Storm Water Maintenance Exhibit C)

Drainage Swale and Drainage Easements:

Drainage swale and drainage easements are to be regularly inspected to ensure no impediments or blockages are found to limit the flow of surface water within and along the intended drainage swale and easement, ultimately to the inlet structures to the storm water conveyance piping system that has been dedicated to the City along with the other improvements of Woodleaf Reserve, Addition No. 1 and Addition No. 2.

Maps: Attached is an exhibit depicting the final grades of Outlot 6.

Exhibit D-2 (continued)

EXHIBIT C-2 (CONTINUED)

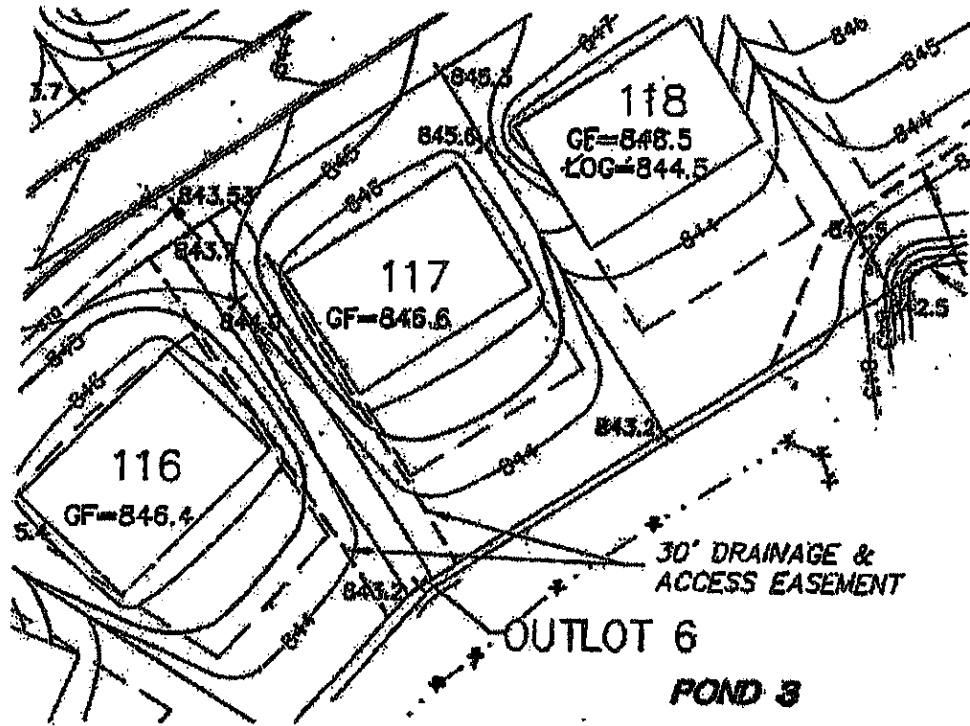


Exhibit D-2 (continued)

Exhibit D-2

Additional Minimum Operation and Maintenance Requirements

No additional minimum operation and maintenance requirements shall be added to the requirements set forth on Exhibit D of the Agreement, Exhibit D-1 of Amendment No. 1 of the Agreement or this Amendment No. 2 of the Agreement.

WAUKESHA COUNTY, WI
REGISTER OF DEEDS
James R Behrend

Recorded On: 07/01/2016 11:24:47 AM
Total Fee: \$30.00 Page(s): 40
Transfer Tax: \$0.00

**AMENDMENT NO. 1 TO THE DECLARATION OF
PROTECTIVE COVENANTS, CONDITIONS,
EASEMENTS AND RESTRICTIONS FOR
WOODLEAF RESERVE PEWAUKEE,
WISCONSIN**

THIS AMENDMENT NO. 1 to the Declaration, is hereby made this 29th day of June 2016 by Pewaukee Sunder Fields LLC, a Wisconsin limited liability company (hereinafter called the "Declarant"). Capitalized terms used in this Amendment which are not otherwise defined in this Amendment shall have the meaning given them in the Declaration.

WITNESSETH:

WHEREAS, on January 21, 2014 the Declarant executed the Declaration of Protective Covenants, Conditions, Easements and Restrictions for Woodleaf Reserve Pewaukee, Wisconsin and the Declaration was recorded on January 22, 2014, in the Register of Deeds office for Waukesha County, Wisconsin as Document No. 4063130; and

This instrument was drafted by and should be returned to:

*Sandra J. DeLisle, Esq.
Zilber Ltd.
710 N. Plankinton Ave., Ste. 1200
Milwaukee, WI 53203*

*Tax Key Numbers:
See Exhibit A-1 attached hereto*

WHEREAS, Declarant is the developer and/or owner of the real property described in Exhibit B of the Declaration, Exhibit B-1 and Exhibit C-1, which are attached hereto, and desires to subject said real property to the covenants, conditions, easements and restrictions set forth in the Declaration and further in this Amendment, all of which are binding upon the real property described and each owner thereof and every other party having any interest therein, and such covenants, conditions, easements and restrictions of said Declaration and this Amendment shall inure to the benefit of and pass with said real property. Where the term "Woodleaf Reserve" is referenced in the Declaration and this Amendment, Woodleaf Reserve is collectively referring to the overall development which is inclusive of Woodleaf Reserve Phase 1 (consisting of the original 35 lots), Woodleaf Reserve Addition No. 1 (Phase 2 consisting of 47 lots) and the future Expansion Lands as amended.

WHEREAS, the term "Declaration" (singularly and plural) is defined in the Declaration of Protective Covenants, Conditions, Easements and Restrictions for Woodleaf Reserve Pewaukee, Wisconsin, recorded on January 22, 2014, as meaning and referencing that specific recorded document and the contents of that document. The meaning of that term shall now be expanded to collectively refer to the original Declaration and any future amendment to the Declaration, inclusive of this Amendment; and

WHEREAS, Article VI, Section 3, **Amendment** of the Declaration provides that the Declarant has the unilateral right to amend the Declaration and subsequent Amendments to the Declaration for a period of twenty (20) years after date of recording the Declaration; and

NOW THEREFORE, Declarant hereby declares that the real property described in and referred to in Exhibit B-1 of this Amendment is held, transferred, sold, conveyed, used and occupied subject to the Declaration, this Amendment and any and all future amendments to the Declaration. Also, in accordance with the Declaration and Chapter 703, Wis. Stats., the Declaration is further hereby amended as follows:

1. ARTICLE III – Amended Sections

• **SECTION 3. RESIDENCE LOCATION/SETBACK.**

The following language is hereby added to this Section:

"e. The setback requirements of this Section to the contrary notwithstanding, Lot 61 shall be subject to the following setback requirements:

- (i) The minimum setback for the Residence from any abutting street right-of-way shall be fifty (50) feet.
- (ii) The minimum side setback for the Residence shall be thirty (30) feet.
- (iii) The minimum rear setback for the Residence shall be thirty-five (35) from the rear lot line.
- (iv) The minimum setback for the Residence from a designated wetland shall be twenty-five (25) feet.
- (v) The minimum setback from any abutting property for any building primarily used for housing or sheltering animals shall be one hundred (100) feet."

- **SECTION 3. DWELLING SIZE.**

The following language is hereby added to this Section:

“e. The dwelling size requirements of this Section to the contrary notwithstanding, for Lot 61 the minimum dwelling sizes shall be as follows:

(i) A single story Residence shall have a minimum of 1700 square feet of living area.

(ii) For a story and one-half Residence the minimum first floor living area is 1,200 square feet and a minimum total living area of 1,900 square feet.

(iii) For a two story Residence the minimum first floor living area is 1,200 square feet and a minimum total living area of 2,000 square feet.

(iv) For a split level or tri-level Residence the minimum first floor living area is 1,200 square feet and a minimum total living area of 2,000 square feet.”

- **SECTION 3. SIDING.**

The original section shall be deleted in its entirety and replaced with the following:

“Siding materials shall consist of brick veneer, stone, wood, or other natural materials. Vinyl siding, cement composite sidings, simulated stone and wood composite materials, such as L.P. Smart Siding, are acceptable provided they are of high quality, provide “natural” texturing and coloration, and are approved by the ACC. If installed siding materials are installed with butting ends, the ends may be left with a gap per the manufacturer’s specifications, or the gap may be filled with a clip (commonly called an “H” clip) which is part of the manufacturer’s product line, or caulked under the manufacturer’s recommendations. Aluminum and steel siding will not be permitted. Any exposed basement or foundation wall must be covered with masonry veneer, stucco, or siding material used on the remainder of the house.

Masonry shall terminate at an inside corner. If masonry is carried to an outside corner of the front or street elevation of the home or garage, the masonry must be carried around the corner a minimum length of twenty-four (24) inches, or a distance appropriate for the home’s design, appropriately finished at the same height.”

- **SECTION 9. FENCING.**

The original section shall be deleted in its entirety and replaced with the following:

“Perimeter fencing of a portion of an Owner’s Lot and/or security fencing around in-ground pools is permitted. Such fencing shall be four (4) feet high from grade, black aluminum, wrought iron, or similar type fencing approved by the ACC and as

permitted by the City of Pewaukee, if necessary. No temporary fencing is allowed except silt fencing necessary during construction. No other fencing type or other fencing material shall be allowed.”

- **SECTION 13. GENERAL PROHIBITIONS.**

“b. Satellite Dishes. The original section shall be deleted in its entirety and replaced with the following:

“Satellite dish antennas shall be mounted on the home or pedestal mounted and shall not have a diameter in excess of 39.37 inches (1 meter) or the size allowable by the Federal Communication Commission (FCC) for residential satellite dish size.

No antenna or permitted satellite dish antenna shall be visible from any roadway, unless no other practicable location for the strength of the satellite signal can be found, in which case the ACC may require screening of the antenna/dish.”

- **SECTION 14. LOT - SPECIFIC PROHIBITIONS.**

The following provisions shall be added to the subsection headed “Lots requiring Specific Residence Design.”

“Lots 39, 57, 58, 59, 60, 65, 66, 67, 68, 69, 70, 71, 74, 75, 76, 77, 78, 79, 80, 81 and 82 of Addition No. 1 require a partially exposed or fully exposed rear and/or side yard residence design. For Lot 61, depending on the placement of the home, the lot may offer some exposure.

Lots 36, 37, 38, 39, 40, 41, 42, 43, 44, 45, 46, 47, 48, 49, 50, 51, 52, 53, 54, 55, 56, 57, 58, 59, 60, 62, 63, 64, 65, 72, 73, 79, 80, 81 and 82 are adjacent to or have a drainage easement within the boundary of the specified lot and/or in an adjacent outlot and a specific building orientation due to proximity to the drainage easement may be necessary. Lot 61 is adjacent to and has a drainage easement within the boundary of the lot, is adjacent to an Outlot which may or may not contain wetlands, a navigable stream and/or floodplain.

Outlots 2 and 5 contain landscape easements, as shown of the final plat for Addition No. 1, for the benefit of the Woodleaf Reserve Homeowner’s Association. Said easements may or may not contain an entry monument sign to identify the entrance to Woodleaf Reserve. The Woodleaf Reserve Homeowner’s Association shall be responsible for any maintenance, repairs and/ or replacements to the landscape or

sign improvements within said easements.

Lot 36 is adjacent to Outlot 2. Lots 57 and 61 are adjacent to Outlot 3. Lots 65, 66, 67, 68, 69, 70, 71, 72, 73, 74, 75, 76, 77 and 78 are adjacent to Outlot 4. Lot 82 is adjacent to Outlot 5. The Outlots are shown on the final plat of Addition No. 1.

Lot 61, by delineation, is partially located within a Primary Environmental Corridor ("PEC"). The City of Pewaukee limits the disturbance of the land within a PEC to a maximum of five (5%) percent of the land area located within the PEC. That disturbance includes but may not be limited to all improvements, permanent or temporary, which will include the home, the driveway, patio, deck, sidewalk, lawn area, and other site improvements. Any disturbance within the PEC will require the City of Pewaukee approval.

Lot 61, by City of Pewaukee zoning, is partially located within the Shoreland Overlay District (SO). This SO area is also encumbered by the PEC area previously described. Within the SO area, the land may be disturbed up to twenty-seven and one half (27.5%) percent. That disturbance includes but may not be limited to all improvements, permanent or temporary, which will include the home, the driveway, patio, deck, sidewalk, lawn area, and other site improvements. The more restrictive disturbance regulations under the City of Pewaukee ordinances for the PEC or the SO shall prevail.

Lots 53, 54, 55 and 56, by City of Pewaukee zoning, are partially located within the SO also. Within the SO area of each lot, the land may be disturbed up to twenty-seven and one half (27.5%) percent. That disturbance includes but may not be limited to all improvements, permanent or temporary, which will include the home, the driveway, patio, deck, sidewalk, lawn area, and other site improvements.

Lot 61, by design of access to Plane Tree Trail and by the design of the sanitary sewer lateral may require a pressurized sanitary sewer pump system (often referred to as a "grinder pump") to service the home based on the location chosen by the future owner. It is the owner's responsibility to determine if a pressurized system is necessary and it is the owner's responsibility to maintain, repair and replace such a system located on Lot 61."

The following provision shall be added at the end of Section 14(c): **Utility and Public Drainage Easement.**

“Pages 2 through 5 of the final plat of Addition No. 1 (part of Exhibit B-1 attached) and is part of the documentation recorded at the Waukesha County Register of Deeds Office provide detail of the utility and public drainage easements of Addition No. 1. Other easements may have been or may be recorded against the Outlots or the lots within Addition No. 1 to accommodate utility, drainage, or other purposes. The lands located within Outlot 3, besides the lands apparently utilized for the detention pond and infiltration and facilities are included in and are an integral part of the overall stormwater and drainage system for Woodleaf Reserve.”

The following language shall be added at the end of Section 14(f): **Future Roads.**

“Lots 38, 39, 56, 60 and 61 are adjacent to such road terminations and the provisions of this Section 14(f) shall apply.”

2. EXHIBIT A-1 – Tax Key Numbers

Exhibit A of the Declaration is hereby replaced with the attached Exhibit A-1.

3. EXHIBIT B-1

The Developer hereby formally adds to Woodleaf Reserve that portion of the former Expansion Land, now known as Phase 2, also referred to as Woodleaf Reserve Addition No. 1, consisting of forty-seven (47) single-family Lots and four (4) Outlots (Lots 36 through 82 and Outlots 2, 3, 4, and 5) as shown on the final plat for Addition No. 1, as attached hereto as Exhibit B-1.

4. EXHIBIT C-1

The Expansion Land, which has been revised to include lands for an additional sixteen (16) Lots plus Outlots in the southeast quadrant of the Expansion Lands, in future phases may consist of approximately 116.97 acres as more particularly described on Exhibit C-1 attached hereto, and therefore Exhibit C as attached to the Declaration is hereby deleted in its entirety and replaced with the attached Exhibit C-1.


5. EXHIBIT D-1

The Woodleaf Reserve Storm Water Management Practices Maintenance Agreement, as attached as Exhibit D to the Declaration has been amended. The Amended Storm Water Management Practices Maintenance Agreement is attached hereto as Exhibit D-1.

6. All Sections, exhibits, terms and conditions of the Declaration not expressly, or by necessary implication, modified or amended herein, shall remain unchanged and of full force and effect.

In Witness whereof, the undersigned has executed this Amendment No. 1 to the Declaration this 29th day of June, 2016.

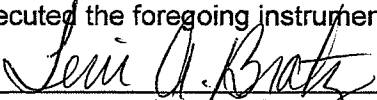
Pewaukee Sunder Fields LLC
By: **TOWNE REALTY, INC., SOLE MEMBER**


By: William A. Wigchers, Vice President

State of Wisconsin

County of Waukesha

Personally came before me this 29th day of June 2016, the above named William A. Wigchers, Vice President of Towne Realty, Inc., to me known to be the person who executed the foregoing instrument and acknowledged the same in such capacity.


Notary Public, County of Milwaukee
State of Wisconsin
My Commission is permanent
expires 6-17-17



CONSENT OF MORTGAGEE OF PEWAUKEE SUNDER FIELDS LLC

The undersigned, being the holder of a mortgage granted by Pewaukee Sunder Fields LLC, consents to the Amendment No. 1 to Declaration of Protective Covenants, Conditions, Easements and Restrictions for Woodleaf Reserve Pewaukee, Wisconsin set forth above and agrees that its interest in the Pewaukee Sunder Fields LLC parcel shall be subject to the said Amendment.

Associated Bank, National Association

By: Linda M Groll

Name: LINDA M GROLL

Title: VICE PRESIDENT

ACKNOWLEDGMENT

STATE OF WISCONSIN


COUNTY OF MILWAUKEE

This instrument was acknowledged before me on JUNE 30, 2016 by LINDA M. GROLL the VICE PRESIDENT of ASSOCIATED BANK, NATIONAL ASSOCIATION
(name of officer of mortgagee) (name of office) (name of mortgagee)

Colleen A Muszynski
COLLEEN A. MUSZYNSKI
Notary Public, State of Wisconsin

My commission expires: 09/20/2019

This instrument was drafted by and should be returned to:
Sandra J. DeLisle
Zilber Ltd.
710 N. Plankinton Avenue
Milwaukee, WI 53203



**EXHIBIT A-1
TAX KEY NUMBERS**

Lot numbers and the related Tax Key numbers for Woodleaf Reserve are as follows:

- Lot 1 - PWC 0865001
- Lot 2 - PWC 0865002
- Lot 3 - PWC 0865003
- Lot 4 - PWC 0865004
- Lot 5 - PWC 0865005
- Lot 6 - PWC 0865006
- Lot 7 - PWC 0865007
- Lot 8 - PWC 0865008
- Lot 9 - PWC 0865009
- Lot 10 - PWC 0865010
- Lot 11 - PWC 0865011
- Lot 12 - PWC 0865012
- Lot 13 - PWC 0865013
- Lot 14 - PWC 0865014
- Lot 15 - PWC 0865015
- Lot 16 - PWC 0865016
- Lot 17 - PWC 0865017
- Lot 18 - PWC 0865018
- Lot 19 - PWC 0865019
- Lot 20 - PWC 0865020
- Lot 21 - PWC 0865021
- Lot 22 - PWC 0865022
- Lot 23 - PWC 0865023
- Lot 24 - PWC 0865024
- Lot 25 - PWC 0865025
- Lot 26 - PWC 0865026
- Lot 27 - PWC 0865027
- Lot 28 - PWC 0865028
- Lot 29 - PWC 0865029
- Lot 30 - PWC 0865030
- Lot 31 - PWC 0865031
- Lot 32 - PWC 0865032
- Lot 33 - PWC 0865033
- Lot 34 - PWC 0865034
- Lot 35 - PWC 0865035
- Outlot 1 - PWC 00865036

Woodleaf Reserve Addition No. 1 is part of current Tax Key Numbers PWC 0865995002 and PWC 0865997003

EXHIBIT B-1
WOODLEAF RESERVE ADDITION No. 1
LEGAL DESCRIPTION AND FINAL PLAT

WOODLEAF RESERVE ADDITION NO. 1

Lots 36 through Lot 82 and Outlots 2 through Outlot 5 of Woodleaf Reserve Addition No. 1, being part of the Northwest 1/4, Northeast 1/4 and Southwest 1/4 of the Northeast 1/4 of Section 1, Town 7 North, Range 19 East, in the City of Pewaukee, Waukesha County, Wisconsin.

Also known as:

Part of the Northwest 1/4, Northeast 1/4 and Southwest 1/4 of the Northeast 1/4 of Section 1, Town 7 North, Range 19 East, in the City of Pewaukee, Waukesha County, Wisconsin, bounded and described as follows: Commencing at the Northeast corner of said 1/4 Section; thence South 89°03'52" West along the North line of said 1/4 Section 1302.30 feet to the point of beginning of lands to be described; thence South 00°21'02" East 413.70 feet to a point in the Westerly line of Woodleaf Reserve; thence South 25°09'40" West along said Westerly line 165.89 feet to a point in the South line of Woodleaf Way; thence South 64°50'20" East along said South line 119.72 feet to a point in the Westerly line of Woodleaf Reserve; thence South 25°09'40" West along said Westerly line 125.93 feet to a point; thence South 11°52'32" West 299.28 feet to a point; thence South 15°01'15" East 154.72 feet to a point; thence South 74°58'45" West 79.69 feet to a point; thence North 15°01'15" West 150.00 feet to a point; thence South 74°58'45" West 203.51 feet to a point; thence South 60°04'13" West 120.73 feet to a point; thence South 56°48'22" West 239.19 feet to a point; thence South 40°25'38" West 206.68 feet to a point; thence South 29°03'39" West 125.63 feet to a point; thence South 00°21'51" East 189.77 feet to a point; thence South 17°47'32" East 91.54 feet to a point; thence North 72°12'28" East 144.40 feet to a point; thence 55.84 feet along an arc of a curve whose center lies to the Southeast, whose radius is 330.00 feet and whose chord bears North 77°03'21" East 55.78 feet to a point; thence South 01°37'54" East 60.47 feet to a point; thence South 09°32'28" East 82.17 feet to a point; thence South 17°47'32" East 65.89 feet to a point; thence North 79°39'12" East 59.50 feet to a point; thence South 34°42'59" East 129.49 feet to a point; thence South 13°10'51" West 227.62 feet to a point; thence South 37°42'49" West 115.82 feet to a point; thence South 04°02'07" West 194.40 feet to a point; thence North 69°10'45" East 154.45 feet to a point; thence 33.23 feet along an arc of a curve whose center lies to the Northeast, whose radius is 75.00 feet and whose chord bears South 33°30'56" East 32.96 feet to a point; thence South 43°47'24" West 87.80 feet to a point; thence South 00°34'12" East 138.46 feet to a point in the South line of the Northeast 1/4 of said Section 1; thence North 88°26'38" West along said South line 733.14 feet to the Southwest corner of said 1/4 Section; thence North 00°27'43" West along the West line of said 1/4 Section 1795.51 feet to a point; thence North 89°32'02" East 98.51 feet to a point; thence North 78°09'06" East 330.84 feet to a point; thence North 63°58'40" East 115.31 feet to a point; thence North 59°19'48" East 280.91 feet to a point; thence North 71°05'22" East 104.70 feet to a point; thence North 02°12'28" East 116.18 feet to a point; thence North 00°40'10" East 60.02 feet to a point; thence North 02°12'28" East 178.08 feet to a point; thence North 59°09'19" West 109.87 feet to a point; thence North 00°26'08" West 230 feet to a point in the North line of the Northeast 1/4 of

Exhibit B-1 Continued


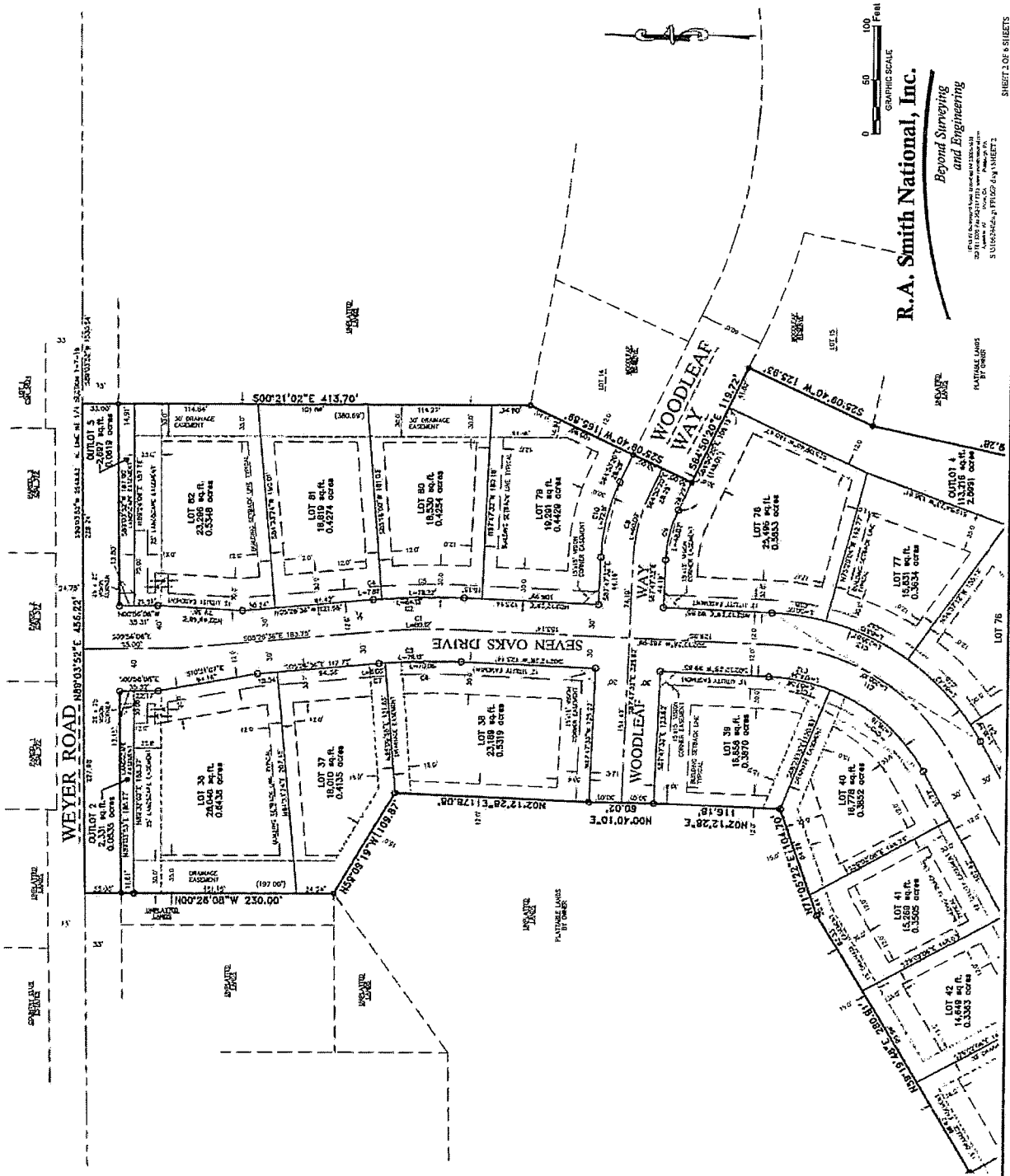
Section 1; thence North 89°03'52" East along said North line 456.22 feet to the point of beginning. Said land contains 1,656,920 square feet or 38.0377 acres.

Prepared by: John P. Casucci, PLS
Date: February 3, 2015
Project No.: 166284

**FOR A LARGER VIEW OF THE PLAT OF WOODLEAF RESERVE ADDITION NO. 1,
CONTACT THE WAUKESHA COUNTY REGISTER OF DEEDS OFFICE.**

WOODLEAF RESERVE ADDITION NO.1

Part of the Fractional Blotmaps: 1st of Section 1, Town 7 North, Range 18 East, in the City of Presque Isle, Wisconsin, Wisconsin County, Wisconsin.



R.A. Smith National, Inc.
*Beyond Surveying
 and Engineering*

3115 W. WISCONSIN AVENUE
 SUITE 200
 MILWAUKEE, WI 53233
 PHONE: 414.224.1111
 FAX: 414.224.1112
 WWW: WWW.RASNA.COM

SHEET 2 OF 3 SHEETS



APRIL 12, 2016
 MAY 20, 2016

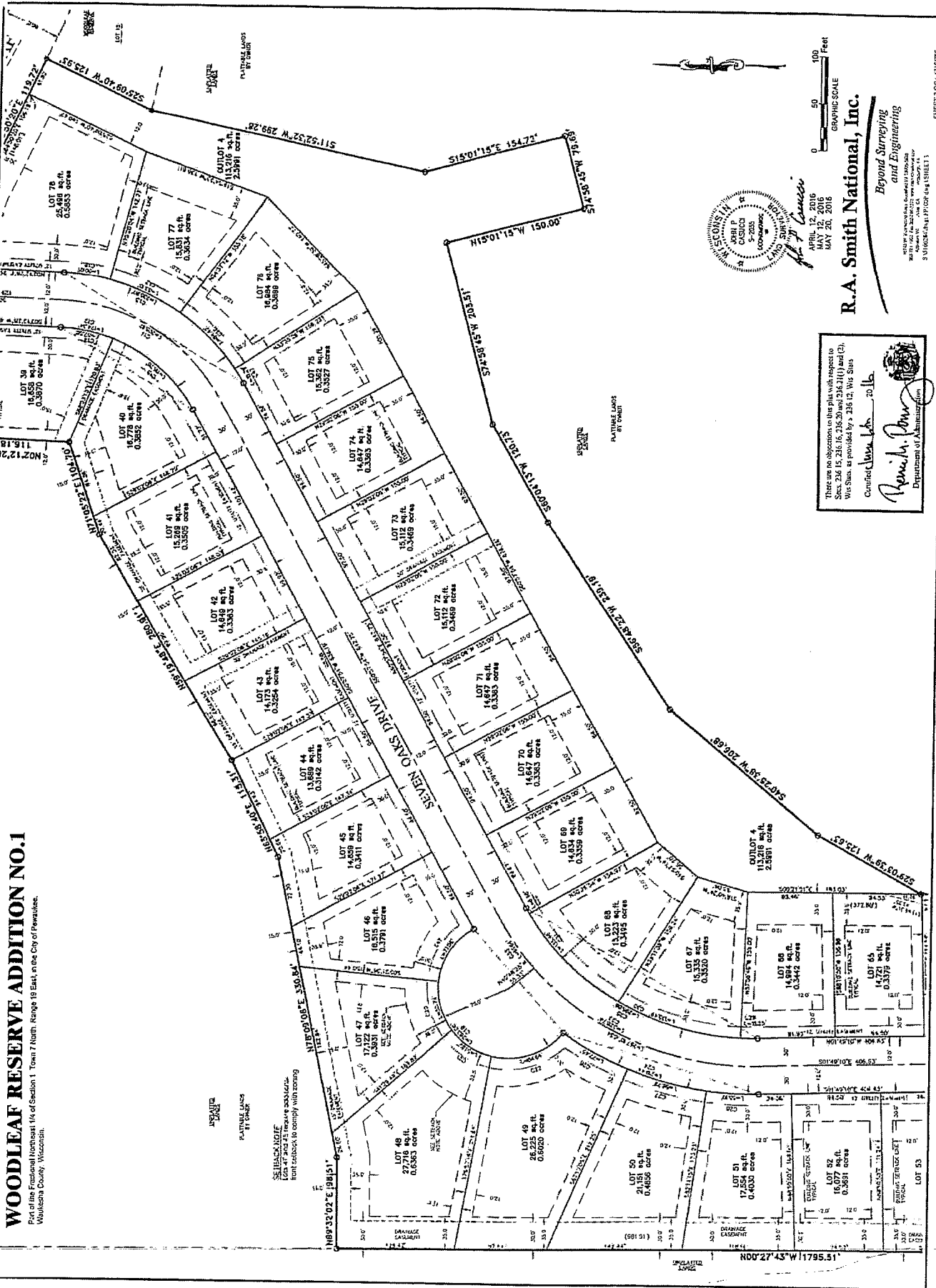
There are no objections to this plat with respect to Sec. 236, 236.2B, 236.2D and 236.2(I) and (J), Wis. Stats. as provided by s. 236.12, Wis. Stats.

Created: 20 JK
Renee M. Pina
 Department of Administration

218

WOODLEAF RESERVE ADDITION NO. 1

Port of the Fractional Northeast 1/4 of Section 1, Town 7 North Range 18 East, in the City of Pewaukee, Waukesha County, Wisconsin.



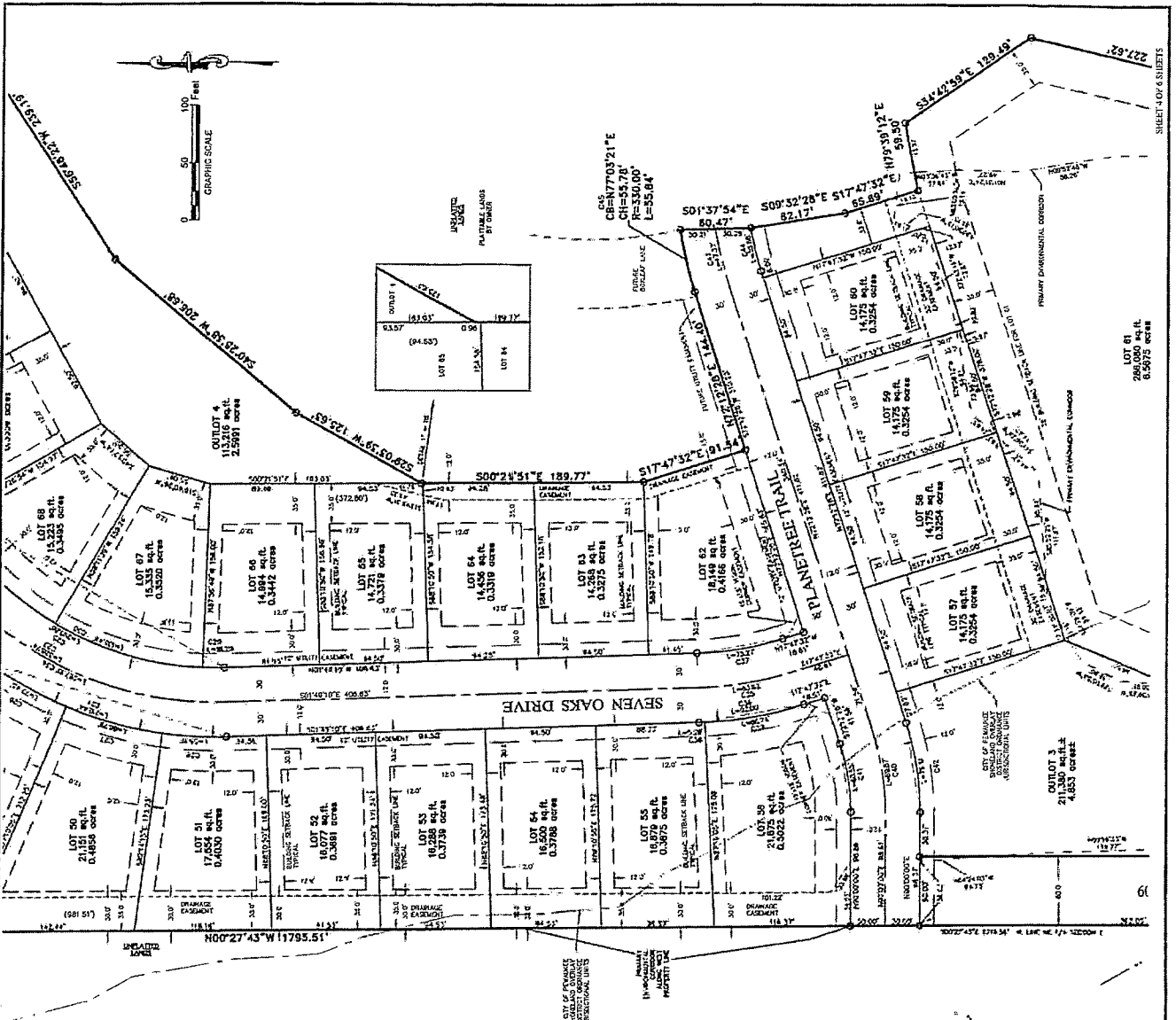
R.A. Smith National, Inc.
Beyond Surveying and Engineering

There are no objections to this plat with respect to Secs. 236 & 238, 239 and 238.2(1) and (2), Wis. Stat., as provided by s. 236.12, Wis. Stat. Complied with s. 236.12, Wis. Stat. 2016.

R. A. Smith
 Department of Administration

SHEET 3 OF 6 SHEETS

219




WOODLEAF RESERVE ADDITION NO. 1

Part of the Fractional Northeast 1/4 of Section 1, Town 7 North, Range 18 East, in the City of Eau Claire, Vilashish County, Wisconsin

Dist.	Comp. #	Lot #	Area	Permit No.	Surveyor	Permit No.	Permit No.	Permit No.
1	1	1	1.2333	1000	1000	1000	1000	1000
2	2	2	1.2333	1000	1000	1000	1000	1000
3	3	3	1.2333	1000	1000	1000	1000	1000
4	4	4	1.2333	1000	1000	1000	1000	1000
5	5	5	1.2333	1000	1000	1000	1000	1000
6	6	6	1.2333	1000	1000	1000	1000	1000
7	7	7	1.2333	1000	1000	1000	1000	1000
8	8	8	1.2333	1000	1000	1000	1000	1000
9	9	9	1.2333	1000	1000	1000	1000	1000
10	10	10	1.2333	1000	1000	1000	1000	1000
11	11	11	1.2333	1000	1000	1000	1000	1000
12	12	12	1.2333	1000	1000	1000	1000	1000
13	13	13	1.2333	1000	1000	1000	1000	1000
14	14	14	1.2333	1000	1000	1000	1000	1000
15	15	15	1.2333	1000	1000	1000	1000	1000
16	16	16	1.2333	1000	1000	1000	1000	1000
17	17	17	1.2333	1000	1000	1000	1000	1000
18	18	18	1.2333	1000	1000	1000	1000	1000
19	19	19	1.2333	1000	1000	1000	1000	1000
20	20	20	1.2333	1000	1000	1000	1000	1000
21	21	21	1.2333	1000	1000	1000	1000	1000
22	22	22	1.2333	1000	1000	1000	1000	1000
23	23	23	1.2333	1000	1000	1000	1000	1000
24	24	24	1.2333	1000	1000	1000	1000	1000
25	25	25	1.2333	1000	1000	1000	1000	1000
26	26	26	1.2333	1000	1000	1000	1000	1000
27	27	27	1.2333	1000	1000	1000	1000	1000
28	28	28	1.2333	1000	1000	1000	1000	1000
29	29	29	1.2333	1000	1000	1000	1000	1000
30	30	30	1.2333	1000	1000	1000	1000	1000
31	31	31	1.2333	1000	1000	1000	1000	1000
32	32	32	1.2333	1000	1000	1000	1000	1000
33	33	33	1.2333	1000	1000	1000	1000	1000
34	34	34	1.2333	1000	1000	1000	1000	1000
35	35	35	1.2333	1000	1000	1000	1000	1000
36	36	36	1.2333	1000	1000	1000	1000	1000
37	37	37	1.2333	1000	1000	1000	1000	1000
38	38	38	1.2333	1000	1000	1000	1000	1000
39	39	39	1.2333	1000	1000	1000	1000	1000
40	40	40	1.2333	1000	1000	1000	1000	1000
41	41	41	1.2333	1000	1000	1000	1000	1000
42	42	42	1.2333	1000	1000	1000	1000	1000
43	43	43	1.2333	1000	1000	1000	1000	1000
44	44	44	1.2333	1000	1000	1000	1000	1000
45	45	45	1.2333	1000	1000	1000	1000	1000
46	46	46	1.2333	1000	1000	1000	1000	1000
47	47	47	1.2333	1000	1000	1000	1000	1000
48	48	48	1.2333	1000	1000	1000	1000	1000
49	49	49	1.2333	1000	1000	1000	1000	1000
50	50	50	1.2333	1000	1000	1000	1000	1000
51	51	51	1.2333	1000	1000	1000	1000	1000
52	52	52	1.2333	1000	1000	1000	1000	1000
53	53	53	1.2333	1000	1000	1000	1000	1000
54	54	54	1.2333	1000	1000	1000	1000	1000
55	55	55	1.2333	1000	1000	1000	1000	1000
56	56	56	1.2333	1000	1000	1000	1000	1000
57	57	57	1.2333	1000	1000	1000	1000	1000
58	58	58	1.2333	1000	1000	1000	1000	1000
59	59	59	1.2333	1000	1000	1000	1000	1000
60	60	60	1.2333	1000	1000	1000	1000	1000
61	61	61	1.2333	1000	1000	1000	1000	1000
62	62	62	1.2333	1000	1000	1000	1000	1000
63	63	63	1.2333	1000	1000	1000	1000	1000
64	64	64	1.2333	1000	1000	1000	1000	1000
65	65	65	1.2333	1000	1000	1000	1000	1000
66	66	66	1.2333	1000	1000	1000	1000	1000
67	67	67	1.2333	1000	1000	1000	1000	1000
68	68	68	1.2333	1000	1000	1000	1000	1000
69	69	69	1.2333	1000	1000	1000	1000	1000
70	70	70	1.2333	1000	1000	1000	1000	1000
71	71	71	1.2333	1000	1000	1000	1000	1000
72	72	72	1.2333	1000	1000	1000	1000	1000
73	73	73	1.2333	1000	1000	1000	1000	1000
74	74	74	1.2333	1000	1000	1000	1000	1000
75	75	75	1.2333	1000	1000	1000	1000	1000
76	76	76	1.2333	1000	1000	1000	1000	1000
77	77	77	1.2333	1000	1000	1000	1000	1000
78	78	78	1.2333	1000	1000	1000	1000	1000
79	79	79	1.2333	1000	1000	1000	1000	1000
80	80	80	1.2333	1000	1000	1000	1000	1000
81	81	81	1.2333	1000	1000	1000	1000	1000

R.A. Smith National, Inc.
 Beyond Surveying and Engineering
 10000 Wisconsin Ave., Suite 100, Eau Claire, WI 54601
 Phone: (715) 833-1111, Fax: (715) 833-1112
 www.rasmith.com

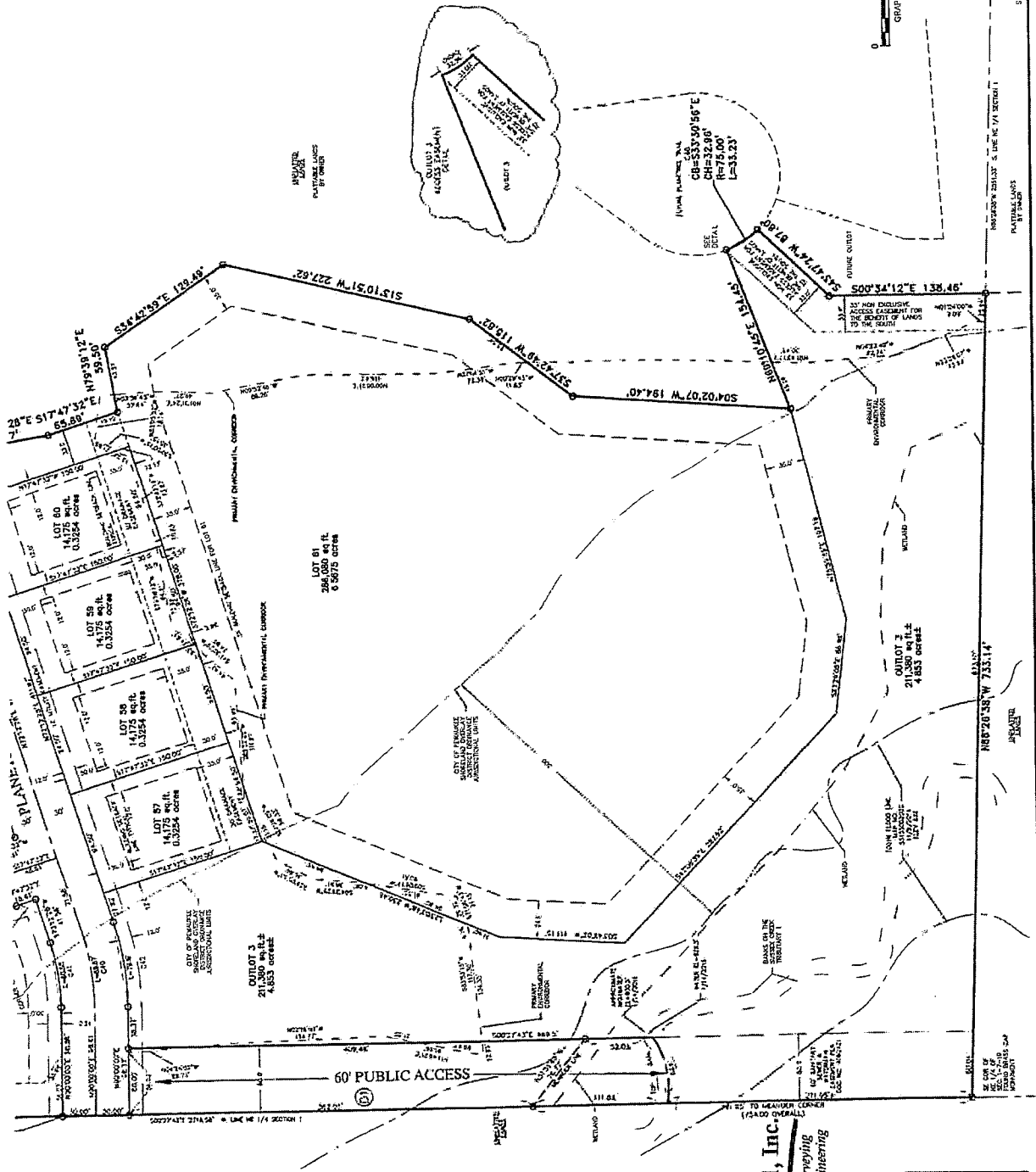
Project No. 17-0016
 Date: May 12, 2016
 City of Eau Claire, Wisconsin



210

WOODLEAF RESERVE ADDITION NO.1

Part of the Fractional Nonexcess 1/4 of Section 1, Town 7 North, Range 19 East, in the City of Pewaukee, Waukesha County, Wisconsin



R.A. Smith National, Inc.

Beyond Surveying
and Engineering

11111 W. WISCONSIN AVENUE
SUITE 200
MILWAUKEE, WI 53224
516-282-9100
WWW.RASMITH.COM

There are no objections to this plan with respect to
Secs. 236, 238, 239, 240, 241, 242, 243, 244, 245, 246, 247, 248, 249, 250, 251, 252, 253, 254, 255, 256, 257, 258, 259, 260, 261, 262, 263, 264, 265, 266, 267, 268, 269, 270, 271, 272, 273, 274, 275, 276, 277, 278, 279, 280, 281, 282, 283, 284, 285, 286, 287, 288, 289, 290, 291, 292, 293, 294, 295, 296, 297, 298, 299, 300, 301, 302, 303, 304, 305, 306, 307, 308, 309, 310, 311, 312, 313, 314, 315, 316, 317, 318, 319, 320, 321, 322, 323, 324, 325, 326, 327, 328, 329, 330, 331, 332, 333, 334, 335, 336, 337, 338, 339, 340, 341, 342, 343, 344, 345, 346, 347, 348, 349, 350, 351, 352, 353, 354, 355, 356, 357, 358, 359, 360, 361, 362, 363, 364, 365, 366, 367, 368, 369, 370, 371, 372, 373, 374, 375, 376, 377, 378, 379, 380, 381, 382, 383, 384, 385, 386, 387, 388, 389, 390, 391, 392, 393, 394, 395, 396, 397, 398, 399, 400, 401, 402, 403, 404, 405, 406, 407, 408, 409, 410, 411, 412, 413, 414, 415, 416, 417, 418, 419, 420, 421, 422, 423, 424, 425, 426, 427, 428, 429, 430, 431, 432, 433, 434, 435, 436, 437, 438, 439, 440, 441, 442, 443, 444, 445, 446, 447, 448, 449, 450, 451, 452, 453, 454, 455, 456, 457, 458, 459, 460, 461, 462, 463, 464, 465, 466, 467, 468, 469, 470, 471, 472, 473, 474, 475, 476, 477, 478, 479, 480, 481, 482, 483, 484, 485, 486, 487, 488, 489, 490, 491, 492, 493, 494, 495, 496, 497, 498, 499, 500, 501, 502, 503, 504, 505, 506, 507, 508, 509, 510, 511, 512, 513, 514, 515, 516, 517, 518, 519, 520, 521, 522, 523, 524, 525, 526, 527, 528, 529, 530, 531, 532, 533, 534, 535, 536, 537, 538, 539, 540, 541, 542, 543, 544, 545, 546, 547, 548, 549, 550, 551, 552, 553, 554, 555, 556, 557, 558, 559, 560, 561, 562, 563, 564, 565, 566, 567, 568, 569, 570, 571, 572, 573, 574, 575, 576, 577, 578, 579, 580, 581, 582, 583, 584, 585, 586, 587, 588, 589, 590, 591, 592, 593, 594, 595, 596, 597, 598, 599, 600, 601, 602, 603, 604, 605, 606, 607, 608, 609, 610, 611, 612, 613, 614, 615, 616, 617, 618, 619, 620, 621, 622, 623, 624, 625, 626, 627, 628, 629, 630, 631, 632, 633, 634, 635, 636, 637, 638, 639, 640, 641, 642, 643, 644, 645, 646, 647, 648, 649, 650, 651, 652, 653, 654, 655, 656, 657, 658, 659, 660, 661, 662, 663, 664, 665, 666, 667, 668, 669, 670, 671, 672, 673, 674, 675, 676, 677, 678, 679, 680, 681, 682, 683, 684, 685, 686, 687, 688, 689, 690, 691, 692, 693, 694, 695, 696, 697, 698, 699, 700, 701, 702, 703, 704, 705, 706, 707, 708, 709, 710, 711, 712, 713, 714, 715, 716, 717, 718, 719, 720, 721, 722, 723, 724, 725, 726, 727, 728, 729, 730, 731, 732, 733, 734, 735, 736, 737, 738, 739, 740, 741, 742, 743, 744, 745, 746, 747, 748, 749, 750, 751, 752, 753, 754, 755, 756, 757, 758, 759, 760, 761, 762, 763, 764, 765, 766, 767, 768, 769, 770, 771, 772, 773, 774, 775, 776, 777, 778, 779, 780, 781, 782, 783, 784, 785, 786, 787, 788, 789, 790, 791, 792, 793, 794, 795, 796, 797, 798, 799, 800, 801, 802, 803, 804, 805, 806, 807, 808, 809, 810, 811, 812, 813, 814, 815, 816, 817, 818, 819, 820, 821, 822, 823, 824, 825, 826, 827, 828, 829, 830, 831, 832, 833, 834, 835, 836, 837, 838, 839, 840, 841, 842, 843, 844, 845, 846, 847, 848, 849, 850, 851, 852, 853, 854, 855, 856, 857, 858, 859, 860, 861, 862, 863, 864, 865, 866, 867, 868, 869, 870, 871, 872, 873, 874, 875, 876, 877, 878, 879, 880, 881, 882, 883, 884, 885, 886, 887, 888, 889, 890, 891, 892, 893, 894, 895, 896, 897, 898, 899, 900, 901, 902, 903, 904, 905, 906, 907, 908, 909, 910, 911, 912, 913, 914, 915, 916, 917, 918, 919, 920, 921, 922, 923, 924, 925, 926, 927, 928, 929, 930, 931, 932, 933, 934, 935, 936, 937, 938, 939, 940, 941, 942, 943, 944, 945, 946, 947, 948, 949, 950, 951, 952, 953, 954, 955, 956, 957, 958, 959, 960, 961, 962, 963, 964, 965, 966, 967, 968, 969, 970, 971, 972, 973, 974, 975, 976, 977, 978, 979, 980, 981, 982, 983, 984, 985, 986, 987, 988, 989, 990, 991, 992, 993, 994, 995, 996, 997, 998, 999, 1000.

Examined: *Shirley Lee* 2016
Renee J. Dow
 Department of Administration

SHEET 5 OF 6 SHEETS

EXHIBIT C-1
LEGAL DESCRIPTION OF EXPANSION LAND AND MAP OF EXPANSION LAND

Legal Description of Woodleaf Reserve Expansion Lands

Lands being a part of the Northwest 1/4 and Northeast 1/4 of the Southeast 1/4 of Section 1 and part of the Northwest 1/4, Northeast 1/4, Southwest 1/4 and Southeast 1/4 of the Fractional Northeast 1/4 of Section 1, in Town 7 North, Range 19 East, in the City of Pewaukee, Waukesha County, Wisconsin, bounded and described as follows:

Commencing at the Northeast corner of the Northeast fractional 1/4 of Section 1; thence South 00°29'12" East along the east line of said 1/4 Section 1150.12 feet to the point of beginning of lands to be described; thence continuing South 00°29'12" East along said East line 1680.36 feet to the Northeast corner of the Southeast 1/4 of said Section 1; thence South 00°49'16" East along the East line of said 1/4 Section 227.20 feet to a point in a meander line of Spring Creek; thence South 69°35'24" West along said meander line 1356.28 feet to a point; thence South 00°34'12" East along said meander line 50.00 feet to the terminus of said meander line; thence South 00°34'12" East 139.16 feet to a point; thence North 88°26'38" West 542.52 feet to a point; thence North 00°34'12" West 924.00 feet to a point; thence North 88°26'38" West 733.14 feet to a point; thence North 00°27'43" West 2161.57 feet to a point; thence North 89°03'52" East 343.74 feet to a point; thence North 00°26'08" West 525.00 feet to a point; thence North 89°03'52" East 66.00 feet to a point; thence South 00°26'08" East 302.08 feet to a point; thence North 89°03'52" East 230.10 feet to a point; thence North 54°13'01" East 183.89 feet to a point; thence North 00°26'08" West 197.00 feet to a point; thence North 89°03'52" East 456.17 feet to a point; thence South 00°21'02" East 380.69 feet to a point; thence South 25°09'40" West 165.89 feet to a point; thence South 64°50'20" East 119.72 feet to a point; thence South 25°09'40" West 125.93 feet to a point; thence South 78°07'28" East 165.34 feet to a point; thence South 11°52'32" West 37.81 feet to a point; thence South 78°07'28" East 60.00 feet to a point; thence North 88°26'36" East 144.37 feet to a point; thence South 89°34'44" East 126.24 feet to a point; thence South 89°34'44" East 198.75 feet to a point; thence South 03°31'44" East 56.46 feet to a point; thence South 00°28'59" East 272.48 feet to a point; thence North 89°02'56" East 637.35 feet to the point of beginning, Including those lands lying between the centerline of Spring Creek and aforesaid mentioned meander line,

excepting therefrom, the following described lands to be known as Woodleaf Reserve Addition No. 1,

Part of the Northwest 1/4, Northeast 1/4 and Southwest 1/4 of the Northeast 1/4 of Section 1, Town 7 North, Range 19 East, in the City of Pewaukee, Waukesha County, Wisconsin, bounded and described as follows: Commencing at the Northeast corner of said 1/4 Section; thence South 89°03'52" West along the North line of said 1/4 Section 1302.30 feet to the point of beginning of lands to be described; thence South 00°21'02" East 413.70 feet to a point in the Westerly line of Woodleaf Reserve; thence South 25°09'40" West along said Westerly line 165.89 feet to a point in the South line of Woodleaf Way; thence South 64°50'20" East along said South line 119.72 feet to a point in the Westerly line of Woodleaf Reserve; thence South 25°09'40" West along said Westerly line 125.93

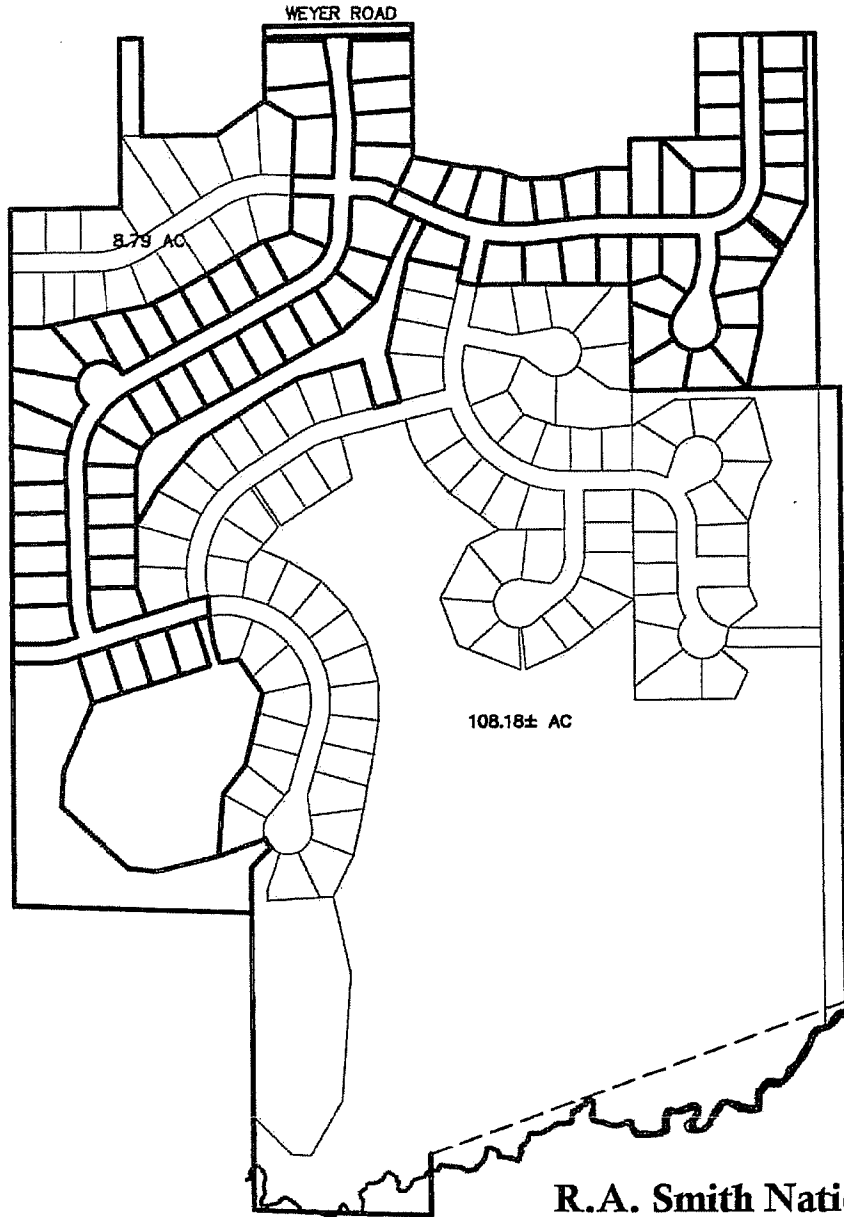
feet to a point; thence South 11°52'32" West 299.28 feet to a point; thence South 15°01'15" East 154.72 feet to a point; thence South 74°58'45" West 79.69 feet to a point; thence North 15°01'15" West 150.00 feet to a point; thence South 74°58'45" West 203.51 feet to a point; thence South 60°04'13" West 120.73 feet to a point; thence South 56°48'22" West 239.19 feet to a point; thence South 40°25'38" West 206.68 feet to a point; thence South 29°03'39" West 125.63 feet to a point; thence South 00°21'51" East 189.77 feet to a point; thence South 17°47'32" East 91.54 feet to a point; thence North 72°12'28" East 144.40 feet to a point; thence 55.84 feet along an arc of a curve whose center lies to the Southeast, whose radius is 330.00 feet and whose chord bears North 77°03'21" East 55.78 feet to a point; thence South 01°37'54" East 60.47 feet to a point; thence South 09°32'28" East 82.17 feet to a point; thence South 17°47'32" East 65.89 feet to a point; thence North 79°39'12" East 59.50 feet to a point; thence South 34°42'59" East 129.49 feet to a point; thence South 13°10'51" West 227.62 feet to a point; thence South 37°42'49" West 115.82 feet to a point; thence South 04°02'07" West 194.40 feet to a point; thence North 69°10'45" East 154.45 feet to a point; thence 33.23 feet along an arc of a curve whose center lies to the Northeast, whose radius is 75.00 feet and whose chord bears South 33°30'56" East 32.96 feet to a point; thence South 43°47'24" West 87.80 feet to a point; thence South 00°34'12" East 138.46 feet to a point in the South line of the Northeast 1/4 of said Section 1; thence North 88°26'38" West along said South line 733.14 feet to the Southwest corner of said 1/4 Section; thence North 00°27'43" West along the West line of said 1/4 Section 1795.51 feet to a point; thence North 89°32'02" East 98.51 feet to a point; thence North 78°09'06" East 330.84 feet to a point; thence North 63°58'40" East 115.31 feet to a point; thence North 59°19'48" East 280.91 feet to a point; thence North 71°05'22" East 104.70 feet to a point; thence North 02°12'28" East 116.18 feet to a point; thence North 00°40'10" East 60.02 feet to a point; thence North 02°12'28" East 178.08 feet to a point; thence North 59°09'19" West 109.87 feet to a point; thence North 00°26'08" West 230 feet to a point in the North line of the Northeast 1/4 of Section 1; thence North 89°03'52" East along said North line 456.22 feet to the point of beginning.

Said Expansion Lands contain 116.97 Acres, more or less.

Date: March 25, 2016
Prepared by: John P. Casucci, RLS
Project No.: 166284

WOODLEAF RESERVE EXPANSION LANDS

TOTAL AREA: 116.97± ACRES



R.A. Smith National, Inc.

R.A. Smith National, Inc.

*Beyond Surveying
and Engineering*

16745 W. Bluemound Road, Brookfield WI 53005
262-781-1000 Fax 262-797-7373 www.rasmithnational.com
Appleton, WI Orange County, CA Pittsburgh, PA

S:\5166284\dwg\
SX201A5H-expansion lands.dwg\EXPANSION LANDS

SHEET 1 OF 1

NOTE:
Please be advised that only the spatial relationships of the illustrations on the map and drawing are being presented for referenced identification and information.

APRIL 18, 2016
PROJ: 166284


**Electronically Recorded
4215374**

WAUKESHA COUNTY, WI
REGISTER OF DEEDS
James R Behrend

Recorded On: 06/29/2016 10:08:42 AM
Total Fee: \$30.00 Page(s): 20
Transfer Tax: \$0.00

Document Number

**Amendment No. 1 To Storm Water
Management Practices Agreement
Woodleaf Reserve**



Recording Area

Name and Return Address

**Sandra J. DeLisle
Zilber Ltd.
710 N. Plankinton Avenue
Milwaukee, WI 53203**

Part of PWC 0865995002 & PWC 0865997003
Parcel Identification Number (PIN)

Information Professionals Co., Fond du Lac, WI
800-655-2021

**AMENDMENT NO. 1 TO STORM WATER MANAGEMENT PRACTICES
MAINTENANCE AGREEMENT
WOODLEAF RESERVE**

THIS AMENDMENT NO. 1 TO STORM WATER MANAGEMENT PRACTICES MAINTENANCE AGREEMENT ("Amendment"), is made and entered into this 28th day of June 2016, by and between **PEWAUKEE SUNDER FIELDS LLC** (hereinafter, "Developer"), **WOODLEAF RESERVE HOMEOWNERS ASSOCIATION** (hereinafter, "HOA") and the **CITY OF PEWAUKEE** (hereinafter, "City").

RECITALS:

- A. The Developer is the developer and/or owner of certain land known as Woodleaf Reserve, situated in the City of Pewaukee, County of Waukesha County, State of Wisconsin, with a legal description as set forth on Exhibit A-1.
- B. The Developer is now developing a portion of the Expansion Land, hereinafter referred to as "Woodleaf Reserve Addition No. 1" ("Addition No. 1"), being Lots 36 through Lot 82 and Outlots 2 through Outlot 5 of Woodleaf Reserve Addition No. 1, being part of the Northwest 1/4, Northeast 1/4 and Southwest 1/4 of the Northeast 1/4 of Section 1, Town 7 North, Range 19 East, in the City of Pewaukee, Waukesha County, Wisconsin, as more particularly described in Exhibit A-2 hereto.
- C. The Site Plan/Subdivision Plan of Woodleaf Reserve ("Plan") as approved or to be approved by the City, provides for on-site storm water management practices within the confines of Addition No. 1 and Developer, City and HOA desire to include Addition No. 1 as a part of the Storm Water Management Practices Maintenance Agreement recorded on January 20, 2014 at the Register of Deeds Office of Waukesha County, Wisconsin, Doc. 4062676 ("Agreement").
- D. The Outlot(s) of Addition No. 1 are owned collectively by the individual lot owners of Addition No. 1 as undivided fractional interests in the Outlot(s) and are to be maintained and managed by the HOA for the benefit of the individual lot owners, commencing at such time the first lot of Addition No. 1 has been transferred from the Developer.

NOW, THEREFORE, In consideration of the foregoing premises and mutual covenants, and other good and valuable consideration, the receipt and sufficiency of which is hereby acknowledged, the parties hereto agree to amend the Agreement as follows:

1. Recitals. The foregoing Recitals are incorporated and made a part of this Amendment as if fully set forth in this Section 1.
2. Inclusion of Addition No. 1. For all purposes, the Addition No. 1 real estate is included in the application of the Agreement and is subject to the terms and conditions thereof.

Exhibit D-1 Continued

3. Amended Exhibits. The following attached exhibits are hereby incorporated in and made part of the Agreement:

- a. Exhibit A-1, being the legal description of the entire Woodleaf Reserve Development.
- b. Exhibit A-2, being the legal description of Addition No. 1 and the Final Plat of Addition No. 1.
- c. Exhibit B-1, setting forth the location map and storm water management practices covered by this Amendment.
- d. Exhibit C-1, amending Exhibit C of the Agreement.
- e. Exhibit D-1, setting forth the additional minimum operating and maintenance requirements.

4. All other terms and conditions of the Agreement not expressly or by necessary implication modified or amended hereby, remain unchanged and are incorporated here by referenced as though fully set forth herein.

PEWAUKEE SUNDER FIELDS LLC


By: Towne Realty, Inc., Sole Member

By: *William A. Wigchers*
William A. Wigchers, Vice President of Towne Realty, Inc.

STATE OF WISCONSIN)
)ss.
COUNTY OF Milwaukee)

Personally came before me this 22nd day of June, 2016, the above named William A. Wigchers, Vice President of Towne Realty, Inc., to me known to be the person who executed the foregoing instrument and acknowledged the same.

Terri A. Bratz
NOTARY PUBLIC, STATE OF WI
My commission expires: 6-17-17




Woodleaf Reserve Homeowners Association
By: Towne Realty, Inc., Member and Manager

By: [Signature]
William A. Wigchers, Vice President of Towne Realty, Inc.

STATE OF WISCONSIN)
)ss.
COUNTY OF Milwaukee

Personally came before me this 22nd day of June, 2016, the above named William A. Wigchers, Vice President of Towne Realty, Inc., to me known to be the person who executed the foregoing instrument and acknowledged the same.

[Signature]
NOTARY PUBLIC, STATE OF WI
My commission expires: 6-17-17



CITY OF PEWAUKEE
WAUKESHA COUNTY, WISCONSIN


[Signature]
Scott Klein, Mayor

[Signature]
Kelly Tarczewski, Municipal Clerk

STATE OF WISCONSIN)
)ss.
COUNTY OF WAUKESHA)

Personally came before me this 28 day of June, 2016, the above named Scott Klein, Mayor and Kelly Tarczewski, Municipal Clerk, of the above-named municipal corporation, to me known to be the persons who executed the foregoing instrument and to me known to be such individual and Municipal Clerk of said municipal corporation and acknowledged that they executed the foregoing instrument as such officers as the deed of said municipal corporation by its authority and pursuant to the authorization by the Governing Body of the CITY of Pewaukee from their meeting on the 6th day of June, 2016.

[Signature]
NOTARY PUBLIC, STATE OF WI
My commission expires: 1/18/19



CONSENT OF MORTGAGEE OF PEWAUKEE SUNDER FIELDS LLC

The undersigned, being the holder of a mortgage granted by Pewaukee Sunder Fields LLC, consents to the Amendment No. 1 to Storm Water Management Practices Maintenance Agreement for Woodleaf Reserve set forth above and agrees that its interest in the Pewaukee Sunder Fields LLC parcel shall be subject to the said Amendment.

Associated Bank, National Association

By: Linda M. Groll

Name: LINDA M. GROLL

Title: VICE PRESIDENT

ACKNOWLEDGMENT

STATE OF WISCONSIN

COUNTY OF MILWAUKEE

This instrument was acknowledged before me on JUNE 22, 2016 by
LINDA M. GROLL the VICE PRESIDENT of
(name of officer of mortgagee) (name of office)
ASSOCIATED BANK, NATIONAL ASSOCIATION
(name of mortgagee)

Colleen A. Muszynski
COLLEEN A. MUSZYNSKI
Notary Public, State of Wisconsin

My commission expires: 09/20/2019

This instrument was drafted by and should be returned to:
Sandra J. DeLisle
Zilber Ltd.
710 N. Plankinton Avenue
Milwaukee, WI 53203



WDLF Amendment to Woodleaf Storm Water for Signatures FINAL 6-21-16

Exhibit A-1

Legal Description of Woodleaf Reserve

**WOODLEAF RESERVE DEVELOPMENT
LEGAL DESCRIPTION**

All lands of Woodleaf Reserve

Lot 2 of Certified Survey Map No. 11063 and lands being part of the Northwest 1/4 and Northeast 1/4 of the Southeast 1/4 of Section 1 and part of the Northwest 1/4, Northeast 1/4, Southwest 1/4 and Southeast 1/4 of the Fractional Northeast 1/4 of Section 1, in Town 7 North, Range 19 East, in the City of Pewaukee, Waukesha County, Wisconsin, bounded and described as follows:

Commencing at the Northeast corner of said 1/4 section; thence South 00°29'12" East along the East line of said 1/4 section 50.01 feet to a point in the South line of Weyer Road; thence South 89°03'52" West along said South line 65.00 feet to the point of beginning of the lands to be described; thence South 00°29'12" East 1100.13 feet to a point; thence North 89°02'56" East 65.00 feet to a point in the aforesaid East line of said 1/4 Section; thence South 00°29'12" East along said East line 1680.36 feet to the Southeast corner of said Northeast 1/4 Section;

thence South 00°49'16" East 227.20 feet to a point in a meander line of Spring Creek; thence South 69°35'24" West along said meander line 1356.28 feet to a point; thence South 00°34'12" East along said meander line 50.00 feet to the terminus of said meander line; thence South 00°34'12" East 139.16 feet to a point; thence North 88°26'38" West 542.52 feet to a point; thence North 00°34'12" West 924.00 feet to a point; thence North 88°26'38" West 733.14 feet to a point; thence North 00°27'43" West 2161.57 feet to a point; thence North 89°03'52" East 343.74 feet to a point; thence North 00°26'08" West 525.00 feet to a point; thence North 89°03'52" East 66.00 feet to a point; thence South 00°26'08" East 302.08 feet to a point; thence North 89°03'52" East 230.10 feet to a point; thence North 54°13'01" East 183.89 feet to a point; thence North 00°26'08" West 197.00 feet to a point; thence North 89°03'52" East 456.17 feet to a point; thence South 00°21'02" East 380.69 feet to a point; thence South 79°46'08" East 165.99 feet to a point; thence South 83°17'49" East 85.14 feet to a point; thence South 71°42'09" East 89.43 feet to a point; thence North 88°34'00" East 106.95 feet to a point; thence North 77°20'42" East 130.06 feet to a point; thence North 90°00'00" East 99.65 feet to a point; thence North 00°28'59" West 90.16 feet to a point; thence North 89°03'52" East 208.46 feet to a point; thence North 00°28'59" West 320.73 feet to a point; thence North 89°03'52" East 363.82 feet to the point of beginning, including those lands lying between the centerline of Spring Creek and aforesaid mentioned meander line.

Said Lands contain 7,535,200 square feet or 172.99 acres of land more or less.

(Note: This description includes Lots 1-35 & Outlot 1 of Woodleaf Reserve and Lots 36-82 and Outlots 2-5 of Woodleaf Reserve Addition No. 1)

Date: April 20, 2016
Prepared by: John P. Casucci, RLS
Project No.: 166284

Exhibit A-2

Description of Woodleaf Reserve Addition No. 1

The following description and reduced copy map identifies the land parcel(s) affected by this Amendment. For a larger scale view of the referenced document, contact the Waukesha County Register of Deeds office.

Project Identifier: Outlots 3 and 4 of Woodleaf Reserve Addition No. 1

Map Produced By: RA Smith National

Legal Description: Legal Description and Final Plat of Woodleaf Reserve Addition No. 1

Maps: Attached is the Final Plat with Legal Description of Woodleaf Reserve Addition No. 1.

Exhibit A-2 (continued)

Legal Description of Woodleaf Reserve Addition No. 1

Lots 36 through Lot 82 and Outlots 2 through Outlot 5 of Woodleaf Reserve Addition No. 1, being part of the Northwest 1/4, Northeast 1/4 and Southwest 1/4 of the Northeast 1/4 of Section 1, Town 7 North, Range 19 East, in the City of Pewaukee, Waukesha County, Wisconsin.

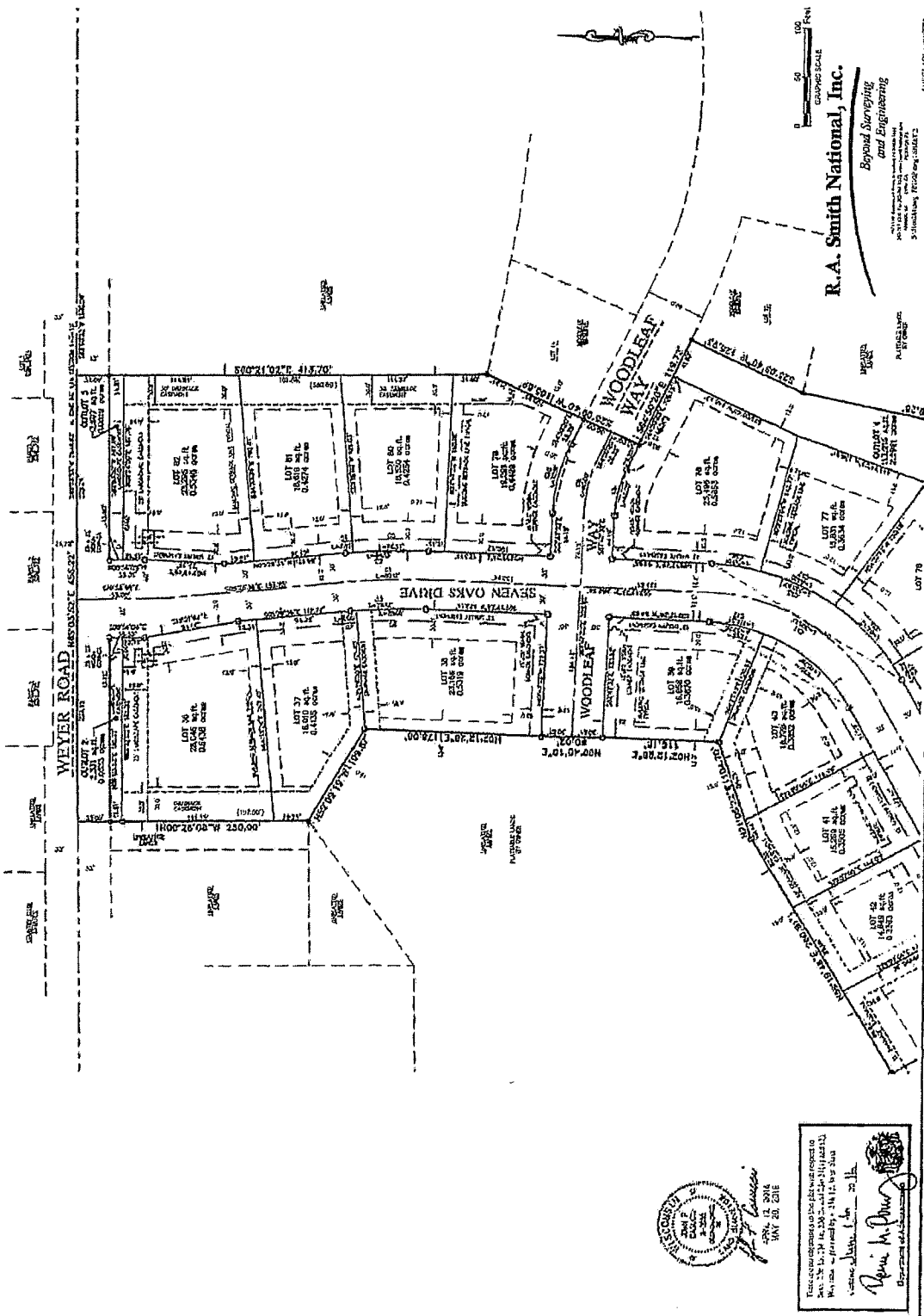
Also known as:

Part of the Northwest 1/4, Northeast 1/4 and Southwest 1/4 of the Northeast 1/4 of Section 1, Town 7 North, Range 19 East, in the City of Pewaukee, Waukesha County, Wisconsin, bounded and described as follows: Commencing at the Northeast corner of said 1/4 Section; thence South 89°03'52" West along the North line of said 1/4 Section 1302.30 feet to the point of beginning of lands to be described; thence South 00°21'02" East 413.70 feet to a point in the Westerly line of Woodleaf Reserve; thence South 25°09'40" West along said Westerly line 165.89 feet to a point in the South line of Woodleaf Way; thence South 64°50'20" East along said South line 119.72 feet to a point in the Westerly line of Woodleaf Reserve; thence South 25°09'40" West along said Westerly line 125.93 feet to a point; thence South 11°52'32" West 299.28 feet to a point; thence South 15°01'15" East 154.72 feet to a point; thence South 74°58'45" West 79.69 feet to a point; thence North 15°01'15" West 150.00 feet to a point; thence South 74°58'45" West 203.51 feet to a point; thence South 60°04'13" West 120.73 feet to a point; thence South 56°48'22" West 239.19 feet to a point; thence South 40°25'38" West 206.68 feet to a point; thence South 29°03'39" West 125.63 feet to a point; thence South 00°21'51" East 189.77 feet to a point; thence South 17°47'32" East 91.54 feet to a point; thence North 72°12'28" East 144.40 feet to a point; thence 55.84 feet along an arc of a curve whose center lies to the Southeast, whose radius is 330.00 feet and whose chord bears North 77°03'21" East 55.78 feet to a point; thence South 01°37'54" East 60.47 feet to a point; thence South 09°32'28" East 82.17 feet to a point; thence South 17°47'32" East 65.89 feet to a point; thence North 79°39'12" East 59.50 feet to a point; thence South 34°42'59" East 129.49 feet to a point; thence South 13°10'51" West 227.62 feet to a point; thence South 37°42'49" West 115.82 feet to a point; thence South 04°02'07" West 194.40 feet to a point; thence North 69°10'45" East 154.45 feet to a point; thence 33.23 feet along an arc of a curve whose center lies to the Northeast, whose radius is 75.00 feet and whose chord bears South 33°30'56" East 32.96 feet to a point; thence South 43°47'24" West 87.80 feet to a point; thence South 00°34'12" East 138.46 feet to a point in the South line of the Northeast 1/4 of said Section 1; thence North 88°26'38" West along said South line 733.14 feet to the Southwest corner of said 1/4 Section; thence North 00°27'43" West along the West line of said 1/4 Section 1795.51 feet to a point; thence North 89°32'02" East 98.51 feet to a point; thence North 78°09'06" East 330.84 feet to a point; thence North 63°58'40" East 115.31 feet to a point; thence North 59°19'48" East 280.91 feet to a point; thence North 71°05'22" East 104.70 feet to a point; thence North 02°12'28" East 116.18 feet to a point; thence North 00°40'10" East 60.02 feet to a point; thence North 02°12'28" East 178.08 feet to a point; thence North 59°09'19" West 109.87 feet to a point; thence North 00°26'08" West 230 feet to a point in the North line of the Northeast 1/4 of Section 1; thence North 89°03'52" East along said North line 456.22 feet to the point of beginning. Said land contains 1,656,920 square feet or 38.0377 acres.

217

WOODLEAF RESERVE ADDITION NO.1

Part of the Fishmans Addition, W of Section 1, Town 7 North, Range 19 East, 1st City of Wisconsin, Wisconsin County, Wisconsin



GRAPHIC SCALE
1" = 100' FEET

R. A. Smith National, Inc.

Beyond Surveying
and Engineering

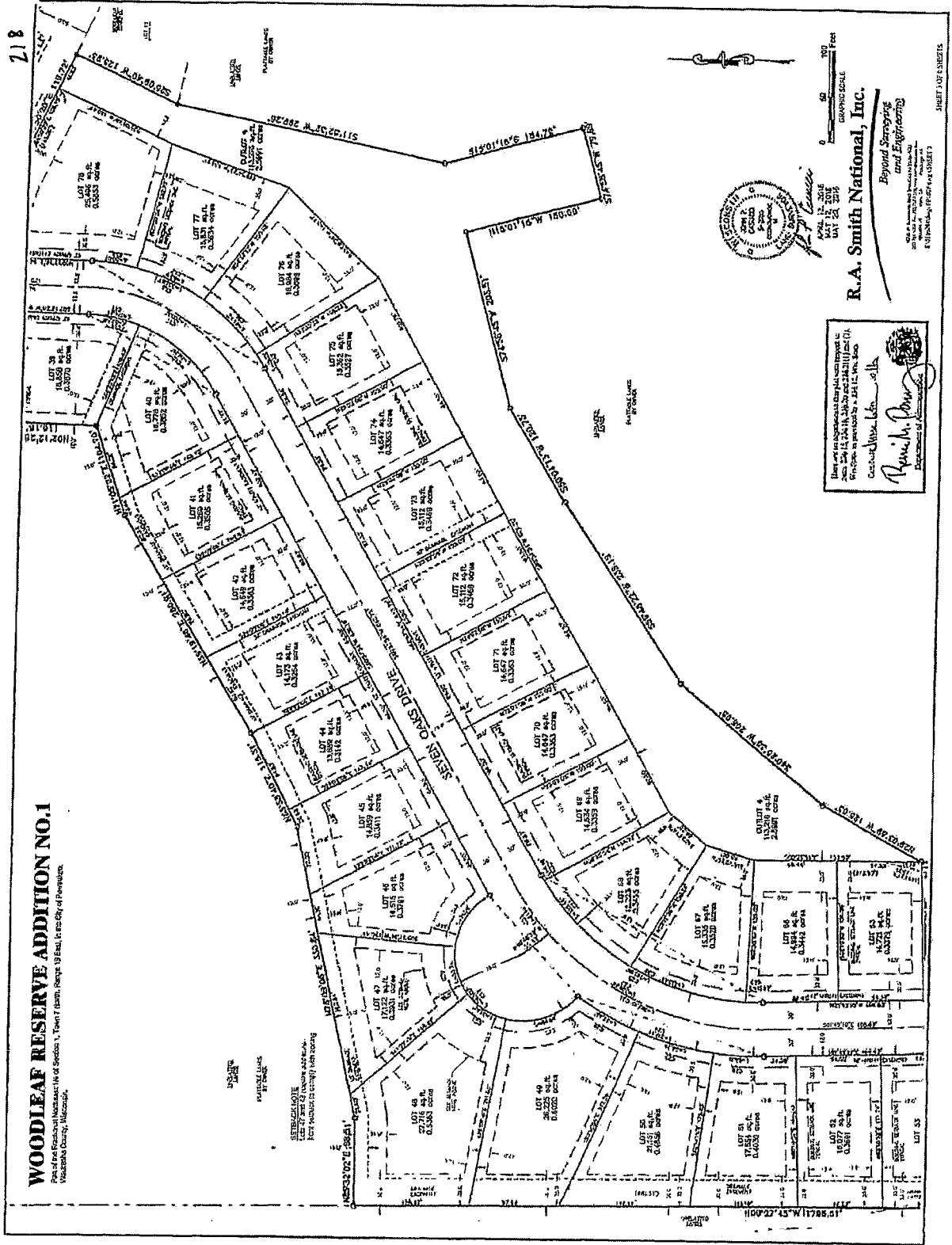
217
SHEET TOP - 217



RECORDED
APR 13 2016
MAY 20 2016

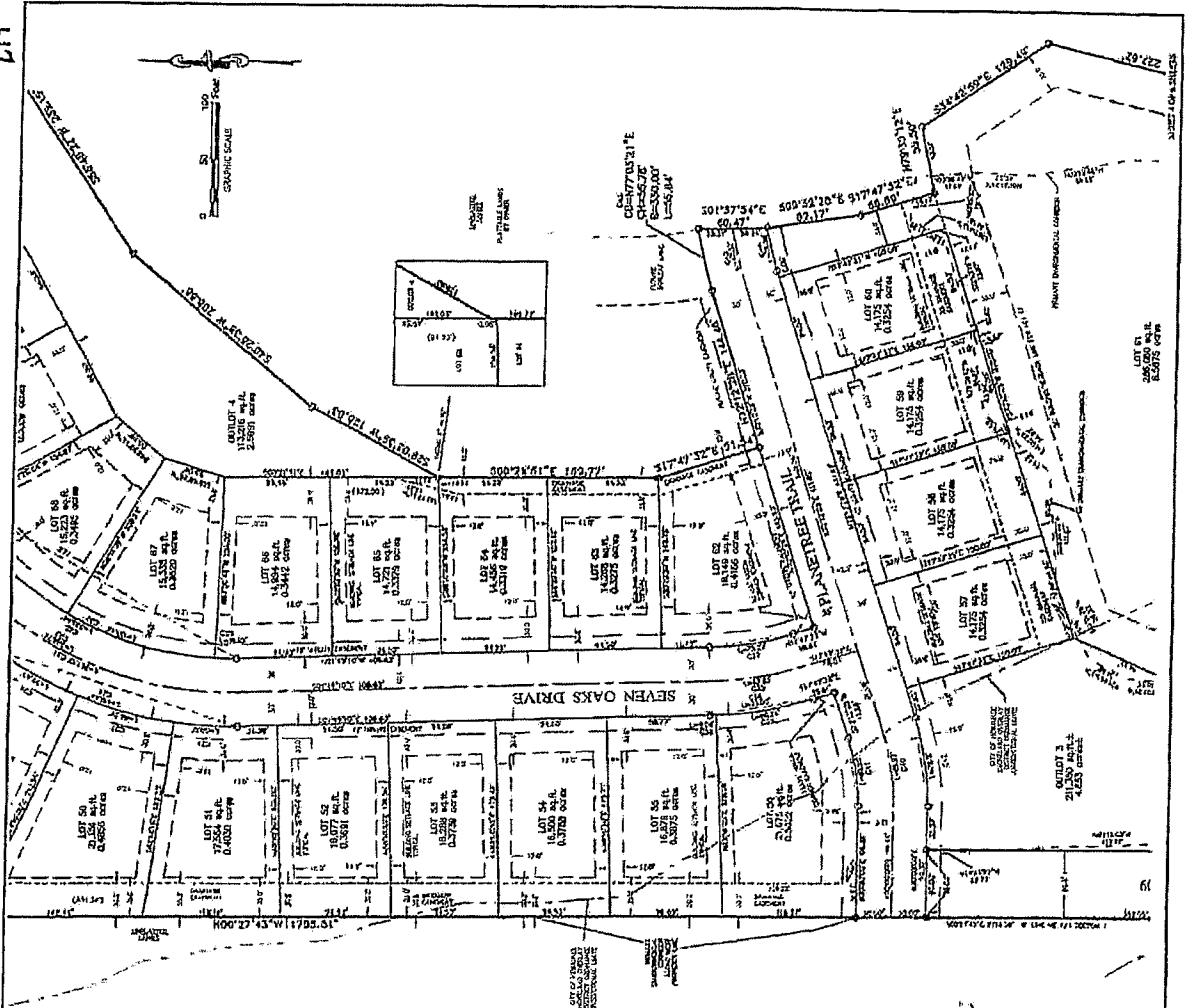
APPROVED BY
[Signature]
MAY 20 2016

WISCONSIN COUNTY REGISTER'S OFFICE
COUNTY CLERK
WISCONSIN COUNTY, WISCONSIN



218

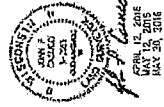
219



WOODLEAF RESERVE ADDITION NO. 1

For the purpose of showing the location of the proposed subdivision in relation to the surrounding area.

Lot No.	Area (S.F.)	Area (Acres)	Owner	Remarks
48	11,820	0.269
49
50
51	17,354	0.396
52
53
54
55
56
57
58
59
60
61
62
63
64



R.A. Smith National, Inc.
 Registered Professional Surveyors and Engineers
 License No. 10000
 State of North Carolina
 Date: May 20, 2016

For the purpose of showing the location of the proposed subdivision in relation to the surrounding area.

R.A. Smith

EXHIBIT A-2 CONTINUED

2.20

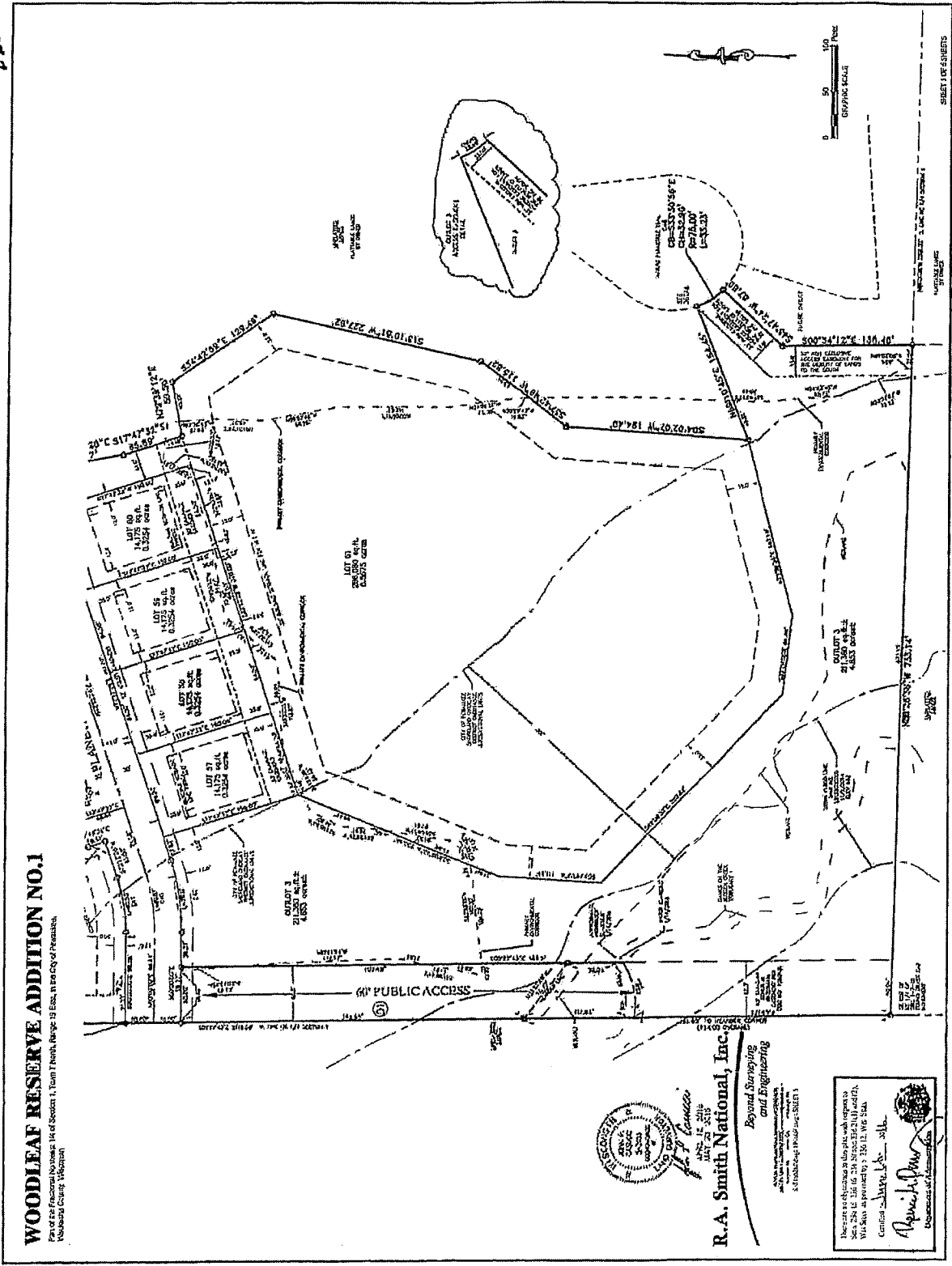


Exhibit B-1

Location Map

Storm Water Management Practices Covered by this Amendment

The storm water management practices covered by the Agreement and this Amendment are depicted in the reduced copy of the construction plans, as shown below. The practices include maintenance of the storm water pond, infiltration basin and drainage easements located throughout Addition No. 1 as shown on the final plat of Woodleaf Reserve Addition No. 1.

All of the noted storm water management practices are located within Outlots 3 and 4 and the drainage easements as shown on the final plat, as noted in Exhibit A-2.

Subdivision Name: Woodleaf Reserve Addition No. 1

Storm water Practices: Storm Water Pond, Infiltration Basin and drainage swales: Storm water detention, infiltration basin and drainage easements that serves Addition No. 1 (Phase 2) as shown on the Final Plat of Woodleaf Reserve Addition No. 1.

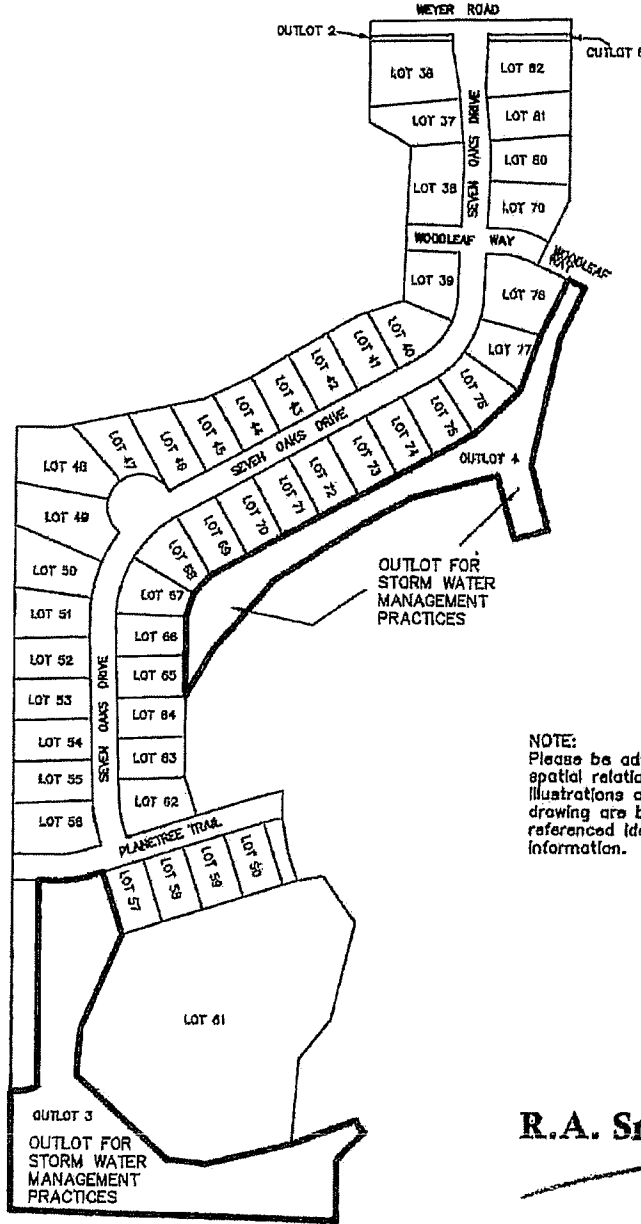
Location of Practices: Outlots 3 and 4 and the respective drainage easements as shown on the Final Plat of Addition No. 1.

Owners: Pewaukee Sunder Fields LLC and/or collectively the individual lots owners as the individual lots are conveyed. The HOA is responsible for management and maintenance of the Outlot and storm water management facilities and practices that have not been conveyed by dedication to the City.

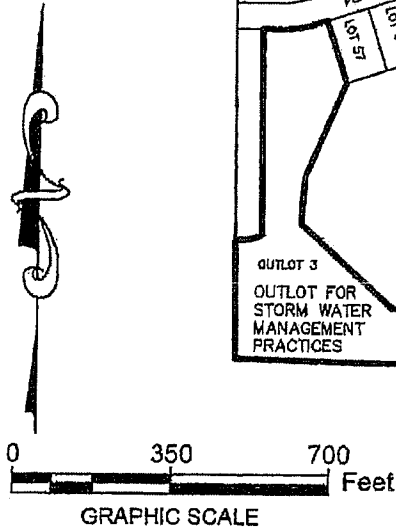
Maps: Attached are maps outlining the storm water areas to be maintained by this Agreement.

WOODLEAF RESERVE ADDITION NO. 1

STORMWATER MANAGEMENT OUTLOTS



NOTE:
 Please be advised that only the spatial relationships of the illustrations on the map and drawing are being presented for referenced identification and information.



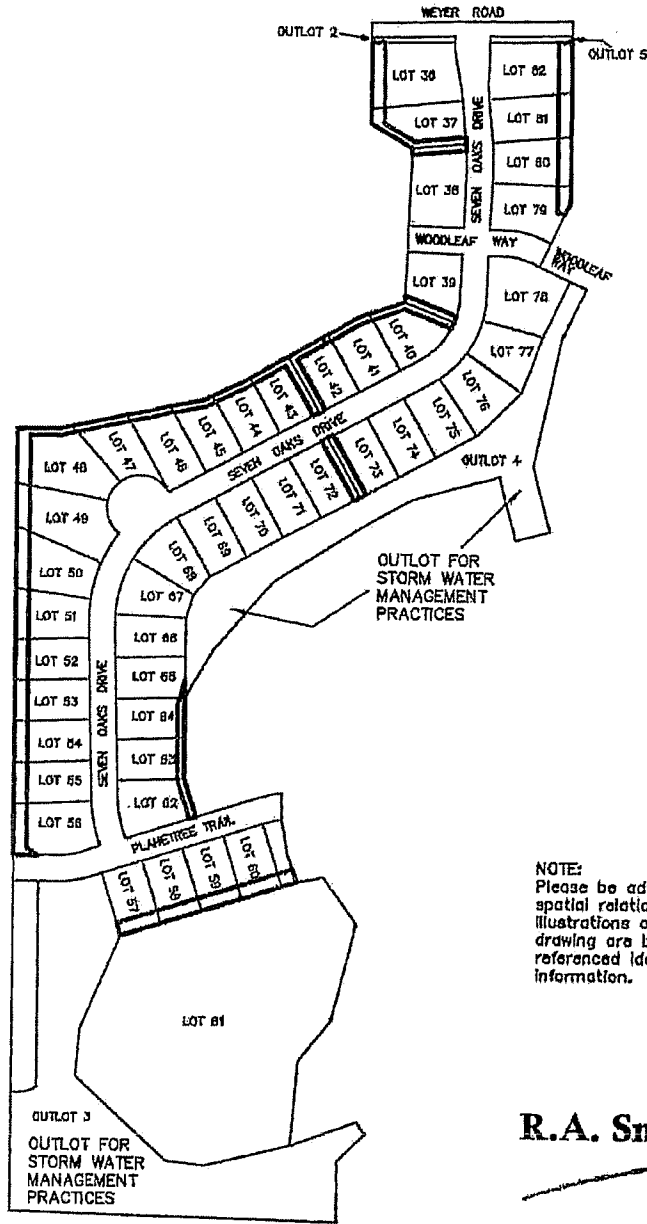
R.A. Smith National, Inc.
*Beyond Surveying
 and Engineering*

18745 W. Bluemound Road, Brookfield WI 53005
 262-781-4000 Fax 262-797-7373 www.rasmithnational.com
 Appleton, WI Irvine, CA Pittsburgh, PA

S:\5166284\dwg\ EX101A350.dwg\STORM OUTLOTS

R.A. Smith National, Inc.

WOODLEAF RESERVE ADDITION NO. 1 STORMWATER MANAGEMENT DRAINAGE EASEMENTS



NOTE:
Please be advised that only the spatial relationships of the illustrations on the map and drawing are being presented for referenced identification and information.

R.A. Smith National, Inc.

*Beyond Surveying
and Engineering*

18745 W. Bluemound Road, Brookfield WI 53005
262-781-1000 Fax 262-787-7373 www.rasmithnational.com
Appleton, WI Irvine, CA Pittsburg, PA

S:\5166284\dwg\ EX201A350.dwg\STORM EASEMENTS

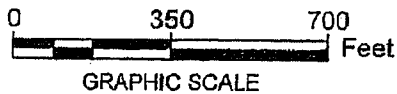


Exhibit C-1

**Amended Minimum Storm Water Practice Maintenance Requirements
(Amends Storm Water Maintenance Exhibit C)**

Storm Water Pond, Infiltration Basin and Drainage Easements: Maintenance of the storm water pond shall require regular inspection and any necessary cleaning of the pond which may include, but not limited to, debris and vegetation removal from the pond, inlet and outlet structures, and maintenance of the rip rap along the pond embankment. Additional inspections and maintenance will be completed as conditions warrant. The intent of these practices is to ensure that the storm water pond, its inlet and its outlet remain clear of debris and any vegetation that might impede the intended and designed storage of the pond as constructed. Also, inspections and necessary repairs will be conducted of the pond embankments and slopes to ensure they remain stable and are not experiencing any degradation due to slope failure and erosion.

Maintenance of the infiltration Basin shall require regular inspection and necessary cleaning of water infiltration basin which may include, but not limited to, debris and vegetation removal, inlet and outlet structures and maintenance of the base of the infiltration basin with scheduled tilling, management and possible removal of vegetation. Additional inspections and maintenance will be completed as conditions warrant. The intent of these practices is to ensure that the infiltration basin is functioning as intended, for designed storage and infiltration. Also, inspections and necessary repairs will be conducted of the embankments and slopes of the basin to ensure they remain stable and are not experiencing any degradation due to slope failure and erosion.

Drainage easements are to be regularly inspected to ensure no impediments or blockages are found to limit the flow of surface water within and along the intended drainage easement and ultimately to the inlet structures to the storm water conveyance piping system that has been dedicated to the City along with the other improvements of Woodleaf Reserve and Addition No. 1.

Maps: Attached is the record drawing of the pond and infiltration basin located at Outlot 3 of Addition No. 1.

Exhibit D-1

Additional Minimum Operation and Maintenance Requirements

The following minimum operation and maintenance requirements shall be added to the requirements set forth on Exhibit D of the Agreement.

**INFILTRATION BASIN
OPERATION AND MAINTENANCE**

I. ROUTINE MAINTENANCE

A. Inspection

1. Performance of the infiltration basin should be inspected quarterly and after every major storm event, following the initial construction to evaluate if the basin is draining within the design time limits.
2. If performance does not meet the design goals, complete repairs to the facility to meet the design requirements.
3. Following the initial year of quarterly inspections, annual inspections of the facility should be made. Inspect the facility for:
 - a. Differential settlement
 - b. Cracking
 - c. Erosion
 - d. Leakage
 - e. Tree and woody plant growth on the embankments
 - f. Condition of the inlets and outlets and level spreaders
 - g. Sediment accumulation
 - h. Vigor and density of vegetation on the floor of the basin and buffer strips
 - i. Standing water in over 50% of the basin for more than 3 days

B. Mowing – Native Vegetation

1. During establishment of vegetation, the first mowing shall occur once it reaches a height of 10 to 12 inches.
2. Control woody plant invasion by mowing or routine burning once a year. The vegetation height shall be 5 to 6 inches after mowing.
3. If burning cannot be accommodated, mow once per year in the fall after November 1st.
4. Remove trash and debris at the time of mowing.

C. Burning

1. Shall begin the second year, if it can be accommodated.
2. Shall occur in the early Spring prior to May 1st or in the late fall after November 1st.

Exhibit D-1 Continued

3. Shall be done two consecutive years and then up to 3 years can pass before the next burning.
4. Under no circumstances shall burning occur every other year.

D. Erosion Control

1. Inspect regularly for erosion. Inspection after major storm events for erosion problems is also recommended if practical.
2. Repair all eroded areas immediately. Temporary erosion controls may be necessary to facilitate repairs.

E. Tilling

1. If the basin is located on marginally permeable soils, annual or semi-annual tilling may be needed to maintain infiltration capacity.
2. Tilled areas should be immediately re-vegetated to prevent erosion.

F. Pre-Treatment Systems

1. Maintenance of the pre-treatment system should include sediment removal.
2. Inspect the structural elements of the pre-treatment system and repair if needed.

II. NON-ROUTINE MAINTENANCE

A. Structural Maintenance

1. Inspect pipe systems annually.
2. Remove and replace pipe systems that have eroded or rusted.
3. Earthen structures should be inspected annually. Erosion should be repaired immediately upon discovery.

B. Restoration of Infiltration Capacity

1. Over time the original infiltration capacity of the basin will be diminished.
2. Deep tilling can be done to restore the infiltration capacity of the basin. The basin will be drained and the soils dried to a depth of 8 inches.
3. The top 2 to 3 inches of topsoil, chisel plowing, and adding topsoil and compost can be done.
4. The basin must be restored with native plantings if applicable.

**DECLARATION OF PROTECTIVE COVENANTS,
CONDITIONS, EASEMENTS AND
RESTRICTIONS FOR WOODLEAF RESERVE
PEWAUKEE, WISCONSIN**

THIS DECLARATION, is hereby made this 21st day of January, 2014 by Pewaukee Sunder Fields LLC, a Wisconsin limited liability company (hereinafter called the "Declarant").

WITNESSETH:

WHEREAS, Declarant is the owner of the real property described in Article I of this Declaration and as more specifically described in Exhibit B, and desires to subject said real property to the covenants, conditions, easements and restrictions hereinafter set forth, all of which are binding upon the real property described and each owner thereof and every other party having any interest therein, and such covenants, conditions, easements and restrictions shall inure to the benefit of and pass with said real property.

This instrument was drafted by and should be returned to:

Sandra J. DeLisle, Esq.
Zilber Ltd.
710 N. Plankinton Ave., Ste. 1200
Milwaukee, WI 53203

PIN # See Exhibit A attached

WHEREAS, Declarant is developing the Woodleaf Reserve subdivision in multiple phases. The initial phase consists of thirty-five (35) single-family lots and one (1) Outlot (Lots 1 through 35 and Outlot 1 as shown on the final plat). The expansion land for the future phases may consist of approximately 154.7 acres as more particularly described on Exhibit C attached hereto (the "Expansion Land").

WHEREAS, Declarant reserves the right from time to time to amend this Declaration to subject all or any portion of the Expansion Land to the provisions hereof.

NOW THEREFORE, Declarant hereby declares that the real property described in and referred to in Article I hereof is held, transferred, sold, conveyed, used and occupied subject to this Declaration.

**ARTICLE I
PROPERTY SUBJECT TO AND BENEFITING FROM THIS DECLARATION**

The real property described on Exhibit B attached hereto and incorporated herein (hereinafter referred to as "Woodleaf Reserve") shall be held, transferred, sold, conveyed, used and occupied subject to this Declaration.

**ARTICLE II
GENERAL PURPOSE OF THIS DECLARATION**

The Declarant desires to develop Woodleaf Reserve, a single-family residential subdivision. As provided herein, the Declarant desires and intends to establish a general plan to ensure adequate and reasonable development of Woodleaf Reserve for the use and enjoyment of property owners; to secure and maintain proper setbacks from streets and adequate free spaces between structures; to manage, repair and replace the features of the outlots, including but not limited to the landscaping, subdivision monument signage and storm water ponds and drainageways; and in general to provide adequately for a type and quality of improvements to benefit all present and future Lot Owners (defined below) in Woodleaf Reserve.

This Declaration also establishes general and specific design controls to create and ensure an aesthetic harmony and compatibility within the streetscape and throughout the development of Woodleaf Reserve. It is necessary that each and every residence is held to design standards that are not only well defined but also standards that address the appropriate nature of the building's design style, massing, scale, window placement, materials and colors, so that the entire neighborhood is perceived as a cohesive, well planned community. Setting aesthetic goals assures and preserves the long term livability and desirability of the individual homes within Woodleaf Reserve.

**ARTICLE III
GENERAL RESTRICTIONS AND DESIGN STANDARDS**

Section 1. LAND USE AND BUILDING TYPE. Woodleaf Reserve single-family residential lots (hereinafter referred to collectively as "Lots" or singularly as "Lot"; with the titleholder, whether one or more, of the Lot, referred to herein as "Lot Owner"), shall each be restricted to allow the erection of only one single-family residence and an attached garage which shall be of sufficient size to accommodate a minimum of two cars (hereinafter referred to as "Residence"). Such Residence shall be limited to one-story, story and one-half, two-story, tri-level or split level. All Residences shall be erected in such a

manner and location as approved by the Architectural Control Committee ("ACC") restrictions imposed by this Declaration and the zoning ordinances and building codes of the City of Pewaukee, Wisconsin.

Section 2. PHASING. Declarant is developing Woodleaf Reserve in multiple phases, with phase 1 consisting of 35 single family lots and 1 outlot (Lots 1 through 35 and outlot 1 as shown on the final plat). Declarant reserves the right, for a period of 20 years from the date hereof, from time to time, to amend this Declaration to subject all or any portion of the Expansion Land (set forth in Exhibit C) to the provisions hereof.

Section 3. DESIGN STANDARDS. The location, size and exterior design of each Residence, attached garage and detached structures shall conform to the guidelines set forth below. Deviation from or alternatives to these guidelines must be approved in writing by the ACC and may require permit and approval from the City of Pewaukee.

RESIDENCE LOCATION/SETBACKS.

- a. The minimum setback for a Residence from any abutting street right-of-way shall be thirty (30) feet.
- b. The minimum side setback for a Residence shall be twelve (12) feet.
- c. The minimum rear setback for a Residence shall be thirty-five (35) feet from the rear lot line.
- d. The minimum setback for a Residence from a designated wetland shall be twenty-five (25) feet.

DWELLING SIZE. The following minimum sizes for a Residence in Woodleaf Reserve shall be based solely on living area within the Residence. For the purpose of computing the square footage of living area within a Residence, the basement level, garage, open and screened in porches, patios and decks of a Residence shall not be included in the square footage. All Residences in Woodleaf Reserve shall have the following minimum living areas:

- a. A single story Residence shall have a minimum of 1700 square feet of living area.
- b. A story and one-half Residence shall have a minimum of 1900 square feet of living area, with a minimum of 1000 square feet of living area on the first floor of the Residence.
- c. A two story Residence shall have a minimum of 2000 square feet of living area on the first and second floors combined with a minimum of 1000 square feet of living area on the first floor of the Residence.

- d. A split level or tri-level Residence shall have a minimum of 2000 square feet of living area on the first and second floors combined with a minimum of 1000 square feet of living area on the first floor of the Residence.

ROOF.

- a. All primary roof pitches shall have a minimum slope of eight feet (8') in height for each twelve feet (12') in length. Generally all roof pitches on a dwelling should be the same, but roof designs will be reviewed as they relate to the overall design of the dwelling.
- b. All exposed roofing materials are to be wood shakes, wood shingles, or a dimensional "shake-like" fiberglass shingles with a 30 year minimum warranty rating.

SIDING.

- a. Siding materials shall consist of brick veneer, stone, wood or other natural materials. Vinyl siding, cement composite siding and simulated stone are acceptable provided they are of high quality, provide "natural" texturing and coloration, and are approved by the ACC. Aluminum, steel, pressed board and Masonite siding will not be permitted. Wood composite materials may be considered by the ACC on a case by case basis for siding accent or decorative materials, provided they are of high quality and provide "natural" texturing and/or texturing similar to the other siding products utilized on a majority of the exterior of the home. Any exposed basement or foundation wall must be covered with masonry veneer, plaster or siding material used on the remainder of the house. Masonry shall terminate at an inside corner or a corner trim.

SOFFITS.

- a. Soffit materials may be of cement composite panels, plywood or wood. Vinyl and aluminum soffit materials are prohibited.

FASCIA.

- a. Fascia materials may be of cement composite panels, plywood or wood. Wood composite materials may be considered by the ACC on a case by case basis, provided they are of high quality and provide "natural" texturing and/or texturing similar to the other siding products utilized on a majority of the exterior of the home. Vinyl, aluminum and steel fascia are prohibited.

BUILDING TRIM.

- a. Building trim materials may be cement composite or wood. Wood composite materials may be considered by the ACC on a case by case basis, provided they are of high quality and provide “natural” texturing and/or texturing similar to the other siding products utilized on a majority of the exterior of the home. Vinyl, aluminum and steel soffit materials are prohibited.

WINDOWS AND DOORS.

- a. Windows, doors, patio doors and garage doors, of wood, vinyl, fiberglass or clad with vinyl or aluminum are acceptable.
- b. The size and location of windows and doors should be balanced and consistent on each elevation.
- c. Garage and service doors may be wood, aluminum, steel or fiberglass and must have a raised panel or similar decorative design.

WINDOW/DOOR TRIM AND SHUTTERS.

- a. Window and other trim treatments should be consistent on all elevations.
- b. Shutters may be wood or vinyl and should be of a size, design and proportion to compliment the window characteristics.
- c. Trim at least 4” nominal in width must be used on all windows without shutters and on all doors.
- d. The ACC may require the placement of windows or other design features in blank wall areas regardless of interior furniture arrangement.

BAYS AND CHIMNEY CHASES.

- a. Bays and other projections which extend down to the top of the foundation level, must have a foundation beneath.
- b. Exterior chimney chases must be constructed on a foundation and extend beyond the roof line by a minimum of 2'-0". The exterior chase cladding must be masonry or match the exterior house siding and corner trim.
- c. Exterior chase enclosures commonly referred to as a “Dog House Projection” are prohibited.

EXTERIOR COLORS.

- a. The number of exterior colors should be kept to a minimum. It is recommended that a maximum of three colors be used on the exterior walls and trim; and one color for such items as shutters, trim and doors
- b. All exterior colors must be noted on the plans with their corresponding manufacturer's identification number and a sample of each color for ACC approval.

AWNINGS.

- a. All awnings require ACC approval.

PLUMBING AND ATTIC VENTS.

- a. Place all exposed plumbing vents to rear of house and paint to match roof color.
- b. Whenever possible and practical, place "pop up" attic vents where practical and preferably out of view from the street.

Section 4. CONSTRUCTION DURATION AND DAMAGE. Any Residence and attached garage to be constructed on a Lot shall be completed within one (1) year from the date of the start of excavation. Lot Owners are responsible for any damage to the streets, curbs, gutters, and/or outlot area landscaping caused by Lot Owner's contractor and for ensuring that the contractor consistently maintains the Lot and street areas free of waste, dirt and debris during construction.

Section 5. ARCHITECTURAL CONTROL SUBMITTAL. The final aesthetic control, guidance and approval for the individual site and building design will be performed by the ACC. The ACC will use Article III General Restrictions and Design Standards as a guide line of items to be completed but will also evaluate the compatibility and consistency the house design has to its neighbors and the neighborhood.

All building plans for any Residence or other permitted improvement including, but not limited to, the exterior design and color of each building to be constructed, and all yard grades and stakeout surveys showing erosion control measures shall be submitted to the ACC and the ACC shall have approved the same in writing prior to Lot Owner (or its agents or contractors) submitting an application for a building permit. In addition, landscape plans and basic site features such as fences, patios, decks, in-ground swimming pools, additions and other temporary or permanent structures or elements contributing significantly to the total environmental and aesthetic effect of Woodleaf Reserve are subject to the prior written

approval of the ACC. The ACC's approval of building design, square footage, building location, and any other restriction influencing the integrity and aesthetics of Woodleaf Reserve shall be based upon the building and use restrictions contained in this Declaration and such standards as may be adopted from time-to-time by the Declarant at Declarant's reasonable discretion. The ACC shall have the right to withhold exterior design, material and minimum square footage approval if the design is too similar in appearance or does not aesthetically conform to buildings in close proximity. It is the intent of the ACC to maintain diversity and compatibility in design appearance in Woodleaf Reserve.

Prior to application for a building permit, each Lot Owner shall submit the following documents to the Woodleaf Reserve Architectural Control Committee c/o Homes By Towne of Wisconsin LLC, Attention: Janeen Wnuk, 710 N. Plankinton Ave., Milwaukee, Wisconsin 53203:

- a. Three (3) sets of drawings (at a scale of either 1/8" or 1/4") of the proposed Residence showing, at a minimum: floor plans, elevations of all sides of the Residence, exterior finishes, exterior colors (with color samples), roofing type (with color samples), landscaping, driveway location and size, exact location of the Residence on the Lot and any accessory buildings or amenities;
- b. Three (3) sets of the proposed grading and landscaping plans for the Lot;
- c. A plat of survey showing the location of the home, driveway, accessory buildings and any other improvements to be made on the Lot to scale with dimensions and setback distances shown;
- d. Three (3) sets of architectural specifications for the above; and
- e. The address for mailing the written determination of the ACC.

All submissions shall contain sufficient detail as may be required by the ACC. The ACC shall review the plans submitted within thirty (30) days and render its written approval or rejection.

SECTION 6. GARAGES. All garages shall be attached to the Residence and all garages shall be constructed at the same time the Residence is constructed. Although garage entrances may be oriented toward the front of the Residence, Owners are encouraged to orient garage entrances to the side of the Residence.

SECTION 7. DRIVEWAYS. All driveways shall have a base of compacted gravel, crushed stone, or other approved base material and shall be surfaced with asphalt, concrete or brick within one (1) year of the date of issuance of the Certificate of Occupancy for the Residence. No driveway or

permanent vehicular access for any of the platted Lots of Woodleaf Reserve Phase 1 or any future phases will be granted from Weyer Road.

SECTION 8. GRADING AND LANDSCAPING. All Lots shall be graded immediately upon completion of construction of a Residence and the grade shall thereafter be maintained to comply with the comprehensive grading plan, or as may be amended by the Declarant, and the storm water management plan for Woodleaf Reserve as approved by the City of Pewaukee. Strict compliance with such grading plan and the storm water management plan shall be enforced so as to prevent the discharge or redirection of storm water onto any adjacent Owner's Lots unless intended by drainage easements or the comprehensive grading plan.

Each Lot Owner must strictly adhere to and finish grade its Lot in accordance with the Master Lot Grading Plan or any amendment thereto approved by the City Engineer on file in the office of the City Clerk. The Developer and/or the City and/or their agents, employees or independent contractors shall have the right to enter upon any Lot, at any time, for the purpose of inspection, maintenance, correction of any drainage condition, and the Owner shall be responsible for the cost of same.

Any excess soil resulting from excavations, grading or landscaping shall not be disposed of within Woodleaf Reserve but must be transported off site at the Lot Owner's expense. Failure to comply with this provision shall render the violating Lot Owner liable for damages equal to the actual cost of removing, hauling and disposing of such excess soil plus a twenty percent (20%) supervisory fee.

Lots must be landscaped, including the additional trees as referenced below, and seeded or sodded within one (1) year after issuance of the Certificate of Occupancy for the Residence. Landscaping shall include the area between the front Lot line and the edge of the street pavement. No landscaping shall be planted that is found to be a barrier to the surface water drainage as intended by the comprehensive grading plan.

Within one (1) year after issuance of the Certificate of Occupancy permit, the Lot Owner shall plant on its respective Lot at least two (2) additional trees, with a minimum trunk diameter of 1.5 inches at a point six (6) feet above the root system.

Plans showing exact locations and species of trees, shrubs, planting beds, hedges or mass screening plantings and construction details of walls, shall be submitted to and approved by the ACC prior to construction and/or planting.

SECTION 9. FENCING. Permitted fencing shall be security fencing around pools only. Such fencing shall be four (4) foot high from grade, black aluminum, wrought iron or similar type fencing approved by the ACC and as permitted by the City of Pewaukee if necessary. No other fencing shall be allowed.

SECTION 10. MAILBOX AND LAMP POST. At the time of construction of a Residence, the Lot Owner shall install at the Lot Owner's expense, one (1) outdoor electric lamppost and mailbox (the design and quality of which shall be specified by the Declarant). The location of the mailbox will be determined by the United States Postal Service Pewaukee Post Master. The location of the lamp post shall be within ten (10) feet of the public road right-of-way, but not within the right-of-way and said location will be deemed appropriate at the ACC's discretion. The lamppost and mailbox shall be maintained by the Lot Owner at its cost, in proper operating condition. If the Lot Owner fails to maintain the lamppost and mailbox in proper operating condition, maintenance of the lamppost and mailbox may be performed by the Declarant or Association, following fifteen (15) days prior written notice to the Lot Owner and the cost of such maintenance shall be a Special Assessment against the Lot, payable according to the terms and conditions contained in Article V, Section 7 hereof.

SECTION 11. EASEMENTS. Declarant reserves all easements for installation and maintenance of utilities and drainage facilities as shown on the recorded plat and/or approved grading plans for Woodleaf Reserve or as subsequently created by recorded easement agreements. No permanent structure shall be placed within the easement areas which may damage or interfere with the installation and maintenance of the utilities, or the intended use of such easement, including but not limited to drainage. The easement area of each Lot shall be maintained continuously by the Lot Owner.

Declarant and/or Association (defined below) or its authorized agents or subcontractors are granted a perpetual right to construct, maintain, and replace within Woodleaf Reserve the landscape features within the Outlots or landscape easements at their respective locations, and is granted reasonable access for the purpose of maintenance of the same.

SECTION 12. ACCESSORY BUILDING. Each Lot shall be permitted to erect one (1) accessory building or structure, provided that the design and construction materials are compatible and equal to the design and materials used for the primary Residence.

No accessory building or structure shall exceed one hundred twenty (120) square feet in floor area. Accessory building or structure location and height must conform to City of Pewaukee codes and

shall require written approval by the ACC and the City of Pewaukee prior to construction.

SECTION 13. GENERAL PROHIBITIONS. The following shall constitute general restrictions on Lots in Woodleaf Reserve:

- a. **Vehicle Storage.** There shall be no outside storage of cars, motorcycles, snowmobiles, jet skis, boats, trailers, buses, trucks or campers, or any other vehicles or items deemed to be unsightly by the Declarant or the Woodleaf Reserve Homeowner's Association Board. The outside storage or parking of commercial or recreational vehicles is expressly prohibited.
- b. **Satellite Dishes.** Satellite dish antennas shall be pedestal mounted and shall not have a diameter in excess of 39.37 inches (1 meter). No antenna or permitted satellite dish antenna shall be roof mounted and visible from any roadway, unless no other practicable location can be found and prior approval is granted by the ACC.
- c. **Storage.** No Lot shall be used in whole or in part for the storage of rubbish or building materials (other than during the construction of a Residence or other permitted improvement) of any character whatsoever, nor shall any Lot be used for the storage of any property, item or material that shall cause such Lot to appear in an unclean or untidy condition or that will be obnoxious or offensive in the opinion of the Declarant and/or the Woodleaf Reserve Homeowner's Association Board.
- d. **Nuisances.** No obnoxious or offensive activity shall be carried out upon any Lot nor shall anything be done thereon which may be or may become a nuisance to the neighborhood.
- e. **Pets.** No exterior dog kennel or pet house whether attached or detached from the main structure shall be constructed or maintained on any Lot unless fully screened from neighboring Lots. No Lot Owner shall keep any pet or pets which create a nuisance. The maximum number of household pets shall be in accordance with the City of Pewaukee ordinances covering such pets. Farm animals, poultry, horses, etc., and animals kept for commercial purposes shall be prohibited under any circumstances.
- f. **Refuse.** Trash, garbage, refuse, debris or other waste kept on any Lot in preparation for removal from such Lot shall be kept in sanitary covered containers, which are stored out of sight of the street. No burning of refuse shall be permitted.
- g. **Vision Corners.** No structure of any kind shall be permitted within a "vision corner" (as shown on the plat of Woodleaf Reserve Phase 1 or any other future phases of Woodleaf Reserve), which exceeds two (2) feet above the elevation of the intersection,

except for necessary highway and traffic signs, public utility lines and open fences through which there is clear vision. No vegetation or other plant material shall be permitted which obscures safe vision of the approaches to any intersection in Woodleaf Reserve.

- h. **Pool.** Above-ground pools and/or temporary pools with water depths that can exceed 18 inches in depth are strictly prohibited. In-ground pools with fence enclosures are allowed but require written approval by the ACC and the City of Pewaukee prior to construction or set up of approved pool. Placement of an in-ground pool in the front or side yards is prohibited. Permanent “Hot Tub” structures are permitted if they are screened from adjacent Owner’s Lots, are not visible from the public roadway and receive necessary approval from the ACC and the City of Pewaukee. Temporary “Hot Tub” structures are not permitted.
- i. **Playsets, Trampolines or Other Recreational Structures.** Playsets, trampolines or other recreational structures are permitted if they are not found to be a nuisance by the the Declarant or the Woodleaf Reserve Homeowner’s Association Board. Such structures are not to be visible from public roadways and must receive approval from the ACC and if necessary from the City of Pewaukee.
- j. **Lot Modifications.** Modification to the landscape materials and design must be approved by the ACC.
- k. **Building Modifications.** Any exterior building modifications, including but not limited to additions, remodels, and material and color changes; must be approved by the ACC. If the exterior colors remain the same as the originally approved colors, ACC approval will not be required.
- l. **Building and Lot Maintenance.** The Declarant, the Woodleaf Reserve Homeowner’s Association Board and Lot Owners have vested interest in the standards that will create a cohesive and aesthetically pleasing community. It is the collective responsibility of each and every Lot Owner to maintain their individual home and lot to preserve the long term livability and desirability of the community.

SECTION 14. LOT-SPECIFIC PROHIBITIONS. The following constitute specific restrictions on individual Lots in Woodleaf Reserve, and nothing contained in this Section 13 shall in any manner invalidate the effect of the general restrictions contained in this Declaration.

- a. **Lots requiring Specific Residence Design.** Lots 13, 14, 15, 16, 24, 25, 26, 27 and 28 of Phase I require a partially exposed rear and/or side yard residence design.

31, 32, 33, 34 and 35 are adjacent to or have a drainage easement within the boundary of the specified lot and/or wetlands in an adjacent outlot and a specific building orientation due to proximity to the drainage easement and wetlands may be necessary.

Lots 1 and 35 contain landscape easements, as shown of the final plat, for the benefit of the Woodleaf Reserve Homeowner's Association. Said easements may or may not contain an entry monument sign to identify the entry to Woodleaf Reserve. The Woodleaf Reserve Homeowner's Association shall be responsible for any landscape or sign improvements within said easements.

Lots 26, 27, 28, 29, 30, 31, 32, 33, 34, and 35 are adjacent to Outlot 1 of Woodleaf Reserve Phase 1. Outlot 1 is adjacent to dedicated right-of-way for the future expansion of Springdale Road as shown of the Final Plat for Woodleaf Reserve.

1.

- b. **Wetlands.** Portions of the Expansion Land may contain wetland areas, and these wetland areas shall be preserved as wetlands and open space areas, with any improvements of such affected Outlots strictly limited to those areas outside the wetland boundaries. Unless otherwise approved by the City of Pewaukee and other jurisdictional governmental agencies including the Wisconsin Department of Natural Resources, all of the area included in the wetland areas shall remain and be retained in its natural, undisturbed state and shall be subject to the City of Pewaukee Municipal Code and may contain more restrictions at the time of platting of said Expansion Land.

In an effort to protect the natural resources and beauty of the area, disturbance of these areas is discouraged and is only permitted subject to approval by the City of Pewaukee and in compliance with the City of Pewaukee zoning ordinances, the Wisconsin Department of Natural Resources and other jurisdictional government agencies.

- c. **Utility and Public Drainage Easement.** Easements and Setbacks are shown on the Final Plat of Woodleaf Reserve and are part of the documentation recorded at the Waukesha County Register of Deeds Office. Other easements may have been or may be recorded against the Outlots or the lots within Woodleaf Reserve to accommodate utility, drainage or other purposes. The lands located within Outlot 1, besides the lands apparently utilized for the detention ponds and facilities are included in and are an integral part of the overall stormwater and drainage system for Woodleaf Reserve. Temporary standing water may be found on the Outlot or within the drainage easements outside of the detention

facilities or wetlands from time to time and this condition is expected and found to be acceptable.

- d. **Bedrock.** Bedrock has been found by the Declarant throughout Woodleaf Reserve. Blasting occurred within the development to provide for and allow for the excavation of materials for the construction of sanitary sewer, storm sewer and water utility lines. Because bedrock has been found throughout Woodleaf Reserve, the Declarant is giving notice to all current and future homeowners that bedrock may be present below the surface on all lots and that may hamper and create additional construction costs for future construction of structures on any and all lots within Woodleaf Reserve.
- e. **County Land.** A portion of the Expansion Land of Woodleaf Reserve may be dedicated to Waukesha County for the lands to be maintained by the Waukesha County Parks Department. The Waukesha County Parks Department has indicated that the dedicated lands may be utilized for park purposes and other lands in the area may be added under the Waukesha County Parks plan as of the date of this Declaration. However, the County has the right to develop, or not develop, that portion of the Expansion Land, dedicated in the County's sole discretion
- f. **Future Roads.** Certain roads in Woodleaf Reserve terminate at the current boundaries of the developed portion of the subdivision. Lots 14, 15 and 16 are adjacent to such road terminations. Owners are hereby put on notice that said roads may be connected with or extended to other roads in lands owned by the Declarant, including but not limited to the Expansion Lands, or others if such extension or connection is approved by the City of Pewaukee, Waukesha County or other public entities having jurisdiction. During the development approval of Woodleaf Reserve, the Declarant was required by the City of Pewaukee to dedicate lands for right-of-way purposes for the potential of the future extension of Springdale Road. Said lands are located directly east of Outlot 1 of Woodleaf Reserve and may be adjacent to a portion of the Expansion Land.
- g. **No Wells.** No non-potable water wells may be installed and operated for any purpose, including maintenance of landscaping or stormwater infiltration/retention/detention basins, on any Lots, Outlots, or other commonly owned parcel(s) within Woodleaf Reserve unless authorized in writing by the City of Pewaukee Common Council.

SECTION 15. CONSTRUCTION DEPOSIT. At the time of closing on a Lot, a construction deposit in the amount of One Thousand Five Hundred and 00/100 Dollars (\$1,500.00) ("Construction Deposit") shall be collected from the Owner and held in an escrow account by Declarant. This Construction Deposit is required to assure compliance with the terms and conditions of this Article III which deal with contractor cleanup, damage to street, curbs, and/or gutters, installation of the required

mailbox, lamp and lamp post and security that the Lot Owner and its contractors will take adequate measures to protect the street trees during the construction and landscape process. In the event the Lot Owner is unable to obtain compliance of its contractors, fails to install the requisite mailbox, lamp and lamp post, thus rendering cleanup, installation, repair or replacement necessary by the Declarant, such costs will be deducted from the Construction Deposit. In the event that no deductions are made or there is a balance remaining after any deduction, the balance of the Construction Deposit shall be returned to the Owner upon completion and first occupancy of the residence, within thirty (30) days of Owner's written request.

**ARTICLE IV
ARCHITECTURAL CONTROL COMMITTEE (ACC)**

SECTION 1. CREATION. The ACC shall initially consist of three individuals chosen by the Declarant. In the event of the death or resignation of any member of the ACC, Declarant shall have the right to designate a successor so long as Declarant shall own real estate within Woodleaf Reserve. It is the express intent of Declarant that it shall appoint all of the members of the ACC until its ownership of real estate in Woodleaf Reserve is fully relinquished. After Declarants' ownership has been relinquished, all members of the ACC shall immediately resign and an election shall be had by the Association to nominate and elect three new members of the ACC. Each Lot in Woodleaf Reserve shall have one vote, regardless of the number of owners of said Lot. A simple majority of votes cast shall elect each member of the ACC. Declarant shall have the further right to increase the membership of and to fix rules of procedure for the ACC. No Lot Owner of a vacant Lot (except for the Declarant) shall have the right to serve on the ACC. Upon the delegation of the Declarant's authority under this Declaration, the ACC shall have all the rights and obligations of the Declarant.

SECTION 2. PROCEDURE. Each Lot Owner shall file all plans, specifications, and other materials for the approval of the improvements of any Lot with the office of the Declarant, for referral to the ACC.

A response in writing setting forth the decision of the ACC and reasons thereof shall thereafter be transmitted to the applicant by the ACC within thirty (30) days after the date of filing the plans, specifications, and other materials by the Lot Owner. Builders and/or Lot Owners are encouraged to submit preliminary sketches for informal comment prior to the submittal of architectural drawings and specifications for approval.

In the event the ACC fails to approve or disapprove in writing the proposed improvements within sixty (60) days after submission of the final plans, specifications and other material, as required in

this Declaration, approval shall be deemed granted.

ARTICLE V
WOODLEAF RESERVE HOMEOWNERS ASSOCIATION

SECTION 1. CREATION AND PURPOSES. The Woodleaf Reserve Homeowners Association, Inc. (hereinafter referred to as the "Association") is hereby created and shall be an incorporated association of the Lot Owners in Woodleaf Reserve for the purpose of:

- a. Maintaining and promoting the desired character of Woodleaf Reserve.
- b. Managing, maintaining and controlling common areas for the purpose of preserving wetlands, open space and trees and for the managing, maintaining and controlling of storm water detention areas pursuant to Woodleaf Reserve Storm Water Management Practices Maintenance Agreement dated January 10, 2014 (attached hereto as Exhibit D) and of which may be further amended from time to time by the Declarant with approval from the City of Pewaukee and recorded at the Waukesha County Register of Deeds.
- c. Managing, maintaining and controlling any entry treatments and landscaping placed within an easement for the benefit of the Association at any current or future locations within Woodleaf Reserve.

SECTION 2. INITIAL COMMITTEE/TERM. The Association shall be governed by a three member committee, hereinafter referred to as the "Committee", which shall be solely responsible for the activities of the Association.

The initial members of the committee shall be appointed by the Declarant. Within three months of the date that 95% of the Lots, including Lots to be developed on the Expansion Land, have been sold, the members of the Committee appointed by Declarant shall be replaced with three (3) Lot Owners elected by the Association.

Declarant may relinquish or reassert all or any part of the rights provided to the Committee or the Association at any time prior to the time Declarant owns less than 95% of the Lots in Woodleaf Reserve, including Lots to be developed on the Expansion Land.

After the initial term as provided in Article V, Section 2 above, the term of office of each Committee member shall be two (2) years from the date of election. If any Committee member shall

die, resign, be unable to act or cease to be qualified, the unexpired term of such Committee member shall be filled by special election of the Association.

SECTION 3. MEMBERSHIP AND VOTING. Declarant and every Lot Owner in Woodleaf Reserve shall be a member of the Association. Each such member shall be entitled to one vote for each Lot owned, whether the Lot is owned singularly or jointly. The Declarant shall have a vote for each Lot the Declarant retains ownership of at the time of such vote.

SECTION 4. MEETINGS. All Committee meetings shall be open to all Lot Owners, and shall be held upon not less than three (3) days prior written notice to all of the Lot Owners. The presence of two (2) Committee members shall constitute a quorum. Actions of the Committee shall be taken by majority vote. The Committee shall call a meeting for all the Lot Owners of the Association no less than once per calendar year and shall begin in the year following the Declarant's decision to form and start the Association.

SECTION 5. COMMITTEE DUTIES. The Committee shall have the following duties:

- a. To provide for the maintenance of the entry treatments and landscaping within easements held by the Association for such purposes, if applicable;
- b. To establish dates and procedures for the election of Committee members;
- c. To promulgate operational procedures for the conduct of Association and Committee business;
- d. To enforce the terms, conditions and restrictions contained in this Declaration; and
- e. To establish and maintain an ACC subsequent to the initial ACC established and controlled by the Declarant.

SECTION 6. COMMITTEE POWERS. The Committee shall have the following powers:

- a. To take such action as may be necessary to cause the entry treatments, landscaping within easements for the benefit of the Association, if applicable, and Common Areas located within Outlots to be maintained, repaired, landscaped (where appropriate) and kept in good, clean and attractive condition;
- b. To enter into contracts and to employ agents, attorneys or others for purposes of discharging its duties and responsibilities hereunder;
- c. To levy and collect assessments in accordance with the provisions of Article V, Section 7, below and;

- d. To take any other action which is incidental to or necessary for the Committee to perform its duties and discharge its obligations under this Declaration.

SECTION 7. ASSESSMENTS. The Committee shall levy and collect assessments in accordance with the following:

- a. Each Lot shall be subject to a general annual charge or assessment ("General Assessment") equal to the pro rata share of the costs incurred or anticipated to be incurred by the Association in performing its duties and discharging its obligations hereunder. The pro rata share of a Lot shall be a fraction, the numerator of which shall be one and the denominator of which shall be 35. The denominator shall be increased if and when additional Lots located on the Expansion Land are brought under this Declaration by the Declarant. Said costs shall include, but not be limited to: taxes, insurance, repairs, plantings, replacements and additions to the improvements made to the Common Areas; equipment, materials, labor, management and supervision thereof; and all costs for the Association reasonably incurred in conducting its business and enforcing the terms, conditions and restrictions contained in this Declaration. The Committee shall also have the power to levy a special assessment ("Special Assessment") against any individual Lot Owner for the failure of such Lot Owner to: maintain its Lot in accordance with the reasonable standard of Woodleaf Reserve; maintain the mailbox, lamp and lamp post required under Article III, Section 9 herein; and/or, to comply with the terms, conditions and restrictions contained in this Declaration. General Assessments and Special Assessments are sometimes collectively referred to as "Assessments." Specifics of such "Special Assessments" may be further explained, described and implemented through "Subdivision Rules and Regulations" that the Woodleaf Reserve Homeowners Association Board may establish, amend or modify at their discretion in the future.
- b. Assessments shall be approved at a duly convened meeting of the Committee.
- c. Written notice of an Assessment shall be personally delivered to each Lot Owner or delivered by regular mail addressed to the last known address of such Lot Owner.
- d. Assessments shall be due and payable on or before 30 days after the mailing or personal delivery of the notice.
- e. Assessments not paid when due shall bear interest at the rate of twelve percent (12%) per annum from the date due until paid, and such unpaid Assessments and the interest thereon shall constitute a continuing lien on the real estate against which it was assessed until the Assessments have been paid in full. The Assessments and interest

thereon shall also be the personal obligation of any current or subsequent Lot Owner against which the Assessment was made.

- f. The Committee may record a document with the Register of Deeds in Waukesha County, Wisconsin, giving notice of a lien for any such unpaid Assessments and upon payment or satisfaction of the amount due record a document canceling or releasing any such lien. The failure to file any such notice shall not impair the validity of the lien. All recording and attorney's fees relating to any such document or the collection of an Assessment shall be borne by the respective Lot Owner.
- g. Upon application by a Lot Owner, any Committee member may, without calling a Committee meeting, provide to such Lot Owner a statement in recordable form certifying (1) that the signer is a duly elected or appointed Committee member, and (2) as to the existence of any unpaid Assessments or other amounts due the Association. Such statement shall be binding upon the Association and shall be conclusive evidence to any party relying thereon of the payment of any and all outstanding Assessments or other amounts due to the Association.
- h. Any lien for Assessments may be foreclosed by a suit brought by the Committee, acting on behalf of the Association, in a like manner as the foreclosure of a mortgage on real property. The delinquent Lot Owner shall be responsible for all of the Association's costs in collecting the Assessments, including, but not limited to, attorney's fees.

SECTION 8. LIMITATIONS. During the initial term of the Committee, the Committee shall not have the power to make improvements to the Common Area in addition to those in existence ("Additional Improvements") without the written approval of Declarant. After the initial term, the Committee shall not have the power to make Additional Improvements costing in excess of Five Thousand Dollars (\$5,000.00) without the consent of ninety percent (90%) of the then-current Lot Owners.

SECTION 9. COMMITTEE LIABILITY. Members of the Committee shall not be liable for any action taken by them in the good faith discharge of their duties, even if such action involves a mistake of judgment or negligence. The Association shall indemnify and hold the members of the Committee harmless from and against any and all costs or expenses, including reasonable attorney's fees, in connection with any suit or other action relating to the performance of their duties hereunder.

SECTION 10. NO WAIVER. Failure of the Association or the Committee to enforce any term, covenant, condition or restriction contained in this Declaration, shall not be deemed to be a waiver of the right to do so or an acquiescence to that violation or any subsequent violation.

**ARTICLE VI
GENERAL PROVISIONS**

SECTION 1. DURATION OF DECLARATION. This Declaration and any amendments shall be in force for a term of twenty (20) years from the date the Declaration is recorded. Upon the expiration date of such initial twenty (20) year term or any extended term as provided herein, this Declaration shall be automatically extended for a successive term of ten (10) years, unless prior to the end of the then current term a Notice of Termination is executed by the Lot Owners and mortgagees of at least sixty percent (60%) of all Lots, is consented to by the City of Pewaukee and is thereafter recorded in the Office of the Register of Deeds of Waukesha County.

SECTION 2. BINDING EFFECT AND ENFORCEMENT. This Declaration shall run with the land and bind Declarant, its successors, agents or assigns, Association, and any and all Lot Owners.

The Declarant, Association or any Lot Owner(s) shall have the right to enforce all of the terms, conditions and restrictions contained herein. Any Lot Owner violating the terms, conditions or restrictions contained in this Declaration shall be personally liable for and shall reimburse all costs and expenses, including attorney fees, incurred by the Declarant, Association or any other Lot Owner(s) in enforcing the terms, conditions and restrictions contained in this Declaration. Any Lot Owner who causes or allows any improvement or improvements to be constructed, installed, placed or altered on its Lot without first obtaining the prior written approval of the ACC shall, at the ACC's discretion, be required to remove such improvement or improvements in their entirety at the Lot Owner's expense. The foregoing shall be in addition to any other rights or remedies which may be available to the Declarant or Association.

SECTION 3. AMENDMENT. Any of the provisions of this Declaration may be annulled, waived, changed, modified or amended at any time by written document setting forth such annulment, waiver, change, modification or amendment, executed by Lot Owners having at least Sixty percent (60%) of the votes in the Association; provided, however, that any such action must also be approved in writing by the Declarant so long as it shall be a Lot Owner or the owner of any of the Expansion Land. Notwithstanding the foregoing, the Declarant shall have the unilateral right to amend this Declaration in order to subject the Expansion Land, or any portion thereof, to this Declaration (any such amendment may also include reasonable provisions with respect to the Expansion Land that benefit the Lot Owners and the Association). This Declaration and all amendments shall be executed as required by law so as to entitle it to be recorded, and shall be effective upon recording in the office of the

SECTION 4. EFFECT ON MORTGAGES OR DEEDS OF TRUST. All covenants, liens and other provisions set forth in this Declaration shall be subject to and subordinate to all mortgages, land contracts or deeds of trust in the nature of a mortgage, encumbering any of the Lots in Woodleaf Reserve. The terms of this Declaration shall not supersede or in any way reduce the security or affect the validity of any such mortgage, land contract or deed of trust in the nature of a mortgage.

SECTION 5. DECLARANT'S ASSIGNMENT OF RIGHTS AND DUTIES TO ASSOCIATION. In its sole discretion, Declarant reserves the right to assign any or all of the rights, privileges, easements, powers, and duties herein to the Association. Such assignment shall be in writing and shall relieve and discharge Declarant from every duty assigned to the Association.


SECTION 6. ADDRESS NOTIFICATION. Each Lot Owner shall file their correct mailing address with the Declarant and/or the Association and shall notify the Declarant and/or Association promptly in writing of any subsequent change of address. A written or printed notice, deposited in a United States Post Office, postage prepaid, and addressed to any Lot Owner at the last address filed shall be sufficient and proper notice to the Lot Owner whenever notices are required.

Unless otherwise specified herein, all communications to Declarant shall be in writing and shall be forwarded to Pewaukee Sunder Fields LLC at 710 North Plankinton Avenue, Suite 1100, Milwaukee, Wisconsin 53203.

SECTION 7. CONFLICTS. In the event any covenant or provision of this Declaration is in conflict with any law, regulation or ordinance of the City of Pewaukee or any other governmental authority, such law, regulation or ordinance shall control and supersede said covenant or provision of this Declaration. All remaining covenants and provisions of this Declaration shall remain valid and in effect.

In Witness whereof, the undersigned has executed this Declaration this 21st day of January, 2014.


Pewaukee Sunder Fields LLC
By: **TOWNE REALTY, INC., SOLE MEMBER**


By: William A. Wigchers, Vice President

State of Wisconsin

County of Waukesha

Personally came before me this 21st day of January, 2014, the above named William A. Wigchers, Vice President of Towne Realty, Inc., to me known to be the person who executed the foregoing instrument and acknowledged the same in such capacity.

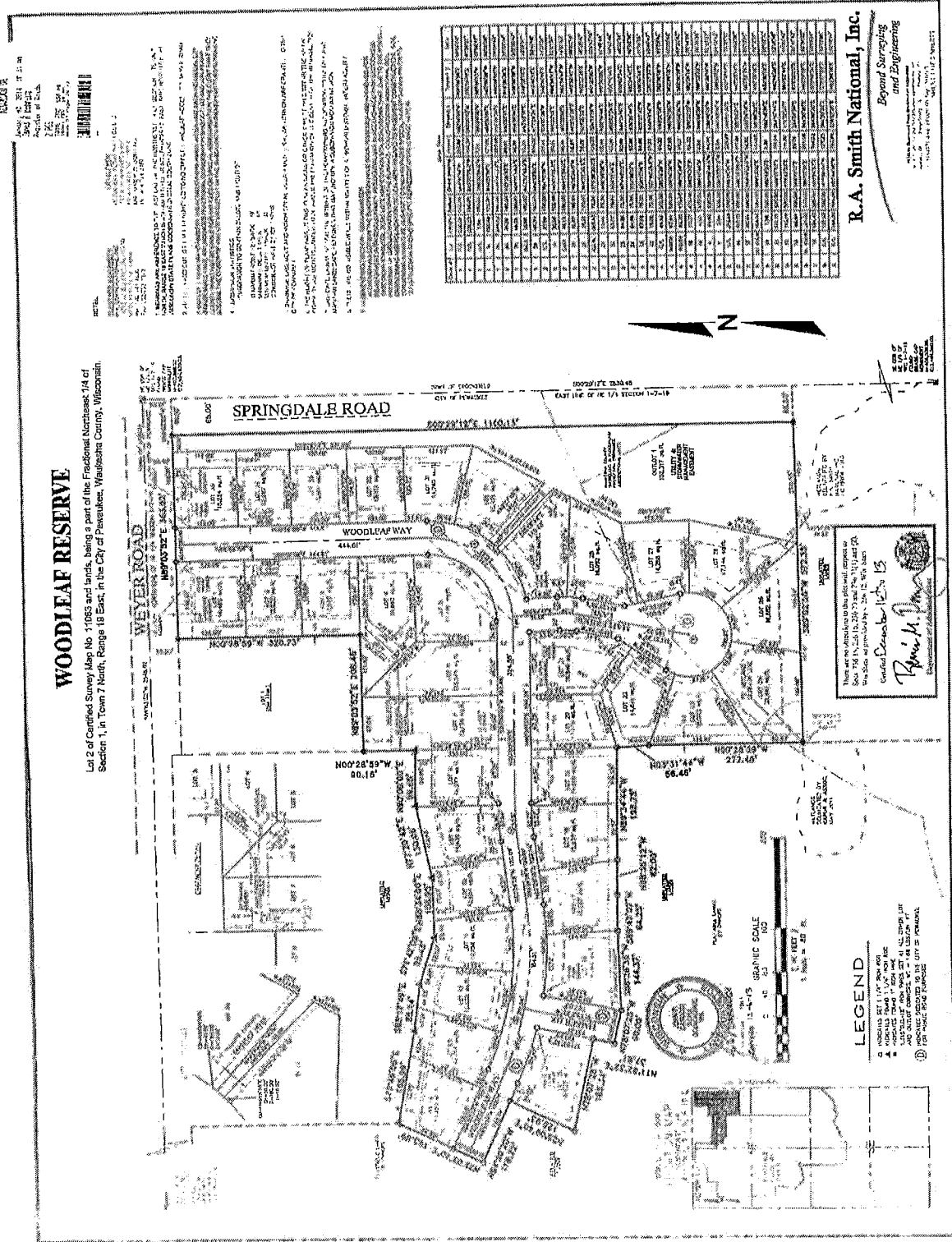

Notary Public, County of Milwaukee
State of Wisconsin
My Commission is permanent expires 6-17-17



This instrument was drafted by and should be returned to:
Sandra J. DeLisle
Zilber Ltd.
710 N. Plankinton Avenue
Milwaukee, WI 53203

EXHIBIT A
TAX KEY NUMBERS

PWC 0865-997-002
PWC 0868-998
PWC 0865-995-002
PWC 0865-990
PWC 0868-999
PWC 0865-999-003



WOODLEAF RESERVE

Lot 2 of Certified Survey Map No. 11065 and lands, being a part of the Fractional Northeast 1/4 of Section 1, in Town 7 North, Range 18 East, in the City of Pewaukee, Waukesha County, Wisconsin.

DATE: 05/21/11
 SHEET: 1 OF 1

Scale: 1" = 40'

Project: Woodleaf Reserve

Client: R.A. Smith National, Inc.

Surveyor: R.A. Smith National, Inc.

Survey No.: 11065

Survey Date: 05/21/11

Surveyor's License No.: 11065

Surveyor's Name: R.A. Smith National, Inc.

Surveyor's Address: 11065 Woodleaf Reserve

Surveyor's Phone: 11065

Surveyor's Fax: 11065

Surveyor's Email: 11065

Surveyor's Website: 11065

Surveyor's Office: 11065

Surveyor's State: 11065

Surveyor's Country: 11065

Surveyor's Profession: 11065

Surveyor's License No.: 11065

Surveyor's Name: R.A. Smith National, Inc.

Surveyor's Address: 11065 Woodleaf Reserve

Surveyor's Phone: 11065

Surveyor's Fax: 11065

Surveyor's Email: 11065

Surveyor's Website: 11065

Surveyor's Office: 11065

Surveyor's State: 11065

Surveyor's Country: 11065

Surveyor's Profession: 11065

R.A. Smith National, Inc.
 Beyond Surveying
 and Engineering

Lot No.	Area (Acres)	Dimensions (ft)	Notes
1	0.15	150 x 100	...
2	0.15	150 x 100	...
3	0.15	150 x 100	...
4	0.15	150 x 100	...
5	0.15	150 x 100	...
6	0.15	150 x 100	...
7	0.15	150 x 100	...
8	0.15	150 x 100	...
9	0.15	150 x 100	...
10	0.15	150 x 100	...
11	0.15	150 x 100	...
12	0.15	150 x 100	...
13	0.15	150 x 100	...
14	0.15	150 x 100	...
15	0.15	150 x 100	...
16	0.15	150 x 100	...
17	0.15	150 x 100	...
18	0.15	150 x 100	...
19	0.15	150 x 100	...
20	0.15	150 x 100	...
21	0.15	150 x 100	...
22	0.15	150 x 100	...
23	0.15	150 x 100	...
24	0.15	150 x 100	...
25	0.15	150 x 100	...
26	0.15	150 x 100	...
27	0.15	150 x 100	...
28	0.15	150 x 100	...
29	0.15	150 x 100	...
30	0.15	150 x 100	...
31	0.15	150 x 100	...
32	0.15	150 x 100	...
33	0.15	150 x 100	...
34	0.15	150 x 100	...
35	0.15	150 x 100	...
36	0.15	150 x 100	...
37	0.15	150 x 100	...
38	0.15	150 x 100	...
39	0.15	150 x 100	...
40	0.15	150 x 100	...
41	0.15	150 x 100	...
42	0.15	150 x 100	...
43	0.15	150 x 100	...
44	0.15	150 x 100	...
45	0.15	150 x 100	...
46	0.15	150 x 100	...
47	0.15	150 x 100	...
48	0.15	150 x 100	...
49	0.15	150 x 100	...
50	0.15	150 x 100	...

WOODLEAF RESERVE

LEGAL DESCRIPTION

Woodleaf Reserve Expansion Lands

Lands being a part of the Northwest 1/4 and Northeast 1/4 of the Southeast 1/4 of Section 1 and part of the Northwest 1/4, Northeast 1/4, Southwest 1/4 and Southeast 1/4 of the Fractional Northeast 1/4 of Section 1, in Town 7 North, Range 19 East, in the City of Pewaukee, Waukesha County, Wisconsin, bounded and described as follows:

Beginning at the Northeast corner of the Southeast 1/4 of said Section 1; thence South 00°49'16" East along the East line of said 1/4 Section 227.20 feet to a point in a meander line of Spring Creek; thence South 69°35'24" West along said meander line 1356.28 feet to a point; thence South 00°34'12" East along said meander line 50.00 feet to the terminus of said meander line; thence South 00°34'12" East 139.16 feet to a point; thence North 88°26'38" West 542.52 feet to a point; thence North 00°34'12" West 924.00 feet to a point; thence North 88°26'38" West 733.14 feet to a point; thence North 00°27'43" West 2161.57 feet to a point; thence North 89°03'52" East 343.74 feet to a point; thence North 00°26'08" West 525.00 feet to a point; thence North 89°03'52" East 66.00 feet to a point; thence South 00°26'08" East 302.08 feet to a point; thence North 89°03'52" East 230.10 feet to a point; thence North 54°13'01" East 183.89 feet to a point; thence North 00°26'08" West 197.00 feet to a point; thence North 89°03'52" East 456.17 feet to a point; thence South 00°21'02" East 380.69 feet to a point; thence South 25°09'40" West 165.89 feet to a point; thence South 64°50'20" East 119.72 feet to a point; thence South 25°09'40" West 125.93 feet to a point; thence South 78°07'28" East 165.34 feet to a point; thence South 11°52'32" West 37.81 feet to a point; thence South 78°07'28" East 60.00 feet to a point; thence North 88°26'36" East 144.37 feet to a point; thence South 89°34'44" East 126.24 feet to a point; thence South 89°34'44" East 198.75 feet to a point; thence South 03°31'44" East 56.46 feet to a point; thence South 00°28'59" East 1924.94 feet to a point; thence South 88°26'38" East 637.84 feet to the point of beginning.

Including those lands lying between the centerline of Spring Creek and aforesaid mentioned meander line.

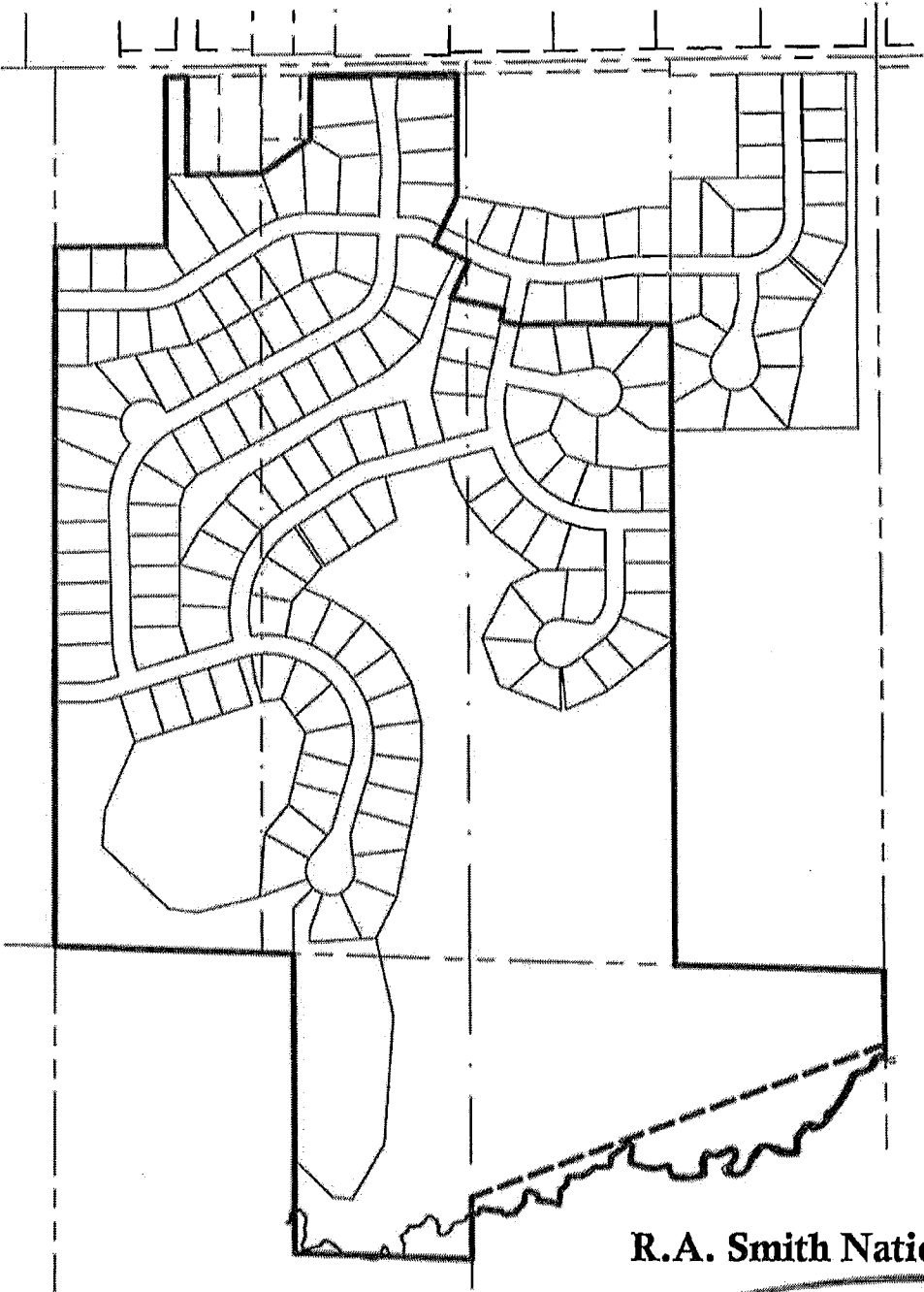
Said Lands contain 5,674,500 square feet or 130.3 acres of land more or less

Date: January 20, 2014
Prepared by: John P. Casucci, RLS
Project No.: 165571

Deliver excellence, vision, and responsive service to our clients.

16745 W. Bluemound Rd., Suite 200 • Brookfield, WI 53005 • (262) 781-1000 • Fax (262) 781-8466
Appleton, WI • Orange, CA • Pittsburgh, PA • rasmithnational.com

WOODLEAF RESERVE EXPANSION LANDS



R.A. Smith National, Inc.

R.A. Smith National, Inc.

*Beyond Surveying
and Engineering*

16745 W. Bluemound Road, Brookfield WI 53005
262-781-1000 Fax 262-797-7373 www.rasmithnational.com
Appleton, WI Orange County, CA Pittsburgh, PA

S:\5165571\dwg\
SX411A5H.dwg\EXPANSION LANDS
SHEET 1 OF 1

Electronically Recorded
4062676

WAUKESHA COUNTY, WI
REGISTER OF DEEDS
James R Behrend

Recorded On: 01/20/2014 11:48:31 AM

Total Fee: \$30.00 Page(s): 24

**Storm Water Management Practices
Maintenance Agreement
Woodleaf Reserve
Pewaukee, Wisconsin**

This instrument was drafted by and
should be returned to:

Sandra J. DeLisle, Esq.
Zilber Ltd.
710 N. Plankinton Avenue,
Suite 1200
Milwaukee, WI 53203

PIN #Part of PWC 0865990 and All
of PWC 0865999003

**STORM WATER MANAGEMENT PRACTICES
MAINTENANCE AGREEMENT
WOODLEAF RESERVE**

THIS AGREEMENT, made and entered into this 10th day of January, 2014, by and between Pewaukee Sunder Fields LLC hereinafter called the "Developer", the Woodleaf Reserve Homeowners Association hereinafter called the "HOA" and the City of Pewaukee, hereinafter called the "City".

WITNESSETH:

WHEREAS, the Developer is the owner of the following described lands situated in the City of Pewaukee, County of Waukesha County, State of Wisconsin, to-wit:

Legal Description:

Lot 2 of Certified Survey Map No. 11063 and lands, being a part of the Fractional Northeast 1/4 of Section 1, in Town 7 North, Range 19 East, in the City of Pewaukee, Waukesha County, Wisconsin, bounded and described as follows:

Commencing at the Northeast corner of said 1/4 section; thence South 00°29'12" East along the East line of said 1/4 section 50.01 feet to a point in the South line of Weyer Road extended; thence South 89°03'52" West along said extension 65.00 feet to a point in the west line of Springdale Road and the point of beginning of lands to be described; thence South 00°29'12" East along said West line 1100.13 feet to a point; thence South 89°02'56" West 572.35 feet to a point; thence North 00°28'59" West 272.48 feet to a point; thence North 03°31'44" West 56.46 feet to a point; thence North 89°34'44" West 198.75 feet to a point; thence North 88°55'12" West 62.00 feet to a point; thence South 89°47'07" West 64.25 feet to a point; thence South 88°26'36" West 144.37 feet to a point; thence North 78°07'28" West 60.00 feet to a point; thence North 11°52'32" East 37.81 feet to a point; thence North 78°07'28" West 165.34 feet to a point; thence North 25°09'40" East 125.93 feet to a point; thence North 64°50'20" West 119.72 feet to a point; thence North 25°09'40" East 165.89 feet to a point; thence South 79°46'08" East 165.99 feet to a point; thence South 83°17'49" East 85.14 feet to a point; thence South 71°42'09" East 89.43 feet to a point; thence North 88°34'00" East 106.95 feet to a point; thence North 77°20'42" East 130.06 feet to a point; thence North 90°00'00" East 99.65 feet to a point; thence North 00°28'59" West 90.16 feet to the Southwest corner of Lot 1 of Certified Survey Map No. 11063; thence North 89°03'52" East along the South line of said Lot 208.46 feet to the Southeast corner of said Lot; thence North 00°28'59" west along the East line of said Lot 320.73 feet to a point in the South line of Weyer Road; thence North 89°03'52" East along said South line 363.82 feet to the point of beginning.
Said land contains 796,009 square feet or 18.2739 acres.

Also described in Exhibit A,

hereinafter called the "Property".

WHEREAS, the Developer is developing the Property; and

WHEREAS, the Site Plan/Subdivision Plan known as Woodleaf Reserve hereinafter called the "Plan", which is expressly made a part hereof, as approved or to be approved by the City, provides for on-site storm water management practices within the confines of the Property; and

WHEREAS, Exhibit B provides detailed information of the location and storm water practices; and

WHEREAS, Exhibit C provides a summary of the intended maintenance and management of the storm water pond and drainage easements for their intended design and construction purposes; and

WHEREAS, the City and the Developer, its successors and assigns, including the HOA, agree that the health, safety and welfare of the residents of the City of Pewaukee, require that on-site storm water management practices as defined in Chapter 19 of the Pewaukee Municipal Code be constructed and maintained on the Property; and

WHEREAS, the City requires that on-site storm water management practices as shown on the Plan be constructed and adequately maintained by the Developer, its successors and assigns, including the HOA; and

WHEREAS, the Outlot(s) of the Property are owned collectively by the individual lot owners of the Property with ownership by undivided fractional interest of the Outlot(s); and

WHEREAS, the purpose of the HOA is to maintain and manage the Outlot(s) for the benefit of the individual lot owners; and

WHEREAS, at such time the first lot of the Property has been transferred from the Developer to a party other than the Developer, the HOA shall take the primary position and responsibilities as addressed in this Agreement.

NOW, THEREFORE, in consideration of the foregoing premises, the mutual covenants contained herein, and the following terms and conditions, the parties hereto agree as follows:

1. The on-site storm water management practices shall be constructed by the Developer, its successors and assigns, including the HOA, in accordance with the plans and specifications indicated in the Plan and applicable statutes, ordinances and rules. The storm water management practices shall serve the drainage area designated in the Plan.
2. The Developer, its successors and assigns including but not limited to the HOA, shall regularly inspect the storm water management practices and specifically the function of the approved storm water management system as often as conditions require, but in any event at least once each year. The standard Operation and Maintenance Report attached to this agreement as Exhibit D and by this reference made a part hereof shall be used for the purpose of the regular

inspections of the storm water management practices. The Developer and/or the HOA, its successors and assigns shall keep the Operation and Maintenance Reports from past inspections as well as a log of maintenance activity indicating the date and type of maintenance completed. The Reports and maintenance log shall be made available to the City for review. The purpose of the inspections is to assure safe and proper functioning of the facilities. The inspections shall cover all facilities including but not limited to berms, outlet structures, pond areas and areas of access. Deficiencies shall be noted in the Operation and Maintenance Report.

3. The Developer, its successors and assigns, and/or the HOA, shall adequately maintain the storm water management facilities, including but not limited to all pipes and channels built to convey storm water to the facility, as well as all structures, improvements, and vegetation provided to control the quantity and quality of the storm water. Adequate maintenance is herein defined as keeping the storm water management facilities in good working condition so that these facilities are performing to their design functions and are in accordance with the Operations and Maintenance Standards attached to this agreement as Exhibit D and by this reference made a part hereof.
4. The Developer, its successors and assigns, and/or the HOA, hereby grant permission to the City, its authorized agents and employees, to enter upon the Property and to inspect the storm water management facilities whenever the City deems necessary given reasonable notice or no notice if an emergency is reported. The purpose of inspection is to investigate reported deficiencies and/or to respond to citizen complaints. The City shall provide the Developer, its successors and assigns, and/or the HOA, copies of the inspection findings and a directive to commence with the repairs if necessary. Corrective actions shall be taken within a reasonable time frame as established by the City Engineer.
5. If the Developer, its successors and assigns, and/or the HOA, fails to maintain the storm water management facilities and practices in good working condition, consistent with the terms of the approved plans and specifications approved by the City and does not perform the required corrective actions and inspections in the specified time, the City may:
 - a. Issue a citation to the Developer, its successors and assigns, and/or HOA. Each day that the violation exists shall constitute a separate offense, and shall be considered a continuing violation.
 - b. Perform the corrective actions identified in the inspection report and assess the Developer, its successors and assigns and/or the HOA for the cost of such work. The cost of such work may be specially assessed against the property pursuant to Wisconsin Statutes Section 66.0703. If the facilities are located on an outlot owned collectively by the individual lot owners of the

Property and managed by the HOA, the City may assess each member of the HOA according to the ownership interest in the facilities located on the property. This provision shall not be construed to allow the City to erect any structure of permanent nature on the Property outside of the easement for the storm water management practices, and in no event shall this Agreement be construed to impose any such obligation on the City.

6. The Developer, its successors and assigns, and/or the HOA, will perform the work necessary to keep these facilities in good working order as appropriate. In the event a maintenance schedule for the storm water management facilities and practices (including sediment removal) is outlined on the approved plans, the schedule will be followed. The minimal amount of maintenance on the storm water management practices shall be in accordance with the Maintenance Standards (Exhibit D).
7. In the event the City pursuant to this Agreement, performs work of any nature, or expends any funds in performance of said work for labor, use of equipment, supplies, materials, and the like, the Developer, its successors and assigns, and/or the HOA, shall reimburse the City upon demand, within thirty (30) days of receipt for all actual costs incurred by the City hereunder.
8. This Agreement imposes no liability of any kind whatsoever on the City, its officers, agents and employees, and the owner agrees to indemnify and hold the City harmless as and against any and all claims, actions, causes of action, demands, including attorney fees which the City may incur as a result of the failure of the storm water management system and/or actions taken or not taken by the City to enforce the terms of this agreement including, but not limited to, the performance of maintenance activities.
9. This Agreement shall be attached as an exhibit to any document which creates a homeowners association that is responsible for maintenance of the storm water management facilities practices and be recorded at the Waukesha County Register of Deeds, and shall constitute covenant running with the land, and shall be binding on the Developer, its administrators, executors, assigns, heirs and any other successors in interests, and/or the HOA. The Developer shall provide the City with a copy of any document which creates the HOA that is responsible for the storm water management facilities and practices.
10. Notwithstanding anything in this Agreement to the contrary, in the event the Developer, or the Developer's successors and assigns, sell or otherwise transfer ownership in any Portion of the Property or the Property as a whole, the Developer and the Developer's successors and assigns, are hereby released from any and all liabilities and obligations under the terms of this Agreement.


PEWAUKEE SUNDER FIELDS LLC
By: Towne Realty, Inc., Sole Member

By: William A. Wigchers, Vice President of Towne Realty, Inc.

STATE OF WISCONSIN)
COUNTY OF Milwaukee)^{ss.}

Personally came before me this 10th day of January, 2014, the above named William A. Wigchers, Vice President of Towne Realty, Inc., to me known to be the person who executed the foregoing instrument and acknowledged the same.

NOTARY PUBLIC, STATE OF WI
My commission expires: 6-17-17



Woodleaf Reserve Homeowners Association
By: Towne Realty, Inc., Member and Manager

By: William A. Wigchers, Vice President of Towne Realty, Inc.

STATE OF WISCONSIN)
COUNTY OF Milwaukee)^{ss.}

Personally came before me this 10th day of January, 2014, the above named William A. Wigchers, Vice President of Towne Realty, Inc., to me known to be the person who executed the foregoing instrument and acknowledged the same.

NOTARY PUBLIC, STATE OF WI
My commission expires: 6-17-17




Exhibit A – Legal Description

The following description and reduced copy map identifies the land parcel(s) affected by this Agreement. For a larger scale view of the referenced document, contact the Waukesha County Register of Deeds office.

Project Identifier: Outlot 1 of Woodleaf Reserve

Date of Recording: January 2, 2014

Map Produced By: RA Smith National

Legal Description: Legal Description and Final Plat of Woodleaf Reserve

Maps: Attached is the Final Plat with Legal Description of Woodleaf Reserve.

EXHIBIT A
LEGAL DESCRIPTION

PARCEL I:

The East One-half (1/2) of the West One-half (1/2) of the Northeast One-quarter (1/4) of Section One (1), in Township Seven (7) North, Range Nineteen (19) East, in the City of Pewaukee, County of Waukesha, State of Wisconsin.

Excepting therefrom those lands described in a Warranty Deed recorded on January 25, 1979 in Reel 343, Image 116, as Document No. 1079919 and in Warranty Deed recorded on November 14, 1986 in Reel 826, Image 701, as Document No. 1384742.

Also excepting therefrom those lands conveyed in a Warranty Deed recorded on August 5, 2004 as Document No. 3191760.

Further excepting therefrom those lands described in a Quit Claim Deed recorded on July 7, 2004 as Document No. 3182115.

Also excepting therefrom those lands platted as Woodleaf Reserve.

Tax Key No. PWC 0865-997-002
Address: N47 W22377 Weyer Road

PARCEL II:

All that part of the Southeast One-quarter (1/4) of Section One (1), in Township Seven (7) North, Range Nineteen (19) East, in the City of Pewaukee, County of Waukesha, State of Wisconsin, bounded and described as follows: Commencing at the Northeast corner of the Northwest 1/4 of the Southeast 1/4 of Section 1, and running thence West on the 1/4 line 8 chains and 22 links, thence South 14 chains to lands owned by William Smitz; thence East along the said Smitz's boundary line 8 chains and 22 links to the 1/8 line, thence North on the 1/8 line 14 chains to the place of beginning.

Tax Key No. PWC 0868-998

PARCEL III:

The West One-half (1/2) of the West One-half (1/2) of the Northeast One-quarter (1/4) of Section One (1), in Township Seven (7) North, Range Nineteen (19) East, in the City of Pewaukee, County of Waukesha, State of Wisconsin.

Excepting therefrom those lands conveyed in a Warranty Deed recorded on March 27, 1950 in Volume 514 of Deeds, at Page 27, as Document No. 335688 and corrected by Warranty Deed recorded on

October 29, 1963 in Volume 962 of Deeds, at Page 664, as Document No. 598905 and in a Warranty Deed recorded on April 17, 1956 in Volume 700 of Deeds, at Page 423, as Document No. 436325.

Also excepting therefrom those lands described in Certified Survey Map No. 6837 recorded on August 17, 1992 in Volume 57 of Certified Survey Maps at Pages 185 to 187 as Document No. 1759067 and in Certified Survey Map No. 8141 recorded on October 21, 1996 in Volume 71 of Certified Survey Maps at Pages 20 to 22 as Document No. 2166523.

Tax Key No. PWC 0865-995-002
Address: N47 W22423 Weyer Road

PARCEL IV:

The West One-half (1/2) of the East One-half (1/2) of the Northeast One-quarter (1/4) of Section One (1), Township Seven (7) North, Range Nineteen (19) East, in the City of Pewaukee, County of Waukesha, State of Wisconsin. ALSO commencing at the Northeast corner of the Southeast One-quarter (1/4) of Section One (1), Township Seven (7) North, Range Nineteen (19) East, and thence running South, on the town line 4 chains and 20 links to the center of the creek as it now runs (Called Spring Creek); thence in a Southwesterly direction along the center of said creek to the West One-eighth (1/8) line of the Northeast One-quarter (1/4) of the Southeast One-quarter (1/4) of Section One (1), Town and Range above; thence North upon the One-eighth (1/8) line of 13 chains to the corner post; thence East on the One-quarter (1/4) line 79 rods to the place of beginning.

The second parcel of the above described premises is also described as set forth in the legal description hereinafter described and incorporated herein by reference, and which is more accurate description. All that part of the Northeast One-quarter (1/4) of Section One (1), Township Seven (7) North, Range Nineteen (19) East, in the City of Pewaukee, County of Waukesha, State of Wisconsin, described as follows, to-wit: Commencing at the Northeast corner of said ¼ Section; thence South 1°4' East along the East line of said ¼ Section 277.20 feet to the center of Spring Creek; thence along the center said creek on the following courses, North 86°03'10" West 22.91 feet, South 53°57'40" West 100.45 feet, South 31°07'50" West 124.41 feet, South 48°15'30" West 65.16 feet, North 71°34'40" West 27.92 feet, South 50°35'40" West 29.02 feet, South 20°40'20" West 71.10 feet, North 76°16'40" West 99.25 feet, South 40°09'50" West 101.32 feet, North 80°03'20" West 48.29 feet, North 31°47'30" East 55.77 feet, North 62°38'10" West 26.89 feet, South 69°30' West 74.11 feet South 4°59' East 40.82 feet, South 60°31'50" West 43.50 feet, North 73°37'20" West 64.07 feet, North 27°57'20" West 32.55 feet, South 78°58'20" West 49.02 feet, North 69°19'30" West 69.25 feet; North 4°39'20" East 42.09 feet, North 69°57'50" West 17.65 feet, South 48°25'40" West 75.00 feet, South 57°46' West 34.52 feet, North 82°25'40" West 23.76 feet, South 57°24'20" West 103.90 feet, South 24°16'10" West 62.73 feet, North 43°33'26" West 27.24 feet, North 81°55'10" West 45.92 feet, North 34°10'20" West 20.93 feet, South 80°37'40" West 23.70 feet, South 32°06'40" West 75.29 feet, North 77°12'20" West 87.90 feet, South 71°57' West 43.33 feet to the West line of the Northeast ¼ of the said Southeast 1/4; thence North 0°29'

East on said West line 784.84 feet to the North line of said ¼ Section; thence South 87°16' East on said North line 1278.20 feet to the point of commencement.

Excepting therefrom the following described lands: Being a part of the Northeast One-quarter (1/4) of Section One (1), in Township Seven (7) North, Range Nineteen (19) East, in the City of Pewaukee, County of Waukesha, State of Wisconsin, more fully described as follows:

Commencing at the Northeast corner of the Northeast ¼ of said Section 1; thence South 89°03'52" West, along the North line of the Northeast ¼ of said Section 1, 637.11 feet to the point of beginning of the hereinafter described lands; thence South 00°29'35" East, 460.89 feet to a point; thence West 99.73 feet to a point; thence South 77°20'42" West, 130.06 feet to a point; thence South 88°34'00" West, 106.95 feet to a point; thence North 71°42'09" West, 89.43 feet to a point; thence North 83°17'49" West 85.14 feet to a point; thence North 83°17'49" West, 165.99 feet to a point; thence North 00°21'02" West, 413.69 feet to a point on the North line of the Northeast ¼ of said Section; thence North 89°03'52" East, along said North line of 665.01 feet to the point of beginning.

Excepting therefrom any portion used for roadway purposes.

Also excepting therefrom those lands platted as Woodleaf Reserve.

Tax Key No. PWC 0865-990 & PWC 0868-999

Address: N47 W22175 Weyer Road

PARCEL V:

Lots One (1), Two (2), Three (3), Four (4), Five (5), Six (6), Seven (7), Eight (8), Nine (9), Ten (10), Eleven (11), Twelve (12), Thirteen (13), Fourteen (14), Fifteen (15), Sixteen (16), Seventeen (17), Eighteen (18), Nineteen (19), Twenty (20), Twenty-one (21), Twenty-two (22), Twenty-three (23), Twenty-four (24), Twenty-five (25), Twenty-six (26), Twenty-seven (27), Twenty-eight (28), Twenty-nine (29), Thirty (30), Thirty-one (31), Thirty-two (32), Thirty-three (33), Thirty-four (34), Thirty-five (35) and Outlot One (1) in WOODLEAF RESERVE, being a part of the Lot Two of Certified Survey Map No. 11063 and lands, being a part of the fractional Northeast One-quarter (1/4) of Section One (1), Township Seven (7) North, Range Nineteen (19) East, in the City of Pewaukee, Waukesha County, Wisconsin.

Part of Tax Key Nos. PWC 0865-999 & PWC 0865-999-001 (2013)

New Tax Key No. PWC 0865-999-003 (2014)

Address: N47 W22107 Weyer Road

Exhibit A Continued

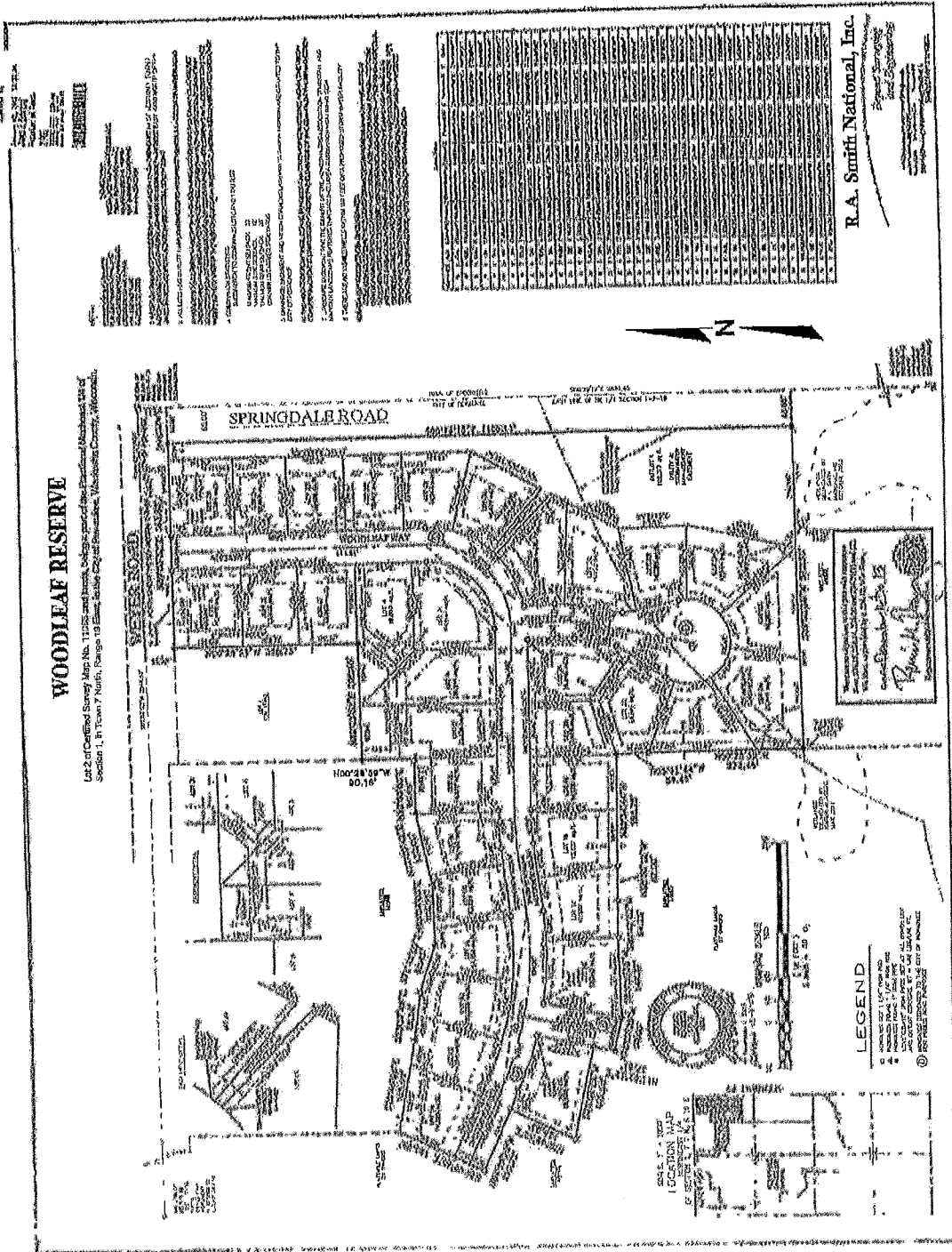


Exhibit A Continued

77

WOODLEAF RESERVE

Lots of Official Survey Map No. 11882 and lines, being a certain Parcel of land, 1/4 of Section 1, in Town T North, Range 18 East, in the City of Pewaukee, Walworth County, Wisconsin.

SECTION 1

STATE OF WISCONSIN
 COUNTY OF WALWORTH

BEFORE ME, the undersigned authority, on this _____ day of _____, 2018, personally appeared _____, known to me to be the person whose name is subscribed to the foregoing instrument, and acknowledged to me that he executed the same for the purposes and consideration therein expressed.

My commission expires _____.

SECTION 2

STATE OF WISCONSIN
 COUNTY OF WALWORTH

BEFORE ME, the undersigned authority, on this _____ day of _____, 2018, personally appeared _____, known to me to be the person whose name is subscribed to the foregoing instrument, and acknowledged to me that he executed the same for the purposes and consideration therein expressed.

My commission expires _____.

SECTION 3

STATE OF WISCONSIN
 COUNTY OF WALWORTH

BEFORE ME, the undersigned authority, on this _____ day of _____, 2018, personally appeared _____, known to me to be the person whose name is subscribed to the foregoing instrument, and acknowledged to me that he executed the same for the purposes and consideration therein expressed.

My commission expires _____.

R.A. Smith National, Inc.
 Registered Surveyors
 and Engineers

 State of Wisconsin
 Walworth County

Exhibit B - Location Map
Storm Water Management Practices Covered by this Agreement

The storm water management practices covered by this Agreement are depicted in the reduced copy of the construction plans, as shown below. The practices include maintenance of the storm water pond and drainage easements located throughout the Property as shown on the final plat of Woodleaf Reserve.

All of the noted storm water management practices are located within Outlot 1 and the drainage easements as shown on the final plat, as noted in Exhibit A.

Subdivision Name: Woodleaf Reserve

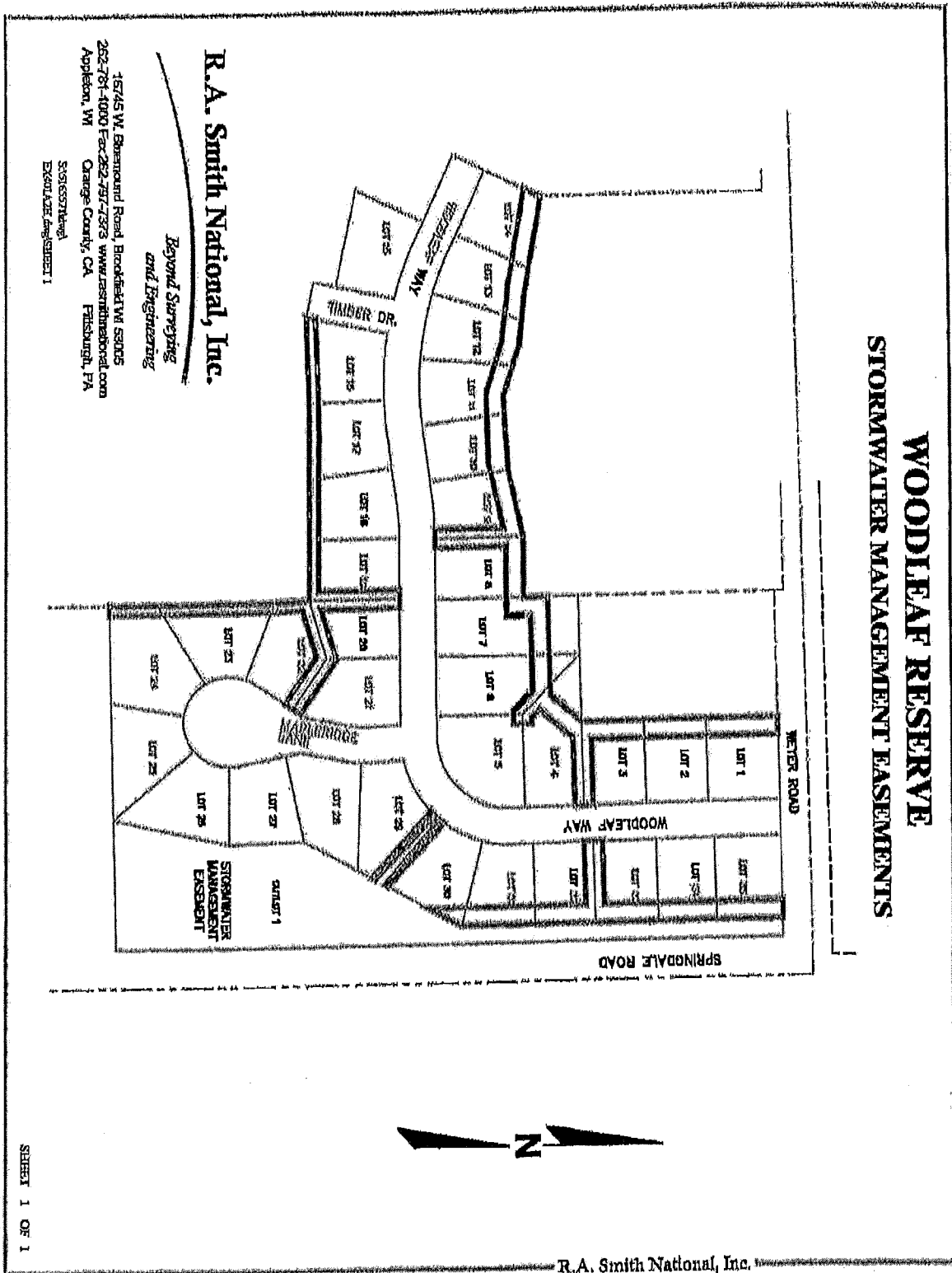
Storm water Practices: Storm Water Pond: Storm water detention that serves the entire Phase 1 and drainage easements as shown on the Final Plat.

Location of Practices: Outlot 1 and the respective drainage easements as shown on the final plat of the Property.

Owners: Pewaukee Sunder Fields LLC and/or collectively the individual lots owners as the individual lots are conveyed. The HOA is responsible for management and maintenance of the Outlot and storm water management facilities and practices that have not been conveyed by dedication to the City.

Maps: Attached are maps outlining the storm water areas to be maintained by this agreement.

EXHIBIT B CONTINUED



R. A. Smith National, Inc.
*Beyond Surveying
 and Engineering*

15745 NW Bannard Road, Bedford, WI 53005
 262-781-4000 Fax: 262-797-7878 www.rasmithnational.com
 Appleton, WI Orange County, CA Pittsburgh, PA

ESAS653786wgl
 EXHIBIT B SHEET 1

R. A. Smith National, Inc.

NOTE: Please be advised that only the spatial relationships of the illustrations on the map and drawing are being presented for reference, identification and information.

Exhibit C
Minimum Storm Water Practice Maintenance Requirements

This exhibit explains the basic function of each of the storm water facilities and practices listed in Exhibit B and prescribes the maintenance requirements beyond the minimum requirements in Exhibit D to remain compliant with this Agreement. The maintenance activities listed below are aimed to ensure these facilities and practices continue serving their intended functions in perpetuity. The list of activities is not all inclusive, but rather indicates the minimum type of maintenance that can be expected for this particular site. Access to the storm water facilities and practices for maintenance vehicles is shown in Exhibit B. Any failure of a storm water practice that is caused by a lack of maintenance will subject the Responsible Party to enforcement of the provisions of this Agreement by the City of Pewaukee.

Storm Water Pond and Drainage Easements: Maintenance of the storm water pond shall require regular inspection and any necessary cleaning of the pond which may include, but not limited to, debris and vegetation removal from the pond, inlet and outlet structures, and maintenance of the rip rap along the pond embankment. Additional inspections and maintenance will be completed as conditions warrant. The intent of these practices is to ensure that the storm water pond, its inlet and its outlet remain clear of debris and any vegetation that might impede the intended and designed storage of the pond as constructed. Also, inspections and necessary repairs will be conducted of the pond embankments and slopes to ensure they remain stable and are not experiencing any degradation due to slope failure and erosion.

Drainage easements are to be regularly inspected to ensure no impediments or blockages are found to limit the flow of surface water within and along the intended drainage easement and ultimately to the inlet structures to the storm water conveyance piping system that has been dedicated to the City along with the other improvements of the Property.

Map: Attached is the record drawing of the pond located in Outlot 1 of Woodleaf Reserve.

RECORD POND DRAWING

WOODLEAF RESERVE

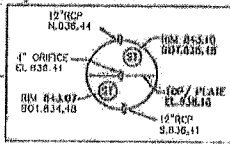
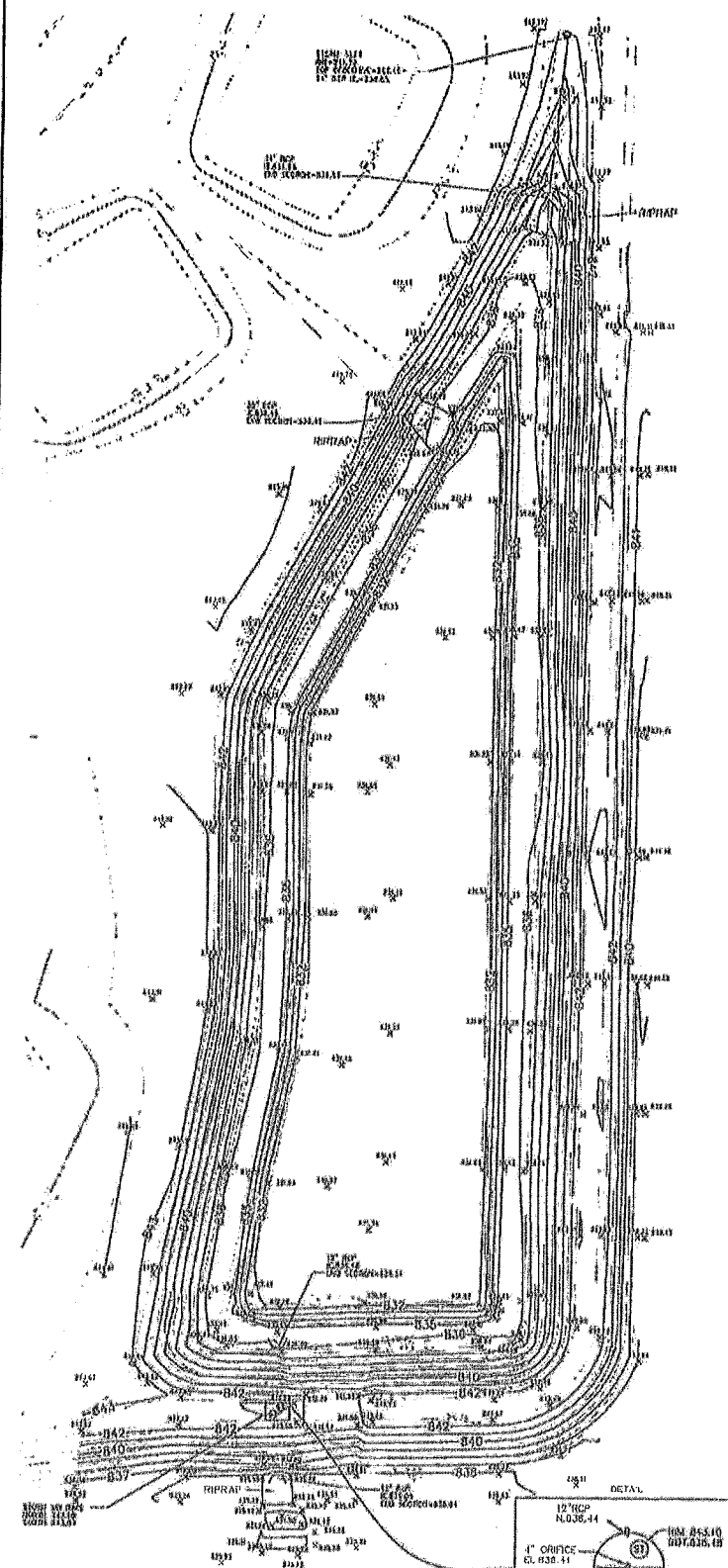
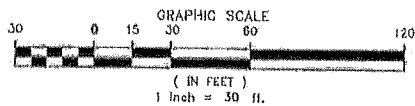
POND LOCATED ON OUTLOT 1

Situated on Weyer Road, in the City of Pewaukee, Waukesha County, Wisconsin.
 Part of the Northeast 1/4 and the Southwest 1/4 of Section 1, Town 7 North,
 Range 19 East, in the City of Pewaukee, Waukesha County, Wisconsin.
 October 29, 2013 Towne Realty, Inc. Survey No.101226-PKS

NOTE: Please be advised that only the spatial relationships of the illustrations on the map and drawing are being presented for reference, identification and information.

R.A. Smith National, Inc.

NOTE: -SCREENED CONTOURS ARE PROPOSED
 -SPOT ELEVATIONS AND BOLD CONTOURS ARE CURRENT



R.A. Smith National, Inc.

*Beyond Surveying
 and Engineering*

14119 W. Duane Road, Suite 100, Pewaukee, WI 53072
 262-934-0000 Fax 262-934-1000 www.ra-smith.com
 404-456-3000 Orange County, CA 92704, PA
 53141(2545)WCGA30(C)30-2.dwg\POND-OUTLOT 1

S:\D:\41224\Draw\Draw\CD\30-2.dwg, 11/14/2014 1:46:33 PM, pgs

Exhibit D
Minimum Operation and Maintenance Requirements

WET DETENTION POND
OPERATION AND MAINTENANCE

I. ROUTINE MAINTENANCE

A. Mowing

1. Side slopes, embankments, and emergency spillways that are not rock lined which have been planted with turf grasses should be mowed at least twice a year to prevent woody growth and control noxious weeds.
2. Adjacent to the residential areas, more frequent mowing, typically once a week or every other week during a normal growing season, is recommended but not required for aesthetic and allergy control purposes.
3. Grasses should be mowed to a height of 6" in mid to late summer or after they have achieved a height of 1-1/2 feet during the first growing season. Further mowing in subsequent growing seasons will not be required.

B. Inspections

1. Inspections of the ponds shall be completed on an annually basis or after significant rainfall events.
2. The inspections should be completed during wet weather conditions to determine if the ponds are functioning properly.
3. Inspection priorities shall be as follows:
 - a. Inspect the embankments and/or side slopes for subsidence, erosion, cracking and tree growth.
 - b. Inspect the condition of the emergency spillway and overland flow path.
 - c. Inspect the pond for accumulation of sediment.
 - d. Inspect the outlet control structure for clogs, debris and material failures.
 - e. Inspect upstream and downstream channels from an erosion perspective.

- f. Inspect any modifications that may have been done to the ponds following their initial construction.
- 4. As-built plans shall accompany the person responsible for the pond inspections.
- 5. Documentation of the inspections should be completed and filed. Documentation should include as a minimum:
 - a. Inspectors name, affiliation and professional credentials if applicable.
 - b. Date, time and weather conditions.
 - c. Approximate rainfall total over a 24 hour period if applicable.
 - d. Existing embankment, outlet and inlet conveyance systems and vegetation condition.
 - e. Sediment depth at the outlet control structure and at a minimum one other location.
 - f. Identification of potential structural failures and repair needs
 - g. Other pond conditions such as vegetation growth, algae growth and emergency spillway conditions.
 - h. Repair recommendations if any determined necessary.
- C. Debris and Litter Removal.
 - 1. Debris and litter removal from the pond surface shall be completed at least once a month.
 - 2. Particular attention should be paid to debris accumulating around the riser pipe to prevent potential clogging.
- D. Erosion Control.
 - 1. The pond side slopes, embankments and emergency spillways may suffer from periodic slumpage and erosion.
 - 2. Corrective measures shall include re-grading, filling and re-vegetation of the eroded or slumping areas.

3. Rip rap at the pond outlet and emergency spillways should be inspected for displacement or undermining. Repairs shall be made upon discovery.

E. Nuisance Control.

1. Biological control of algae and mosquitoes is preferred over chemical control. Consultation with local DNR officials is recommended prior to the introduction of any biological control.
2. Maintaining the native grass perimeter will aide in the control of geese.
3. Mechanical controls should be used when feasible.

II. NON-ROUTINE MAINTENANCE

A. Structural Repairs and Replacement.

1. The outlets of the pond have been constructed utilizing concrete pipe. The estimate life of these structures is 75 to 100 years. Annual inspection of the structures will disclose any potential structural problems. If structural problems appear, repair or replace the outlet as necessary.
2. Excessive or chronic drawdown of the ponds may cause leaks or seepage through the embankments. Excessive drawdown should be avoided and thus corrective measures for leakage and seepage can be avoided.

B. Sediment Removal.

1. A sediment clean out cycle of 10 to 15 years is recommended but not required. Sediment removal may be necessary but not required prior to 10 years if there is a substantial amount of land disturbance occurring within the contributory watershed. Inspections completed every third year of the annual inspections schedule shall be made to insure that the design depth of the permanent water pool is maintained to allow for the continued designed functionality as intended.
2. Sediment removed from the ponds shall be hauled to an upland area, spread and stabilized with vegetative material or disposed of in accordance with Chapter NR 528 of the Wisconsin Administrative Code.
3. It is recommended that the sediment be tested to determine if land filling is necessary. Contact the local DNR prior to sediment sampling and testing to insure compliance with State standards and regulations.

4. Surveyed depths of the sediment storage area and permanent pool elevations shall be made immediately following the construction of the ponds and recorded on the as-built plans. Every third year of annual inspections shall include measure downs to determine sediment elevations in relation to the permanent pool elevation.

III. RESPONSIBLE PARTY & FINANCIAL FUNDING

- A. The responsible party for the operation, inspection and maintenance of the wet ponds shall be the Owner and/or the HOA as per this Agreement.
- B. It is recommended that the HOA establish a perpetual maintenance fund to insure that the ponds are properly inspected, maintained and repaired as deemed necessary.

IV. ADDITIONAL CONSIDERATIONS TO IMPROVE POND WATER QUALITY AND REDUCE MAINTENANCE COSTS.

A. General.

1. Improper disposal of yard wastes will affect the water quality of the wet ponds of the storm water management facilities and may cause clogging of the outlet structure.
2. Improper fertilizer and pesticide application will affect the water quality of the wet ponds of the storm water management facilities and add to algae growth.
3. Excess lawn watering will affect the water quality of the ponds of the storm water management facilities due to increased water runoff that may contain fertilizers and pesticides.

B. Yard Care

1. It is recommended to consider routine yard care maintenance that is practical and environmentally sound.
2. Refer to the U.W. Extension's "Rethinking Yard Care" for additional information.

C. Leaves and Yard Trimmings.

1. It is recommended that leaves and yard trimmings be properly disposed of.
2. Refer to the U.W. Extension's "Managing Leaves and Yard Trimmings" for further information.

D. Lawn and Garden Fertilizers.

1. It is recommended to control fertilizer applications on lawn and gardens so as not to be detrimental to the water quality of the ponds of the storm water management facilities. Recall the City of Pewaukee has a phosphorus ban on all lawns unless it is utilized for starting a new lawn or a soils test shows a deficiency.
2. Refer to the U.W. Extension's "Lawn and Garden Fertilizers" for further information.

E. Lawn and Garden Pesticides.

1. Lawn and garden pesticides may pollute surface and ground water.
2. Refer to the U.W. Extension's "Lawn and Garden Pesticides" for further information.

F. Lawn Watering.

1. Excess lawn watering will wash pollutants into the wet ponds of the storm water management facilities. Recall the City of Pewaukee has lawn water regulations that must be followed if you opt to water your lawn.
2. Refer to the U.W. Extension's "Lawn Watering" for further information.

G. Lawn Weed Control.

1. Proper turf management will lower the amount of the chemicals that may runoff into the wet ponds of the storm water management facilities during rain events.
2. Refer to the U.W. Extension's "Lawn Weed Control" for further information.

GRASSED SWALES
(Located within Drainage Easements or Outlots)
OPERATION AND MAINTENANCE

I. INSPECTION

- A. Inspection should occur annually and after major rainfall events.
- B. Inspect for sediment deposition, erosion and litter.
- C. Nuisance conditions such as woody plant growth and mosquito breeding areas should also be identified and corrected. If located within a drainage easement on one of the individual lots, the lot owner should be contacted and participate in any corrective actions.

II. MAINTENANCE

- A. Mow only to maintain the vegetation at a height greater than the design flow depth. If located within a drainage easement on one of the individual lots, the lot owner should maintain in a similar fashion as the remainder of their respective lot.
- B. Maintain the vegetated liner in a vigorous condition (if applicable).
- C. Depending on the vegetative material, mowing may be infrequent or unnecessary. If located within the drainage easement on one of the individual lots and planted with typical grass types for private lawns, the lot owner should maintain in a similar fashion as the remainder of their respective lot.
- D. Remove woody plants that may invade the swale or alter the intended drainage pattern and flow.
- E. If the swale is damaged by road salts, remove the damaged area and replant with salt tolerant grasses.
- F. Discourage deposition of leaf litter and grass clippings by informing, typically by signage, local residents of the swales purpose.