

PROPOSED RESIDENTIAL DEVELOPMENT
AT
UNITS 5, 6 AND 7 VINERY WAY, HAMMERSMITH
LONDON, W6 0BA
FOR
WESTERN RIDGE TRI CAPITAL PROPERTIES LTD





GEOENVIRONMENTAL DESKTOP STUDY REPORT
REPORT NUMBER 13565DS

JUNE 2021

DOCUMENT CONTROL PAGE

Report details	
Report type	Phase 1 Desk Study
Project number	13565DS
Site address	Units 5, 6 and 7 Vinery Way, Hammersmith, London, W6 0BA
Client details	Western Ridge Tri Capital Properties Ltd
Date of issue	19 February 2021

Version control			
Version number	Date	Author	Changes/Comments
2	4 June 2021	LMS	Revised following comments from Local Authority.

Engineer contact details	
Report prepared by	Report checked by
	
Luke Stockdale MSci (Lond), MSc (MCSM), FGS Geoenvironmental Engineer	Adrian Phillips FGS Technical Director

Use and reliance
This report has been prepared for the sole internal use and reliance of Western Ridge Tri Capital Ltd. This report shall not be relied upon by other parties without the express written authority of RSA Geotechnics Ltd. If an unauthorised third party comes into possession of this report, they rely on it at their own risk and the authors owe them no duty of care and skill.
Authorisation
Authorisation for the investigation was given by David Lees of David Lees Architects Ltd on behalf of the Client, Western Ridge Tri Capital Properties Ltd in an email dated 18 December 2020 and confirmed by return of completed RSA Geotechnics order form signed by Matthew Sugar, Director of Western Ridge Tri Capital Properties Ltd dated 18 December 2020.
Limitations
This report considers the proposals for the subject site at the time of issue of the report. Should the scheme change significantly then the implications regarding the geotechnical and geoenvironmental aspects will need consideration relative to the new proposals. This report is based on the site reconnaissance visit and desk study review, as well as the other sources detailed within the report, which are believed to be reliable. However, RSA Geotechnics Limited cannot and does not guarantee the authenticity or reliability of the third-party information that it has relied upon.

CONTENTS

	<u>Page No.</u>
DOCUMENT CONTROL PAGE	1
CONTENTS	2
1. INTRODUCTION	4
2. SITE SETTING	5
2.1 Site location	5
2.2 Site description	5
3. DESK STUDY	8
3.1 Sources of information	8
3.2 Historical land use	8
3.3 Unexploded ordnance	10
3.4 Public Register data	10
3.5 Environmental site reconnaissance visit	15
3.6 Local Authority Environmental Search Report	15
3.7 Preliminary conceptual site model	16
3.8 Review of LBHF Planning Portal and Previous Reports	17
3.8.1 13565SI - Ground Investigation Report by RSA Geotechnics Ltd (2 July 2013)	17
3.8.2 13565GI - Supplementary Ground Investigation Report by RSA Geotechnics Ltd (7 November 2013)	20
3.8.3 13565RS - Remediation Method Statement by RSA Geotechnics Ltd (17 March 2014)	23
3.8.4 JEC/13565GI/LMA - Letter Report, Risk Assessment for Residual Soils Following Basement Excavation by RSA Geotechnics Ltd (Version 2 - 16 April 2014)	25
3.8.5 13565VA - Pre-Construction Validation Report by RSA Geotechnics Ltd (5 November 2014)	26
3.8.6 13565VA - Post-Construction Validation Report by RSA Geotechnics Ltd (22 April 2016)	28
3.8.7 JEC/13565VA/LMA - Letter Report by RSA Geotechnics Ltd (3 June 2016)	30
3.8.8 AMP/13565GM/JLJ - Letter Report, Additional Gas Monitoring by RSA Geotechnics Ltd (15 June 2016)	30
3.8.9 Other Planning Portal References	31
3.9 Summary of desk study	33
3.10 Conceptual Site Model (for conversion of three commercial units to residential)	34
3.10.1 Introduction	34
3.10.2 Potential sources, pathways and receptors	34
3.10.3 Potential pollutant linkages	35
4. GEOENVIRONMENTAL CONSIDERATIONS	37
4.1 Introduction	37
4.2 End User Generic Quantitative Risk Assessment	37
4.2.1 End Users	37
4.2.1.1 Ground Gas/vapour	37
4.2.2 Construction Workers and Offsite Receptors	38
4.2.3 Waste Disposal	38
5. CONCLUSIONS	39

DRAWINGS

	<u>Drawing No.</u>
Existing Ground Floor Layout	13565DS/1
Existing Basement Layout	13565DS/2
Proposed Layout	13565DS/3
Ground Floor and Basement Layout	13565DS/4
Ground Floor Units 5-7 over Basement Layout	13565DS/5
Proposed Pile Locations and Historical Land Uses	13565GI/1

APPENDICES

- Appendix 1: Risk assessment methodology and legislative background; Risk classification system; Published guidelines
- Appendix 2: Landmark Envirocheck data search report.
- Appendix 3: Local Authority Environmental Search Report.

1. INTRODUCTION

Consideration is being given by Western Ridge Tri Capital Ltd to the development at a site at Units 5, 6 and 7 Vinery Way, Hammersmith, London, W6 0BA. The proposed scheme comprises the conversion of three recently constructed vacant ground floor commercial units into seven residential properties. Basement parking and other commercial units are present below the ground floor units. No ground disturbance is anticipated as part of the works.

The existing layout is provided on drawing references 13565DS/1 and 13565DS/2. The proposed layout is illustrated on drawing reference 13565DS/3. The relationship between the existing ground floor levels (black) and basement (blue) are illustrated in drawing reference 13565DS/4. Drawing reference 13565DS/5 shows the ground floor units 5-7 (red) overlaid over the basement level commercial and car parking (blue).

This interpretative report describes a Phase 1 desk study to the directions of David Lees of David Lees Architects Ltd, the architects acting on behalf of the Client, Western Ridge Tri Capital Properties Ltd.

The scope of the works was as initially requested by David Lees of David Lees Architects Ltd in their email dated 9 December 2020 and outlined in RSA Geotechnics Limited quotation AJS/QUO/7390 dated 9 December 2020. Following discussions with the Local Authority, this was amended to comprise the following:

- Undertake a reconnaissance survey of the site and desk study review of a local authority environmental search report provided by the client, Landmark Envirocheck data (without historic maps), records available on the online planning database and previous ground investigation reports.
- Provide a report presenting the desk study data, including an outline conceptual model, qualitative risk assessment and considerations with respect to the development proposals.

Previous investigation and desk study works were undertaken by RSA Geotechnics Limited between 2013 and 2016 to inform the development of the existing site layout, and information from these studies has been referenced where appropriate in the preparation of this report.

2. SITE SETTING

2.1 Site location

The site was located at Units 5, 6 and 7 Vinery Way, Hammersmith, London, W6 0BA, approximately 800 m southwest of Shepherd's Bush Common.

The site can be approximately located using National Grid Reference TQ 227 794.

2.2 Site description

A reconnaissance visit was undertaken on 15 February 2021 by an engineer from RSA Geotechnics Ltd when the site was found to be in the following condition:

The site of the building containing units 5-7 was irregularly shaped and site access was via Vinery Way, a private road, which continued adjacent to the northern boundary of the site. The vacant commercial units were identified with numerical signs above the doors fronting onto the inner courtyard and occupied the ground floor level. The sub-level was occupied by the central courtyard, surrounded with commercial offices. Units 5 and 6 were accessible both from the walkway over the courtyard (Figure 1) and through doors on the northern side of the site, onto Vinery Way. Unit 7 was 'L' shaped and occupied the southwestern corner (Figure 2).



Figure 1: Units 5 and 6 on ground floor above the sublevel courtyard (view northwest).



Figure 2: Unit 7, occupying the southwestern corner of the ground floor (view west).

All the units were typically bare, with the exception of Unit 5, which contained building materials, presumably in preparation for interior works to the units (Figures 3 and 4).



Figure 3: Unit 5 interior (view south).



Figure 4: Unit 6 interior (view south).

The interior of Unit 7 was also bare (Figure 5); however, an empty 'Store' (Figure 6) was present at a slightly higher level (approximately 1 m) within the western part of the unit. This storeroom was located above the vehicular ramp leading down to the basement car park (which may account for the change in elevation).



Figure 5: Unit 7 interior (view northeast).



Figure 6: Unit 7 storeroom interior (view southwest).

A private basement car park (Figure 7) was present below and adjacent to the proposed development units, accessed from Vinery Way on the northern side of the building.




Figure 7: Basement car park viewed from the southern corner (view northeast).




Figure 8: Access ramp to basement car park with jet fan above the roadway (view north).

Passive ventilation (Figure 9) was observed in the roof of the basement car park, venting to

the area outside of the building footprint. Active ventilation in the form of fan jets were also observed attached to the ceiling. Air conditioning units were present at both ends of the 'L' shaped car park.



Figure 9: Passive ventilation in roof of car park.



Figure 10: Air conditioning units located on the wall of the eastern end of the car park (view north).

The southern and western areas outside of the building footprint were occupied by residential properties with a hardstanding area of open space between, with some areas with raised planters (Figure 11 and 12). The ventilation grates for the car park below were visible centrally within the open space area.



Figure 11: External view showing car park entrance at the end of Vinery Way (view east).



Figure 12: View of external open space over basement car park (view northeast).

A review of publicly available aerial photography available on Google Earth from 1945 shows industrial buildings with suspected asbestos cement roofs from 1999 until demolition in 2013. Significant excavation and construction is visible in the aerial photographs dated from 2014 to 2015, with the first images of the completed structure available from 2017.

3. DESK STUDY

3.1 Sources of information

An environmental search report by LB Hammersmith and Fulham comprising a limited desk study review was provided to RSA Geotechnics and has been reviewed as part of this desk study review. This data has been supplemented with data from a search of Public Registers obtained from the Landmark Information Group Limited using their Envirocheck product (reference number 272983968_1_1). This included information from organisations such as the Environment Agency, Local Authority, British Geological Survey, Natural England and others. The Local Authority Search Pack included a range of historic and modern Ordnance Survey maps, as well as a variety of site plans from previous developments and has been included as Appendix 3. The Hammersmith and Fulham Local Plan (February 2018) has also been consulted.

It should be noted that the following text does not generally consider features beyond a search radius of 250 m, since based on their distance from the site, a risk from these features was not generally identified. However, for further details outside this 250 m radius a full list is given in Appendix 2.

3.2 Historical land use

The historical land use of the site and immediate surrounding area has been assessed by reference to the Ordnance Survey maps included with the Local Authority search pack and the Envirocheck Report, as detailed in Table 3.2.

Table 3.2 – Historical land use		
Date	On site	Surrounding area
1869-1871	The site was occupied by greenhouses on the northern side and orchards on the south.	An access road was present immediately north of the site, with the gardens of semi-detached houses adjacent on the northern side of the road. Orchards continued to the east, south and west of the site. Small earthworks were located 85m east of the site. Fountains were present 110m southwest and 155m northwest. A Well was located at the edge of the available map 245m northwest of the site.
1896	Orchards were still present on the southern part of the site; however, the greenhouses were no longer present.	The surrounding area had been developed with mainly terraced and semi-detached houses. The wider plot of land occupied by the site was identified as 'The Vinery'. The access road was no longer delineated adjacent to the site, and was now represented as open space, possibly servicing the new greenhouses present on the western side of 'The Vinery'. The orchards were significantly reduced in scale, expanding approximately 20m beyond the southern and western site boundaries. A Tramway was marked approximately 65m to the north of the site along the Roman Road (Goldhawk Road).
1915-1916	No significant changes.	No significant changes.
1935	A row of industrial buildings lined the northern and eastern boundaries of the site, with a larger building spanning the southern boundary, south of the site centre.	Small buildings were located along the access road to Brackenbury Road and a larger industrial building (later identified as Goldhawk Garage) was present north of the junction of Vinery Way and Brackenbury Road.
1954	The plot occupied by the site was identified as Goldhawk Estate. The northern building was identified as a Social Club and the building spanning the southern boundary was identified as a Garage. The industrial building partially encroaching upon the southwestern corner of the site was identified as a Garage.	A Garage was identified at the southwestern corner of the site. An Electricity Sub-Station was present 50m east, 90m north of the site, 200m and 220m northwest of the site. Garages were identified immediately north of the entrance to Vinery Way and 200m to the northeast of the site. A Builder's Yard was now labelled at the Industrial Type Buildings approximately 95m away to the east northeast of the site. A Sign Works was identified 160m northwest, an Engineering Works 190m, a Foundry 220m northwest, and a Garage 230m northwest of the site.

Table 3.2 – Historical land use continued		
Date	On site	Surrounding area
1955	No significant changes.	No significant changes.
1968-1971	No significant changes.	The Garage located on the southwestern corner of the site was identified as a Taxicab Depot. A Crane Hire Plant was identified 100m north of the site. A Car Battery Works was identified 50m east of the site. A Coach Depot and Electricity Substation were identified 120m southeast of the site.
1970	No significant changes.	An Engineering Works and a Builder's Yard were present respectively 150m and 200m east of the site. A Joinery Works was identified 100m southwest. Car spraying works were located 275m southwest.
2021	The site was occupied by the current building.	The north eastern area of the former Goldhawk Estate comprised the subject site area, with houses occupying the western and southern boundaries.

3.3 Unexploded ordnance

A review of the information publicly available on the bombsight.org online resource indicated that several 'High Explosive Bombs' were recorded to have fell between 7 October 1940 and 6 June 1941 and impacted within 200 m of the site, however as no intrusive groundworks are proposed, the risk of encountering UXO is negligible and has not been considered further.

3.4 Public Register data

Public Register data and other information was received as part of the Envirocheck Report. This included information from the Environment Agency, Local Authority, British Geological Survey, Natural England and several other sources. A full list of the data obtained can be found in Appendix 2 of this report. It should be noted that the positions of symbols on the environment map supplied are not always very accurate and that judgement should be used in locating each item. It should also be noted that the following summary is generally restricted to a search radius of 250 m on the basis that beyond this distance a low to negligible risk is identified. The environmental information is summarised in Table 3.4.

Table 3.4 – Summary of environmental data from Envirocheck Report			
Agency, authorisations and controls			
Subject	On site	Within 250 m	Details/Remarks
Local Authority Pollution Prevention and Controls	None recorded within this range.	103 m N	Jet Petrol Station (PG1/14 Petrol filling station)
Pollution Incidents to Controlled Waters	None recorded within this range.	None recorded within this range.	Nearest located 983 m S
Registered Radioactive Substances	None recorded within this range.	None recorded within this range.	Nearest located 596 m SW
No further entries under this heading.			
Waste			
Subject	On site	Within 250 m	Details/Remarks
Licensed Waste Management Facilities (Locations)	None recorded within this range.	191 m NE	Metal Recycling Sites (Vehicle Dismantlers)
Potentially Infilled Land (Non-Water)	None recorded within this range.	None recorded within this range.	Nearest located 540 m NE
Potentially Infilled Land (Water)	None recorded within this range.	None recorded within this range.	Nearest located 806 m S
Registered Waste Transfer Sites	None recorded within this range.	None recorded within this range.	Nearest located 693 m S
No further entries under this heading.			
Hazardous substances			
No entries under this heading.			
Geological			
Subject	Details/Remarks		
BGS 1:50,000 Superficial Deposits	'Langley Silt Member' (north part of the site) and 'Kempton Park Gravel Member' (south part of the site)		
BGS 1:50,000 Bedrock Geology	'London Clay Formation' described as Clay and Silt		
BGS Online Geology Viewer	Superficial: 'Langley Silt Member' described as Clay and Silt (north part of the site) and 'Kempton Park Gravel Member' described as Sand and Gravel (north part of the site). Bedrock: 'London Clay Formation' described as Clay and Silt.		
BGS Recorded Mineral Sites*	Nearest located 620 m NE		

Table 3.4 – Summary of environmental data from Envirocheck Report continued			
Geological			
Subject	Details/Remarks		
Coal Mining Affected Areas	In an area that might not be affected by coal mining.		
Non-Coal Mining Areas of Great Britain*	No Hazard.		
No further entries under this heading.			
Ground stability hazard potential*			
Subject	On site	Within 250 m	Details/Remarks
Collapsible Ground	Very Low	No entries under this heading.	-
Compressible Ground	No Hazard	No entries under this heading.	-
Ground Dissolution	No Hazard	No entries under this heading.	-
Landslide	Very Low	No entries under this heading.	-
Running Sand	Very Low to No Hazard	None recorded within this range.	-
Shrinking or Swelling Clay	No Hazard to Very Low	None recorded within this range.	-
BGS Urban Soil Chemistry Averages			
Subject	Details/Remarks		
Arsenic	17 mg/kg		
Cadmium	0.9 mg/kg		
Chromium	79 mg/kg		
Lead	280 mg/kg		
Nickel	28 mg/kg		
Radon Potential - Radon Protection Measures*	'No radon protective measures are necessary in the construction of new dwellings or extensions'.		
Radon Potential - Radon Affected Areas*	'The property is in a Lower probability radon area (less than 1% of homes are estimated to be at or above the Action Level).'		
Hydrogeological, hydrological, flooding			
Subject	On site	Within 250 m	Details/Remarks
Water Abstractions	None recorded within this range.	None recorded within this range.	Nearest located 493 m NE
Extreme Flooding from Rivers or Sea without Defences	'Extent of Extreme Flooding from Rivers or Sea without Defences'.	None recorded within this range.	-

Table 3.4 – Summary of environmental data from Envirocheck Report continued			
Hydrogeological, hydrological, flooding			
Subject	On site	Within 250 m	Details/Remarks
Flooding from Rivers or Sea without Defences	'Extent of Flooding from Rivers or Sea without Defences'.	None recorded within this range.	-
Areas Benefiting from Flood Defences	'Areas Benefiting from Flood Defences'.	None recorded within this range.	-
Subject	Details/Remarks		
Groundwater Vulnerability	The soils beneath the site were classified as 'Secondary Superficial Aquifer - High Vulnerability'.		
Bedrock Aquifer Designations	'Unproductive Strata'.		
Superficial Aquifer Designations	'Secondary Aquifer - A' and 'Unproductive Strata'.		
Nearest Surface Water Feature	Nearest located 330 m W		
BGS Groundwater Flooding Susceptibility	'Potential for Groundwater Flooding to Occur at Surface'.		
No further entries under this heading.			
Industrial land use			
Subject	On site	Within 250 m	Details/Remarks
Contemporary Trade Directory Entries	1 (Photographic Processors, inactive).	23 industries identified from 3 to 239 m.	6 active: Cleaning Services - Domestic, Seating Manufacturers, Tyre Dealers, Garage Mechanics, Builders' Merchants. 18 inactive: Dry Cleaners, Soft Drinks - Manufacturers, Crane Hire, Sales & Service, Garage Services, Petrol Filling Stations - 24 Hour, Mirrors & Decorative Glass, Cleaning Services - Domestic, Car Dealers, Car Dealers - Used, Waste Disposal Services, Sports Equipment Manufacturers & Distributors, Electronic Engineers, Photographic Processors, Packaging & Wrapping Equipment & Supplies.

Table 3.4 – Summary of environmental data from Envirocheck Report continued			
Industrial land use			
Subject	On site	Within 250 m	Details/Remarks
Fuel Station Entries	None recorded within this range.	103 m N	Goldhawk Road Service Station. (Obsolete)
Points of Interest - Commercial Services	None recorded within this range.	8 identified from 102 to 242 m.	Repair and Servicing Personal, Consumer and other Services Transport, Storage and Delivery
Points of Interest - Education and Health	None recorded within this range.	None recorded within this range.	None recorded within this range.
Points of Interest - Manufacturing and Production	1 (Business Parks and Industrial Estates)	6 identified from 97 to 247 m (Unspecified Works or Factories)	-
Points of Interest - Public Infrastructure	None recorded within this range.	6 identified at 103 m (Petrol and Fuel Stations)	All operated at the same site 103 m N
Points of Interest - Recreational and Environmental	None recorded within this range.	None recorded within this range.	Nearest located 264 m NW
Sensitive land use			
Subject	On site	Within 250 m	Details/Remarks
Local Nature Reserves	None recorded within this range.	None recorded within this range.	Nearest located 1465 m SW
Marine Nature Reserves	None recorded within this range.	None recorded within this range.	Nearest located 1033 m S
Nitrate Vulnerable Zones	None recorded within this range.	None recorded within this range.	Nearest located 1361 m S
No further entries under this heading.			
* National Geoscience Information Service			

Table 3.4 – Summary of environmental data from Envirocheck Report continued			
Other Considerations			
Subject	On site	Within 250 m	Details/Remarks
LBHF Conservation Areas	None recorded within this range.	3	'Bradmore' (immediately E and S of the site), 'Ravenscourt & Starch Green' (75 m W), 'Coningham and Lime Grove' (75 m N).
Nature Conservation Areas	None recorded within this range.	2	Ravenscourt Park (260 m WSW), designated 'Site of Borough Importance Grade II' and Cathnor Park (300 m NNW), designated 'Site of Local Importance'.
Green Corridors	None recorded within this range.	None recorded within this range.	Nearest recorded 2.6 km E.
Undesignated receptors	None recorded within this range.	Brackenbury Primary School, Dalling Rd, London W6 0BA.	Located immediately east of the subject site.
Blue Ribbon Network	The River Thames is located approximately 1 km south of the site and the nearest Canal is located approximately 2.9 km north of the site. It is considered unlikely that the Blue Ribbon Network would be utilised, nor impacted by the conversion of the units from a commercial to residential end use.		

3.5 Environmental site reconnaissance visit

The site reconnaissance visit encountered the following potential contaminative sources:

- Vehicular usage (exhaust fumes) and potential maintenance (oil/fuel leaks and spills) below and adjacent to the site.

3.6 Local Authority Environmental Search Report

An environmental search report obtained by the Client from the Local Authority (dated 03 January 2021) included a preliminary review of historical land use held by the council pertaining to the site. The report considered the site and surrounding area including Vinery Way as well as the building containing the three commercial units (Units 5-7) proposed for conversion to seven residential premises. It should be recognised that the proposed development comprises Units 5, 6 and 7 only, as illustrated in drawing reference 13565DS/5.

The data included review of historical maps and plans covering the site and Trade Directory and Land Use Survey Records (to 1998). The report also included reference to historic planning applications for the site and surrounding area. The documents indicated that

below-ground tanks had historically been present on the site as a whole (although it should be noted that these were outside the footprint of existing Units 5-7), as illustrated in drawing reference 13565GI/1.

The report concluded:

“...the subject property area had been identified as potentially contaminated as per Part 2A of the Environmental Protection Act 1990 and is prioritised for further inspection under the Council’s Contaminated Land Strategy. The site was placed in our fourth highest category out of eight based on a commercial use. The site was subsequently developed to a suitable for use standard under Planning with the application area being in a commercial use. A change of use under Planning to residential requires a review of available information to determine if the site is suitable for its new use or if any additional work is required to make it suitable for use.”

It should be noted that although the above states the application area as being in a commercial use, the existing development includes residential properties located immediately above the commercial units and also residential properties at ground level above the basement, and outside the basement area.

3.7 Preliminary conceptual site model

Based on the above desk study data, the following preliminary conceptual site model was considered for the site. Note that this considers possible pollutant linkages that may have been addressed as part of the redevelopment of the site to the existing form. This conceptual site model is revised later in this report, following consideration of mitigating factors associated with the construction of the existing development. Negligible risks have been discounted.

Table 3.7 - Possible Pollutant Linkages			
Source	Contaminants	Pathway	Receptor
Made Ground	Hydrocarbons (TPH, PAH) Heavy metals	Direct contact	End users Groundworkers Building materials
		Inhalation Ingestion	End users Groundworkers Off-site receptors
		Leaching and groundwater	Controlled Waters Off-site receptors
		Plant uptake	Vegetation
	Asbestos	Inhalation of fibres	End users Groundworkers Off-site receptors
	Ground gas	Inhalation	End users Groundworkers

Table 3.7 - Possible Pollutant Linkages continued			
Source	Contaminants	Pathway	Receptor
Previous use as a garage and taxi depot, former underground tanks, vehicle inspection pits, vehicle oil spills. Off-site Fuel Stations	Hydrocarbons (TPH) VOCs/SVOCs	Direct contact	End users Groundworkers Building materials
		Inhalation Ingestion	End users Groundworkers Off-site receptors
		Leaching and groundwater	Controlled Waters Off-site receptors
		Plant uptake	Vegetation
Made Ground and natural soil	Sulphate and pH	Direct contact	Building materials
Historic electricity substations	PCBs Hydrocarbons (TPH)	Direct contact	End users Groundworkers Building materials
		Inhalation Ingestion	End users Groundworkers Off-site receptors
		Leaching and groundwater	Controlled Waters Off-site receptors
		Plant uptake	Vegetation

3.8 Review of LBHF Planning Portal and Previous Reports

The site incorporating Units 5, 6 and 7 was previously constructed under planning reference 2008/03590/FUL relating to the redevelopment of the former Goldhawk Industrial Estate, 2A Brackenbury Road, London, W6 0BA. Previous reports including the investigations carried out by RSA Geotechnics were available on the planning portal relating to this application and a review of these reports (and related information held on file at the offices of RSA Geotechnics) has been undertaken and summarised in the following subsections.

3.8.1 13565SI - Ground Investigation Report by RSA Geotechnics Ltd (2 July 2013)

This report included the review of an earlier Desk Study and Ground Investigation Report by Geotechnical and Environmental Associated Limited (GEA) (project reference J08213, dated November 2008) and an additional investigation letter report by GEA (letter reference J12231/MP/1 dated 7 November 2012). The latter described a supplementary investigation of the possible presence of fuel tanks, to assess groundwater contamination in the southern part of site and to assess the condition of the boundary wall.

At the time of the report, the proposed development comprised a single four-storey building for commercial and residential use occupying the majority of the central part of the site; residential two/three-storey terraces along the western and southern boundaries; and a terrace of three two-storey mews houses along the southern side of the site entrance road. The central block was to include a basement for parking and commercial use which was to extend beneath most of the site. The access route was to be from Brackenbury Road and

extend around the central block in front of the residential terraces. Communal vegetated areas and private gardens also formed part of the development.

The previous investigations by GEA in 2008 and 2012 did not include any work inside the existing buildings, which were described as vacated commercial single-storey units with portal framed structures. Internally some had been partitioned into offices and other working areas, and also included mezzanine floors and suspended ceilings. Possible corrugated asbestos cement sheeting was present on the roofs.

The ground investigation works comprised the drilling of five cable percussion boreholes (BH100 to BH104) between 20 and 29 May 2012; BH100 and BH101 were located in the western building, BH102 and BH103 were located in the eastern building and BH104 was positioned alongside the access road. The depths of the boreholes were 10 m, 8.5 m, 8.5 m, 8.5 m, and 9.5 m, respectively.

A summary of the ground conditions encountered during all of the ground investigations is provided in Table 3.8.1A.

Table 3.8.1A - Summary of Ground Conditions			
Stratum	Min/Max Depths to Top of Stratum (mbgl)	Min/Max Depths to Base of Stratum (mbgl)	Min/Max Thickness of Stratum (m)
Made Ground	GL	2.1 to 6.2	2.1 to 6.2
Langley Silt*	2.1	2.5	0.4
River Terrace Deposits	2.25 to 6.2	7.1 to 8.8	1.0 to 5.8
London Clay	7.1 to 8.1	8.5 to 25**	1.1 to 17.9**
Groundwater	Monitored between 4.77 and 4.95 mOD (2008)		
	Measured at end of drilling between 5.5 and 6.5 m bgl (May 2013)		
* - in BH104 only			
** - not fully penetrated			

There were several indicators that the soil and groundwater had been impacted in places by hydrocarbons. In BH2^{GEA} a 'discolouration and hydrocarbon odour' was noted at a depth of 4.7 m, within the River Terrace Deposits and was coincidental with the groundwater level. A hydrocarbon odour was detected emanating from the groundwater in BH2^{GEA} and a surface sheen observed, on the three occasions that it was sampled. A faint 'oil' odour was also noted at around 5 m depth in BH101 towards the base of the made ground.

A revised conceptual site model was produced, based on the preliminary conceptual site model presented in the GEA reports, as illustrated in Table 3.8.1B.

Table 3.8.1B - Possible Pollutant Linkages			
Source	Contaminants	Pathway	Receptor
Made Ground	Hydrocarbons (TPH, PAH) Heavy metals	Direct contact	End users Groundworkers Building materials
		Inhalation Ingestion	End users Groundworkers Off-site receptors
		Leaching and groundwater	Controlled Waters Off-site receptors
		Plant uptake	Vegetation
	Asbestos	Inhalation of fibres	End users Groundworkers Off-site receptors
	Ground gas	Inhalation	End users Groundworkers
	Previous use as a garage and taxi depot, possible underground tanks, vehicle inspection pits, vehicle oil spills. Off-site Fuel Stations	Hydrocarbons (TPH) VOCs/SVOCs	Direct contact
Inhalation Ingestion			End users Groundworkers Off-site receptors
Leaching and groundwater			Controlled Waters Off-site receptors
Plant uptake			Vegetation
Made Ground and natural soil	Sulphate and pH	Direct contact	Building materials
Electricity substations	PCBs Hydrocarbons (TPH)	Direct contact	End users Groundworkers Building materials
		Inhalation Ingestion	End users Groundworkers Off-site receptors
		Leaching and groundwater	Controlled Waters Off-site receptors
		Plant uptake	Vegetation
Existing buildings	Asbestos	Inhalation	End users Demolition workers Groundworkers

A number of samples had been submitted for analysis as part of the GEA investigations and the 2013 RSA Geotechnics investigation. The assessment included a comparison of the laboratory results with screening values for a residential end use.

The report summarised the end user assessment as follows:

A negligible risk to end users of the development is considered to exist from the majority of inorganic contaminants and PAHs. A moderate site wide risk is, however, considered to exist from lead and benzo(a)pyrene to end users without appropriate remedial action.

TPH was detected in samples from BH101 and BH2^{GEA} indicative of diesel or heavier oil, although the measured levels of TPH were below Tier 1 threshold values for the proposed end use. The sample from BH11^{GEA}, however, had a Hazard Index of greater than one (indicating a moderate risk to human health) and also olfactory and visual indicators of the presence of fuel contamination were present in materials from BH101 and BH2^{GEA}. The soil below parts of the site appears to have been impacted by fuel contamination.

A high risk to end users of the development is considered to exist from asbestos without remediation.

Consequently, remedial recommendations were made regarding contaminated land:

The elevated concentrations of site-wide lead and benzo(a)pyrene, and the TPH recorded at the location of BH11^{GEA} within the made ground on site will require remediation in order to protect end users of the development. The soil from BH11^{GEA} will be removed as a result of construction of the basement. To prevent end users of the development from coming into direct contact with the other contaminants identified site-wide, it is considered that a clean cover system will be necessary in any areas proposed for soft landscaping or gardens. A minimum clean cover system thickness of 600 mm in private gardens and 300mm in communal areas, with a basal marker such as a geotextile would be considered appropriate. Depending on proposed levels there may be a requirement to remove made ground from some of these areas.

Any materials imported onto site for use as subsoil, topsoil or backfill material will need to be accompanied by a compliance certificate indicating that the materials have originated from a 'clean' source and are potentially suitable for a 'residential with plant uptake' end use. Once the materials have been imported onto site the subsoil and topsoil would be subject to independent compliance testing in order to confirm the material's suitability for use.

Ground gas monitoring was also undertaken by GEA in 2008, resulting in the initial classification of the site as Characteristic Situation 2 as defined by the Wilson and Card system and having a low risk, and it was considered that the development should include appropriate basic gas precautionary measures. Tanking of the basement was considered to provide adequate protection to overlying properties.

Further ground gas monitoring in accordance with CIRIA C665 was recommended to confirm the ground gas regime and the necessity for hydrocarbon resistant membranes.

3.8.2 13565GI - Supplementary Ground Investigation Report by RSA Geotechnics Ltd (7 November 2013)

The supplementary works detailed in this report comprised the investigation of the identified potential sources of hydrocarbon contamination, including the assessment of impact to

groundwater, together with supplementary ground gas and vapour monitoring. The scope of works agreed with London Borough of Hammersmith and Fulham comprised the formation of four cable percussion boreholes to a nominal 8 m depth, or minimum 1 m into the London Clay, with the installation of combined groundwater and ground gas monitoring wells in each borehole. The scope also included the formation of six window sample boreholes in the areas of previously identified hydrocarbon contamination and monitoring of the existing and recent wells. Potential sources targeted by the exploratory holes included underground tanks, interceptors and pumps.

At the time of this investigation, the offices on the site had been partially demolished, having their roofs been removed, as well as the internal fixings. The walls and roof supports remained.

Chemical analysis was undertaken on selected samples recovered during the intrusive works, and the results (including available results from previous investigation) were compared against screening values for a 'residential with plant uptake' end use.

The conclusion of the end user risk assessment was as follows:

The risk assessment has indicated that the site poses a Moderate risk to end users of the development from site wide elevated concentrations of lead and benzo(a)pyrene and from isolated hotspots of benzo(a)anthracene and chrysene. An isolated TPH hotspot in BH11 from the previous GEA investigation has also been identified as posing a potential moderate risk to end users of the development.

End users of the development were also identified as being at High risk from asbestos containing materials that were identified within the made ground and within the former buildings located on site.

The elevated concentrations of carbon dioxide were also identified as posing a Low risk to end users of the proposed development.

A revised conceptual site model was produced following the assessment, as summarised in Table 3.8.2.

Table 3.8.2 - Plausible Pollutant Linkages			
Source	Contaminants	Pathway	Receptor
Made Ground	Lead, benzo(a)pyrene	Direct contact	End users
		Inhalation	Groundworkers
		Ingestion	Off-site receptors
	TPH	Direct contact	End users
		Inhalation	Groundworkers
Asbestos	Ingestion	Off-site receptors	
	Direct contact	Building materials	
Ground gas	Asbestos	Inhalation of fibres	End users
			Groundworkers
Ground gas	Asbestos	Inhalation	Off-site receptors
			End users
Groundworkers	Asbestos	Inhalation	Groundworkers
			End users
Made Ground, natural soil and groundwater	Sulphate	Direct contact	Building materials
Existing buildings	Asbestos	Inhalation	End users Demolition workers Groundworkers

Consequently, remedial recommendations were proposed. It was recognised that much of the contamination in the made ground would be anticipated to be removed from site as part of the basement car park excavation that occupied the central part of the site. Consequently a 'watching brief' for the basement excavation was recommended to inspect the soils exposed during the excavation to assess the presence of any contamination encountered. The detailed watching brief statement was submitted to and approved by the Local Planning Authority at the time of the report.

In the areas outside of the basement excavation, such as the proposed garden areas along the south-eastern and south-western boundaries of the site and within the north-eastern area of the site, a clean cover soil system was proposed to form a break in pathway with the end users. The details of which were as follows:

A minimum clean cover system thickness of 600 mm is recommended in private gardens and 300 mm in communal areas, with a basal marker such as a highly visible geotextile to act as a deter to dig marker. Depending on proposed levels there may be a requirement to remove made ground from some of these areas.

If significant contamination is identified during the groundworks then this assessment will need to be revisited.

Topsoil and/or subsoil imported onto site for use in the clean cover system will need to be accompanied by compliance certification indicating that the materials have originated from a 'clean' source and are potentially chemically suitable for use in a 'residential with plant uptake' end use. Once the materials have been imported onto site the subsoil and topsoil

would be subject to independent compliance testing in order to confirm the material's chemical suitability for use. The compliance testing will include analyses for a range of commonly occurring contaminants, including heavy metals and PAH, together with TPH and asbestos screening, where considered necessary.

Inspection of the highly visual basal marker and the thickness of the clean cover system will be carried out when these materials have been placed. Photographic evidence of the inspection visits will be included in the verification report for the site.

Provision of a clean cover system and marker layer is not considered necessary in any landscaped/garden areas that are located over the roof of the basement, as a risk to end users from made ground will not be present in these areas. However, a sufficient thickness of topsoil will need to be placed in any areas that are located over the basement roof to provide a sufficient growing medium for plants.

Assessment of the risk to end users from ground gas was also undertaken and the results indicated that:

... the site falls within an Amber 1/ Characteristic Situation 2 as defined by the NHBC Traffic Light classification system/Wilson and Card classification system having a low risk, and the development should include appropriate basic gas precautionary measures. Within the proposed basement area of the development consideration will need to be given to the ventilation of car fumes, and it is recommended that consideration is also given to the ingress and accumulation of ground gases at the same time so a suitable ventilation system can be designed for this part of the development.

Basic anti-ground gas precautions for an Amber 1 or Characteristic Situation 2 (CS-2), 'Low Risk' classification, typically include a proprietary gas membrane and underfloor venting. These precautionary measures will need to be included within the proposed buildings located outside of the basement area.

3.8.3 13565RS - Remediation Method Statement by RSA Geotechnics Ltd (17 March 2014)

The RMS report included a summary of the previous investigations and assessments to date (which considered a 'residential with plant uptake' end use) and presented a risk assessment summary; excerpts relating to the risk to end users were as follows:

The risk assessment identified that the site posed a moderate risk to end users of the development from site wide lead and benzo(a)pyrene concentrations and a potential TPH hotspot of contamination in BH11. The made ground was also identified as posing a high risk to end users of the development from asbestos. Therefore, remediation was required to protect end users of the development.

Asbestos containing materials (ACM) were identified locally in the made ground on site and the buildings located on site were identified as potential sources of ACM. These materials were considered to pose a moderate risk to end users of the development and groundworkers.

The risk assessment also identified a potential risk to groundworkers from contamination recorded in the soils (heavy metals/PAH/TPH) and from locally elevated ground gases (carbon dioxide) and depleted oxygen concentrations. Suitable precautions were to be undertaken to reduce the identified risk.

The results of the ground gas monitoring indicated that the site fell within an Amber 1/Characteristic Situation 2 as defined by the NHBC Traffic Light classification system/Wilson and Card classification system, which is considered to be a low risk. Therefore, the development should include appropriate basic gas precautionary measures, which typically include a proprietary gas membrane and underfloor venting. These precautionary measures were to be included within the proposed buildings located outside of the basement area.

Within the proposed basement parking area of the development consideration was to be given to the ventilation of car fumes, and it was recommended that consideration also be given to the ingress and accumulation of ground gases at the same time such that a suitable ventilation system could be designed for this part of the development.

Pre-construction remedial measures

It was recorded that some of the underground interceptor tanks and pumps would be removed, along with associated soils, as part of the basement excavation, however it was noted that the underground tank located within the southern area of the site and the pumps and interceptor tank located along the access road into the site would not be removed as part of the basement excavation works and will require remediation separately.

Inspection pits were to be excavated following the removal of the pumps to visually assess the soils beneath these areas for hydrocarbon stains and odours. Validation samples were to be collected from the residual soils encountered beneath the pumps and tested for speciated TPH analyses and compared against Tier 1 screening values for a 'residential with plant uptake' end use. A similar assessment was to be carried out on the validation samples obtained from the base and sidewalls of the excavations for the removal of the underground tank and interceptor.

Should the inspection and analytical testing confirm the presence of hydrocarbon contamination at concentrations found to be a risk to site receptors, then further remediation of the soils by excavation and removal was to be carried out under the supervision of an engineer/technician from RSA Geotechnics Ltd, followed by further validation sampling until the residual soils no longer posed an unacceptable risk to site receptors. Photographs and dimensions of remedial excavations were to be recorded and provided in the verification report, along with assessment of the validation results against the adopted remedial target values.

Any materials imported onto site for use as backfill of any remedial excavations, or soils relocated from other areas of the site were to be tested to confirm suitability for use. Where the backfill materials were to be located within a garden or soft landscaping area the results

of any testing were to be compared against Tier 1 screening values for a 'residential with homegrown produce' end use. However, if the backfilled area was located outside of the residential areas, such as underneath a road, the test results were to be compared against Tier 1 screening values for a commercial end use. Compliance testing of any such materials was to be carried out in accordance with the Local Authority's requirements at a nominal rate of one sample per 25 m³. Backfill soils would be analysed for a range of commonly occurring contaminants including heavy metals, PAH, TPH and asbestos screening and compared against the appropriate screening values.

Post-construction remedial measures

The potential for end users to come into contact with the original site soils in areas outside of the footprint of the basement was considered and a clean cover soil system was to be installed in the areas of soft landscaping. This was to comprise a minimum of 600 mm of imported topsoil/subsoil in private garden areas and a minimum of 300 mm in communal and general soft landscaped areas. The imported soils were to be placed over a dig deterrent/marker membrane and were to be chemically tested to confirm they were suitably clean for the proposed end use.

(It should be noted that the entire site area proposed for a change of use from commercial to residential (Units 5-7) overlies the basement area and consequently, no clean cover soils would be required to serve as a break in pathway with end users).

The information and analytical data collected during the remediation of the site was to be provided in a final Verification Report, to be submitted to the Environmental Quality Officer at Hammersmith and Fulham Council for review.

3.8.4 JEC/13565GI/LMA - Letter Report, Risk Assessment for Residual Soils Following Basement Excavation by RSA Geotechnics Ltd (Version 2 - 16 April 2014)

The purpose of this letter coupled with the RMS issued for the site was to provide the Local Authority with the information requested to allow discharge of outstanding Planning Condition 22.

The letter discussed the risk assessment findings in relation to the residual soils that would be left on site following completion of the basement excavation, in particular in relation to the hydrocarbon contamination, to cover the points raised in an email from the Local Authority relating to the hydrocarbon contamination identified in BH2 and BH201. For details of the full risk assessment of the site, reference was to be made to RSA Geotechnics Report 13565GI dated November 2013.

The letter concluded that the risk assessment for the residual soils located in the area of BH2 and BH201 indicated that the concentrations posed a negligible risk to end users of the development via the typical residential pathways, including inhalation, and that the localised TPH contamination in this area had not impacted on the groundwater recently, suggesting the residual concentrations in the soil represent the remains of an historic contamination 'smear zone', with only the non-soluble fraction of the TPH carbon bands left behind.

Although the residual soils in the location of BH201 were not considered to pose an unacceptable risk to identified site receptors, a watching brief was to be carried out during the excavation of the basement area to the north of BH2 and BH201 to assess if there was significant TPH contamination associated with this area in the soils that were being removed. No significant TPH impacted soils or further structures that may have impacted on this area of the site had been determined at the time of the report, based on the testing carried out.

Should the watching brief not identify any more definitive TPH sources than those already identified in the form of tanks and pumps in the northern areas of the site, then no further investigation work of this area was deemed necessary, as the findings of various phases of ground investigations had not identified an unacceptable risk to site receptors in this area of the site.

[It should be noted that the screening values adopted for the TPH assessment have increased since the production of the report, resulting in the earlier assessment being more conservative than would currently be considered necessary. For instance, the letter report determined the sample with the highest concentrations (BH201 at 5.5 m depth) as having a Hazard Index of 0.9, however using the equivalent current screening values ('residential with homegrown produce', 2.5% SOM), this would result in a HI of 0.4. If the Hazard Index is less than 1 remediation is not required to protect end users of the site. It should further be recognised that exploratory location BH201 was located outside of the basement excavation, approximately 25 m south of the subject site (Units 5-7).]

3.8.5 13565VA - Pre-Construction Validation Report by RSA Geotechnics Ltd (5 November 2014)

The report described the remedial works undertaken prior to construction, which included the basement excavation and removal of below ground tanks and interceptors.

Four inspection visits were undertaken by RSA Geotechnics in January to March 2014 and validation samples were obtained during each visit, as required by the Local Authority.

At no point during the excavation of the basement area were RSA Geotechnics Ltd contacted by the site manager to report the findings of potentially contaminated materials. A signed statement from the site managers confirming that no previously undiscovered contamination was discovered during the groundworks was appended to the report.

The analytical test results were compared against Tier 1 screening values for a 'residential with homegrown produce' end use, as specified in the RMS. The validation test results from the basement and the former tank location did not record concentrations of TPH above the analytical detection limits of the test methods, which all fell significantly below the Tier 1 screening values adopted. Therefore, the residual soils around the basement excavation and the location of the former tank were considered to pose a negligible risk to end users of the development.

Inspection of the excavation around the underground interceptor tank located at the end of the main access route into the site was undertaken by RSA Geotechnics in June and July 2014.

The majority of the testing indicated that there was no significant risk from TPH, with the exception of one sample, as described below. Two samples (SJ/1 and SJ/2) were collected from the base of the base of the interceptor tank excavation during the second visit in July and submitted for speciated TPH analyses. (It should be noted that the interceptor location was outside the footprint of the existing building occupied by the units currently proposed for conversion from a commercial to residential end use, as indicated on RSA Geotechnics drawing reference 13565GI/1.)

A TPH concentration of 1,992 mg/kg was recorded in sample SJ/1, but a very low concentration of <24 mg/kg was recorded in the second base sample SJ/2. TPH contamination was not recorded in any of the other validation samples collected from the side walls of the tank excavation and groundwater monitoring in this area had not recorded measurable TPH concentrations, suggesting that the elevated TPH recorded in sample SJ/1 was a localised area of contamination.

Ideally this elevated concentration of contamination should have been excavated and removed off site, but prior to the return of the test results, the location of the former interceptor tank was lined with a geomembrane and filled to allow for the new services to be installed on site.

A Hazard Index calculation carried out on the TPH result for sample SJ/1 did identify that the recorded concentration posed a potential risk to end users of the development. However, as the concentration was recorded at significant depth (3 m bgl) beneath the site, the risk posed to end users from this contamination would be limited to the inhalation pathway, as end users would not be able to come into direct contact with soils located approximately 3 m below ground level. [It should be noted that the proposed change of use of the commercial units to residential does not include the provision of private gardens. When carrying out the assessment using the updated current screening values appropriate for this proposed development ('residential without homegrown produce', 2.5% SOM), the Hazard Index would reduce to 0.7 and as this is less than 1, remediation would not typically be required to protect end users of the site. Furthermore, this area was located approximately 20 m northeast of the subject site.]

It was understood that the development in this area of the site included a row of mews houses opposite the location of the former interceptor tank. The end users of this part of the development were identified as being at potential risk from volatile vapours and nuisance odours associated with the TPH recorded in the former interceptor tank area. To mitigate the identified risk, it was recommended that the specification of the proprietary ground gas membrane that was to be included in the mews houses development to protect end users from ground gases be increased to include a hydrocarbon resistant membrane. The presence of a hydrocarbon resistant membrane would reduce the risk from volatile vapour and nuisance odours and be protective of end users of this part of the development.

The risk posed to groundwater from the identified TPH contamination in the soils in sample SJ/2 was considered to be negligible. Two rounds of groundwater monitoring from BH204 located in this area did not record measurable concentrations of TPH within the groundwater samples. Groundwater was not present in the base of the excavation at the time of the

validation site visit, and previous rounds of groundwater monitoring carried out by GEA and RSA Geotechnics have recorded groundwater levels at 4.7 to 5.38 m below ground level, indicating that the TPH contamination at 3 m depth is located above the perched groundwater in the River Terrace Deposits.

In addition to this, prior to the placement of new services in this area of the site, a geomembrane has been placed at the base of the excavation. The specification for the geomembrane used suggests that the material has a low permeability as it is typically designed for use of waste containment in landfills and mining applications, and has 'very good' hydrocarbon resistance. The provision of this membrane will restrict any surface water from penetrating into the soils beneath and potentially mobilising the TPH contamination into shallow groundwater.

Photographs of the remedial excavations for the interceptor tank, the placed geomembrane and the specification for the geomembrane are attached to the back of this report.

Based on the provision of a hydrocarbon resistant membrane in the mews houses, and the evidence to date that the groundwater in the vicinity of the interceptor tank has not been impacted by hydrocarbon contamination, the risk posed to end users and Controlled Waters from the TPH concentration recorded in SJ/1 was considered to be negligible.

Inspection of soils in the former pump area was also reported.

Inspection of the residual soils did not identify any visual or olfactory evidence of contamination. Anecdotal information provided by the site manager indicated that no evidence of hydrocarbon contamination or structures associated with any former pumps were identified in this area during the excavation works. Validation samples of the residual soils were collected from the base and side walls of the foundation excavations.

All ten validation samples were submitted for TPH analysis and the results did not record measurable concentrations of TPH above the analytical detection limit of the test method (<24 mg/kg) and measurable concentrations of BTEX were not recorded. Therefore, the former pumps located in this area of the site did not appear to have impacted the soils in this area, and the residual soils to be located beneath the mews houses were considered to pose a negligible risk to end users of the development.

Inspection and confirmation of suitability of the ground gas protection measures, including the implementation of the hydrocarbon resistant membrane in the mews houses was to be provided by Building Control or the NHBC inspector involved in the project.

3.8.6 13565VA - Post-Construction Validation Report by RSA Geotechnics Ltd (22 April 2016)

The report detailed the remedial measures undertaken for the site following construction.

It was reported that:

Basic anti-ground gas precautions were recommended in the Remediation Method Statement (report number 13565RV dated March 2014) to protect the end users of the development from the low ground gas risk identified on site.

It is understood from information provided by the Client that the appointed architect for the project (RPS group) liaised directly with the London Borough of Hammersmith and Fulham to agree that the ventilation system to be implemented within the basement of the development would be sufficient to provide mitigation of the low level gas risk identified for the site.

A watching brief was to be maintained during the groundworks. RSA Geotechnics were not made aware of any such discoveries during the watching brief undertaken as part of the basement excavation works, or the general development works undertaken after completion of the basement and watching brief statements were provided by site personnel confirming that no previously unidentified contamination was encountered during the works.

The developer had confirmed that the potable water pipes installed across the site comprised Protectaline pipework, as required by Thames Water.

Two clean cover validation visits were undertaken by RSA Geotechnics. The first was carried out on 29 January 2016, which included the private garden areas (comprising raised planters over concrete hardstanding) as well as front gardens and communal areas (formed over hardstanding over the basement).

Selected samples were submitted for chemical analysis and a review of the results against the adopted Tier 1 screening values for a 'residential with homegrown produce' end use did not record any exceedances, indicating the imported and placed topsoil was chemically suitable for use in a residential development.

It was noted that there were high organic content values for the imported soil, along with acidic pH values, which were reported to the Client to ensure that these values would not create a problem for the proposed planting scheme on the site. It was confirmed by the Client that the imported topsoil comprised a composted soil, which explained the high soil organic matter contents recorded in the samples.

A second visit was undertaken on 23 March 2016 to inspect and sample the areas that were inaccessible or incomplete during the first visit. A concrete base was confirmed in the majority of the inspection locations, overlain by topsoil typically ranging from 300-450 mm in private raised planters and general landscaped areas.

Results from samples submitted for chemical analysis were compared with the adopted screening values and no exceedances were recorded.

The report concluded the following regarding the clean cover inspections:

The original recommendations for the clean cover systems to be provided within private garden areas was to comprise 600 mm [thickness], whereas general landscaping was to comprise 300 mm [thickness] over a basal marker. These recommendations were provided

to protect end users of the development from coming into direct contact with any residual made ground left beneath the site upon completion of the development.

As the inspection visits have identified, the private garden areas associated with the houses on site include limited areas of raised planters that are located over hard surfacing, or in the case of the mews houses on the entrance road comprise very small landscaped areas underlain by a capping layer of concrete. Although the thickness of the topsoil placed within these locations does not comply with the recommended minimum thicknesses of the Remediation Method Statement, the presence of the hard landscaping/concrete capping layer at the base of these areas is considered sufficient to provide the break in pathway that the clean cover system was designed to achieve.

As a result, the risk posed to end users of the development from any residual made ground in these areas was considered to be negligible.

For those landscaped areas located at ground level in front of the houses, or within the communal area; these planters were located over the roof of the underlying basement, and so a negligible risk to end users was identified for these landscaped areas.

3.8.7 JEC/13565VA/LMA - Letter Report by RSA Geotechnics Ltd (3 June 2016)

The purpose of the report was to provide the architectural drawings illustrating the construction details of the subfloor design implemented beneath these structures in answer to a query from the Local Authority requesting further details on the gas membrane installed beneath the houses located outside the periphery of the basement area.

(It should be noted that the houses being considered in the referred letter report are not within the footprint of the basement area and are consequently immaterial to this assessment of the change in use of the existing commercial units over the basement excavation to residential).

3.8.8 AMP/13565GM/JLJ - Letter Report, Additional Gas Monitoring by RSA Geotechnics Ltd (15 June 2016)

The letter report provided to the Local Authority detailed the additional gas monitoring that was undertaken following the details provided in the previous letter. RSA Geotechnics attended site on 8 June 2016 to undertake gas monitoring within each of the houses and mews houses that did not have specialist anti-ground gas precautions installed.

A Geotechnical Instruments GA5000 meter was used to test for concentrations of methane, carbon dioxide, oxygen, hydrogen sulphide and carbon monoxide, at selected locations within each house reasonably anticipated to reflect 'worst case' conditions. These comprised the utility room, the under-stairs space, and the exterior vents serving each sub-floor void space. A photo-ionisation detector (PID) was also used to measure concentrations of volatile organic compounds at each location.

The findings were as follows:

Concentrations of methane and carbon dioxide were all below the detection limit of the meter, of 0.1% by volume (v/v). Oxygen concentrations were not deficient, at between 20.4 and 21.4% v/v. Hydrogen sulphide and carbon monoxide concentrations were predominantly below the detection limit of 1 part per million (ppm); the only exception was House B05 where very low concentrations of 1 ppm were recorded for carbon monoxide in the utility room and under stairs areas. The vent monitoring for the same house was below the detection limit.

PID screening recorded very low concentrations of VOC to be present; the majority of readings were below the detection limit of 0.1 ppm, and a maximum reading of 1.4 ppm was recorded (House A03: Under Stairs). All of the vent monitoring recorded PID readings below 0.1 ppm, except for House A03 which recorded a low concentration of 0.6 ppm.

Consequently, based on the monitoring undertaken, no significant risk ground gas or vapour issue was identified.

(It should be noted that the houses being considered in the referred letter report are not within the footprint of the basement area and are consequently immaterial to this assessment of the change in use of the existing commercial units over the basement excavation to residential).

3.8.9 Other Planning Portal References

The vast majority of the adjacent planning records available for review were prior to recent development works on the subject site, or for changes that would not be anticipated to create a significant risk of ground contamination to the site, such as change of use from office building to dwelling house (179 Dalling Road, reference 2011/02117/FUL), constructing an additional storey on a building (179 Dalling Road, reference 2016/00138/FUL), or installation of an outbuilding (13 Vinery Way, reference 2020/01592/FUL) or air-sourced heat pump (197 Goldhawk Road, reference 2017/04490/FUL).

However, excavations to construct or enlarge basements, which would involve some groundworks, had been applied for through the planning system. Reference 2016/05324/DET located at 191 Dalling Road London W6 0ES (located approximately 50 m south of the subject site) was described as 'Submission of details of a preliminary risk assessment report, pursuant to Condition 8 of planning permission reference: 2016/02099/FUL granted 27th September 2016'. A Phase 1 Environmental Report by GO Contaminated Land Solutions Ltd (reference 1019-P1E-1, dated November 2016) was attached to the submission. The report included a site reconnaissance, review of a Landmark Envirocheck product and an environmental search report sourced from LBHF. The review also included information on the planning portal, which included the adjacent site at Brackenbury Village (the subject site). The review concluded that following the remedial works, verification of the work was completed, and the adjacent site was determined to be suitable for use. The results from the gas monitoring undertaken were considered to indicate a potential risk from ground gas to the property at 191 Dalling Road.

Potential sources of contamination were considered from: Naturally occurring contaminants; hardcore and demolition debris within made ground; nearby former industrial estate, taxicab depot, and garages; unknown offsite land gas source. The report recommendations included preliminary intrusive site investigation to determine if either contamination or ground gases were present on the property. It was considered that there was no increased risk to human health from redevelopment of the site for the proposed end use should the recommendations within be implemented.

This Phase 1 report was followed by a Phase 2 site investigation report by GO Contaminated Land Solutions Ltd (reference 1019-P2E-1, dated January 2017), which was submitted under planning reference 2017/00245/DET, however this was subsequently withdrawn. The limited investigation included chemical testing on six soil samples of up to 1.3 m depth and determined that exceedances of the residential screening values ('residential with homegrown produce', 2.5% SOM) were encountered for lead and PAH. The report included the results of three rounds of gas monitoring undertaken in December 2016 and determined a 'Characteristic Situation 1 (CS1) would be appropriate for the site.

The Phase 2 report was followed by a 'Remediation Strategy and Verification Plan' report by GO Contaminated Land Solutions Ltd (reference 1019-P3E-1-B, dated 21 June 2017) was submitted under planning reference 2017/02121/DET. This report included a supplementary investigation of soils greater than 600 mm below the site and leachate testing of soils to determine the potential risk to the aquifer. The fieldwork was undertaken on 24 April 2017.

Two leachate concentrations of arsenic were encountered, which were considered marginal. This was not considered to pose a significant risk to groundwater.

600 mm of clean cover soils was recommended to be installed in soft landscaped areas.

The 'Remediation Strategy and Verification Plan' report was followed by a 'Verification Report' by GO Contaminated Land Solutions Ltd (reference 1019-P4E-1, dated 1 November 2017), which was submitted under planning reference 2017/04348/DET. The report included testing from three inspection holes through the imported clean cover soils, as well as including waste transfer documentation for soil removed from site.

A Delegated Officer Report under the same planning reference stated that "...the applicant has submitted a Verification Report (Contaminated Land Solutions, report ref. 1019-P4E-1 date 1 November 2017). The details have been reviewed by the Council's Land Contamination Officer who is satisfied that they are sufficient to ensure that no unacceptable risks are caused to humans, controlled waters or the wider environment during and following the development works..."

3.9 Summary of desk study

A summary of the salient points from the desk study review is provided in Table 3.9.

Table 3.9 – Summary of key points identified by desk study research and site inspection	
Subject	Relevant detail
Site History	<p>The site formed part of an orchard from at least 1870, surrounded by mainly residential properties from 1896.</p> <p>Industrial buildings including Garages and asbestos cement roofs were formed on the site by 1935 until demolition in 2013.</p> <p>The site was redeveloped between 2014 and 2017, which generally involved the construction of a basement for car parking and commercial units at the sub-level and ground level, with residential accommodation above. The removal of original site soils from the basement excavation was further assessed at the time of works under a watching brief and no significant risk was identified to residential end users. Residential properties were constructed across the remainder of the larger site area, including adjoining the southeast corner of the subject site building directly over the basement parking.</p>
Geological Units and Aquifer Designations	<p>Superficial: 'Secondary Aquifer – A'</p> <p>Bedrock: 'Unproductive Strata'</p>
Identified potential sources of on-site contaminants	Made ground, vehicular usage, ground gas/vapour.
Identified potential sources of off-site contaminants	Made ground, vehicular usage, ground gas/vapour.
Other key information	<p>The initial risk assessment for the existing building was based on a conservative 'residential' end use due to the construction of houses being included within the development, and residential units above the ground floor commercial units. As such the existing construction (commercial units below residential flats) has been assessed against residential screening values and suitable break in pathways for 'direct contact' have been constructed and validated as part of the existing development. The basement car park is ventilated.</p>

3.10 Conceptual Site Model (for conversion of three commercial units to residential)

3.10.1 Introduction

A conceptual model represents the characteristics of the site that show the possible relationship between sources (contaminants), pathways and receptors (or targets).

The following outline conceptual model has been based on a recent environmental reconnaissance of the site and the review of desk study data as detailed above.

The proposed scheme comprises the conversion of three recently constructed ground floor commercial units (Units 5, 6 and 7) into seven residential properties. Commercial units and basement parking are present at a level immediately below the ground floor units. No ground disturbance is anticipated as part of the works.

In order to classify the anticipated risk associated with the proposed development the classification system defined in Table A shown in Appendix 1 has been adopted (from CIRIA C552). The level of risk was determined by the product of the potential consequence (minor, mild, medium, severe) of the contaminant hazard and probability of it occurring (unlikely, low likelihood, likely, high likelihood). A risk level has been assigned to each possible pollutant linkage.

3.10.2 Potential sources, pathways and receptors

The potential sources, pathways and receptors for the site (Units 5-7) identified by the desk study data including review of the previous reports by RSA Geotechnics are summarised in Table 3.10.2.

Table 3.10.2 – Potential sources, pathways and receptors	
Potential sources	
On site:	Off site:
Vehicular use/storage (basement parking).	Vehicular use/storage (adjacent roads and basement parking).
Carbon dioxide/volatile vapour in the made ground and natural deposits.	Carbon dioxide/volatile vapour in the made ground and natural deposits.
Potential pathways	
Inhalation	
Potential receptors	
End users Off-Site receptors (during the construction stage, not from the site (Units 5-7)).	

3.10.3 Potential pollutant linkages

The considered potential source-pathway-receptor linkages for the site (Units 5-7) and their perceived level of associated risk are summarised in Table 3.10.3, together with comments relating to the risk assessment and the revised level of risk. As no groundworks are anticipated, the risks from the construction works (noise, dust, etc.) would be considered and addressed suitably by the appointed contractor.

Table 3.10.3 – Potential relevant pollutant linkages							
Source	Contaminants	Pathway	Receptor	Probability	Consequence	Initial Risk classification	Comments
Made ground and natural soils	Carbon dioxide, volatile vapours	Inhalation	End users	Unlikely	Medium	Low	<p>The majority of the made ground to a depth of approximately 4 m bgl was removed during the basement excavation below the existing commercial units. The volume of material removed was reported to be approximately 23,490 m³.</p> <p>Validation testing of the soils following removal of tanks and basement soils was reported in RSA Geotechnics report references JEC/13565GI/LMA - Letter Report, Risk Assessment for Residual Soils Following Basement Excavation (Version 2 - 16 April 2014) and 13565VA - Pre-Construction Validation Report (5 November 2014) and indicated that there was no significant risk from hydrocarbon vapours below the footprint of Units 5-7 (i.e. the subject site).</p> <p>The basement car park is ventilated as detailed below.</p>

Table 3.10.3 – Potential relevant pollutant linkages continued

Source	Contaminants	Pathway	Receptor	Probability	Consequence	Initial Risk classification	Comments
Vehicle parking (offsite, and partially below Unit 7)	Hydrocarbons - (TPH, PAH, BTEX, VOC, SVOC, MTBE) (Combustion fumes and/or vapours from fuel/oil spillage)	Inhalation	End users	Unlikely	Medium	Low	The basement car park is actively and passively ventilated. It is understood the fans are activated by gas sensors on detection of increased levels of exhaust fumes. A 450 mm reinforced concrete slab is understood to be present between the car park and commercial units, which would further mitigate the risk of gas intrusion into the units above. Offsite residential properties are also present directly over the basement car park and it is considered that this would have been taken into account during the design process.

The initial risk classification outlined in Table 3.10.3 above highlights potential risks, which have been further discussed in section 4.

4. GEOENVIRONMENTAL CONSIDERATIONS

4.1 Introduction

The original wider site as assessed in the previous reports included a basement/lower ground floor level beneath the majority of the site area. The area of the main block that is the subject of this report comprised commercial units at basement and ground floor level, with residential units above. Car parking at basement level was immediately to the west and south of the block (partially beneath Unit 7), with private houses generally outside the footprint of the basement, however a residential block was constructed at ground floor level directly over the southeast corner of the basement car park. The current development comprises the conversion of three vacant commercial units (Units 5-7) at ground floor level into seven residential units.

The following assessment is based on a review of the previous reports and current proposals.

4.2 End User Generic Quantitative Risk Assessment

4.2.1 End Users

The previous assessments were undertaken in consideration of the more sensitive 'residential' receptors at the site and remedial recommendations to address the contamination encountered included both source removal (as reported in RSA Geotechnics report references JEC/13565GI/LMA - Letter Report, Risk Assessment for Residual Soils Following Basement Excavation (Version 2 - 16 April 2014) and 13565VA - Pre-Construction Validation Report (5 November 2014)) as well as the construction of breaks in pathways between source and receptor. The clean cover soil system proposed and installed in soft landscaped areas was only applicable outside of the basement excavation footprint, as the basement construction itself would form a break in pathway for direct contact between end users and the residual site soils. Furthermore, validation sampling of the imported soils indicated that the soil installed in the soft landscaped areas was compliant with the residential screening values (as reported in RSA Geotechnics report reference 13565VA - Post-Construction Validation Report, dated 22 April 2016).

It is understood that no ground disturbance is anticipated as part of the conversion from commercial to residential units and consequently a negligible risk to residential end users has been determined from direct contact with the residual site soils.

4.2.1.1 Ground Gas/vapour

Based on a review of the previous reports as described above, anti-ground gas precautions were considered necessary for the houses outside of the basement excavation footprint due to marginally elevated (up to 7.4% v/v) carbon dioxide levels encountered during monitoring in 2013. A maximum ground gas flow rate of 0.5 l/hr was reported during the original monitoring by GEA, however this was not reproduced during the supplementary gas monitoring undertaken by RSA Geotechnics in 2013, where the maximum flow rate did not exceed the detection limit of the device (<0.1 l/hr). Gas Screening Values (GSV) at the time

considered the 'worst case' measured flow and concentration and calculated a GSV of 0.037 l/hr, which was significantly lower than the threshold of >0.07 for a Characteristic Situation 2 (CS2) classification. This assessment was carried out prior to the excavation of the basement. Subsequent gas and vapour monitoring within the houses located directly over the made ground following construction was reported in RSA Geotechnics letter report reference AMP/13565GM/JLJ, dated 15 June 2016. Concentrations detected were low and no significant ground gas/vapour risk was determined.

The existing commercial units proposed to be converted to residential use are sited over the basement, for which approximately 23,490 m³ of soil was removed to a depth of approximately 4 m below original ground levels during construction. The basement itself comprises commercial units and a car park and assessment by others at the time of construction indicated that the car park ventilation would be sufficient protection for the proposed end use, which includes residential dwellings above.

It is understood that the existing ventilation measures will be retained. The existing units are directly overlain by residential units, and further residential units are present at ground floor level elsewhere immediately above the basement car park, and consequently it is considered likely that the existing measures will remain protective of residential end users at ground floor level. However, the proposed change from commercial to residential will result in an increased potential exposure duration and a potential reduction in ventilation and airflow from increased internal partitions. On a precautionary basis it is recommended that the designers of the ventilation systems be consulted to confirm that the existing ventilation measures remain protective of the proposed conversion of the units from commercial to residential use, and to provide confirmation that no additional measures are required.

4.2.2 Construction Workers and Offsite Receptors

No groundworks are included as part of the development. It would be anticipated that construction workers would receive appropriate instruction and personal protective equipment and that the appointed Contractor would undertake appropriate risk assessments and adopt the necessary measures to mitigate the impact of the development on the local residents and environment, in accordance with current health and safety guidance. Aspects such as noise, dust and vehicle movements are beyond the remit of this report and would be addressed by the Contractor appointed for the works.

4.2.3 Waste Disposal

It is not anticipated that soils will be removed from site, however waste may be generated from the conversion of the commercial units to residential premises. Any waste generated should be appropriately removed from site with full duty of care.

5. CONCLUSIONS

Consideration is being given by Western Ridge Tri Capital Ltd to the development at a site at Units 5, 6 and 7 Vinery Way, Hammersmith, London, W6 0BA. The proposed scheme comprises the conversion of three recently constructed vacant ground floor commercial units into seven residential properties. Basement parking and other commercial units are present below the ground floor units. No ground disturbance is anticipated as part of the works.

A review of previous investigation reports has been undertaken and assessment has been carried out to assess any significant risk to end users resulting from the proposed change in use.

It was determined that the risk to end users from the change in use from commercial to residential remains negligible from the residual site soils as the risk assessment carried out for the recent construction of the existing building was undertaken with respect to a conservative residential end use and mitigation measures (significant source removal, hardstanding and clean cover soil systems) have been undertaken. The remaining potential pathway from historic hydrocarbon contamination to end users would be through the inhalation pathway, as summarised below.

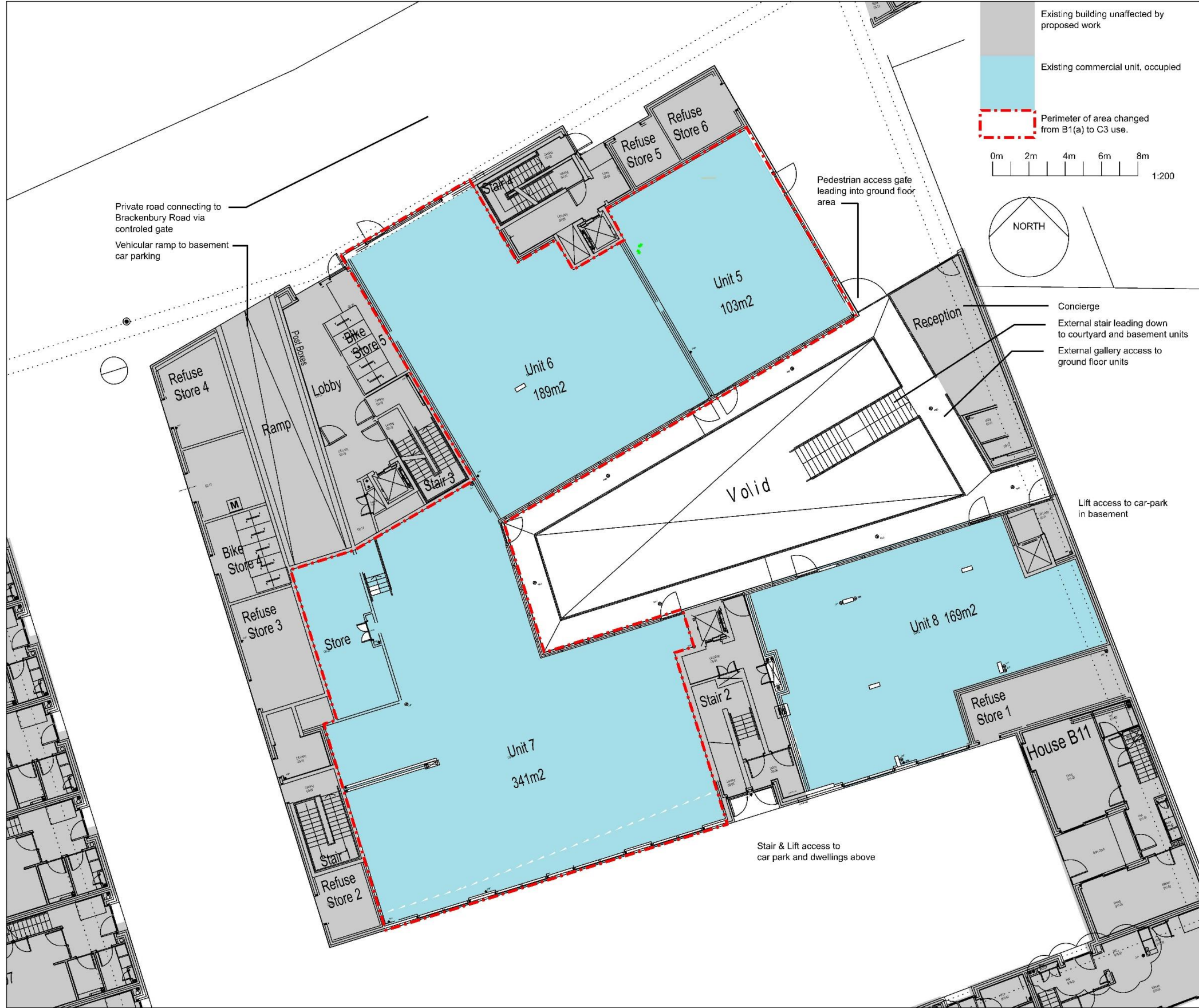
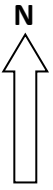
Potential sources of ground gas/vapours have been identified in the form of made ground, and vehicular use of the basement car parking, however the majority of the made ground was removed during the formation of the basement and well-constructed reinforced concrete slabs have been constructed both above and below the basement, which together would be anticipated to mitigate the already low risk. The main potential sources of hydrocarbon vapour (former buried tanks) had been removed during the development and were outside the footprint of Units 5-7. The main potential risk considered is from exhaust fumes from cars using the basement, however it was considered that these would be anticipated to have been sufficiently addressed during the design of the car park ventilation and would be suitably mitigated considering the presence of existing commercial units within the basement below the units proposed for conversion. Although the risk was considered to be low, it is recommended that the designers of the ventilation systems provide confirmation that no additional measures are required. It should be noted that offsite residential properties are present directly over the southeast corner of the basement car park.

The risk of fuel and oil spillage resulting from current vehicular use of the site was not considered to pose an unacceptable risk to end users of the proposed change of use from a commercial to residential for the ground floor units located over existing commercial units and a basement car park as it was considered that the design of the car park would have incorporated suitable mitigating measures, such as interceptors as well as ventilation.

Advice and recommendations given in this report have been based on the findings of the desk study investigation by RSA Geotechnics Limited and the review of publicly available records and maps, as described in this report. It must be appreciated that no intrusive investigation was carried out as part of this report.

Proposed Residential Development at
Units 5,6,7 Vinery Way, Hammersmith, London, W6 0BA

RSA Geotechnics Limited have based this report on the sources detailed earlier in this report and believes them to be reliable but cannot and does not guarantee the authenticity or reliability of the third-party information it has relied upon.



General Notes
 1. Do not scale
 2. All dimensions are shown in millimetres unless otherwise noted
 3. Refer to project based risk assessments before undertaking any work
 4. Notify the architect of any discrepancy immediately

Rev	Date	Reason For Issue	Chk

P-1 2020-04-03 Pre Planning Application DL

--	--	--	--

David Lees Architects
 david@davidleesarchitects.co.uk 07597 573 892

Client
 Tri Capital Corporation

Project
 Brackenbury Studios

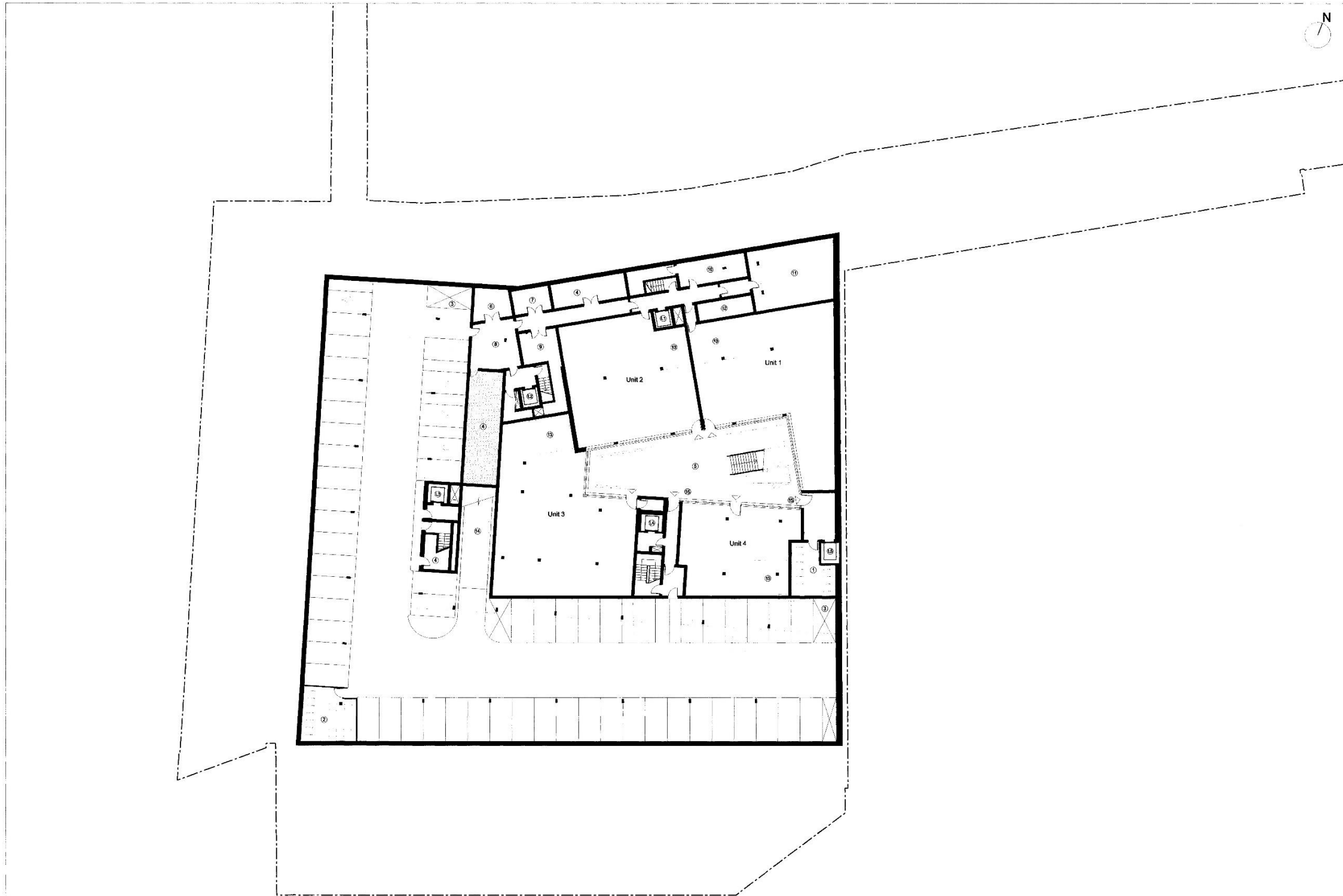
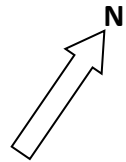
Title
 Site Plan Showing Existing Ground Floor

Status
 Pre Planning Application

Project Number 1914	Date 2020/04/03	Checked By DL
Revision P-1	Scale @ ISO A3 1:200	Approved By DL

Drawing Number
 A_4_101

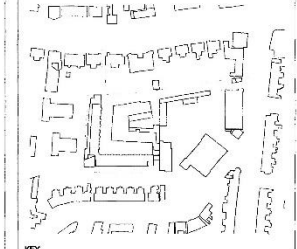
EXISTING SITE LAYOUT (Based upon David Lees Architects drawing number A_4_101) BRACKENBURY ROAD, LONDON RSA GEOTECHNICS LIMITED	NOTE: All locations are approximate Date 19 FEBRUARY 2021
	Scale NOT TO SCALE
	Drawing No 13565DS/1 Version A



Disclaimer:
This document is copyright and may not be reproduced without permission of the owner.

Notes:

Location Plan:



KEY:

- 1. Commercial cycle store
- 2. Residential cycle store
- 3. Car park ventilation
- 4. Stairs
- 5. Landscaped courtyard to commercial units
- 6. IT laboratory room
- 7. Switch room
- 8. Lobby
- 9. Plant room
- 10. Water tank
- 11. Energy centre
- 12. Double room
- 13. WC & Shower location
- 14. Ramp
- 15. Level access provided from basement car park and via lift L5

LIFTS:

- L1. Residential. Serving lower ground to 3rd floor
- L2. Residential. Serving lower ground to 3rd floor
- L3. Residential car park access. Serving lower ground & ground floors
- L4. Residential. Serving lower ground to 3rd floor
- L5. Commercial. Serving lower ground and ground

Consultants:

No.	Notes	Date	Drawn	Issued
1	103520			
B	Disputed parking, amended Level access to sunken courtyard noted on drawing	24.06.09	HL	HA
A	Amended scheme issued for planning submission	05.09.09	HL	HA
-	Issued for Planning Submission	28.11.08	DS	HA


Hamiltons
Architects. Masterplanners.
66 Pinner Road, London, W6 8ET, UK
+44 (0)20 7709 0108 F
+44 (0)20 7709 6388 F
info@hamiltons-london.co.uk
www.hamiltons-london.co.uk

Client:
London & Newcastle (Hammersmith)Ltd

Project:
Goldhawk Road

Drawing Title:
Lower Ground Floor Plan

Drawn By:	Issued By:	Date of First Issue:
	HA	28.11.08
Project No:	Scale @ A1:	
27157	1:200 A1 & 1:400 A3	
Drawing No:	Revision:	
PL - 099	B	



EXISTING BASEMENT LAYOUT (Based upon Hamiltons drawing number PL-099 Rev B) BRACKENBURY ROAD, LONDON	NOTE: All locations are approximate Date 19 FEBRUARY 2021
	Scale NOT TO SCALE
RSA GEOTECHNICS LIMITED	Drawing No 13565DS/2 Version A



Perimeter of area changed from B1(a) to C3 use.

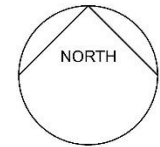
Existing building unaffected by proposed work

Existing commercial unit, occupied

Proposed 1 bed 2 person apartment

Proposed 2 bed 4 person apartment

0m 2m 4m 6m 8m
 1:200



General Notes
 1. Do not scale
 2. All dimensions are shown in millimetres unless otherwise noted
 3. Refer to project based risk assessments before undertaking any work
 4. Notify the architect of any discrepancy immediately

Rev	Date	Reason For Issue	Chk
P-1	2020-04-03	Pre Planning Application	DL

David Lees Architects
 david@davidleesarchitects.co.uk 07597 573 892

Client
Tri Capital Corporation

Project
Brackenbury Studios

Title
Site Plan Showing Proposed Ground Floor

Status
Pre Planning Application

Project Number 1914	Date 2020/04/03	Checked By DL
Revision P-1	Scale @ ISO A3 1:200	Approved By DL

Drawing Number
A_1_101

PROPOSED SITE LAYOUT (Based upon David Lees Architects drawing number A_1_101) BRACKENBURY ROAD, LONDON	NOTE: All locations are approximate Date 19 FEBRUARY 2021
	Scale NOT TO SCALE
RSA GEOTECHNICS LIMITED	Drawing No 13565DS/3 Version A



— Ground Floor Layout
— Basement Layout

NOTE: All locations are approximate

GROUND FLOOR AND BASEMENT LAYOUT

(Based upon drawing supplied by others)

BRACKENBURY ROAD, LONDON



RSA GEOTECHNICS LIMITED

Date 4 JUNE 2021

Scale NOT TO SCALE

Drawing No 13565DS/4 Version A



-  Ground Floor Units 5, 6, 7
-  Basement Layout

GROUND FLOOR UNITS 5-7 OVER BASEMENT LAYOUT

(Based upon drawing supplied by others)

BRACKENBURY ROAD, LONDON

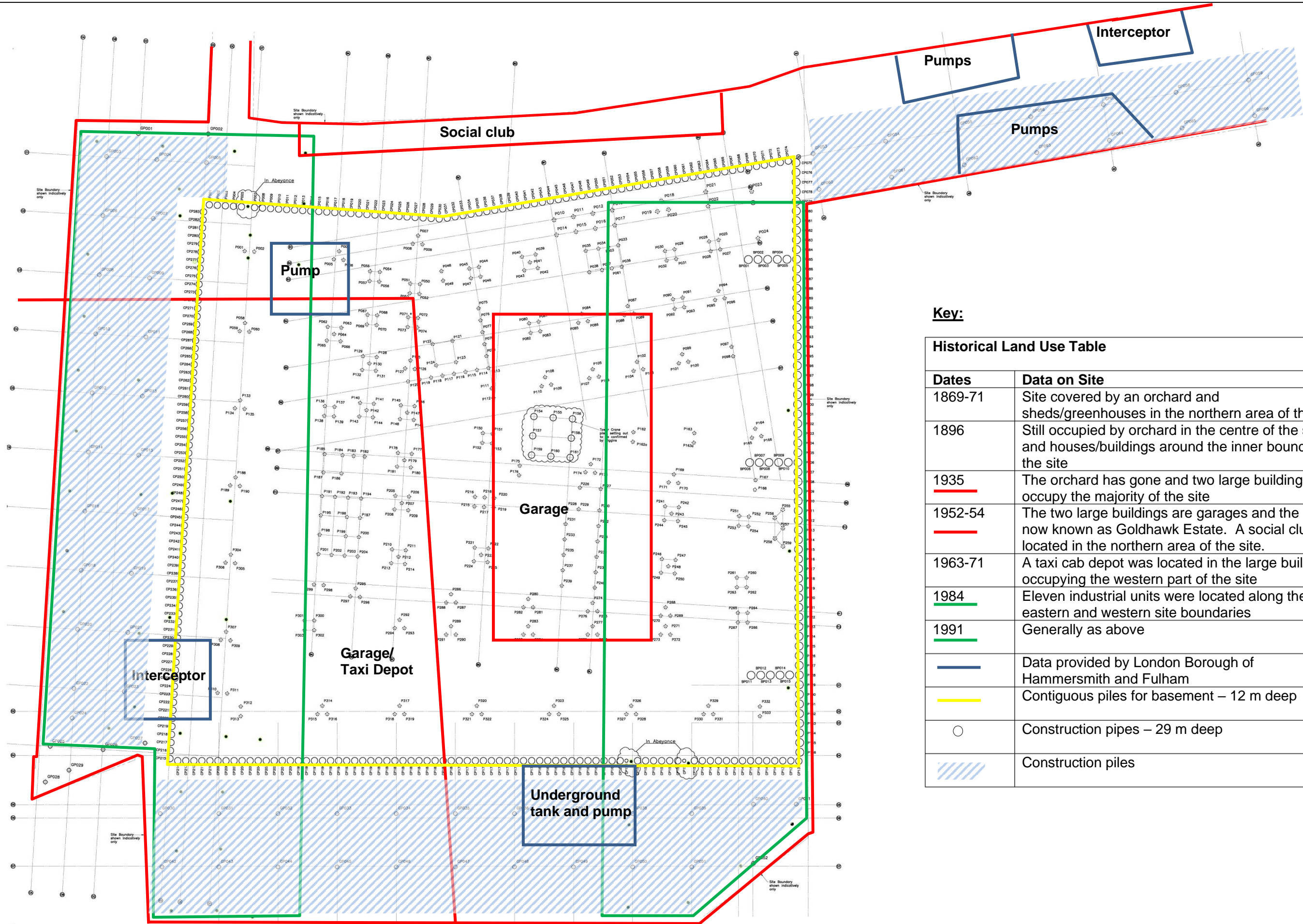
RSA GEOTECHNICS LIMITED

NOTE: All locations are approximate



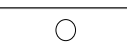

Date 4 JUNE 2021

Scale NOT TO SCALE

Drawing No 13565DS/5 Version A



Key:

Historical Land Use Table	
Dates	Data on Site
1869-71	Site covered by an orchard and sheds/greenhouses in the northern area of the site
1896	Still occupied by orchard in the centre of the site and houses/buildings around the inner boundary of the site
1935	The orchard has gone and two large buildings occupy the majority of the site
1952-54	The two large buildings are garages and the site is now known as Goldhawk Estate. A social club was located in the northern area of the site.
1963-71	A taxi cab depot was located in the large building occupying the western part of the site
1984	Eleven industrial units were located along the eastern and western site boundaries
1991	Generally as above
	Data provided by London Borough of Hammersmith and Fulham
	Contiguous piles for basement – 12 m deep
	Construction pipes – 29 m deep
	Construction piles

NOTE: All locations are approximate

PROPOSED PILE LOCATIONS AND HISTORICAL LAND USES OF THE SITE (Based upon Higgins Construction drawing number 10 Rev B) BRACKENBURY ROAD, FULHAM	Date 10 DECEMBER 2013
	Scale NOT TO SCALE
RSA GEOTECHNICS LIMITED	Drawing No 13565GI/1 Version A

APPENDIX 1

Risk Assessment Methodology and Legislative Background,
Risk classification system and Published guidelines

RISK ASSESSMENT METHODOLOGY AND LEGISLATIVE BACKGROUND

The legislative document regarding land contamination is the 1995 Environment Act. Forming Part 2A of the Environmental Protection Act of 1990, this act created the framework for the identification and remediation of contaminated land. It established the Environment Agency as the overall National Enforcement Agency, with regional control provided by the Local Authorities.

This Act defines “contaminated land” as any land which appears by the Local Authority to be “in such a condition, by reason of substances, in, on or under the land that:

- significant harm is being caused or there is significant possibility of such harm being caused; or*
- significant pollution of Controlled Waters is being caused, or there is significant possibility of such harm being caused.”*

The Act is supported by other key guidance including BS10175, 2011+A2:2017 and the National Planning Policy Framework, 2019. In relation to regulatory intervention (Part 2A) and ‘voluntary’ investigation (including redevelopment of sites which may be affected by contamination), the Model Procedures (CLR-11, Environment Agency 2004) provided a generic framework indicating key technical activities applicable in each of those contexts; these have been replaced by the online guidance Land Contamination Risk Management (LCRM) from GOV.UK. The management of land contamination broadly comprises three components, which are identified as ‘Risk Assessment’, ‘Options Appraisal’ and ‘Implementation’. These in turn determine if any unacceptable risks exist, ascertain the most appropriate remediation strategy for the site and demonstrate that the strategy will be effective.

In accordance with this and other current guidance, where a ‘land quality’ risk assessment is required each ‘Relevant Pollutant Linkage’ (formerly referred to as ‘source-pathway-receptor’ framework), is separately identified and a level of risk attached. The risk assessment takes account of the local environment, end user behaviour patterns and the nature of the development in relation to proven ‘unacceptable’ risk. This is the approach supported by current guidance and therefore has been adopted in the assessment of this site.

The guidance requires a Phase 1 investigation or desk study to be undertaken as the first stage of the risk assessment. This derives potential sources, pathways and receptors for the site taking into account the proposed end use. It results in the generation of potential pollutant linkages which are documented in the form of an ‘Outline Conceptual Model’. This is then used to direct and target a Phase 2 or intrusive investigation, if deemed necessary.

In order to classify the anticipated risk associated with the proposed development the classification system defined in Table A has been adopted (from CIRIA C552). The level of risk was determined by the product of the potential consequence (minor, mild, medium, severe) of the contaminant hazard and probability of it occurring (unlikely, low likelihood, likely, high likelihood). A risk level has been assigned to each possible pollutant linkage.

Table A – Definitions of consequence, probability and risk ratings	
Potential consequence	
<i>Term</i>	<i>Description</i>
Severe	Short term (acute) risk to human health likely to result in ‘significant harm’ as defined by the Environment Protection Act 1990, Part IIA. Short-term risk of pollution of sensitive water resources. Catastrophic damage to buildings or property. Short-term risk to an ecosystem or organism forming part of that ecosystem.
Medium	Chronic damage to human health, or pollution of sensitive water resources, significant changes in an ecosystem or organism forming part of that ecosystem.
Mild	Pollution of non-sensitive water resources. Significant damage to crops, building structures and services. Damage to sensitive buildings, structures, or the environment.
Minor	Harm, not necessarily significant, but that could result in financial loss or expenditure to resolve. Non-permanent human health effects easily prevented by use of personal protective clothing. Easily repairable damage to buildings, structures and services.
Probability	
Highly likely	The event appears very likely in the short term and almost inevitable over the long term, or there is evidence at the receptor of harm or pollution.
Likely	It is probable that an event will occur, or circumstances are such that the event is not inevitable, but possible in the short term and likely over the long term.
Low likelihood	Circumstances are possible under which an event could occur, but it is not certain even in the long term that an event would occur and it is less likely in the short term.
Unlikely	Circumstances are such that it is improbable the event would occur even in the long term.
Risk rating	
<i>Term</i>	<i>Description</i>
Very high risk	There is a high probability that severe harm could arise to a designated receptor from an identified hazard at the site without appropriate remedial action.
High risk	Harm is likely to arise to a designated receptor from an identified hazard at the site without appropriate remedial action.
Moderate risk	It is possible that without appropriate remedial action harm could arise to a designated receptor but it is relatively unlikely that any such harm would be severe, and if any harm were to occur it is more likely that such harm would be relatively mild.
Low risk	It is possible that harm could arise to a designated receptor from an identified hazard but is likely that at worst, this harm if realised would normally be mild.
Negligible risk	The presence of an identified hazard does not give rise to the potential to cause significant harm to a designated receptor.

The outcome of the intrusive investigation and subsequent 'land quality' risk assessment is the establishment of plausible relevant pollutant linkages shown in the form of a 'Refined Conceptual Model'. This is then used to determine the need for further investigation, or remediation to appropriately mitigate any determined unacceptable risks.

In accordance with the Model Procedures and Regulatory preference, detailed remedial measures should be provided in a separate report to the investigation and risk assessment generally referred to as a Remediation Method Statement (RMS).

The National Planning Policy Framework (NPPF) places responsibility with the Applicant and Developer to ensure that the land and development is suitable for the proposed purpose, and that unacceptable risks have been suitably mitigated.

Human Health Generic Risk Assessment

Generic risk assessment includes the comparison of concentrations of determinands measured in site soils with 'Tier 1' screening values derived from reference to current guidance, principally comprising Land Quality Management/Chartered Institute of Environmental Health (LQM/CIEH) 'Suitable for Use Levels (S4ULs) 2015, Defra Category 4 Screening Levels (C4SL) 2014 and CL:AIRE Generic Assessment Criteria (GAC) values 2010. Reference may be made to other sources where considered appropriate, including non-UK sources where no screening values are readily available, such as the USEPA Regional Screening Levels (RSLs).

Screening values must be appropriate to the site setting and/or proposals for development. 'Default' generic categories include 'Residential with home-grown produce'; 'Residential without home-grown produce'; 'Allotment'; 'Commercial'; 'Public Open Space_{residential}'; and 'Public Open Space_{park}'.

Generic screening values considered appropriate to the development proposals for the subject site have been tabulated and included within this section, together with their source.

For some projects it may be appropriate to derive site specific screening values using the Environment Agency Contaminated Land Exposure Assessment (CLEA) model or other tools, to more appropriately reflect site conditions, receptors and the context of exposure.

Screening values for organic determinands can be sensitive to the soil organic matter content and this is taken into account in their derivation.

The assessment of cumulative risk to human health from total petroleum hydrocarbons is undertaken through Hazard Index calculation based on the methodology of the EA 'UK Approach for Evaluating Human Health Risks from Petroleum Hydrocarbons in Soils', Science Report P5-080/TR3. Hazard Indices greater than one typically require remedial action or further consideration.

Groundwater Risk Assessment

Generic assessment criteria for groundwater are principally derived from reference to Environmental Quality Standards or Drinking Water Standards, as appropriate for the site environs, or in the absence of such values from other sources as considered appropriate. Modelling of the fate and transport of contaminants in soil or groundwater and their potential effects on Controlled Waters may be appropriate depending on the sensitivity of the site setting.

Asbestos

There are currently no generic assessment criteria concentrations for asbestos in soils however industry guidance is contained within CIRIA C733 and CAR-SOIL 2012 (2016). It is recognised that the risk is proportional to the potential for fibre release, with a lower risk from asbestos in bonded form, in damp conditions and at low (trace) concentrations. The type of asbestos is also important, with blue asbestos (crocidolite) generally considered two orders of magnitude more hazardous than white asbestos (chrysotile), and brown asbestos (amosite) being in between. The current approach is to reduce exposure to asbestos as far as practically possible, both during siteworks and post-development. This is typically achieved through removal or the provision of a suitable break in pathway between source and receptor.

Ground Gas

Guidance with respect to risk assessment and protective measures for ground gases is contained within CIRIA C665, 2007 'Assessing risks posed by hazardous ground gases to buildings'; the Ground Gas Handbook, 2009; BS8485: 2015+A1:2019, 'Code of practice for the design of protective measures for methane and carbon dioxide ground gases for new buildings' and CL:AIRE Research Bulletin 'A Pragmatic Approach to Ground Gas Risk Assessment' (RB 17, 2012). Gas Screening Values are calculated using the recorded concentrations of methane and carbon dioxide from borehole well monitoring together with the flow rate from the borehole installations, to categorise the site with respect to the typical ground gas precautions anticipated to mitigate unacceptable risks.

Buried Concrete

The potential risk to buried concrete is assessed with reference to the guidance of BRE Special Digest 1 (SD-1), 2005, 'Concrete in Aggressive Ground'. This publication attributes a Design Sulphate Class and an Aggressive Chemical Environment for Concrete (ACEC) Class for the site under consideration, based upon the nature of the site, sulphate concentrations, pH values and mobility of groundwater.

Potable Water Pipes

Guidance on the selection of potable water supply pipework is contained within the UK Water Industry Research (UKWIR) report reference 10/WM/0321, 'Guidance for the Selection of Water Supply Pipes to be used in Brownfield Sites', and this has been adopted by a number of water authorities. The report recommends specific investigation of the proposed pipeline route and level, with laboratory analysis and associated risk assessment to determine the specification for the pipework, once the proposed route and level is confirmed.

Vegetation

Nickel, copper and zinc are phytotoxic and could therefore inhibit plant growth or establishment. In order to assess the risk posed to vegetation on site from these potentially phytotoxic contaminants the concentrations of copper, zinc and nickel are compared against values given in the British Standard BS 3882: 2015, 'Specification for topsoil', taking into account the typical pH of the site soils.

PUBLISHED GUIDELINES

- i) *Land Contamination Risk Management (LCRM), GOV.UK*
- ii) *Contaminated Land Statutory Guidance, DEFRA, 2012*
- iii) *CIRIA C552D – Contaminated Land Risk Assessment: A Guide to Good Practice, 2001*
- iv) *BS10175:2011+A2:2017 Investigation of potentially contaminated sites, code of practice*
- v) *LQM-CIEH Suitable for Use Levels (S4ULs) for Human Health Risk Assessment, 2015 (Publication Number S4UL3364)*
- vi) *EIC/AGS/CL:AIRE - Soil Generic Assessment Criteria for Human Health Risk Assessment, 2010*
- vii) *Category 4 Screening Levels (C4SL) – DEFRA 2014*
- viii) *The Water Supply (Water Quality) Regulations 2018 – Drinking Water Standards*
- ix) *The Water Environment (Water Framework Directive) (England and Wales) Regulations 2017*
- x) *Environmental Quality Standards (EQS) for freshwaters; estuaries and coastal waters; specific pollutants; operational EQS; priority hazardous substances; priority substances and other pollutants*
- xi) *CL:AIRE – ‘Guidance on Comparing Soil Contamination Data with a Critical Concentration’, 2008*
- xii) *Environment Agency Technical Advice to Third Parties on Pollution of Controlled Waters for Part 2A, Version 2, 2002*
- xiii) *BRE Special Digest 1, ‘Concrete in Aggressive Ground’, 2005*
- xiv) *UK Water Industry Research ‘Guidance for the Selection of Water Supply Pipes to be used in Brownfield Sites’ Report Ref. No. 10/WM/03/21, 2011*
- xv) *BS 3882: 2015, ‘Specification for topsoil’*
- xvi) *CIRIA C665 ‘Assessing risks posed by hazardous ground gases to buildings’, 2007*
- xvii) *Environment Agency ‘Guidance on the classification and assessment of waste’ Technical Guidance WM3, 2015, (1st Edition V1.1), May 2018*
- xviii) *Environment Agency ‘Soil Guideline Values for dioxins furans and dioxin-like PCBs in soil’ Science Report SC050021, 2009*
- xix) *United States Environmental Protection Agency (USEPA) – Regional Screening Values, 2020*
- xx) *CL:AIRE Research Bulletin 17 ‘A Pragmatic Approach to Ground Gas Risk Assessment’, 2012*
- xxi) *Health Protection Agency ‘Indicative Atlas of Radon’, 2007*
- xxii) *BRE 211 ‘Radon: Protective Measures for New Buildings’, 2015*
- xxiii) *Water UK ‘Contaminated Land Assessment Guidance’ 2014*
- xxiv) *BS 8485:2015+A1:2019 ‘Code of Practice for the Design’*
- xxv) *CL:AIRE Research Bulletin 17 ‘A Pragmatic Approach to Ground Gas Risk Assessment’, 2012.*

APPENDIX 2

Landmark Envirocheck Data Search

Landmark full terms and conditions can be found at:
<http://www.landmarkinfo.co.uk/Terms/Show/430>

Envirocheck[®] Report:

Datasheet

Order Details:

Order Number:

272983968_1_1

Customer Reference:

13565DS

National Grid Reference:

522690, 179370

Slice:

A

Site Area (Ha):

0.16

Search Buffer (m):

1000

Site Details:

Units 5,6,7 Viinery Way

London

W6 0LQ

Client Details:

Mr L Stockdale

RSA Geotechnics Ltd

Ashburnham House

1 Maitland Road

Lion Barn Estate

Needham Market

Suffolk

IP6 8NZ

Report Section	Page Number
Summary	-
Agency & Hydrological	1
Waste	10
Hazardous Substances	-
Geological	12
Industrial Land Use	19
Sensitive Land Use	-
Data Currency	78
Data Suppliers	86
Useful Contacts	87

Introduction

The Environment Act 1995 has made site sensitivity a key issue, as the legislation pays as much attention to the pathways by which contamination could spread, and to the vulnerable targets of contamination, as it does the potential sources of contamination. For this reason, Landmark's Site Sensitivity maps and Datasheet(s) place great emphasis on statutory data provided by the Environment Agency/Natural Resources Wales and the Scottish Environment Protection Agency; it also incorporates data from Natural England (and the Scottish and Welsh equivalents) and Local Authorities; and highlights hydrogeological features required by environmental and geotechnical consultants. It does not include any information concerning past uses of land. The datasheet is produced by querying the Landmark database to a distance defined by the client from a site boundary provided by the client. In this datasheet the National Grid References (NGRs) are rounded to the nearest 10m in accordance with Landmark's agreements with a number of Data Suppliers.

Copyright Notice

© Landmark Information Group Limited 2021. The Copyright on the information and data and its format as contained in this Envirocheck® Report ("Report") is the property of Landmark Information Group Limited ("Landmark") and several other Data Providers, including (but not limited to) Ordnance Survey, British Geological Survey, the Environment Agency/Natural Resources Wales and Natural England, and must not be reproduced in whole or in part by photocopying or any other method. The Report is supplied under Landmark's Terms and Conditions accepted by the Customer. A copy of Landmark's Terms and Conditions can be found with the Index Map for this report. Additional copies of the Report may be obtained from Landmark, subject to Landmark's charges in force from time to time. The Copyright, design rights and any other intellectual rights shall remain the exclusive property of Landmark and /or other Data providers, whose Copyright material has been included in this Report. © Environment Agency & United Kingdom Research and Innovation 2021. © Natural Resources Wales & United Kingdom Research and Innovation 2021.

Natural England Copyright Notice

Site of Special Scientific Interest, National Nature Reserve, Ramsar, Special Protection Area, Special Conservation Area, Marine Nature Reserve data (derived from Ordnance Survey 1:10000 raster) is provided by, and used with the permission of, Natural England who retain the copyright and Intellectual Property Rights for the data.

Scottish Natural Heritage Copyright

Contains SNH information licensed under the Open Government Licence v3.0.

Ove Arup Copyright Notice

The Mining Instability data was obtained on licence from Ove Arup & Partners Limited (for further information, contact mining.review@arup.com). No reproduction or further use of such Data is to be made without the prior written consent of Ove Arup & Partners Limited. The supplied Mining Instability data is derived from publicly available records and other third party sources and neither Ove Arup & Partners nor Landmark warrant the accuracy or completeness of such information or data.

Stantec Copyright Notice

The cavity data presented has been extracted from the PBA (now Stantec UK Ltd) enhanced version of the original DEFRA national cavity databases. Stantec UK Ltd retain the copyright & intellectual property rights in the data. Whilst all reasonable efforts are made to check that the information contained in the cavity databases is accurate we do not warrant that the data is complete or error free. The information is based upon our own researches and those collated from a number of external sources and is continually being augmented and updated by Stantec UK Ltd. In no event shall Stantec UK Ltd or Landmark be liable for any loss or damage including, without limitation, indirect or consequential loss or damage arising from the use of this data.

Radon Potential dataset Copyright Notice

Information supplied from a joint dataset compiled by The British Geological Survey and Public Health England.

Natural Resources Wales Copyright Notice

Contains Natural Resources Wales information © Natural Resources Wales and Database Right. All rights Reserved. Contains Ordnance Survey Data. Ordnance Survey Licence number 100019741. Crown Copyright and Database Right. Contains Natural Resources Wales information © Natural Resources Wales and Database Right. All rights Reserved. Some features of this information are based on digital spatial data licensed from the Centre for Ecology & Hydrology © NERC (CEH). Defra, Met Office and DARD Rivers Agency © Crown copyright. © Cranfield University. © James Hutton Institute. Contains OS data © Crown copyright and database right 2021. Land & Property Services © Crown copyright and database right.

Report Version v53.0

Data Type	Page Number	On Site	0 to 250m	251 to 500m	501 to 1000m (*up to 2000m)
Agency & Hydrological					
BGS Groundwater Flooding Susceptibility	pg 1	Yes	Yes	Yes	n/a
Contaminated Land Register Entries and Notices					
Discharge Consents					
Prosecutions Relating to Controlled Waters			n/a	n/a	n/a
Enforcement and Prohibition Notices					
Integrated Pollution Controls					
Integrated Pollution Prevention And Control					
Local Authority Integrated Pollution Prevention And Control					
Local Authority Pollution Prevention and Controls	pg 1		1	5	23
Local Authority Pollution Prevention and Control Enforcements					
Nearest Surface Water Feature	pg 5			Yes	
Pollution Incidents to Controlled Waters	pg 5				2
Prosecutions Relating to Authorised Processes					
Registered Radioactive Substances	pg 5				6
River Quality					
River Quality Biology Sampling Points					
River Quality Chemistry Sampling Points					
Substantiated Pollution Incident Register					
Water Abstractions	pg 6			1	(*7)
Water Industry Act Referrals					
Groundwater Vulnerability Map	pg 8	Yes	n/a	n/a	n/a
Groundwater Vulnerability - Soluble Rock Risk			n/a	n/a	n/a
Groundwater Vulnerability - Local Information			n/a	n/a	n/a
Bedrock Aquifer Designations	pg 9	Yes	n/a	n/a	n/a
Superficial Aquifer Designations	pg 9	Yes	n/a	n/a	n/a
Source Protection Zones					
Extreme Flooding from Rivers or Sea without Defences	pg 9	Yes		n/a	n/a
Flooding from Rivers or Sea without Defences	pg 9	Yes	Yes	n/a	n/a
Areas Benefiting from Flood Defences	pg 9	Yes		n/a	n/a
Flood Water Storage Areas				n/a	n/a
Flood Defences				n/a	n/a
OS Water Network Lines					

Data Type	Page Number	On Site	0 to 250m	251 to 500m	501 to 1000m (*up to 2000m)
Waste					
BGS Recorded Landfill Sites					
Historical Landfill Sites					
Integrated Pollution Control Registered Waste Sites					
Licensed Waste Management Facilities (Landfill Boundaries)					
Licensed Waste Management Facilities (Locations)	pg 10		1		
Local Authority Landfill Coverage		1	n/a	n/a	n/a
Local Authority Recorded Landfill Sites					
Potentially Infilled Land (Non-Water)	pg 10				6
Potentially Infilled Land (Water)	pg 10				2
Registered Landfill Sites					
Registered Waste Transfer Sites	pg 11				1
Registered Waste Treatment or Disposal Sites					
Hazardous Substances					
Control of Major Accident Hazards Sites (COMAH)					
Explosive Sites					
Notification of Installations Handling Hazardous Substances (NIHHS)					
Planning Hazardous Substance Consents					
Planning Hazardous Substance Enforcements					

Data Type	Page Number	On Site	0 to 250m	251 to 500m	501 to 1000m (*up to 2000m)
Geological					
BGS 1:625,000 Solid Geology	pg 12	Yes	n/a	n/a	n/a
BGS Estimated Soil Chemistry					
BGS Recorded Mineral Sites	pg 12				14
BGS Urban Soil Chemistry	pg 14		Yes	Yes	Yes
BGS Urban Soil Chemistry Averages	pg 17	Yes			
CBSCB Compensation District			n/a	n/a	n/a
Coal Mining Affected Areas			n/a	n/a	n/a
Mining Instability			n/a	n/a	n/a
Man-Made Mining Cavities					
Natural Cavities					
Non Coal Mining Areas of Great Britain				n/a	n/a
Potential for Collapsible Ground Stability Hazards	pg 17	Yes		n/a	n/a
Potential for Compressible Ground Stability Hazards				n/a	n/a
Potential for Ground Dissolution Stability Hazards				n/a	n/a
Potential for Landslide Ground Stability Hazards	pg 18	Yes		n/a	n/a
Potential for Running Sand Ground Stability Hazards	pg 18	Yes		n/a	n/a
Potential for Shrinking or Swelling Clay Ground Stability Hazards	pg 18	Yes		n/a	n/a
Radon Potential - Radon Affected Areas			n/a	n/a	n/a
Radon Potential - Radon Protection Measures			n/a	n/a	n/a
Industrial Land Use					
Contemporary Trade Directory Entries	pg 19	1	22	38	366
Fuel Station Entries	pg 54		1	1	6
Points of Interest - Commercial Services	pg 55		8	9	120
Points of Interest - Education and Health	pg 66				3
Points of Interest - Manufacturing and Production	pg 67	1	6		33
Points of Interest - Public Infrastructure	pg 70		6		30
Points of Interest - Recreational and Environmental	pg 73			11	29
Gas Pipelines					
Underground Electrical Cables	pg 76		2	1	3

Data Type	Page Number	On Site	0 to 250m	251 to 500m	501 to 1000m (*up to 2000m)
Sensitive Land Use					
Ancient Woodland					
Areas of Adopted Green Belt					
Areas of Unadopted Green Belt					
Areas of Outstanding Natural Beauty					
Environmentally Sensitive Areas					
Forest Parks					
Local Nature Reserves					
Marine Nature Reserves					
National Nature Reserves					
National Parks					
Nitrate Sensitive Areas					
Nitrate Vulnerable Zones					
Ramsar Sites					
Sites of Special Scientific Interest					
Special Areas of Conservation					
Special Protection Areas					
World Heritage Sites					

Map ID	Details	Quadrant Reference (Compass Direction)	Estimated Distance From Site	Contact	NGR
	BGS Groundwater Flooding Susceptibility Flooding Type: Potential for Groundwater Flooding to Occur at Surface	A13SW (S)	0	1	522691 179350
	BGS Groundwater Flooding Susceptibility Flooding Type: Potential for Groundwater Flooding of Property Situated Below Ground Level	A13SW (S)	244	1	522650 179100
	BGS Groundwater Flooding Susceptibility Flooding Type: Potential for Groundwater Flooding to Occur at Surface	A18SW (N)	359	1	522691 179750
	BGS Groundwater Flooding Susceptibility Flooding Type: Potential for Groundwater Flooding of Property Situated Below Ground Level	A8NW (S)	449	1	522600 178900
1	Local Authority Pollution Prevention and Controls Name: Jet Petrol Service Station Location: 176-182 Goldhawk Road, London, W12 9NS Authority: London Borough of Hammersmith And Fulham, Environmental Health Department Permit Reference: 2006/00103/PETROL Dated: 17th March 1999 Process Type: Local Authority Air Pollution Control Description: PG1/14 Petrol filling station Status: Authorised Positional Accuracy: Automatically positioned to the address	A13NW (N)	103	2	522690 179493
2	Local Authority Pollution Prevention and Controls Name: Kcl Dry Cleaners Location: 116 Goldhawk Road, London, W12 8hd Authority: London Borough of Hammersmith And Fulham, Environmental Health Department Permit Reference: 2006/00067/DRYCLN Dated: 13th June 2007 Process Type: Local Authority Pollution Prevention and Control Description: PG6/46 Dry cleaning Status: Permitted Positional Accuracy: Located by supplier to within 10m	A13NE (NE)	332	2	522956 179602
3	Local Authority Pollution Prevention and Controls Name: Michaels Dry Cleaners Location: 6 Kings Parade, Askew Road, London, W12 9ba Authority: London Borough of Hammersmith And Fulham, Environmental Health Department Permit Reference: 2006/00070/DRYCLN Dated: 13th June 2007 Process Type: Local Authority Pollution Prevention and Control Description: PG6/46 Dry cleaning Status: Permitted Positional Accuracy: Located by supplier to within 10m	A12NE (W)	351	2	522314 179394
4	Local Authority Pollution Prevention and Controls Name: Goldhawk Service Station Location: 87-93 Goldhawk Road, London, W12 8NR Authority: London Borough of Hammersmith And Fulham, Environmental Health Department Permit Reference: EPA 03/99 0020 Dated: 1st March 1999 Process Type: Local Authority Air Pollution Control Description: PG1/14 Petrol filling station Status: Authorised Positional Accuracy: Automatically positioned to the address	A14NW (NE)	405	2	523058 179585
4	Local Authority Pollution Prevention and Controls Name: Mayflower Cleaners Location: 83 Goldhawk Road, London, W12 8eg Authority: London Borough of Hammersmith And Fulham, Environmental Health Department Permit Reference: 2006/00043/DRYCLN Dated: 13th June 2007 Process Type: Local Authority Pollution Prevention and Control Description: PG6/46 Dry cleaning Status: Permitted Positional Accuracy: Located by supplier to within 10m	A14NW (NE)	443	2	523097 179595

Map ID	Details	Quadrant Reference (Compass Direction)	Estimated Distance From Site	Contact	NGR
5	<p>Local Authority Pollution Prevention and Controls</p> <p>Name: Trussley Dry Cleaners And Launderette Location: 97 Hammersmith Grove, London, W6 0nq Authority: London Borough of Hammersmith And Fulham, Environmental Health Department Permit Reference: 2006/00045/DRYCLN Dated: 13th June 2007 Process Type: Local Authority Pollution Prevention and Control Description: PG6/46 Dry cleaning Status: Permitted Positional Accuracy: Located by supplier to within 10m</p>	A14SW (SE)	467	2	523125 179127
6	<p>Local Authority Pollution Prevention and Controls</p> <p>Name: Owen Conway & Sons Ltd Location: 235 Trussley Road, Trussley Road, LONDON, W6 7PP Authority: London Borough of Hammersmith And Fulham, Environmental Health Department Permit Reference: Not Given Dated: Not Supplied Process Type: Local Authority Air Pollution Control Description: PG6/10 Coating manufacturing Status: Authorised Positional Accuracy: Manually positioned to the address or location</p>	A14SW (E)	505	2	523200 179205
6	<p>Local Authority Pollution Prevention and Controls</p> <p>Name: Waldeck Body Shop Location: 239-241 Trussley Road, Hammersmith, LONDON, W6 7PP Authority: London Borough of Hammersmith And Fulham, Environmental Health Department Permit Reference: 2006/00029/SPRAYV Dated: 2nd August 1996 Process Type: Local Authority Air Pollution Control Description: PG6/34 Respraying of road vehicles Status: Authorised Positional Accuracy: Manually positioned to the road within the address or location</p>	A14SW (E)	506	2	523192 179180
7	<p>Local Authority Pollution Prevention and Controls</p> <p>Name: Askew Road Service Station Location: 181 Askew Road, London, W12 9AX Authority: London Borough of Hammersmith And Fulham, Environmental Health Department Permit Reference: EPA 03/99 0030 Dated: 17th March 1999 Process Type: Local Authority Air Pollution Control Description: PG1/14 Petrol filling station Status: Authorised Positional Accuracy: Automatically positioned to the address</p>	A12NE (W)	523	2	522174 179556
8	<p>Local Authority Pollution Prevention and Controls</p> <p>Name: London Motor Company Location: 108-109 The Arett, Ravens Court Rd, London, W6 0UQ Authority: London Borough of Hammersmith And Fulham, Environmental Health Department Permit Reference: EPA11/0298 Dated: 19th September 1997 Process Type: Local Authority Air Pollution Control Description: PG1/1Waste oil burners, less than 0.4MW net rated thermal input Status: Authorisation revoked Positional Accuracy: Manually positioned to the road within the address or location</p>	A8NW (S)	618	2	522508 178748
8	<p>Local Authority Pollution Prevention and Controls</p> <p>Name: G S Trading Ltd Location: 108 - 109 The Arches, Ravenscourt Road, LONDON, W6 0UQ Authority: London Borough of Hammersmith And Fulham, Environmental Health Department Permit Reference: EPA09/980013 Dated: 13th October 1998 Process Type: Local Authority Air Pollution Control Description: PG1/1Waste oil burners, less than 0.4MW net rated thermal input Status: Authorised Positional Accuracy: Manually positioned to the road within the address or location</p>	A8NW (S)	620	2	522530 178740
9	<p>Local Authority Pollution Prevention and Controls</p> <p>Name: Galena Fire Engineering Location: Galena Works, 90 Railway Arches, Studland Street, LONDON, W6 0JX Authority: London Borough of Hammersmith And Fulham, Environmental Health Department Permit Reference: EPA 06/930002 Dated: 25th February 1997 Process Type: Local Authority Air Pollution Control Description: PG2/4 Iron, steel and non-ferrous metal foundry processes Status: Authorisation revoked Positional Accuracy: Manually positioned to the road within the address or location</p>	A8NW (S)	648	2	522690 178695

Map ID	Details	Quadrant Reference (Compass Direction)	Estimated Distance From Site	Contact	NGR
10	<p>Local Authority Pollution Prevention and Controls</p> <p>Name: Regent Dry Cleaners Location: 89 Uxbridge Road, London, W12 8nr Authority: London Borough of Hammersmith And Fulham, Environmental Health Department Permit Reference: 2006/00046/DRYCLN Dated: 13th June 2007 Process Type: Local Authority Pollution Prevention and Control Description: PG6/46 Dry cleaning Status: Permitted Positional Accuracy: Located by supplier to within 10m</p>	A18NE (N)	677	2	522815 180057
11	<p>Local Authority Pollution Prevention and Controls</p> <p>Name: Carousel Dry Cleaners Location: 115 Askew Road, London, W12 9AS Authority: London Borough of Hammersmith And Fulham, Environmental Health Department Permit Reference: 2010/00005/DRYCLN Dated: 1st October 2010 Process Type: Local Authority Pollution Prevention and Control Description: PG6/46 Dry cleaning Status: Permitted Positional Accuracy: Manually positioned to the address or location</p>	A12NE (NW)	684	2	522055 179684
11	<p>Local Authority Pollution Prevention and Controls</p> <p>Name: Carousel Dry Cleaners Location: 115 Askew Road, London, W12 9as Authority: London Borough of Hammersmith And Fulham, Environmental Health Department Permit Reference: 2008/00005/DRYCLN Dated: 16th April 2008 Process Type: Local Authority Pollution Prevention and Control Description: PG6/46 Dry cleaning Status: Permitted Positional Accuracy: Located by supplier to within 10m</p>	A12NE (NW)	684	2	522054 179683
12	<p>Local Authority Pollution Prevention and Controls</p> <p>Name: Owen Conway & Sons Location: 6 Stanford Brook Road, LONDON, W6 0XH Authority: London Borough of Hammersmith And Fulham, Environmental Health Department Permit Reference: EPA/06/93/008 Dated: 28th January 1997 Process Type: Local Authority Air Pollution Control Description: PG6/34 Respraying of road vehicles Status: Authorisation has varied Positional Accuracy: Manually positioned to the address or location</p>	A12SW (W)	692	2	521985 179245
13	<p>Local Authority Pollution Prevention and Controls</p> <p>Name: Hiltons Dry Cleaners & Launderers Location: 177 Uxbridge Road, London, W12 9ra Authority: London Borough of Hammersmith And Fulham, Environmental Health Department Permit Reference: 2006/00092/DRYCLN Dated: 13th June 2007 Process Type: Local Authority Pollution Prevention and Control Description: PG6/46 Dry cleaning Status: Permitted Positional Accuracy: Located by supplier to within 10m</p>	A18NW (N)	730	2	522412 180063
14	<p>Local Authority Pollution Prevention and Controls</p> <p>Name: New Look Dry Cleaners Location: 88 Sheperds Bush Road, London, W6 7pd Authority: London Borough of Hammersmith And Fulham, Environmental Health Department Permit Reference: 2006/00063/DRYCLN Dated: 15th June 2007 Process Type: Local Authority Pollution Prevention and Control Description: PG6/46 Dry cleaning Status: Permitted Positional Accuracy: Located by supplier to within 10m</p>	A14NE (E)	763	2	523481 179376
15	<p>Local Authority Pollution Prevention and Controls</p> <p>Name: White Rose Laundries Location: 9 Gayford Road, London, W12 9by Authority: London Borough of Hammersmith And Fulham, Environmental Health Department Permit Reference: 2006/00038/DRYCLN Dated: 3rd May 2007 Process Type: Local Authority Air Pollution Control Description: PG6/46 Dry cleaning Status: Authorised Positional Accuracy: Manually positioned to the address or location</p>	A12NW (W)	804	2	521921 179680

Map ID	Details	Quadrant Reference (Compass Direction)	Estimated Distance From Site	Contact	NGR
16	<p>Local Authority Pollution Prevention and Controls</p> <p>Name: Kwik Kleen Location: 165 King Street, London, W6 9jt Authority: London Borough of Hammersmith And Fulham, Environmental Health Department Permit Reference: 2006/00084/DRYCLN Dated: 13th June 2007 Process Type: Local Authority Pollution Prevention and Control Description: PG6/46 Dry cleaning Status: Permitted Positional Accuracy: Located by supplier to within 10m</p>	A8SE (S)	810	2	522795 178542
17	<p>Local Authority Pollution Prevention and Controls</p> <p>Name: Spring Dry Cleaners Location: 289 King Street, London, W6 9nh Authority: London Borough of Hammersmith And Fulham, Environmental Health Department Permit Reference: 2006/00073/DRYCLN Dated: 13th June 2007 Process Type: Local Authority Pollution Prevention and Control Description: PG6/46 Dry cleaning Status: Permitted Positional Accuracy: Located by supplier to within 10m</p>	A7SE (SW)	820	2	522298 178615
18	<p>Local Authority Pollution Prevention and Controls</p> <p>Name: Shepherds Bush Service Station Location: 7 Westwick Gardens, London, W14 0BU Authority: London Borough of Hammersmith And Fulham, Environmental Health Department Permit Reference: EPA 03/99 0032 Dated: 17th March 1999 Process Type: Local Authority Air Pollution Control Description: PG1/14 Petrol filling station Status: Authorised Positional Accuracy: Automatically positioned to the address</p>	A14NE (E)	828	2	523510 179601
19	<p>Local Authority Pollution Prevention and Controls</p> <p>Name: Shell Uk Oil Products Ltd Location: 372 Goldhawk Road, Hammersmith, London, W6 0xf Authority: London Borough of Hounslow, Environmental Health Department Permit Reference: PPC078 Dated: 1st March 1999 Process Type: Local Authority Air Pollution Control Description: PG1/14 Petrol filling station Status: Authorised Positional Accuracy: Manually positioned to the address or location</p>	A7NW (SW)	855	3	521946 178895
20	<p>Local Authority Pollution Prevention and Controls</p> <p>Name: Standish Service Station Location: 327/343 King Street, London, W6 9NH Authority: London Borough of Hammersmith And Fulham, Environmental Health Department Permit Reference: EPA 03/99 0028 Dated: 1st March 1999 Process Type: Local Authority Air Pollution Control Description: PG1/14 Petrol filling station Status: Authorised Positional Accuracy: Manually positioned to the address or location</p>	A7SE (SW)	880	2	522164 178626
21	<p>Local Authority Pollution Prevention and Controls</p> <p>Name: Bush Centre Service Station Location: 37 Shepherds Bush Green, London, W12 8PS Authority: London Borough of Hammersmith And Fulham, Environmental Health Department Permit Reference: 2006/00001/PETROL Dated: 1st March 1999 Process Type: Local Authority Air Pollution Control Description: PG1/14 Petrol filling station Status: Authorised Positional Accuracy: Manually positioned to the address or location</p>	A19SE (NE)	909	2	523526 179778
22	<p>Local Authority Pollution Prevention and Controls</p> <p>Name: The Exclusive Workshop Location: 4-10 Wood Lane, LONDON, W12 7DT Authority: London Borough of Hammersmith And Fulham, Environmental Health Department Permit Reference: Not Given Dated: Not Supplied Process Type: Local Authority Air Pollution Control Description: PG6/10 Coating manufacturing Status: Application Withdrawn Positional Accuracy: Manually positioned to the road within the address or location</p>	A19NW (NE)	934	2	523332 180077

Map ID	Details	Quadrant Reference (Compass Direction)	Estimated Distance From Site	Contact	NGR
23	<p>Local Authority Pollution Prevention and Controls</p> <p>Name: Shepherds Bush Dry Cleaners Location: 124 Uxbridge Road, London, W12 8AA Authority: London Borough of Hammersmith And Fulham, Environmental Health Department Permit Reference: 2011/00004/DRYCLN Dated: 10th November 2011 Process Type: Local Authority Pollution Prevention and Control Description: PG6/46 Dry cleaning Status: Permitted Positional Accuracy: Manually positioned to the address or location</p>	A19SE (NE)	953	2	523482 179937
24	<p>Local Authority Pollution Prevention and Controls</p> <p>Name: No5 Garage Location: 58 Willow Vale, London, W12 Authority: London Borough of Hammersmith And Fulham, Environmental Health Department Permit Reference: Not Given Dated: Not Supplied Process Type: Local Authority Air Pollution Control Description: Part B process (no specific reference) Status: Application Withdrawn Positional Accuracy: Manually positioned to the address or location</p>	A18NW (N)	978	2	522368 180312
25	<p>Local Authority Pollution Prevention and Controls</p> <p>Name: Royal Dry Cleaners Location: 393 King Street, London, W6 9NJ Authority: London Borough of Hammersmith And Fulham, Environmental Health Department Permit Reference: 2006/00042/DRYCLN Dated: 5th April 2007 Process Type: Local Authority Pollution Prevention and Control Description: PG6/46 Dry cleaning Status: Permitted Positional Accuracy: Located by supplier to within 10m</p>	A7SW (SW)	1000	2	521996 178608
	Nearest Surface Water Feature	A12SE (W)	330	-	522340 179316
26	<p>Pollution Incidents to Controlled Waters</p> <p>Property Type: Not Given Location: CHISWICK Authority: Environment Agency, Thames Region Pollutant: Unknown Sewage Note: Not Supplied Incident Date: 19th March 1997 Incident Reference: THSE1997031915 Catchment Area: Not Given Receiving Water: Not Given Cause of Incident: Not Given Incident Severity: Category 3 - Minor Incident Positional Accuracy: Located by supplier to within 100m</p>	A8SE (S)	983	4	522700 178360
27	<p>Pollution Incidents to Controlled Waters</p> <p>Property Type: Not Given Location: Bulwer Street Authority: Environment Agency, Thames Region Pollutant: Oils - Unknown Note: Confirmed incident Incident Date: 5th January 1999 Incident Reference: THNE1999041487 Catchment Area: Not Given Receiving Water: Not Given Cause of Incident: Not Given Incident Severity: Category 3 - Minor Incident Positional Accuracy: Located by supplier to within 100m</p>	A19NE (NE)	998	4	523400 180100
28	<p>Registered Radioactive Substances</p> <p>Name: Ravenscourt Laboratories Ltd Location: Ravenscourt Square, LONDON, Greater London, W6 0TW Authority: Environment Agency, Thames Region Permit Reference: AC5003 Dated: 31st March 1991 Process Type: Authorisation under S13 RSA for the disposal of Radioactive waste (was RSA60 S7) Description: Registration under S7 or S10 RSA where the sum of the registered holdings does not exceed 20 megabecquerels Status: Authorisation either revoked or cancelled Positional Accuracy: Unknown</p>	A12SE (SW)	596	4	522122 179121

Map ID	Details	Quadrant Reference (Compass Direction)	Estimated Distance From Site	Contact	NGR
29	<p>Registered Radioactive Substances</p> <p>Name: Royal Masonic Hospital Location: Ravenscourt Park, LONDON, Greater London, W6 0TN Authority: Environment Agency, Thames Region Permit Reference: AC0524 Dated: 31st March 1991 Process Type: Authorisation under S13 RSA for the disposal of Radioactive waste (was RSA60 S7) Description: Authorisation under RSA Status: Authorisation either revoked or cancelled Positional Accuracy: Unknown</p>	A7NE (SW)	632	4	522182 178947
30	<p>Registered Radioactive Substances</p> <p>Name: Queen Charlottes And Chelsea Hospitals Nhs Trust Location: Queen Charlotte S Maternity Hospital, Goldhawk Road, LONDON, W6 0XG Authority: Environment Agency, Thames Region Permit Reference: AJ1244 Dated: 18th October 1993 Process Type: Authorisation under S13 RSA for the disposal of Radioactive waste (was RSA60 S7) Description: Substantial variation to authorisation under RSA Status: Authorisation superseded by a substantial or non substantial variation Positional Accuracy: Automatically positioned to the address</p>	A12SE (SW)	679	4	522062 179050
30	<p>Registered Radioactive Substances</p> <p>Name: Queen Charlottes And Chelsea Hospitals Nhs Trust Location: Queen Charlotte S Maternity Hospital, Goldhawk Road, LONDON, W6 0XG Authority: Environment Agency, Thames Region Permit Reference: AD0996 Dated: 31st March 1991 Process Type: Authorisation under S13 RSA for the disposal of Radioactive waste (was RSA60 S7) Description: Authorisation under RSA Status: Authorisation superseded by a substantial or non substantial variation Positional Accuracy: Automatically positioned to the address</p>	A12SE (SW)	679	4	522062 179050
30	<p>Registered Radioactive Substances</p> <p>Name: Queen Charlottes And Chelsea Hospitals Nhs Trust Location: Queen Charlotte's Maternity Hospital, Goldhawk Road, LONDON, W6 0XG Authority: Environment Agency, Thames Region Permit Reference: AY8000 Dated: 1st September 1997 Process Type: Authorisation under S13 RSA for the disposal of Radioactive waste (was RSA60 S7) Description: Minor variation to authorisation under RSA Status: Authorisation either revoked or cancelled Positional Accuracy: Automatically positioned to the address</p>	A12SE (SW)	681	4	522062 179045
31	<p>Registered Radioactive Substances</p> <p>Name: Mathilda And Terence Kennedy Institiute Of Rheumatology Trust Location: 6 Bute Gardens, Hammersmith, LONDON, Greater London, W6 7DW Authority: Environment Agency, Thames Region Permit Reference: AN2218 Dated: 17th August 1994 Process Type: Authorisation under S13 RSA for the disposal of Radioactive waste (was RSA60 S7) Description: Substantial variation to authorisation under RSA Status: Authorisation either revoked or cancelled Positional Accuracy: Automatically positioned in the proximity of the address</p>	A9NE (SE)	986	4	523497 178751
32	<p>Water Abstractions</p> <p>Operator: Land Clean Limited Licence Number: 28/39/39/0210 Permit Version: 1 Location: London United Bus Depot, Shepherds Bush- Point 'A' Authority: Environment Agency, Thames Region Abstraction: Environmental: Pump & Treat: Pollution Remediation Abstraction Type: Water may be abstracted from a single point Source: Groundwater Daily Rate (m3): Not Supplied Yearly Rate (m3): Not Supplied Details: London United Bus Depot, Wells Road, Shepherds Bush. Authorised Start: 01 January Authorised End: 31 December Permit Start Date: 20th November 2003 Permit End Date: Not Supplied Positional Accuracy: Located by supplier to within 10m</p>	A14NW (NE)	493	4	523150 179600

Map ID	Details	Quadrant Reference (Compass Direction)	Estimated Distance From Site	Contact	NGR
	<p>Water Abstractions</p> <p>Operator: London & Quadrant Housing Trust Licence Number: 28/39/39/0230 Permit Version: 1 Location: Banstead Court (Formerly Westway Beacons) London-Borehole C Authority: Environment Agency, Thames Region Abstraction: Other Industrial/Commercial/Public Services: Non-Evaporative Cooling Abstraction Type: Water may be abstracted from a single point Source: Groundwater Daily Rate (m3): Not Supplied Yearly Rate (m3): Not Supplied Details: Westway Beacons, A40 Westway, Hilary Road, London. Authorised Start: 01 January Authorised End: 31 December Permit Start Date: 13th August 2007 Permit End Date: Not Supplied Positional Accuracy: Located by supplier to within 10m</p>	A22NW (NW)	1683	4	521970 180910
	<p>Water Abstractions</p> <p>Operator: London & Quadrant Housing Trust Licence Number: 28/39/39/0230 Permit Version: 1 Location: Banstead Court (Formerly Westway Beacons) London- Borehole B Authority: Environment Agency, Thames Region Abstraction: Other Industrial/Commercial/Public Services: Non-Evaporative Cooling Abstraction Type: Water may be abstracted from a single point Source: Groundwater Daily Rate (m3): Not Supplied Yearly Rate (m3): Not Supplied Details: Westway Beacons, A40 Westway, Hilary Road, London. Authorised Start: 01 January Authorised End: 31 December Permit Start Date: 13th August 2007 Permit End Date: Not Supplied Positional Accuracy: Located by supplier to within 10m</p>	A22NW (NW)	1715	4	521880 180900
	<p>Water Abstractions</p> <p>Operator: London & Quadrant Housing Trust Licence Number: 28/39/39/0230 Permit Version: 1 Location: Banstead Court (Formerly Westway Beacons) London- Borehole A Authority: Environment Agency, Thames Region Abstraction: Commercial/Industrial/Public Services: Drinking; Cooking; Sanitary; Washing; (Small Garden) Abstraction Type: Water may be abstracted from a single point Source: Groundwater Daily Rate (m3): Not Supplied Yearly Rate (m3): Not Supplied Details: Westway Beacons, A40 Westway, Hilary Road, London W12. Authorised Start: 01 January Authorised End: 31 December Permit Start Date: 13th August 2007 Permit End Date: Not Supplied Positional Accuracy: Located by supplier to within 10m</p>	A22NW (NW)	1791	4	521680 180870
	<p>Water Abstractions</p> <p>Operator: Fuller Smith & Turner Ltd Licence Number: 28/39/39/0137 Permit Version: 100 Location: Well At Griffin Brewery, Chiswick, London W4 Authority: Environment Agency, Thames Region Abstraction: Food And Drink: Non-Evaporative Cooling Abstraction Type: Water may be abstracted from a single point Source: Groundwater Daily Rate (m3): 327 Yearly Rate (m3): 81828 Details: Griffin Brewery, Chiswick, London W4 Authorised Start: 01 January Authorised End: 31 December Permit Start Date: 14th September 1970 Permit End Date: Not Supplied Positional Accuracy: Located by supplier to within 100m</p>	A1SE (SW)	1799	4	521600 177900

Map ID	Details	Quadrant Reference (Compass Direction)	Estimated Distance From Site	Contact	NGR
	<p>Water Abstractions</p> <p>Operator: Imperial College London Limited Licence Number: Th/039/0039/033/R01 Permit Version: 1 Location: Borehole At Imperial College Hammersmith Campus Authority: Environment Agency, Thames Region Abstraction: Schools and Colleges: Heat Pump Abstraction Type: Water may be abstracted from a single point Source: Groundwater Daily Rate (m3): Not Supplied Yearly Rate (m3): Not Supplied Details: Not Supplied Authorised Start: 01 April Authorised End: 31 March Permit Start Date: 5th June 2019 Permit End Date: Not Supplied Positional Accuracy: Located by supplier to within 10m</p>	(N)	1879	4	522526 181262
	<p>Water Abstractions</p> <p>Operator: Imperial College London Licence Number: Th/039/0039/033 Permit Version: 1 Location: Borehole At Imperial College Hammersmith Campus Authority: Environment Agency, Thames Region Abstraction: Schools and Colleges: Heat Pump Abstraction Type: Water may be abstracted from a single point Source: Groundwater Daily Rate (m3): Not Supplied Yearly Rate (m3): Not Supplied Details: Borehole At Imperial College Hammersmith Campus Authorised Start: 01 April Authorised End: 31 March Permit Start Date: 22nd December 2010 Permit End Date: Not Supplied Positional Accuracy: Located by supplier to within 10m</p>	(N)	1879	4	522526 181262
	<p>Water Abstractions</p> <p>Operator: Imperial College Of Science, Technology And Medicine Licence Number: Th/039/0039/083 Permit Version: 1 Location: Borehole At Imperial College West (Block C) Authority: Environment Agency, Thames Region Abstraction: Schools and Colleges: Heat Pump Abstraction Type: Water may be abstracted from a single point Source: Groundwater Daily Rate (m3): Not Supplied Yearly Rate (m3): Not Supplied Details: Not Supplied Authorised Start: 01 April Authorised End: 31 March Permit Start Date: 29th June 2016 Permit End Date: Not Supplied Positional Accuracy: Located by supplier to within 10m</p>	(N)	1931	4	523285 181229
	<p>Groundwater Vulnerability Map</p> <p>Combined Classification: Unproductive Aquifer (may have productive aquifer beneath) Combined Vulnerability: Unproductive Combined Aquifer: Unproductive Bedrock Aquifer, Unproductive Superficial Aquifer Pollutant Speed: High Bedrock Flow: Mixed Dilution: 300-550 mm/year Baseflow Index: >70% Superficial: >90% Patchiness: Superficial 3-10m Thickness: Superficial High Recharge:</p>	A13SW (SE)	0	5	522691 179365

Map ID	Details	Quadrant Reference (Compass Direction)	Estimated Distance From Site	Contact	NGR
	Groundwater Vulnerability Map Combined Classification: Secondary Superficial Aquifer - High Vulnerability Combined Vulnerability: High Combined Aquifer: Unproductive Bedrock Aquifer, Productive Superficial Aquifer Pollutant Speed: High Bedrock Flow: Mixed Dilution: 300-550 mm/year Baseflow Index: >70% Superficial Patchiness: >90% Superficial Thickness: 3-10m Superficial Recharge: High	A13SE (SE)	0	5	522692 179361
	Groundwater Vulnerability - Soluble Rock Risk None				
	Bedrock Aquifer Designations Aquifer Designation: Unproductive Strata	A13SW (SE)	0	5	522691 179365
	Superficial Aquifer Designations Aquifer Designation: Unproductive Strata	A13SW (SE)	0	5	522691 179365
	Superficial Aquifer Designations Aquifer Designation: Secondary Aquifer - A	A13SE (SE)	0	5	522692 179361
	Extreme Flooding from Rivers or Sea without Defences Type: Extent of Extreme Flooding from Rivers or Sea without Defences Flood Plain Type: Tidal Models Boundary Accuracy: As Supplied	A13NE (NE)	0	4	522705 179374
	Flooding from Rivers or Sea without Defences Type: Extent of Flooding from Rivers or Sea without Defences Flood Plain Type: Tidal Models Boundary Accuracy: As Supplied	A13NE (NE)	0	4	522710 179374
	Flooding from Rivers or Sea without Defences Type: Extent of Flooding from Rivers or Sea without Defences Flood Plain Type: Tidal Models Boundary Accuracy: As Supplied	A13SW (SW)	11	4	522660 179351
	Areas Benefiting from Flood Defences Type: Area Benefiting from Flood Defences Boundary Accuracy: As Supplied	A13SW (SE)	0	4	522691 179365
	Flood Water Storage Areas None				
	Flood Defences None				
	OS Water Network Lines None				

Map ID	Details	Quadrant Reference (Compass Direction)	Estimated Distance From Site	Contact	NGR
33	Licensed Waste Management Facilities (Locations) Licence Number: 80639 Location: 145 Goldhawk Road, Shepherds Bush, London, W12 8EN Operator Name: Orpin Jane Operator Location: Not Supplied Authority: Environment Agency - Thames Region, North East Area Site Category: Metal Recycling Sites (Vehicle Dismantlers) Licence Status: Issued Issued: 1st November 2004 Last Modified: Not Supplied Expires: Not Supplied Suspended: Not Supplied Revoked: Not Supplied Surrendered: Not Supplied IPPC Reference: Not Supplied Positional Accuracy: Located by supplier to within 10m	A13NE (NE)	191	4	522846 179514
	Local Authority Landfill Coverage Name: London Borough of Hammersmith And Fulham - Has no landfill data to supply		0	2	522691 179365
	Local Authority Landfill Coverage Name: London Borough of Hounslow - Has no landfill data to supply		747	3	521959 179127
	Local Authority Landfill Coverage Name: London Borough of Ealing - Has supplied landfill data		949	6	521855 179869
34	Potentially Infilled Land (Non-Water) Bearing Ref: NE Use: Unknown Filled Ground (Pit, quarry etc) Date of Mapping: 1988	A19SW (NE)	540	8	523048 179801
35	Potentially Infilled Land (Non-Water) Bearing Ref: W Use: Unknown Filled Ground (Pit, quarry etc) Date of Mapping: 1988	A12SE (W)	642	8	522028 179287
36	Potentially Infilled Land (Non-Water) Bearing Ref: NW Use: Unknown Filled Ground (Pit, quarry etc) Date of Mapping: 1988	A17SW (NW)	763	8	522007 179761
37	Potentially Infilled Land (Non-Water) Bearing Ref: E Use: Unknown Filled Ground (Pit, quarry etc) Date of Mapping: 1988	A14NE (E)	805	8	523521 179412
38	Potentially Infilled Land (Non-Water) Bearing Ref: W Use: Unknown Filled Ground (Pit, quarry etc) Date of Mapping: 1988	A12SW (W)	874	8	521850 179055
39	Potentially Infilled Land (Non-Water) Bearing Ref: N Use: Unknown Filled Ground (Pit, quarry etc) Date of Mapping: 1996	A18NW (N)	887	8	522614 180274
40	Potentially Infilled Land (Water) Use: Unknown Filled Ground (Pond, marsh, river, stream, dock etc) Date of Mapping: 1938	A8SE (S)	806	8	522704 178537
41	Potentially Infilled Land (Water) Use: Unknown Filled Ground (Pond, marsh, river, stream, dock etc) Date of Mapping: 1948	A8SE (S)	967	8	522706 178377

Map ID	Details	Quadrant Reference (Compass Direction)	Estimated Distance From Site	Contact	NGR
42	<p>Registered Waste Transfer Sites</p> <p>Licence Holder: Cannon Hygiene Ltd Licence Reference: DL218 Site Location: 20-28 Dalling Road, HAMMERSMITH, London, W6 3BJ Operator Location: Middlegate, White Lund Industrial Estate, MORECAMBE, Lancashire, LA3 3BJ Authority: Environment Agency - Thames Region, North East Area Site Category: Transfer Max Input Rate: Very Small (Less than 10,000 tonnes per year) Waste Source: No known restriction on source of waste Restrictions: Licence Status: Licence lapsed/cancelled/defunct/not applicable/surrenderedCancelled Dated: 1st November 1985 Preceded By: Not Given Licence: Superseded By: Not Given Licence: Positional Accuracy: Manually positioned to the address or location Boundary Quality: Not Supplied Authorised Waste: Clinical Wastes Prohibited Waste: Notifiable Wastes Special Wastes</p>	A8SW (S)	693	4	522650 178650

Map ID	Details	Quadrant Reference (Compass Direction)	Estimated Distance From Site	Contact	NGR
	BGS 1:625,000 Solid Geology Description: Thames Group	A13SW (SE)	0	1	522691 179365
	BGS Estimated Soil Chemistry No data available				
43	BGS Recorded Mineral Sites Site Name: Shepherds Bush Brick Field Location: Shepherds Bush, Hammersmith, Middlesex Source: British Geological Survey, National Geoscience Information Service Reference: 232432 Type: Opencast Status: Ceased Operator: Unknown Operator Operator Location: Not Supplied Periodic Type: Not Available Geology: ! Commodity: Common Clay and Shale Positional Accuracy: Located by supplier to within 10m	A19SW (NE)	620	1	523061 179891
44	BGS Recorded Mineral Sites Site Name: Uxbridge Road Brick Field Location: Shepherds Bush, Hammersmith, Middlesex Source: British Geological Survey, National Geoscience Information Service Reference: 232431 Type: Opencast Status: Ceased Operator: Unknown Operator Operator Location: Not Supplied Periodic Type: Quaternary, Devensian Geology: Langley Silt Member Commodity: Common Clay and Shale Positional Accuracy: Located by supplier to within 10m	A18SE (N)	650	1	522856 180020
45	BGS Recorded Mineral Sites Site Name: Stanford Brook Brick Field Location: Hammersmith, Middlesex Source: British Geological Survey, National Geoscience Information Service Reference: 232458 Type: Opencast Status: Ceased Operator: Unknown Operator Operator Location: Not Supplied Periodic Type: Quaternary, Devensian Geology: Langley Silt Member Commodity: Common Clay and Shale Positional Accuracy: Located by supplier to within 10m	A12SW (W)	680	1	521988 179309
46	BGS Recorded Mineral Sites Site Name: Old Oak Farm Brick Fields Location: Shepherds Bush, Hammersmith, Middlesex Source: British Geological Survey, National Geoscience Information Service Reference: 232429 Type: Opencast Status: Ceased Operator: Unknown Operator Operator Location: Not Supplied Periodic Type: Quaternary, Devensian Geology: Langley Silt Member Commodity: Common Clay and Shale Positional Accuracy: Located by supplier to within 10m	A18NE (N)	801	1	522794 180185
47	BGS Recorded Mineral Sites Site Name: Old Oak Farm Brick Fields Location: Shepherds Bush, Hammersmith, Middlesex Source: British Geological Survey, National Geoscience Information Service Reference: 232430 Type: Opencast Status: Ceased Operator: Unknown Operator Operator Location: Not Supplied Periodic Type: Quaternary, Devensian Geology: Langley Silt Member Commodity: Common Clay and Shale Positional Accuracy: Located by supplier to within 10m	A18NE (N)	813	1	522897 180178

Map ID	Details	Quadrant Reference (Compass Direction)	Estimated Distance From Site	Contact	NGR
48	BGS Recorded Mineral Sites Site Name: Stanford Brook Brick Field Location: Hammersmith, Middlesex Source: British Geological Survey, National Geoscience Information Service Reference: 232456 Type: Opencast Status: Ceased Operator: Unknown Operator Operator Location: Not Supplied Periodic Type: Quaternary, Devensian Geology: Langley Silt Member Commodity: Common Clay and Shale Positional Accuracy: Located by supplier to within 10m	A12NW (W)	816	1	521850 179423
49	BGS Recorded Mineral Sites Site Name: Stanford Brook Brick Field Location: Hammersmith, Middlesex Source: British Geological Survey, National Geoscience Information Service Reference: 232457 Type: Opencast Status: Ceased Operator: Unknown Operator Operator Location: Not Supplied Periodic Type: Quaternary, Devensian Geology: Langley Silt Member Commodity: Common Clay and Shale Positional Accuracy: Located by supplier to within 10m	A12NW (W)	865	1	521819 179555
50	BGS Recorded Mineral Sites Site Name: Starch Green Brick Field Location: Hammersmith, Middlesex Source: British Geological Survey, National Geoscience Information Service Reference: 232455 Type: Opencast Status: Ceased Operator: Unknown Operator Operator Location: Not Supplied Periodic Type: Quaternary, Devensian Geology: Langley Silt Member Commodity: Common Clay and Shale Positional Accuracy: Located by supplier to within 10m	A17SW (NW)	879	1	521865 179738
51	BGS Recorded Mineral Sites Site Name: Worm Holt Farm Brick Yard Location: Shepherds Bush, Hammersmith, Middlesex Source: British Geological Survey, National Geoscience Information Service Reference: 232447 Type: Opencast Status: Ceased Operator: Unknown Operator Operator Location: Not Supplied Periodic Type: Quaternary, Devensian Geology: Langley Silt Member Commodity: Common Clay and Shale Positional Accuracy: Located by supplier to within 10m	A17NE (NW)	919	1	522199 180166
52	BGS Recorded Mineral Sites Site Name: Worm Holt Farm Brick Yard Location: Shepherds Bush, Hammersmith, Middlesex Source: British Geological Survey, National Geoscience Information Service Reference: 232448 Type: Opencast Status: Ceased Operator: Unknown Operator Operator Location: Not Supplied Periodic Type: Quaternary, Devensian Geology: Langley Silt Member Commodity: Common Clay and Shale Positional Accuracy: Located by supplier to within 10m	A17NE (NW)	970	1	522081 180148
53	BGS Recorded Mineral Sites Site Name: Old Oak Farm Brick Fields Location: Shepherds Bush, Hammersmith, Middlesex Source: British Geological Survey, National Geoscience Information Service Reference: 232427 Type: Opencast Status: Ceased Operator: Unknown Operator Operator Location: Not Supplied Periodic Type: Quaternary, Devensian Geology: Langley Silt Member Commodity: Common Clay and Shale Positional Accuracy: Located by supplier to within 10m	A18NE (N)	984	1	522827 180366

Map ID	Details	Quadrant Reference (Compass Direction)	Estimated Distance From Site	Contact	NGR
54	<p>BGS Recorded Mineral Sites</p> <p>Site Name: Wormholt Farm Brick Yard Location: Shepherds Bush, Hammersmith, Middlesex Source: British Geological Survey, National Geoscience Information Service Reference: 232435 Type: Opencast Status: Ceased Operator: Unknown Operator Operator Location: Not Supplied Periodic Type: Quaternary, Devensian Geology: Langley Silt Member Commodity: Common Clay and Shale Positional Accuracy: Located by supplier to within 10m</p>	A18NW (N)	988	1	522583 180372
55	<p>BGS Recorded Mineral Sites</p> <p>Site Name: Wormholt Farm Brick Yard Location: Shepherds Bush, Hammersmith, Middlesex Source: British Geological Survey, National Geoscience Information Service Reference: 232433 Type: Opencast Status: Ceased Operator: Unknown Operator Operator Location: Not Supplied Periodic Type: Quaternary, Devensian Geology: Langley Silt Member Commodity: Common Clay and Shale Positional Accuracy: Located by supplier to within 10m</p>	A18NW (N)	997	1	522481 180364
56	<p>BGS Recorded Mineral Sites</p> <p>Site Name: Old Oak Farm Brick Fields Location: Shepherds Bush, Hammersmith, Middlesex Source: British Geological Survey, National Geoscience Information Service Reference: 232428 Type: Opencast Status: Ceased Operator: Unknown Operator Operator Location: Not Supplied Periodic Type: Quaternary, Devensian Geology: Langley Silt Member Commodity: Common Clay and Shale Positional Accuracy: Located by supplier to within 10m</p>	A18NE (N)	998	1	523012 180337
	<p>BGS Measured Urban Soil Chemistry</p> <p>Source: British Geological Survey, National Geoscience Information Service Grid: 522749, 179287 Soil Sample Type: Topsoil Sample Area: London Arsenic Measured 13.00 mg/kg Concentration: Cadmium Measured 0.40 mg/kg Concentration: Chromium Measured 62.90 mg/kg Concentration: Lead Measured 204.00 mg/kg Concentration: Nickel Measured 28.10 mg/kg Concentration:</p>	A13SE (SE)	77	1	522749 179287
	<p>BGS Measured Urban Soil Chemistry</p> <p>Source: British Geological Survey, National Geoscience Information Service Grid: 522350, 179275 Soil Sample Type: Topsoil Sample Area: London Arsenic Measured 16.00 mg/kg Concentration: Cadmium Measured 0.30 mg/kg Concentration: Chromium Measured 64.80 mg/kg Concentration: Lead Measured 227.80 mg/kg Concentration: Nickel Measured 24.00 mg/kg Concentration:</p>	A12SE (W)	330	1	522350 179275

Map ID	Details	Quadrant Reference (Compass Direction)	Estimated Distance From Site	Contact	NGR
	BGS Measured Urban Soil Chemistry Source: British Geological Survey, National Geoscience Information Service Grid: 522789, 179799 Soil Sample Type: Topsoil Sample Area: London Arsenic Measured 18.00 mg/kg Concentration: Cadmium Measured 0.70 mg/kg Concentration: Chromium Measured 70.50 mg/kg Concentration: Lead Measured 388.10 mg/kg Concentration: Nickel Measured 25.50 mg/kg Concentration:	A18SE (N)	419	1	522789 179799
	BGS Measured Urban Soil Chemistry Source: British Geological Survey, National Geoscience Information Service Grid: 522662, 178746 Soil Sample Type: Topsoil Sample Area: London Arsenic Measured 19.30 mg/kg Concentration: Cadmium Measured 0.70 mg/kg Concentration: Chromium Measured 80.40 mg/kg Concentration: Lead Measured 209.10 mg/kg Concentration: Nickel Measured 32.60 mg/kg Concentration:	A8NW (S)	597	1	522662 178746
	BGS Measured Urban Soil Chemistry Source: British Geological Survey, National Geoscience Information Service Grid: 522204, 179803 Soil Sample Type: Topsoil Sample Area: London Arsenic Measured 14.20 mg/kg Concentration: Cadmium Measured 3.40 mg/kg Concentration: Chromium Measured 108.10 mg/kg Concentration: Lead Measured 236.40 mg/kg Concentration: Nickel Measured 30.40 mg/kg Concentration:	A17SE (NW)	630	1	522204 179803
	BGS Measured Urban Soil Chemistry Source: British Geological Survey, National Geoscience Information Service Grid: 523391, 179317 Soil Sample Type: Topsoil Sample Area: London Arsenic Measured 25.60 mg/kg Concentration: Cadmium Measured 2.00 mg/kg Concentration: Chromium Measured 63.50 mg/kg Concentration: Lead Measured 763.80 mg/kg Concentration: Nickel Measured 30.00 mg/kg Concentration:	A14SE (E)	674	1	523391 179317
	BGS Measured Urban Soil Chemistry Source: British Geological Survey, National Geoscience Information Service Grid: 522312, 178747 Soil Sample Type: Topsoil Sample Area: London Arsenic Measured 19.40 mg/kg Concentration: Cadmium Measured 0.80 mg/kg Concentration: Chromium Measured 69.20 mg/kg Concentration: Lead Measured 302.80 mg/kg Concentration: Nickel Measured 28.30 mg/kg Concentration:	A7NE (SW)	698	1	522312 178747

Map ID	Details	Quadrant Reference (Compass Direction)	Estimated Distance From Site	Contact	NGR
	BGS Measured Urban Soil Chemistry Source: British Geological Survey, National Geoscience Information Service Grid: 523149, 178759 Soil Sample Type: Topsoil Sample Area: London Arsenic Measured 20.30 mg/kg Concentration: Cadmium Measured 0.60 mg/kg Concentration: Chromium Measured 65.90 mg/kg Concentration: Lead Measured 70.30 mg/kg Concentration: Nickel Measured 19.50 mg/kg Concentration:	A9NW (SE)	737	1	523149 178759
	BGS Measured Urban Soil Chemistry Source: British Geological Survey, National Geoscience Information Service Grid: 523432, 179796 Soil Sample Type: Topsoil Sample Area: London Arsenic Measured 22.00 mg/kg Concentration: Cadmium Measured 0.80 mg/kg Concentration: Chromium Measured 79.10 mg/kg Concentration: Lead Measured 1294.40 mg/kg Concentration: Nickel Measured 30.90 mg/kg Concentration:	A19SE (NE)	834	1	523432 179796
	BGS Measured Urban Soil Chemistry Source: British Geological Survey, National Geoscience Information Service Grid: 522292, 180221 Soil Sample Type: Topsoil Sample Area: London Arsenic Measured 19.40 mg/kg Concentration: Cadmium Measured 2.00 mg/kg Concentration: Chromium Measured 95.40 mg/kg Concentration: Lead Measured 374.60 mg/kg Concentration: Nickel Measured 36.80 mg/kg Concentration:	A17NE (NW)	923	1	522292 180221
	BGS Measured Urban Soil Chemistry Source: British Geological Survey, National Geoscience Information Service Grid: 522647, 180328 Soil Sample Type: Topsoil Sample Area: London Arsenic Measured 25.10 mg/kg Concentration: Cadmium Measured 0.90 mg/kg Concentration: Chromium Measured 75.30 mg/kg Concentration: Lead Measured 618.00 mg/kg Concentration: Nickel Measured 39.80 mg/kg Concentration:	A18NW (N)	939	1	522647 180328
	BGS Measured Urban Soil Chemistry Source: British Geological Survey, National Geoscience Information Service Grid: 523602, 179715 Soil Sample Type: Topsoil Sample Area: London Arsenic Measured 19.50 mg/kg Concentration: Cadmium Measured 0.60 mg/kg Concentration: Chromium Measured 74.20 mg/kg Concentration: Lead Measured 630.10 mg/kg Concentration: Nickel Measured 29.60 mg/kg Concentration:	A19SE (E)	953	1	523602 179715

Map ID	Details	Quadrant Reference (Compass Direction)	Estimated Distance From Site	Contact	NGR
	BGS Measured Urban Soil Chemistry Source: British Geological Survey, National Geoscience Information Service Grid: 523688, 179238 Soil Sample Type: Topsoil Sample Area: London Arsenic Measured 10.50 mg/kg Concentration: Cadmium Measured 0.30 mg/kg Concentration: Chromium Measured 40.70 mg/kg Concentration: Lead Measured 127.70 mg/kg Concentration: Nickel Measured 30.10 mg/kg Concentration:	A14SE (E)	977	1	523688 179238
	BGS Measured Urban Soil Chemistry Source: British Geological Survey, National Geoscience Information Service Grid: 523112, 180281 Soil Sample Type: Topsoil Sample Area: London Arsenic Measured 21.60 mg/kg Concentration: Cadmium Measured 0.60 mg/kg Concentration: Chromium Measured 62.40 mg/kg Concentration: Lead Measured 121.00 mg/kg Concentration: Nickel Measured 25.80 mg/kg Concentration:	A19NW (NE)	983	1	523112 180281
	BGS Urban Soil Chemistry Averages Source: British Geological Survey, National Geoscience Information Service Sample Area: London Count Id: 7209 Arsenic Minimum 1.00 mg/kg Concentration: Arsenic Average 17.00 mg/kg Concentration: Arsenic Maximum 161.00 mg/kg Concentration: Cadmium Minimum 0.10 mg/kg Concentration: Cadmium Average 0.90 mg/kg Concentration: Cadmium Maximum 165.20 mg/kg Concentration: Chromium Minimum 13.00 mg/kg Concentration: Chromium Average 79.00 mg/kg Concentration: Chromium Maximum 2094.00 mg/kg Concentration: Lead Minimum 11.00 mg/kg Concentration: Lead Average 280.00 mg/kg Concentration: Lead Maximum 10000.00 mg/kg Concentration: Nickel Minimum 2.00 mg/kg Concentration: Nickel Average 28.00 mg/kg Concentration: Nickel Maximum 506.00 mg/kg Concentration:	A13SW (SE)	0	1	522691 179365
	Coal Mining Affected Areas In an area that might not be affected by coal mining				
	Non Coal Mining Areas of Great Britain No Hazard				
	Potential for Collapsible Ground Stability Hazards Hazard Potential: Very Low Source: British Geological Survey, National Geoscience Information Service	A13SW (SE)	0	1	522691 179365
	Potential for Compressible Ground Stability Hazards Hazard Potential: No Hazard Source: British Geological Survey, National Geoscience Information Service	A13SW (SE)	0	1	522691 179365

Map ID	Details	Quadrant Reference (Compass Direction)	Estimated Distance From Site	Contact	NGR
	Potential for Ground Dissolution Stability Hazards Hazard Potential: No Hazard Source: British Geological Survey, National Geoscience Information Service	A13SW (SE)	0	1	522691 179365
	Potential for Landslide Ground Stability Hazards Hazard Potential: Very Low Source: British Geological Survey, National Geoscience Information Service	A13SW (SE)	0	1	522691 179365
	Potential for Running Sand Ground Stability Hazards Hazard Potential: No Hazard Source: British Geological Survey, National Geoscience Information Service	A13SW (SE)	0	1	522691 179365
	Potential for Running Sand Ground Stability Hazards Hazard Potential: Very Low Source: British Geological Survey, National Geoscience Information Service	A13SE (SE)	0	1	522692 179361
	Potential for Shrinking or Swelling Clay Ground Stability Hazards Hazard Potential: Very Low Source: British Geological Survey, National Geoscience Information Service	A13SW (SE)	0	1	522691 179365
	Potential for Shrinking or Swelling Clay Ground Stability Hazards Hazard Potential: No Hazard Source: British Geological Survey, National Geoscience Information Service	A13SE (SE)	0	1	522692 179361
	Radon Potential - Radon Affected Areas Affected Area: The property is in a Lower probability radon area (less than 1% of homes are estimated to be at or above the Action Level). Source: British Geological Survey, National Geoscience Information Service	A13SW (SE)	0	1	522691 179365
	Radon Potential - Radon Protection Measures Protection Measure: No radon protective measures are necessary in the construction of new dwellings or extensions Source: British Geological Survey, National Geoscience Information Service	A13SW (SE)	0	1	522691 179365

Map ID	Details	Quadrant Reference (Compass Direction)	Estimated Distance From Site	Contact	NGR
57	Contemporary Trade Directory Entries Name: Promises Location: Unit 9, Goldhawk Industrial Estate, 2a, Brackenbury Road, London, W6 0BA Classification: Photographic Processors Status: Inactive Positional Accuracy: Automatically positioned to the address	A13SE (E)	0	-	522711 179363
57	Contemporary Trade Directory Entries Name: Shirt Stream Location: Unit 7, Goldhawk Industrial Estate, 2a, Brackenbury Road, London, W6 0BA Classification: Dry Cleaners Status: Inactive Positional Accuracy: Automatically positioned to the address	A13NE (NE)	3	-	522702 179385
58	Contemporary Trade Directory Entries Name: Innocent Ltd Location: Unit 4, Goldhawk Industrial Estate, 2a, Brackenbury Road, London, W6 0BA Classification: Soft Drinks - Manufacturers Status: Inactive Positional Accuracy: Automatically positioned to the address	A13SW (SW)	20	-	522655 179340
59	Contemporary Trade Directory Entries Name: Time For You Ltd Location: 1 Providence Villas, Brackenbury Road, London, W6 0BA Classification: Cleaning Services - Domestic Status: Active Positional Accuracy: Automatically positioned to the address	A13NE (E)	65	-	522773 179395
60	Contemporary Trade Directory Entries Name: Initial G W S Ltd Location: 190-192, Goldhawk Road, London, W12 9NS Classification: Crane Hire, Sales & Service Status: Inactive Positional Accuracy: Automatically positioned to the address	A13NW (NW)	89	-	522643 179464
61	Contemporary Trade Directory Entries Name: Shirland Motors Ltd Location: A, 2, Carthew Road, London, W6 0DX Classification: Garage Services Status: Inactive Positional Accuracy: Automatically positioned to the address	A13SE (SE)	102	-	522767 179267
62	Contemporary Trade Directory Entries Name: Sectorsure Ltd Location: 176-180, Goldhawk Road, London, W12 9NS Classification: Petrol Filling Stations - 24 Hour Status: Inactive Positional Accuracy: Automatically positioned to the address	A13NW (N)	103	-	522690 179493
62	Contemporary Trade Directory Entries Name: Just Glass Location: 172, Goldhawk Road, London, W12 8HJ Classification: Mirrors & Decorative Glass Status: Inactive Positional Accuracy: Automatically positioned to the address	A13NE (N)	129	-	522734 179514
63	Contemporary Trade Directory Entries Name: Chairman & Son Location: 159, Goldhawk Road, London, W12 8EN Classification: Seating Manufacturers Status: Active Positional Accuracy: Automatically positioned to the address	A13NE (NE)	155	-	522802 179504
63	Contemporary Trade Directory Entries Name: Nicholas Mee & Co Ltd Location: 158, Goldhawk Road, London, W12 8HJ Classification: Car Dealers - Used Status: Inactive Positional Accuracy: Automatically positioned to the address	A13NE (NE)	178	-	522788 179542
63	Contemporary Trade Directory Entries Name: Straight Eight International Ltd Location: 160, Goldhawk Road, London, W12 8HJ Classification: Car Dealers Status: Inactive Positional Accuracy: Automatically positioned to the address	A13NE (NE)	178	-	522788 179542
63	Contemporary Trade Directory Entries Name: Shepherds Bush Tyre & Alignment Centre Location: 158-160 Goldhawk Road, London, W12 8HJ Classification: Tyre Dealers Status: Active Positional Accuracy: Automatically positioned to the address	A13NE (NE)	178	-	522788 179542

Map ID	Details	Quadrant Reference (Compass Direction)	Estimated Distance From Site	Contact	NGR
64	Contemporary Trade Directory Entries Name: Better Organised Location: 7, Cathnor Road, London, W12 9JD Classification: Cleaning Services - Domestic Status: Inactive Positional Accuracy: Automatically positioned to the address	A13NW (N)	171	-	522619 179544
65	Contemporary Trade Directory Entries Name: Pi Mi Cleaning Location: Benbow Rd, London, W6 0AG Classification: Cleaning Services - Domestic Status: Inactive Positional Accuracy: Manually positioned to the road within the address or location	A13NE (E)	203	-	522920 179380
65	Contemporary Trade Directory Entries Name: A B C Cleaning Location: 6, Benbow Road, London, W6 0AG Classification: Cleaning Services - Domestic Status: Active Positional Accuracy: Automatically positioned to the address	A13NE (E)	207	-	522921 179399
65	Contemporary Trade Directory Entries Name: Abc Cleaning Location: Benbow rd, London, W6 0AG Classification: Cleaning Services - Domestic Status: Inactive Positional Accuracy: Manually positioned to the road within the address or location	A13NE (E)	215	-	522932 179382
66	Contemporary Trade Directory Entries Name: Netherwood Tools & Builders Merchants Location: 139, Goldhawk Road, LONDON, W12 8EN Classification: Builders' Merchants Status: Active Positional Accuracy: Automatically positioned to the address	A13NE (NE)	211	-	522861 179527
66	Contemporary Trade Directory Entries Name: Goldhawk Electronic Vision City Location: 146, Goldhawk Road, London, W12 8HH Classification: Electronic Engineers Status: Inactive Positional Accuracy: Automatically positioned to the address	A13NE (NE)	234	-	522850 179567
67	Contemporary Trade Directory Entries Name: Browns Waste Location: Flat 1, London, w6 0du Classification: Waste Disposal Services Status: Inactive Positional Accuracy: Manually positioned within the geographical locality	A13SE (SE)	224	-	522819 179157
67	Contemporary Trade Directory Entries Name: Screen Snaps Location: 78, Brackensbury Road, London, W6 0BD Classification: Photographic Processors Status: Inactive Positional Accuracy: Automatically positioned to the address	A13SE (SE)	236	-	522840 179155
68	Contemporary Trade Directory Entries Name: A C Taxicabs Location: 12, Wellesley Avenue, London, W6 0UP Classification: Garage Services Status: Inactive Positional Accuracy: Automatically positioned to the address	A13SW (SW)	230	-	522533 179162
68	Contemporary Trade Directory Entries Name: Ravenscourt Garage Location: 20, Paddenswick Road, London, W6 0UB Classification: Garage Services Status: Inactive Positional Accuracy: Automatically positioned to the address	A13SW (SW)	255	-	522527 179135
69	Contemporary Trade Directory Entries Name: Tacklebag Ltd Location: 1, Seven Stars Corner, London, W12 8ET Classification: Sports Equipment Manufacturers & Distributors Status: Inactive Positional Accuracy: Automatically positioned to the address	A13SW (W)	231	-	522434 179358
69	Contemporary Trade Directory Entries Name: E Williams & Co Location: 248, Goldhawk Road, London, W12 9PE Classification: Printers Status: Inactive Positional Accuracy: Automatically positioned to the address	A13NW (W)	275	-	522389 179377

Map ID	Details	Quadrant Reference (Compass Direction)	Estimated Distance From Site	Contact	NGR
69	Contemporary Trade Directory Entries Name: Delicate Cleaning Location: 248, Goldhawk Road, London, W12 9PE Classification: Cleaning Materials & Equipment Status: Inactive Positional Accuracy: Automatically positioned to the address	A13NW (W)	276	-	522389 179376
70	Contemporary Trade Directory Entries Name: Tin Box International Ltd Location: 64-66, Paddenswick Road, London, W6 0UB Classification: Packaging & Wrapping Equipment & Supplies Status: Inactive Positional Accuracy: Automatically positioned to the address	A13SW (W)	239	-	522435 179308
71	Contemporary Trade Directory Entries Name: Shaftesbury Blinds & Shutters Location: 254, Goldhawk Road, London, W12 9PE Classification: Blinds, Awnings & Canopies Status: Inactive Positional Accuracy: Automatically positioned to the address	A13NW (W)	292	-	522373 179370
71	Contemporary Trade Directory Entries Name: A C Automotive Engineering Location: 247-251, Goldhawk Road, London, W12 8EU Classification: Garage Services Status: Active Positional Accuracy: Automatically positioned to the address	A13SW (W)	294	-	522375 179326
72	Contemporary Trade Directory Entries Name: Shane Topley Location: 17, Godolphin Road, London, W12 8JE Classification: Boilers - Servicing, Replacements & Repairs Status: Inactive Positional Accuracy: Automatically positioned to the address	A13NE (NE)	297	-	522814 179663
73	Contemporary Trade Directory Entries Name: The Oil Merchant Location: 5, GOLDHAWK MEWS, LONDON, W12 8PA Classification: Oils - Edible Status: Active Positional Accuracy: Automatically positioned to the address	A13NE (NE)	304	-	522904 179613
74	Contemporary Trade Directory Entries Name: Shifa Medical Centre Location: 122, Goldhawk Road, London, W12 8HH Classification: Medical & Dental Laboratories Status: Inactive Positional Accuracy: Manually positioned to the address or location	A13NE (NE)	304	-	522924 179595
74	Contemporary Trade Directory Entries Name: K C L Dry Cleaners Ltd Location: 116, Goldhawk Road, LONDON, W12 8HD Classification: Dry Cleaners Status: Active Positional Accuracy: Automatically positioned to the address	A13NE (NE)	330	-	522956 179600
74	Contemporary Trade Directory Entries Name: Copymasters Location: 114, Goldhawk Road, London, W12 8HD Classification: Photocopiers Status: Inactive Positional Accuracy: Automatically positioned to the address	A13NE (NE)	336	-	522962 179601
75	Contemporary Trade Directory Entries Name: Brackenbury Village Location: 129-131, Brackenbury Road, LONDON, W6 0BQ Classification: Dry Cleaners Status: Inactive Positional Accuracy: Automatically positioned to the address	A13SE (SE)	316	-	522875 179083
75	Contemporary Trade Directory Entries Name: S I S I Hardware Location: 139, BRACKENBURY ROAD, LONDON, W6 0BQ Classification: Hardware Status: Active Positional Accuracy: Automatically positioned to the address	A13SE (SE)	337	-	522876 179059
76	Contemporary Trade Directory Entries Name: Line Products Location: 97, Ravenscourt Road, London, W6 0UJ Classification: Electrical Goods Sales, Manufacturers & Wholesalers Status: Active Positional Accuracy: Automatically positioned to the address	A13SW (SW)	324	-	522509 179065

Map ID	Details	Quadrant Reference (Compass Direction)	Estimated Distance From Site	Contact	NGR
77	Contemporary Trade Directory Entries Name: Easy Clean Direct Location: 47, Agate Road, London, W6 0AL Classification: Cleaning Services - Domestic Status: Inactive Positional Accuracy: Automatically positioned to the address	A13SE (E)	330	-	523028 179243
78	Contemporary Trade Directory Entries Name: Into Ironing Location: 49, Bradmore Park Road, London, W6 0DT Classification: Ironing & Home Laundry Services Status: Inactive Positional Accuracy: Automatically positioned to the address	A8NE (S)	338	-	522788 179024
79	Contemporary Trade Directory Entries Name: Fixprices Location: 50, Stowe Road, London, W12 8BW Classification: Electrical Goods Sales, Manufacturers & Wholesalers Status: Inactive Positional Accuracy: Automatically positioned to the address	A18SE (N)	349	-	522693 179740
80	Contemporary Trade Directory Entries Name: Michael'S Dry Cleaning Location: 6, Kings Parade, Askew Road, London, W12 9BA Classification: Dry Cleaners Status: Active Positional Accuracy: Automatically positioned to the address	A12NE (W)	351	-	522314 179394
81	Contemporary Trade Directory Entries Name: Oven Cleaning Shepherds Bush Location: 215, Askew Road, London, W12 9AZ Classification: Oven cleaning Status: Inactive Positional Accuracy: Automatically positioned to the address	A12NE (W)	360	-	522309 179427
81	Contemporary Trade Directory Entries Name: Avellano Autos Location: 199, Askew Road, London, W12 9AZ Classification: Garage Services Status: Inactive Positional Accuracy: Automatically positioned to the address	A12NE (W)	389	-	522288 179471
82	Contemporary Trade Directory Entries Name: Goldhawk Service Station Location: 87-93, Goldhawk Road, London, W12 8EG Classification: Garage Services Status: Inactive Positional Accuracy: Automatically positioned to the address	A14NW (NE)	405	-	523059 179586
82	Contemporary Trade Directory Entries Name: Goldhawk Tyres Location: 87-93, Goldhawk Road, London, W12 8EG Classification: Tyre Dealers Status: Inactive Positional Accuracy: Automatically positioned to the address	A14NW (NE)	405	-	523059 179586
82	Contemporary Trade Directory Entries Name: Octan Car Services Location: Goldhawk Rd, London, W12 8EG Classification: Mot Testing Centres Status: Inactive Positional Accuracy: Manually positioned to the road within the address or location	A14NW (NE)	439	-	523081 179614
82	Contemporary Trade Directory Entries Name: Mayflower Location: 83, Goldhawk Road, London, W12 8EG Classification: Dry Cleaners Status: Inactive Positional Accuracy: Automatically positioned to the address	A14NW (NE)	446	-	523094 179606
82	Contemporary Trade Directory Entries Name: Addis Cargo Location: 74, Goldhawk Road, London, W12 8HA Classification: Freight Forwarders Status: Inactive Positional Accuracy: Automatically positioned to the address	A14NW (NE)	449	-	523076 179639
82	Contemporary Trade Directory Entries Name: Harris Gas Appliances Location: 81, Goldhawk Road, London, W12 8EG Classification: Cookers - Sales & Service Status: Inactive Positional Accuracy: Automatically positioned to the address	A14NW (NE)	450	-	523098 179607

Map ID	Details	Quadrant Reference (Compass Direction)	Estimated Distance From Site	Contact	NGR
83	Contemporary Trade Directory Entries Name: Brackenbury Village Cleaners Location: 1, Aldensley Road, London, W6 0DH Classification: Dry Cleaners Status: Inactive Positional Accuracy: Automatically positioned to the address	A13SE (SE)	419	-	522987 179035
83	Contemporary Trade Directory Entries Name: Budget Domestic Location: 1, Aldensley Road, London, W6 0DH Classification: Washing Machines - Servicing & Repairs Status: Inactive Positional Accuracy: Automatically positioned to the address	A13SE (SE)	419	-	522987 179035
84	Contemporary Trade Directory Entries Name: Scarlett Willow Location: Flat 4, Alexandra House, 1, Perrers Road, London, W6 0EY Classification: Tableware Status: Inactive Positional Accuracy: Automatically positioned to the address	A8NE (S)	431	-	522747 178918
85	Contemporary Trade Directory Entries Name: D Adams Tyres Location: 22, Grove Mews, London, W6 7HS Classification: Tyre Dealers Status: Active Positional Accuracy: Automatically positioned to the address	A14SW (E)	433	-	523149 179310
85	Contemporary Trade Directory Entries Name: D Adams Tyres Location: 22, Grove Mews, London, W6 7HS Classification: Tyre Dealers Status: Inactive Positional Accuracy: Automatically positioned to the address	A14SW (E)	434	-	523150 179311
85	Contemporary Trade Directory Entries Name: Quantex Location: 85, Richford Street, London, W6 7HJ Classification: Pump Manufacturers Status: Active Positional Accuracy: Automatically positioned to the address	A14SW (E)	456	-	523174 179333
86	Contemporary Trade Directory Entries Name: Input Media Location: Unit 1, 191a, Askew Road, London, W12 9AX Classification: Television & Video Manufacturers & Wholesalers Status: Inactive Positional Accuracy: Automatically positioned to the address	A12NE (W)	444	-	522254 179542
87	Contemporary Trade Directory Entries Name: Aida Zak Location: 16, Kelmscott Gardens, London, W12 9DB Classification: Clothing & Fabrics - Manufacturers Status: Active Positional Accuracy: Automatically positioned to the address	A12NE (W)	446	-	522224 179442
88	Contemporary Trade Directory Entries Name: Hydrotechnics Uk Ltd Location: 27, Atwood Road, London, W6 0HX Classification: Hydraulic Equipment & Accessories - Sales & Service Status: Inactive Positional Accuracy: Automatically positioned to the address	A8NE (S)	470	-	522788 178887
89	Contemporary Trade Directory Entries Name: Dulux Decorator Centre Location: 89, Richford Street, London, W6 7HJ Classification: Painting & Decorating Supplies Status: Active Positional Accuracy: Automatically positioned to the address	A14SW (E)	478	-	523196 179334
90	Contemporary Trade Directory Entries Name: Sky Access Scaffolding Location: 54, Flora Gardens, London, W6 0HP Classification: Scaffolding & Work Platforms Status: Inactive Positional Accuracy: Automatically positioned to the address	A8NW (S)	489	-	522566 178866
91	Contemporary Trade Directory Entries Name: The Uncle Strawberry Factory Location: 57, Devonport Road, London, W12 8PB Classification: Catering Equipment Status: Inactive Positional Accuracy: Automatically positioned to the address	A18SE (N)	492	-	522859 179854

Map ID	Details	Quadrant Reference (Compass Direction)	Estimated Distance From Site	Contact	NGR
92	Contemporary Trade Directory Entries Name: Jewson Location: Trussley Road, London, W6 7PS Classification: Builders' Merchants Status: Active Positional Accuracy: Automatically positioned to the address	A14SW (E)	499	-	523208 179261
92	Contemporary Trade Directory Entries Name: Sam Auto Repairs Location: 228, Railway Arches, Trussley Road, London, W6 7PP Classification: Garage Services Status: Inactive Positional Accuracy: Automatically positioned to the address	A14SW (E)	519	-	523230 179267
92	Contemporary Trade Directory Entries Name: V R Motor Location: 215, Railway Arches, Trussley Road, London, W6 7PP Classification: Garage Services Status: Active Positional Accuracy: Automatically positioned to the address	A14SW (E)	537	-	523239 179225
92	Contemporary Trade Directory Entries Name: Morland Jones Lotus Repairs Location: 226, Railway Arches, Trussley Road, London, W6 7PP Classification: Garage Services Status: Active Positional Accuracy: Automatically positioned to the address	A14SW (E)	537	-	523239 179225
92	Contemporary Trade Directory Entries Name: Waldeck Body Shop Location: 239-241, Railway Arches, Trussley Road, London, W6 7PP Classification: Car Body Repairs Status: Inactive Positional Accuracy: Automatically positioned in the proximity of the address	A14SW (E)	537	-	523240 179225
92	Contemporary Trade Directory Entries Name: Dennis Sparrow Location: 218, Railway Arches, Trussley Road, London, W6 7PP Classification: Garage Services Status: Inactive Positional Accuracy: Automatically positioned to the address	A14SW (E)	537	-	523239 179225
92	Contemporary Trade Directory Entries Name: Collins Motors Location: 232, Railway Arches, Trussley Road, LONDON, W6 7PP Classification: Mot Testing Centres Status: Active Positional Accuracy: Automatically positioned to the address	A14SW (E)	537	-	523240 179225
92	Contemporary Trade Directory Entries Name: Osric & Waldo Location: Railway Arch, Trussley Road, London, W6 7PP Classification: Furniture Manufacturers - Home & Office Status: Inactive Positional Accuracy: Automatically positioned to the address	A14SW (E)	537	-	523239 179225
92	Contemporary Trade Directory Entries Name: Forrera Location: 237, RAILWAY ARCHES, TRUSSLEY ROAD, LONDON, W6 7PP Classification: Garage Services Status: Active Positional Accuracy: Automatically positioned to the address	A14SW (E)	537	-	523239 179225
92	Contemporary Trade Directory Entries Name: T R Repairs Location: 231, Railway Arches, Trussley Road, London, W6 7PP Classification: Garage Services Status: Inactive Positional Accuracy: Automatically positioned to the address	A14SW (E)	537	-	523240 179225
92	Contemporary Trade Directory Entries Name: J Dundon Location: 218, Railway Arches, Trussley Road, London, W6 7PP Classification: Garage Services Status: Inactive Positional Accuracy: Automatically positioned to the address	A14SW (E)	537	-	523239 179225
92	Contemporary Trade Directory Entries Name: T Johnson Location: 215 Railway Arches, 224 Trussley Road, London, W6 7PS Classification: Car Body Repairs Status: Active Positional Accuracy: Manually positioned to the address or location	A14SW (E)	537	-	523239 179225

Map ID	Details	Quadrant Reference (Compass Direction)	Estimated Distance From Site	Contact	NGR
92	Contemporary Trade Directory Entries Name: Sam Auto Repairs Location: 228, Railway Arches, Trussley Road, London, W6 7PP Classification: Garage Services Status: Inactive Positional Accuracy: Automatically positioned to the address	A14SW (E)	537	-	523239 179225
92	Contemporary Trade Directory Entries Name: Waldeck Body Shop Location: 239-241, Railway Arches, Trussley Road, London, W6 7PP Classification: Car Body Repairs Status: Inactive Positional Accuracy: Automatically positioned to the address	A14SW (E)	537	-	523240 179225
92	Contemporary Trade Directory Entries Name: Scooter Surgery Location: 219, Railway Arches, Trussley Road, London, W6 7PP Classification: Garage Services Status: Active Positional Accuracy: Automatically positioned to the address	A14SW (E)	537	-	523239 179225
92	Contemporary Trade Directory Entries Name: Warren Evans Location: 240, Railway Arches, Trussley Road, London, W6 7PP Classification: Bed & Mattress Manufacturers Status: Inactive Positional Accuracy: Automatically positioned to the address	A14SW (E)	537	-	523239 179225
93	Contemporary Trade Directory Entries Name: H Gentle Location: Adie Road, London, W6 0PW Classification: Art Restoration & Picture Cleaning Status: Inactive Positional Accuracy: Automatically positioned to the address	A14SW (SE)	502	-	523124 179061
93	Contemporary Trade Directory Entries Name: Cleaners Hammersmith Location: 78, Overstone Road, London, W6 0AB Classification: Commercial Cleaning Services Status: Inactive Positional Accuracy: Automatically positioned to the address	A9NW (SE)	517	-	523109 179018
94	Contemporary Trade Directory Entries Name: Reben Quartz Worktops Location: 3, Scotts Road, London, W12 8HP Classification: Kitchen Furniture Manufacturers Status: Active Positional Accuracy: Automatically positioned to the address	A19SW (NE)	510	-	523043 179766
94	Contemporary Trade Directory Entries Name: The Door People Location: 48, Lime Grove, London, W12 8EA Classification: Door Manufacturers - Domestic Status: Inactive Positional Accuracy: Automatically positioned to the address	A19SW (NE)	528	-	523085 179751
94	Contemporary Trade Directory Entries Name: The Woodwork Factory Location: 48, Lime Grove, London, W12 8EA Classification: Joinery Manufacturers Status: Inactive Positional Accuracy: Automatically positioned to the address	A19SW (NE)	528	-	523085 179751
95	Contemporary Trade Directory Entries Name: Askew Road Service Station Location: 181, Askew Road, London, W12 9AX Classification: Petrol Filling Stations Status: Inactive Positional Accuracy: Automatically positioned to the address	A12NE (W)	525	-	522173 179559
95	Contemporary Trade Directory Entries Name: Yellow Print Location: 140, Askew Road, London, W12 9BX Classification: Printers Status: Active Positional Accuracy: Automatically positioned to the address	A12NE (W)	543	-	522147 179537
96	Contemporary Trade Directory Entries Name: Lavando Location: London, W6 0hz Classification: Dry Cleaners Status: Active Positional Accuracy: Manually positioned within the geographical locality	A8NE (S)	528	-	522728 178818

Map ID	Details	Quadrant Reference (Compass Direction)	Estimated Distance From Site	Contact	NGR
96	Contemporary Trade Directory Entries Name: H W Poulter & Son Location: 42, Raynham Road, London, W6 0HY Classification: Antiques - Repairing & Restoring Status: Inactive Positional Accuracy: Automatically positioned to the address	A8NE (S)	528	-	522776 178825
97	Contemporary Trade Directory Entries Name: Smilers Location: 21, Banim Street, London, W6 0DN Classification: Scrap Metal Merchants Status: Inactive Positional Accuracy: Automatically positioned to the address	A8NE (S)	541	-	522852 178831
98	Contemporary Trade Directory Entries Name: Box Sash Windows (London) Ltd Location: Arch 206 & 207, The Railway Arches, Wells Rd, London, W12 8DA Classification: Windows - Sash Status: Inactive Positional Accuracy: Manually positioned within the geographical locality	A14NW (NE)	551	-	523216 179597
98	Contemporary Trade Directory Entries Name: London United Busways Ltd Location: Shepherds Bush Garage, Wells Road, London, W12 8DA Classification: Bus & Coach Operators & Stations Status: Active Positional Accuracy: Automatically positioned to the address	A14NW (E)	578	-	523255 179571
99	Contemporary Trade Directory Entries Name: Fulham Cleaners Location: Flat 13, London, W12 9PH Classification: Commercial Cleaning Services Status: Active Positional Accuracy: Manually positioned to the address or location	A12SE (W)	560	-	522115 179267
99	Contemporary Trade Directory Entries Name: Phoenix (Uk) Ltd Location: Flat 9, Ariel Court, Goldhawk Road, London, W12 9PH Classification: Cleaning Services - Domestic Status: Inactive Positional Accuracy: Automatically positioned to the address	A12SE (W)	560	-	522115 179267
99	Contemporary Trade Directory Entries Name: British Location: 303, Goldhawk Road, London, W12 8EU Classification: Classic Car Specialists Status: Inactive Positional Accuracy: Automatically positioned to the address	A12SE (W)	576	-	522110 179219
99	Contemporary Trade Directory Entries Name: Yardy Products (Uk) Ltd Location: 307, Goldhawk Road, London, W12 8EU Classification: Veneer Manufacturers Status: Inactive Positional Accuracy: Automatically positioned to the address	A12SE (W)	589	-	522098 179212
99	Contemporary Trade Directory Entries Name: Beetle Drive Location: 1a, Ravenscourt Square, London, W6 0TW Classification: Garage Services Status: Inactive Positional Accuracy: Automatically positioned to the address	A12SE (W)	597	-	522098 179186
99	Contemporary Trade Directory Entries Name: Aird Body Craft Location: 1a, Ravenscourt Square, London, W6 0TW Classification: Car Body Repairs Status: Inactive Positional Accuracy: Automatically positioned to the address	A12SE (W)	597	-	522098 179186
99	Contemporary Trade Directory Entries Name: West London Classic Location: 1a, Ravenscourt Square, London, W6 0TW Classification: Classic Car Specialists Status: Inactive Positional Accuracy: Automatically positioned to the address	A12SE (W)	597	-	522098 179186
100	Contemporary Trade Directory Entries Name: Reston Waste Location: Trussley Works, Trussley Rd, London, W6 7PR Classification: Waste Disposal Services Status: Inactive Positional Accuracy: Manually positioned to the address or location	A14SW (SE)	569	-	523242 179134

Map ID	Details	Quadrant Reference (Compass Direction)	Estimated Distance From Site	Contact	NGR
101	Contemporary Trade Directory Entries Name: Toyshade Location: 11, Kilmarsh Road, London, W6 0PL Classification: Distribution Services Status: Inactive Positional Accuracy: Automatically positioned to the address	A9NW (SE)	574	-	523058 178894
102	Contemporary Trade Directory Entries Name: H D S Cleaning Services Location: 36, Warbeck Road, London, W12 8NT Classification: Cleaning Services - Domestic Status: Inactive Positional Accuracy: Automatically positioned to the address	A18SE (N)	577	-	522913 179925
103	Contemporary Trade Directory Entries Name: Kalashlikov Joint Stock Vodka Co Plc Location: 66, Dalling Road, London, W6 0JA Classification: Distilleries Status: Inactive Positional Accuracy: Automatically positioned to the address	A8NW (S)	579	-	522667 178764
104	Contemporary Trade Directory Entries Name: Modernique Location: 179, Railway Arches, Shepherds Bush Market, London, W12 8DF Classification: Office Furniture & Equipment Status: Inactive Positional Accuracy: Automatically positioned to the address	A19SW (NE)	580	-	523161 179744
104	Contemporary Trade Directory Entries Name: D J Location: Railway Arches, Shepherds Bush Market, London, W12 8DF Classification: Candle Manufacturers & Suppliers Status: Inactive Positional Accuracy: Automatically positioned to the address	A19SW (NE)	591	-	523168 179753
104	Contemporary Trade Directory Entries Name: W G Stores Ltd Location: 179, Railway Arches, Shepherds Bush Market, London, W12 8DF Classification: Hardware Status: Inactive Positional Accuracy: Automatically positioned in the proximity of the address	A19SW (NE)	592	-	523169 179753
104	Contemporary Trade Directory Entries Name: Murray Thomson Ltd Location: 89, Richford Street, London, W6 7HJ Classification: Furniture Manufacturers - Home & Office Status: Inactive Positional Accuracy: Automatically positioned to the address	A19SW (NE)	606	-	523148 179798
105	Contemporary Trade Directory Entries Name: The Fireplace Shop Location: 108-116, GLENTHORNE ROAD, LONDON, W6 0LP Classification: Fireplaces & Mantelpieces Status: Active Positional Accuracy: Automatically positioned to the address	A8NE (S)	581	-	522719 178764
106	Contemporary Trade Directory Entries Name: D A T Tyres Location: 80 Glenthorne Road, London, W6 0LR Classification: Tyre Dealers Status: Active Positional Accuracy: Automatically positioned to the address	A8NE (S)	586	-	522828 178777
106	Contemporary Trade Directory Entries Name: Glenthorne Tyres Location: 80, Glenthorne Road, London, W6 0LR Classification: Tyre Dealers Status: Active Positional Accuracy: Automatically positioned to the address	A8NE (S)	586	-	522828 178777
107	Contemporary Trade Directory Entries Name: Cleaners Of West London Location: 44, Goldhawk Road, London, W12 8DH Classification: Cleaning Services - Domestic Status: Inactive Positional Accuracy: Automatically positioned to the address	A14NW (NE)	588	-	523213 179682
107	Contemporary Trade Directory Entries Name: Design & Print Centre Ltd Location: Studio 2 49a Goldhawk Road, London, W12 8QP Classification: Printers Status: Active Positional Accuracy: Manually positioned within the geographical locality	A14NW (NE)	609	-	523251 179658

Map ID	Details	Quadrant Reference (Compass Direction)	Estimated Distance From Site	Contact	NGR
108	Contemporary Trade Directory Entries Name: Cleaners Sheperds Bush Location: 2, Findon Road, London, W12 9PP Classification: Commercial Cleaning Services Status: Inactive Positional Accuracy: Automatically positioned to the address	A18SW (NW)	609	-	522387 179917
109	Contemporary Trade Directory Entries Name: Strickland Mobile Marine Engines Location: 94, Devonport Road, London, W12 8NU Classification: Marine Engineering Equipment Manufacturers Status: Active Positional Accuracy: Automatically positioned to the address	A18SE (N)	609	-	522882 179971
110	Contemporary Trade Directory Entries Name: Twinkle Clean Location: Flat 77, London, W6 0JY Classification: Cleaning Services - Domestic Status: Inactive Positional Accuracy: Manually positioned within the geographical locality	A8NE (S)	612	-	522873 178764
110	Contemporary Trade Directory Entries Name: Snappy Snaps Location: Unit 10/12, Glenthorne Mews, 115a, Glenthorne Road, London, W6 0LJ Classification: Photographic Processors Status: Inactive Positional Accuracy: Automatically positioned to the address	A8NE (S)	630	-	522811 178728
110	Contemporary Trade Directory Entries Name: Cleaner Hammersmith Location: 115a Glenthorne Road, London, W6 0LJ Classification: Cleaning Services - Domestic Status: Active Positional Accuracy: Automatically positioned to the address	A8NE (S)	641	-	522818 178718
110	Contemporary Trade Directory Entries Name: Shape Cd Uk Ltd Location: Unit 8, 115a, Glenthorne Road, London, W6 0LJ Classification: Record, Tape & CD Manufacturers Status: Inactive Positional Accuracy: Manually positioned to the address or location	A8NE (S)	641	-	522843 178724
110	Contemporary Trade Directory Entries Name: Ellis Coachworks Location: 77, Glenthorne Road, London, W6 0LJ Classification: Car Body Repairs Status: Inactive Positional Accuracy: Manually positioned to the address or location	A8NE (S)	644	-	522860 178726
110	Contemporary Trade Directory Entries Name: G Merch Ltd Location: Unit 2, Glenthorne Mews, 115a, Glenthorne Road, London, W6 0LJ Classification: T-Shirts Status: Inactive Positional Accuracy: Automatically positioned to the address	A8NE (S)	645	-	522800 178710
110	Contemporary Trade Directory Entries Name: Galena Garage Location: 75 The Arches, Glenthorne Road, London, W6 0LS Classification: Mot Testing Centres Status: Active Positional Accuracy: Automatically positioned to the address	A8NE (S)	671	-	522860 178698
111	Contemporary Trade Directory Entries Name: J M J Motors Location: 88, Railway Arches, Studland Street, London, W6 0LZ Classification: Garage Services Status: Active Positional Accuracy: Automatically positioned to the address	A8NW (S)	621	-	522657 178722
111	Contemporary Trade Directory Entries Name: Hitchcock & King Location: 43, Dalling Road, LONDON, W6 0JD Classification: Builders' Merchants Status: Inactive Positional Accuracy: Automatically positioned to the address	A8NW (S)	632	-	522636 178712
111	Contemporary Trade Directory Entries Name: Hitchcock & King Location: 43, Dalling Road, London, W6 0JD Classification: Builders' Merchants Status: Active Positional Accuracy: Automatically positioned to the address	A8NW (S)	645	-	522628 178700

Map ID	Details	Quadrant Reference (Compass Direction)	Estimated Distance From Site	Contact	NGR
112	Contemporary Trade Directory Entries Name: Technic Autos Location: 171 Railway Arches, Ravenscourt Rd, London, W6 0UQ Classification: Car Body Repairs Status: Inactive Positional Accuracy: Manually positioned to the road within the address or location	A8NW (S)	626	-	522508 178739
112	Contemporary Trade Directory Entries Name: Princes Gate Motors Location: 108-112, Railway Arches, Ravenscourt Road, London, W6 0UQ Classification: Garage Services Status: Inactive Positional Accuracy: Automatically positioned to the address	A8NW (S)	628	-	522495 178742
112	Contemporary Trade Directory Entries Name: Hammersmith Car Clinic Location: 105, Railway Arches, Ravenscourt Road, London, W6 0UQ Classification: Garage Services Status: Inactive Positional Accuracy: Automatically positioned to the address	A8NW (S)	628	-	522495 178742
113	Contemporary Trade Directory Entries Name: Fotostop Group Ltd Location: 135, Glenthorne Road, LONDON, W6 0LJ Classification: Photographic Processors Status: Inactive Positional Accuracy: Automatically positioned to the address	A8NE (S)	630	-	522735 178716
113	Contemporary Trade Directory Entries Name: Felgate Motor Company Ltd Location: 85-86, Felgate Mews, Studland Street, London, W6 0LY Classification: Car Body Repairs Status: Active Positional Accuracy: Automatically positioned to the address	A8NE (S)	644	-	522704 178700
113	Contemporary Trade Directory Entries Name: Trade Eighty Location: STUDLAND HALL, STUDLAND STREET, LONDON, W6 0JS Classification: Clothing & Fabrics - Manufacturers Status: Active Positional Accuracy: Automatically positioned to the address	A8SW (S)	659	-	522664 178684
113	Contemporary Trade Directory Entries Name: West 6 Auto Centre Location: 80-81, Galena Arches, Galena Road, London, W6 0LX Classification: Garage Services Status: Active Positional Accuracy: Automatically positioned to the address	A8SE (S)	659	-	522749 178688
114	Contemporary Trade Directory Entries Name: Ravenscourt Park Hospital Location: Ravenscourt Park, London, W6 0TN Classification: Hospitals Status: Inactive Positional Accuracy: Automatically positioned to the address	A7NE (SW)	632	-	522171 178962
115	Contemporary Trade Directory Entries Name: Coy Autos Location: 2, Iffley Road, London, W6 0PA Classification: Garage Services Status: Active Positional Accuracy: Automatically positioned to the address	A9NW (SE)	636	-	523047 178812
115	Contemporary Trade Directory Entries Name: Esmond Garage Location: 2, Iffley Road, London, W6 0PA Classification: Garage Services Status: Active Positional Accuracy: Automatically positioned to the address	A9NW (SE)	637	-	523048 178812
116	Contemporary Trade Directory Entries Name: Rohnin Ltd Location: 133-135, Askew Road, London, W12 9AU Classification: Electrical Goods Sales, Manufacturers & Wholesalers Status: Inactive Positional Accuracy: Automatically positioned to the address	A12NE (NW)	645	-	522074 179634
116	Contemporary Trade Directory Entries Name: Del'S Location: 125, Askew Road, London, W12 9AU Classification: Hardware Status: Active Positional Accuracy: Automatically positioned to the address	A12NE (NW)	656	-	522071 179654

Map ID	Details	Quadrant Reference (Compass Direction)	Estimated Distance From Site	Contact	NGR
116	Contemporary Trade Directory Entries Name: A G P Cleaning Services Ltd Location: 124, Askew Road, London, W12 9BL Classification: Cleaning Services - Domestic Status: Active Positional Accuracy: Automatically positioned to the address	A12NE (NW)	688	-	522033 179646
117	Contemporary Trade Directory Entries Name: Sunlight Autos Location: 15, Pennard Road, London, W12 8DW Classification: Garage Services Status: Inactive Positional Accuracy: Automatically positioned to the address	A19SW (NE)	645	-	523208 179790
117	Contemporary Trade Directory Entries Name: Clycledelik Location: 15, Pennard Road, London, W12 8DW Classification: Cycle Accessories, Manufacturers & Wholesalers Status: Inactive Positional Accuracy: Manually positioned to the address or location	A19SW (NE)	645	-	523208 179790
118	Contemporary Trade Directory Entries Name: B & P Metals Location: A, 124, St. Stephens Avenue, London, W12 8JD Classification: Scrap Metal Merchants Status: Inactive Positional Accuracy: Automatically positioned to the address	A18SE (N)	648	-	522776 180033
118	Contemporary Trade Directory Entries Name: Regent Dry Cleaners Location: 89, Uxbridge Road, London, W12 8NR Classification: Dry Cleaners Status: Active Positional Accuracy: Automatically positioned to the address	A18NE (N)	673	-	522814 180053
119	Contemporary Trade Directory Entries Name: All Rubbish Cleared Location: Cambridge Gr, London, W6 0LA Classification: Rubbish Clearance Status: Inactive Positional Accuracy: Manually positioned to the road within the address or location	A8NE (S)	650	-	522946 178748
120	Contemporary Trade Directory Entries Name: All Rubbish Cleared Location: Rylett Rd, London, W12 9NL Classification: Rubbish Clearance Status: Inactive Positional Accuracy: Manually positioned to the road within the address or location	A12SW (W)	652	-	522013 179352
121	Contemporary Trade Directory Entries Name: Philips Medical Systems Location: 63-75, Glenthorne Road, London, W6 0LJ Classification: Medical Equipment Manufacturers Status: Inactive Positional Accuracy: Automatically positioned to the address	A8NE (S)	653	-	522896 178728
122	Contemporary Trade Directory Entries Name: Michael Harrop Location: Unit 1, Devonport Mews, Devonport Road, London, W12 8NG Classification: Car Body Repairs Status: Inactive Positional Accuracy: Automatically positioned to the address	A18SE (N)	660	-	522845 180034
122	Contemporary Trade Directory Entries Name: Ali Halal Meat Location: 73, Uxbridge Road, London, W12 8NR Classification: Meat - Wholesale Status: Inactive Positional Accuracy: Automatically positioned to the address	A18NE (N)	688	-	522871 180056
123	Contemporary Trade Directory Entries Name: Autostrada Engineering Location: 99-100 The Arches, Ravenscourt PI, Hammersmith, London, W6 0UN Classification: Garage Services Status: Inactive Positional Accuracy: Manually positioned to the road within the address or location	A8NW (S)	662	-	522556 178692
124	Contemporary Trade Directory Entries Name: S & M Coachworks Location: 79, Galena Arches, Galena Road, LONDON, W6 0LX Classification: Car Body Repairs Status: Inactive Positional Accuracy: Automatically positioned to the address	A8SE (S)	663	-	522773 178687

Map ID	Details	Quadrant Reference (Compass Direction)	Estimated Distance From Site	Contact	NGR
124	Contemporary Trade Directory Entries Name: Ellis Coachworks Location: 77, Galena Arches, Galena Road, London, W6 0LX Classification: Car Body Repairs Status: Inactive Positional Accuracy: Automatically positioned to the address	A8SE (S)	663	-	522773 178687
124	Contemporary Trade Directory Entries Name: Beaufort Location: 72, Albion Mews, LONDON, W6 0JN Classification: Textile Manufacturing Status: Inactive Positional Accuracy: Automatically positioned to the address	A8SE (S)	676	-	522814 178681
124	Contemporary Trade Directory Entries Name: J T Glass Balustrades Location: 77, Albion Mews, London, W6 0JN Classification: Safety Glazing Status: Inactive Positional Accuracy: Manually positioned to the address or location	A8SE (S)	676	-	522814 178681
124	Contemporary Trade Directory Entries Name: Vincast Location: 1, Galena Road, London, W6 0LT Classification: Mechanical Engineers Status: Inactive Positional Accuracy: Automatically positioned to the address	A8SE (S)	680	-	522781 178671
124	Contemporary Trade Directory Entries Name: Exclusive Housekeeping Location: 20, Albion Mews, London, W6 0JQ Classification: Commercial Cleaning Services Status: Inactive Positional Accuracy: Automatically positioned to the address	A8SE (S)	714	-	522835 178647
125	Contemporary Trade Directory Entries Name: Monavie Location: 144, Percy Road, London, W12 9QL Classification: Distribution Services Status: Inactive Positional Accuracy: Automatically positioned to the address	A18SW (NW)	667	-	522369 179974
126	Contemporary Trade Directory Entries Name: Raniyah Blessings Location: 21, Invermead Close, London, W6 0PY Classification: Greeting Card Publishers & Wholesalers Status: Inactive Positional Accuracy: Automatically positioned to the address	A12SE (SW)	671	-	522073 179046
127	Contemporary Trade Directory Entries Name: Carson Associates Location: 35, Goldhawk Road, London, W12 8QQ Classification: Food Products - Manufacturers Status: Inactive Positional Accuracy: Automatically positioned to the address	A14NW (NE)	674	-	523312 179682
127	Contemporary Trade Directory Entries Name: Pest & Vermin Control Service Location: Goldhawk Rd, London, W12 8QQ Classification: Pest & Vermin Control Status: Inactive Positional Accuracy: Manually positioned within the geographical locality	A14NW (NE)	698	-	523334 179692
127	Contemporary Trade Directory Entries Name: Zap Pest & Vermin Prevention Location: Call Centre, Goldhawk Rd, London, W12 8QQ Classification: Pest & Vermin Control Status: Inactive Positional Accuracy: Manually positioned to the road within the address or location	A19SW (NE)	701	-	523328 179710
127	Contemporary Trade Directory Entries Name: W12 & W6 Motors Location: 10, Bamborough Gardens, London, W12 8QN Classification: Garage Services Status: Inactive Positional Accuracy: Automatically positioned to the address	A14NW (NE)	703	-	523354 179661
128	Contemporary Trade Directory Entries Name: British Lingerie Location: 34-35a, Shepherds Bush Market, London, W12 8DQ Classification: Lingerie & Hosiery Manufacturers & Wholesalers Status: Active Positional Accuracy: Automatically positioned to the address	A19SW (NE)	677	-	523175 179872

Map ID	Details	Quadrant Reference (Compass Direction)	Estimated Distance From Site	Contact	NGR
129	Contemporary Trade Directory Entries Name: Trade Tyres Ltd Location: 125, Uxbridge Road, London, W12 8NL Classification: Tyre Dealers Status: Inactive Positional Accuracy: Automatically positioned to the address	A18NW (N)	681	-	522682 180072
129	Contemporary Trade Directory Entries Name: N S J Bargain Uk Ltd Location: 119, Uxbridge Road, LONDON, W12 8NL Classification: Hardware Status: Active Positional Accuracy: Automatically positioned to the address	A18NE (N)	685	-	522700 180075
129	Contemporary Trade Directory Entries Name: Dry Cleaners Location: 350, Uxbridge Road, London, W12 7LL Classification: Dry Cleaners Status: Inactive Positional Accuracy: Automatically positioned to the address	A18NW (N)	722	-	522684 180113
130	Contemporary Trade Directory Entries Name: A & Z Dry Cleaners Location: 115 Askew Road, Hammersmith And Fulham, London, W12 9AS Classification: Dry Cleaners Status: Active Positional Accuracy: Automatically positioned to the address	A12NE (NW)	684	-	522054 179683
130	Contemporary Trade Directory Entries Name: Carousel Dry Cleaners Location: Flat, 115, Askew Road, London, W12 9AS Classification: Dry Cleaners Status: Inactive Positional Accuracy: Manually positioned to the address or location	A12NE (NW)	684	-	522055 179684
130	Contemporary Trade Directory Entries Name: Carousel Location: Flat, 115, Askew Road, London, W12 9AS Classification: Dry Cleaners Status: Inactive Positional Accuracy: Automatically positioned to the address	A12NE (NW)	684	-	522055 179684
130	Contemporary Trade Directory Entries Name: Capita Hardware Ltd Location: 95a, Askew Road, London, W12 9AS Classification: Hardware Status: Inactive Positional Accuracy: Automatically positioned to the address	A17SE (NW)	721	-	522038 179731
130	Contemporary Trade Directory Entries Name: R N A Hardware Ltd Location: 95, Askew Road, London, W12 9AS Classification: Hardware Status: Inactive Positional Accuracy: Automatically positioned to the address	A17SE (NW)	721	-	522038 179731
131	Contemporary Trade Directory Entries Name: Cleaning Co Location: 19, Lena Gardens, London, W6 7PY Classification: Cleaning Services - Domestic Status: Inactive Positional Accuracy: Automatically positioned to the address	A14SE (E)	687	-	523389 179208
132	Contemporary Trade Directory Entries Name: Crown British Trading Location: 61, Uxbridge Road, London, W12 8NR Classification: China & Glassware Manufacturers & Repairs Status: Inactive Positional Accuracy: Automatically positioned to the address	A18NE (N)	692	-	522900 180051
133	Contemporary Trade Directory Entries Name: M Lamb Fixing Location: Railway Arch, 58, Cambridge Grove, London, W6 0LD Classification: Wrought Ironwork Status: Active Positional Accuracy: Automatically positioned to the address	A8NE (S)	695	-	522940 178698
134	Contemporary Trade Directory Entries Name: Bone Group Ltd Location: Galena Rd, London, W6 0LT Classification: Industrial Engineers Status: Inactive Positional Accuracy: Manually positioned to the road within the address or location	A8SE (S)	695	-	522766 178654

Map ID	Details	Quadrant Reference (Compass Direction)	Estimated Distance From Site	Contact	NGR
134	Contemporary Trade Directory Entries Name: Freedom Brewing Location: 11, Galena Road, London, W6 0LT Classification: Brewers Status: Inactive Positional Accuracy: Automatically positioned to the address	A8SE (S)	708	-	522782 178643
134	Contemporary Trade Directory Entries Name: Meta Biomed Location: 2 Albion Place, London, W6 0QT Classification: Distribution Services Status: Active Positional Accuracy: Automatically positioned to the address	A8SE (S)	713	-	522805 178642
134	Contemporary Trade Directory Entries Name: Jermyn Street Design Location: 34, Galena Road, LONDON, W6 0LT Classification: Clothing & Fabrics - Manufacturers Status: Inactive Positional Accuracy: Automatically positioned to the address	A8SE (S)	737	-	522760 178611
134	Contemporary Trade Directory Entries Name: Jermyn Street Design Location: 34, Galena Road, London, W6 0LT Classification: Clothing & Fabrics - Manufacturers Status: Inactive Positional Accuracy: Automatically positioned to the address	A8SE (S)	740	-	522773 178609
134	Contemporary Trade Directory Entries Name: Boules Trading Ltd Location: 1, Clifton Walk, London, W6 0QE Classification: Clothing & Fabrics - Manufacturers Status: Inactive Positional Accuracy: Automatically positioned to the address	A8SE (S)	742	-	522784 178609
134	Contemporary Trade Directory Entries Name: Voest Alpine Uk Ltd Location: Voest-Alpine House, Albion Place, London, W6 0QT Classification: Steel Manufacturers Status: Inactive Positional Accuracy: Automatically positioned to the address	A8SE (S)	752	-	522809 178603
134	Contemporary Trade Directory Entries Name: Printek Hammersmith Location: 152a, King Street, London, W6 0QU Classification: Printers Status: Inactive Positional Accuracy: Automatically positioned to the address	A8SE (S)	760	-	522766 178589
134	Contemporary Trade Directory Entries Name: Print Hammersmith Location: 152a, King Street, London, W6 0QU Classification: Copying & Duplicating Services Status: Active Positional Accuracy: Automatically positioned to the address	A8SE (S)	760	-	522765 178588
134	Contemporary Trade Directory Entries Name: Printek Location: 152a, King Street, London, W6 0QU Classification: Copying & Duplicating Services Status: Inactive Positional Accuracy: Automatically positioned to the address	A8SE (S)	760	-	522766 178589
134	Contemporary Trade Directory Entries Name: Sara-Int Location: Unit 6, King Street Cloisters, Clifton Walk, London, W6 0GY Classification: Commercial Cleaning Services Status: Inactive Positional Accuracy: Manually positioned to the address or location	A8SE (S)	763	-	522809 178592
134	Contemporary Trade Directory Entries Name: Scrap Car Location: King St, London, W6 0QU Classification: Scrap Yards Status: Inactive Positional Accuracy: Manually positioned within the geographical locality	A8SE (S)	772	-	522787 178579
135	Contemporary Trade Directory Entries Name: Grove & Pither Ltd Location: 18, Dalling Road, London, W6 0JB Classification: Jewellery Manufacturers & Repairers Status: Inactive Positional Accuracy: Automatically positioned to the address	A8SW (S)	696	-	522646 178647

Map ID	Details	Quadrant Reference (Compass Direction)	Estimated Distance From Site	Contact	NGR
136	Contemporary Trade Directory Entries Name: Apg Location: 140, Stamford Brook Arches, Ravenscourt Park, London, W6 0TQ Classification: T-Shirts Status: Inactive Positional Accuracy: Automatically positioned to the address	A7NE (SW)	696	-	522250 178792
136	Contemporary Trade Directory Entries Name: Apg Location: 140, Stamford Brook Arches, Ravenscourt Park, London, W6 0TQ Classification: Printers Textile Status: Inactive Positional Accuracy: Automatically positioned to the address	A7NE (SW)	696	-	522250 178792
136	Contemporary Trade Directory Entries Name: South Service Location: Arch 162 Stamford Brook, London, W6 0SE Classification: Garage Services Status: Inactive Positional Accuracy: Manually positioned within the geographical locality	A7NE (SW)	701	-	522228 178802
136	Contemporary Trade Directory Entries Name: Aureate Location: 170, Stamford Brook Arches, Ravenscourt Park, London, W6 0TQ Classification: Cleaning Services - Domestic Status: Inactive Positional Accuracy: Automatically positioned to the address	A7NE (SW)	708	-	522226 178795
136	Contemporary Trade Directory Entries Name: Brown Bros Location: 135, Stamford Brook Arches, Ravenscourt Park, London, W6 0TQ Classification: Car Body Repairs Status: Inactive Positional Accuracy: Automatically positioned to the address	A7NE (SW)	711	-	522219 178797
136	Contemporary Trade Directory Entries Name: Gemini Autos Location: 177, Stamford Brook Arches, Ravenscourt Park, LONDON, W6 0TQ Classification: Garage Services Status: Inactive Positional Accuracy: Automatically positioned to the address	A7NE (SW)	711	-	522219 178797
136	Contemporary Trade Directory Entries Name: G & M Autos Location: 173, Stamford Brook Arches, Ravenscourt Park, LONDON, W6 0TQ Classification: Garage Services Status: Active Positional Accuracy: Automatically positioned to the address	A7NE (SW)	711	-	522219 178797
136	Contemporary Trade Directory Entries Name: Alfa Corsa Location: 159, Stamford Brook Arches, Ravenscourt Park, London, W6 0TQ Classification: Car Dealers Status: Inactive Positional Accuracy: Automatically positioned to the address	A7NE (SW)	711	-	522219 178797
136	Contemporary Trade Directory Entries Name: Alphacraft Location: 167, Stamford Brook Arches, Ravenscourt Park, London, W6 0TQ Classification: Garage Services Status: Inactive Positional Accuracy: Automatically positioned to the address	A7NE (SW)	711	-	522219 178797
136	Contemporary Trade Directory Entries Name: Kings Road Upholstery Ltd Location: 175, Stamford Brook Arches, Ravenscourt Park, LONDON, W6 0TQ Classification: Furniture - Repairing & Restoring Status: Inactive Positional Accuracy: Automatically positioned to the address	A7NE (SW)	711	-	522219 178797
136	Contemporary Trade Directory Entries Name: Jdw Motors Ltd Location: 178, Stamford Brook Arches, Ravenscourt Park, London, W6 0TQ Classification: Garage Services Status: Inactive Positional Accuracy: Automatically positioned to the address	A7NE (SW)	711	-	522219 178797
136	Contemporary Trade Directory Entries Name: Ruddmore Motor Co Location: 166, Stamford Brook Arches, Ravenscourt Park, London, W6 0TQ Classification: Garage Services Status: Inactive Positional Accuracy: Automatically positioned to the address	A7NE (SW)	711	-	522219 178797

Map ID	Details	Quadrant Reference (Compass Direction)	Estimated Distance From Site	Contact	NGR
136	Contemporary Trade Directory Entries Name: Regal Renovations Location: 174, Stamford Brook Arches, Ravenscourt Park, London, W6 0TQ Classification: Garage Services Status: Inactive Positional Accuracy: Automatically positioned to the address	A7NE (SW)	711	-	522219 178797
136	Contemporary Trade Directory Entries Name: The Mot Test Centre Location: 164-166, Stamford Brook Arches, Ravenscourt Park, London, W6 0TQ Classification: Mot Testing Centres Status: Inactive Positional Accuracy: Automatically positioned to the address	A7NE (SW)	711	-	522219 178797
136	Contemporary Trade Directory Entries Name: Touring Super Lettera Location: 160, Stamford Brook Arches, Ravenscourt Park, LONDON, W6 0TQ Classification: Car Body Repairs Status: Inactive Positional Accuracy: Automatically positioned to the address	A7NE (SW)	711	-	522219 178797
136	Contemporary Trade Directory Entries Name: Kavanagh Construction Location: 168, Stamford Brook Arches, Ravenscourt Park, LONDON, W6 0TQ Classification: Joinery Manufacturers Status: Inactive Positional Accuracy: Automatically positioned to the address	A7NE (SW)	711	-	522219 178797
136	Contemporary Trade Directory Entries Name: Graysmith'S Location: 152, Stamford Brook Arches, Ravenscourt Park, London, W6 0TQ Classification: Sheet Metal Work Status: Inactive Positional Accuracy: Automatically positioned to the address	A7NE (SW)	711	-	522219 178797
136	Contemporary Trade Directory Entries Name: Deaconcraft Location: 167, Stamford Brook Arches, Ravenscourt Park, LONDON, W6 0TQ Classification: Garage Services Status: Inactive Positional Accuracy: Automatically positioned to the address	A7NE (SW)	711	-	522219 178797
136	Contemporary Trade Directory Entries Name: Alan Helps Location: 170, Stamford Brook Arches, Ravenscourt Park, London, W6 0TQ Classification: Commercial Cleaning Services Status: Inactive Positional Accuracy: Automatically positioned to the address	A7NE (SW)	711	-	522219 178797
136	Contemporary Trade Directory Entries Name: M O T Hammersmith Location: 166-167 Stamford Brook Arches, London, W6 0TQ Classification: Mot Testing Centres Status: Inactive Positional Accuracy: Manually positioned within the geographical locality	A7NE (SW)	714	-	522215 178797
136	Contemporary Trade Directory Entries Name: Mot Test Location: London, W6 0TQ Classification: Mot Testing Centres Status: Inactive Positional Accuracy: Automatically positioned to the address	A7NE (SW)	716	-	522216 178793
136	Contemporary Trade Directory Entries Name: Londons Cleaners Location: 142, Stamford Brook Arches, Ravenscourt Park, London, W6 0TQ Classification: Cleaning Services - Domestic Status: Inactive Positional Accuracy: Automatically positioned to the address	A7NE (SW)	721	-	522206 178795
136	Contemporary Trade Directory Entries Name: Fahd'S Motors Location: 144, Stamford Brook Arches, Ravenscourt Park, London, W6 0TQ Classification: Garage Services Status: Inactive Positional Accuracy: Automatically positioned to the address	A7NE (SW)	729	-	522193 178796
136	Contemporary Trade Directory Entries Name: The Saab V4 Restoration Co Location: 145, Stamford Brook Arches, Ravenscourt Park, London, W6 0TQ Classification: Garage Services Status: Inactive Positional Accuracy: Automatically positioned to the address	A7NE (SW)	733	-	522186 178797

Map ID	Details	Quadrant Reference (Compass Direction)	Estimated Distance From Site	Contact	NGR
137	Contemporary Trade Directory Entries Name: T A C Bikes & Scooters Location: 134 Arch Derwent, Ravenscourt Park, London, W6 0TT Classification: Mot Testing Centres Status: Active Positional Accuracy: Manually positioned within the geographical locality	A7NE (SW)	712	-	522272 178756
138	Contemporary Trade Directory Entries Name: Beekay Motor Vehicle Engineers Location: 3-5, Dalling Road, London, W6 0JD Classification: Garage Services Status: Active Positional Accuracy: Automatically positioned to the address	A8SW (S)	718	-	522594 178629
138	Contemporary Trade Directory Entries Name: Fast Fit Engines Location: 3-5, Dalling Road, London, W6 0JD Classification: Garage Services Status: Inactive Positional Accuracy: Manually positioned to the address or location	A8SW (S)	721	-	522621 178624
138	Contemporary Trade Directory Entries Name: Greater London Dry Cleaning Co Location: 192, King Street, London, W6 0RA Classification: Dry Cleaners Status: Inactive Positional Accuracy: Manually positioned to the address or location	A8SW (S)	743	-	522598 178604
138	Contemporary Trade Directory Entries Name: Fuel Sale Ltd Location: 222, King Street, London, W6 0RA Classification: Fuel Dealers Status: Inactive Positional Accuracy: Manually positioned within the geographical locality	A8SW (S)	748	-	522575 178602
139	Contemporary Trade Directory Entries Name: Pure And Bright Cleaning Services Location: 330-332 Uxbridge Rd, London, W12 7LL Classification: Commercial Cleaning Services Status: Inactive Positional Accuracy: Manually positioned to the address or location	A18NE (N)	719	-	522737 180108
139	Contemporary Trade Directory Entries Name: Anbjr Cleaning Contractors Ltd Location: 324, Uxbridge Road, London, W12 7LJ Classification: Cleaning Services - Domestic Status: Inactive Positional Accuracy: Automatically positioned to the address	A18NE (N)	719	-	522768 180106
139	Contemporary Trade Directory Entries Name: Anbjr Cleaning Contractors Location: 324, Uxbridge Road, London, W12 7LJ Classification: Cleaning Services - Domestic Status: Inactive Positional Accuracy: Automatically positioned to the address	A18NE (N)	719	-	522768 180106
140	Contemporary Trade Directory Entries Name: Jewson Location: 175 Uxbridge Road, Shepherds Bush, London, W12 9RA Classification: Builders' Merchants Status: Inactive Positional Accuracy: Automatically positioned to the address	A18NW (N)	727	-	522418 180063
140	Contemporary Trade Directory Entries Name: Hiltons Dry Cleaners & Launderers Location: 177, Uxbridge Road, London, W12 9RA Classification: Dry Cleaners Status: Active Positional Accuracy: Automatically positioned to the address	A18NW (N)	732	-	522412 180065
140	Contemporary Trade Directory Entries Name: West 12 Music Location: 414, Uxbridge Road, London, W12 0NR Classification: Electronic Equipment - Manufacturers & Assemblers Status: Inactive Positional Accuracy: Automatically positioned to the address	A18NW (N)	768	-	522405 180102
141	Contemporary Trade Directory Entries Name: Perfect Cleaning Services Ltd Location: B, 246, King Street, London, W6 0RF Classification: Cleaning Services - Domestic Status: Inactive Positional Accuracy: Automatically positioned to the address	A8SW (S)	728	-	522457 178648

Map ID	Details	Quadrant Reference (Compass Direction)	Estimated Distance From Site	Contact	NGR
141	Contemporary Trade Directory Entries Name: A P C Services Location: 238-246, King Street, London, W6 0RF Classification: Cleaning Services - Domestic Status: Inactive Positional Accuracy: Manually positioned to the address or location	A8SW (S)	728	-	522457 178648
141	Contemporary Trade Directory Entries Name: A P C Location: 238-246, King Street, London, W6 0RF Classification: Commercial Cleaning Services Status: Inactive Positional Accuracy: Manually positioned to the address or location	A8SW (S)	728	-	522457 178648
142	Contemporary Trade Directory Entries Name: Macnab Plumbing Ltd Location: 13, Keith Grove, London, W12 9EY Classification: Boilers - Servicing, Replacements & Repairs Status: Inactive Positional Accuracy: Automatically positioned to the address	A17SE (NW)	728	-	522281 179993
142	Contemporary Trade Directory Entries Name: Swimex Pools Ltd Location: 12a, Keith Grove, London, W12 9EZ Classification: Swimming Pool Contractors, Repairers & Service Status: Inactive Positional Accuracy: Automatically positioned to the address	A17SE (NW)	764	-	522239 180008
142	Contemporary Trade Directory Entries Name: D & C Joinery Location: 4, Keith Grove, London, W12 9EZ Classification: Joinery Manufacturers Status: Inactive Positional Accuracy: Automatically positioned to the address	A17SE (NW)	789	-	522211 180019
143	Contemporary Trade Directory Entries Name: Kwik Fit Location: 332-336, Goldhawk Road, London, W6 0XF Classification: Tyre Dealers Status: Active Positional Accuracy: Automatically positioned to the address	A12SW (W)	737	-	521969 179131
144	Contemporary Trade Directory Entries Name: Omni Facilities Management Ltd Location: Unit 3-4, Albion Court, Albion Place, London, W6 0QT Classification: Commercial Cleaning Services Status: Inactive Positional Accuracy: Automatically positioned to the address	A8SE (S)	737	-	522841 178625
145	Contemporary Trade Directory Entries Name: Pest Control (Hammersmith) Location: 22 Glenthorne Rd, London, W6 0LH Classification: Pest & Vermin Control Status: Inactive Positional Accuracy: Manually positioned to the address or location	A9NW (SE)	740	-	523187 178784
146	Contemporary Trade Directory Entries Name: Simply Services Location: 222, King Street, London, W6 0RA Classification: Cleaning Services - Domestic Status: Inactive Positional Accuracy: Automatically positioned to the address	A8SW (S)	742	-	522526 178616
147	Contemporary Trade Directory Entries Name: Fever-Tree Location: 186-188, Shepherds Bush Road, London, W6 7NL Classification: Soft Drinks - Manufacturers Status: Active Positional Accuracy: Automatically positioned to the address	A9NE (SE)	742	-	523371 179003
148	Contemporary Trade Directory Entries Name: Automania Ltd Location: 174, King Street, London, W6 0RA Classification: Garage Services Status: Inactive Positional Accuracy: Manually positioned to the address or location	A8SW (S)	745	-	522667 178598
148	Contemporary Trade Directory Entries Name: J & Z Ltd Location: 168, King Street, London, W6 0QU Classification: Mobile Phone Accessories and Car Kits Status: Inactive Positional Accuracy: Manually positioned to the address or location	A8SE (S)	752	-	522704 178591

Map ID	Details	Quadrant Reference (Compass Direction)	Estimated Distance From Site	Contact	NGR
149	Contemporary Trade Directory Entries Name: Fisher & Co Location: 400a, Uxbridge Road, London, W12 0NP Classification: Knitwear Manufacturers & Wholesalers Status: Inactive Positional Accuracy: Automatically positioned to the address	A18NW (N)	746	-	522468 180101
150	Contemporary Trade Directory Entries Name: N A V Universal Location: 19, Uxbridge Road, London, W12 8LH Classification: Lingerie & Hosiery Manufacturers & Wholesalers Status: Inactive Positional Accuracy: Automatically positioned to the address	A19SW (NE)	746	-	523137 179992
151	Contemporary Trade Directory Entries Name: Morris Minor Centre Location: 146, Stamford Brook Arches, Ravenscourt Park, London, W6 0TQ Classification: Mot Testing Centres Status: Active Positional Accuracy: Automatically positioned to the address	A7NE (SW)	747	-	522159 178802
151	Contemporary Trade Directory Entries Name: C H Coachworks Location: 150, Stamford Brook Arches, Ravenscourt Park, London, W6 0TQ Classification: Car Body Repairs Status: Active Positional Accuracy: Automatically positioned to the address	A7NE (SW)	752	-	522154 178800
151	Contemporary Trade Directory Entries Name: Regal Renovations Location: 150, Stamford Brook Arches, Ravenscourt Park, London, W6 0TQ Classification: Car Body Repairs Status: Inactive Positional Accuracy: Automatically positioned to the address	A7NE (SW)	752	-	522154 178800
151	Contemporary Trade Directory Entries Name: Deaconcraft Location: 150, Stamford Brook Arches, Ravenscourt Park, London, W6 0TQ Classification: Garage Services Status: Active Positional Accuracy: Automatically positioned to the address	A7NE (SW)	752	-	522154 178800
152	Contemporary Trade Directory Entries Name: Card Connection Location: 17, Rylett Crescent, London, W12 9RP Classification: Greeting Card Publishers & Wholesalers Status: Inactive Positional Accuracy: Automatically positioned to the address	A12SW (W)	753	-	521914 179316
153	Contemporary Trade Directory Entries Name: Peter Whiting Ltd Location: 8, BARB MEWS, LONDON, W6 7PA Classification: Chemicals - Distributors & Wholesalers Status: Active Positional Accuracy: Automatically positioned to the address	A14SE (E)	758	-	523443 179134
153	Contemporary Trade Directory Entries Name: Peter Whiting Location: 8, Barb Mews, London, W6 7PA Classification: Chemicals - Distributors & Wholesalers Status: Inactive Positional Accuracy: Manually positioned to the address or location	A14SE (E)	758	-	523443 179135
153	Contemporary Trade Directory Entries Name: White Rose Location: 148, Shepherds Bush Road, London, W6 7PB Classification: Laundries & Launderettes Status: Inactive Positional Accuracy: Automatically positioned to the address	A14SE (E)	767	-	523461 179164
153	Contemporary Trade Directory Entries Name: Mega Shirts Location: 152, Shepherds Bush Road, London, W6 7PB Classification: T-Shirts Status: Inactive Positional Accuracy: Automatically positioned to the address	A14SE (E)	769	-	523459 179150
153	Contemporary Trade Directory Entries Name: Iain Rae Location: Inca House, 152-154, Shepherds Bush Road, London, W6 7PB Classification: T-Shirts Status: Inactive Positional Accuracy: Automatically positioned to the address	A14SE (E)	769	-	523459 179150

Map ID	Details	Quadrant Reference (Compass Direction)	Estimated Distance From Site	Contact	NGR
154	Contemporary Trade Directory Entries Name: Junkanddisorderly.Com Location: Unit 2 Stamford Brook Rd, London, W6 0XJ Classification: Waste Disposal Services Status: Inactive Positional Accuracy: Manually positioned within the geographical locality	A12SW (W)	764	-	521929 179167
155	Contemporary Trade Directory Entries Name: Precise Plastics Ltd Location: 138, Shepherds Bush Road, London, W6 7PB Classification: Plastic Products - Manufacturers Status: Inactive Positional Accuracy: Manually positioned to the address or location	A14SE (E)	765	-	523467 179199
156	Contemporary Trade Directory Entries Name: New Look Dry Cleaners Location: 88, Shepherds Bush Road, London, W6 7PD Classification: Dry Cleaners Status: Active Positional Accuracy: Automatically positioned to the address	A14NE (E)	766	-	523484 179375
156	Contemporary Trade Directory Entries Name: Candle Makers Supplies Location: 102-104, Shepherds Bush Road, London, W6 7PD Classification: Candle Manufacturers & Suppliers Status: Active Positional Accuracy: Automatically positioned to the address	A14SE (E)	774	-	523492 179329
157	Contemporary Trade Directory Entries Name: Giovanna Lorusso Location: Britannia House, 1-11, Glenthorne Road, London, W6 0LH Classification: Children & Babywear - Manufacturers & Wholesalers Status: Inactive Positional Accuracy: Automatically positioned to the address	A9NW (SE)	767	-	523195 178756
157	Contemporary Trade Directory Entries Name: D N A Diagnostics Centre Location: Britannia House 11, Glenthorne Road, London, W6 0LH Classification: Laboratories Status: Active Positional Accuracy: Manually positioned within the geographical locality	A9NW (SE)	767	-	523195 178756
157	Contemporary Trade Directory Entries Name: Wykefold Ltd Location: Britannia House, 1-11, Glenthorne Road, London, W6 0LH Classification: Food Colouring, Flavours & Additive Manufacturers & Distributors Status: Inactive Positional Accuracy: Automatically positioned to the address	A9NW (SE)	767	-	523195 178756
157	Contemporary Trade Directory Entries Name: R M Business Products Ltd Location: Britannia House, 1-11, Glenthorne Road, London, W6 0LH Classification: Photocopiers Status: Inactive Positional Accuracy: Manually positioned to the address or location	A9NW (SE)	767	-	523195 178756
157	Contemporary Trade Directory Entries Name: Printec Consultants Ltd Location: Britannia House, 1-11, Glenthorne Road, London, W6 0LH Classification: Printers Status: Inactive Positional Accuracy: Manually positioned to the address or location	A9NW (SE)	767	-	523195 178756
157	Contemporary Trade Directory Entries Name: Qualipac Location: Britannia House, 1-11, Glenthorne Road, London, W6 0LH Classification: Packaging & Wrapping Equipment & Supplies Status: Inactive Positional Accuracy: Manually positioned to the address or location	A9NW (SE)	767	-	523195 178756
157	Contemporary Trade Directory Entries Name: Wykefold Ltd Location: Britannia House, 1-11, Glenthorne Road, London, W6 0LH Classification: Food Colouring, Flavours & Additive Manufacturers & Distributors Status: Inactive Positional Accuracy: Automatically positioned to the address	A9NW (SE)	767	-	523195 178756
157	Contemporary Trade Directory Entries Name: Cleanton Ltd Location: Britannia House, 7-11, Glenthorne Road, London, W6 0LH Classification: Cleaning Services - Domestic Status: Inactive Positional Accuracy: Automatically positioned to the address	A9NW (SE)	767	-	523195 178756

Map ID	Details	Quadrant Reference (Compass Direction)	Estimated Distance From Site	Contact	NGR
157	Contemporary Trade Directory Entries Name: Airserve (Systems) Ltd Location: 1 Hammersmith Gr, London, W6 0NB Classification: Air Conditioning & Refrigeration Contractors Status: Inactive Positional Accuracy: Manually positioned to the road within the address or location	A9NW (SE)	802	-	523240 178748
157	Contemporary Trade Directory Entries Name: Air New Zealand Cargo Location: The Triangle 5-17, Hammersmith Grove, London, W6 0LG Classification: Freight Forwarders Status: Inactive Positional Accuracy: Automatically positioned to the address	A9NW (SE)	805	-	523220 178727
158	Contemporary Trade Directory Entries Name: Twins Catering Equipment Ltd Location: 191E, UXBRIDGE ROAD, LONDON, W12 9RA Classification: Catering Equipment Status: Active Positional Accuracy: Automatically positioned to the address	A17NE (NW)	769	-	522321 180064
158	Contemporary Trade Directory Entries Name: Group B Location: 436-438, Uxbridge Road, London, W12 0NS Classification: Electrical Goods Sales, Manufacturers & Wholesalers Status: Inactive Positional Accuracy: Automatically positioned to the address	A17NE (NW)	800	-	522330 180104
158	Contemporary Trade Directory Entries Name: E L M Motors Location: 444, Uxbridge Road, London, W12 0NS Classification: Garage Services Status: Inactive Positional Accuracy: Automatically positioned to the address	A17NE (NW)	811	-	522306 180103
158	Contemporary Trade Directory Entries Name: Elm Motors Location: 444, Uxbridge Road, London, W12 0NS Classification: Garage Services Status: Inactive Positional Accuracy: Automatically positioned to the address	A17NE (NW)	811	-	522306 180104
158	Contemporary Trade Directory Entries Name: E L M Motors Location: 444, Uxbridge Road, London, W12 0NS Classification: Garage Services Status: Active Positional Accuracy: Automatically positioned to the address	A17NE (NW)	811	-	522306 180104
159	Contemporary Trade Directory Entries Name: Colour Magic Location: 228-230a, Uxbridge Road, London, W12 7JD Classification: Photographic Processors Status: Inactive Positional Accuracy: Automatically positioned to the address	A19NW (NE)	769	-	523103 180043
159	Contemporary Trade Directory Entries Name: Diamond Dry Cleaners Location: 224, Uxbridge Road, London, W12 7JD Classification: Dry Cleaners Status: Inactive Positional Accuracy: Automatically positioned to the address	A19SW (NE)	772	-	523115 180038
159	Contemporary Trade Directory Entries Name: Greater London Drycleaning Location: 224, Uxbridge Road, London, W12 7JD Classification: Dry Cleaners Status: Inactive Positional Accuracy: Automatically positioned to the address	A19SW (NE)	772	-	523115 180038
159	Contemporary Trade Directory Entries Name: 99 Cleaners Location: 212, Uxbridge Road, London, W12 7JD Classification: Dry Cleaners Status: Inactive Positional Accuracy: Automatically positioned to the address	A19SW (NE)	786	-	523160 180024
160	Contemporary Trade Directory Entries Name: Netherwood Builders Location: 78, Shepherds Bush Road, London, W6 7PH Classification: Hardware Status: Inactive Positional Accuracy: Automatically positioned to the address	A14NE (E)	769	-	523484 179427

Map ID	Details	Quadrant Reference (Compass Direction)	Estimated Distance From Site	Contact	NGR
160	Contemporary Trade Directory Entries Name: Netherwood Builders Location: 78, Shepherds Bush Road, London, W6 7PH Classification: Hardware Status: Active Positional Accuracy: Automatically positioned to the address	A14NE (E)	769	-	523484 179427
161	Contemporary Trade Directory Entries Name: Lasertec Corporation Location: Wendell Court, 16-20, Wendell Road, London, W12 9RT Classification: Scientific Apparatus & Instruments - Manufacturers Status: Inactive Positional Accuracy: Automatically positioned to the address	A12NW (W)	770	-	521944 179645
161	Contemporary Trade Directory Entries Name: Advanced Mp Technology Uk Ltd Location: Wendell Court, 16-20, Wendell Road, London, W12 9RT Classification: Distribution Services Status: Inactive Positional Accuracy: Manually positioned to the address or location	A12NW (W)	770	-	521944 179645
161	Contemporary Trade Directory Entries Name: Darius Design Location: 24, Wendell Road, London, W12 9RT Classification: Printers Status: Inactive Positional Accuracy: Automatically positioned to the address	A12NW (W)	779	-	521931 179636
161	Contemporary Trade Directory Entries Name: A S Imaging Location: 24, Wendell Road, London, W12 9RT Classification: Printers Status: Inactive Positional Accuracy: Manually positioned to the address or location	A12NW (W)	779	-	521931 179636
161	Contemporary Trade Directory Entries Name: Iskra Television Location: 26-28, Wendell Road, London, W12 9RT Classification: Distribution Services Status: Inactive Positional Accuracy: Automatically positioned to the address	A12NW (W)	786	-	521923 179633
161	Contemporary Trade Directory Entries Name: V-Dubs Location: 62, Rylett Road, London, W12 9SU Classification: Garage Services Status: Inactive Positional Accuracy: Automatically positioned to the address	A12NW (W)	799	-	521917 179656
161	Contemporary Trade Directory Entries Name: White Rose Laundries Ltd Location: 9, Gayford Road, London, W12 9BY Classification: Dry Cleaners Status: Inactive Positional Accuracy: Automatically positioned to the address	A12NW (W)	802	-	521924 179681
162	Contemporary Trade Directory Entries Name: Jewson Location: 86, Askew Road, London, W12 9BJ Classification: Builders' Merchants Status: Active Positional Accuracy: Automatically positioned to the address	A17SW (NW)	771	-	521994 179754
163	Contemporary Trade Directory Entries Name: James Allen Location: King St, London, W6 0SP Classification: Carpet, Curtain & Upholstery Cleaners Status: Inactive Positional Accuracy: Manually positioned within the geographical locality	A7SE (SW)	774	-	522308 178661
163	Contemporary Trade Directory Entries Name: Kings Dry Cleaners Location: 289, King Street, London, W6 9NH Classification: Dry Cleaners Status: Inactive Positional Accuracy: Automatically positioned to the address	A7SE (SW)	819	-	522298 178616
163	Contemporary Trade Directory Entries Name: Top Hat Cleaners Location: 289, King Street, London, W6 9NH Classification: Dry Cleaners Status: Active Positional Accuracy: Automatically positioned to the address	A7SE (SW)	819	-	522298 178616

Map ID	Details	Quadrant Reference (Compass Direction)	Estimated Distance From Site	Contact	NGR
163	Contemporary Trade Directory Entries Name: L'Essentiel Location: 289, King Street, London, W6 9NH Classification: Dry Cleaners Status: Inactive Positional Accuracy: Automatically positioned to the address	A7SE (SW)	819	-	522298 178616
163	Contemporary Trade Directory Entries Name: Spring Location: 289, King Street, London, W6 9NH Classification: Dry Cleaners Status: Inactive Positional Accuracy: Automatically positioned to the address	A7SE (SW)	819	-	522298 178616
164	Contemporary Trade Directory Entries Name: Bush Print Location: 8, Shepherds Bush Road, London, W6 7PJ Classification: Printers Status: Active Positional Accuracy: Automatically positioned to the address	A19SE (NE)	775	-	523413 179704
164	Contemporary Trade Directory Entries Name: Sheikha Freight Location: 6, Shepherds Bush Road, London, W6 7PJ Classification: Freight Forwarders Status: Inactive Positional Accuracy: Automatically positioned to the address	A19SE (NE)	775	-	523413 179704
164	Contemporary Trade Directory Entries Name: African Textiles Location: 3, Goldhawk Road, London, W12 8QQ Classification: Textile Manufacturing Status: Inactive Positional Accuracy: Automatically positioned to the address	A19SE (NE)	779	-	523404 179731
165	Contemporary Trade Directory Entries Name: Uno Motorcycles Location: 64, Shepherds Bush Road, London, W6 7PH Classification: Motor Cycle Repairs Status: Inactive Positional Accuracy: Automatically positioned to the address	A14NE (E)	777	-	523486 179478
165	Contemporary Trade Directory Entries Name: Uno Location: 64, Shepherds Bush Road, London, W6 7PH Classification: Tyre Dealers Status: Inactive Positional Accuracy: Automatically positioned to the address	A14NE (E)	777	-	523486 179478
165	Contemporary Trade Directory Entries Name: Image Photographic Location: 54, Shepherds Bush Road, London, W6 7PH Classification: Photographic Processors Status: Inactive Positional Accuracy: Automatically positioned to the address	A14NE (E)	783	-	523486 179509
165	Contemporary Trade Directory Entries Name: Andrews Office Equipment Location: 48, Shepherds Bush Road, London, W6 7PH Classification: Office Furniture & Equipment Status: Inactive Positional Accuracy: Automatically positioned to the address	A14NE (E)	785	-	523485 179527
165	Contemporary Trade Directory Entries Name: Ocean Dry Cleaners Location: 44, Shepherds Bush Road, London, W6 7PJ Classification: Dry Cleaners Status: Active Positional Accuracy: Automatically positioned to the address	A14NE (E)	786	-	523479 179554
166	Contemporary Trade Directory Entries Name: The Royal Laundre Location: 22, Shepherds Bush Road, London, W6 7PJ Classification: Dry Cleaners Status: Inactive Positional Accuracy: Automatically positioned to the address	A14NE (E)	781	-	523457 179610
166	Contemporary Trade Directory Entries Name: T H G International Ltd Location: 7, Shepherds Bush Road, London, W6 7NA Classification: Floorcoverings - Manufacturers & Wholesalers Status: Inactive Positional Accuracy: Automatically positioned to the address	A14NE (E)	825	-	523491 179646

Map ID	Details	Quadrant Reference (Compass Direction)	Estimated Distance From Site	Contact	NGR
166	Contemporary Trade Directory Entries Name: Total Location: 1, Westwick Gardens, London, W14 0BU Classification: Petrol Filling Stations Status: Inactive Positional Accuracy: Automatically positioned to the address	A14NE (E)	828	-	523510 179601
166	Contemporary Trade Directory Entries Name: Pest Removals Location: The Grampians, Shepherds Bush Rd, London, W6 7NB Classification: Pest & Vermin Control Status: Inactive Positional Accuracy: Manually positioned within the geographical locality	A14NE (E)	843	-	523495 179686
167	Contemporary Trade Directory Entries Name: Cleaners Shepherds Bush Location: 65 Shepherds Bush Green, London, W12 8TX Classification: Cleaning Services - Domestic Status: Active Positional Accuracy: Automatically positioned to the address	A19SW (NE)	783	-	523302 179892
167	Contemporary Trade Directory Entries Name: Excellent Cleaners Location: 65, Shepherds Bush Green, London, W12 8TX Classification: Cleaning Services - Domestic Status: Inactive Positional Accuracy: Automatically positioned to the address	A19SW (NE)	784	-	523303 179892
167	Contemporary Trade Directory Entries Name: Cleaners Shepherds Bush Location: 65, Shepherds Bush Green, London, W12 8TX Classification: Cleaning Services - Domestic Status: Inactive Positional Accuracy: Automatically positioned to the address	A19SW (NE)	784	-	523303 179892
167	Contemporary Trade Directory Entries Name: Pointbet Location: 65-69, Shepherds Bush Green, London, W12 8QF Classification: Painting & Decorating Supplies Status: Inactive Positional Accuracy: Automatically positioned to the address	A19SW (NE)	784	-	523303 179892
167	Contemporary Trade Directory Entries Name: Arem Location: Threshold House, Shepherds Bush Green, London, W12 8TX Classification: Toiletries Status: Inactive Positional Accuracy: Manually positioned to the address or location	A19SW (NE)	784	-	523303 179892
167	Contemporary Trade Directory Entries Name: Cleaners Shepherds Bush Location: 70, Shepherds Bush Green, London, W12 8UA Classification: Cleaning Services - Domestic Status: Inactive Positional Accuracy: Automatically positioned to the address	A19SW (NE)	789	-	523289 179915
168	Contemporary Trade Directory Entries Name: Global Freight Consultants Ltd Location: 26-28, Hammersmith Grove, London, W6 7BA Classification: Freight Forwarders Status: Inactive Positional Accuracy: Automatically positioned to the address	A9NW (SE)	785	-	523253 178781
168	Contemporary Trade Directory Entries Name: Fuji Industries Co Ltd Location: 26-28, Hammersmith Grove, London, W6 7HA Classification: Window Tinting Status: Inactive Positional Accuracy: Automatically positioned to the address	A9NW (SE)	785	-	523253 178781
168	Contemporary Trade Directory Entries Name: T S Merchant Services Ltd Location: 26-28, Hammersmith Grove, London, W6 7BA Classification: Computer Manufacturers Status: Active Positional Accuracy: Automatically positioned to the address	A9NW (SE)	785	-	523253 178781
168	Contemporary Trade Directory Entries Name: D D C Worldwide Location: 26-28, Hammersmith Grove, London, W6 7BA Classification: Laboratories Status: Active Positional Accuracy: Automatically positioned to the address	A9NW (SE)	785	-	523253 178781

Map ID	Details	Quadrant Reference (Compass Direction)	Estimated Distance From Site	Contact	NGR
168	Contemporary Trade Directory Entries Name: The Clay Company Uk Ltd Location: 28 Hammersmith Grove, London, W6 7BA Classification: Builders' Merchants Status: Active Positional Accuracy: Manually positioned within the geographical locality	A9NW (SE)	785	-	523252 178781
168	Contemporary Trade Directory Entries Name: Wimpey Disposal Ltd Location: 28, Hammersmith Grove, London, W6 7EN Classification: Waste Disposal Services Status: Inactive Positional Accuracy: Automatically positioned to the address	A9NW (SE)	785	-	523253 178781
168	Contemporary Trade Directory Entries Name: Jetbell Ltd Location: 26-28, Hammersmith Grove, London, W6 7BA Classification: Digital Printing Status: Inactive Positional Accuracy: Automatically positioned to the address	A9NW (SE)	785	-	523253 178781
168	Contemporary Trade Directory Entries Name: Wildfire Location: 26-28, Hammersmith Grove, London, W6 7BA Classification: Printers Status: Inactive Positional Accuracy: Automatically positioned to the address	A9NW (SE)	785	-	523253 178781
168	Contemporary Trade Directory Entries Name: Medidata Location: 12 Hammersmith Grove, London, W6 7AP Classification: Laboratories Status: Active Positional Accuracy: Automatically positioned to the address	A9NW (SE)	825	-	523271 178745
169	Contemporary Trade Directory Entries Name: Pricecut Location: 71, Askew Road, London, W12 9AH Classification: Dry Cleaners Status: Inactive Positional Accuracy: Automatically positioned to the address	A17SE (NW)	791	-	522018 179828
169	Contemporary Trade Directory Entries Name: Zara Drycleaners Location: 71, Askew Road, London, W12 9AH Classification: Dry Cleaners Status: Inactive Positional Accuracy: Automatically positioned to the address	A17SE (NW)	791	-	522018 179828
169	Contemporary Trade Directory Entries Name: Lawen Dry Cleaners Location: 71, Askew Road, London, W12 9AH Classification: Dry Cleaners Status: Active Positional Accuracy: Automatically positioned to the address	A17SE (NW)	791	-	522018 179828
170	Contemporary Trade Directory Entries Name: Cleaning Services Hammersmith Location: 190-192 Shepherds Bush Rd, London, W6 7NL Classification: Commercial Cleaning Services Status: Inactive Positional Accuracy: Manually positioned within the geographical locality	A9NE (SE)	792	-	523367 178903
171	Contemporary Trade Directory Entries Name: Hendersons Of Hammersmith Location: Flat 178, Kings Court, Hamlet Gardens, London, W6 0RP Classification: Domestic Appliances - Servicing, Repairs & Parts Status: Inactive Positional Accuracy: Automatically positioned to the address	A7NE (SW)	796	-	522191 178710
171	Contemporary Trade Directory Entries Name: Mot Test Centre Location: The Railway Arches, Hamlet Gdns, London, W6 0RP Classification: Mot Testing Centres Status: Inactive Positional Accuracy: Manually positioned within the geographical locality	A7NE (SW)	797	-	522191 178710
172	Contemporary Trade Directory Entries Name: Connoisseur Cleaners Location: 118, King Street, London, W6 0QP Classification: Dry Cleaners Status: Inactive Positional Accuracy: Automatically positioned to the address	A8SE (S)	800	-	522894 178573

Map ID	Details	Quadrant Reference (Compass Direction)	Estimated Distance From Site	Contact	NGR
172	Contemporary Trade Directory Entries Name: Kall Kwik Location: 102, King Street, London, W6 0QW Classification: Printers Status: Inactive Positional Accuracy: Automatically positioned to the address	A8SE (S)	817	-	522941 178570
172	Contemporary Trade Directory Entries Name: Paragon Service Point Location: 141-143, King Street, London, W6 9JG Classification: Printers Status: Inactive Positional Accuracy: Automatically positioned to the address	A8SE (S)	839	-	522886 178531
172	Contemporary Trade Directory Entries Name: Oven Cleaning (Hammersmith) Location: 133-135, King Street, London, W6 9JG Classification: Oven cleaning Status: Inactive Positional Accuracy: Automatically positioned to the address	A8SE (S)	844	-	522920 178535
173	Contemporary Trade Directory Entries Name: Visions Location: London House, 271-273, King Street, London, W6 9LZ Classification: Photographic Processors Status: Inactive Positional Accuracy: Manually positioned to the address or location	A8SW (SW)	801	-	522355 178608
173	Contemporary Trade Directory Entries Name: A T L Location: London House, 271-273, King Street, London, W6 9LZ Classification: Photographic Equipment Repairs Status: Inactive Positional Accuracy: Automatically positioned to the address	A8SW (SW)	802	-	522355 178608
173	Contemporary Trade Directory Entries Name: Blackfords Of Cornwall Location: London House, 271-273, King Street, London, W6 9LZ Classification: Printers Status: Inactive Positional Accuracy: Automatically positioned to the address	A8SW (SW)	802	-	522355 178608
173	Contemporary Trade Directory Entries Name: Automated Systems (London) Ltd Location: London House, 271-273, King Street, London, W6 9LZ Classification: Telecommunications Equipment & Systems Status: Inactive Positional Accuracy: Automatically positioned to the address	A8SW (SW)	802	-	522355 178608
173	Contemporary Trade Directory Entries Name: Nationwide Business Forms Location: London House, 271-273, King Street, London, W6 9LZ Classification: Printers Status: Inactive Positional Accuracy: Automatically positioned to the address	A8SW (SW)	802	-	522355 178608
173	Contemporary Trade Directory Entries Name: Polonus Cleaning Services Location: London House, 271-273, King Street, London, W6 9LZ Classification: Cleaning Services - Domestic Status: Inactive Positional Accuracy: Manually positioned to the address or location	A8SW (SW)	802	-	522355 178608
173	Contemporary Trade Directory Entries Name: National Rail Enquiries Location: London House, 271-273, King Street, London, W6 9LZ Classification: Railways Status: Inactive Positional Accuracy: Automatically positioned to the address	A8SW (SW)	802	-	522355 178608
173	Contemporary Trade Directory Entries Name: The Tint Shop Location: London House, 271-273, King Street, London, W6 9LZ Classification: Window Tinting Status: Inactive Positional Accuracy: Automatically positioned to the address	A7SE (SW)	803	-	522354 178607
173	Contemporary Trade Directory Entries Name: Hammersmith Cleaners Location: 283-287, King Street, London, W6 9NH Classification: Carpet, Curtain & Upholstery Cleaners Status: Inactive Positional Accuracy: Automatically positioned to the address	A7SE (SW)	814	-	522316 178612

Map ID	Details	Quadrant Reference (Compass Direction)	Estimated Distance From Site	Contact	NGR
173	Contemporary Trade Directory Entries Name: Fulton Motors Ltd Location: 283-287 King St, London, W6 9NH Classification: Car Dealers Status: Inactive Positional Accuracy: Manually positioned to the address or location	A7SE (SW)	814	-	522316 178612
173	Contemporary Trade Directory Entries Name: Hammersmith Cleaners Location: 285 King Street, London, W6 9NH Classification: Cleaning Services - Domestic Status: Inactive Positional Accuracy: Automatically positioned to the address	A7SE (SW)	815	-	522309 178614
174	Contemporary Trade Directory Entries Name: State Oil Co Of Azerbaijan Republic Location: Cambridge Court, Shepherds Bush Road, London, W6 7NJ Classification: Distribution Services Status: Inactive Positional Accuracy: Automatically positioned to the address	A9NW (SE)	804	-	523346 178854
175	Contemporary Trade Directory Entries Name: Coin-Op Launderette Location: 288, King Street, London, W6 0SP Classification: Laundries & Launderettes Status: Inactive Positional Accuracy: Automatically positioned to the address	A7SE (SW)	807	-	522239 178663
175	Contemporary Trade Directory Entries Name: James Allen Location: 288, King Street, London, W6 0SP Classification: Carpet, Curtain & Upholstery Cleaners Status: Inactive Positional Accuracy: Automatically positioned to the address	A7SE (SW)	807	-	522239 178663
176	Contemporary Trade Directory Entries Name: Holloways Of Ludlow Location: 121, Shepherds Bush Road, London, W6 7LP Classification: Lighting Manufacturers Status: Active Positional Accuracy: Automatically positioned to the address	A14SE (E)	811	-	523494 179119
177	Contemporary Trade Directory Entries Name: Kwik Kleen Location: 165, King Street, London, W6 9JT Classification: Dry Cleaners Status: Inactive Positional Accuracy: Automatically positioned to the address	A8SE (S)	811	-	522794 178541
177	Contemporary Trade Directory Entries Name: Kwik Kleen Location: 165, King Street, LONDON, W6 9JT Classification: Dry Cleaners Status: Active Positional Accuracy: Automatically positioned to the address	A8SE (S)	811	-	522794 178541
178	Contemporary Trade Directory Entries Name: London Cleaners Location: 19, Bloemfontein Road, London, W12 7BH Classification: Cleaning Services - Domestic Status: Active Positional Accuracy: Automatically positioned to the address	A18NW (N)	814	-	522636 180202
179	Contemporary Trade Directory Entries Name: Hanan Clinic Location: 1, Poplar Mews, Uxbridge Road, London, W12 7JS Classification: Electrolysis Status: Inactive Positional Accuracy: Automatically positioned to the address	A19SW (NE)	816	-	523215 180020
179	Contemporary Trade Directory Entries Name: Snappy Snaps Location: 188, Uxbridge Road, London, W12 7JP Classification: Photographic Processors Status: Inactive Positional Accuracy: Automatically positioned to the address	A19SW (NE)	816	-	523247 179994
180	Contemporary Trade Directory Entries Name: Acton Carpet & Upholstery Location: 15b Stanlake Villas, Stanlake Rd, Shepherds Bush, London, SW13 8EX Classification: Carpet, Curtain & Upholstery Cleaners Status: Inactive Positional Accuracy: Manually positioned to the road within the address or location	A19NW (NE)	819	-	523083 180112

Map ID	Details	Quadrant Reference (Compass Direction)	Estimated Distance From Site	Contact	NGR
181	Contemporary Trade Directory Entries Name: Junkanddisorderly Location: 2 Cambridge Grove, London, W6 0LA Classification: Waste Disposal Services Status: Inactive Positional Accuracy: Automatically positioned to the address	A8SE (S)	822	-	522976 178577
182	Contemporary Trade Directory Entries Name: The London Rubbish Removal Location: 14 Stamford Brook Avenue, London, W6 0YD Classification: Waste Disposal Services Status: Active Positional Accuracy: Manually positioned to the address or location	A12SW (W)	825	-	521889 179092
183	Contemporary Trade Directory Entries Name: Xavier Auto Clinic Location: 166, STAMFORD BROOK ARCHES, RAVENSCOURT PARK, LONDON, W6 0TQ Classification: Garage Services Status: Active Positional Accuracy: Automatically positioned to the address	A7NE (SW)	829	-	522046 178803
184	Contemporary Trade Directory Entries Name: Great London Dry Cleaning Location: 16, Beadon Road, London, W6 0DA Classification: Dry Cleaners Status: Inactive Positional Accuracy: Automatically positioned to the address	A9SW (SE)	843	-	523235 178691
184	Contemporary Trade Directory Entries Name: Hyundai Heavy Industries Ltd Location: 11th Floor, St. Martins House, 1, Hammersmith Grove, London, W6 0NB Classification: Marine Engineers Status: Inactive Positional Accuracy: Automatically positioned to the address	A9SW (SE)	868	-	523224 178652
184	Contemporary Trade Directory Entries Name: Oskia Skincare Location: London, W6 0nb Classification: Cosmetic Manufacturers Status: Active Positional Accuracy: Manually positioned within the geographical locality	A9SW (SE)	868	-	523224 178652
184	Contemporary Trade Directory Entries Name: Izonil Location: 1, Hammersmith Grove, London, W6 0NB Classification: Plaster Manufacturers & Suppliers Status: Inactive Positional Accuracy: Manually positioned to the address or location	A9SW (SE)	868	-	523224 178652
184	Contemporary Trade Directory Entries Name: Green Tomato Energy Ltd Location: St. Martins House, 1, Lyric Square, London, W6 0NB Classification: Energy Efficient Products and Services Status: Inactive Positional Accuracy: Automatically positioned to the address	A9SW (SE)	868	-	523224 178652
184	Contemporary Trade Directory Entries Name: Siteminder Location: St. Martins House, 1, Lyric Square, London, W6 0NB Classification: Distribution Services Status: Inactive Positional Accuracy: Automatically positioned to the address	A9SW (SE)	869	-	523227 178652
185	Contemporary Trade Directory Entries Name: Shell Hammersmith Location: 372, Goldhawk Road, London, W6 0XF Classification: Petrol Filling Stations Status: Inactive Positional Accuracy: Automatically positioned to the address	A7NW (SW)	849	-	521944 178912
185	Contemporary Trade Directory Entries Name: Shell Service Station Location: 372, Goldhawk Road, London, W6 0XF Classification: Petrol Filling Stations Status: Active Positional Accuracy: Automatically positioned to the address	A7NW (SW)	849	-	521944 178912

Map ID	Details	Quadrant Reference (Compass Direction)	Estimated Distance From Site	Contact	NGR
185	Contemporary Trade Directory Entries Name: Raven Service Station Location: 372, Goldhawk Road, London, W6 0XF Classification: Petrol Filling Stations - 24 Hour Status: Inactive Positional Accuracy: Manually positioned to the address or location	A7NW (SW)	855	-	521946 178895
186	Contemporary Trade Directory Entries Name: Service Graphics Location: Car Space 1, 141-143, King Street, London, W6 9JG Classification: Printers Status: Inactive Positional Accuracy: Automatically positioned to the address	A8SE (S)	850	-	522887 178520
186	Contemporary Trade Directory Entries Name: Ecovolt Ltd Location: 1-2, Down Place, London, W6 9JH Classification: Electricity Companies Status: Inactive Positional Accuracy: Manually positioned to the address or location	A8SE (S)	870	-	522925 178510
187	Contemporary Trade Directory Entries Name: Perfume Com Location: Basement, 15, Netherwood Road, London, W14 0BL Classification: Perfume Suppliers Status: Inactive Positional Accuracy: Automatically positioned to the address	A14NE (E)	850	-	523562 179460
187	Contemporary Trade Directory Entries Name: Netherwood Autos Ltd Location: 17a, Netherwood Road, London, W14 0BL Classification: Garage Services Status: Active Positional Accuracy: Automatically positioned to the address	A14NE (E)	859	-	523570 179469
188	Contemporary Trade Directory Entries Name: Aire Works Ltd Location: Flat 158, Ashcroft Square, King Street, London, W6 0YN Classification: Air Conditioning & Refrigeration Contractors Status: Inactive Positional Accuracy: Automatically positioned to the address	A9SW (SE)	855	-	523147 178617
189	Contemporary Trade Directory Entries Name: Omni Facilities Management Ltd Location: 11 Beavor Lane, London, W6 9AR Classification: Commercial Cleaning Services Status: Inactive Positional Accuracy: Automatically positioned to the address	A7SE (SW)	860	-	522340 178550
189	Contemporary Trade Directory Entries Name: Palco Industries Location: Palco House, 11 Beavor Lane, London, W6 9AR Classification: Chemicals & Allied Products Status: Inactive Positional Accuracy: Automatically positioned to the address	A7SE (S)	884	-	522341 178524
190	Contemporary Trade Directory Entries Name: Columbus Tobacco Location: 316 King St, London, W6 0RR Classification: Tobacco Products - Manufacturers Status: Inactive Positional Accuracy: Manually positioned to the address or location	A7SE (SW)	864	-	522136 178668
190	Contemporary Trade Directory Entries Name: Zeefax Ltd Location: 320, King Street, London, W6 0RR Classification: Distribution Services Status: Inactive Positional Accuracy: Automatically positioned in the proximity of the address	A7SE (SW)	877	-	522118 178665
190	Contemporary Trade Directory Entries Name: Zeefax Location: 320, King Street, London, W6 0RR Classification: Drilling & Boring Equipment & Supplies Status: Inactive Positional Accuracy: Automatically positioned to the address	A7SE (SW)	880	-	522122 178659
190	Contemporary Trade Directory Entries Name: Britannia Tea Location: London, W6 0RR Classification: Food Products - Manufacturers Status: Inactive Positional Accuracy: Automatically positioned to the address	A7SE (SW)	881	-	522123 178656

Map ID	Details	Quadrant Reference (Compass Direction)	Estimated Distance From Site	Contact	NGR
190	Contemporary Trade Directory Entries Name: Aa Fireplaces Location: 351, King Street, London, W6 9NH Classification: Fireplaces & Mantelpieces Status: Inactive Positional Accuracy: Manually positioned to the address or location	A7SE (SW)	902	-	522124 178628
190	Contemporary Trade Directory Entries Name: Architectural Antiques Location: 351, King Street, London, W6 9NH Classification: Fireplaces & Mantelpieces Status: Inactive Positional Accuracy: Automatically positioned to the address	A7SE (SW)	908	-	522124 178622
191	Contemporary Trade Directory Entries Name: Ryness Location: 103, King Street, London, W6 9JG Classification: Electrical Goods Sales, Manufacturers & Wholesalers Status: Active Positional Accuracy: Automatically positioned to the address	A8SE (S)	874	-	523013 178534
192	Contemporary Trade Directory Entries Name: Shift It Location: 55, Askew Crescent, London, W12 9DN Classification: Waste Disposal Services Status: Inactive Positional Accuracy: Automatically positioned to the address	A17SW (NW)	875	-	522006 179950
193	Contemporary Trade Directory Entries Name: K S Pestcontrol Services Location: 92a, Lakeside Road, LONDON, W14 0DY Classification: Pest & Vermin Control Status: Active Positional Accuracy: Automatically positioned to the address	A14NE (E)	877	-	523594 179412
194	Contemporary Trade Directory Entries Name: Standish Service Station Location: 327 King St, London, W6 9NH Classification: Petrol Filling Stations - 24 Hour Status: Inactive Positional Accuracy: Manually positioned to the address or location	A7SE (SW)	880	-	522164 178626
194	Contemporary Trade Directory Entries Name: Tesco Petrol Filling Station Location: 327 King St, London, W6 9NH Classification: Petrol Filling Stations Status: Inactive Positional Accuracy: Manually positioned to the address or location	A7SE (SW)	880	-	522164 178626
195	Contemporary Trade Directory Entries Name: Ulster Carpets Location: 322, King Street, London, W6 0RR Classification: Carpets & Rugs - Manufacturers Status: Inactive Positional Accuracy: Automatically positioned to the address	A7SE (SW)	886	-	522115 178656
195	Contemporary Trade Directory Entries Name: Back Store Ltd Location: 330, King Street, London, W6 0RR Classification: Office Furniture & Equipment Status: Inactive Positional Accuracy: Automatically positioned to the address	A7SE (SW)	917	-	522069 178655
195	Contemporary Trade Directory Entries Name: King Street Fireplaces Location: 373, King Street, London, W6 9NJ Classification: Fireplaces & Mantelpieces Status: Inactive Positional Accuracy: Automatically positioned to the address	A7SE (SW)	949	-	522061 178619
196	Contemporary Trade Directory Entries Name: Aa Rubbish Clearance Location: 41, Riverside Gardens, London, W6 9LE Classification: Waste Disposal Services Status: Inactive Positional Accuracy: Automatically positioned to the address	A8SE (S)	891	-	522742 178455
197	Contemporary Trade Directory Entries Name: Jellycat Location: 214, Blythe Road, London, W14 0HH Classification: Toys, Games & Sporting Goods - Manufacturers Status: Inactive Positional Accuracy: Automatically positioned to the address	A14SE (E)	892	-	523610 179348

Map ID	Details	Quadrant Reference (Compass Direction)	Estimated Distance From Site	Contact	NGR
197	Contemporary Trade Directory Entries Name: Rentokil Specialist Hygiene Location: 204, Blythe Road, London, W14 0HH Classification: Commercial Cleaning Services Status: Inactive Positional Accuracy: Automatically positioned to the address	A14SE (E)	939	-	523657 179334
197	Contemporary Trade Directory Entries Name: Rentokil Property Care Location: 204, Blythe Road, London, W14 0HH Classification: Damp & Dry Rot Control Status: Inactive Positional Accuracy: Automatically positioned to the address	A14SE (E)	939	-	523657 179334
197	Contemporary Trade Directory Entries Name: Rentokil Pest Control Location: 204, Blythe Road, London, W14 0HH Classification: Pest & Vermin Control Status: Inactive Positional Accuracy: Automatically positioned to the address	A14SE (E)	939	-	523657 179334
198	Contemporary Trade Directory Entries Name: Total Location: 1, Westwick Gardens, London, W14 0BU Classification: Petrol Filling Stations Status: Inactive Positional Accuracy: Automatically positioned in the proximity of the address	A14NE (E)	893	-	523582 179583
199	Contemporary Trade Directory Entries Name: Askew Service Centre Location: Unit B1, Askew Crescent Workshops, 2A Askew Cr, London, W12 9DP Classification: Garage Services Status: Inactive Positional Accuracy: Manually positioned within the geographical locality	A17SE (NW)	896	-	522066 180040
200	Contemporary Trade Directory Entries Name: Currys Location: 38, Kings Mall, King Street, London, W6 0QB Classification: Electrical Goods Sales, Manufacturers & Wholesalers Status: Inactive Positional Accuracy: Automatically positioned to the address	A9SW (SE)	900	-	523198 178596
200	Contemporary Trade Directory Entries Name: Currys Digital Location: 58, Kings Mall, King Street, London, W6 0QB Classification: Electrical Goods Sales, Manufacturers & Wholesalers Status: Inactive Positional Accuracy: Automatically positioned to the address	A9SW (SE)	900	-	523198 178596
201	Contemporary Trade Directory Entries Name: C W W Engineers Supply Co Ltd Location: 7, Stanlake Mews, London, W12 7HA Classification: Nuts, Bolts & Fixings Status: Inactive Positional Accuracy: Automatically positioned to the address	A19NW (NE)	902	-	523097 180198
202	Contemporary Trade Directory Entries Name: Royale Chateau Location: 31, Eilerslie Road, LONDON, W12 7BN Classification: Textile Manufacturing Status: Inactive Positional Accuracy: Automatically positioned to the address	A18NE (N)	911	-	522768 180299
203	Contemporary Trade Directory Entries Name: London Borough Of Hammersmith & Fulham Location: Town Hall, King Street, London, W6 9JU Classification: Pest & Vermin Control Status: Inactive Positional Accuracy: Automatically positioned to the address	A8SE (S)	913	-	522693 178430
204	Contemporary Trade Directory Entries Name: Bespoke Location: Roseford Court, 34, Shepherds Bush Green, London, W12 8RA Classification: Car Dealers - Used Status: Inactive Positional Accuracy: Manually positioned to an adjacent address or location	A19SE (NE)	914	-	523538 179765
204	Contemporary Trade Directory Entries Name: B P Service Station Location: 37 Shepherds Bush Green, London, W12 8PS Classification: Petrol Filling Stations Status: Active Positional Accuracy: Automatically positioned to the address	A19SE (NE)	928	-	523544 179785

Map ID	Details	Quadrant Reference (Compass Direction)	Estimated Distance From Site	Contact	NGR
204	Contemporary Trade Directory Entries Name: B P Service Station Location: Bush Centre Service Station, 37, Shepherds Bush Green, London, W12 8PS Classification: Petrol Filling Stations Status: Inactive Positional Accuracy: Automatically positioned to the address	A19SE (NE)	928	-	523544 179785
205	Contemporary Trade Directory Entries Name: Boiler Safe Heating & Gas Services Location: 2, Wormholt Terrace, Wormholt Road, London, W12 0LB Classification: Boilers - Servicing, Replacements & Repairs Status: Inactive Positional Accuracy: Automatically positioned to the address	A17NE (NW)	921	-	522188 180162
206	Contemporary Trade Directory Entries Name: Soapy Joe Cleaning Chemicals Location: 48, Stamford Brook Road, London, W6 0XL Classification: Cleaning Materials & Equipment Status: Active Positional Accuracy: Automatically positioned to the address	A12SW (W)	923	-	521774 179134
207	Contemporary Trade Directory Entries Name: Fads Location: 134, Uxbridge Road, London, W12 8AA Classification: Wallpapers & Wall Coverings Status: Inactive Positional Accuracy: Automatically positioned to the address	A19SE (NE)	925	-	523439 179948
207	Contemporary Trade Directory Entries Name: Shepherd'S Bush Dry Cleaners Location: 124, Uxbridge Road, London, W12 8AE Classification: Dry Cleaners Status: Active Positional Accuracy: Automatically positioned to the address	A19SE (NE)	952	-	523482 179937
208	Contemporary Trade Directory Entries Name: Bristol Motors Coachwork Location: 65, Gayford Road, London, W12 9BY Classification: Car Body Repairs Status: Inactive Positional Accuracy: Automatically positioned to the address	A12NW (W)	925	-	521785 179658
209	Contemporary Trade Directory Entries Name: Kwikfoto Centres Location: 1, Metropolitan Station Buildings, Beadon Road, London, W6 7AA Classification: Photographic Processors Status: Inactive Positional Accuracy: Automatically positioned to the address	A9SW (SE)	928	-	523326 178656
210	Contemporary Trade Directory Entries Name: John Goshon & Co Ltd Location: 77, Rylett Crescent, London, W12 9RP Classification: Packaging & Wrapping Equipment & Supplies Status: Inactive Positional Accuracy: Automatically positioned to the address	A12NW (W)	931	-	521743 179505
211	Contemporary Trade Directory Entries Name: Loftus Motors Location: Rear Of, 56, Loftus Road, London, W12 7EN Classification: Garage Services Status: Active Positional Accuracy: Automatically positioned to the address	A18NE (N)	937	-	522918 180301
211	Contemporary Trade Directory Entries Name: Loftus Motors Location: 56, Loftus Road, London, W12 7EN Classification: Garage Services Status: Inactive Positional Accuracy: Automatically positioned to the address	A18NE (N)	938	-	522919 180301
212	Contemporary Trade Directory Entries Name: Auto Audio Installations Location: 4-10, Wood Lane, London, W12 7DT Classification: Telecommunications Equipment & Systems Status: Inactive Positional Accuracy: Automatically positioned to the address	A19NW (NE)	938	-	523332 180082
212	Contemporary Trade Directory Entries Name: Kwik-Fit Location: 4-10, Wood Lane, London, W12 7DT Classification: Exhaust & Shock Absorber Centres Status: Inactive Positional Accuracy: Automatically positioned to the address	A19NW (NE)	938	-	523332 180082

Map ID	Details	Quadrant Reference (Compass Direction)	Estimated Distance From Site	Contact	NGR
213	Contemporary Trade Directory Entries Name: Gu Chocolate Location: 20, Rockley Road, London, W14 0DA Classification: Confectionery Manufacturers Status: Inactive Positional Accuracy: Automatically positioned to the address	A14NE (E)	944	-	523627 179612
213	Contemporary Trade Directory Entries Name: G U Location: The Shepherds Building, Rockley Road, London, W14 0DA Classification: Confectionery Manufacturers Status: Inactive Positional Accuracy: Manually positioned within the geographical locality	A14NE (E)	983	-	523661 179636
214	Contemporary Trade Directory Entries Name: Cahill Printing Service Location: 20, St. Peters Grove, London, W6 9AZ Classification: Printers Status: Inactive Positional Accuracy: Automatically positioned to the address	A7SE (SW)	948	-	522141 178560
215	Contemporary Trade Directory Entries Name: Purity Labs Location: Broadway Chambers, Hammersmith Broadway, London, W6 7AF Classification: Toiletries Status: Inactive Positional Accuracy: Automatically positioned to the address	A9SE (SE)	950	-	523368 178664
215	Contemporary Trade Directory Entries Name: Bhp Minerals Worldwide Exploration Location: Brook Ho, 229-247 Shepherds Bush Rd, Hammersmith, London, W6 7AN Classification: Mineral Merchants Status: Inactive Positional Accuracy: Manually positioned to the address or location	A9NE (SE)	953	-	523412 178703
215	Contemporary Trade Directory Entries Name: Outokumpu Rawmet (Uk) Ltd Location: Iberia House, 10, Hammersmith Broadway, London, W6 7AL Classification: Metals - Mining Status: Inactive Positional Accuracy: Automatically positioned to the address	A9SE (SE)	984	-	523416 178663
215	Contemporary Trade Directory Entries Name: Outokumpu (Uk) Ltd Location: Iberia House, 10, Hammersmith Broadway, London, W6 7AL Classification: Metals - Mining Status: Inactive Positional Accuracy: Automatically positioned to the address	A9SE (SE)	984	-	523416 178663
215	Contemporary Trade Directory Entries Name: Cleaning Services Hammersmith Location: 6, Hammersmith Broadway, London, W6 7AL Classification: Carpet, Curtain & Upholstery Cleaners Status: Inactive Positional Accuracy: Automatically positioned to the address	A9SE (SE)	995	-	523412 178644
216	Contemporary Trade Directory Entries Name: Original Cleaners Hammersmith Location: Original Cleaners Hammersmith, Hammersmith, W6 9XW Classification: Cleaning Services - Domestic Status: Inactive Positional Accuracy: Manually positioned within the geographical locality	A9SW (SE)	951	-	523223 178551
217	Contemporary Trade Directory Entries Name: B P Service Station Location: Great West Road, London, W6 9TQ Classification: Petrol Filling Stations Status: Active Positional Accuracy: Manually positioned to the address or location	A8SW (S)	957	-	522393 178428
217	Contemporary Trade Directory Entries Name: Bp Connect Cromwell South Location: Great West Rd, London, W6 9TQ Classification: Petrol Filling Stations - 24 Hour Status: Inactive Positional Accuracy: Manually positioned to the address or location	A8SW (S)	957	-	522393 178428
218	Contemporary Trade Directory Entries Name: Eurocopy Great Britain Plc Location: 30, Blacks Road, London, W6 9DT Classification: Photocopiers Status: Inactive Positional Accuracy: Automatically positioned to the address	A9SW (SE)	957	-	523182 178520

Map ID	Details	Quadrant Reference (Compass Direction)	Estimated Distance From Site	Contact	NGR
218	Contemporary Trade Directory Entries Name: The Virgin Drinks Group Ltd Location: Landmark House, Hammersmith Bridge Road, London, W6 9DR Classification: Soft Drinks - Manufacturers Status: Inactive Positional Accuracy: Automatically positioned to the address	A9SW (SE)	995	-	523172 178472
218	Contemporary Trade Directory Entries Name: Landmark Facilities Management Ltd Location: Landmark House, Hammersmith Bridge Road, London, W6 9EJ Classification: Commercial Cleaning Services Status: Inactive Positional Accuracy: Automatically positioned to the address	A9SW (SE)	995	-	523172 178472
219	Contemporary Trade Directory Entries Name: Snappy Snaps Location: 1-15, King Street, London, W6 9HR Classification: Photographic Processors Status: Inactive Positional Accuracy: Automatically positioned to the address	A9SW (SE)	958	-	523279 178581
220	Contemporary Trade Directory Entries Name: Gilberts Location: 348, King Street, London, W6 0RX Classification: Car Dealers - Used Status: Inactive Positional Accuracy: Automatically positioned to the address	A7SW (SW)	962	-	521998 178659
220	Contemporary Trade Directory Entries Name: Escapiste Clothing Location: 389, King Street, London, W6 9NJ Classification: Leisure & Sportswear Manufacturers & Wholesalers Status: Inactive Positional Accuracy: Automatically positioned to the address	A7SE (SW)	981	-	522018 178614
220	Contemporary Trade Directory Entries Name: Kaspar Swankey Location: Flat 1, 405, Goldhawk Road, London, W6 0SA Classification: Blacksmiths & Forgemasters Status: Inactive Positional Accuracy: Automatically positioned to the address	A7SW (SW)	984	-	521954 178673
221	Contemporary Trade Directory Entries Name: Faxcess Ltd Location: 106, Gayford Road, London, W12 9BW Classification: Telecommunications Equipment & Systems Status: Inactive Positional Accuracy: Automatically positioned to the address	A17SW (W)	965	-	521759 179706
221	Contemporary Trade Directory Entries Name: Shogun International Ltd Location: 87, Gayford Road, London, W12 9BY Classification: Leisure & Sportswear Manufacturers & Wholesalers Status: Inactive Positional Accuracy: Automatically positioned to the address	A12NW (W)	978	-	521735 179676
222	Contemporary Trade Directory Entries Name: K P S Autos Ltd Location: 150, Railway Arches, MacFarlane Road, London, W12 7LA Classification: Garage Services Status: Inactive Positional Accuracy: Automatically positioned to the address	A19NW (NE)	974	-	523214 180215
222	Contemporary Trade Directory Entries Name: United City Motors Location: 123, Railway Arches, MacFarlane Road, London, W12 7LA Classification: Garage Services Status: Active Positional Accuracy: Automatically positioned to the address	A19NW (NE)	974	-	523214 180215
222	Contemporary Trade Directory Entries Name: Hi Tech Motors Ltd Location: 137, Railway Arches, MacFarlane Road, London, W12 7LA Classification: Garage Services Status: Inactive Positional Accuracy: Automatically positioned in the proximity of the address	A19NW (NE)	975	-	523214 180215
222	Contemporary Trade Directory Entries Name: 5 Star Auto Repairs Location: 140, Railway Arches, MacFarlane Road, London, W12 7LA Classification: Garage Services Status: Inactive Positional Accuracy: Automatically positioned in the proximity of the address	A19NW (NE)	975	-	523214 180215

Map ID	Details	Quadrant Reference (Compass Direction)	Estimated Distance From Site	Contact	NGR
222	Contemporary Trade Directory Entries Name: Polimax Window Tinting & Car Styling Location: 142, Railway Arches, MacFarlane Road, London, W12 7LA Classification: Window Tinting Status: Inactive Positional Accuracy: Automatically positioned to the address	A19NW (NE)	977	-	523215 180218
222	Contemporary Trade Directory Entries Name: M P R Motors Location: 139, Railway Arches, MacFarlane Road, London, W12 7LA Classification: Garage Services Status: Inactive Positional Accuracy: Automatically positioned to the address	A19NW (NE)	977	-	523215 180218
222	Contemporary Trade Directory Entries Name: R S Motors Location: 150, Railway Arches, MacFarlane Road, London, W12 7LA Classification: Garage Services Status: Inactive Positional Accuracy: Automatically positioned to the address	A19NW (NE)	977	-	523215 180218
223	Contemporary Trade Directory Entries Name: Rangers Cleaners Hammersmith Location: 34, Aspen Gardens, London, W6 9JE Classification: Cleaning Services - Domestic Status: Inactive Positional Accuracy: Automatically positioned to the address	A8SE (S)	976	-	522961 178410
224	Contemporary Trade Directory Entries Name: The Garage Location: 58-76 Willow Vale, London, W12 0PB Classification: Garage Services Status: Inactive Positional Accuracy: Manually positioned to the address or location	A18NW (N)	977	-	522364 180310
224	Contemporary Trade Directory Entries Name: No 5 Garage Location: 58-76, Willow Vale, London, W12 0PB Classification: Garage Services Status: Inactive Positional Accuracy: Automatically positioned to the address	A18NW (N)	978	-	522365 180311
225	Contemporary Trade Directory Entries Name: Cleaners Of Hammersmith Location: 394 King Street, London, W6 9NJ Classification: Carpet, Curtain & Upholstery Cleaners Status: Inactive Positional Accuracy: Manually positioned within the geographical locality	A7SE (SW)	978	-	522023 178614
225	Contemporary Trade Directory Entries Name: Crown Dry Cleaners Location: 393, King Street, London, W6 9NJ Classification: Dry Cleaners Status: Active Positional Accuracy: Automatically positioned to the address	A7SW (SW)	993	-	522006 178609
226	Fuel Station Entries Name: Goldhawk Road Service Station Location: 176-180, Goldhawk Road Catheron Road, Hammersmith , London, Inner London, W12 9NS Brand: Harvest Energy Premises Type: Not Applicable Status: Obsolete Positional Accuracy: Automatically positioned to the address	A13NW (N)	103	-	522690 179493
227	Fuel Station Entries Name: Goldhawk Service Station Location: 87-93, Goldhawk Road Hammersmith Grove, Hammersmith , London, Inner London, W12 8EG Brand: Esso Premises Type: Not Applicable Status: Obsolete Positional Accuracy: Automatically positioned to the address	A14NW (NE)	405	-	523058 179585
228	Fuel Station Entries Name: Askew Road Service Station Location: 167-181, Askew Road Starfield Road, Hammersmith , London, Inner London, W12 9AX Brand: Texaco Premises Type: Not Applicable Status: Obsolete Positional Accuracy: Automatically positioned to the address	A12NE (W)	525	-	522173 179559

Map ID	Details	Quadrant Reference (Compass Direction)	Estimated Distance From Site	Contact	NGR
229	Fuel Station Entries Name: Shepherds Bush Service Station Location: Shepherds Bush Road Westwick Gardens, Shepherds Bush , London, Inner London, W6 7NA Brand: Total Premises Type: Not Applicable Status: Obsolete Positional Accuracy: Manually positioned to the address or location	A14NE (E)	827	-	523509 179601
230	Fuel Station Entries Name: Shell Hammersmith Location: 372, Goldhawk Road , Hammersmith , London, Outer London, W6 0XF Brand: Shell Premises Type: Petrol Station Status: Open Positional Accuracy: Manually positioned to the address or location	A7NW (SW)	850	-	521942 178912
231	Fuel Station Entries Name: Standish Service Station Location: 327-343, King Street , Hammersmith , London, Inner London, W6 9NH Brand: Obsolete Premises Type: Not Applicable Status: Obsolete Positional Accuracy: Manually positioned to the address or location	A7SE (SW)	880	-	522164 178626
232	Fuel Station Entries Name: Bush Centre Sf Connect Location: Shepherds Bush Green , Shepherds Bush , London, Inner London, W12 8PS Brand: BP Premises Type: Petrol Station Status: Open Positional Accuracy: Manually positioned to the address or location	A19SE (NE)	908	-	523525 179779
233	Fuel Station Entries Name: Mfg Cromwell Road North Location: Great West Road , Hammersmith , London, Inner London, W6 9TQ Brand: BP Premises Type: Petrol Station Status: Open Positional Accuracy: Manually positioned to the address or location	A8SW (S)	957	-	522393 178428
234	Points of Interest - Commercial Services Name: Shirland Motors Ltd Location: A 2 Carthew Road, London, W6 0DX Category: Repair and Servicing Class Code: Vehicle Repair, Testing and Servicing Positional Accuracy: Positioned to address or location	A13SE (SE)	102	7	522767 179267
235	Points of Interest - Commercial Services Name: Car Wash Location: 176-180 Goldhawk Road, London, W12 9NS Category: Personal, Consumer and other Services Class Code: Vehicle Cleaning Services Positional Accuracy: Positioned to address or location	A13NW (N)	103	7	522690 179493
235	Points of Interest - Commercial Services Name: Goldhawk Road Service Station Location: 176-180 Goldhawk Road, London, W12 9NS Category: Personal, Consumer and other Services Class Code: Vehicle Cleaning Services Positional Accuracy: Positioned to address or location	A13NE (N)	120	7	522704 179510
235	Points of Interest - Commercial Services Name: Anthony Paul Location: 2 Coningham Road, London, W12 8BJ Category: Transport, Storage and Delivery Class Code: Distribution and Haulage Positional Accuracy: Positioned to address or location	A13NE (N)	147	7	522723 179535
236	Points of Interest - Commercial Services Name: Reg Orpin Motorcycles Location: 145 Goldhawk Road, London, W12 8EN Category: Repair and Servicing Class Code: Vehicle Repair, Testing and Servicing Positional Accuracy: Positioned to address or location	A13NE (NE)	194	7	522843 179520
237	Points of Interest - Commercial Services Name: Nicholas Mee & Co Ltd Location: 12 Wellesley Avenue, London, W6 0UP Category: Repair and Servicing Class Code: Vehicle Repair, Testing and Servicing Positional Accuracy: Positioned to address or location	A13SW (SW)	230	7	522533 179162

Map ID	Details	Quadrant Reference (Compass Direction)	Estimated Distance From Site	Contact	NGR
237	Points of Interest - Commercial Services Name: Nicholas Mee & Co Ltd Location: 12 Wellesley Avenue, London, W6 0UP Category: Repair and Servicing Class Code: Vehicle Repair, Testing and Servicing Positional Accuracy: Positioned to address or location	A13SW (SW)	230	7	522533 179162
238	Points of Interest - Commercial Services Name: Running Repair Location: 65 Nasmyth Street, London, W6 0HA Category: Repair and Servicing Class Code: Vehicle Repair, Testing and Servicing Positional Accuracy: Positioned to address or location	A13SE (S)	242	7	522713 179104
239	Points of Interest - Commercial Services Name: A C Automotive Engineering Location: 247-251 Goldhawk Road, London, W12 8EU Category: Repair and Servicing Class Code: Vehicle Repair, Testing and Servicing Positional Accuracy: Positioned to address or location	A13SW (W)	294	7	522375 179326
239	Points of Interest - Commercial Services Name: A C Automotive Engineering Location: 247-251 Goldhawk Road, London, W12 8EU Category: Repair and Servicing Class Code: Vehicle Repair, Testing and Servicing Positional Accuracy: Positioned to address or location	A13SW (W)	294	7	522375 179326
239	Points of Interest - Commercial Services Name: Chiswick Automotive Location: 251 Goldhawk Road, London, W12 8EU Category: Repair and Servicing Class Code: Vehicle Repair, Testing and Servicing Positional Accuracy: Positioned to address or location	A13SW (W)	307	7	522361 179328
240	Points of Interest - Commercial Services Name: Avellano Autos Location: 199 Askew Road, London, W12 9AZ Category: Repair and Servicing Class Code: Vehicle Repair, Testing and Servicing Positional Accuracy: Positioned to address or location	A12NE (W)	389	7	522288 179471
241	Points of Interest - Commercial Services Name: Octane Cars Location: 87-93 Goldhawk Road, London, W12 8EG Category: Repair and Servicing Class Code: Vehicle Repair, Testing and Servicing Positional Accuracy: Positioned to address or location	A14NW (NE)	405	7	523059 179586
241	Points of Interest - Commercial Services Name: Goldhawke Service Station Location: 87-93 Goldhawk Road, London, W12 8EG Category: Repair and Servicing Class Code: Vehicle Repair, Testing and Servicing Positional Accuracy: Positioned to address or location	A14NW (NE)	405	7	523059 179586
241	Points of Interest - Commercial Services Name: Jimmy's Hand Car Wash & Valet Centre Location: 87-93 Goldhawk Road, London, W12 8EG Category: Personal, Consumer and other Services Class Code: Vehicle Cleaning Services Positional Accuracy: Positioned to address or location	A14NW (NE)	405	7	523059 179586
241	Points of Interest - Commercial Services Name: G M Autos Location: Flat 2 248, Hammersmith Grove, London, W6 7EP Category: Repair and Servicing Class Code: Vehicle Repair, Testing and Servicing Positional Accuracy: Positioned to address or location	A14NW (NE)	413	7	523070 179582
242	Points of Interest - Commercial Services Name: V R Motor Location: 215 Railway Arches, Trussley Road, London, W6 7PP Category: Repair and Servicing Class Code: Vehicle Repair, Testing and Servicing Positional Accuracy: Positioned to address or location	A14NW (E)	496	7	523212 179406
243	Points of Interest - Commercial Services Name: Sam Auto Repairs Location: 228 Railway Arches, Trussley Road, London, W6 7PP Category: Repair and Servicing Class Code: Vehicle Repair, Testing and Servicing Positional Accuracy: Positioned to address or location	A14SW (E)	519	7	523230 179267

Map ID	Details	Quadrant Reference (Compass Direction)	Estimated Distance From Site	Contact	NGR
243	Points of Interest - Commercial Services Name: Sevan Motors Ltd Location: 237 Railway Arches, Trussley Road, London, W6 7PP Category: Repair and Servicing Class Code: Vehicle Repair, Testing and Servicing Positional Accuracy: Positioned to address or location	A14SW (E)	537	7	523239 179225
243	Points of Interest - Commercial Services Name: Morland Jones Location: 226 Railway Arches, Trussley Road, London, W6 7PP Category: Repair and Servicing Class Code: Vehicle Repair, Testing and Servicing Positional Accuracy: Positioned to address or location	A14SW (E)	537	7	523240 179225
243	Points of Interest - Commercial Services Name: Sevan Motors the Digital Mechanic Location: 237 Railway Arches, Trussley Road, London, W6 7PP Category: Repair and Servicing Class Code: Vehicle Repair, Testing and Servicing Positional Accuracy: Positioned to address or location	A14SW (E)	537	7	523240 179225
243	Points of Interest - Commercial Services Name: T R Repairs Location: 231 Railway Arches, Trussley Road, London, W6 7PP Category: Repair and Servicing Class Code: Vehicle Repair, Testing and Servicing Positional Accuracy: Positioned to address or location	A14SW (E)	537	7	523240 179225
243	Points of Interest - Commercial Services Name: Collins Motors Location: 232 Railway Arches, Trussley Road, London, W6 7PP Category: Repair and Servicing Class Code: Vehicle Repair, Testing and Servicing Positional Accuracy: Positioned to address or location	A14SW (E)	537	7	523240 179225
243	Points of Interest - Commercial Services Name: Collins Motors Location: 232 Railway Arches, Trussley Road, London, W6 7PP Category: Repair and Servicing Class Code: Vehicle Repair, Testing and Servicing Positional Accuracy: Positioned to address or location	A14SW (E)	537	7	523239 179225
243	Points of Interest - Commercial Services Name: T Johnson Location: 224 Railway Arches, Trussley Road, London, W6 7PP Category: Repair and Servicing Class Code: Vehicle Repair, Testing and Servicing Positional Accuracy: Positioned to address or location	A14SW (E)	537	7	523239 179225
243	Points of Interest - Commercial Services Name: T R Repairs Location: 231 Railway Arches, Trussley Road, London, W6 7PP Category: Repair and Servicing Class Code: Vehicle Repair, Testing and Servicing Positional Accuracy: Positioned to address or location	A14SW (E)	537	7	523240 179225
243	Points of Interest - Commercial Services Name: D Sparrow Location: 218 Railway Arches, Trussley Road, London, W6 7PP Category: Repair and Servicing Class Code: Vehicle Repair, Testing and Servicing Positional Accuracy: Positioned to address or location	A14SW (E)	537	7	523240 179225
243	Points of Interest - Commercial Services Name: Morland Jones Lotus Repairs Location: 226 Railway Arches, Trussley Road, London, W6 7PP Category: Repair and Servicing Class Code: Vehicle Repair, Testing and Servicing Positional Accuracy: Positioned to address or location	A14SW (E)	537	7	523239 179225
243	Points of Interest - Commercial Services Name: Sevan Motors Ltd Location: 237 Railway Arches, Trussley Road, London, W6 7PP Category: Repair and Servicing Class Code: Vehicle Repair, Testing and Servicing Positional Accuracy: Positioned to address or location	A14SW (E)	537	7	523240 179225
243	Points of Interest - Commercial Services Name: J Dundon Location: 218 Railway Arches, Trussley Road, London, W6 7PP Category: Repair and Servicing Class Code: Vehicle Repair, Testing and Servicing Positional Accuracy: Positioned to address or location	A14SW (E)	537	7	523240 179225

Map ID	Details	Quadrant Reference (Compass Direction)	Estimated Distance From Site	Contact	NGR
243	Points of Interest - Commercial Services Name: Sevan Motors Location: 237 Railway Arches, Trussley Road, London, W6 7PP Category: Repair and Servicing Class Code: Vehicle Repair, Testing and Servicing Positional Accuracy: Positioned to address or location	A14SW (E)	537	7	523240 179225
243	Points of Interest - Commercial Services Name: Scooter Surgery Location: 219 Railway Arches, Trussley Road, London, W6 7PP Category: Repair and Servicing Class Code: Vehicle Repair, Testing and Servicing Positional Accuracy: Positioned to address or location	A14SW (E)	537	7	523239 179225
244	Points of Interest - Commercial Services Name: A Paul Location: 59 Goldhawk Road, London, W12 8EG Category: Transport, Storage and Delivery Class Code: Distribution and Haulage Positional Accuracy: Positioned to address or location	A14NW (NE)	521	7	523167 179628
244	Points of Interest - Commercial Services Name: Two Wheels Only Location: Railway Arches, Wells Road, London, W12 8DB Category: Repair and Servicing Class Code: Vehicle Repair, Testing and Servicing Positional Accuracy: Positioned to address or location	A14NW (NE)	533	7	523190 179611
245	Points of Interest - Commercial Services Name: Toyshade Location: 11 Kilmarsh Road, London, W6 0PL Category: Transport, Storage and Delivery Class Code: Distribution and Haulage Positional Accuracy: Positioned to address or location	A9NW (SE)	574	7	523058 178894
245	Points of Interest - Commercial Services Name: Galena Garage Location: Glenthorne Road, London, W6 0LS Category: Repair and Servicing Class Code: Vehicle Repair, Testing and Servicing Positional Accuracy: Positioned to address or location	A8NE (SE)	634	7	523000 178790
245	Points of Interest - Commercial Services Name: Esmond Garage Location: 2 Iffley Road, London, W6 0PA Category: Repair and Servicing Class Code: Vehicle Repair, Testing and Servicing Positional Accuracy: Positioned to address or location	A9NW (SE)	636	7	523047 178812
245	Points of Interest - Commercial Services Name: Coy Autos Location: 2 Iffley Road, London, W6 0PA Category: Repair and Servicing Class Code: Vehicle Repair, Testing and Servicing Positional Accuracy: Positioned to address or location	A9NW (SE)	636	7	523047 178812
245	Points of Interest - Commercial Services Name: Esmond Garage Location: 2 Iffley Road, London, W6 0PA Category: Repair and Servicing Class Code: Vehicle Repair, Testing and Servicing Positional Accuracy: Positioned to address or location	A9NW (SE)	637	7	523048 178812
245	Points of Interest - Commercial Services Name: Coy Autos Location: 2 Iffley Road, London, W6 0PA Category: Repair and Servicing Class Code: Vehicle Repair, Testing and Servicing Positional Accuracy: Positioned to address or location	A9NW (SE)	637	7	523048 178812
245	Points of Interest - Commercial Services Name: Esmond Garage Hammersmith Ltd Location: 2 Iffley Road, London, W6 0PA Category: Repair and Servicing Class Code: Vehicle Repair, Testing and Servicing Positional Accuracy: Positioned to address or location	A9NW (SE)	637	7	523048 178812
245	Points of Interest - Commercial Services Name: Esmond Garage Location: 2 Iffley Road, London, W6 0PA Category: Repair and Servicing Class Code: Vehicle Repair, Testing and Servicing Positional Accuracy: Positioned to address or location	A9NW (SE)	637	7	523048 178812

Map ID	Details	Quadrant Reference (Compass Direction)	Estimated Distance From Site	Contact	NGR
246	Points of Interest - Commercial Services Name: British Classic Car Specialists Location: 303 Goldhawk Road, London, W12 8EU Category: Repair and Servicing Class Code: Vehicle Repair, Testing and Servicing Positional Accuracy: Positioned to address or location	A12SE (W)	576	7	522110 179219
246	Points of Interest - Commercial Services Name: Jaguar Workshop Location: 1a Ravenscourt Square, London, W6 0TW Category: Repair and Servicing Class Code: Vehicle Repair, Testing and Servicing Positional Accuracy: Positioned to address or location	A12SE (W)	592	7	522103 179188
246	Points of Interest - Commercial Services Name: Beetle Drive Location: 1A Ravenscourt Square, London, W6 0TW Category: Repair and Servicing Class Code: Vehicle Repair, Testing and Servicing Positional Accuracy: Positioned to address or location	A12SE (W)	592	7	522103 179188
246	Points of Interest - Commercial Services Name: Jaguar Workshop Location: 1a Ravenscourt Square, London, W6 0TW Category: Repair and Servicing Class Code: Vehicle Repair, Testing and Servicing Positional Accuracy: Positioned to address or location	A12SE (W)	592	7	522103 179188
246	Points of Interest - Commercial Services Name: West London Classics Ltd Location: 1a Ravenscourt Square, London, W6 0TW Category: Repair and Servicing Class Code: Vehicle Repair, Testing and Servicing Positional Accuracy: Positioned to address or location	A12SE (W)	592	7	522103 179188
247	Points of Interest - Commercial Services Name: Transport for London Location: 186 Railway Arches, Shepherds Bush Market, London, W12 8DF Category: Transport, Storage and Delivery Class Code: Distribution and Haulage Positional Accuracy: Positioned to address or location	A19SW (NE)	592	7	523169 179753
248	Points of Interest - Commercial Services Name: J M J Motors Location: 88 Railway Arches, Studland Street, London, W6 0LZ Category: Repair and Servicing Class Code: Vehicle Repair, Testing and Servicing Positional Accuracy: Positioned to address or location	A8NW (S)	621	7	522657 178722
249	Points of Interest - Commercial Services Name: Kirkwood Motorcycles Location: 105-109 Railway Arches, Ravenscourt Road, Hammersmith, London, W6 0UQ Category: Repair and Servicing Class Code: Vehicle Repair, Testing and Servicing Positional Accuracy: Positioned to address or location	A8NW (S)	628	7	522495 178742
249	Points of Interest - Commercial Services Name: Hammersmith Car Clinic Location: 105 Railway Arches, Ravenscourt Road, London, W6 0UQ Category: Repair and Servicing Class Code: Vehicle Repair, Testing and Servicing Positional Accuracy: Positioned to address or location	A8NW (S)	628	7	522495 178742
249	Points of Interest - Commercial Services Name: Princes Gate Motors Location: 108-112 Railway Arches, Ravenscourt Road, London, W6 0UQ Category: Repair and Servicing Class Code: Vehicle Repair, Testing and Servicing Positional Accuracy: Positioned to address or location	A8NW (S)	628	7	522495 178742
249	Points of Interest - Commercial Services Name: Hammersmith Car Clinic Location: 105-109 Railway Arches, Ravenscourt Road, London, W6 0UQ Category: Repair and Servicing Class Code: Vehicle Repair, Testing and Servicing Positional Accuracy: Positioned to address or location	A8NW (S)	628	7	522495 178742
250	Points of Interest - Commercial Services Name: Hexagon Motorcycles Ltd Location: 14 Ravenscourt Place, London, W6 0UN Category: Repair and Servicing Class Code: Vehicle Repair, Testing and Servicing Positional Accuracy: Positioned to address or location	A12SE (SW)	639	7	522101 179062

Map ID	Details	Quadrant Reference (Compass Direction)	Estimated Distance From Site	Contact	NGR
251	Points of Interest - Commercial Services Name: Ellis Coachworks Location: 77 Glenthorne Road, London, W6 0LJ Category: Repair and Servicing Class Code: Vehicle Repair, Testing and Servicing Positional Accuracy: Positioned to address or location	A8NE (S)	644	7	522860 178726
251	Points of Interest - Commercial Services Name: Galena Garage Location: 75 The Arches, Glenthorne Road, London, W6 0LS Category: Repair and Servicing Class Code: Vehicle Repair, Testing and Servicing Positional Accuracy: Positioned to address or location	A8NE (S)	671	7	522860 178698
251	Points of Interest - Commercial Services Name: M Lamb Fixing Location: Railway Arch 58, Cambridge Grove, London, W6 0LD Category: Construction Services Class Code: Metalworkers Including Blacksmiths Positional Accuracy: Positioned to address or location	A8NE (S)	693	7	522929 178697
251	Points of Interest - Commercial Services Name: M Lamb Location: Railway Arch 58, Cambridge Grove, London, W6 0LD Category: Construction Services Class Code: Metalworkers Including Blacksmiths Positional Accuracy: Positioned to address or location	A8NE (S)	695	7	522940 178698
252	Points of Interest - Commercial Services Name: Felgate Motor Company Ltd Location: 85-86 Felgate Mews, Studland Street, London, W6 0LY Category: Repair and Servicing Class Code: Vehicle Repair, Testing and Servicing Positional Accuracy: Positioned to address or location	A8NE (S)	647	7	522697 178696
252	Points of Interest - Commercial Services Name: S&M Coachworks Location: 79 Galena Arches, Galena Road, Hammersmith, London, W6 0LX Category: Repair and Servicing Class Code: Vehicle Repair, Testing and Servicing Positional Accuracy: Positioned to address or location	A8SE (S)	663	7	522773 178687
252	Points of Interest - Commercial Services Name: S & M Coachworks Location: 79 Galena Arches, Galena Road, London, W6 0LX Category: Repair and Servicing Class Code: Vehicle Repair, Testing and Servicing Positional Accuracy: Positioned to address or location	A8SE (S)	663	7	522773 178687
252	Points of Interest - Commercial Services Name: West 6 Auto Centre Location: 80-81 Galena Arches, Galena Road, London, W6 0LX Category: Repair and Servicing Class Code: Vehicle Repair, Testing and Servicing Positional Accuracy: Positioned to address or location	A8SE (S)	663	7	522773 178687
252	Points of Interest - Commercial Services Name: S & M Coachworks Location: 79 Galena Arches, Galena Road, London, W6 0LX Category: Repair and Servicing Class Code: Vehicle Repair, Testing and Servicing Positional Accuracy: Positioned to address or location	A8SE (S)	663	7	522773 178687
252	Points of Interest - Commercial Services Name: Galena Garage Location: 75-76 Galena Arches, Galena Road, London, W6 0LX Category: Repair and Servicing Class Code: Vehicle Repair, Testing and Servicing Positional Accuracy: Positioned to address or location	A8SE (S)	663	7	522773 178687
252	Points of Interest - Commercial Services Name: West 6 Auto Centre Location: 80-81 Galena Arches, Galena Road, London, W6 0LX Category: Repair and Servicing Class Code: Vehicle Repair, Testing and Servicing Positional Accuracy: Positioned to address or location	A8SE (S)	664	7	522773 178686
252	Points of Interest - Commercial Services Name: Meta Biomed Location: 2 Albion Place, London, W6 0QT Category: Transport, Storage and Delivery Class Code: Distribution and Haulage Positional Accuracy: Positioned to address or location	A8SE (S)	713	7	522805 178642

Map ID	Details	Quadrant Reference (Compass Direction)	Estimated Distance From Site	Contact	NGR
253	Points of Interest - Commercial Services Name: B & P Metals Location: A 124 St. Stephens Avenue, London, W12 8JD Category: Recycling Services Class Code: Scrap Metal Merchants Positional Accuracy: Positioned to address or location	A18SE (N)	648	7	522776 180033
253	Points of Interest - Commercial Services Name: Elite Car Wash Location: 124b St. Stephens Avenue, London, W12 8JD Category: Personal, Consumer and other Services Class Code: Vehicle Cleaning Services Positional Accuracy: Positioned to address or location	A18SE (N)	648	7	522776 180033
253	Points of Interest - Commercial Services Name: Elite Car Wash Location: 124b St. Stephens Avenue, London, W12 8JD Category: Personal, Consumer and other Services Class Code: Vehicle Cleaning Services Positional Accuracy: Positioned to address or location	A18SE (N)	648	7	522776 180033
254	Points of Interest - Commercial Services Name: Monavie Location: 144 Percy Road, London, W12 9QL Category: Transport, Storage and Delivery Class Code: Distribution and Haulage Positional Accuracy: Positioned to address or location	A18SW (NW)	667	7	522368 179973
255	Points of Interest - Commercial Services Name: T A C Bikes & Scooters Location: 134 Arch Derwent, Ravenscourt Park, London, W6 0TT Category: Repair and Servicing Class Code: Vehicle Repair, Testing and Servicing Positional Accuracy: Positioned to address or location	A7NE (SW)	687	7	522274 178785
255	Points of Interest - Commercial Services Name: Touring Super Lettera Location: 160 Stamford Brook Arches, Ravenscourt Park, London, W6 0TQ Category: Repair and Servicing Class Code: Vehicle Repair, Testing and Servicing Positional Accuracy: Positioned to address or location	A7NE (SW)	708	7	522226 178795
255	Points of Interest - Commercial Services Name: Xavier Auto Clinic Location: 167 Stamford Brook Arches, Ravenscourt Park, London, W6 0TQ Category: Repair and Servicing Class Code: Vehicle Repair, Testing and Servicing Positional Accuracy: Positioned to address or location	A7NE (SW)	709	7	522225 178795
255	Points of Interest - Commercial Services Name: Total Repairs Location: 177 Stamford Brook Arches, Ravenscourt Park, London, W6 0TQ Category: Repair and Servicing Class Code: Vehicle Repair, Testing and Servicing Positional Accuracy: Positioned to address or location	A7NE (SW)	709	7	522225 178795
255	Points of Interest - Commercial Services Name: Gemini Autos Location: 177 Stamford Brook Arches, Ravenscourt Park, London, W6 0TQ Category: Repair and Servicing Class Code: Vehicle Repair, Testing and Servicing Positional Accuracy: Positioned to address or location	A7NE (SW)	709	7	522225 178795
255	Points of Interest - Commercial Services Name: Gemini Autos Location: 177 Stamford Brook Arches, Ravenscourt Park, London, W6 0TQ Category: Repair and Servicing Class Code: Vehicle Repair, Testing and Servicing Positional Accuracy: Positioned to address or location	A7NE (SW)	711	7	522219 178797
255	Points of Interest - Commercial Services Name: G & M Autos Location: 173 Stamford Brook Arches, Ravenscourt Park, London, W6 0TQ Category: Repair and Servicing Class Code: Vehicle Repair, Testing and Servicing Positional Accuracy: Positioned to address or location	A7NE (SW)	711	7	522219 178797
255	Points of Interest - Commercial Services Name: Total Repairs Location: 177 Stamford Brook Arches, Ravenscourt Park, London, W6 0TQ Category: Repair and Servicing Class Code: Vehicle Repair, Testing and Servicing Positional Accuracy: Positioned to address or location	A7NE (SW)	711	7	522219 178797

Map ID	Details	Quadrant Reference (Compass Direction)	Estimated Distance From Site	Contact	NGR
255	Points of Interest - Commercial Services Name: Deaconcraft Location: 167 Stamford Brook Arches, Ravenscourt Park, London, W6 0TQ Category: Repair and Servicing Class Code: Vehicle Repair, Testing and Servicing Positional Accuracy: Positioned to address or location	A7NE (SW)	711	7	522219 178797
255	Points of Interest - Commercial Services Name: The Morris Minor Centre Location: 164-166 Stamford Brook Arches, Ravenscourt Park, London, W6 0TQ Category: Repair and Servicing Class Code: Vehicle Repair, Testing and Servicing Positional Accuracy: Positioned to address or location	A7NE (SW)	711	7	522219 178797
255	Points of Interest - Commercial Services Name: Regal Renovations Location: 174 Stamford Brook Arches, Ravenscourt Park, London, W6 0TQ Category: Repair and Servicing Class Code: Vehicle Repair, Testing and Servicing Positional Accuracy: Positioned to address or location	A7NE (SW)	711	7	522219 178797
255	Points of Interest - Commercial Services Name: G & M Autos Location: 173 Stamford Brook Arches, Ravenscourt Park, London, W6 0TQ Category: Repair and Servicing Class Code: Vehicle Repair, Testing and Servicing Positional Accuracy: Positioned to address or location	A7NE (SW)	713	7	522218 178796
255	Points of Interest - Commercial Services Name: MOT Test Location: Stamford Brook Arches, Ravenscourt Park, London, W6 0TQ Category: Repair and Servicing Class Code: Vehicle Repair, Testing and Servicing Positional Accuracy: Positioned to address or location	A7NE (SW)	716	7	522216 178793
255	Points of Interest - Commercial Services Name: Morris Minor Centre Location: 146 Stamford Brook Arches, Ravenscourt Park, London, W6 0TQ Category: Repair and Servicing Class Code: Vehicle Repair, Testing and Servicing Positional Accuracy: Positioned to address or location	A7NE (SW)	737	7	522179 178798
255	Points of Interest - Commercial Services Name: Saab V4 Restoration Company Location: 145 Stamford Brook Arches, Ravenscourt Park, London, W6 0TQ Category: Repair and Servicing Class Code: Vehicle Repair, Testing and Servicing Positional Accuracy: Positioned to address or location	A7NE (SW)	738	7	522174 178802
255	Points of Interest - Commercial Services Name: C H Coachworks Location: 150 Stamford Brook Arches, Ravenscourt Park, London, W6 0TQ Category: Repair and Servicing Class Code: Vehicle Repair, Testing and Servicing Positional Accuracy: Positioned to address or location	A7NE (SW)	752	7	522154 178800
256	Points of Interest - Commercial Services Name: Tesco Hand Car Wash Location: 180 Shepherds Bush Road, London, W6 7NL Category: Personal, Consumer and other Services Class Code: Vehicle Cleaning Services Positional Accuracy: Positioned to address or location	A14SE (E)	699	7	523368 179099
257	Points of Interest - Commercial Services Name: W12 & W6 Motors Location: 6 Bamborough Gardens, London, W12 8QN Category: Repair and Servicing Class Code: Vehicle Repair, Testing and Servicing Positional Accuracy: Positioned to address or location	A14NW (NE)	703	7	523349 179672
257	Points of Interest - Commercial Services Name: W12 & W6 Motors Location: 10 Bamborough Gardens, London, W12 8QN Category: Repair and Servicing Class Code: Vehicle Repair, Testing and Servicing Positional Accuracy: Positioned to address or location	A14NE (NE)	760	7	523409 179677
257	Points of Interest - Commercial Services Name: 5 Star Car Wash Location: 10b Shepherds Bush Road, London, W6 7PJ Category: Personal, Consumer and other Services Class Code: Vehicle Cleaning Services Positional Accuracy: Positioned to address or location	A14NE (NE)	767	7	523416 179679

Map ID	Details	Quadrant Reference (Compass Direction)	Estimated Distance From Site	Contact	NGR
257	Points of Interest - Commercial Services Name: Five Star Car Wash Location: 10 Shepherds Bush Road, London, W6 7PJ Category: Personal, Consumer and other Services Class Code: Vehicle Cleaning Services Positional Accuracy: Positioned to address or location	A14NE (NE)	773	7	523414 179696
258	Points of Interest - Commercial Services Name: Beekay Motor Vehicle Engineers Location: 3-5 Dalling Road, London, W6 0JD Category: Repair and Servicing Class Code: Vehicle Repair, Testing and Servicing Positional Accuracy: Positioned to address or location	A8SW (S)	721	7	522621 178624
258	Points of Interest - Commercial Services Name: Beekay Motor Vehicle Engineers Location: 3-5 Dalling Road, London, W6 0JD Category: Repair and Servicing Class Code: Vehicle Repair, Testing and Servicing Positional Accuracy: Positioned to address or location	A8SW (S)	722	7	522621 178623
259	Points of Interest - Commercial Services Name: Kwik-Fit (GB) Limited Location: 332-336 Goldhawk Road, London, W6 0XF Category: Repair and Servicing Class Code: Vehicle Repair, Testing and Servicing Positional Accuracy: Positioned to address or location	A12SW (W)	737	7	521969 179131
259	Points of Interest - Commercial Services Name: Kwik-Fit (GB) Limited Location: 332-336 Goldhawk Road, London, W6 0XF Category: Repair and Servicing Class Code: Vehicle Repair, Testing and Servicing Positional Accuracy: Positioned to address or location	A12SW (W)	738	7	521968 179130
260	Points of Interest - Commercial Services Name: Pest Control (Hammersmith) Location: 22 Glenthorne Road, London, W6 0LH Category: Contract Services Class Code: Pest and Vermin Control Positional Accuracy: Positioned to address or location	A9NW (SE)	740	7	523187 178784
260	Points of Interest - Commercial Services Name: Bemarine Overseas Location: Britannia House 1-11, Glenthorne Road, London, W6 0LH Category: Transport, Storage and Delivery Class Code: Distribution and Haulage Positional Accuracy: Positioned to address or location	A9NW (SE)	767	7	523195 178756
260	Points of Interest - Commercial Services Name: Fame Trading Ltd Location: 26-28 Hammersmith Grove, London, W6 7BA Category: Transport, Storage and Delivery Class Code: Distribution and Haulage Positional Accuracy: Positioned to address or location	A9NW (SE)	785	7	523253 178781
260	Points of Interest - Commercial Services Name: Anyvan Location: The Triangle 5-17, Hammersmith Grove, London, W6 0LG Category: Transport, Storage and Delivery Class Code: Distribution and Haulage Positional Accuracy: Positioned to address or location	A9NW (SE)	805	7	523220 178727
261	Points of Interest - Commercial Services Name: Deaconcraft Location: 150 Stamford Brook Arches, Ravenscourt Park, London, W6 0TQ Category: Repair and Servicing Class Code: Vehicle Repair, Testing and Servicing Positional Accuracy: Positioned to address or location	A7NE (SW)	776	7	522115 178805
261	Points of Interest - Commercial Services Name: Service Deaconcraft Location: 150 Stamford Brook Arches, Ravenscourt Park, London, W6 0TQ Category: Repair and Servicing Class Code: Vehicle Repair, Testing and Servicing Positional Accuracy: Positioned to address or location	A7NE (SW)	776	7	522115 178805
261	Points of Interest - Commercial Services Name: Deaconcraft Ltd Location: 150 Stamford Brook Arches, Ravenscourt Park, London, W6 0TQ Category: Repair and Servicing Class Code: Vehicle Repair, Testing and Servicing Positional Accuracy: Positioned to address or location	A7NE (SW)	776	7	522115 178805

Map ID	Details	Quadrant Reference (Compass Direction)	Estimated Distance From Site	Contact	NGR
261	Points of Interest - Commercial Services Name: M O T Hammersmith Location: 167 Stamford Brook Arches, Ravenscourt Park, London, W6 0TQ Category: Repair and Servicing Class Code: Vehicle Repair, Testing and Servicing Positional Accuracy: Positioned to address or location	A7NE (SW)	836	7	522037 178802
262	Points of Interest - Commercial Services Name: Swiss International Air Lines Location: Hythe House 200, Shepherds Bush Road, London, W6 7NL Category: Transport, Storage and Delivery Class Code: Distribution and Haulage Positional Accuracy: Positioned to address or location	A9NE (SE)	791	7	523367 178903
263	Points of Interest - Commercial Services Name: V-Dubs Location: 62 Rylett Road, London, W12 9SU Category: Repair and Servicing Class Code: Vehicle Repair, Testing and Servicing Positional Accuracy: Positioned to address or location	A12NW (W)	799	7	521917 179656
263	Points of Interest - Commercial Services Name: A M A Motors Ltd Location: 62 Rylett Road, London, W12 9SU Category: Repair and Servicing Class Code: Vehicle Repair, Testing and Servicing Positional Accuracy: Positioned to address or location	A12NW (W)	799	7	521917 179655
264	Points of Interest - Commercial Services Name: Elm Motors Location: 444 Uxbridge Road, London, W12 0NS Category: Repair and Servicing Class Code: Vehicle Repair, Testing and Servicing Positional Accuracy: Positioned to address or location	A17NE (NW)	811	7	522306 180104
264	Points of Interest - Commercial Services Name: Elm Motors Location: 444 Uxbridge Road, London, W12 0NS Category: Repair and Servicing Class Code: Vehicle Repair, Testing and Servicing Positional Accuracy: Positioned to address or location	A17NE (NW)	811	7	522306 180104
264	Points of Interest - Commercial Services Name: E L M Motors Location: 444 Uxbridge Road, London, W12 0NS Category: Repair and Servicing Class Code: Vehicle Repair, Testing and Servicing Positional Accuracy: Positioned to address or location	A17NE (NW)	811	7	522306 180104
264	Points of Interest - Commercial Services Name: E L M Motors Location: 444 Uxbridge Road, London, W12 0NS Category: Repair and Servicing Class Code: Vehicle Repair, Testing and Servicing Positional Accuracy: Positioned to address or location	A17NE (NW)	811	7	522306 180103
265	Points of Interest - Commercial Services Name: London 1st Training College Location: 6 Netherwood Road, London, W14 0BJ Category: Repair and Servicing Class Code: Vehicle Repair, Testing and Servicing Positional Accuracy: Positioned to address or location	A14NE (E)	831	7	523548 179404
265	Points of Interest - Commercial Services Name: Netherwood Autos Ltd Location: 17a Netherwood Road, London, W14 0BL Category: Repair and Servicing Class Code: Vehicle Repair, Testing and Servicing Positional Accuracy: Positioned to address or location	A14NE (E)	859	7	523570 179469
265	Points of Interest - Commercial Services Name: Netherwood Autos Ltd Location: 17a Netherwood Road, London, W14 0BL Category: Repair and Servicing Class Code: Vehicle Repair, Testing and Servicing Positional Accuracy: Positioned to address or location	A14NE (E)	859	7	523570 179469
265	Points of Interest - Commercial Services Name: K S Pestcontrol Services Location: 92a Lakeside Road, London, W14 0DY Category: Contract Services Class Code: Pest and Vermin Control Positional Accuracy: Positioned to address or location	A14NE (E)	876	7	523593 179411

Map ID	Details	Quadrant Reference (Compass Direction)	Estimated Distance From Site	Contact	NGR
266	Points of Interest - Commercial Services Name: Shell Car Wash Location: 372 Goldhawk Road, London, W6 0XF Category: Personal, Consumer and other Services Class Code: Vehicle Cleaning Services Positional Accuracy: Positioned to address or location	A7NW (SW)	849	7	521944 178911
266	Points of Interest - Commercial Services Name: Shell Hammersmith Location: 372 Goldhawk Road, London, W6 0XF Category: Personal, Consumer and other Services Class Code: Vehicle Cleaning Services Positional Accuracy: Positioned to address or location	A7NW (SW)	850	7	521942 178912
266	Points of Interest - Commercial Services Name: Car Wash Location: 372 Goldhawk Road, London, W6 0XF Category: Personal, Consumer and other Services Class Code: Vehicle Cleaning Services Positional Accuracy: Positioned to address or location	A7NW (SW)	850	7	521942 178912
267	Points of Interest - Commercial Services Name: Siteminder Location: St. Martins House 1, Lyric Square, London, W6 0NB Category: Transport, Storage and Delivery Class Code: Distribution and Haulage Positional Accuracy: Positioned to address or location	A9SW (SE)	868	7	523224 178652
268	Points of Interest - Commercial Services Name: Loftus Motors Location: Rear Of 56, Loftus Road, London, W12 7EN Category: Repair and Servicing Class Code: Vehicle Repair, Testing and Servicing Positional Accuracy: Positioned to address or location	A18NE (N)	937	7	522918 180301
268	Points of Interest - Commercial Services Name: Loftus Motors Location: 56 Loftus Road, London, W12 7EN Category: Repair and Servicing Class Code: Vehicle Repair, Testing and Servicing Positional Accuracy: Positioned to address or location	A18NE (N)	938	7	522919 180301
269	Points of Interest - Commercial Services Name: Seasure London Ltd Location: Willmott House 12, Blacks Road, London, W6 9EU Category: Transport, Storage and Delivery Class Code: Distribution and Haulage Positional Accuracy: Positioned to address or location	A9SW (SE)	969	7	523260 178554
270	Points of Interest - Commercial Services Name: K P S Autos Ltd Location: 150 Railway Arches, MacFarlane Road, London, W12 7LA Category: Repair and Servicing Class Code: Vehicle Repair, Testing and Servicing Positional Accuracy: Positioned to address or location	A19NW (NE)	974	7	523214 180215
270	Points of Interest - Commercial Services Name: United City Motors Location: 123 Railway Arches, MacFarlane Road, London, W12 7LA Category: Repair and Servicing Class Code: Vehicle Repair, Testing and Servicing Positional Accuracy: Positioned to address or location	A19NW (NE)	974	7	523214 180215
270	Points of Interest - Commercial Services Name: Hi-Tech Autos Location: 150 Railway Arches, MacFarlane Road, London, W12 7LA Category: Repair and Servicing Class Code: Vehicle Repair, Testing and Servicing Positional Accuracy: Positioned to address or location	A19NW (NE)	977	7	523215 180218
270	Points of Interest - Commercial Services Name: M P R Motors Location: 139 Railway Arches, MacFarlane Road, London, W12 7LA Category: Repair and Servicing Class Code: Vehicle Repair, Testing and Servicing Positional Accuracy: Positioned to address or location	A19NW (NE)	977	7	523215 180218
270	Points of Interest - Commercial Services Name: R S Motors Location: 142 Railway Arches, MacFarlane Road, London, W12 7LA Category: Repair and Servicing Class Code: Vehicle Repair, Testing and Servicing Positional Accuracy: Positioned to address or location	A19NW (NE)	977	7	523215 180218

Map ID	Details	Quadrant Reference (Compass Direction)	Estimated Distance From Site	Contact	NGR
270	Points of Interest - Commercial Services Name: United City Motors Location: 123 Railway Arches, MacFarlane Road, London, W12 7LA Category: Repair and Servicing Class Code: Vehicle Repair, Testing and Servicing Positional Accuracy: Positioned to address or location	A19NW (NE)	977	7	523215 180218
270	Points of Interest - Commercial Services Name: M P R Motors Location: 139 Railway Arches, MacFarlane Road, London, W12 7LA Category: Repair and Servicing Class Code: Vehicle Repair, Testing and Servicing Positional Accuracy: Positioned to address or location	A19NW (NE)	977	7	523215 180218
270	Points of Interest - Commercial Services Name: R S Motors Location: 142 Railway Arches, MacFarlane Road, London, W12 7LA Category: Repair and Servicing Class Code: Vehicle Repair, Testing and Servicing Positional Accuracy: Positioned to address or location	A19NW (NE)	977	7	523215 180218
270	Points of Interest - Commercial Services Name: High Tech Autos Location: 150 Railway Arches, MacFarlane Road, London, W12 7LA Category: Repair and Servicing Class Code: Vehicle Repair, Testing and Servicing Positional Accuracy: Positioned to address or location	A19NW (NE)	977	7	523215 180218
270	Points of Interest - Commercial Services Name: E E Control Group Location: 51 Wood Lane, London, W12 7DP Category: Contract Services Class Code: Pest and Vermin Control Positional Accuracy: Positioned to address or location	A19NW (NE)	991	7	523292 180181
271	Points of Interest - Commercial Services Name: The Garage Location: 58-76 Willow Vale, London, W12 0PB Category: Repair and Servicing Class Code: Vehicle Repair, Testing and Servicing Positional Accuracy: Positioned to address or location	A18NW (N)	977	7	522364 180310
271	Points of Interest - Commercial Services Name: The Garage Location: 58-76 Willow Vale, London, W12 0PB Category: Repair and Servicing Class Code: Vehicle Repair, Testing and Servicing Positional Accuracy: Positioned to address or location	A18NW (N)	977	7	522364 180310
271	Points of Interest - Commercial Services Name: Tac Bikesscooteraway Com Ltd Location: 58-76 Willow Vale, London, W12 0PB Category: Repair and Servicing Class Code: Vehicle Repair, Testing and Servicing Positional Accuracy: Positioned to address or location	A18NW (N)	978	7	522365 180311
272	Points of Interest - Commercial Services Name: Everyday Waste Location: 47 Wood Lane, London, W12 7DP Category: Recycling Services Class Code: Recycling, Reclamation and Disposal Positional Accuracy: Positioned to address or location	A19NW (NE)	981	7	523292 180169
273	Points of Interest - Commercial Services Name: Kaspar Swankey Location: Flat 1 405, Goldhawk Road, London, W6 0SA Category: Construction Services Class Code: Metalworkers Including Blacksmiths Positional Accuracy: Positioned to address or location	A7SW (SW)	984	7	521954 178673
274	Points of Interest - Commercial Services Name: Virgin Drink Company Ltd Location: Landmark House, Hammersmith Bridge Road, London, W6 9DR Category: Transport, Storage and Delivery Class Code: Distribution and Haulage Positional Accuracy: Positioned to address or location	A9SW (SE)	995	7	523172 178472
275	Points of Interest - Education and Health Name: Cambridge School Location: Cambridge Grove, London, W6 0LB Category: Health Practitioners and Establishments Class Code: Hospitals Positional Accuracy: Positioned to address or location	A8NE (S)	511	7	522891 178876

Map ID	Details	Quadrant Reference (Compass Direction)	Estimated Distance From Site	Contact	NGR
276	Points of Interest - Education and Health Name: Ravenscourt Park Hospital Location: Ravenscourt Park, London, W6 0TN Category: Health Practitioners and Establishments Class Code: Hospitals Positional Accuracy: Positioned to address or location	A7NE (SW)	632	7	522171 178962
276	Points of Interest - Education and Health Name: Stamford Hospital Location: Ravenscourt Park-Stamford Clinic, Hammersmith, London, W6 0TN Category: Health Practitioners and Establishments Class Code: Hospitals Positional Accuracy: Positioned to address or location	A7NE (SW)	632	7	522170 178962
277	Points of Interest - Manufacturing and Production Name: The Goldhawk Industrial Estate Location: W6 Category: Industrial Features Class Code: Business Parks and Industrial Estates Positional Accuracy: Positioned to an adjacent address or location	A13SW (SW)	0	7	522684 179357
278	Points of Interest - Manufacturing and Production Name: Works Location: Not Supplied Category: Industrial Features Class Code: Unspecified Works Or Factories Positional Accuracy: Positioned to an adjacent address or location	A13SW (SW)	97	7	522619 179263
278	Points of Interest - Manufacturing and Production Name: Works Location: W6 Category: Industrial Features Class Code: Unspecified Works Or Factories Positional Accuracy: Positioned to an adjacent address or location	A13SW (SW)	97	7	522619 179263
279	Points of Interest - Manufacturing and Production Name: Works Location: Not Supplied Category: Industrial Features Class Code: Unspecified Works Or Factories Positional Accuracy: Positioned to an adjacent address or location	A13NE (NE)	146	7	522819 179476
279	Points of Interest - Manufacturing and Production Name: Works Location: W6 Category: Industrial Features Class Code: Unspecified Works Or Factories Positional Accuracy: Positioned to an adjacent address or location	A13NE (NE)	146	7	522819 179476
280	Points of Interest - Manufacturing and Production Name: Works Location: W6 Category: Industrial Features Class Code: Unspecified Works Or Factories Positional Accuracy: Positioned to an adjacent address or location	A13SW (SW)	243	7	522495 179180
280	Points of Interest - Manufacturing and Production Name: Works Location: Not Supplied Category: Industrial Features Class Code: Unspecified Works Or Factories Positional Accuracy: Positioned to an adjacent address or location	A13SW (SW)	247	7	522490 179179
281	Points of Interest - Manufacturing and Production Name: Tank Location: W12 Category: Industrial Features Class Code: Tanks (Generic) Positional Accuracy: Positioned to an adjacent address or location	A19SW (NE)	673	7	523210 179829
282	Points of Interest - Manufacturing and Production Name: Works Location: Not Supplied Category: Industrial Features Class Code: Unspecified Works Or Factories Positional Accuracy: Positioned to an adjacent address or location	A8SE (S)	694	7	522734 178651
282	Points of Interest - Manufacturing and Production Name: Works Location: W6 Category: Industrial Features Class Code: Unspecified Works Or Factories Positional Accuracy: Positioned to an adjacent address or location	A8SE (S)	695	7	522734 178650

Map ID	Details	Quadrant Reference (Compass Direction)	Estimated Distance From Site	Contact	NGR
283	Points of Interest - Manufacturing and Production Name: Kilimanjaro Business Centre Ltd Location: 330 Uxbridge Road, London, W12 7LL Category: Industrial Features Class Code: Business Parks and Industrial Estates Positional Accuracy: Positioned to address or location	A18NE (N)	722	7	522736 180111
284	Points of Interest - Manufacturing and Production Name: Clearview Location: 306-310 Uxbridge Rd, London, W12 7LJ Category: Industrial Features Class Code: Business Parks and Industrial Estates Positional Accuracy: Positioned to address or location	A18NE (N)	729	7	522830 180107
285	Points of Interest - Manufacturing and Production Name: Works Location: Not Supplied Category: Industrial Features Class Code: Unspecified Works Or Factories Positional Accuracy: Positioned to an adjacent address or location	A7NE (SW)	731	7	522175 178809
285	Points of Interest - Manufacturing and Production Name: Works Location: W6 Category: Industrial Features Class Code: Unspecified Works Or Factories Positional Accuracy: Positioned to an adjacent address or location	A7NE (SW)	732	7	522175 178808
286	Points of Interest - Manufacturing and Production Name: Business Enterprise Centre Location: 11-13 Uxbridge Road, London, W12 8LH Category: Industrial Features Class Code: Business Parks and Industrial Estates Positional Accuracy: Positioned to address or location	A19SW (NE)	761	7	523173 179983
287	Points of Interest - Manufacturing and Production Name: Britannia House Ltd Location: Britannia House 1-11, Glenthorne Road, London, W6 0LH Category: Industrial Features Class Code: Business Parks and Industrial Estates Positional Accuracy: Positioned to address or location	A9NW (SE)	767	7	523195 178756
287	Points of Interest - Manufacturing and Production Name: Mwb Business Exchange Location: 26-28 Hammersmith Grove, London, W6 7BA Category: Industrial Features Class Code: Business Parks and Industrial Estates Positional Accuracy: Positioned to address or location	A9NW (SE)	785	7	523253 178781
287	Points of Interest - Manufacturing and Production Name: Hammersmith & Fulham Chamber of Commerce Location: 26-28 Hammersmith Grove, London, W6 7HA Category: Industrial Features Class Code: Business Parks and Industrial Estates Positional Accuracy: Positioned to address or location	A9NW (SE)	785	7	523253 178781
287	Points of Interest - Manufacturing and Production Name: Romulus Investments Ltd Location: The Triangle 5-17, Hammersmith Grove, London, W6 0LG Category: Industrial Features Class Code: Business Parks and Industrial Estates Positional Accuracy: Positioned to address or location	A9NW (SE)	805	7	523220 178727
287	Points of Interest - Manufacturing and Production Name: Firestone Diamonds Location: The Triangle 5-17, Hammersmith Grove, London, W6 0LG Category: Extractive Industries Class Code: Ore Mining Positional Accuracy: Positioned to address or location	A9NW (SE)	805	7	523220 178727
288	Points of Interest - Manufacturing and Production Name: H W Poulter & Son Location: 1 Adelaide Grove, London, W12 0JU Category: Extractive Industries Class Code: Stone Quarrying and Preparation Positional Accuracy: Positioned to address or location	A18NW (N)	778	7	522420 180118
288	Points of Interest - Manufacturing and Production Name: H W Poulter & Son Location: 1 Adelaide Grove, London, W12 0JU Category: Extractive Industries Class Code: Stone Quarrying and Preparation Positional Accuracy: Positioned to address or location	A18NW (N)	778	7	522420 180118

Map ID	Details	Quadrant Reference (Compass Direction)	Estimated Distance From Site	Contact	NGR
288	Points of Interest - Manufacturing and Production Name: Works Location: W12 Category: Industrial Features Class Code: Unspecified Works Or Factories Positional Accuracy: Positioned to an adjacent address or location	A18NW (N)	786	7	522404 180121
289	Points of Interest - Manufacturing and Production Name: London House Business Centre Location: London House 271-273, King Street, London, W6 9LZ Category: Industrial Features Class Code: Business Parks and Industrial Estates Positional Accuracy: Positioned to address or location	A8SW (SW)	802	7	522355 178608
289	Points of Interest - Manufacturing and Production Name: London House Business Centre Location: London House 271-273, King Street, London, W6 9LZ Category: Industrial Features Class Code: Business Parks and Industrial Estates Positional Accuracy: Positioned to address or location	A8SW (SW)	802	7	522355 178608
289	Points of Interest - Manufacturing and Production Name: London House Business Location: London House 271-273, King Street, London, W6 9LZ Category: Industrial Features Class Code: Business Parks and Industrial Estates Positional Accuracy: Positioned to address or location	A7SE (SW)	802	7	522354 178608
290	Points of Interest - Manufacturing and Production Name: Works Location: Not Supplied Category: Industrial Features Class Code: Unspecified Works Or Factories Positional Accuracy: Positioned to an adjacent address or location	A14NE (E)	834	7	523546 179461
290	Points of Interest - Manufacturing and Production Name: Works Location: Not Supplied Category: Industrial Features Class Code: Unspecified Works Or Factories Positional Accuracy: Positioned to an adjacent address or location	A14NE (E)	838	7	523549 179470
291	Points of Interest - Manufacturing and Production Name: M L S Business Centre Location: 139 King Street, London, W6 9JG Category: Industrial Features Class Code: Business Parks and Industrial Estates Positional Accuracy: Positioned to address or location	A8SE (S)	845	7	522901 178529
291	Points of Interest - Manufacturing and Production Name: Appleton House Business Centre Location: 139 King Street, London, W6 9JG Category: Industrial Features Class Code: Business Parks and Industrial Estates Positional Accuracy: Positioned to address or location	A8SE (S)	845	7	522901 178529
291	Points of Interest - Manufacturing and Production Name: Appleton Business Centre Location: 139 King Street, London, W6 9JG Category: Industrial Features Class Code: Business Parks and Industrial Estates Positional Accuracy: Positioned to address or location	A8SE (S)	845	7	522901 178529
291	Points of Interest - Manufacturing and Production Name: Shore Thing Properties Location: 1-2 Down Place, London, W6 9JH Category: Industrial Features Class Code: Business Parks and Industrial Estates Positional Accuracy: Positioned to address or location	A8SE (S)	870	7	522925 178510
292	Points of Interest - Manufacturing and Production Name: Works Location: Not Supplied Category: Industrial Features Class Code: Unspecified Works Or Factories Positional Accuracy: Positioned to an adjacent address or location	A8SW (S)	870	7	522395 178519
292	Points of Interest - Manufacturing and Production Name: Works Location: Not Supplied Category: Industrial Features Class Code: Unspecified Works Or Factories Positional Accuracy: Positioned to an adjacent address or location	A7SE (S)	906	7	522341 178501

Map ID	Details	Quadrant Reference (Compass Direction)	Estimated Distance From Site	Contact	NGR
292	Points of Interest - Manufacturing and Production Name: Works Location: W6 Category: Industrial Features Class Code: Unspecified Works Or Factories Positional Accuracy: Positioned to an adjacent address or location	A7SE (S)	906	7	522341 178501
292	Points of Interest - Manufacturing and Production Name: Works Location: W6 Category: Industrial Features Class Code: Unspecified Works Or Factories Positional Accuracy: Positioned to an adjacent address or location	A8SW (S)	920	7	522378 178472
292	Points of Interest - Manufacturing and Production Name: Works Location: Not Supplied Category: Industrial Features Class Code: Unspecified Works Or Factories Positional Accuracy: Positioned to an adjacent address or location	A8SW (S)	921	7	522376 178472
293	Points of Interest - Manufacturing and Production Name: Works Location: Not Supplied Category: Industrial Features Class Code: Unspecified Works Or Factories Positional Accuracy: Positioned to an adjacent address or location	A19NW (NE)	893	7	523094 180189
293	Points of Interest - Manufacturing and Production Name: Works Location: W12 Category: Industrial Features Class Code: Unspecified Works Or Factories Positional Accuracy: Positioned to an adjacent address or location	A19NW (NE)	893	7	523094 180189
294	Points of Interest - Manufacturing and Production Name: Brook House Location: Brook House 229-243, Shepherds Bush Road, London, W6 7AN Category: Industrial Features Class Code: Business Parks and Industrial Estates Positional Accuracy: Positioned to address or location	A9NE (SE)	953	7	523412 178704
295	Points of Interest - Public Infrastructure Name: Mace Express Location: 176-180 Goldhawk Road, London, W12 9NS Category: Road And Rail Class Code: Petrol and Fuel Stations Positional Accuracy: Positioned to address or location	A13NW (N)	103	7	522690 179493
295	Points of Interest - Public Infrastructure Name: Sectorsure Ltd Location: 176-180 Goldhawk Road, London, W12 9NS Category: Road And Rail Class Code: Petrol and Fuel Stations Positional Accuracy: Positioned to address or location	A13NW (N)	103	7	522690 179493
295	Points of Interest - Public Infrastructure Name: Sectorsure Ltd Location: 176-180 Goldhawk Road, London, W12 9NS Category: Road And Rail Class Code: Petrol and Fuel Stations Positional Accuracy: Positioned to address or location	A13NW (N)	103	7	522690 179493
295	Points of Interest - Public Infrastructure Name: Sectorsure Ltd Location: 176-180 Goldhawk Road, London, W12 9NS Category: Road And Rail Class Code: Petrol and Fuel Stations Positional Accuracy: Positioned to address or location	A13NW (N)	103	7	522690 179493
295	Points of Interest - Public Infrastructure Name: Harvest Energy Location: 176-180 Goldhawk Road, London, W12 9NS Category: Road And Rail Class Code: Petrol and Fuel Stations Positional Accuracy: Positioned to address or location	A13NW (N)	103	7	522690 179493
295	Points of Interest - Public Infrastructure Name: Goldhawk Road Service Station Location: 176-180 Goldhawk Road, London, W12 9NS Category: Road And Rail Class Code: Petrol and Fuel Stations Positional Accuracy: Positioned to address or location	A13NW (N)	103	7	522690 179493

Map ID	Details	Quadrant Reference (Compass Direction)	Estimated Distance From Site	Contact	NGR
296	Points of Interest - Public Infrastructure Name: London United Busways Location: Shepherds Bush Garage, Wells Road, London, W12 8DA Category: Public Transport, Stations and Infrastructure Class Code: Bus and Coach Stations, Depots and Companies Positional Accuracy: Positioned to address or location	A14NW (E)	543	7	523218 179570
296	Points of Interest - Public Infrastructure Name: London United Busways Ltd Location: Shepherds Bush Garage, Wells Road, London, W12 8DA Category: Public Transport, Stations and Infrastructure Class Code: Bus and Coach Stations, Depots and Companies Positional Accuracy: Positioned to address or location	A14NW (E)	578	7	523255 179571
297	Points of Interest - Public Infrastructure Name: Reston Waste Location: Trussley Works, Trussley Rd, London, W6 7PR Category: Infrastructure and Facilities Class Code: Waste Storage, Processing and Disposal Positional Accuracy: Positioned to address or location	A14SW (SE)	569	7	523242 179134
298	Points of Interest - Public Infrastructure Name: Tesco Petrol Filling Station Location: 180 Shepherds Bush Road, London, W6 7NL Category: Road And Rail Class Code: Petrol and Fuel Stations Positional Accuracy: Positioned to address or location	A14SW (E)	671	7	523353 179138
299	Points of Interest - Public Infrastructure Name: Shepherds Bush Police Station Location: Shepherds Bush Police Station 252-256, Uxbridge Road, London, W12 7JA Category: Central and Local Government Class Code: Police Stations Positional Accuracy: Positioned to address or location	A18NE (NE)	762	7	523020 180080
300	Points of Interest - Public Infrastructure Name: Hammersmith Fire Station Location: 190-192 Shepherds Bush Road, Hammersmith, W6 7NL Category: Central and Local Government Class Code: Fire Brigade Stations Positional Accuracy: Positioned to address or location	A9NW (SE)	765	7	523364 178946
301	Points of Interest - Public Infrastructure Name: Junkanddisorderly Location: 2 Cambridge Grove, London, W6 0LA Category: Infrastructure and Facilities Class Code: Waste Storage, Processing and Disposal Positional Accuracy: Positioned to address or location	A8SE (S)	822	7	522976 178577
302	Points of Interest - Public Infrastructure Name: The London Rubbish Removal Location: Flat 1 Park Mansions 14, Stamford Brook Avenue, London, W6 0YD Category: Infrastructure and Facilities Class Code: Waste Storage, Processing and Disposal Positional Accuracy: Positioned to address or location	A12SW (W)	825	7	521889 179092
303	Points of Interest - Public Infrastructure Name: Raven Inner London Location: 372 Goldhawk Road, London, W6 0XF Category: Road And Rail Class Code: Petrol and Fuel Stations Positional Accuracy: Positioned to address or location	A7NW (SW)	849	7	521944 178912
303	Points of Interest - Public Infrastructure Name: Rontec Petrol Station Ltd Location: 372 Goldhawk Road, London, W6 0XF Category: Road And Rail Class Code: Petrol and Fuel Stations Positional Accuracy: Positioned to address or location	A7NW (SW)	849	7	521944 178912
303	Points of Interest - Public Infrastructure Name: Shell Hammersmith Location: 372 Goldhawk Road, London, W6 0XF Category: Road And Rail Class Code: Petrol and Fuel Stations Positional Accuracy: Positioned to address or location	A7NW (SW)	849	7	521944 178911
303	Points of Interest - Public Infrastructure Name: Shell Service Station Location: 372 Goldhawk Road, London, W6 0XF Category: Road And Rail Class Code: Petrol and Fuel Stations Positional Accuracy: Positioned to address or location	A7NW (SW)	849	7	521944 178911

Map ID	Details	Quadrant Reference (Compass Direction)	Estimated Distance From Site	Contact	NGR
303	Points of Interest - Public Infrastructure Name: Tcs Raven (Inner London) Location: 372 Goldhawk Road, London, W6 0XF Category: Road And Rail Class Code: Petrol and Fuel Stations Positional Accuracy: Positioned to address or location	A7NW (SW)	849	7	521944 178912
303	Points of Interest - Public Infrastructure Name: Shell Hammersmith Location: 372 Goldhawk Road, London, W6 0XF Category: Road And Rail Class Code: Petrol and Fuel Stations Positional Accuracy: Positioned to address or location	A7NW (SW)	850	7	521942 178912
303	Points of Interest - Public Infrastructure Name: Raven Service Station Location: 372 Goldhawk Road, London, W6 0XF Category: Road And Rail Class Code: Petrol and Fuel Stations Positional Accuracy: Positioned to address or location	A7NW (SW)	855	7	521946 178895
304	Points of Interest - Public Infrastructure Name: Hammersmith Police Station Location: 226 Shepherds Bush Road, London, W6 7NL Category: Central and Local Government Class Code: Police Stations Positional Accuracy: Positioned to address or location	A9NW (SE)	857	7	523364 178793
304	Points of Interest - Public Infrastructure Name: Metropolitan Police Service Location: 226 Shepherds Bush Road, London, W6 7NL Category: Central and Local Government Class Code: Police Stations Positional Accuracy: Positioned to address or location	A9NW (SE)	857	7	523364 178793
304	Points of Interest - Public Infrastructure Name: Metropolitan Police Service Hammersmith Location: Hammersmith Police Station 226, Shepherds Bush Road, London, W6 7NL Category: Central and Local Government Class Code: Police Stations Positional Accuracy: Positioned to address or location	A9NW (SE)	857	7	523364 178793
305	Points of Interest - Public Infrastructure Name: Shift It Location: 55 Askew Crescent, London, W12 9DN Category: Infrastructure and Facilities Class Code: Waste Storage, Processing and Disposal Positional Accuracy: Positioned to address or location	A17SW (NW)	875	7	522006 179950
306	Points of Interest - Public Infrastructure Name: Tesco Petrol Filling Station Location: 327 King St, London, W6 9NH Category: Road And Rail Class Code: Petrol and Fuel Stations Positional Accuracy: Positioned to address or location	A7SE (SW)	880	7	522164 178626
307	Points of Interest - Public Infrastructure Name: Bush Centre S F Connect Location: 37 Shepherds Bush Green Road, London, W12 8PP Category: Road And Rail Class Code: Petrol and Fuel Stations Positional Accuracy: Positioned to address or location	A19SE (NE)	908	7	523526 179777
307	Points of Interest - Public Infrastructure Name: BP Service Station Location: Shepherds Bush Green, London, W12 8PS Category: Road And Rail Class Code: Petrol and Fuel Stations Positional Accuracy: Positioned to address or location	A19SE (NE)	908	7	523525 179779
307	Points of Interest - Public Infrastructure Name: Bush Centre Sf Connect Location: Shepherds Bush Green, Shepherds Bush, London, W12 8PS Category: Road And Rail Class Code: Petrol and Fuel Stations Positional Accuracy: Positioned to address or location	A19SE (NE)	908	7	523525 179779
307	Points of Interest - Public Infrastructure Name: BP Connect Location: Bush Centre Service Station 37, Shepherds Bush Green, London, W12 8PS Category: Road And Rail Class Code: Petrol and Fuel Stations Positional Accuracy: Positioned to address or location	A19SE (NE)	909	7	523527 179778