

**UNITED STATES  
DEPARTMENT OF THE INTERIOR  
BUREAU OF LAND MANAGEMENT**

SUBMIT IN TRIPLICATE\*  
(Other instructions on  
reverse side)

FORM APPROVED  
OBM NO. 1084-0138  
Expires: February 28, 1995

<b>APPLICATION FOR PERMIT TO DRILL OR DEEPEN</b>			5. LEASE DESIGNATION AND SERIAL NO. <p align="center">U-02030</p>	
1a. TYPE OF WORK <b>DRILL</b> <input checked="" type="checkbox"/> <b>DEEPEN</b> <input type="checkbox"/>			6. IF INDIAN, ALLOTTEE OR TRIBE NAME <p align="center">N/A</p>	
b. TYPE OF WELL OIL WELL <input checked="" type="checkbox"/> GAS WELL <input type="checkbox"/> OTHER <input type="checkbox"/> SINGLE ZONE <input checked="" type="checkbox"/> MULTIPLE ZONE <input type="checkbox"/>			7. UNIT AGREEMENT NAME <p align="center">Red Wash</p>	
2. NAME OF OPERATOR <b>Shenandoah Energy Inc.</b>			8. FARM OR LEASE NAME, WELL NO. <p align="center">Red Wash #42-19B</p>	
3. ADDRESS AND TELEPHONE NO. Phone: 435-781-4341      11002 East 17500 South Fax: 435-781-4329      Vernal, Utah 84078			9. API WELL NO.	
4. LOCATION OF WELL (Report location clearly and in accordance with any State requirements.) At surface <b>357' FEL 1999' FNL</b> <i>SENE</i> <i>4450666N</i> At proposed prod. Zone <b>Same</b> <i>639513E</i>			10. FIELD AND POOL, OR WILDCAT <p align="center">Red Wash</p>	
14. DISTANCE IN MILES AND DIRECTION FROM NEAREST TOWN OR POST OFFICE* <b>25.5 ± miles South of Vernal, Utah</b>			11. SEC., T., R., M., OR BLK AND SURVEY OR AREA <p align="center"><b>Sec. 19, T7S, R23E, SLB&amp;M</b></p>	
15. DISTANCE FROM PROPOSED* LOCATION TO NEAREST PROPERTY OR LEASE LINE, FT. (Also to nearest drig. Unit line if any) <p align="center">357'</p>		16. NO. OF ACRES IN LEASE <p align="center">1876</p>		17. NO. OF ACRES ASSIGNED TO THIS WELL <p align="center">40</p>
18. DISTANCE FROM PROPOSED LOCATION* TO NEAREST WELL, DRILLING, COMPLETED, OR APPLIED FOR ON THIS LEASE, FT. <p align="center">1000' ±</p>		19. PROPOSED DEPTH <p align="center">5910'</p>		20. ROTARY OR CABLE TOOLS <p align="center">Rotary</p>
21. ELEVATIONS (Show whether DF, RT, GR, etc.) <b>5514.5'</b>			22. APPROX. DATE WORK WILL START* <p align="center">A.S.A.P</p>	
23. PROPOSED CASING AND CEMENTING PROGRAM <b>REFER TO S.O.P</b>				

**RECEIVED**

APR 21 2000

DIVISION OF  
OIL, GAS AND MINING

Shenandoah Energy Inc. proposes to drill a well to 5910' to test the Green River. If productive, casing will be run and the well completed. If dry, the well will be plugged and abandoned as per BLM and State of Utah requirements.

See Onshore Order No. 1 attached.

Please be advised that Shenandoah Energy Inc. is considered to be the operator of the above mentioned well. Shenandoah Energy Inc. agrees to be responsible under the terms and conditions of the lease for the operations conducted upon the lease lands.

Bond coverage for this well is provided by Bond No. 0969. The principal is Shenandoah Energy Inc. via surety as consent as provided for in 43 CFR 3104.2.

IN ABOVE SPACE DESCRIBE PROPOSED PROGRAM: If proposal is to deepen, give data on present productive zone and proposed new productive zone. If proposal is to drill or deepen directionally, give pertinent data on subsurface locations and measured and true vertical depths. Give blowout preventer program if any.

24  
SIGNED *John Busch*      TITLE Red Wash Operations Representative      DATE April 19, 2000

(This space for Federal or State office use)  
PERMIT NO. 43-047-33556      APPROVAL DATE \_\_\_\_\_

Application approval does not warrant or certify that the applicant holds legal title to these rights in the subject lease which would entitle the applicant to conduct operations thereon.  
CONDITIONS OF APPROVAL, IF ANY:

APPROVED BY *Bradley G. Hill*      TITLE **BRADLEY G. HILL**      DATE 6/12/00  
**RECLAMATION SPECIALIST III**

\*See Instructions On Reverse Side

Title 18 U.S.C. Section 1001, makes it a crime for any person knowingly and willfully to make to any department or agency of the United States any false, fictitious or fraudulent statements or representations as to any matter within its jurisdiction.

# T7S, R23E, S.L.B.&M.

**SHENANDOAH ENERGY, INC.**

WELL LOCATION, RED WASH 42-19B, LOCATED AS SHOWN IN THE SE 1/4 NE 1/4 OF SECTION 19, T7S, R23E, S.L.B.&M. UINTAH COUNTY, UTAH.


**RECEIVED**

APR 21 2000

DIVISION OF OIL, GAS AND MINING

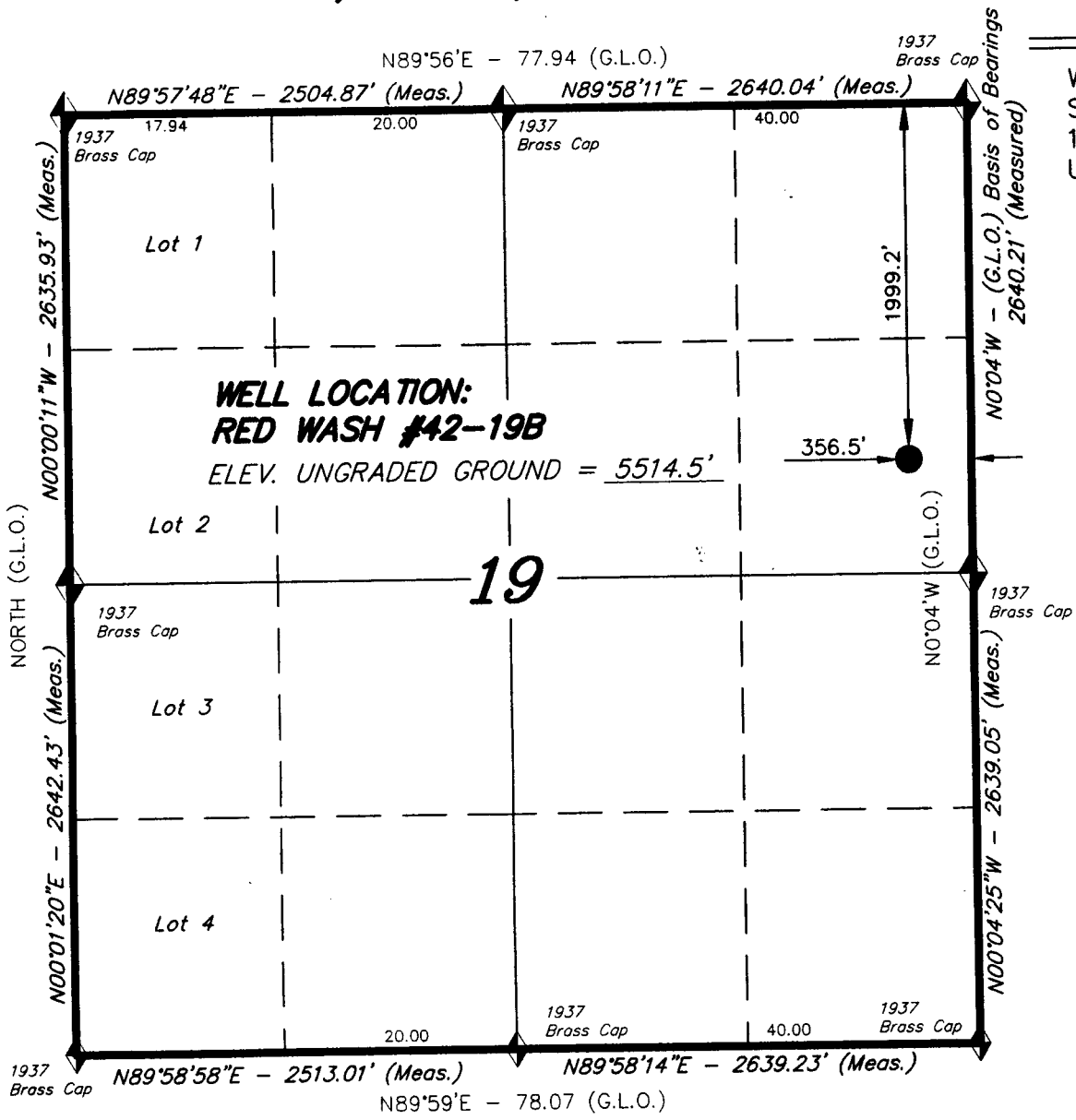


THIS IS TO CERTIFY THAT THE ABOVE PLAT WAS PREPARED FROM FIELD NOTES OF ACTUAL SURVEYS MADE BY ME OR UNDER MY SUPERVISION AND THAT THE SAME ARE TRUE AND CORRECT TO THE BEST OF MY KNOWLEDGE AND BELIEF.



**TRI STATE LAND SURVEYING & CONSULTING**  
 38 WEST 100 NORTH - VERNAL, UTAH 84078  
 (435) 781-2501

SCALE: 1" = 1000'	SURVEYED BY: C.D.S.
DATE: 3/29/00	WEATHER: FAIR
DRAWN BY: B.J.S.	FILE #



◆ = SECTION CORNERS LOCATED

BASIS OF ELEV; U.S.G.S. 7-1/2 min QUAD (RED WASH)



DRILLING PROGRAM

**RECEIVED**

APR 21 2000

ONSHORE OIL & GAS ORDER NO. 1  
Approval of Operations on Onshore  
Federal Oil and Gas Leases

**DIVISION OF  
OIL, GAS AND MINING**

All lease and/or unit operations will be conducted in such a manner that full compliance is made with applicable laws, regulations (43 CFR 3100), Onshore Oil and Gas No. 1, and the approved plan of operations. The operator is fully responsible for the actions of his subcontractors. A copy of these conditions will be furnished the field representative to insure compliance.

1. Formation Tops

The estimated tops of important geologic markers are as follows:

<u>Formation</u>	<u>Depth</u>	<u>Prod. Phase Anticipated</u>
Uinta	Surface	
Green River	3124'	
Mahogany Ledge	4007'	
Mesa	5735'	
TD (Green River)	5910'	Oil

2. Anticipated Depths of Oil Gas Water and Other Mineral Bearing Zones

The estimated depths at which the top and bottom of the anticipated water, oil, gas. Or other mineral bearing formations are expected to be encountered are as follows:

<u>Substance</u>	<u>Formation</u>	<u>Depth</u>
Oil/Gas	Green River	5910'

All fresh water and prospectively valuable minerals encountered during drilling, will be recorded by depth and adequately protected. All oil and gas shows will be tested to determine commercial potential.

All water shows and water-bearing sands will be reported to the BLM in Vernal, Utah. Copies of State of Utah form OGC-8-X are acceptable. If no flows are detected, samples will be submitted to the BLM along with any water analyses conducted.

3. Anticipated Bottom Hole Pressures

Maximum anticipated bottom hole pressure equals approximately 2324.0 psi.

MULTI-POINT SURFACE USE & OPERATIONS PLAN

SHENANDOAH ENERGY INC.  
RED WASH #42-19B  
SE NE SEC. 19, T7S, R23E  
UINTAH COUNTY, UTAH

See attached maps  
Topo map A- Location  
Topo map B- Proposed Access road  
Topo map C- Location of wells within a one mile radius  
Topo map D- Proposed pipeline

**RECEIVED**  
APR 21 2000  
DIVISION OF  
OIL, GAS AND MINING

**Lessee's or Operator's Representative:**

John Busch  
Red Wash Operations Rep.  
Shenandoah Energy Inc.  
11002 East 17500 South  
Vernal, Utah 84078  
(435) 781-4341

**RECEIVED**

**APR 21 2000**

**DIVISION OF  
OIL, GAS AND MINING**

**Certification:**

All lease and/or unit operations will be conducted in such a manner that full compliance is made with all applicable laws, regulations, Onshore Oil & Gas Orders, the approved plan of operations, and any applicable Notice to Lessees.

Shenandoah Energy Inc. will be fully responsible for the actions of their subcontractors.

A complete copy of the approved Application for Permit to Drill will be furnished to the field representative(s) to ensure compliance and shall be on location during all construction and drilling operations.

I hereby certify that I, or persons under my direct supervision, have inspected the proposed drill site and access route; that I am familiar with the conditions which currently exist; that the statements made in this plan are, to the best of my knowledge, true and correct; and that the work associated with the operations proposed herein will be performed by Shenandoah Energy Inc. its' contractors and subcontractors in conformity with this plan and the terms and conditions under which it is approved. This statement is subject to the provisions of 18 U.S.C. 1001 for the filing of a false statement.

John Busch

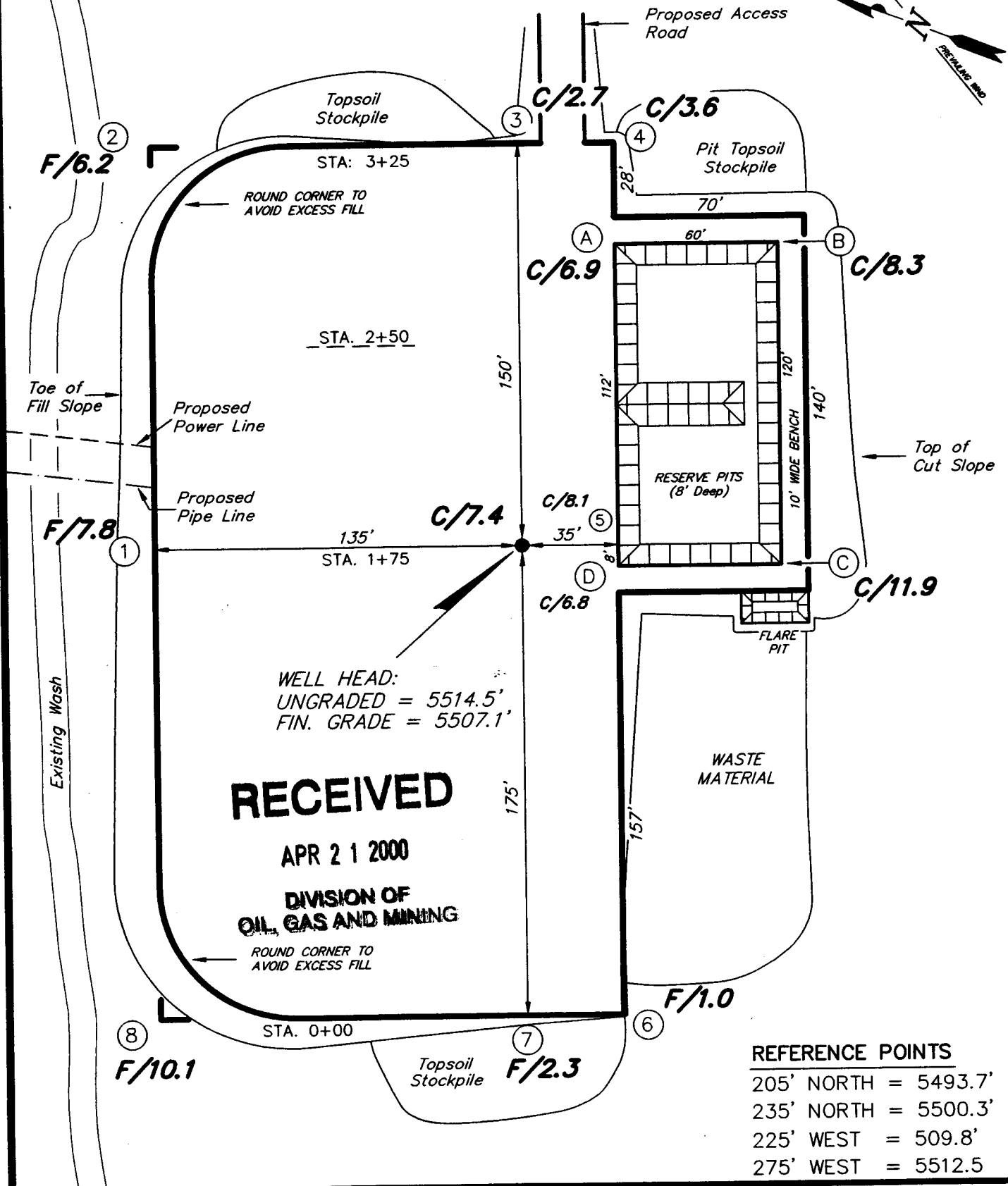

John Busch  
Red Wash Operations Representative

April 19 2000

Date

# SHENANDOAH ENERGY, INC.

**RED WASH #42-19B**  
 SEC. 19, T7S, R23E, S.L.B.&M.



WELL HEAD:  
 UNGRADED = 5514.5'  
 FIN. GRADE = 5507.1'

**RECEIVED**

APR 21 2000

**DIVISION OF  
 OIL, GAS AND MINING**

ROUND CORNER TO  
 AVOID EXCESS FILL

**REFERENCE POINTS**

- 205' NORTH = 5493.7'
- 235' NORTH = 5500.3'
- 225' WEST = 509.8'
- 275' WEST = 5512.5

SURVEYED BY: C.D.S.	SCALE: 1" = 50'
DRAWN BY: B.J.S.	DATE: 3/29/30

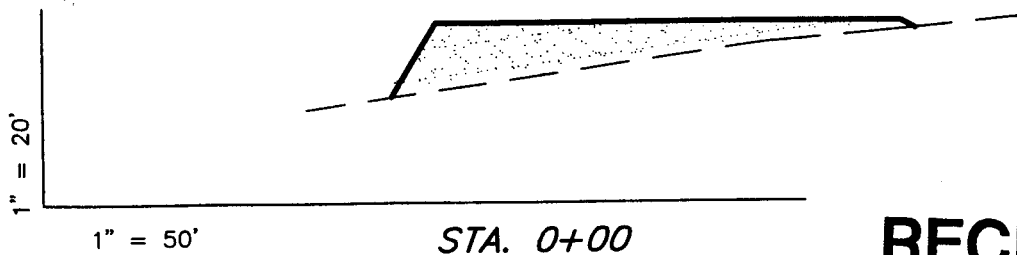
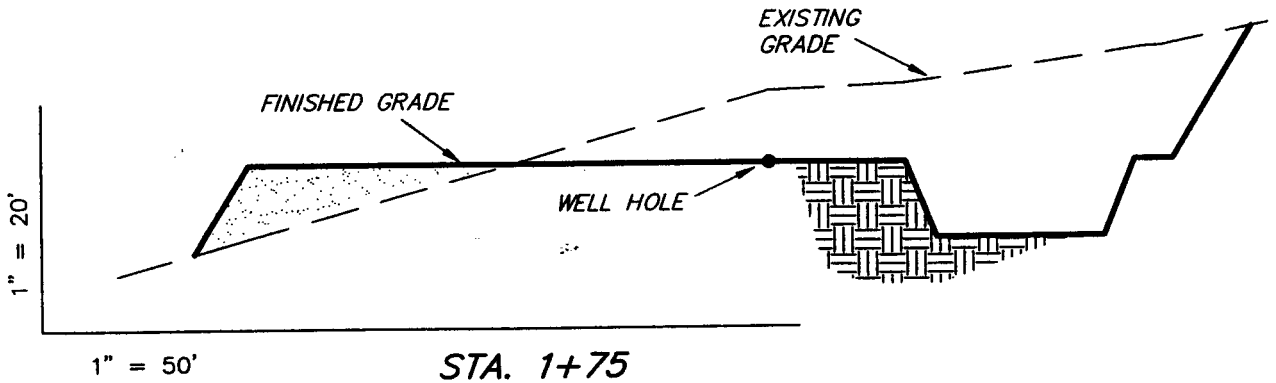
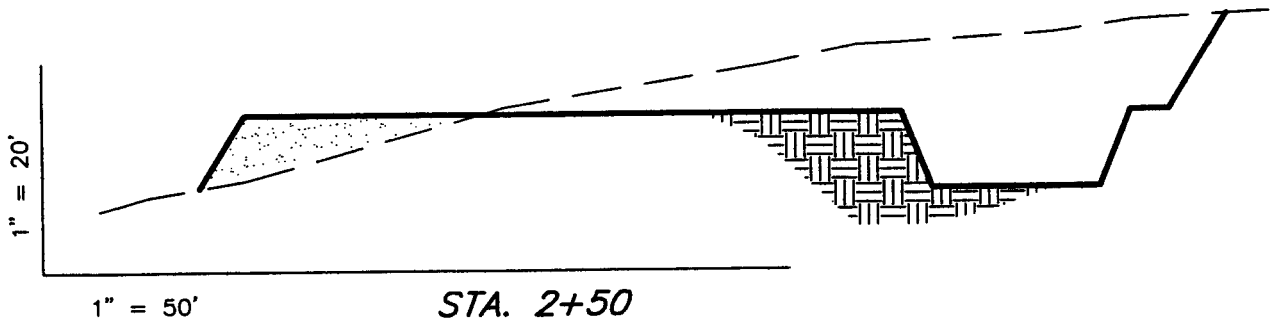
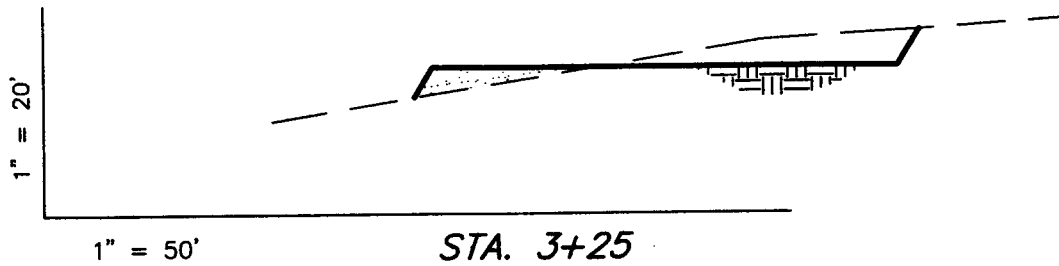
(435) 781-2501

**Tri State**  
 Land Surveying, Inc.  
 38 WEST 100 NORTH VERNAL, UTAH 84078

# SHENANDOAH ENERGY, INC.

## CROSS SECTIONS

### RED WASH #42-19B



**APPROXIMATE YARDAGES**

- CUT = 6,390 Cu. Yds.
- FILL = 6,390 Cu. Yds.
- PIT = 1,630 Cu. Yds.
- 6" TOPSOIL = 1,200 Cu. Yds.

RECEIVED

APR 21 2000

DIVISION OF  
OIL, GAS AND MINING

SURVEYED BY: B.J.S.

SCALE: 1" = 50'

DRAWN BY: C.D.S.

DATE: 3/30/00

(435) 781-2501

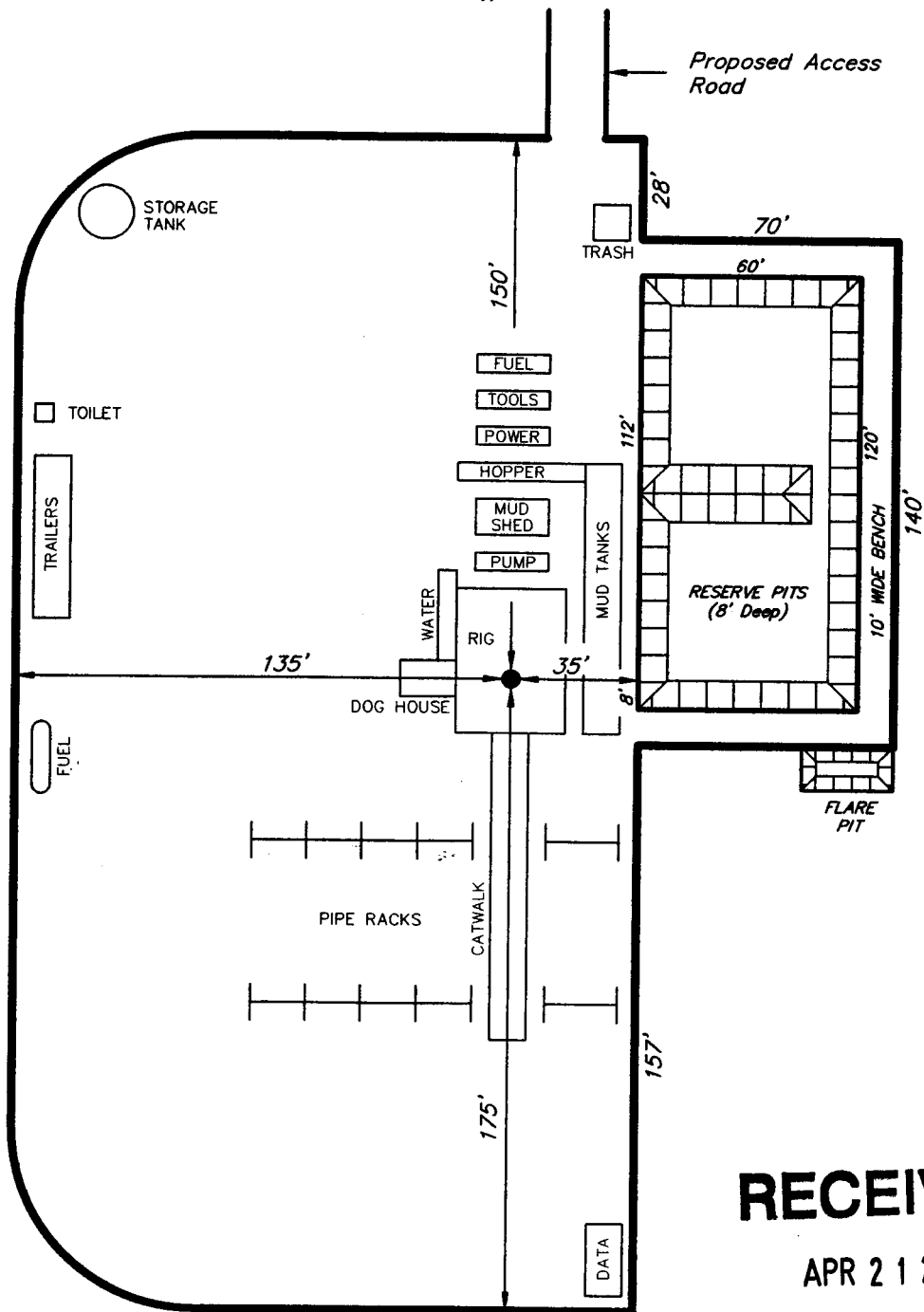
Tri State  
Land Surveying, Inc.

38 WEST 100 NORTH VERNAL, UTAH 84078

**SHENANDOAH ENERGY, INC.**

**TYPICAL RIG LAYOUT**

**RED WASH #42-19B**



**RECEIVED**

APR 21 2000

DIVISION OF  
OIL, GAS AND MINING

**Tri State**  
Land Surveying, Inc.  
(435) 781-2501

38 WEST 100 NORTH, VERNAL, UTAH 84078





**Proposed Location  
Red Wash #42-19B**

**Proposed Access Topo "B"**

±0.6 mi.

±2.5 mi.

Red Wash

**SHENANDOAH ENERGY INC.**  
**RED WASH #42-19B**  
**SEC. 19, T7S, R23E, S.L.B.&M.**  
**TOPOGRAPHIC MAP "A"**



Drawn By: B.J.S.

Revision:

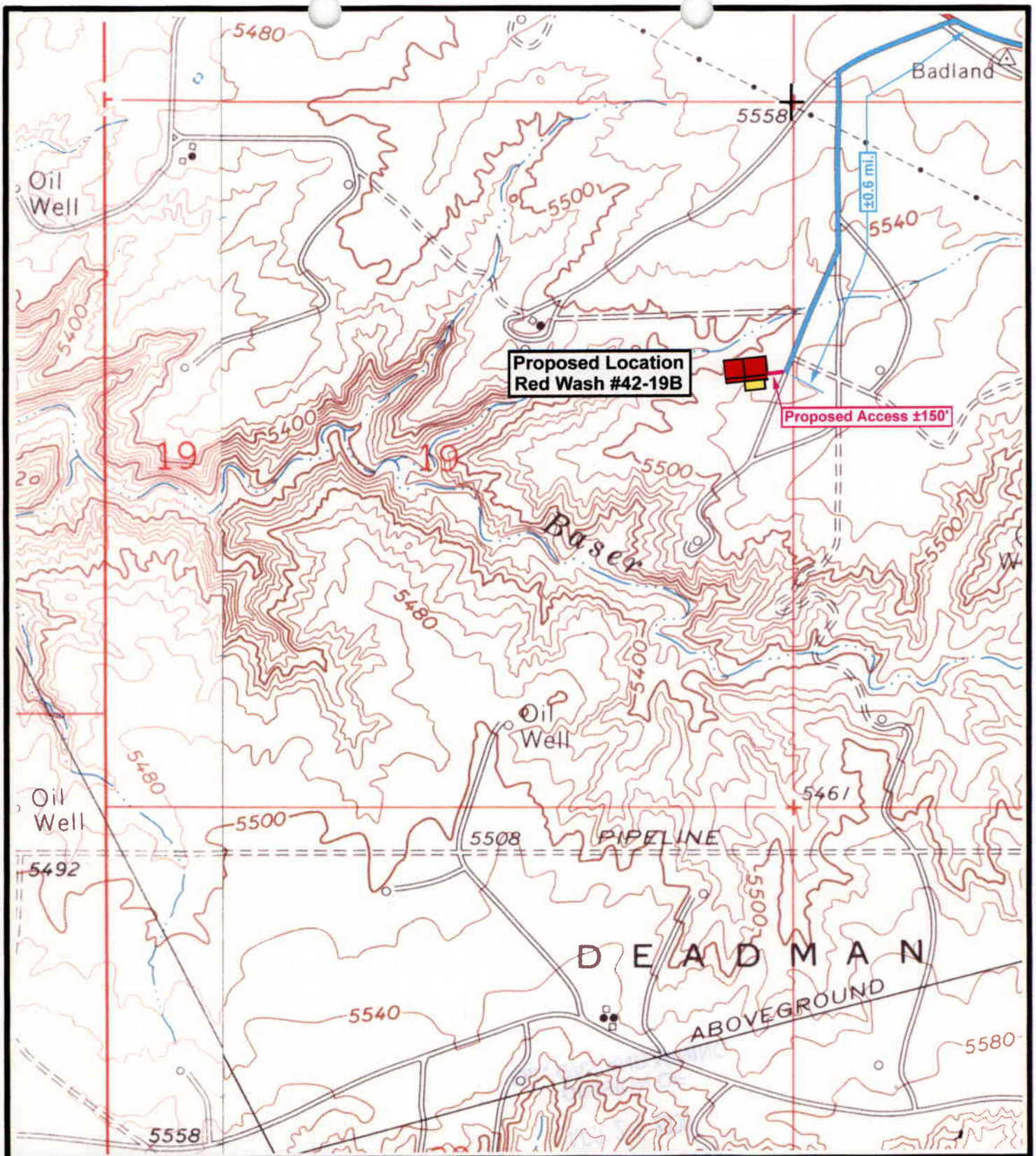
Scale: 1" = 4000'

File:

Date: 3/30/00

**Tri-State Land Surveying Inc.**  
**P.O. Box 533, Vernal, UT 84078**  
**435-781-2501 Fax 435-781-2518**





**SHENANDOAH ENERGY INC.**

**RED WASH #42-19B**

**SEC. 19, T7S, R23E, S.L.B.&M.**

**TOPOGRAPHIC MAP "B"**



Drawn By: B.J.S.

Revision:

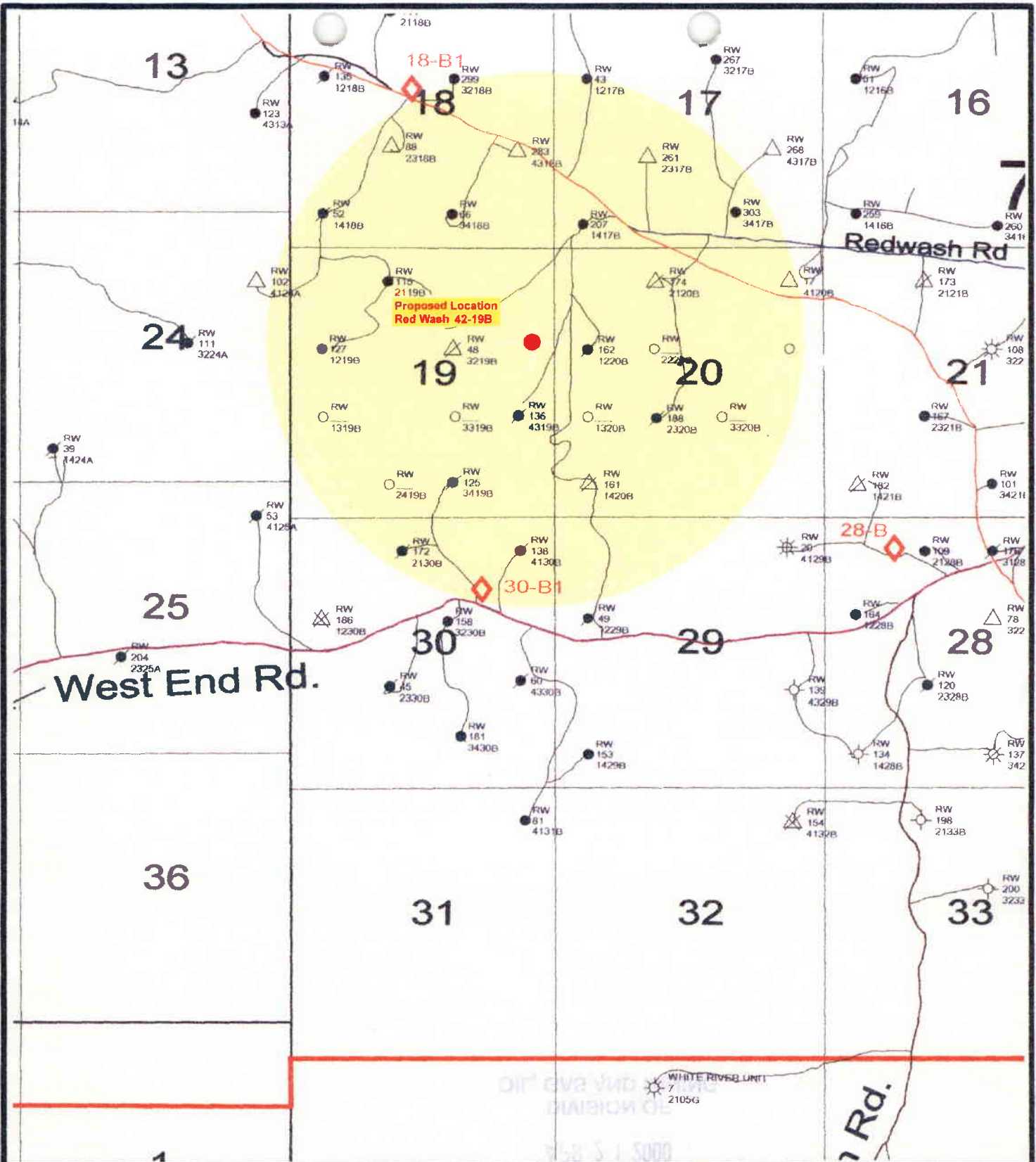
Scale: 1" = 1000'

File:

Date: 3/31/00

**Tri-State Land Surveying Inc.**  
**P.O. Box 533, Vernal, UT 84078**  
**435-781-2501 Fax 435-781-2518**



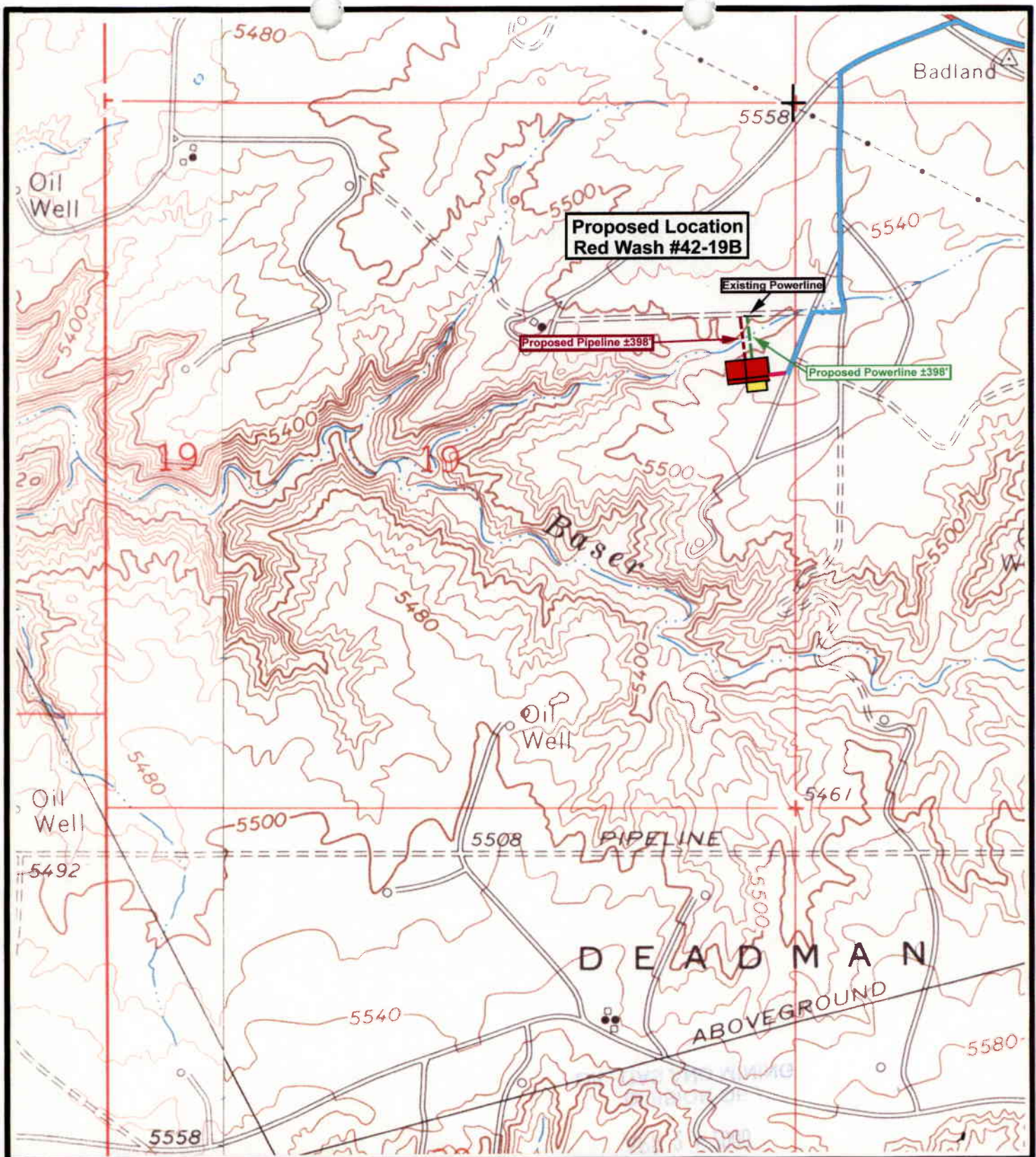


**SHENANDOAH ENERGY INC.**  
**RED WASH #42-19B**  
**SEC. 19, T7S, R23E, S.L.B.&M.**  
**TOPOGRAPHIC MAP "C"**



Drawn By: B.J.S.	Revision:
Scale: 1" = 2640'	File:
Date: 3/31/00	
<b>Tri-State Land Surveying Inc.</b> <b>P.O. Box 533, Vernal, UT 84078</b> <b>435-781-2501 Fax 435-781-2518</b>	





**SHENANDOAH ENERGY INC.**  
**RED WASH #42-19B**  
**SEC. 19, T7S, R23E, S.L.B.&M.**  
**TOPOGRAPHIC MAP "D"**



Drawn By: B.J.S.	Revision:
Scale: 1" = 1000'	File:
Date: 3/31/00	
<b>Tri-State Land Surveying Inc.</b> <b>P.O. Box 533, Vernal, UT 84078</b> <b>435-781-2501 Fax 435-781-2518</b>	

WORKSHEET

APPLICATION FOR PERMIT TO DRILL

APD RECEIVED: 04/21/2000

API NO. ASSIGNED: 43-047-33556

WELL NAME: RWU 42-19B
OPERATOR: SHENANDOAH ENERGY INC ( N4235 )
CONTACT: JOHN BUSCH

PHONE NUMBER: 435-781-4341

PROPOSED LOCATION:

SENE 19 070S 230E
SURFACE: 1999 FNL 0357 FEL
BOTTOM: 1999 FNL 0357 FEL
UINTAH
RED WASH ( 665 )

Table with 3 columns: Tech Review, Initials, Date. Rows include Engineering, Geology, Surface.

LEASE TYPE: 1 - Federal
LEASE NUMBER: U-02030
SURFACE OWNER: 81 - Federal

PROPOSED FORMATION: GRRV

RECEIVED AND/OR REVIEWED:


- Plat
Bond: Fed[1] Ind[] Sta[] Fee[]
Potash (Y/N)
Oil Shale (Y/N) \*190 - 5 (B)
Water Permit
RDCC Review (Y/N)
Fee Surf Agreement (Y/N)

LOCATION AND SITING:

- R649-2-3. Unit Red Wash
R649-3-2. General
Siting:
R649-3-3. Exception
Drilling Unit
Board Cause No:
Eff Date:
Siting:
R649-3-11. Directional Drill

COMMENTS: Red Wash Standard Operating Practices, separate file.

STIPULATIONS: 1 FEDERAL APPROVAL



Utah Oil Gas and Mining

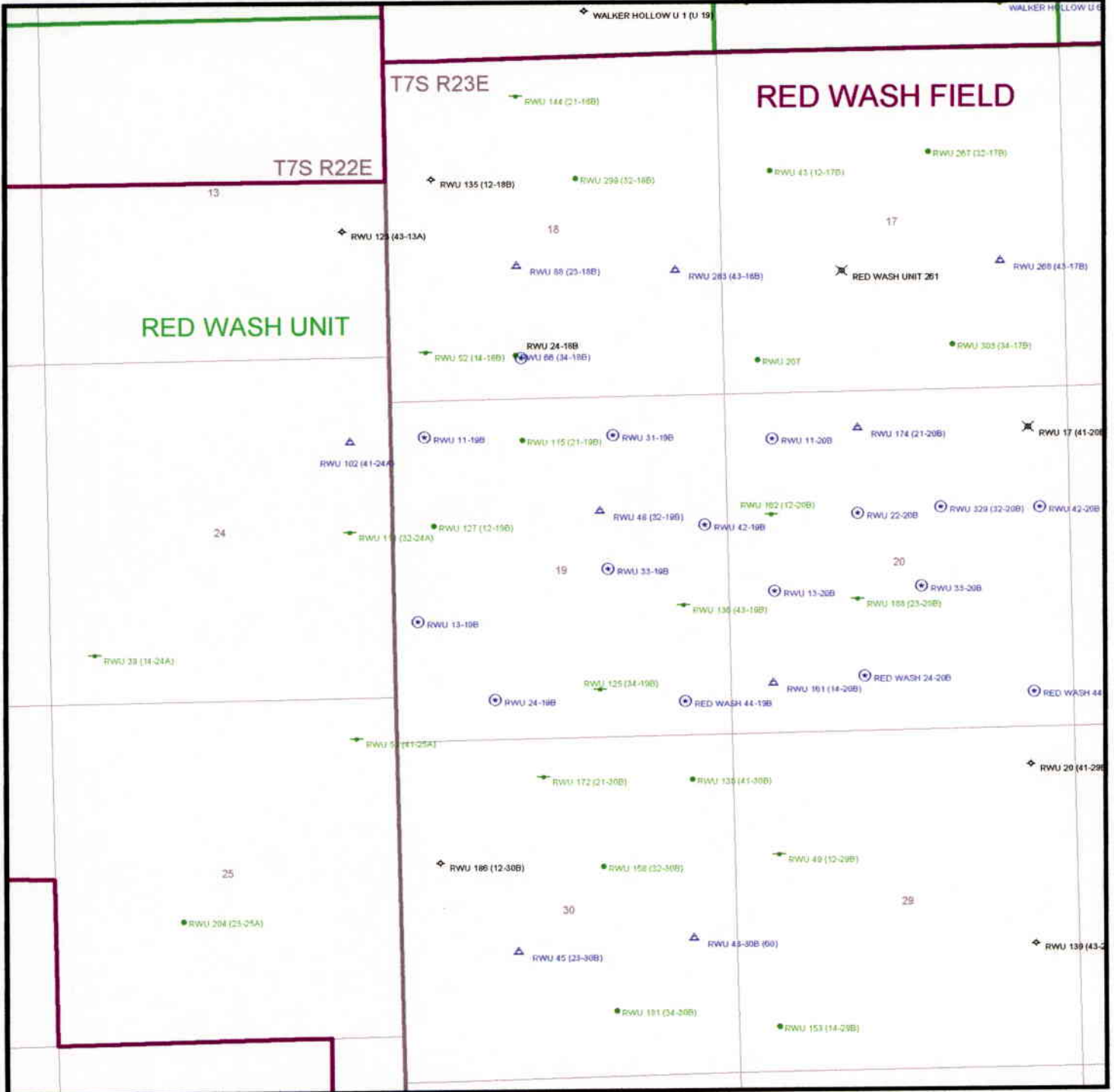
OPERATOR: SHENANDOAH ENERGY (N4235)

FIELD: RED WASH (665)

S EC. 18, 19, & 20, T 7 S, R 23 E,

COUNTY: UINTAH UNIT: RED WASH

Serving the Industry, Protecting the Environment



PREPARED  
DATE: 26-APR-2000



# United States Department of the Interior

## BUREAU OF LAND MANAGEMENT

Utah State Office  
P.O. Box 45155  
Salt Lake City, Utah 84145-0155

IN REPLY REFER TO:  
3160  
(UT-922)

May 8, 2000

### Memorandum

To: Assistant District Manager Minerals, Vernal District  
From: Michael Coulthard, Petroleum Engineer  
Subject: 2000 Plan of Development Red Wash Unit,  
Uintah County, Utah.

Pursuant to email between Lisha Cordova, Division of Oil, Gas and Mining, and Mickey Coulthard, Utah State Office, Bureau of Land Management. The following wells are planned for completion in the Green River Formation for calendar year 2000 within the Red Wash Unit, Uintah County, Utah.

43-047-33552 RWU 11-19B 0618 FNL 0477 FWL Sec.19, T7S, R23E  
43-047-33553 RWU 11-20B 0761 FNL 0677 FWL Sec.20, T7S, R23E  
43-047-33554 RWU 24-18B 0612 FSL 2058 FWL Sec.18, T7S, R23E  
43-047-33555 RWU 31-19B 0601 FNL 1770 FEL Sec.19, T7S, R23E  
43-047-33556 RWU 42-19B 1999 FNL 0357 FEL Sec.19, T7S, R23E  
43-047-33559 RWU 22-19B 1865 FNL 1651 FWL Sec.19, T7S, R23E

This office has no objection to permitting the wells at this time.

/s/ Michael L. Coulthard

bcc: File - Red Wash Unit  
Division of Oil Gas and Mining  
Agr. Sec. Chron  
Fluid Chron

MCoulthard:mc:5-8-0

## SHENANDOAH ENERGY INC.

---

11002 East 17500 South  
Vernal, UT 84078  
Phone: (435) 781-4300  
Fax (435) 781-4329

June 8, 2000

Division of Oil, Gas & Mining  
1594 W. N. Temple STE 1210  
Salt Lake City, UT 84114-5801

To Whom It May Concern:

Shenandoah Energy Inc. Red Wash Unit #42-19B is an exception location due to a transmission line owned by DG &T location had to be moved 300'  $\pm$ . This lease #(U-02030) is under the Red Wash Unit Agreement and all owners are committed under the Unit Agreement.

There are no additional lease owners within 460' of this proposed well. If you have any question please contact Raleen Searle@ (435) 781-4309.

Thank you,



Raleen Searle  
Operations Assistant

**RECEIVED**

JUN 12 2000

DIVISION OF  
OIL, GAS AND MINING



State of Utah  
DEPARTMENT OF NATURAL RESOURCES  
DIVISION OF OIL, GAS AND MINING

Michael O. Leavitt  
Governor

Kathleen Clarke  
Executive Director

Lowell P. Braxton  
Division Director

1594 West North Temple, Suite 1210  
PO Box 145801  
Salt Lake City, Utah 84114-5801  
801-538-5340  
801-359-3940 (Fax)  
801-538-7223 (TDD)

June 12, 2000

Shenandoah Energy Inc  
11002 East 17500 South  
Vernal, UT 84078

Re: <sup>42</sup>Red Wash Unit 24-19B Well, 1999' FNL, 357' FEL, SE NE, Sec. 19, T. 7 South,  
R. 23 East, Uintah County, Utah

Gentlemen:

Pursuant to the provisions and requirements of Utah Code Ann. § 40-6-1 *et seq.*, Utah Administrative Code R649-3-1 *et seq.*, and the attached Conditions of Approval, approval to drill the referenced well is granted.

This approval shall expire one year from the above date unless substantial and continuous operation is underway, or a request for extension is made prior to the expiration date. The API identification number assigned to this well is 43-047-33556.

Sincerely,

*for* John R. Baza  
Associate Director

er

Enclosures

cc: Uintah County Assessor  
Bureau of Land Management, Vernal District Office

**Operator:** Shenandoah Energy Inc  
**Well Name & Number** Red Wash Unit 24-19B  
**API Number:** 43-047-33556  
**Lease:** U-02030  
**Location:** SE NE      Sec. 19      T. 7 South      R. 23 East

**Conditions of Approval**

**1. General**

Compliance with the requirements of Utah Admin. R. 649-1 *et seq.*, the Oil and Gas Conservation General Rules, and the applicable terms and provisions of the approved Application for permit to drill.

**2. Notification Requirements**

Notify the Division within 24 hours of spudding the well.

- Contact Carol Daniels at (801) 538-5284.

Notify the Division prior to commencing operations to plug and abandon the well.

- Contact Dan Jarvis at (801) 538-5338
- Contact Robert Krueger at (801) 538-5274.

**3. Reporting Requirements**

All required reports, forms and submittals will be promptly filed with the Division, including but not limited to the Entity Action Form (Form 6), Report of Water Encountered During Drilling (Form 7), Weekly Progress Reports for drilling and completion operations, and Sundry Notices and Reports on Wells requesting approval of change of plans or other operational actions.

**4. State approval of this well does not supersede the required federal approval which must be obtained prior to drilling.**



**UNITED STATES  
DEPARTMENT OF THE INTERIOR  
BUREAU OF LAND MANAGEMENT**

SUBMIT IN TRIPPLICATE\*  
(Other instructions on  
reverse side)

FORM APPROVED  
OBM NO. 1994-0136  
Expires: February 28, 1995

<b>APPLICATION FOR PERMIT TO DRILL OR DEEPEN</b>			6. LEASE DESIGNATION AND SERIAL NO. <p align="center">U-02030</p>	
1a. TYPE OF WORK <b>DRILL</b> <input checked="" type="checkbox"/> <b>DEEPEN</b> <input type="checkbox"/>			6. IF INDIAN, ALLOTTEE OR TRIBE NAME <p align="center">N/A</p>	
b. TYPE OF WELL OIL WELL <input checked="" type="checkbox"/> GAS WELL <input type="checkbox"/> OTHER <input type="checkbox"/> SINGLE ZONE <input checked="" type="checkbox"/> MULTIPLE ZONE <input type="checkbox"/>			7. UNIT AGREEMENT NAME <p align="center">Red Wash</p>	
2. NAME OF OPERATOR <b>Shenandoah Energy Inc.</b>			8. FARM OR LEASE NAME, WELL NO. <p align="center">Red Wash #42-19B</p>	
3. ADDRESS AND TELEPHONE NO. Phone: 435-781-4341      11002 East 17500 South Fax: 435-781-4329      Vernal, Utah 84078			9. API WELL NO.	
4. LOCATION OF WELL (Report location clearly and in accordance with any State requirements.) At surface <b>357' FEL 1999' FNL</b> At proposed prod. Zone <b>Same</b>			10. FIELD AND POOL, OR WILDCAT <p align="center">Red Wash</p>	
14. DISTANCE IN MILES AND DIRECTION FROM NEAREST TOWN OR POST OFFICE* <b>25.5 miles South of Vernal, Utah</b>			11. SEC., T., R., M., OR BLK AND SURVEY OR AREA <p align="center">Sec. 19, T7S, R23E, S1B&amp;M</p>	
15. DISTANCE FROM PROPOSED* LOCATION TO NEAREST PROPERTY OR LEASE LINE, FT. (Also to nearest drpg. Unit line if any) <b>357'</b>		16. NO. OF ACRES IN LEASE <p align="center">1876</p>	17. NO. OF ACRES ASSIGNED TO THIS WELL <p align="center">40</p>	
18. DISTANCE FROM PROPOSED LOCATION* TO NEAREST WELL, DRILLING COMPLETED, OR APPLIED FOR ON THIS LEASE, FT. <b>1000' ±</b>		19. PROPOSED DEPTH <p align="center">5910'</p>	20. ROTARY OR CABLE TOOLS <p align="center">Rotary</p>	
21. ELEVATIONS (Show whether DF, RT, OR, etc.) <b>5514.5'</b>			22. APPROX. DATE WORK WILL START* <p align="center">A.S.A.P</p>	
23. PROPOSED CASING AND CEMENTING PROGRAM <b>REFER TO S.O.P</b>				

Shenandoah Energy Inc. proposes to drill a well to 5910' to test the Green River. If productive, casing will be run and the well completed. If dry, the well will be plugged and abandoned as per BLM and State of Utah requirements.

See Onshore Order No. 1 attached.

Please be advised that Shenandoah Energy Inc. is considered to be the operator of the above mentioned well. Shenandoah Energy Inc. agrees to be responsible under the terms and conditions of the lease for the operations conducted upon the lease lands.

Bond coverage for this well is provided by Bond No. 0969. The principal is Shenandoah Energy Inc. via surety as consent as provided for in 43 CFR 3104.2.

IN ABOVE SPACE DESCRIBE PROPOSED PROGRAM: If proposal is to deepen, give data on present productive zone and proposed new productive zone. If proposal is to drill or deepen directionally, give pertinent data on subsurface locations and measured and true vertical depths. Give blowout preventer program if any.

SIGNED John Busch      TITLE Red Wash Operations Representative      DATE April 19, 2000

(This space for Federal or State office use)

PERMIT NO. \_\_\_\_\_

APPROVAL DATE **NOTICE OF APPROVAL**

Application approval does not warrant or certify that the applicant holds legal or equitable title to these rights in the subject lease which would entitle the applicant to conduct operations thereon.  
CONDITIONS OF APPROVAL, IF ANY:

APPROVED BY [Signature]      TITLE Assistant Field Manager Mineral Resources      DATE JUN 08 2000

\*See Instructions On Reverse Side

Title 18 U.S.C. Section 1001, makes it a crime for any person knowingly and willfully to make to any department or agency of the United States any false, fictitious or fraudulent statements or representations as to any matter within its jurisdiction.

**CONDITIONS OF APPROVAL ATTACHED**

RECEIVED  
APR 19 2000  
RECEIVED  
JUN 14 2000  
DIVISION OF  
OIL, GAS AND MINING

CONDITIONS OF APPROVAL  
APPLICATION FOR PERMIT TO DRILL

Company/Operator: Shenandoah Energy Inc.

Well Name & Number: RWU 42-19B

API Number: 43-047-33556

Lease Number: U - 02030

Location: SENE Sec. 19 T. 7S R. 23E

Agreement: RED WASH UNIT

For more specific details on notification requirements, please check the Conditions of Approval for Notice to Drill and Surface Use Program.

## **CONDITIONS OF APPROVAL FOR NOTICE TO DRILL**

Approval of this application does not warrant or certify that the applicant holds legal or equitable title to those rights in the subject lease which would entitle the applicant to conduct operations thereon.

Be aware fire restrictions may be in effect when location is being constructed and/or when well is being drilled. Contact the appropriate Surface Management Agency for information.

### **A. DRILLING PROGRAM**

#### **1. Casing Program and Auxiliary Equipment**

As a minimum, the usable water and oil shale resources shall be isolated and/or protected by having a cement top for the production casing at least 200 ft. above the shallowest potential productive zone.

**SURFACE CONDITIONS OF APPROVAL  
SHENANDOAH ENERGY INC.  
LEASE UTU-02030, WELL 42-19B  
SENE SECTION 19, T.7 S., R.23 E.**

Access roads and surface disturbing activities will conform to standards outlined in the Bureau of Land Management and Forest Service publication: Surface Operating Standards for Oil and Gas Exploration and Development, (1989).

The road shall be constructed/upgraded to meet the standards of the anticipated traffic flow and all-weather road requirements. Construction/upgrading shall include ditching, draining, and crowning (2 to 3%). Graveling or capping the roadbed will be required as necessary to provide a well constructed safe road. Prior to construction/upgrading, the proposed road surface or existing road shall be cleared of any snow cover and allowed to dry completely. Traveling off the 30 foot right-of-way will not be allowed. Should mud holes develop, they shall be filled in to prevent detours. Road drainage crossings shall be of the typical dry creek drainage crossing type. Crossings shall be designed so they will not cause siltation or accumulation of debris in the drainage crossing nor shall the drainage be blocked by the roadbed. Erosion of drainage ditches by runoff water shall be prevented by diverting water off at frequent intervals by means of cutouts. Upgrading shall not be allowed during muddy conditions. When snow is removed from the road during the winter months, the snow should be pushed outside of the burrow ditches and the turn outs should be kept clear so that when the snow melts the water will be channeled away from the road.

An 18 inch diameter culvert shall be installed in a drainage crossed by the access road. The road will need to be elevated at this point to enter the well location on grade.

Blading is only authorized for the construction of new access roads and maintenance of existing roads. If any additional blading is needed then Shenandoah is required to consult with BLM for authorization and receive permission before blading.

Shenandoah Energy will control noxious weeds along the right-of-way for roads, pipelines, well sites or other applicable facilities. A list of noxious weeds may be obtained from the BLM, or the appropriate County Extension Office. On BLM administered land it is required that a Pesticide Use Proposal shall be submitted, and given approval, prior to the application of herbicides or other pesticides or possible hazardous chemicals.

Shenandoah Energy shall proceed with the project but implement the following mitigating measures:

-4 to 6 inches of topsoil shall be stripped from the location and windrowed as shown on the cut sheet. This topsoil shall be seeded as described in the standard operating plan with the recommended seed mix shown below.

-The following seed mix should be used to seed the topsoil pile, pipeline disturbance, reserve pit and for final abandonment:

Fourwing saltbush	Atriplex canescens	4 lbs./acre
Western wheatgrass	Agropyron smithii	4 lbs./acre
Needle and threadgrass	Stipa comata	4 lbs./acre

All poundages are in pure live seed.

The seeding of the reserve pit shall be done in the same manner as the seeding of the topsoil pile, however, seeding of the pipeline disturbance and location after final abandonment could be completed by drilling the seed, broadcasting the seed and dragging the location to cover the seed, or by broadcasting the seed then walking it in with a dozer.

**All seeding shall be done immediately after the dirt work has been completed.**

-The reserve pit shall be lined with a plastic nylon reinforced liner. It will be a minimum of 12 mil thickness with sufficient bedding (either straw or dirt) to cover any rocks. The liner will overlap the pit walls and be covered with dirt and/or rocks to hold it in place. No trash, scrap pipe, etc., that could puncture the liner will be disposed of in the pit. A flare pit for drilling will be built near the reserve pit as shown in the APD layout diagram. The flare line shall be at least 100 feet in length.

Unless otherwise agreed to by the authorized officer in writing, powerlines shall be constructed in accordance with standards outlined in "Suggested Practices for Raptor Protection on Powerlines", (Raptor Research Foundation, Incorporated, 1981. Shenandoah shall construct the powerline in accordance with those standards or Shenandoah shall assume the burden and expense of proving pole designs not shown in the above publication are "eagle safe". Such proof shall be provided by a raptor expert approved by the authorized officer. The BLM reserves the right to require modifications or additions to all powerline structures placed on this route authorization, should they be necessary to ensure the safety of large perching birds. Such modifications and/or additions shall be made by Shenandoah without liability or expense to the United States Department of the Interior. (BLM and/or BIA)

UNITED STATES  
DEPARTMENT OF THE INTERIOR  
BUREAU OF LAND MANAGEMENT

FORM APPROVED  
Budget Bureau No. 1004-0135  
Expires: March 31, 1993

**SUNDRY NOTICES AND REPORTS ON WELLS**

Do not use this form for proposals to drill or to deepen or reentry to a different reservoir  
Use "APPLICATION FOR PERMIT--" for such proposals

**SUBMIT IN TRIPLICATE**

1. Type of Well  
 Oil  Gas   
 Well  Well  Other

2. Name of Operator  
**CHEVRON U.S.A. PRODUCTION COMPANY**

3. Address and Telephone No  
**11002 E. 17500 S. VERNAL, UT 84078-8526 (801) 781-4300**

4. Location of Well (Footage, Sec., T., R., M., or Survey Description)  
**SE NE, SECTION 19, T7S, R23E, SLBM**

5. Lease Designation and Serial No.  
**U-02030**

6. If Indian, Allottee or Tribe Name  
**N/A**

7. If Unit or CA, Agreement Designation  
**RED WASH UNIT**

8. Well Name and No.  
**RWU 42-19B**

9. API Well No.  
**43-047-33556**

10. Field and Pool, or Exploratory Area  
**RED WASH - GREEN RIVER**

11. County or Parish, State  
**UINTAH, UTAH**

12. CHECK APPROPRIATE BOX(S) TO INDICATE NATURE OF NOTICE, REPORT, OR OTHER DATA

TYPE OF SUBMISSION	TYPE OF ACTION
<input type="checkbox"/> Notice of Intent	<input type="checkbox"/> Abandonment
<input checked="" type="checkbox"/> Subsequent Report	<input type="checkbox"/> Recompletion
<input type="checkbox"/> Final Abandonment Notice	<input type="checkbox"/> Plugging Back
	<input type="checkbox"/> Casing Repair
	<input type="checkbox"/> Altering Casing
	<input checked="" type="checkbox"/> Other <u>SPUD</u>
	<input type="checkbox"/> Change of Plans
	<input type="checkbox"/> New Construction
	<input type="checkbox"/> Non-Routine Fracturing
	<input type="checkbox"/> Water Shut-Off
	<input type="checkbox"/> Conversion to Injection
	<input type="checkbox"/> Dispose Water

(Note) Report results of multiple completion on Well Completion or Recompletion Report and Log form.)

13. Describe Proposed or Completed Operations (Clearly state all pertinent details, and give pertinent dates, including estimated date of starting any proposed work. If well is directionally drilled, give subsurface locations and measured and true vertical depths for all markers and zones pertinent to this work)

**THIS WELL WAS SPUD 6/14/00. DRILL 456' 12 1/2" HOLE RUN 452 FEET OF 9 5/8" CASING.**

**RECEIVED**

JUN 22 2000

DIVISION OF  
OIL, GAS AND MINING

14. I hereby certify that the foregoing is true and correct  
 Signed D. C. BEAMAN *Doris Beaman* Title COMPUTER SYSTEMS OPERATOR Date 06/20/00

(This space for Federal or State office use)

Approved by: \_\_\_\_\_ Title \_\_\_\_\_ Date \_\_\_\_\_

Conditions of approval, if any \_\_\_\_\_

Title 18 U.S.C. Section 1001, makes it a crime for any person knowingly and willfully to make to any department or agency of the United States any false, fictitious or fraudulent statements or representations as to any matter within its jurisdiction.

\*See instruction on Reverse Side

UNITED STATES  
DEPARTMENT OF THE INTERIOR  
BUREAU OF LAND MANAGEMENT

FORM APPROVED  
Budget Bureau No. 1004-0135  
Expires: March 31, 1993

**SUNDRY NOTICES AND REPORTS ON WELLS**  
Do not use this form for proposals to drill or to deepen or reentry to a different reservoir  
Use "APPLICATION FOR PERMIT--" for such proposals

**SUBMIT IN TRIPLICATE**

1. Type of Well  
Oil Gas  
 Well  Well  Other

2. Name of Operator  
**SHENANDOAH ENERGY INC.**

3. Address and Telephone No.  
**11002 E. 17500 S. VERNAL, UT 84078-8526** (435) 781-4341

4. Location of Well (Footage, Sec., T., R., M., or Survey Description)  
**357' FEL, 1999'FNL SE NE Sec. 19, T7S, R23E, SLB &M**

5. Lease Designation and Serial No.  
**U-0567**

6. If Indian, Allottee or Tribe Name  
**N/A**

7. If Unit or CA, Agreement Designation  
**RED WASH**

8. Well Name and No.  
**RW #42-19B**

9. API Well No.  
**43-047-33556**

10. Field and Pool, or Exploratory Area  
**RED WASH**

11. County or Parish, State  
**UINTAH, UTAH**

12. CHECK APPROPRIATE BOX(S) TO INDICATE NATURE OF NOTICE, REPORT, OR OTHER DATA

TYPE OF SUBMISSION	TYPE OF ACTION
<input checked="" type="checkbox"/> Notice of Intent	<input type="checkbox"/> Abandonment
<input type="checkbox"/> Subsequent Report	<input type="checkbox"/> Recompletion
<input type="checkbox"/> Final Abandonment Notice	<input type="checkbox"/> Plugging Back
	<input type="checkbox"/> Casing Repair
	<input checked="" type="checkbox"/> Altering Casing
	<input type="checkbox"/> Other _____
	<input type="checkbox"/> Change of Plans
	<input type="checkbox"/> New Construction
	<input type="checkbox"/> Non-Routine Fracturing
	<input type="checkbox"/> Water Shut-Off
	<input type="checkbox"/> Conversion to Injection
	<input type="checkbox"/> Dispose Water

(Note) Report results of multiple completion on Well Completion or Recompletion Report and Log form.)

13. Describe Proposed or Completed Operations (Clearly state all pertinent details, and give pertinent dates, including estimated date of starting any proposed work. If well is directionally drilled, give subsurface locations and measured and true vertical depths for all markers and zones pertinent to this work)  
**Shenandoah Energy Inc. requests to change the surface casing size from 8 5/8 to 9 5/8 J55 36lb ST&C new surface casing.**

Cement Program will be as follows:  

<u>Surface</u>	<u>Fill</u>	<u>Type &amp; Amount</u>
0-450'	450'	A minimum of 150sx Class "G" +2%CaCl <sub>2</sub> 15.6 ppg, 1.19 cf/sx (Cement will be circulated to surface, about 25% excess)

**RECEIVED**  
**JUN 23 2000**  
**DIVISION OF OIL, GAS AND MINING**

14. I hereby certify that the foregoing is true and correct.  
Signed John Busch **JOHN BUSCH** Title Red Wash Operations Representative Date June 21, 2000

(This space for Federal or State office use)  
Approved by: \_\_\_\_\_ Title \_\_\_\_\_ Date \_\_\_\_\_  
Conditions of approval, if any \_\_\_\_\_

Title 18 U.S.C. Section 1001, makes it a crime for any person knowingly and willfully to make to any department or agency of the United States any false, fictitious or fraudulent statements or representations as to any matter within its jurisdiction.

**Accepted by the Utah Division of Oil, Gas and Mining FOR RECORD ONLY**

*Final Approval at this Agency*

\*See instruction on Reverse Side  
COPY SENT TO OPERATOR  
Date: 06-29-00  
Initials: CHD

UNITED STATES  
DEPARTMENT OF THE INTERIOR  
BUREAU OF LAND MANAGEMENT

FORM APPROVED  
Budget Bureau No. 1004-0135  
Expires: March 31, 1993

**SUNDRY NOTICES AND REPORTS ON WELLS**

Do not use this form for proposals to drill or to deepen or reentry to a different reservoir  
Use "APPLICATION FOR PERMIT--" for such proposals

***SUBMIT IN TRIPLICATE***

1. Type of Well  
 Oil Gas  
 Well  Well  Other

2. Name of Operator  
**SHENANDOAH ENERGY, INC**

3. Address and Telephone No  
**11002 E. 17500 S. VERNAL, UT 84078-8526 (801) 781-4300**

4. Location of Well (Footage, Sec., T., R., M., or Survey Description)  
**SE NE, SECTION 19, T7S, R23E, SLBM**

5. Lease Designation and Serial No.  
**U-02030**

6. If Indian, Allottee or Tribe Name  
**N/A**

7. If Unit or CA, Agreement Designation  
**RED WASH UNIT**

8. Well Name and No.  
**RWU 42-19B**

9. API Well No.  
**43-047-33556**

10. Field and Pool, or Exploratory Area  
**RED WASH - GREEN RIVER**

11. County or Parish, State  
**CINTAH, UTAH**

12. CHECK APPROPRIATE BOX(S) TO INDICATE NATURE OF NOTICE, REPORT, OR OTHER DATA

TYPE OF SUBMISSION	TYPE OF ACTION	
<input type="checkbox"/> Notice of Intent	<input type="checkbox"/> Abandonment	<input type="checkbox"/> Change of Plans
<input checked="" type="checkbox"/> Subsequent Report	<input type="checkbox"/> Recompletion	<input type="checkbox"/> New Construction
<input type="checkbox"/> Final Abandonment Notice	<input type="checkbox"/> Plugging Back	<input type="checkbox"/> Non-Routine Fracturing
	<input type="checkbox"/> Casing Repair	<input type="checkbox"/> Water Shut-Off
	<input type="checkbox"/> Altering Casing	<input type="checkbox"/> Conversion to Injection
	<input checked="" type="checkbox"/> Other <u>SPUD</u>	<input type="checkbox"/> Dispose Water

(Note) Report results of multiple completion on Well Completion or Recompletion Report and Log form.)

13. Describe Proposed or Completed Operations (Clearly state all pertinent details, and give pertinent dates, including estimated date of starting any proposed work. If well is directionally drilled, give subsurface locations and measured and true vertical depths for all markers and zones pertinent to this work)

**THIS WELL WAS SPUD 6/14/00. DRILL 456' 12 1/4" HOLE RUN 452 FEET OF 9 5/8" CASING.**

**RECEIVED**  
**JUL 07 2000**  
**DIVISION OF**  
**OIL, GAS AND MINING**

14. I hereby certify that the foregoing is true and correct.  
 Signed D. C. BEAMAN *D. C. Beaman* Title OFFICE MANAGER Date 06/20/00

(This space for Federal or State office use)

Approved by: \_\_\_\_\_ Title \_\_\_\_\_ Date \_\_\_\_\_

Conditions of approval, if any \_\_\_\_\_

Title 18 U.S.C. Section 1001, makes it a crime for any person knowingly and willfully to make to any department or agency of the United States any false, fictitious or fraudulent statements or representations as to any matter within its jurisdiction.



OPERATOR: **Shenandoah Energy, Inc.**  
 ADDRESS: **11002 East 17500 South  
 Vernal, Utah 84078-8526**

OPERATOR ACCT. No. \_\_\_\_\_

ENTITY ACTION FORM - FORM 6

**(801)781-4300**

Action Code	Current Entity No.	New Entity No.	API Number	Well Name	QQ	SC	TP	RG	County	Spud Date	Effective Date
B	99999	5670	43-047-33556	Red Wash Unit 42-19B	SE NE	19	7S	23E	Uintah	6/14/00	7-17-00

WELL 1 COMMENTS: *000717 entity added.*

**New well drilled in the Red Wash Unit.**

WELL 2 COMMENTS:

WELL 3 COMMENTS:

WELL 4 COMMENTS:

WELL 5 COMMENTS:

**ACTION CODES** (See instructions on back of form)

- A - Establish new entity for new well (single well only)
- B - Add new well to existing entity (group or unit well)
- C - Re-assign well from one existing entity to another existing entity
- D - Re-assign well from one existing entity to a new entity
- E - Other (explain in comments section)

NOTE: Use COMMENT section to explain why each Action Code was selected

(3/89)

*Dei C Blamar*  
 \_\_\_\_\_  
 Signature

Office Manager. 07/05/00  
 Title \_\_\_\_\_ Date

Phone No. (801) 781-4306

**RECEIVED**

JUL 07 2000

DIVISION OF  
 OIL, GAS AND MINING

UNITED STATES  
DEPARTMENT OF THE INTERIOR  
BUREAU OF LAND MANAGEMENT

FORM APPROVED  
Budget Bureau No. 1004-0135  
Expires March 31, 1993

SUNDRY NOTICES AND REPORTS ON WELLS

Do not use this form for proposals to drill or to deepen or reentry to a different reservoir  
Use "APPLICATION FOR PERMIT--" for such proposals

5. Lease Designation and Serial No.

6. If Indian, Allottee or Tribe Name  
N/A

7. If Unit or CA, Agreement Designation  
RED WASH UNIT

8. Well Name and No.

9. API Well No  
43-047-33556

10. Field and Pool, or Exploratory Area  
RED WASH - GREEN RIVER

11. County or Parish, State  
UINTAH, UTAH

SUBMIT IN TRIPLICATE

1. Type of Well  
Oil  Well Gas  Well  Other

2. Name of Operator  
SHENANDOAH ENERGY INC

3. Address and Telephone No  
11002 E. 17500 S. VERNAL, UT 84078-8526 (801) 781-4341

4. Location of Well (Footage, Sec., T., R., M., or Survey Description)  
SEE BELOW

12. CHECK APPROPRIATE BOX(S) TO INDICATE NATURE OF NOTICE, REPORT, OR OTHER DATA

TYPE OF SUBMISSION	TYPE OF ACTION
<input checked="" type="checkbox"/> Notice of Intent	<input type="checkbox"/> Abandonment
<input type="checkbox"/> Subsequent Report	<input type="checkbox"/> Recompletion
<input type="checkbox"/> Final Abandonment Notice	<input type="checkbox"/> Plugging Back
	<input type="checkbox"/> Casing Repair
	<input type="checkbox"/> Altering Casing
	<input checked="" type="checkbox"/> Other COMPOST
	<input type="checkbox"/> Change of Plans
	<input type="checkbox"/> New Construction
	<input type="checkbox"/> Non-Routine Fracturing
	<input type="checkbox"/> Water Shut-Off
	<input type="checkbox"/> Conversion to Injection
	<input type="checkbox"/> Dispose Water

(Note) Report results of multiple completion on Well Completion or Recompletion Report and Log form.)

13. Describe Proposed or Completed Operations (Clearly state all pertinent details, and give pertinent dates, including estimated date of starting any proposed work. If well is directionally drilled, give subsurface locations and measured and true vertical depths for all markers and zones pertinent to this work)

Shenandoah Energy Inc. requests approval to use compost from the Shenandoah Red Wash compost project to be placed 2"-4" thick on the new roads to the following locations:  
RW #44-19B, RW #24-19B, RW #13-19B, RW #44-20B, RW #24-20B, RW #42-19B, RW #33-19B, and RW #33-20B - Sec. 19 & 20, T7S, R23E, SLB&M.

Accepted by the  
Utah Division of  
Oil, Gas and Mining

Date: 7-26-00  
By: [Signature]

Federal Approval of this  
Action is Necessary

COPY SENT TO OPERATOR  
Date: 7-27-00  
Initials: CRD

RECEIVED

JUL 25 2000

DIVISION OF  
OIL, GAS AND MINING

Recommended limits of  $\leq 1\%$  TPH and  $EC < 12$  mmhos/cm.

14. I hereby certify that the foregoing is true and correct.  
Signed JOHN BUSCH [Signature] Title OPERATIONS REPRESENTATIVE Date 7/20/00

(This space for Federal or State office use)  
Approved by: \_\_\_\_\_ Title \_\_\_\_\_ Date \_\_\_\_\_  
Conditions of approval, if any \_\_\_\_\_

Title 18 U.S.C. Section 1001, makes it a crime for any person knowingly and willfully to make to any department or agency of the United States any false, fictitious or fraudulent statements or representations as to any matter within its jurisdiction.

UNITED STATES  
DEPARTMENT OF THE INTERIOR  
BUREAU OF LAND MANAGEMENT

FORM APPROVED  
Budget Bureau No. 1004-0135  
Expires: March 31, 1993

**SUNDRY NOTICES AND REPORTS ON WELLS**

Do not use this form for proposals to drill or to deepen or reentry to a different reservoir  
Use "APPLICATION FOR PERMIT--" for such proposals

***SUBMIT IN TRIPLICATE***

1. Type of Well  
Oil Gas  
 Well  Well  Other

2. Name of Operator  
**SHENANDOAH ENERGY, INC**

3. Address and Telephone No  
**11002 E. 17500 S. VERNAL, UT 84078-8526 (801) 781-4300**

4. Location of Well (Footage, Sec., T., R., M., or Survey Description)  
**SE NE, SECTION 19, T7S, R23E, SLBM**

5. Lease Designation and Serial No.  
**U-02030**

6. If Indian, Allottee or Tribe Name  
**N/A**

7. If Unit or CA, Agreement Designation  
**RED WASH UNIT**

8. Well Name and No.  
**RWU 42-19B**

9. API Well No.  
**43-047-33556**

10. Field and Pool, or Exploratory Area  
**RED WASH - GREEN RIVER**

11. County or Parish, State  
**UINTAH, UTAH**

12. CHECK APPROPRIATE BOX(S) TO INDICATE NATURE OF NOTICE, REPORT, OR OTHER DATA

TYPE OF SUBMISSION	TYPE OF ACTION
<input type="checkbox"/> Notice of Intent	<input type="checkbox"/> Abandonment
<input checked="" type="checkbox"/> Subsequent Report	<input type="checkbox"/> Recompletion
<input type="checkbox"/> Final Abandonment Notice	<input type="checkbox"/> Plugging Back
	<input type="checkbox"/> Casing Repair
	<input type="checkbox"/> Altering Casing
	<input checked="" type="checkbox"/> Other <u>FIRST PRODUCTION</u>
	<input type="checkbox"/> Change of Plans
	<input type="checkbox"/> New Construction
	<input type="checkbox"/> Non-Routine Fracturing
	<input type="checkbox"/> Water Shut-Off
	<input type="checkbox"/> Conversion to Injection
	<input type="checkbox"/> Dispose Water

(Note) Report results of multiple completion on Well Completion or Recompletion Report and Log form.)

13. Describe Proposed or Completed Operations (Clearly state all pertinent details, and give pertinent dates, including estimated date of starting any proposed work. If well is directionally drilled, give subsurface locations and measured and true vertical depths for all markers and zones pertinent to this work)

**THIS WELL COMMENCED PRODUCTION AUGUST 24, 2000**

**RECEIVED**

**SEP 01 2000**

**DIVISION OF  
OIL, GAS AND MINING**

14. I hereby certify that the foregoing is true and correct.  
Signed D. C. BEAMAN *Doris Beaman* Title OFFICE MANAGER Date 08/30/00

(This space for Federal or State office use)

Approved by: \_\_\_\_\_ Title \_\_\_\_\_ Date \_\_\_\_\_

Conditions of approval, if any

Title 18 U.S.C. Section 1001, makes it a crime for any person knowingly and willfully to make to any department or agency of the United States any false, fictitious or fraudulent statements or representations as to any matter within its jurisdiction.

UNITED STATES  
DEPARTMENT OF THE INTERIOR  
BUREAU OF LAND MANAGEMENT

SUNDRY NOTICES AND REPORTS ON WELLS

Do not use this form for proposals to drill or to deepen or reentry to a different reservoir  
Use "APPLICATION FOR PERMIT--" for such proposals

5. Lease Designation and Serial No.
6. If Indian, Allottee or Tribe Name N/A
7. If Unit or CA, Agreement Designation
8. Well Name and No.
9. API Well No.
10. Field and Pool, or Exploratory Area
11. County or Parish, State UINTAH, UTAH

**SUBMIT IN TRIPLICATE**

1. Type of Well Oil Gas <input type="checkbox"/> Well <input type="checkbox"/> Well <input checked="" type="checkbox"/> Other
2. Name of Operator <b>SHENANDOAH ENERGY INC.</b>
3. Address and Telephone No. <b>11002 E. 17500 S. VERNAL, UT 84078-8526</b> <b>(801) 781-4300</b>
4. Location of Well (Footage, Sec., T., R., M., or Survey Description)

12. CHECK APPROPRIATE BOX(S) TO INDICATE NATURE OF NOTICE, REPORT, OR OTHER DATA

TYPE OF SUBMISSION	TYPE OF ACTION	
<input checked="" type="checkbox"/> Notice of Intent	<input type="checkbox"/> Abandonment	<input type="checkbox"/> Change of Plans
<input type="checkbox"/> Subsequent Report	<input type="checkbox"/> Recompletion	<input type="checkbox"/> New Construction
<input type="checkbox"/> Final Abandonment Notice	<input type="checkbox"/> Plugging Back	<input type="checkbox"/> Non-Routine Fracturing
	<input type="checkbox"/> Casing Repair	<input type="checkbox"/> Water Shut-Off
	<input type="checkbox"/> Altering Casing	<input type="checkbox"/> Conversion to Injection
	<input checked="" type="checkbox"/> Other <b>Confidential</b>	<input type="checkbox"/> Dispose Water

(Note) Report results of multiple completion on Well Completion or Recompletion Report and Log form.)

13. Describe Proposed or Completed Operations (Clearly state all pertinent details, and give pertinent dates, including estimated date of starting any proposed work. If well is directionally drilled, give subsurface locations and measured and true vertical depths for all markers and zones pertinent to this work)

Shenandoah Energy Inc. would like to have the attached wells be kept confidential.

**RECEIVED**  
OCT 11 2000  
DIVISION OF  
OIL, GAS AND MINING

14. I hereby certify that the foregoing is true and correct.  
 Signed JOHN BUSCH *John Busch* Title Operations Supervisor Date 10/9/00

(This space for Federal or State office use)

Approved by: \_\_\_\_\_ Title \_\_\_\_\_ Date \_\_\_\_\_  
 Conditions of approval, if any \_\_\_\_\_

Title 18 U.S.C. Section 1001, makes it a crime for any person knowingly and willfully to make to any department or agency of the United States any false, fictitious or fraudulent statements or representations as to any matter within its jurisdiction.

WELL NAME      WELL LOCATION      1/4 1/4 SEC. SECTION      TOWNSHIP      RANGE      API#

Red Wash	2220B**	SE NW	20	7S	23E	43-047-33491
Red Wash	4220B*	SE NE	20	7S	23E	43-047-33490
Red Wash	1320B*	NW SW	20	7S	23E	43-047-33498
Red Wash	3320B++	NW SE	20	7S	23E	43-047-33500
Red Wash	2221B	SE NW	21	7S	23E	43-047-33522
Red Wash	2419B	SE SW	19	7S	23E	43-047-33492
Red Wash	4419B	SE SE	19	7S	23E	43-047-33524
Wonsits Valley	6W-16-8-21	SE NW	16	8S	21E	43-047-33527
Gypsum Hills	10W-19-8-21	NW SE	19	8S	21E	43-047-33528
Wonsits Valley	16W-9-8-21	SE SE	9	8S	21E	43-047-33529
Wonsits Valley	6G-16-8-21	SE NW	16	8S	21E	43-047-33564
Gypsum Hills	10G-19-8-21	NW SE	19	8S	21E	43-047-33566
Wonsits Valley	16G-9-8-21	SE SE	9	8S	21E	43-047-33565
Red Wash	2420B	SE SW	20	7S	23E	43-047-33523
Red Wash	1319B	NW SW	19	7S	23E	43-047-33497
Red Wash	3319B	NW SE	19	7S	23E	43-047-33499
Red Wash	4420B	SE SE	20	7S	23E	43-047-33525
Red Wash	4219B	SE NE	19	7S	23E	43-047-33556
Red Wash	2219B	SE NW	19	7S	23E	43-047-33559
Red Wash	4224A	NE SE	24	7S	22E	43-047-33569
Red Wash	3424A	SW SE	24	7S	22E	43-047-33567
Red Wash	2324A	NE SW	24	7S	22E	43-047-33568
Red Wash	2125A	NE NW	25	7S	22E	43-047-33576
Red Wash	4125A	NE NE	25	7S	22E	43-047-33579
Red Wash	1119B	NW NW	19	7S	23E	43-047-33552
Red Wash	3119B	NW NE	19	7S	23E	43-047-33555
Red Wash	1120B	NW NW	20	7S	23E	43-047-33553
Red Wash	2418B	SE SW	18	7S	23E	43-047-33554
Red Wash	3413A	SW SE	13	7S	22E	43-047-33593
Red Wash	2124A	NE NW	24	7S	22E	43-047-33592
Red Wash	1224A	SW NW	24	7S	22E	43-047-33591
Red Wash	1125A	NW NW	25	7S	22E	43-047-33574
Red Wash	1325A	NW SW	25	7S	22E	43-047-33575
Red Wash	3125A	NW NE	25	7S	22E	43-047-33577
Red Wash	3325A	NW SE	25	7S	22E	43-047-33578
Red Wash	4225A	SE NE	25	7S	22E	43-047-33580
Red Wash	4418B	SE SE	18	7S	23E	43-047-33594
Red Wash	1129B	NW NW	29	7S	23E	43-047-33590
Wonsits Valley	9G-2-8-21	NE SE	2	8S	21E	43-047-33647
Wonsits Valley	9W-2-8-21	NE SE	2	8S	21E	43-047-33648
Wonsits Valley	16G-2-8-21	SE SE	2	8S	21E	43-047-33646
Wonsits Valley	16W-2-8-21	SE SE	2	8S	21E	43-047-33645
Wonsits Valley	15W-9-8-21	SW SE	9	8S	21E	43-047-33661
Wonsits Valley	15G-9-8-21	SW SE	9	8S	21E	43-047-33662
Wonsits Valley	2W-10-8-21	NW NE	10	8S	21E	43-047-33655
Wonsits Valley	2G-10-8-21	NW NE	10	8S	21E	43-047-33656
Wonsits Valley	12W-10-8-21	NW SW	10	8S	21E	43-047-33659

33568  
33567

RECEIVED

OCT 11 2000

DIVISION OF  
OIL, GAS AND MINING

Wonsits Valley	12G-10-8-21	NW SW	10	8S	21E	43-047-33660
Wonsits Valley	4W-11-8-21	NW NW	11	8S	21E	43-047-33657
Wonsits Valley	4G-11-8-21	NW NW	11	8S	21E	43-047-33658
Wonsits Valley	2W-16-8-21	NW NE	16	8S	21E	43-047-33246
Wonsits Valley	2G-16-8-21	NW NE	16	8S	21E	43-047-33247
Wonsits Valley	12W-16-8-21	NW SW	16	8S	21E	43-047-33649
Wonsit Valley	12G-16-8-21	NW SW	16	8S	21E	43-047-33650
Red Wash	33U-19B	NW SE	19	7S	23E	43-047-33654
Red Wash	14-27A	SWSW	27	7S	22E	43-047-33150
Wonsits Valley	WV 1W-18-8-22	NE NE	18	8S	22E	43-047-33294
Wonsits Valley	WV 11W-8-8-22	NE SW	8	8S	22E	43-047-33295
Wonsits Valley	WV 5W-13-8-21	SW NW	13	8S	21E	43-047-33221
Wonsits Valley	WV 9W-13-8-21	NE SE	13	8S	22E	43-047-33223
Wonsits Valley	WV 7W-13-8-21	SW NE	13	8S	22E	43-047-33270
Wonsits Valley	WV 3W-8-8-22	NE NW	8	8S	22E	43-047-33493
Wonsits Valley	WV 5W-7-8-22	SW NW	7	8S	22E	43-047-33494
Wonsits Valley	WV 1W-14-8-21	NE NE	14	8S	21E	43-047-33220
Wonsits Valley	WV 11W-7-8-22	NE SW	7	8S	22E	43-047-33495
Wonsits Valley	WV 13W-7-8-22	SW SW	7	8S	22E	43-047-33496
Wonsits Valley	WV 7W-7-8-22	SW NE	7	8S	22E	43-047-33503
Wonsits Valley	WV 9W-12-8-21	NE SE	12	8S	21E	43-047-33534
Wonsits Valley	WV 3W-7-8-22	NE NW	7	8S	22E	43-047-33502
Wonsits Valley	WV 1W-13-8-21	NE NE	13	8S	21E	43-047-33532
Wonsits Valley	WV 11W-12-8-21	NE SW	12	8S	21E	43-047-33535
Wonsits Valley	WV 1W-7-8-22	NE NE	7	8S	22E	43-047-33501
Wonsits Valley	WV 1W-12-8-21	NE NE	12	8S	21E	43-047-33531
Wonsits Valley	Fed 9W-8-8-22	NE SE	8	8S	22E	43-047-33515
Wonsits Valley	WV 13W-12-8-21	SW SW	12	8S	21E	43-047-33537
Wonsits Valley	WV 3W-18-8-22	NE NW	18	8S	22E	43-047-33533
Wonsits Valley	WV 11W-13-8-21	NE SW	13	8S	21E	43-047-33536
Wonsits Valley	Fed 15W-8-8-22	SW SE	8	8S	22E	43-047-33517
Gypsum Hills	GH 1W-32-8-21	NE NE	32	8S	21E	43-047-33570
Gypsum Hills	GH 7W-32-8-21	SW NE	32	8S	21E	43-047-33573
Wonsits Valley	WV 3W-24-8-21	NE NW	24	8S	21E	43-047-33605
Gypsum Hills	GH 5W-32-8-21	SW NW	32	8S	21E	43-047-33572
Gypsum Hills	GH 3W-32-8-21	NE NW	32	8S	21E	43-047-33571
Wonsits Valley	WV 13W-18-8-22	SW SW	18	8S	22E	43-047-33538
Wonsits Valley	WV 15W-13-8-21	SW SE	13	8S	21E	43-047-33608
Wonsits Valley	WV 3W-13-8-21	NE NW	13	8S	21E	43-047-33603
Wonsits Valley	WV 13W-13-8-21	SW SW	13	8S	21E	43-047-33606
Wonsits Valley	WV 1W-21-8-21	NE NE	21	8S	21E	43-047-33602
Wonsits Valley	WV 9W-14-8-21	NE SE	14	8S	21E	43-047-33269
Glen Bench	GB 5W-17-8-22	SW NW	17	8S	22E	43-047-33514
Wonsits Valley	WV 1W-24-8-21	NE NE	24	8S	21E	43-047-33613
Wonsits Valley	WV 3W-22-8-21	NE NW	22	8S	21E	43-047-33604
Glen Bench	GB 9W-18-8-22	NE SE	18	8S	22E	43-047-33516
Wonsits Valley	WV 13W-14-8-21	SW SW	14	8S	21E	43-047-33607
Glen Bench	GB 3W-17-8-22	NE NW	17	8S	22E	43-047-33513
Wonsits Valley	WV 11W-18-8-22	NE SW	18	8S	22E	43-047-33626

**RECEIVED**

OCT 11 2000

DIVISION OF  
OIL, GAS AND MINING

Glen Bench	GB 3W-22-8-22	NE NW	22	8S	22E	43-047-33652
Glen Bench	GB 12W-30-8-22	NW SW	30	8S	22E	43-047-33670
White River	WR 13W-3-8-22	SW SW	3	8S	22E	43-047-33651

**RECEIVED**

OCT 11 2000

DIVISION OF  
OIL, GAS AND MINING

**CONFIDENTIAL**

Form 3160-4  
(August 1999)

UNITED STATES  
DEPARTMENT OF THE INTERIOR  
BUREAU OF LAND MANAGEMENT

FORM APPROVED  
OMB No. 1004-0137  
Expires November 30, 2000

**WELL COMPLETION OR RECOMPLETION REPORT AND LOG**

1. Type of Well:  Oil Well  Gas Well  Dry  Other  
 b. Type of Completion:  New Well  Workover  Deepen  Plug Back  Diff. Resvr.  
 Other \_\_\_\_\_

2. Name of Operator: **SHENANDOAH ENERGY INC**  
 CONTACT: J.T. CONLEY  
 EMAIL: jconley@shenandoahenergy.com

3. Address: **11002 EAST 17500 SOUTH VERNAL, UT 84078**  
 3a. Phone No. (include area code): **TEL: 435.781.4300 EXT: 301**

4. Location of Well (Report location clearly and in accordance with Federal requirements):  
 At Surface: **SENE 1999FNL 357FEL**  
 At top prod. interval reported below: **SENE 1999FNL 357FEL**  
 At total depth: **SENE 1999FNL 357FEL**

14. Date Spudded: **6/14/00**  
 15. Date T.D. Reached: **6/28/00**  
 16. Date Completed: **8/24/00**  
 D & A  Ready to Prod.

17. Elevations (DF, RKB, RT, GL)\*: **5515 GL**

18. Total Depth: MD **5826** TVD \_\_\_\_\_  
 19. Plug Back T.D.: MD **5789** TVD \_\_\_\_\_  
 20. Depth Bridge Plug Set: MD \_\_\_\_\_ TVD \_\_\_\_\_

5. Lease Serial No.: **UTU-02030**

6. If Indian, Allottee or Tribe Name: \_\_\_\_\_

7. Unit or CA Agreement Name and No.: **8920007610**

8. Lease Name and Well No.: **RWU 42-19B**

9. API Well No.: **4304733556**

10. Field and Pool, or Exploratory: **RED WASH**

11. Sec., T., R., M., on Block and Survey or Area: **Sec 19 T7S R23E SLB**

12. County or Parish: **UINTAH**  
 13. State: **UT**

**CONFIDENTIAL PERIOD EXPIRED ON 9-24-01**

21. Type Electric & Other Mechanical Logs Run (Submit copy of each):  
**SPECTRAL DENSITY NEUTRON, HIRES INDUCTION, CBL-VDL**  
**MAI 7-03-00 9-24-00**

22. Was well cored?  No  Yes (Submit analysis)  
 Was DST run?  No  Yes (Submit report)  
 Directional Survey?  No  Yes (Submit copy)

23. Casing and Liner Record (Report all strings set in well)

Hole Size	Size/Grade	Wt.(#/ft.)	Top (MD)	Bottom (MD)	Stage Cemen-ter Depth	No. of Sk. & Type of Cement	Slurry Vol. (BBL)	Cement Top*	Amount Pulled
12.25	9.625 J-55	36	0	451		196		0	
7.875	5.5 J-55	15.5	0	5826		470		470	

24. Tubing Record

Size	Depth Set(MD)	Packer Depth(MD)	Size	Depth Set(MD)	Packer Depth(MD)	Size	Depth Set(MD)	Packer Depth(MD)
2.875	5734							

25. Producing Intervals

Formation	Top	Bottom	Perforated Interval	Size	No. Holes	Perf. Status
A) GREEN RIVER	5299	5708	5299 To 5708			OPEN
B)						
C)						
D)						

27. Acid, Fracture, Treatment, Cement Squeeze, Etc.

Depth Interval	Amount and Type of Material
5299 To 5304	NONE
5502 To 5508	SAND FRAC WITH 12,000 LBS IN 6,900 GALS
5558 To 5562	CEMENT SQUEEZE
5698 To 5702	NONE(2)
5704 To 5708	NONE(3)

**RECEIVED**  
**NOV 09 2000**  
**DIVISION OF OIL, GAS AND MINING**

28. Production - Interval A

Date First Produced	Test Date	Hours Tested	Test Production	Oil BBL	Gas MCF	Water BBL	Oil Gravity Corr. API	Gas Gravity	Production Method
8/24/00	8/25/00	24	→	112	0	32			GAS PUMPING UNIT
Choke Size	Tbg. Press. Flwg. SI	Csg. Press. SI	24 Hr. Rate	Oil BBL	Gas MCF	Water BBL	Gas:Oil Ratio	Well Status	
	10	10	→					PRODUCING OIL WELL	

28a. Production - Interval B

Date First Produced	Test Date	Hours Tested	Test Production	Oil BBL	Gas MCF	Water BBL	Oil Gravity Corr. API	Gas Gravity	Production Method
			→						
Choke Size	Tbg. Press. Flwg. SI	Csg. Press. SI	24 Hr. Rate	Oil BBL	Gas MCF	Water BBL	Gas:Oil Ratio	Well Status	
			→						

(See instructions and spaces for additional data on reverse side)  
 ELECTRONIC SUBMISSION #1892 VERIFIED BY THE BLM WELL INFORMATION SYSTEM FOR SHENANDOAH ENERGY INC SENT TO THE VERNAL FIELD OFFICE



**CONFIDENTIAL**

28b. Production - Interval C

Date First Produced	Test Date	Hours Tested	Test Production	Oil BBL	Gas MCF	Water BBL	Oil Gravity Corr. API	Gas Gravity	Production Method
			→						
Choke Size	Tbg. Press. Flwg. SI	Csg. Press.	24 Hr. Rate	Oil BBL	Gas MCF	Water BBL	Gas:Oil Ratio	Well Status	
			→						

28c. Production - Interval D

Date First Produced	Test Date	Hours Tested	Test Production	Oil BBL	Gas MCF	Water BBL	Oil Gravity Corr. API	Gas Gravity	Production Method
			→						
Choke Size	Tbg. Press. Flwg. SI	Csg. Press.	24 Hr. Rate	Oil BBL	Gas MCF	Water BBL	Gas:Oil Ratio	Well Status	
			→						

29. Disposition of Gas (Sold, used for fuel, vented, etc.)

**USED ON LEASE**

30. Summary of Porous Zones (Include Aquifers):

Show all important zones of porosity and contents thereof: Cored intervals and all drill-stem tests, including depth interval tested, cushion used, time tool open, flowing and shut-in pressures and recoveries.

31. Formation (Log) Markers

Formation	Top	Bottom	Description, Contents, etc.	Name	Top
					Meas. Depth
GREEN RIVER	5299	5304	FOY2	GREEN RIVER MAHOGANY	3124 4007
GREEN RIVER(2)	5502	5508	GT7		
GREEN RIVER(3)	5558	5562	GY2		
GREEN RIVER(4)	5572	5583	GX3		
GREEN RIVER(5)	5698	5708	LY2		

32. Additional remarks (include plugging procedure):

**CONFIDENTIAL - TIGHT HOLE  
DO NOT RELEASE WELL INFORMATION WITHOUT PERMISSION FROM SHENANDOAH ENERGY INC.**

**RECEIVED**

NOV 09 2000

**DIVISION OF  
OIL, GAS AND MINING**

33. Circle enclosed attachments:

- 1. Electrical/Mechanical Logs (1 full set req'd.)
- 2. Geologic Report
- 3. DST Report
- 4. Directional Survey
- 5. Sundry Notice for plugging and cement verification
- 6. Core Analysis
- 7. Other:

34. I hereby certify that the foregoing and attached information is complete and correct as determined from all available records (see attached instructions):

Name (please print) J.T. CONLEY Title 11-6-00 District Manager

Signature [Signature] Date 11-6-00

Title 18 U.S.C. Section 1001 and Title 43 U.S.C. Section 1212, make it a crime for any person knowingly and wilfully to make to any department or agency of the United States and false, fictitious or fraudulent statements or representations as to any matter within its jurisdiction.

**ELECTRONIC SUBMISSION #1892 VERIFIED BY THE BLM WELL INFORMATION SYSTEM FOR SHENANDOAH ENERGY INC SENT TO THE VERNAL FIELD OFFICE**



Questar Exploration and Production Company  
Independence Plaza  
1050 17th Street, Suite 500  
Denver, CO 80265  
Tel 303 672 6900 • Fax 303 294 9632

Denver Division

May 28, 2003

Division of Oil, Gas, & Mining  
1594 West North Temple, Suite 1210  
P. O. Box 145801  
Salt Lake City, Utah 84114-5801

Attention: John Baza/Jim Thompson

Gentlemen:

This will serve as notice that through the internal corporate changes described below, activities formerly conducted in the name of either Shenandoah Operating Company, LLC (SOC) and/or Shenandoah Energy, Inc. (SEI) will hereafter be conducted in the name of QEP Uinta Basin, Inc.: i) the Shenandoah entities were purchased in July, 2001 by Questar Market Resources, Inc., which is a mid-level holding company for the non-utility businesses of Questar Corporation, ii) Shenandoah Operating Company, LLC has now been merged into Shenandoah Energy, Inc. (SEI), iii) Shenandoah Energy, Inc. has now been re-named **QEP Uinta Basin, Inc.** pursuant to a State of Delaware Amended and Restated Certificate of Incorporation, iv) the same employees will continue to be responsible for operations of the former SOC and SEI properties, both in the field and in the office. Accordingly, the change involves only an internal corporate name change and no third party change of operator is involved. Please alter your records to reflect the entity name change. Attached is a spreadsheet listing all wells affected by this change.

Should you have any questions, please call me at 303 - 308-3056.

Yours truly,

Frank Nielsen  
Division Landman

Enclosure

RECEIVED

JUN 02 2003

DIV. OF OIL, GAS & MINING

## SEI (N4235) to QEP (N2460) RED WASH UNIT

well_name	Sec	T	R	api	Entity	Lease Type	type	stat	
RED WASH 22-21B	21	070S	230E	4304733522	5670	Federal	OW	TA	
RED WASH 24-20B	20	070S	230E	4304733523	5670	Federal	OW	P	
RED WASH 305 (41-4F)	04	080S	240E	4304732538	5670	Federal	GW	TA	
RED WASH 306	23	070S	240E	4304732629	5670	Federal	GW	P	
RED WASH 44-19B	19	070S	230E	4304733524	5670	Federal	OW	P	
RED WASH 44-20B	20	070S	230E	4304733525	5670	Federal	OW	P	
RWU 1 (41-26B)	26	070S	230E	4304715135	5670	Federal	OW	TA	
RWU 10 (12-23B)	23	070S	230E	4304715141	5670	Federal	OW	TA	
RWU 101 (34-21B)	21	070S	230E	4304715220	5670	Federal	OW	P	
RWU 103 (34-15B)	15	070S	230E	4304715222	5670	Federal	OW	P	
RWU 108 (32-21B)	21	070S	230E	4304715226	5670	Federal	OW	P	
RWU 109 (21-28B)	28	070S	230E	4304715227	5670	Federal	OW	P	
RWU 110 (23-23A)	23	070S	220E	4304715228	5670	Federal	OW	P	
RWU 111 (32-24A)	24	070S	220E	4304715229	5670	Federal	OW	TA	
RWU 112 (32-28A)	28	070S	220E	4304715230	5670	Federal	OW	P	
RWU 115 (21-19B)	19	070S	230E	4304715233	5670	Federal	OW	P	
RWU 119 (43-29A)	29	070S	220E	4304715236	5670	Federal	OW	P	
RWU 120 (23-28B)	28	070S	230E	4304715237	5670	Federal	OW	TA	
RWU 121 (13-13B)	13	070S	230E	4304715238	5670	Federal	GW	P	
RWU 122 (24-14B)	14	070S	230E	4304715239	5670	Federal	OW	P	
RWU 125 (34-19B)	19	070S	230E	4304715242	5670	Federal	OW	TA	
RWU 126 (41-29A)	29	070S	220E	4304715243	5670	Federal	OW	P	
RWU 127 (12-19B)	19	070S	230E	4304715244	5670	Federal	OW	TA	
RWU 129 (14-15B)	15	070S	230E	4304715246	5670	Federal	OW	P	
RWU 13 (14-22B)	22	070S	230E	4304715143	5670	Federal	OW	TA	
RWU 133 (41-34B)	34	070S	230E	4304715250	5670	Federal	OW	P	
RWU 136 (43-19B)	19	070S	230E	4304715252	5670	Federal	OW	TA	
RWU 137 (34-28B)	28	070S	230E	4304715253	5670	Federal	GW	TA	
RWU 138 (41-30B)	30	070S	230E	4304715254	5670	Federal	OW	P	
RWU 140 (24-22B)	22	070S	230E	4304715255	5670	Federal	OW	P	
RWU 141 (11-27B)	27	070S	230E	4304715256	5670	Federal	OW	TA	
RWU 143 (33-14B)	14	070S	230E	4304715257	5670	Federal	OW	P	
RWU 144 (21-18B)	18	070S	230E	4304715258	5670	Federal	OW	TA	
RWU 145 (24-13B)	13	070S	230E	4304715259	5670	Federal	OW	TA	
RWU 147 (22-22B)	22	070S	230E	4304715260	5670	Federal	OW	TA	
RWU 15 (32-17C)	17	070S	240E	4304715145	5670	Federal	OW	P	
RWU 151 (42-14B)	14	070S	230E	4304715264	5670	Federal	OW	P	
RWU 153 (14-29B)	29	070S	230E	4304715265	5670	Federal	OW	P	
RWU 158 (32-30B)	30	070S	230E	4304715268	5670	Federal	OW	P	
RWU 160 (32-15B)	15	070S	230E	4304715270	5670	Federal	OW	P	
RWU 162 (12-20B)	20	070S	230E	4304715272	5670	Federal	OW	TA	
RWU 164 (12-28B)	28	070S	230E	4304715274	5670	Federal	OW	P	
RWU 165 (32-26B)	26	070S	230E	4304715275	5670	Federal	GW	TA	
RWU 167 (23-21B)	21	070S	230E	4304715277	5670	Federal	OW	S	
RWU 168 (23-24B)	24	070S	230E	4304715278	5670	Federal	OW	TA	
RWU 172 (21-30B)	30	070S	230E	4304715280	5670	Federal	OW	TA	
RWU 176 (31-28B)	28	070S	230E	4304715283	5670	Federal	OW	TA	
RWU 177 (42-28B)	28	070S	230E	4304715284	5670	Federal	OW	TA	
RWU 178 (22-13B)	13	070S	230E	4304715285	5670	Federal	OW	TA	
RWU 180 (31-23B)	23	070S	230E	4304715287	5670	Federal	OW	TA	
RWU 181 (34-30B)	30	070S	230E	4304715288	5670	Federal	OW	P	
RWU 184 (23-26B)	26	070S	230E	4304715290	5670	Federal	OW	TA	
RWU 188 (23-20B)	20	070S	230E	4304715291	5670	Federal	OW	TA	
RWU 19 (34-26B)	26	070S	230E	4304715148	5670	Federal	GW	TA	
RWU 192 (41-33A)	33	070S	220E	4304715294	5670	Federal	OW	P	
RWU 193 (43-24B)	24	070S	230E	4304715295	5670	Federal	GW	S	
RWU 194 (12-14B)	14	070S	230E	4304715296	5670	Federal	OW	S	
RWU 196 (23-17C)	17	070S	240E	4304715298	5670	Federal	GW	S	
RWU 201 (32-28C)	28	070S	240E	4304715302	5670	Federal	GW	P	
RWU 204 (23-25A)	25	070S	220E	4304715305	5670	Federal	OW	P	
RWU 205 (23-21C)	21	070S	240E	4304715306	5670	Federal	GW	TA	
RWU 207	17	070S	230E	4304732738	5670	Federal	OW	P	
RWU 21 (32-14B)	14	070S	230E	4304715150	5670	Federal	OW	P	
RWU 212 (41-8F)	08	080S	240E	4304720014	5670	Federal	GW	P	
RWU 21-24A	24	070S	220E	4304733592	5670	Federal	OW	P	

## SEI (N4235) to QEP (N2460) RED WASH UNIT

well_name	Sec	T	R	api	Entity	Lease Type	type	stat	
RWU 21-25A	25	070S	220E	4304733576	5670	Federal	OW	P	
RWU 219 (44-21C)	21	070S	240E	4304730149	5670	Federal	GW	P	
RWU 220 (22-23B)	23	070S	230E	4304730192	5670	Federal	OW	TA	
RWU 221 (13-27B)	27	070S	230E	4304730199	5670	Federal	OW	TA	
RWU 22-13A	13	070S	220E	4304733765	5670	Federal	OW	S	
RWU 22-19B	19	070S	230E	4304733559	5670	Federal	OW	P	
RWU 222 (31-27B)	27	070S	230E	4304730200	5670	Federal	GW	TA	
RWU 22-20B	20	070S	230E	4304733491	5670	Federal	OW	P	
RWU 22-25A	25	070S	220E	4304733786	5670	Federal	OW	P	
RWU 22-29B	29	070S	230E	4304733766	5670	Federal	OW	S	
RWU 224 (44-22B)	22	070S	230E	4304730202	5670	Federal	GW	TA	
RWU 225 (13-23B)	23	070S	230E	4304730212	5670	Federal	GW	TA	
RWU 226 (24-23B)	23	070S	230E	4304730249	5670	Federal	GW	S	
RWU 227 (14-26B)	26	070S	230E	4304730257	5670	Federal	OW	TA	
RWU 228 (21-34B)	34	070S	230E	4304730258	5670	Federal	OW	P	
RWU 229 (43-26B)	26	070S	230E	4304730259	5670	Federal	OW	TA	
RWU 230 (14-18C)	18	070S	240E	4304730309	5670	Federal	OW	TA	
RWU 231 (21-35B)	35	070S	230E	4304730310	5670	Federal	OW	TA	
RWU 232 (12-26B)	26	070S	230E	4304730311	5670	Federal	OW	TA	
RWU 23-24A	24	070S	220E	4304733567	5670	Federal	OW	P	
RWU 233 (12-25B)	25	070S	230E	4304730312	5670	Federal	OW	TA	
RWU 234 (32-24B)	24	070S	230E	4304730313	5670	Federal	OW	P	
RWU 235 (34-18C)	18	070S	240E	4304730314	5670	Federal	OW	P	
RWU 236 (21-19C)	19	070S	240E	4304730340	5670	Federal	GW	P	
RWU 237 (14-25B)	25	070S	230E	4304730341	5670	Federal	OW	P	
RWU 238 (32-35B)	35	070S	230E	4304730342	5670	Federal	OW	TA	
RWU 239 (41-35B)	35	070S	230E	4304730343	5670	Federal	OW	TA	
RWU 24 (34-14B)	14	070S	230E	4304715152	5670	Federal	OW	P	
RWU 240 (12-36B)	36	070S	230E	4304730344	5670	Federal	OW	P	
RWU 241 (22-14B)	14	070S	230E	4304730345	5670	Federal	OW	P	
RWU 24-18B	18	070S	230E	4304733554	5670	Federal	OW	P	
RWU 24-19B	19	070S	230E	4304733492	5670	Federal	OW	P	
RWU 242 (42-13B)	13	070S	230E	4304730346	5670	Federal	OW	P	
RWU 243 (42-18C)	18	070S	240E	4304730347	5670	Federal	OW	TA	
RWU 244 (23-19C)	19	070S	240E	4304730348	5670	Federal	GW	P	
RWU 246 (22-18C)	18	070S	240E	4304730387	5670	Federal	OW	P	
RWU 247 (22-17C)	17	070S	240E	4304730388	5670	Federal	GW	P	
RWU 26 (23-22B)	22	070S	230E	4304715153	5670	Federal	OW	TA	
RWU 262 (22-26B)	26	070S	230E	4304730517	5670	Federal	GW	TA	
RWU 265 (44-26B)	26	070S	230E	4304730520	5670	Federal	GW	P	
RWU 267 (32-17B)	17	070S	230E	4304732981	5670	Federal	OW	P	
RWU 27 (43-14B)	14	070S	230E	4304715154	5670	Federal	OW	TA	
RWU 270 (22-35B)	35	070S	230E	4304731082	5670	Federal	OW	P	
RWU 272 (44-23B)	23	070S	230E	4304731054	5670	Federal	GW	P	
RWU 273 (42-27B)	27	070S	230E	4304731051	5670	Federal	OW	TA	
RWU 276 (44-27B)	27	070S	230E	4304731053	5670	Federal	OW	TA	
RWU 278 (11-26)	26	070S	230E	4304731076	5670	Federal	GW	TA	
RWU 28 (43-22B)	22	070S	230E	4304715155	5670	Federal	OW	P	
RWU 280 (11-35B)	35	070S	230E	4304731079	5670	Federal	OW	P	
RWU 282 (42-26B)	26	070S	230E	4304731080	5670	Federal	GW	TA	
RWU 284 (33-23B)	23	070S	230E	4304731476	5670	Federal	GW	TA	
RWU 285 (11-24B)	24	070S	230E	4304731477	5670	Federal	OW	P	
RWU 286 (42-21B)	21	070S	230E	4304731478	5670	Federal	OW	P	
RWU 287 (44-13B)	13	070S	230E	4304731512	5670	Federal	OW	TA	
RWU 288 (24-27)	27	070S	230E	4304731513	5670	Federal	OW	TA	
RWU 289 (13-24B)	24	070S	230E	4304731517	5670	Federal	OW	P	
RWU 29 (32-23B)	23	070S	230E	4304715156	5670	Federal	OW	P	
RWU 292 (42-23B)	23	070S	230E	4304731576	5670	Federal	GW	TA	
RWU 293 (22-22A)	22	070S	220E	4304731581	5670	Federal	OW	TA	
RWU 294 (24-18C)	18	070S	240E	4304731582	5670	Federal	GW	P	
RWU 295 (11-22B)	22	070S	230E	4304731577	5670	Federal	GW	TA	
RWU 296 (12-35B)	35	070S	230E	4304731578	5670	Federal	OW	P	
RWU 297 (24-15B)	15	070S	230E	4304731579	5670	Federal	OW	P	
RWU 298 (22-27B)	27	070S	230E	4304731679	5670	Federal	OW	TA	
RWU 299 (32-18B)	18	070S	230E	4304733018	5670	Federal	OW	P	

## SEI (N4235) to QEP (N2460) RED WASH UNIT

well_name	Sec	T	R	api	Entity	Lease Type	type	stat	
RWU 3 (34-23B)	23	070S	230E	4304715136	5670	Federal	OW	P	
RWU 30 (23-13B)	13	070S	230E	4304715157	5670	Federal	GW	TA	
RWU 301 (43-15B)	15	070S	230E	4304731682	5670	Federal	GW	S	
RWU 302 (22-24B)	24	070S	230E	4304731683	5670	Federal	GW	TA	
RWU 303 (34-17B)	17	070S	230E	4304731819	5670	Federal	OW	P	
RWU 31 (34-22B)	22	070S	230E	4304715158	5670	Federal	OW	P	
RWU 33 (14-14B)	14	070S	230E	4304715160	5670	Federal	GW	TA	
RWU 35 (43-13B)	13	070S	230E	4304715162	5670	Federal	OW	TA	
RWU 36 (32-13B)	13	070S	230E	4304715163	5670	Federal	GW	P	
RWU 38 (14-23B)	23	070S	230E	4304715165	5670	Federal	OW	P	
RWU 39 (14-24A)	24	070S	220E	4304715166	5670	Federal	OW	TA	
RWU 4 (41-22B)	22	070S	230E	4304715137	5670	Federal	OW	TA	
RWU 40 (21-24B)	24	070S	230E	4304715167	5670	Federal	OW	TA	
RWU 41 (34-13B)	13	070S	230E	4304715168	5670	Federal	OW	P	
RWU 41-24A	24	070S	220E	4304733769	5670	Federal	OW	P	
RWU 41-25A	25	070S	220E	4304733579	5670	Federal	OW	P	
RWU 42 (21-29C)	29	070S	240E	4304715169	5670	Federal	GW	P	
RWU 42-19B	19	070S	230E	4304733556	5670	Federal	OW	P	
RWU 42-20B	20	070S	230E	4304733490	5670	Federal	OW	P	
RWU 42-24A	24	070S	220E	4304733569	5670	Federal	OW	P	
RWU 42-25A	25	070S	220E	4304733580	5670	Federal	OW	S	
RWU 42-30B	30	070S	230E	4304733771	5670	Federal	OW	P	
RWU 43 (12-17B)	17	070S	230E	4304715170	5670	Federal	OW	P	
RWU 44 (32-33C)	33	070S	240E	4304715171	5670	Federal	GW	P	
RWU 44-18B	18	070S	230E	4304733594	5670	Federal	OW	P	
RWU 44-30B	30	070S	230E	4304733772	5670	Federal	OW	P	
RWU 45 (23-30B)	30	070S	230E	4304715172	5670	Federal	OW	TA	
RWU 46 (41-21C)	21	070S	240E	4304715173	5670	Federal	GW	TA	
RWU 49 (12-29B)	29	070S	230E	4304715175	5670	Federal	OW	TA	
RWU 5 (41-23B)	23	070S	230E	4304715138	5670	Federal	OW	P	
RWU 50 (14-23A)	23	070S	220E	4304715176	5670	Federal	OW	P	
RWU 52 (14-18B)	18	070S	230E	4304715178	5670	Federal	OW	TA	
RWU 53 (41-25A)	25	070S	220E	4304715179	5670	Federal	OW	TA	
RWU 57 (12-18C)	18	070S	240E	4304715183	5670	Federal	OW	P	
RWU 63 (21-22B)	22	070S	230E	4304715186	5670	Federal	GW	TA	
RWU 64 (32-27B)	27	070S	230E	4304715187	5670	Federal	OW	TA	
RWU 66 (34-18B)	18	070S	230E	4304715189	5670	Federal	OW	P	
RWU 67 (42-22B)	22	070S	230E	4304715190	5670	Federal	OW	TA	
RWU 69 (21-27B)	27	070S	230E	4304715191	5670	Federal	OW	TA	
RWU 70 (23-22A)	22	070S	220E	4304715192	5670	Federal	OW	P	
RWU 71 (21-18C)	18	070S	240E	4304715193	5670	Federal	OW	P	
RWU 72 (23-27B)	27	070S	230E	4304715194	5670	Federal	OW	TA	
RWU 74 (12-13B)	13	070S	230E	4304715196	5670	Federal	GW	P	
RWU 75 (21-26B)	26	070S	230E	4304715197	5670	Federal	OW	TA	
RWU 76 (32-18C)	18	070S	240E	4304715198	5670	Federal	GW	S	
RWU 77 (21-13B)	13	070S	230E	4304715199	5670	Federal	OW	P	
RWU 78 (32-28B)	28	070S	230E	4304715200	5670	Federal	OW	P	
RWU 79 (12-27B)	27	070S	230E	4304715201	5670	Federal	OW	TA	
RWU 8 (32-22B)	22	070S	230E	4304715139	5670	Federal	OW	P	
RWU 80 (14-27B)	27	070S	230E	4304715202	5670	Federal	OW	P	
RWU 81 (41-31B)	31	070S	230E	4304715203	5670	Federal	OW	P	
RWU 83 (41-27A)	27	070S	220E	4304715205	5670	Federal	OW	P	
RWU 84 (44-14B)	14	070S	230E	4304715206	5670	Federal	GW	P	
RWU 9 (43-23B)	23	070S	230E	4304715140	5670	Federal	OW	P	
RWU 90 (43-21B)	21	070S	230E	4304715211	5670	Federal	OW	P	
RWU 92 (11-23B)	23	070S	230E	4304715212	5670	Federal	OW	TA	
RWU 94 (12-22A)	22	070S	220E	4304715213	5670	Federal	OW	P	
RWU 99 (12-22B)	22	070S	230E	4304715218	5670	Federal	OW	P	
RED WASH UNIT 259	16	070S	230E	4304732785	5670	State	OW	P	
RED WASH UNIT 260	16	070S	230E	4304732786	5670	State	OW	P	
RWU 51 (12-16B)	16	070S	230E	4304715177	5670	State	OW	P	
RWU ST 189 (41-16B)	16	070S	230E	4304715292	5670	State	OW	P	
RED WASH UNIT 261	17	070S	230E	4304732739	5670	Federal	WI	A	
RWU 100-A (43-21A)	21	070S	220E	4304715219	5670	Federal	WI	A	

## SEI (N4235) to QEP (N2460) RED WASH UNIT

well name	Sec	T	R	api	Entity	Lease Type	type	stat
RWU 102 (41-24A)	24	070S	220E	4304715221	5670	Federal	WI	A
RWU 11	27	070S	230E	4304715142	5670	Federal	WI	A
RWU 11-19B	19	070S	230E	4304733552	5670	Federal	WI	A
RWU 11-20B	20	070S	230E	4304733553	5670	Federal	WI	A
RWU 11-25A	25	070S	220E	4304733574	5670	Federal	WI	A
RWU 11-29B	29	070S	230E	4304733590	5670	Federal	WI	A
RWU 11-30B	30	070S	230E	4304733785	5670	Federal	WI	A
RWU 12-24A	24	070S	220E	4304733591	5670	Federal	WI	A
RWU 13-19B	19	070S	230E	4304733497	5670	Federal	WI	A
RWU 13-20B	20	070S	230E	4304733498	5670	Federal	WI	A
RWU 13-25A	25	070S	220E	4304733575	5670	Federal	WI	A
RWU 14 (14-13B)	13	070S	230E	4304715144	5670	Federal	WI	A
RWU 148 (13-22B)	22	070S	230E	4304715261	5670	Federal	WI	A
RWU 150 (31-22B)	22	070S	230E	4304715263	5670	Federal	WI	I
RWU 156 (23-15B)	15	070S	230E	4304715267	5670	Federal	WI	A
RWU 16 (43-28B)	28	070S	230E	4304716475	5670	Federal	WI	I
RWU 161 (14-20B)	20	070S	230E	4304715271	5670	Federal	WI	I
RWU 17 (41-20B)	20	070S	230E	4304715146	5670	Federal	WI	A
RWU 170 (41-15B)	15	070S	230E	4304716495	5670	Federal	WI	I
RWU 173 (21-21B)	21	070S	230E	4304716496	5670	Federal	WI	A
RWU 174 (21-20B)	20	070S	230E	4304715281	5670	Federal	WI	A
RWU 182 (14-21B)	21	070S	230E	4304716497	5670	Federal	WI	A
RWU 183 (33-13B)	13	070S	230E	4304715289	5670	Federal	WI	A
RWU 185 (41-1B)	14	070S	230E	4304716498	5670	Federal	WI	A
RWU 199 (43-22A)	22	070S	220E	4304715301	5670	Federal	WI	A
RWU 2 (14-24B)	24	070S	230E	4304716472	5670	Federal	WI	A
RWU 202 (21-34A)	34	070S	220E	4304715303	5670	Federal	WI	I
RWU 213 (41-33B)	33	070S	230E	4304720060	5670	Federal	WD	A
RWU 215 (43-28A)	28	070S	220E	4304730058	5670	Federal	WI	A
RWU 216 (21-27A)	27	070S	220E	4304730103	5670	Federal	WI	A
RWU 23 (21-23B)	23	070S	230E	4304715151	5670	Federal	WI	A
RWU 23-18C (97)	18	070S	240E	4304715216	5670	Federal	WI	I
RWU 25 (23-23B)	23	070S	230E	4304716476	5670	Federal	WI	A
RWU 258 (34-22A)	22	070S	220E	4304730458	5670	Federal	WI	A
RWU 263 (24-26B)	26	070S	230E	4304730518	5670	Federal	WI	I
RWU 264 (31-35B)	35	070S	230E	4304730519	5670	Federal	WI	A
RWU 266 (33-26B)	26	070S	230E	4304730521	5670	Federal	WI	I
RWU 268 (43-17B)	17	070S	230E	4304732980	5670	Federal	WI	A
RWU 269 (13-26B)	26	070S	230E	4304730522	5670	Federal	WI	I
RWU 271 (42-35B)	35	070S	230E	4304731081	5670	Federal	WI	I
RWU 275 (31-26B)	26	070S	230E	4304731077	5670	Federal	WI	A
RWU 279 (11-36B)	36	070S	230E	4304731052	5670	Federal	WI	A
RWU 283 (43-18B)	18	070S	230E	4304732982	5670	Federal	WI	A
RWU 31-19B	19	070S	230E	4304733555	5670	Federal	WI	A
RWU 31-25A	25	070S	220E	4304733577	5670	Federal	WI	A
RWU 31-30B	30	070S	230E	4304733788	5670	Federal	WI	A
RWU 33-19B	19	070S	230E	4304733499	5670	Federal	WI	A
RWU 33-20B	20	070S	230E	4304733500	5670	Federal	WI	A
RWU 33-25A	25	070S	220E	4304733578	5670	Federal	WI	A
RWU 33-30B	30	070S	230E	4304733790	5670	Federal	WI	A
RWU 34 (23-14B)	14	070S	230E	4304715161	5670	Federal	WI	A
RWU 34-13A	13	070S	220E	4304733593	5670	Federal	WI	A
RWU 34-24A	24	070S	220E	4304733568	5670	Federal	WI	A
RWU 48 (32-19B)	19	070S	230E	4304715174	5670	Federal	WI	I
RWU 56 (41-28B)	28	070S	230E	4304715182	5670	Federal	WI	A
RWU 59 (12-24B)	24	070S	230E	4304716477	5670	Federal	WI	A
RWU 6 (41-21B)	21	070S	230E	4304716482	5670	Federal	WI	A
RWU 61 (12-27A)	27	070S	220E	4304716478	5670	Federal	WI	I
RWU 68 (41-13B)	13	070S	230E	4304716485	5670	Federal	WI	I
RWU 7 (41-27B)	27	070S	230E	4304716473	5670	Federal	WI	I
RWU 88 (23-18B)	18	070S	230E	4304715210	5670	Federal	WI	A
RWU 91 (33-22B)	22	070S	230E	4304716479	5670	Federal	WI	A
RWU 93 (43-27B)	27	070S	230E	4304716480	5670	Federal	WI	I
RWU 324 (23-16B)	16	070S	230E	4304733084	5670	State	WI	I



# United States Department of the Interior

## BUREAU OF LAND MANAGEMENT

Utah State Office  
P.O. Box 45155  
Salt Lake City, UT 84145-0155

IN REPLY REFER TO  
UT-922

June 9, 2003

QEP Uinta Basin, Inc.  
1050 17<sup>th</sup> Street, Suite 500  
Denver, Colorado 80265

Re: Red Wash Unit  
Uintah County, Utah

Gentlemen:

On May 30, 2003, we received an indenture dated February 1, 2003, whereby Shenandoah Energy, Inc. changed its name and QEP Uinta Basin, Inc. was designated as Successor Unit Operator for the Red Wash Unit, Uintah County, Utah.

This indenture was executed by all required parties and the signatory parties have complied with Sections 5 and 6 of the unit agreement. The instrument is hereby approved effective June 9, 2003. In approving this designation, the Authorized Officer neither warrants nor certifies that the designated party has obtained all required approval that would entitle it to conduct operations under Red Wash Unit Agreement.

Your nationwide (Eastern States) oil and gas bond No. B000024 will be used to cover all operations within the Red Wash Unit.

It is requested that you notify all interested parties of the name change of unit operator. Copies of the approved instruments are being distributed to the appropriate federal offices, with one copy returned herewith.

Sincerely,

/s/ Robert A. Henricks

Robert A. Henricks  
Chief, Branch of Fluid Minerals

Enclosure

bcc: Field Manager - Vernal (w/enclosure)  
SITLA  
Division of Oil, Gas & Mining  
Minerals Adjudication Group  
File – Red Wash Unit (w/enclosure)  
Agr. Sec. Chron  
Fluid Chron

UT922:TAThompson:tt:6/9/03



**JUL 07 2003**

3104 (932.34)WF  
Nationwide Bond ESB000024

**NOTICE**

QEP Uinta Basin, Inc.  
1050 17<sup>th</sup> Street Suite 500  
Denver, Colorado 80265

:  
: Oil and Gas  
: lease  
:

**Name Change Recognized**

Acceptable evidence has been filed in this office concerning the name change of Shenandoah Energy Incorporated into QEP Uinta Basin, Incorporated. QEP Uinta Basin, Incorporated is the surviving entity. This name change is recognized effective April 17, 2003.

Eastern States will notify the Minerals Management Service and all applicable Bureau of Land Management offices of the change by a copy of this notice.

If you identify other leases in which the merging entity maintain an interest, please contact this office and we will appropriately document those files with a copy of this notice.

If you have any questions, please contact Bill Forbes at 703-440-1536.

*S/ Wilbert B. Forbes*

Wilbert B. Forbes  
Land Law Examiner  
Branch of Use Authorization  
Division of Resources Planning,  
Use and Protection

bc: JFO,MMS, ES RF, 930 RF, 932.34 RF, E-932: wbf:07 /07/03:440-1536/ QEP Uinta Basin  
MFU

**OPERATOR CHANGE WORKSHEET**

**ROUTING**

1. GLH
2. CDW
3. FILE

Change of Operator (Well Sold)

Designation of Agent/Operator

**X Operator Name Change**

Merger

The operator of the well(s) listed below has changed, effective:		<b>2/1/2003</b>
<b>FROM: (Old Operator):</b>	<b>TO: ( New Operator):</b>	
N4235-Shenandoah Energy Inc 11002 E 17500 S Vernal, UT 84078-8526 Phone: (435) 781-4341	N2460-QEP Uinta Basin Inc 11002 E 17500 S Vernal, UT 84078-8526 Phone: (435) 781-4341	

**CA No. Unit: RED WASH**

**WELL(S)**

NAME	SEC	TWN	RNG	API NO	ENTITY NO	LEASE TYPE	WELL TYPE	WELL STATUS	Confid
RWU 39 (14-24A)	24	070S	220E	4304715166	5670	Federal	OW	TA	
RWU 41-24A	24	070S	220E	4304733769	5670	Federal	OW	P	
RWU 42-24A	24	070S	220E	4304733569	5670	Federal	OW	P	
RWU 41-25A	25	070S	220E	4304733579	5670	Federal	OW	P	
RWU 42-25A	25	070S	220E	4304733580	5670	Federal	OW	S	
RWU 41 (34-13B)	13	070S	230E	4304715168	5670	Federal	OW	P	
RWU 43 (12-17B)	17	070S	230E	4304715170	5670	Federal	OW	P	
RWU 44-18B	18	070S	230E	4304733594	5670	Federal	OW	P	
RWU 42-19B	19	070S	230E	4304733556	5670	Federal	OW	P	
RWU 42-20B	20	070S	230E	4304733490	5670	Federal	OW	P	
RWU 4 (41-22B)	22	070S	230E	4304715137	5670	Federal	OW	TA	
RWU 5 (41-23B)	23	070S	230E	4304715138	5670	Federal	OW	P	
RWU 40 (21-24B)	24	070S	230E	4304715167	5670	Federal	OW	TA	
RWU 49 (12-29B)	29	070S	230E	4304715175	5670	Federal	OW	TA	
RWU 42-30B	30	070S	230E	4304733771	5670	Federal	OW	P	
RWU 44-30B	30	070S	230E	4304733772	5670	Federal	OW	P	
RWU 45 (23-30B)	30	070S	230E	4304715172	5670	Federal	OW	TA	
RWU 46 (41-21C)	21	070S	240E	4304715173	5670	Federal	GW	TA	
RWU 42 (21-29C)	29	070S	240E	4304715169	5670	Federal	GW	P	
RWU 44 (32-33C)	33	070S	240E	4304715171	5670	Federal	GW	P	

**OPERATOR CHANGES DOCUMENTATION**

Enter date after each listed item is completed

- (R649-8-10) Sundry or legal documentation was received from the **FORMER** operator on: 6/2/2003
- (R649-8-10) Sundry or legal documentation was received from the **NEW** operator on: 6/2/2003
- The new company was checked on the **Department of Commerce, Division of Corporations Database** on: 6/19/2003
- Is the new operator registered in the State of Utah: YES Business Number: 5292864-0151
- If **NO**, the operator was contacted on: \_\_\_\_\_

6. (R649-9-2) Waste Management Plan has been received on: IN PLACE

7. **Federal and Indian Lease Wells:** The BLM and or the BIA has approved the merger, name change, or operator change for all wells listed on Federal or Indian leases on: 7/21/2003

8. **Federal and Indian Units:**  
The BLM or BIA has approved the successor of unit operator for wells listed on: 7/21/2003

9. **Federal and Indian Communization Agreements ("CA"):**  
The BLM or BIA has approved the operator for all wells listed within a CA on: n/a

10. **Underground Injection Control ("UIC")** The Division has approved UIC Form 5, **Transfer of Authority to Inject**, for the enhanced/secondary recovery unit/project for the water disposal well(s) listed on: n/a

**DATA ENTRY:**

1. Changes entered in the Oil and Gas Database on: 8/28/2003

2. Changes have been entered on the Monthly Operator Change Spread Sheet on: 8/28/2003

3. Bond information entered in RBDMS on: n/a

4. Fee wells attached to bond in RBDMS on: n/a

**STATE WELL(S) BOND VERIFICATION:**

1. State well(s) covered by Bond Number: 965-003-032

**FEDERAL WELL(S) BOND VERIFICATION:**

1. Federal well(s) covered by Bond Number: ESB000024

**INDIAN WELL(S) BOND VERIFICATION:**

1. Indian well(s) covered by Bond Number: 799446

**FEE WELL(S) BOND VERIFICATION:**

1. (R649-3-1) The **NEW** operator of any fee well(s) listed covered by Bond Number 965-003-033

2. The **FORMER** operator has requested a release of liability from their bond on: n/a  
The Division sent response by letter on: n/a

**LEASE INTEREST OWNER NOTIFICATION:**

3. (R649-2-10) The **FORMER** operator of the fee wells has been contacted and informed by a letter from the Division of their responsibility to notify all interest owners of this change on: n/a

**COMMENTS:**

\_\_\_\_\_  
\_\_\_\_\_  
\_\_\_\_\_  
\_\_\_\_\_

**Division of Oil, Gas and Mining**  
**OPERATOR CHANGE WORKSHEET**

<b>ROUTING</b>
1. DJJ
2. CDW

Change of Operator (Well Sold)

**X - Operator Name Change/Merger**

The operator of the well(s) listed below has changed, effective:

**1/1/2007**

<b>FROM: (Old Operator):</b> N2460-QEP Uinta Basin, Inc. 1050 17th St, Suite 500 Denver, CO 80265  Phone: 1 (303) 672-6900	<b>TO: ( New Operator):</b> N5085-Questar E&P Company 1050 17th St, Suite 500 Denver, CO 80265  Phone: 1 (303) 672-6900
---	--

WELL NAME	CA No.	SEC	TWN	RNG	API NO	ENTITY NO	LEASE TYPE	WELL TYPE	WELL STATUS
SEE ATTACHED LISTS					*				

**OPERATOR CHANGES DOCUMENTATION**

Enter date after each listed item is completed

- (R649-8-10) Sundry or legal documentation was received from the **FORMER** operator on: 4/19/2007
- (R649-8-10) Sundry or legal documentation was received from the **NEW** operator on: 4/16/2007
- The new company was checked on the **Department of Commerce, Division of Corporations Database** on: 1/31/2005
- Is the new operator registered in the State of Utah:                      Business Number: 764611-0143
- (R649-9-2) Waste Management Plan has been received on:                      IN PLACE
- Inspections of LA PA state/fee well sites complete on:                      n/a
- Reports current for Production/Disposition & Sundries on:                      n/a
- Federal and Indian Lease Wells:** The BLM and or the BIA has approved the merger, name change, or operator change for all wells listed on Federal or Indian leases on:                      BLM 4/23/2007 BIA
- Federal and Indian Units:**  
The BLM or BIA has approved the successor of unit operator for wells listed on:                      4/23/2007
- Federal and Indian Communization Agreements ("CA"):**  
The BLM or BIA has approved the operator for all wells listed within a CA on:
- Underground Injection Control ("UIC")** The Division has approved UIC Form 5, **Transfer of Authority to Inject**, for the enhanced/secondary recovery unit/project for the water disposal well(s) listed on:

**DATA ENTRY:**

- Changes entered in the **Oil and Gas Database** on: 4/30/2007 and 5/15/2007
- Changes have been entered on the **Monthly Operator Change Spread Sheet** on: 4/30/2007 and 5/15/2007
- Bond information entered in RBDMS on: 4/30/2007 and 5/15/2007
- Fee/State wells attached to bond in RBDMS on: 4/30/2007 and 5/15/2007
- Injection Projects to new operator in RBDMS on: 4/30/2007 and 5/15/2007
- Receipt of Acceptance of Drilling Procedures for APD/New on:                      n/a

**BOND VERIFICATION:**

- Federal well(s) covered by Bond Number:                      ESB000024
- Indian well(s) covered by Bond Number:                      799446
- (R649-3-1) The **NEW** operator of any state/fee well(s) listed covered by Bond Number                      965003033
- The **FORMER** operator has requested a release of liability from their bond on:                      n/a

**LEASE INTEREST OWNER NOTIFICATION:**

- (R649-2-10) The **NEW** operator of the fee wells has been contacted and informed by a letter from the Division of their responsibility to notify all interest owners of this change on:                      n/a

**COMMENTS: THIS IS A COMPANY NAME CHANGE.**

**SOME WELL NAMES HAVE BEEN CHANGED AS REQUESTED**

QEP Uinta Basin (N2460) to QUESTAR E and P (N5085)  
RED WASH UNIT

4/30/2007 and 5/15/2007

Original Well Name	Well Name & No.	Q/Q	SEC	TWP	RNG	API	Entity	Lease	Well Type	Status
RWU 1 (41-26B)	RW 41-26B	NENE	26	070S	230E	4304715135	5670	Federal	OW	TA
RWU 3 (34-23B)	RW 34-23B	SWSE	23	070S	230E	4304715136	5670	Federal	OW	P
RWU 4 (41-22B)	RW 41-22B	NENE	22	070S	230E	4304715137	5670	Federal	OW	TA
RWU 5 (41-23B)	RW 41-23B	NENE	23	070S	230E	4304715138	5670	Federal	OW	P
RWU 8 (32-22B)	RW 32-22B	SWNE	22	070S	230E	4304715139	5670	Federal	OW	P
RWU 9 (43-23B)	RW 43-23B	NESE	23	070S	230E	4304715140	5670	Federal	OW	P
RWU 10 (12-23B)	RW 12-23B	SWNW	23	070S	230E	4304715141	5670	Federal	OW	TA
RWU 11	RW 34-27B	SWSE	27	070S	230E	4304715142	99996	Federal	WI	A
RWU 13 (14-22B)	RW 14-22B	SWSW	22	070S	230E	4304715143	5670	Federal	OW	TA
RW 14-13B	RW 14-13B	SWSW	13	070S	230E	4304715144	99996	Federal	WI	A
RWU 15 (32-17C)	RW 32-17C	SWNE	17	070S	240E	4304715145	5670	Federal	OW	P
RWU 17 (41-20B)	RW 41-20B	NENE	20	070S	230E	4304715146	5670	Federal	WI	A
RWU 19 (34-26B)	RW 34-26B	SWSE	26	070S	230E	4304715148	5670	Federal	GW	S
RWU 21 (32-14B)	RW 32-14B	SWNE	14	070S	230E	4304715150	5670	Federal	OW	P
RWU 23 (21-23B)	RW 21-23B	SENE	23	070S	230E	4304715151	99996	Federal	WI	A
RWU 24 (34-14B)	RW 34-14B	SWSE	14	070S	230E	4304715152	5670	Federal	OW	S
RWU 26 (23-22B)	RW 23-22B	NESW	22	070S	230E	4304715153	5670	Federal	OW	TA
RWU 27 (43-14B)	RW 43-14B	NESE	14	070S	230E	4304715154	5670	Federal	OW	TA
RWU 28 (43-22B)	RW 43-22B	NESE	22	070S	230E	4304715155	5670	Federal	OW	P
RWU 29 (32-23B)	RW 32-23B	SWNE	23	070S	230E	4304715156	5670	Federal	OW	P
RW 23-13B	RW 23-13B	NESW	13	070S	230E	4304715157	5670	Federal	GW	TA
RWU 31 (34-22B)	RW 34-22B	SWSE	22	070S	230E	4304715158	5670	Federal	OW	P
RWU 33 (14-14B)	RW 14-14B	SWSW	14	070S	230E	4304715160	5670	Federal	GW	TA
RWU 34 (23-14B)	RW 23-14B	NESW	14	070S	230E	4304715161	99996	Federal	WI	A
RW 43-13B	RW 43-13B	NESE	13	070S	230E	4304715162	5670	Federal	OW	TA
RWU 36 (32-13B)	RW 32-13B	SWNE	13	070S	230E	4304715163	5670	Federal	GW	P
RWU 38 (14-23B)	RW 14-23B	SWSW	23	070S	230E	4304715165	5670	Federal	OW	P
RWU 39 (14-24A)	RW 14-24A	SWSW	24	070S	220E	4304715166	5670	Federal	OW	TA
RWU 40 (21-24B)	RW 21-24B	NENW	24	070S	230E	4304715167	5670	Federal	OW	TA
RWU 41 (34-13B)	RW 34-13B	SWSE	13	070S	230E	4304715168	5670	Federal	OW	P
RWU 42 (21-29C)	RW 21-29C	NENW	29	070S	240E	4304715169	5670	Federal	GW	P
RWU 43 (12-17B)	RW 12-17B	SWNW	17	070S	230E	4304715170	5670	Federal	OW	P
RWU 44 (32-33C)	RW 32-33C	SWNE	33	070S	240E	4304715171	5670	Federal	GW	P
RWU 45 (23-30B)	RW 23-30B	NESW	30	070S	230E	4304715172	5670	Federal	OW	TA
RWU 46 (41-21C)	RW 41-21C	NENE	21	070S	240E	4304715173	5670	Federal	GW	TA
RWU 48 (32-19B)	RW 32-19B	SWNE	19	070S	230E	4304715174	99996	Federal	WI	I
RWU 49 (12-29B)	RW 12-29B	SWNW	29	070S	230E	4304715175	5670	Federal	OW	TA
RWU 50 (14-23A)	RW 14-23A	SWSW	23	070S	220E	4304715176	5670	Federal	OW	P
RWU 52 (14-18B)	RW 14-18B	SWSW	18	070S	230E	4304715178	5670	Federal	OW	TA
RWU 53 (41-25A)	RW 41-25A	NENE	25	070S	220E	4304715179	5670	Federal	OW	TA
RWU 56 (41-28B)	RW 41-28B	NENE	28	070S	230E	4304715182	99996	Federal	WI	A



QEP Uinta Basin (N2460) to QUESTAR E and P (N5085)  
RED WASH UNIT

4/30/2007 and 5/15/2007

Original Well Name	Well Name & No.	Q/Q	SEC	TWP	RNG	API	Entity	Lease	Well Type	Status
RWU 57 (12-18C)	RW 12-18C	SWNW	18	070S	240E	4304715183	5670	Federal	OW	P
RWU 63 (21-22B)	RW 21-22B	NENW	22	070S	230E	4304715186	5670	Federal	GW	TA
RWU 64 (32-27B)	RW 32-27B	SWNE	27	070S	230E	4304715187	5670	Federal	OW	TA
RWU 66 (34-18B)	RW 34-18B	SWSE	18	070S	230E	4304715189	5670	Federal	OW	P
RWU 67 (42-22B)	RW 42-22B	SENE	22	070S	230E	4304715190	5670	Federal	OW	TA
RWU 69 (21-27B)	RW 21-27B	NENW	27	070S	230E	4304715191	5670	Federal	OW	TA
RWU 70 (23-22A)	RW 23-22A	NESW	22	070S	220E	4304715192	5670	Federal	OW	P
RWU 71 (21-18C)	RW 21-18C	NENW	18	070S	240E	4304715193	5670	Federal	OW	P
RWU 72 (23-27B)	RW 23-27B	NESW	27	070S	230E	4304715194	5670	Federal	OW	TA
RWU 74 (12-13B)	RW 12-13B	SWNW	13	070S	230E	4304715196	5670	Federal	GW	S
RWU 75 (21-26B)	RW 21-26B	NENW	26	070S	230E	4304715197	5670	Federal	OW	TA
RWU 76 (32-18C)	RW 32-18C	SWNE	18	070S	240E	4304715198	5670	Federal	GW	P
RWU 77 (21-13B)	RWU 77 (21-13B)	NENW	13	070S	230E	4304715199	5670	Federal	OW	P
RWU 78 (32-28B)	RW 32-28B	SWNE	28	070S	230E	4304715200	5670	Federal	OW	P
RWU 79 (12-27B)	RW 12-27B	SWNW	27	070S	230E	4304715201	5670	Federal	OW	TA
RWU 80 (14-27B)	RW 14-27B	SWSW	27	070S	230E	4304715202	5670	Federal	OW	S
RWU 81 (41-31B)	RW 41-31B	NENE	31	070S	230E	4304715203	5670	Federal	OW	P
RWU 83 (41-27A)	RW 41-27A	NENE	27	070S	220E	4304715205	5670	Federal	OW	P
RWU 84 (44-14B)	RW 44-14B	SESE	14	070S	230E	4304715206	5670	Federal	GW	P
RWU 88 (23-18B)	RW 23-18B	NESW	18	070S	230E	4304715210	5670	Federal	WI	A
RWU 90 (43-21B)	RW 43-21B	NESE	21	070S	230E	4304715211	5670	Federal	OW	P
RWU 92 (11-23B)	RW 11-23B	NWNW	23	070S	230E	4304715212	5670	Federal	OW	TA
RWU 94 (12-22A)	RW 12-22A	SWNW	22	070S	220E	4304715213	5670	Federal	OW	P
RWU 23-18C (97)	RW 23-18C	NESW	18	070S	240E	4304715216	99996	Federal	WI	I
RWU 99 (12-22B)	RW 12-22B	SWNW	22	070S	230E	4304715218	5670	Federal	OW	P
RWU 100-A (43-21A)	RW 43-21A	NESE	21	070S	220E	4304715219	5670	Federal	WI	A
RWU 101 (34-21B)	RW 34-21B	SWSE	21	070S	230E	4304715220	5670	Federal	OW	P
RWU 102 (41-24A)	RW 41-24A	SENE	24	070S	220E	4304715221	5670	Federal	WI	A
RWU 103 (34-15B)	RW 34-15B	SWSE	15	070S	230E	4304715222	5670	Federal	OW	P
RWU 108 (32-21B)	RW 32-21B	SWNE	21	070S	230E	4304715226	5670	Federal	OW	P
RWU 109 (21-28B)	RW 21-28B	NENW	28	070S	230E	4304715227	5670	Federal	OW	P
RWU 110 (23-23A)	RW 23-23A	NESW	23	070S	220E	4304715228	5670	Federal	OW	P
RWU 111 (32-24A)	RW 32-24A	SWNE	24	070S	220E	4304715229	5670	Federal	OW	S
RWU 112 (32-28A)	RW 32-28A	SWNE	28	070S	220E	4304715230	5670	Federal	OW	S
RWU 115 (21-19B)	RW 21-19B	NENW	19	070S	230E	4304715233	5670	Federal	OW	P
RWU 119 (43-29A)	RW 43-29A	NESE	29	070S	220E	4304715236	5670	Federal	OW	P
RWU 120 (23-28B)	RW 23-28B	NESW	28	070S	230E	4304715237	5670	Federal	OW	TA
RW 13-13B	RW 13-13B	NWSW	13	070S	230E	4304715238	5670	Federal	GW	P
RWU 122 (24-14B)	RW 24-14B	SESW	14	070S	230E	4304715239	5670	Federal	OW	P
RWU 125 (34-19B)	RW 34-19B	SWSE	19	070S	230E	4304715242	5670	Federal	OW	TA
RWU 126 (41-29A)	RW 41-29A	NENE	29	070S	220E	4304715243	5670	Federal	OW	P



QEP Uinta Basin (N2460) to QUESTAR E and P (N5085)  
RED WASH UNIT

4/30/2007 and 5/15/2007

Original Well Name	Well Name & No.	Q/Q	SEC	TWP	RNG	API	Entity	Lease	Well Type	Status
RWU 127 (12-19B)	RW 12-19B	SWNW	19	070S	230E	4304715244	5670	Federal	OW	S
RWU 129 (14-15B)	RW 14-15B	SWSW	15	070S	230E	4304715246	5670	Federal	OW	P
RWU 133 (41-34B)	RW 41-34B	NENE	34	070S	230E	4304715250	5670	Federal	OW	P
RWU 136 (43-19B)	RW 43-19B	NESE	19	070S	230E	4304715252	5670	Federal	OW	TA
RWU 137 (34-28B)	RW 34-28B	SWSE	28	070S	230E	4304715253	5670	Federal	GW	TA
RWU 138 (41-30B)	RW 41-30B	NENE	30	070S	230E	4304715254	5670	Federal	OW	P
RWU 140 (24-22B)	RW 24-22B	SESW	22	070S	230E	4304715255	5670	Federal	OW	P
RWU 141 (11-27B)	RW 11-27B	NWNW	27	070S	230E	4304715256	5670	Federal	OW	TA
RWU 143 (33-14B)	RW 33-14B	NWSE	14	070S	230E	4304715257	5670	Federal	OW	P
RWU 144 (21-18B)	RW 21-18B	NENW	18	070S	230E	4304715258	5670	Federal	OW	TA
RW 24-13B	RW 24-13B	SESW	13	070S	230E	4304715259	5670	Federal	OW	TA
RWU 147 (22-22B)	RW 22-22B	SESW	22	070S	230E	4304715260	5670	Federal	OW	TA
RWU 148 (13-22B)	RW 13-22B	NWSW	22	070S	230E	4304715261	99996	Federal	WI	A
RWU 150 (31-22B)	RW 31-22B	NWNE	22	070S	230E	4304715263	99996	Federal	WI	I
RWU 151 (42-14B)	RW 42-14B	SENE	14	070S	230E	4304715264	5670	Federal	OW	P
RWU 153 (14-29B)	RW 14-29B	SWSW	29	070S	230E	4304715265	5670	Federal	OW	P
RWU 156 (23-15B)	RW 23-15B	NESW	15	070S	230E	4304715267	99990	Federal	WI	A
RWU 158 (32-30B)	RW 32-30B	SWNE	30	070S	230E	4304715268	5670	Federal	OW	P
RWU 160 (32-15B)	RW 32-15B	SWNE	15	070S	230E	4304715270	5670	Federal	OW	P
RWU 161 (14-20B)	RW 14-20B	SWSW	20	070S	230E	4304715271	99996	Federal	WI	I
RWU 162 (12-20B)	RW 12-20B	SWNW	20	070S	230E	4304715272	5670	Federal	OW	P
RWU 164 (12-28B)	RW 12-28B	SWNW	28	070S	230E	4304715274	5670	Federal	OW	P
RWU 165 (32-26B)	RW 32-26B	SWNE	26	070S	230E	4304715275	5670	Federal	GW	TA
RWU 167 (23-21B)	RW 23-21B	NESW	21	070S	230E	4304715277	5670	Federal	OW	S
RWU 168 (23-24B)	RW 23-24B	NESW	24	070S	230E	4304715278	5670	Federal	OW	TA
RWU 172 (21-30B)	RW 21-30B	NENW	30	070S	230E	4304715280	5670	Federal	OW	TA
RWU 174 (21-20B)	RW 21-20B	NENW	20	070S	230E	4304715281	5670	Federal	WI	A
RWU 176 (31-28B)	RW 31-28B	NWNE	28	070S	230E	4304715283	5670	Federal	OW	TA
RWU 177 (42-28B)	RW 42-28B	SENE	28	070S	230E	4304715284	5670	Federal	OW	TA
RW 22-13B	RW 22-13B	SESW	13	070S	230E	4304715285	5670	Federal	OW	TA
RWU 180 (31-23B)	RW 31-23B	NWNE	23	070S	230E	4304715287	5670	Federal	OW	TA
RWU 181 (34-30B)	RW 34-30B	SWSE	30	070S	230E	4304715288	5670	Federal	OW	P
RW 33-13B	RW 33-13B	NWSE	13	070S	230E	4304715289	5670	Federal	WI	A
RWU 184 (23-26B)	RW 23-26B	NESW	26	070S	230E	4304715290	5670	Federal	GW	S
RWU 188 (23-20B)	RW 23-20B	NESW	20	070S	230E	4304715291	5670	Federal	OW	TA
RWU 192 (41-33A)	RW 41-33A	NENE	33	070S	220E	4304715294	5670	Federal	OW	P
RWU 193 (43-24B)	RW 43-24B	NESE	24	070S	230E	4304715295	5670	Federal	GW	TA
RWU 194 (12-14B)	RW 12-14B	SWNW	14	070S	230E	4304715296	5670	Federal	OW	S
RWU 196 (23-17C)	RW 23-17C	NESW	17	070S	240E	4304715298	5670	Federal	GW	TA
RWU 199 (43-22A)	RW 43-22A	NESE	22	070S	220E	4304715301	99996	Federal	WI	A
RWU 201 (32-28C)	RW 32-28C	SWNE	28	070S	240E	4304715302	5670	Federal	GW	P



QEP Uinta Basin (N2460) to QUESTAR E and P (N5085)  
RED WASH UNIT

4/30/2007 and 5/15/2007

Original Well Name	Well Name & No.	Q/Q	SEC	TWP	RNG	API	Entity	Lease	Well Type	Status
RWU 202 (21-34A)	RW 21-34A	NENW	34	070S	220E	4304715303	99996	Federal	WI	I
RWU 204 (23-25A)	RW 23-25A	NESW	25	070S	220E	4304715305	5670	Federal	OW	P
RWU 205 (23-21C)	RW 23-21C	NESW	21	070S	240E	4304715306	5670	Federal	GW	TA
RWU 2 (14-24B)	RW 14-24B	SWSW	24	070S	230E	4304716472	99996	Federal	WI	A
RWU 7 (41-27B)	RW 41-27B	NENE	27	070S	230E	4304716473	99996	Federal	WI	I
RWU 16 (43-28B)	RW 43-28B	NESE	28	070S	230E	4304716475	99996	Federal	WI	I
RWU 25 (23-23B)	RW 23-23B	NESW	23	070S	230E	4304716476	99996	Federal	WI	A
RWU 59 (12-24B)	RW 12-24B	SWNW	24	070S	230E	4304716477	99996	Federal	WI	A
RWU 61 (12-27A)	RW 12-27A	SWNW	27	070S	220E	4304716478	99996	Federal	WI	I
RWU 91 (33-22B)	RW 33-22B	NWSE	22	070S	230E	4304716479	99996	Federal	WI	A
RWU 93 (43-27B)	RW 43-27B	NESE	27	070S	230E	4304716480	99996	Federal	WI	I
RWU 6 (41-21B)	RW 41-21B	NENE	21	070S	230E	4304716482	99996	Federal	WI	A
RWU 68 (41-13B)	RW 41-13B	NENE	13	070S	230E	4304716485	99996	Federal	WI	I
RWU 170 (41-15B)	RW 41-15B	NENE	15	070S	230E	4304716495	99996	Federal	WI	I
RWU 173 (21-21B)	RW 21-21B	NENW	21	070S	230E	4304716496	99996	Federal	WI	A
RWU 182 (14-21B)	RW 14-21B	SWSW	21	070S	230E	4304716497	99996	Federal	WI	A
RWU 185 (41-1B)	RW 41-14B	NENE	14	070S	230E	4304716498	99996	Federal	WI	A
RWU 212 (41-8F)	RW 41-8F	NENE	08	080S	240E	4304720014	5670	Federal	GW	P
RWU 213 (41-33B)	RW 41-33B	NENE	33	070S	230E	4304720060	99996	Federal	WD	A
RWU 215 (43-28A)	RW 43-28A	NESE	28	070S	220E	4304730058	99996	Federal	WD	A
RWU 216 (21-27A)	RW 21-27A	NENW	27	070S	220E	4304730103	99996	Federal	WI	A
RWU 219 (44-21C)	RW 44-21C	SESE	21	070S	240E	4304730149	5670	Federal	GW	S
RWU 220 (22-23B)	RW 22-23B	SENW	23	070S	230E	4304730192	5670	Federal	OW	TA
RWU 221 (13-27B)	RW 13-27B	NWSW	27	070S	230E	4304730199	5670	Federal	OW	TA
RWU 222 (31-27B)	RW 31-27B	NWNE	27	070S	230E	4304730200	5670	Federal	GW	TA
RWU 224 (44-22B)	RW 44-22B	SESE	22	070S	230E	4304730202	5670	Federal	GW	TA
RWU 225 (13-23B)	RW 13-23B	NWSW	23	070S	230E	4304730212	5670	Federal	GW	TA
RWU 226 (24-23B)	RW 24-23B	SESW	23	070S	230E	4304730249	5670	Federal	GW	S
RWU 227 (14-26B)	RW 14-26B	SWSW	26	070S	230E	4304730257	5670	Federal	OW	TA
RWU 228 (21-34B)	RW 21-34B	NENW	34	070S	230E	4304730258	5670	Federal	OW	P
RWU 229 (43-26B)	RW 43-26B	NESE	26	070S	230E	4304730259	5670	Federal	OW	TA
RWU 230 (14-18C)	RW 14-18C	SWSW	18	070S	240E	4304730309	5670	Federal	OW	P
RWU 231 (21-35B)	RW 21-35B	NENW	35	070S	230E	4304730310	5670	Federal	OW	TA
RWU 232 (12-26B)	RW 12-26B	SWNW	26	070S	230E	4304730311	5670	Federal	OW	TA
RWU 233 (12-25B)	RW 12-25B	SWNW	25	070S	230E	4304730312	5670	Federal	OW	TA
RWU 234 (32-24B)	RW 32-24B	SWNE	24	070S	230E	4304730313	5670	Federal	OW	P
RWU 235 (34-18C)	RW 34-18C	SWSE	18	070S	240E	4304730314	5670	Federal	OW	S
RWU 236 (21-19C)	RW 21-19C	NENW	19	070S	240E	4304730340	5670	Federal	GW	P
RWU 237 (14-25B)	RW 14-25B	SWSW	25	070S	230E	4304730341	5670	Federal	OW	P
RWU 238 (32-35B)	RW 32-35B	SWNE	35	070S	230E	4304730342	5670	Federal	OW	TA
RWU 239 (41-35B)	RW 41-35B	NENE	35	070S	230E	4304730343	5670	Federal	OW	TA

QEP Uinta Basin (N2460) to QUESTAR E and P (N5085)  
RED WASH UNIT

4/30/2007 and 5/15/2007

Original Well Name	Well Name & No.	Q/Q	SEC	TWP	RNG	API	Entity	Lease	Well Type	Status
RWU 240 (12-36B)	RW 12-36B	SWNW	36	070S	230E	4304730344	5670	Federal	OW	S
RWU 241 (22-14B)	RW 22-14B	SENE	14	070S	230E	4304730345	5670	Federal	OW	P
RW 42-13B	RW 42-13B	SENE	13	070S	230E	4304730346	5670	Federal	OW	P
RWU 243 (42-18C)	RW 42-18C	SENE	18	070S	240E	4304730347	5670	Federal	OW	TA
RWU 244 (23-19C)	RW 23-19C	NESW	19	070S	240E	4304730348	5670	Federal	GW	P
RWU 246 (22-18C)	RW 22-18C	SENE	18	070S	240E	4304730387	5670	Federal	OW	P
RWU 247 (22-17C)	RW 22-17C	SENE	17	070S	240E	4304730388	5670	Federal	GW	P
RWU 258 (34-22A)	RW 34-22A	SWSE	22	070S	220E	4304730458	5670	Federal	WI	A
RWU 262 (22-26B)	RW 22-26B	SENE	26	070S	230E	4304730517	5670	Federal	GW	TA
RWU 263 (24-26B)	RW 24-26B	SESW	26	070S	230E	4304730518	99996	Federal	WI	I
RWU 264 (31-35B)	RW 31-35B	NWNE	35	070S	230E	4304730519	99996	Federal	WI	A
RWU 265 (44-26B)	RW 44-26B	SESE	26	070S	230E	4304730520	5670	Federal	GW	P
RWU 266 (33-26B)	RW 33-26B	NWSE	26	070S	230E	4304730521	99996	Federal	WI	I
RWU 269 (13-26B)	RW 13-26B	NWSW	26	070S	230E	4304730522	99996	Federal	WI	A
RWU 273 (42-27B)	RW 42-27B	SENE	27	070S	230E	4304731051	5670	Federal	OW	TA
RWU 279 (11-36B)	RW 11-36B	NWNW	36	070S	230E	4304731052	99996	Federal	WI	A
RWU 276 (44-27B)	RW 44-27B	SESE	27	070S	230E	4304731053	5670	Federal	OW	TA
RWU 272 (44-23B)	RW 44-23B	SESE	23	070S	230E	4304731054	5670	Federal	GW	P
RWU 278 (11-26)	RW 11-26	NWNW	26	070S	230E	4304731076	5670	Federal	GW	TA
RWU 275 (31-26B)	RW 31-26B	NWNE	26	070S	230E	4304731077	99996	Federal	WI	A
RWU 280 (11-35B)	RW 11-35B	NWNW	35	070S	230E	4304731079	5670	Federal	OW	P
RWU 282 (42-26B)	RW 42-26B	SENE	26	070S	230E	4304731080	5670	Federal	GW	TA
RWU 271 (42-35B)	RW 42-35B	SENE	35	070S	230E	4304731081	5670	Federal	WI	I
RWU 270 (22-35B)	RW 22-35B	SENE	35	070S	230E	4304731082	5670	Federal	OW	P
RWU 284 (33-23B)	RW 33-23B	NWSE	23	070S	230E	4304731476	5670	Federal	GW	TA
RWU 285 (11-24B)	RW 11-24B	NWNW	24	070S	230E	4304731477	5670	Federal	OW	P
RWU 286 (42-21B)	RW 42-21B	SENE	21	070S	230E	4304731478	5670	Federal	OW	P
RW 44-13B	RW 44-13B	SESE	13	070S	230E	4304731512	5670	Federal	OW	TA
RWU 288 (24-27)	RW 24-27	SESW	27	070S	230E	4304731513	5670	Federal	OW	TA
RWU 289 (13-24B)	RW 13-24B	NWSW	24	070S	230E	4304731517	5670	Federal	OW	P
RWU 292 (42-23B)	RW 42-23B	SENE	23	070S	230E	4304731576	5670	Federal	GW	TA
RWU 295 (11-22B)	RW 11-22B	NWNW	22	070S	230E	4304731577	5670	Federal	GW	TA
RWU 296 (12-35B)	RW 12-35B	SWNW	35	070S	230E	4304731578	5670	Federal	OW	S
RWU 297 (24-15B)	RW 24-15B	SESW	15	070S	230E	4304731579	5670	Federal	OW	P
RWU 293 (22-22A)	RW 22-22A	SENE	22	070S	220E	4304731581	5670	Federal	OW	TA
RWU 294 (24-18C)	RW 24-18C	SESW	18	070S	240E	4304731582	5670	Federal	GW	P
RWU 298 (22-27B)	RW 22-27B	SENE	27	070S	230E	4304731679	5670	Federal	OW	TA
RWU 301 (43-15B)	RW 43-15B	NESE	15	070S	230E	4304731682	5670	Federal	GW	TA
RWU 302 (22-24B)	RW 22-24B	SENE	24	070S	230E	4304731683	5670	Federal	GW	TA
RWU 303 (34-17B)	RW 34-17B	SWSE	17	070S	230E	4304731819	5670	Federal	OW	P
RED WASH 305 (41-4F)	RW 41-4F	C-NE	04	080S	240E	4304732538	5670	Federal	GW	TA



QEP Uinta Basin (N2460) to QUESTAR E and P (N5085)  
RED WASH UNIT

4/30/2007 and 5/15/2007

Original Well Name	Well Name & No.	Q/Q	SEC	TWP	RNG	API	Entity	Lease	Well Type	Status
RED WASH 306	RW 23-23C	NESW	23	070S	240E	4304732629	5670	Federal	GW	P
RWU 207	RW 14-17B	SWSW	17	070S	230E	4304732738	5670	Federal	OW	P
RED WASH UNIT 261	RW 23-17B	NESW	17	070S	230E	4304732739	5670	Federal	WI	A
RWU 268 (43-17B)	RW 43-17B	NESE	17	070S	230E	4304732980	5670	Federal	WI	A
RWU 267 (32-17B)	RW 32-17B	SWNE	17	070S	230E	4304732981	5670	Federal	OW	P
RWU 283 (43-18B)	RW 43-18B	NESE	18	070S	230E	4304732982	5670	Federal	WI	A
RWU 299 (32-18B)	RW 32-18B	SWNE	18	070S	230E	4304733018	5670	Federal	OW	P
RWU 42-20B	RW 42-20B	SENE	20	070S	230E	4304733490	5670	Federal	OW	P
RWU 22-20B	RW 22-20B	SENE	20	070S	230E	4304733491	5670	Federal	OW	S
RWU 24-19B	RW 24-19B	SESW	19	070S	230E	4304733492	5670	Federal	OW	P
RWU 13-19B	RW 13-19B	NWSW	19	070S	230E	4304733497	5670	Federal	WI	A
RWU 13-20B	RW 13-20B	NWSW	20	070S	230E	4304733498	5670	Federal	WI	A
RWU 33-19B	RW 33-19B	NWSE	19	070S	230E	4304733499	5670	Federal	WI	A
RWU 33-20B	RW 33-20B	NWSE	20	070S	230E	4304733500	5670	Federal	WI	A
RED WASH 22-21B	RW 22-21B	SENE	21	070S	230E	4304733522	5670	Federal	OW	S
RED WASH 24-20B	RW 24-20B	SESW	20	070S	230E	4304733523	5670	Federal	OW	P
RED WASH 44-19B	RW 44-19B	SESE	19	070S	230E	4304733524	5670	Federal	OW	P
RED WASH 44-20B	RW 44-20B	SESE	20	070S	230E	4304733525	5670	Federal	OW	P
RWU 11-19B	RW 11-19B	NWNW	19	070S	230E	4304733552	5670	Federal	WI	A
RWU 11-20B	RW 11-20B	NWNW	20	070S	230E	4304733553	5670	Federal	WI	A
RWU 24-18B	RW 24-18B	SESW	18	070S	230E	4304733554	5670	Federal	OW	P
RWU 31-19B	RW 31-19B	NWNE	19	070S	230E	4304733555	5670	Federal	WI	A
RWU 42-19B	RW 42-19B	SENE	19	070S	230E	4304733556	5670	Federal	OW	P
RWU 22-19B	RW 22-19B	SENE	19	070S	230E	4304733559	5670	Federal	OW	P
RWU 23-24A	RW 23-24A	NESW	24	070S	220E	4304733567	5670	Federal	OW	P
RWU 34-24A	RW 34-24A	SWSE	24	070S	220E	4304733568	5670	Federal	WI	A
RWU 42-24A	RW 42-24A	SENE	24	070S	220E	4304733569	5670	Federal	OW	S
RWU 11-25A	RW 11-25A	NWNW	25	070S	220E	4304733574	5670	Federal	WI	A
RWU 13-25A	RW 13-25A	NWSW	25	070S	220E	4304733575	5670	Federal	WI	A
RWU 21-25A	RW 21-25A	NENW	25	070S	220E	4304733576	5670	Federal	OW	P
RWU 31-25A	RW 31-25A	NWNE	25	070S	220E	4304733577	5670	Federal	WI	A
RWU 33-25A	RW 33-25A	NWSE	25	070S	220E	4304733578	5670	Federal	WI	A
RW 41-25AX	RW 41-25A	NENE	25	070S	220E	4304733579	5670	Federal	OW	P
RWU 42-25A	RWU 42-25A	SENE	25	070S	220E	4304733580	5670	Federal	OW	TA
RWU 11-29B	RW 11-29B	NWNW	29	070S	230E	4304733590	5670	Federal	WI	A
RWU 12-24A	RW 12-24A	SWNW	24	070S	220E	4304733591	5670	Federal	WI	A
RWU 21-24A	RW 21-24A	NENW	24	070S	220E	4304733592	5670	Federal	OW	P
RWU 34-13A	RW 34-13A	SWSE	13	070S	220E	4304733593	5670	Federal	WI	A
RWU 44-18B	RW 44-18B	SESE	18	070S	230E	4304733594	5670	Federal	OW	P
RW 22-13A	RW 22-13A	SENE	13	070S	220E	4304733765	13296	Federal	OW	S
RWU 22-29B	RW 22-29B	SENE	29	070S	230E	4304733766	5670	Federal	OW	S

QEP Uinta Basin (N2460) to QUESTAR E and P (N5085)  
RED WASH UNIT

4/30/2007 and 5/15/2007

Original Well Name	Well Name & No.	Q/Q	SEC	TWP	RNG	API	Entity	Lease	Well Type	Status
RWU 41-24A	RW 41-24A	NENE	24	070S	220E	4304733769	5670	Federal	OW	P
RWU 42-30B	RW 42-30B	SENE	30	070S	230E	4304733771	5670	Federal	OW	P
RWU 44-30B	RWU 44-30B	SESE	30	070S	230E	4304733772	5670	Federal	OW	P
RWU 11-30B	RW 11-30B	NWNW	30	070S	230E	4304733785	5670	Federal	WI	A
RWU 22-25A	RW 22-25A	SENE	25	070S	220E	4304733786	5670	Federal	OW	P
RWU 31-30B	RW 31-30B	NWNE	30	070S	230E	4304733788	5670	Federal	WI	A
RWU 33-30B	RW 33-30B	NWSE	30	070S	230E	4304733790	5670	Federal	WI	A
RED WASH U 34-27C	RW 34-27C	SWSE	27	070S	240E	4304735045	5670	Federal	GW	P
RWU 34-22C	RW 34-22C	SWSE	22	070S	240E	4304735098	5670	Federal	GW	P
RW 12G-20C	RW 12G-20C	SWNW	20	070S	240E	4304735239	14011	Federal	GW	S
RW 43G-08F	RW 43G-08F	NESE	08	080S	240E	4304735655		Federal	GW	APD
RW 22G-09F	RW 22G-09F	SENE	09	080S	240E	4304735656	15636	Federal	GW	OPS
RWU 34-23AG	RW 34-23AG	SWSE	23	070S	220E	4304735668	5670	Federal	OW	P
RWU 34-27AG	RWU 34-27AD	SWSE	27	070S	220E	4304735669	5670	Federal	OW	DRL
RWU 32-27AG	RWU 32-27AG	SWNE	27	070S	220E	4304735670	5670	Federal	OW	S
RW 14-34AMU	RW 14-34AMU	SWSW	34	070S	220E	4304735671	14277	Federal	GW	P
RW 12-08FG	RW 12-08FG	SWNW	08	080S	240E	4304736348		Federal	GW	APD
RW 44-08FG	RW 44-08FG	SESE	08	080S	240E	4304736349	15261	Federal	GW	P
RW 12-17FG	RW 12-17FG	SWNW	17	080S	240E	4304736350		Federal	GW	APD
RW 34-34 AMU	RW 34-34 AD	SWSE	34	070S	220E	4304736351		Federal	GW	APD
RW 44-35 AMU	RW 44-35 AMU	SESE	35	070S	220E	4304736352		Federal	GW	APD
RW 14-35 AMU	RW 14-35 AMU	SWSW	35	070S	220E	4304736354		Federal	GW	APD
RW 33-31 BMU	RW 33-31 BD	NWSE	31	070S	230E	4304736357		Federal	GW	APD
RW 13-31 BMU	RW 13-31 BD	NWSW	31	070S	230E	4304736358		Federal	GW	APD
RW 32-15FG	RW 32-15FG	SWNE	15	080S	240E	4304736443		Federal	GW	APD
RW 21-26AG	RW 21-26AD	NENW	26	070S	220E	4304736768		Federal	OW	APD
RW 43-26AG	RW 43-26AG	NESE	26	070S	220E	4304736769		Federal	OW	APD
RW 43-23AG	RW 43-23AG	NESE	23	070S	220E	4304736770		Federal	OW	APD
RW 41-26AG	RW 41-26AG	NENE	26	070S	220E	4304736818		Federal	OW	APD
RW 04-25BG	RW 04-25B	NWSW	25	070S	230E	4304736982		Federal	OW	APD
RW 01-25BG	RW 01-25BG	NWNW	25	070S	230E	4304736983		Federal	OW	APD
RW 04-26BG	RW 04-26BG	SESW	26	070S	230E	4304736984		Federal	OW	APD
RW 01-26BG	RW 01-26BG	SWNW	26	070S	230E	4304736985		Federal	OW	APD
RW 01-35BG	RW 01-35BG	SWNW	35	070S	230E	4304736986		Federal	OW	APD



## RED WASH UNIT

Original Well Name	Well Name & No.	Q/Q	SEC	TWP	RNG	API	Entity	Lease	Well Type	Status
RWU 51 (12-16B)	RW 12-16B	SWNW	16	070S	230E	4304715177	5670	State	OW	P
RWU ST 189 (41-16B)	RW 41-16B	NENE	16	070S	230E	4304715292	5670	State	OW	S
RED WASH UNIT 259	RW 14-16B	SWSW	16	070S	230E	4304732785	5670	State	OW	P
RED WASH UNIT 260	RW 34-16B	SWSE	16	070S	230E	4304732786	5670	State	OW	P
RWU 324 (23-16B)	RW 23-16B	SESW	16	070S	230E	4304733084	5670	State	WI	OPS
RWU 21W-36A	RWU 21W-36A	NENW	36	070S	220E	4304733730		State	GW	LA
RWU 21G-36A	RWU 21G-36A	NENW	36	070S	220E	4304733731		State	OW	LA
RWU 41-36A	RWU 41-36A	NENE	36	070S	220E	4304733732		State	OW	LA
RWU 43-16B	RWU 43-16B	NESE	16	070S	230E	4304733733		State	OW	LA
RWU 21-16B	RWU 21-16B	NENW	16	070S	230E	4304733734		State	OW	LA
RWU 11-36A	RWU 11-36A	NWNW	36	070S	220E	4304733736		State	OW	LA
RWU 13-36A	RWU 13-36A	NWSW	36	070S	220E	4304733737		State	OW	LA
RW 32G-16C	RW 32G-16C	SWNE	16	070S	240E	4304735238	5670	State	GW	P
RW 14-36AMU	RW 14-36AMU	SWSW	36	070S	220E	4304736721		State	GW	APD
RW 01-36BG	RW 01-36BG	NWNW	36	070S	230E	4304736887	5670	State	OW	S
RW 24-16BG	RW 24-16BG	SESW	16	070S	230E	4304737746	5670	State	OW	DRL
RW 12-32BG	RW 12-32BG	SWNW	32	070S	230E	4304737946	15841	State	GW	DRL

**STATE OF UTAH**  
DEPARTMENT OF NATURAL RESOURCES  
DIVISION OF OIL, GAS AND MINING

FORM 9

**SUNDRY NOTICES AND REPORTS ON WELLS**

Do not use this form for proposals to drill new wells, significantly deepen existing wells below current bottom-hole depth, reenter plugged wells, or to drill horizontal laterals. Use APPLICATION FOR PERMIT TO DRILL form for such proposals.

1. TYPE OF WELL OIL WELL <input type="checkbox"/> GAS WELL <input type="checkbox"/> OTHER _____		5. LEASE DESIGNATION AND SERIAL NUMBER: see attached
2. NAME OF OPERATOR: QUESTAR EXPLORATION AND PRODUCTION COMPANY		6. IF INDIAN, ALLOTTEE OR TRIBE NAME: see attached
3. ADDRESS OF OPERATOR: 1050 17th Street Suite 500 <small>CITY</small> Denver STATE CO ZIP 80265		7. UNIT or CA AGREEMENT NAME: see attached
4. LOCATION OF WELL FOOTAGES AT SURFACE: attached		8. WELL NAME and NUMBER: see attached
QTR/GTR, SECTION, TOWNSHIP, RANGE, MERIDIAN:		9. API NUMBER: attached
COUNTY: Uintah		10. FIELD AND POOL, OR WILDCAT:
STATE: UTAH		

**11. CHECK APPROPRIATE BOXES TO INDICATE NATURE OF NOTICE, REPORT, OR OTHER DATA**

TYPE OF SUBMISSION	TYPE OF ACTION		
<input checked="" type="checkbox"/> NOTICE OF INTENT (Submit in Duplicate) Approximate date work will start: <u>1/1/2007</u>	<input type="checkbox"/> ACIDIZE	<input type="checkbox"/> DEEPEN	<input type="checkbox"/> REPERFORATE CURRENT FORMATION
	<input type="checkbox"/> ALTER CASING	<input type="checkbox"/> FRACTURE TREAT	<input type="checkbox"/> SIDETRACK TO REPAIR WELL
<input type="checkbox"/> SUBSEQUENT REPORT (Submit Original Form Only) Date of work completion:	<input type="checkbox"/> CASING REPAIR	<input type="checkbox"/> NEW CONSTRUCTION	<input type="checkbox"/> TEMPORARILY ABANDON
	<input type="checkbox"/> CHANGE TO PREVIOUS PLANS	<input type="checkbox"/> OPERATOR CHANGE	<input type="checkbox"/> TUBING REPAIR
	<input type="checkbox"/> CHANGE TUBING	<input type="checkbox"/> PLUG AND ABANDON	<input type="checkbox"/> VENT OR FLARE
	<input type="checkbox"/> CHANGE WELL NAME	<input type="checkbox"/> PLUG BACK	<input type="checkbox"/> WATER DISPOSAL
	<input type="checkbox"/> CHANGE WELL STATUS	<input type="checkbox"/> PRODUCTION (START/RESUME)	<input type="checkbox"/> WATER SHUT-OFF
	<input type="checkbox"/> COMMINGLE PRODUCING FORMATIONS	<input type="checkbox"/> RECLAMATION OF WELL SITE	<input checked="" type="checkbox"/> OTHER: <u>Operator Name Change</u>
	<input type="checkbox"/> CONVERT WELL TYPE	<input type="checkbox"/> RECOMPLETE - DIFFERENT FORMATION	

12. DESCRIBE PROPOSED OR COMPLETED OPERATIONS. Clearly show all pertinent details including dates, depths, volumes, etc.

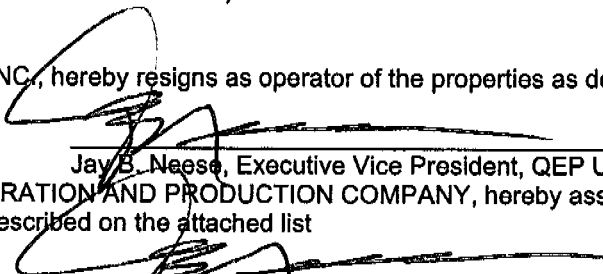
Effective January 1, 2007 operator of record, QEP Uinta Basin, Inc., will hereafter be known as QUESTAR EXPLORATION AND PRODUCTION COMPANY. This name change involves only an internal corporate name change and no third party change of operator is involved. The same employees will continue to be responsible for operations of the properties described on the attached list. All operations will continue to be covered by bond numbers:

Federal Bond Number: 965002976 (BLM Reference No. ESB000024)


Utah State Bond Number: 965003033

Fee Land Bond Number: 965003033

Current operator of record, QEP UINTA BASIN, INC., hereby resigns as operator of the properties as described on the attached list.

  
Jay B. Neese, Executive Vice President, QEP Uinta Basin, Inc.

Successor operator of record, QUESTAR EXPLORATION AND PRODUCTION COMPANY, hereby assumes all rights, duties and obligations as operator of the properties as described on the attached list

  
Jay B. Neese, Executive Vice President  
Questar Exploration and Production Company

NAME (PLEASE PRINT) <u>Debra K. Stanberry</u>	TITLE <u>Supervisor, Regulatory Affairs</u>
SIGNATURE 	DATE <u>3/16/2007</u>

(This space for State use only)

**RECEIVED**  
**APR 19 2007**

**STATE OF UTAH**  
DEPARTMENT OF NATURAL RESOURCES  
DIVISION OF OIL, GAS AND MINING

FORM 9

**SUNDRY NOTICES AND REPORTS ON WELLS**

Do not use this form for proposals to drill new wells, significantly deepen existing wells below current bottom-hole depth, reenter plugged wells, or to drill horizontal laterals Use APPLICATION FOR PERMIT TO DRILL form for such proposals.

<b>1. TYPE OF WELL</b> OIL WELL <input type="checkbox"/> GAS WELL <input type="checkbox"/> OTHER _____		<b>5. LEASE DESIGNATION AND SERIAL NUMBER:</b> see attached
<b>2. NAME OF OPERATOR:</b> QUESTAR EXPLORATION AND PRODUCTION COMPANY		<b>6. IF INDIAN, ALLOTTEE OR TRIBE NAME:</b> see attached
<b>3. ADDRESS OF OPERATOR:</b> 1050 17th Street Suite 500 City Denver STATE CO ZIP 80265		<b>7. UNIT or CA AGREEMENT NAME:</b> see attached
<b>4. LOCATION OF WELL</b> FOOTAGES AT SURFACE: attached		<b>8. WELL NAME and NUMBER:</b> see attached
QTR/QTR, SECTION, TOWNSHIP, RANGE, MERIDIAN:		<b>9. API NUMBER:</b> attached
COUNTY: Uintah		<b>10. FIELD AND POOL, OR WILDCAT:</b>
STATE: UTAH		

**11. CHECK APPROPRIATE BOXES TO INDICATE NATURE OF NOTICE, REPORT, OR OTHER DATA**

TYPE OF SUBMISSION	TYPE OF ACTION		
<input checked="" type="checkbox"/> <b>NOTICE OF INTENT</b> (Submit in Duplicate) Approximate date work will start: <u>1/1/2007</u>	<input type="checkbox"/> ACIDIZE	<input type="checkbox"/> DEEPEN	<input type="checkbox"/> REPERFORATE CURRENT FORMATION
	<input type="checkbox"/> ALTER CASING	<input type="checkbox"/> FRACTURE TREAT	<input type="checkbox"/> SIDETRACK TO REPAIR WELL
	<input type="checkbox"/> CASING REPAIR	<input type="checkbox"/> NEW CONSTRUCTION	<input type="checkbox"/> TEMPORARILY ABANDON
	<input type="checkbox"/> CHANGE TO PREVIOUS PLANS	<input type="checkbox"/> OPERATOR CHANGE	<input type="checkbox"/> TUBING REPAIR
	<input type="checkbox"/> CHANGE TUBING	<input type="checkbox"/> PLUG AND ABANDON	<input type="checkbox"/> VENT OR FLARE
	<input type="checkbox"/> CHANGE WELL NAME	<input type="checkbox"/> PLUG BACK	<input type="checkbox"/> WATER DISPOSAL
	<input type="checkbox"/> CHANGE WELL STATUS	<input type="checkbox"/> PRODUCTION (START/RESUME)	<input type="checkbox"/> WATER SHUT-OFF
	<input type="checkbox"/> COMMINGLE PRODUCING FORMATIONS	<input type="checkbox"/> RECLAMATION OF WELL SITE	<input checked="" type="checkbox"/> OTHER: <u>Well Name Changes</u>
	<input type="checkbox"/> CONVERT WELL TYPE	<input type="checkbox"/> RECOMPLETE - DIFFERENT FORMATION	
	<input type="checkbox"/> <b>SUBSEQUENT REPORT</b> (Submit Original Form Only) Date of work completion: _____		

**12. DESCRIBE PROPOSED OR COMPLETED OPERATIONS.** Clearly show all pertinent details including dates, depths, volumes, etc.

PER THE ATTACHED LIST OF WELLS, QUESTAR EXPLORATION AND PRODUCTION COMPANY REQUESTS THAT THE INDIVIDUAL WELL NAMES BE UPDATED IN YOUR RECORDS.

NAME (PLEASE PRINT) <u>Debra K. Stanberry</u>	TITLE <u>Supervisor, Regulatory Affairs</u>
SIGNATURE	DATE <u>4/17/2007</u>

(This space for State use only)

**RECEIVED**  
**APR 19 2007**  
DIV. OF OIL, GAS & MINING





# United States Department of the Interior

## BUREAU OF LAND MANAGEMENT

Utah State Office  
P.O. Box 45155  
Salt Lake City, UT 84145-0155



IN REPLY REFER TO  
3180  
UT-922

April 23, 2007

Questar Exploration and Production Company  
1050 17th Street, Suite 500  
Denver, Colorado 80265

Re: Red Wash Unit  
Uintah County, Utah

Gentlemen:

On April 12, 2007, we received an indenture dated April 6, 2007, whereby QEP Uinta Basin, Inc. resigned as Unit Operator and Questar Exploration and Production Company was designated as Successor Unit Operator for the Red Wash Unit, Uintah County, Utah.

This indenture was executed by all required parties and the signatory parties have complied with Sections 5 and 6 of the unit agreement. The instrument is hereby approved effective April 23, 2007. In approving this designation, the Authorized Officer neither warrants nor certifies that the designated party has obtained all required approval that would entitle it to conduct operations under the Red Wash Unit Agreement.

Your nationwide oil and gas bond No. ESB000024 will be used to cover all federal operations within the Red Wash Unit.

It is requested that you notify all interested parties of the change in unit operator. Copies of the approved instruments are being distributed to the appropriate federal offices, with one copy returned herewith.

Sincerely,

/s/ Greg J. Noble

Greg J. Noble  
Acting Chief, Branch of Fluid Minerals

Enclosure

bcc: Field Manager - Vernal (w/enclosure)  
SITLA  
Division of Oil, Gas & Mining  
File - Red Wash Unit (w/enclosure)  
Agr. Sec. Chron  
Reading File  
Central Files

UT922:TAThompson:tt:4/23/07

RECEIVED  
APR 30 2007  
DIV. OF OIL, GAS & MINING

Division of Oil, Gas and Mining  
**OPERATOR CHANGE WORKSHEET** (for state use only)

**ROUTING**  
 CDW

Change of Operator (Well Sold)

**X - Operator Name Change**

The operator of the well(s) listed below has changed, effective:

**6/14/2010**

<b>FROM:</b> (Old Operator): N5085-Questar Exploration and Production Company 1050 17th St, Suite 500 Denver, CO 80265  Phone: 1 (303) 308-3048	<b>TO:</b> ( New Operator): N3700-QEP Energy Company 1050 17th St, Suite 500 Denver, CO 80265  Phone: 1 (303) 308-3048
--	---

**CA No.** **Unit:** **RED WASH**

WELL NAME	SEC	TWN	RNG	API NO	ENTITY NO	LEASE TYPE	WELL TYPE	WELL STATUS
SEE ATTACHED								

**OPERATOR CHANGES DOCUMENTATION**

Enter date after each listed item is completed

- (R649-8-10) Sundry or legal documentation was received from the **FORMER** operator on: 6/28/2010
- (R649-8-10) Sundry or legal documentation was received from the **NEW** operator on: 6/28/2010
- The new company was checked on the **Department of Commerce, Division of Corporations Database** on: 6/24/2010
- 4a. Is the new operator registered in the State of Utah: Business Number: 764611-0143
- 5a. (R649-9-2)Waste Management Plan has been received on: Requested
- 5b. Inspections of LA PA state/fee well sites complete on: n/a
- 5c. Reports current for Production/Disposition & Sundries on: ok
- Federal and Indian Lease Wells:** The BLM and or the BIA has approved the merger, name change, or operator change for all wells listed on Federal or Indian leases on: BLM 8/16/2010 BIA not yet
- Federal and Indian Units:**  
The BLM or BIA has approved the successor of unit operator for wells listed on: 8/16/2010
- Federal and Indian Communization Agreements ("CA"):**  
The BLM or BIA has approved the operator for all wells listed within a CA on: N/A
- Underground Injection Control ("UIC")** Division has approved UIC Form 5 Transfer of Authority to **Inject**, for the enhanced/secondary recovery unit/project for the water disposal well(s) listed on: 6/29/2010

**DATA ENTRY:**

- Changes entered in the **Oil and Gas Database** on: 6/30/2010
- Changes have been entered on the **Monthly Operator Change Spread Sheet** on: 6/30/2010
- Bond information entered in RBDMS on: 6/30/2010
- Fee/State wells attached to bond in RBDMS on: 6/30/2010
- Injection Projects to new operator in RBDMS on: 6/30/2010
- Receipt of Acceptance of Drilling Procedures for APD/New on: n/a

**BOND VERIFICATION:**

- Federal well(s) covered by Bond Number: ESB000024
- Indian well(s) covered by Bond Number: 965010693
- 3a. (R649-3-1) The **NEW** operator of any state/fee well(s) listed covered by Bond Number 965010695
- 3b. The **FORMER** operator has requested a release of liability from their bond on: n/a

**LEASE INTEREST OWNER NOTIFICATION:**

- (R649-2-10) The **NEW** operator of the fee wells has been contacted and informed by a letter from the Division of their responsibility to notify all interest owners of this change on: n/a

**COMMENTS:**

STATE OF UTAH  
DEPARTMENT OF NATURAL RESOURCES  
DIVISION OF OIL, GAS AND MINING

FORM 9

<b>SUNDRY NOTICES AND REPORTS ON WELLS</b>		5. LEASE DESIGNATION AND SERIAL NUMBER See attached
Do not use this form for proposals to drill new wells, significantly deepen existing wells below current bottom-hole depth, reenter plugged wells, or to drill horizontal laterals. Use APPLICATION FOR PERMIT TO DRILL form for such proposals.		6. IF INDIAN, ALLOTTEE OR TRIBE NAME: See attached
1. TYPE OF WELL OIL WELL <input type="checkbox"/> GAS WELL <input type="checkbox"/> OTHER _____		7. UNIT or CA AGREEMENT NAME: See attached
2. NAME OF OPERATOR: Questar Exploration and Production Company <i>N5085</i>		8. WELL NAME and NUMBER: See attached
3. ADDRESS OF OPERATOR: 1050 17th Street, Suite 500 <small>CITY</small> Denver <small>STATE</small> CO <small>ZIP</small> 80265		9. API NUMBER: Attached
PHONE NUMBER: (303) 672-6900		10. FIELD AND POOL, OR WILDCAT: See attached
4. LOCATION OF WELL FOOTAGES AT SURFACE: See attached		COUNTY: Attached
QTR/QTR, SECTION, TOWNSHIP, RANGE, MERIDIAN:		STATE: UTAH

11 CHECK APPROPRIATE BOXES TO INDICATE NATURE OF NOTICE, REPORT, OR OTHER DATA			
TYPE OF SUBMISSION	TYPE OF ACTION		
<input checked="" type="checkbox"/> NOTICE OF INTENT (Submit in Duplicate)  Approximate date work will start: <u>6/14/2010</u>	<input type="checkbox"/> ACIDIZE	<input type="checkbox"/> DEEPEN	<input type="checkbox"/> REPERFORATE CURRENT FORMATION
	<input type="checkbox"/> ALTER CASING	<input type="checkbox"/> FRACTURE TREAT	<input type="checkbox"/> SIDETRACK TO REPAIR WELL
<input type="checkbox"/> SUBSEQUENT REPORT (Submit Original Form Only)  Date of work completion:	<input type="checkbox"/> CASING REPAIR	<input type="checkbox"/> NEW CONSTRUCTION	<input type="checkbox"/> TEMPORARILY ABANDON
	<input type="checkbox"/> CHANGE TO PREVIOUS PLANS	<input type="checkbox"/> OPERATOR CHANGE	<input type="checkbox"/> TUBING REPAIR
	<input type="checkbox"/> CHANGE TUBING	<input type="checkbox"/> PLUG AND ABANDON	<input type="checkbox"/> VENT OR FLARE
	<input type="checkbox"/> CHANGE WELL NAME	<input type="checkbox"/> PLUG BACK	<input type="checkbox"/> WATER DISPOSAL
	<input type="checkbox"/> CHANGE WELL STATUS	<input type="checkbox"/> PRODUCTION (START/RESUME)	<input type="checkbox"/> WATER SHUT-OFF
	<input type="checkbox"/> COMMINGLE PRODUCING FORMATIONS	<input type="checkbox"/> RECLAMATION OF WELL SITE	<input checked="" type="checkbox"/> OTHER: <u>Operator Name Change</u>
	<input type="checkbox"/> CONVERT WELL TYPE	<input type="checkbox"/> RECOMPLETE - DIFFERENT FORMATION	

12. DESCRIBE PROPOSED OR COMPLETED OPERATIONS. Clearly show all pertinent details including dates, depths, volumes, etc.

Effective June 14, 2010 Questar Exploration and Production Company changed its name to QEP Energy Company. This name change involves only an internal corporate name change and no third party change of operator is involved. The same employees will continue to be responsible for operations of the properties described on the attached list. All operations will continue to be covered by bond numbers:  
 Federal Bond Number: 965002976 (BLM Reference No. ESB000024) *N3700*  
 Utah State Bond Number: ~~965003033~~ } *965010695*  
 Fee Land Bond Number: ~~965003033~~  
 BIA Bond Number: ~~799446~~ *965010693*

The attached document is an all inclusive list of the wells operated by Questar Exploration and Production Company. As of June 14, 2010 QEP Energy Company assumes all rights, duties and obligations as operator of the properties as described on the list

NAME (PLEASE PRINT) <u>Morgan Anderson</u>	TITLE <u>Regulatory Affairs Analyst</u>
SIGNATURE <i>Morgan Anderson</i>	DATE <u>6/23/2010</u>

(This space for State use only)

**RECEIVED**  
JUN 28 2010  
DIV. OF OIL, GAS & MINING

(See Instructions on Reverse Side)

**APPROVED** *6/30/2009*  
*Earlene Russell*  
Division of Oil, Gas and Mining  
Earlene Russell, Engineering Technician

(5/2000)

Questar Exploration Production Company (N5085) to QEP Energy Company (N3700)  
**RED WASH**  
effective June 14, 2010

well_name	sec	twp	rng	api	entity	mineral lease	type	stat	C
RW 34-23B	23	070S	230E	4304715136	5670	Federal	OW	P	
RW 41-23B	23	070S	230E	4304715138	5670	Federal	OW	P	
RW 32-22B	22	070S	230E	4304715139	5670	Federal	OW	P	
RW 43-23B	23	070S	230E	4304715140	5670	Federal	OW	P	
RW 32-17C	17	070S	240E	4304715145	5670	Federal	OW	P	
RW 34-26B	26	070S	230E	4304715148	5670	Federal	GW	TA	
RW 32-14B	14	070S	230E	4304715150	5670	Federal	OW	P	
RW 34-14B	14	070S	230E	4304715152	5670	Federal	OW	S	
RW 23-22B	22	070S	230E	4304715153	5670	Federal	OW	TA	
RW 43-22B	22	070S	230E	4304715155	5670	Federal	OW	P	
RW 32-23B	23	070S	230E	4304715156	5670	Federal	OW	P	
RW 23-13B	13	070S	230E	4304715157	5670	Federal	GW	TA	
RW 34-22B	22	070S	230E	4304715158	5670	Federal	OW	P	
RW 32-13B	13	070S	230E	4304715163	5670	Federal	GW	P	
RW 14-23B	23	070S	230E	4304715165	5670	Federal	OW	S	
RW 14-24A	24	070S	220E	4304715166	17554	Federal	OW	DRL	
RW 21-24B	24	070S	230E	4304715167	5670	Federal	OW	TA	
RW 34-13B	13	070S	230E	4304715168	5670	Federal	OW	P	
RW 21-29C	29	070S	240E	4304715169	5670	Federal	GW	P	
RW 12-17B	17	070S	230E	4304715170	5670	Federal	OW	P	
RW 32-33C	33	070S	240E	4304715171	5670	Federal	GW	P	
RW 14-23A	23	070S	220E	4304715176	5670	Federal	OW	P	
RW 12-18C	18	070S	240E	4304715183	5670	Federal	OW	P	
RW 21-22B	22	070S	230E	4304715186	5670	Federal	GW	TA	
RW 34-18B	18	070S	230E	4304715189	5670	Federal	OW	P	
RW 21-27B	27	070S	230E	4304715191	5670	Federal	OW	TA	
RW 23-22A	22	070S	220E	4304715192	5670	Federal	OW	P	
RW 21-18C	18	070S	240E	4304715193	5670	Federal	OW	P	
RW 12-13B	13	070S	230E	4304715196	5670	Federal	GW	S	
RW 32-18C	18	070S	240E	4304715198	5670	Federal	GW	P	
RWU 77 (21-13B)	13	070S	230E	4304715199	5670	Federal	OW	P	
RW 32-28B	28	070S	230E	4304715200	5670	Federal	OW	P	
RW 12-27B	27	070S	230E	4304715201	5670	Federal	OW	TA	
RW 14-27B	27	070S	230E	4304715202	5670	Federal	OW	P	
RW 41-31B	31	070S	230E	4304715203	5670	Federal	OW	P	
RW 41-27A	27	070S	220E	4304715205	5670	Federal	OW	S	
RW 44-14B	14	070S	230E	4304715206	5670	Federal	GW	P	
RW 43-21B	21	070S	230E	4304715211	5670	Federal	OW	P	
RW 12-22A	22	070S	220E	4304715213	5670	Federal	OW	P	
RW 12-22B	22	070S	230E	4304715218	5670	Federal	OW	P	
RW 34-21B	21	070S	230E	4304715220	5670	Federal	OW	P	
RW 34-15B	15	070S	230E	4304715222	5670	Federal	OW	P	
RW 32-21B	21	070S	230E	4304715226	5670	Federal	OW	P	
RW 21-28B	28	070S	230E	4304715227	5670	Federal	OW	P	

Bonds: BLM = ESB000024  
BIA = 956010693  
State = 965010695

Questar Exploration Production Company (N5085) to QEP Energy Company (N3700)  
**RED WASH**  
effective June 14, 2010

well_name	sec	twp	rng	api	entity	mineral lease	type	stat	C
RW 23-23A	23	070S	220E	4304715228	5670	Federal	OW	P	
RW 32-24A	24	070S	220E	4304715229	5670	Federal	OW	P	
RW 32-28A	28	070S	220E	4304715230	5670	Federal	OW	S	
RW 21-19B	19	070S	230E	4304715233	5670	Federal	OW	P	
RW 43-29A	29	070S	220E	4304715236	5670	Federal	OW	S	C
RW 23-28B	28	070S	230E	4304715237	17525	Federal	OW	P	C
RW 13-13B	13	070S	230E	4304715238	5670	Federal	GW	P	
RW 24-14B	14	070S	230E	4304715239	5670	Federal	OW	P	
RW 41-29A	29	070S	220E	4304715243	5670	Federal	OW	P	
RW 14-15B	15	070S	230E	4304715246	5670	Federal	OW	P	
RW 41-34B	34	070S	230E	4304715250	5670	Federal	OW	P	
RW 41-30B	30	070S	230E	4304715254	5670	Federal	OW	P	
RW 24-22B	22	070S	230E	4304715255	5670	Federal	OW	P	
RW 33-14B	14	070S	230E	4304715257	5670	Federal	OW	P	
RW 21-18B	18	070S	230E	4304715258	5670	Federal	OW	TA	
RW 22-22B	22	070S	230E	4304715260	5670	Federal	OW	TA	C
RW 42-14B	14	070S	230E	4304715264	5670	Federal	OW	P	
RW 14-29B	29	070S	230E	4304715265	5670	Federal	OW	P	
RW 32-30B	30	070S	230E	4304715268	5670	Federal	OW	P	
RW 32-15B	15	070S	230E	4304715270	5670	Federal	OW	P	
RW 12-20B	20	070S	230E	4304715272	5670	Federal	OW	S	
RW 12-28B	28	070S	230E	4304715274	5670	Federal	OW	P	
RW 32-26B	26	070S	230E	4304715275	5670	Federal	GW	TA	
RW 31-28B	28	070S	230E	4304715283	5670	Federal	OW	TA	
RW 34-30B	30	070S	230E	4304715288	5670	Federal	OW	P	
RW 23-26B	26	070S	230E	4304715290	5670	Federal	GW	S	
RW 41-33A	33	070S	220E	4304715294	5670	Federal	OW	P	
RW 43-24B	24	070S	230E	4304715295	5670	Federal	GW	TA	
RW 12-14B	14	070S	230E	4304715296	5670	Federal	OW	S	
RW 32-28C	28	070S	240E	4304715302	5670	Federal	GW	P	
RW 23-25A	25	070S	220E	4304715305	5670	Federal	OW	P	
RW 41-8F	08	080S	240E	4304720014	5670	Federal	GW	P	
RW 44-21C	21	070S	240E	4304730149	5670	Federal	GW	S	
RW 13-27B	27	070S	230E	4304730199	5670	Federal	OW	TA	
RW 21-34B	34	070S	230E	4304730258	5670	Federal	OW	P	
RW 43-26B	26	070S	230E	4304730259	5670	Federal	OW	TA	
RW 14-18C	18	070S	240E	4304730309	5670	Federal	OW	P	
RW 12-26B	26	070S	230E	4304730311	5670	Federal	OW	TA	
RW 32-24B	24	070S	230E	4304730313	5670	Federal	OW	P	
RW 34-18C	18	070S	240E	4304730314	5670	Federal	OW	P	
RW 21-19C	19	070S	240E	4304730340	5670	Federal	GW	P	
RW 14-25B	25	070S	230E	4304730341	5670	Federal	OW	P	
RW 32-35B	35	070S	230E	4304730342	5670	Federal	OW	TA	
RW 12-36B	36	070S	230E	4304730344	5670	Federal	OW	S	

Bonds: BLM = ESB000024  
BIA = 956010693  
State = 965010695

Questar Exploration Production Company (N5085) to QEP Energy Company (N3700)  
**RED WASH**  
effective June 14, 2010

well_name	sec	tpw	rng	api	entity	mineral lease	type	stat	C
RW 22-14B	14	070S	230E	4304730345	5670	Federal	OW	P	
RW 42-13B	13	070S	230E	4304730346	5670	Federal	OW	P	
RW 23-19C	19	070S	240E	4304730348	5670	Federal	GW	P	
RW 22-18C	18	070S	240E	4304730387	5670	Federal	OW	P	
RW 22-17C	17	070S	240E	4304730388	5670	Federal	GW	P	
RW 44-26B	26	070S	230E	4304730520	5670	Federal	GW	P	
RW 42-27B	27	070S	230E	4304731051	5670	Federal	OW	TA	
RW 44-27B	27	070S	230E	4304731053	5670	Federal	OW	TA	
RW 44-23B	23	070S	230E	4304731054	5670	Federal	GW	P	
RW 11-35B	35	070S	230E	4304731079	5670	Federal	OW	P	
RW 22-35B	35	070S	230E	4304731082	5670	Federal	OW	P	
RW 33-23B	23	070S	230E	4304731476	5670	Federal	GW	TA	
RW 11-24B	24	070S	230E	4304731477	5670	Federal	OW	P	
RW 42-21B	21	070S	230E	4304731478	5670	Federal	OW	P	
RW 13-24B	24	070S	230E	4304731517	5670	Federal	OW	P	
RW 42-23B	23	070S	230E	4304731576	5670	Federal	GW	TA	
RW 12-35B	35	070S	230E	4304731578	5670	Federal	OW	S	
RW 24-15B	15	070S	230E	4304731579	5670	Federal	OW	P	
RW 24-18C	18	070S	240E	4304731582	5670	Federal	GW	P	
RW 43-15B	15	070S	230E	4304731682	17643	Federal	GW	DRL	C
RW 34-17B	17	070S	230E	4304731819	5670	Federal	OW	P	
RW 41-4F	04	080S	240E	4304732538	5670	Federal	GW	TA	
RW 23-23C	23	070S	240E	4304732629	5670	Federal	GW	P	
RW 14-17B	17	070S	230E	4304732738	5670	Federal	OW	P	
RW 32-17B	17	070S	230E	4304732981	5670	Federal	OW	P	
RW 32-18B	18	070S	230E	4304733018	5670	Federal	OW	P	
RW 42-20B	20	070S	230E	4304733490	5670	Federal	OW	P	
RW 22-20B	20	070S	230E	4304733491	5670	Federal	OW	P	
RW 24-19B	19	070S	230E	4304733492	5670	Federal	OW	P	
RW 22-21B	21	070S	230E	4304733522	5670	Federal	OW	S	
RW 24-20B	20	070S	230E	4304733523	5670	Federal	OW	P	
RW 44-19B	19	070S	230E	4304733524	5670	Federal	OW	P	
RW 44-20B	20	070S	230E	4304733525	5670	Federal	OW	P	
RW 24-18B	18	070S	230E	4304733554	5670	Federal	OW	P	
RW 42-19B	19	070S	230E	4304733556	5670	Federal	OW	P	
RW 22-19B	19	070S	230E	4304733559	5670	Federal	OW	P	
RW 23-24A	24	070S	220E	4304733567	5670	Federal	OW	P	
RW 42-24A	24	070S	220E	4304733569	5670	Federal	OW	P	
RW 21-25A	25	070S	220E	4304733576	5670	Federal	OW	P	
RW 41-25A	25	070S	220E	4304733579	5670	Federal	OW	P	
RW 21-24A	24	070S	220E	4304733592	5670	Federal	OW	P	
RW 44-18B	18	070S	230E	4304733594	5670	Federal	OW	P	
RW 41-24A	24	070S	220E	4304733769	5670	Federal	OW	P	
RW 42-30B	30	070S	230E	4304733771	5670	Federal	OW	S	

Bonds: BLM = ESB000024

BIA = 956010693

State = 965010695

Questar Exploration Production Company (N5085) to QEP Energy Company (N3700)  
**RED WASH**  
effective June 14, 2010

well_name	sec	twp	rng	api	entity	mineral lease	type	stat	C
RWU 44-30B	30	070S	230E	4304733772	5670	Federal	OW	P	
RW 22-25A	25	070S	220E	4304733786	5670	Federal	OW	P	
RW 34-27C	27	070S	240E	4304735045	5670	Federal	GW	P	
RW 34-22C	22	070S	240E	4304735098	5670	Federal	GW	P	
RW 34-23AG	23	070S	220E	4304735668	5670	Federal	OW	P	
RWU 32-27AG	27	070S	220E	4304735670	5670	Federal	OW	P	
RW 14-34AMU	34	070S	220E	4304735671	14277	Federal	GW	P	
RW 44-08FG	08	080S	240E	4304736349	15261	Federal	GW	P	
RW 34-34 AD	34	070S	220E	4304736351	16177	Federal	GW	P	
RW 33-31 BD	31	070S	230E	4304736357		Federal	GW	APD	C
RW 13-31 BD	31	070S	230E	4304736358		Federal	GW	APD	C
RW 21-26AD	26	070S	220E	4304736768	5670	Federal	OW	OPS	C
RW 43-26AG	26	070S	220E	4304736769	16575	Federal	OW	OPS	C
RW 43-23AG	23	070S	220E	4304736770	5670	Federal	OW	OPS	C
RW 41-26AG	26	070S	220E	4304736818	5670	Federal	OW	OPS	C
RW 04-25B	25	070S	230E	4304736982	17224	Federal	OW	P	
RW 34-27ADR	27	070S	220E	4304739445	16330	Federal	GW	P	
RW 32-29CD	29	070S	240E	4304739854		Federal	GW	APD	C
RW 24-10FD	10	080S	240E	4304739963		Federal	GW	APD	C
RW 34-20CD	20	070S	240E	4304739964		Federal	GW	APD	C
RW 32-20CD	20	070S	240E	4304739965		Federal	GW	APD	
RW 24-21CD	21	070S	240E	4304739966		Federal	GW	APD	C
RW 41-28CD	28	070S	240E	4304739967		Federal	GW	APD	C
RW 41-33CD	33	070S	240E	4304739968		Federal	GW	APD	C
RW 14-35 AMU	35	070S	220E	4304740051		Federal	GW	APD	C
RW 44-35 AMU	35	070S	220E	4304740052		Federal	GW	APD	
RW 12-17FG	17	080S	240E	4304740602		Federal	GW	APD	C

Bonds: BLM = ESB000024  
BIA = 956010693  
State = 965010695





# United States Department of the Interior

## BUREAU OF LAND MANAGEMENT

Utah State Office  
P.O. Box 45155  
Salt Lake City, UT 84145-0155  
<http://www.blm.gov/ut/st/en.html>



IN REPLY REFER TO:  
3100  
(UT-922)

JUL 28 2010

### Memorandum

To: Vernal Field Office, Price Field Office, Moab Field Office

From: Chief, Branch of Minerals

*Robert L. Bankart*

Subject: Name Change Recognized

Attached is a copy of the Certificate of Name Change issued by the Texas Secretary of State and a decision letter recognizing the name change from the Eastern States Office. We have updated our records to reflect the name change in the attached list of leases.

The name change from **Questar Exploration and Production Company** into **QEP Energy Company** is effective June 8, 2010.

cc: MMS  
UDOGM

RECEIVED

AUG 16 2010

DIV. OF OIL, GAS & MINERAL

<b>STATE OF UTAH</b> DEPARTMENT OF NATURAL RESOURCES DIVISION OF OIL, GAS, AND MINING	<b>FORM 9</b>  <b>5. LEASE DESIGNATION AND SERIAL NUMBER:</b> UTU-02030
<b>SUNDRY NOTICES AND REPORTS ON WELLS</b>  Do not use this form for proposals to drill new wells, significantly deepen existing wells below current bottom-hole depth, reenter plugged wells, or to drill horizontal laterals. Use APPLICATION FOR PERMIT TO DRILL form for such proposals.	<b>6. IF INDIAN, ALLOTTEE OR TRIBE NAME:</b>  <b>7. UNIT or CA AGREEMENT NAME:</b> RED WASH
<b>1. TYPE OF WELL</b> Oil Well	<b>8. WELL NAME and NUMBER:</b> RW 42-19B
<b>2. NAME OF OPERATOR:</b> QEP ENERGY COMPANY	<b>9. API NUMBER:</b> 43047335560000
<b>3. ADDRESS OF OPERATOR:</b> 11002 East 17500 South , Vernal, Ut, 84078	<b>PHONE NUMBER:</b> 303 595-5919 Ext
<b>9. FIELD and POOL or WILDCAT:</b> RED WASH	<b>4. LOCATION OF WELL</b> <b>FOOTAGES AT SURFACE:</b> 1999 FNL 0357 FEL <b>QTR/QTR, SECTION, TOWNSHIP, RANGE, MERIDIAN:</b> Qtr/Qtr: SENE Section: 19 Township: 07.0S Range: 23.0E Meridian: S
	<b>COUNTY:</b> UINTAH  <b>STATE:</b> UTAH

11. CHECK APPROPRIATE BOXES TO INDICATE NATURE OF NOTICE, REPORT, OR OTHER DATA

TYPE OF SUBMISSION	TYPE OF ACTION		
<input checked="" type="checkbox"/> <b>NOTICE OF INTENT</b> Approximate date work will start: <b>7/1/2016</b>	<input type="checkbox"/> ACIDIZE	<input type="checkbox"/> ALTER CASING	<input type="checkbox"/> CASING REPAIR
<input type="checkbox"/> <b>SUBSEQUENT REPORT</b> Date of Work Completion:	<input type="checkbox"/> CHANGE TO PREVIOUS PLANS	<input type="checkbox"/> CHANGE TUBING	<input type="checkbox"/> CHANGE WELL NAME
<input type="checkbox"/> <b>SPUD REPORT</b> Date of Spud:	<input type="checkbox"/> CHANGE WELL STATUS	<input type="checkbox"/> COMMINGLE PRODUCING FORMATIONS	<input type="checkbox"/> CONVERT WELL TYPE
<input type="checkbox"/> <b>DRILLING REPORT</b> Report Date:	<input type="checkbox"/> DEEPEN	<input type="checkbox"/> FRACTURE TREAT	<input type="checkbox"/> NEW CONSTRUCTION
	<input type="checkbox"/> OPERATOR CHANGE	<input checked="" type="checkbox"/> <b>PLUG AND ABANDON</b>	<input type="checkbox"/> PLUG BACK
	<input type="checkbox"/> PRODUCTION START OR RESUME	<input type="checkbox"/> RECLAMATION OF WELL SITE	<input type="checkbox"/> RECOMPLETE DIFFERENT FORMATION
	<input type="checkbox"/> REPERFORATE CURRENT FORMATION	<input type="checkbox"/> SIDETRACK TO REPAIR WELL	<input type="checkbox"/> TEMPORARY ABANDON
	<input type="checkbox"/> TUBING REPAIR	<input type="checkbox"/> VENT OR FLARE	<input type="checkbox"/> WATER DISPOSAL
	<input type="checkbox"/> WATER SHUTOFF	<input type="checkbox"/> SI TA STATUS EXTENSION	<input type="checkbox"/> APD EXTENSION
	<input type="checkbox"/> WILDCAT WELL DETERMINATION	<input type="checkbox"/> OTHER	OTHER: <input style="width: 100px;" type="text"/>

12. DESCRIBE PROPOSED OR COMPLETED OPERATIONS. Clearly show all pertinent details including dates, depths, volumes, etc.

QEP ENERGY COMPANY REQUESTS APPROVAL TO PLUG AND ABANDON THE RW 42-19B. PLEASE SEE ATTACHED PROCEDURES TO PLUG AND ABANDON. FINAL RECLAMATION OF THIS SITE WILL COMMENCE WITHIN ONE YEAR OF PLUGGING THE WELL.

**Approved by the  
 Utah Division of  
 Oil, Gas and Mining**

**Date:** April 28, 2016

**By:** *Derek Quist*

**Please Review Attached Conditions of Approval**

<b>NAME (PLEASE PRINT)</b> Jan Nelson	<b>PHONE NUMBER</b> 435 781-4331	<b>TITLE</b> Permit Agent
<b>SIGNATURE</b> N/A	<b>DATE</b> 4/26/2016	



**The Utah Division of Oil, Gas, and Mining**

- State of Utah
- Department of Natural Resources

**Electronic Permitting System - Sundry Notices**

**Sundry Conditions of Approval Well Number 43047335560000**

**A minimum 100' cement plug shall be placed on the CIBP for Plug #1 as required by R649-3-24-3.2.**

<b>Plug and Abandon</b>
-------------------------

<b>Well Name:</b>	<b>RW 42-19B</b>	<b>AFE:</b>	
<b>Field:</b>	<b>Red Wash</b>	<b>Well Code:</b>	<b>302827501</b>
<b>Location:</b>	<b>SE¼NE¼ S19-T7S-R23E</b>		
<b>County:</b>	Uintah	<b>State:</b>	Utah
<b>API:</b>	<b>43-047-33556</b>		
<b>WI:</b>	100.00%		
<b>NRI:</b>	86.37%		

<b>Well Data:</b>	<b>TD:</b>	<u>5,810</u>	<b>PBTD:</b>	<u>5,789</u>
	<b>GL:</b>	<u>5,515</u>	<b>KBE:</b>	<u>5,525</u>

**Casing & Cementing:**

**Surface:** 12 1/4" Hole Size  
9-5/8" 36#, J-55 set @ 451'.  
Cement w/ 196 sks

**Production:** 7 7/8" Hole Size  
5 1/2" 15.5# J-55 , set @ 5826'  
Cement w/ 570 sks  
TOC @ 470'

<b>Perforations:</b>	5299'-5304', 5502'-08', 5698'-5702', 5704'-08'	Open
	5558'-62', 5572'-74', 5581'-83'	Excluded

**Operation:** Plug and Abandon

**Program:**

MIRU service unit, kill well if necessary, ND WH and NU BOP  
POOH w/ 2-7/8" tubing  
RU Wireline, RIH w/ CIBP and set @ ±5,220', RD wireline  
RIH with open ended to top of CIBP  
Fill hole with a minimum 9 ppg fluid, if well was dead, water may be used to fill the hole  
RIH w/ 2-7/8" tubing and spot 35' cement on top of CIBP  
Pull up 19 stands and reverse circulate to clear tubing  
Fill wellbore w/ displacement fluid (containing corrosion inhibitor and biocide)  
Green River Top - POOH with tubing to 3010', balance a cement plug from 3010' to 3210'  
Pull up 19 stands and reverse circulate to clear tubing  
POOH w/ 2-7/8" tubing  
RU wireline, perforate the casing at 465', RD wireline  
RIH with 2-7/8" tubing, Attempt to circulate up annulus with fluid  
Pump cement down casing and up annulus, or until good returns are seen at surface  
Ensure 3' of working space to cut off wellhead later  
RD Floor, ND BOP  
Cut off wellhead 3' below ground and weld on a dry hole marker  
GPS wellhead location and note on report  
Clean up location, RDMO



<b>STATE OF UTAH</b> DEPARTMENT OF NATURAL RESOURCES DIVISION OF OIL, GAS, AND MINING		<b>FORM 9</b>
<b>SUNDRY NOTICES AND REPORTS ON WELLS</b>  Do not use this form for proposals to drill new wells, significantly deepen existing wells below current bottom-hole depth, reenter plugged wells, or to drill horizontal laterals. Use APPLICATION FOR PERMIT TO DRILL form for such proposals.		<b>5. LEASE DESIGNATION AND SERIAL NUMBER:</b> UTU-02030
		<b>6. IF INDIAN, ALLOTTEE OR TRIBE NAME:</b>
<b>1. TYPE OF WELL</b> Oil Well		<b>7. UNIT or CA AGREEMENT NAME:</b> RED WASH
<b>2. NAME OF OPERATOR:</b> QEP ENERGY COMPANY		<b>8. WELL NAME and NUMBER:</b> RW 42-19B
<b>3. ADDRESS OF OPERATOR:</b> 11002 East 17500 South , Vernal, Ut, 84078		<b>9. API NUMBER:</b> 43047335560000
<b>PHONE NUMBER:</b> 303 595-5919 Ext		<b>9. FIELD and POOL or WILDCAT:</b> RED WASH
<b>4. LOCATION OF WELL</b> <b>FOOTAGES AT SURFACE:</b> 1999 FNL 0357 FEL <b>QTR/QTR, SECTION, TOWNSHIP, RANGE, MERIDIAN:</b> Qtr/Qtr: SENE Section: 19 Township: 07.0S Range: 23.0E Meridian: S		<b>COUNTY:</b> UINTAH
		<b>STATE:</b> UTAH

11. CHECK APPROPRIATE BOXES TO INDICATE NATURE OF NOTICE, REPORT, OR OTHER DATA

TYPE OF SUBMISSION	TYPE OF ACTION		
<input type="checkbox"/> NOTICE OF INTENT Approximate date work will start:	<input type="checkbox"/> ACIDIZE	<input type="checkbox"/> ALTER CASING	<input type="checkbox"/> CASING REPAIR
<input checked="" type="checkbox"/> SUBSEQUENT REPORT Date of Work Completion: 6/3/2016	<input type="checkbox"/> CHANGE TO PREVIOUS PLANS	<input type="checkbox"/> CHANGE TUBING	<input type="checkbox"/> CHANGE WELL NAME
<input type="checkbox"/> SPUD REPORT Date of Spud:	<input type="checkbox"/> CHANGE WELL STATUS	<input type="checkbox"/> COMMINGLE PRODUCING FORMATIONS	<input type="checkbox"/> CONVERT WELL TYPE
<input type="checkbox"/> DRILLING REPORT Report Date:	<input type="checkbox"/> DEEPEN	<input type="checkbox"/> FRACTURE TREAT	<input type="checkbox"/> NEW CONSTRUCTION
	<input type="checkbox"/> OPERATOR CHANGE	<input checked="" type="checkbox"/> PLUG AND ABANDON	<input type="checkbox"/> PLUG BACK
	<input type="checkbox"/> PRODUCTION START OR RESUME	<input type="checkbox"/> RECLAMATION OF WELL SITE	<input type="checkbox"/> RECOMPLETE DIFFERENT FORMATION
	<input type="checkbox"/> REPERFORATE CURRENT FORMATION	<input type="checkbox"/> SIDETRACK TO REPAIR WELL	<input type="checkbox"/> TEMPORARY ABANDON
	<input type="checkbox"/> TUBING REPAIR	<input type="checkbox"/> VENT OR FLARE	<input type="checkbox"/> WATER DISPOSAL
	<input type="checkbox"/> WATER SHUTOFF	<input type="checkbox"/> SI TA STATUS EXTENSION	<input type="checkbox"/> APD EXTENSION
	<input type="checkbox"/> WILDCAT WELL DETERMINATION	<input type="checkbox"/> OTHER	OTHER: <input style="width: 100px;" type="text"/>

12. DESCRIBE PROPOSED OR COMPLETED OPERATIONS. Clearly show all pertinent details including dates, depths, volumes, etc.

QEP Energy Company plugged this well on 06/03/2016 as follows:  
Parted tubing when pulling, left TAC and 8 joints in the hole. Set CIBP at 5,220' and capped with 35' of cement. Pressure tested to 1000psi, good test. Pumped balanced plug from 3010'-3210'. Perforated 515', filled production and annulus with good cement to surface. Welded on dryhole marker with relevant information. BLM witness on location was Dave Ingram GPS Coordinates: Latitude 40.196788, Longitude -109.361751 All cement was Class G

**Accepted by the  
Utah Division of  
Oil, Gas and Mining  
FOR RECORD ONLY  
June 08, 2016**

<b>NAME (PLEASE PRINT)</b> Jan Nelson	<b>PHONE NUMBER</b> 435 781-4331	<b>TITLE</b> Permit Agent
<b>SIGNATURE</b> N/A	<b>DATE</b> 6/7/2016	

Division of Oil, Gas and Mining  
 Operator Change/Name Change Worksheet-for State use only

Effective Date: 4/1/2018

FORMER OPERATOR:	NEW OPERATOR:
QEP Energy Company	Middle Fork Energy Uinta, LLC

Groups: Red Wash White River Wonsits Gypsum Hills Big Valley Stirrup So Nemo Kilimanjaro (Deep) Scylla South Red Wash Glen Bench Enh Rec <ulligan KJ2	
---	--

**WELL INFORMATION:**

Well Name	API Number	Town	Dir	Range	Dir	Sec	Entity Number	Type	Status
See Attached List-1145 well total									

**OPERATOR CHANGES DOCUMENTATION:**

- Sundry or legal documentation was received from the **FORMER** operator on: 9/10/2018
- Sundry or legal documentation was received from the **NEW** operator on: 9/10/2018
- New operator Division of Corporations Business Number: 10937942-0161

**REVIEW:**

- Receipt of Acceptance of Drilling Procedures for APD on: 9/15/2018
- Reports current for Production/Disposition & Sundries: 10/2/2018
- OPS/SI/TA well(s) reviewed for full cost bonding: Approved by Dustin 10/30/2018
- UIC5 on all disposal/injection/storage well(s) Approved on: Approved by Dayne 9/13/2018
- Surface Facility(s) included in operator change: All QEP Facilities-23 total

**NEW OPERATOR BOND VERIFICATION:**

- State/fee well(s) covered by Bond Number(s):
- LPM9291321
  - LPM9297845-Individual Bond
  - LPM9297846-Individual Bond

**DATA ENTRY:**

- Well(s) update in the RBDMS on: 10/31/2018
- Group(s) update in RDBMS on: 10/31/2018
- Surface Facilities update in RBDMS on: 10/31/2018
- Entities Updated in RBDMS on: 10/31/2018

**COMMENTS:**



From: QEP Energy Company  
 To: Middle Fork Energy Uinta, LLC  
 Effective: 4/1/2018

Well Name	API	Town	Dir	Range	Dir	Sec	Entity Number	Well Type	Well Status
RW 41-20B	4304715146	7	S	23	E	20	5670	Water Injection Well	Active
RW 21-23B	4304715151	7	S	23	E	23	5670	Water Injection Well	Active
RW 23-14B	4304715161	7	S	23	E	14	5670	Water Injection Well	Active
RW 41-28B	4304715182	7	S	23	E	28	5670	Water Injection Well	Active
RW 43-21A	4304715219	7	S	22	E	21	5670	Water Injection Well	Active
RW 41-24A	4304715221	7	S	22	E	24	5670	Water Injection Well	Active
RW 13-22B	4304715261	7	S	23	E	22	5670	Water Injection Well	Active
RW 23-15B	4304715267	7	S	23	E	15	5670	Water Injection Well	Active
RW 21-20B	4304715281	7	S	23	E	20	5670	Water Injection Well	Active
RW 33-13B	4304715289	7	S	23	E	13	5670	Water Injection Well	Active
WV 16	4304715447	8	S	21	E	15	5265	Water Injection Well	Active
WV 21	4304715452	8	S	21	E	16	5265	Water Injection Well	Active
WV 31	4304715460	8	S	21	E	14	5265	Water Injection Well	Active
WV 36	4304715464	8	S	21	E	10	5265	Water Injection Well	Active
WV 41	4304715469	8	S	21	E	15	5265	Water Injection Well	Active
WV 50	4304715477	8	S	21	E	15	5265	Water Injection Well	Active
RW 12-24B	4304716477	7	S	23	E	24	5670	Water Injection Well	Active
RW 33-22B	4304716479	7	S	23	E	22	5670	Water Injection Well	Active
GH 3	4304720002	8	S	21	E	20	5355	Water Injection Well	Active
WV 59	4304720018	8	S	21	E	14	5265	Water Injection Well	Active
WV 60	4304720019	8	S	21	E	15	5265	Water Injection Well	Active
WV 67	4304720043	8	S	21	E	15	5265	Water Injection Well	Active
WV 68	4304720047	8	S	21	E	15	5265	Water Injection Well	Active
RW 41-33B	4304720060	7	S	23	E	33	5670	Water Disposal Well	Active
WV 97	4304730014	8	S	21	E	11	5265	Water Injection Well	Active
WV 126	4304730796	8	S	21	E	21	5265	Water Injection Well	Active
GH 1-20	4304731006	8	S	21	E	20	5355	Water Injection Well	Active
GB 22-20	4304731356	8	S	22	E	20	13727	Water Injection Well	Active
WV 28-2	4304731524	8	S	21	E	11	5265	Water Injection Well	Active
GH 3-21	4304731604	8	S	21	E	21	5355	Water Injection Well	Active
WV 140	4304731707	8	S	21	E	15	5265	Water Injection Well	Active
WV 40-2	4304731798	8	S	21	E	10	5265	Water Injection Well	Active
WV 143	4304731808	8	S	21	E	10	5265	Water Injection Well	Active
WV 71-2	4304732449	8	S	21	E	15	5265	Water Injection Well	Active
WV 120	4304732462	8	S	21	E	22	5265	Water Injection Well	Active
GB 6-16	4304732549	8	S	22	E	16	13727	Water Injection Well	Active
GB 7-16	4304732582	8	S	22	E	16	13727	Water Injection Well	Active
GB 12-16	4304732583	8	S	22	E	16	13727	Water Injection Well	Active
GH 15	4304732648	8	S	21	E	20	5355	Water Injection Well	Active
GB 15-19-8-22	4304732756	8	S	22	E	19	13727	Water Injection Well	Active
FEDERAL 7-19-10-18	4304733244	10	S	18	E	19	14366	Water Source Well	Active



From: QEP Energy Company  
 To: Middle Fork Energy Uinta, LLC  
 Effective: 4/1/2018

RW 13-19B	4304733497	7	S	23	E	19	5670	Water Injection Well	Active
RW 13-20B	4304733498	7	S	23	E	20	5670	Water Injection Well	Active
RW 33-19B	4304733499	7	S	23	E	19	5670	Water Injection Well	Active
RW 11-30B	4304733785	7	S	23	E	30	5670	Water Injection Well	Active
RW 33-30B	4304733790	7	S	23	E	30	5670	Water Injection Well	Active
SU 3W-5-8-22	4304733987	8	S	22	E	5	13321	Water Injection Well	Active
WV 3G-8-8-22	4304734596	8	S	22	E	8	5265	Water Injection Well	Active
RW 43-27AGR	4304753680	7	S	22	E	27	5670	Water Disposal Well	Active
RW 11-33B SWD	4304754035	7	S	23	E	33		Water Disposal Well	Active
RW H3-43-20C	4304755525	7	S	24	E	20		Gas Well	Approved Permit
RW H2-43-20C	4304755526	7	S	24	E	20		Gas Well	Approved Permit
RW H2-32-06F	4304755527	8	S	24	E	6		Gas Well	Approved Permit
RW H3-32-06F	4304755528	8	S	24	E	6		Gas Well	Approved Permit
RW H2-34-22C	4304755529	7	S	24	E	22		Gas Well	Approved Permit
RW H2-44-21C	4304755530	7	S	24	E	21		Gas Well	Approved Permit
RW H3-32-05F	4304755531	8	S	24	E	5		Gas Well	Approved Permit
RW 08C-21A	4304755651	7	S	22	E	21		Gas Well	Approved Permit
RW 07B1-21A	4304755652	7	S	22	E	21		Gas Well	Approved Permit
RW 02C1-21A	4304755653	7	S	22	E	21		Gas Well	Approved Permit
RW 02B1-21A	4304755654	7	S	22	E	21		Gas Well	Approved Permit
RW 15C1-16A	4304755655	7	S	22	E	21		Gas Well	Approved Permit
RW 15B1-16A	4304755656	7	S	22	E	21		Gas Well	Approved Permit
RW 10C1-16A	4304755657	7	S	22	E	21		Gas Well	Approved Permit
RW 10B1-16A	4304755658	7	S	22	E	21		Gas Well	Approved Permit
RW 09B-16A	4304755659	7	S	22	E	16		Gas Well	Approved Permit
RW 09C-16A	4304755660	7	S	22	E	16		Gas Well	Approved Permit
RW 01B-21A	4304755661	7	S	22	E	21		Gas Well	Approved Permit
RW 08B-21A	4304755662	7	S	22	E	16		Gas Well	Approved Permit
RW 01C-21A	4304755663	7	S	22	E	21		Gas Well	Approved Permit
RW 16B-16A	4304755664	7	S	22	E	21		Gas Well	Approved Permit
RW 16C-16A	4304755665	7	S	22	E	21		Gas Well	Approved Permit
KJ 42B-12A	4304755700	7	S	22	E	12		Gas Well	Approved Permit
SR 21B-3G	4304755731	8	S	23	E	3		Gas Well	Approved Permit
SR 21B-15G	4304755732	8	S	23	E	15		Gas Well	Approved Permit
SU 8M-12-7-21	4304736096	7	S	21	E	12	16610	Gas Well	Drilling Operations Suspended
RW 21-26AD	4304736768	7	S	22	E	26	5670	Oil Well	Drilling Operations Suspended
TU 14-9-7-22	4304737345	7	S	22	E	9	16811	Gas Well	Drilling Operations Suspended
SU 11M-8-7-22	4304739175	7	S	22	E	8	18471	Gas Well	Drilling Operations Suspended
RW 2C1-23B	4304752303	7	S	23	E	23	18478	Gas Well	Drilling Operations Suspended
RW 2C4-23B	4304752304	7	S	23	E	23	18478	Gas Well	Drilling Operations Suspended
RW 7B1-23B	4304752305	7	S	23	E	23	18478	Gas Well	Drilling Operations Suspended
RW 7B4-23B	4304752306	7	S	23	E	23	18478	Gas Well	Drilling Operations Suspended

From: QEP Energy Company  
 To: Middle Fork Energy Uinta, LLC  
 Effective: 4/1/2018

RW 7C1-23B	4304752307	7	S	23	E	23	18478	Gas Well	Drilling Operations Suspended
RW 10B1-23B	4304752309	7	S	23	E	23	18478	Gas Well	Drilling Operations Suspended
RW 10B4-23B	4304752322	7	S	23	E	23	18478	Gas Well	Drilling Operations Suspended
RW 7C4-23B	4304752323	7	S	23	E	23	18478	Gas Well	Drilling Operations Suspended
RW 2B4-27B	4304752495	7	S	23	E	22	18478	Gas Well	Drilling Operations Suspended
RW 4B1-26B	4304752512	7	S	23	E	22	18478	Gas Well	Drilling Operations Suspended
RW 4B4-26B	4304752513	7	S	23	E	22	18478	Gas Well	Drilling Operations Suspended
RW 4C1-26B	4304752516	7	S	23	E	22	18478	Gas Well	Drilling Operations Suspended
RW 4C4-26B	4304752519	7	S	23	E	22	18478	Gas Well	Drilling Operations Suspended
RW 5B1-26B	4304752523	7	S	23	E	22	18478	Gas Well	Drilling Operations Suspended
RW 5B4-26B	4304752524	7	S	23	E	22	18478	Gas Well	Drilling Operations Suspended
RW 10B4-22B	4304752532	7	S	23	E	22	18478	Gas Well	Drilling Operations Suspended
RW 10C1-22B	4304752534	7	S	23	E	22	18478	Gas Well	Drilling Operations Suspended
RW 10C4-22B	4304752535	7	S	23	E	22	18478	Gas Well	Drilling Operations Suspended
RW 13C1-23B	4304752536	7	S	23	E	22	18478	Gas Well	Drilling Operations Suspended
RW 13C4-23B	4304752537	7	S	23	E	22	18478	Gas Well	Drilling Operations Suspended
RW 15B1-22B	4304752539	7	S	23	E	22	18478	Gas Well	Drilling Operations Suspended
RW 15C1-22B	4304752540	7	S	23	E	22	18478	Gas Well	Drilling Operations Suspended
RW 15C4-22B	4304752541	7	S	23	E	22	18478	Gas Well	Drilling Operations Suspended
RW 2B1-27B	4304752649	7	S	23	E	22	18478	Gas Well	Drilling Operations Suspended
RW 14-13B	4304715144	7	S	23	E	13	5670	Water Injection Well	Inactive
RW 14-24B	4304716472	7	S	23	E	24	5670	Water Injection Well	Inactive
RW 41-27B	4304716473	7	S	23	E	27	5670	Water Injection Well	Inactive
RW 14-21B	4304716497	7	S	23	E	21	5670	Water Injection Well	Inactive
RW 21-27A	4304730103	7	S	22	E	27	5670	Water Injection Well	Inactive
RW 34-22A	4304730458	7	S	22	E	22	5670	Water Injection Well	Inactive
RW 31-35B	4304730519	7	S	23	E	35	5670	Water Injection Well	Inactive
RW 11-36B	4304731052	7	S	23	E	36	5670	Water Injection Well	Inactive
GH 2-20	4304731066	8	S	21	E	20	5355	Water Injection Well	Inactive
RW 31-26B	4304731077	7	S	23	E	26	5670	Water Injection Well	Inactive
RW 42-35B	4304731081	7	S	23	E	35	5670	Water Injection Well	Inactive
GH 8-I	4304731932	8	S	21	E	20	5355	Water Injection Well	Inactive
GH 10	4304732306	8	S	21	E	21	5355	Water Injection Well	Inactive
GH 12	4304732458	8	S	21	E	19	5355	Water Injection Well	Inactive
GH 17	4304732649	8	S	21	E	20	5355	Water Injection Well	Inactive
RW 23-17B	4304732739	7	S	23	E	17	5670	Water Injection Well	Inactive
RW 43-17B	4304732980	7	S	23	E	17	5670	Water Injection Well	Inactive
RW 43-18B	4304732982	7	S	23	E	18	5670	Water Injection Well	Inactive
RW 11-20B	4304733553	7	S	23	E	20	5670	Water Injection Well	Inactive
RW 31-19B	4304733555	7	S	23	E	19	5670	Water Injection Well	Inactive
RW 11-29B	4304733590	7	S	23	E	29	5670	Water Injection Well	Inactive
RW 12-24A	4304733591	7	S	22	E	24	5670	Water Injection Well	Inactive



From: QEP Energy Company  
 To: Middle Fork Energy Uinta, LLC  
 Effective: 4/1/2018

RW 34-13A	4304733593	7	S	22	E	13	5670	Water Injection Well	Inactive
GH 8G-17-8-21	4304737992	8	S	21	E	17	5355	Water Injection Well	Inactive
NBE 12SWD-10-9-23	4304738875	9	S	23	E	10	16477	Water Disposal Well	Inactive
WEST RIVER BEND 3-12-10-15	4301331888	10	S	15	E	12	14542	Oil Well	Plugged & Abandoned
WEST DESERT SPRING 11-20-10-17	4301332088	10	S	17	E	20	14545	Oil Well	Plugged & Abandoned
PETES WASH U 14-24 GR	4301333202	10	S	16	E	24	16232	Oil Well	Plugged & Abandoned
PETES WASH U 13-06 GR	4301333203	10	S	16	E	6	16233	Oil Well	Plugged & Abandoned
GILSONITE 11-02GR	4301333483	10	S	15	E	2	16211	Gas Well	Plugged & Abandoned
BIG WASH 61-16GR	4301333485	10	S	16	E	16	16192	Oil Well	Plugged & Abandoned
RW 34-27B	4304715142	7	S	23	E	27	5670	Water Injection Well	Plugged & Abandoned
RW 34-13B	4304715168	7	S	23	E	13	5670	Oil Well	Plugged & Abandoned
RW 23-30B	4304715172	7	S	23	E	30	5670	Oil Well	Plugged & Abandoned
RW 32-19B	4304715174	7	S	23	E	19	5670	Water Injection Well	Plugged & Abandoned
RW 12-29B	4304715175	7	S	23	E	29	5670	Oil Well	Plugged & Abandoned
RW 34-21A	4304715207	7	S	22	E	21	5670	Oil Well	Plugged & Abandoned
RW 34-19B	4304715242	7	S	23	E	19	5670	Oil Well	Plugged & Abandoned
RW 43-19B	4304715252	7	S	23	E	19	5670	Oil Well	Plugged & Abandoned
RW 21-18B	4304715258	7	S	23	E	18	5670	Oil Well	Plugged & Abandoned
RW 21-30B	4304715280	7	S	23	E	30	5670	Oil Well	Plugged & Abandoned
RW 34-28A	4304715282	7	S	22	E	28	5670	Oil Well	Plugged & Abandoned
RW 41-16B	4304715292	7	S	23	E	16	5670	Oil Well	Plugged & Abandoned
RW 43-24B	4304715295	7	S	23	E	24	5670	Gas Well	Plugged & Abandoned
RW 21-34A	4304715303	7	S	22	E	34	5670	Water Injection Well	Plugged & Abandoned
FEDERAL 2-29-7-22	4304715423	7	S	22	E	29	5266	Gas Well	Plugged & Abandoned
WV 35	4304715463	8	S	21	E	14	5265	Water Injection Well	Plugged & Abandoned
UTAH FED D-1	4304715936	7	S	24	E	14	10699	Gas Well	Plugged & Abandoned
UTAH FED D-2	4304715937	7	S	24	E	25	9295	Gas Well	Plugged & Abandoned
PRINCE 1	4304716199	7	S	24	E	10	7035	Gas Well	Plugged & Abandoned
RW 23-23B	4304716476	7	S	23	E	23	5670	Water Injection Well	Plugged & Abandoned
RW 12-27A	4304716478	7	S	22	E	27	5670	Water Injection Well	Plugged & Abandoned
RW 41-21B	4304716482	7	S	23	E	21	5670	Water Injection Well	Plugged & Abandoned
RW 21-21B	4304716496	7	S	23	E	21	5670	Water Injection Well	Plugged & Abandoned
WV 72	4304720058	8	S	21	E	16	5265	Water Injection Well	Plugged & Abandoned
WV 73	4304720066	8	S	21	E	16	5265	Water Injection Well	Plugged & Abandoned
WV 78	4304720115	8	S	21	E	16	5265	Water Injection Well	Plugged & Abandoned
RW 43-28A	4304730058	7	S	22	E	28	5670	Water Disposal Well	Plugged & Abandoned
GH 6	4304730099	8	S	21	E	20	5355	Water Injection Well	Plugged & Abandoned
RW 13-27B	4304730199	7	S	23	E	27	5670	Oil Well	Plugged & Abandoned
RW 43-26B	4304730259	7	S	23	E	26	5670	Oil Well	Plugged & Abandoned
RW 14-18C	4304730309	7	S	24	E	18	5670	Oil Well	Plugged & Abandoned
RW 12-26B	4304730311	7	S	23	E	26	5670	Oil Well	Plugged & Abandoned
RW 12-36B	4304730344	7	S	23	E	36	5670	Oil Well	Plugged & Abandoned

From: QEP Energy Company  
 To: Middle Fork Energy Uinta, LLC  
 Effective: 4/1/2018

RW 13-26B	4304730522	7	S	23	E	26	5670	Water Injection Well	Plugged & Abandoned
WV 136	4304731047	8	S	21	E	21	5265	Oil Well	Plugged & Abandoned
UTAH FED D-4	4304731215	7	S	24	E	14	9297	Gas Well	Plugged & Abandoned
WR 43-16	4304731354	8	S	22	E	16	5170	Oil Well	Plugged & Abandoned
GB 13-20	4304731355	8	S	22	E	20	13727	Oil Well	Plugged & Abandoned
GB 3-17	4304731556	8	S	22	E	17	13727	Oil Well	Plugged & Abandoned
RW 12-35B	4304731578	7	S	23	E	35	5670	Oil Well	Plugged & Abandoned
RW 22-22A	4304731581	7	S	22	E	22	5670	Oil Well	Plugged & Abandoned
WV 135-2	4304732016	8	S	21	E	21	5265	Oil Well	Plugged & Abandoned
DESERT SPRINGS 20-1	4304732052	10	S	18	E	20	14366	Oil Well	Plugged & Abandoned
RW 41-4F	4304732538	8	S	24	E	4	5670	Gas Well	Plugged & Abandoned
TOLL STATION ST 8-36-8-21	4304732724	8	S	21	E	36	12361	Gas Well	Plugged & Abandoned
OU SG 6-14-8-22	4304732746	8	S	22	E	14	11944	Gas Well	Plugged & Abandoned
GB 4-30-8-22	4304732755	8	S	22	E	30	13727	Oil Well	Plugged & Abandoned
WV 11 WG	4304733085	8	S	21	E	12	17123	Gas Well	Plugged & Abandoned
WV 81 WG	4304733086	8	S	21	E	24	17123	Gas Well	Plugged & Abandoned
FEDERAL 5-20-10-18	4304733245	10	S	18	E	20	14366	Water Injection Well	Plugged & Abandoned
OU GB 12W-20-8-22	4304733249	8	S	22	E	20	13488	Oil Well	Plugged & Abandoned
WV 7W-13-8-21	4304733270	8	S	21	E	13	5265	Gas Well	Plugged & Abandoned
WV 3W-8-8-22	4304733493	8	S	22	E	8	17123	Gas Well	Plugged & Abandoned
WV 5W-7-8-22	4304733494	8	S	22	E	7	17123	Gas Well	Plugged & Abandoned
RW 33-20B	4304733500	7	S	23	E	20	5670	Water Injection Well	Plugged & Abandoned
RW 22-21B	4304733522	7	S	23	E	21	5670	Oil Well	Plugged & Abandoned
WV 1W-12-8-21	4304733531	8	S	21	E	12	17123	Gas Well	Plugged & Abandoned
WV 1W-13-8-21	4304733532	8	S	21	E	13	5265	Gas Well	Plugged & Abandoned
WV 13W-12-8-21	4304733537	8	S	21	E	12	17123	Gas Well	Plugged & Abandoned
RW 11-19B	4304733552	7	S	23	E	19	5670	Water Injection Well	Plugged & Abandoned
RW 42-19B	4304733556	7	S	23	E	19	5670	Oil Well	Plugged & Abandoned
WV 6G-16-8-21	4304733564	8	S	21	E	16	5265	Oil Well	Plugged & Abandoned
WV 16G-9-8-21	4304733565	8	S	21	E	9	5265	Oil Well	Plugged & Abandoned
RW 34-24A	4304733568	7	S	22	E	24	5670	Water Injection Well	Plugged & Abandoned
RW 42-24A	4304733569	7	S	22	E	24	5670	Oil Well	Plugged & Abandoned
RW 11-25A	4304733574	7	S	22	E	25	5670	Water Injection Well	Plugged & Abandoned
RW 13-25A	4304733575	7	S	22	E	25	5670	Water Injection Well	Plugged & Abandoned
RW 31-25A	4304733577	7	S	22	E	25	5670	Water Injection Well	Plugged & Abandoned
RW 33-25A	4304733578	7	S	22	E	25	5670	Water Injection Well	Plugged & Abandoned
WV 3W-13-8-21	4304733603	8	S	21	E	13	17123	Gas Well	Plugged & Abandoned
WV 16W-2-8-21	4304733645	8	S	21	E	2	5265	Oil Well	Plugged & Abandoned
WV 12W-10-8-21	4304733659	8	S	21	E	10	17123	Gas Well	Plugged & Abandoned
OU GB 3W-16-8-22	4304733751	8	S	22	E	16	13577	Gas Well	Plugged & Abandoned
OU GB 11W-16-8-22	4304733754	8	S	22	E	16	13582	Gas Well	Plugged & Abandoned
RW 42-30B	4304733771	7	S	23	E	30	5670	Oil Well	Plugged & Abandoned



From: QEP Energy Company  
 To: Middle Fork Energy Uinta, LLC  
 Effective: 4/1/2018

RW 31-30B	4304733788	7	S	23	E	30	5670	Water Injection Well	Plugged & Abandoned
WV 10W-1-8-21	4304733794	8	S	21	E	1	17123	Gas Well	Plugged & Abandoned
WV 12W-7-8-22	4304733808	8	S	22	E	7	17123	Gas Well	Plugged & Abandoned
WV 6W-8-8-22	4304733811	8	S	22	E	8	17123	Gas Well	Plugged & Abandoned
WV 7W-8-8-22	4304733812	8	S	22	E	8	17123	Gas Well	Plugged & Abandoned
WV 1W-15-8-21	4304733902	8	S	21	E	15	17123	Gas Well	Plugged & Abandoned
WV 10W-11-8-21	4304733910	8	S	21	E	11	17123	Gas Well	Plugged & Abandoned
WV 8W-11-8-21	4304733957	8	S	21	E	11	17123	Gas Well	Plugged & Abandoned
WV 12W-18-8-22	4304733993	8	S	22	E	18	17123	Gas Well	Plugged & Abandoned
SU 13W-5-8-22	4304733994	8	S	22	E	5	13236	Gas Well	Plugged & Abandoned
WV 8W-1-8-21	4304734009	8	S	21	E	1		Dry Hole	Plugged & Abandoned
WV 5W-36-7-21	4304734099	7	S	21	E	36		Dry Hole	Plugged & Abandoned
WV 12G-1-8-21	4304734108	8	S	21	E	1	5265	Oil Well	Plugged & Abandoned
FED 9-17-10-18	4304734135	10	S	18	E	17	14366	Water Injection Well	Plugged & Abandoned
GH 9W-17-8-21	4304734150	8	S	21	E	17	5355	Oil Well	Plugged & Abandoned
WV 16W-11-8-21	4304734155	8	S	21	E	11	5265	Gas Well	Plugged & Abandoned
WV 6W-12-8-21	4304734245	8	S	21	E	12	5265	Gas Well	Plugged & Abandoned
WV 12W-12-8-21	4304734248	8	S	21	E	12	17123	Gas Well	Plugged & Abandoned
WV 3W-12-8-21	4304734267	8	S	21	E	12		Dry Hole	Plugged & Abandoned
WV 4D-12-8-21	4304734268	8	S	21	E	12		Dry Hole	Plugged & Abandoned
WV 6W-14-8-21	4304734271	8	S	21	E	14	17123	Gas Well	Plugged & Abandoned
WV 9W-11-8-21	4304734274	8	S	21	E	11		Dry Hole	Plugged & Abandoned
WV 12W-14-8-21	4304734279	8	S	21	E	14	17123	Gas Well	Plugged & Abandoned
WV 14W-14-8-21	4304734281	8	S	21	E	14	17123	Gas Well	Plugged & Abandoned
WVX 13G-5-8-22	4304734389	8	S	22	E	5	13738	Oil Well	Plugged & Abandoned
WVX 15G-5-8-22	4304734390	8	S	22	E	5	13459	Oil Well	Plugged & Abandoned
SU BRENNAN W 15W-18-7-22	4304734403	7	S	22	E	18	18653	Gas Well	Plugged & Abandoned
WV 8W-7-8-22	4304734469	8	S	22	E	7	17123	Gas Well	Plugged & Abandoned
OU GB 16W-19-8-22	4304734522	8	S	22	E	19	13476	Gas Well	Plugged & Abandoned
OU GB 1W-30-8-22	4304734528	8	S	22	E	30	13487	Gas Well	Plugged & Abandoned
OU GB 6W-19-8-22	4304734534	8	S	22	E	19	13475	Gas Well	Plugged & Abandoned
OU GB 15W-19-8-22	4304734538	8	S	22	E	19	13482	Gas Well	Plugged & Abandoned
WVX 10W-17-8-21	4304734561	8	S	21	E	17	5355	Oil Well	Plugged & Abandoned
OU GB 8W-29-8-22	4304734575	8	S	22	E	29	13609	Gas Well	Plugged & Abandoned
OU GB 1W-20-8-22	4304734604	8	S	22	E	20	13612	Oil Well	Plugged & Abandoned
WRU GB 9MU-9-8-22	4304734650	8	S	22	E	9	13545	Gas Well	Plugged & Abandoned
OU GB 16W-16-8-22	4304734655	8	S	22	E	16	13815	Oil Well	Plugged & Abandoned
OU GB 8W-16-8-22	4304734660	8	S	22	E	16	13769	Gas Well	Plugged & Abandoned
OU GB 3W-21-8-22	4304734686	8	S	22	E	21	13746	Oil Well	Plugged & Abandoned
OU SG 7W-15-8-22	4304734722	8	S	22	E	15	13920	Gas Well	Plugged & Abandoned
STATE 3-16-10-18	4304734766	10	S	18	E	16	14366	Oil Well	Plugged & Abandoned
OU GB 15G-16-8-22	4304734829	8	S	22	E	16	13777	Oil Well	Plugged & Abandoned

From: QEP Energy Company  
 To: Middle Fork Energy Uinta, LLC  
 Effective: 4/1/2018

WRU EIH 14W-26-8-22	4304734835	8	S	22	E	26	12528	Gas Well	Plugged & Abandoned
OU SG 4W-11-8-22	4304735071	8	S	22	E	11		Dry Hole	Plugged & Abandoned
OU SG 5W-11-8-22	4304735072	8	S	22	E	11		Dry Hole	Plugged & Abandoned
SG 11SG-23-8-22	4304735099	8	S	22	E	23	13901	Gas Well	Plugged & Abandoned
OU SG 14W-11-8-22	4304735114	8	S	22	E	11		Dry Hole	Plugged & Abandoned
WH 7G-10-7-24	4304735241	7	S	24	E	10	14002	Gas Well	Plugged & Abandoned
OU SG 13W-11-8-22	4304735377	8	S	22	E	11	14796	Dry Hole	Plugged & Abandoned
SG 3MU-11-8-22	4304735379	8	S	22	E	11	14978	Gas Well	Plugged & Abandoned
SG 2MU-11-8-22	4304735381	8	S	22	E	11	14636	Gas Well	Plugged & Abandoned
OU GB 8MU-10-8-22	4304735422	8	S	22	E	10		Dry Hole	Plugged & Abandoned
RWS 3ML-9-9-24	4304735483	9	S	24	E	9	15190	Gas Well	Plugged & Abandoned
SG 11MU-14-8-22	4304735829	8	S	22	E	14	14486	Gas Well	Plugged & Abandoned
NBE 8ML-12-9-23	4304736143	9	S	23	E	12	15859	Gas Well	Plugged & Abandoned
EIH X 2MU-36-8-22	4304736446	8	S	22	E	36	14840	Gas Well	Plugged & Abandoned
RW 43-26AG	4304736769	7	S	22	E	26	16575	Oil Well	Plugged & Abandoned
RW 43-23AG	4304736770	7	S	22	E	23	5670	Oil Well	Plugged & Abandoned
NBZ 4D-30-8-24	4304737229	8	S	24	E	30		Dry Hole	Plugged & Abandoned
NBZ 6ML-30-8-24	4304737230	8	S	24	E	30		Dry Hole	Plugged & Abandoned
NBZ 10ML-30-8-24	4304737232	8	S	24	E	30		Dry Hole	Plugged & Abandoned
NBZ 12D-30-8-24	4304737233	8	S	24	E	30		Dry Hole	Plugged & Abandoned
NBZ 14ML-30-8-24	4304737234	8	S	24	E	30		Dry Hole	Plugged & Abandoned
NBZ 6D-31-8-24	4304737235	8	S	24	E	31		Dry Hole	Plugged & Abandoned
NBZ 4D-31-8-24	4304737236	8	S	24	E	31		Dry Hole	Plugged & Abandoned
NBZ 2ML-31-8-24	4304737239	8	S	24	E	31		Dry Hole	Plugged & Abandoned
NBZ 11D-29-8-24	4304737240	8	S	24	E	29		Dry Hole	Plugged & Abandoned
NBZ 5D-29-8-24	4304737241	8	S	24	E	29		Dry Hole	Plugged & Abandoned
NBZ 9D-29-8-24	4304737244	8	S	24	E	29		Dry Hole	Plugged & Abandoned
NBZ 15ML-29-8-24	4304737246	8	S	24	E	29		Dry Hole	Plugged & Abandoned
CWD 3D-32-8-24	4304737274	8	S	24	E	32		Dry Hole	Plugged & Abandoned
RWS 8D-5-9-24	4304737307	9	S	24	E	5		Dry Hole	Plugged & Abandoned
RWS 16ML-5-9-24	4304737311	9	S	24	E	5		Dry Hole	Plugged & Abandoned
RWS 2D-6-9-24	4304737411	9	S	24	E	6		Dry Hole	Plugged & Abandoned
WV 3D-13-8-21	4304737923	8	S	21	E	13	17123	Gas Well	Plugged & Abandoned
WV 15AML-12-8-21	4304737925	8	S	21	E	12	17123	Gas Well	Plugged & Abandoned
RW 12-32BG	4304737946	7	S	23	E	32	5670	Gas Well	Plugged & Abandoned
HR 10MU-2-12-23	4304738055	12	S	23	E	2		Dry Hole	Plugged & Abandoned
WF 8C-15-15-19	4304738405	15	S	19	E	15		Dry Hole	Plugged & Abandoned
WRU EIH 14BD-35-8-22	4304738642	8	S	22	E	35		Dry Hole	Plugged & Abandoned
RWS 5ML-9-9-24	4304738645	9	S	24	E	9		Dry Hole	Plugged & Abandoned
RWS 12ML-9-9-24	4304738646	9	S	24	E	9		Dry Hole	Plugged & Abandoned
GB 4SG-36-8-21	4304738764	8	S	21	E	36	16142	Gas Well	Plugged & Abandoned
GB 7SG-36-8-21	4304738765	8	S	21	E	36	16144	Gas Well	Plugged & Abandoned



From: QEP Energy Company  
 To: Middle Fork Energy Uinta, LLC  
 Effective: 4/1/2018

GB 12SG-29-8-22	4304738766	8	S	22	E	29	16096	Gas Well	Plugged & Abandoned
GB 10SG-30-8-22	4304738767	8	S	22	E	30	16143	Gas Well	Plugged & Abandoned
NBZ 10D-31-8-24	4304739456	8	S	24	E	31		Dry Hole	Plugged & Abandoned
NBZ 12D-31-8-24	4304739457	8	S	24	E	31		Dry Hole	Plugged & Abandoned
NBZ 14D-31-8-24	4304739458	8	S	24	E	31		Dry Hole	Plugged & Abandoned
RWS 7D-6-9-24	4304739494	9	S	24	E	6		Dry Hole	Plugged & Abandoned
RWS 9D-6-9-24	4304739497	9	S	24	E	6		Dry Hole	Plugged & Abandoned
RWS 13D-5-9-24	4304739505	9	S	24	E	5		Dry Hole	Plugged & Abandoned
WRU GB 14G-4-8-22	4304740097	8	S	22	E	4	4915	Oil Well	Plugged & Abandoned
NBZ 16D-30-8-24	4304740355	8	S	24	E	30		Dry Hole	Plugged & Abandoned
CWD 7D-32-8-24	4304740477	8	S	24	E	32		Dry Hole	Plugged & Abandoned
CWD 9D-32-8-24	4304740478	8	S	24	E	32		Dry Hole	Plugged & Abandoned
RWS 13D-9-9-24	4304740480	9	S	24	E	9		Dry Hole	Plugged & Abandoned
NBZ 2D-30-8-24	4304740485	8	S	24	E	30		Dry Hole	Plugged & Abandoned
RW 23-19B	4304751725	7	S	23	E	19	5670	Gas Well	Plugged & Abandoned
RW 24-25AGR	4304753441	7	S	22	E	25	5670	Oil Well	Plugged & Abandoned
WEST RIVER BEND 16-17-10-17	4301332057	10	S	17	E	17	14543	Oil Well	Producing
GD 1G-34-9-15	4301333827	9	S	15	E	34	18651	Oil Well	Producing
GD 16G-35-9-15	4301333833	9	S	15	E	35	18652	Oil Well	Producing
WR 4G-35-10-17	4301350414	10	S	17	E	35	18474	Oil Well	Producing
WR 9G-5-10-17	4301350417	10	S	17	E	5	18554	Oil Well	Producing
WR 6G-32-10-17	4301351631	10	S	17	E	32	17720	Oil Well	Producing
STATE 1	4304715128	7	S	24	E	36	5878	Gas Well	Producing
RW 34-23B	4304715136	7	S	23	E	23	5670	Oil Well	Producing
RW 41-23B	4304715138	7	S	23	E	23	5670	Oil Well	Producing
RW 32-22B	4304715139	7	S	23	E	22	18478	Gas Well	Producing
RW 43-23B	4304715140	7	S	23	E	23	5670	Oil Well	Producing
RW 34-26B	4304715148	7	S	23	E	26	18478	Gas Well	Producing
RW 32-14B	4304715150	7	S	23	E	14	5670	Oil Well	Producing
RW 34-14B	4304715152	7	S	23	E	14	18478	Oil Well	Producing
RW 23-22B	4304715153	7	S	23	E	22	18478	Gas Well	Producing
RW 43-22B	4304715155	7	S	23	E	22	17914	Gas Well	Producing
RW 32-23B	4304715156	7	S	23	E	23	5670	Oil Well	Producing
RW 23-13B	4304715157	7	S	23	E	13	17878	Gas Well	Producing
RW 34-22B	4304715158	7	S	23	E	22	18478	Gas Well	Producing
RW 14-23B	4304715165	7	S	23	E	23	18478	Gas Well	Producing
RW 14-24A	4304715166	7	S	22	E	24	17554	Gas Well	Producing
RW 21-24B	4304715167	7	S	23	E	24	18478	Gas Well	Producing
RW 21-29C	4304715169	7	S	24	E	29	5670	Gas Well	Producing
RW 12-17B	4304715170	7	S	23	E	17	5670	Oil Well	Producing
RW 32-33C	4304715171	7	S	24	E	33	5670	Gas Well	Producing
RW 14-23A	4304715176	7	S	22	E	23	18478	Gas Well	Producing



From: QEP Energy Company  
 To: Middle Fork Energy Uinta, LLC  
 Effective: 4/1/2018

RW 12-16B	4304715177	7	S	23	E	16	5670	Oil Well	Producing
RW 14-18B	4304715178	7	S	23	E	18	18478	Gas Well	Producing
RW 12-18C	4304715183	7	S	24	E	18	5670	Oil Well	Producing
RW 21-22B	4304715186	7	S	23	E	22	18478	Gas Well	Producing
RW 21-27B	4304715191	7	S	23	E	27	18478	Gas Well	Producing
RW 23-22A	4304715192	7	S	22	E	22	5670	Oil Well	Producing
RW 21-18C	4304715193	7	S	24	E	18	5670	Oil Well	Producing
RW 12-13B	4304715196	7	S	23	E	13	18478	Gas Well	Producing
RW 32-18C	4304715198	7	S	24	E	18	5670	Gas Well	Producing
RWU 77 (21-13B)	4304715199	7	S	23	E	13	5670	Oil Well	Producing
RW 32-28B	4304715200	7	S	23	E	28	5670	Oil Well	Producing
RW 12-27B	4304715201	7	S	23	E	27	17983	Gas Well	Producing
RW 14-27B	4304715202	7	S	23	E	27	5670	Oil Well	Producing
RW 41-31B	4304715203	7	S	23	E	31	5670	Oil Well	Producing
RW 41-27A	4304715205	7	S	22	E	27	17880	Gas Well	Producing
RW 44-14B	4304715206	7	S	23	E	14	17913	Gas Well	Producing
RW 43-21B	4304715211	7	S	23	E	21	5670	Oil Well	Producing
RW 12-22A	4304715213	7	S	22	E	22	5670	Oil Well	Producing
RW 12-22B	4304715218	7	S	23	E	22	5670	Oil Well	Producing
RW 34-21B	4304715220	7	S	23	E	21	5670	Oil Well	Producing
RW 34-15B	4304715222	7	S	23	E	15	5670	Oil Well	Producing
RW 32-21B	4304715226	7	S	23	E	21	5670	Oil Well	Producing
RW 21-28B	4304715227	7	S	23	E	28	5670	Oil Well	Producing
RW 23-23A	4304715228	7	S	22	E	23	5670	Oil Well	Producing
RW 32-24A	4304715229	7	S	22	E	24	5670	Oil Well	Producing
RW 32-28A	4304715230	7	S	22	E	28	18478	Gas Well	Producing
RW 21-19B	4304715233	7	S	23	E	19	5670	Oil Well	Producing
RW 23-28B	4304715237	7	S	23	E	28	17525	Gas Well	Producing
RW 13-13B	4304715238	7	S	23	E	13	5670	Gas Well	Producing
RW 24-14B	4304715239	7	S	23	E	14	5670	Oil Well	Producing
RW 41-29A	4304715243	7	S	22	E	29	5670	Oil Well	Producing
RW 14-15B	4304715246	7	S	23	E	15	5670	Oil Well	Producing
RW 41-30B	4304715254	7	S	23	E	30	5670	Oil Well	Producing
RW 24-22B	4304715255	7	S	23	E	22	5670	Oil Well	Producing
RW 33-14B	4304715257	7	S	23	E	14	5670	Oil Well	Producing
RW 22-22B	4304715260	7	S	23	E	22	17807	Gas Well	Producing
RW 42-14B	4304715264	7	S	23	E	14	5670	Oil Well	Producing
RW 14-29B	4304715265	7	S	23	E	29	18478	Gas Well	Producing
RW 32-30B	4304715268	7	S	23	E	30	17718	Gas Well	Producing
RW 32-15B	4304715270	7	S	23	E	15	5670	Oil Well	Producing
RW 12-20B	4304715272	7	S	23	E	20	18478	Gas Well	Producing
RW 12-28B	4304715274	7	S	23	E	28	5670	Oil Well	Producing

From: QEP Energy Company  
 To: Middle Fork Energy Uinta, LLC  
 Effective: 4/1/2018

RW 32-26B	4304715275	7	S	23	E	26	18478	Gas Well	Producing
RW 31-28B	4304715283	7	S	23	E	28	18478	Oil Well	Producing
RW 34-30B	4304715288	7	S	23	E	30	5670	Oil Well	Producing
RW 23-26B	4304715290	7	S	23	E	26	18478	Gas Well	Producing
RW 12-14B	4304715296	7	S	23	E	14	18478	Gas Well	Producing
RW 32-28C	4304715302	7	S	24	E	28	5670	Gas Well	Producing
WV 43	4304715471	8	S	21	E	11	5265	Oil Well	Producing
WV 48	4304715476	8	S	21	E	10	5265	Oil Well	Producing
RW 43-28B	4304716475	7	S	23	E	28	18478	Oil Well	Producing
RW 41-15B	4304716495	7	S	23	E	15	18478	Gas Well	Producing
RW 41-14B	4304716498	7	S	23	E	14	18478	Gas Well	Producing
WV 32	4304716513	8	S	21	E	16	5265	Oil Well	Producing
WV 53	4304720003	8	S	21	E	10	5265	Oil Well	Producing
WV 55	4304720005	8	S	21	E	14	5265	Oil Well	Producing
RW 41-8F	4304720014	8	S	24	E	8	5670	Gas Well	Producing
WV 62	4304720024	8	S	21	E	10	5265	Oil Well	Producing
WV 65	4304720041	8	S	21	E	15	5265	Oil Well	Producing
WV 74	4304720078	8	S	21	E	16	5265	Oil Well	Producing
WV 75	4304720085	8	S	21	E	16	5265	Oil Well	Producing
WV 103	4304730021	8	S	21	E	14	5265	Oil Well	Producing
WV 105	4304730023	8	S	21	E	10	5265	Oil Well	Producing
GH 4	4304730028	8	S	21	E	19	5355	Oil Well	Producing
WV 109	4304730045	8	S	21	E	15	5265	Oil Well	Producing
WV 110	4304730046	8	S	21	E	14	5265	Oil Well	Producing
WV 112	4304730048	8	S	21	E	15	5265	Oil Well	Producing
RW 32-24B	4304730313	7	S	23	E	24	5670	Oil Well	Producing
RW 34-18C	4304730314	7	S	24	E	18	5670	Oil Well	Producing
RW 21-19C	4304730340	7	S	24	E	19	5670	Gas Well	Producing
RW 14-25B	4304730341	7	S	23	E	25	5670	Oil Well	Producing
RW 22-14B	4304730345	7	S	23	E	14	5670	Oil Well	Producing
RW 42-13B	4304730346	7	S	23	E	13	5670	Oil Well	Producing
RW 23-19C	4304730348	7	S	24	E	19	5670	Gas Well	Producing
RW 22-18C	4304730387	7	S	24	E	18	5670	Oil Well	Producing
RW 24-26B	4304730518	7	S	23	E	26	18478	Gas Well	Producing
RW 44-26B	4304730520	7	S	23	E	26	18478	Gas Well	Producing
RW 33-26B	4304730521	7	S	23	E	26	17950	Gas Well	Producing
KAYE STATE 1-16	4304730609	10	S	23	E	16	5395	Gas Well	Producing
WV 124	4304730745	8	S	21	E	15	5265	Oil Well	Producing
WV 128	4304730798	8	S	21	E	10	5265	Oil Well	Producing
WV 132	4304730822	8	S	21	E	15	5265	Oil Well	Producing
RW 42-27B	4304731051	7	S	23	E	27	17707	Gas Well	Producing
RW 44-27B	4304731053	7	S	23	E	27	18478	Gas Well	Producing



From: QEP Energy Company  
 To: Middle Fork Energy Uinta, LLC  
 Effective: 4/1/2018

RW 44-23B	4304731054	7	S	23	E	23	5670	Gas Well	Producing
GH 1-19	4304731065	8	S	21	E	19	5355	Oil Well	Producing
RW 22-35B	4304731082	7	S	23	E	35	5670	Oil Well	Producing
WV 134	4304731118	8	S	21	E	16	5265	Oil Well	Producing
RW 33-23B	4304731476	7	S	23	E	23	17915	Gas Well	Producing
RW 11-24B	4304731477	7	S	23	E	24	5670	Oil Well	Producing
RW 42-21B	4304731478	7	S	23	E	21	18478	Gas Well	Producing
RW 13-24B	4304731517	7	S	23	E	24	5670	Oil Well	Producing
WV 137	4304731523	8	S	21	E	11	5265	Oil Well	Producing
GH 23-21	4304731541	8	S	21	E	21	5355	Oil Well	Producing
GB 2-17	4304731555	8	S	22	E	17	13727	Oil Well	Producing
RW 42-23B	4304731576	7	S	23	E	23	18478	Gas Well	Producing
RW 24-15B	4304731579	7	S	23	E	15	5670	Oil Well	Producing
RW 24-18C	4304731582	7	S	24	E	18	5670	Gas Well	Producing
WV 141	4304731609	8	S	21	E	16	5265	Oil Well	Producing
WV 127	4304731611	8	S	21	E	16	5265	Oil Well	Producing
RW 43-15B	4304731682	7	S	23	E	15	17643	Gas Well	Producing
WV 133	4304731706	8	S	21	E	15	5265	Oil Well	Producing
WV 144	4304731807	8	S	21	E	10	5265	Oil Well	Producing
RW 34-17B	4304731819	7	S	23	E	17	5670	Oil Well	Producing
GH 4-21	4304731826	8	S	21	E	21	5355	Oil Well	Producing
GH 5-21	4304731827	8	S	21	E	21	5355	Oil Well	Producing
WV 121	4304731873	8	S	21	E	14	17123	Gas Well	Producing
GH 9	4304732304	8	S	21	E	20	5355	Oil Well	Producing
WV 130	4304732307	8	S	21	E	22	5265	Oil Well	Producing
GH 11	4304732459	8	S	21	E	20	5355	Oil Well	Producing
GH 13	4304732460	8	S	21	E	21	5355	Oil Well	Producing
WV 119	4304732461	8	S	21	E	21	5265	Oil Well	Producing
GB 8-19	4304732476	8	S	22	E	19	13727	Oil Well	Producing
EAST COYOTE FED 14-4-8-25	4304732493	8	S	25	E	4	11630	Oil Well	Producing
RW 23-23C	4304732629	7	S	24	E	23	5670	Gas Well	Producing
GH 14	4304732647	8	S	21	E	20	5355	Oil Well	Producing
GH 18	4304732650	8	S	21	E	20	5355	Oil Well	Producing
GH 20	4304732652	8	S	21	E	20	5355	Oil Well	Producing
GH 16	4304732675	8	S	21	E	20	5355	Oil Well	Producing
PRINCE 4	4304732677	7	S	24	E	3	7035	Oil Well	Producing
RW 14-17B	4304732738	7	S	23	E	17	5670	Oil Well	Producing
RW 14-16B	4304732785	7	S	23	E	16	5670	Oil Well	Producing
RW 34-16B	4304732786	7	S	23	E	16	5670	Oil Well	Producing
GH 22 WG	4304732818	8	S	21	E	22	12336	Gas Well	Producing
WV 54 WG	4304732821	8	S	22	E	7	17123	Gas Well	Producing
WV 69 WG	4304732829	8	S	22	E	18	17123	Gas Well	Producing

From: QEP Energy Company  
 To: Middle Fork Energy Uinta, LLC  
 Effective: 4/1/2018

WV 38 WG	4304732831	8	S	22	E	8	17123	Gas Well	Producing
GB 11-16-8-22	4304732857	8	S	22	E	16	13727	Oil Well	Producing
RW 32-17B	4304732981	7	S	23	E	17	5670	Oil Well	Producing
RW 32-18B	4304733018	7	S	23	E	18	5670	Oil Well	Producing
GB 8A-36-8-21	4304733037	8	S	21	E	36	12377	Gas Well	Producing
WV 146 WG	4304733128	8	S	22	E	19	17123	Gas Well	Producing
DESERT SPRING 3-29-10-18	4304733162	10	S	18	E	29	14366	Oil Well	Producing
DESERT SPRING 16-19-10-18	4304733164	10	S	18	E	19	14366	Oil Well	Producing
WV 1W-14-8- 21	4304733220	8	S	21	E	14	17123	Gas Well	Producing
WV 5W-13- 8-21	4304733221	8	S	21	E	13	17123	Gas Well	Producing
WV 46 WG	4304733241	8	S	22	E	7	17123	Gas Well	Producing
WV 2W-16-8-21	4304733246	8	S	21	E	16	17123	Gas Well	Producing
WV 2G-16-8-21	4304733247	8	S	21	E	16	5265	Oil Well	Producing
OU GB 15-18-8-22	4304733364	8	S	22	E	18	12690	Gas Well	Producing
WRU EIH 12W-35-8-22	4304733393	8	S	22	E	35	12528	Gas Well	Producing
RW 42-20B	4304733490	7	S	23	E	20	5670	Oil Well	Producing
RW 22-20B	4304733491	7	S	23	E	20	5670	Oil Well	Producing
RW 24-19B	4304733492	7	S	23	E	19	5670	Oil Well	Producing
WV 11W-7-8-22	4304733495	8	S	22	E	7	17123	Gas Well	Producing
WV 13W-7-8-22	4304733496	8	S	22	E	7	17123	Gas Well	Producing
WV 1W-7-8-22	4304733501	8	S	22	E	7	17123	Gas Well	Producing
WV 7WRG-7-8-22	4304733503	8	S	22	E	7	5265	Oil Well	Producing
OU GB 3W-17-8-22	4304733513	8	S	22	E	17	12950	Gas Well	Producing
OU GB 5W-17-8-22	4304733514	8	S	22	E	17	12873	Gas Well	Producing
WV 9W-8-8-22	4304733515	8	S	22	E	8	13395	Gas Well	Producing
OU GB 9W-18-8-22	4304733516	8	S	22	E	18	12997	Gas Well	Producing
RW 24-20B	4304733523	7	S	23	E	20	5670	Oil Well	Producing
RW 44-19B	4304733524	7	S	23	E	19	5670	Oil Well	Producing
RW 44-20B	4304733525	7	S	23	E	20	5670	Oil Well	Producing
OU GB 3W-20-8-22	4304733526	8	S	22	E	20	13514	Gas Well	Producing
WV 6W-16-8-21	4304733527	8	S	21	E	16	17123	Gas Well	Producing
WV 3W-18-8-22	4304733533	8	S	22	E	18	17123	Gas Well	Producing
WV 13W-18-8-22	4304733538	8	S	22	E	18	17123	Gas Well	Producing
RW 24-18B	4304733554	7	S	23	E	18	5670	Oil Well	Producing
RW 22-19B	4304733559	7	S	23	E	19	5670	Oil Well	Producing
GH 10G-19-8-21	4304733566	8	S	21	E	19	5355	Oil Well	Producing
RW 23-24A	4304733567	7	S	22	E	24	5670	Oil Well	Producing
GH 1W-32-8-21	4304733570	8	S	21	E	32	12797	Gas Well	Producing
GH 3W-32-8-21	4304733571	8	S	21	E	32	12796	Gas Well	Producing
GH 7W-32-8-21	4304733573	8	S	21	E	32	12872	Gas Well	Producing
RW 21-25A	4304733576	7	S	22	E	25	5670	Oil Well	Producing
RW 41-25A	4304733579	7	S	22	E	25	5670	Oil Well	Producing



From: QEP Energy Company  
 To: Middle Fork Energy Uinta, LLC  
 Effective: 4/1/2018

RW 21-24A	4304733592	7	S	22	E	24	5670	Oil Well	Producing
RW 44-18B	4304733594	7	S	23	E	18	5670	Oil Well	Producing
WV 1W-21-8-21	4304733602	8	S	21	E	21	17123	Gas Well	Producing
WV 3W-24-8-21	4304733605	8	S	21	E	24	17123	Gas Well	Producing
WV 1W-24-8-21	4304733613	8	S	21	E	24	17123	Gas Well	Producing
KENNEDY WASH 13-1	4304733615	8	S	22	E	13	12926	Gas Well	Producing
WV 12W-16-8-21	4304733649	8	S	21	E	16	17123	Gas Well	Producing
WV 12G-16-8-21	4304733650	8	S	21	E	16	5265	Oil Well	Producing
WR 13W-3-8-22	4304733651	8	S	22	E	3	13544	Gas Well	Producing
WV 2W-10-8-21	4304733655	8	S	21	E	10	5265	Oil Well	Producing
WV 12G-10-8-21	4304733660	8	S	21	E	10	5265	Oil Well	Producing
WV 15W-9-8-21	4304733661	8	S	21	E	9	17123	Gas Well	Producing
WV 15G-9-8-21	4304733662	8	S	21	E	9	5265	Oil Well	Producing
OU GB 12W-30-8-22	4304733670	8	S	22	E	30	13380	Gas Well	Producing
GH 2W-32-8-21	4304733744	8	S	21	E	32	13029	Gas Well	Producing
GH 4W-32-8-21	4304733745	8	S	21	E	32	13035	Gas Well	Producing
GH 8W-32-8-21	4304733746	8	S	21	E	32	13030	Gas Well	Producing
OU GB 5W-16-8-22	4304733752	8	S	22	E	16	13570	Gas Well	Producing
GH 6W-32-8-21	4304733753	8	S	21	E	32	13036	Gas Well	Producing
RW 41-24A	4304733769	7	S	22	E	24	5670	Oil Well	Producing
RWU 44-30B	4304733772	7	S	23	E	30	5670	Oil Well	Producing
RW 22-25A	4304733786	7	S	22	E	25	5670	Oil Well	Producing
WV 6W-13-8-21	4304733792	8	S	21	E	13	17123	Gas Well	Producing
WV 8W-13-8-21	4304733793	8	S	21	E	13	17123	Gas Well	Producing
WV 10W-13-8-21	4304733795	8	S	21	E	13	17123	Gas Well	Producing
WV 16W-13-8-21	4304733796	8	S	21	E	13	17123	Gas Well	Producing
STATE 1-16-10-18	4304733807	10	S	18	E	16	14366	Oil Well	Producing
WV 10W-7-8-22	4304733813	8	S	22	E	7	17123	Gas Well	Producing
WV 10W-8-8-22	4304733814	8	S	22	E	8	13450	Gas Well	Producing
WV 6W-7-8-22	4304733828	8	S	22	E	7	17123	Gas Well	Producing
GH 7W-21-8-21	4304733845	8	S	21	E	21	13050	Gas Well	Producing
GH 9W-21-8-21	4304733846	8	S	21	E	21	13074	Gas Well	Producing
GH 11W-21-8-21	4304733847	8	S	21	E	21	13049	Gas Well	Producing
GH 15W-21-8-21	4304733848	8	S	21	E	21	13051	Gas Well	Producing
WV 5W-23-8-21	4304733860	8	S	21	E	23	5265	Oil Well	Producing
WV 1W-23-8-21	4304733904	8	S	21	E	23	17123	Gas Well	Producing
WV 2W-9-8-21	4304733905	8	S	21	E	9	13676	Gas Well	Producing
WV 6W-11-8-21	4304733906	8	S	21	E	11	17123	Gas Well	Producing
WV 7W-22-8-21	4304733907	8	S	21	E	22	13230	Gas Well	Producing
WV 7W-24-8-21	4304733908	8	S	21	E	24	17123	Gas Well	Producing
WV 9W-23-8-21	4304733909	8	S	21	E	23	13160	Gas Well	Producing
WV 11W-17-8-21	4304733912	8	S	21	E	17	13228	Gas Well	Producing

From: QEP Energy Company  
 To: Middle Fork Energy Uinta, LLC  
 Effective: 4/1/2018

WV 13W-15-8-21	4304733914	8	S	21	E	15	5265	Oil Well	Producing
GH 14W-20-8-21	4304733915	8	S	21	E	20	13073	Gas Well	Producing
GB 1W-36-8-21	4304733944	8	S	21	E	36	13439	Gas Well	Producing
OU GB 9W-19-8-22	4304733946	8	S	22	E	19	13393	Gas Well	Producing
OU GB 10W-30-8-22	4304733947	8	S	22	E	30	13389	Gas Well	Producing
OU GB 12W-19-8-22	4304733948	8	S	22	E	19	13388	Gas Well	Producing
WV 5W-17-8-21	4304733954	8	S	21	E	17	5355	Gas Well	Producing
WV 7W-17-8-21	4304733956	8	S	21	E	17	13330	Gas Well	Producing
GB 9W-25-8-21	4304733960	8	S	21	E	25	13390	Gas Well	Producing
WV 12W-13-8-21	4304733961	8	S	21	E	13	17123	Gas Well	Producing
WV 14W-13-8-21	4304733962	8	S	21	E	13	17123	Gas Well	Producing
WV 15W-14-8-21	4304733963	8	S	21	E	14	17123	Gas Well	Producing
SU 1W-5-8-22	4304733985	8	S	22	E	5	13369	Gas Well	Producing
WV 2W-18-8-22	4304733986	8	S	22	E	18	17123	Gas Well	Producing
SU 7W-5-8-22	4304733988	8	S	22	E	5	13235	Gas Well	Producing
SU 9W-5-8-22	4304733990	8	S	22	E	5	13238	Gas Well	Producing
WV 8W-8-8-22	4304734005	8	S	22	E	8	13320	Gas Well	Producing
WV 14W-8-8-22	4304734007	8	S	22	E	8	13322	Gas Well	Producing
OU GB 6W-9-8-22	4304734010	8	S	22	E	9	13545	Gas Well	Producing
OU GB 5W-30-8-22	4304734025	8	S	22	E	30	13502	Gas Well	Producing
WV 10G-2-8-21	4304734035	8	S	21	E	2	5265	Oil Well	Producing
WV 14G-2-8-21	4304734036	8	S	21	E	2	5265	Oil Well	Producing
WRU EIH 4W-35-8-22	4304734042	8	S	22	E	35	12528	Gas Well	Producing
WRU EIH 3W-35-8-22	4304734044	8	S	22	E	35	12528	Gas Well	Producing
WV 13G-2-8-21	4304734068	8	S	21	E	2	5265	Oil Well	Producing
WV 3G-10-8-21	4304734106	8	S	21	E	10	13241	Oil Well	Producing
WV 5G-16-8-21	4304734107	8	S	21	E	16	5265	Oil Well	Producing
WV 15G-3-8-21	4304734109	8	S	21	E	3	13241	Oil Well	Producing
WV 16G-3-8-21	4304734110	8	S	21	E	3	13241	Oil Well	Producing
GB 6W-25-8-21	4304734121	8	S	21	E	25	13440	Gas Well	Producing
GB 7W-25-8-21	4304734122	8	S	21	E	25	13436	Gas Well	Producing
WV 2W-14-8-21	4304734140	8	S	21	E	14	17123	Gas Well	Producing
GH 2W-21-8-21	4304734141	8	S	21	E	21	17123	Gas Well	Producing
WV 3W-21-8-21	4304734143	8	S	21	E	21	17123	Gas Well	Producing
WV 4W-13-8-21	4304734144	8	S	21	E	13	17123	Gas Well	Producing
WV 4W-21-8-21	4304734145	8	S	21	E	21	17123	Gas Well	Producing
GH 5W-21-8-21	4304734147	8	S	21	E	21	13387	Gas Well	Producing
GH 6W-21-8-21	4304734148	8	S	21	E	21	13371	Gas Well	Producing
GH 8W-21-8-21	4304734149	8	S	21	E	21	13293	Gas Well	Producing
GH 10W-20-8-21	4304734151	8	S	21	E	20	13328	Gas Well	Producing
GH 10W-21-8-21	4304734152	8	S	21	E	21	13378	Gas Well	Producing
GH 12W-21-8-21	4304734153	8	S	21	E	21	13294	Gas Well	Producing



From: QEP Energy Company  
 To: Middle Fork Energy Uinta, LLC  
 Effective: 4/1/2018

GH 14W-21-8-21	4304734154	8	S	21	E	21	13292		Gas Well	Producing
GH 16W-17-8-21	4304734156	8	S	21	E	17	13354		Gas Well	Producing
GH 16W-21-8-21	4304734157	8	S	21	E	21	13329		Gas Well	Producing
WV 4W-23-8-21	4304734188	8	S	21	E	23	17123		Gas Well	Producing
WV 14W-16-8-21	4304734192	8	S	21	E	16	17123		Gas Well	Producing
WRU GB 4WRG-9-8-22	4304734208	8	S	22	E	9	4915		Oil Well	Producing
OU GB 5W-20-8-22	4304734209	8	S	22	E	20	13414		Gas Well	Producing
WRU EIH 13WX-35-8-22	4304734210	8	S	22	E	35	12528	13456	Gas Well	Producing
WV 15W-16-8-21	4304734224	8	S	21	E	16	17123		Gas Well	Producing
WV 16W-16-8-21	4304734225	8	S	21	E	16	17123		Gas Well	Producing
WV 2W-22-8-21	4304734243	8	S	21	E	22	17123		Gas Well	Producing
WV 8W-15-8-21	4304734247	8	S	21	E	15	17123		Gas Well	Producing
WV 16W-10-8-21	4304734250	8	S	21	E	10	17123		Gas Well	Producing
WV 16W-15-8-21	4304734251	8	S	21	E	15	5265		Oil Well	Producing
WV 11W-14-8-21	4304734277	8	S	21	E	14	17123		Gas Well	Producing
WV 14M-11-8-21	4304734280	8	S	21	E	11	17123		Gas Well	Producing
WV 16G-14-8-21	4304734283	8	S	21	E	14	5265		Oil Well	Producing
WV 1MU-16-8-21	4304734288	8	S	21	E	16	17123		Gas Well	Producing
WV 3MU-15-8-21	4304734289	8	S	21	E	15	17123		Gas Well	Producing
WV 4MU-15-8-21	4304734291	8	S	21	E	15	17123		Gas Well	Producing
WV 5MU-15-8-21	4304734293	8	S	21	E	15	17123		Gas Well	Producing
WV 6W-15-8-21	4304734294	8	S	21	E	15	17123		Gas Well	Producing
WV 7W-16-8-21	4304734322	8	S	21	E	16	17123		Gas Well	Producing
WV 8ML-16-8-21	4304734323	8	S	21	E	16	17123		Gas Well	Producing
WV 10W-16-8-21	4304734326	8	S	21	E	16	17123		Gas Well	Producing
GH 1W-20-8-21	4304734327	8	S	21	E	20	13451		Gas Well	Producing
GH 2W-20-8-21	4304734328	8	S	21	E	20	13527		Gas Well	Producing
GH 3W-20-8-21	4304734329	8	S	21	E	20	13728		Gas Well	Producing
GH 7W-20-8-21	4304734332	8	S	21	E	20	13537		Gas Well	Producing
GH 9W-20-8-21	4304734333	8	S	21	E	20	13411		Gas Well	Producing
GH 11W-20-8-21	4304734334	8	S	21	E	20	13410		Gas Well	Producing
GH 15W-20-8-21	4304734335	8	S	21	E	20	13407		Gas Well	Producing
GH 16W-20-8-21	4304734336	8	S	21	E	20	13501		Gas Well	Producing
WV 8M-23-8-21	4304734339	8	S	21	E	23	5265		Oil Well	Producing
WV 8W-24-8-21	4304734340	8	S	21	E	24	17123		Gas Well	Producing
WV 12W-23-8-21	4304734343	8	S	21	E	23	13430		Gas Well	Producing
OU GB 13W-20-8-22	4304734348	8	S	22	E	20	13495		Gas Well	Producing
OU GB 14W-20-8-22	4304734349	8	S	22	E	20	13507		Gas Well	Producing
OU GB 11W-29-8-22	4304734350	8	S	22	E	29	13526		Gas Well	Producing
WVX 11G-5-8-22	4304734388	8	S	22	E	5	13422		Oil Well	Producing
OU GB 11W-30-8-22	4304734392	8	S	22	E	30	13433		Gas Well	Producing
WV 2W-8-8-22	4304734468	8	S	22	E	8	17123		Gas Well	Producing



From: QEP Energy Company  
 To: Middle Fork Energy Uinta, LLC  
 Effective: 4/1/2018

OU GB 5W-19-8-22	4304734514	8	S	22	E	19	13460	Gas Well	Producing
OU GB 7W-19-8-22	4304734515	8	S	22	E	19	13462	Gas Well	Producing
OU GB 8W-19-8-22	4304734516	8	S	22	E	19	13489	Gas Well	Producing
OU GB 11W-19-8-22	4304734517	8	S	22	E	19	13467	Gas Well	Producing
OU GB 3W-30-8-22	4304734529	8	S	22	E	30	13493	Oil Well	Producing
OU GB 6W-30-8-22	4304734530	8	S	22	E	30	13519	Gas Well	Producing
OU GB 8W-30-8-22	4304734532	8	S	22	E	30	13483	Gas Well	Producing
OU GB 9W-30-8-22	4304734533	8	S	22	E	30	13500	Gas Well	Producing
OU GB 13W-19-8-22	4304734536	8	S	22	E	19	13478	Gas Well	Producing
OU GB 6W-17-8-22	4304734543	8	S	22	E	17	13536	Oil Well	Producing
OU GB 6W-29-8-22	4304734545	8	S	22	E	29	13535	Gas Well	Producing
OU GB 3W-29-8-22	4304734546	8	S	22	E	29	13509	Gas Well	Producing
OU GB 13W-29-8-22	4304734547	8	S	22	E	29	13506	Gas Well	Producing
OU GB 4W-29-8-22	4304734548	8	S	22	E	29	13534	Gas Well	Producing
OU GB 14W-17-8-22	4304734550	8	S	22	E	17	13550	Gas Well	Producing
OU GB 11W-17-8-22	4304734553	8	S	22	E	17	13671	Gas Well	Producing
GHX 15W-17-8-21	4304734562	8	S	21	E	17	13674	Gas Well	Producing
WV 8W-22-8-21	4304734564	8	S	21	E	22	5265	Gas Well	Producing
WRU EIH 5W-35-8-22	4304734572	8	S	22	E	35	12528	Gas Well	Producing
OU GB 1W-29-8-22	4304734573	8	S	22	E	29	13562	Gas Well	Producing
OU GB 7W-29-8-22	4304734574	8	S	22	E	29	13564	Gas Well	Producing
OU GB 9W-29-8-22	4304734576	8	S	22	E	29	13551	Gas Well	Producing
OU GB 10W-29-8-22	4304734577	8	S	22	E	29	13594	Gas Well	Producing
OU GB 15W-29-8-22	4304734578	8	S	22	E	29	13569	Gas Well	Producing
OU GB 4W-16-8-22	4304734598	8	S	22	E	16	13579	Gas Well	Producing
OU GB 2W-29-8-22	4304734600	8	S	22	E	29	13691	Gas Well	Producing
OU GB 16W-17-8-22	4304734602	8	S	22	E	17	13639	Gas Well	Producing
OU GB 16W-29-8-22	4304734603	8	S	22	E	29	13610	Gas Well	Producing
GB 14MU-16-8-22	4304734619	8	S	22	E	16	14196	Gas Well	Producing
OU GB 1W-17-8-22	4304734623	8	S	22	E	17	13701	Gas Well	Producing
OU GB 9W-17-8-22	4304734624	8	S	22	E	17	13663	Gas Well	Producing
OU GB 10W-17-8-22	4304734625	8	S	22	E	17	13684	Gas Well	Producing
OU GB 9W-20-8-22	4304734630	8	S	22	E	20	13637	Gas Well	Producing
OU GB 10W-20-8-22	4304734631	8	S	22	E	20	13682	Gas Well	Producing
OU GB 15W-20-8-22	4304734632	8	S	22	E	20	13613	Gas Well	Producing
OU WIH 15MU-21-8-22	4304734634	8	S	22	E	21	13991	Gas Well	Producing
OU WIH 13W-21-8-22	4304734646	8	S	22	E	21	13745	Gas Well	Producing
OU GB 11W-15-8-22	4304734648	8	S	22	E	15	13822	Gas Well	Producing
OU GB 13W-9-8-22	4304734654	8	S	22	E	9	13706	Gas Well	Producing
GB 1MU-16-8-22	4304734656	8	S	22	E	16	14251	Gas Well	Producing
OU GB 2W-16-8-22	4304734657	8	S	22	E	16	13721	Gas Well	Producing
OU GB 6W-16-8-22	4304734658	8	S	22	E	16	13592	Gas Well	Producing

From: QEP Energy Company  
 To: Middle Fork Energy Uinta, LLC  
 Effective: 4/1/2018

OU GB 7W-16-8-22	4304734659	8	S	22	E	16	13747	Gas Well	Producing
OU WIH 14W-21-8-22	4304734664	8	S	22	E	21	13720	Gas Well	Producing
OU GB 12WX-29-8-22	4304734668	8	S	22	E	29	13555	Gas Well	Producing
OU GB 15W-9-8-22	4304734678	8	S	22	E	9	4915	Oil Well	Producing
OU GB 16W-9-8-22	4304734679	8	S	22	E	9	13545	Gas Well	Producing
OU WIH 10W-21-8-22	4304734681	8	S	22	E	21	13662	Gas Well	Producing
WRU EIH 6W-35-8-22	4304734684	8	S	22	E	35	12528   16723	Gas Well	Producing
OU GB 4G-21-8-22	4304734685	8	S	22	E	21	13772	Oil Well	Producing
OU WIH 7W-21-8-22	4304734689	8	S	22	E	21	13716	Gas Well	Producing
OU GB 5W-21-8-22	4304734690	8	S	22	E	21	13770	Oil Well	Producing
GB 11ML-10-8-22	4304734691	8	S	22	E	10	14818	Gas Well	Producing
WIH 1MU-21-8-22	4304734693	8	S	22	E	21	14001	Gas Well	Producing
OU GB 5G-19-8-22	4304734695	8	S	22	E	19	13786	Oil Well	Producing
OU GB 1G-19-8-22	4304734696	8	S	22	E	19	13727	Oil Well	Producing
OU GB 7W-20-8-22	4304734705	8	S	22	E	20	13710	Gas Well	Producing
WRU EIH 11W-35-8-22	4304734708	8	S	22	E	35	12528	Gas Well	Producing
OU SG 14W-15-8-22	4304734710	8	S	22	E	15	13821	Gas Well	Producing
OU SG 15W-15-8-22	4304734711	8	S	22	E	15	13790	Gas Well	Producing
OU SG 16W-15-8-22	4304734712	8	S	22	E	15	13820	Gas Well	Producing
OU GB 5MU-15-8-22	4304734715	8	S	22	E	15	13900	Gas Well	Producing
OU SG 8W-15-8-22	4304734717	8	S	22	E	15	13819	Gas Well	Producing
GHX 13HG-17-8-21	4304734723	8	S	21	E	17	5355	Oil Well	Producing
OU GB 14SG-29-8-22	4304734743	8	S	22	E	29	14034	Gas Well	Producing
OU GB 16SG-29-8-22	4304734744	8	S	22	E	29	13771	Gas Well	Producing
OU GB 6MU-21-8-22	4304734755	8	S	22	E	21	14012	Gas Well	Producing
DESERT SPRING 7-30-10-18	4304734760	10	S	18	E	30	14366	Oil Well	Producing
OU SG 10W-10-8-22	4304734764	8	S	22	E	10	13751	Gas Well	Producing
STATE 11-16-10-18	4304734767	10	S	18	E	16	14366	Oil Well	Producing
OU GB 14M-10-8-22	4304734768	8	S	22	E	10	13849	Gas Well	Producing
OU GB 12M-10-8-22	4304734769	8	S	22	E	10	13545	Gas Well	Producing
SU BW 6M-7-7-22	4304734837	7	S	22	E	7	13966	Gas Well	Producing
GB 7MU-36-8-21	4304734893	8	S	21	E	36	14591	Gas Well	Producing
GB 3W-36-8-21	4304734894	8	S	21	E	36	13791	Gas Well	Producing
GB 3M-27-8-21	4304734900	8	S	21	E	27	14614	Gas Well	Producing
WVX 11D-22-8-21	4304734902	8	S	21	E	22	14632	Gas Well	Producing
GB 5W-36-8-21	4304734925	8	S	21	E	36	13808	Gas Well	Producing
GB 4MU-36-8-21	4304734926	8	S	21	E	36	14589	Gas Well	Producing
GH 1G-17-8-21	4304734927	8	S	21	E	17	5355	Oil Well	Producing
WVX 2W-17-8-21	4304734928	8	S	21	E	17	14253	Gas Well	Producing
WVX 8W-17-8-21	4304734929	8	S	21	E	17	13792	Gas Well	Producing
GB 11M-27-8-21	4304734952	8	S	21	E	27	13809	Gas Well	Producing
GB 9D-27-8-21	4304734956	8	S	21	E	27	14633	Gas Well	Producing



From: QEP Energy Company  
 To: Middle Fork Energy Uinta, LLC  
 Effective: 4/1/2018

GB 1D-27-8-21	4304734957	8	S	21	E	27	14634		Gas Well	Producing
RW 34-27C	4304735045	7	S	24	E	27	5670		Gas Well	Producing
WRU EIH 10W-35-8-22	4304735046	8	S	22	E	35	12528	15700	Gas Well	Producing
WRU EIH 9MU-26-8-22	4304735047	8	S	22	E	26	12528		Gas Well	Producing
WRU EIH 15MU-26-8-22	4304735048	8	S	22	E	26	12528		Gas Well	Producing
WRU EIH 1MU-35-8-22	4304735049	8	S	22	E	35	12528		Gas Well	Producing
WRU EIH 9M-35-8-22	4304735050	8	S	22	E	35	12528	14005	Gas Well	Producing
WRU EIH 7MU-35-8-22	4304735051	8	S	22	E	35	12528	14106	Gas Well	Producing
GH 4MU-20-8-21	4304735068	8	S	21	E	20	14213		Gas Well	Producing
GH 12MU-20-8-21	4304735069	8	S	21	E	20	14129		Gas Well	Producing
GH 13MU-20-8-21	4304735070	8	S	21	E	20	14817		Gas Well	Producing
SG 6ML-11-8-22	4304735073	8	S	22	E	11	14825		Gas Well	Producing
OU SG 5MU-14-8-22	4304735076	8	S	22	E	14	13989		Gas Well	Producing
OU SG 6MU-14-8-22	4304735077	8	S	22	E	14	14128		Gas Well	Producing
SG 12MU-14-8-22	4304735078	8	S	22	E	14	13921		Gas Well	Producing
OU SG 13MU-14-8-22	4304735079	8	S	22	E	14	13990		Gas Well	Producing
GB 2ML-30-8-22	4304735080	8	S	22	E	30	14816		Gas Well	Producing
GH 5W-20-8-21	4304735097	8	S	21	E	20	14557		Gas Well	Producing
SG 5MU-23-8-22	4304735115	8	S	22	E	23	14368		Gas Well	Producing
SG 6MU-23-8-22	4304735116	8	S	22	E	23	14231		Gas Well	Producing
SG 14MU-23-8-22	4304735117	8	S	22	E	23	14069		Gas Well	Producing
WRU EIH 1MU-26-8-22	4304735118	8	S	22	E	26	12528	14349	Gas Well	Producing
WRU EIH 7MU-26-8-22	4304735119	8	S	22	E	26	12528	14102	Gas Well	Producing
WRU EIH 10MU-26-8-22	4304735120	8	S	22	E	26	12528	14107	Gas Well	Producing
WRU EIH 15MU-35-8-22	4304735121	8	S	22	E	35	12528	14197	Gas Well	Producing
GB 5SG-36-8-21	4304735155	8	S	21	E	36	14015		Gas Well	Producing
WRU EIH 10ML-23-8-22	4304735187	8	S	22	E	23	12528	14503	Gas Well	Producing
SG 12MU-23-8-22	4304735188	8	S	22	E	23	14412		Gas Well	Producing
WRU EIH 9ML-23-8-22	4304735189	8	S	22	E	23	12528	14504	Gas Well	Producing
SG 13MU-23-8-22	4304735190	8	S	22	E	23	14103		Gas Well	Producing
WRU EIH 16MU-26-8-22	4304735191	8	S	22	E	26	12528	14351	Gas Well	Producing
WRU EIH 2MU-26-8-22	4304735192	8	S	22	E	26	12528	14104	Gas Well	Producing
WRU EIH 16MU-35-8-22	4304735194	8	S	22	E	35	12528	14198	Gas Well	Producing
WRU EIH 8MU-35-8-22	4304735195	8	S	22	E	35	12528	17329	Gas Well	Producing
RW 32G-16C	4304735238	7	S	24	E	16	5670		Gas Well	Producing
GB 4D-28-8-21	4304735246	8	S	21	E	28	14645		Gas Well	Producing
GB 7M-28-8-21	4304735247	8	S	21	E	28	14432		Gas Well	Producing
GB 14M-28-8-21	4304735248	8	S	21	E	28	13992		Gas Well	Producing
SG 11MU-23-8-22	4304735257	8	S	22	E	23	13973		Gas Well	Producing
SC 13ML-16-10-23	4304735281	10	S	23	E	16	14036		Gas Well	Producing
SC 3ML-16-10-23	4304735282	10	S	23	E	16	14014		Gas Well	Producing
SC 11ML-16-10-23	4304735311	10	S	23	E	16	14035		Gas Well	Producing

From: QEP Energy Company  
 To: Middle Fork Energy Uinta, LLC  
 Effective: 4/1/2018

WVX 3MU-17-8-21	4304735318	8	S	21	E	17	14113		Gas Well	Producing
GH 15ML-18-8-21	4304735323	8	S	21	E	18	15483		Gas Well	Producing
GH 1ML-19-8-21	4304735324	8	S	21	E	19	14824		Gas Well	Producing
SG 15MU-14-8-22	4304735328	8	S	22	E	14	14338		Gas Well	Producing
WRU EIH 13MU-25-8-22	4304735329	8	S	22	E	25	12528	14168	Gas Well	Producing
EIHX 14MU-25-8-22	4304735330	8	S	22	E	25	14501		Gas Well	Producing
EIHX 11MU-25-8-22	4304735331	8	S	22	E	25	14470		Gas Well	Producing
NBE 12ML-10-9-23	4304735333	9	S	23	E	10	14260		Gas Well	Producing
NBE 13ML-17-9-23	4304735334	9	S	23	E	17	14000		Gas Well	Producing
WVX 14MU 17-8-21	4304735369	8	S	21	E	17	14098		Gas Well	Producing
WVX 12MU-17-8-21	4304735370	8	S	21	E	17	15108		Gas Well	Producing
WVX 8MU-19-8-21	4304735372	8	S	21	E	19	5355		Gas Well	Producing
SG 7MU-11-8-22	4304735374	8	S	22	E	11	14635		Gas Well	Producing
SG 1MU-11-8-22	4304735375	8	S	22	E	11	14279		Gas Well	Producing
SG 8MU-11-8-22	4304735380	8	S	22	E	11	14616		Gas Well	Producing
SG 10MU-11-8-22	4304735382	8	S	22	E	11	14979		Gas Well	Producing
WRU EIH 15ML-23-8-22	4304735387	8	S	22	E	23	12528	14681	Gas Well	Producing
GH 10ML-18-8-21	4304735391	8	S	21	E	18	15482		Gas Well	Producing
SU 11MU-9-8-21	4304735412	8	S	21	E	9	14143		Gas Well	Producing
EIHX 2MU-25-8-22	4304735427	8	S	22	E	25	14666		Gas Well	Producing
EIHX 1MU-25-8-22	4304735428	8	S	22	E	25	14705		Gas Well	Producing
EIHX 7MU-25-8-22	4304735429	8	S	22	E	25	14682		Gas Well	Producing
EIHX 8MU-25-8-22	4304735430	8	S	22	E	25	14706		Gas Well	Producing
WRU EIH 6MU-25-8-22	4304735431	8	S	22	E	25	12528	14379	Gas Well	Producing
WRU EIH 5MU-25-8-22	4304735432	8	S	22	E	25	12528	14240	Gas Well	Producing
EIHX 16MU-25-8-22	4304735434	8	S	22	E	25	14502		Gas Well	Producing
EIHX 15MU-25-8-22	4304735435	8	S	22	E	25	14571		Gas Well	Producing
EIHX 10MU-25-8-22	4304735436	8	S	22	E	25	14537		Gas Well	Producing
GB 3MU-3-8-22	4304735457	8	S	22	E	3	14575		Gas Well	Producing
NBE 15M-17-9-23	4304735463	9	S	23	E	17	14423		Gas Well	Producing
NBE 7ML-17-9-23	4304735464	9	S	23	E	17	14232		Gas Well	Producing
NBE 3ML-17-9-23	4304735465	9	S	23	E	17	14276		Gas Well	Producing
NBE 11M-17-9-23	4304735466	9	S	23	E	17	14431		Gas Well	Producing
NBE 6ML-10-9-23	4304735651	9	S	23	E	10	14422		Gas Well	Producing
NBE 12ML-17-9-23	4304735652	9	S	23	E	17	14278		Gas Well	Producing
RWS 10ML-6-9-24	4304735653	9	S	24	E	6	17644		Gas Well	Producing
NBE 15ML-26-9-23	4304735666	9	S	23	E	26	14326		Gas Well	Producing
WRU EIH 14MU-35-8-22	4304735667	8	S	22	E	35	12528	14615	Gas Well	Producing
RW 34-23AG	4304735668	7	S	22	E	23	5670		Oil Well	Producing
RWU 32-27AG	4304735670	7	S	22	E	27	5670		Oil Well	Producing
RW 14-34AMU	4304735671	7	S	22	E	34	18478		Gas Well	Producing
SG 4MU-23-8-22	4304735758	8	S	22	E	23	14380		Gas Well	Producing



From: QEP Energy Company  
 To: Middle Fork Energy Uinta, LLC  
 Effective: 4/1/2018

WRU EIH 13ML-24-8-22	4304735793	8	S	22	E	24	12528   14644	Gas Well	Producing
WRU EIH 16ML-23-8-22	4304735804	8	S	22	E	23	12528   14683	Gas Well	Producing
WV 14MU-10-8-21	4304735879	8	S	21	E	10	17123	Gas Well	Producing
RB DS FED 1G-7-10-18	4304735932	10	S	18	E	7	14457	Oil Well	Producing
OU SG 14MU-14-8-22	4304735950	8	S	22	E	14	14479	Gas Well	Producing
COY 12ML-24-8-24	4304736039	8	S	24	E	24	14592	Oil Well	Producing
WIH 1AMU-21-8-22	4304736060	8	S	22	E	21	14980	Gas Well	Producing
NBE 4ML-10-9-23	4304736098	9	S	23	E	10	15732	Gas Well	Producing
NBE 8ML-10-9-23	4304736099	9	S	23	E	10	15733	Gas Well	Producing
NBE 16ML-10-9-23	4304736100	9	S	23	E	10	14728	Gas Well	Producing
SUBW 14M-7-7-22	4304736136	7	S	22	E	7	15734	Gas Well	Producing
GB 16D-28-8-21	4304736260	8	S	21	E	28	14981	Gas Well	Producing
RW 44-08FG	4304736349	8	S	24	E	8	18478	Gas Well	Producing
RW 34-34 AD	4304736351	7	S	22	E	34	18478	Gas Well	Producing
NBE 5ML-10-9-23	4304736353	9	S	23	E	10	15227	Gas Well	Producing
NBE 7ML-10-9-23	4304736355	9	S	23	E	10	15850	Gas Well	Producing
NBE 3ML-10-9-23	4304736356	9	S	23	E	10	15393	Gas Well	Producing
EIHX 4MU-36-8-22	4304736444	8	S	22	E	36	14875	Gas Well	Producing
EIHX 3MU-36-8-22	4304736445	8	S	22	E	36	14860	Gas Well	Producing
EIHX 1MU-36-8-22	4304736447	8	S	22	E	36	14861	Gas Well	Producing
NBE 7ML-26-9-23	4304736587	9	S	23	E	26	16008	Gas Well	Producing
NBE 8ML-26-9-23	4304736588	9	S	23	E	26	15689	Gas Well	Producing
NBE 2ML-26-9-23	4304736590	9	S	23	E	26	15898	Gas Well	Producing
NBE 3ML-26-9-23	4304736591	9	S	23	E	26	15906	Gas Well	Producing
NBE 5ML-26-9-23	4304736592	9	S	23	E	26	15839	Gas Well	Producing
NBE 9ML-10-9-23	4304736593	9	S	23	E	10	15438	Gas Well	Producing
NBE 11ML-10-9-23	4304736594	9	S	23	E	10	15228	Gas Well	Producing
NBE 15ML-10-9-23	4304736595	9	S	23	E	10	15439	Gas Well	Producing
NBE 2ML-17-9-23	4304736614	9	S	23	E	17	15126	Gas Well	Producing
NBE 4ML-17-9-23	4304736615	9	S	23	E	17	15177	Gas Well	Producing
NBE 6ML-17-9-23	4304736616	9	S	23	E	17	15127	Gas Well	Producing
NBE 10ML-17-9-23	4304736617	9	S	23	E	17	15128	Gas Well	Producing
NBE 14ML-17-9-23	4304736618	9	S	23	E	17	15088	Gas Well	Producing
NBE 9ML-26-9-23	4304736619	9	S	23	E	26	15322	Gas Well	Producing
NBE 10D-26-9-23	4304736620	9	S	23	E	26	15975	Gas Well	Producing
NBE 13ML-26-9-23	4304736622	9	S	23	E	26	15690	Gas Well	Producing
NBE 14ML-26-9-23	4304736623	9	S	23	E	26	15262	Gas Well	Producing
NBE 16ML-26-9-23	4304736624	9	S	23	E	26	15735	Gas Well	Producing
SSU 8G-9-8-21	4304736736	8	S	21	E	9	14997	Oil Well	Producing
RW 41-26AG	4304736818	7	S	22	E	26	18478	Gas Well	Producing
SC 5ML-16-10-23	4304736877	10	S	23	E	16	15125	Gas Well	Producing
SC 12ML-16-10-23	4304736878	10	S	23	E	16	15053	Gas Well	Producing

From: QEP Energy Company  
 To: Middle Fork Energy Uinta, LLC  
 Effective: 4/1/2018

RW 01-36BG	4304736887	7	S	23	E	36	5670		Oil Well	Producing
SC 14ML-16-10-23	4304736908	10	S	23	E	16	15070		Gas Well	Producing
SC 4ML-16-10-23	4304736912	10	S	23	E	16	15208		Gas Well	Producing
SG 3MU-23-8-22	4304736940	8	S	22	E	14	15100		Gas Well	Producing
NBE 5ML-17-9-23	4304736941	9	S	23	E	17	15101		Gas Well	Producing
RW 04-25B	4304736982	7	S	23	E	25	18478		Oil Well	Producing
MULLIGAN 822-24H	4304737077	8	S	22	E	24	15547		Gas Well	Producing
MULLIGAN 822-24G	4304737078	8	S	22	E	24	15547		Gas Well	Producing
NBZ 8D-31-8-24	4304737238	8	S	24	E	31	17644		Gas Well	Producing
CWD 14D-32-8-24	4304737277	8	S	24	E	32	17644		Gas Well	Producing
CWD 16D-32-8-24	4304737278	8	S	24	E	32	17644		Gas Well	Producing
WRU EIH 11BML-35-8-22	4304737300	8	S	22	E	35	12528	15282	Gas Well	Producing
RWS 2ML-5-9-24	4304737306	9	S	24	E	5	17644		Gas Well	Producing
RWS 10ML-5-9-24	4304737308	9	S	24	E	5	18903		Gas Well	Producing
RWS 12ML-6-9-24	4304737312	9	S	24	E	6	17644		Gas Well	Producing
RWS 16ML-6-9-24	4304737335	9	S	24	E	6	17644		Gas Well	Producing
CWD 10D-32-8-24	4304737347	8	S	24	E	32	17644		Gas Well	Producing
RWS 8D-6-9-24	4304737352	9	S	24	E	6	17644		Gas Well	Producing
RWS 4ML-6-9-24	4304737412	9	S	24	E	6	17644		Gas Well	Producing
RWS 6D-6-9-24	4304737413	9	S	24	E	6	17644		Gas Well	Producing
WRU EIH 3D-ML-35-8-22	4304737465	8	S	22	E	35	12528	15552	Gas Well	Producing
WRU EIH 7D-ML-35-8-22	4304737466	8	S	22	E	35	12528	15637	Gas Well	Producing
NBE 2ML-10-9-23	4304737619	9	S	23	E	10	15860		Gas Well	Producing
GB 16ML-20-8-22	4304737664	8	S	22	E	20	15948		Gas Well	Producing
GB 8D-20-8-22	4304737665	8	S	22	E	20	15977		Gas Well	Producing
BZ 10D-16-8-24	4304737671	8	S	24	E	16	15979		Gas Well	Producing
RW 24-16BG	4304737746	7	S	23	E	16	5670		Oil Well	Producing
WV 12BML-16-8-21	4304737824	8	S	21	E	16	17123		Gas Well	Producing
WV 15CML-16-8-21	4304737871	8	S	21	E	16	17123		Gas Well	Producing
WV 14DML-12-8-21	4304737924	8	S	21	E	12	17123		Gas Well	Producing
WV 4DML-15-8-21	4304737927	8	S	21	E	15	17123		Gas Well	Producing
GB 9ML-16-8-22	4304737944	8	S	22	E	16	15851		Gas Well	Producing
SSU 11G-9-8-21	4304737991	8	S	21	E	9	16007		Oil Well	Producing
GH 16G-17-8-21	4304737993	8	S	21	E	17	5355		Oil Well	Producing
WV 11AD-14-8-21	4304738049	8	S	21	E	14	17123		Gas Well	Producing
GH 7D-19-8-21	4304738267	8	S	21	E	19	16922		Gas Well	Producing
WRU EIH 4AD-25-8-22	4304738636	8	S	22	E	25	12528	16651	Gas Well	Producing
WRU EIH 7AD-26-8-22	4304738637	8	S	22	E	26	12528	16579	Gas Well	Producing
WRU EIH 6DD-35-8-22	4304738640	8	S	22	E	35	12528	16511	Gas Well	Producing
WRU EIH 7AD-35-8-22	4304738641	8	S	22	E	35	16180		Gas Well	Producing
WRU EIH 9CD-26-8-22	4304738649	8	S	22	E	26	12528	16446	Gas Well	Producing
GH 6-20-8-21	4304738662	8	S	21	E	20	17041		Gas Well	Producing



From: QEP Energy Company  
 To: Middle Fork Energy Uinta, LLC  
 Effective: 4/1/2018

WV 6-24-8-21	4304738663	8	S	21	E	24	17123	Gas Well	Producing
WV 16C-14-8-21	4304738737	8	S	21	E	14	17123	Gas Well	Producing
GB 1M-4-8-22R (RIGSKID)	4304738990	8	S	22	E	4	15879	Gas Well	Producing
WRU EIH 6D-5-8-23	4304738994	8	S	23	E	5	16415	Gas Well	Producing
WV 13A-15-8-21	4304739039	8	S	21	E	15	17123	Gas Well	Producing
WV 8D-15-8-21	4304739040	8	S	21	E	15	17123	Gas Well	Producing
WV 4BD-23-8-21	4304739041	8	S	21	E	23	17123	Gas Well	Producing
WV 7BD-23-8-21	4304739044	8	S	21	E	23	17123	Gas Well	Producing
WV 13AD-8-8-22R(RIGSKID)	4304739321	8	S	22	E	8	17123	Gas Well	Producing
NBE 8CD-10-9-23	4304739341	9	S	23	E	10	16513	Gas Well	Producing
NBE 5DD-10-9-23	4304739346	9	S	23	E	10	16574	Gas Well	Producing
NBE 4DD-17-9-23	4304739348	9	S	23	E	17	16743	Gas Well	Producing
NBE 8BD-26-9-23	4304739351	9	S	23	E	26	16617	Gas Well	Producing
RW 34-27ADR	4304739445	7	S	22	E	27	18478	Gas Well	Producing
GB 15D-27-8-21	4304739662	8	S	21	E	27	16830	Gas Well	Producing
WV 13D-23-8-21	4304739663	8	S	21	E	23	16813	Gas Well	Producing
WV 15D-23-8-21	4304739664	8	S	21	E	23	16924	Gas Well	Producing
WRU GB 13G-3-8-22	4304739792	8	S	22	E	3	4915	Oil Well	Producing
SSU 2G-3-8-21	4304740159	8	S	21	E	3	13241	Oil Well	Producing
SSU 13G-4-8-21	4304740199	8	S	21	E	4	13241	Oil Well	Producing
GB 3D-4-8-22R(RIGSKID)	4304740345	8	S	22	E	4	17099	Gas Well	Producing
DS 9G-16-10-18	4304751171	10	S	18	E	16	18495	Oil Well	Producing
DS 13G-19-10-18	4304751178	10	S	18	E	19	18555	Oil Well	Producing
BW 15-18-7-22	4304751179	7	S	22	E	18	18653	Gas Well	Producing
DS 16G-20-10-18	4304751226	10	S	18	E	20	18475	Oil Well	Producing
RW 44-25B	4304751719	7	S	23	E	25	18478	Gas Well	Producing
RW 34-24B	4304751720	7	S	23	E	24	18478	Gas Well	Producing
RW 43-20B	4304751721	7	S	23	E	20	18478	Gas Well	Producing
RW 23A-28B	4304751722	7	S	23	E	28	18478	Gas Well	Producing
RW 32-29B	4304751723	7	S	23	E	29	18478	Gas Well	Producing
RW 31-20B	4304751724	7	S	23	E	20	18478	Gas Well	Producing
RW 32-25A	4304751788	7	S	22	E	25	18478	Gas Well	Producing
RW 12C3-25B	4304751903	7	S	23	E	25	18478	Gas Well	Producing
RW 12D1-25B	4304751904	7	S	23	E	25	18478	Gas Well	Producing
RW 12D4-25B	4304751905	7	S	23	E	25	18478	Gas Well	Producing
RW 12A2-28B	4304751938	7	S	23	E	28	18478	Gas Well	Producing
RW 13D2-24A	4304751939	7	S	22	E	24	18478	Gas Well	Producing
RW 14D3-24A	4304751940	7	S	22	E	24	18478	Gas Well	Producing
RW 12B4-27B	4304752234	7	S	23	E	27	18478	Gas Well	Producing
RW 9C1-24B	4304752237	7	S	23	E	24	18478	Gas Well	Producing
RW 9C1-26B	4304752238	7	S	23	E	26	18478	Gas Well	Producing
RW 8C1-30B	4304752240	7	S	23	E	30	18478	Gas Well	Producing

From: QEP Energy Company  
 To: Middle Fork Energy Uinta, LLC  
 Effective: 4/1/2018

RW 5D2-26B	4304752242	7	S	23	E	26	18478	Gas Well	Producing
RW 13B4-18C	4304752243	7	S	24	E	18	18478	Gas Well	Producing
RW 5B4-23B	4304752311	7	S	23	E	23	18478	Gas Well	Producing
RW 5C1-23B	4304752312	7	S	23	E	23	18478	Gas Well	Producing
RW 2B4-26B	4304752313	7	S	23	E	23	18478	Gas Well	Producing
RW 15C4-23B	4304752314	7	S	23	E	23	18478	Gas Well	Producing
RW 15C1-23B	4304752316	7	S	23	E	23	18478	Gas Well	Producing
RW 10C4-23B	4304752317	7	S	23	E	23	18478	Gas Well	Producing
RW 15B4-23B	4304752319	7	S	23	E	23	18478	Gas Well	Producing
RW 10C1-23B	4304752320	7	S	23	E	23	18478	Gas Well	Producing
RW 2B1-26B	4304752324	7	S	23	E	23	18478	Gas Well	Producing
RW 5C4-23B	4304752327	7	S	23	E	23	18478	Gas Well	Producing
RW 12B1-23B	4304752328	7	S	23	E	23	18478	Gas Well	Producing
RW 12C4-23B	4304752329	7	S	23	E	23	18478	Gas Well	Producing
RW 12C1-23B	4304752330	7	S	23	E	23	18478	Gas Well	Producing
RW 12B4-23B	4304752332	7	S	23	E	23	18478	Gas Well	Producing
RW 13B1-23B	4304752333	7	S	23	E	23	18478	Gas Well	Producing
EM 1G-36-9-17	4304752400	9	S	17	E	36	18860	Oil Well	Producing
DS 15G-5-10-18	4304752406	10	S	18	E	5	18959	Oil Well	Producing
DS 14G-6-10-18	4304753023	10	S	18	E	6	14457	Oil Well	Producing
DS 2G-6-10-18	4304753286	10	S	18	E	6	19002	Oil Well	Producing
RW 34-20BGR	4304753299	7	S	23	E	20	18478	Gas Well	Producing
RW 11-26AGR	4304753302	7	S	22	E	26	5670	Oil Well	Producing
RW 31-31BGR	4304753305	7	S	23	E	31	5670	Oil Well	Producing
RW 24-14AGR	4304753307	7	S	22	E	14	18478	Gas Well	Producing
RW 11-27AGR	4304753311	7	S	22	E	27	5670	Oil Well	Producing
RW 44-25AGR	4304753648	7	S	22	E	25	5670	Oil Well	Producing
RW 42-25AGR	4304753682	7	S	22	E	25	18478	Gas Well	Producing
RW H1-14-16B	4304754358	7	S	23	E	16	18478	Gas Well	Producing
RW 8B4-28B	4304754662	7	S	23	E	28	18478	Gas Well	Producing
RW 8C4-28B	4304754663	7	S	23	E	28	18478	Gas Well	Producing
RW 7C4-28B	4304754664	7	S	23	E	28	18478	Gas Well	Producing
RW 1C4-28B	4304754665	7	S	23	E	28	18478	Gas Well	Producing
RW 7B4-28B	4304754666	7	S	23	E	28	18478	Gas Well	Producing
RW 2C4-28B	4304754667	7	S	23	E	28	18478	Gas Well	Producing
RW 15C4-21B	4304754668	7	S	23	E	28	18478	Gas Well	Producing
RW 15B4-21B	4304754669	7	S	23	E	28	18478	Gas Well	Producing
RW 9C1-16A	4304755303	7	S	22	E	21	18478	Gas Well	Producing
RW 8C1-21A	4304755401	7	S	22	E	21	18478	Gas Well	Producing
RW 8B1-21A	4304755402	7	S	22	E	21	18478	Gas Well	Producing
RW 1C1-21A	4304755403	7	S	22	E	21	18478	Gas Well	Producing
RW 16B1-16A	4304755404	7	S	22	E	21	18478	Gas Well	Producing



From: QEP Energy Company  
 To: Middle Fork Energy Uinta, LLC  
 Effective: 4/1/2018

RW 16C1-16A	4304755405	7	S	22	E	21	18478	Gas Well	Producing
RW 9B1-21A	4304755406	7	S	22	E	21	18478	Gas Well	Producing
RW 1B1-21A	4304755414	7	S	22	E	21	18478	Gas Well	Producing
KJ 33B-17A	4304755649	7	S	22	E	17	100135	Gas Well	Producing
SR 32A-13H	4304755730	8	S	22	E	13	100136	Gas Well	Producing
WR 16G-32-10-17	4301350370	10	S	17	E	32	17720	Oil Well	Shut-in
WR 11G-5-10-17	4301351913	10	S	17	E	5	18554	Oil Well	Shut-in
RW 32-17C	4304715145	7	S	24	E	17	18478	Gas Well	Shut-in
RW 32-13B	4304715163	7	S	23	E	13	5670	Gas Well	Shut-in
RW 34-18B	4304715189	7	S	23	E	18	5670	Oil Well	Shut-in
RW 23-18B	4304715210	7	S	23	E	18	5670	Water Injection Well	Shut-in
RW 43-29A	4304715236	7	S	22	E	29	17947	Gas Well	Shut-in
RW 41-34B	4304715250	7	S	23	E	34	5670	Oil Well	Shut-in
RW 41-33A	4304715294	7	S	22	E	33	5670	Oil Well	Shut-in
RW 23-25A	4304715305	7	S	22	E	25	5670	Oil Well	Shut-in
WV 83 WG	4304720205	8	S	21	E	23	17123	Gas Well	Shut-in
WV 104	4304730022	8	S	21	E	15	5265	Oil Well	Shut-in
RW 44-21C	4304730149	7	S	24	E	21	5670	Gas Well	Shut-in
RW 21-34B	4304730258	7	S	23	E	34	5670	Oil Well	Shut-in
RW 22-17C	4304730388	7	S	24	E	17	5670	Gas Well	Shut-in
GLEN BENCH 31-30	4304731008	8	S	22	E	30	13727	Oil Well	Shut-in
RW 11-35B	4304731079	7	S	23	E	35	5670	Oil Well	Shut-in
GB 45-16	4304731399	8	S	22	E	16	13727	Oil Well	Shut-in
GB 31-20	4304731433	8	S	22	E	20	13727	Oil Well	Shut-in
WV 142	4304731612	8	S	21	E	16	5265	Oil Well	Shut-in
WV 145	4304731820	8	S	22	E	18	17123	Gas Well	Shut-in
GH 19	4304732651	8	S	21	E	20	5355	Oil Well	Shut-in
GH 21 WG	4304732692	8	S	21	E	21	11819	Gas Well	Shut-in
FLU KNOLLS FED 23-3	4304732754	10	S	18	E	3	12003	Oil Well	Shut-in
WV 49 WG	4304732832	8	S	22	E	8	17123	Gas Well	Shut-in
GB 6-36-8-21	4304733038	8	S	21	E	36	12378	Gas Well	Shut-in
WV 138 WG	4304733054	8	S	22	E	18	17123	Gas Well	Shut-in
WRU EIH 15-35-8-22	4304733061	8	S	22	E	35	12528	Gas Well	Shut-in
WV 14 WG	4304733070	8	S	21	E	12	17123	Gas Well	Shut-in
GB 2-36-8-21	4304733252	8	S	21	E	36	12527	Gas Well	Shut-in
WV 9W-14-8-21	4304733269	8	S	21	E	14	17123	Gas Well	Shut-in
WV 1W-18-8-22	4304733294	8	S	22	E	18	17123	Gas Well	Shut-in
WV 11W-8-8-22	4304733295	8	S	22	E	8	17123	Gas Well	Shut-in
WV 3W-7-8-22	4304733502	8	S	22	E	7	17123	Gas Well	Shut-in
GH 10W-19-8-21	4304733528	8	S	21	E	19	12736	Gas Well	Shut-in
WV 16W-9-8-21	4304733529	8	S	21	E	9	17123	Gas Well	Shut-in
WV 9W-12-8-21	4304733534	8	S	21	E	12	17123	Gas Well	Shut-in

From: QEP Energy Company  
 To: Middle Fork Energy Uinta, LLC  
 Effective: 4/1/2018

WV 11W-12-8-21	4304733535	8	S	21	E	12	17123	Gas Well	Shut-in
WV 11W-13-8-21	4304733536	8	S	21	E	13	5265	Gas Well	Shut-in
GH 5W-32-8-21	4304733572	8	S	21	E	32	12828	Gas Well	Shut-in
WV 3W-22-8-21	4304733604	8	S	21	E	22	17123	Gas Well	Shut-in
WV 13W-14-8-21	4304733607	8	S	21	E	14	17123	Gas Well	Shut-in
WV 11W-18-8-22	4304733626	8	S	22	E	18	17123	Gas Well	Shut-in
WV 9W-2-8-21	4304733648	8	S	21	E	2	17123	Gas Well	Shut-in
WV 4W-11-8-21	4304733657	8	S	21	E	11	17123	Gas Well	Shut-in
WV 2W-13-8-21	4304733791	8	S	21	E	13	17123	Gas Well	Shut-in
WV 12W-8-8-22	4304733815	8	S	22	E	8	17123	Gas Well	Shut-in
WV 14W-7-8-22	4304733816	8	S	22	E	7	17123	Gas Well	Shut-in
WV 16W-7-8-22	4304733817	8	S	22	E	7	17123	Gas Well	Shut-in
WV 6W-18-8-22	4304733842	8	S	22	E	18	17123	Gas Well	Shut-in
WV 6WC-18-8-22	4304733843	8	S	22	E	18	17123	Gas Well	Shut-in
WV 6WD-18-8-22	4304733844	8	S	22	E	18	17123	Gas Well	Shut-in
WV 7W-23-8-21	4304733861	8	S	21	E	23	17123	Gas Well	Shut-in
WV 8W-12-8-21	4304733862	8	S	21	E	12	17123	Gas Well	Shut-in
WV 10W-12-8-21	4304733863	8	S	21	E	12	17123	Gas Well	Shut-in
WV 14W-12-8-21	4304733864	8	S	21	E	12	17123	Gas Well	Shut-in
WV 16W-12-8-21	4304733865	8	S	21	E	12	17123	Gas Well	Shut-in
GH 5G-32-8-21	4304733866	8	S	21	E	32	13037	Oil Well	Shut-in
WV 1W-22-8-21	4304733903	8	S	21	E	22	5265	Gas Well	Shut-in
WV 11W-15-8-21	4304733911	8	S	21	E	15	17123	Gas Well	Shut-in
WV 13W-11-8-21	4304733913	8	S	21	E	11	17123	Gas Well	Shut-in
WV 15W-10-8-21	4304733916	8	S	21	E	10	17123	Gas Well	Shut-in
WV 15W-15-8-21	4304733917	8	S	21	E	15	17123	Gas Well	Shut-in
OU GB 4W-30-8-22	4304733945	8	S	22	E	30	13372	Gas Well	Shut-in
WV 5W-14-8-21	4304733953	8	S	21	E	14	17123	Gas Well	Shut-in
WV 7W-14-8-21	4304733955	8	S	21	E	14	17123	Gas Well	Shut-in
WV 8W-14-8-21	4304733958	8	S	21	E	14	17123	Gas Well	Shut-in
WV 9W-15-8-21	4304733959	8	S	21	E	15	17123	Gas Well	Shut-in
WV 8W-18-8-22	4304733989	8	S	22	E	18	17123	Gas Well	Shut-in
WV 10W-18-8-22	4304733991	8	S	22	E	18	17123	Gas Well	Shut-in
WV 14W-18-8-22	4304733995	8	S	22	E	18	17123	Gas Well	Shut-in
SU 15W-5-8-22	4304733996	8	S	22	E	5	13240	Gas Well	Shut-in
OU GB 6W-20-8-22	4304734018	8	S	22	E	20	13518	Gas Well	Shut-in
WV 2W-2-8-21	4304734034	8	S	21	E	2	17645	Gas Well	Shut-in
WV 4W-17-8-22	4304734038	8	S	22	E	17	17123	Gas Well	Shut-in
OU GB 11W-20-8-22	4304734039	8	S	22	E	20	13413	Gas Well	Shut-in
OU GB 4W-20-8-22	4304734043	8	S	22	E	20	13520	Gas Well	Shut-in
FED 2-20-10-18	4304734134	10	S	18	E	20	14366	Oil Well	Shut-in
WV 2W-23-8-21	4304734142	8	S	21	E	23	5265	Gas Well	Shut-in



From: QEP Energy Company  
 To: Middle Fork Energy Uinta, LLC  
 Effective: 4/1/2018

WV 4W-22-8-21	4304734146	8	S	21	E	22	17123	Gas Well	Shut-in
WV 3W-19-8-22	4304734187	8	S	22	E	19	17123	Gas Well	Shut-in
WV 6W-23-8-21	4304734189	8	S	21	E	23	17123	Gas Well	Shut-in
WV 11W-16-8-21	4304734190	8	S	21	E	16	17123	Gas Well	Shut-in
WV 13W-16-8-21	4304734191	8	S	21	E	16	17123	Gas Well	Shut-in
WV 2W-3-8-21	4304734207	8	S	21	E	3	13677	Gas Well	Shut-in
WV 2W-15-8-21	4304734242	8	S	21	E	15	17123	Gas Well	Shut-in
WV 4W-14-8-21	4304734244	8	S	21	E	14	17123	Gas Well	Shut-in
WV 7W-15-8-21	4304734246	8	S	21	E	15	17123	Gas Well	Shut-in
WV 14W-15-8-21	4304734249	8	S	21	E	15	17123	Gas Well	Shut-in
WV 6W-22-8-21	4304734272	8	S	21	E	22	13379	Oil Well	Shut-in
WV 10W-14-8-21	4304734275	8	S	21	E	14	17123	Gas Well	Shut-in
WV 10W-15-8-21	4304734295	8	S	21	E	15	17123	Gas Well	Shut-in
WV 5W-16-8-21	4304734321	8	S	21	E	16	17123	Gas Well	Shut-in
WV 9W-16-8-21	4304734325	8	S	21	E	16	17123	Gas Well	Shut-in
WV 4W-24-8-21	4304734330	8	S	21	E	24	17123	Gas Well	Shut-in
SU 16W-5-8-22	4304734446	8	S	22	E	5	13654	Gas Well	Shut-in
SU 2W-5-8-22	4304734455	8	S	22	E	5	13700	Gas Well	Shut-in
SU 10W-5-8-22	4304734456	8	S	22	E	5	13540	Gas Well	Shut-in
WV 16W-8-8-22	4304734470	8	S	22	E	8	13508	Gas Well	Shut-in
OU GB 16WX-30-8-22	4304734506	8	S	22	E	30	13431	Gas Well	Shut-in
OU GB 1W-19-8-22	4304734512	8	S	22	E	19	13469	Gas Well	Shut-in
OU GB 2W-19-8-22	4304734513	8	S	22	E	19	13461	Gas Well	Shut-in
OU GB 7W-30-8-22	4304734531	8	S	22	E	30	13494	Gas Well	Shut-in
OU GB 10W-19-8-22	4304734535	8	S	22	E	19	13479	Gas Well	Shut-in
OU GB 14W-19-8-22	4304734537	8	S	22	E	19	13484	Gas Well	Shut-in
OU GB 12W-17-8-22	4304734542	8	S	22	E	17	13543	Gas Well	Shut-in
OU GB 13W-17-8-22	4304734544	8	S	22	E	17	13547	Gas Well	Shut-in
OU GB 5W-29-8-22	4304734549	8	S	22	E	29	13505	Gas Well	Shut-in
OU GB 14W-29-8-22	4304734554	8	S	22	E	29	13528	Gas Well	Shut-in
OU GB 2W-17-8-22	4304734559	8	S	22	E	17	13539	Gas Well	Shut-in
OU GB 7W-17-8-22	4304734560	8	S	22	E	17	13599	Gas Well	Shut-in
OU GB 16W-18-8-22	4304734563	8	S	22	E	18	13559	Gas Well	Shut-in
OU GB 2W-20-8-22	4304734599	8	S	22	E	20	13664	Gas Well	Shut-in
OU GB 15W-17-8-22	4304734601	8	S	22	E	17	13632	Gas Well	Shut-in
OU GB 12W-16-8-22	4304734617	8	S	22	E	16	13697	Gas Well	Shut-in
OU GB 13W-16-8-22	4304734618	8	S	22	E	16	13611	Gas Well	Shut-in
OU GB 15W-16-8-22	4304734622	8	S	22	E	16	13595	Gas Well	Shut-in
OU GB 14W-9-8-22	4304734649	8	S	22	E	9	13545	Gas Well	Shut-in
OU GB 10W-9-8-22	4304734651	8	S	22	E	9	13545	Gas Well	Shut-in
OU GB 16SG-30-8-22	4304734688	8	S	22	E	30	13593	Gas Well	Shut-in
OU SG 4W-15-8-22	4304734713	8	S	22	E	15	13775	Oil Well	Shut-in

From: QEP Energy Company  
 To: Middle Fork Energy Uinta, LLC  
 Effective: 4/1/2018

OU GB 12W-15-8-22	4304734714	8	S	22	E	15	13838		Gas Well	Shut-in
OU SG 9W-15-8-22	4304734718	8	S	22	E	15	13773		Gas Well	Shut-in
OU SG 10M-15-8-22	4304734719	8	S	22	E	15	13722		Gas Well	Shut-in
OU SG 2MU-15-8-22	4304734721	8	S	22	E	15	13887		Gas Well	Shut-in
WRU GB 5M-9-8-22	4304734753	8	S	22	E	9	13545	14447	Gas Well	Shut-in
OU GB 13W-10-8-22	4304734754	8	S	22	E	10	13774		Gas Well	Shut-in
OU GB 12W-4-8-22	4304734762	8	S	22	E	4	13718		Gas Well	Shut-in
OU SG 9W-10-8-22	4304734783	8	S	22	E	10	13725		Gas Well	Shut-in
OU SG 16W-10-8-22	4304734784	8	S	22	E	10	13781		Gas Well	Shut-in
WRU EIH 11MU-26-8-22	4304734836	8	S	22	E	26	12528	13713	Gas Well	Shut-in
WRU EIH 2M-35-8-22	4304735052	8	S	22	E	35	13931		Gas Well	Shut-in
OU SG 9MU-11-8-22	4304735091	8	S	22	E	11	13967		Gas Well	Shut-in
RW 34-22C	4304735098	7	S	24	E	22	5670		Gas Well	Shut-in
WRU EIH 8MU-26-8-22	4304735193	8	S	22	E	26	12528	14234	Gas Well	Shut-in
NBE 4ML-26-9-23	4304735335	9	S	23	E	26	14215		Gas Well	Shut-in
WRU EIH 4MU-25-8-22	4304735388	8	S	22	E	25	12528	14339	Gas Well	Shut-in
WRU EIH 3MU-25-8-22	4304735389	8	S	22	E	25	12528	14341	Gas Well	Shut-in
WRU EIH 12ML-24-8-22	4304735425	8	S	22	E	24	12528	14536	Gas Well	Shut-in
WRU EIH 14ML-24-8-22	4304735426	8	S	22	E	24	12528	14646	Gas Well	Shut-in
EIHX 9MU-25-8-22	4304735433	8	S	22	E	25	14558		Gas Well	Shut-in
WRU EIH 12MU-25-8-22	4304735601	8	S	22	E	25	12528	14214	Gas Well	Shut-in
NBE 10ML-10-9-23	4304735650	9	S	23	E	10	14377		Gas Well	Shut-in
NBE 6ML-26-9-23	4304735664	9	S	23	E	26	14378		Gas Well	Shut-in
NBE 11ML-26-9-23	4304735665	9	S	23	E	26	14340		Gas Well	Shut-in
CWD 4ML-32-8-24	4304735684	8	S	24	E	32	17644		Gas Well	Shut-in
WRU EIH 11ML-24-8-22	4304735805	8	S	22	E	24	12528	14540	Gas Well	Shut-in
RB DS FED 14G-8-10-18	4304735933	10	S	18	E	8	14457		Oil Well	Shut-in
WV 13MU-10-8-21	4304736305	8	S	21	E	10	17123		Gas Well	Shut-in
NBE 1ML-26-9-23	4304736589	9	S	23	E	26	15880		Gas Well	Shut-in
NBE 12ML-26-9-23	4304736621	9	S	23	E	26	15840		Gas Well	Shut-in
NBZ 8ML-30-8-24	4304737231	8	S	24	E	30	17644		Gas Well	Shut-in
NBZ 13ML-29-8-24	4304737237	8	S	24	E	29	17644		Gas Well	Shut-in
WRU EIH 6B-ML-35-8-22	4304737299	8	S	22	E	35	12528	15281	Gas Well	Shut-in
RWS 12ML-5-9-24	4304737309	9	S	24	E	5	17644		Gas Well	Shut-in
RWS 14D-5-9-24	4304737310	9	S	24	E	5	17644		Gas Well	Shut-in
RWS 6D-5-9-24	4304737350	9	S	24	E	5	17644		Gas Well	Shut-in
RWS 4ML-5-9-24	4304737351	9	S	24	E	5	17644		Gas Well	Shut-in
RWS 14D-6-9-24	4304737414	9	S	24	E	6	17644		Gas Well	Shut-in
WV 13DML-10-8-21	4304737926	8	S	21	E	10	17123		Gas Well	Shut-in
SSU 2G-9-8-21	4304737990	8	S	21	E	9	13241		Oil Well	Shut-in
SSU 16G-4-8-21	4304738415	8	S	21	E	4	13241		Oil Well	Shut-in
SSU 14G-4-8-21	4304738436	8	S	21	E	4	13241		Oil Well	Shut-in



From: QEP Energy Company  
 To: Middle Fork Energy Uinta, LLC  
 Effective: 4/1/2018

NBE 10CD-17-9-23	4304739349	9	S	23	E	17	16616	Gas Well	Shut-in
RW 41-35AGR	4304751759	7	S	22	E	35	19103	Oil Well	Shut-in
RW 15B1-23B	4304752315	7	S	23	E	23	18478	Gas Well	Shut-in
DS 14G-7-10-18	4304752436	10	S	18	E	7	14457	Oil Well	Shut-in
RW 22-17BGR	4304753300	7	S	23	E	17	5670	Oil Well	Shut-in
RW 13-17BGR	4304753310	7	S	23	E	17	5670	Oil Well	Shut-in
RW 22-18BGR	4304753445	7	S	23	E	18	5670	Oil Well	Shut-in
RW 32-35B	4304730342	7	S	23	E	35	5670	Oil Well	Temporarily-abandoned
SU PURDY 14M-30-7-22	4304734384	7	S	22	E	30	13750	Gas Well	Temporarily-abandoned
RW 33-23AGR	4304753303	7	S	22	E	23	5670	Oil Well	Temporarily-abandoned
RW 34-14AGR	4304753439	7	S	22	E	14	5670	Oil Well	Temporarily-abandoned
RW 31-24AGR	4304753442	7	S	22	E	24	5670	Oil Well	Temporarily-abandoned

**STATE OF UTAH**  
DEPARTMENT OF NATURAL RESOURCES  
DIVISION OF OIL, GAS AND MINING

FORM 9


<b>SUNDRY NOTICES AND REPORTS ON WELLS</b>		5. LEASE DESIGNATION AND SERIAL NUMBER: See Attachment A
Do not use this form for proposals to drill new wells, significantly deepen existing wells below current bottom-hole depth, reenter plugged wells, or to drill horizontal laterals. Use APPLICATION FOR PERMIT TO DRILL form for such proposals.		6. IF INDIAN, ALLOTTEE OR TRIBE NAME: NA
		7. UNIT or CA AGREEMENT NAME: See Attachment A
1. TYPE OF WELL OIL WELL <input checked="" type="checkbox"/> GAS WELL <input checked="" type="checkbox"/> OTHER <u>X</u>	8. WELL NAME and NUMBER: See Attachment A	
2. NAME OF OPERATOR: Middle Fork Energy Uinta, LLC	9. API NUMBER: See Attachment A	
3. ADDRESS OF OPERATOR: 1515 Wynkoop St, Ste 650    CITY Denver    STATE CO    ZIP 80202	PHONE NUMBER: (720) 500-0195	10. FIELD AND POOL, OR WILDCAT: See Attachment A
4. LOCATION OF WELL FOOTAGES AT SURFACE: See Attachment A		COUNTY: Uintah & Dushesne
QTR/QTR, SECTION, TOWNSHIP, RANGE, MERIDIAN: See Attachment A		STATE: UTAH


11. CHECK APPROPRIATE BOXES TO INDICATE NATURE OF NOTICE, REPORT, OR OTHER DATA			
TYPE OF SUBMISSION	TYPE OF ACTION		
<input checked="" type="checkbox"/> NOTICE OF INTENT (Submit in Duplicate)  Approximate date work will start: <u>4-1-18</u>	<input type="checkbox"/> ACIDIZE	<input type="checkbox"/> DEEPEN	<input type="checkbox"/> REPERFORATE CURRENT FORMATION
	<input type="checkbox"/> ALTER CASING	<input type="checkbox"/> FRACTURE TREAT	<input type="checkbox"/> SIDETRACK TO REPAIR WELL
<input type="checkbox"/> SUBSEQUENT REPORT (Submit Original Form Only)  Date of work completion:	<input type="checkbox"/> CASING REPAIR	<input type="checkbox"/> NEW CONSTRUCTION	<input type="checkbox"/> TEMPORARILY ABANDON
	<input type="checkbox"/> CHANGE TO PREVIOUS PLANS	<input type="checkbox"/> OPERATOR CHANGE	<input type="checkbox"/> TUBING REPAIR
	<input type="checkbox"/> CHANGE TUBING	<input type="checkbox"/> PLUG AND ABANDON	<input type="checkbox"/> VENT OR FLARE
	<input type="checkbox"/> CHANGE WELL NAME	<input type="checkbox"/> PLUG BACK	<input type="checkbox"/> WATER DISPOSAL
	<input type="checkbox"/> CHANGE WELL STATUS	<input type="checkbox"/> PRODUCTION (START/RESUME)	<input type="checkbox"/> WATER SHUT-OFF
	<input type="checkbox"/> COMMINGLE PRODUCING FORMATIONS	<input type="checkbox"/> RECLAMATION OF WELL SITE	<input checked="" type="checkbox"/> OTHER: <u>Transfer of Operator</u>
	<input type="checkbox"/> CONVERT WELL TYPE	<input type="checkbox"/> RECOMPLETE - DIFFERENT FORMATION	


12. DESCRIBE PROPOSED OR COMPLETED OPERATIONS. Clearly show all pertinent details including dates, depths, volumes, etc.

QEP Energy Company respectfully requests that the operator be transferred to Middle Fork Energy Uinta, LLC for all wells referenced on Attachment A - Lease Based. These wells have conductor set only.

Middle Fork Energy Uinta, LLC will operate the wells under Federal Bond No. LPM9291322 or State Bond LPM9291321 and will comply with all the Conditions of Approval within the originally approved Applications for Permit to Drill.

  
Michael K. Watanabe  
Vice President, Land

  
W. Worth Carlin  
Vice President - Land

NAME (PLEASE PRINT) <u>W. Worth Carlin</u>	TITLE <u>Vice President - Land</u>
SIGNATURE 	DATE <u>10-8-2018</u>

(This space for State use only)

**APPROVED**  
**OCT 31 2018**  
DIV. OIL GAS & MINING  
BY: Rachel Medina

(See Instructions on Reverse Side)

**RECEIVED**  
**OCT 15 2018**  
DIV. OF OIL, GAS & MINING



(Lower  
520-7  
Page #

Attachment A - EPA Minor Permit Modification

September 6, 2018

AP

	API	Name	UIC Permit #	Sec	Qtr	Qtr	T	R
1	4304733244	DS FEDERAL 7-19-10-18	#N/A	19	SW	NE	10S	18E
2	4304733245	FEDERAL 5-20-10-18	UT20962-06344	20	SW	NW	10S	18E
3	4304732583	GB 12-16-8-22(WIW)	UT20765-04248	16	NW	SW	8S	22E
4	4304732756	GB 15-19-8-22(WIW)	UT20806-04338	19	SW	SE	8S	22E
5	4304731356	GB 22-20(WIW)	UT20755-04235	20	SE	NW	8S	22E
6	4304732549	GB 6-16-8-22 (WIW)	UT20878-04539	16	SE	NW	8S	22E
7	4304732582	GB 7-16-8-22(WIW)	UT20803-04335	16	SW	NE	8S	22E
8	4304732306	GH 10	UT20632-03721	21	NW	SE	8S	21E
9	4304732458	GH 12	UT20727-03794	19	NE	SE	8S	21E
10	4304731006	GH 1-20	UT20726-03792	20	NE	SW	8S	21E
11	4304732648	GH 15 (WIW)	UT20804-04336	20	SW	SW	8S	21E
12	4304732649	GH 17 (WIW)	UT20805-04337	20	SW	SE	8S	21E
13	4304731066	GH 2-20	UT20634-03722	20	NE	SE	8S	21E
14	4304720002	GH 3	UT20759-04241	20	NE	NE	8S	21E
15	4304731604	GH 3-21	UT20540-02714	21	SW	NW	8S	21E
16	4304731932	GH 8	UT20541-02715	20	SW	NE	8S	21E
17	4304737992	GH 8G-17-8-21	UT22222-09434	17	SE	NE	8S	21E
18	4304738875	NBE 12SWD-10-9-23	UT21078-07216	10	NW	SW	9S	23E
19	4304734135	PENDRAGON FED 9-17-10-18	UT20965-06347	17	NE	SE	10S	18E
20	4304733553	RW 11-20B	UT20894-04603	20	NW	NW	7S	23E
21	4304733590	RW 11-29B	UT20915-04629	29	NW	NW	7S	23E
22	4304733785	RW 11-30B	UT20929-04658	30	NW	NW	7S	23E
23	4304754035	RW 11-33B SWD	UT22271-10085	33	NW	NW	7S	23E
24	4304731052	RW 11-36B	UT20000-02453	36	NW	NW	7S	23E
25	4304733591	RW 12-24A	UT20921-04642	24	SW	NW	7S	22E
26	4304716477	RW 12-24B LONG STRING	UT20000-02421	24	SW	NW	7S	23E
27	4304733497	RW 13-19B	UT20897-04606	19	NW	SW	7S	23E
28	4304733498	RW 13-20B	UT20896-04605	20	NW	SW	7S	23E
29	4304715261	RW 13-22B LONG STRING	UT20000-02407	22	NW	SW	7S	23E
30	4304715144	RW 14-13B	UT20000-02396	13	SW	SW	7S	23E
31	4304716497	RW 14-21B	UT20000-02440	21	SW	SW	7S	23E
32	4304716472	RW 14-24B	UT20000-02416	24	SW	SW	7S	23E
33	4304715281	RW 21-20B	UT20000-02411	20	NE	NW	7S	23E
34	4304715151	RW 21-23B LONG STRING	UT20000-02397	23	SE	NW	7S	23E
35	4304730103	RW 21-27A	UT20000-02446	27	NE	NW	7S	22E
36	4304715161	RW 23-14B	UT20000-02398	14	NE	SW	7S	23E
37	4304715267	RW 23-15B	UT20000-02409	15	NE	SW	7S	23E
38	4304732739	RW 23-17B	UT20835-04402	17	NE	SW	7S	23E
39	4304715210	RW 23-18B	UT20000-02404	18	NE	SW	7S	23E
40	4304733555	RW 31-19B	UT20911-04616	19	NW	NE	7S	23E
41	4304731077	RW 31-26B	UT20000-02455	26	NW	NE	7S	23E
42	4304730519	RW 31-35B LONG STRING	UT20000-02449	35	NW	NE	7S	23E
43	4304715289	RW 33-13B	UT20000-02412	13	NW	SE	7S	23E
44	4304733499	RW 33-19B	UT20903-04611	19	NW	SE	7S	23E
45	4304716479	RW 33-22B	UT20000-02423	22	NW	SE	7S	23E
46	4304733790	RW 33-30B	UT20928-04650	30	NW	SE	7S	23E

AP

AP

AP

AP

AP

AP

AP

AP

AP

AP

AP

AP

AP

AP

AP

AP

AP



47	4304733593	RW 34-13A	UT20922-04643	13	SW	SE	7S	22E	
48	4304730458	RW 34-22A	UT20812-04348	22	SW	SE	7S	22E	
49	4304715146	RW 41-20B	UT20810-04346	20	NE	NE	7S	23E	
50	4304715221	RW 41-24A	UT20000-02406	24	SE	NE	7S	22E	AP
51	4304716473	RW 41-27B (GR)	UT20000-02417	27	NE	NE	7S	23E	AP
52	4304715182	RW 41-28B LONG STRING	UT20000-02400	28	NE	NE	7S	23E	AP
53	4304720060	RW 41-33B	UT20661-02444	33	NE	NE	7S	23E	
54	4304732980	RW 43-17B	UT20832-04399	17	NE	SE	7S	23E	
55	4304732982	RW 43-18B	UT20833-04400	18	NE	SE	7S	23E	
56	4304715219	RW 43-21A	UT20000-02463	21	NE	SE	7S	22E	AP
57	4304753680	RW 43-27AGR	UT22296-10402	27	NE	SE	7S	22E	
58	4304733987	SU 3W-5-8-22	UT20947-06158	5	NE	NW	8S	22E	
59	4304732462	WV 120	UT20770-04264	22	NE	NW	8S	21E	
60	4304730796	WV 126	UT20000-02509	21	NW	NE	8S	21E	AP
61	4304731707	WV 140	UT2567-03508	15	NW	NW	8S	21E	
62	4304731808	WV 143	UT20568-03509	10	NW	SE	8S	21E	
63	4304715447	WV 16	UT20000-02469	15	NE	NE	8S	21E	AP
64	4304715452	WV 21	UT20000-02471	16	NE	NE	8S	21E	AP
65	4304731524	WV 28-2	UT20000-02510	11	NE	SW	8S	21E	AP
66	4304715460	WV 31	UT20000-02394	14	NE	NW	8S	21E	AP
67	4304715463	WV 35	UT20813-04351	14	NE	SW	8S	21E	
68	4304715464	WV 36	UT20000-02479	10	NE	SW	8S	21E	AP
69	4304734596	WV 3G-8-8-22	UT20954-06195	8	NE	NW	8S	22E	
70	4304731798	WV 40-2	UT20000-02511	10	NE	SE	8S	21E	AP
71	4304715469	WV 41	UT20000-02483	15	NE	NW	8S	21E	AP
72	4304715477	WV 50	UT20563-03504	15	SW	NE	8S	21E	
73	4304720018	WV 59	UT20564-03505	14	SW	NW	8S	21E	
74	4304720019	WV 60	UT20565-03506	15	SW	SE	8S	21E	
75	4304720043	WV 67	UT20000-02497	15	NE	SW	8S	21E	AP
76	4304720047	WV 68	UT20000-02498	15	NE	SE	8S	21E	AP
77	4304732449	WV 71-2	UT20712-03777	15	SW	SW	8S	21E	
78	4304720058	WV 72	UT20000-02501	16	SW	SW	8S	21E	AP
79	4304720115	WV 78	UT20000-02504	16	NE	SW	8S	21E	AP
80	4304730014	WV 97	UT20814-04350	11	NW	SW	8S	21E	

p2 34  
 p1 46  
 Total 80

p1 16  
 p1 16  
 32



Attachment A to Sundry Notice  
 QEP Energy to Middle Fork Energy Uinta, LLC  
 State and Fee Minerals

API Number	Well Name	Qtr/Qtr	Section	Township	Range	County	Lease or Unit #	Name of Unit or Lease
4304734121	GB 6W-25-8-21	SENW	25	8S	21E	UINTAH	FEE	Kay E Anderson and Stephen L. Jensen
4304734122	GB 7W-25-8-21	SWNE	25	8S	21E	UINTAH	FEE	Kay E Anderson and Stephen L. Jensen
4304734392	OU GB 11W-30-8-22	NESW	30	8S	22E	UINTAH	FEE	Paul Schwartz
4304737944	GB 9ML-16-8-22 (W)	NESE	16	8S	22E	UINTAH	ML-22049	State Minerals
4304734617	OU GB 12W-16-8-22	NWSW	16	8S	22E	UINTAH	ML-22049	State Minerals
4304734618	OU GB 13W-16-8-22	SWSW	16	8S	22E	UINTAH	ML-22049	State Minerals
4304734619	OU GB 14MU-16-8-22 (W)	SESW	16	8S	22E	UINTAH	ML-22049	State Minerals
4304734622	OU GB 15W-16-8-22	SWSE	16	8S	22E	UINTAH	ML-22049	State Minerals
4304734657	OU GB 2W-16-8-22	NWNE	16	8S	22E	UINTAH	ML-22049	State Minerals
4304734598	OU GB 4W-16-8-22	NWNW	16	8S	22E	UINTAH	ML-22049	State Minerals
4304733752	OU GB 5W-16-8-22	SWNW	16	8S	22E	UINTAH	ML-22049	State Minerals
4304734658	OU GB 6W-16-8-22	SENW	16	8S	22E	UINTAH	ML-22049	State Minerals
4304733754	OU GB 11W-16-8-22	NESW	16	8S	22E	UINTAH	ML-22049	State Minerals
4304734656	OU GB 1MU-16-8-22 (W)	NENE	16	8S	22E	UINTAH	ML-22049	State Minerals
4304734659	OU GB 7W-16-8-22	SWNE	16	8S	22E	UINTAH	ML-22049	State Minerals
4304733751	OU GB 3W-16-8-22	NENW	16	8S	22E	UINTAH	ML-22049	State Minerals
4304734655	OU GB 16W-16-8-22	SESE	16	8S	22E	UINTAH	ML-22049	State Minerals
4304734660	OU GB 8W-16-8-22	SENE	16	8S	22E	UINTAH	ML-22049	State Minerals
4304734829	GB 15G-16-8-22	SWSE	16	8S	22E	UINTAH	ML-22049	State Minerals
4304738764	GB 45G-36-8-21	NWNW	36	8S	21E	UINTAH	ML-22051	State Minerals
4304733944	GB 1W-36-8-21	NENE	36	8S	21E	UINTAH	ML-22051	State Minerals
4304733252	GB 2-36-8-21	NWNE	36	8S	21E	UINTAH	ML-22051	State Minerals
4304734894	GB 3W-36-8-21	NENW	36	8S	21E	UINTAH	ML-22051	State Minerals
4304734926	GB 4MU-36-8-21 (W)	NWNW	36	8S	21E	UINTAH	ML-22051	State Minerals
4304735155	GB 55G-36-8-21	SWNW	36	8S	21E	UINTAH	ML-22051	State Minerals
4304734925	GB 5W-36-8-21	SWNW	36	8S	21E	UINTAH	ML-22051	State Minerals
4304733038	GB 6-36-8-21	SENW	36	8S	21E	UINTAH	ML-22051	State Minerals
4304734893	GB 7MU-36-8-21 (W)	SWNE	36	8S	21E	UINTAH	ML-22051	State Minerals
4304733037	GB 8A-36-8-21	SENE	36	8S	21E	UINTAH	ML-22051	State Minerals
4304732724	TOLL STATION ST 8-36-8-21	SENE	36	8S	21E	UINTAH	ML-22051	State Minerals
4304733570	GH 1W-32-8-21	NENE	32	8S	21E	UINTAH	ML-22052	State Minerals

API Number	Well Name	Qtr/Qtr	Section	Township	Range	County	Lease or Unit #	Name of Unit or Lease
4304733744	GH 2W-32-8-21	NWNE	32	8S	21E	UINTAH	ML-22052	State Minerals
4304733571	GH 3W-32-8-21	NENW	32	8S	21E	UINTAH	ML-22052	State Minerals
4304733745	GH 4W-32-8-21	NWNW	32	8S	21E	UINTAH	ML-22052	State Minerals
4304733753	GH 6W-32-8-21	SENE	32	8S	21E	UINTAH	ML-22052	State Minerals
4304733573	GH 7W-32-8-21	SWNE	32	8S	21E	UINTAH	ML-22052	State Minerals
4304733746	GH 8W-32-8-21	SENE	32	8S	21E	UINTAH	ML-22052	State Minerals
4304733866	GH 5G-32-8-21	SWNW	32	8S	21E	UINTAH	ML-22052	State Minerals
4304733572	GH 5W-32-8-21	SWNW	32	8S	21E	UINTAH	ML-22052	State Minerals
4304730609	KAYE STATE 1-16	NWNW	16	10S	23E	UINTAH	ML-22186	State Minerals
4304735311	SC 11ML-16-10-23 (ML)	NESW	16	10S	23E	UINTAH	ML-22186	State Minerals
4304736878	SC 12ML-16-10-23 (W)	NWSW	16	10S	23E	UINTAH	ML-22186	State Minerals
4304735281	SC 13M-16-10-23 (MU)	SWSW	16	10S	23E	UINTAH	ML-22186	State Minerals
4304736908	SC 14ML-16-10-23 (W)	SESW	16	10S	23E	UINTAH	ML-22186	State Minerals
4304735282	SC 3ML-16-10-23 (ML)	NENW	16	10S	23E	UINTAH	ML-22186	State Minerals
4304736912	SC 4ML-16-10-23 (W)	NWNW	16	10S	23E	UINTAH	ML-22186	State Minerals
4304736877	SC 5ML-16-10-23 (W)	SWNW	16	10S	23E	UINTAH	ML-22186	State Minerals
4304734292	WV 4W-16-8-21	NWNW	16	8S	21E	UINTAH	ML-2237	State Minerals
4304720066	WV 73	NESE	16	8S	21E	UINTAH	ML-2237	State Minerals
4304733564	WV 6G-16-8-21	SENE	16	8S	21E	UINTAH	ML-2237	State Minerals
4304734034	WV 2W-2-8-21	NWNE	2	8S	21E	UINTAH	ML-2785	State Minerals
4304733645	WV 16WRG-2-8-21	SESE	2	8S	21E	UINTAH	ML-2785	State Minerals
4304733646	WV 16G-2-8-21	SESE	2	8S	21E	UINTAH	ML-2785	State Minerals
4304715292	RW 41-16B (GR)	NENE	16	7S	23E	UINTAH	ML-3037	State Minerals
4304733084	RW 23-16B	SESW	16	7S	23E	UINTAH	ML-3037	State Minerals
4304737671	BZ 10D-16-8-24 (DK)	NWSE	16	8S	24E	UINTAH	ML-3044A	State Minerals
4304715128	STATE 1	NENE	36	7S	24E	UINTAH	ML-3053	State Minerals
4304733223	WV 9W-13-8-21	NESE	13	8S	21E	UINTAH	ML-3084A	State Minerals
4304751171	DS 9G-16-10-18	NESE	16	10S	18E	UINTAH	ML-45175 (Zone A)	State Minerals
4304733647	WV 9G-2-8-21	NESE	2	8S	21E	UINTAH	ML-45175 (Zone A)	State Minerals
4304735484	WH 13G-2-7-24	SWSW	2	7S	24E	UINTAH	ML-46525	State Minerals
4301333485	BIG WASH 61-16 GR	NENE	16	10S	16E	DUCHESNE	ML-47000	State Minerals
4304734067	WV 11W-36-7-21	NESW	36	7S	21E	UINTAH	ML-47040	State Minerals
4304734065	WV 7W-36-7-21	SWNE	36	7S	21E	UINTAH	ML-47040	State Minerals
4304734066	WV 9WRG-36-7-21	NESE	36	7S	21E	UINTAH	ML-47040	State Minerals
4304734099	WV 5W-36-7-21	SWNW	36	7S	21E	UINTAH	ML-47047	State Minerals
4301333483	GILSONITE 11-02 GR	NWNE	2	10S	15E	DUCHESNE	ML-47049	State Minerals
4301333168	BIG SPRING 3-36 GR	SWNE	36	10S	15E	DUCHESNE	ML-47051	State Minerals



API Number	Well Name	Qtr/Qtr	Section	Township	Range	County	Lease or Unit #	Name of Unit or Lease
4304738055	HR 10MU-2-12-23 (MU)	NWSE	2	12S	23E	UINTAH	ML-50193	State Minerals
4304752400	EM 1G-36-9-17 (GR)	NENE	36	9S	17E	UINTAH	ML-51206	State Minerals
4304733730	RW 21-36A (AKA RWU 21W-3)	NENW	36	7S	22E	UINTAH	U-0561ST	State Minerals
4304737946	RW 12-32BG (GR)	SWNW	32	7S	23E	UINTAH	UTO-02025-ST	State Minerals
4304731354	WHITE RIVER 43-16	NENW	16	8S	22E	UINTAH	Unit # UTU 73974X	State Minerals in Glen Bench Sec Recovery Unit
4304732857	GB 11-16-8-22	NESW	16	8S	22E	UINTAH	Unit # UTU 73974X	State Minerals in Glen Bench Sec Recovery Unit
4304731399	GB 45-16-8-22	NENE	16	8S	22E	UINTAH	Unit # UTU 73974X	State Minerals in Glen Bench Sec Recovery Unit
4304732583	GB 12-16-8-22(WIW)	NWSW	16	8S	22E	UINTAH	Unit # UTU 73974X	State Minerals in Glen Bench Sec Recovery Unit
4304732549	GB 6-16-8-22 (WIW)	SENW	16	8S	22E	UINTAH	Unit # UTU 73974X	State Minerals in Glen Bench Sec Recovery Unit
4304732582	GB 7-16-8-22(WIW)	SWNE	16	8S	22E	UINTAH	Unit # UTU 73974X	State Minerals in Glen Bench Sec Recovery Unit
4301350370	WR 16G-32-10-17	SESE	32	10S	17E	DUCHESNE	Unit # UTU 87716A	State Minerals Nautilus PA "A" Green River
4304754358	RW H1-14-16B	SWSW	16	7S	23E	UINTAH	Unit # UTU 63010D	State Minerals in Red Wash Unit PA "D" Gas
4304715177	RW 12-16B (GR)	SWNW	16	7S	23E	UINTAH	Unit # UTU 63010O	State Minerals in Red Wash Unit PA "O" Oil
4304732785	RW 14-16B (GR)	SWSW	16	7S	23E	UINTAH	Unit # UTU 63010O	State Minerals in Red Wash Unit PA "O" Oil
4304737746	RW 24-16BG (GR)	SESW	16	7S	23E	UINTAH	Unit # UTU 63010O	State Minerals in Red Wash Unit PA "O" Oil
4304732786	RW 34-16B (GR)	SWSE	16	7S	23E	UINTAH	Unit # UTU 63010O	State Minerals in Red Wash Unit PA "O" Oil
4304735238	RWU 32G-16C (GR)	SWNE	16	7S	24E	UINTAH	Unit # UTU 63010O	State Minerals in Red Wash Unit PA "O" Oil
4304736887	RW 01-36BG (GR)	NWNW	36	7S	23E	UINTAH	Unit # UTU 63010O	State Minerals in Red Wash Unit PA "O" Oil
4304733807	STATE 1-16-10-18	NENE	16	10S	18E	UINTAH	Unit # UTU 81306X	State Minerals in Uteland Butte Secondary Recovery Unit
4304734766	DS NORTH STATE 3-16-10-18	NENW	16	10S	18E	UINTAH	Unit # UTU 81306X	State Minerals in Uteland Butte Secondary Recovery Unit
4304734767	DS NORTH STATE 11-16-10-18	NESW	16	10S	18E	UINTAH	Unit # UTU 81306X	State Minerals in Uteland Butte Secondary Recovery Unit
4304734326	WV 10W-16-8-21	NWSE	16	8S	21E	UINTAH	Unit # UTU 63043E	State Minerals in Wonsits Valley PA "E" Gas
4304734190	WV 11W-16-8-21	NESW	16	8S	21E	UINTAH	Unit # UTU 63043E	State Minerals in Wonsits Valley PA "E" Gas
4304737824	WV 12BML-16-8-21 (W)	SWNW	16	8S	21E	UINTAH	Unit # UTU 63043E	State Minerals in Wonsits Valley PA "E" Gas
4304733649	WV 12W-16-8-21	NWSW	16	8S	21E	UINTAH	Unit # UTU 63043E	State Minerals in Wonsits Valley PA "E" Gas
4304734191	WV 13W-16-8-21	SWSW	16	8S	21E	UINTAH	Unit # UTU 63043E	State Minerals in Wonsits Valley PA "E" Gas
4304734192	WV 14W-16-8-21	SESW	16	8S	21E	UINTAH	Unit # UTU 63043E	State Minerals in Wonsits Valley PA "E" Gas
4304737871	WV 15CML-16-8-21 (ML)	SESW	16	8S	21E	UINTAH	Unit # UTU 63043E	State Minerals in Wonsits Valley PA "E" Gas
4304734224	WV 15W-16-8-21	SWSE	16	8S	21E	UINTAH	Unit # UTU 63043E	State Minerals in Wonsits Valley PA "E" Gas
4304733796	WV 16W-13-8-21	SESE	13	8S	21E	UINTAH	Unit # UTU 63043E	State Minerals in Wonsits Valley PA "E" Gas
4304734225	WV 16W-16-8-21	SESE	16	8S	21E	UINTAH	Unit # UTU 63043E	State Minerals in Wonsits Valley PA "E" Gas
4304734288	WV 1MU-16-8-21 (W)	NENE	16	8S	21E	UINTAH	Unit # UTU 63043E	State Minerals in Wonsits Valley PA "E" Gas

API Number	Well Name	Qtr/Qtr	Section	Township	Range	County	Lease or Unit #	Name of Unit or Lease
4304733246	WV 2W-16-8-21	NWNE	16	8S	21E	UINTAH	Unit # UTU 63043E	State Minerals in Wonsits Valley PA "E" Gas
4304734321	WV 5W-16-8-21	SWNW	16	8S	21E	UINTAH	Unit # UTU 63043E	State Minerals in Wonsits Valley PA "E" Gas
4304733527	WV 6W-16-8-21	SENE	16	8S	21E	UINTAH	Unit # UTU 63043E	State Minerals in Wonsits Valley PA "E" Gas
4304734322	WV 7W-16-8-21	SWNE	16	8S	21E	UINTAH	Unit # UTU 63043E	State Minerals in Wonsits Valley PA "E" Gas
4304734323	WV 8ML-16-8-21 (W)	SENE	16	8S	21E	UINTAH	Unit # UTU 63043E	State Minerals in Wonsits Valley PA "E" Gas
4304734325	WV 9W-16-8-21	NESE	16	8S	21E	UINTAH	Unit # UTU 63043E	State Minerals in Wonsits Valley PA "E" Gas
4304733648	WV 9W-2-8-21	NESE	2	8S	21E	UINTAH	Unit # UTU 63043E	State Minerals in Wonsits Valley PA "E" Gas
4304720085	WONSITS VALLEY 75	SWNE	16	8S	21E	UINTAH	Unit # UTU 63043O	State Minerals Wonsits Valley PA "O" Green River
4304734035	WV 10G-2-8-21	NWSE	2	8S	21E	UINTAH	Unit # UTU 63043O	State Minerals Wonsits Valley PA "O" Green River
4304731611	WV 127	SENE	16	8S	21E	UINTAH	Unit # UTU 63043O	State Minerals Wonsits Valley PA "O" Green River
4304731118	WV 134	SESE	16	8S	21E	UINTAH	Unit # UTU 63043O	State Minerals Wonsits Valley PA "O" Green River
4304734068	WV 13G-2-8-21	SWSW	2	8S	21E	UINTAH	Unit # UTU 63043O	State Minerals Wonsits Valley PA "O" Green River
4304731609	WV 141	NWSE	16	8S	21E	UINTAH	Unit # UTU 63043O	State Minerals Wonsits Valley PA "O" Green River
4304734036	WV 14G-2-8-21	SESW	2	8S	21E	UINTAH	Unit # UTU 63043O	State Minerals Wonsits Valley PA "O" Green River
4304733247	WV 2G-16-8-21	NWNE	16	8S	21E	UINTAH	Unit # UTU 63043O	State Minerals Wonsits Valley PA "O" Green River
4304716513	WV 32	NENW	16	8S	21E	UINTAH	Unit # UTU 63043O	State Minerals Wonsits Valley PA "O" Green River
4304734107	WV 5G-16-8-21	SWNW	16	8S	21E	UINTAH	Unit # UTU 63043O	State Minerals Wonsits Valley PA "O" Green River
4304720078	WV 74	SWSE	16	8S	21E	UINTAH	Unit # UTU 63043O	State Minerals Wonsits Valley PA "O" Green River
4304733650	WV 12G-16-8-21	NWSW	16	8S	21E	UINTAH	Unit # UTU 63043O	State Minerals Wonsits Valley PA "O" Green River
4304731612	WV 142	SESW	16	8S	21E	UINTAH	Unit # UTU 63043O	State Minerals Wonsits Valley PA "O" Green River
4304720058	WV 72	SWSW	16	8S	21E	UINTAH	Unit # UTU 63043O	State Minerals Wonsits Valley PA "O" Green River
4304720115	WV 78	NESW	16	8S	21E	UINTAH	Unit # UTU 63043O	State Minerals Wonsits Valley PA "O" Green River
4304715452	WV 21	NENE	16	8S	21E	UINTAH	Unit # UTU 63043O	State Minerals Wonsits Valley PA "O" Green River



Attachment A to Sundry Notice  
 QEP Energy to Middle Fork Energy Uinta, LLC  
 State and Fee Minerals

API Number	Well Name	Qtr/Qtr	Section	Township	Range	County	Lease or Unit #	Name of Unit or Lease
4304737347	CWD 10D-32-8-24 (M)	NWSE	32	8S	24E	UINTAH	Unit # UTU 81308C	Big Valley Consolidated PA "A"
4304737277	CWD 14D-32-8-24 (DK)	SESW	32	8S	24E	UINTAH	Unit # UTU 81308C	Big Valley Consolidated PA "A"
4304737278	CWD 16D-32-8-24 (M)	SESE	32	8S	24E	UINTAH	Unit # UTU 81308C	Big Valley Consolidated PA "A"
4304737238	NBZ 8D-31-8-24 (M)	SENE	31	8S	24E	UINTAH	Unit # UTU 81308C	Big Valley Consolidated PA "A"
4304735653	RWS 10ML-6-9-24 (ML)	NWSE	6	9S	24E	UINTAH	Unit # UTU 81308C	Big Valley Consolidated PA "A"
4304737312	RWS 12ML-6-9-24 (ML)	NWSW	6	9S	24E	UINTAH	Unit # UTU 81308C	Big Valley Consolidated PA "A"
4304737335	RWS 16ML-6-9-24 (ML)	SESE	6	9S	24E	UINTAH	Unit # UTU 81308C	Big Valley Consolidated PA "A"
4304737306	RWS 2ML-5-9-24 (W)	NWNE	5	9S	24E	UINTAH	Unit # UTU 81308C	Big Valley Consolidated PA "A"
4304737412	RWS 4ML-6-9-24 (W)	NWNW	6	9S	24E	UINTAH	Unit # UTU 81308C	Big Valley Consolidated PA "A"
4304737413	RWS 6D-6-9-24 (W)	SENE	6	9S	24E	UINTAH	Unit # UTU 81308C	Big Valley Consolidated PA "A"
4304737352	RWS 8D-6-9-24 (D)	SENE	6	9S	24E	UINTAH	Unit # UTU 81308C	Big Valley Consolidated PA "A"
4304737237	NBZ 13ML-29-8-24 (W)	SWSW	29	8S	24E	UINTAH	Unit # UTU 81308C	Big Valley Consolidated PA "A"
4304737231	NBZ 8ML-30-8-24 (W)	SENE	30	8S	24E	UINTAH	Unit # UTU 81308C	Big Valley Consolidated PA "A"
4304737309	RWS 12ML-5-9-24 (ML)	NWSW	5	9S	24E	UINTAH	Unit # UTU 81308C	Big Valley Consolidated PA "A"
4304737310	RWS 14D-5-9-24 (W)	SESW	5	9S	24E	UINTAH	Unit # UTU 81308C	Big Valley Consolidated PA "A"
4304737414	RWS 14D-6-9-24 (DK)	SESW	6	9S	24E	UINTAH	Unit # UTU 81308C	Big Valley Consolidated PA "A"
4304737351	RWS 4ML-5-9-24 (W)	NWNW	5	9S	24E	UINTAH	Unit # UTU 81308C	Big Valley Consolidated PA "A"
4304737350	RWS 6D-5-9-24 (DK)	SENE	5	9S	24E	UINTAH	Unit # UTU 81308C	Big Valley Consolidated PA "A"
4304735684	CWD 4ML-32-8-24 (MU)	NWNW	32	8S	24E	UINTAH	Unit # UTU 81308C	Big Valley Consolidated PA "A"
4304715182	RW 41-28B	NENE	28	7S	23E	UINTAH	U-02030	Federal Lease
4304731077	RW 31-26B	NWNE	26	7S	23E	UINTAH	U-0566	Federal Lease
4304716477	RW 12-24B	SWNW	24	7S	23E	UINTAH	U-082	Federal Lease
4304715151	RW 21-23B	SENE	23	7S	23E	UINTAH	U-082	Federal Lease
4304715936	RWE UTAH FED D-1	SWSW	14	7S	24E	UINTAH	UTSL065819	Federal Lease
4304715937	RWE UTAH FED D-2	NESW	25	7S	24E	UINTAH	UTSL065819	Federal Lease
4304730570	RWE UTAH FED D-3	NWNW	25	7S	24E	UINTAH	UTSL065819	Federal Lease
4304731215	RWE UTAH FED D-4	SWSE	14	7S	24E	UINTAH	UTSL065819	Federal Lease
4304733765	RW 22-13A	SENE	13	7S	22E	UINTAH	UTSL066446	Federal Lease
4304715308	RW 32-22C	SWNE	22	7S	24E	UINTAH	UTSL066791	Federal Lease
4304732677	PRINCE 4	SWSW	3	7S	24E	UINTAH	UTSL-070932A	Federal Lease
4304716199	PRINCE 1	SWSW	10	7S	24E	UINTAH	UTSL-070932A	Federal Lease
4304735241	WH 7G-10-7-24	SWNE	10	7S	24E	UINTAH	UTSL-070932A	Federal Lease
4304735242	WH 15G-10-7-24	SWSE	10	7S	24E	UINTAH	UTSL-070932A	Federal Lease

API Number	Well Name	Qtr/Qtr	Section	Township	Range	County	Lease or Unit #	Name of Unit or Lease
4304732595	RWU 312	SWNE	34	7S	24E	UINTAH	UTSL071963	Federal Lease
4304720136	RW 14-27C	SWSW	27	7S	24E	UINTAH	UTSL071965	Federal Lease
4304734343	WV 12W-23-8-21	NWSW	23	8S	21E	UINTAH	UTU -025963	Federal Lease
4304739663	WV 13D-23-8-21 (DK)	SWSW	23	8S	21E	UINTAH	UTU -025963	Federal Lease
4304739664	WV 15D-23-8-21 (DK)	SWSE	23	8S	21E	UINTAH	UTU -025963	Federal Lease
4304733909	WV 9W-23-8-21	NESE	23	8S	21E	UINTAH	UTU -025963	Federal Lease
4304720163	STAGECOACH UN-ST-FED 10-23	NESW	23	8S	21E	UINTAH	UTU -025963	Federal Lease
4304720203	STAGECOACH 12-23	NESE	23	8S	21E	UINTAH	UTU -025963	Federal Lease
4304734341	WVX 10W-23-8-21	NWSE	23	8S	21E	UINTAH	UTU -025963	Federal Lease
4304734754	OU GB 13W-10-8-22	SWSW	10	8S	22E	UINTAH	UTU- 43915	Federal Lease
4304734769	OU GB 12M-10-8-22 (M)	NWSW	10	8S	22E	UINTAH	UTU- 43915	Federal Lease
4304734625	OU GB 10W-17-8-22	NWSE	17	8S	22E	UINTAH	UTU- 65276	Federal Lease
4304734553	OU GB 11W-17-8-22	NESW	17	8S	22E	UINTAH	UTU- 65276	Federal Lease
4304734542	OU GB 12W-17-8-22	NWSW	17	8S	22E	UINTAH	UTU- 65276	Federal Lease
4304734544	OU GB 13W-17-8-22	SWSW	17	8S	22E	UINTAH	UTU- 65276	Federal Lease
4304734550	OU GB 14W-17-8-22	SESW	17	8S	22E	UINTAH	UTU- 65276	Federal Lease
4304734601	OU GB 15W-17-8-22	SWSE	17	8S	22E	UINTAH	UTU- 65276	Federal Lease
4304734602	OU GB 16W-17-8-22	SESE	17	8S	22E	UINTAH	UTU- 65276	Federal Lease
4304734623	OU GB 1W-17-8-22	NENE	17	8S	22E	UINTAH	UTU- 65276	Federal Lease
4304734560	OU GB 7W-17-8-22	SWNE	17	8S	22E	UINTAH	UTU- 65276	Federal Lease
4304734624	OU GB 9W-17-8-22	NESE	17	8S	22E	UINTAH	UTU- 65276	Federal Lease
4304734559	OU GB 2W-17-8-22	NWNE	17	8S	22E	UINTAH	UTU- 65276	Federal Lease
4304733513	OU GB 3W-17-8-22	NENW	17	8S	22E	UINTAH	UTU- 65276	Federal Lease
4304733514	OU GB 5W-17-8-22	SWNW	17	8S	22E	UINTAH	UTU- 65276	Federal Lease
4304734902	WVX 11D-22-8-21 (M)	NESW	22	8S	21E	UINTAH	UTU 68218	Federal Lease
4304735391	GH 10ML-18-8-21 (W)	NWSE	18	8S	21E	UINTAH	UTU 68219	Federal Lease
4304735323	GH 15ML-18-8-21 (W)	SWSE	18	8S	21E	UINTAH	UTU 68219	Federal Lease
4304734562	GHX 15W-17-8-21	SWSE	17	8S	21E	UINTAH	UTU 68219	Federal Lease
4304733912	WV 11W-17-8-21	NESW	17	8S	21E	UINTAH	UTU 68219	Federal Lease
4304733956	WV 7W-17-8-21	SWNE	17	8S	21E	UINTAH	UTU 68219	Federal Lease
4304735370	WVX 12MU-17-8-21 (W)	NWSW	17	8S	21E	UINTAH	UTU 68219	Federal Lease
4304735369	WVX 14MU-17-8-21 (MU)	SESW	17	8S	21E	UINTAH	UTU 68219	Federal Lease
4304734928	WVX 2W-17-8-21	NWNE	17	8S	21E	UINTAH	UTU 68219	Federal Lease
4304735318	WVX 3MU-17-8-21 (W)	NENW	17	8S	21E	UINTAH	UTU 68219	Federal Lease
4304734929	WVX 8W-17-8-21	SENE	17	8S	21E	UINTAH	UTU 68219	Federal Lease
4304734691	GB 11ML-10-8-22 (W)	NESW	10	8S	22E	UINTAH	UTU- 74494	Federal Lease
4304734768	OU GB 14W-10-8-22 (W)	SESW	10	8S	22E	UINTAH	UTU- 74494	Federal Lease



API Number	Well Name	Qtr/Qtr	Section	Township	Range	County	Lease or Unit #	Name of Unit or Lease
4304734716	OU GB 6W-15-8-22	SENW	15	8S	22E	UINTAH	UTU- 74494	Federal Lease
4304734402	WV 15W-6-8-22	SWSE	6	8S	22E	UINTAH	UTU0103144	Federal Lease
4304738642	WRU EIH 14BD-35-8-22	SESW	35	8S	22E	UINTAH	UTU01089	Federal Lease
4304738641	WRU EIH 7AD-35-8-22 (DK)	SWNE	35	8S	22E	UINTAH	UTU-01089	Federal Lease
4301530154	FERRON MRC 12 ORRI	SWNE	3	21S	7E	UINTAH	UTU011246	Federal Lease
4304715258	RW 21-18B	NENW	18	7S	23E	UINTAH	UTU0116	Federal Lease
4304735325	GH 16W-19-8-21	SESE	19	8S	21E	UINTAH	UTU0140740	Federal Lease
4304730099	GH 6 (WIW)	NENW	20	8S	21E	UINTAH	UTU0140740	Federal Lease
4304734151	GH 10W-20-8-21	NWSE	20	8S	21E	UINTAH	UTU-0140740	Federal Lease
4304734334	GH 11W-20-8-21	NESW	20	8S	21E	UINTAH	UTU-0140740	Federal Lease
4304735069	GH 12MU-20-8-21 (W)	NWSW	20	8S	21E	UINTAH	UTU-0140740	Federal Lease
4304733915	GH 14W-20-8-21	SESW	20	8S	21E	UINTAH	UTU-0140740	Federal Lease
4304734335	GH 15W-20-8-21	SWSE	20	8S	21E	UINTAH	UTU-0140740	Federal Lease
4304734336	GH 16W-20-8-21	SESE	20	8S	21E	UINTAH	UTU-0140740	Federal Lease
4304734327	GH 1W-20-8-21	NENE	20	8S	21E	UINTAH	UTU-0140740	Federal Lease
4304734328	GH 2W-20-8-21	NWNE	20	8S	21E	UINTAH	UTU-0140740	Federal Lease
4304734329	GH 3W-20-8-21	NENW	20	8S	21E	UINTAH	UTU-0140740	Federal Lease
4304734332	GH 7W-20-8-21	SWNE	20	8S	21E	UINTAH	UTU-0140740	Federal Lease
4304734333	GH 9W-20-8-21	NESE	20	8S	21E	UINTAH	UTU-0140740	Federal Lease
4304733528	GH 10W-19-8-21	NWSE	19	8S	21E	UINTAH	UTU-0140740	Federal Lease
4304735070	GH 13MU-20-8-21 (W)	SWSW	20	8S	21E	UINTAH	UTU-0140740	Federal Lease
4304735068	GH 4MU-20-8-21 (W)	NWNW	20	8S	21E	UINTAH	UTU-0140740	Federal Lease
4304735097	GH 5W-20-8-21	SWNW	20	8S	21E	UINTAH	UTU-0140740	Federal Lease
4304738662	GH 6-20-8-21 (W)	SENW	20	8S	21E	UINTAH	UTU-0140740	Federal Lease
4304715175	RW 12-29B (GR)	SWNW	29	7S	23E	UINTAH	UTU02025	Federal Lease
4304716490	RW 43-29B	NESE	29	7S	23E	UINTAH	UTU02025	Federal Lease
4304733766	RW 22-29B	SENW	29	7S	23E	UINTAH	UTU02025	Federal Lease
4304733771	RW 42-30B (GR)	SENE	30	7S	23E	UINTAH	UTU02025	Federal Lease
4304733788	RW 31-30B	NWNE	30	7S	23E	UINTAH	UTU02025	Federal Lease
4304715172	RW 23-30B	NESW	30	7S	23E	UINTAH	UTU02030	Federal Lease
4304715242	RW 34-19B	SWSE	19	7S	23E	UINTAH	UTU02030	Federal Lease
4304715252	RW 43-19B (MV)	NESE	19	7S	23E	UINTAH	UTU02030	Federal Lease
4304715280	RW 21-30B	NENW	30	7S	23E	UINTAH	UTU02030	Federal Lease
4304715174	RW 32-19B	SWNE	19	7S	23E	UINTAH	UTU02030	Federal Lease
4304715244	RW 12-19B	SWNW	19	7S	23E	UINTAH	UTU02030	Federal Lease
4304715271	RW 14-20B	SWSW	20	7S	23E	UINTAH	UTU02030	Federal Lease
4304715291	RW 23-20B (MV)	NESW	20	7S	23E	UINTAH	UTU02030	Federal Lease

API Number	Well Name	Qtr/Qtr	Section	Township	Range	County	Lease or Unit #	Name of Unit or Lease
4304733500	RW 33-20B	NWSE	20	7S	23E	UINTAH	UTU02030	Federal Lease
4304733552	RW 11-19B	NWNW	19	7S	23E	UINTAH	UTU02030	Federal Lease
4304733556	RW 42-19B (GR)	SENE	19	7S	23E	UINTAH	UTU02030	Federal Lease
4304715216	RW 23-18C	NESW	18	7S	24E	UINTAH	UTU02148	Federal Lease
4304715298	RW 23-17C	NESW	17	7S	24E	UINTAH	UTU02148	Federal Lease
4304730309	RW 14-18C (GR)	SWSW	18	7S	24E	UINTAH	UTU02148	Federal Lease
4304715147	RW 41-19C	NENE	19	7S	24E	UINTAH	UTU02149	Federal Lease
4304735239	RWU 12G-20C	SWNW	20	7S	24E	UINTAH	UTU02149	Federal Lease
4304733493	WV 3W-8-8-22	NENW	8	8S	22E	UINTAH	UTU022158	Federal Lease
4304734469	WV 8W-7-8-22	SENE	7	8S	22E	UINTAH	UTU022158	Federal Lease
4304737945	WV 13AD 8-8-22	SWSW	8	8S	22E	UINTAH	UTU022158	Federal Lease
4304730017	WONSITS VALLEY-FED 99	SESW	7	8S	22E	UINTAH	UTU022158	Federal Lease
4304733814	WV 10W-8-8-22	NWSE	8	8S	22E	UINTAH	UTU-022158	Federal Lease
4304734007	WV 14W-8-8-22	SESW	8	8S	22E	UINTAH	UTU-022158	Federal Lease
4304734470	WV 16W-8-8-22	SESE	8	8S	22E	UINTAH	UTU-022158	Federal Lease
4304734005	WV 8W-8-8-22	SENE	8	8S	22E	UINTAH	UTU-022158	Federal Lease
4304733515	WV 9W-8-8-22	NESE	8	8S	22E	UINTAH	UTU-022158	Federal Lease
4304733517	WV 15W-8-8-22	SWSE	8	8S	22E	UINTAH	UTU-022158	Federal Lease
4304738990	GB 1M-4-8-22R (M)	NENE	4	8S	22E	UINTAH	UTU-025010A	Federal Lease
4304740345	GB 3D-4-8-22R (DK)	Lot 6	4	8S	22E	UINTAH	UTU-025010A	Federal Lease
4304734762	OU GB 12W-4-8-22	NWSW	4	8S	22E	UINTAH	UTU-025010A	Federal Lease
4304734808	OU GB 5M-4-8-22	SWNW	4	8S	22E	UINTAH	UTU-025010A	Federal Lease
4304715090	WR 31-4-8-22(WSW)	SWSE	4	8S	22E	UINTAH	UTU02510A	Federal Lease
4304734006	WR 14W-4-8-22	SESW	4	8S	22E	UINTAH	UTU02510A	Federal Lease
4304735462	GB 1M-4-8-22 (M)	NENE	4	8S	22E	UINTAH	UTU02510A	Federal Lease
4304734152	GH 10W-21-8-21	NWSE	21	8S	21E	UINTAH	UTU-025960	Federal Lease
4304733847	GH 11W-21-8-21	NESW	21	8S	21E	UINTAH	UTU-025960	Federal Lease
4304734153	GH 12W-21-8-21	NWSW	21	8S	21E	UINTAH	UTU-025960	Federal Lease
4304734154	GH 14W-21-8-21	SESW	21	8S	21E	UINTAH	UTU-025960	Federal Lease
4304733848	GH 15W-21-8-21	SWSE	21	8S	21E	UINTAH	UTU-025960	Federal Lease
4304734157	GH 16W-21-8-21	SESE	21	8S	21E	UINTAH	UTU-025960	Federal Lease
4304732692	GH 21 WG	SWSW	21	8S	21E	UINTAH	UTU-025960	Federal Lease
4304733846	GH 9W-21-8-21	NESE	21	8S	21E	UINTAH	UTU-025960	Federal Lease
4304734156	GH 16W-17-8-21	SESE	17	8S	21E	UINTAH	UTU-025962	Federal Lease
4304715421	GYPSUM HILLS 1	NESE	17	8S	21E	UINTAH	UTU-025962	Federal Lease
4304735422	GB 8MU-10-8-22 (MU)	SENE	10	8S	22E	UINTAH	UTU-029649	Federal Lease
4304716478	RW 12-27A	SWNW	27	7S	22E	UINTAH	UTU0558	Federal Lease



API Number	Well Name	Qtr/Qtr	Section	Township	Range	County	Lease or Unit #	Name of Unit or Lease
4304715282	RW 34-28A (175)	SWSE	28	7S	22E	UINTAH	UTU0558	Federal Lease
4304715303	RW 21-34A (GR)	NENW	34	7S	22E	UINTAH	UTU0558	Federal Lease
4304730058	RW 43-28A	NESE	28	7S	22E	UINTAH	UTU0558	Federal Lease
4304735669	RWU 34-27AD (DK)	SWSE	27	7S	22E	UINTAH	UTU0558	Federal Lease
4304751759	RW 41-35AGR	NENE	35	7S	22E	UINTAH	UTU-0558	Federal Lease
4304715207	RW 34-21A (85)	SWSE	21	7S	22E	UINTAH	UTU0559	Federal Lease
4304715223	RW 14-22A	SWSW	22	7S	22E	UINTAH	UTU0559	Federal Lease
4304715301	RW 43-22A	NESE	22	7S	22E	UINTAH	UTU0559	Federal Lease
4304731581	RW 22-22A	SENW	22	7S	22E	UINTAH	UTU0559	Federal Lease
4304736770	RW 43-23AG	NESE	23	7S	22E	UINTAH	UTU0559	Federal Lease
4304733568	RW 34-24A	SWSE	24	7S	22E	UINTAH	UTU0561	Federal Lease
4304733569	RW 42-24A	SENE	24	7S	22E	UINTAH	UTU0561	Federal Lease
4304733574	RW 11-25A	NWNW	25	7S	22E	UINTAH	UTU0561	Federal Lease
4304733575	RW 13-25A	NWSW	25	7S	22E	UINTAH	UTU0561	Federal Lease
4304733577	RW 31-25A	NWNE	25	7S	22E	UINTAH	UTU0561	Federal Lease
4304733578	RW 33-25A	NWSE	25	7S	22E	UINTAH	UTU0561	Federal Lease
4304733580	RW 42-25A	SENE	25	7S	22E	UINTAH	UTU0561	Federal Lease
4304736769	RW 43-26AG	NESE	26	7S	22E	UINTAH	UTU0561	Federal Lease
4304715142	RW 34-27B	SWSE	27	7S	23E	UINTAH	UTU0566	Federal Lease
4304715194	RW 23-27B	NESW	27	7S	23E	UINTAH	UTU0566	Federal Lease
4304715197	RW 21-26B	NENW	26	7S	23E	UINTAH	UTU0566	Federal Lease
4304715256	RW 11-27B	NWNW	27	7S	23E	UINTAH	UTU0566	Federal Lease
4304730200	RW 31-27B	NWNE	27	7S	23E	UINTAH	UTU0566	Federal Lease
4304730257	RW 14-26B	SWSW	26	7S	23E	UINTAH	UTU0566	Federal Lease
4304730259	RW 43-26B	NESE	26	7S	23E	UINTAH	UTU0566	Federal Lease
4304730310	RW 21-35B	NENW	35	7S	23E	UINTAH	UTU0566	Federal Lease
4304730311	RW 12-26B (MV)	SWNW	26	7S	23E	UINTAH	UTU0566	Federal Lease
4304730343	RW 41-35B	NENE	35	7S	23E	UINTAH	UTU0566	Federal Lease
4304730344	RW 12-36B (GR)	SWNW	36	7S	23E	UINTAH	UTU0566	Federal Lease
4304730517	RW 22-26B	SENW	26	7S	23E	UINTAH	UTU0566	Federal Lease
4304730522	RW 13-26B	NWSW	26	7S	23E	UINTAH	UTU0566	Federal Lease
4304731076	RW 11-26B	NWNW	26	7S	23E	UINTAH	UTU0566	Federal Lease
4304731081	RW 42-35B (GR)	SENE	35	7S	23E	UINTAH	UTU0566	Federal Lease
4304731578	RW 12-35B (GR)	SWNW	35	7S	23E	UINTAH	UTU0566	Federal Lease
4304715277	RW 23-21B	NESW	21	7S	23E	UINTAH	UTU0567	Federal Lease
4304716482	RW 41-21B	NENE	21	7S	23E	UINTAH	UTU0567	Federal Lease
4304733522	RW 22-21B (GR)	SENW	21	7S	23E	UINTAH	UTU0567	Federal Lease

API Number	Well Name	Qtr/Qtr	Section	Township	Range	County	Lease or Unit #	Name of Unit or Lease
4304716496	RW 21-21B	NENW	21	7S	23E	UINTAH	UTU0569	Federal Lease
4304733993	WV 12W-18-8-22	NWSW	18	8S	22E	UINTAH	UTU057	Federal Lease
4304734648	OU GB 11W-15-8-22	NESW	15	8S	22E	UINTAH	UTU-058	Federal Lease
4304734714	OU GB 12W-15-8-22	NWSW	15	8S	22E	UINTAH	UTU-058	Federal Lease
4304735193	WRU EIH 8MU-26-8-22 (W)	SENE	26	8S	22E	UINTAH	UTU-0629	Federal Lease
4304715173	RW 41-21C	NENE	21	7S	24E	UINTAH	UTU080	Federal Lease
4304715299	RW 43-21C	NESE	21	7S	24E	UINTAH	UTU080	Federal Lease
4304715306	RW 23-21C	NESW	21	7S	24E	UINTAH	UTU080	Federal Lease
4304734047	WV 16W-1-8-21	SESE	1	8S	21E	UINTAH	UTU0802	Federal Lease
4304733794	WV 10W-1-8-21	NWSE	1	8S	21E	UINTAH	UTU0802	Federal Lease
4304734009	WV 8W-1-8-21	SENE	1	8S	21E	UINTAH	UTU0802	Federal Lease
4304734108	WV 12G-1-8-21	NWSW	1	8S	21E	UINTAH	UTU0802	Federal Lease
4304735248	GB 14M-28-8-21 (MU)	SESW	28	8S	21E	UINTAH	UTU-0803	Federal Lease
4304736260	GB 16D-28-8-21 (M)	SESE	28	8S	21E	UINTAH	UTU-0803	Federal Lease
4304735246	GB 4D-28-8-21 (M)	NWNW	28	8S	21E	UINTAH	UTU-0803	Federal Lease
4304735247	GB 7M-28-8-21 (M)	SWNE	28	8S	21E	UINTAH	UTU-0803	Federal Lease
4304730824	WONSITS VALLEY UNIT 1-35	NENE	21	8S	21E	UINTAH	UTU0804	Federal Lease
4304731047	WV 136	NENW	21	8S	21E	UINTAH	UTU0804	Federal Lease
4304732818	GH 22 WG	SWNW	22	8S	21E	UINTAH	UTU-0804	Federal Lease
4304733907	WV 7W-22-8-21	SWNE	22	8S	21E	UINTAH	UTU-0804	Federal Lease
4304734272	WV 6W-22-8-21 (GR)	SENW	22	8S	21E	UINTAH	UTU-0804	Federal Lease
4304733565	WV 16G-9-8-21	SESE	9	8S	21E	UINTAH	UTU0805	Federal Lease
4304733085	WV 11 WG	SWNE	12	8S	21E	UINTAH	UTU0806	Federal Lease
4304733270	WV 7W-13-8-21 (GR)	SWNE	13	8S	21E	UINTAH	UTU0806	Federal Lease
4304733532	WV 1W-13-8-21	NENE	13	8S	21E	UINTAH	UTU0806	Federal Lease
4304733606	WV 13W-13-8-21	SWSW	13	8S	21E	UINTAH	UTU0806	Federal Lease
4304733608	WV 15W-13-8-21	SWSE	13	8S	21E	UINTAH	UTU0806	Federal Lease
4304733659	WV 12W-10-8-21	NWSW	10	8S	21E	UINTAH	UTU0806	Federal Lease
4304734245	WV 6W-12-8-21	SENW	12	8S	21E	UINTAH	UTU0806	Federal Lease
4304734248	WV 12W-12-8-21	NWSW	12	8S	21E	UINTAH	UTU0806	Federal Lease
4304734265	WV 2W-12-8-21	NWNE	12	8S	21E	UINTAH	UTU0806	Federal Lease
4304734267	WV 3W-12-8-21	NENW	12	8S	21E	UINTAH	UTU0806	Federal Lease
4304734268	WV 4D-12-8-21 (DK)	NWNW	12	8S	21E	UINTAH	UTU0806	Federal Lease
4304734270	WV 5W-12-8-21	SWNW	12	8S	21E	UINTAH	UTU0806	Federal Lease
4304734274	WV 9W-11-8-21	NESE	11	8S	21E	UINTAH	UTU0806	Federal Lease
4304737923	WV 3DML-13-8-21	SENW	13	8S	21E	UINTAH	UTU0806	Federal Lease
4304737925	WV 15AML-12-8-21	NWSE	12	8S	21E	UINTAH	UTU0806	Federal Lease



API Number	Well Name	Qtr/Qtr	Section	Township	Range	County	Lease or Unit #	Name of Unit or Lease
4304715439	WONSITS VALLEY UNIT 8	NENE	12	8S	21E	UINTAH	UTU0806	Federal Lease
4304715440	WONSITS VALLEY 9	NESE	12	8S	21E	UINTAH	UTU0806	Federal Lease
4304715441	WONSITS VALLEY UNIT 10	NESW	12	8S	21E	UINTAH	UTU0806	Federal Lease
4304715442	WONSITS VALLEY UNIT 11	SWNE	12	8S	21E	UINTAH	UTU0806	Federal Lease
4304715444	WONSITS VALLEY UNIT 13	NESE	11	8S	21E	UINTAH	UTU0806	Federal Lease
4304715446	WONSITS VALLEY UNIT 15	SWNW	12	8S	21E	UINTAH	UTU0806	Federal Lease
4304715448	WONSITS VALLEY UNIT 17	SWSW	12	8S	21E	UINTAH	UTU0806	Federal Lease
4304715456	WONSITS VALLEY-FED 27	NENW	12	8S	21E	UINTAH	UTU0806	Federal Lease
4304715457	WONSITS VALLEY UNIT 28	NESW	11	8S	21E	UINTAH	UTU0806	Federal Lease
4304715458	WONSITS VALLEY UNIT 29	NENW	13	8S	21E	UINTAH	UTU0806	Federal Lease
4304715459	WONSITS VALLEY UNIT 30	NENE	11	8S	21E	UINTAH	UTU0806	Federal Lease
4304715462	WONSITS VALLEY UNIT 34	SWNW	11	8S	21E	UINTAH	UTU0806	Federal Lease
4304715467	WONSITS VALLEY FED 39	SWNE	11	8S	21E	UINTAH	UTU0806	Federal Lease
4304715470	WONSITS VALLEY-FED 42	SWSE	11	8S	21E	UINTAH	UTU0806	Federal Lease
4304715478	WONSITS VALLEY UNIT 51	NESW	13	8S	21E	UINTAH	UTU0806	Federal Lease
4304720001	WV 52	NENE	13	8S	21E	UINTAH	UTU0806	Federal Lease
4304720017	WONSITS VALLEY UNIT 58	SWSW	13	8S	21E	UINTAH	UTU0806	Federal Lease
4304720263	WONSITS VALLEY-FED 87	NWSE	12	8S	21E	UINTAH	UTU0806	Federal Lease
4304730007	WONSITS VALLEY UNIT 92	SESW	12	8S	21E	UINTAH	UTU0806	Federal Lease
4304730008	WONSITS VALLEY UNIT 93	SESE	11	8S	21E	UINTAH	UTU0806	Federal Lease
4304730009	WV 94	NWSE	11	8S	21E	UINTAH	UTU0806	Federal Lease
4304730010	WONSITS VALLEY UNIT 95	SENE	11	8S	21E	UINTAH	UTU0806	Federal Lease
4304730015	WONSITS VALLEY 98	SESW	11	8S	21E	UINTAH	UTU0806	Federal Lease
4304730026	WONSITS VALLEY-FED 108	SESE	12	8S	21E	UINTAH	UTU0806	Federal Lease
4304730050	WONSITS VALLEY 114	SESW	13	8S	21E	UINTAH	UTU0806	Federal Lease
4304730144	WV 115	SESW	12	8S	21E	UINTAH	UTU0806	Federal Lease
4304730195	STATE-FEDERAL 116	SESE	11	8S	21E	UINTAH	UTU0806	Federal Lease
4304730238	WONSITS VALLEY-STATE FEDERAL	NWNE	12	8S	21E	UINTAH	UTU0806	Federal Lease
4304731048	WONSITS VALLEY 88-2	NWSW	12	8S	21E	UINTAH	UTU0806	Federal Lease
4304731809	WONSITS VALLEY UNIT 101-2	NWNW	13	8S	21E	UINTAH	UTU0806	Federal Lease
4304734155	WV 16W-11-8-21	SESE	11	8S	21E	UINTAH	UTU0806	Federal Lease
4304715451	WONSITS VALLEY UNIT 20	NENW	11	8S	21E	UINTAH	UTU-0806	Federal Lease
4304734296	WV 12W-15-8-21	NWSW	15	8S	21E	UINTAH	UTU0807	Federal Lease
4304733902	WV 1W-15-8-21	NENE	15	8S	21E	UINTAH	UTU0807	Federal Lease
4304733952	WV 3W-14-8-21	NENW	14	8S	21E	UINTAH	UTU0807	Federal Lease
4304734279	WV 12W-14-8-21	NWSW	14	8S	21E	UINTAH	UTU0807	Federal Lease
4304715449	WONSITS VALLEY UNIT 18	NESE	14	8S	21E	UINTAH	UTU0807	Federal Lease

API Number	Well Name	Qtr/Qtr	Section	Township	Range	County	Lease or Unit #	Name of Unit or Lease
4304715472	WONSITS VALLEY UNIT 44	NENE	14	8S	21E	UINTAH	UTU0807	Federal Lease
4304720042	WONSITS VALLEY UNIT 66	SWSE	14	8S	21E	UINTAH	UTU0807	Federal Lease
4304720051	WONSITS VALLEY UNIT 71	SWSW	15	8S	21E	UINTAH	UTU0807	Federal Lease
4304730020	WVFU 102	NWNE	14	8S	21E	UINTAH	UTU0807	Federal Lease
4304730047	WVFU 111	SENE	14	8S	21E	UINTAH	UTU0807	Federal Lease
4304732102	WONSITS VALLEY FED 201	SWNE	15	8S	21E	UINTAH	UTU0807	Federal Lease
4304732308	WONSITS VALLEY 202	NWSW	15	8S	21E	UINTAH	UTU0807	Federal Lease
4304720223	WONSITS VALLEY UNIT 84	SWNW	23	8S	21E	UINTAH	UTU0809	Federal Lease
4304731049	WONSITS VALLEY 84-2	SWNW	23	8S	21E	UINTAH	UTU0809	Federal Lease
4304715137	RW 41-22B	NENE	22	7S	23E	UINTAH	UTU081	Federal Lease
4304715143	RW 14-22B	SWSW	22	7S	23E	UINTAH	UTU081	Federal Lease
4304715160	RW 14-14B	SWSW	14	7S	23E	UINTAH	UTU081	Federal Lease
4304715168	RW 34-13B (GR)	SWSE	13	7S	23E	UINTAH	UTU081	Federal Lease
4304715190	RW 42-22B	SENE	22	7S	23E	UINTAH	UTU081	Federal Lease
4304715259	RW 24-13B	SESW	13	7S	23E	UINTAH	UTU081	Federal Lease
4304715263	RW 31-22B	NWNE	22	7S	23E	UINTAH	UTU081	Federal Lease
4304715285	RW 22-13B	SENW	13	7S	23E	UINTAH	UTU081	Federal Lease
4304716485	RW 41-13B	NENE	13	7S	23E	UINTAH	UTU081	Federal Lease
4304730202	RW 44-22B	SESE	22	7S	23E	UINTAH	UTU081	Federal Lease
4304731512	RW 44-13B	SESE	13	7S	23E	UINTAH	UTU081	Federal Lease
4304731577	RW 11-22B	NWNW	22	7S	23E	UINTAH	UTU081	Federal Lease
4304734337	WV 2W-24-8-21	NWNE	24	8S	21E	UINTAH	UTU0810	Federal Lease
4304720199	WONSITS VALLEY 81	SWNW	24	8S	21E	UINTAH	UTU0810	Federal Lease
4304715141	RW 12-23B	SWNW	23	7S	23E	UINTAH	UTU082	Federal Lease
4304715212	RW 11-23B	NWNW	23	7S	23E	UINTAH	UTU082	Federal Lease
4304715278	RW 23-24B	NESW	24	7S	23E	UINTAH	UTU082	Federal Lease
4304715295	RW 43-24B (GR)	NESE	24	7S	23E	UINTAH	UTU082	Federal Lease
4304716476	RW 23-23B	NESW	23	7S	23E	UINTAH	UTU082	Federal Lease
4304730192	RW 22-23B	SENW	23	7S	23E	UINTAH	UTU082	Federal Lease
4304730212	RW 13-23B	NWSW	23	7S	23E	UINTAH	UTU082	Federal Lease
4304730249	RW 24-23B	SESW	23	7S	23E	UINTAH	UTU082	Federal Lease
4304731515	RW 12-23BX	SWNW	23	7S	23E	UINTAH	UTU082	Federal Lease
4304731683	RW 22-24B	SENW	24	7S	23E	UINTAH	UTU082	Federal Lease
4304715164	RW 41-25B	NENE	25	7S	23E	UINTAH	UTU0823	Federal Lease
4304715249	RW 32-05F	SWNE	5	8S	24E	UINTAH	UTU0823	Federal Lease
4304730312	RW 12-25B	SWNW	25	7S	23E	UINTAH	UTU0823	Federal Lease
4304735656	RW 22G-09F	SENW	9	8S	24E	UINTAH	UTU0826	Federal Lease



API Number	Well Name	Qtr/Qtr	Section	Township	Range	County	Lease or Unit #	Name of Unit or Lease
4304732538	RW 41-4F	C-NE	4	8S	24E	UINTAH	UTU-0830	Federal Lease
4304730199	RW 13-27B (GR)	NWSW	27	7S	23E	UINTAH	UTU0933	Federal Lease
4304715083	WHITE RIVER UNIT 19-9	SWNE	9	8S	22E	UINTAH	UTU0971	Federal Lease
4304715087	WHITE RIVER UNIT 25-9	NENE	9	8S	22E	UINTAH	UTU0971	Federal Lease
4304734687	OU WIH 2M-21-8-22	NWNE	21	8S	22E	UINTAH	UTU28652	Federal Lease
4304734755	OU GB 6MU-21-8-22 (W)	SENW	21	8S	22E	UINTAH	UTU-28652	Federal Lease
4304734681	OU WIH 10W-21-8-22	NWSE	21	8S	22E	UINTAH	UTU-28652	Federal Lease
4304734646	OU WIH 13W-21-8-22	SWSW	21	8S	22E	UINTAH	UTU-28652	Federal Lease
4304734664	OU WIH 14W-21-8-22	SESW	21	8S	22E	UINTAH	UTU-28652	Federal Lease
4304734634	OU WIH 15MU-21-8-22	SWSE	21	8S	22E	UINTAH	UTU-28652	Federal Lease
4304734689	OU WIH 7W-21-8-22	SWNE	21	8S	22E	UINTAH	UTU-28652	Federal Lease
4304736060	WIH 1AMU-21-8-22 (W)	NENE	21	8S	22E	UINTAH	UTU-28652	Federal Lease
4304734685	OU GB 4G-21-8-22	NWNW	21	8S	22E	UINTAH	UTU-28652	Federal Lease
4304734690	OU GB 5W-21-8-22	SWNW	21	8S	22E	UINTAH	UTU-28652	Federal Lease
4304734686	OU GB 3W-21-8-22 (GB)	NENW	21	8S	22E	UINTAH	UTU-28652	Federal Lease
4304734693	OU WIH 1MU-21-8-22 (MU)	NENE	21	8S	22E	UINTAH	UTU-28652	Federal Lease
4304731805	BRENNAN FZ-BB1	NESE	20	7S	21E	UINTAH	UTU42050	Federal Lease
4304734835	WRU EIH 14W-26-8-22	SESW	26	8S	22E	UINTAH	UTU43916	Federal Lease
4304736446	EIHX 2MU-36-8-22 (W)	NWNE	36	8S	22E	UINTAH	UTU56960	Federal Lease
4304736447	EIHX 1MU-36-8-22 (W)	NENE	36	8S	22E	UINTAH	UTU-56960	Federal Lease
4304736445	EIHX 3MU-36-8-22 (W)	NENW	36	8S	22E	UINTAH	UTU-56960	Federal Lease
4304736444	EIHX 4MU-36-8-22 (W)	NWNW	36	8S	22E	UINTAH	UTU-56960	Federal Lease
4304731024	LANSDALE FEDERAL 1-11	SWSW	11	7S	24E	UINTAH	UTU60746	Federal Lease
4301331888	W RIVER BEND 3-12-10-15	NENW	12	10S	15E	DUCHESNE	UTU63150	Federal Lease
4304731556	GB 3-17	SESE	17	8S	22E	UINTAH	UTU65276	Federal Lease
4304731487	ANTELOPE DRAW 1-19-2C	SENE	19	8S	22E	UINTAH	UTU65404	Federal Lease
4304734512	OU GB 1W-19-8-22	NENE	19	8S	22E	UINTAH	UTU-65404	Federal Lease
4304734515	OU GB 7W-19-8-22	SWNE	19	8S	22E	UINTAH	UTU-65404	Federal Lease
4304734516	OU GB 8W-19-8-22	SENE	19	8S	22E	UINTAH	UTU-65404	Federal Lease
4304734513	OU GB 2W-19-8-22	NWNE	19	8S	22E	UINTAH	UTU-65404	Federal Lease
4304734534	OU GB 6W-19-8-22	SENW	19	8S	22E	UINTAH	UTU-65404	Federal Lease
4304735331	EIHX 11MU-25-8-22 (W)	NESW	25	8S	22E	UINTAH	UTU-65471	Federal Lease
4304735330	EIHX 14MU-25-8-22 (W)	SESW	25	8S	22E	UINTAH	UTU-65471	Federal Lease
4304735428	EIHX 1MU-25-8-22 (W)	NENE	25	8S	22E	UINTAH	UTU-65471	Federal Lease
4304735427	EIHX 2MU-25-8-22 (W)	NWNE	25	8S	22E	UINTAH	UTU-65471	Federal Lease
4304735429	EIHX 7MU-25-8-22 (W)	SWNE	25	8S	22E	UINTAH	UTU-65471	Federal Lease
4304735430	EIHX 8MU-25-8-22 (W)	SENE	25	8S	22E	UINTAH	UTU-65471	Federal Lease

API Number	Well Name	Qtr/Qtr	Section	Township	Range	County	Lease or Unit #	Name of Unit or Lease
4304735436	EIHX 10MU-25-8-22 (W)	NWSE	25	8S	22E	UINTAH	UTU-65472	Federal Lease
4304735435	EIHX 15MU-25-8-22 (W)	SWSE	25	8S	22E	UINTAH	UTU-65472	Federal Lease
4304735434	EIHX 16MU-25-8-22 (W)	SESE	25	8S	22E	UINTAH	UTU-65472	Federal Lease
4304735433	EIHX 9MU-25-8-22 (W)	NESE	25	8S	22E	UINTAH	UTU-65472	Federal Lease
4304734147	GH 5W-21-8-21	SWNW	21	8S	21E	UINTAH	UTU-68217	Federal Lease
4304734148	GH 6W-21-8-21	SENW	21	8S	21E	UINTAH	UTU-68217	Federal Lease
4304733845	GH 7W-21-8-21	SWNE	21	8S	21E	UINTAH	UTU-68217	Federal Lease
4304734149	GH 8W-21-8-21	SENE	21	8S	21E	UINTAH	UTU-68217	Federal Lease
4304734561	WVX 10W-17-8-21 (GR)	NWSE	17	8S	21E	UINTAH	UTU68219	Federal Lease
4304735324	GH 1ML-19-8-21 (W)	NENE	19	8S	21E	UINTAH	UTU-68220	Federal Lease
4304738267	GH 7D-19-8-21 (MV)	SWNE	19	8S	21E	UINTAH	UTU-68220	Federal Lease
4304732754	FLU KNOLLS FED 23-3	NESW	3	10S	18E	UINTAH	UTU-68620	Federal Lease
4304734604	OU GB 1W-20-8-22	NENE	20	8S	22E	UINTAH	UTU69001	Federal Lease
4304734599	OU GB 2W-20-8-22	NWNE	20	8S	22E	UINTAH	UTU-69001	Federal Lease
4304734018	OU GB 6W-20-8-22	SENW	20	8S	22E	UINTAH	UTU-69001	Federal Lease
4304734705	OU GB 7W-20-8-22	SWNE	20	8S	22E	UINTAH	UTU-69001	Federal Lease
4304737665	GB 8D-20-8-22 (W)	SENE	20	8S	22E	UINTAH	UTU-69001	Federal Lease
4304733526	OU GB 3W-20-8-22	NENW	20	8S	22E	UINTAH	UTU-69001	Federal Lease
4304734043	OU GB 4W-20-8-22	NWNW	20	8S	22E	UINTAH	UTU-69001	Federal Lease
4304734209	OU GB 5W-20-8-22	SWNW	20	8S	22E	UINTAH	UTU-69001	Federal Lease
4304734403	SU BW 15W-18-7-22	SWSE	18	7S	22E	UINTAH	UTU71416	Federal Lease
4304732493	EAST COYOTE FED 14-4-8-25	SESW	4	8S	25E	UINTAH	UTU-72109	Federal Lease
4304736143	NBE 8ML-12-9-23 (W)	SENE	12	9S	23E	UINTAH	UTU72634	Federal Lease
4304736620	NBE 10D-26-9-23 (M)	NWSE	26	9S	23E	UINTAH	UTU-72634	Federal Lease
4304736617	NBE 10ML-17-9-23 (W)	NWSE	17	9S	23E	UINTAH	UTU-72634	Federal Lease
4304736594	NBE 11ML-10-9-23 (W)	NESW	10	9S	23E	UINTAH	UTU-72634	Federal Lease
4304735466	NBE 11ML-17-9-23 (W)	NESW	17	9S	23E	UINTAH	UTU-72634	Federal Lease
4304735333	NBE 12ML-10-9-23 (ML)	NWSW	10	9S	23E	UINTAH	UTU-72634	Federal Lease
4304735652	NBE 12ML-17-9-23 (ML)	NWSW	17	9S	23E	UINTAH	UTU-72634	Federal Lease
4304735334	NBE 13ML-17-9-23 (ML)	SWSW	17	9S	23E	UINTAH	UTU-72634	Federal Lease
4304736622	NBE 13ML-26-9-23 (W)	SWSW	26	9S	23E	UINTAH	UTU-72634	Federal Lease
4304736618	NBE 14ML-17-9-23 (W)	SESW	17	9S	23E	UINTAH	UTU-72634	Federal Lease
4304736623	NBE 14ML-26-9-23 (W)	SESW	26	9S	23E	UINTAH	UTU-72634	Federal Lease
4304736595	NBE 15ML-10-9-23 (W)	SWSE	10	9S	23E	UINTAH	UTU-72634	Federal Lease
4304735463	NBE 15ML-17-9-23 (W)	SWSE	17	9S	23E	UINTAH	UTU-72634	Federal Lease
4304735666	NBE 15ML-26-9-23 (ML)	SWSE	26	9S	23E	UINTAH	UTU-72634	Federal Lease
4304736100	NBE 16ML-10-9-23 (W)	SESE	10	9S	23E	UINTAH	UTU-72634	Federal Lease



API Number	Well Name	Qtr/Qtr	Section	Township	Range	County	Lease or Unit #	Name of Unit or Lease
4304736624	NBE 16ML-26-9-23 (W)	SESE	26	9S	23E	UINTAH	UTU-72634	Federal Lease
4304737619	NBE 2ML-10-9-23 (W)	NWNE	10	9S	23E	UINTAH	UTU-72634	Federal Lease
4304736614	NBE 2ML-17-9-23 (W)	NWNE	17	9S	23E	UINTAH	UTU-72634	Federal Lease
4304736590	NBE 2ML-26-9-23 (W)	NWNE	26	9S	23E	UINTAH	UTU-72634	Federal Lease
4304736356	NBE 3ML-10-9-23 (W)	NENW	10	9S	23E	UINTAH	UTU-72634	Federal Lease
4304735465	NBE 3ML-17-9-23 (W)	NENW	17	9S	23E	UINTAH	UTU-72634	Federal Lease
4304736591	NBE 3ML-26-9-23 (W)	NENW	26	9S	23E	UINTAH	UTU-72634	Federal Lease
4304739348	NBE 4DD-17-9-23 (M)	NWNW	17	9S	23E	UINTAH	UTU-72634	Federal Lease
4304736098	NBE 4ML-10-9-23 (W)	NWNW	10	9S	23E	UINTAH	UTU-72634	Federal Lease
4304736615	NBE 4ML-17-9-23 (W)	NWNW	17	9S	23E	UINTAH	UTU-72634	Federal Lease
4304739346	NBE 5DD-10-9-23 (M)	SWNW	10	9S	23E	UINTAH	UTU-72634	Federal Lease
4304736353	NBE 5ML-10-9-23 (W)	SWNW	10	9S	23E	UINTAH	UTU-72634	Federal Lease
4304736941	NBE 5ML-17-9-23 (W)	SWNW	17	9S	23E	UINTAH	UTU-72634	Federal Lease
4304736592	NBE 5ML-26-9-23 (W)	SWNW	26	9S	23E	UINTAH	UTU-72634	Federal Lease
4304735651	NBE 6ML-10-9-23 (W)	SENW	10	9S	23E	UINTAH	UTU-72634	Federal Lease
4304736616	NBE 6ML-17-9-23 (W)	SENW	17	9S	23E	UINTAH	UTU-72634	Federal Lease
4304736355	NBE 7ML-10-9-23 (W)	SWNE	10	9S	23E	UINTAH	UTU-72634	Federal Lease
4304735464	NBE 7ML-17-9-23 (ML)	SWNE	17	9S	23E	UINTAH	UTU-72634	Federal Lease
4304736587	NBE 7ML-26-9-23 (W)	SWNE	26	9S	23E	UINTAH	UTU-72634	Federal Lease
4304739351	NBE 8BD-26-9-23 (DK)	SENE	26	9S	23E	UINTAH	UTU-72634	Federal Lease
4304739341	NBE 8CD-10-9-23 (M)	SENE	10	9S	23E	UINTAH	UTU-72634	Federal Lease
4304736099	NBE 8ML-10-9-23 (W)	SENE	10	9S	23E	UINTAH	UTU-72634	Federal Lease
4304736588	NBE 8ML-26-9-23 (W)	SENE	26	9S	23E	UINTAH	UTU-72634	Federal Lease
4304736593	NBE 9ML-10-9-23 (W)	NESE	10	9S	23E	UINTAH	UTU-72634	Federal Lease
4304736619	NBE 9ML-26-9-23 (ML)	NESE	26	9S	23E	UINTAH	UTU-72634	Federal Lease
4304739349	NBE 10CD-17-9-23 (M)	NWSE	17	9S	23E	UINTAH	UTU-72634	Federal Lease
4304735665	NBE 11ML-26-9-23 (W)	NESW	26	9S	23E	UINTAH	UTU-72634	Federal Lease
4304736621	NBE 12ML-26-9-23 (W)	NWSW	26	9S	23E	UINTAH	UTU-72634	Federal Lease
4304736589	NBE 1ML-26-9-23 (W)	NENE	26	9S	23E	UINTAH	UTU-72634	Federal Lease
4304735335	NBE 4ML-26-9-23 (ML)	NWNW	26	9S	23E	UINTAH	UTU-72634	Federal Lease
4304735664	NBE 6ML-26-9-23 (ML)	SENW	26	9S	23E	UINTAH	UTU-72634	Federal Lease
4304735650	NBE 10ML-10-9-23 (W)	NWSE	10	9S	23E	UINTAH	UTU-72634	Federal Lease
4304738875	NBE 12SWD-10-9-23	NWSW	10	9S	23E	UINTAH	UTU-72634	Federal Lease
4304735483	RWS 3ML-9-9-24 (W)	NENW	9	9S	24E	UINTAH	UTU73182	Federal Lease
4304738645	RWS 5ML-9-9-24 ALLOCATION	SWNW	9	9S	24E	UINTAH	UTU73182	Federal Lease
4304738646	RWS 12ML-9-9-24 ALLOCATION	NWSW	9	9S	24E	UINTAH	UTU73182	Federal Lease
4304737307	RWS 8D-5-9-24 (DK)	SENE	5	9S	24E	UINTAH	UTU73456	Federal Lease

API Number	Well Name	Qtr/Qtr	Section	Township	Range	County	Lease or Unit #	Name of Unit or Lease
4304737311	RWS 16ML-5-9-24 (W)	SESE	5	9S	24E	UINTAH	UTU73456	Federal Lease
4304737411	RWS 2D-6-9-24 (DK)	NWNE	6	9S	24E	UINTAH	UTU73456	Federal Lease
4304737308	RWS 10ML-5-9-24 (GR)	NWSE	5	9S	24E	UINTAH	UTU-73456	Federal Lease
4304734719	OU SG 10M-15-8-22	NWSE	15	8S	22E	UINTAH	UTU-73686	Federal Lease
4304734764	OU SG 10W-10-8-22	NWSE	10	8S	22E	UINTAH	UTU-73686	Federal Lease
4304734710	OU SG 14W-15-8-22	SESW	15	8S	22E	UINTAH	UTU-73686	Federal Lease
4304734711	OU SG 15W-15-8-22	SWSE	15	8S	22E	UINTAH	UTU-73686	Federal Lease
4304734784	OU SG 16W-10-8-22	SESE	10	8S	22E	UINTAH	UTU-73686	Federal Lease
4304734712	OU SG 16W-15-8-22	SESE	15	8S	22E	UINTAH	UTU-73686	Federal Lease
4304734717	OU SG 8W-15-8-22	SENE	15	8S	22E	UINTAH	UTU-73686	Federal Lease
4304734783	OU SG 9W-10-8-22	NESE	10	8S	22E	UINTAH	UTU-73686	Federal Lease
4304734718	OU SG 9W-15-8-22	NESE	15	8S	22E	UINTAH	UTU-73686	Federal Lease
4304734721	OU SG 2MU-15-8-22 (MU)	NWNE	15	8S	22E	UINTAH	UTU-73686	Federal Lease
4304734722	OU SG 7W-15-8-22	SWNE	15	8S	22E	UINTAH	UTU-73686	Federal Lease
4304733177	SG 12A-14-8-22	NWSW	14	8S	22E	UINTAH	UTU73687	Federal Lease
4304735071	SG 4G-11-8-22	NWNW	11	8S	22E	UINTAH	UTU73687	Federal Lease
4304735072	OU SG 5MU-11-8-22 (AKA OU SG	SWNW	11	8S	22E	UINTAH	UTU73687	Federal Lease
4304735075	OU SG 4W-14-8-22	NWNW	14	8S	22E	UINTAH	UTU73687	Federal Lease
4304735099	SG 11SG-23-8-22	NESW	23	8S	22E	UINTAH	UTU73687	Federal Lease
4304735114	OU SG 14W-11-8-22	SESW	11	8S	22E	UINTAH	UTU73687	Federal Lease
4304735377	OU SG 13W-11-8-22	SWSW	11	8S	22E	UINTAH	UTU73687	Federal Lease
4304735078	OU SG 12MU-14-8-22 (MU)	NWSW	14	8S	22E	UINTAH	UTU-73687	Federal Lease
4304735076	OU SG 5MU-14-8-22	SWNW	14	8S	22E	UINTAH	UTU-73687	Federal Lease
4304735077	OU SG 6MU-14-8-22 (MU)	SENW	14	8S	22E	UINTAH	UTU-73687	Federal Lease
4304735382	SG 10MU-11-8-22 (W)	NWSE	11	8S	22E	UINTAH	UTU-73687	Federal Lease
4304735257	SG 11M-23-8-22 MV	NESW	23	8S	22E	UINTAH	UTU-73687	Federal Lease
4304735188	SG 12MU-23-8-22 (MU)	NWSW	23	8S	22E	UINTAH	UTU-73687	Federal Lease
4304735079	SG 13MU-14-8-22 (W)	SWSW	14	8S	22E	UINTAH	UTU-73687	Federal Lease
4304735190	SG 13MU-23-8-22 (W)	SWSW	23	8S	22E	UINTAH	UTU-73687	Federal Lease
4304735950	SG 14MU-14-8-22 (W)	SESW	14	8S	22E	UINTAH	UTU-73687	Federal Lease
4304735117	SG 14MU-23-8-22 (MU)	SESW	23	8S	22E	UINTAH	UTU-73687	Federal Lease
4304735328	SG 15MU-14-8-22 (W)	SWSE	14	8S	22E	UINTAH	UTU-73687	Federal Lease
4304735375	SG 1MU-11-8-22 (W)	NENE	11	8S	22E	UINTAH	UTU-73687	Federal Lease
4304736940	SG 3MU-23-8-22 (W)	SESW	14	8S	22E	UINTAH	UTU-73687	Federal Lease
4304735758	SG 4MU-23-8-22 (W)	NWNW	23	8S	22E	UINTAH	UTU-73687	Federal Lease
4304735115	SG 5MU-23-8-22 (W)	SWNW	23	8S	22E	UINTAH	UTU-73687	Federal Lease
4304735073	SG 6MU-11-8-22 (W)	SENW	11	8S	22E	UINTAH	UTU-73687	Federal Lease



API Number	Well Name	Qtr/Qtr	Section	Township	Range	County	Lease or Unit #	Name of Unit or Lease
4304735116	SG 6MU-23-8-22 (W)	SENE	23	8S	22E	UINTAH	UTU-73687	Federal Lease
4304735374	SG 7MU-11-8-22 (W)	SWNE	11	8S	22E	UINTAH	UTU-73687	Federal Lease
4304735380	SG 8MU-11-8-22 (W)	SENE	11	8S	22E	UINTAH	UTU-73687	Federal Lease
4304735091	OU SG 9MU-11-8-22 (MU)	NESE	11	8S	22E	UINTAH	UTU-73687	Federal Lease
4304735829	SG 11MU-14-8-22 (W)	NESW	14	8S	22E	UINTAH	UTU-73687	Federal Lease
4304735381	SG 2MU-11-8-22 (MU)	NWNE	11	8S	22E	UINTAH	UTU-73687	Federal Lease
4304735379	SG 3MU-11-8-22 (W)	NENW	11	8S	22E	UINTAH	UTU-73687	Federal Lease
4304732746	SG 6-14-8-22	SENE	14	8S	22E	UINTAH	UTU-73687	Federal Lease
4304736040	WWT 7ML-24-8-24 (ML)	SWNE	24	8S	24E	UINTAH	UTU73698	Federal Lease
4304735803	RWS 8ML-14-9-24 (W)	SENE	14	9S	24E	UINTAH	UTU73917	Federal Lease
4304734391	GB 16W-30-8-22	SESE	30	8S	22E	UINTAH	UTU74493	Federal Lease
4304734555	OU GB 12W-29-8-22	NWSW	29	8S	22E	UINTAH	UTU74493	Federal Lease
4304734575	OU GB 8W-29-8-22	SENE	29	8S	22E	UINTAH	UTU74493	Federal Lease
4304715084	WHITE RIVER UNIT 20-9	NESW	9	8S	22E	UINTAH	UTU74494	Federal Lease
4304734652	OU GB 12W-9-8-22	NWSW	9	8S	22E	UINTAH	UTU74494	Federal Lease
4304734654	OU GB 13W-9-8-22	SWSW	9	8S	22E	UINTAH	UTU-74494	Federal Lease
4304734715	OU GB 5M-15-8-22 (MV)	SWNW	15	8S	22E	UINTAH	UTU-74494	Federal Lease
4304733364	OU GB 15-18-8-22	SWSE	18	8S	22E	UINTAH	UTU-74495	Federal Lease
4304734563	OU GB 16W-18-8-22	SESE	18	8S	22E	UINTAH	UTU-74495	Federal Lease
4304734514	OU GB 5W-19-8-22	SWNW	19	8S	22E	UINTAH	UTU-74495	Federal Lease
4304733516	OU GB 9W-18-8-22	NESE	18	8S	22E	UINTAH	UTU-74495	Federal Lease
4304734695	OU GB 5G-19-8-22	SWNW	19	8S	22E	UINTAH	UTU-74495	Federal Lease
4301333203	PETES WASH U 13-06 GR	NWNW	6	10S	16E	DUCHESNE	UTU74831	Federal Lease
4304732052	DESERT SPRING FED 20-1	NESW	20	10S	18E	UINTAH	UTU74836	Federal Lease
4301332088	W DESERT SPRING 11-20-10-17	NESW	20	10S	17E	DUCHESNE	UTU75083	Federal Lease
4304734630	OU GB 9W-20-8-22	NESE	20	8S	22E	UINTAH	UTU-75103	Federal Lease
4304736039	COY 12ML-24-8-24 (G)	NWSW	24	8S	24E	UINTAH	UTU-75116	Federal Lease
4304737114	HK 12ML-30-8-25 (ML)	NWSW	30	8S	25E	UINTAH	UTU75503	Federal Lease
4304735457	GB 3MU-3-8-22 (W)	NENW	3	8S	22E	UINTAH	UTU-75678	Federal Lease
4304715423	FEDERAL 2-29-7-22	NESW	29	7S	22E	UINTAH	UTU76507	Federal Lease
4304733987	SU 3W-5-8-22	NENW	5	8S	22E	UINTAH	UTU76508	Federal Lease
4304733994	SU 13W-5-8-22	SWSW	5	8S	22E	UINTAH	UTU76508	Federal Lease
4304734401	SU 14W-5-8-22	SESW	5	8S	22E	UINTAH	UTU76508	Federal Lease
4304734390	WVX 15G-5-8-22	SWSE	5	8S	22E	UINTAH	UTU76508	Federal Lease
4304733996	SU 15W-5-8-22	SWSE	5	8S	22E	UINTAH	UTU-76508	Federal Lease
4304734446	SU 16W-5-8-22	SESE	5	8S	22E	UINTAH	UTU-76508	Federal Lease
4304733985	SU 1W-5-8-22	NENE	5	8S	22E	UINTAH	UTU-76508	Federal Lease

API Number	Well Name	Qtr/Qtr	Section	Township	Range	County	Lease or Unit #	Name of Unit or Lease
4304734455	SU 2W-5-8-22	NWNE	5	8S	22E	UINTAH	UTU-76508	Federal Lease
4304733988	SU 7W-5-8-22	SWNE	5	8S	22E	UINTAH	UTU-76508	Federal Lease
4304733990	SU 9W-5-8-22	NESE	5	8S	22E	UINTAH	UTU-76508	Federal Lease
4304734456	SU 10W-5-8-22	NWSE	5	8S	22E	UINTAH	UTU-76508	Federal Lease
4304737229	NBZ 4D-30-8-24 (W)	NWNW	30	8S	24E	UINTAH	UTU77301	Federal Lease
4304737230	NBZ 6ML-30-8-24 (W)	SENW	30	8S	24E	UINTAH	UTU77301	Federal Lease
4304737232	NBZ 10ML-30-8-24	NWSE	30	8S	24E	UINTAH	UTU77301	Federal Lease
4304737233	NBZ 12D-30-8-24 (W)	NWSW	30	8S	24E	UINTAH	UTU77301	Federal Lease
4304737234	NBZ 14ML-30-8-24 (W)	SESW	30	8S	24E	UINTAH	UTU77301	Federal Lease
4304737235	NBZ 6D-31-8-24	SENW	31	8S	24E	UINTAH	UTU77301	Federal Lease
4304737236	NBZ 4D-31-8-24 (W)	NWNW	31	8S	24E	UINTAH	UTU77301	Federal Lease
4304737239	NBZ 2ML-31-8-24	NWNE	31	8S	24E	UINTAH	UTU77301	Federal Lease
4304737240	NBZ 11D-29-8-24 (W)	NESW	29	8S	24E	UINTAH	UTU77301	Federal Lease
4304737241	NBZ 5D-29-8-24 (W)	SWNW	29	8S	24E	UINTAH	UTU77301	Federal Lease
4304737244	NBZ 9D-29-8-24 (W)	NESE	29	8S	24E	UINTAH	UTU77301	Federal Lease
4304737246	NBZ 15ML-29-8-24	SWSE	29	8S	24E	UINTAH	UTU77301	Federal Lease
4301333833	GD 16G-35-9-15	SESE	35	9S	15E	DUCHESNE	UTU-78021	Federal Lease
4301333827	GD 1G-34-9-15	NENE	34	9S	15E	DUCHESNE	UTU-78021	Federal Lease
4304737274	CWD 3D-32-8-24 (W)	NENW	32	8S	24E	UINTAH	UTU78029	Federal Lease
4304737276	CWD 12ML-32-8-24 (ML)	NWSW	32	8S	24E	UINTAH	UTU78029	Federal Lease
4301350414	WR 4G-35-10-17	NWNW	35	10S	17E	DUCHESNE	UTU-78216	Federal Lease
4301333202	PETES WASH U 14-24 GR	NWNW	24	10S	16E	DUCHESNE	UTU79824	Federal Lease
4304734952	GB 11M-27-8-21 (ML)	NESW	27	8S	21E	UINTAH	UTU-804	Federal Lease
4304734957	GB 1D-27-8-21 (M)	NENE	27	8S	21E	UINTAH	UTU-804	Federal Lease
4304734900	GB 3M-27-8-21 (ML)	NENW	27	8S	21E	UINTAH	UTU-804	Federal Lease
4304734956	GB 9D-27-8-21	NESE	27	8S	21E	UINTAH	UTU-804	Federal Lease
4304739662	GB 15D-27-8-21 (FR)	SWSE	27	8S	21E	UINTAH	UTU-804	Federal Lease
4304734207	WV 2W-3-8-21	NWNE	3	8S	21E	UINTAH	UTU-80636	Federal Lease
4304735412	SU 11MU-9-8-21 (W)	NESW	9	8S	21E	UINTAH	UTU-80637	Federal Lease
4304733905	WV 2W-9-8-21	NWNE	9	8S	21E	UINTAH	UTU-80637	Federal Lease
4304751226	DS 16G-20-10-18	SESE	20	10S	18E	UINTAH	UTU-84264	Federal Lease
4304751178	DS 13G-19-10-18	SWSW	19	10S	18E	UINTAH	UTU-88320	Federal Lease
4304733960	GB 9W-25-8-21	NESE	25	8S	21E	UINTAH	UTU-8909	Federal Lease
4304754035	RW 11-33B SWD	NWNW	33	7S	23E	UINTAH	UTU-90144	Federal Lease
4304731257	GLEN BENCH 44-19	SESE	19	8S	22E	UINTAH	UTU9617	Federal Lease
4304731260	GLEN BENCH 22-30	SENW	30	8S	22E	UINTAH	UTU9617	Federal Lease
4304731355	GB 13-20-8-22	NWSW	20	8S	22E	UINTAH	UTU9617	Federal Lease



API Number	Well Name	Qtr/Qtr	Section	Township	Range	County	Lease or Unit #	Name of Unit or Lease
4304732755	GLEN BENCH UN 4-30-8-22	NWNW	30	8S	22E	UINTAH	UTU9617	Federal Lease
4304737664	GB 16ML-20-8-22 (W)	SESE	20	8S	22E	UINTAH	UTU-9617	Federal Lease
4304734577	OU GB 10W-29-8-22	NWSE	29	8S	22E	UINTAH	UTU-9617	Federal Lease
4304734350	OU GB 11W-29-8-22	NESW	29	8S	22E	UINTAH	UTU-9617	Federal Lease
4304733948	OU GB 12W-19-8-22	NWSW	19	8S	22E	UINTAH	UTU-9617	Federal Lease
4304734668	OU GB 12WX-29-8-22	NWSW	29	8S	22E	UINTAH	UTU-9617	Federal Lease
4304734536	OU GB 13W-19-8-22	SWSW	19	8S	22E	UINTAH	UTU-9617	Federal Lease
4304734547	OU GB 13W-29-8-22	SWSW	29	8S	22E	UINTAH	UTU-9617	Federal Lease
4304734743	OU GB 14SG-29-8-22	SESW	29	8S	22E	UINTAH	UTU-9617	Federal Lease
4304734632	OU GB 15W-20-8-22	SWSE	20	8S	22E	UINTAH	UTU-9617	Federal Lease
4304734578	OU GB 15W-29-8-22	SWSE	29	8S	22E	UINTAH	UTU-9617	Federal Lease
4304734744	OU GB 16SG-29-8-22	SESE	29	8S	22E	UINTAH	UTU-9617	Federal Lease
4304734603	OU GB 16W-29-8-22	SESE	29	8S	22E	UINTAH	UTU-9617	Federal Lease
4304734506	OU GB 16WX-30-8-22	SESE	30	8S	22E	UINTAH	UTU-9617	Federal Lease
4304734573	OU GB 1W-29-8-22	NENE	29	8S	22E	UINTAH	UTU-9617	Federal Lease
4304734600	OU GB 2W-29-8-22	NWNE	29	8S	22E	UINTAH	UTU-9617	Federal Lease
4304734546	OU GB 3W-29-8-22	NENW	29	8S	22E	UINTAH	UTU-9617	Federal Lease
4304734549	OU GB 5W-29-8-22	SWNW	29	8S	22E	UINTAH	UTU-9617	Federal Lease
4304734545	OU GB 6W-29-8-22	SENW	29	8S	22E	UINTAH	UTU-9617	Federal Lease
4304734574	OU GB 7W-29-8-22	SWNE	29	8S	22E	UINTAH	UTU-9617	Federal Lease
4304734576	OU GB 9W-29-8-22	NESE	29	8S	22E	UINTAH	UTU-9617	Federal Lease
4304734533	OU GB 9W-30-8-22	NESE	30	8S	22E	UINTAH	UTU-9617	Federal Lease
4304734554	OU GB 14W-29-8-22	SESW	29	8S	22E	UINTAH	UTU-9617	Federal Lease
4304734688	OU GB 16SG-30-8-22	SESE	30	8S	22E	UINTAH	UTU-9617	Federal Lease
4304734535	OU GB 10W-19-8-22	NWSE	19	8S	22E	UINTAH	UTU-9617	Federal Lease
4304734522	OU GB 16W-19-8-22	SESE	19	8S	22E	UINTAH	UTU-9617	Federal Lease
4304734631	OU GB 10W-20-8-22	NWSE	20	8S	22E	UINTAH	UTU-9617	Federal Lease
4304733947	OU GB 10W-30-8-22	NWSE	30	8S	22E	UINTAH	UTU-9617	Federal Lease
4304734517	OU GB 11W-19-8-22	NESW	19	8S	22E	UINTAH	UTU-9617	Federal Lease
4304734039	OU GB 11W-20-8-22	NESW	20	8S	22E	UINTAH	UTU-9617	Federal Lease
4304733670	OU GB 12W-30-8-22	NWSW	30	8S	22E	UINTAH	UTU-9617	Federal Lease
4304734348	OU GB 13W-20-8-22	SWSW	20	8S	22E	UINTAH	UTU-9617	Federal Lease
4304734537	OU GB 14W-19-8-22	SESW	19	8S	22E	UINTAH	UTU-9617	Federal Lease
4304734349	OU GB 14W-20-8-22	SESW	20	8S	22E	UINTAH	UTU-9617	Federal Lease
4304734548	OU GB 4W-29-8-22	NWNW	29	8S	22E	UINTAH	UTU-9617	Federal Lease
4304733945	OU GB 4W-30-8-22	NWNW	30	8S	22E	UINTAH	UTU-9617	Federal Lease
4304734025	OU GB 5W-30-8-22	SWNW	30	8S	22E	UINTAH	UTU-9617	Federal Lease

API Number	Well Name	Qtr/Qtr	Section	Township	Range	County	Lease or Unit #	Name of Unit or Lease
4304734530	OU GB 6W-30-8-22	SENE	30	8S	22E	UINTAH	UTU-9617	Federal Lease
4304734531	OU GB 7W-30-8-22	SWNE	30	8S	22E	UINTAH	UTU-9617	Federal Lease
4304734532	OU GB 8W-30-8-22	SENE	30	8S	22E	UINTAH	UTU-9617	Federal Lease
4304733946	OU GB 9W-19-8-22	NESE	19	8S	22E	UINTAH	UTU-9617	Federal Lease
4304734538	OU GB 15W-19-8-22	SWSE	19	8S	22E	UINTAH	UTU-9617	Federal Lease
4304734528	OU GB 1W-30-8-22	NENE	30	8S	22E	UINTAH	UTU-9617	Federal Lease
4304735080	GB 2ML-30-8-22 (W)	NWNE	30	8S	22E	UINTAH	UTU-9617	Federal Lease
4304734713	OU GB 4W-15-8-22 (GR)	NWNW	15	8S	22E	UINTAH	Unit # UTU 73974X	Glen Bench Secondary Recovery Unit
4304734678	OU GB 15W-9-8-22 (GR)	SWSE	9	8S	22E	UINTAH	Unit # UTU 73974X	Glen Bench Secondary Recovery Unit
4304734529	OU GB 3W-30-8-22 (GR)	NENW	30	8S	22E	UINTAH	Unit # UTU 73974X	Glen Bench Secondary Recovery Unit
4304734543	OU GB 6W-17-8-22 (GR)	SENE	17	8S	22E	UINTAH	Unit # UTU 73974X	Glen Bench Secondary Recovery Unit
4304731555	GB 2-17	SESW	17	8S	22E	UINTAH	Unit # UTU 73974X	Glen Bench Secondary Recovery Unit
4304731433	GB 31-20	NWNE	20	8S	22E	UINTAH	Unit # UTU 73974X	Glen Bench Secondary Recovery Unit
4304732476	GB 8-19-8-22	SENE	19	8S	22E	UINTAH	Unit # UTU 73974X	Glen Bench Secondary Recovery Unit
4304734696	OU GB 1G-19-8-22	NENE	19	8S	22E	UINTAH	Unit # UTU 73974X	Glen Bench Secondary Recovery Unit
4304731008	GB 31-30-8-22	NWNE	30	8S	22E	UINTAH	Unit # UTU 73974X	Glen Bench Secondary Recovery Unit
4304732756	GB 15-19-8-22(WIW)	SWSE	19	8S	22E	UINTAH	Unit # UTU 73974X	Glen Bench Secondary Recovery Unit
4304731356	GB 22-20(WIW)	SENE	20	8S	22E	UINTAH	Unit # UTU 73974X	Glen Bench Secondary Recovery Unit
4304733249	OU GB 12W-20-8-22 (GB)	NWSW	20	8S	22E	UINTAH	Unit # UTU 73974X	Glen Bench Secondary Recovery Unit
4304731065	GH 1-19	SESE	19	8S	21E	UINTAH	Unit # UTU 67951A	Gypsum Hills Secondary Recovery Unit
4304732651	GH 19	SWNW	20	8S	21E	UINTAH	Unit # UTU 67951A	Gypsum Hills Secondary Recovery Unit
4304733566	GH 10G-19-8-21	NWSE	19	8S	21E	UINTAH	Unit # UTU 67951A	Gypsum Hills Secondary Recovery Unit
4304732459	GH 11	NWSE	20	8S	21E	UINTAH	Unit # UTU 67951A	Gypsum Hills Secondary Recovery Unit
4304732460	GH 13	NESW	21	8S	21E	UINTAH	Unit # UTU 67951A	Gypsum Hills Secondary Recovery Unit
4304732647	GH 14	NWSW	20	8S	21E	UINTAH	Unit # UTU 67951A	Gypsum Hills Secondary Recovery Unit
4304732675	GH 16	SESW	20	8S	21E	UINTAH	Unit # UTU 67951A	Gypsum Hills Secondary Recovery Unit
4304737993	GH 16G-17-8-21	SESE	17	8S	21E	UINTAH	Unit # UTU 67951A	Gypsum Hills Secondary Recovery Unit
4304732650	GH 18	SESE	20	8S	21E	UINTAH	Unit # UTU 67951A	Gypsum Hills Secondary Recovery Unit
4304734927	GH 1G-17-8-21	NENE	17	8S	21E	UINTAH	Unit # UTU 67951A	Gypsum Hills Secondary Recovery Unit
4304732652	GH 20	SENE	20	8S	21E	UINTAH	Unit # UTU 67951A	Gypsum Hills Secondary Recovery Unit
4304731541	GH 23-21	NWSW	21	8S	21E	UINTAH	Unit # UTU 67951A	Gypsum Hills Secondary Recovery Unit
4304730028	GH 4	SWSE	19	8S	21E	UINTAH	Unit # UTU 67951A	Gypsum Hills Secondary Recovery Unit
4304731826	GH 4-21	SENE	21	8S	21E	UINTAH	Unit # UTU 67951A	Gypsum Hills Secondary Recovery Unit
4304731827	GH 5-21	SENE	21	8S	21E	UINTAH	Unit # UTU 67951A	Gypsum Hills Secondary Recovery Unit
4304732304	GH 9	SENE	20	8S	21E	UINTAH	Unit # UTU 67951A	Gypsum Hills Secondary Recovery Unit
4304734723	GHX 13HG-17-8-21	SWSW	17	8S	21E	UINTAH	Unit # UTU 67951A	Gypsum Hills Secondary Recovery Unit
4304732458	GH 12	NESE	19	8S	21E	UINTAH	Unit # UTU 67951A	Gypsum Hills Secondary Recovery Unit



API Number	Well Name	Qtr/Qtr	Section	Township	Range	County	Lease or Unit #	Name of Unit or Lease
4304732649	GH 17 (WIW)	SWSE	20	8S	21E	UINTAH	Unit # UTU 67951A	Gypsum Hills Secondary Recovery Unit
4304731066	GH 2-20	NESE	20	8S	21E	UINTAH	Unit # UTU 67951A	Gypsum Hills Secondary Recovery Unit
4304731932	GH 8	SWNE	20	8S	21E	UINTAH	Unit # UTU 67951A	Gypsum Hills Secondary Recovery Unit
4304737992	GH 8G-17-8-21	SENE	17	8S	21E	UINTAH	Unit # UTU 67951A	Gypsum Hills Secondary Recovery Unit
4304732306	GH 10	NWSE	21	8S	21E	UINTAH	Unit # UTU 67951A	Gypsum Hills Secondary Recovery Unit
4304731006	GH 1-20	NESW	20	8S	21E	UINTAH	Unit # UTU 67951A	Gypsum Hills Secondary Recovery Unit
4304732648	GH 15 (WIW)	SWSW	20	8S	21E	UINTAH	Unit # UTU 67951A	Gypsum Hills Secondary Recovery Unit
4304720002	GH 3	NENE	20	8S	21E	UINTAH	Unit # UTU 67951A	Gypsum Hills Secondary Recovery Unit
4304731604	GH 3-21	SWNW	21	8S	21E	UINTAH	Unit # UTU 67951A	Gypsum Hills Secondary Recovery Unit
4304733954	WV 5W-17-8-21 GREEN RIVER	SWNW	17	8S	21E	UINTAH	Unit # UTU 67951A	Gypsum Hills Secondary Recovery Unit
4304734150	GH 9W-17-8-21 (GR)	NESE	17	8S	21E	UINTAH	Unit # UTU 67951A	Gypsum Hills Secondary Recovery Unit
4304735372	WVX 8MU-19-8-21 (GR)	SENE	19	8S	21E	UINTAH	Unit # UTU 67951A	Gypsum Hills Secondary Recovery Unit
4304734388	WVX 11G-5-8-22	NESW	5	8S	22E	UINTAH	Unit # UTU 88206X	Horse Secondary Recovery
4304734389	WVX 13G-5-8-22	SWSW	5	8S	22E	UINTAH	Unit # UTU 88206X	Horse Secondary Recovery
4304751179	BW 15-18-7-22 (MV)	SWSE	18	7S	22E	UINTAH	Unit # UTU 88205A	Kilimanjaro Deep Unit PA "A"
4304736136	SU BW 14M-7-7-22 (W)	SESW	7	7S	22E	UINTAH	Unit # UTU 92222X	KJ2 Unit
4304734384	SU PURDY 14M-30-7-22 (MU)	SESW	30	7S	22E	UINTAH	Unit # UTU 92222X	KJ2 Unit
4304734837	SU BW 6M-7-7-22 (MU)	SESW	7	7S	22E	UINTAH	Unit # UTU 92222X	KJ2 Unit
4304755649	KJ 33B-17A	NWSE	17	7S	22E	UINTAH	Unit # UTU 92222X	KJ2 Unit
4304737078	MULLIGAN 822-24G	SWNE	24	8S	22E	UINTAH	Unit # UTU-080643X	Mulligan Unit
4304737077	MULLIGAN 822-24H	SENE	24	8S	22E	UINTAH	Unit # UTU-080643X	Mulligan Unit
4301351631	WR 6G-32-10-17	SESW	32	10S	17E	DUCHESNE	Unit # UTU 87716A	Nautilus PA "A" Green River
4304753023	DS 14G-6-10-18 (GR)	SESW	6	10S	18E	UINTAH	Unit # UTU 87719A	Nemo Unit PA
4304752436	DS 14G-7-10-18 (GR)	SESW	7	10S	18E	UINTAH	Unit # UTU 87719A	Nemo Unit PA
4304752406	DS 15G-5-10-18 (GR)	SWSE	5	10S	18E	UINTAH	Unit # UTU 87719A	Nemo Unit PA
4304753286	DS 2G-6-10-18 (GR)	NWNE	6	10S	18E	UINTAH	Unit # UTU 87719A	Nemo Unit PA
4304735932	RB DS FED 1G-7-10-18	NENE	7	10S	18E	UINTAH	Unit # UTU 87719A	Nemo Unit PA
4304735933	RB DS FED 14G-8-10-18	SESW	8	10S	18E	UINTAH	Unit # UTU 87719A	Nemo Unit PA
4304755403	RW 1C1-21A	NWNE	21	7S	22E	UINTAH	Unit # UTU 63010D	Red Wash Unit PA "D" Gas
4304752313	RW 02B4-26B (MV)	NESW	23	7S	23E	UINTAH	Unit # UTU 63010D	Red Wash Unit PA "D" Gas
4304736982	RW 04-25B (MV)	NWSW	25	7S	23E	UINTAH	Unit # UTU 63010D	Red Wash Unit PA "D" Gas
4304752327	RW 05C4-23B (MV)	NESW	23	7S	23E	UINTAH	Unit # UTU 63010D	Red Wash Unit PA "D" Gas
4304752320	RW 10C1-23B (MV)	NESW	23	7S	23E	UINTAH	Unit # UTU 63010D	Red Wash Unit PA "D" Gas
4304752317	RW 10C4-23B (MV)	NESW	23	7S	23E	UINTAH	Unit # UTU 63010D	Red Wash Unit PA "D" Gas
4304715296	RW 12-14B (MV)	SWNW	14	7S	23E	UINTAH	Unit # UTU 63010D	Red Wash Unit PA "D" Gas
4304715272	RW 12-20B (MV)	SWNW	20	7S	23E	UINTAH	Unit # UTU 63010D	Red Wash Unit PA "D" Gas
4304715201	RW 12-27B (MV)	SWNW	27	7S	23E	UINTAH	Unit # UTU 63010D	Red Wash Unit PA "D" Gas

API Number	Well Name	Qtr/Qtr	Section	Township	Range	County	Lease or Unit #	Name of Unit or Lease
4304751938	RW 12A2-28B (MV)	NWSW	28	7S	23E	UINTAH	Unit # UTU 63010D	Red Wash Unit PA "D" Gas
4304752328	RW 12B1-23B (MV)	NESW	23	7S	23E	UINTAH	Unit # UTU 63010D	Red Wash Unit PA "D" Gas
4304752332	RW 12B4-23B (MV)	NESW	23	7S	23E	UINTAH	Unit # UTU 63010D	Red Wash Unit PA "D" Gas
4304752234	RW 12B4-27B (MV)	NWSW	27	7S	23E	UINTAH	Unit # UTU 63010D	Red Wash Unit PA "D" Gas
4304752330	RW 12C1-23B (MV)	NESW	23	7S	23E	UINTAH	Unit # UTU 63010D	Red Wash Unit PA "D" Gas
4304751903	RW 12C3-25B (MV)	NWSW	25	7S	23E	UINTAH	Unit # UTU 63010D	Red Wash Unit PA "D" Gas
4304752329	RW 12C4-23B (MV)	NESW	23	7S	23E	UINTAH	Unit # UTU 63010D	Red Wash Unit PA "D" Gas
4304751904	RW 12D1-25B (MV)	NESW	25	7S	23E	UINTAH	Unit # UTU 63010D	Red Wash Unit PA "D" Gas
4304751905	RW 12D4-25B (MV)	NESW	25	7S	23E	UINTAH	Unit # UTU 63010D	Red Wash Unit PA "D" Gas
4304752333	RW 13B1-23B (MV)	NESW	23	7S	23E	UINTAH	Unit # UTU 63010D	Red Wash Unit PA "D" Gas
4304752243	RW 13B4-18C (MV)	SWSW	18	7S	24E	UINTAH	Unit # UTU 63010D	Red Wash Unit PA "D" Gas
4304751939	RW 13D2-24A (MV)	SWSW	24	7S	22E	UINTAH	Unit # UTU 63010D	Red Wash Unit PA "D" Gas
4304715178	RW 14-18B (MV)	SWSW	18	7S	23E	UINTAH	Unit # UTU 63010D	Red Wash Unit PA "D" Gas
4304715176	RW 14-23A (MV)	SWSW	23	7S	22E	UINTAH	Unit # UTU 63010D	Red Wash Unit PA "D" Gas
4304715165	RW 14-23B (MV)	SWSW	23	7S	23E	UINTAH	Unit # UTU 63010D	Red Wash Unit PA "D" Gas
4304715166	RW 14-24A (MV)	SWSW	24	7S	22E	UINTAH	Unit # UTU 63010D	Red Wash Unit PA "D" Gas
4304715265	RW 14-29B (MV)	SWSW	29	7S	23E	UINTAH	Unit # UTU 63010D	Red Wash Unit PA "D" Gas
4304751940	RW 14D3-24A (MV)	SESW	24	7S	22E	UINTAH	Unit # UTU 63010D	Red Wash Unit PA "D" Gas
4304754669	RW 15B4-21B	SENE	28	7S	23E	UINTAH	Unit # UTU 63010D	Red Wash Unit PA "D" Gas
4304752319	RW 15B4-23B (MV)	NESW	23	7S	23E	UINTAH	Unit # UTU 63010D	Red Wash Unit PA "D" Gas
4304752316	RW 15C1-23B (MV)	NESW	23	7S	23E	UINTAH	Unit # UTU 63010D	Red Wash Unit PA "D" Gas
4304754668	RW 15C4-21B	SENE	28	7S	23E	UINTAH	Unit # UTU 63010D	Red Wash Unit PA "D" Gas
4304752314	RW 15C4-23B (MV)	NESW	23	7S	23E	UINTAH	Unit # UTU 63010D	Red Wash Unit PA "D" Gas
4304755404	RW 16B1-16A	NWNE	21	7S	22E	UINTAH	Unit # UTU 63010D	Red Wash Unit PA "D" Gas
4304755405	RW 16C1-16A	NENE	21	7S	22E	UINTAH	Unit # UTU 63010D	Red Wash Unit PA "D" Gas
4304755414	RW 1B1-21A	NWNE	21	7S	22E	UINTAH	Unit # UTU 63010D	Red Wash Unit PA "D" Gas
4304754665	RW 1C4-28B	SENE	28	7S	23E	UINTAH	Unit # UTU 63010D	Red Wash Unit PA "D" Gas
4304715186	RW 21-22B (MV)	NENW	22	7S	23E	UINTAH	Unit # UTU 63010D	Red Wash Unit PA "D" Gas
4304715167	RW 21-24B (MV)	NENW	24	7S	23E	UINTAH	Unit # UTU 63010D	Red Wash Unit PA "D" Gas
4304715191	RW 21-27B (MV)	NENW	27	7S	23E	UINTAH	Unit # UTU 63010D	Red Wash Unit PA "D" Gas
4304715260	RW 22-22B (MV)	SENW	22	7S	23E	UINTAH	Unit # UTU 63010D	Red Wash Unit PA "D" Gas
4304715157	RW 23-13B (MV)	NESW	13	7S	23E	UINTAH	Unit # UTU 63010D	Red Wash Unit PA "D" Gas
4304715290	RW 23-26B (MV)	NESW	26	7S	23E	UINTAH	Unit # UTU 63010D	Red Wash Unit PA "D" Gas
4304715237	RW 23-28B (MV)	NESW	28	7S	23E	UINTAH	Unit # UTU 63010D	Red Wash Unit PA "D" Gas
4304751722	RW 23A-28B (MV)	SESW	28	7S	23E	UINTAH	Unit # UTU 63010D	Red Wash Unit PA "D" Gas
4304753307	RW 24-14AGR	SESW	14	7S	22E	UINTAH	Unit # UTU 63010D	Red Wash Unit PA "D" Gas
4304730518	RW 24-26B (MV)	SESW	26	7S	23E	UINTAH	Unit # UTU 63010D	Red Wash Unit PA "D" Gas



API Number	Well Name	Qtr/Qtr	Section	Township	Range	County	Lease or Unit #	Name of Unit or Lease
4304752324	RW 2B1-26B (MV)	NESW	23	7S	23E	UINTAH	Unit # UTU 63010D	Red Wash Unit PA "D" Gas
4304754667	RW 2C4-28B	SENE	28	7S	23E	UINTAH	Unit # UTU 63010D	Red Wash Unit PA "D" Gas
4304751724	RW 31-20B (MV)	NWNE	20	7S	23E	UINTAH	Unit # UTU 63010D	Red Wash Unit PA "D" Gas
4304715283	RW 31-28B (MV)	NWNE	28	7S	23E	UINTAH	Unit # UTU 63010D	Red Wash Unit PA "D" Gas
4304715139	RW 32-22B (MV)	SWNE	22	7S	23E	UINTAH	Unit # UTU 63010D	Red Wash Unit PA "D" Gas
4304751788	RW 32-25A (MV)	SWNE	25	7S	22E	UINTAH	Unit # UTU 63010D	Red Wash Unit PA "D" Gas
4304715275	RW 32-26B (MV)	SWNE	26	7S	23E	UINTAH	Unit # UTU 63010D	Red Wash Unit PA "D" Gas
4304751723	RW 32-29B (MV)	SWNE	29	7S	23E	UINTAH	Unit # UTU 63010D	Red Wash Unit PA "D" Gas
4304730521	RW 33-26B (MV)	NWSE	26	7S	23E	UINTAH	Unit # UTU 63010D	Red Wash Unit PA "D" Gas
4304715152	RW 34-14B (MV)	SWSE	14	7S	23E	UINTAH	Unit # UTU 63010D	Red Wash Unit PA "D" Gas
4304753299	RW 34-20BGR	SWSE	20	7S	23E	UINTAH	Unit # UTU 63010D	Red Wash Unit PA "D" Gas
4304715158	RW 34-22B (MV)	SWSE	22	7S	23E	UINTAH	Unit # UTU 63010D	Red Wash Unit PA "D" Gas
4304751720	RW 34-24B (MV)	SWSE	24	7S	23E	UINTAH	Unit # UTU 63010D	Red Wash Unit PA "D" Gas
4304715148	RW 34-26B (MV)	SWSE	26	7S	23E	UINTAH	Unit # UTU 63010D	Red Wash Unit PA "D" Gas
4304739445	RW 34-27 ADR (M)	SWSE	27	7S	22E	UINTAH	Unit # UTU 63010D	Red Wash Unit PA "D" Gas
4304736351	RW 34-34AD (W)	SWSE	34	7S	22E	UINTAH	Unit # UTU 63010D	Red Wash Unit PA "D" Gas
4304716498	RW 41-14B (MV)	NENE	14	7S	23E	UINTAH	Unit # UTU 63010D	Red Wash Unit PA "D" Gas
4304716495	RW 41-15B (MV)	NENE	15	7S	23E	UINTAH	Unit # UTU 63010D	Red Wash Unit PA "D" Gas
4304736818	RW 41-26AG (MV)	NENE	26	7S	22E	UINTAH	Unit # UTU 63010D	Red Wash Unit PA "D" Gas
4304753682	RW 42-25AGR	SENE	25	7S	22E	UINTAH	Unit # UTU 63010D	Red Wash Unit PA "D" Gas
4304731051	RW 42-27B (MV)	SENE	27	7S	23E	UINTAH	Unit # UTU 63010D	Red Wash Unit PA "D" Gas
4304731682	RW 43-15B (MV)	NESE	15	7S	23E	UINTAH	Unit # UTU 63010D	Red Wash Unit PA "D" Gas
4304751721	RW 43-20B (MV)	NESE	20	7S	23E	UINTAH	Unit # UTU 63010D	Red Wash Unit PA "D" Gas
4304716475	RW 43-28B (MV)	NESE	28	7S	23E	UINTAH	Unit # UTU 63010D	Red Wash Unit PA "D" Gas
4304715236	RW 43-29A (MV)	NESE	29	7S	22E	UINTAH	Unit # UTU 63010D	Red Wash Unit PA "D" Gas
4304736349	RW 44-08FG (MV)	SESE	8	8S	24E	UINTAH	Unit # UTU 63010D	Red Wash Unit PA "D" Gas
4304715206	RW 44-14B (MV)	SESE	14	7S	23E	UINTAH	Unit # UTU 63010D	Red Wash Unit PA "D" Gas
4304751719	RW 44-25B (MV)	SESE	25	7S	23E	UINTAH	Unit # UTU 63010D	Red Wash Unit PA "D" Gas
4304731053	RW 44-27B (MV)	SESE	27	7S	23E	UINTAH	Unit # UTU 63010D	Red Wash Unit PA "D" Gas
4304752311	RW 5B4-23B	NESW	23	7S	23E	UINTAH	Unit # UTU 63010D	Red Wash Unit PA "D" Gas
4304752312	RW 5C1-23B (MV)	NESW	23	7S	23E	UINTAH	Unit # UTU 63010D	Red Wash Unit PA "D" Gas
4304752242	RW 5D2-26B (MV)	SWNW	26	7S	23E	UINTAH	Unit # UTU 63010D	Red Wash Unit PA "D" Gas
4304754666	RW 7B4-28B (MV)	SENE	28	7S	23E	UINTAH	Unit # UTU 63010D	Red Wash Unit PA "D" Gas
4304754664	RW 7C4-28B	SENE	28	7S	23E	UINTAH	Unit # UTU 63010D	Red Wash Unit PA "D" Gas
4304755402	RW 8B1-21A	NWNE	21	7S	22E	UINTAH	Unit # UTU 63010D	Red Wash Unit PA "D" Gas
4304754662	RW 8B4-28B	SENE	28	7S	23E	UINTAH	Unit # UTU 63010D	Red Wash Unit PA "D" Gas
4304755401	RW 8C1-21A	NWNE	21	7S	22E	UINTAH	Unit # UTU 63010D	Red Wash Unit PA "D" Gas

API Number	Well Name	Qtr/Qtr	Section	Township	Range	County	Lease or Unit #	Name of Unit or Lease
4304752240	RW 8C1-30B (MV)	SENE	30	7S	23E	UINTAH	Unit # UTU 63010D	Red Wash Unit PA "D" Gas
4304754663	RW 8C4-28B	SENE	28	7S	23E	UINTAH	Unit # UTU 63010D	Red Wash Unit PA "D" Gas
4304755406	RW 9B1-21A	NWNE	21	7S	22E	UINTAH	Unit # UTU 63010D	Red Wash Unit PA "D" Gas
4304755303	RW 9C1-16A	NWNE	21	7S	22E	UINTAH	Unit # UTU 63010D	Red Wash Unit PA "D" Gas
4304752237	RW 9C1-24B (MV)	NESE	24	7S	23E	UINTAH	Unit # UTU 63010D	Red Wash Unit PA "D" Gas
4304752238	RW 9C1-26B (MV)	NESE	26	7S	23E	UINTAH	Unit # UTU 63010D	Red Wash Unit PA "D" Gas
4304735671	RWU 14-34AMU (W)	SWSW	34	7S	22E	UINTAH	Unit # UTU 63010D	Red Wash Unit PA "D" Gas
4304715145	RW 32-17C (MV)	SWNE	17	7S	24E	UINTAH	Unit # UTU 63010D	Red Wash Unit PA "D" Gas
4304752315	RW 15B1-23B (MV)	NESW	23	7S	23E	UINTAH	Unit # UTU 63010D	Red Wash Unit PA "D" Gas
4304715196	RW 12-13B (MV)	SWNW	13	7S	23E	UINTAH	Unit # UTU 63010D	Red Wash Unit PA "D" Gas
4304715153	RW 23-22B (MV)	NESW	22	7S	23E	UINTAH	Unit # UTU 63010D	Red Wash Unit PA "D" Gas
4304715230	RW 32-28A (MV)	SWNE	28	7S	22E	UINTAH	Unit # UTU 63010D	Red Wash Unit PA "D" Gas
4304715268	RW 32-30B (MV)	SWNE	30	7S	23E	UINTAH	Unit # UTU 63010D	Red Wash Unit PA "D" Gas
4304731476	RW 33-23B (MV)	NWSE	23	7S	23E	UINTAH	Unit # UTU 63010D	Red Wash Unit PA "D" Gas
4304715205	RW 41-27A (MV)	NENE	27	7S	22E	UINTAH	Unit # UTU 63010D	Red Wash Unit PA "D" Gas
4304731478	RW 42-21B (MV)	SENE	21	7S	23E	UINTAH	Unit # UTU 63010D	Red Wash Unit PA "D" Gas
4304731576	RW 42-23B (MV)	SENE	23	7S	23E	UINTAH	Unit # UTU 63010D	Red Wash Unit PA "D" Gas
4304715155	RW 43-22B (MV)	NESE	22	7S	23E	UINTAH	Unit # UTU 63010D	Red Wash Unit PA "D" Gas
4304730520	RW 44-26B (MV)	SESE	26	7S	23E	UINTAH	Unit # UTU 63010D	Red Wash Unit PA "D" Gas
4304735098	RWU 34-22C (GR)	SWSE	22	7S	24E	UINTAH	Unit # UTU 63010O	Red Wash Unit PA "O" Oil
4304715169	RW 21-29C (GR)	NENW	29	7S	24E	UINTAH	Unit # UTU 63010O	Red Wash Unit PA "O" Oil
4304730348	RW 23-19C (GR)	NESW	19	7S	24E	UINTAH	Unit # UTU 63010O	Red Wash Unit PA "O" Oil
4304732629	RW 23-23C (GR)	NESW	23	7S	24E	UINTAH	Unit # UTU 63010O	Red Wash Unit PA "O" Oil
4304715302	RW 32-28C (GR)	SWNE	28	7S	24E	UINTAH	Unit # UTU 63010O	Red Wash Unit PA "O" Oil
4304715171	RW 32-33C (GR)	SWNE	33	7S	24E	UINTAH	Unit # UTU 63010O	Red Wash Unit PA "O" Oil
4304720014	RW 41-8F (GR)	NENE	8	8S	24E	UINTAH	Unit # UTU 63010O	Red Wash Unit PA "O" Oil
4304735045	RWU 34-27C (GR)	SWSE	27	7S	24E	UINTAH	Unit # UTU 63010O	Red Wash Unit PA "O" Oil
4304731477	RW 11-24B (GR)	NWNW	24	7S	23E	UINTAH	Unit # UTU 63010O	Red Wash Unit PA "O" Oil
4304753302	RW 11-26A (GR)	NWNW	26	7S	22E	UINTAH	Unit # UTU 63010O	Red Wash Unit PA "O" Oil
4304753311	RW 11-27AGR	NWNW	27	7S	22E	UINTAH	Unit # UTU 63010O	Red Wash Unit PA "O" Oil
4304715170	RW 12-17B (GR)	SWNW	17	7S	23E	UINTAH	Unit # UTU 63010O	Red Wash Unit PA "O" Oil
4304715183	RW 12-18C (GR)	SWNW	18	7S	24E	UINTAH	Unit # UTU 63010O	Red Wash Unit PA "O" Oil
4304715213	RW 12-22A (GR)	SWNW	22	7S	22E	UINTAH	Unit # UTU 63010O	Red Wash Unit PA "O" Oil
4304715218	RW 12-22B (GR)	SWNW	22	7S	23E	UINTAH	Unit # UTU 63010O	Red Wash Unit PA "O" Oil
4304715274	RW 12-28B (GR)	SWNW	28	7S	23E	UINTAH	Unit # UTU 63010O	Red Wash Unit PA "O" Oil
4304731517	RW 13-24B (GR)	NWSW	24	7S	23E	UINTAH	Unit # UTU 63010O	Red Wash Unit PA "O" Oil
4304715246	RW 14-15B (GR)	SWSW	15	7S	23E	UINTAH	Unit # UTU 63010O	Red Wash Unit PA "O" Oil



API Number	Well Name	Qtr/Qtr	Section	Township	Range	County	Lease or Unit #	Name of Unit or Lease
4304732738	RW 14-17B (GR)	SWSW	17	7S	23E	UINTAH	Unit # UTU 630100	Red Wash Unit PA "O" Oil
4304730341	RW 14-25B (GR)	SWSW	25	7S	23E	UINTAH	Unit # UTU 630100	Red Wash Unit PA "O" Oil
4304715202	RW 14-27B (GR)	SWSW	27	7S	23E	UINTAH	Unit # UTU 630100	Red Wash Unit PA "O" Oil
4304715199	RW 21-13B (GR)	NENW	13	7S	23E	UINTAH	Unit # UTU 630100	Red Wash Unit PA "O" Oil
4304715193	RW 21-18C (GR)	NENW	18	7S	24E	UINTAH	Unit # UTU 630100	Red Wash Unit PA "O" Oil
4304715233	RW 21-19B (GR)	NENW	19	7S	23E	UINTAH	Unit # UTU 630100	Red Wash Unit PA "O" Oil
4304730340	RW 21-19C (GR)	NENW	19	7S	24E	UINTAH	Unit # UTU 630100	Red Wash Unit PA "O" Oil
4304733592	RW 21-24A (GR)	NENW	24	7S	22E	UINTAH	Unit # UTU 630100	Red Wash Unit PA "O" Oil
4304733576	RW 21-25A (GR)	NENW	25	7S	22E	UINTAH	Unit # UTU 630100	Red Wash Unit PA "O" Oil
4304715227	RW 21-28B (GR)	NENW	28	7S	23E	UINTAH	Unit # UTU 630100	Red Wash Unit PA "O" Oil
4304730258	RW 21-34B (GR)	NENW	34	7S	23E	UINTAH	Unit # UTU 630100	Red Wash Unit PA "O" Oil
4304730345	RW 22-14B (GR)	SENW	14	7S	23E	UINTAH	Unit # UTU 630100	Red Wash Unit PA "O" Oil
4304730387	RW 22-18C (GR)	SENW	18	7S	24E	UINTAH	Unit # UTU 630100	Red Wash Unit PA "O" Oil
4304733559	RW 22-19B (GR)	SENW	19	7S	23E	UINTAH	Unit # UTU 630100	Red Wash Unit PA "O" Oil
4304733491	RW 22-20B (GR)	SENW	20	7S	23E	UINTAH	Unit # UTU 630100	Red Wash Unit PA "O" Oil
4304733786	RW 22-25A (GR)	SENW	25	7S	22E	UINTAH	Unit # UTU 630100	Red Wash Unit PA "O" Oil
4304715192	RW 23-22A (GR)	NESW	22	7S	22E	UINTAH	Unit # UTU 630100	Red Wash Unit PA "O" Oil
4304715228	RW 23-23A (GR)	NESW	23	7S	22E	UINTAH	Unit # UTU 630100	Red Wash Unit PA "O" Oil
4304733567	RW 23-24A (GR)	NESW	24	7S	22E	UINTAH	Unit # UTU 630100	Red Wash Unit PA "O" Oil
4304715239	RW 24-14B (GR)	SESW	14	7S	23E	UINTAH	Unit # UTU 630100	Red Wash Unit PA "O" Oil
4304731579	RW 24-15B (GR)	SESW	15	7S	23E	UINTAH	Unit # UTU 630100	Red Wash Unit PA "O" Oil
4304733554	RW 24-18B (GR)	SESW	18	7S	23E	UINTAH	Unit # UTU 630100	Red Wash Unit PA "O" Oil
4304731582	RW 24-18C (GR)	SESW	18	7S	24E	UINTAH	Unit # UTU 630100	Red Wash Unit PA "O" Oil
4304733492	RW 24-19B (GR)	SESW	19	7S	23E	UINTAH	Unit # UTU 630100	Red Wash Unit PA "O" Oil
4304733523	RW 24-20B (GR)	SESW	20	7S	23E	UINTAH	Unit # UTU 630100	Red Wash Unit PA "O" Oil
4304715255	RW 24-22B (GR)	SESW	22	7S	23E	UINTAH	Unit # UTU 630100	Red Wash Unit PA "O" Oil
4304753305	RW 31-31B (GR)	NWNE	31	7S	23E	UINTAH	Unit # UTU 630100	Red Wash Unit PA "O" Oil
4304715150	RW 32-14B (GR)	SWNE	14	7S	23E	UINTAH	Unit # UTU 630100	Red Wash Unit PA "O" Oil
4304715270	RW 32-15B (GR)	SWNE	15	7S	23E	UINTAH	Unit # UTU 630100	Red Wash Unit PA "O" Oil
4304732981	RW 32-17B (GR)	SWNE	17	7S	23E	UINTAH	Unit # UTU 630100	Red Wash Unit PA "O" Oil
4304733018	RW 32-18B (GR)	SWNE	18	7S	23E	UINTAH	Unit # UTU 630100	Red Wash Unit PA "O" Oil
4304715198	RW 32-18C (GR)	SWNE	18	7S	24E	UINTAH	Unit # UTU 630100	Red Wash Unit PA "O" Oil
4304715226	RW 32-21B (GR)	SWNE	21	7S	23E	UINTAH	Unit # UTU 630100	Red Wash Unit PA "O" Oil
4304715156	RW 32-23B (GR)	SWNE	23	7S	23E	UINTAH	Unit # UTU 630100	Red Wash Unit PA "O" Oil
4304715229	RW 32-24A (GR)	SWNE	24	7S	22E	UINTAH	Unit # UTU 630100	Red Wash Unit PA "O" Oil
4304730313	RW 32-24B (GR)	SWNE	24	7S	23E	UINTAH	Unit # UTU 630100	Red Wash Unit PA "O" Oil
4304715200	RW 32-28B (GR)	SWNE	28	7S	23E	UINTAH	Unit # UTU 630100	Red Wash Unit PA "O" Oil

API Number	Well Name	Qtr/Qtr	Section	Township	Range	County	Lease or Unit #	Name of Unit or Lease
4304715257	RW 33-14B (GR)	NWSE	14	7S	23E	UINTAH	Unit # UTU 630100	Red Wash Unit PA "O" Oil
4304715222	RW 34-15B (GR)	SWSE	15	7S	23E	UINTAH	Unit # UTU 630100	Red Wash Unit PA "O" Oil
4304731819	RW 34-17B (GR)	SWSE	17	7S	23E	UINTAH	Unit # UTU 630100	Red Wash Unit PA "O" Oil
4304730314	RW 34-18C (GR)	SWSE	18	7S	24E	UINTAH	Unit # UTU 630100	Red Wash Unit PA "O" Oil
4304715220	RW 34-21B (GR)	SWSE	21	7S	23E	UINTAH	Unit # UTU 630100	Red Wash Unit PA "O" Oil
4304715136	RW 34-23B (GR)	SWSE	23	7S	23E	UINTAH	Unit # UTU 630100	Red Wash Unit PA "O" Oil
4304715288	RW 34-30B (GR)	SWSE	30	7S	23E	UINTAH	Unit # UTU 630100	Red Wash Unit PA "O" Oil
4304715138	RW 41-23B (GR)	NENE	23	7S	23E	UINTAH	Unit # UTU 630100	Red Wash Unit PA "O" Oil
4304733769	RW 41-24AX (GR)	NENE	24	7S	22E	UINTAH	Unit # UTU 630100	Red Wash Unit PA "O" Oil
4304733579	RW 41-25AX (GR)	NENE	25	7S	22E	UINTAH	Unit # UTU 630100	Red Wash Unit PA "O" Oil
4304715243	RW 41-29A (GR)	NENE	29	7S	22E	UINTAH	Unit # UTU 630100	Red Wash Unit PA "O" Oil
4304715254	RW 41-30B (GR)	NENE	30	7S	23E	UINTAH	Unit # UTU 630100	Red Wash Unit PA "O" Oil
4304715203	RW 41-31B (GR)	NENE	31	7S	23E	UINTAH	Unit # UTU 630100	Red Wash Unit PA "O" Oil
4304730346	RW 42-13B (GR)	SENE	13	7S	23E	UINTAH	Unit # UTU 630100	Red Wash Unit PA "O" Oil
4304715264	RW 42-14B (GR)	SENE	14	7S	23E	UINTAH	Unit # UTU 630100	Red Wash Unit PA "O" Oil
4304733490	RW 42-20B (GR)	SENE	20	7S	23E	UINTAH	Unit # UTU 630100	Red Wash Unit PA "O" Oil
4304715211	RW 43-21B (GR)	NESE	21	7S	23E	UINTAH	Unit # UTU 630100	Red Wash Unit PA "O" Oil
4304715140	RW 43-23B (GR)	NESE	23	7S	23E	UINTAH	Unit # UTU 630100	Red Wash Unit PA "O" Oil
4304733594	RW 44-18B (GR)	SESE	18	7S	23E	UINTAH	Unit # UTU 630100	Red Wash Unit PA "O" Oil
4304731054	RW 44-23B (GR)	SESE	23	7S	23E	UINTAH	Unit # UTU 630100	Red Wash Unit PA "O" Oil
4304753648	RW 44-25A (GR)	SESE	25	7S	22E	UINTAH	Unit # UTU 630100	Red Wash Unit PA "O" Oil
4304735670	RWU 32-27AG (GR)	SWNE	27	7S	22E	UINTAH	Unit # UTU 630100	Red Wash Unit PA "O" Oil
4304735668	RWU 34-23AG (GR)	SWSE	23	7S	22E	UINTAH	Unit # UTU 630100	Red Wash Unit PA "O" Oil
4304730388	RW 22-17C (GR)	SENE	17	7S	24E	UINTAH	Unit # UTU 630100	Red Wash Unit PA "O" Oil
4304730149	RW 44-21C (GR)	SESE	21	7S	24E	UINTAH	Unit # UTU 630100	Red Wash Unit PA "O" Oil
4304731079	RW 11-35B (GR)	NWNW	35	7S	23E	UINTAH	Unit # UTU 630100	Red Wash Unit PA "O" Oil
4304715238	RW 13-13B (GR)	NWSW	13	7S	23E	UINTAH	Unit # UTU 630100	Red Wash Unit PA "O" Oil
4304753310	RW 13-17B (GR)	NWSW	17	7S	23E	UINTAH	Unit # UTU 630100	Red Wash Unit PA "O" Oil
4304753300	RW 22-17BGR	SENE	17	7S	23E	UINTAH	Unit # UTU 630100	Red Wash Unit PA "O" Oil
4304753445	RW 22-18B (GR)	SENE	18	7S	23E	UINTAH	Unit # UTU 630100	Red Wash Unit PA "O" Oil
4304731082	RW 22-35B (GR)	SENE	35	7S	23E	UINTAH	Unit # UTU 630100	Red Wash Unit PA "O" Oil
4304715305	RW 23-25A (GR)	NESW	25	7S	22E	UINTAH	Unit # UTU 630100	Red Wash Unit PA "O" Oil
4304715163	RW 32-13B (GR)	SWNE	13	7S	23E	UINTAH	Unit # UTU 630100	Red Wash Unit PA "O" Oil
4304715189	RW 34-18B (GR)	SWSE	18	7S	23E	UINTAH	Unit # UTU 630100	Red Wash Unit PA "O" Oil
4304715294	RW 41-33A (GR)	NENE	33	7S	22E	UINTAH	Unit # UTU 630100	Red Wash Unit PA "O" Oil
4304715250	RW 41-34B (GR)	NENE	34	7S	23E	UINTAH	Unit # UTU 630100	Red Wash Unit PA "O" Oil
4304733524	RW 44-19B (GR)	SESE	19	7S	23E	UINTAH	Unit # UTU 630100	Red Wash Unit PA "O" Oil



API Number	Well Name	Qtr/Qtr	Section	Township	Range	County	Lease or Unit #	Name of Unit or Lease
4304733525	RW 44-20B (GR)	SESE	20	7S	23E	UINTAH	Unit # UTU 630100	Red Wash Unit PA "O" Oil
4304733772	RW 44-30B (GR)	SESE	30	7S	23E	UINTAH	Unit # UTU 630100	Red Wash Unit PA "O" Oil
4304733553	RW 11-20B	NWNW	20	7S	23E	UINTAH	Unit # UTU 630100	Red Wash Unit PA "O" Oil
4304733590	RW 11-29B	NWNW	29	7S	23E	UINTAH	Unit # UTU 630100	Red Wash Unit PA "O" Oil
4304731052	RW 11-36B	NWNW	36	7S	23E	UINTAH	Unit # UTU 630100	Red Wash Unit PA "O" Oil
4304733591	RW 12-24A	SWNW	24	7S	22E	UINTAH	Unit # UTU 630100	Red Wash Unit PA "O" Oil
4304715144	RW 14-13B	SWSW	13	7S	23E	UINTAH	Unit # UTU 630100	Red Wash Unit PA "O" Oil
4304716497	RW 14-21B	SWSW	21	7S	23E	UINTAH	Unit # UTU 630100	Red Wash Unit PA "O" Oil
4304716472	RW 14-24B	SWSW	24	7S	23E	UINTAH	Unit # UTU 630100	Red Wash Unit PA "O" Oil
4304732739	RW 23-17B	NESW	17	7S	23E	UINTAH	Unit # UTU 630100	Red Wash Unit PA "O" Oil
4304715289	RW 33-13B	NWSE	13	7S	23E	UINTAH	Unit # UTU 630100	Red Wash Unit PA "O" Oil
4304733593	RW 34-13A	SWSE	13	7S	22E	UINTAH	Unit # UTU 630100	Red Wash Unit PA "O" Oil
4304716473	RW 41-27B (GR)	NENE	27	7S	23E	UINTAH	Unit # UTU 630100	Red Wash Unit PA "O" Oil
4304732980	RW 43-17B	NESE	17	7S	23E	UINTAH	Unit # UTU 630100	Red Wash Unit PA "O" Oil
4304732982	RW 43-18B	NESE	18	7S	23E	UINTAH	Unit # UTU 630100	Red Wash Unit PA "O" Oil
4304730103	RW 21-27A	NENW	27	7S	22E	UINTAH	Unit # UTU 630100	Red Wash Unit PA "O" Oil
4304753442	RW 31-24A (GR)	NWNE	24	7S	22E	UINTAH	Unit # UTU 630100	Red Wash Unit PA "O" Oil
4304730342	RW 32-35B (GR)	SWNE	35	7S	23E	UINTAH	Unit # UTU 630100	Red Wash Unit PA "O" Oil
4304753303	RW 33-23A (GR)	NWSE	23	7S	22E	UINTAH	Unit # UTU 630100	Red Wash Unit PA "O" Oil
4304753439	RW 34-14AGR	SWSE	14	7S	22E	UINTAH	Unit # UTU 630100	Red Wash Unit PA "O" Oil
4304730458	RW 34-22A	SWSE	22	7S	22E	UINTAH	Unit # UTU 630100	Red Wash Unit PA "O" Oil
4304720060	RW 41-33B	NENE	33	7S	23E	UINTAH	Unit # UTU 630100	Red Wash Unit PA "O" Oil
4304753680	RW 43-27AGR	NESE	27	7S	22E	UINTAH	Unit # UTU 630100	Red Wash Unit PA "O" Oil
4304733785	RW 11-30B	NWNW	30	7S	23E	UINTAH	Unit # UTU 630100	Red Wash Unit PA "O" Oil
4304733497	RW 13-19B	NWSW	19	7S	23E	UINTAH	Unit # UTU 630100	Red Wash Unit PA "O" Oil
4304733498	RW 13-20B	NWSW	20	7S	23E	UINTAH	Unit # UTU 630100	Red Wash Unit PA "O" Oil
4304715261	RW 13-22B	NWSW	22	7S	23E	UINTAH	Unit # UTU 630100	Red Wash Unit PA "O" Oil
4304715281	RW 21-20B	NENW	20	7S	23E	UINTAH	Unit # UTU 630100	Red Wash Unit PA "O" Oil
4304715161	RW 23-14B	NESW	14	7S	23E	UINTAH	Unit # UTU 630100	Red Wash Unit PA "O" Oil
4304715267	RW 23-15B	NESW	15	7S	23E	UINTAH	Unit # UTU 630100	Red Wash Unit PA "O" Oil
4304715210	RW 23-18B	NESW	18	7S	23E	UINTAH	Unit # UTU 630100	Red Wash Unit PA "O" Oil
4304733555	RW 31-19B	NWNE	19	7S	23E	UINTAH	Unit # UTU 630100	Red Wash Unit PA "O" Oil
4304716479	RW 33-22B	NWSE	22	7S	23E	UINTAH	Unit # UTU 630100	Red Wash Unit PA "O" Oil
4304733790	RW 33-30B	NWSE	30	7S	23E	UINTAH	Unit # UTU 630100	Red Wash Unit PA "O" Oil
4304715146	RW 41-20B	NENE	20	7S	23E	UINTAH	Unit # UTU 630100	Red Wash Unit PA "O" Oil
4304715221	RW 41-24A	SENE	24	7S	22E	UINTAH	Unit # UTU 630100	Red Wash Unit PA "O" Oil
4304715219	RW 43-21A	NESE	21	7S	22E	UINTAH	Unit # UTU 630100	Red Wash Unit PA "O" Oil



API Number	Well Name	Qtr/Qtr	Section	Township	Range	County	Lease or Unit #	Name of Unit or Lease
4304730519	RW 31-35B	NWNE	35	7S	23E	UINTAH	Unit # UTU 630100	Red Wash Unit PA "O" Oil
4304733499	RW 33-19B	NWSE	19	7S	23E	UINTAH	Unit # UTU 630100	Red Wash Unit PA "O" Oil
4301351913	WR 11G-5-10-17	NESW	5	10S	17E	DUCHESNE	Unit # UTU 88573A	Scylla PA "A" Green River
4301350417	WR 9G-5-10-17	NESE	5	10S	17E	DUCHESNE	Unit # UTU 88573A	Scylla PA "A" Green River
4301332057	WRB 16-17-10-17	SESE	17	10S	17E	DUCHESNE	Unit # UTU 88573B	Scylla PA "B" Green River
4304733615	KENNEDY WASH 13-1	NENE	13	8S	22E	UINTAH	Unit # UTU89161X	South Red Wash Unit
4304755730	SR 32A-13H	SWNE	13	8S	22E	UINTAH	Unit # UTU89161X	South Red Wash Unit
4304737991	SSU 11G-9-8-21	NESW	9	8S	21E	UINTAH	Unit # UTU 82151A	South Stirrup Unit - GR PA
4304736736	SSU 8G-9-8-21	SENE	9	8S	21E	UINTAH	Unit # UTU 82151A	South Stirrup Unit - GR PA
4304740199	SSU 13G-4-8-21	SWSW	4	8S	21E	UINTAH	Unit # UTU 82151A	South Stirrup Unit - GR PA
4304740159	SSU 2G-3-8-21	NWNE	3	8S	21E	UINTAH	Unit # UTU 82151A	South Stirrup Unit - GR PA
4304734109	WV 15G-3-8-21	SWSE	3	8S	21E	UINTAH	Unit # UTU 82151A	South Stirrup Unit - GR PA
4304734110	WV 16G-3-8-21	SESE	3	8S	21E	UINTAH	Unit # UTU 82151A	South Stirrup Unit - GR PA
4304734106	WV 3G-10-8-21	NENW	10	8S	21E	UINTAH	Unit # UTU 82151A	South Stirrup Unit - GR PA
4304738436	SSU 14G-4-8-21	SESW	4	8S	21E	UINTAH	Unit # UTU 82151A	South Stirrup Unit - GR PA
4304738415	SSU 16G-4-8-21	SESE	4	8S	21E	UINTAH	Unit # UTU 82151A	South Stirrup Unit - GR PA
4304737990	SSU 2G-9-8-21	NWNE	9	8S	21E	UINTAH	Unit # UTU 82151A	South Stirrup Unit - GR PA
4304733162	DESERT SPRING 3-29-10-18	NENW	29	10S	18E	UINTAH	Unit # UTU 81306X	Uteland Butte Secondary Recovery Unit
4304733712	RB DS FEDERAL 14-17-10-18	SESW	17	10S	18E	UINTAH	Unit # UTU 81306X	Uteland Butte Secondary Recovery Unit
4304733164	DESERT SPRING 16-19-10-18	SESE	19	10S	18E	UINTAH	Unit # UTU 81306X	Uteland Butte Secondary Recovery Unit
4304734134	PENDRAGON FED 2-20-10-18	NWNE	20	10S	18E	UINTAH	Unit # UTU 81306X	Uteland Butte Secondary Recovery Unit
4304733245	FEDERAL 5-20-10-18	SWNW	20	10S	18E	UINTAH	Unit # UTU 81306X	Uteland Butte Secondary Recovery Unit
4304734135	PENDRAGON FED 9-17-10-18	NESE	17	10S	18E	UINTAH	Unit # UTU 81306X	Uteland Butte Secondary Recovery Unit
4304733244	DS FEDERAL 7-19-10-18	SWNE	19	10S	18E	UINTAH	Unit # UTU 81306X	Uteland Butte Secondary Recovery Unit
4304734760	DS FEDERAL 7-30-10-18	SWNE	30	10S	18E	UINTAH	Unit # UTU 81306X	Uteland Butte Secondary Recovery Unit
4304739792	WRU GB 13G-3-8-22	SWSW	3	8S	22E	UINTAH	Unit # UTU 63021G	White River PA "A" Green River Formation
4304734208	WRU GB 4WRG-9-8-22	NWNW	9	8S	22E	UINTAH	Unit # UTU 63021G	White River PA "A" Green River Formation
4304733651	WR 13W-3-8-22	SWSW	3	8S	22E	UINTAH	Unit # UTU-63021E	White River PA "E" WSTC-MSVD
4304734651	OU GB 10W-9-8-22	NWSE	9	8S	22E	UINTAH	Unit # UTU-63021F	White River PA "F" (WS-MSVD)
4304734649	OU GB 14W-9-8-22	SESW	9	8S	22E	UINTAH	Unit # UTU-63021F	White River PA "F" (WS-MSVD)
4304734679	OU GB 16W-9-8-22	SESE	9	8S	22E	UINTAH	Unit # UTU-63021F	White River PA "F" (WS-MSVD)
4304734010	OU GB 6W-9-8-22	SENE	9	8S	22E	UINTAH	Unit # UTU-63021F	White River PA "F" (WS-MSVD)
4304734753	WRU GB 5M-9-8-22 (ML)	SWNW	9	8S	22E	UINTAH	Unit # UTU-63021F	White River PA "F" (WS-MSVD)
4304734650	WRU GB 9MU-9-8-22 (MU)	NESE	9	8S	22E	UINTAH	Unit # UTU-63021F	White River PA "F" (WS-MSVD)
4304735052	WRU EIH 2MU-35-8-22	NWNE	35	8S	22E	UINTAH	Unit # UTU 63021B	White River South PA "B"
4304734708	WRU EIH 11W-35-8-22	NESW	35	8S	22E	UINTAH	Unit # UTU 63021B	White River South PA "B"
4304733393	WRU EIH 12W-35-8-22	NWSW	35	8S	22E	UINTAH	Unit # UTU 63021B	White River South PA "B"

API Number	Well Name	Qtr/Qtr	Section	Township	Range	County	Lease or Unit #	Name of Unit or Lease
4304735048	WRU EIH 15MU-26-8-22 (W)	SWSE	26	8S	22E	UINTAH	Unit # UTU 63021B	White River South PA "B"
4304735049	WRU EIH 1MU-35-8-22	NENE	35	8S	22E	UINTAH	Unit # UTU 63021B	White River South PA "B"
4304734044	WRU EIH 3W-35-8-22	NENW	35	8S	22E	UINTAH	Unit # UTU 63021B	White River South PA "B"
4304734042	WRU EIH 4W-35-8-22	NWNW	35	8S	22E	UINTAH	Unit # UTU 63021B	White River South PA "B"
4304734572	WRU EIH 5W-35-8-22	SWNW	35	8S	22E	UINTAH	Unit # UTU 63021B	White River South PA "B"
4304735047	WRU EIH 9MU-26-8-22 (W)	NESE	26	8S	22E	UINTAH	Unit # UTU 63021B	White River South PA "B"
4304733061	WRU EIH 15-35-8-22	SWSE	35	8S	22E	UINTAH	Unit # UTU 63021B	White River South PA "B"
4304735046	WRU EIH 10W-35-8-22 (MU)	NWSE	35	8S	22E	UINTAH	Unit # UTU 63021B & Lease # UTU-01089	White River South PA "B" & Lease
4304737300	WRU EIH 11B-ML-35-8-22 (ML)	NESW	35	8S	22E	UINTAH	Unit # UTU 63021B & Lease # UTU-01089	White River South PA "B" & Lease
4304735667	WRU EIH 14MU-35-8-22 (W)	SESW	35	8S	22E	UINTAH	Unit # UTU 63021B & Lease # UTU-01089	White River South PA "B" & Lease
4304735121	WRU EIH 15MU-35-8-22 (W)	SWSE	35	8S	22E	UINTAH	Unit # UTU 63021B & Lease # UTU-01089	White River South PA "B" & Lease
4304735194	WRU EIH 16MU-35-8-22 (MU)	SESE	35	8S	22E	UINTAH	Unit # UTU 63021B & Lease # UTU-01089	White River South PA "B" & Lease
4304737299	WRU EIH 6B-ML-35-8-22 (ML)	SWNW	35	8S	22E	UINTAH	Unit # UTU 63021B & Lease # UTU-01089	White River South PA "B" & Lease
4304738640	WRU EIH 6DD-35-8-22 (DK)	SESW	35	8S	22E	UINTAH	Unit # UTU 63021B & Lease # UTU-01089	White River South PA "B" & Lease
4304734684	WRU EIH 6W-35-8-22 (MU)	SESW	35	8S	22E	UINTAH	Unit # UTU 63021B & Lease # UTU-01089	White River South PA "B" & Lease
4304737466	WRU EIH 7D-ML-35-8-22 (ML)	SWNE	35	8S	22E	UINTAH	Unit # UTU 63021B & Lease # UTU-01089	White River South PA "B" & Lease
4304735051	WRU EIH 7MU-35-8-22 (W)	SWNE	35	8S	22E	UINTAH	Unit # UTU 63021B & Lease # UTU-01089	White River South PA "B" & Lease
4304735195	WRU EIH 8MU-35-8-22 (W)	SENE	35	8S	22E	UINTAH	Unit # UTU 63021B & Lease # UTU-01089	White River South PA "B" & Lease
4304735050	WRU EIH 9M-35-8-22 (W)	NESE	35	8S	22E	UINTAH	Unit # UTU 63021B & Lease # UTU-01089	White River South PA "B" & Lease
4304734210	WRU 13WX-35-8-22 (M)	SWSW	35	8S	22E	UINTAH	Unit # UTU 63021B & Lease # UTU-01089	White River South PA "B" & Lease
4304735601	WRU EIH 12MU-25-8-22 (W)	NWSW	25	8S	22E	UINTAH	Unit # UTU 63021B & Lease # UTU-0629	White River South PA "B" & Lease
4304735329	WRU EIH 13MU-25-8-22 (W)	SWSW	25	8S	22E	UINTAH	Unit # UTU 63021B & Lease # UTU-0629	White River South PA "B" & Lease
4304735120	WRU EIH 10MU-26-8-22 (W)	NWSE	26	8S	22E	UINTAH	Unit # UTU 63021B & Lease # UTU-0629	White River South PA "B" & Lease
4304735118	WRU EIH 1MU-26-8-22 (W)	NENE	26	8S	22E	UINTAH	Unit # UTU 63021B & Lease # UTU-0629	White River South PA "B" & Lease
4304735192	WRU EIH 2MU-26-8-22 (W)	NWNE	26	8S	22E	UINTAH	Unit # UTU 63021B & Lease # UTU-0629	White River South PA "B" & Lease
4304737465	WRU EIH 3D-ML-35-8-22 (ML)	SESW	35	8S	22E	UINTAH	Unit # UTU 63021B & Lease # UTU-0629	White River South PA "B" & Lease
4304735389	WRU EIH 3MU-25-8-22 (MU)	NENW	25	8S	22E	UINTAH	Unit # UTU 63021B & Lease # UTU-0629	White River South PA "B" & Lease
4304738636	WRU EIH 4AD-25-8-22 (W)	NWNW	25	8S	22E	UINTAH	Unit # UTU 63021B & Lease # UTU-0629	White River South PA "B" & Lease
4304735432	WRU EIH 5MU-25-8-22 (MU)	SWNW	25	8S	22E	UINTAH	Unit # UTU 63021B & Lease # UTU-0629	White River South PA "B" & Lease
4304735431	WRU EIH 6MU-25-8-22 (MU)	SESW	25	8S	22E	UINTAH	Unit # UTU 63021B & Lease # UTU-0629	White River South PA "B" & Lease
4304738637	WRU EIH 7AD-26-8-22 (M)	SWNE	26	8S	22E	UINTAH	Unit # UTU 63021B & Lease # UTU-0629	White River South PA "B" & Lease
4304735119	WRU EIH 7MU-26-8-22 (MU)	SENE	26	8S	22E	UINTAH	Unit # UTU 63021B & Lease # UTU-0629	White River South PA "B" & Lease
4304738649	WRU EIH 9CD-26-8-22 (W)	NESE	26	8S	22E	UINTAH	Unit # UTU 63021B & Lease # UTU-0629	White River South PA "B" & Lease
4304735388	WRU EIH 4MU-25-8-22 (MU)	NWNW	25	8S	22E	UINTAH	Unit # UTU 63021B & Lease # UTU-0629	White River South PA "B" & Lease
4304735191	WRU EIH 16MU-26-8-22 (W)	SESE	26	8S	22E	UINTAH	Unit # UTU 63021B & Lease # UTU-0629	White River South PA "B" & Lease
4304734836	WRU EIH 11MU-26-8-22 (W)	NESW	26	8S	22E	UINTAH	Unit # UTU 63021B & Lease # UTU-43916	White River South PA "B" & Lease
4304735425	WRU EIH 12ML-24-8-22 (W)	NWSW	24	8S	22E	UINTAH	Unit # UTU 63021B & Lease # UTU-43917	White River South PA "B" & Lease



API Number	Well Name	Qtr/Qtr	Section	Township	Range	County	Lease or Unit #	Name of Unit or Lease
4304735805	WRU EIH 11ML-24-8-22 (MU)	NWSW	24	8S	22E	UINTAH	Unit # UTU 63021B & Lease # UTU-43917	White River South PA "B" & Lease
4304735793	WRU EIH 13ML-24-8-22 (ML)	SESW	24	8S	22E	UINTAH	Unit # UTU 63021B & Lease # UTU-43917	White River South PA "B" & Lease
4304735426	WRU EIH 14ML-24-8-22 (ML)	SESW	24	8S	22E	UINTAH	Unit # UTU 63021B & Lease # UTU-43917	White River South PA "B" & Lease
4304735387	WRU EIH 15ML-23-8-22 (ML)	SWSE	23	8S	22E	UINTAH	Unit # UTU 63021B & Lease # UTU-43917	White River South PA "B" & Lease
4304735804	WRU EIH 16ML-23-8-22 (ML)	SWSE	23	8S	22E	UINTAH	Unit # UTU 63021B & Lease # UTU-43917	White River South PA "B" & Lease
4304735189	WRU EIH 9ML-23-8-22 (W)	NESE	23	8S	22E	UINTAH	Unit # UTU 63021B & Lease # UTU-43917	White River South PA "B" & Lease
4304735187	WRU EIH 10ML-23-8-22 (W)	NWSE	23	8S	22E	UINTAH	Unit # UTU 63021B & Lease # UTU-43917	White River South PA "B" & Lease
4304738994	WRU EIH 6D-5-8-23 (MV)	SENW	5	8S	23E	UINTAH	Unit # UTU 63021C	White River Unit PA"B"
4304733863	WV 10W-12-8-21	NWSE	12	8S	21E	UINTAH	Unit # UTU 63043E	Wonsits Valley PA "E" Gas
4304733795	WV 10W-13-8-21	NWSE	13	8S	21E	UINTAH	Unit # UTU 63043E	Wonsits Valley PA "E" Gas
4304734295	WV 10W-15-8-21	NWSE	15	8S	21E	UINTAH	Unit # UTU 63043E	Wonsits Valley PA "E" Gas
4304733991	WV 10W-18-8-22	NWSE	18	8S	22E	UINTAH	Unit # UTU 63043E	Wonsits Valley PA "E" Gas
4304733813	WV 10W-7-8-22	NWSE	7	8S	22E	UINTAH	Unit # UTU 63043E	Wonsits Valley PA "E" Gas
4304738049	WV 11AD-14-8-21 (ML)	NWSE	14	8S	21E	UINTAH	Unit # UTU 63043E	Wonsits Valley PA "E" Gas
4304733535	WV 11W-12-8-21	NESE	12	8S	21E	UINTAH	Unit # UTU 63043E	Wonsits Valley PA "E" Gas
4304734277	WV 11W-14-8-21	NESE	14	8S	21E	UINTAH	Unit # UTU 63043E	Wonsits Valley PA "E" Gas
4304733626	WV 11W-18-8-22	NESE	18	8S	22E	UINTAH	Unit # UTU 63043E	Wonsits Valley PA "E" Gas
4304733495	WV 11W-7-8-22	NESE	7	8S	22E	UINTAH	Unit # UTU 63043E	Wonsits Valley PA "E" Gas
4304733295	WV 11W-8-8-22	NESE	8	8S	22E	UINTAH	Unit # UTU 63043E	Wonsits Valley PA "E" Gas
4304731873	WV 121 (MV)	NWSW	14	8S	21E	UINTAH	Unit # UTU 63043E	Wonsits Valley PA "E" Gas
4304733961	WV 12W-13-8-21	NWSW	13	8S	21E	UINTAH	Unit # UTU 63043E	Wonsits Valley PA "E" Gas
4304733815	WV 12W-8-8-22	NWSW	8	8S	22E	UINTAH	Unit # UTU 63043E	Wonsits Valley PA "E" Gas
4304733054	WV 138 WG	SWNW	18	8S	22E	UINTAH	Unit # UTU 63043E	Wonsits Valley PA "E" Gas
4304739039	WV 13A-15-8-21 (DK)	SWSW	15	8S	21E	UINTAH	Unit # UTU 63043E	Wonsits Valley PA "E" Gas
4304739321	WV 13AD-8-8-22R (ML)	SWSW	8	8S	22E	UINTAH	Unit # UTU 63043E	Wonsits Valley PA "E" Gas
4304737926	WV 13DML-10-8-21 (W)	SWSW	10	8S	21E	UINTAH	Unit # UTU 63043E	Wonsits Valley PA "E" Gas
4304736305	WV 13MU-10-8-21 (MU)	SWSW	10	8S	21E	UINTAH	Unit # UTU 63043E	Wonsits Valley PA "E" Gas
4304733607	WV 13W-14-8-21	SWSW	14	8S	21E	UINTAH	Unit # UTU 63043E	Wonsits Valley PA "E" Gas
4304733538	WV 13W-18-8-22	SWSW	18	8S	22E	UINTAH	Unit # UTU 63043E	Wonsits Valley PA "E" Gas
4304733496	WV 13W-7-8-22	SWSW	7	8S	22E	UINTAH	Unit # UTU 63043E	Wonsits Valley PA "E" Gas
4304733070	WV 14 WG	SWSE	12	8S	21E	UINTAH	Unit # UTU 63043E	Wonsits Valley PA "E" Gas
4304733128	WV 146 WG	NWNW	19	8S	22E	UINTAH	Unit # UTU 63043E	Wonsits Valley PA "E" Gas
4304737924	WV 14DML-12-8-21 (W)	SESW	12	8S	21E	UINTAH	Unit # UTU 63043E	Wonsits Valley PA "E" Gas
4304734280	WV 14M-11-8-21 (ML)	SESW	11	8S	21E	UINTAH	Unit # UTU 63043E	Wonsits Valley PA "E" Gas
4304735879	WV 14MU-10-8-21 (W)	SESW	10	8S	21E	UINTAH	Unit # UTU 63043E	Wonsits Valley PA "E" Gas
4304733864	WV 14W-12-8-21	SESW	12	8S	21E	UINTAH	Unit # UTU 63043E	Wonsits Valley PA "E" Gas
4304733962	WV 14W-13-8-21	SESW	13	8S	21E	UINTAH	Unit # UTU 63043E	Wonsits Valley PA "E" Gas



API Number	Well Name	Qtr/Qtr	Section	Township	Range	County	Lease or Unit #	Name of Unit or Lease
4304733995	WV 14W-18-8-22	SESW	18	8S	22E	UINTAH	Unit # UTU 63043E	Wonsits Valley PA "E" Gas
4304733816	WV 14W-7-8-22	SESW	7	8S	22E	UINTAH	Unit # UTU 63043E	Wonsits Valley PA "E" Gas
4304733963	WV 15W-14-8-21	SWSE	14	8S	21E	UINTAH	Unit # UTU 63043E	Wonsits Valley PA "E" Gas
4304733661	WV 15W-9-8-21	SWSE	9	8S	21E	UINTAH	Unit # UTU 63043E	Wonsits Valley PA "E" Gas
4304738737	WV 16C-14-8-21 (W)	SESE	14	8S	21E	UINTAH	Unit # UTU 63043E	Wonsits Valley PA "E" Gas
4304734250	WV 16W-10-8-21	SESE	10	8S	21E	UINTAH	Unit # UTU 63043E	Wonsits Valley PA "E" Gas
4304733865	WV 16W-12-8-21	SESE	12	8S	21E	UINTAH	Unit # UTU 63043E	Wonsits Valley PA "E" Gas
4304733529	WV 16W-9-8-21	SESE	9	8S	21E	UINTAH	Unit # UTU 63043E	Wonsits Valley PA "E" Gas
4304733220	WV 1W-14-8-21	NENE	14	8S	21E	UINTAH	Unit # UTU 63043E	Wonsits Valley PA "E" Gas
4304733294	WV 1W-18-8-22	NENE	18	8S	22E	UINTAH	Unit # UTU 63043E	Wonsits Valley PA "E" Gas
4304733602	WV 1W-21-8-21	NENE	21	8S	21E	UINTAH	Unit # UTU 63043E	Wonsits Valley PA "E" Gas
4304733904	WV 1W-23-8-21	NENE	23	8S	21E	UINTAH	Unit # UTU 63043E	Wonsits Valley PA "E" Gas
4304733613	WV 1W-24-8-21	NENE	24	8S	21E	UINTAH	Unit # UTU 63043E	Wonsits Valley PA "E" Gas
4304733501	WV 1W-7-8-22	NENE	7	8S	22E	UINTAH	Unit # UTU 63043E	Wonsits Valley PA "E" Gas
4304733791	WV 2W-13-8-21	NWNE	13	8S	21E	UINTAH	Unit # UTU 63043E	Wonsits Valley PA "E" Gas
4304734140	WV 2W-14-8-21	NWNE	14	8S	21E	UINTAH	Unit # UTU 63043E	Wonsits Valley PA "E" Gas
4304733986	WV 2W-18-8-22	NWNE	18	8S	22E	UINTAH	Unit # UTU 63043E	Wonsits Valley PA "E" Gas
4304734141	WV 2W-21-8-21	NWNE	21	8S	21E	UINTAH	Unit # UTU 63043E	Wonsits Valley PA "E" Gas
4304734243	WV 2W-22-8-21	NWNE	22	8S	21E	UINTAH	Unit # UTU 63043E	Wonsits Valley PA "E" Gas
4304734468	WV 2W-8-8-22	NWNE	8	8S	22E	UINTAH	Unit # UTU 63043E	Wonsits Valley PA "E" Gas
4304732831	WV 38 WG	SWNW	8	8S	22E	UINTAH	Unit # UTU 63043E	Wonsits Valley PA "E" Gas
4304734289	WV 3MU-15-8-21 (MU)	NENW	15	8S	21E	UINTAH	Unit # UTU 63043E	Wonsits Valley PA "E" Gas
4304733533	WV 3W-18-8-22	NENW	18	8S	22E	UINTAH	Unit # UTU 63043E	Wonsits Valley PA "E" Gas
4304734187	WV 3W-19-8-22	NENW	19	8S	22E	UINTAH	Unit # UTU 63043E	Wonsits Valley PA "E" Gas
4304734143	WV 3W-21-8-21	NENW	21	8S	21E	UINTAH	Unit # UTU 63043E	Wonsits Valley PA "E" Gas
4304733604	WV 3W-22-8-21	NENW	22	8S	21E	UINTAH	Unit # UTU 63043E	Wonsits Valley PA "E" Gas
4304733605	WV 3W-24-8-21	NENW	24	8S	21E	UINTAH	Unit # UTU 63043E	Wonsits Valley PA "E" Gas
4304733502	WV 3W-7-8-22	NENW	7	8S	22E	UINTAH	Unit # UTU 63043E	Wonsits Valley PA "E" Gas
4304733241	WV 46 WG	NESE	7	8S	22E	UINTAH	Unit # UTU 63043E	Wonsits Valley PA "E" Gas
4304732832	WV 49 WG	SWSW	8	8S	22E	UINTAH	Unit # UTU 63043E	Wonsits Valley PA "E" Gas
4304739041	WV 4BD-23-8-21 (W)	NWNW	23	8S	21E	UINTAH	Unit # UTU 63043E	Wonsits Valley PA "E" Gas
4304737927	WV 4DML-15-8-21 (ML)	NWNW	15	8S	21E	UINTAH	Unit # UTU 63043E	Wonsits Valley PA "E" Gas
4304734291	WV 4MU-15-8-21 (MU)	NWNW	15	8S	21E	UINTAH	Unit # UTU 63043E	Wonsits Valley PA "E" Gas
4304733657	WV 4W-11-8-21	NWNW	11	8S	21E	UINTAH	Unit # UTU 63043E	Wonsits Valley PA "E" Gas
4304734144	WV 4W-13-8-21	NWNW	13	8S	21E	UINTAH	Unit # UTU 63043E	Wonsits Valley PA "E" Gas
4304734038	WV 4W-17-8-22	NWNW	17	8S	22E	UINTAH	Unit # UTU 63043E	Wonsits Valley PA "E" Gas
4304734145	WV 4W-21-8-21	NWNW	21	8S	21E	UINTAH	Unit # UTU 63043E	Wonsits Valley PA "E" Gas

API Number	Well Name	Qtr/Qtr	Section	Township	Range	County	Lease or Unit #	Name of Unit or Lease
4304734188	WV 4W-23-8-21	NWNW	23	8S	21E	UINTAH	Unit # UTU 63043E	Wonsits Valley PA "E" Gas
4304734330	WV 4W-24-8-21	NWNW	24	8S	21E	UINTAH	Unit # UTU 63043E	Wonsits Valley PA "E" Gas
4304732821	WV 54 WG	SWSE	7	8S	22E	UINTAH	Unit # UTU 63043E	Wonsits Valley PA "E" Gas
4304734293	WV 5MU-15-8-21 (W)	SWNW	15	8S	21E	UINTAH	Unit # UTU 63043E	Wonsits Valley PA "E" Gas
4304733221	WV 5W-13-8-21	SWNW	13	8S	21E	UINTAH	Unit # UTU 63043E	Wonsits Valley PA "E" Gas
4304733953	WV 5W-14-8-21	SWNW	14	8S	21E	UINTAH	Unit # UTU 63043E	Wonsits Valley PA "E" Gas
4304738663	WV 6-24-8-21 (M)	SEW	24	8S	21E	UINTAH	Unit # UTU 63043E	Wonsits Valley PA "E" Gas
4304732829	WV 69 WG	SWNE	18	8S	22E	UINTAH	Unit # UTU 63043E	Wonsits Valley PA "E" Gas
4304733906	WV 6W-11-8-21	SEW	11	8S	21E	UINTAH	Unit # UTU 63043E	Wonsits Valley PA "E" Gas
4304733792	WV 6W-13-8-21	SEW	13	8S	21E	UINTAH	Unit # UTU 63043E	Wonsits Valley PA "E" Gas
4304734294	WV 6W-15-8-21	SEW	15	8S	21E	UINTAH	Unit # UTU 63043E	Wonsits Valley PA "E" Gas
4304733842	WV 6W-18-8-22	SEW	18	8S	22E	UINTAH	Unit # UTU 63043E	Wonsits Valley PA "E" Gas
4304733828	WV 6W-7-8-22	SEW	7	8S	22E	UINTAH	Unit # UTU 63043E	Wonsits Valley PA "E" Gas
4304733843	WV 6WC-18-8-22	SEW	18	8S	22E	UINTAH	Unit # UTU 63043E	Wonsits Valley PA "E" Gas
4304733844	WV 6WD-18-8-22	SEW	18	8S	22E	UINTAH	Unit # UTU 63043E	Wonsits Valley PA "E" Gas
4304739044	WV 7BD-23-8-21 (W)	SWNE	23	8S	21E	UINTAH	Unit # UTU 63043E	Wonsits Valley PA "E" Gas
4304733955	WV 7W-14-8-21	SWNE	14	8S	21E	UINTAH	Unit # UTU 63043E	Wonsits Valley PA "E" Gas
4304734246	WV 7W-15-8-21	SWNE	15	8S	21E	UINTAH	Unit # UTU 63043E	Wonsits Valley PA "E" Gas
4304733908	WV 7W-24-8-21	SWNE	24	8S	21E	UINTAH	Unit # UTU 63043E	Wonsits Valley PA "E" Gas
4304739040	WV 8D-15-8-21 (DK)	SENE	15	8S	21E	UINTAH	Unit # UTU 63043E	Wonsits Valley PA "E" Gas
4304733862	WV 8W-12-8-21	SENE	12	8S	21E	UINTAH	Unit # UTU 63043E	Wonsits Valley PA "E" Gas
4304733793	WV 8W-13-8-21	SENE	13	8S	21E	UINTAH	Unit # UTU 63043E	Wonsits Valley PA "E" Gas
4304733958	WV 8W-14-8-21	SENE	14	8S	21E	UINTAH	Unit # UTU 63043E	Wonsits Valley PA "E" Gas
4304734247	WV 8W-15-8-21	SENE	15	8S	21E	UINTAH	Unit # UTU 63043E	Wonsits Valley PA "E" Gas
4304733989	WV 8W-18-8-22	SENE	18	8S	22E	UINTAH	Unit # UTU 63043E	Wonsits Valley PA "E" Gas
4304734340	WV 8W-24-8-21	SENE	24	8S	21E	UINTAH	Unit # UTU 63043E	Wonsits Valley PA "E" Gas
4304733534	WV 9W-12-8-21	NESE	12	8S	21E	UINTAH	Unit # UTU 63043E	Wonsits Valley PA "E" Gas
4304733269	WV 9W-14-8-21	NESE	14	8S	21E	UINTAH	Unit # UTU 63043E	Wonsits Valley PA "E" Gas
4304733959	WV 9W-15-8-21	NESE	15	8S	21E	UINTAH	Unit # UTU 63043E	Wonsits Valley PA "E" Gas
4304733910	WV 10W-11-8-21	NWSE	11	8S	21E	UINTAH	Unit # UTU 63043E	Wonsits Valley PA "E" Gas
4304734275	WV 10W-14-8-21	NWSE	14	8S	21E	UINTAH	Unit # UTU 63043E	Wonsits Valley PA "E" Gas
4304733911	WV 11W-15-8-21	NESW	15	8S	21E	UINTAH	Unit # UTU 63043E	Wonsits Valley PA "E" Gas
4304733808	WV 12W-7-8-22	NWSW	7	8S	22E	UINTAH	Unit # UTU 63043E	Wonsits Valley PA "E" Gas
4304733913	WV 13W-11-8-21	SWSW	11	8S	21E	UINTAH	Unit # UTU 63043E	Wonsits Valley PA "E" Gas
4304733537	WV 13W-12-8-21	SWSW	12	8S	21E	UINTAH	Unit # UTU 63043E	Wonsits Valley PA "E" Gas
4304734281	WV 14W-14-8-21	SESW	14	8S	21E	UINTAH	Unit # UTU 63043E	Wonsits Valley PA "E" Gas
4304734249	WV 14W-15-8-21	SESW	15	8S	21E	UINTAH	Unit # UTU 63043E	Wonsits Valley PA "E" Gas



API Number	Well Name	Qtr/Qtr	Section	Township	Range	County	Lease or Unit #	Name of Unit or Lease
4304733916	WV 15W-10-8-21	SWSE	10	8S	21E	UINTAH	Unit # UTU 63043E	Wonsits Valley PA "E" Gas
4304733917	WV 15W-15-8-21	SWSE	15	8S	21E	UINTAH	Unit # UTU 63043E	Wonsits Valley PA "E" Gas
4304733817	WV 16W-7-8-22	SESE	7	8S	22E	UINTAH	Unit # UTU 63043E	Wonsits Valley PA "E" Gas
4304733531	WV 1W-12-8-21	NENE	12	8S	21E	UINTAH	Unit # UTU 63043E	Wonsits Valley PA "E" Gas
4304734242	WV 2W-15-8-21	NWNE	15	8S	21E	UINTAH	Unit # UTU 63043E	Wonsits Valley PA "E" Gas
4304733603	WV 3W-13-8-21	NENW	13	8S	21E	UINTAH	Unit # UTU 63043E	Wonsits Valley PA "E" Gas
4304734244	WV 4W-14-8-21	NWNW	14	8S	21E	UINTAH	Unit # UTU 63043E	Wonsits Valley PA "E" Gas
4304734146	WV 4W-22-8-21	NWNW	22	8S	21E	UINTAH	Unit # UTU 63043E	Wonsits Valley PA "E" Gas
4304733494	WV 5W-7-8-22	SWNW	7	8S	22E	UINTAH	Unit # UTU 63043E	Wonsits Valley PA "E" Gas
4304734271	WV 6W-14-8-21	SENW	14	8S	21E	UINTAH	Unit # UTU 63043E	Wonsits Valley PA "E" Gas
4304734189	WV 6W-23-8-21	SENW	23	8S	21E	UINTAH	Unit # UTU 63043E	Wonsits Valley PA "E" Gas
4304733811	WV 6W-8-8-22	SENW	8	8S	22E	UINTAH	Unit # UTU 63043E	Wonsits Valley PA "E" Gas
4304733861	WV 7W-23-8-21	SWNE	23	8S	21E	UINTAH	Unit # UTU 63043E	Wonsits Valley PA "E" Gas
4304733812	WV 7W-8-8-22	SWNE	8	8S	22E	UINTAH	Unit # UTU 63043E	Wonsits Valley PA "E" Gas
4304733086	WV 81WG	SWNW	24	8S	21E	UINTAH	Unit # UTU 63043E	Wonsits Valley PA "E" Gas
4304733957	WV 8W-11-8-21	SENE	11	8S	21E	UINTAH	Unit # UTU 63043E	Wonsits Valley PA "E" Gas
4304731820	WV 145	NWNW	18	8S	22E	UINTAH	Unit # UTU 63043E	Wonsits Valley PA "E" Gas
4304720205	WV 83 WG	NENW	23	8S	21E	UINTAH	Unit # UTU 63043E	Wonsits Valley PA "E" Gas
4304733914	WV 13W-15-8-21	SWSW	15	8S	21E	UINTAH	Unit # UTU 63043O	Wonsits Valley PA "O" Green River
4304734251	WV 16W-15-8-21 (GR)	SESE	15	8S	21E	UINTAH	Unit # UTU 63043O	Wonsits Valley PA "O" Green River
4304734564	WV 8W-22-8-21 (GR)	SENE	22	8S	21E	UINTAH	Unit # UTU 63043O	Wonsits Valley PA "O" Green River
4304733536	WV 11W-13-8-21	NESW	13	8S	21E	UINTAH	Unit # UTU 63043O	Wonsits Valley PA "O" Green River
4304733903	WV 1W-22-8-21 (GR)	NENE	22	8S	21E	UINTAH	Unit # UTU 63043O	Wonsits Valley PA "O" Green River
4304730021	WV 103	NWNW	14	8S	21E	UINTAH	Unit # UTU 63043O	Wonsits Valley PA "O" Green River
4304730023	WV 105	SESE	10	8S	21E	UINTAH	Unit # UTU 63043O	Wonsits Valley PA "O" Green River
4304730045	WV 109	SENE	15	8S	21E	UINTAH	Unit # UTU 63043O	Wonsits Valley PA "O" Green River
4304730046	WV 110	SENW	14	8S	21E	UINTAH	Unit # UTU 63043O	Wonsits Valley PA "O" Green River
4304730048	WV 112	SENW	15	8S	21E	UINTAH	Unit # UTU 63043O	Wonsits Valley PA "O" Green River
4304732461	WV 119	NWNW	21	8S	21E	UINTAH	Unit # UTU 63043O	Wonsits Valley PA "O" Green River
4304730745	WV 124	NWSE	15	8S	21E	UINTAH	Unit # UTU 63043O	Wonsits Valley PA "O" Green River
4304730798	WV 128	SESW	10	8S	21E	UINTAH	Unit # UTU 63043O	Wonsits Valley PA "O" Green River
4304733660	WV 12G-10-8-21	NWSW	10	8S	21E	UINTAH	Unit # UTU 63043O	Wonsits Valley PA "O" Green River
4304732307	WV 130	NWNW	22	8S	21E	UINTAH	Unit # UTU 63043O	Wonsits Valley PA "O" Green River
4304730822	WV 132	NWSW	15	8S	21E	UINTAH	Unit # UTU 63043O	Wonsits Valley PA "O" Green River
4304731706	WV 133	SESW	15	8S	21E	UINTAH	Unit # UTU 63043O	Wonsits Valley PA "O" Green River
4304732016	WV 135-2	NENE	21	8S	21E	UINTAH	Unit # UTU 63043O	Wonsits Valley PA "O" Green River
4304731523	WV 137	SENW	11	8S	21E	UINTAH	Unit # UTU 63043O	Wonsits Valley PA "O" Green River



API Number	Well Name	Qtr/Qtr	Section	Township	Range	County	Lease or Unit #	Name of Unit or Lease
4304731807	WV 144	SENE	10	8S	21E	UINTAH	Unit # UTU 630430	Wonsits Valley PA "O" Green River
4304733662	WV 15G-9-8-21	SWSE	9	8S	21E	UINTAH	Unit # UTU 630430	Wonsits Valley PA "O" Green River
4304734283	WV 16G-14-8-21	SESE	14	8S	21E	UINTAH	Unit # UTU 630430	Wonsits Valley PA "O" Green River
4304733655	WV 2W-10-8-21 (GR)	NWNE	10	8S	21E	UINTAH	Unit # UTU 630430	Wonsits Valley PA "O" Green River
4304715471	WV 43	SWSW	11	8S	21E	UINTAH	Unit # UTU 630430	Wonsits Valley PA "O" Green River
4304715476	WV 48	SWNE	10	8S	21E	UINTAH	Unit # UTU 630430	Wonsits Valley PA "O" Green River
4304720003	WV 53	SWSE	10	8S	21E	UINTAH	Unit # UTU 630430	Wonsits Valley PA "O" Green River
4304720005	WV 55	SWNE	14	8S	21E	UINTAH	Unit # UTU 630430	Wonsits Valley PA "O" Green River
4304733860	WV 5W-23-8-21 (GR)	SWNW	23	8S	21E	UINTAH	Unit # UTU 630430	Wonsits Valley PA "O" Green River
4304720024	WV 62	SWSW	10	8S	21E	UINTAH	Unit # UTU 630430	Wonsits Valley PA "O" Green River
4304720041	WV 65	SWNW	15	8S	21E	UINTAH	Unit # UTU 630430	Wonsits Valley PA "O" Green River
4304733503	WV 7WRG-7-8-22 (GR)	SWNE	7	8S	22E	UINTAH	Unit # UTU 630430	Wonsits Valley PA "O" Green River
4304734339	WV 8M-23-8-21 (MU)	SENE	23	8S	21E	UINTAH	Unit # UTU 630430	Wonsits Valley PA "O" Green River
4304730022	WV 104	NWNE	15	8S	21E	UINTAH	Unit # UTU 630430	Wonsits Valley PA "O" Green River
4304734142	WV 2W-23-8-21 (GR)	NWNE	23	8S	21E	UINTAH	Unit # UTU 630430	Wonsits Valley PA "O" Green River
4304715463	WV 35	NESW	14	8S	21E	UINTAH	Unit # UTU 630430	Wonsits Valley PA "O" Green River
4304720047	WV 68	NESE	15	8S	21E	UINTAH	Unit # UTU 630430	Wonsits Valley PA "O" Green River
4304732462	WV 120	NENW	22	8S	21E	UINTAH	Unit # UTU 630430	Wonsits Valley PA "O" Green River
4304730796	WV 126	NWNE	21	8S	21E	UINTAH	Unit # UTU 630430	Wonsits Valley PA "O" Green River
4304731707	WV 140	NWNW	15	8S	21E	UINTAH	Unit # UTU 630430	Wonsits Valley PA "O" Green River
4304731808	WV 143	NWSE	10	8S	21E	UINTAH	Unit # UTU 630430	Wonsits Valley PA "O" Green River
4304715447	WV 16	NENE	15	8S	21E	UINTAH	Unit # UTU 630430	Wonsits Valley PA "O" Green River
4304731524	WV 28-2	NESW	11	8S	21E	UINTAH	Unit # UTU 630430	Wonsits Valley PA "O" Green River
4304715460	WV 31	NENW	14	8S	21E	UINTAH	Unit # UTU 630430	Wonsits Valley PA "O" Green River
4304715464	WV 36	NESW	10	8S	21E	UINTAH	Unit # UTU 630430	Wonsits Valley PA "O" Green River
4304734596	WV 3G-8-8-22	NENW	8	8S	22E	UINTAH	Unit # UTU 630430	Wonsits Valley PA "O" Green River
4304731798	WV 40-2	NESE	10	8S	21E	UINTAH	Unit # UTU 630430	Wonsits Valley PA "O" Green River
4304715469	WV 41	NENW	15	8S	21E	UINTAH	Unit # UTU 630430	Wonsits Valley PA "O" Green River
4304715477	WV 50	SWNE	15	8S	21E	UINTAH	Unit # UTU 630430	Wonsits Valley PA "O" Green River
4304720018	WV 59	SWNW	14	8S	21E	UINTAH	Unit # UTU 630430	Wonsits Valley PA "O" Green River
4304720019	WV 60	SWSE	15	8S	21E	UINTAH	Unit # UTU 630430	Wonsits Valley PA "O" Green River
4304720043	WV 67	NESW	15	8S	21E	UINTAH	Unit # UTU 630430	Wonsits Valley PA "O" Green River
4304732449	WV 71-2	SWSW	15	8S	21E	UINTAH	Unit # UTU 630430	Wonsits Valley PA "O" Green River
4304730014	WV 97	NWSW	11	8S	21E	UINTAH	Unit # UTU 630430	Wonsits Valley PA "O" Green River



UNITED STATES ENVIRONMENTAL PROTECTION AGENCY  
REGION 8

1595 Wynkoop Street  
DENVER, CO 80202-1129  
Phone 800-227-8917  
<http://www.epa.gov/region8>

OCT 04 2018

Ref: 8WP-SUI

**CERTIFIED MAIL**  
**RETURN RECEIPT REQUESTED**

Worth Carlin  
Vice President, Land  
Middle Fork Energy Uinta, LLC  
1430 Larimer Street, Suite 400  
Denver, Colorado 80202

Re: Underground Injection Control  
Minor Permit Modification  
Ownership/Operator Transfer, 80 wells

Dear Mr. Carlin:

On September 17, 2018, the U.S. Environmental Protection Agency Region 8 Underground Injection Control program office received notice from QEP, with your concurrence, that the owner and operator of the 80 wells attached in Schedule A is changed from QEP Energy to Middle Fork Energy Uinta, LLC effective September 6, 2018. This action hereby names the following owner and operator as the Permittee for the named wells:

Middle Fork Energy Uinta, LLC  
1430 Larimer Street, Suite 400  
Denver, Colorado 80202

The EPA has reviewed the request and has determined that Minor Modifications of the Permits are required. Middle Fork Energy Uinta has met the financial responsibility requirements under Title 40 of the Code of Federal Regulations (40 CFR), Section 144.52(a)(7).

Pursuant to 40 CFR §144.41(d), the EPA hereby modifies the referenced Permits, reflecting that Middle Fork Energy Uinta is the Permittee.

Please note that the referenced EPA Permits remain fully effective and enforceable and all other provisions and conditions of the Permits remain as issued or modified. For further information, please contact Bruce Suchomel at [suchomel.bruce@epa.gov](mailto:suchomel.bruce@epa.gov) or (303) 312-6001.

Sincerely,

A handwritten signature in black ink, appearing to read 'Darcy O'Connor', with a long horizontal flourish extending to the right.

Darcy O'Connor  
Assistant Regional Administrator  
Office of Water Protection

Enclosure

cc: Uintah & Ouray Business Committee:  
Luke Duncan, Chairman  
Tony Small, Vice-Chairman  
Susan Chapoose, Executive Director

Antonio Pingree, Acting Superintendent  
BIA – Uintah & Ouray Indian Agency

Bruce Pargeets, Energy & Minerals Director  
Ute Indian Tribe

Sonja Willie, Natural Resources Director  
Ute Indian Tribe

Dayne Doucet, Oil and Gas Permitting Manager  
Utah Division of Oil, Gas and Mining

Jerry Kenczka  
Assistant Field Manager for Lands & Minerals  
BLM - Vernal Office

Julie Jacobson, Regulatory Manager  
QEP Energy