

NASA TECHNICAL MEMORANDUM



NASA TM-78197

NASA'S AVE VII EXPERIMENT: 25-MB SOUNDING DATA

By J. Greg Davis, Henry E. Fuelberg, and Robert E. Turner
Space Sciences Laboratory

October 1978

(NASA-TM-78197) NASA'S AVE 7 EXPERIMENT:
25-MB SOUNDING DATA (NASA) 222 p HC A10/MP
A01 CSCL 04B

N79-10666

Unclas
G3/47 33850

NASA

*George C. Marshall Space Flight Center
Marshall Space Flight Center, Alabama*

TECHNICAL REPORT STANDARD TITLE PAGE

1. REPORT NO. NASA TM-	2. GOVERNMENT ACCESSION NO.	3. RECIPIENT'S CATALOG NO.
4. TITLE AND SUBTITLE NASA's AVE VII Experiment: 25-mb Sounding Data	5. REPORT DATE October 1978	6. PERFORMING ORGANIZATION CLOS
	8. PERFORMING ORGANIZATION REPORT #	
7. AUTHOR(S) J. Greg Davis,* Henry E. Fuelberg,† and Robert E. Turner	10. WORK UNIT NO.	
9. PERFORMING ORGANIZATION NAME AND ADDRESS George C. Marshall Space Flight Center Marshall Space Flight Center, Alabama 35812	11. CONTRACT OR GRANT NO.	
	13. TYPE OF REPORT & PERIOD COVERED Technical Memorandum	
12. SPONSORING AGENCY NAME AND ADDRESS National Aeronautics and Space Administration Washington, D. C. 20546	14. SPONSORING AGENCY CODE	
	15. SUPPLEMENTARY NOTES Prepared by Space Sciences Laboratory, Science and Engineering * Texas A&M University, College Station, Texas † St. Louis University, St. Louis, Missouri	
16. ABSTRACT <p>This report describes the AVE VII Experiment and presents tabulated rawinsonde data at 25-mb intervals from the surface to 25 mb for the 24 stations participating in the experiment. Soundings were taken between 0000 GMT May 2 and 1200 GMT May 3, 1978. The methods of data processing and the accuracy are briefly discussed. Selected synoptic charts prepared from the data are presented as well as an example of contact data. A tabulation of adverse weather events that occurred during the AVE VII period, including freezing temperatures, snow, tornadoes, damaging winds, and flooding, is presented.</p>		
17. KEY WORDS Meteorology Atmospheric Variability Soundings Synoptic Mesoscale Adverse Weather Meteorological Data	18. DISTRIBUTION STATEMENT Unclassified - Unlimited	
19. SECURITY CLASSIF. (of this report) Unclassified	20. SECURITY CLASSIF. (of this page) Unclassified	21. NO. OF PAGES 222
		22. PRICE N PIS

TABLE OF CONTENTS

	Page
LIST OF FIGURES	iv
LIST OF TABLES	iv
I. Introduction	1
II. The AVE VII Experiment	1
III. Discussion of Basic Data	3
A. Collection of Data	3
B. Methods of Processing	3
IV. Discussion of Sounding Data	5
A. Accuracy Estimates	5
B. Tabulated Data	6
C. Unusual Soundings	13
V. Synoptic Conditions and Observed Weather	14
ACKNOWLEDGEMENTS	17
REFERENCES	21
Sounding Data	
0000 GMT, 02 May 1978	23
1200 GMT, 02 May 1978	47
1500 GMT, 02 May 1978	72
1800 GMT, 02 May 1978	96
2100 GMT, 02 May 1978	120
0000 GMT, 03 May 1978	144
0300 GMT, 03 May 1978	169
1200 GMT, 03 May 1978	193

LIST OF FIGURES

Figure		Page
1	Location of rawinsonde stations participating in the AVE VII experiment	4
2	Synoptic charts for 0000 GMT, 2 May 1978	15
3	Synoptic charts for 1200 GMT, 3 May 1978	16

LIST OF TABLES

Table		Page
1	Summary of AVE experiments	2
2	List of rawinsonde stations participating in AVE VII experiment	3
3	Estimates of the RMS errors in thermodynamic quantities of AVE VII data	6
4	Estimates of RMS errors in AVE VII wind data	6
5	Example of contact data from the AVE VII experiment	7
6	Explanation of column headings of tabulated sounding data for the AVE VII experiment	11
7	Soundings missing or terminated before completion	12
8	Unusual and in-or-near thunderstorm soundings	13
9	Teletype reports taken from NOAA weather wire and national weather summaries of severe and unusual weather from 1200 GMT May 2 to 1200 GMT May 3, 1978	18

NASA'S AVE VII EXPERIMENT: 25-MB SOUNDING DATA

by

J. Greg Davis¹
Texas A&M University
College Station, Texas

Henry E. Fuelberg²
St. Louis University
St. Louis, Missouri

Robert E. Turner³
NASA Marshall Space Flight Center
Huntsville, Alabama

I. Introduction

As of this date, NASA has conducted seven Atmospheric Variability Experiments (AVE) and two Atmospheric Variability and Severe Storm Experiments (AVSSE). The dates, observation times, and data reports for each of these experiments are listed in Table 1. This report contains data and information about the most recent of these experiments, AVE VII.

The AVE experiments are conducted primarily for the purpose of studying atmospheric variability with emphasis on spatial and temporal changes in the structure of the atmosphere that can be detected from soundings taken at 3-h intervals but not seen in soundings taken at 12-h intervals. Previous studies have shown significant variability and changes in atmospheric structure from the 3-h data that are not present in the 12-h data (Scoggins et al., 1974; Overall and Scoggins, 1975; Wilson and Scoggins, 1976; Maxwell and Scoggins (1977); Read and Scoggins (1977); Scott and Scoggins (1977); Wilson (1976); Fuelberg (1977); and Fuelberg and Scoggins (1978)).

The data reduction program and error analysis have been presented by Fuelberg (1974). Error estimates taken from Fuelberg's report are presented in Section IV.

II. The AVE VII Experiment

Twenty-four rawinsonde stations participated in the AVE VII experiment. A list of these stations is presented in Table 2, and their locations are

¹Graduate Assistant
²Assistant Professor of Meteorology, St. Louis University
³Chief, Environmental Applications Branch, Space Sciences Division

Table 1. Summary of AVE experiments.

Experiment	Dates	Observation Times (GMT)	Data Reports
AVE I	19-22 February 1973	2/19 - 00, 03, 06, 09, 12, 15, 18, 21 2/20 - 00, 03, 06, 09, 12, 15, 18, 21 2/21 - 00, 03, 06, 09, 12, 15, 18, 21 2/22 - 00, 03, 06, 09, 12, 15, 18, 21 2/23 - 00	Scoggins and Smith (1973a and b)
AVE II	11-12 May 1974	5/11 - 12, 15, 18, 21 5/12 - 00, 03, 06, 09, 12	Scoggins and Turner (1975) Fuehlberg and Turner (1975)
AVE III	6-9 February 1975	2/6 - 00, 06, 12, 15, 18, 21 2/7 - 00, 06, 12	Fuehlberg and Turner (1975) Fuehlberg et al. (1975)
AVE IV	24-25 April 1975	4/24 - 00, 06, 12, 15, 18, 21 4/25 - 00, 06, 12	Fucik and Turner (1975)
AVSSE I	27-28 April 1975	4/27 - 12, 15, 18, 21 4/28 - 00, 03, 12	Fucik and Turner (1975)
AVSSE II	6-7 May 1975	5/6 - 12, 15, 18, 21 5/7 - 00, 03, 12	Fucik and Turner (1975)
AVE V	11-12 June 1976	6/11 - 00, 12, 15, 18, 21 6/12 - 00, 03, 12	Humbert and Hill (1977)
AVE VI	27-28 May 1977	5/27 - 00, 12, 15, 18, 21 5/28 - 00, 03, 12	Dupuis and Hill (1977)
AVE VII	2-3 May 1978	5/2 - 00, 12, 15, 18, 21 5/3 - 00, 03, 12	This Report

Table 2. List of rawinsonde stations participating in AVE VII experiment.

Station Number	Location
220 (AGQ)	Apalachicola, Florida
229 (CKL)	Centerville, Alabama
232 (BVE)	Boothville, Louisiana
235 (JAN)	Jackson, Mississippi
240 (LCH)	Lake Charles, Louisiana
247 (GGG)	Longview, Texas
255 (VCT)	Victoria, Texas
260 (SEF)	Stephenville, Texas
261 (DRT)	Del Rio, Texas
265 (MAF)	Midland, Texas
327 (BNA)	Nashville, Tennessee
340 (LIT)	Little Rock, Arkansas
349 (UNN)	Monett, Missouri
353 (OKC)	Oklahoma City, Oklahoma
363 (ANA)	Amarillo, Texas
429 (DAY)	Dayton, Ohio
433 (SLO)	Salem, Illinois
451 (DDC)	Dodge City, Kansas
456 (TOP)	Topeka, Kansas
532 (PIA)	Peoria, Illinois
553 (OMA)	Omaha, Nebraska
562 (LRF)	North Platte, Nebraska
11001	Marshall Space Flight Center, Alabama
33001	Texas A&M University, College Station, Texas

given in Fig. 1. Soundings were taken at eight times: May 2, 1978 at 0000 GMT, 1200 GMT, 1500 GMT, 1800 GMT, and 2100 GMT, and May 3 at 0000 GMT, 0300 GMT, and 1200 GMT. During the AVE VII period much convective activity was present and there were rapid changes in the weather pattern. Severe weather included tornadoes, hail, floods, damaging winds, snow, and freezing temperatures.

III. Discussion of Basic Data

A. Collection of Data. Original information from which sounding data were computed was sent to the Atmospheric Sciences Division, NASA Marshall Space Flight Center (MSFC), Alabama. These data were forwarded to St. Louis University for initial processing, then to Texas A&M University where complete soundings were computed using the university's Amahl 400V 6 computer.

B. Methods of Processing. The procedure used to compute soundings is that used on previous AVEs and is described by Fuehber (1974) and Fuehber

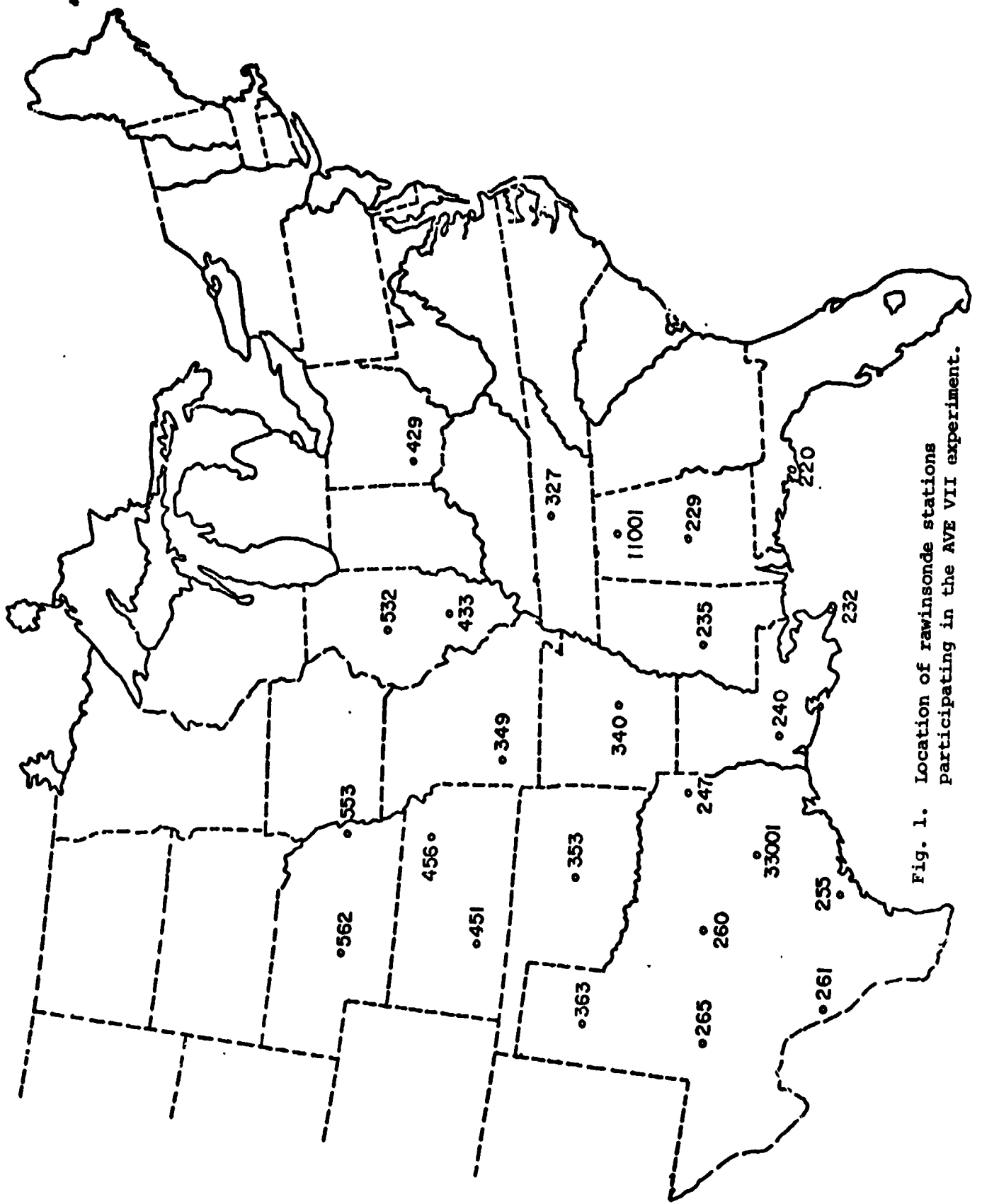


Fig. 1. Location of rawinsonde stations participating in the AVE VII experiment.

ORIGINAL PAGE IS OF POOR QUALITY

and Turner (1975). All keypunched data were checked for errors by calculating centered differences on the input data. Additional checks include first differences of calculated temperatures and dew-point temperatures, and the plotting of constant pressure charts for 850, 700, 500, 300, 200, and 100 mb for all release times and time cross sections for each station. Suspected errors were checked with the original strip chart information, and appropriate corrections made.

The final data set of the AVE VII experiment consists of data computed at each pressure contact and at 25-mb intervals. Thermodynamic quantities were computed at each pressure contact, while the winds were computed from the available 30- or 60-s interval angle data by means of a centered finite difference and subsequently interpolated for each contact or 25-mb level.

It is important to note three procedures employed in the processing of these data. They are: (1) Humidity values, including dew-point temperatures, are computed at temperatures only above -40°C ; at temperatures below -40°C , humidity values are missing and indicated by a field of nines (i.e., 99.9). Moisture values are computed down to a relative humidity of 1%. If the value falls below 1%, it is set equal to 1% and used in the computation of other moisture variables. (2) Winds based on low elevations are denoted by asterisks (one asterisk denotes angles less than 10° but greater than 6° , while two asterisks denote angles less than 6°). Caution must be exercised in the use of data at low elevation angles since it is subject to rather large RMS errors. (3) Wind direction and speed are determined from interpolating the 25-mb values of the u- and v-components.

IV. Discussion of Sounding Data

A. Accuracy Estimates. Estimates of the RMS errors in the thermodynamic quantities of the AVE VII data are the same as those for all AVE experiments and are given by Fuelberg (1974). These estimates are presented in Table 3.

The RMS errors for wind speed and direction are difficult to describe since they are a function of tracking geometry and other factors. Maximum RMS errors for winds (speed and direction) computed at 30-s intervals (based on the worst geometric tracking configuration) for 10 and 40 deg elevation angles are presented in Table 4. The accuracy of the wind data at pressure contacts and at 25-mb intervals is greater than that stated for the 30-s winds because of the added smoothing and interpolation performed. In addition, errors cited for the 30-s winds were maxima for the stated conditions.

Table 3. Estimates of the RMS errors in thermodynamic quantities of AVE VII data.

Parameter	Approximate RMS Error
Temperature	1°C or less
Pressure	1.3 mb from surface to 400 mb; 1.1 mb between 400 and 100 mb; 0.7 mb between 100 and 10 mb.
Humidity	10 percent
Pressure Altitude	10 gpm at 500 mb; 20 gpm at 300 mb; 50 gpm at 50 mb.

Table 4. Estimates of RMS errors in AVE VII wind data.

Pressure	RMS errors ($m s^{-1}$) in Speed		RMS errors (deg) in direction	
	10 deg el.	40 deg el.	10 deg el.	40 deg el.
700	2.5	0.5	9.5	1.3
500	4.5	0.8	13.4	1.8
300	7.8	1.0	18.0	2.5

B. Tabulated Data. An example of AVE VII contact data is given in Table 5, with an explanation of the column headings in Table 6. A listing of those soundings that were missing or terminated before completion is given in Table 7 along with the reason for early termination. In Table 5, the first line of data for the time of 0.0 minutes is surface data. A series of nines is used to indicate missing data. The three numbers in the upper right-hand corner are the number of pressure levels computed, the minimum pressure obtained (mb), and an angle identifier with the value 0 for 30-s angle input and 1 for 1-min angle input. The contact data are available in paper form or on magnetic tape from the Space Sciences Laboratory, Atmospheric Sciences Division (ES 84), George C. Marshall Space Flight Center, Alabama 35812.

Table 5. Example of contact data from the AVE VII experiment.
 STATION NO. 11001
 MARSHALL SFC, ALABAMA

1 MAY 1978
2315 GMT

TIME MIN	CNTCT	HEIGHT GUM	PRES MB	TEMP DG C	DEW PT DG C	DIR DG	SPEED M/SEC	U COMP M/SEC	V COMP M/SEC	POT T DG K	E POT Y DG K	MX RTO GM/KG	RN PCT	RANGE KM	AZ DG
00	7.8	180.0	508.1	16.8	11.9	330.0	2.1	1.1	-1.8	291.0	314.2	8.9	73.0	0.0	0.
01	8.0	168.1	506.0	15.5	11.1	29.0	8.7	-4.2	-7.6	289.8	311.8	8.5	75.5	0.2	196.
02	8.0	253.3	575.0	14.3	11.5	29.0	8.7	-4.2	-7.6	289.8	312.3	8.6	83.6	0.2	196.
03	10.0	347.9	563.0	14.5	11.6	27.3	0.0	-3.7	-7.1	289.7	312.9	9.0	88.4	0.3	231.
04	11.0	454.8	552.0	12.7	11.0	24.5	7.5	-3.1	-6.9	289.9	312.5	8.7	89.3	0.5	203.
05	12.0	601.3	540.0	11.5	10.2	22.6	7.5	-2.9	-7.0	289.8	311.5	8.3	91.3	0.7	203.
06	13.0	655.6	529.0	10.8	9.4	23.6	7.6	-3.0	-7.0	290.0	310.9	8.0	91.1	0.8	203.
07	14.0	709.3	518.0	10.8	9.4	15.0	6.4	-1.6	-6.2	291.0	312.2	8.1	91.1	1.0	203.
08	15.0	763.2	507.0	11.2	9.8	2.0	5.4	-0.2	-5.4	292.4	314.5	8.4	91.2	1.1	202.
09	16.0	817.0	496.0	10.8	9.4	336.5	4.4	1.7	-4.0	293.0	314.9	8.3	90.9	1.2	199.
10	17.0	870.7	485.0	10.0	8.6	317.0	3.9	2.9	-2.6	293.3	314.4	8.0	90.8	1.3	196.
11	18.0	924.4	474.0	9.9	8.4	299.6	4.2	3.6	-2.1	294.1	315.3	8.0	90.7	1.3	192.
12	19.0	978.1	463.0	9.3	7.8	281.6	4.9	4.3	-2.4	294.5	315.2	7.6	90.6	1.4	187.
13	20.0	1031.8	452.0	8.9	7.5	263.6	5.9	5.3	-3.5	295.2	315.7	7.7	90.6	1.4	182.
14	21.0	1085.5	441.0	8.2	6.7	245.3	7.3	6.8	-2.6	295.6	315.3	7.4	90.5	1.5	174.
15	22.0	1139.2	430.0	7.9	6.0	227.9	8.0	7.4	-3.0	295.8	314.9	7.1	90.4	1.6	168.
16	23.0	1192.9	419.0	6.9	5.3	210.4	8.0	7.4	-3.2	296.2	314.6	6.8	90.1	1.7	165.
17	24.0	1246.6	408.0	6.2	4.7	192.2	7.4	6.7	-3.2	296.7	314.7	6.6	89.9	1.8	155.
18	25.0	1300.3	397.0	5.9	4.3	174.2	7.8	6.8	-3.8	297.3	315.2	6.5	89.6	2.0	155.
19	26.0	1354.0	386.0	5.7	4.1	156.1	8.0	6.0	-5.0	298.2	316.1	6.5	89.6	2.2	152.
20	27.0	1407.7	375.0	4.7	3.1	138.0	10.6	9.2	-5.3	298.3	315.2	6.2	89.4	2.6	149.
21	28.0	1461.4	364.0	4.3	2.6	120.0	11.9	10.7	-5.1	299.0	315.6	6.0	88.4	2.6	146.
22	29.0	1515.1	353.0	3.8	2.2	102.0	12.2	12.2	-5.0	299.6	316.0	5.9	88.8	2.8	143.
23	30.0	1568.8	342.0	2.8	1.2	84.0	13.2	14.2	-4.4	299.7	315.2	5.6	89.1	3.1	140.
24	31.0	1622.5	331.0	2.0	0.5	66.0	14.2	13.7	-3.7	299.8	314.7	5.4	89.6	3.5	136.
25	32.0	1676.2	320.0	1.2	-0.3	48.0	15.1	14.7	-3.6	300.0	314.4	5.1	89.6	3.8	133.
26	33.0	1729.9	309.0	0.2	-1.1	30.0	16.7	16.2	-3.9	300.2	308.1	1.6	30.4	4.3	130.
27	34.0	1783.6	298.0	0.2	-1.1	12.0	17.6	17.3	-3.9	300.6	307.0	0.7	10.9	4.7	127.
28	35.0	1837.3	287.0	0.0	-2.0	-6.0	18.6	18.1	-4.1	305.6	308.0	0.8	11.5	5.2	124.
29	36.0	1891.0	276.0	2.0	-3.0	20.1	20.3	19.4	-4.8	305.7	307.1	0.4	6.5	5.8	122.
30	37.0	1944.7	265.0	1.9	-3.8	28.2	22.4	21.7	-5.5	305.7	306.9	0.1	1.0	6.4	121.
31	38.0	2008.4	254.0	0.6	-4.7	36.3	23.7	23.1	-5.5	305.3	306.5	0.1	1.0	6.8	120.
32	39.0	2072.1	243.0	-0.4	-5.6	44.4	24.4	23.8	-5.1	306.8	307.0	0.1	1.0	7.2	115.
33	40.0	2135.8	232.0	-1.4	-6.5	52.5	23.8	23.3	-4.7	306.8	307.0	0.1	1.0	7.6	117.
34	41.0	2199.5	221.0	-2.4	-7.4	60.6	23.3	22.7	-5.1	306.5	306.6	0.0	1.0	8.0	116.
35	42.0	2263.2	210.0	-3.4	-8.3	68.7	24.4	23.5	-6.2	307.0	307.7	0.2	4.4	9.1	115.
36	43.0	2326.9	200.0	-4.4	-9.2	76.8	25.5	24.5	-7.0	307.2	308.0	0.2	5.2	9.7	114.
37	44.0	2390.6	190.0	-5.4	-10.1	84.9	26.2	25.1	-7.5	307.1	307.5	0.1	3.0	10.3	114.
38	45.0	2454.3	180.0	-6.4	-11.0	93.0	26.7	25.5	-8.1	307.3	308.3	0.3	7.3	10.9	114.
39	46.0	2518.0	170.0	-7.4	-11.9	101.1	26.1	24.8	-8.1	307.1	308.6	0.5	14.6	11.4	113.
40	47.0	2581.7	160.0	-8.4	-12.8	109.2	25.7	24.3	-8.3	307.6	310.6	0.9	27.6	12.2	113.
41	48.0	2645.4	150.0	-9.4	-13.7	117.3	25.3	23.3	-8.8	306.9	310.3	1.1	35.9	12.8	113.
42	49.0	2709.1	140.0	-10.4	-14.6	125.4	24.8	22.8	-9.0	307.4	310.9	1.0	35.6	13.5	113.
43	50.0	2772.8	130.0	-11.4	-15.5	133.5	24.3	22.3	-9.4	307.8	305.6	0.5	19.8	14.0	112.
44	51.0	2836.5	120.0	-12.4	-16.4	141.6	23.5	21.5	-9.9	308.2	308.3	0.0	1.0	14.7	112.

* BY SPEED MEANS ELEVATION ANGLE BETWEEN 6 AND 10 DEG
 * BY TEMP MEANS TEMPERATURE OR TIME HAVE BEEN INTERPOLATED
 ** BY SPEED MEANS ELEVATION ANGLE LESS THAN 6 DEG

ORIGINAL PAGE IS
 OF POOR QUALITY

Table 5. Continued.

STATION NO. 11001
MARSHALL SFC. ALABAMA

1 MAY 1978

TIME MIN	CNTCT	HEIGHT GPH	PRES MB	TEMP DG C	DEW PT DG C	DIR DG	SPEED M/SEC	U COMP M/SEC	V COMP M/SEC	POT T DG K	E POT T DG K	WX RTO GM/SEC	RM PCT	RANGE KM	AZ DG
18.3	82.0	4945.2	548.0	-12.9	-58.1	263.4	25.7	26.0	-5.8	309.2	309.3	0.0	1.0	15.0	112.
18.8	83.0	5074.3	535.0	-13.6	-58.5	263.6	27.1	26.4	-6.4	309.8	309.9	0.0	1.0	16.2	111.
19.4	84.0	5184.2	531.0	-14.3	-59.0	264.4	28.0	27.1	-7.0	310.3	310.4	0.0	1.0	16.9	111.
19.7	85.0	5274.8	524.0	-15.0	-59.4	264.7	27.8	26.9	-7.0	310.8	310.9	0.0	1.0	17.7	111.
20.7	86.0	5414.2	515.0	-15.5	-59.8	264.9	27.4	26.5	-7.5	311.5	311.6	0.0	1.0	18.5	110.
21.7	87.0	5534.1	507.0	-16.3	-60.4	265.3	27.6	27.0	-7.9	311.7	311.8	0.0	1.0	19.3	110.
22.2	88.0	5624.6	498.0	-17.3	-60.9	274.5	28.1	27.8	-8.6	312.3	312.4	0.0	1.0	20.1	110.
23.6	89.0	5765.5	490.0	-17.6	-61.1	276.3	28.1	27.8	-9.1	313.4	313.5	0.0	1.0	20.8	109.
24.0	90.0	5811.1	482.0	-17.7	-61.2	272.1	26.6	26.6	-9.0	314.8	314.9	0.0	1.0	21.5	109.
24.4	91.0	6022.8	475.0	-18.4	-61.6	268.1	25.7	25.7	-9.4	315.2	315.3	0.0	1.0	22.0	108.
25.4	92.0	6145.5	467.0	-19.5	-62.3	265.0	25.5	25.5	-9.9	315.4	315.5	0.0	1.0	22.6	108.
26.2	93.0	6277.0	457.0	-20.7	-63.1	267.0	25.2	25.2	-10.9	315.5	315.5	0.0	1.0	23.2	107.
27.0	94.0	6414.7	447.0	-21.9	-63.7	265.7	24.8	24.8	-10.6	315.5	315.1	0.1	9.4	23.8	107.
27.8	95.0	6551.7	444.0	-22.9	-64.6	270.7	25.1	25.1	-10.3	316.0	316.6	0.2	12.7	24.3	106.
28.8	96.0	6694.5	434.0	-24.3	-65.1	272.4	24.8	24.8	-11.0	316.8	317.4	0.2	12.8	24.9	106.
29.4	97.0	6773.2	427.0	-24.0	-65.5	273.8	25.3	25.2	-10.7	317.4	318.0	0.2	12.9	25.6	106.
30.2	98.0	6834.3	419.0	-25.1	-65.8	273.6	25.8	25.7	-10.6	317.7	318.6	0.3	21.3	26.2	105.
30.7	99.0	7031.5	414.0	-25.9	-66.1	272.0	24.9	24.9	-10.9	318.3	318.1	0.2	22.2	26.9	105.
31.6	76.0	7255.2	407.0	-26.6	-66.1	265.1	24.9	22.9	-10.4	318.8	319.6	0.2	21.5	27.5	105.
32.7	77.0	7502.2	401.0	-25.8	-66.7	267.6	22.4	22.3	-10.9	318.7	319.3	0.2	18.2	28.2	104.
33.6	78.0	7744.1	393.0	-26.6	-66.1	268.2	23.0	23.0	-10.7	319.4	320.0	0.1	16.5	28.8	104.
34.5	79.0	7981.2	385.0	-26.6	-66.1	270.3	24.0	24.0	-10.1	319.2	319.6	0.1	18.6	29.5	104.
35.2	80.0	8224.2	379.0	-31.4	-68.3	270.3	24.0	24.4	-10.8	319.1	319.6	0.1	16.9	30.2	103.
36.7	81.0	8467.5	374.0	-31.6	-68.7	271.5	24.1	24.1	-10.6	319.2	319.7	0.1	18.0	30.9	103.
37.2	82.0	8730.4	365.0	-33.7	-68.4	269.2	23.5	23.5	-10.9	319.4	319.9	0.1	21.1	31.6	103.
38.7	83.0	9056.0	358.0	-34.7	-68.1	267.2	22.6	22.5	-10.1	319.9	320.6	0.2	33.2	32.3	103.
39.7	84.0	9483.7	352.0	-36.1	-68.6	268.2	22.9	22.9	-10.7	319.5	320.2	0.2	41.0	33.1	102.
40.6	85.0	9924.8	345.0	-37.3	-68.3	266.6	24.3	24.3	-10.2	319.7	320.1	0.1	24.1	33.8	102.
41.5	86.0	10464.0	338.0	-38.5	-68.4	268.1	24.6	24.6	-10.8	320.0	320.3	0.1	24.2	34.5	102.
42.4	87.0	11016.5	332.0	-39.2	-68.1	264.3	24.6	24.7	-10.5	320.7	321.1	0.1	26.6	35.2	101.
43.3	88.0	11584.2	326.0	-40.3	-68.3	261.6	27.1	26.8	-10.3	320.9	320.9	0.0	99.9	35.9	101.
44.2	89.0	12154.2	319.0	-41.3	-68.9	260.8	30.5	30.1	-10.9	321.5	321.5	0.0	99.9	36.7	100.
45.1	90.0	12744.8	313.0	-42.6	-68.9	260.7	31.5	31.1	-10.9	321.4	321.4	0.0	99.9	37.6	100.
46.0	91.0	13354.2	307.0	-44.0	-68.9	260.7	29.6	29.3	-10.8	321.2	321.2	0.0	99.9	38.5	100.
46.9	92.0	13984.5	301.0	-45.1	-68.9	260.7	28.8	28.4	-10.7	321.4	321.4	0.0	99.9	39.3	99.
47.8	93.0	14634.8	295.0	-46.1	-68.9	259.6	29.9	29.4	-10.7	321.7	321.7	0.0	99.9	40.2	99.
48.7	94.0	15304.7	289.0	-47.4	-68.9	257.4	30.0	29.2	-10.6	321.9	321.9	0.0	99.9	41.1	98.
49.6	95.0	16004.2	283.0	-48.5	-68.9	254.3	29.8	27.8	-10.6	322.4	322.4	0.0	99.9	41.7	98.
50.5	96.0	16734.2	277.0	-49.0	-68.9	255.0	29.2	26.2	-10.6	322.7	322.7	0.0	99.9	42.6	97.
51.4	97.0	17504.3	271.0	-49.0	-68.9	257.1	26.3	28.5	-10.6	323.5	323.5	0.0	99.9	43.4	97.
52.3	98.0	18314.4	265.0	-48.7	-68.9	257.7	26.9	26.3	-10.6	324.1	324.1	0.0	99.9	44.2	97.
53.2	99.0	19164.3	260.0	-48.8	-68.9	259.0	26.3	25.8	-10.6	324.4	324.4	0.0	99.9	45.1	96.
54.1	100.0	20054.8	254.0	-50.7	-68.9	259.6	27.7	27.2	-10.6	325.2	325.2	0.0	99.9	46.0	96.
55.0	101.0	20984.5	249.0	-51.0	-68.9	257.7	27.6	27.0	-10.6	326.1	326.1	0.0	99.9	46.7	96.
55.9	102.0	21954.8	243.0	-52.8	-68.9	255.4	29.3	28.4	-10.6	327.2	327.2	0.0	99.9	47.6	95.

* BY SPEED MEANS ELEVATION ANGLE BETWEEN 6 AND 10 DEG
 * BY TEMP MEANS TEMPERATURE CR TIME HAVE BEEN INTERPOLATED
 ** BY SPEED MEANS ELEVATION ANGLE LESS THAN 6 DEG

Table 5. Concluded.

STATION NO. 11001 MARSHALL SFC. ALABAMA															
1 MAY 1978 2315 GMT															
TIME MIN	CNTCT	HEIGHT GPN	PRES MB	TEMP DG C	DEV PT DG C	DIR DG	SPEED M/SEC	U COMP M/SEC	V COMP M/SEC	POT T DG K	E POT T DG K	MX RTD GM/SEC	RH PCY	RANGE KM	AZ DG
71.0	142.0	15176.6	62.0	-61.1	59.9	275.0	7.5	7.5	-0.7	464.7	999.9	99.9	999.9	93.3	95.
72.0	142.0	15465.0	55.0	-60.9	59.9	249.9	9.9	9.3	-3.4	476.8	999.9	99.9	999.9	94.0	95.
73.0	144.0	15055.5	57.0	-60.6	59.9	341.7	6.6	2.1	-6.2	482.3	999.9	99.9	999.9	94.2	95.
74.1	145.0	20036.3	54.0	-60.4	59.5	298.0	9.4	8.3	-4.4	490.3	999.9	99.9	999.9	94.6	95.
75.2	146.0	20352.0	51.0	-61.1	59.9	330.0	3.9	1.9	-3.3	496.7	999.9	99.9	999.9	95.1	95.
76.5	147.0	20641.1	49.0	-60.0	59.9	24.4	2.7	-1.1	-2.5	504.9	999.9	99.9	999.9	94.7	95.
77.7	148.0	21036.6	46.0	-58.8	59.9	99.9	99.9	99.9	99.9	517.0	999.9	99.9	999.9	99.9	999.
78.4	148.0	21461.8	43.0	-57.0	59.9	994.9	69.9	69.9	49.9	531.7	999.9	99.9	999.9	999.9	999.

SEARCHING # 173 HAS COMPUTED

ORIGINAL PAGE IS
OF POOR QUALITY

Table 6. Explanation of column headings of tabulated sounding data for the AVE VII experiment.

TIME (MIN)	Time after balloon release.
CTRYCT	Contact number.
HEIGHT (GPM)	Height of corresponding pressure surface in geopotential meters.
PRSS (MB)	Pressure in millibars.
TEMP (DG C)	Ambient temperature in degrees Celsius. NOTE: An asterisk indicates that time from release and/or temperature were linearly interpolated.
DEW PT (IN C)	Dew-point temperature in degrees Celsius.
DIR (DG)	Wind direction measured clockwise from true north and is the direction from which the wind is blowing.
SPEED (M SEC ⁻¹)	Scalar wind speed in meters per second. NOTE: An asterisk indicates that wind quantities are based on an elevation angle that is between 10° and 0°. A double asterisk indicates that the elevation angle is less than 0°.
U COMP (M SEC ⁻¹)	The E-W wind component, positive toward the east and negative toward the west.
V COMP (M SEC ⁻¹)	The N-S wind component, positive toward the north and negative toward the south.
POT T (DG K)	Potential temperature in degrees Kelvin.
E POT T (DG K)	Equivalent potential temperature in degrees Kelvin.
MX RHO (GM KG ⁻¹)	Mixing ratio in grams per kilogram.
RH (PCT)	Relative humidity in percent.
RANGE (KM)	Distance balloon is from release point along a radial vector.
AR (DG)	Direction toward balloon measured clockwise from true north.

Table 7. Soundings missing or terminated before completion.

Station	Date/UNT	Reason
Centerville, Alabama (229)	5/21 152	Complete sounding missing.
	5/21 148	Complete sounding missing.
	5/21 212	Complete sounding missing.
	5/21 222	Complete sounding missing.
Jackson, Mississippi (210)	5/21 032	Radiometer failure during thunderstorm. Flight terminated after 14.2 min.
Lake Charles, Louisiana (240)	5/21 002	Flight terminated after 11.0 min. Leaking balloon.
Stephenville, Texas (200)	5/21 002	Radiometer failure; altimeter failure during thunderstorm. Termination after 24.7 min.
Midland, Texas (205)	5/21 152	Balloon forced down by storm. Flight terminated after 11.0 min.
Oklahoma City, Oklahoma (151)	5/21 212	Flight terminated after 17.0 min. Balloon rising.
	5/21 042	Balloon rising. Flight terminated after 12.1 min.
Amarillo, Texas (101)	5/21 102	Flight terminated after 10.0 min. Balloon forced down by storm.
Topeka City, Kansas (41)	5/21 002	Circuit equipment failure. Flight terminated after 42.4 min.
North Platte, Nebraska (502)	5/21 152	Flight terminated after 41.0 min. Balloon leaking.
Marshall STN, Alabama (11001)	5/21 122	Balloon burst. Flight terminated after 17.0 min.
	5/21 102	Flight terminated after 10.5 min. Balloon burst.
	5/21 042	Balloon burst. Flight terminated after 10.4 min.
	5/21 122	Radiometer failure. Flight terminated after 24.0 min.

Table 7 Concluded.

Station	Date/GMT	Reason
College Station, Texas (33001)	5/3: 03Z	Flight terminated after 13.3 min. Balloon in thunderstorm.
	5/3: 12Z	Balloon icing. Flight terminated after 32.0 min.

The contact data interpolated for 25-mb intervals are presented following Section V. The column headings are identical to those used for the contact data and are described in Table 6. The soundings are arranged by time and appear in ascending order by station number for each time. The first line is surface data which is followed by data from 1000 to 25 mb. In cases where the surface pressure is less than the given 25-mb pressure value, missing data (nines) are indicated for each quantity. This is also done when the sounding terminated before the 25-mb level was reached.

C. Unusual Soundings. Even though the AVE VII data are of remarkable quality, one sounding appears to be of questionable accuracy, while others, on the basis of surface observations, moisture distributions with height, and variations in balloon ascent rate, appear to have been made in or near thunderstorms. These soundings are listed in Table 8.

Table 8. Unusual and in-or-near thunderstorm soundings.

Station	Date/Time (GMT)	Explanation
Omaha, Neb. (553)	03/0300	Temperatures and geopotential heights appear too high above 400 mb.
Boothville, La. (232)	03/1200	In or near thunderstorm
Jackson, Miss. (235)	03/0300	In or near thunderstorm
Longview, Tx. (247)	02/2100	In or near thunderstorm
Longview, Tx. (247)	03/0300	In or near thunderstorm
Stephenville, Tx. (260)	02/2100	In or near thunderstorm
Stephenville, Tx. (260)	03/0000	In or near thunderstorm

Table 8. Concluded.

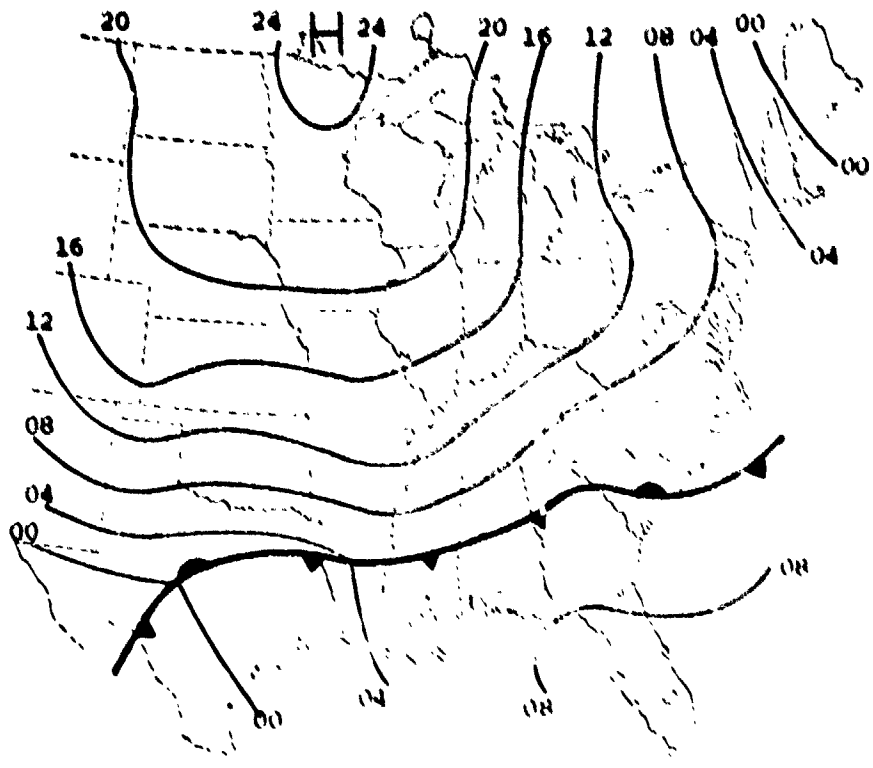
Station	Date/Time (GMT)	Explanation
Del Rio, W. (261)	03/0000	In or near thunderstorm
Midland, W. (265)	02/1500	In or near thunderstorm
Oklahoma City, Okla. (353)	03/0300	In or near thunderstorm
College Station, Tx. (33001)	03/0300	In or near thunderstorm

V. Synoptic Conditions and Observed Weather

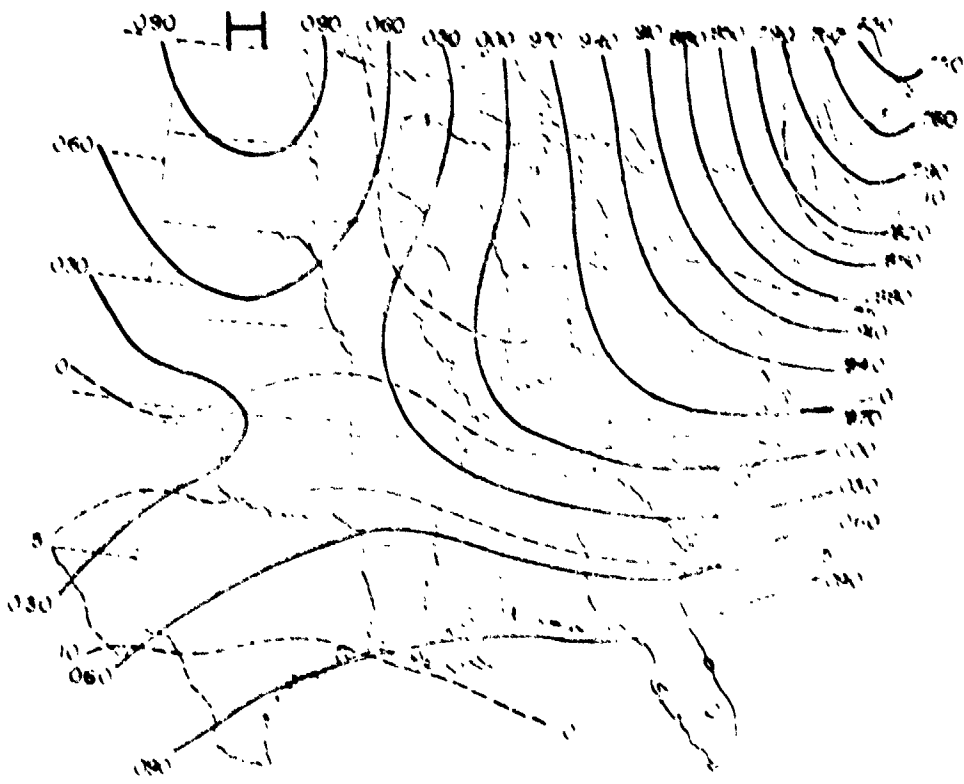
Surface- and 700-mb synoptic charts for the beginning and ending of the observational period, May 2 at 0000 GMT and May 3 at 1200 GMT, are presented in Figs. 2 and 3. The maps are simplified and depict only the overall synoptic situation existing at these times.

At the beginning of AVE VII, the primary synoptic features consisted of a cold-core low located over Arizona aloft which intensified with height, a large high pressure system over Minnesota and Southern Canada, a cold front moving through the Gulf Coast States at the surface, and low-level southerly flow ahead of the front. A jet stream was present at 200 mb with wind speeds of about 150 kt from west to east and located along and near the Gulf Coast. During the course of the experiment, the low moved eastward while the front became stationary along the coast but primarily over water. The jet stream remained near its initial position throughout the observational period.

Precipitation associated with the synoptic features was widespread and intense at times as the conditions were especially good for the development of convective activity. These conditions were caused by the low-level advection of moisture from the Gulf, the lift of the Gulf air by the cold front and within the low, and the intrusion of dry air aloft around the lower part of the low over the low-level moist air. At the beginning of AVE VII, thunderstorms were occurring in Southern Georgia and Florida in association with a squall line which had formed ahead of the cold front. Also associated with the front were showers in Central and Northern Texas and Mississippi, some locally severe with hail and funnel clouds reported. The intensity of these storms lessened during the evening hours but reformed by the afternoon of May 2.

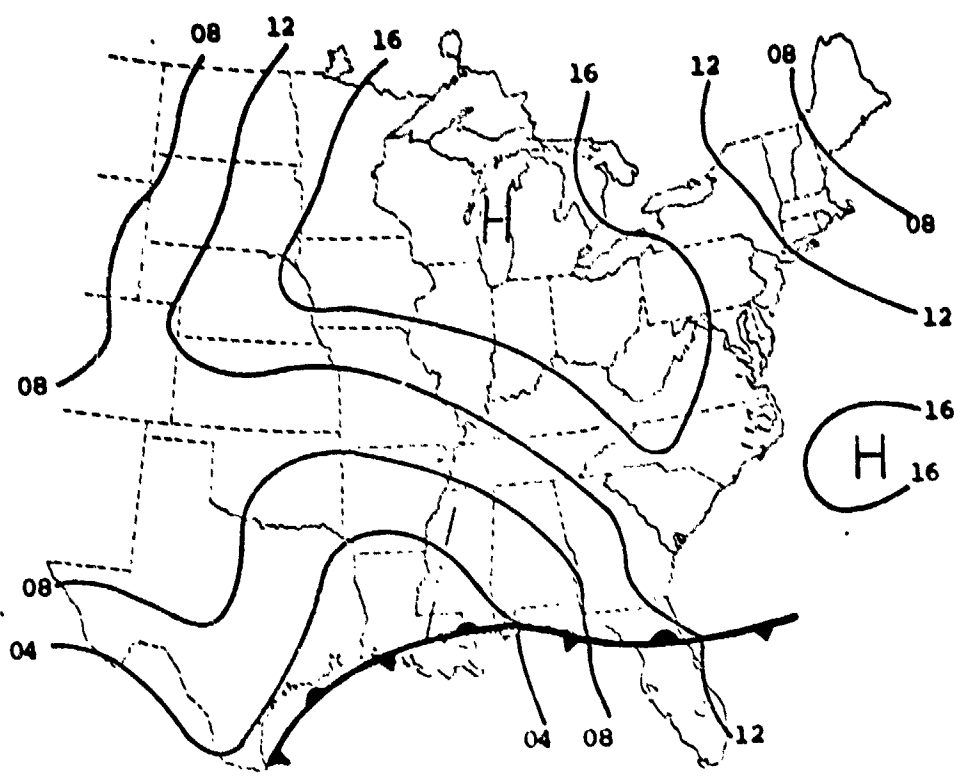


(a) Surface

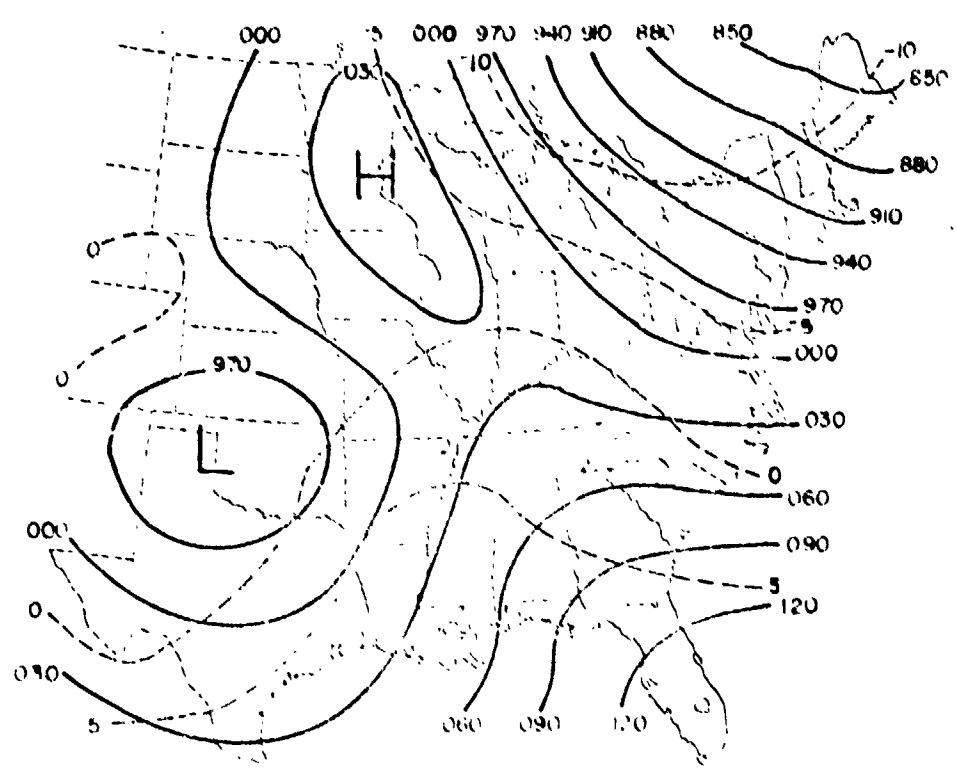


(b) 700 mb

Fig. 2. Synoptic charts for 0000 GMT, 2 day 1976.



(a) Surface



(b) 700 mb

Fig. 3. Synoptic charts for 1200 GMT, 3 May 1978.

A broad line of severe storms formed in West Texas during the morning of May 2 in conjunction with the eastward movement of the low in New Mexico and Arizona. The line steadily moved toward the east during the remainder of the observational period and was located over Mississippi and Louisiana at the completion of the experiment. Associated with these thunderstorms were numerous reports of severe weather, including hail, damaging winds, tornadoes, and flash floods. A partial listing of some of the severe and unusual weather events reported over teletype is given in Table 9.

Other conditions favoring severe weather of other types were the unseasonably cold temperatures associated with the polar air mass covering the eastern half of the country, and the large vertical motion associated with the cold-core low. These factors were responsible for snow in the Texas Panhandle and adjacent areas.

Acknowledgements

The reduction of the AVE VII data and preparation on this report required the diligent work of approximately 20 people. The authors would like to express their sincere appreciation to all who contributed to the completion of this process.

TABLE 9. Teletype reports taken from NOAA weather wire and national weather summaries of severe and unusual weather from 1200 GMT May 2 to 1200 GMT May 3, 1978

<u>EVENT</u>	<u>LOCATION</u>	<u>TIME</u>
MKC NW # 95	ALG & 70 EITHER SIDE OF A LINE FROM 50 MI S. MIDLAND TO 30 NNW OF MINERAL WELLS VALID 1200Z - 1800Z	02/1254Z
SEP RAREP	MAX TP 46M N. OF SAN ANGELO	02/1250Z
HAIL	1.5" HAIL & SVR R @ BALLINGER, TX (REPT'D BY TEXAS DEPT OF PUBLIC SAFETY)	02/1405Z
HAIL	NMRS RPTS OF PEA-MARBLE SIZED HAIL AS WELL AS SOME 3/4" HAIL FROM NR PLAINVIEW TO LUBBOCK TO JUST NW OF CROSBYTON	02/1415Z
HAIL	MARBLE SIZED HAIL REPT'D BY MONAHANS P.D.	02/1415Z
SNOW	SNOW REPT'D IN N. N.M., IN PARTS OF COLO AND RW/TRW IN W. AND N. CENT TX.	02/1417Z
TORNADO	CRANE P.D. REPT'D A TORNADO 5 NW OF CRANE MOVG NE	02/1435Z
RAINFALL	TX 24 HR RAINFALL ENDING @ 1200Z AVALON - 1.58" CORNICANA - 1.51" EULESS - 1.02" HURST SPRINGS - 0.91" BUCHANAN DAM - 1.35" 4 NE MERTZON - 2.10" 10 NE MERTZON - 1.55" GRAPE CREEK - 2.65" ARDEN - 1.00"	02/1513Z
WINDS/HAIL	MIDLAND SVR R WARNING OF NMRS REPT'S OF HIGH WINDS AND 1/4 - 1/2" HAIL AND VERY HEAVY RAINS BEING REPT'D TO THEIR OFFICE.	02/1530Z
HAIL	ABILENE-MARBLE TO GOLF BALL SIZED HAIL REPT'D IN COLEMAN	02/1530Z
HAIL	NAT'L WX SUMM REPT'D GOLF BALL SIZE HAIL AT SEMINOLE EARLIER IN THE MORNING	02/1606Z
TORNADO WATCH	MKC TORNADO WATCH #96 ISSUED FOR AREA ALG & 70 EITHER SIDE OF A LINE FROM 30N SANDERSON, TX TO 20 MI N. AUSTIN, TX VALID 1800 - 0000Z	02/1820Z
RAIN	6 HRLY TX RAINFALL: AMARILLO - 0.95" LUBBOCK - 1.65" MIDLAND - 0.70" SAN ANGELO - 0.51"	02/1830Z
HAIL	PEA SIZED TO 1/4" HAIL REPT'D OVER N. EL PASO @ 1805Z	02/1830Z

TABLE 9. Continued.

19

RAIN	HONDO RAREPS INDICATES RAINFALL RATES IN EXCESS OF 2"/HR	02/1935Z
FLASH FLOOD WATCH	SAN ANTONIO WSFO ISSUES A FLASH FLOOD WATCH N & W OF A COT - CLL LINE	
HAIL	SAN ANGELO WSO REPT'D PEA TO MARBLE SIZED HAIL @ GRAPE CREEK @ 1855Z AND @ 1900Z TX DPS REPT'D GOLF BALL SIZED HAIL @ GRAPE CREEK, SOME OF WHICH WAS RAGGED. (GRAPE CREEK IS 10N OF SJT)	02/1950Z
HAIL/WIND	1/2" HAIL & GUSTS TO 67 MPH @ DEL RIO @ 1935Z	02/1940Z
SNOW	DHT HAS REPT'D SNOW FOR PAST 3 HRS. 21Z TEMP EXTREMES IN TX = 33 @ DHT, 93 @ LRD	02/2206Z
TORNADO WATCH #97	VALID 00Z - 06Z FROM 30N SAT - 50N GLS	02/2320Z
SVR R	HONDO RADAR INDICATES A SVR R 10N OF KNIPPA (IN UVALDE CO) W/ RAINFALL RATES IN EXCESS OF 2" PER HR	03/000Z
TORNADO WARNING	SAT WSFO RADAR INDICATED A PSBL TORNADO 5N OF YANCEY, TX (IN MEDIAN CO) MOVG EASTWARD @ ABOUT 30 MPH	03/0031Z
RAIN	AUS NWS ISSUED FLASH FLOOD WARNING UNTIL 05Z FOR TRAVIS, BLANCO, HAYS, AND WILLIAMSON COUNTIES. MORE THAN 1 1/2" HAD FALLEN IN THE AUSTIN AREA SINCE 0030Z.	03/0120Z
TORNADO	NAT'L WX SUMMARY REPT'D ONE TORNADO BRIEFLY TOUCHED DOWN NEAR CASTROVILLE, TX (25 SW OF SAT) @ 03/0020Z	03/0200Z
WIND	NAT'L WX SUMM REPT'D GUSTS OF NEAR 70 MPH @ HONDO TEXAS	03/0200Z
RAINFALL	NAT'L WX SUMM REPTS 6 HRLY RAINFALL (ENDING AT 03/0000Z) OF: NEARLY 1.5" @ LAUGHLIN AFB TX 1.42" @ DRT 1.20" @ CDS 1.15" @ MCB 1.12" @ FSI	
SNOW	NAT'L WX SUMM REPT'D DHT HAD 2" OF SNOW DURING THE AFTN	03/0200Z
FREEZE	NAT'L WX SUMM - FROST OR FREEZE WARNINGS FOR NE MISSOURI, ILL, IND, W.VA, AND W. MARYLAND	03/0200Z
TEMP	NAT'L WX SUMM - FT WORTHS MAX TEMP WAS 53°	03/0200Z
RAIN	AUS NWS REPTS > 1 1/2" OF RAIN SINCE 0030Z.	03/0120Z

TABLE 9. Concluded.

HAIL	AUS NWS REPTS PEA SIZED HAIL COVERING THE GROUND @ FREDERICKSBURG THIS AFTN AND GOLF BALL SIZED HAIL 5 SOUTH OF BERGSTROM AFB (TIME NOT SPECIFIED)	03/0200Z
HAIL	AUS NWS REPTS 1/2 HAIL @ JOHNSON CITY	03/0030Z
RAIN	SAT NWS REPTS 1" OR MORE IN A VERY SHORT TIME IN MUCH OF SAT W/ CONSIDERABLE STREET FLOODING	03/0120Z
WIND	SAT NWS REPTS GUSTS TO 56 MPH	03/0120Z
	SHV REPTS INCREASING COVERAGE AND INTENSITY IN ARK/LA/TX/OK AREA	03/0240Z
FUNNEL CLDS, HAIL, WINDS, FLASH FLOODING	SAT WFO SUMM REPT NMRS FUNNEL CLD SIGHTINGS AND SOME HAIL AND VERY STRONG NORTHWESTERLY WINDS, AND AROUND AUSTIN AND NE OF TYLER	03/0300Z
WINDS	WINDS TO 60 MPH IN NW TARRANT (FT WORTH) COUNTY	03/0315Z
TORNADO	CRP RADAR INDICATES A PSBL TORNADO 15 WSW OF BENAVIDES MOVG E.	03/0340Z
WIND	DENTON RESIDENTS REPT'D WINDS OF 50-60 MPH, SOME TREES UPROOTED	03/0355Z
SNOW	NAT'L WX SUMM REPTS 10" OF SNOW NW OF DEL NORTE CO, COLO AS OF TUES EVENING AND 5" @ ALAMOSA, COLO	03/0800Z
WIND	NAT'L WX SUMM GUSTS TO 72 MPH @ VERLAND (NEAR HOH) TIME NOT SPECIFIED	
RAINFALL	IN 6 HRS ENDING @ 01-0600Z 3.70" @ BILLOXI, MS 2.15" @ AUSTIN, TX 1.55" @ COTULLA, TX 1.55" @ FT WORTH, TX 1.04" @ OKC 1.10" @ KELLY AFB, SAN ANTONIO	03/0800Z
FROST	NAT'L WX SUMMARY - FROST WARNING IN EFFECT FOR NW PORTION OF W. TX	03/0800Z
FREEZE	32° @ DALHART	03/0700Z

REFERENCES

- Dupuis, L. R., and K. Hill, 1977: Data for NASA's AVE VI experiment: 25-mb sounding data and synoptic charts. NASA Technical Memorandum TM 78147. Marshall Space Flight Center, Alabama, 203 pp.
- Fucik, N. F., and R. E. Turner, 1975: Data for NASA's AVE IV experiment: 25-mb sounding data and synoptic charts. NASA Technical Note TN D-3161. National Aeronautics and Space Administration, Washington, D. C., 51 pp.
- _____, and _____, 1975: Data for NASA's AVSSE I experiment: 25-mb sounding data and synoptic charts. NASA Technical Note TN D-8155. National Aeronautics and Space Administration, Washington, D. C., 19 pp.
- _____, and _____, 1975: Data for NASA's AVSSE II experiment: 25-mb sounding data and synoptic charts. NASA Technical Note TN D-8154.
- Fuelberg, H. E., 1974: Reduction and error analysis of the AVE II pilot experiment data. NASA Contractor Report CR-120496. Marshall Space Flight Center, Alabama, 140 pp.
- _____, and R. E. Turner, 1975: Data for NASA's AVE III experiment: 25-mb sounding data and synoptic charts. NASA TM X-64938, NASA, Marshall Space Flight Center, Alabama.
- _____, and _____, 1975: Pressure contact data for NASA's Atmospheric Variability Experiment (AVE II). NASA Technical Note TN D-7914. National Aeronautics and Space Administration, Washington, D. C., 24 pp.
- _____, C. K. Hill, R. E. Turner, and K. E. Long, 1975: Pressure contact sounding data for NASA's Atmospheric Variability Experiment (AVE III). NASA Technical Note TN D-8097. National Aeronautics and Space Administration, Washington, D. C., 15 pp.
- _____, 1977: Atmospheric energetics in regions of intense convective activity. NASA Contractor Report CR-2826, National Aeronautics and Space Administration, Washington, D. C.
- _____, and J. R. Scoggins, 1978: Kinetic energy budgets during the life cycle of intense convective activity. Mon. Wea. Rev., 106, 637-653.
- Humbert, M. E., and K. Hill, 1977: Data for NASA's AVE V experiment: 25 mb sounding data and synoptic charts. NASA Technical Memorandum TM X-73370. Marshall Space Flight Center, Alabama, 211 pp.
- McCown, M. S., and J. R. Scoggins, 1977: Gradients of meteorological parameters in convective and nonconvective areas. NASA Contractor Report CR-2818, National Aeronautics and Space Administration, Washington, D. C., 86 pp.
- Overall, J. W., and J. R. Scoggins, 1975: Relationships between motion on isentropic surfaces from 3-h rawinsonde data and radar echoes. NASA Contractor Report CR-2558, National Aeronautics and Space Administration, Washington, D. C., 67 pp.
- Read, W. L., and J. R. Scoggins, 1977: Vorticity imbalance and stability in relation to convection. NASA Contractor Report CR-2819, National Aeronautics and Space Administration, Washington, D. C., 111 pp.

Scoggins, J. R., and O. E. Smith, 1973a: Data for first NASA Atmospheric Variability Experiment (AVE I). Part I: Data tabulation. NASA Technical Memorandum TN X-2938, NASA, Washington, D. C.

_____, and _____, 1973b: Data for first NASA Atmospheric Variability Experiment (AVE I). Part II: Graphical presentation of data. NASA Technical Memorandum TN X-2948, National Aeronautics and Space Administration, Washington, D. C.

_____, H. E. Fuelberg, R. D. Carlson, R. W. Phelps, and D. G. Bellue, 1973: A compilation of studies from the Atmospheric Variability Experiment (AVE). NASA Contractor Report CR-2304. National Aeronautics and Space Administration, Washington, D. C., 235 pp.

_____, and R. E. Turner, 1975: 25-mb sounding data and synoptic charts for NASA's AVE II pilot experiment. NASA Technical Note TN D-7832. National Aeronautics and Space Administration, Washington, D. C., 530 pp.

Scott, R. W., and J. R. Scoggins, 1977: The moisture budget in relation to convection. NASA Contractor Report CR-2817, National Aeronautics and Space Administration, Washington, D. C., 88 pp.

Wilson, G. S., 1976: Large-scale vertical motion calculations in the AVE IV experiment. Geophys. Res. Lett., 3, 735-738.

_____, and J. R. Scoggins, 1976: Atmospheric structure and variability in areas of convective storms determined from 3-h rawinsonde data. NASA Contractor Report CR-2678, National Aeronautics and Space Administration, Washington, D. C., 118 pp.

Sounding Data

2 May 1978

0000 GMT

STATION NO. 220
 APALACHICOLA, FLORIDA

1 MAY 1978
 2300 GRT

153 12. 1

ANGLES ON THE HALF MINUTE HAVE BEEN LINEARLY INTERPOLATED FROM WHOLE MINUTE VALUES

TIME MUN	ENTCT	HEIGHT GPM	PRES MB	TEMP DG C	DEW PT DG C	DIR DG	SPEED M/SEC	U COMP M/SEC	V COMP M/SEC	POT T DG K	E POT T DG K	MX RTO GM/KG	FM PCT	RANGE KM	AZ DG
0.0	5.8	7.0	1007.2	21.2	16.0	130.0	4.1	-3.1	2.6	293.8	323.5	11.4	75.0	0.0	0.
0.2	6.4	69.4	1007.0	21.0	16.2	99.9	99.9	99.9	99.9	294.2	324.7	11.7	74.0	999.9	999.
1.0	8.3	288.2	975.0	19.4	11.7	999.9	999.9	999.9	99.9	294.7	318.3	8.9	60.8	999.9	999.
1.9	10.3	512.2	950.0	18.2	12.4	999.9	999.9	99.9	99.9	296.7	322.2	9.6	64.6	0.3	296.
2.2	12.3	741.6	925.0	18.0	16.3	215.7	4.9	2.9	4.0	297.1	331.3	12.6	90.3	0.4	327.
3.6	14.3	976.3	900.0	16.5	14.3	237.3	7.5	6.3	4.1	298.5	329.2	11.5	87.1	0.5	3.
4.6	16.4	1216.7	875.0	15.6	13.7	247.1	10.7	9.9	4.2	300.0	330.4	11.3	88.3	0.9	33.
5.2	18.5	1462.8	850.0	14.5	9.0	247.7	11.9	11.0	4.5	301.3	324.7	8.6	69.9	1.3	45.
6.1	20.6	1715.5	825.0	14.3	9.6	250.4	11.5	10.9	3.9	303.7	328.8	9.2	73.5	1.9	52.
7.0	22.8	1975.1	800.0	12.6	7.8	260.1	11.7	11.5	2.0	304.6	327.7	8.3	72.6	2.5	58.
8.3	25.0	2241.7	775.0	11.9	7.2	272.3	13.4	13.3	-0.6	306.6	329.8	8.3	73.1	3.3	66.
9.4	27.3	2515.9	750.0	9.8	4.0	278.5	16.1	16.0	-2.4	307.2	326.7	6.9	67.3	4.2	73.
10.3	29.6	2797.3	725.0	8.5	-0.4	280.2	17.5	17.2	-3.1	308.8	323.7	5.2	53.5	5.0	77.
11.3	31.9	3086.6	700.0	6.9	-3.0	280.5	19.0	18.7	-3.5	310.1	323.0	4.4	49.5	6.0	81.
12.3	34.3	3384.5	675.0	5.0	-8.9	282.2	19.1	18.6	-4.0	311.2	320.1	2.9	36.1	7.2	85.
13.6	36.8	3691.1	650.0	2.9	-20.6	283.3	19.7	19.1	-4.5	312.2	315.9	1.1	15.7	8.6	88.
14.7	39.3	4007.1	625.0	0.3	-19.7	283.2	20.5	20.0	-4.7	312.8	316.9	1.3	20.6	10.0	90.
15.8	41.8	4332.8	600.0	-2.4	-20.7	282.8	20.3	19.8	-4.5	313.4	317.3	1.2	22.8	11.3	91.
17.1	44.4	4656.5	575.0	-5.6	-19.8	280.0	21.4	21.1	-3.7	313.5	317.9	1.4	32.1	12.8	93.
18.2	47.1	5015.4	550.0	-8.2	-13.6	276.1	21.4	21.4	-1.6	314.3	321.9	2.4	65.3	14.2	93.
19.4	49.9	5374.6	525.0	-11.5	-20.7	272.3	22.8	22.7	-0.9	314.6	319.0	1.4	46.3	15.8	93.
20.7	52.8	5746.7	500.0	-14.5	-24.9	272.1	24.3	24.3	-1.8	315.4	318.7	1.0	40.7	17.6	93.
22.1	55.6	6134.3	475.0	-18.2	-51.2	274.3	25.7	25.6	-1.9	318.0	318.3	0.1	4.0	19.7	93.
23.6	58.8	6538.7	450.0	-19.4	-51.4	272.9	27.9	27.8	-1.4	318.6	319.1	0.1	4.2	22.0	93.
25.2	61.9	6961.2	425.0	-22.5	-31.1	272.7	27.8	27.8	-1.3	320.2	322.5	0.7	45.0	24.9	93.
26.8	65.0	7404.1	400.0	-25.3	-36.3	270.4	30.7	30.5	-3.4	322.1	323.6	0.4	34.6	27.5	93.
28.4	68.4	7859.3	375.0	-29.1	-40.6	270.0	33.1	32.7	-5.2	323.0	324.1	0.3	31.9	30.6	93.
30.0	72.0	8358.5	350.0	-33.0	-48.4	273.4	31.0	31.8	-1.9	324.2	324.7	0.1	19.5	33.7	93.
31.8	75.6	8877.2	325.0	-36.3	-54.3	261.3	27.6	27.3	4.2	326.6	326.9	0.1	13.6	37.1	93.
33.6	79.5	9427.7	300.0	-40.4	-59.9	240.8	18.2	16.8	7.2	328.4	999.9	99.9	999.9	39.3	92.
35.4	83.5	10016.8	275.0	-43.8	-66.1	248.2	17.1	15.9	6.1	331.8	999.9	99.9	999.9	41.0	91.
36.2	87.8	10649.7	250.0	-49.5	-99.9	260.7	25.2	24.8	4.1	332.8	999.9	99.9	999.9	44.1	90.
40.5	92.4	11332.1	225.0	-54.6	-99.9	272.9	32.2	32.2	-1.6	334.9	999.9	99.9	999.9	48.2	90.
42.8	97.4	12079.3	200.0	-58.6	-99.9	278.2	36.4	36.2	-3.9	339.9	999.9	99.9	999.9	52.9	90.
45.3	102.8	12908.8	175.0	-62.0	-99.9	275.2	53.4	53.2	-4.9	347.6	999.9	99.9	999.9	59.4	91.
48.4	108.8	13862.6	150.0	-62.2	-99.9	283.6	51.9	50.4	-12.2	363.0	999.9	99.9	999.9	70.1	92.
52.4	115.7	14975.9	125.0	-67.1	-99.9	278.8	32.4	32.1	-5.0	373.4	999.9	99.9	999.9	79.0	93.
56.7	123.3	16336.6	100.0	-62.2	-99.9	273.8	29.6	29.5	-3.0	407.5	999.9	99.9	999.9	87.6	93.
62.2	132.3	18097.4	75.0	-65.5	-99.9	300.5	16.9	14.6	-8.6	435.7	999.9	99.9	999.9	96.4	93.
68.5	142.3	20564.4	50.0	-61.3	-99.9	310.3	6.0	4.6	-3.9	499.2	999.9	99.9	999.9	99.9	93.
80.8	152.3	25038.4	25.0	-50.2	-99.9	999.9	999.9	99.9	99.9	640.0	999.9	99.9	999.9	97.6	95.

* BY SPEED MEANS ELEVATION ANGLE BETWEEN 6 AND 10 DEG
 * BY TEMP MEANS TEMPERATURE OR TIME HAVE BEEN INTERPOLATED
 ** BY SPEED MEANS ELEVATION ANGLE LESS THAN 6 DEG

ORIGINAL PAGE IS
 OF POOR QUALITY

ORIGINAL PAGE IS OF POOR QUALITY

STATION NO. 232 BOOTHVILLE, LOUISIANA

1 MAY 1978 2300 GMT

104 12. 1

ANGLES ON THE HALF MINUTE HAVE BEEN LINEARLY INTERPOLATED FROM WHOLE MINUTE VALUES

TIME MIN	CATCT	WEIGHT GPM	PRES MB	TEMP DEG C	DEW PT DEG C	DIG DEG	SPEED M/SEC	U COMP M/SEC	V COMP M/SEC	POT T DEG K	E POT T DEG K	WX RTO GR/MG	RM PCT	RANGE KM	AZ DEG
0.0	4.4	1.8	1005.4	25.6	22.3	198.0	6.7	1.2	6.6	296.2	343.6	17.4	83.8	0.0	0.
0.3	4.0	4.8	1000.0	24.6	22.3	599.9	9.9	9.9	9.9	297.8	342.6	17.2	86.7	999.9	999.
1.0	6.8	271.1	575.0	42.7	22.3	999.9	999.9	99.9	99.9	298.0	340.1	17.7	97.7	999.9	999.
1.6	5.0	457.6	552.0	20.6	20.3	999.9	999.9	99.9	99.9	298.1	340.1	16.0	98.1	999.9	999.
2.5	11.1	728.7	525.0	19.3	19.0	234.3	5.4	4.4	3.1	299.0	340.8	15.1	98.2	1.0	28.
3.3	13.4	546.6	500.0	17.6	17.3	234.6	5.8	4.7	3.3	299.7	336.8	14.0	98.1	1.2	34.
4.1	15.6	1205.9	875.0	16.7	16.4	222.0	6.6	4.5	4.8	301.1	323.2	8.1	59.6	1.5	37.
5.1	17.9	1472.7	850.0	17.0	16.4	221.0	6.7	4.4	5.0	303.9	312.1	2.8	19.6	1.9	37.
5.5	21.3	1767.3	825.0	16.2	16.4	235.4	7.0	5.8	4.0	307.9	312.5	1.5	9.4	2.2	39.
6.9	22.6	1965.8	820.0	16.9	16.5	269.9	5.9	5.9	0.1	309.2	315.3	2.0	13.2	2.5	43.
8.0	23.1	2239.0	775.0	15.0	13.0	292.8	4.9	4.5	-1.9	310.0	315.6	1.8	13.2	2.7	50.
9.4	27.5	2515.1	750.0	12.7	17.7	264.8	4.0	3.8	-1.0	318.3	314.4	1.3	10.6	2.9	55.
10.2	31.1	2750.0	725.0	11.0	16.8	269.5	5.1	5.1	0.0	311.5	312.2	0.2	1.6	3.1	58.
11.3	32.8	3085.5	700.0	9.4	14.2	276.7	7.1	7.0	-0.8	312.9	313.3	0.1	1.0	3.4	62.
12.4	34.5	3329.3	675.0	6.8	14.5	273.3	8.8	8.4	-2.6	313.2	313.6	0.1	1.0	3.8	67.
13.5	35.1	3697.0	650.0	4.1	15.3	293.7	9.9	9.0	-4.0	313.6	314.7	0.3	3.9	4.3	73.
14.7	41.9	4013.9	625.0	1.4	16.1	297.4	10.5	9.3	-4.8	314.1	314.3	0.1	1.0	4.9	78.
16.0	43.1	4365.4	600.0	-1.4	16.0	297.5	11.1	9.0	-5.1	314.3	314.5	0.1	1.0	5.5	84.
17.4	46.9	4677.4	575.0	-4.6	15.9	300.8	13.0	11.2	-6.7	314.6	314.7	0.0	1.0	6.4	89.
18.2	52.0	5025.0	550.0	-7.7	14.9	297.5	16.2	14.4	-7.5	315.0	315.5	0.2	4.0	7.4	94.
20.2	53.0	5325.8	525.0	-9.4	13.7	288.2	18.9	18.0	-5.9	317.1	317.6	0.3	4.2	9.0	97.
21.2	56.1	5761.0	500.0	-12.3	12.3	284.2	19.9	19.9	9.9	318.1	321.6	1.1	36.3	999.9	999.
22.2	59.6	6151.4	475.0	-14.7	14.2	299.9	19.9	19.9	9.9	319.4	321.4	0.4	17.2	999.9	999.
24.7	63.1	6554.9	450.0	-17.8	13.8	299.9	19.9	19.9	9.9	321.8	322.1	0.1	2.5	999.9	999.
26.3	65.5	6995.1	425.0	-20.2	12.8	299.9	19.9	19.9	9.9	323.1	323.1	0.0	1.0	999.9	999.
27.5	72.2	7430.5	400.0	-24.1	11.9	299.9	19.9	19.9	9.9	323.7	323.8	0.0	1.0	999.9	999.
29.3	74.0	7897.8	375.0	-28.0	10.6	299.9	19.9	19.9	9.9	324.6	324.7	0.0	3.5	999.9	999.
31.5	78.2	8354.2	350.0	-32.3	10.2	299.9	19.9	19.9	9.9	325.2	325.4	0.1	9.2	999.9	999.
34.2	82.2	8907.8	325.0	-36.1	11.8	299.9	19.9	19.9	9.9	326.9	327.1	0.0	5.1	999.9	999.
36.1	86.5	9456.3	300.0	-40.9	11.9	299.9	19.9	19.9	9.9	327.8	327.8	99.9	999.9	999.9	999.
38.6	91.2	10143.4	275.0	-46.0	11.9	299.9	19.9	19.9	9.9	328.4	328.4	99.9	999.9	999.9	999.
41.1	94.8	10670.8	250.0	-50.7	11.9	299.9	19.9	19.9	9.9	330.7	330.7	99.9	999.9	999.9	999.
43.5	101.2	11311.8	225.0	-53.3	11.9	299.9	19.9	19.9	9.9	336.9	336.9	99.9	999.9	999.9	999.
47.1	107.0	12104.1	200.0	-56.8	11.9	299.9	19.9	19.9	9.9	342.8	342.8	99.9	999.9	999.9	999.
50.5	113.0	12941.3	175.0	-62.0	11.9	299.9	19.9	19.9	9.9	347.7	347.7	99.9	999.9	999.9	999.
54.1	119.7	13811.7	150.0	-67.3	11.9	299.9	19.9	19.9	9.9	354.3	354.3	99.9	999.9	999.9	999.
58.1	127.8	14750.7	125.0	-68.1	11.9	299.9	19.9	19.9	9.9	371.4	371.4	99.9	999.9	999.9	999.
60.7	131.3	15322.2	100.0	-67.7	11.9	299.9	19.9	19.9	9.9	397.0	397.0	99.9	999.9	999.9	999.
70.1	143.3	18249.9	75.0	-64.4	11.9	299.9	19.9	19.9	9.9	437.0	437.0	99.9	999.9	999.9	999.
76.3	152.7	21188.5	50.0	-59.7	11.9	299.9	19.9	19.9	9.9	502.8	502.8	99.9	999.9	999.9	999.
84.4	161.3	25220.1	25.0	-50.0	11.9	299.9	19.9	19.9	9.9	641.2	641.2	99.9	999.9	999.9	999.

0 BY SPEED MEANS ELEVATION ANGLE BETWEEN 6 AND 10 DEG
 0 BY TEMP MEANS TEMPERATURE CA TIME HAVE BEEN INTERPOLATED
 00 BY SPEED MEANS ELEVATION ANGLE LESS THAN 6 DEG

ORIGINAL PAGE IS OF POOR QUALITY

STATION NO. 240
LAKE CHARLES, LOUISIANA

1 MAY 1978
2300 GMT

149 12. 1

ANGLES ON THE HALF MINUTE HAVE BEEN LINEARLY INTERPOLATED FROM WHOLE MINUTE VALUES

TIME MIN	CATCY	HEIGHT GPM	PRES MB	TEMP DG C	DEW PT DG C	DIR DG	SPEED M/SEC	U COMP M/SEC	V COMP M/SEC	POT Y DG K	E POT Y DG K	MX RTO GM/KG	RM PCT	RANGE KM	AZ DG
0.0	6.3	5.0	1002.5	26.1	20.7	170.0	6.7	-1.2	6.6	299.0	339.8	15.5	72.0	0.0	0.
0.1	6.5	27.1	1000.0	25.9	20.8	999.9	99.9	99.9	99.9	299.1	340.4	15.7	73.7	999.9	999.9
0.8	8.5	250.2	975.0	23.1	20.8	999.9	999.9	99.9	99.9	298.4	340.6	16.1	66.8	999.9	999.9
1.6	10.5	476.5	950.0	21.5	19.8	999.9	999.9	99.9	99.9	299.0	339.8	15.5	89.9	999.9	999.9
2.5	12.5	703.8	925.0	20.4	19.0	121.4	5.1	-4.3	2.7	300.2	340.4	15.2	92.0	1.0	321.
3.4	14.5	945.6	900.0	18.6	17.0	138.5	4.0	-2.6	3.0	300.7	337.3	13.7	90.4	1.2	318.
4.2	16.6	1169.5	875.0	19.3	14.0	171.6	3.0	-0.4	3.0	303.9	335.6	11.7	71.8	1.4	19.
5.0	18.7	1438.6	850.0	20.7	3.1	184.5	3.2	0.3	3.2	307.8	324.0	5.6	31.2	1.5	323.
6.1	20.8	1656.3	825.0	19.9	1.3	194.9	3.1	0.8	3.0	308.6	324.5	5.1	28.9	1.7	328.
7.1	23.0	1960.1	800.0	18.4	-8.9	204.5	4.3	1.8	3.9	310.8	318.2	2.4	14.7	1.8	333.
8.1	25.3	2430.7	775.0	16.4	-11.0	227.9	6.0	4.4	4.7	311.5	318.1	2.1	14.1	2.0	341.
9.1	27.5	2968.5	750.0	14.6	-9.8	252.4	6.9	6.6	2.1	312.4	319.8	2.4	17.5	2.1	352.
10.1	29.8	3553.2	725.0	11.9	-11.0	262.6	8.2	8.1	1.1	312.6	319.6	2.3	18.8	2.1	4.
11.0	32.1	3653.2	700.0	9.1	-12.3	267.7	9.6	9.6	0.4	312.5	319.1	2.1	20.6	2.3	17.
12.1	34.5	3384.5	675.0	6.4	-13.4	264.7	11.2	11.2	1.0	312.8	319.1	2.0	22.6	2.6	31.
13.1	36.9	3653.0	650.0	4.5	-16.3	260.5	13.1	12.9	2.2	314.0	318.5	1.4	17.2	3.1	43.
14.1	39.4	4013.7	625.0	1.5	-21.0	266.1	14.4	14.3	1.0	314.2	317.9	1.1	16.7	3.9	52.
15.0	42.0	4337.6	600.0	-1.0	-22.6	275.4	16.2	16.1	-1.5	314.9	318.3	1.0	17.5	4.8	60.
16.0	44.6	4675.6	575.0	-3.8	-22.7	282.6	17.6	17.2	-3.8	315.6	319.1	1.1	21.4	5.6	68.
17.0	47.2	5024.6	550.0	-6.3	-26.9	283.2	18.3	17.8	-4.2	316.6	318.8	0.6	14.7	6.9	74.
18.0	50.0	5385.8	525.0	-8.7	-24.5	277.0	18.9	16.8	-2.3	318.0	321.3	1.0	26.4	8.3	79.
19.0	52.8	5763.2	500.0	-11.6	-23.7	275.5	20.0	19.9	-1.9	319.0	322.1	0.9	29.6	9.7	81.
20.0	55.7	6153.1	475.0	-14.7	-27.3	275.2	20.3	20.2	-1.8	319.8	322.7	0.8	33.1	11.2	83.
21.0	58.6	6560.5	450.0	-17.9	-34.3	270.6	21.4	21.4	-0.2	320.7	322.3	0.5	22.1	12.9	85.
22.0	61.6	6983.9	425.0	-21.1	-37.5	264.6	21.4	21.3	2.0	321.9	322.2	0.4	21.2	14.7	85.
23.0	64.9	7430.5	400.0	-24.2	-41.8	261.2	21.4	21.2	3.3	323.5	324.4	0.2	17.9	16.6	85.
24.0	68.1	7897.1	375.0	-28.2	-45.9	264.0	22.1	22.0	2.3	324.2	324.9	0.2	17.2	18.5	84.
25.0	71.6	8383.9	350.0	-31.4	-46.9	272.2	24.8	24.8	-1.0	326.4	327.0	0.2	19.8	20.9	85.
26.0	75.0	8904.2	325.0	-36.2	-49.3	279.9	25.7	25.3	-4.4	328.8	327.3	0.1	24.3	23.5	86.
27.0	78.2	9457.8	300.0	-40.7	-49.9	281.8	29.2	28.6	-6.0	328.1	999.9	99.9	999.9	28.7	88.
28.0	81.0	10044.5	275.0	-44.2	-49.9	281.1	32.5	31.9	-7.2	329.7	999.9	99.9	999.9	30.6	90.
29.0	84.0	10674.8	250.0	-47.7	-49.9	280.9	37.9	37.2	-6.3	332.2	999.9	99.9	999.9	35.3	91.
30.0	87.2	11353.2	225.0	-53.5	-49.9	282.4	41.5	40.5	-8.9	336.5	999.9	99.9	999.9	40.7	93.
31.0	90.4	12105.8	200.0	-57.1	-49.9	276.8	49.6	49.2	-5.9	342.3	999.9	99.9	999.9	47.0	94.
32.0	93.6	12944.7	175.0	-61.9	-49.9	272.0	60.4	60.4	-2.9	347.8	999.9	99.9	999.9	56.4	94.
33.0	96.8	13887.6	150.0	-66.4	-49.9	271.7	56.4	56.3	-1.6	353.9	999.9	99.9	999.9	68.1	93.
34.0	100.0	14986.7	125.0	-67.5	-49.9	272.9	41.9	41.9	-2.1	352.9	999.9	99.9	999.9	79.6	93.
35.0	103.2	16333.8	100.0	-68.9	-49.9	266.9	23.0	23.0	1.2	358.5	999.9	99.9	999.9	87.4	93.
36.0	106.4	18075.8	75.0	-64.7	-49.9	279.1	16.2	16.0	-2.5	437.2	999.9	99.9	999.9	94.0	92.
37.0	109.5	20574.0	50.0	-54.1	-49.9	313.4	6.9	5.0	-4.7	504.3	999.9	99.9	999.9	96.8	93.
38.0	112.6	23002.5	25.0	-50.2	-49.9	999.9	999.9	99.9	99.9	640.4	999.9	99.9	999.9	98.9	94.

° BY SPEED MEANS ELEVATION ANGLE BETWEEN 6 AND 10 DEG
 ° BY TEMP MEANS TEMPERATURE OR TIME HAVE BEEN INTERPOLATED
 °° BY SPEED MEANS ELEVATION ANGLE LESS THAN 6 DEG

STATION NO. 247
LONGVIEW, TEXAS

1 MAY 1978
2300 GMT

162 11. 1

ANGLES ON THE HALF MINUTE HAVE BEEN LINEARLY INTERPOLATED FROM WHOLE MINUTE VALUES

TIME MIN.	CNTCT	WEIGHT GPM	PRES MB	TEMP DEG C	DEW PT DEG C	DIR DEG	SPEED M/SEC	U COMP M/SEC	V COMP M/SEC	POT T DEG K	E POT Y DEG K	WX RTO GM/KG	RM PCT	RANGE KM	AZ DEG
5.0	7.0	124.0	585.8	28.3	19.5	70.0	4.1	-3.9	-1.4	302.4	341.6	14.6	59.0	0.0	0.
5.5	5.0	55.0	1000.0	59.9	99.9	99.9	99.9	99.9	99.9	99.9	99.9	99.9	99.9	99.9	99.9
6.0	6.0	248.8	975.0	27.0	18.2	99.9	99.9	99.9	99.9	302.4	339.0	13.6	58.5	999.9	999.
1.0	11.2	478.1	550.0	24.5	16.7	99.9	99.9	99.9	99.9	302.0	336.3	12.7	62.1	999.9	999.
2.5	13.5	711.6	525.0	22.4	16.2	72.8	3.9	-3.7	-1.1	302.2	336.4	12.7	68.2	0.6	252.
3.4	16.0	545.5	900.0	20.4	15.7	74.9	3.7	-3.6	-1.0	302.5	336.5	12.6	74.5	0.8	253.
4.4	18.4	1192.4	875.0	17.8	14.4	68.9	3.0	-2.2	-2.0	302.3	334.5	11.9	80.5	1.0	252.
5.4	20.8	1440.3	850.0	16.6	7.0	351.9	2.0	0.3	-1.9	303.6	324.4	7.5	53.6	1.1	247.
6.3	4.3	1655.2	825.0	18.0	-16.6	280.4	2.5	2.5	-0.5	307.6	311.5	1.3	8.1	1.0	242.
7.4	25.8	1956.9	800.0	16.3	-18.5	261.2	3.8	3.8	0.6	306.5	312.1	1.1	7.7	0.8	236.
8.4	4.3	2222.4	775.0	14.5	-17.9	269.9	4.6	4.6	0.0	309.4	313.2	1.2	9.1	0.6	225.
9.6	6.9	2555.7	750.0	12.2	-16.6	261.4	5.9	5.8	0.9	309.9	314.2	1.4	11.7	0.4	192.
10.6	13.6	2783.6	725.0	9.5	-8.9	247.7	8.7	8.1	3.3	309.9	318.1	2.7	26.3	0.5	134.
11.7	16.2	3072.9	700.0	7.0	-14.6	239.4	11.5	9.9	5.9	310.9	316.4	1.8	18.8	0.9	89.
13.0	21.9	3370.9	675.0	5.3	-14.5	241.1	12.2	10.7	5.9	311.5	317.3	1.8	22.3	1.8	75.
14.1	41.8	3677.1	650.0	2.1	-14.8	242.0	13.2	11.7	6.2	311.3	317.1	1.9	27.3	2.6	70.
15.3	44.6	3992.1	625.0	-0.6	-11.4	246.8	14.3	13.1	5.6	311.8	319.6	2.5	43.6	3.5	68.
16.6	47.4	4316.5	600.0	-3.5	-9.8	254.2	15.7	15.1	4.3	312.0	321.3	3.1	61.9	4.7	66.
17.9	50.4	4651.8	575.0	-5.9	-15.4	262.4	16.5	16.3	2.2	313.1	319.4	2.0	47.2	6.0	71.
19.2	53.4	4987.3	550.0	-8.6	-24.2	263.7	17.2	17.1	1.9	313.9	317.1	1.0	27.1	7.4	73.
20.5	56.5	5322.5	525.0	-13.5	-22.5	264.0	19.8	19.7	2.1	315.9	319.7	1.2	36.3	9.0	75.
22.2	59.6	5731.3	500.0	-12.9	-23.6	264.7	21.8	21.7	2.0	317.3	321.0	1.1	40.3	10.8	77.
23.7	62.9	6120.5	475.0	-15.5	-31.7	269.4	22.1	22.1	0.2	318.7	320.7	0.6	23.4	12.8	78.
25.3	66.3	6525.9	450.0	-18.6	-34.2	271.9	24.3	24.3	-0.8	319.8	321.4	0.5	23.9	14.9	80.
26.5	69.6	6946.4	425.0	-22.0	-35.0	274.4	24.8	24.7	-1.9	320.8	322.4	0.1	29.5	17.2	82.
28.7	73.2	7391.8	400.0	-25.5	-39.6	272.4	25.6	25.6	-1.1	321.9	323.0	0.3	25.2	19.8	84.
30.4	76.9	7856.5	375.0	-29.5	-37.5	275.0	25.7	25.6	-2.6	322.6	324.0	0.4	46.0	22.4	85.
32.4	80.7	8345.4	350.0	-33.0	-36.4	281.7	28.8	28.2	-5.8	324.2	325.9	0.5	71.2	25.5	86.
34.3	84.7	8822.8	325.0	-36.7	-40.1	281.7	32.2	31.6	-6.5	326.1	327.3	0.4	70.6	28.9	89.
36.2	88.8	9411.8	300.0	-41.2	-59.9	282.8	34.2	33.3	-7.6	328.8	329.9	99.9	559.9	32.6	90.
38.3	93.2	9996.5	275.0	-45.9	-99.9	280.8	39.3	38.6	-7.3	328.8	328.8	99.9	999.9	37.0	91.
40.4	97.8	10622.5	250.0	-51.3	-99.9	279.6	41.1	40.7	-6.9	329.9	329.9	99.9	999.9	42.3	92.
43.1	102.8	11305.5	225.0	-55.4	-99.9	274.3	45.8	45.6	-3.5	333.6	333.6	99.9	999.9	49.0	93.
45.5	106.0	12041.8	200.0	-60.6	-99.9	274.0	47.9	47.7	-3.3	336.8	336.8	99.9	999.9	57.1	93.
49.0	113.8	12809.1	175.0	-63.0	-99.9	273.9	40.0	39.9	-2.7	345.9	345.9	99.9	999.9	65.4	93.
52.1	119.5	13605.8	150.0	-65.6	-99.9	269.5	40.1	40.1	0.3	356.8	356.8	99.9	999.9	72.2	93.
55.8	125.3	14422.2	125.0	-68.4	-99.9	276.4	30.0	29.8	-3.3	376.6	376.6	99.9	999.9	81.1	93.
60.3	133.0	16277.3	100.0	-64.5	-99.9	273.4	20.8	20.8	-1.2	403.2	403.2	99.9	999.9	86.4	93.
65.7	142.7	18042.4	75.0	-63.8	-99.9	282.4	13.8	13.5	-3.0	439.2	439.2	99.9	999.9	92.5	93.
73.8	152.3	20547.2	50.0	-60.5	-99.9	289.7	4.9	4.6	-1.6	501.0	501.0	99.9	999.9	94.4	94.
85.6	162.5	24576.7	25.0	-50.6	-99.9	999.9	999.9	99.9	99.9	638.9	638.9	99.9	999.9	97.2	94.

0 BY SPEED MEANS ELEVATION ANGLE BETWEEN 6 AND 10 DEG
0 BY TEMP MEANS TEMPERATURE OR TIME HAVE BEEN INTERPOLATED
00 BY SPEED MEANS ELEVATION ANGLE LESS THAN 6 DEG

ORIGINAL PAGE IS
OF POOR QUALITY

STATION NO. 255
VICTORIA, TEXAS

1 MAY 1978
2300 GRT

151 15. 1

ANGLES ON THE HALF MINUTE HAVE BEEN LINEARLY INTERPOLATED FROM WHOLE MINUTE VALUES

TIME MIN	CATCT	HEIGHT GPM	PRES MB	TEMP DS C	DEB PT CG C	DIR DG	SPEED M/SEC	U COMP M/SEC	V COMP M/SEC	PCT T DG K	E POT T DG K	MX RTD GM/KG	RM PCT	RANGE KM	AZ DG
05.0	6.7	33.0	556.7	28.2	21.0	120.0	6.1	-5.3	3.0	301.6	344.0	15.9	65.0	6.0	00
05.5	55.9	99.5	1003.0	99.9	99.9	99.9	99.9	99.9	99.9	99.9	99.9	99.9	99.9	99.9	99.9
06.0	3.5	250.8	675.0	26.3	21.1	999.9	999.9	99.9	99.9	301.7	345.1	16.4	72.9	999.9	999.9
1.9	15.6	455.1	555.0	24.3	20.1	999.9	999.9	99.9	99.9	301.9	345.0	15.8	77.1	999.9	999.9
2.7	12.7	652.0	525.0	22.8	19.7	115.1	5.5	-5.0	2.3	302.7	345.0	15.8	82.5	1.2	300
3.5	14.8	531.2	500.0	21.4	19.3	54.7	4.7	-4.7	0.4	303.6	346.2	15.9	87.9	1.4	257
6.4	10.9	1173.6	675.0	19.8	15.7	120.4	3.4	-2.9	1.7	308.4	339.7	13.0	77.3	1.6	294
5.3	15.2	1427.1	825.0	23.7	-4.8	155.2	6.3	1.1	4.1	311.0	320.4	3.1	14.6	1.7	298
6.2	21.4	1660.5	825.0	22.0	-4.6	213.2	5.9	3.3	5.0	311.8	321.8	3.3	16.4	1.7	309
7.1	20.6	1552.2	650.0	20.1	-6.4	218.2	7.6	4.7	5.9	312.6	321.6	3.0	16.1	1.8	320
1.1	20.0	2224.3	775.0	18.1	-9.2	229.2	9.0	6.8	5.9	313.3	321.7	4.9	29.0	1.9	335
5.0	21.3	2133.8	750.0	16.0	-11.7	236.2	9.5	7.9	5.3	314.0	320.5	2.1	13.7	2.1	345
10.0	17.7	2735.2	725.0	13.0	-14.1	236.0	13.5	6.5	5.6	314.6	320.2	1.8	13.0	2.3	2
15.9	15.1	3684.2	700.0	11.4	-13.6	235.2	12.6	10.0	7.7	315.2	321.2	1.9	15.9	2.8	13
12.0	15.6	3356.5	675.0	9.2	-14.1	235.7	14.1	10.9	8.9	315.9	320.3	1.4	12.7	3.5	22
13.1	15.2	3637.2	650.0	6.1	-25.2	234.1	13.8	11.2	8.1	315.9	319.8	1.2	12.5	4.3	28
18.3	60.7	4010.9	625.0	3.5	-29.2	232.2	14.3	12.2	7.6	316.4	320.4	1.2	15.7	5.2	33
13.6	40.4	4246.3	600.0	9.7	-22.6	242.5	14.8	14.0	7.3	316.9	320.4	1.1	15.8	6.3	38
16.6	40.1	4621.6	575.0	-0.6	-25.7	242.3	16.6	14.7	7.7	318.1	321.2	0.6	9.8	7.4	42
1.1	40.9	5039.9	550.0	-3.3	-24.3	244.7	16.4	14.8	7.0	320.1	323.4	1.0	17.9	8.6	45
15.3	51.7	5257.7	525.0	-6.6	-24.3	253.6	16.5	16.2	3.3	320.5	323.9	1.0	22.8	9.6	48
20.6	54.0	5755.1	500.0	-8.9	-24.5	264.2	19.4	19.3	2.0	322.2	324.6	0.7	18.6	10.9	52
24.0	57.6	6150.5	475.0	-11.5	-24.6	260.6	20.3	20.0	3.3	323.7	325.3	0.4	13.0	12.3	56
23.3	60.5	6322.5	450.0	-14.2	-24.8	259.0	20.5	20.1	3.9	325.4	326.5	0.3	10.3	13.8	59
24.7	61.9	7023.5	425.0	-17.8	-41.3	265.7	21.2	20.9	3.4	326.1	327.0	0.2	10.7	15.5	61
24.2	67.1	7473.2	400.0	-21.4	-44.1	266.3	21.5	21.5	1.4	326.7	327.3	0.2	11.1	17.3	64
28.1	70.6	7944.9	375.0	-25.5	-47.0	267.7	20.8	20.8	0.5	327.8	328.4	0.1	11.2	19.4	66
25.8	74.0	8411.4	350.0	-29.1	-49.7	271.9	20.2	20.2	-0.7	329.6	330.0	0.1	11.4	21.4	69
31.6	77.7	8766.4	325.0	-33.6	-52.2	273.7	19.4	19.4	-1.2	330.4	330.7	0.1	13.3	23.3	71
33.5	81.7	9521.5	300.0	-38.0	-56.1	272.9	22.2	22.1	-1.1	330.7	331.0	0.1	13.9	25.4	73
35.3	85.7	10113.2	275.0	-43.2	99.9	259.8	27.5	27.5	0.1	332.6	332.6	99.9	99.9	28.0	75
37.1	86.0	10749.8	250.0	-46.3	99.9	273.1	34.2	34.1	-2.1	337.2	337.2	99.9	99.9	31.7	77
39.6	84.6	11442.5	225.0	-48.3	99.9	272.1	55.1	55.1	-2.1	344.6	339.9	99.9	99.9	38.7	80
42.5	85.4	12214.8	200.0	-54.3	99.9	269.3	62.3	62.3	1.9	349.9	339.9	99.9	99.9	48.4	82
45.2	104.2	13073.3	175.0	-61.4	99.9	266.6	61.6	61.5	3.7	348.6	339.9	99.9	99.9	58.6	83
48.2	116.8	13955.2	150.0	-69.3	99.9	267.7	55.7	55.6	2.3	350.8	339.9	99.9	99.9	69.2	83
51.7	117.3	13955.2	125.0	-73.6	99.9	267.6	48.5	48.5	2.1	362.8	339.9	99.9	99.9	79.7	84
55.9	124.5	14311.9	100.0	-68.5	99.9	261.4	36.2	37.7	5.7	364.4	339.9	99.9	99.9	91.5	84
62.6	127	14267.7	75.0	-66.9	99.9	246.5	16.3	16.0	-3.5	432.8	339.9	99.9	99.9	99.9	84
62.3	142.3	20628.7	50.0	-61.7	99.9	258.2	5.7	5.1	-2.7	489.1	339.9	99.9	99.9	101.2	85
75.6	152.0	25651.3	25.0	-51.2	99.9	85.1	3.7	-3.7	-0.3	637.4	339.9	99.9	99.9	102.8	86

* BY SPEED MEANS ELEVATION ANGLE BETWEEN 6 AND 10 DEG
 * BY TEMP MEANS TEMPERATURE OR TIME HAVE BEEN INTERPOLATED
 ** BY SPEED MEANS ELEVATION ANGLE LESS THAN 6 DEG

STATION NO. 240
STEPHENWILLE, TEXAS

1 MAY 1978
2300 GMT

199 17. 1

ANGLES ON THE HALF MINUTE HAVE BEEN LINEARLY INTERPOLATED FROM WHOLE MINUTE VALUES

TIME MIN	SLTCT	WEIGHT	PRES ME	TEMP CG C	DEW PT CG C	WIND DIR	SPEED M/SEC	J COMP M/SEC	K COMP M/SEC	POT T CG M	E POT T CG M	WIND DIR	RANGE KM	AZ DEG
00	5.9	3500	974.3	29.1	13.6	10.0	5.2	-0.9	-5.1	305.1	333.5	41.0	0.0	0.
01	5.9	3500	1025.0	29.0	9.9	9.9	9.9	9.9	9.9	99.9	99.9	99.9	99.9	99.9
02	5.9	3500	975.0	29.0	9.9	9.9	9.9	9.9	9.9	99.9	99.9	99.9	99.9	99.9
03	5.9	417.0	955.0	27.0	14.3	99.9	99.9	99.9	99.9	305.4	335.3	10.9	43.7	99.9
04	5.9	453.0	955.0	25.3	12.7	99.9	99.9	99.9	99.9	305.2	332.8	10.0	45.6	99.9
05	5.9	523.5	955.0	23.3	12.3	99.9	99.9	99.9	99.9	305.5	333.3	10.1	49.5	99.9
06	5.9	1170.7	875.0	21.0	15.2	51.0	2.6	-2.0	-1.6	305.6	330.6	9.0	50.3	0.7
07	5.9	1825.0	825.0	19.3	6.0	37.7	1.2	-0.7	-0.9	306.3	328.6	8.0	48.0	6.6
08	5.9	1655.0	825.0	19.3	-1.3	31.6	1.6	1.1	-1.2	305.0	321.4	4.2	24.9	0.8
09	5.9	1555.0	650.0	17.2	-3.2	29.1	2.2	2.1	-0.8	309.5	320.7	3.8	24.4	0.9
10	5.9	2250.4	775.0	14.0	-5.0	24.3	1.9	1.7	0.9	309.0	319.6	3.4	24.9	0.6
11	5.9	2470.1	750.0	12.0	-6.9	21.3	2.4	1.3	2.0	309.7	318.8	3.0	24.9	0.7
12	5.9	2770.5	725.0	9.8	-8.3	22.3	3.6	2.3	2.4	310.2	318.0	2.9	27.4	0.6
13	5.9	3570.5	750.0	7.4	-4.8	23.5	5.0	4.0	3.3	310.7	322.4	4.0	43.5	0.5
14	5.9	4370.7	675.0	4.9	3.1	23.9	6.6	6.8	5.2	311.1	331.6	7.1	68.2	0.7
15	5.9	5170.7	650.0	2.4	-0.7	23.0	9.6	7.5	5.2	311.7	328.1	5.6	79.7	1.2
16	5.9	5970.5	625.0	-0.2	-3.5	24.2	11.0	10.1	4.4	312.2	326.5	4.8	79.8	1.9
17	5.9	6770.5	625.0	-1.7	-14.0	25.8	13.9	13.5	3.4	314.2	318.0	1.4	25.2	2.0
18	5.9	7570.5	575.0	-2.7	-16.6	27.5	17.1	16.7	3.7	316.9	322.6	1.8	33.3	4.1
19	5.9	8370.5	525.0	-3.2	-19.0	29.0	18.4	18.1	3.2	317.9	322.9	1.6	32.5	5.6
20	5.9	9170.5	475.0	-6.7	-23.2	29.0	19.7	19.4	3.4	320.3	324.0	1.1	25.5	7.3
21	5.9	9970.5	425.0	-10.2	-27.2	29.9	20.4	19.9	4.4	320.7	324.1	1.0	29.2	5.1
22	5.9	10770.5	425.0	-14.0	-30.2	29.1	23.1	22.7	4.0	321.9	324.8	0.9	28.9	10.2
23	5.9	11570.5	425.0	-19.9	-31.1	28.9	23.9	23.6	4.9	322.4	324.7	0.7	28.5	13.1
24	5.9	12370.5	425.0	-24.5	-33.9	28.9	25.1	24.2	6.5	324.5	325.4	0.5	37.4	18.4
25	5.9	13170.5	425.0	-26.0	-37.3	28.9	26.3	25.3	7.2	326.1	327.5	0.4	35.1	21.6
26	5.9	13970.5	375.0	-31.2	-42.4	29.7	27.9	26.3	9.2	328.0	328.9	0.3	29.1	24.9
27	5.9	14770.5	325.0	-34.6	-42.9	29.7	31.1	29.2	10.8	329.0	330.0	0.3	46.8	28.3
28	5.9	15570.5	300.0	-39.1	-45.6	29.8	32.1	30.8	8.9	330.2	331.0	0.2	51.1	31.9
29	5.9	16370.5	275.0	-44.2	-49.9	29.9	32.2	31.2	7.7	331.1	331.0	99.9	59.9	35.6
30	5.9	17170.5	250.0	-49.8	-54.9	29.9	35.0	33.7	9.3	332.1	332.1	99.9	59.9	39.6
31	5.9	17970.5	225.0	-54.2	-59.9	29.9	36.8	38.7	9.0	333.9	333.9	99.9	59.9	43.3
32	5.9	18770.5	200.0	-58.5	-64.9	29.9	45.9	45.3	7.5	340.9	340.9	99.9	59.9	46.6
33	5.9	19570.5	175.0	-62.4	-69.9	29.9	40.8	35.6	15.9	346.9	346.9	99.9	59.9	50.9
34	5.9	20370.5	150.0	-65.9	-74.9	29.9	39.7	31.5	24.3	354.8	354.8	99.9	59.9	55.1
35	5.9	21170.5	125.0	-69.9	-79.9	29.9	41.1	40.3	8.1	376.0	376.0	99.9	59.9	60.7
36	5.9	21970.5	100.0	-61.0	-99.9	26.4	24.9	24.6	3.7	409.9	409.9	99.9	59.9	84.5
37	5.9	22770.5	75.0	-64.2	-64.2	26.3	12.7	12.4	-7.3	438.3	438.3	99.9	59.9	91.9
38	5.9	23570.5	50.0	-61.7	-79.9	29.3	8.5	4.3	-2.0	499.1	499.1	99.9	59.9	94.8
39	5.9	24370.5	25.0	-50.4	-50.4	177.0	38.6	-2.0	38.5	641.4	641.4	99.9	59.9	94.8

0 BY SPEED MEANS ELEVATION ANGLE BETWEEN 6 AND 10 DEG
 0 BY TEMP MEANS TEMPERATURE GR TIME HAVE BEEN INTERPOLATED
 00 BY SPEC MEANS ELEVATION ANGLE LESS THAN 6 DEG

ORIGINAL PAGE IS OF POOR QUALITY

STATION NO. 261
DEL RIO, TEXAS

1 MAY 1978
2300 GMT

147 10. 1

ANGLES ON THE HALF MINUTE HAVE BEEN LINEARLY INTERPOLATED FROM WHOLE MINUTE VALUES

TIME MIN	CATCF	HEIGHT GPM	PRES MB	TEMP CG C	DEW PT CG C	DIR DG	SPEED M/SEC	U COMP M/SEC	V COMP M/SEC	PCT Y DG K	E POT Y DG K	WX RTO CM/HC	FM PCT	RANGE KM	AZ DG
0.0	5.6	314.0	562.7	39.0	4.2	20.0	2.1	-0.7	-2.0	311.1	326.8	5.4	15.0	0.0	0.
0.5	5.6	314.0	1000.0	59.9	59.9	59.9	99.9	59.9	99.9	99.9	999.9	99.9	999.9	999.9	999.9
5.5	5.9	59.9	575.0	59.9	59.9	59.9	99.9	59.9	99.9	99.9	999.9	99.9	999.9	999.9	999.9
0.1	10.7	433.6	520.0	42.1	5.5	999.9	999.9	59.9	99.9	309.8	327.1	6.0	19.0	999.9	999.9
1.6	12.7	672.0	525.0	29.7	4.5	999.9	999.9	99.9	99.9	309.7	326.2	5.7	20.2	999.9	999.9
2.5	14.6	515.1	520.0	27.9	3.6	19.3	1.0	-0.3	-0.9	310.3	326.4	5.5	21.0	0.1	229.
3.4	16.5	1163.5	875.0	25.6	2.6	0.8	1.3	-0.0	-1.3	310.6	326.0	5.3	22.3	0.2	217.
4.6	18.5	1417.3	850.0	23.5	1.7	16.6	1.9	-0.6	-1.9	310.8	325.7	5.1	23.6	0.3	205.
5.6	21.1	1676.5	825.0	21.0	0.5	30.5	2.1	-1.1	-1.9	310.8	325.0	4.8	25.2	0.4	204.
6.4	23.3	1941.5	800.0	18.6	0.5	65.9	1.9	-1.7	-0.8	311.0	325.6	5.0	29.4	0.5	208.
7.7	25.5	2212.5	775.0	15.9	0.1	65.1	1.3	-1.2	-0.5	311.0	325.6	5.0	33.5	0.6	220.
9.5	27.6	2489.7	750.0	13.4	-0.9	303.6	1.4	1.1	-0.7	311.2	325.3	4.8	37.5	0.6	218.
10.0	28.2	2774.9	725.0	10.9	-2.1	295.5	5.6	5.1	-2.4	311.4	324.8	4.5	40.2	0.6	202.
11.0	28.5	3060.4	700.0	8.6	-3.5	269.1	12.3	12.3	0.2	312.1	323.0	3.6	36.3	0.8	160.
12.0	28.6	3364.8	675.0	6.2	-7.1	221.3	17.4	11.5	13.1	312.6	322.6	3.3	37.5	1.2	108.
13.0	27.4	3673.0	650.0	3.8	-8.7	207.2	16.3	7.4	14.5	313.3	322.6	3.0	39.4	1.7	60.
14.1	40.4	3985.2	625.0	1.7	-12.7	239.0	15.9	13.6	8.2	314.5	321.6	2.3	33.1	2.6	57.
15.2	42.6	4310.3	600.0	-0.1	-14.4	253.7	19.6	18.8	5.5	316.0	320.8	1.5	23.5	3.7	61.
16.2	43.6	4654.8	575.0	5.0	-14.5	257.4	21.6	7.1	4.7	320.1	324.0	1.2	17.8	4.9	65.
17.3	48.0	5013.1	550.0	-2.7	-27.4	260.3	22.3	41.9	4.5	320.6	323.3	0.7	12.8	6.4	65.
18.4	50.6	5375.5	525.0	-5.3	-27.6	260.1	21.8	21.5	3.7	322.1	324.6	0.9	15.3	7.8	70.
19.0	53.7	5765.9	500.0	-8.6	-26.4	260.4	22.0	21.7	3.7	322.6	325.6	0.9	22.1	9.5	72.
21.3	56.7	6156.1	475.0	-11.6	-24.8	256.2	22.9	22.3	5.5	323.6	326.2	0.7	22.4	11.6	73.
22.9	58.6	6507.8	450.0	-14.6	-31.5	251.9	23.1	22.0	7.2	324.9	326.7	0.5	18.1	13.8	73.
24.2	62.9	6958.9	425.0	-17.3	-37.6	251.5	21.8	20.7	6.9	326.8	328.0	0.3	15.2	15.6	73.
25.7	66.1	7409.7	400.0	-21.1	-43.2	252.6	22.0	21.0	6.6	327.6	328.7	0.2	15.5	17.5	73.
27.2	69.0	7924.6	375.0	-25.1	-46.2	252.6	24.0	23.1	8.6	328.4	329.	0.2	18.2	22.2	72.
28.5	73.1	8415.2	350.0	-29.7	-46.2	252.6	25.4	23.9	8.4	326.8	329.1	0.2	18.2	22.2	72.
30.7	76.8	8942.0	325.0	-34.3	-49.9	254.5	24.9	24.0	6.7	329.4	329.9	0.1	18.6	24.9	72.
32.7	80.7	9498.1	300.0	-38.3	-53.4	257.6	27.7	27.1	6.0	331.4	311.7	0.1	18.6	28.0	73.
34.8	84.6	10085.6	275.0	-43.7	99.9	260.8	31.3	30.9	5.0	331.9	999.9	99.9	999.9	31.7	74.
37.1	89.2	10723.4	250.0	-48.4	99.9	260.6	36.0	35.5	5.9	334.1	999.9	99.9	999.9	36.2	75.
39.7	93.6	11412.5	225.0	-51.2	99.9	261.5	50.1	49.6	7.4	340.1	999.9	99.9	999.9	42.6	75.
42.1	98.0	12173.2	200.0	-55.1	99.9	261.5	60.6	60.0	8.9	345.5	999.9	99.9	999.9	51.0	77.
45.0	104.0	13013.5	175.0	-61.1	99.9	261.8	56.8	56.2	8.1	349.1	999.9	99.9	999.9	61.0	77.
49.1	105.6	13955.3	150.0	-66.0	99.9	262.5	51.4	6.8	352.9	999.9	999.9	99.9	999.9	71.5	78.
51.5	116.5	15243.5	125.0	-72.2	99.9	259.4	42.9	7.9	364.3	999.9	999.9	99.9	999.9	82.1	79.
56.4	123.7	16365.5	100.0	-66.0	99.9	260.7	32.9	32.5	5.3	400.3	999.9	99.9	999.9	92.6	76.
61.5	131.7	16114.4	75.0	-65.6	99.9	288.0	11.2	10.6	-3.5	435.5	999.9	99.9	999.9	97.9	79.
65.4	143.7	20600.3	50.0	-59.9	99.9	310.9	8.4	6.4	-5.5	502.4	99.9	99.9	999.9	100.6	81.
61.3	145.7	25059.1	25.0	-8.4	99.9	187.7	7.0	0.9	7.0	606.0	999.9	99.9	999.9	181.8	80.

0 BY SPEED MEANS ELEVATION ANGLE BETWEEN 6 AND 10 DEG
0 BY TEMP MEANS TEMPERATURE AT TIME HAVE BEEN INTERPOLATED
00 BY SPEED MEANS ELEVATION ANGLE LESS THAN 6 DEG

STATION NO. 265
MIDLAND, TEXAS

MAY 1978
2300 GMT

199 13. 0

TIME MIN	CNCTY	HEI AMT GSM	PRES MB	TEMP CG C	DEW PT CG C	CGP CG	SPEED M/SEC	U COMP M/SEC	V COMP M/SEC	PCT Y CG K	E PCT Y CG K	WX FTO GM/KG	RH PCT	RANGE AZ KM
00	11.7	971.0	954.5	27.2	-2.6	45.0	2.6	-1.7	-2.5	359.1	319.5	3.5	14.0	0.0 0.
01	59.9	955.0	950.0	27.5	29.9	59.9	95.0	99.9	99.9	99.9	99.9	99.9	99.9	999.9 999.
02	59.9	975.0	975.0	29.9	29.9	99.9	99.9	99.9	99.9	99.9	99.9	99.9	99.9	999.9 999.
03	59.9	995.0	995.0	31.9	31.9	99.9	99.9	99.9	99.9	99.9	99.9	99.9	99.9	999.9 999.
04	59.9	985.0	985.0	33.9	33.9	99.9	99.9	99.9	99.9	99.9	99.9	99.9	99.9	999.9 999.
05	31.2	917.0	917.0	25.3	-2.4	8.8	2.4	-2.3	-2.3	309.6	319.2	3.6	15.0	0.1 255.
06	17.5	1109.9	875.0	24.5	-2.9	65.9	2.4	-2.4	-2.4	309.2	319.7	3.5	16.1	0.2 240.
07	15.8	1418.2	650.0	22.1	-3.5	70.8	2.4	-2.2	-2.2	309.2	319.7	3.5	17.7	0.4 252.
08	22.2	1675.8	625.0	19.5	-4.7	55.0	2.6	-2.1	-2.1	309.2	319.7	3.3	19.1	0.5 248.
09	24.6	1535.9	625.0	18.8	-5.5	55.3	2.5	-2.0	-2.0	309.1	318.6	3.2	21.2	0.7 245.
10	27.1	2207.7	775.0	14.1	-6.8	69.7	2.3	-2.3	-2.3	309.1	317.9	3.0	22.6	0.8 245.
11	25.6	2425.8	755.0	11.5	-7.2	131.0	2.3	-1.8	-1.8	309.1	318.0	3.0	24.2	0.9 251.
12	22.1	2755.5	725.0	8.6	-7.8	165.5	1.5	-0.3	-0.3	308.0	317.6	2.9	30.4	0.9 258.
13	20.8	2551.2	725.0	5.8	-8.4	99.9	99.9	99.9	99.9	308.9	317.6	2.9	35.3	0.8 261.
14	37.4	3347.6	675.0	3.9	-11.0	99.9	99.9	99.9	99.9	310.1	317.5	2.4	32.6	995.9 999.
15	4.1	3655.0	625.0	1.2	-14.1	99.9	99.9	99.9	99.9	310.4	316.4	2.0	30.7	999.9 999.
16	47.6	3725.2	625.0	5.0	-16.5	99.9	99.9	99.9	99.9	312.5	317.8	1.7	27.6	999.9 999.
17	47.3	4267.7	625.0	-2.6	-16.7	99.9	99.9	99.9	99.9	313.2	318.6	1.7	32.6	999.9 999.
18	57.2	4627.8	575.0	-5.2	-14.2	99.9	99.9	99.9	99.9	314.1	321.0	2.2	46.5	995.9 999.
19	57.1	4972.0	525.0	-5.3	-17.3	99.9	99.9	99.9	99.9	315.9	321.6	1.6	43.2	999.9 999.
20	54.1	5117.3	525.0	-9.6	-17.5	99.9	99.9	99.9	99.9	318.9	321.5	1.4	40.3	999.9 999.
21	57.3	5774.2	575.0	-12.2	-23.2	99.9	99.9	99.9	99.9	318.2	323.1	1.5	51.1	8.6 47.
22	57.4	6154.6	475.0	-14.7	-23.7	243.0	20.1	17.9	9.1	319.7	323.6	1.2	46.0	11.2 49.
23	57.3	6515.3	450.0	-15.1	-27.1	240.3	21.8	20.4	7.7	320.5	323.6	0.9	45.1	13.0 52.
24	57.0	6933.7	425.0	-20.9	-30.0	248.9	24.0	22.4	8.6	322.2	324.7	0.7	43.6	15.0 54.
25	57.6	7381.2	405.0	-24.1	-34.4	249.2	26.1	24.4	9.3	323.7	-25.5	0.5	37.8	17.1 55.
26	75.1	7967.8	375.0	-28.5	-36.9	250.2	25.5	24.0	8.5	323.9	325.4	0.4	46.2	19.7 58.
27	77.9	8232.3	355.0	-31.8	-36.4	249.8	28.1	26.3	9.7	325.8	327.5	0.5	63.6	22.6 59.
28	67.8	8285.7	325.0	-34.0	-44.1	249.2	31.2	29.2	11.1	327.1	327.9	0.2	42.8	24.4 61.
29	57.7	8617.1	325.0	-39.8	-44.6	252.7	34.2	32.7	12.2	329.2	999.9	99.9	999.9	31.3 62.
30	57.7	8955.1	275.0	-43.5	-44.6	252.6	36.6	38.0	12.0	330.1	999.9	99.9	999.9	36.7 64.
31	54.8	12627.2	250.0	-53.6	-44.6	255.1	37.4	36.1	9.6	330.8	999.9	99.9	999.9	41.8 65.
32	56.8	13032.8	225.0	-56.0	-44.6	259.3	41.1	39.4	11.6	332.9	999.9	99.9	999.9	48.4 66.
33	12.2	12645.1	200.0	-60.2	-44.6	259.3	47.9	36.1	9.7	337.4	999.9	99.9	999.9	57.5 68.
34	11.0	12972.9	175.0	-63.4	-44.6	265.2	37.2	37.1	3.1	355.3	999.9	99.9	999.9	66.3 70.
35	117.3	13817.1	150.0	-65.4	-44.6	250.9	27.5	26.0	9.0	357.5	999.9	99.9	999.9	73.2 70.
36	124.3	14535.5	125.0	-63.8	-44.6	254.0	55.1	33.7	9.7	379.4	999.9	99.9	999.9	82.4 71.
37	125.7	16305.7	100.0	-63.8	-44.6	257.7	24.0	23.8	5.2	405.3	999.9	99.9	999.9	91.3 71.
38	142.0	18086.5	75.0	-63.8	-44.6	252.7	12.8	11.8	-4.9	459.1	999.9	99.9	999.9	97.4 72.
39	124.5	20562.4	50.0	-60.8	-44.6	336.0	8.0	7.3	-7.3	508.3	999.9	99.9	999.9	98.3 73.
40	163.3	25047.7	25.0	-48.8	-44.6	999.9	999.9	999.9	999.9	644.7	999.9	99.9	999.9	99.2 75.

0 BY TEMP MEANS ELEVATION ANGLE BETWEEN 6 AND 10 DEG
 6 BY TEMP MEANS TEMPERATURE CP TIME HAVE BEEN INTERPOLATED
 00 BY SPEC MEANS ELEVATION ANGLE LESS THAN 6 DEG

ORIGINAL PAGE IS
OF POOR QUALITY

STATION NO. 327
NASHVILLE, TENNESSEE

1 MAY 1978

160 IL 1

ANGLES ON THE HALF MINUTE HAVE BEEN LINEARLY INTERPOLATED FROM WHOLE MINUTE VALUES

TIME MIN	CNCT	WEIGHT GPM	PRES MB	TEMP DG C	DIR DG	SPEED M/SEC	U COMP M/SEC	V COMP M/SEC	POT T DG K	E POT T DG K	MX RTO GM/KG	RM PCT	RANGE KM	AZ DG
0.0	7.9	163.0	590.0	15.1	0.9	20.0	4.1	-1.4	289.1	300.2	4.1	36.0	0.0	0.
55.5	55.9	94.9	1000.0	99.9	99.9	99.9	99.9	99.9	99.9	99.9	99.9	99.9	99.9	99.9
0.5	5.3	302.5	975.0	13.2	1.7	99.9	99.9	99.9	288.5	300.4	4.5	45.5	99.9	99.9
1.2	11.4	526.7	950.0	11.5	0.8	99.9	99.9	99.9	288.9	300.4	4.3	47.5	99.9	99.9
2.0	13.5	748.8	925.0	9.4	-0.3	99.9	99.9	99.9	288.9	299.8	4.0	50.6	0.6	191.
2.7	15.7	975.1	900.0	7.1	-1.5	3.4	7.4	-0.4	288.8	299.2	3.8	54.6	0.9	190.
3.6	18.0	1205.7	875.0	4.7	-2.7	355.6	7.6	0.6	288.7	298.5	3.6	58.4	1.3	187.
4.4	20.3	1441.2	850.0	2.4	-3.6	351.9	7.4	1.0	288.7	298.1	3.4	64.3	1.7	183.
5.3	22.5	1682.4	825.0	2.3	-11.3	350.5	6.4	0.4	291.0	296.6	2.0	35.9	2.3	181.
6.1	24.8	1923.6	800.0	0.9	-3.9	354.8	5.0	-0.5	292.2	302.0	3.6	70.0	2.2	181.
7.1	27.2	2164.8	775.0	-0.7	-2.5	340.0	4.5	1.6	293.1	304.4	4.1	67.0	2.6	180.
8.1	29.7	2406.2	750.0	-0.2	-0.2	318.2	4.1	2.7	296.4	310.3	5.1	103.9	2.8	177.
9.2	32.2	2715.5	725.0	-0.7	-0.7	309.5	4.6	3.5	298.7	312.7	5.0	104.9	3.3	173.
10.2	34.7	3002.3	700.0	-1.9	-1.9	349.9	4.8	3.9	300.4	313.8	4.8	104.5	3.2	170.
11.4	37.3	3287.8	675.0	-2.7	-2.7	285.4	5.0	4.8	302.6	315.8	4.7	104.0	3.4	165.
12.6	40.0	3587.6	650.0	-4.3	-4.2	261.1	6.9	6.8	304.1	316.5	4.3	103.8	3.6	155.
13.8	42.7	3897.6	625.0	-5.7	-5.7	245.8	9.5	8.5	306.0	317.6	4.0	103.6	3.7	150.
14.5	45.8	4217.3	600.0	-7.4	-7.4	242.7	11.0	9.8	307.6	318.4	3.7	103.4	3.8	140.
15.1	48.3	4545.0	575.0	-9.4	-9.4	243.5	12.6	10.9	309.0	318.8	3.3	103.1	4.0	128.
17.4	51.3	4887.7	550.0	-11.3	-11.3	240.7	14.7	12.9	310.6	319.5	2.9	102.1	4.6	115.
18.6	54.3	5246.3	525.0	-13.6	-13.6	240.7	15.9	14.6	312.1	319.8	2.5	101.5	5.3	105.
19.5	57.4	5615.5	500.0	-16.6	-16.8	253.2	15.8	15.1	312.6	319.0	2.0	59.8	6.4	99.
21.1	60.5	5995.1	475.0	-19.3	-19.6	257.1	16.8	16.4	314.1	319.5	1.7	97.6	7.5	95.
22.5	63.8	6387.4	450.0	-23.7	-23.5	263.3	20.3	20.2	313.4	315.2	0.5	40.4	8.9	93.
24.2	67.1	6813.9	425.0	-29.3	-29.0	263.9	22.2	22.2	316.5	317.3	0.2	19.2	11.1	91.
25.6	70.7	7291.6	400.0	-36.0	-36.0	259.5	21.6	21.3	318.5	319.3	0.2	23.2	13.3	90.
27.7	74.4	7711.8	375.0	-42.0	-42.0	256.1	20.0	19.5	319.3	320.0	0.2	25.6	15.5	88.
29.6	78.2	8156.3	350.0	-49.9	-49.1	249.7	17.8	16.6	320.4	320.9	0.1	26.9	17.9	86.
31.6	82.2	8755.4	325.0	-58.1	-58.1	248.0	16.6	15.2	321.4	320.9	0.1	26.9	19.8	84.
33.5	86.3	9246.1	300.0	-64.6	-64.6	248.0	17.3	15.8	322.3	322.3	0.1	26.9	21.7	82.
35.6	90.7	9822.0	275.0	-72.5	-72.5	250.0	17.3	15.9	323.5	323.5	0.1	26.9	23.9	81.
38.2	95.4	10442.1	250.0	-81.1	-81.1	246.8	17.3	15.9	325.6	325.6	0.1	26.9	26.2	80.
41.4	101.4	11117.9	225.0	-91.4	-91.4	248.2	24.1	22.4	332.1	332.1	0.1	26.9	30.0	78.
44.0	107.6	11653.0	200.0	-99.2	-99.2	257.6	22.1	4.9	339.0	339.0	0.1	26.9	33.9	78.
47.4	114.4	12087.0	175.0	-62.8	-62.8	266.2	24.8	1.6	346.3	346.3	0.1	26.9	38.3	78.
51.2	117.7	13631.1	150.0	-63.9	-63.9	279.1	25.1	24.8	365.2	365.2	0.1	26.9	44.0	80.
53.8	124.5	14770.8	125.0	-61.1	-61.1	278.5	23.7	23.4	384.4	384.4	0.1	26.9	50.6	82.
61.0	132.3	16157.4	100.0	-59.3	-59.3	285.7	17.7	-5.0	413.2	413.2	0.1	26.9	57.9	85.
68.4	140.7	17537.2	75.0	-62.5	-62.5	288.4	11.5	-2.9	441.9	441.9	0.1	26.9	63.0	87.
78.7	151.0	20475.1	50.0	-57.5	-57.5	283.4	7.9	-1.8	508.0	508.0	0.1	26.9	68.0	88.
86.0	160.3	24513.3	25.0	-51.7	-51.7	282.2	5.0	-1.1	636.3	636.3	0.1	26.9	78.1	90.

° BY SPEED MEANS ELEVATION ANGLE BETWEEN 6 AND 10 DEG

° BY TEMP MEANS TEMPERATURE CR TIME HAVE BEEN INTERPOLATED

°° BY SPEC MEANS ELEVATION ANGLE LESS THAN 6 DEG

STATION NO. 340
LITTLE ROCK, ARKANSAS

1 MAY 1978

161 13. 1

ANGLES ON THE HALF MINUTE HAVE BEEN LINEARLY INTERPOLATED FROM WHOLE MINUTE VALUES

TIME MIN	CNTCT	HEIGHT GPM	PRES MB	TEMP DC C	DEW PT DC C	DIR DG	SPEED M/SEC	U COMP M/SEC	V COMP M/SEC	POT T DC K	E POT T DC K	WX RTO GM/KG	RM PCT	RANGE NM	AZ DG
0.0	6.5	172.0	991.3	10.5	4.4	30.0	7.7	-3.8	-6.7	284.4	298.2	5.3	66.0	0.0	0.
55.6	55.6	1000.0	999.9	99.9	99.9	99.9	99.9	99.9	99.9	99.9	99.9	99.9	999.9	999.9	999.9
0.6	7.9	305.5	975.0	9.1	3.1	999.9	999.9	99.9	99.9	284.3	297.1	4.8	65.9	999.9	999.9
1.4	10.1	524.4	950.0	7.0	2.8	999.9	999.9	99.9	99.9	284.3	297.2	4.9	74.7	999.9	999.9
2.3	12.4	743.4	925.0	5.2	3.4	53.8	11.8	-9.5	-7.0	284.6	298.5	5.3	88.3	1.6	232.
3.2	14.7	962.0	900.0	7.4	6.7	38.5	7.1	-4.4	-5.5	289.1	307.2	6.9	95.7	2.2	232.
4.0	17.1	1201.5	875.0	9.7	9.0	8.3	4.9	-0.7	-4.9	293.6	315.8	8.3	95.6	2.4	225.
4.5	19.5	1442.8	850.0	4.4	7.7	348.2	5.1	1.0	-5.0	294.9	315.8	7.8	95.4	2.6	224.
5.5	21.5	1685.2	825.0	7.2	0.1	345.1	5.7	1.5	-5.5	298.2	309.2	4.7	61.2	2.7	219.
6.7	24.3	1943.9	800.0	8.9	-3.5	353.7	7.0	0.8	-6.9	300.7	311.3	3.7	41.4	2.9	214.
7.7	26.8	2205.1	775.0	8.0	-10.9	341.3	8.5	2.7	-8.1	302.4	308.8	2.1	24.9	3.3	209.
8.7	29.4	2475.7	750.0	6.3	-8.2	312.0	10.9	8.1	-7.3	303.4	311.5	2.8	34.5	3.6	200.
9.8	31.9	2752.2	725.0	4.2	-29.4	291.3	13.8	12.9	-5.0	306.3	308.1	0.6	7.0	3.8	189.
10.8	34.6	3045.0	700.0	5.0	-42.1	280.7	16.2	15.9	-3.0	308.0	308.5	0.1	1.8	4.0	175.
11.5	37.2	3335.0	675.0	2.5	-39.3	273.6	17.3	17.1	-2.9	308.5	309.1	0.2	2.7	4.4	161.
13.6	40.7	3638.3	650.0	0.1	-36.8	281.7	17.8	17.4	-3.6	309.1	309.9	0.2	4.2	5.1	149.
14.2	42.5	3950.3	625.0	-3.1	-33.6	283.5	18.0	17.5	-4.2	308.9	310.1	0.4	7.4	6.0	141.
15.4	45.6	4271.6	600.0	-8.1	-26.6	282.6	20.0	19.5	-4.4	309.0	311.4	0.7	17.9	7.2	134.
16.4	46.4	4602.5	575.0	-8.7	-31.3	283.4	22.7	22.0	-5.3	309.9	311.5	0.5	14.2	8.5	128.
17.9	51.4	4946.0	550.0	-11.0	-35.3	285.8	25.3	24.2	-7.3	311.1	312.3	0.3	11.5	10.3	124.
19.2	54.4	5301.3	525.0	-13.8	-28.0	290.7	28.9	25.1	-9.5	311.9	314.3	0.7	28.8	12.2	122.
20.6	57.3	5679.5	500.0	-18.2	-23.0	290.5	27.8	26.0	-9.7	313.3	317.2	1.2	55.7	14.6	120.
22.1	60.8	6054.9	475.0	-18.4	-31.6	290.2	29.6	27.7	-10.2	315.2	317.2	0.6	31.7	17.0	119.
23.5	64.0	6455.7	450.0	-21.4	-41.6	287.7	28.8	27.4	-8.7	316.3	317.1	0.2	14.1	19.5	117.
25.1	67.4	6874.7	425.0	-24.7	-63.1	286.2	29.1	27.9	-8.1	317.3	317.4	0.0	1.5	22.1	116.
26.5	70.9	7312.7	400.0	-27.7	-67.6	285.4	29.5	29.5	-7.8	319.0	319.1	0.0	1.0	24.7	115.
28.1	74.6	7773.4	375.0	-31.2	-70.0	283.9	33.3	32.3	-6.0	320.3	320.4	0.0	1.0	28.0	114.
30.1	78.3	8259.1	350.0	-34.6	-72.2	285.1	34.7	33.5	-9.1	322.1	322.1	0.0	1.0	31.6	113.
32.1	82.2	8772.6	325.0	-38.2	-74.6	291.3	37.9	35.3	-13.8	324.0	324.0	0.0	1.0	35.7	112.
34.1	86.3	9316.6	300.0	-42.2	-99.9	295.1	43.1	40.8	-19.2	325.9	325.9	95.9	999.9	40.6	112.
36.1	90.6	9901.4	275.0	-46.6	-99.9	298.0	49.6	46.6	-17.0	327.7	327.7	99.9	999.9	46.6	113.
38.3	95.2	10527.6	250.0	-51.5	-99.9	298.4	59.5	48.0	-16.0	329.5	329.5	99.9	999.9	53.1	112.
40.7	100.0	11204.3	225.0	-56.2	-99.9	299.4	48.14	45.4	-16.0	332.3	332.3	99.9	999.9	60.3	112.
43.4	105.2	11944.5	200.0	-60.3	-99.9	288.1	47.38	45.5	-13.1	337.2	337.2	99.9	999.9	67.9	111.
46.3	110.8	12774.4	175.0	-61.7	-99.9	285.0	42.84	41.3	-11.1	348.1	348.1	99.9	999.9	75.3	111.
49.6	117.0	13728.1	150.0	-62.8	-99.9	281.3	33.28	32.6	-6.5	361.6	361.6	99.9	999.9	82.5	110.
53.3	123.8	14855.6	125.0	-61.2	-99.9	274.7	22.64	22.5	-1.9	384.1	384.1	99.9	999.9	88.3	109.
57.5	131.3	16240.9	100.0	-61.4	-99.9	273.6	20.58	20.4	-1.3	408.1	408.1	99.9	999.9	94.4	108.
64.0	140.3	18032.3	75.0	-61.2	-99.9	286.1	12.84	12.3	-3.5	444.7	444.7	99.9	999.9	100.4	108.
71.5	150.0	20548.3	50.0	-61.0	-99.9	302.5	5.9	5.0	-3.2	499.7	499.7	99.9	999.9	103.6	108.
84.3	161.0	24953.5	25.0	-49.6	-99.9	999.9	999.9	99.9	99.9	642.1	642.1	99.9	999.9	105.5	108.

0 BY SPEC MEANS ELEVATION ANGLE BETWEEN 6 AND 10 DEG

9 BY TEMP MEANS TEMPERATURE CR TIME HAVE BEEN INTERPOLATED

99 BY SPEC MEANS ELEVATION ANGLE LESS THAN 6 DEG

ORIGINAL PAGE IS OF POOR QUALITY

STATION NO. 349
MONETT, MISSOURI

1 MAY 1978
2300 GMT

ANGLES ON THE HALF MINUTE HAVE BEEN LINEARLY INTERPOLATED FROM WHOLE MINUTE VALUES

153 13. 1

TIME MIN	CATCT	WEIGHT CPM	PRES MB	TEMP DL C	DEM PT DC C	DIR DC	SPEED M/SEC	U COMP M/SEC	V COMP M/SEC	POT 7 DG K	E PCT T DC K	WX RTO GM/KG	RM PCT	RANGE KM	AZ DG
6.0	10.3	438.0	962.6	10.8	1.6	60.8	7.7	-6.7	-3.8	287.1	298.8	4.5	53.8	8.0	8.
6.05	55.9	54.9	1005.0	59.9	99.9	55.9	59.9	99.9	99.9	99.9	999.9	99.9	999.9	995.9	999.9
6.05	55.5	55.5	575.0	99.9	99.9	99.9	99.9	99.9	99.9	99.9	955.9	99.9	999.9	995.9	999.9
6.05	11.5	545.9	555.0	9.5	-0.0	999.9	999.9	999.9	999.9	286.8	297.6	4.0	51.5	995.9	955.9
6.1	12.8	762.5	525.0	7.6	-0.9	999.9	999.9	999.9	999.9	287.0	297.6	3.9	55.1	999.9	999.9
6.1	12.4	591.3	505.0	5.4	-1.1	999.9	999.9	999.9	999.9	287.0	297.6	3.9	63.0	1.3	243.0
6.2	12.6	1221.0	675.0	6.8	2.5	71.1	5.1	-8.6	-2.9	288.8	303.0	5.3	85.0	1.8	248.0
6.2	11.1	1857.6	855.0	6.1	3.4	64.5	8.7	-7.9	-3.8	292.6	308.1	5.8	82.7	2.3	247.0
6.5	23.5	1703.1	825.0	6.9	2.4	57.5	9.0	-7.6	-4.8	293.8	308.8	5.6	84.2	2.8	248.0
6.7	26.0	1554.3	805.0	5.3	2.7	58.1	8.7	-7.4	-4.6	296.8	312.8	5.8	83.3	3.2	248.0
6.7	26.6	2214.7	775.0	5.8	-0.6	34.6	6.5	-3.9	-5.2	300.0	313.3	4.7	63.4	3.6	243.0
6.7	21.2	2463.3	755.0	5.5	-1.1	337.9	5.1	1.9	-4.8	302.6	316.9	4.7	62.4	3.8	239.0
6.8	31.8	2757.8	725.0	3.5	-2.2	301.0	6.4	5.5	-3.3	303.3	316.1	4.5	66.3	3.7	235.0
6.8	36.4	3063.5	705.0	1.6	-2.0	300.2	8.2	7.1	-4.1	306.3	317.8	4.7	76.6	3.6	228.0
6.8	5.2	3346.3	675.0	-0.1	-7.1	296.3	9.7	8.5	-4.6	305.5	316.9	4.2	74.6	3.4	215.0
6.8	11.7	42.0	637.6	-2.0	-7.1	295.2	11.4	10.3	-4.9	306.7	316.9	3.5	68.0	3.4	205.0
6.8	4.8	3949.6	625.0	-3.8	-2.6	289.7	14.1	13.4	-4.5	308.1	315.1	2.3	50.4	3.4	195.0
6.8	47.8	4271.4	605.0	-6.1	-5.7	286.1	16.4	15.8	-4.6	309.1	313.8	1.5	37.6	3.6	177.0
6.8	5.7	6007.1	575.0	-8.6	-19.5	284.0	17.5	17.7	-4.2	310.0	314.3	1.4	39.3	4.1	161.0
6.8	12.8	4546.5	550.0	-11.4	-21.5	284.0	16.8	16.3	-4.1	310.5	314.4	1.2	42.2	4.9	149.0
6.8	17.5	5255.5	525.0	-13.9	-23.5	286.9	17.0	16.2	-4.9	311.7	314.7	0.9	36.7	6.0	135.0
6.8	6.1	5963.1	505.0	-16.1	-24.4	291.9	18.5	17.1	-6.9	313.4	314.8	0.4	18.8	7.3	124.0
6.8	63.4	6053.0	475.0	-19.1	-22.5	292.6	17.2	15.9	-6.6	314.3	314.5	1.3	74.4	8.6	130.0
6.8	46.8	4453.4	450.0	-21.0	-28.1	291.2	14.4	13.5	-5.2	316.9	319.6	0.8	52.6	9.9	129.0
6.8	51.4	4755.0	425.0	-24.2	-32.9	292.7	13.0	12.0	-5.0	318.0	320.0	0.6	44.0	11.0	128.0
6.8	70.3	6673.8	405.0	-27.7	-37.5	298.6	16.2	15.3	-5.2	317.0	320.3	0.4	36.8	12.2	125.0
6.8	77.6	7773.0	375.0	-31.4	-40.4	285.9	20.1	19.4	-5.5	321.1	321.1	0.3	40.3	13.9	122.0
6.8	61.3	8257.6	355.0	-34.5	-43.2	282.2	21.0	20.5	-4.5	323.6	321.7	0.2	40.1	16.0	120.0
6.8	65.4	8755.0	325.0	-38.4	-48.3	282.2	23.8	23.2	-5.0	322.4	323.0	0.1	37.8	18.2	118.0
6.8	65.5	9312.2	305.0	-43.4	-56.9	293.9	25.7	25.0	-6.2	324.2	324.2	99.9	999.9	20.6	116.0
6.8	56.0	9451.8	275.0	-46.2	-59.9	285.6	28.8	27.1	-9.2	325.4	325.4	99.9	999.9	23.7	115.0
6.8	58.8	10144.2	255.0	-51.9	-66.5	288.3	31.5	29.5	-9.9	328.9	328.9	99.9	999.9	26.0	114.0
6.8	103.6	11151.2	225.0	-55.5	-69.9	287.6	36.1	34.4	-10.9	333.4	333.4	99.9	999.9	33.2	113.0
6.8	106.4	11935.3	205.0	-60.7	-69.9	279.4	34.6	34.6	-10.2	338.8	338.8	99.9	999.9	38.9	112.0
6.8	114.3	12765.4	175.0	-67.7	-69.9	279.4	32.2	31.7	-5.2	349.8	349.8	99.9	999.9	44.5	111.0
6.8	120.3	13724.8	155.0	-64.4	-69.9	275.3	25.5	25.4	-2.3	367.8	367.8	99.9	999.9	49.9	109.0
6.8	127.0	14671.3	125.0	-69.3	-69.9	276.3	20.4	20.3	-2.2	387.6	387.6	99.9	999.9	54.6	108.0
6.8	144.0	16264.0	105.0	-69.7	-69.9	277.1	18.3	18.2	-2.3	412.5	412.5	99.9	999.9	60.4	108.0
6.8	141.7	16074.2	75.0	-64.2	-69.9	290.9	12.3	11.5	-4.4	451.0	451.0	99.9	999.9	65.9	107.0
6.8	145.7	20611.3	55.0	-54.5	-69.9	308.6	6.5	5.1	-4.1	503.3	503.3	99.9	999.9	70.2	107.0
6.8	152.0	25069.1	25.0	-48.7	-69.9	599.9	999.9	99.9	99.9	646.7	646.7	99.9	999.9	72.1	108.0

0 BY DEEC MEANS ELEVATION ANGLE BETWEEN 6 AND 10 DEG
 0 BY TEMP MEANS TEMPERATURE CR TIME HAVE BEEN INTERPOLATED
 00 BY SPEED MEANS ELEVATION ANGLE LESS THAN 6 DEG

STATION NO. 353
OKLAHOMA CITY, OKLAHOMA

1 MAY 1978
2315 GMT

160 11. 1

ANGLES ON THE HALF MINUTE HAVE BEEN LINEARLY INTERPOLATED FROM WHOLE MINUTE VALUES

TIME MIN	CNCT	HEIGHT GPM	PRES MB	TEMP DG C	DEW PT DG C	DIR CG	SPEED M/SEC	U COMP M/SEC	V COMP M/SEC	POT Y DG K	E POT T DG K	MX RTO GM/KG	RH PCT	RANGE KM	AZ DG
0.0	5.6	322.0	942.4	17.8	13.5	40.0	6.6	-4.2	-5.1	294.2	320.9	10.2	76.0	0.0	7
99.5	56.9	99.9	1070.0	99.9	99.9	99.9	99.9	99.9	99.9	99.9	99.9	99.9	999.5	995.9	659.
59.5	55.9	99.9	975.0	99.9	99.9	99.9	99.9	99.9	99.9	99.9	99.9	99.9	999.9	999.9	999.
59.5	55.9	99.9	975.0	99.9	99.9	99.9	99.9	99.9	99.9	99.9	99.9	99.9	999.9	999.9	999.
5.6	10.5	502.6	950.0	14.6	12.5	99.9	99.9	99.9	99.9	292.1	317.3	9.7	67.2	99.9	999.
1.5	12.5	727.5	925.0	12.2	10.7	99.9	99.9	99.9	9.9	291.8	314.8	8.8	90.6	99.9	999.
2.2	14.4	527.1	900.0	11.0	10.5	99.9	99.9	99.9	99.9	292.9	316.2	8.9	96.2	99.9	999.
3.0	16.5	319.7	875.0	10.7	10.1	99.9	99.9	99.9	99.9	294.9	318.5	8.9	96.3	99.9	999.
3.6	16.6	1434.8	850.0	10.2	9.6	99.9	99.9	99.9	99.9	296.0	320.6	8.9	96.5	99.9	999.
4.8	20.7	1633.4	825.0	9.1	8.6	99.9	99.9	99.9	99.9	298.3	321.3	8.6	96.4	99.9	999.
5.8	24.9	1938.6	800.0	8.0	6.8	99.9	99.9	99.9	99.9	299.7	320.9	7.8	92.4	99.9	999.
6.7	25.4	2231.6	775.0	9.2	-9.2	99.9	99.9	99.9	99.9	303.8	311.7	2.7	28.8	99.9	999.
7.6	27.5	2473.4	750.0	9.7	-22.6	55.9	99.9	99.9	99.9	307.1	329.7	0.8	8.3	99.9	999.
8.7	29.8	2753.1	725.0	7.2	-21.9	99.9	99.9	99.9	99.9	307.3	310.2	0.9	10.4	52.9	999.
9.9	22.2	3650.0	700.0	4.1	-22.3	99.9	99.9	99.9	99.9	307.1	310.0	0.9	12.5	99.9	999.
11.0	24.7	3234.3	675.0	2.1	-21.9	99.9	99.9	99.9	99.9	308.0	311.1	1.0	14.8	99.9	999.
12.1	27.2	3037.5	650.0	-0.3	-19.4	99.9	99.9	99.9	99.9	308.6	312.6	1.3	22.2	99.9	999.
13.2	29.9	3499.4	625.0	-3.0	-20.0	99.9	99.9	99.9	99.9	309.0	313.0	1.2	25.5	99.9	999.
14.3	42.5	4271.1	600.0	-5.7	-27.1	267.6	11.3	11.3	0.5	309.6	312.0	0.7	17.6	2.0	123.
15.4	45.1	4621.5	575.0	-7.1	-43.9	268.2	15.0	15.0	0.5	311.7	312.2	0.1	3.5	2.8	113.
16.7	46.0	4466.7	550.0	-9.3	-15.1	262.8	17.9	17.8	2.2	313.1	319.8	2.2	62.4	3.9	104.
18.0	50.9	5136.7	525.0	-12.4	-16.2	260.0	18.1	17.9	3.2	313.5	319.9	2.1	73.5	5.2	98.
19.2	54.3	5677.7	500.0	-14.4	-33.4	261.4	19.0	18.8	2.9	315.5	317.1	0.5	18.0	6.6	94.
20.5	57.1	6095.1	475.0	-16.9	-32.0	263.3	20.5	20.4	2.4	317.0	318.9	0.5	25.6	8.1	92.
21.6	60.3	6494.2	450.0	-19.4	-39.5	263.2	22.7	22.5	2.7	318.8	315.8	0.3	14.9	9.8	90.
22.4	63.7	6651.2	425.0	-22.9	-41.7	265.0	23.7	23.6	2.1	319.7	320.5	0.2	15.8	11.9	89.
23.1	67.1	7332.3	400.0	-26.7	-37.5	265.7	23.7	23.7	1.8	320.3	321.6	0.4	35.0	14.3	89.
24.7	70.9	7794.6	375.0	-30.4	-35.8	264.2	25.2	25.1	2.6	321.4	323.0	0.5	58.5	16.8	88.
26.4	74.7	8242.3	350.0	-34.0	-39.4	264.4	26.9	26.8	2.6	322.9	324.2	0.3	57.5	19.6	88.
28.4	78.8	8797.2	325.0	-37.9	-43.4	264.4	29.7	29.6	2.9	324.4	325.3	0.2	56.1	22.7	87.
30.4	83.2	9343.4	300.0	-42.8	-49.9	264.4	33.5	33.3	3.2	325.1	999.9	99.9	999.9	26.4	87.
32.2	87.6	9524.9	275.0	-47.3	-59.9	264.0	38.5	38.4	3.6	326.8	999.9	99.9	999.9	30.2	86.
34.5	92.4	10548.2	250.0	-52.4	-59.9	263.5	38.0	44.3	4.3	328.1	999.9	99.9	999.9	35.0	86.
39.0	97.6	14220.5	225.0	-58.0	-59.9	264.0	44.9	44.7	4.7	329.7	999.9	99.9	999.9	41.4	86.
41.7	103.3	11555.5	200.0	-62.0	-59.9	267.5	42.0	42.0	1.8	330.7	999.9	99.9	999.9	48.4	86.
44.7	106.3	12779.7	175.0	-63.0	-59.9	267.9	34.5	34.5	1.2	348.0	999.9	99.9	999.9	55.6	86.
46.0	116.0	13725.9	150.0	-63.0	-59.9	262.5	23.3	29.0	3.8	361.5	999.9	99.9	999.9	61.9	86.
52.0	121.7	14957.1	125.0	-64.0	-59.9	265.9	23.7	23.6	1.7	375.2	999.9	99.9	999.9	67.9	86.
56.7	122.0	16230.4	100.0	-62.5	-59.9	265.1	19.1	19.1	1.6	407.1	999.9	99.9	999.9	74.1	86.
63.2	141.3	18020.2	75.0	-62.3	-59.9	294.2	15.7	14.3	-6.4	442.4	999.9	99.9	999.9	80.4	86.
71.7	151.5	20530.2	50.0	-63.4	-59.9	321.6	7.1	4.4	-5.5	501.2	999.9	99.9	999.9	83.6	88.
85.1	162.0	24551.1	25.0	-51.1	-59.9	999.9	999.9	99.9	99.9	637.9	999.9	99.9	999.9	89.4	90.

9 BY SPEED MEANS ELEVATION ANGLE BETWEEN 6 AND 10 DEG
9 BY TEMP MEANS TEMPERATURE OR TIME HAVE BEEN INTERPOLATED
99 BY SPEED MEANS ELEVATION ANGLE LESS THAN 6 DEG

ORIGINAL PAGE IS
OF POOR QUALITY

STATION NO. 363
AMARILLO, TEXAS
1 MAY 1978
2300 GMT

143 15. 0

TIME MIN	ENTRY	HEIGHT GMS	PRES MB	TEMP DEG C	DEW PT DEG C	DIR DG	SPEED M/SEC	U COMP M/SEC	V COMP M/SEC	PCT T DG V	E PGT T DG W	MZ PIO CM/KG	RM PCT	RANGE KM	AZ DG
500	17.2	1090.0	837.0	14.2	8.1	999.9	999.9	999.9	999.9	295.5	316.4	7.8	77.0	999.9	999.9
505	50.9	999.9	999.9	999.9	999.9	999.9	999.9	999.9	999.9	999.9	999.9	999.9	999.9	999.9	999.9
510	50.9	999.9	999.9	999.9	999.9	999.9	999.9	999.9	999.9	999.9	999.9	999.9	999.9	999.9	999.9
515	50.9	999.9	999.9	999.9	999.9	999.9	999.9	999.9	999.9	999.9	999.9	999.9	999.9	999.9	999.9
520	50.9	999.9	999.9	999.9	999.9	999.9	999.9	999.9	999.9	999.9	999.9	999.9	999.9	999.9	999.9
525	50.9	999.9	999.9	999.9	999.9	999.9	999.9	999.9	999.9	999.9	999.9	999.9	999.9	999.9	999.9
530	50.9	999.9	999.9	999.9	999.9	999.9	999.9	999.9	999.9	999.9	999.9	999.9	999.9	999.9	999.9
535	50.9	999.9	999.9	999.9	999.9	999.9	999.9	999.9	999.9	999.9	999.9	999.9	999.9	999.9	999.9
540	50.9	999.9	999.9	999.9	999.9	999.9	999.9	999.9	999.9	999.9	999.9	999.9	999.9	999.9	999.9
545	50.9	999.9	999.9	999.9	999.9	999.9	999.9	999.9	999.9	999.9	999.9	999.9	999.9	999.9	999.9
550	50.9	999.9	999.9	999.9	999.9	999.9	999.9	999.9	999.9	999.9	999.9	999.9	999.9	999.9	999.9
555	50.9	999.9	999.9	999.9	999.9	999.9	999.9	999.9	999.9	999.9	999.9	999.9	999.9	999.9	999.9
560	50.9	999.9	999.9	999.9	999.9	999.9	999.9	999.9	999.9	999.9	999.9	999.9	999.9	999.9	999.9
565	50.9	999.9	999.9	999.9	999.9	999.9	999.9	999.9	999.9	999.9	999.9	999.9	999.9	999.9	999.9
570	50.9	999.9	999.9	999.9	999.9	999.9	999.9	999.9	999.9	999.9	999.9	999.9	999.9	999.9	999.9
575	50.9	999.9	999.9	999.9	999.9	999.9	999.9	999.9	999.9	999.9	999.9	999.9	999.9	999.9	999.9
580	50.9	999.9	999.9	999.9	999.9	999.9	999.9	999.9	999.9	999.9	999.9	999.9	999.9	999.9	999.9
585	50.9	999.9	999.9	999.9	999.9	999.9	999.9	999.9	999.9	999.9	999.9	999.9	999.9	999.9	999.9
590	50.9	999.9	999.9	999.9	999.9	999.9	999.9	999.9	999.9	999.9	999.9	999.9	999.9	999.9	999.9
595	50.9	999.9	999.9	999.9	999.9	999.9	999.9	999.9	999.9	999.9	999.9	999.9	999.9	999.9	999.9
600	50.9	999.9	999.9	999.9	999.9	999.9	999.9	999.9	999.9	999.9	999.9	999.9	999.9	999.9	999.9
605	50.9	999.9	999.9	999.9	999.9	999.9	999.9	999.9	999.9	999.9	999.9	999.9	999.9	999.9	999.9
610	50.9	999.9	999.9	999.9	999.9	999.9	999.9	999.9	999.9	999.9	999.9	999.9	999.9	999.9	999.9
615	50.9	999.9	999.9	999.9	999.9	999.9	999.9	999.9	999.9	999.9	999.9	999.9	999.9	999.9	999.9
620	50.9	999.9	999.9	999.9	999.9	999.9	999.9	999.9	999.9	999.9	999.9	999.9	999.9	999.9	999.9
625	50.9	999.9	999.9	999.9	999.9	999.9	999.9	999.9	999.9	999.9	999.9	999.9	999.9	999.9	999.9
630	50.9	999.9	999.9	999.9	999.9	999.9	999.9	999.9	999.9	999.9	999.9	999.9	999.9	999.9	999.9
635	50.9	999.9	999.9	999.9	999.9	999.9	999.9	999.9	999.9	999.9	999.9	999.9	999.9	999.9	999.9
640	50.9	999.9	999.9	999.9	999.9	999.9	999.9	999.9	999.9	999.9	999.9	999.9	999.9	999.9	999.9
645	50.9	999.9	999.9	999.9	999.9	999.9	999.9	999.9	999.9	999.9	999.9	999.9	999.9	999.9	999.9
650	50.9	999.9	999.9	999.9	999.9	999.9	999.9	999.9	999.9	999.9	999.9	999.9	999.9	999.9	999.9
655	50.9	999.9	999.9	999.9	999.9	999.9	999.9	999.9	999.9	999.9	999.9	999.9	999.9	999.9	999.9
660	50.9	999.9	999.9	999.9	999.9	999.9	999.9	999.9	999.9	999.9	999.9	999.9	999.9	999.9	999.9
665	50.9	999.9	999.9	999.9	999.9	999.9	999.9	999.9	999.9	999.9	999.9	999.9	999.9	999.9	999.9
670	50.9	999.9	999.9	999.9	999.9	999.9	999.9	999.9	999.9	999.9	999.9	999.9	999.9	999.9	999.9
675	50.9	999.9	999.9	999.9	999.9	999.9	999.9	999.9	999.9	999.9	999.9	999.9	999.9	999.9	999.9
680	50.9	999.9	999.9	999.9	999.9	999.9	999.9	999.9	999.9	999.9	999.9	999.9	999.9	999.9	999.9
685	50.9	999.9	999.9	999.9	999.9	999.9	999.9	999.9	999.9	999.9	999.9	999.9	999.9	999.9	999.9
690	50.9	999.9	999.9	999.9	999.9	999.9	999.9	999.9	999.9	999.9	999.9	999.9	999.9	999.9	999.9
695	50.9	999.9	999.9	999.9	999.9	999.9	999.9	999.9	999.9	999.9	999.9	999.9	999.9	999.9	999.9
700	50.9	999.9	999.9	999.9	999.9	999.9	999.9	999.9	999.9	999.9	999.9	999.9	999.9	999.9	999.9

0 BY TEMP MEAN ELEVATION ABOVE SEVEN 6 AND 10 DEG
0 BY TEMP MEAN TEMPERATURE OR FINE MAY BE INTERPOLATED
00 BY 0010 MEANS ELEVATION ANGLE LESS THAN 6 DEG

STATION NO. 429
DAYTON, OHIO
1 MAY 1970
2300 GMT

TIME MIN	CATCY	HEIGHT GPM	PRES MB	TEMP DU C	DEW PT DU C	DIR DG	SPEED M/SEC	U COMP M/SEC	V COMP M/SEC	POT Y DG K	E POT Y DG K	MX RTD GM/KG	RH PCT	RANGE KM	AZ DG
0.0	8.6	298.0	979.0	10.4	-3.3	340.0	4.6	1.6	-4.3	285.3	293.6	3.1	38.0	0.0	0.
55.5	55.9	332.0	1005.0	99.9	99.9	99.9	99.9	99.9	99.9	99.9	99.9	99.9	99.9	99.9	99.9
6.2	8.9	332.0	975.0	9.7	-4.6	84.8	7.0	-7.0	-0.6	285.0	252.5	2.8	35.9	0.1	131.
6.8	11.3	545.6	950.0	7.0	-6.1	18.1	6.9	-2.1	-6.6	284.3	291.2	2.6	38.7	0.3	179.
1.8	13.6	765.0	925.0	4.9	-6.2	8.3	6.2	-0.5	-6.1	284.3	291.4	2.6	44.3	0.6	187.
2.6	16.0	547.6	900.0	2.8	-6.7	3.1	7.1	-0.4	-7.1	284.4	291.4	2.6	49.5	1.0	186.
3.4	18.5	1214.5	875.0	0.6	-7.3	0.7	7.3	0.1	-7.3	284.5	291.4	2.5	55.3	1.4	185.
4.4	21.0	1446.7	850.0	-1.6	-7.4	356.7	8.1	0.5	-8.0	284.5	291.4	2.6	64.5	1.8	183.
5.3	23.5	1683.6	825.0	-3.9	-7.6	1.4	8.5	-0.2	-8.4	284.5	291.6	2.6	75.6	2.2	182.
6.2	26.1	1925.7	800.0	-5.6	-6.1	9.1	5.4	-1.5	-9.3	285.2	292.2	2.6	82.4	2.7	183.
7.2	28.7	2175.1	775.0	-4.8	-11.2	13.2	10.2	-2.3	-10.0	288.7	294.5	2.1	60.6	3.3	184.
8.0	31.3	2432.7	750.0	-5.6	-12.9	12.8	10.0	-2.2	-9.8	290.7	296.1	1.9	55.6	3.8	186.
9.0	34.0	2652.5	725.0	-5.4	-14.8	3.9	9.5	-0.7	-9.5	293.5	298.4	1.7	47.8	4.3	186.
9.7	36.8	2873.8	700.0	-6.0	-19.2	355.9	9.5	0.7	-9.5	295.9	299.5	1.2	34.3	4.9	185.
10.5	35.6	3258.4	675.0	-6.7	-20.8	354.9	7.9	0.7	-7.9	298.2	301.5	1.1	31.4	5.4	184.
11.8	42.3	3553.0	650.0	-6.8	-21.0	357.1	4.0	0.2	-4.0	301.2	304.6	1.1	31.3	5.7	184.
12.7	47.3	3853.1	625.0	-8.6	-25.9	335.2	3.5	1.5	-3.1	302.6	305.0	0.7	23.2	5.5	184.
14.3	46.3	4173.6	600.0	-9.9	-35.1	302.4	6.2	5.2	-3.3	304.7	305.8	0.3	10.6	6.1	181.
15.2	51.3	4503.6	575.0	-11.8	-36.5	300.5	11.4	9.8	-3.8	306.1	307.1	0.3	10.7	6.4	177.
16.3	54.4	4835.0	550.0	-14.6	-38.5	295.6	17.5	15.8	-7.5	306.7	307.6	0.2	11.0	7.0	170.
17.4	57.5	5150.1	525.0	-16.3	-39.7	291.5	22.0	20.4	-8.0	308.8	309.6	0.2	11.2	8.0	160.
18.4	60.6	5552.4	500.0	-19.0	-40.3	287.1	23.4	22.4	-6.9	309.9	310.7	0.2	13.2	9.4	151.
20.1	64.0	5953.0	475.0	-21.2	-41.3	284.0	24.6	23.9	-5.9	311.7	312.5	0.2	14.3	11.0	143.
22.1	67.4	6332.1	450.0	-23.8	-43.3	281.6	25.8	25.3	-5.2	313.3	313.9	0.2	14.5	12.8	136.
23.5	70.9	6746.5	425.0	-27.2	-45.4	283.3	26.6	25.8	-6.1	314.2	314.8	0.2	15.7	14.6	131.
25.1	74.6	7181.6	400.0	-29.5	-47.1	281.7	28.0	27.5	-5.7	316.7	317.2	0.1	16.9	17.0	127.
26.7	78.3	7635.8	375.0	-32.3	-49.4	278.2	30.4	30.1	-4.3	318.9	319.3	0.1	16.2	19.6	123.
28.4	82.3	8122.2	350.0	-36.5	-52.8	281.7	32.1	31.4	-6.5	319.5	319.8	0.1	16.6	22.6	120.
30.3	86.3	8632.5	325.0	-39.8	-59.9	279.3	37.1	36.6	-6.0	321.8	321.8	99.9	99.9	26.2	117.
32.2	90.6	9175.3	300.0	-43.1	-69.9	273.7	40.1	40.0	-2.6	324.7	324.7	99.9	99.9	30.5	114.
34.4	95.0	9753.0	275.0	-46.4	-79.9	275.0	41.1	40.9	-3.6	328.0	328.0	99.9	99.9	35.6	111.
36.8	99.8	10382.7	250.0	-52.1	-99.9	276.5	43.4	43.2	-4.9	328.6	328.6	99.9	99.9	41.4	109.
39.3	104.8	11055.9	225.0	-58.1	-99.9	276.5	45.2	44.9	-5.1	329.6	329.6	99.9	99.9	47.9	107.
42.0	110.0	11751.5	200.0	-62.5	-99.9	279.4	35.8	35.3	-5.9	333.7	333.7	99.9	99.9	55.3	106.
45.2	115.8	12627.0	175.0	-64.8	-99.9	282.0	26.7	26.1	-5.5	356.2	356.2	99.9	99.9	60.4	106.
49.0	121.8	13606.0	150.0	-55.5	-99.9	281.0	18.8	18.4	-3.6	374.4	374.4	99.9	99.9	66.2	105.
53.4	127.5	14763.3	125.0	-57.6	-99.9	282.6	19.7	19.2	-4.3	390.8	390.8	99.9	99.9	70.3	105.
58.6	135.7	16168.7	100.0	-58.0	-99.9	293.9	17.8	16.3	-7.2	415.8	415.8	99.9	99.9	76.9	105.
64.5	143.3	17564.3	75.0	-57.1	-99.9	303.2	7.7	6.5	-4.2	453.2	453.2	99.9	99.9	80.7	106.
70.3	151.5	20559.2	50.0	-54.2	-99.9	256.6	7.9	7.7	1.8	515.8	515.8	99.9	99.9	84.9	106.
86.0	155.7	25038.5	25.0	-50.7	-99.9	160.0	6.3	-2.2	6.0	635.3	635.3	99.9	99.9	85.8	106.

• BY SPEED MEANS ELEVATION ANGLE BETWEEN 6 AND 10 DEG
 • BY TEMP MEANS TEMPERATURE OR TIME HAVE BEEN INTERPOLATED
 • BY SPEED MEANS ELEVATION ANGLE LESS THAN 6 DEG

ORIGINAL PAGE IS
OF POOR QUALITY

STATION NO. 433
SALEM, ILLINOIS

1 MAY 1978
2330 GMT

ISS 28. 1

ANGLES ON THE HALF MINUTE HAVE BEEN LINEARLY INTERPOLATED FROM WHOLE MINUTE VALUES

TIME MIN	CNTCT	WEIGHT GPM	PRES MB	TEMP CG C	DEW PT CG C	DIP DG	SPEED M/SEC	U COMP M/SEC	V COMP M/SEC	POT Y DG K	E POT T DG K	MX RTO CM/KG	PH PCT	RANGE KM	AZ DG
5.0	7.0	175.0	556.9	11.1	-4.5	40.0	7.2	-4.6	-5.5	284.7	292.1	2.7	33.0	0.0	0.
55.5	9.9	92.1	1030.3	99.0	99.9	55.9	99.9	99.9	99.9	99.9	999.9	99.9	999.9	999.9	999.9
6.6	5.7	243.2	575.0	7.7	-5.6	999.9	999.9	99.9	99.9	284.9	291.9	2.5	32.9	999.9	999.9
1.3	15.8	519.6	550.0	7.9	-6.3	555.5	999.9	5.5	99.9	285.2	292.1	2.5	36.0	999.9	999.9
2.1	15.5	275.7	525.0	3.4	-7.1	999.9	999.9	99.9	99.9	284.8	291.5	2.4	40.2	1.3	218.
2.5	15.1	555.8	500.0	3.4	-6.9	36.5	10.2	-6.0	-8.2	285.0	291.9	2.5	47.0	1.7	218.
3.1	17.3	127.4	875.0	0.8	-7.9	36.5	9.4	-5.9	-7.4	284.7	291.3	2.4	52.1	2.1	218.
4.1	19.5	1859.6	650.0	-0.9	-9.9	42.7	8.6	-5.9	-6.4	285.2	291.1	2.1	50.8	2.5	218.
5.1	13.8	1678.0	825.0	-0.4	-21.3	48.5	8.1	-6.0	-5.3	288.1	290.6	0.8	18.8	3.0	219.
6.1	4.2	193.7	500.0	-1.2	-25.6	50.2	8.0	-6.1	-5.1	289.9	291.7	0.6	13.5	3.4	221.
6.5	2.5	2195.1	775.0	-2.6	-23.6	48.2	7.9	-5.9	-5.3	291.6	292.4	0.5	11.4	3.8	221.
7.6	4.5	2195.1	775.0	-3.5	-32.6	33.2	7.0	-3.8	-5.8	292.8	293.8	0.3	8.4	4.2	222.
8.7	1.3	273.2	725.0	-3.5	-34.5	0.3	8.8	-0.0	-8.8	296.5	296.5	0.3	6.9	4.5	220.
9.6	1.8	303.8	700.0	-2.7	-34.0	33.6	11.8	5.2	-10.6	299.5	300.5	0.3	6.8	4.9	214.
12.5	1.3	325.7	675.0	-3.4	-34.2	318.5	14.2	8.1	-9.2	301.9	302.9	0.3	7.0	5.2	217.
14.5	1.5	339.8	650.0	-3.9	-29.7	309.3	11.6	9.2	-7.1	305.0	306.6	0.5	11.0	5.4	210.
14.7	4.6	385.5	625.0	-5.8	-27.1	309.3	12.3	9.5	-7.8	305.6	306.0	0.7	16.7	5.7	192.
15.2	4.3	424.3	600.0	-7.4	-27.8	312.3	13.9	10.3	-9.3	307.6	309.7	0.6	17.6	6.2	185.
14.5	7.1	454.8	575.0	-8.7	-27.5	311.9	15.5	11.5	-10.4	309.8	312.1	0.7	20.1	6.8	178.
15.1	7.5	483.6	550.0	-11.0	-25.3	309.4	15.2	11.8	-9.7	311.0	313.1	0.6	20.3	7.5	173.
17.2	5.9	524.3	525.0	-13.7	-31.4	309.9	15.8	12.1	-10.1	311.9	313.7	0.5	20.7	8.4	157.
18.4	5.9	561.6	500.0	-16.8	-33.7	311.3	17.1	12.6	-11.3	312.6	314.1	0.4	21.4	9.4	163.
15.4	5.8	594.8	475.0	-19.4	-37.5	307.3	17.1	13.7	-10.3	314.0	315.1	0.3	18.2	10.6	159.
21.1	6.2	632.2	450.0	-22.1	-41.6	302.2	17.1	14.5	-9.1	315.4	316.2	0.2	14.6	11.7	155.
22.1	5.5	683.6	425.0	-24.5	-44.5	302.1	18.3	15.5	-9.7	317.6	318.3	0.2	14.6	12.8	152.
24.7	6.9	723.8	400.0	-28.4	-47.2	298.8	19.5	17.1	-9.4	318.1	318.6	0.1	14.1	14.2	149.
25.3	7.4	773.7	375.0	-32.0	-45.3	291.6	19.0	17.7	-7.0	319.2	319.7	0.1	14.5	15.8	145.
27.1	7.1	815.0	350.0	-37.2	-39.1	285.1	17.5	16.9	-4.6	321.3	322.6	0.4	14.1	17.3	141.
28.9	6.0	873.2	325.0	-36.9	-42.4	279.4	17.2	17.0	-2.8	323.1	324.1	0.3	14.1	18.9	138.
31.4	6.0	923.0	300.0	-41.2	-49.9	276.9	16.2	18.1	-2.2	324.5	324.5	0.3	14.1	20.2	135.
31.1	6.3	963.7	275.0	-46.6	-59.9	278.1	17.8	17.6	-2.5	324.9	324.9	0.3	14.1	21.8	131.
34.2	7.0	1040.3	250.0	-54.3	-59.9	264.4	17.7	17.1	-4.4	325.3	325.3	0.3	14.1	23.6	125.
36.3	7.6	1118.8	225.0	-58.6	-59.9	292.6	17.2	15.9	-6.6	326.8	326.8	0.3	14.1	25.6	127.
38.5	13.0	1163.3	200.0	-61.4	-59.9	288.7	18.0	17.0	-5.7	335.6	335.6	0.3	14.1	27.9	126.
40.6	15.8	1209.1	175.0	-62.8	-59.9	270.2	21.3	21.3	-0.1	346.3	346.3	0.3	14.1	30.2	123.
44.6	15.0	1364.5	150.0	-59.6	-59.9	287.8	20.5	19.5	-6.3	369.1	369.1	0.3	14.1	33.3	121.
46.5	14.3	1473.0	125.0	-57.9	-59.9	266.4	19.6	18.8	-5.5	390.2	390.2	0.3	14.1	37.2	120.
52.5	15.5	1615.7	100.0	-50.6	-59.9	266.6	15.8	15.2	-4.6	414.5	414.5	0.3	14.1	41.0	118.
53.6	14.0	1743.2	75.0	-63.2	-59.9	255.8	12.8	11.5	-5.6	446.6	446.6	0.3	14.1	45.2	117.
64.4	11.0	2028.8	50.0	-57.4	-59.9	316.1	5.4	3.7	-3.9	508.3	508.3	0.3	14.1	48.9	116.
59.9	5.6	99.9	25.0	99.9	99.9	99.9	99.9	99.9	99.9	99.9	999.9	99.9	999.9	999.9	999.9

0 BY SPEED MEANS ELEVATION ANGLE BETWEEN 6 AND 10 DEG
0 BY TEMP MEANS TEMPERATURE OR TIME HAVE BEEN INTERPOLATED
00 BY SPEED MEANS ELEVATION ANGLE LESS THAN 6 DEG

STATION NO. 451
DOUGLE CITY, KANSAS

1 MAY 1978

132 63. 1

ANGLES ON THE HALF MINUTE HAVE BEEN LINEARLY INTERPOLATED FROM WHOLE MINUTE VALUES

TIME MUT	CATY	WEIGHT GSM	PRES MB	TEMP C	DEP FT	DIP DG	SPEED M/SEC	U COMP M/SEC	V COMP M/SEC	PCT T DG K	E PGT T DG K	MX PTO CM/NG	RM PCT	RANGE KM	AZ DG
3.0	2.3	791.0	943.5	6.4	3.2	50.0	9.2	-7.3	-5.9	283.9	297.6	5.2	92.8	0.0	0.
3.05	2.3	791.0	943.5	6.4	3.2	50.0	9.2	-7.3	-5.9	283.9	297.6	5.2	92.8	0.0	0.
3.1	2.3	791.0	943.5	6.4	3.2	50.0	9.2	-7.3	-5.9	283.9	297.6	5.2	92.8	0.0	0.
3.15	2.3	791.0	943.5	6.4	3.2	50.0	9.2	-7.3	-5.9	283.9	297.6	5.2	92.8	0.0	0.
3.2	2.3	791.0	943.5	6.4	3.2	50.0	9.2	-7.3	-5.9	283.9	297.6	5.2	92.8	0.0	0.
3.25	2.3	791.0	943.5	6.4	3.2	50.0	9.2	-7.3	-5.9	283.9	297.6	5.2	92.8	0.0	0.
3.3	2.3	791.0	943.5	6.4	3.2	50.0	9.2	-7.3	-5.9	283.9	297.6	5.2	92.8	0.0	0.
3.35	2.3	791.0	943.5	6.4	3.2	50.0	9.2	-7.3	-5.9	283.9	297.6	5.2	92.8	0.0	0.
3.4	2.3	791.0	943.5	6.4	3.2	50.0	9.2	-7.3	-5.9	283.9	297.6	5.2	92.8	0.0	0.
3.45	2.3	791.0	943.5	6.4	3.2	50.0	9.2	-7.3	-5.9	283.9	297.6	5.2	92.8	0.0	0.
3.5	2.3	791.0	943.5	6.4	3.2	50.0	9.2	-7.3	-5.9	283.9	297.6	5.2	92.8	0.0	0.
3.55	2.3	791.0	943.5	6.4	3.2	50.0	9.2	-7.3	-5.9	283.9	297.6	5.2	92.8	0.0	0.
3.6	2.3	791.0	943.5	6.4	3.2	50.0	9.2	-7.3	-5.9	283.9	297.6	5.2	92.8	0.0	0.
3.65	2.3	791.0	943.5	6.4	3.2	50.0	9.2	-7.3	-5.9	283.9	297.6	5.2	92.8	0.0	0.
3.7	2.3	791.0	943.5	6.4	3.2	50.0	9.2	-7.3	-5.9	283.9	297.6	5.2	92.8	0.0	0.
3.75	2.3	791.0	943.5	6.4	3.2	50.0	9.2	-7.3	-5.9	283.9	297.6	5.2	92.8	0.0	0.
3.8	2.3	791.0	943.5	6.4	3.2	50.0	9.2	-7.3	-5.9	283.9	297.6	5.2	92.8	0.0	0.
3.85	2.3	791.0	943.5	6.4	3.2	50.0	9.2	-7.3	-5.9	283.9	297.6	5.2	92.8	0.0	0.
3.9	2.3	791.0	943.5	6.4	3.2	50.0	9.2	-7.3	-5.9	283.9	297.6	5.2	92.8	0.0	0.
3.95	2.3	791.0	943.5	6.4	3.2	50.0	9.2	-7.3	-5.9	283.9	297.6	5.2	92.8	0.0	0.
4.0	2.3	791.0	943.5	6.4	3.2	50.0	9.2	-7.3	-5.9	283.9	297.6	5.2	92.8	0.0	0.
4.05	2.3	791.0	943.5	6.4	3.2	50.0	9.2	-7.3	-5.9	283.9	297.6	5.2	92.8	0.0	0.
4.1	2.3	791.0	943.5	6.4	3.2	50.0	9.2	-7.3	-5.9	283.9	297.6	5.2	92.8	0.0	0.
4.15	2.3	791.0	943.5	6.4	3.2	50.0	9.2	-7.3	-5.9	283.9	297.6	5.2	92.8	0.0	0.
4.2	2.3	791.0	943.5	6.4	3.2	50.0	9.2	-7.3	-5.9	283.9	297.6	5.2	92.8	0.0	0.
4.25	2.3	791.0	943.5	6.4	3.2	50.0	9.2	-7.3	-5.9	283.9	297.6	5.2	92.8	0.0	0.
4.3	2.3	791.0	943.5	6.4	3.2	50.0	9.2	-7.3	-5.9	283.9	297.6	5.2	92.8	0.0	0.
4.35	2.3	791.0	943.5	6.4	3.2	50.0	9.2	-7.3	-5.9	283.9	297.6	5.2	92.8	0.0	0.
4.4	2.3	791.0	943.5	6.4	3.2	50.0	9.2	-7.3	-5.9	283.9	297.6	5.2	92.8	0.0	0.
4.45	2.3	791.0	943.5	6.4	3.2	50.0	9.2	-7.3	-5.9	283.9	297.6	5.2	92.8	0.0	0.
4.5	2.3	791.0	943.5	6.4	3.2	50.0	9.2	-7.3	-5.9	283.9	297.6	5.2	92.8	0.0	0.
4.55	2.3	791.0	943.5	6.4	3.2	50.0	9.2	-7.3	-5.9	283.9	297.6	5.2	92.8	0.0	0.
4.6	2.3	791.0	943.5	6.4	3.2	50.0	9.2	-7.3	-5.9	283.9	297.6	5.2	92.8	0.0	0.
4.65	2.3	791.0	943.5	6.4	3.2	50.0	9.2	-7.3	-5.9	283.9	297.6	5.2	92.8	0.0	0.
4.7	2.3	791.0	943.5	6.4	3.2	50.0	9.2	-7.3	-5.9	283.9	297.6	5.2	92.8	0.0	0.
4.75	2.3	791.0	943.5	6.4	3.2	50.0	9.2	-7.3	-5.9	283.9	297.6	5.2	92.8	0.0	0.
4.8	2.3	791.0	943.5	6.4	3.2	50.0	9.2	-7.3	-5.9	283.9	297.6	5.2	92.8	0.0	0.
4.85	2.3	791.0	943.5	6.4	3.2	50.0	9.2	-7.3	-5.9	283.9	297.6	5.2	92.8	0.0	0.
4.9	2.3	791.0	943.5	6.4	3.2	50.0	9.2	-7.3	-5.9	283.9	297.6	5.2	92.8	0.0	0.
4.95	2.3	791.0	943.5	6.4	3.2	50.0	9.2	-7.3	-5.9	283.9	297.6	5.2	92.8	0.0	0.
5.0	2.3	791.0	943.5	6.4	3.2	50.0	9.2	-7.3	-5.9	283.9	297.6	5.2	92.8	0.0	0.

0 BY SPEED MEANS ELEVATION ANGLE BETWEEN 6 AND 16 DEG
 0 BY TEMP MEANS TEMPERATURE GP TIME HAVE BEEN INTERPOLATED
 00 BY SPEED MEANS ELEVATION ANGLE LESS THAN 6 DEG

STATION NO. 456
TOPEKA, KANSAS

1 MAY 1978
2330 GMT

154 11.0

TIME MIN	CNTCT	WEIGHT GPM	PRES MB	TEMP DG C	DEW PB DG C	DIR DG	SPEED M/SEC	U COMP M/SEC	V COMP M/SEC	POT T DG K	E POT Y DG K	MX RTO GM/KG	RM PCT	RANGE KM	AZ DG
0:0	7.8	268.0	985.1	13.9	-0.5	30.0	5.2	-2.6	-4.5	288.3	296.4	3.7	37.0	0.0	0.
5:5	55.9	59.9	1000.0	99.9	99.9	99.9	99.9	99.9	99.9	99.9	999.9	99.9	999.9	999.9	999.9
8:6	35.7	575.0	757.7	12.3	-1.7	75.7	7.1	-6.8	-1.8	287.6	297.0	3.5	37.5	0.8	192.
1:0	10.8	571.4	950.0	9.9	-2.6	72.9	6.7	-6.4	-2.0	287.2	296.2	3.3	41.3	0.9	208.
1:7	12.9	791.9	925.0	7.7	-3.3	66.8	6.4	-5.9	-2.5	287.2	296.0	3.2	45.7	1.1	213.
4:3	15.2	1016.5	500.0	5.4	-3.7	60.7	6.7	-5.9	-3.3	287.0	295.8	3.2	52.0	1.4	219.
3:1	17.4	1246.4	875.0	3.3	-4.2	60.6	7.3	-6.3	-3.6	287.3	296.0	3.2	57.8	1.7	223.
4:1	19.6	1460.5	850.0	1.1	-5.9	59.1	8.7	-7.5	-4.5	287.3	295.2	2.9	59.6	2.1	226.
4:5	21.9	1730.4	825.0	1.6	-26.	64.3	8.1	-7.3	-3.5	290.3	292.1	0.6	12.4	2.5	229.
5:5	24.3	1968.6	800.0	2.1	-18.	57.0	7.4	-6.2	-4.0	293.4	297.9	1.6	25.1	3.0	231.
7:0	28.6	2224.8	775.0	1.9	-25.0	58.7	7.5	-6.4	-3.9	295.8	297.8	0.6	11.5	3.4	232.
8:1	29.1	2484.7	750.0	1.6	-27.8	70.1	6.0	-5.6	-2.0	298.4	300.0	0.5	9.0	3.9	233.
5:2	31.6	2761.1	725.0	0.6	-29.5	66.8	5.3	-4.9	-2.1	300.1	301.5	0.5	8.3	4.3	235.
10:2	34.1	3042.2	700.0	-0.6	-10.5	67.0	4.8	-4.5	-1.9	301.8	309.0	2.4	46.9	4.6	235.
11:4	36.6	3232.4	675.0	-1.9	-12.3	78.6	3.2	-3.1	-0.6	303.5	310.1	2.2	45.0	4.6	236.
12:5	39.2	3631.1	650.0	-5	-14.5	87.0	2.7	-2.7	-0.1	303.9	310.1	2.1	49.3	5.0	237.
13:6	41.8	3933.9	625.0	-6.7	-12.1	74.6	2.9	-2.8	-0.8	304.9	312.1	2.4	65.2	5.2	239.
14:6	44.3	4257.4	600.0	-7.5	-16.3	62.6	5.0	-4.5	-2.3	307.5	313.0	1.8	49.2	5.4	238.
16:1	47.1	4587.9	575.0	-8.8	-22.8	68.8	3.5	-3.3	-1.3	309.6	313.0	1.1	31.5	5.8	239.
17:5	49.9	4930.8	550.0	-11.2	-17.7	31.1	1.4	-0.7	-1.2	310.8	316.3	1.7	59.4	6.0	239.
18:0	52.8	5268.8	525.0	-13.8	-15.3	301.0	0.5	0.4	-0.3	311.9	318.7	2.2	58.2	6.0	239.
20:1	55.8	5655.5	500.0	-15.9	-22.8	139.4	1.0	-0.6	0.8	313.7	317.6	1.2	55.3	6.1	239.
21:5	58.5	6040.9	475.0	-15.2	-19.7	228.7	2.1	1.6	1.4	314.2	319.5	1.7	95.9	6.0	240.
23:4	62.0	6441.1	450.0	-21.8	-22.2	280.8	2.2	2.1	-0.4	315.5	320.5	1.4	96.4	5.8	239.
24:5	65.3	6860.1	425.0	-24.9	-25.7	308.9	3.1	2.4	-1.9	317.1	320.7	1.1	52.9	5.7	237.
26:6	68.6	7298.8	400.0	-27.8	-29.5	311.1	4.8	3.6	-3.1	318.9	321.7	0.8	64.6	5.6	234.
28:4	72.1	7759.4	375.0	-31.2	-37.5	272.6	6.1	6.1	-0.3	320.3	321.7	0.4	53.5	5.4	228.
30:0	75.7	8244.5	350.0	-35.3	-42.3	243.1	7.7	6.9	3.5	321.2	322.1	0.3	48.2	4.7	224.
31:5	79.5	8756.4	325.0	-39.5	99.9	999.9	999.9	99.9	99.9	322.2	999.9	99.9	999.9	999.9	999.9
33:5	83.5	9258.2	300.0	-44.7	99.9	999.9	999.9	98.9	98.9	322.4	999.9	99.9	999.9	999.9	999.9
36:1	87.7	9674.1	275.0	-49.4	99.9	999.9	999.9	99.9	99.9	323.6	999.9	99.9	999.9	999.9	999.9
38:4	92.2	10451.8	250.0	-54.1	99.9	997.9	999.9	99.9	99.9	325.6	999.9	99.9	999.9	999.9	999.9
40:7	96.8	11159.8	225.0	-59.4	99.9	999.9	999.9	99.9	99.9	327.5	999.9	99.9	999.9	999.9	999.9
43:3	101.8	11851.4	200.0	-62.7	99.9	247.7	12.9	12.0	4.9	333.5	999.9	99.9	999.9	0.9	117.
46:5	107.4	12717.1	175.0	-61.7	99.9	267.3	17.7	17.7	0.8	348.2	999.9	99.9	999.9	4.1	86.
50:3	113.5	13677.7	150.0	-59.5	99.9	272.1	17.2	17.2	-0.6	367.7	999.9	99.9	999.9	6.0	90.
54:6	120.3	14820.6	125.0	-59.7	99.9	279.2	16.7	16.5	-2.7	386.9	999.9	99.9	999.9	12.7	92.
56:7	127.7	16221.1	100.0	-54.7	99.9	289.7	11.9	11.2	-4.0	412.4	999.9	99.9	999.9	16.8	95.
65:5	136.6	18229.0	75.0	-59.2	99.9	290.5	10.2	9.5	-3.6	448.8	999.9	99.9	999.9	20.7	97.
74:5	145.3	20565.7	50.0	-59.3	99.9	318.1	6.2	4.1	-4.6	503.9	999.9	99.9	999.9	25.6	102.
88:7	153.0	24599.7	25.0	-50.8	99.9	999.9	999.9	99.9	99.9	638.7	999.9	99.9	999.9	26.5	106.

• BY SPEED MEANS ELEVATION ANGLE BETWEEN 6 AND 10 DEG
 • BY TEMP MEANS TEMPERATURE OR TIME HAVE BEEN INTERPOLATED
 •• BY SPEED MEANS ELEVATION ANGLE LESS THAN 6 DEG

THIS REPORT IS OF POOR QUALITY

STATION NO. 532
PECCIA, ILLINOIS

1 MAY 1970

ANGLES CA THE HALF MINUTE HAVE BEEN LINEARLY INTERPOLATED FROM WHOLE MINUTE VALUES

103 10. 1

TIME MIN.	CNTCT	HEIGHT SPM	FPES ME	TEMP US C	DEW PT US C	DIR DG	SPEED M/SEC	U COMP M/SEC	V COMP M/SEC	POT Y DG K	E POT Y DG A	MK RTO GM/AC	RM PCT	RANGE AZ EN DG
6.0	7.0	250.0	594.2	12.4	-5.7	30.0	7.7	-3.8	-6.7	286.4	293.4	2.5	27.0	0.0
6.1	6.9	250.0	594.2	12.4	-5.7	30.0	7.7	-3.8	-6.7	286.4	293.4	2.5	27.0	0.0
6.2	6.8	250.0	594.2	12.4	-5.7	30.0	7.7	-3.8	-6.7	286.4	293.4	2.5	27.0	0.0
6.3	6.7	250.0	594.2	12.4	-5.7	30.0	7.7	-3.8	-6.7	286.4	293.4	2.5	27.0	0.0
6.4	6.6	250.0	594.2	12.4	-5.7	30.0	7.7	-3.8	-6.7	286.4	293.4	2.5	27.0	0.0
6.5	6.5	250.0	594.2	12.4	-5.7	30.0	7.7	-3.8	-6.7	286.4	293.4	2.5	27.0	0.0
6.6	6.4	250.0	594.2	12.4	-5.7	30.0	7.7	-3.8	-6.7	286.4	293.4	2.5	27.0	0.0
6.7	6.3	250.0	594.2	12.4	-5.7	30.0	7.7	-3.8	-6.7	286.4	293.4	2.5	27.0	0.0
6.8	6.2	250.0	594.2	12.4	-5.7	30.0	7.7	-3.8	-6.7	286.4	293.4	2.5	27.0	0.0
6.9	6.1	250.0	594.2	12.4	-5.7	30.0	7.7	-3.8	-6.7	286.4	293.4	2.5	27.0	0.0
7.0	6.0	250.0	594.2	12.4	-5.7	30.0	7.7	-3.8	-6.7	286.4	293.4	2.5	27.0	0.0
7.1	5.9	250.0	594.2	12.4	-5.7	30.0	7.7	-3.8	-6.7	286.4	293.4	2.5	27.0	0.0
7.2	5.8	250.0	594.2	12.4	-5.7	30.0	7.7	-3.8	-6.7	286.4	293.4	2.5	27.0	0.0
7.3	5.7	250.0	594.2	12.4	-5.7	30.0	7.7	-3.8	-6.7	286.4	293.4	2.5	27.0	0.0
7.4	5.6	250.0	594.2	12.4	-5.7	30.0	7.7	-3.8	-6.7	286.4	293.4	2.5	27.0	0.0
7.5	5.5	250.0	594.2	12.4	-5.7	30.0	7.7	-3.8	-6.7	286.4	293.4	2.5	27.0	0.0
7.6	5.4	250.0	594.2	12.4	-5.7	30.0	7.7	-3.8	-6.7	286.4	293.4	2.5	27.0	0.0
7.7	5.3	250.0	594.2	12.4	-5.7	30.0	7.7	-3.8	-6.7	286.4	293.4	2.5	27.0	0.0
7.8	5.2	250.0	594.2	12.4	-5.7	30.0	7.7	-3.8	-6.7	286.4	293.4	2.5	27.0	0.0
7.9	5.1	250.0	594.2	12.4	-5.7	30.0	7.7	-3.8	-6.7	286.4	293.4	2.5	27.0	0.0
8.0	5.0	250.0	594.2	12.4	-5.7	30.0	7.7	-3.8	-6.7	286.4	293.4	2.5	27.0	0.0
8.1	4.9	250.0	594.2	12.4	-5.7	30.0	7.7	-3.8	-6.7	286.4	293.4	2.5	27.0	0.0
8.2	4.8	250.0	594.2	12.4	-5.7	30.0	7.7	-3.8	-6.7	286.4	293.4	2.5	27.0	0.0
8.3	4.7	250.0	594.2	12.4	-5.7	30.0	7.7	-3.8	-6.7	286.4	293.4	2.5	27.0	0.0
8.4	4.6	250.0	594.2	12.4	-5.7	30.0	7.7	-3.8	-6.7	286.4	293.4	2.5	27.0	0.0
8.5	4.5	250.0	594.2	12.4	-5.7	30.0	7.7	-3.8	-6.7	286.4	293.4	2.5	27.0	0.0
8.6	4.4	250.0	594.2	12.4	-5.7	30.0	7.7	-3.8	-6.7	286.4	293.4	2.5	27.0	0.0
8.7	4.3	250.0	594.2	12.4	-5.7	30.0	7.7	-3.8	-6.7	286.4	293.4	2.5	27.0	0.0
8.8	4.2	250.0	594.2	12.4	-5.7	30.0	7.7	-3.8	-6.7	286.4	293.4	2.5	27.0	0.0
8.9	4.1	250.0	594.2	12.4	-5.7	30.0	7.7	-3.8	-6.7	286.4	293.4	2.5	27.0	0.0
9.0	4.0	250.0	594.2	12.4	-5.7	30.0	7.7	-3.8	-6.7	286.4	293.4	2.5	27.0	0.0
9.1	3.9	250.0	594.2	12.4	-5.7	30.0	7.7	-3.8	-6.7	286.4	293.4	2.5	27.0	0.0
9.2	3.8	250.0	594.2	12.4	-5.7	30.0	7.7	-3.8	-6.7	286.4	293.4	2.5	27.0	0.0
9.3	3.7	250.0	594.2	12.4	-5.7	30.0	7.7	-3.8	-6.7	286.4	293.4	2.5	27.0	0.0
9.4	3.6	250.0	594.2	12.4	-5.7	30.0	7.7	-3.8	-6.7	286.4	293.4	2.5	27.0	0.0
9.5	3.5	250.0	594.2	12.4	-5.7	30.0	7.7	-3.8	-6.7	286.4	293.4	2.5	27.0	0.0
9.6	3.4	250.0	594.2	12.4	-5.7	30.0	7.7	-3.8	-6.7	286.4	293.4	2.5	27.0	0.0
9.7	3.3	250.0	594.2	12.4	-5.7	30.0	7.7	-3.8	-6.7	286.4	293.4	2.5	27.0	0.0
9.8	3.2	250.0	594.2	12.4	-5.7	30.0	7.7	-3.8	-6.7	286.4	293.4	2.5	27.0	0.0
9.9	3.1	250.0	594.2	12.4	-5.7	30.0	7.7	-3.8	-6.7	286.4	293.4	2.5	27.0	0.0
10.0	3.0	250.0	594.2	12.4	-5.7	30.0	7.7	-3.8	-6.7	286.4	293.4	2.5	27.0	0.0

0 BY SPEED MEANS ELEVATION ANGLE BETWEEN 6 AND 10 DEG
 0 BY TEMP MEANS TEMPERATURE CR TIME HAVE BEEN INTERPOLATED
 00 BY SPEED MEANS ELEVATION ANGLE LESS THAN 6 DEG

STATION NO. 553
ORLANDO, FLORIDA

1 MAY 1978
2300 GMT

152 11. 6

TIME MIN.	CNTCT	WEIGHT LBS	PRES IN	TEMP DEG C	DEW PT DEG C	DIR DEG	SPED M/SEC	V COMP M/SEC	POT T DC K	E POT T DC K	WIND M/SEC	RM PCT	RANGE KM	AZ DEG
5:03	5:05	5:06	5:07	5:08	5:09	5:10	5:11	5:12	5:13	5:14	5:15	5:16	5:17	5:18
5:19	5:20	5:21	5:22	5:23	5:24	5:25	5:26	5:27	5:28	5:29	5:30	5:31	5:32	5:33
5:34	5:35	5:36	5:37	5:38	5:39	5:40	5:41	5:42	5:43	5:44	5:45	5:46	5:47	5:48
5:49	5:50	5:51	5:52	5:53	5:54	5:55	5:56	5:57	5:58	5:59	6:00	6:01	6:02	6:03
6:04	6:05	6:06	6:07	6:08	6:09	6:10	6:11	6:12	6:13	6:14	6:15	6:16	6:17	6:18
6:19	6:20	6:21	6:22	6:23	6:24	6:25	6:26	6:27	6:28	6:29	6:30	6:31	6:32	6:33
6:34	6:35	6:36	6:37	6:38	6:39	6:40	6:41	6:42	6:43	6:44	6:45	6:46	6:47	6:48
6:49	6:50	6:51	6:52	6:53	6:54	6:55	6:56	6:57	6:58	6:59	7:00	7:01	7:02	7:03
7:04	7:05	7:06	7:07	7:08	7:09	7:10	7:11	7:12	7:13	7:14	7:15	7:16	7:17	7:18
7:19	7:20	7:21	7:22	7:23	7:24	7:25	7:26	7:27	7:28	7:29	7:30	7:31	7:32	7:33
7:34	7:35	7:36	7:37	7:38	7:39	7:40	7:41	7:42	7:43	7:44	7:45	7:46	7:47	7:48
7:49	7:50	7:51	7:52	7:53	7:54	7:55	7:56	7:57	7:58	7:59	8:00	8:01	8:02	8:03
8:04	8:05	8:06	8:07	8:08	8:09	8:10	8:11	8:12	8:13	8:14	8:15	8:16	8:17	8:18
8:19	8:20	8:21	8:22	8:23	8:24	8:25	8:26	8:27	8:28	8:29	8:30	8:31	8:32	8:33
8:34	8:35	8:36	8:37	8:38	8:39	8:40	8:41	8:42	8:43	8:44	8:45	8:46	8:47	8:48
8:49	8:50	8:51	8:52	8:53	8:54	8:55	8:56	8:57	8:58	8:59	9:00	9:01	9:02	9:03
9:04	9:05	9:06	9:07	9:08	9:09	9:10	9:11	9:12	9:13	9:14	9:15	9:16	9:17	9:18
9:19	9:20	9:21	9:22	9:23	9:24	9:25	9:26	9:27	9:28	9:29	9:30	9:31	9:32	9:33
9:34	9:35	9:36	9:37	9:38	9:39	9:40	9:41	9:42	9:43	9:44	9:45	9:46	9:47	9:48
9:49	9:50	9:51	9:52	9:53	9:54	9:55	9:56	9:57	9:58	9:59	10:00	10:01	10:02	10:03
10:04	10:05	10:06	10:07	10:08	10:09	10:10	10:11	10:12	10:13	10:14	10:15	10:16	10:17	10:18
10:19	10:20	10:21	10:22	10:23	10:24	10:25	10:26	10:27	10:28	10:29	10:30	10:31	10:32	10:33
10:34	10:35	10:36	10:37	10:38	10:39	10:40	10:41	10:42	10:43	10:44	10:45	10:46	10:47	10:48
10:49	10:50	10:51	10:52	10:53	10:54	10:55	10:56	10:57	10:58	10:59	11:00	11:01	11:02	11:03
11:04	11:05	11:06	11:07	11:08	11:09	11:10	11:11	11:12	11:13	11:14	11:15	11:16	11:17	11:18
11:19	11:20	11:21	11:22	11:23	11:24	11:25	11:26	11:27	11:28	11:29	11:30	11:31	11:32	11:33
11:34	11:35	11:36	11:37	11:38	11:39	11:40	11:41	11:42	11:43	11:44	11:45	11:46	11:47	11:48
11:49	11:50	11:51	11:52	11:53	11:54	11:55	11:56	11:57	11:58	11:59	12:00	12:01	12:02	12:03

0 BY SPEED MEANS ELEVATION ANGLE BETWEEN 6 AND 15 DEG
 1 BY TEMP MEANS TEMPERATURE AT TIME WIND BEING INTERPOLATED
 2 BY SPEED MEANS ELEVATION ANGLE LESS THAN 6 DEG

STATION NO. 562
NORTH PLATTE, NEBRASKA

1 MAY 1978
2300 GMT

168 15. 1

ANGLES ON THE HALF MINUTE HAVE BEEN LINEARLY INTERPOLATED FROM WHOLE MINUTE VALUES

TIME M.T.	CNTCT	HEIGHT GPM	PRES MB	TEMP C/C	DEW PT C	DIR DC	SPEED M/SEC	U COMP M/SEC	V COMP M/SEC	POT Y DC K	E POT Y DC K	MX RTO GM/KG	RM PCT	RANGE KM	AZ DC
5:0	11.4	847.0	920.1	12.8	-0.1	110.0	6.7	-6.3	2.3	292.9	304.2	4.1	41.0	0.0	9.0
5:5	15.9	91.9	1000.0	99.9	99.9	99.9	99.9	99.9	99.9	99.9	99.9	99.9	999.9	999.9	999.9
5:5	15.9	99.9	975.0	99.9	99.9	99.9	99.9	99.9	99.9	99.9	99.9	99.9	999.9	999.9	999.9
5:5	15.9	99.9	50.0	99.9	99.9	99.9	99.9	99.9	99.9	99.9	99.9	99.9	999.9	999.9	999.9
5:5	15.9	99.9	525.0	99.9	99.9	99.9	99.9	99.9	99.9	99.9	99.9	99.9	999.9	999.9	999.9
5:5	15.2	1011.7	500.0	10.5	-1.5	999.9	999.9	99.9	99.9	292.3	302.6	3.8	43.4	0.0	999.9
1:6	17.5	1245.2	675.0	7.6	-2.5	999.9	999.9	99.9	99.9	291.7	301.8	3.7	48.8	0.7	279.0
2:7	15.8	1513.1	850.0	3.6	-3.1	96.5	8.2	-8.2	0.9	291.8	301.7	3.6	54.4	1.2	279.0
3:7	14.1	1746.2	845.0	3.0	-3.8	89.3	8.4	-8.4	-0.1	291.8	301.5	3.5	60.7	1.7	277.0
4:5	14.5	1914.7	800.0	0.6	-4.2	84.3	8.3	-8.2	-0.8	291.8	301.4	3.5	70.4	2.2	274.0
6:0	17.0	2248.7	775.0	-1.6	-3.8	79.8	9.2	-9.0	-1.6	292.1	302.4	3.7	84.9	2.8	272.0
7:0	19.5	2515.3	750.0	-3.1	-6.2	76.2	9.2	-9.0	-2.2	293.2	300.9	2.8	88.4	3.4	269.0
8:1	14.0	2778.4	725.0	-2.4	-23.2	87.3	10.0	-9.9	-0.5	296.9	299.4	0.8	18.3	4.0	268.0
9:1	14.6	30.0	700.0	-3.2	-23.4	101.7	9.6	-9.6	2.0	298.9	301.5	0.8	19.2	4.6	265.0
10:7	17.2	3218.5	675.0	-6.6	-25.8	104.6	10.3	-10.0	2.6	300.5	302.7	0.7	17.1	5.2	271.0
11:3	8.5	3615.9	650.0	-6.0	-24.7	99.0	10.7	-10.5	1.7	302.2	304.7	0.8	21.0	5.5	272.0
12:5	12.7	3725.5	625.0	-7.2	-15.0	100.0	10.3	-10.1	1.8	304.2	310.0	1.9	53.8	6.7	273.0
13:4	15.4	4244.0	600.0	-8.6	-16.6	106.5	10.4	-10.0	3.0	306.1	311.5	1.7	52.6	7.3	274.0
14:7	18.3	4522.7	575.0	-10.6	-15.5	109.1	9.5	-9.0	3.1	307.6	313.7	2.0	67.6	7.9	275.0
16:5	11.1	4924.2	550.0	-12.1	-17.1	113.1	8.4	-7.8	3.3	309.7	315.4	1.8	66.6	8.6	276.0
17:1	14.1	5205.8	525.0	-14.1	-19.5	117.3	8.2	-7.8	2.4	311.5	316.4	1.6	63.4	9.2	277.0
18:4	17.1	5617.5	500.0	-16.9	-24.1	128.7	8.0	-7.6	2.6	312.5	316.0	1.1	53.1	9.9	278.0
19:4	15.8	6040.5	475.0	-19.6	-21.1	135.1	6.3	-5.7	2.7	313.7	318.5	1.5	67.9	10.4	279.0
21:4	15.8	6480.2	450.0	-22.5	-22.9	137.0	4.4	-3.5	2.0	314.9	319.2	1.3	56.8	10.8	279.0
22:1	16.5	6817.7	425.0	-25.1	-26.3	140.5	4.7	-4.4	1.6	316.9	320.3	1.0	89.5	11.2	280.0
24:1	15.3	7215.5	400.0	-28.4	-27.7	141.6	5.7	-5.3	2.1	318.0	320.7	0.8	88.9	11.6	280.0
25:6	17.9	7705.2	375.0	-31.9	-33.5	120.2	6.5	-5.6	3.3	319.4	321.4	0.6	85.5	12.2	281.0
27:1	17.6	8219.2	350.0	-35.8	-37.6	129.0	7.4	-5.7	4.6	320.5	322.0	0.4	83.1	12.8	282.0
29:1	11.3	8750.3	325.0	-39.5	-39.9	137.4	7.6	-5.1	5.6	322.2	323.0	99.9	999.9	13.5	284.0
31:5	15.5	9282.2	300.0	-44.6	-39.9	134.2	8.2	-6.1	7.4	323.1	323.8	99.9	999.9	14.2	286.0
32:9	15.7	9809.4	275.0	-49.8	-39.9	140.5	9.6	-6.1	5.7	324.2	324.2	99.9	999.9	15.1	288.0
35:1	14.2	10419.6	250.0	-55.1	-39.9	146.0	9.1	-5.0	7.6	324.2	324.2	99.9	999.9	16.1	290.0
37:5	15.0	11149.9	225.0	-60.4	-39.9	151.9	10.2	-6.3	8.0	326.0	326.0	99.9	999.9	17.3	293.0
40:1	14.0	11875.7	200.0	-66.3	-39.9	157.7	9.2	-3.5	6.5	330.9	330.9	99.9	999.9	18.6	296.0
43:1	15.5	12614.8	175.0	-60.7	-39.9	211.7	9.5	5.0	211.7	349.8	349.8	99.9	999.9	19.2	299.0
46:5	15.4	13611.7	150.0	-58.4	-39.9	253.8	11.1	10.7	3.1	365.5	365.5	99.9	999.9	18.3	306.0
50:5	12.0	14611.5	125.0	-57.2	-39.9	274.2	8.2	6.1	-0.6	391.3	391.3	99.9	999.9	16.3	311.0
55:5	15.0	16224.3	100.0	-57.6	-39.9	272.5	6.1	6.1	-0.3	416.5	416.5	99.9	999.9	15.0	315.0
61:4	14.7	18035.8	75.0	-59.1	-39.9	292.2	6.4	6.0	-2.4	469.1	469.1	99.9	999.9	13.0	322.0
70:5	14.0	20591.7	50.0	-59.1	-39.9	315.8	4.5	3.2	-3.3	504.1	504.1	99.9	999.9	10.6	329.0
84:1	13.7	25026.9	25.0	-54.5	-39.9	22.1	2.2	-0.8	-2.0	634.2	634.2	99.9	999.9	8.8	319.0

9 BY SPEED MEANS ELEVATION ANGLE BETWEEN 6 AND 10 DEG
 0 BY TEMP MEANS TEMPERATURE AT TIME HAVE BEEN INTERPOLATED
 99 BY SPEC MEANS ELEVATION ANGLE LESS THAN 6 DEG

STATION NO. 11601
MARSHALL SP., ALABAMA

1 MAY 1970

TIME MIN.	INLET TEMP	TEMP DEG C	DEW PT % C	WIND % C	DIR %	SPEED M/SEC	U COMP M/SEC	V COMP M/SEC	PCT T DC F	E PCT T DC F	WIND SPEED	WIND DIRECTION	RANGE KM	AZ DEG
302	7.0	19.0	11.0	33.0	1.1	1.1			291.0	314.2	0.9	72.0	0.0	0
303	5.0	19.0	11.0	33.0	0.9	0.9			291.0	314.2	0.9	72.0	0.0	0
304	3.0	19.0	11.0	33.0	0.9	0.9			291.0	314.2	0.9	72.0	0.0	0
305	1.0	19.0	11.0	33.0	0.9	0.9			291.0	314.2	0.9	72.0	0.0	0
306	0.0	19.0	11.0	33.0	0.9	0.9			291.0	314.2	0.9	72.0	0.0	0
307	0.0	19.0	11.0	33.0	0.9	0.9			291.0	314.2	0.9	72.0	0.0	0
308	0.0	19.0	11.0	33.0	0.9	0.9			291.0	314.2	0.9	72.0	0.0	0
309	0.0	19.0	11.0	33.0	0.9	0.9			291.0	314.2	0.9	72.0	0.0	0
310	0.0	19.0	11.0	33.0	0.9	0.9			291.0	314.2	0.9	72.0	0.0	0
311	0.0	19.0	11.0	33.0	0.9	0.9			291.0	314.2	0.9	72.0	0.0	0
312	0.0	19.0	11.0	33.0	0.9	0.9			291.0	314.2	0.9	72.0	0.0	0
313	0.0	19.0	11.0	33.0	0.9	0.9			291.0	314.2	0.9	72.0	0.0	0
314	0.0	19.0	11.0	33.0	0.9	0.9			291.0	314.2	0.9	72.0	0.0	0
315	0.0	19.0	11.0	33.0	0.9	0.9			291.0	314.2	0.9	72.0	0.0	0
316	0.0	19.0	11.0	33.0	0.9	0.9			291.0	314.2	0.9	72.0	0.0	0
317	0.0	19.0	11.0	33.0	0.9	0.9			291.0	314.2	0.9	72.0	0.0	0
318	0.0	19.0	11.0	33.0	0.9	0.9			291.0	314.2	0.9	72.0	0.0	0
319	0.0	19.0	11.0	33.0	0.9	0.9			291.0	314.2	0.9	72.0	0.0	0
320	0.0	19.0	11.0	33.0	0.9	0.9			291.0	314.2	0.9	72.0	0.0	0
321	0.0	19.0	11.0	33.0	0.9	0.9			291.0	314.2	0.9	72.0	0.0	0
322	0.0	19.0	11.0	33.0	0.9	0.9			291.0	314.2	0.9	72.0	0.0	0
323	0.0	19.0	11.0	33.0	0.9	0.9			291.0	314.2	0.9	72.0	0.0	0
324	0.0	19.0	11.0	33.0	0.9	0.9			291.0	314.2	0.9	72.0	0.0	0
325	0.0	19.0	11.0	33.0	0.9	0.9			291.0	314.2	0.9	72.0	0.0	0
326	0.0	19.0	11.0	33.0	0.9	0.9			291.0	314.2	0.9	72.0	0.0	0
327	0.0	19.0	11.0	33.0	0.9	0.9			291.0	314.2	0.9	72.0	0.0	0
328	0.0	19.0	11.0	33.0	0.9	0.9			291.0	314.2	0.9	72.0	0.0	0
329	0.0	19.0	11.0	33.0	0.9	0.9			291.0	314.2	0.9	72.0	0.0	0
330	0.0	19.0	11.0	33.0	0.9	0.9			291.0	314.2	0.9	72.0	0.0	0
331	0.0	19.0	11.0	33.0	0.9	0.9			291.0	314.2	0.9	72.0	0.0	0
332	0.0	19.0	11.0	33.0	0.9	0.9			291.0	314.2	0.9	72.0	0.0	0
333	0.0	19.0	11.0	33.0	0.9	0.9			291.0	314.2	0.9	72.0	0.0	0
334	0.0	19.0	11.0	33.0	0.9	0.9			291.0	314.2	0.9	72.0	0.0	0
335	0.0	19.0	11.0	33.0	0.9	0.9			291.0	314.2	0.9	72.0	0.0	0
336	0.0	19.0	11.0	33.0	0.9	0.9			291.0	314.2	0.9	72.0	0.0	0
337	0.0	19.0	11.0	33.0	0.9	0.9			291.0	314.2	0.9	72.0	0.0	0
338	0.0	19.0	11.0	33.0	0.9	0.9			291.0	314.2	0.9	72.0	0.0	0
339	0.0	19.0	11.0	33.0	0.9	0.9			291.0	314.2	0.9	72.0	0.0	0
340	0.0	19.0	11.0	33.0	0.9	0.9			291.0	314.2	0.9	72.0	0.0	0
341	0.0	19.0	11.0	33.0	0.9	0.9			291.0	314.2	0.9	72.0	0.0	0
342	0.0	19.0	11.0	33.0	0.9	0.9			291.0	314.2	0.9	72.0	0.0	0
343	0.0	19.0	11.0	33.0	0.9	0.9			291.0	314.2	0.9	72.0	0.0	0
344	0.0	19.0	11.0	33.0	0.9	0.9			291.0	314.2	0.9	72.0	0.0	0
345	0.0	19.0	11.0	33.0	0.9	0.9			291.0	314.2	0.9	72.0	0.0	0
346	0.0	19.0	11.0	33.0	0.9	0.9			291.0	314.2	0.9	72.0	0.0	0
347	0.0	19.0	11.0	33.0	0.9	0.9			291.0	314.2	0.9	72.0	0.0	0
348	0.0	19.0	11.0	33.0	0.9	0.9			291.0	314.2	0.9	72.0	0.0	0
349	0.0	19.0	11.0	33.0	0.9	0.9			291.0	314.2	0.9	72.0	0.0	0
350	0.0	19.0	11.0	33.0	0.9	0.9			291.0	314.2	0.9	72.0	0.0	0
351	0.0	19.0	11.0	33.0	0.9	0.9			291.0	314.2	0.9	72.0	0.0	0
352	0.0	19.0	11.0	33.0	0.9	0.9			291.0	314.2	0.9	72.0	0.0	0
353	0.0	19.0	11.0	33.0	0.9	0.9			291.0	314.2	0.9	72.0	0.0	0
354	0.0	19.0	11.0	33.0	0.9	0.9			291.0	314.2	0.9	72.0	0.0	0
355	0.0	19.0	11.0	33.0	0.9	0.9			291.0	314.2	0.9	72.0	0.0	0
356	0.0	19.0	11.0	33.0	0.9	0.9			291.0	314.2	0.9	72.0	0.0	0
357	0.0	19.0	11.0	33.0	0.9	0.9			291.0	314.2	0.9	72.0	0.0	0
358	0.0	19.0	11.0	33.0	0.9	0.9			291.0	314.2	0.9	72.0	0.0	0
359	0.0	19.0	11.0	33.0	0.9	0.9			291.0	314.2	0.9	72.0	0.0	0
360	0.0	19.0	11.0	33.0	0.9	0.9			291.0	314.2	0.9	72.0	0.0	0

0 00 12000 WIND DIRECTION ANOMALY
0 00 12000 WIND DIRECTION ANOMALY
0 00 12000 WIND DIRECTION ANOMALY

STATION NO. 33001
COLLEGE STATION, TEXAS

1 MAY 1978
2348 GMT

140 60.0 0

TIP #	CNTCT	HEIGHT SPM	PRES MB	TEMP CG C	DEW PT CG C	DIP CG	SPEED M/SEC	U COMP M/SEC	V COMP M/SEC	POT Y DG K	E POT Y DG K	MX PTD CM/KG	RM PCT	RANGE KM	AZ DG
5.0	5.6	72.0	923.5	25.5	22.4	0.0	0.0	0.0	0.0	299.2	345.0	17.5	83.0	0.0	0.
55.5	55.5	57.9	1025.0	99.9	99.9	99.9	99.9	99.9	99.9	99.9	99.9	99.9	99.9	99.9	99.9
1.7	6.2	244.5	975.7	25.4	19.5	99.9	99.9	99.9	99.9	307.7	341.1	15.2	71.7	995.9	999.
1.6	12.3	473.4	950.0	23.9	18.4	99.9	99.9	99.9	99.9	301.5	335.3	14.2	71.3	995.9	999.
4.6	12.4	716.6	925.0	21.6	16.7	132.6	7.6	-5.6	5.1	301.5	336.5	13.1	73.6	1.1	292.
3.6	16.7	544.3	925.0	19.9	14.4	144.7	6.2	-4.7	144.7	302.0	337.3	13.2	89.1	1.5	308.
4.6	16.7	1127.2	875.0	17.7	11.5	139.5	7.0	-4.6	5.3	302.2	329.3	10.0	67.5	2.0	307.
5.5	15.1	1421.2	850.0	20.7	-3.7	100.4	3.8	-3.7	0.7	307.6	318.0	3.4	19.1	2.3	307.
4.6	14.2	1023.3	825.0	19.7	-8.2	22.4	2.0	-0.8	-1.8	309.5	316.7	2.4	13.6	2.4	304.
7.7	21.6	1955.7	825.0	17.7	-9.1	278.8	2.6	-0.4	-0.4	310.0	317.4	2.4	15.2	2.3	304.
4.6	21.6	2276.6	775.0	16.0	-5.5	254.9	3.0	2.5	0.0	311.0	320.9	3.3	22.3	2.1	308.
15.1	48.2	2513.7	725.0	13.2	-4.7	247.2	3.2	3.0	1.2	311.0	321.8	3.6	28.4	2.0	313.
1.1	5.9	2157.4	725.0	10.7	7.1	235.3	5.7	4.9	3.0	311.2	329.2	6.2	55.4	2.0	320.
1.4	1.5	3578.6	725.0	8.9	-21.6	243.4	6.7	7.8	3.9	312.3	315.0	1.0	10.1	1.9	335.
1.5	1.5	3178.4	675.0	7.0	-27.6	231.5	10.3	9.7	3.3	313.5	315.5	0.6	6.3	2.0	352.
1.5	3.7	3626.7	650.0	4.4	-27.3	258.4	11.9	11.7	2.3	314.0	316.1	0.6	7.7	2.3	15.
15.5	61.2	4224.1	625.0	2.1	-28.2	284.0	13.8	13.8	1.4	314.9	316.9	0.4	8.4	2.0	33.
16.5	48.1	4321.5	600.0	-1.5	-25.1	263.0	19.5	15.4	1.9	314.9	315.1	1.3	21.8	3.4	44.
15.1	47.0	4655.3	575.0	-4.1	-18.6	256.7	17.1	16.6	3.9	315.2	320.1	1.5	31.1	4.4	53.
15.5	55.0	5015.0	525.0	-7.2	-17.1	208.2	14.4	17.1	6.8	315.6	321.4	1.8	45.0	5.9	58.
2.5	5.9	5177.0	475.0	-11.3	-17.7	252.3	23.8	22.7	7.2	314.9	320.6	1.8	58.8	8.3	61.
4.5	5.6	5715.5	425.0	-13.0	-14.7	599.9	99.9	99.9	99.9	317.3	324.9	2.4	86.4	99.9	999.
24.7	15.5	6145.2	475.0	-15.8	-17.5	599.9	99.9	99.9	99.9	318.4	324.9	2.0	86.7	99.9	999.
25.2	15.4	6545.0	450.0	-18.3	-20.1	999.9	99.9	99.9	99.9	320.3	325.8	1.7	85.2	15.8	74.
27.4	15.7	6771.7	425.0	-21.4	-23.1	284.0	22.0	21.3	-5.3	321.5	326.1	1.4	86.3	17.9	76.
25.8	15.3	7415.5	400.0	-25.1	-26.6	999.9	99.9	99.9	99.9	322.3	325.9	1.1	85.8	19.4	75.
35.2	72.7	7622.1	375.0	-28.0	-30.0	999.9	99.9	99.9	99.9	324.5	327.4	0.8	83.3	99.9	950.
31.5	74.7	8173.7	350.0	-31.8	-34.1	999.9	99.9	99.9	99.9	325.9	328.1	0.6	79.6	99.9	950.
3.7	6.6	8423.4	325.0	-35.9	-37.7	999.9	99.9	99.9	99.9	327.2	328.5	0.4	67.6	99.9	950.
3.5	4.8	8444.3	300.0	-42.2	-39.9	272.3	23.8	23.4	-0.9	328.8	328.5	99.9	99.9	29.6	83.
37.6	65.2	10231.9	275.0	-46.9	-44.9	266.6	32.3	32.2	1.9	330.2	329.9	99.9	99.9	32.8	84.
41.5	11.8	12021.2	250.0	-50.6	-49.0	273.1	28.3	28.3	-1.5	330.5	329.9	99.9	99.9	38.0	85.
42.5	15.6	11431.4	225.0	-54.7	-53.9	274.5	35.5	35.4	-2.8	334.7	329.9	99.9	99.9	42.2	85.
45.5	13.8	12528.4	200.0	-59.0	-56.9	277.6	48.3	47.5	-6.4	339.4	329.9	99.9	99.9	48.5	87.
48.4	15.8	12716.3	175.0	-63.9	-61.9	274.6	47.3	47.1	-3.8	344.5	329.9	99.9	99.9	57.1	89.
52.2	115.8	13677.5	150.0	-69.1	-67.1	99.9	48.8	48.5	5.6	351.1	329.9	99.9	99.9	67.9	88.
57.0	141.3	14537.4	125.0	-66.2	-64.2	99.9	34.7	34.6	-2.4	375.1	329.9	99.9	99.9	81.9	88.
62.5	131.0	16246.1	100.0	-64.5	-62.5	99.9	19.3	19.0	-3.1	403.1	329.9	99.9	99.9	90.7	90.
70.2	145.7	18034.0	75.0	-65.1	-63.1	99.9	204.6	11.5	-2.9	434.4	329.9	99.9	99.9	97.1	89.
55.5	55.5	55.5	50.5	94.0	99.9	99.9	99.9	99.9	99.9	99.9	99.9	99.9	99.9	99.9	99.9
55.5	55.5	99.9	25.0	-65.5	-65.9	99.9	99.9	99.9	99.9	99.9	99.9	99.9	99.9	99.9	99.9

0 BY SPEED MEANS ELEVATION ANGLE BETWEEN 6 AND 10 DEG
 0 BY TEMP MEANS TEMPERATURE CR TIM HAVE BEEN INTERPOLATED
 ** BY SPEED MEANS ELEVATION ANGLE LESS THAN 6 DEG

Sounding Data

2 May 1978

1200 GMT

STATION NO. 220
APALACHICOLA, FLORIDA

2 MAY 1978
1100 GMT

153 10. 1

ANGLES ON THE HALF MINUTE HAVE BEEN LINEARLY INTERPOLATED FROM WHOLE MINUTE VALUES

TIME MIN	CNTCY	HEIGHT GPM	PRES MB	TEMP DG C	DEW PT DG C	DIR D.	SPEED M/SEC	U COMP M/SEC	V COMP M/SEC	POT Y DG K	E POT Y DG K	MX RTO GM/KG	RH PCT	RANGE KM	AZ DG
0.0	5.7	7.0	1008.7	21.7	21.5	230.0	1.6	1.2	1.0	294.1	336.0	16.3	99.0	0.0	0.
0.4	6.3	62.7	1000.0	21.6	20.8	999.9	99.9	99.9	99.9	294.8	335.3	15.7	95.2	999.9	999.
1.1	8.2	303.1	975.0	21.0	20.2	999.9	999.9	99.9	99.9	296.3	336.7	15.5	96.1	999.9	999.
1.5	10.2	526.4	950.0	19.6	18.5	999.9	999.9	99.9	99.9	297.1	334.6	14.3	93.4	0.4	56.
2.9	12.2	758.8	925.0	18.7	17.3	249.2	5.2	4.9	1.9	298.4	334.2	13.6	91.5	0.7	61.
3.5	14.2	994.3	900.0	18.2	13.0	254.7	6.8	6.5	1.8	300.3	328.7	10.6	71.7	1.0	64.
4.8	16.2	1235.9	875.0	17.0	9.3	266.7	6.6	6.5	0.4	301.4	325.7	8.9	63.4	1.4	69.
5.7	18.3	1482.5	850.0	16.7	-21.7	270.5	6.7	6.7	-0.1	303.6	306.6	0.9	6.8	1.7	73.
6.6	20.4	1735.5	825.0	15.1	3.5	268.9	7.4	7.4	0.1	304.6	321.5	6.0	46.0	2.1	76.
7.5	22.5	1986.0	800.0	13.5	2.8	272.2	8.0	8.0	-0.3	305.5	322.2	5.9	48.2	2.5	78.
8.4	24.7	2242.5	775.0	11.3	-2.4	269.2	8.1	8.1	0.1	306.0	318.2	4.2	38.7	2.9	80.
9.4	26.9	2505.4	750.0	10.6	-42.2	261.7	8.5	8.4	1.2	308.1	308.6	0.1	1.3	3.4	81.
10.5	29.2	2810.6	725.0	9.0	-44.4	258.4	9.1	8.9	1.8	309.3	309.7	0.1	1.0	4.0	81.
11.6	31.5	3105.8	700.0	7.2	-45.5	267.9	10.6	10.6	0.4	310.4	310.8	0.1	1.0	4.7	81.
12.5	33.9	3403.7	675.0	5.9	-46.3	282.5	12.9	12.6	-2.8	312.2	312.6	0.1	1.0	5.5	83.
13.9	36.3	3711.7	650.0	3.2	-48.0	280.9	14.8	14.2	-4.3	312.6	312.9	0.1	1.0	6.3	86.
15.0	38.8	4026.3	625.0	0.2	-39.4	288.6	15.3	14.5	-4.9	312.7	313.4	0.2	3.2	7.3	89.
16.3	41.3	4351.3	600.0	-3.2	-30.3	291.4	14.9	13.9	-5.5	312.4	314.1	0.5	10.2	8.4	92.
17.5	43.5	4685.5	575.0	-5.9	-23.3	290.9	14.3	13.3	-5.1	313.0	316.3	1.0	23.9	9.4	94.
18.8	45.6	5032.4	550.0	-8.7	-24.1	288.4	16.5	15.8	-4.7	313.7	316.9	1.0	27.4	13.5	96.
20.1	49.3	5390.7	525.0	-11.5	-21.5	289.1	20.7	19.6	-6.8	314.6	318.8	1.3	43.2	11.9	97.
21.6	52.1	5764.1	500.0	-12.8	-19.8	293.9	22.6	20.6	-9.1	317.4	322.5	1.6	55.8	13.8	99.
23.0	55.0	6153.2	475.0	-15.7	-27.9	295.1	24.3	22.0	-10.3	318.5	321.2	0.8	34.2	15.7	101.
24.4	58.0	6559.2	450.0	-18.6	-25.3	293.5	24.7	22.7	-9.9	319.8	323.4	1.1	55.3	17.8	103.
25.5	61.1	6983.1	425.0	-21.4	-44.7	286.7	27.4	26.3	-7.9	321.5	322.1	0.2	10.3	20.0	104.
27.5	64.3	7427.5	400.0	-24.5	-33.2	284.3	30.1	29.1	-7.4	323.2	325.2	0.6	44.1	22.9	104.
29.3	67.6	7894.5	375.0	-27.7	-36.1	284.3	29.4	28.5	-7.3	324.9	326.6	0.5	44.5	26.0	104.
31.2	71.1	8387.0	350.0	-31.4	-45.5	284.2	32.6	31.6	-8.0	326.4	327.1	0.2	23.2	29.6	104.
33.0	74.7	8907.7	325.0	-35.6	-51.6	282.3	34.4	30.6	-6.7	327.7	328.0	0.1	17.9	33.1	104.
35.1	78.5	9459.1	300.0	-40.2	99.9	282.8	34.7	33.9	-7.7	328.7	999.9	99.9	999.9	37.1	104.
37.1	82.5	10046.8	275.0	-44.8	99.9	285.0	35.8	34.6	-9.3	330.3	999.9	99.9	999.9	46.6	104.
39.4	86.8	10676.4	250.0	-50.4	99.9	286.1	36.5	35.1	-10.1	331.1	999.9	99.9	999.9	51.7	104.
41.9	91.4	11357.0	225.0	-54.7	99.9	290.3	36.8	34.5	-12.6	334.7	999.9	99.9	999.9	58.5	105.
44.6	96.4	12104.4	200.0	-57.9	99.9	288.6	51.9	44.2	-16.6	341.1	999.9	99.9	999.9	69.8	105.
47.7	101.8	12937.3	175.0	-62.2	99.9	285.8	63.4	61.8	-14.1	347.3	999.9	99.9	999.9	83.0	104.
51.3	107.8	13879.0	150.0	-65.8	99.9	286.6	65.8	64.7	-12.1	356.7	999.9	99.9	999.9	96.4	104.
55.2	114.7	14900.9	125.0	-68.4	99.9	285.3	41.1	39.7	-10.8	371.2	999.9	99.9	999.9	104.4	104.
60.0	122.3	16328.6	100.0	-67.1	99.9	278.5	27.2	26.9	-4.0	368.2	999.9	99.9	999.9	112.7	104.
65.9	131.3	18074.7	75.0	-66.9	99.9	274.2	14.0	14.0	-1.0	432.6	999.9	99.9	999.9	114.9	103.
71.1	141.3	20578.4	50.0	-60.9	99.9	257.9	6.7	6.6	1.4	502.2	999.9	99.9	999.9	116.4	103.
80.9	151.5	25028.1	25.0	-49.4	99.9	265.1	0.2	0.2	0.7	642.8	999.9	99.9	999.9		

0 BY SPEED MEANS ELEVATION ANGLE BETWEEN 6 AND 10 DEG

6 BY TEMP MEANS TEMPERATURE OR TIME HAVE BEEN INTERPOLATED

99 BY SPEED MEANS ELEVATION ANGLE LESS THAN 6 DEG

STATION NO. 229
CENTERVILLE, ALABAMA

2 MAY 1978

181 12. 1

ANGLES ON THE HALF MINUTE HAVE BEEN LINEARLY INTERPOLATED FROM WHOLE MINUTE VALUES

TIME MIN	CNCT	WEIGHT GPM	PRES MB	TEMP UG C	DEW PT UG C	DJR DG	SPEED M/SEC	U COMP M/SEC	V COMP M/SEC	POT Y DG K	E PCT Y DG K	WX RTO GP/KG	RM PCT	RANGE KM	AZ DG
0.0	6.6	140.0	595.0	12.4	5.8	10.0	5.2	-0.9	-5.1	286.0	301.2	5.8	64.0	0.0	0.
95.9	56.9	99.9	1000.0	99.9	99.9	99.9	99.9	99.9	99.9	99.9	99.9	99.9	99.9	999.9	999.9
0.6	8.3	310.0	575.0	11.0	4.8	99.9	99.9	99.9	99.9	286.2	300.8	5.6	55.7	999.9	999.9
1.5	10.5	527.7	550.0	13.1	6.7	99.9	99.9	99.9	99.9	290.5	310.2	7.5	74.6	999.9	999.9
2.4	12.7	752.8	525.0	13.4	10.4	350.0	6.8	0.5	-6.8	293.0	315.8	8.6	82.2	1.1	200.
3.4	14.9	983.4	500.0	12.2	8.9	329.8	6.1	3.1	-5.3	294.1	315.4	8.0	80.2	1.4	190.
4.3	17.2	1226.0	475.0	11.5	10.1	297.5	6.4	5.7	-2.9	295.8	319.5	8.9	90.9	1.4	181.
5.2	19.5	1462.5	450.0	10.4	9.6	283.6	9.2	9.0	-2.2	297.0	320.9	8.9	95.2	1.7	188.
6.1	21.8	1711.3	425.0	9.7	7.2	284.1	14.0	13.6	-3.4	296.9	320.0	7.8	84.7	2.1	152.
7.1	24.2	1977.7	400.0	9.8	5.6	286.1	17.3	16.7	-4.8	301.6	321.2	7.1	74.2	2.8	137.
8.0	26.5	2231.4	375.0	8.8	-0.6	288.3	16.4	15.6	-5.1	303.2	316.9	4.8	52.3	3.7	123.
9.0	29.0	2502.1	350.0	8.4	-2.3	289.2	15.0	14.2	-4.9	305.7	308.2	0.8	8.2	4.5	126.
10.0	31.5	2780.5	325.0	6.2	-21.2	288.5	16.2	15.3	-5.1	308.3	309.3	1.0	11.6	5.4	123.
11.0	34.0	3067.3	300.0	5.2	-20.5	286.5	18.1	17.3	-5.1	308.3	311.7	1.1	13.5	6.4	121.
12.0	36.6	3363.0	275.0	3.3	-27.4	282.6	19.8	19.3	-4.3	309.4	311.3	0.6	6.4	7.7	118.
13.3	39.2	3667.5	250.0	0.8	-8.2	283.5	22.2	21.6	-3.2	309.8	319.3	3.2	50.9	9.1	115.
14.5	41.9	3991.1	225.0	-2.1	-1.0	283.3	22.9	22.3	-3.3	310.1	315.4	3.1	58.8	10.6	114.
15.7	44.7	4324.0	200.0	-5.1	-10.4	283.0	24.8	24.2	-3.6	310.2	319.0	2.9	66.5	12.3	112.
16.9	47.5	4637.1	175.0	-7.5	-19.4	282.8	26.4	23.9	-4.6	311.2	315.7	1.4	38.0	14.2	111.
18.3	50.4	4931.9	150.0	-9.5	-18.8	281.6	25.2	23.7	-5.1	312.6	317.8	1.6	46.8	16.1	110.
19.5	53.4	5202.2	125.0	-11.4	-26.2	282.6	26.1	25.5	-5.7	314.7	317.5	0.9	28.4	18.1	109.
20.9	56.4	5472.6	100.0	-13.8	-32.3	286.1	23.7	22.8	-6.6	316.2	318.0	0.5	19.3	20.0	108.
22.3	59.6	5740.2	75.0	-16.8	-30.2	286.3	23.8	22.8	-6.7	317.2	316.5	0.4	30.0	22.0	108.
23.7	62.8	6004.3	50.0	-19.4	-34.5	285.1	28.5	27.4	-7.9	318.9	320.4	0.4	36.5	24.3	108.
25.1	66.1	6264.4	25.0	-22.7	-32.9	285.5	25.8	24.9	-8.9	319.9	321.9	0.6	38.5	26.8	108.
26.6	69.6	6504.7	0.0	-25.7	-36.1	287.4	26.8	27.5	-9.6	321.7	323.2	0.4	36.5	29.2	108.
28.0	73.1	6733.2	175.0	-29.2	-37.3	288.1	31.0	29.5	-10.5	323.8	324.4	0.4	46.8	32.1	108.
29.5	76.9	6922.5	350.0	-33.3	-40.6	287.9	34.0	32.5	-10.4	325.0	324.4	0.3	47.6	35.3	108.
31.0	80.7	7092.0	525.0	-37.2	-43.6	287.6	34.3	32.7	-10.4	326.2	326.2	0.2	50.8	38.6	108.
32.6	84.6	7247.1	700.0	-41.7	-49.9	286.7	34.4	32.9	-9.9	326.6	326.6	0.2	50.8	42.8	108.
34.1	88.6	7391.1	875.0	-45.9	-59.9	286.2	42.0	40.3	-11.7	328.7	328.7	0.2	50.8	47.5	108.
35.7	93.4	7527.7	1050.0	-51.3	-59.9	286.2	40.7	39.5	-10.0	329.8	329.8	0.2	50.8	52.7	107.
37.3	98.2	7653.6	1225.0	-56.7	-59.9	286.0	40.9	39.3	-11.3	331.7	331.7	0.2	50.8	57.9	107.
38.9	103.0	7770.5	1400.0	-61.3	-59.9	283.2	40.9	37.7	-16.0	335.7	335.7	0.2	50.8	65.0	107.
40.6	107.8	7878.4	1575.0	-64.6	-59.9	283.2	52.6	51.2	-12.0	343.3	343.3	0.2	50.8	73.1	108.
42.3	112.6	7976.1	1750.0	-62.5	-59.9	283.8	44.3	43.0	-10.5	362.4	362.4	0.2	50.8	83.1	108.
44.0	117.4	8063.3	1925.0	-63.8	-59.9	283.6	30.4	29.6	-7.1	379.5	379.5	0.2	50.8	97.9	108.
45.7	122.0	8149.3	2100.0	-63.2	-59.9	273.8	20.3	20.2	-1.4	405.5	405.5	0.2	50.8	97.9	108.
47.4	126.3	8233.4	2275.0	-63.1	-59.9	277.0	11.6	11.5	-1.4	440.6	440.6	0.2	50.8	103.4	108.
49.1	130.7	8315.4	2450.0	-61.7	-59.9	280.5	7.3	7.2	-1.3	498.1	498.1	0.2	50.8	108.6	108.
50.8	135.0	8395.8	2625.0	-60.7	-59.9	999.9	999.9	999.9	999.9	644.5	644.5	0.2	50.8	108.5	108.

0 BY SPEED MEANS ELEVATION ANGLE BETWEEN 6 AND 10 DEG
 0 BY TEMP MEANS TEMPERATURE GR TIME HAVE BEEN INTERPOLATED
 00 BY SPEED MEANS ELEVATION ANGLE LESS THAN 6 DEG

ORIGINAL FROM
OF POOR QUALITY

STATION NO. 232
BOOTHVILLE, LOUISIANA

2 MAY 1978
1100 GMT

TIME MIN	CNTCT	HEIGHT GPM	PRES MB	TEMP DG C	DEW PT DG C	DIR DG	SPEED M/SEC	U COMP M/SEC	V COMP M/SEC	POT T DG K	E POT T DG K	PX RTO GM/KG	RH PCT	RANGE KM	AZ DG
0.0	4.2	1.0	1007.0	21.6	20.9	999.9	99.9	99.9	99.9	294.2	334.6	15.7	56.0	999.9	999.9
0.3	4.8	62.0	1000.0	22.4	21.6	999.9	99.9	99.9	99.9	295.5	338.1	16.5	95.3	999.9	999.9
1.1	6.7	283.4	975.0	21.9	21.0	999.9	999.9	99.9	99.9	297.3	339.7	16.3	94.3	999.9	999.9
2.0	8.0	509.3	950.0	20.4	19.7	999.9	999.9	99.9	99.9	297.9	338.3	15.4	95.5	999.9	999.9
3.5	10.5	740.4	925.0	19.6	19.3	999.9	999.9	99.9	99.9	299.3	340.1	15.5	98.3	999.9	999.9
3.8	13.3	976.0	900.0	17.2	15.7	999.9	999.9	99.9	99.9	299.3	333.0	12.7	91.4	999.9	999.9
4.7	15.5	1218.0	875.0	18.9	14.0	999.9	999.9	99.9	99.9	303.4	335.0	11.6	73.4	999.9	999.9
5.7	17.7	1467.4	850.0	18.3	11.6	999.9	999.9	99.9	99.9	305.3	333.4	10.2	65.0	999.9	999.9
6.7	20.2	1722.6	825.0	15.6	10.4	999.9	999.9	99.9	99.9	305.1	331.8	9.6	70.7	999.9	999.9
7.7	22.4	1983.4	800.0	13.6	7.2	999.9	999.9	99.9	99.9	305.7	328.4	8.1	65.5	999.9	999.9
8.7	24.9	2250.7	775.0	12.6	3.0	999.9	999.9	99.9	99.9	307.4	324.9	6.1	51.9	999.9	999.9
10.9	25.6	2526.0	750.0	12.8	-11.7	999.9	999.9	99.9	99.9	310.5	317.0	2.1	17.1	999.9	999.9
14.0	32.5	2809.6	725.0	11.5	-32.9	999.9	999.9	99.9	99.9	312.1	313.2	0.3	2.8	999.9	999.9
14.3	35.2	3400.1	700.0	8.8	-28.3	999.9	999.9	99.9	99.9	312.3	314.0	0.5	5.2	999.9	999.9
14.3	37.8	3708.2	675.0	6.4	-27.4	999.9	999.9	99.9	99.9	312.8	314.8	0.6	6.7	999.9	999.9
15.4	40.5	4025.8	650.0	4.2	-28.0	999.9	999.9	99.9	99.9	313.8	315.7	0.6	7.3	999.9	999.9
16.7	43.3	4333.0	625.0	1.7	-22.5	999.9	999.9	99.9	99.9	314.4	317.6	1.0	13.5	999.9	999.9
17.9	46.3	4650.4	600.0	-1.1	-25.2	999.9	999.9	99.9	99.9	314.5	317.6	0.8	13.5	999.9	999.9
19.3	45.4	5036.7	575.0	-4.2	-24.6	999.9	999.9	99.9	99.9	315.1	318.1	0.9	18.5	999.9	999.9
21.5	52.4	5356.7	550.0	-7.4	-24.1	999.9	999.9	99.9	99.9	315.3	318.6	1.0	24.9	999.9	999.9
23.0	55.6	5775.1	525.0	-9.1	-30.7	999.9	999.9	99.9	99.9	317.4	318.3	0.2	6.2	999.9	999.9
24.3	58.9	6164.5	500.0	-12.4	-30.9	999.9	999.9	99.9	99.9	318.0	320.0	0.6	20.1	999.9	999.9
24.7	62.3	6576.0	475.0	-15.8	-27.8	999.9	999.9	99.9	99.9	318.4	321.1	0.8	34.6	999.9	999.9
26.3	65.9	6964.3	450.0	-18.4	-28.8	999.9	999.9	99.9	99.9	320.2	322.0	0.5	26.5	999.9	999.9
28.0	69.7	7416.6	425.0	-21.5	-24.6	999.9	999.9	99.9	99.9	321.4	323.0	0.5	28.8	999.9	999.9
29.4	73.3	7859.8	400.0	-24.6	-40.0	999.9	999.9	99.9	99.9	323.0	324.0	0.3	22.2	999.9	999.9
31.6	77.5	8357.6	375.0	-27.9	-39.0	999.9	999.9	99.9	99.9	324.6	325.9	0.3	33.0	999.9	999.9
33.4	81.5	8916.8	350.0	-31.9	-46.0	999.9	999.9	99.9	99.9	325.7	326.4	0.2	23.0	999.9	999.9
35.6	85.6	9468.1	325.0	-35.7	-42.0	999.9	999.9	99.9	99.9	327.5	321.5	0.3	52.1	999.9	999.9
37.6	89.6	10052.2	300.0	-40.1	99.9	999.9	999.9	99.9	99.9	328.8	99.9	99.9	999.9	999.9	999.9
39.6	93.6	10607.5	275.0	-45.1	99.9	999.9	999.9	99.9	99.9	329.9	99.9	99.9	999.9	999.9	999.9
41.4	100.7	11373.4	250.0	-48.4	99.9	999.9	999.9	99.9	99.9	334.2	999.9	99.9	999.9	999.9	999.9
43.0	106.3	12123.2	225.0	-53.5	99.9	999.9	999.9	99.9	99.9	336.6	999.9	99.9	999.9	999.9	999.9
47.5	112.3	12951.8	200.0	-58.1	99.9	999.9	999.9	99.9	99.9	340.8	999.9	99.9	999.9	999.9	999.9
51.3	118.8	13881.9	175.0	-64.2	99.9	999.9	999.9	99.9	99.9	344.8	999.9	99.9	999.9	999.9	999.9
55.2	126.0	14872.5	150.0	-69.0	99.9	999.9	999.9	99.9	99.9	351.2	999.9	99.9	999.9	999.9	999.9
60.3	134.0	16309.9	125.0	-67.6	99.9	999.9	999.9	99.9	99.9	372.6	999.9	99.9	999.9	999.9	999.9
66.7	141.5	18433.9	100.0	-70.2	99.9	999.9	999.9	99.9	99.9	392.1	999.9	99.9	999.9	999.9	999.9
71.8	149.5	20549.4	75.0	-65.1	99.9	999.9	999.9	99.9	99.9	436.5	999.9	99.9	999.9	999.9	999.9
93.0	157.7	25022.3	25.0	-67.5	99.9	999.9	99.9	99.9	99.9	506.1	999.9	99.9	999.9	999.9	999.9

* BY SPEED MEANS ELEVATION ANGLE BETWEEN 6 AND 10 DEG
 * BY TEMP MEANS TEMPERATURE OR TIME HAVE BEEN INTERPOLATED
 ** BY SPEED MEANS ELEVATION ANGLE LESS THAN 6 DEG

STATION NO. 235
JACKSON, MISSISSIPPI

2 MAY 1978
1100 GMT

157 14. 1

ANGLES ON THE HALF MINUTE HAVE BEEN LINEARLY INTERPOLATED FROM WHOLE MINUTE VALUES

TIME MIN	CHCT	HEIGHT GPM	WIND MPS	TEMP DG C	DLW PT DG C	DIR DG	SPEED M/SEC	U COMP M/SEC	V COMP M/SEC	POT Y DG K	E PCT Y DG K	WX RTO GM/KG	RH PCT	RANGE KM	AZ DG
6.0	6.0	100.0	558.6	15.0	10.0	40.0	6.6	-0.2	-5.1	288.3	308.4	7.8	72.8	0.0	0.
6.5	5.9	99.9	1000.0	99.9	99.9	59.9	99.9	99.9	99.9	99.9	999.9	99.9	999.9	999.9	999.9
7.0	8.7	352.1	575.0	13.2	8.2	999.9	999.9	99.9	99.9	288.4	306.8	7.0	71.8	999.9	999.9
7.5	11.0	520.5	550.0	12.4	11.4	999.9	999.9	99.9	99.9	289.8	313.1	9.0	93.6	999.9	999.9
8.0	13.3	748.1	525.0	15.5	14.3	73.4	6.8	-6.5	-1.9	295.2	324.5	11.2	92.6	1.4	233.
8.5	17.9	1218.3	875.0	14.6	13.9	302.4	1.1	0.5	-0.6	298.9	329.7	11.5	95.9	1.7	240.
9.0	20.4	1474.0	850.0	13.5	12.9	319.0	1.3	0.8	-1.0	300.3	330.2	11.1	96.1	1.7	239.
9.5	22.8	1715.6	825.0	11.8	11.2	304.6	2.0	1.6	-1.1	301.1	328.8	10.2	96.0	1.7	235.
10.0	25.2	1971.2	800.0	10.3	9.7	283.0	4.3	4.2	-1.0	302.2	328.1	9.5	95.8	1.6	231.
10.5	27.7	2227.4	775.0	7.5	-4.5	266.6	6.7	6.7	0.4	301.8	314.1	4.3	48.9	1.4	221.
11.0	30.2	2504.8	750.0	10.5	-41.5	461.0	9.2	9.1	1.4	308.0	308.3	0.1	1.0	2.0	200.
11.5	32.6	2792.8	725.0	8.5	-44.5	254.2	10.5	10.1	2.9	309.1	309.5	0.1	1.0	0.9	161.
12.0	35.4	3078.5	700.0	8.6	-45.9	255.2	11.3	10.9	2.9	309.8	310.1	0.1	1.0	1.2	121.
12.5	38.1	3375.1	675.0	4.1	-47.4	260.8	12.2	12.1	2.0	310.2	310.5	0.1	1.0	1.9	104.
13.0	40.8	3671.4	650.0	1.7	-48.9	256.0	13.4	13.2	2.7	310.9	311.1	0.1	1.0	2.7	56.
13.5	43.6	3967.4	625.0	-0.7	-48.9	263.3	14.8	14.7	1.7	311.7	312.1	0.1	2.1	3.8	91.
14.0	46.3	4263.4	600.0	-3.7	-20.3	271.7	15.1	15.1	-0.4	311.9	315.9	1.3	26.1	4.8	51.
14.5	49.2	4559.0	575.0	-6.0	-11.0	281.4	16.5	16.2	-3.3	313.0	321.6	2.9	67.6	6.0	92.
15.0	52.1	4854.6	550.0	-8.8	-11.2	283.2	19.4	16.8	-4.4	313.6	322.7	3.0	82.7	7.4	54.
15.5	55.1	5150.1	525.0	-11.6	-14.7	277.1	21.6	21.4	-2.7	315.7	322.9	2.3	71.6	9.1	95.
16.0	58.3	5445.7	500.0	-14.6	-18.2	273.9	22.2	22.1	-1.5	316.5	322.3	1.8	68.3	11.1	64.
16.5	61.4	5741.8	475.0	-16.5	-21.3	274.4	20.9	20.9	-1.6	317.5	322.2	1.5	66.2	13.1	95.
17.0	64.6	6037.8	450.0	-20.0	-24.3	274.9	19.4	19.3	-1.7	318.1	322.3	1.3	74.6	15.1	95.
17.5	68.0	6333.4	425.0	-22.5	-26.1	273.1	22.0	22.0	-1.2	320.2	323.7	1.1	72.3	17.0	95.
18.0	71.4	6628.4	400.0	-25.5	-31.7	276.0	24.8	24.7	-2.6	321.9	324.2	0.7	55.4	19.4	95.
18.5	75.0	6923.1	375.0	-28.1	-34.3	279.3	26.4	26.4	-4.2	323.1	325.0	0.5	60.3	22.1	95.
19.0	78.8	7217.6	350.0	-32.7	-37.4	279.2	26.5	26.1	-4.2	324.6	326.2	0.4	62.4	25.2	96.
19.5	82.7	7512.3	325.0	-36.9	-40.6	278.8	29.4	29.0	-4.5	325.9	327.1	0.3	68.0	28.7	96.
20.0	86.7	7807.3	300.0	-41.4	-43.9	282.7	31.0	30.3	-6.8	327.0	327.9	0.9	99.9	32.6	97.
20.5	91.0	8102.1	275.0	-45.2	-47.1	284.3	26.9	29.0	-7.1	328.3	328.3	99.9	99.9	37.1	97.
21.0	95.4	8396.4	250.0	-51.1	-50.9	281.7	41.8	41.0	-8.5	330.1	328.3	99.9	99.9	42.5	98.
21.5	100.2	8690.7	225.0	-56.0	-54.9	284.0	39.7	36.5	-9.6	332.7	327.7	99.9	99.9	49.2	99.
22.0	105.2	8984.9	200.0	-59.9	-58.9	284.0	44.7	43.4	-10.8	338.0	327.7	99.9	99.9	56.1	99.
22.5	110.6	9279.2	175.0	-63.1	-62.9	280.9	42.9	42.1	-8.1	342.5	327.7	99.9	99.9	63.8	100.
23.0	116.5	9573.4	150.0	-68.4	-68.4	275.0	52.3	52.1	-4.5	352.3	327.7	99.9	99.9	73.6	99.
23.5	123.3	9867.6	125.0	-65.5	-64.9	281.6	33.8	33.1	-6.8	376.4	327.7	99.9	99.9	85.9	99.
24.0	130.3	10161.8	100.0	-64.7	-64.7	277.3	21.2	21.0	-2.7	402.7	327.7	99.9	99.9	93.1	99.
24.5	137.7	10456.0	75.0	-64.7	-64.7	275.4	12.0	11.9	-1.1	437.3	327.7	99.9	99.9	99.6	99.
25.0	147.7	10750.2	50.0	-64.4	-64.4	254.7	14.2	11.8	3.2	496.6	327.7	99.9	99.9	103.5	96.
25.5	157.5	11044.4	25.0	-69.7	-69.9	185.8	7.7	0.8	7.7	642.0	327.7	99.9	99.9	105.9	99.

0 BY SPEED MEANS ELEVATION ANGLE BETWEEN 6 AND 10 DEG
0 BY TEMP MEANS TEMPERATURE OR TIME HAVE BEEN INTERPOLATED
00 BY SPEED MEANS ELEVATION ANGLE LESS THAN 6 DEG

THIS PAGE IS
OF POOR QUALITY

STATION NO. 240
LAKE CHARLES, LOUISIANA
2 MAY 1978
1100 GMT

TIME MIN	CNTCT	HEIGHT GPM	PRES MB	TEMP DG C	DEW PT DG C	DIR DG	SPEED M/SEC	U COMP M/SEC	V COMP M/SEC	POT Y DG K	E POT Y DG K	MX R/O GM/KG	RH PCT	RANGE KM	AZ DG
0.0	6.2	5.0	1005.9	22.2	21.0	70.0	5.1	-4.8	-1.7	294.9	335.6	15.8	33.0	0.0	0.
0.3	6.7	50.4	1000.0	22.0	20.7	68.7	8.4	-7.8	-3.0	295.1	335.4	15.6	92.5	0.1	282.
1.1	8.0	277.1	975.0	21.3	20.0	80.9	9.0	-8.9	-1.4	296.6	336.4	15.3	92.5	0.6	259.
2.0	11.0	502.6	950.0	19.9	18.6	98.1	8.0	-7.9	1.1	297.3	335.1	14.4	92.7	0.9	259.
2.5	13.2	732.9	925.0	18.7	17.4	105.0	9.3	-8.0	2.1	298.4	334.5	13.7	92.4	1.4	268.
3.7	15.6	968.4	900.0	17.1	15.8	109.0	8.5	-8.0	2.8	299.1	332.8	12.7	92.3	1.8	271.
4.7	17.6	1208.3	875.0	16.7	15.3	118.6	8.4	-7.4	4.0	299.0	323.4	9.0	75.1	2.2	276.
5.6	19.9	1458.6	850.0	15.7	14.3	146.0	7.9	-4.4	6.6	302.6	325.7	9.9	75.0	2.6	281.
6.5	22.2	1708.6	825.0	14.5	12.0	165.7	7.8	-1.9	7.5	304.0	333.5	10.8	85.0	2.8	288.
7.6	24.5	1968.7	800.0	12.5	10.0	167.0	8.8	-2.0	8.6	304.5	331.2	9.7	86.9	3.1	297.
8.7	26.5	2235.1	775.0	12.4	2.0	173.2	10.4	-1.2	10.3	307.2	323.6	8.8	49.4	3.6	308.
9.7	29.4	2510.4	750.0	13.7	-41.5	191.3	9.9	1.9	9.7	311.4	311.9	0.1	1.0	3.9	312.
10.7	31.7	2755.0	725.0	12.8	-42.1	204.1	10.5	4.3	9.6	313.5	314.0	0.1	1.0	4.2	320.
11.5	34.2	3007.4	700.0	10.1	-43.7	208.6	11.8	5.6	10.4	313.7	314.1	0.1	1.0	4.6	329.
13.0	36.8	3367.6	675.0	7.3	-27.8	213.8	12.9	7.2	10.7	313.9	316.2	0.7	7.6	5.0	337.
14.1	39.3	3656.4	650.0	4.3	-64.9	220.5	14.1	9.3	11.0	313.8	324.5	3.5	44.0	5.5	366.
15.3	42.0	4014.1	625.0	1.8	-14.1	223.8	14.6	11.1	9.8	314.6	321.0	2.0	29.4	6.2	384.
16.6	44.8	4341.6	600.0	-0.9	-50.5	236.9	15.3	12.6	8.2	315.1	315.3	0.1	1.0	6.8	2.
17.8	47.6	4679.9	575.0	-3.0	-40.1	250.4	14.0	13.2	4.7	316.5	317.5	0.3	5.8	7.4	9.
19.1	50.3	5034.1	550.0	-5.5	-30.4	263.0	14.2	14.1	1.7	317.5	319.4	0.5	12.0	7.8	17.
20.3	53.3	5392.7	525.0	-8.7	-54.8	263.6	16.3	16.2	1.8	-17.9	318.1	0.0	1.1	8.3	24.
21.7	56.3	5765.2	500.0	-11.7	-55.1	261.4	17.8	17.6	2.7	318.8	316.0	0.0	1.3	9.1	32.
23.1	59.4	6158.7	475.0	-15.1	-36.6	264.4	17.6	17.7	1.7	319.3	320.6	0.4	14.4	10.2	38.
24.5	62.6	6564.6	450.0	-18.5	-61.7	269.9	17.8	17.8	0.0	320.0	320.1	0.0	1.0	11.2	44.
26.1	65.9	6987.8	425.0	-22.2	-64.0	270.3	18.1	18.1	-0.1	320.6	320.7	0.0	1.0	12.4	50.
27.7	69.3	7430.5	400.0	-25.7	-36.5	274.6	19.4	19.3	-1.6	321.6	323.1	0.4	35.4	13.6	55.
29.4	72.9	7855.8	375.0	-29.1	-57.0	269.0	21.2	21.2	0.4	324.4	324.6	0.0	4.4	15.7	63.
31.5	76.5	8387.5	350.0	-31.6	-68.9	265.5	22.4	22.3	1.7	326.2	326.2	0.0	1.2	18.0	64.
33.6	80.3	8907.9	325.0	-34.9	-72.4	264.1	24.3	24.1	2.5	328.6	328.6	0.0	1.0	20.6	68.
35.6	84.3	9461.0	300.0	-39.4	-75.4	266.2	27.0	27.0	1.8	329.9	329.9	0.0	1.0	23.4	69.
37.6	88.5	10050.8	275.0	-44.2	-59.9	270.0	30.3	30.3	0.0	331.3	999.9	99.9	999.9	27.1	71.
40.1	93.0	10663.8	250.0	-47.7	-59.9	273.6	39.6	39.5	-2.5	335.1	999.9	99.9	999.9	31.6	74.
42.6	97.8	11372.7	225.0	-54.5	-99.9	279.1	43.6	43.1	-6.9	338.0	999.9	99.9	999.9	37.6	78.
45.4	103.0	12123.1	200.0	-58.7	-99.9	274.3	48.5	48.4	-3.7	339.9	999.9	99.9	999.9	44.5	81.
48.2	108.4	12951.3	175.0	-64.4	-99.9	268.4	48.5	48.4	1.3	343.7	999.9	99.9	999.9	53.2	83.
51.6	114.5	13882.0	150.0	-67.6	-99.9	262.6	51.7	51.3	6.6	353.6	999.9	99.9	999.9	63.2	87.
55.3	121.0	14571.4	125.0	-70.9	-99.9	270.7	45.8	45.8	-0.5	366.7	999.9	99.9	999.9	74.7	83.
60.0	148.3	16322.5	100.0	-68.0	-99.9	274.1	16.3	16.3	-1.2	400.2	999.9	99.9	999.9	82.0	84.
65.6	136.3	18023.7	75.0	-64.5	-99.9	250.1	11.7	11.0	4.0	437.7	999.9	99.9	999.9	87.6	85.
73.0	144.7	20549.6	50.0	-58.7	-99.9	300.6	7.0	6.0	-3.6	505.2	999.9	99.9	999.9	90.3	84.
84.9	153.5	25000.2	25.0	-68.6	-99.9	96.3	3.4	-3.4	0.4	645.1	999.9	99.9	999.9	91.5	85.

0 BY SPEED MEANS ELEVATION ANGLE BETWEEN 6 AND 10 DEG
 0 BY TEMP MEANS TEMPERATURE OR TIME HAVE BEEN INTERPOLATED
 00 BY SPEED MEANS ELEVATION ANGLE LESS THAN 6 DEG

STATION NO. 247
LONGVIEW, TEXAS

2 MAY 1978
1100 GMT

163 19. 1

ANGLES ON THE HALF MINUTE HAVE BEEN LINEARLY INTERPOLATED FROM WHOLE MINUTE VALUES

TIME MIN	CNTCT	HEIGHT CMP	PRES MB	TEMP DG C	DEW PT DG C	DIR DG	SPEED M/SEC	U COMP M/SEC	V COMP M/SEC	POT T DG K	E POT Y DG K	MX RTO CM/KG	RM PCT	RANGE KM	AZ DG
0.0	7.0	124.0	556.4	12.8	7.5	20.0	6.1	-2.1	-5.7	286.3	303.2	6.5	70.0	0.0	0.
55.5	55.9	1000.0	575.0	99.9	59.9	99.9	59.9	99.9	99.9	99.9	99.9	99.9	99.9	99.9	99.9
1.0	2.6	363.2	575.0	9.6	6.0	99.9	99.9	99.9	99.9	284.8	300.4	6.0	78.3	999.9	999.9
1.0	10.6	520.6	550.0	6.4	6.9	599.9	999.9	99.9	99.9	285.8	302.8	6.6	89.9	999.9	999.9
2.7	12.6	722.9	925.0	12.7	12.1	98.0	14.3	-14.2	2.0	292.3	317.7	9.7	96.5	1.6	249.
3.6	14.6	575.1	500.0	15.0	14.4	112.6	11.3	-10.4	4.3	296.9	327.5	11.6	96.5	2.3	281.
4.0	16.7	1214.3	875.0	16.4	13.9	133.1	5.7	-4.2	3.9	298.7	329.3	11.5	96.6	2.7	287.
5.7	18.8	1459.6	850.0	13.2	12.7	147.4	4.2	-2.3	3.5	300.0	329.3	11.0	97.0	2.9	272.
6.0	21.0	1711.5	825.0	12.1	11.3	142.4	4.5	-2.8	3.6	301.4	329.3	10.3	97.0	3.0	276.
7.0	23.3	1568.8	800.0	10.3	8.1	128.6	3.8	-3.0	2.4	302.1	325.5	8.5	86.3	3.3	279.
8.5	25.5	2232.8	775.0	8.5	6.5	149.3	1.3	-0.6	1.1	302.9	324.7	7.9	87.4	3.4	283.
10.1	27.8	2503.7	750.0	6.8	5.3	208.2	2.2	1.0	1.9	304.0	324.8	7.5	87.4	3.4	281.
11.1	32.2	2762.5	725.0	6.8	-8.9	205.3	6.1	2.6	5.5	306.9	315.0	2.7	31.8	3.3	285.
13.0	32.6	3069.5	700.0	5.5	-15.5	208.6	9.2	4.4	8.1	308.6	313.7	1.7	20.7	3.3	295.
13.5	35.1	3366.7	675.0	3.7	-11.9	219.0	10.0	6.3	7.8	309.8	316.8	2.3	30.9	3.3	309.
14.3	37.7	3671.5	650.0	1.7	-24.6	231.8	9.9	7.8	6.2	310.9	314.3	1.1	16.1	3.3	321.
15.0	40.3	3566.2	625.0	-0.4	-32.4	240.7	11.9	10.4	5.8	312.0	313.4	0.4	6.7	3.3	336.
17.4	43.0	4311.0	600.0	-2.8	-42.0	244.5	13.7	12.4	5.9	312.9	314.4	0.4	8.3	3.5	353.
18.0	45.6	4465.6	575.0	-5.6	-48.2	247.7	13.4	12.4	5.1	313.5	318.5	1.6	36.3	4.0	10.
20.0	47.7	4501.1	550.0	-6.7	-47.5	249.0	12.8	11.9	4.6	313.7	319.3	1.6	49.6	4.6	20.
21.0	51.7	5351.6	525.0	-11.6	-21.0	254.8	11.8	11.4	3.1	314.3	318.7	1.4	45.9	5.2	29.
21.0	54.8	5722.9	500.0	-15.2	-20.8	256.6	13.6	13.2	3.1	314.5	319.1	1.5	62.2	5.6	36.
23.2	58.0	6109.4	475.0	-16.4	-25.1	258.2	19.3	18.9	3.9	317.7	321.1	1.0	46.9	7.0	43.
23.6	61.3	6518.3	450.0	-19.2	-27.3	255.9	23.6	22.9	5.7	319.2	322.2	0.9	48.2	8.6	50.
27.2	64.7	6937.1	425.0	-22.3	-29.4	257.0	24.9	24.2	5.6	320.4	323.1	0.8	51.9	10.8	55.
28.0	68.3	7345.1	400.0	-25.6	-34.8	261.8	24.5	24.2	3.5	321.8	323.5	0.5	41.4	13.1	60.
30.7	72.1	7844.8	375.0	-29.3	-41.5	265.7	24.0	23.9	1.8	322.9	323.8	0.3	29.4	15.5	64.
32.4	76.0	8333.0	350.0	-33.1	-40.1	268.5	24.0	24.0	0.6	324.1	325.3	0.3	48.9	17.9	67.
34.2	80.3	8820.9	325.0	-36.8	-53.3	268.7	25.5	25.5	0.6	326.0	326.4	0.1	23.5	20.3	70.
36.0	84.7	9400.2	300.0	-41.2	99.9	272.0	28.3	28.3	-1.0	327.4	327.4	99.9	99.9	23.2	72.
38.0	89.4	9985.0	275.0	-46.3	99.9	267.2	27.9	27.9	1.4	328.1	328.1	99.9	99.9	26.2	75.
39.9	94.3	10611.8	250.0	-51.1	99.9	267.2	31.6	31.6	1.5	330.1	329.9	99.9	99.9	28.6	76.
42.1	99.8	11285.9	225.0	-55.4	99.9	270.7	39.3	39.3	-0.5	333.6	329.9	99.9	99.9	34.2	78.
44.5	105.5	12032.2	200.0	-60.7	99.9	277.0	40.3	40.0	-4.9	336.7	329.9	99.9	99.9	35.7	80.
46.7	111.5	12855.4	175.0	-64.0	99.9	273.5	39.3	39.2	-2.4	344.3	329.9	99.9	99.9	45.0	82.
48.1	116.3	13788.3	150.0	-69.5	99.9	262.4	39.7	39.4	5.3	350.5	329.9	99.9	99.9	50.3	83.
51.4	124.0	14681.8	125.0	-65.9	99.9	271.3	33.0	32.9	-0.7	375.7	329.9	99.9	99.9	57.0	83.
55.0	134.3	16244.0	100.0	-64.0	99.9	276.5	18.3	18.2	-2.1	404.2	329.9	99.9	99.9	62.5	84.
60.0	143.7	18006.0	75.0	-65.1	99.9	270.1	6.1	6.1	-0.0	436.5	329.9	99.9	99.9	65.4	84.
67.0	153.7	20311.2	50.0	-60.8	99.9	289.8	7.4	6.9	-2.5	500.4	329.9	99.9	99.9	68.1	84.
79.4	164.0	24949.3	25.0	-48.7	99.9	339.7	2.0	0.7	-1.8	649.5	329.9	99.9	99.9	69.2	86.

° BY SPEED MEANS ELEVATION ANGLE BETWEEN 6 AND 10 DEG
 ° BY TEMP MEANS TEMPERATURE OR TIME HAVE BEEN INTERPOLATED
 ° BY SPEED MEANS ELEVATION ANGLE LESS THAN 6 DEG

STATION NO. 255
VICTORIA, TEXAS

2 MAY 1978
1100 GMT

100 11.1

ANGLES ON THE HALF MINUTE HAVE BEEN LINEARLY INTERPOLATED FROM UNCLE MINUTE VALUES

TIME MIN	CNTCT	HEIGHT CM	PRES MB	TEMP CC C	DEW PT CC C	DIR DG	SPEED M/SEC	J COMP M/SEC	V COMP W/SEC	POT Y DG K	E POT Y DG K	WZ RTO CM/EC	RM PCT	RANGE KM	AZ DG
5.7	5.9	33.6	55.6	24.8	21.1	70.0	4.2	-3.9	-1.4	296.1	337.5	16.0	90.0	0.0	0.
5.9	5.9	59.9	105.0	59.9	59.9	59.9	59.9	59.9	59.9	99.9	99.9	99.9	99.9	99.9	99.9
5.9	7.9	241.8	575.0	21.3	20.6	599.9	599.9	59.9	59.9	298.6	337.9	15.9	95.9	999.9	999.9
1.5	1.3	40.7.7	51.6	20.6	18.8	599.9	999.9	99.9	99.9	298.1	336.4	14.6	89.5	999.9	999.9
2.4	12.5	699.3	625.0	18.7	18.7	125.6	8.4	-6.5	5.4	298.4	333.1	13.1	88.3	1.0	289.
2.2	14.9	5.3.6	50.0	18.9	18.8	135.1	8.4	-5.9	6.0	299.0	332.6	12.7	92.3	1.5	297.
4.2	17.1	1173.9	875.0	18.9	18.2	42.2	9.1	-5.6	7.2	299.2	327.7	10.7	86.3	1.9	302.
5.4	15.4	142.5.4	815.0	21.5	-35.8	152.1	9.4	-8.4	6.3	302.7	309.4	0.2	1.0	2.4	307.
6.1	1.7	1675.2	825.0	21.3	-35.9	153.6	7.4	-3.1	6.7	311.1	311.8	0.2	1.0	2.9	312.
7.1	4.2	1542.7	805.0	19.2	-34.6	156.4	6.9	-2.7	6.4	311.4	312.2	0.2	1.3	3.2	314.
7.5	5.6	22.3.3	775.0	19.6	-23.0	167.6	7.2	-1.6	7.1	311.7	315.0	1.1	6.5	3.6	317.
9.5	2.1	26.1.2	755.0	19.6	-43.5	181.2	6.6	0.1	6.6	313.3	313.8	0.1	1.0	3.9	321.
10.9	1.4	27.6.5	725.0	18.8	-47.0	195.0	5.4	1.4	5.3	313.6	316.0	0.1	1.0	4.2	325.
11.9	1.4	30.9.5	700.0	18.1	-43.1	231.7	4.6	3.4	2.8	316.8	319.2	0.1	1.0	4.3	328.
12.4	1.5	33.7.1	675.0	6.8	-44.5	246.7	6.5	6.0	2.6	315.5	315.9	0.1	1.0	4.3	333.
13.1	1.5	36.1.9	650.0	7.5	-45.6	256.7	9.4	9.2	2.2	316.9	317.3	0.1	1.0	4.2	340.
13.9	1.3	40.2.3	625.0	4.5	-47.5	273.0	12.2	11.8	3.2	317.0	317.3	0.1	1.0	4.2	350.
15.4	4.1	43.1.5	600.0	1.3	-50.7	289.4	13.3	13.4	5.0	317.6	317.9	0.1	1.4	4.5	3.
16.2	4.2	46.7.7	575.0	-2.2	-51.1	298.9	15.2	14.0	6.0	317.4	319.2	0.5	9.6	5.0	16.
16.9	1.0	50.4.4	550.0	-3.6	-23.4	245.0	16.8	15.3	7.1	317.2	320.9	1.1	23.0	5.6	23.
19.3	1.9	53.8.9	52.0	-9.1	-18.3	242.1	18.5	16.3	8.7	317.5	323.0	1.7	47.1	6.8	30.
21.7	1.0	57.0.3	50.0	-11.0	-32.4	233.9	17.6	14.2	10.3	318.6	319.5	0.2	7.5	8.2	35.
22.5	1.1	61.1.2	475.0	-13.5	-45.5	224.4	15.8	11.0	11.3	321.3	321.4	0.0	1.0	10.8	38.
23.9	1.4	65.2.3	450.0	-10.5	-67.4	225.0	13.7	9.7	9.7	322.5	322.6	0.0	1.0	12.0	35.
25.7	1.6	69.7.3	425.0	-14.6	-62.4	236.5	14.7	12.3	8.1	323.9	324.0	0.0	1.0	13.3	41.
26.6	7.5	74.3.2	400.0	-23.4	-64.8	242.0	16.0	14.1	7.5	324.6	324.7	0.0	1.0	14.8	44.
28.1	7.3	79.4.7	375.0	-27.1	-67.3	246.0	18.4	16.6	6.1	325.7	325.8	0.0	1.0	16.7	46.
29.9	7.8	83.9.9	350.0	-30.9	-67.7	247.1	23.0	18.5	7.8	327.2	327.2	0.0	1.0	18.8	49.
31.6	1.3	89.7.2	325.0	-34.9	-72.4	249.8	22.3	22.8	8.1	328.6	328.7	0.0	1.0	21.2	51.
33.4	1.4	94.7.6	300.0	-39.1	-75.7	252.3	25.4	24.6	6.5	330.2	330.3	0.0	1.0	24.2	55.
35.4	1.5	100.4.5	275.0	-42.8	-99.9	261.4	45.2	44.7	4.5	337.4	999.9	99.9	999.9	28.5	60.
37.1	1.6	107.1.8	250.0	-46.2	-99.9	261.4	45.2	44.7	6.8	337.4	999.9	99.9	999.9	34.8	64.
38.9	1.6	113.9.4	225.0	-52.8	-99.9	260.5	55.3	54.6	8.7	340.6	999.9	99.9	999.9	41.8	67.
41.3	1.6	121.9.3	200.0	-58.1	-99.9	262.8	55.3	55.0	6.9	340.7	999.9	99.9	999.9	49.3	70.
44.3	1.5	129.7.7	175.0	-64.2	-99.9	266.3	48.3	46.2	3.2	344.6	999.9	99.9	999.9	56.9	72.
47.1	1.5	138.9.9	150.0	-69.5	-99.9	261.2	47.7	47.1	7.3	352.2	999.9	99.9	999.9	65.9	73.
50.3	1.4	148.5.4	125.0	-76.5	-99.9	264.5	38.4	38.4	3.7	367.4	999.9	99.9	999.9	72.8	74.
54.1	1.2	163.5.6	100.0	-89.5	-99.9	261.7	29.1	29.1	4.2	393.4	999.9	99.9	999.9	77.5	74.
58.9	1.2	180.3.5	75.0	-68.4	-99.9	242.5	9.5	8.5	4.4	429.7	999.9	99.9	999.9	79.8	74.
64.1	1.8	204.0.8	50.0	-61.3	-99.9	281.4	5.8	5.7	-1.1	499.9	999.9	99.9	999.9	79.8	74.
77.5	1.8	247.1.8	25.0	-50.3	-99.9	999.9	999.9	99.9	99.9	640.3	999.9	99.9	999.9	80.8	75.

0 IF SPEC MEANS ELEVATION ANGLE BETWEEN 6 AND 10 DEG
 1 BY TEMP MEANS TEMPERATURE OR TIME HAVE BEEN INTERPOLATED
 00 IF SPEC MEANS ELEVATION ANGLE LESS THAN 6 DEG

ORIGINAL PAGE IS
POOR QUALITY

STATION NO. 280
STEPHENWILLE, TEXAS

2 MAY 1978
1100 GMT

157 14.1

ANGLES ON THE HALF MINUTE HAVE BEEN LINEARLY INTERPOLATED FROM WHOLE MINUTE VALUES

TIME MIN	CATY	WEIGHT GPM	PRES MB	TEMP CG C	DEW PT CG C	DIR CG	SPEED M/SEC	U COMP M/SEC	V COMP M/SEC	POT T CG K	E PCT T DG K	WX RTO CM/SEC	RH PCT	RANGE KM	AZ CG
5.0	15.4	399.0	960.7	14.6	13.0	65.0	9.2	-8.0	-4.6	291.1	316.6	9.9	90.0	0.0	0.
5.5	55.9	59.9	1003.0	99.9	99.9	99.9	99.9	99.9	99.9	99.9	999.9	99.9	999.9	995.9	99.9
6.0	55.9	59.9	975.0	99.9	99.9	99.9	99.9	99.9	99.9	99.9	999.9	99.9	999.9	999.9	99.9
6.5	11.4	451.8	500.0	13.3	12.7	99.9	99.9	99.9	99.9	290.7	316.0	9.8	95.6	999.9	99.9
7.0	13.8	718.3	925.0	12.3	11.6	99.9	99.9	99.9	99.9	291.9	316.3	9.4	95.6	999.9	99.9
7.5	16.3	549.4	500.0	12.7	11.9	99.9	99.9	99.9	99.9	294.6	320.5	9.8	94.9	1.6	284.
8.0	19.8	177.7	275.0	15.6	14.9	154.8	12.8	-12.4	3.3	300.0	332.8	12.3	95.4	2.3	252.
8.5	41.3	1434.3	850.0	14.	14.1	116.4	12.1	-10.9	5.4	301.7	334.0	12.0	95.1	2.9	262.
9.0	43.8	1677.2	845.0	12.9	11.6	117.3	10.7	-9.2	4.9	302.2	330.8	10.5	92.2	3.4	265.
9.5	26.4	1946.5	805.0	12.8	9.5	115.7	10.5	-9.4	4.5	304.8	329.1	8.6	75.3	4.0	272.
10.0	45.0	2222.5	775.0	11.3	6.9	123.5	8.7	-7.2	4.8	306.0	328.6	8.1	74.1	4.5	276.
10.5	1.7	2426.5	750.0	9.2	5.6	129.6	7.5	-5.8	4.8	306.6	328.1	7.6	78.0	4.9	276.
11.0	4.4	2757.5	725.0	8.1	-1.1	145.8	7.6	-4.2	6.2	308.4	322.6	4.9	52.1	5.3	281.
11.5	7.1	3055.7	700.0	7.9	-28.4	177.7	7.1	-6.3	7.1	311.2	313.0	0.5	5.5	5.5	293.
12.0	17.9	3355.8	675.0	6.7	-45.8	188.3	6.3	0.6	6.2	313.2	313.5	0.1	1.0	5.6	293.
12.5	42.6	3654.8	650.0	4.0	-47.4	199.7	6.3	2.1	5.9	313.6	313.8	0.1	1.0	5.6	294.
13.0	41.6	3953.7	625.0	1.1	-45.3	212.9	6.7	3.6	5.6	313.7	314.0	0.1	1.0	5.7	300.
13.5	5.6	4252.5	600.0	-2.0	-42.1	224.9	7.7	5.4	5.3	313.8	314.5	0.2	3.8	5.6	305.
14.0	7.6	4551.2	575.0	-4.9	-26.7	231.0	9.5	7.4	6.0	314.3	316.8	0.8	16.4	5.5	311.
14.5	14.6	4850.7	550.0	-8.2	-23.0	236.9	11.1	9.3	6.1	314.4	317.9	1.1	29.0	5.4	319.
15.0	17.8	5150.3	525.0	-13.6	-24.7	243.1	13.7	12.4	5.8	315.7	317.9	0.4	19.6	5.3	330.
15.5	62.6	5450.7	500.0	-13.3	-34.0	247.1	17.5	16.1	6.8	316.9	318.3	0.4	15.5	5.3	348.
16.0	64.3	5750.3	475.0	-16.3	-30.5	244.0	19.1	17.2	6.4	317.8	319.5	0.6	28.2	5.8	3.
16.5	67.7	6050.7	450.0	-14.7	-33.1	235.7	20.4	16.8	11.5	319.7	321.6	0.5	27.4	6.9	15.
17.0	71.1	6350.7	425.0	-21.4	-32.4	233.6	21.9	17.0	13.9	321.5	323.5	0.6	36.2	8.7	23.
17.5	74.9	6650.9	400.0	-24.9	-37.3	231.7	22.0	17.7	13.0	322.6	324.5	0.4	30.3	10.8	29.
18.0	78.6	6951.0	375.0	-28.4	-39.3	237.7	23.9	20.2	12.8	324.0	325.2	0.3	34.2	12.9	34.
18.5	82.5	7251.6	350.0	-24.6	-37.6	237.0	25.8	21.7	14.1	324.8	326.3	0.4	60.7	15.2	38.
19.0	86.5	7552.0	325.0	-36.8	-40.1	238.6	28.2	24.1	14.7	326.0	327.3	0.4	70.9	17.7	43.
19.5	90.4	7852.8	300.0	-42.4	-44.9	244.6	29.5	26.6	12.6	328.4	328.4	0.9	99.9	20.7	48.
20.0	94.2	8153.8	275.0	-45.3	-49.9	244.9	32.7	29.8	13.9	329.6	329.6	0.9	99.9	24.4	47.
20.5	98.0	8454.8	250.0	-50.4	-49.9	244.0	34.9	31.4	15.3	331.1	329.9	0.9	99.9	29.1	50.
21.0	101.8	8755.7	225.0	-26.2	-49.9	246.5	42.5	35.0	16.9	332.3	329.9	0.9	99.9	35.5	53.
21.5	105.6	9056.7	200.0	-60.3	-49.9	255.2	50.5	48.8	12.9	337.3	329.9	0.9	99.9	45.4	57.
22.0	109.4	9357.7	175.0	-65.0	-49.9	261.3	52.1	51.5	7.9	342.8	329.9	0.9	99.9	56.5	61.
22.5	113.2	9658.7	150.0	-66.1	-49.9	251.1	47.4	48.8	15.4	356.2	329.9	0.9	99.9	68.1	64.
23.0	117.0	9959.7	125.0	-60.3	-49.9	268.5	30.2	30.2	0.8	365.9	329.9	0.9	99.9	81.4	66.
23.5	120.8	10260.7	100.0	-63.9	-49.9	270.6	16.4	-0.2	404.4	365.9	329.9	0.9	99.9	95.9	67.
24.0	124.6	10561.6	75.0	-65.6	-49.9	261.7	9.1	9.0	1.3	435.4	329.9	0.9	99.9	121.1	68.
24.5	128.4	10862.6	50.0	-61.5	-49.9	287.5	6.3	6.0	-1.9	498.6	329.9	0.9	99.9	156.5	68.
25.0	132.2	11163.5	25.0	-50.2	-49.9	276.7	5.7	5.7	-0.7	640.4	329.9	0.9	99.9	191.9	70.

8 BY SPEED MEANS ELEVATION ANGLE BETWEEN 6 AND 10 DEG
9 BY TEMP MEANS TEMPERATURE OR TIME HAVE BEEN INTERPOLATED
00 BY SPEED MEANS ELEVATION ANGLE LESS THAN 6 DEG

STATION NO. 261
DEL RIO, TEXAS

2 MAY 1978
1100 GMT

187 14. 1

ANGLES ON THE HALF MINUTE HAVE BEEN LINEARLY INTERPOLATED FROM WHOLE MINUTE VALUES

TIME MIN	CNTCT	HEIGHT GPM	PRES MB	TEMP DG C	DEM PT DG C	DIR DG	SPEED M/SEC	U COMP M/SEC	V COMP M/SEC	POT T DC K	E POT T DC K	MX RTO GM/KG	RM PCT	RANGE KM	AZ DG
6.0	9.1	314.0	565.1	22.8	18.8	120.0	6.2	-5.4	3.1	299.0	336.7	14.3	78.0	0.0	0.
9.5	55.9	59.9	1000.0	99.9	99.9	99.9	99.9	99.9	99.9	99.9	999.9	99.9	999.9	999.9	999.9
9.5	56.9	99.9	975.0	99.9	99.9	99.9	99.9	99.9	99.9	99.9	999.9	99.9	999.9	999.9	999.9
0.4	10.4	451.5	550.0	21.1	18.3	999.9	999.9	99.9	99.9	298.6	335.8	14.1	84.3	999.9	999.9
-1.1	12.6	682.5	525.0	19.0	17.3	999.9	999.9	99.9	99.9	298.8	334.6	13.6	89.5	999.9	999.9
2.0	14.8	518.0	900.0	17.3	15.8	999.9	999.9	99.9	99.9	299.3	332.9	12.7	91.1	1.6	305.
2.9	17.1	1158.6	875.0	15.5	14.2	136.1	15.3	-10.6	11.0	299.9	331.3	11.8	92.0	2.4	306.
3.5	19.4	1405.6	850.0	15.9	14.4	150.7	16.0	-7.8	13.9	302.8	336.0	12.3	91.1	3.1	311.
4.7	21.7	1662.4	825.0	16.6	12.1	159.0	17.8	-6.4	16.7	306.1	336.1	10.9	75.4	4.0	317.
5.6	24.1	1923.0	800.0	15.7	10.5	166.9	19.1	-4.3	18.6	309.1	335.8	10.0	71.1	5.0	322.
6.5	26.5	2192.2	775.0	14.2	-8.2	168.4	19.7	-4.0	19.3	311.1	312.0	0.3	27.2	5.9	327.
7.4	29.0	2467.8	750.0	13.3	-34.2	170.6	17.9	-2.9	17.6	311.1	312.0	0.3	27.2	5.9	327.
8.4	31.5	2751.7	725.0	11.5	-15.2	173.7	17.1	-1.9	17.0	312.1	317.2	1.6	13.8	7.8	333.
9.4	34.1	3043.1	700.0	8.7	-31.3	179.4	17.8	-0.2	17.8	312.2	318.3	2.0	19.5	8.8	335.
10.3	36.7	3342.5	675.0	6.5	-23.0	188.3	18.6	2.7	18.4	313.0	315.9	0.9	9.9	9.7	336.
11.3	39.3	3638.5	650.0	4.0	-30.7	203.5	17.0	6.8	15.6	313.5	315.0	0.5	5.8	10.5	342.
12.5	42.0	3907.4	625.0	1.6	-34.6	217.5	16.3	9.9	12.9	314.3	315.4	0.3	4.7	11.3	346.
13.7	44.8	4254.6	600.0	-1.2	-31.7	220.0	17.8	11.4	13.6	314.7	316.3	0.4	7.8	12.1	351.
14.5	47.6	4632.2	575.0	-3.9	-29.7	220.1	19.1	12.3	14.6	315.4	317.9	0.7	14.9	12.9	355.
15.3	50.5	5010.0	550.0	-6.9	-24.3	220.8	20.1	13.1	15.2	315.9	319.1	1.0	23.4	13.9	359.
16.3	53.5	5342.0	525.0	-10.1	-18.8	219.4	21.8	13.9	16.9	316.3	321.6	1.6	48.6	15.2	3.
17.3	56.5	5717.2	500.0	-11.9	-57.5	222.3	21.0	14.1	15.5	316.5	316.6	0.0	1.0	16.6	7.
18.6	59.5	6107.3	475.0	-14.9	-59.4	221.8	21.0	14.0	15.7	319.5	316.6	0.0	1.0	17.9	10.
19.7	62.9	6514.4	450.0	-17.2	-60.8	219.6	22.9	14.6	17.6	321.7	321.7	0.0	4.7	21.2	15.
22.7	66.3	6940.1	425.0	-20.8	-51.5	225.1	22.1	15.6	15.6	322.4	322.7	0.1	10.2	23.0	16.
24.3	69.7	7355.2	400.0	-24.1	-46.8	227.7	25.4	18.8	17.1	323.6	323.1	0.1	10.4	25.3	21.
25.8	73.3	7822.9	375.0	-27.3	-49.2	229.9	28.7	22.0	18.5	325.4	325.9	0.1	2.7	27.9	24.
27.6	77.0	8343.7	350.0	-30.4	-62.3	234.7	31.4	25.7	18.2	327.8	327.9	0.0	2.5	31.0	28.
29.4	81.0	8668.6	325.0	-34.2	-65.7	236.7	34.2	28.6	18.8	329.6	329.6	0.0	2.9	34.1	30.
31.0	85.0	9001.7	300.0	-38.5	-67.5	239.0	36.9	31.6	19.0	331.1	331.2	0.0	999.9	36.1	34.
33.1	89.3	10017.4	275.0	-42.5	99.9	244.6	39.9	36.1	17.1	333.6	999.9	99.9	999.9	38.5	38.
35.0	94.0	10654.2	250.0	-47.3	99.9	250.9	45.5	43.0	14.9	337.6	999.9	99.9	999.9	42.5	43.
37.4	99.8	11343.1	225.0	-52.8	99.9	258.0	44.7	43.7	9.3	340.8	999.9	99.9	999.9	53.2	47.
39.5	104.0	12052.6	200.0	-58.1	59.9	266.6	44.4	44.4	2.6	340.8	999.9	99.9	999.9	58.2	51.
42.5	109.5	12929.8	175.0	-60.8	99.9	265.6	37.8	37.7	2.9	349.6	999.9	99.9	999.9	64.0	54.
45.5	115.8	13872.7	150.0	-68.0	99.9	253.9	37.9	36.5	10.5	353.0	999.9	99.9	999.9	71.4	56.
48.5	122.8	14967.2	125.0	-70.4	99.9	254.9	44.7	43.1	11.6	367.4	999.9	99.9	999.9	78.2	58.
52.2	130.7	16298.2	100.0	-68.3	99.9	261.7	25.8	25.6	3.7	395.8	999.9	99.9	999.9	83.4	59.
57.2	139.7	18051.5	75.0	-66.0	99.9	198.1	10.5	3.3	9.9	434.8	999.9	99.9	999.9	83.5	59.
64.0	150.0	20540.4	50.0	-61.3	99.9	196.1	6.3	1.7	6.0	499.2	999.9	99.9	999.9	84.9	61.
76.5	160.5	24560.0	25.0	-52.6	99.9	196.7	5.2	4.6	-2.3	633.8	999.9	99.9	999.9	84.9	61.

0 BY SPEED MEANS ELEVATION ANGLE BETWEEN 6 AND 10 DEG
 0 BY TEMP MEANS TEMPERATURE OR TIME HAVE BEEN INTERPOLATED
 00 BY SPEED MEANS ELEVATION ANGLE LESS THAN 6 DEG

STATION NO. 265
MIDLAND, TEXAS
2 MAY 1976
1110 GMT

154 10. 0

TIME MIN	CNTCT	HEIGHT GPH	PRES MB	TEMP CG C	DLG PT CG C	DIA DG	SPEED M/SEC	U COMP M/SEC	V COMP M/SEC	POT Y DG K	E POT T DG K	MK RTO GM/KG	RM PCT	RANGE KM	AZ DG
0.0	15.7	273.0	503.2	13.9	12.3	60.0	17.3	-15.0	-8.6	295.5	321.9	10.0	90.0	0.0	0.
5.5	56.5	56.9	1000.0	59.9	59.9	99.9	99.9	99.9	99.9	99.9	99.9	99.9	99.9	999.9	999.9
5.5	56.5	56.9	550.0	59.9	59.9	99.9	99.9	99.9	99.9	99.9	999.2	99.9	99.9	999.9	999.9
5.5	56.5	56.9	550.0	59.9	59.9	99.9	99.9	99.9	99.9	99.9	999.9	99.9	99.9	999.9	999.9
5.5	56.5	56.9	525.0	59.9	59.9	99.9	99.9	99.9	99.9	99.9	999.9	99.9	99.9	999.9	999.9
3.2	16.1	903.6	590.0	13.3	12.0	82.6	16.1	-18.0	-2.3	295.2	321.2	9.5	92.0	0.5	257.
1.1	16.4	1145.7	875.0	11.7	11.0	83.0	20.2	-20.0	-2.5	295.9	321.1	9.5	95.4	1.2	263.
2.1	25.7	1389.6	850.0	11.8	11.1	57.2	26.7	-20.5	2.6	298.6	325.0	9.9	95.3	2.4	263.
2.2	42.1	1423.6	625.0	11.7	10.9	115.6	20.4	-17.7	10.1	300.6	328.1	10.0	95.2	3.3	269.
3.7	25.5	1652.1	825.0	11.5	10.9	136.0	21.0	-14.6	15.1	303.5	331.6	10.3	95.7	4.1	276.
4.1	25.0	2163.7	775.0	10.3	9.7	143.6	22.9	-13.2	18.5	304.9	332.0	9.8	95.7	4.6	248.
5.1	25.5	2437.0	755.0	8.8	9.1	151.9	25.9	-14.1	26.4	306.1	331.5	9.1	95.5	5.6	263.
5.2	31.0	2717.6	725.0	7.1	6.4	158.3	31.4	-11.6	29.2	307.3	330.7	8.4	95.2	7.1	306.
6.6	25.6	3062.4	700.0	5.3	4.6	169.1	27.2	-5.2	26.7	308.4	330.1	7.7	95.4	7.9	306.
7.5	25.2	3307.5	675.0	2.4	-2.9	177.6	27.8	-1.2	27.7	308.3	321.6	4.6	67.8	9.2	315.
8.2	43.9	2607.8	650.0	1.8	-5.0	187.6	26.9	3.5	26.7	311.0	323.0	4.1	63.8	10.2	322.
9.1	43.7	3523.0	425.0	0.0	-13.1	152.2	26.8	5.7	26.2	312.5	315.4	2.2	26.4	11.5	326.
11.1	42.6	4243.4	625.0	-2.4	-16.8	151.9	30.9	6.4	35.2	313.3	317.5	1.4	27.1	13.3	326.
14.1	45.4	4264.8	575.0	-5.0	-18.7	163.7	31.1	7.4	30.2	314.2	319.0	1.5	33.1	15.3	341.
13.7	51.4	4637.4	550.0	-5.1	-22.2	150.6	34.4	6.3	33.8	314.5	316.3	1.2	31.1	17.7	346.
15.2	51.4	5251.8	525.0	-1.9	-16.1	192.4	37.1	6.7	36.5	315.3	320.9	1.8	55.7	20.3	349.
16.2	52.5	5465.2	500.0	-13.7	-19.6	195.9	37.5	10.2	36.0	316.3	321.5	1.8	61.3	22.7	352.
17.1	61.6	6053.8	475.0	-16.3	-43.3	200.2	39.4	13.6	37.0	317.8	321.8	1.2	54.5	25.4	353.
19.7	65.9	5459.6	450.0	-18.4	-25.4	207.2	38.9	17.8	34.6	320.1	323.6	1.1	54.3	28.1	358.
20.2	67.3	6283.9	425.0	-21.2	-45.6	215.2	37.9	21.5	31.0	321.9	322.4	0.1	9.0	30.6	1.
21.5	71.7	7327.2	400.0	-24.2	-61.5	225.6	35.2	26.0	27.5	323.6	324.5	0.3	19.0	33.3	4.
23.2	75.4	7791.4	375.0	-27.4	-40.5	232.8	40.2	32.0	24.3	325.4	326.5	0.3	27.2	36.2	9.
23.5	75.2	8287.5	350.0	-31.4	-39.3	233.7	39.9	32.1	23.6	326.4	327.7	0.4	45.0	39.2	13.
26.7	82.2	8807.5	325.0	-35.9	-39.0	236.5	40.6	32.8	22.4	327.2	328.5	0.4	67.1	42.4	17.
28.1	87.2	9300.3	300.0	-39.0	-43.9	242.8	42.9	38.1	19.6	330.5	331.4	0.3	59.9	45.0	20.
29.2	91.7	9822.1	275.0	-42.9	-56.9	246.4	45.3	41.5	18.1	333.1	999.9	99.9	999.9	52.2	28.
31.6	95.3	10565.0	250.0	-47.8	-54.9	248.2	46.0	44.6	17.8	335.0	999.9	99.9	999.9	57.4	32.
33.5	101.2	11774.3	225.0	-53.7	-59.9	247.6	50.8	46.9	19.4	336.2	999.9	99.9	999.9	61.7	35.
35.4	106.5	12627.7	200.0	-60.1	-64.5	246.0	49.8	45.5	20.2	337.5	999.9	99.9	999.9	68.5	38.
38.1	112.3	12844.4	175.0	-64.3	-64.3	244.5	47.1	42.5	20.2	343.9	999.9	99.9	999.9	74.0	40.
40.9	118.5	13761.4	150.0	-63.6	-67.2	235.4	29.9	24.6	16.9	360.6	999.9	99.9	999.9	78.2	40.
43.4	121.5	14855.5	125.0	-67.2	-69.9	231.7	20.6	20.8	16.5	373.3	999.9	99.9	999.9	83.7	40.
47.4	123.3	16266.2	100.0	-61.6	-66.9	261.2	22.6	22.3	3.5	408.8	999.9	99.9	999.9	86.1	42.
52.1	142.3	18031.3	75.0	-64.6	-64.6	219.2	9.1	5.2	7.1	437.4	999.9	99.9	999.9	84.7	42.
56.2	152.0	20531.3	50.0	-63.2	-64.6	203.6	4.2	3.9	-1.7	494.6	999.9	99.9	999.9	84.7	42.
73.1	162.0	24967.7	25.0	-52.8	-61.9	282.7	6.8	6.7	-1.5	632.8	999.9	99.9	999.9	87.4	42.

0 BY SPEED MEANS ELEVATION ANGLE BETWEEN 6 AND 10 DEG
0 BY TEMP MEANS TEMPERATURE OR TIME HAVE BEEN INTERPOLATED
00 BY SPEED MEANS ELEVATION ANGLE LESS THAN 6 DEG

STATION NO. 327
NASHVILLE, TENNESSEE

2 MAY 1978
1114 GMT

165 13. 0

TIME MIN	CNTCT	HEIGHT GPM	PRES MB	TEMP DG C	DEW PT DG C	DIR DG	SPEED M/SEC	U COMP M/SEC	V COMP M/SEC	POT Y DG K	E POT Y DG K	MX RTO CM/KG	RM PCT	RANGE KM	AZ DG
0.0	7.3	160.0	594.9	5.1	-1.1	10.0	2.6	-0.5	-2.6	278.7	287.9	3.5	64.0	0.0	0.
0.9	5.9	99.9	1000.0	99.9	99.9	99.9	99.9	99.9	99.9	99.9	99.9	99.9	99.9	999.9	999.9
6.6	5.3	345.0	975.0	5.5	-2.5	59.4	9.4	-8.1	-4.8	280.7	289.3	3.3	56.2	0.3	214.
1.4	11.8	557.5	950.0	5.7	-4.0	63.6	13.6	-12.2	-6.0	283.0	291.0	3.0	49.6	0.6	233.
2.2	14.3	775.2	925.0	4.3	-5.3	58.1	12.6	-10.7	-6.6	283.7	291.2	2.8	49.5	1.5	238.
3.0	16.8	557.8	900.0	4.2	-6.7	45.9	9.8	-7.0	-6.8	284.8	291.9	2.6	48.2	2.0	236.
3.9	19.4	1225.8	875.0	2.6	-8.0	23.5	6.7	-3.4	-7.9	285.5	293.1	2.4	45.3	2.4	233.
4.7	22.0	1460.3	850.0	2.8	-12.4	15.4	9.2	-2.5	-8.9	284.0	294.0	1.7	31.6	2.8	227.
5.6	24.7	1701.7	825.0	2.3	-14.8	13.5	9.3	-2.2	-9.0	291.1	295.3	1.5	26.8	3.2	222.
6.6	27.3	1549.5	800.0	1.1	-17.1	10.3	10.5	-1.9	-10.3	292.3	296.0	1.2	24.1	3.7	218.
7.4	29.9	2204.5	775.0	0.2	-18.7	345.8	11.5	2.8	-11.2	297.4	297.4	1.1	22.5	4.1	214.
8.2	32.6	2467.6	750.0	0.3	-19.8	321.8	12.0	7.4	-9.4	296.9	300.1	1.1	20.4	4.5	207.
9.2	35.4	2738.6	725.0	-0.9	-20.8	308.0	12.9	10.2	-8.0	298.5	301.6	1.0	20.2	4.7	199.
10.2	38.3	3018.7	700.0	-0.4	-20.8	308.7	15.7	12.3	-9.8	305.1	305.3	1.0	19.5	5.0	189.
11.2	41.1	3305.1	675.0	-1.2	-21.5	312.3	17.6	13.1	-11.9	304.4	307.5	1.0	19.4	5.6	180.
12.3	44.1	3609.2	650.0	-2.5	-22.3	306.6	20.1	16.1	-10.4	308.4	311.5	0.6	20.1	6.5	172.
13.4	47.1	3919.0	625.0	-5.0	-24.0	303.4	21.6	18.0	-11.9	306.8	309.6	0.9	20.7	7.5	164.
14.5	50.1	4238.1	600.0	-7.6	-26.2	301.7	23.1	19.6	-12.1	307.3	309.7	0.7	20.8	8.7	158.
15.6	53.3	4567.8	575.0	-9.9	-27.6	299.3	23.2	20.2	-11.3	308.4	310.6	0.7	22.0	10.0	152.
16.9	56.5	4905.1	550.0	-12.4	-28.7	296.8	23.0	20.6	-10.4	309.3	311.5	0.6	24.2	11.5	147.
18.3	59.9	5263.0	525.0	-14.5	-29.7	293.7	24.3	22.2	-9.8	311.0	313.1	0.6	25.9	13.2	143.
18.6	63.1	5606.7	500.0	-17.1	-31.6	291.8	26.5	24.6	-9.8	312.2	314.0	0.5	27.1	14.9	139.
21.4	66.6	6013.8	475.0	-19.2	-34.2	291.0	28.5	26.6	-10.2	314.2	315.7	0.4	25.1	16.9	135.
22.9	70.1	6413.5	450.0	-24.5	-34.3	289.4	28.7	27.0	-9.5	314.9	316.5	0.5	33.1	19.2	132.
23.9	73.8	6833.5	425.0	-25.9	-36.4	288.3	29.1	27.6	-9.1	315.8	317.1	0.4	36.3	21.6	129.
25.5	77.6	7268.3	400.0	-29.6	-35.1	291.5	29.7	27.6	-10.9	316.6	318.2	0.5	58.9	24.2	127.
27.1	81.5	7723.5	375.0	-32.9	-37.4	293.5	32.2	29.5	-12.9	318.1	319.5	0.4	63.3	27.1	126.
28.8	85.5	8205.4	350.0	-36.7	-42.8	292.1	31.1	28.9	-11.7	319.3	320.2	0.2	52.2	30.3	124.
30.6	89.7	8718.1	325.0	-40.7	-49.9	294.7	35.0	31.8	-14.6	320.7	320.9	0.9	99.9	34.0	123.
32.6	94.0	9254.0	300.0	-45.0	-59.9	296.4	44.9	40.2	-19.9	322.0	322.0	0.9	99.9	38.3	122.
35.0	98.7	9831.5	275.0	-48.8	-69.9	296.3	51.4	46.0	-22.8	324.6	324.6	0.9	99.9	45.4	121.
37.3	103.5	10451.0	250.0	-53.6	-79.9	294.7	51.6	47.8	-22.0	326.4	326.4	0.9	99.9	53.1	121.
40.1	108.6	11121.6	225.0	-58.2	-89.9	292.1	55.5	51.4	-20.9	329.3	329.3	0.9	99.9	61.6	119.
43.9	114.0	11857.9	200.0	-61.1	-99.9	291.0	47.2	44.1	-17.0	336.1	336.1	0.9	99.9	70.2	119.
46.3	119.8	12647.8	175.0	-61.6	-99.9	290.6	45.2	42.3	-15.9	348.3	348.3	0.9	99.9	79.8	118.
50.0	126.0	13644.3	150.0	-58.7	-99.9	284.1	27.5	26.7	-6.7	368.5	368.5	0.9	99.9	86.9	117.
54.3	133.0	14785.0	125.0	-60.4	-99.9	285.5	24.6	25.6	-7.1	385.7	385.7	0.9	99.9	93.9	116.
58.5	140.3	16172.5	100.0	-60.8	-99.9	282.9	19.9	19.4	-4.4	410.2	410.2	0.9	99.9	100.9	115.
65.3	148.7	17466.5	75.0	-61.0	-99.9	290.7	13.2	12.3	-4.7	445.0	445.0	0.9	99.9	107.6	114.
75.3	157.7	20456.4	50.0	-57.8	-99.9	286.3	6.9	6.3	-1.8	507.5	507.5	0.9	99.9	112.3	114.
88.8	166.7	24558.7	25.0	-49.9	-99.9	999.9	999.9	99.9	99.9	641.8	641.8	0.9	99.9	118.6	113.

0 BY SPEED MEANS ELEVATION ANGLE BETWEEN 6 AND 10 DEG
0 BY TEMP MEANS TEMPERATURE OR TIME HAVE BEEN INTERPOLATED
00 BY SPEED MEANS ELEVATION ANGLE LESS THAN 6 DEG

ORIGINAL PAGE IS
POOR QUALITY

STATION NC. 349
LITTLE ROCK, ARKANSAS

2 MAY 1978

107 40. 1

ANGLES ON THE HALF MINUTE PAVE BEEN LINEARLY INTERPOLATED FROM WHOLE MINUTE VALUES

TIME MIN.	CNTCT	WEIGHT GPM	PRES MB	TEMP UG C	DEW PT DG C	DIR DG	SPEED M/SEC	U COMP M/SEC	V COMP M/SEC	POT T DC K	E POT Y DC K	MX RTO GM/KG	RM PCT	RANGE KM	AZ DC
6.0	6.7	172.0	695.1	6.6	-1.5	30.0	6.2	-3.1	-5.4	280.2	289.2	3.4	56.0	0.0	0.
99.9	55.8	99.9	1000.0	99.9	99.9	99.9	99.9	99.9	99.9	99.9	999.9	99.9	999.9	999.9	999.9
6.7	8.6	339.3	945.0	5.6	-2.2	99.9	99.9	99.9	99.9	281.0	289.7	3.3	56.3	999.9	999.9
1.6	11.0	52.2	599.0	7.3	-3.8	999.9	999.9	99.9	99.9	284.6	292.8	3.0	45.1	999.9	999.9
2.6	12.4	771.2	565.0	6.0	-4.2	64.7	18.8	-8.0	-8.0	285.5	293.7	3.0	47.9	2.0	241.
3.3	15.8	15.2	500.2	5.1	-6.3	58.8	10.6	-9.0	-5.5	286.6	295.2	3.1	50.7	2.6	242.
4.2	18.3	126.0	845.0	7.9	-21.3	50.3	7.3	-5.6	-4.6	292.0	294.5	0.8	10.5	3.1	241.
5.1	20.7	145.8	850.0	6.5	-7.1	16.7	3.6	-1.0	-3.5	296.1	303.9	2.7	31.1	2.4	239.
6.1	23.2	171.1	825.0	6.7	0.1	319.5	4.7	3.0	-3.5	297.8	310.8	6.7	54.5	3.5	237.
6.5	25.8	156.3	820.0	5.0	-1.0	313.6	5.7	4.1	-3.9	300.8	313.3	4.4	45.4	3.4	231.
7.2	28.4	223.6	725.0	6.9	-1.8	313.4	5.0	3.7	-3.5	301.3	313.6	6.3	53.5	3.4	225.
8.5	31.1	245.3	725.0	6.8	-1.4	304.1	5.8	4.6	-3.2	301.8	314.9	4.6	64.4	3.3	221.
10.5	34.6	274.1	725.0	3.0	-11.0	293.4	8.4	7.7	-3.4	302.8	309.6	2.3	35.5	3.3	218.
12.5	38.0	303.4	725.0	2.7	-11.8	287.9	11.4	10.8	-3.5	306.6	313.2	2.2	31.0	3.2	202.
14.2	41.3	333.6	675.0	1.7	-15.1	281.6	13.8	13.5	-2.8	307.6	312.9	1.7	27.3	3.2	187.
15.3	42.1	355.4	625.0	0.6	-16.6	271.9	15.5	15.5	-0.5	308.1	313.0	1.6	28.9	3.3	171.
16.6	45.0	365.4	625.0	0.0	-17.3	268.1	15.9	15.9	0.5	309.1	313.9	1.6	31.9	3.7	151.
17.7	48.0	425.8	625.0	0.9	-17.2	271.8	15.4	15.4	-0.5	309.3	314.5	1.7	40.3	4.3	135.
19.2	51.0	462.0	575.0	0.0	-16.0	274.4	15.0	14.8	-2.2	310.9	316.8	1.9	51.6	5.2	129.
19.2	54.0	495.6	525.0	0.0	-15.9	281.3	15.6	15.3	-3.5	312.2	318.5	2.0	61.7	6.2	125.
20.5	57.1	524.1	525.0	0.0	-23.3	282.6	16.0	15.6	-3.2	313.8	317.4	1.1	38.9	7.4	121.
21.1	59.8	554.1	525.0	0.0	-23.6	282.6	16.7	16.5	-2.3	314.9	319.2	1.3	50.4	8.8	118.
22.5	62.4	585.5	525.0	0.0	-21.6	280.8	17.8	17.5	-3.3	315.6	320.1	1.4	73.2	10.2	115.
23.5	65.7	603.2	475.0	0.0	-21.6	280.8	17.8	17.5	-3.3	317.0	315.6	0.8	49.3	11.6	113.
24.5	67.0	649.1	425.0	0.0	-25.7	281.5	20.4	20.0	-4.1	317.0	315.6	0.8	49.3	11.6	113.
25.4	70.6	653.1	425.0	0.0	-31.4	279.2	22.7	22.5	-3.6	318.2	320.4	0.6	50.1	13.7	111.
27.1	74.1	732.3	425.0	0.0	-31.1	278.8	23.8	23.5	-3.6	319.1	321.1	0.6	50.4	15.9	110.
28.7	77.9	762.8	375.0	0.0	-33.2	278.1	25.3	25.0	-3.6	320.9	323.0	0.6	78.0	18.3	108.
30.5	81.0	825.2	325.0	0.0	-37.1	278.0	27.7	27.4	-3.9	322.7	324.2	0.4	74.6	21.1	107.
32.4	84.8	868.5	275.0	0.0	-41.6	280.6	29.1	26.6	-5.3	324.1	325.2	0.3	69.7	24.3	105.
34.4	88.0	910.5	225.0	0.0	-50.9	279.0	31.9	31.5	-5.0	326.0	999.9	99.9	599.9	27.9	105.
35.9	91.5	951.8	175.0	0.0	-47.6	277.8	34.4	34.1	-4.7	326.3	999.9	99.9	599.9	32.0	101.
37.9	95.2	1003.7	125.0	0.0	-50.9	275.7	37.5	37.3	-3.7	325.8	999.9	99.9	599.9	37.1	103.
40.4	104.0	1125.6	75.0	0.0	-47.7	276.1	43.4	43.2	-4.6	330.2	999.9	99.9	599.9	43.2	102.
43.5	114.8	1278.9	25.0	0.0	-50.9	275.2	47.1	46.3	-4.6	333.5	999.9	99.9	599.9	50.8	101.
47.5	126.8	1480.9	125.0	0.0	-47.6	275.2	42.3	42.1	-4.4	341.6	999.9	99.9	999.9	62.1	102.
50.8	140.3	1615.4	125.0	0.0	-50.9	282.8	26.5	27.9	-3.8	353.7	999.9	99.9	999.9	76.1	101.
55.8	154.5	1615.4	100.0	0.0	-63.3	285.0	16.4	15.8	-4.5	405.5	999.9	99.9	999.9	81.8	101.
60.1	162.3	1767.3	75.0	0.0	-59.9	283.6	11.8	11.8	-2.7	444.8	999.9	99.9	999.9	87.4	101.
74.4	180.7	2045.4	50.0	0.0	-60.9	999.9	99.9	99.9	99.9	501.0	999.9	99.9	999.9	999.9	999.9
99.9	99.9	99.9	99.9	99.9	99.9	99.9	99.9	99.9	99.9	99.9	999.9	99.9	999.9	999.9	999.9

0 BY SPEC MEANS ELEVATION ANGLE BETWEEN 6 AND 10 DEG
 9 BY TEMP MEANS TEMPERATURE 64 FINE HAVE BEEN INTERPOLATED
 99 BY SPEC MEANS ELEVATION ANGLE LESS THAN 6 DEG

STATION NO. 349
MORNETT, MISSOURI

2 MAY 1978

ANGLES ON THE HALF MINUTE HAVE BEEN LINEARLY INTERPOLATED FROM WHOLE MINUTE VALUES

159 12. 1

TIME MIN	CATCT	HEIGHT GPN	PRES MB	TEMP DG C	DEW PT DG C	DIR DG	SPEED M/SEC	U COMP M/SEC	V COMP M/SEC	POT T DC K	E POT T DC K	MX RTO GM/KG	RH PCT	RANGE KM	AZ DG
0.0	5.6	438.0	566.8	2.8	-2.9	80.0	5.2	-5.1	-0.9	278.6	287.0	3.2	66.0	0.0	0.
55.9	55.9	55.9	1000.0	99.9	99.9	99.9	99.9	99.9	99.9	99.9	99.9	99.9	99.9	99.9	99.9
99.9	99.9	99.9	575.0	99.9	99.9	99.9	99.9	99.9	99.9	99.9	99.9	99.9	99.9	99.9	99.9
6.8	11.0	520.4	550.0	4.3	-4.3	999.9	999.9	99.9	99.9	281.5	289.3	2.9	53.5	999.9	99.9
1.5	13.3	797.9	525.0	4.4	-4.8	999.9	999.9	99.9	99.9	283.8	291.6	2.9	51.2	999.9	99.9
2.4	15.5	1020.3	500.0	2.8	-6.3	84.1	14.1	-14.0	-1.4	284.4	291.6	2.7	51.0	2.1	264.
3.2	17.8	1247.5	875.0	2.1	-17.3	74.7	11.6	-11.4	-3.1	286.4	289.8	1.2	22.8	2.7	264.
4.2	20.2	1482.8	850.0	4.5	-24.1	47.4	7.4	-5.5	-5.0	290.9	292.9	0.6	10.4	3.3	261.
5.1	22.5	1726.8	825.0	6.1	-25.1	24.0	4.8	-1.9	-4.4	295.1	297.9	0.6	8.4	3.5	257.
6.5	24.9	1978.6	800.0	6.0	-18.5	350.2	4.0	0.3	-4.0	297.6	300.9	1.1	15.1	3.6	254.
4.5	27.4	2238.1	775.0	4.7	-14.8	340.7	5.3	1.8	-5.0	298.9	304.1	1.8	25.8	3.6	250.
7.8	25.8	2504.5	750.0	3.0	-4.0	332.3	6.2	2.9	-5.5	299.9	310.7	3.8	59.9	3.6	245.
8.5	32.4	2779.2	725.0	2.2	-3.7	315.3	6.1	4.3	-4.4	301.9	313.4	4.0	65.1	3.5	238.
10.0	34.9	3001.7	700.0	0.2	-3.0	301.6	6.1	5.2	-3.2	302.7	315.3	4.4	79.1	3.4	232.
11.0	37.4	3352.7	675.0	-1.4	-5.2	285.3	7.2	7.0	-1.9	304.1	318.2	3.9	75.5	3.2	226.
14.0	40.1	3652.5	650.0	-2.9	-10.2	281.5	9.4	9.2	-1.9	305.7	313.8	2.7	57.1	3.0	218.
17.1	42.8	3553.1	625.0	-4.4	-15.3	286.2	11.5	11.7	-2.8	307.5	313.2	1.9	42.0	2.8	205.
19.2	45.6	4263.2	600.0	-7.1	-16.6	284.5	12.9	12.5	-3.2	307.9	313.2	1.7	46.4	2.7	198.
15.4	48.4	4613.7	575.0	-9.1	-19.1	280.1	12.7	12.5	-2.2	309.4	314.0	1.5	46.0	3.0	165.
16.7	51.2	4554.6	550.0	-10.6	-19.1	281.1	11.6	11.6	-2.3	311.6	316.4	1.5	49.2	3.4	155.
17.9	54.1	5313.3	525.0	-12.1	-23.0	283.7	12.5	12.1	-3.0	313.9	317.5	1.1	39.5	4.0	145.
19.2	57.2	5656.3	500.0	-15.4	-24.0	284.9	15.5	15.0	-4.0	314.3	317.8	1.1	47.4	4.9	137.
20.5	60.3	6065.4	475.0	-18.6	-26.2	277.8	19.0	18.8	-2.6	314.9	318.0	0.9	51.0	6.0	129.
21.9	63.4	6470.9	450.0	-21.4	-26.5	275.3	19.6	19.6	-1.8	316.3	319.5	1.0	63.2	7.5	122.
23.3	66.6	6640.1	425.0	-24.4	-28.1	278.9	18.9	18.7	-2.9	317.7	320.6	0.9	71.5	9.0	117.
24.9	70.0	7329.1	400.0	-27.6	-33.6	281.7	20.8	20.3	-4.2	319.2	321.1	0.4	56.0	10.7	115.
26.6	73.4	7750.6	375.0	-31.0	-37.4	283.1	23.8	23.4	-4.6	320.6	322.0	0.4	52.9	13.0	112.
28.4	77.1	8276.4	350.0	-34.5	-41.5	279.1	28.5	28.2	-4.5	322.3	323.3	0.3	48.2	15.7	110.
30.2	80.9	8700.4	325.0	-38.4	-45.7	278.0	30.5	30.2	-4.3	323.8	324.5	0.2	45.5	18.9	108.
32.1	84.9	9335.3	300.0	-43.0	99.9	274.6	33.0	32.9	-2.7	324.8	999.9	99.9	99.9	22.5	136.
34.4	85.0	9515.1	275.0	-48.2	99.9	269.7	37.8	37.8	0.2	325.4	999.9	99.9	999.9	27.0	104.
36.6	91.4	10336.0	250.0	-53.0	99.9	270.2	40.7	40.7	-0.2	325.7	999.9	99.9	999.9	32.1	101.
39.0	98.0	11208.1	225.0	-57.9	99.9	273.4	43.6	43.8	-2.2	329.7	999.9	99.9	999.9	38.0	100.
41.6	103.0	11541.5	200.0	-62.5	99.9	273.4	45.1	46.0	-2.7	333.8	999.9	99.9	999.9	45.3	99.
44.5	108.4	12757.7	175.0	-66.4	99.9	272.5	41.4	41.4	-1.8	330.8	999.9	99.9	999.9	52.9	98.
47.8	114.3	13698.0	150.0	-62.2	99.9	275.0	32.8	32.7	-2.9	330.3	999.9	99.9	999.9	60.5	97.
51.8	121.0	14825.2	125.0	-60.1	99.9	279.0	19.9	19.6	-3.4	336.2	999.9	99.9	999.9	66.1	98.
56.5	128.5	16216.3	100.0	-61.6	99.9	286.9	16.9	16.2	-4.9	408.7	999.9	99.9	999.9	71.2	98.
62.7	173.5	18007.9	75.0	-59.6	99.9	281.0	11.7	11.8	-2.2	407.4	999.9	99.9	999.9	76.1	98.
70.6	148.0	20532.4	50.0	-59.9	99.9	308.2	8.1	6.4	-5.0	802.4	999.9	99.9	999.9	80.5	99.
82.0	140.5	24580.8	25.0	-51.1	99.9	999.9	999.9	99.9	99.9	638.0	999.9	99.9	999.9	83.0	99.

0 BY SPEED MEANS ELEVATION ANGLE BETWEEN 6 AND 10 DEG
 0 BY TEMP MEANS TEMPERATURE OR TIME HAVE BEEN INTERPOLATED
 00 BY SPEED MEANS ELEVATION ANGLE LESS THAN 6 DEG

ORIGINAL PAGE IS OF POOR QUALITY

STATION NO. 353
OKLAHOMA CITY, OKLAHOMA

2 MAY 1978

156 13. 1

ANGLES ON THE HALF MINUTE HAVE BEEN LINEARLY INTERPOLATED FROM WHOLE MINUTE VALUES

TIME MIN.	CNTCT	HEIGHT GPM	PRES MB	TEMP DE C	DEW PT DE C	DIP DG	SPEED M/SEC	U COMP M/SEC	V COMP M/SEC	POT Y DG K	E PCT Y DG K	MX RTO CM/KG	RH PCT	RANGE KM	AZ DG
0.0	8.0	392.0	548.2	19.6	2.9	60.0	7.7	-6.7	-3.8	286.4	299.3	4.9	59.0	0.0	0.
55.5	55.5	59.5	1000.0	99.9	99.9	99.9	99.9	99.9	99.9	99.9	99.9	99.9	99.9	999.9	999.9
55.4	59.9	59.5	575.0	99.9	99.9	99.9	99.9	99.9	99.9	99.9	99.9	99.9	99.9	999.9	999.9
1.7	12.4	549.5	550.0	6.4	3.3	99.9	99.9	99.9	99.9	285.7	295.2	5.1	69.9	995.9	995.9
1.7	12.4	769.4	925.0	6.5	1.3	99.9	99.9	99.9	99.9	286.1	298.1	4.6	69.9	995.9	995.9
2.5	15.0	993.7	500.0	5.3	1.5	88.5	14.2	-14.2	-0.4	286.9	299.5	4.7	76.6	1.6	255.
3.3	17.3	1245.9	875.0	8.3	7.7	77.0	12.0	-11.7	-2.7	282.4	312.4	7.6	95.9	2.3	255.
4.2	19.6	1463.5	850.0	7.7	7.7	52.3	6.9	-7.0	-5.4	294.3	315.0	7.8	99.7	2.8	255.
5.3	22.0	1712.0	825.0	7.5	5.9	69.3	4.6	-4.3	-1.6	296.6	315.7	7.1	89.4	3.2	252.
6.2	24.5	1965.5	600.0	7.4	3.5	139.5	2.5	-1.6	1.9	299.0	316.0	6.2	76.2	3.4	253.
7.3	27.0	2227.6	775.0	6.5	5.5	231.0	7.6	5.5	4.8	300.8	321.0	7.4	93.6	3.1	255.
8.3	29.5	2497.2	750.0	6.0	3.3	134.8	5.4	-3.9	3.8	303.1	321.2	6.5	82.8	2.8	258.
9.3	32.0	2774.5	725.0	4.6	-3.7	131.7	3.2	-2.4	2.1	304.5	316.1	4.0	54.8	3.1	260.
10.3	34.7	3055.7	700.0	2.8	-10.9	194.5	1.8	0.4	1.7	305.6	312.7	2.4	35.5	3.1	262.
11.4	37.3	3352.7	675.0	0.5	-13.0	232.2	2.0	1.6	1.3	306.2	312.5	2.1	35.4	3.0	263.
12.5	40.0	3658.4	650.0	-1.3	-18.7	255.2	3.7	3.6	0.9	307.5	311.7	1.3	25.1	2.9	264.
13.6	42.8	3966.1	625.0	-3.0	-30.0	278.8	5.3	5.2	1.3	309.0	310.7	0.5	10.4	2.6	265.
14.7	45.6	4274.3	600.0	-5.0	-21.2	278.8	8.1	8.0	-1.2	310.4	314.1	1.2	26.6	2.2	265.
15.9	48.3	4581.5	575.0	-7.3	-17.6	288.3	12.5	11.9	-3.9	311.5	316.7	1.7	43.5	1.5	268.
17.1	51.3	4889.5	550.0	-9.5	-15.1	278.8	14.7	14.5	-2.2	312.9	317.7	1.5	45.2	0.9	216.
18.4	54.3	5200.3	525.0	-12.0	-23.9	253.4	18.9	15.0	5.4	314.0	316.2	0.7	32.8	0.9	136.
19.7	57.4	5515.5	500.0	-14.9	-24.5	240.4	17.5	15.2	8.6	314.8	318.3	1.1	44.8	1.8	80.
21.1	60.6	6031.1	475.0	-18.7	-23.1	283.0	18.0	17.5	-4.0	314.8	318.8	1.2	67.9	3.0	90.
22.6	63.9	6482.2	450.0	-21.5	-22.4	246.9	19.5	17.9	7.6	316.2	320.7	1.4	92.4	4.5	85.
24.1	67.3	6931.9	425.0	-24.9	-30.5	263.4	18.7	18.6	2.2	318.4	320.7	0.7	54.0	6.2	83.
25.7	70.9	7341.5	400.0	-27.4	-34.0	249.8	20.1	18.5	6.9	319.4	321.3	0.5	52.7	8.0	81.
27.5	74.4	7833.2	375.0	-30.5	-36.1	247.0	23.2	21.4	9.1	321.3	322.9	0.5	57.4	10.2	79.
29.4	78.3	8293.4	350.0	-34.0	-39.1	248.0	25.9	24.0	9.7	322.9	324.2	0.4	59.3	13.1	76.
31.3	82.2	8815.3	325.0	-38.2	-42.8	252.4	28.8	27.5	8.7	324.1	325.1	0.3	60.5	16.1	75.
33.2	86.3	9311.4	300.0	-42.0	-45.9	251.2	32.9	31.1	10.6	325.3	329.9	0.4	60.5	19.7	74.
35.5	90.6	9832.9	275.0	-47.4	-49.9	246.8	34.9	32.1	13.8	326.6	339.9	0.9	60.5	24.3	73.
37.8	95.2	10363.3	250.0	-52.8	-49.9	248.0	37.7	34.9	14.1	327.5	349.9	0.9	60.5	29.1	72.
40.2	100.0	11206.8	225.0	-59.2	-49.9	251.7	41.8	39.7	13.1	329.4	359.9	0.9	60.5	35.1	72.
42.5	105.2	11940.1	200.0	-64.2	-49.9	255.3	44.4	47.8	12.5	334.3	359.9	0.9	60.5	42.3	72.
45.6	110.8	12740.1	175.0	-65.0	-49.9	261.8	45.8	45.3	6.5	342.7	359.9	0.9	60.5	50.7	73.
48.4	116.8	13710.2	150.0	-66.4	-49.9	255.9	38.1	34.1	6.5	355.8	359.9	0.9	60.5	58.8	74.
52.5	123.7	14635.0	125.0	-63.1	-49.9	270.9	33.3	23.3	-0.4	380.8	359.9	0.9	60.5	63.1	74.
56.8	131.0	16213.2	100.0	-62.3	-49.9	281.6	13.2	12.9	-2.7	407.4	359.9	0.9	60.5	68.0	76.
62.1	139.3	18003.5	75.0	-60.6	-49.9	253.3	11.4	10.9	3.3	445.8	359.9	0.9	60.5	71.8	77.
71.5	146.7	20115.5	50.0	-60.4	-49.9	309.9	7.9	6.1	-5.1	501.3	359.9	0.9	60.5	75.4	78.
84.6	158.5	24533.4	25.0	-50.5	-49.9	999.9	999.9	999.9	99.9	639.8	359.9	0.9	60.5	76.7	78.

• BY SPEED MEANS ELEVATION ANGLE BETWEEN 6 AND 10 DEG
 • BY TEMP MEANS TEMPERATURE OR TIME HAVE BEEN INTERPOLATED
 • BY SPEED MEANS ELEVATION ANGLE LESS THAN 6 DEG

STATION NO. 363
AMARILLO, TEXAS

2 MAY 1978
1100 GMT

184 13. 1

ANGLES ON THE HALF MINUTE HAVE BEEN LINEARLY INTERPOLATED FROM WHOLE MINUTE VALUES

TYPE MIN	CNCT	HEIGHT GPM	PRES MB	TEMP DG C	DEW PT DG C	DIR DG	SPEED M/SEC	U COMP M/SEC	V COMP M/SEC	POT T DG K	E POT T DG K	MX RTD CM/SEC	RM PCT	RANGE KM	AZ DG
0.0	17.5	1094.0	688.7	3.0	2.7	45.0	11.2	-7.9	-7.9	285.6	299.4	5.3	98.0	0.0	0.
55.5	55.5	55.9	1000.0	99.9	99.9	99.9	99.9	99.9	99.9	99.9	99.9	99.9	99.9	99.9	99.9
59.9	59.9	59.9	59.9	59.9	59.9	59.9	59.9	59.9	59.9	59.9	59.9	59.9	59.9	59.9	59.9
55.5	55.5	59.5	55.0	99.9	99.9	99.9	59.9	59.5	59.5	99.9	99.9	99.9	99.9	99.9	99.9
55.5	55.5	59.9	925.0	99.9	99.9	99.9	99.9	99.9	99.9	99.9	99.9	99.9	99.9	99.9	99.9
99.9	99.9	59.9	500.0	99.9	99.9	99.9	99.9	99.9	99.9	99.9	99.9	99.9	99.9	99.9	99.9
6.5	18.8	1220.0	875.0	2.1	1.8	99.9	99.9	99.9	99.9	286.0	299.1	5.0	97.8	99.9	99.9
1.2	21.3	1453.7	850.0	0.4	0.2	99.9	99.9	99.9	99.9	286.6	298.7	4.6	97.9	99.9	99.9
2.2	23.5	1653.3	825.0	3.3	3.1	99.9	99.9	99.9	99.9	292.1	307.7	5.8	98.3	1.9	228.
2.7	26.4	1545.3	800.0	4.7	4.5	65.1	15.4	-14.0	-6.5	296.1	314.0	6.6	98.5	2.5	231.
3.7	29.0	2205.1	775.0	3.5	3.3	81.4	12.9	-12.8	-1.5	297.6	314.8	6.3	98.3	3.2	236.
4.7	31.7	2476.7	750.0	2.8	2.5	95.5	11.9	-11.7	2.0	299.6	316.5	6.1	98.2	3.7	242.
5.6	34.3	2748.3	725.0	1.3	0.9	106.8	11.2	-10.7	3.2	300.9	319.9	99.9	99.9	4.2	248.
6.7	37.1	3020.4	700.0	0.3	0.3	119.1	11.2	-9.8	5.5	302.9	322.9	99.9	99.9	4.8	254.
7.5	39.9	3317.1	675.0	0.8	0.9	130.5	10.2	-7.7	6.6	306.5	325.9	99.9	99.9	5.2	259.
8.1	42.7	3615.0	650.0	-1.3	0.9	138.2	9.2	-6.2	6.9	307.5	327.5	99.9	99.9	5.8	265.
9.1	45.0	3915.7	625.0	-3.8	0.9	142.3	8.6	-5.3	6.8	308.1	329.1	99.9	99.9	6.1	271.
10.4	48.6	4250.6	600.0	-5.7	0.9	156.5	7.8	-3.1	7.1	309.5	330.5	99.9	99.9	6.2	276.
11.5	51.4	4562.5	575.0	-8.1	0.9	181.3	6.5	0.2	8.5	310.6	331.6	99.9	99.9	6.1	282.
12.6	54.8	4875.8	550.0	-10.7	0.9	196.0	11.2	3.1	10.8	311.4	332.0	99.9	99.9	6.1	289.
13.6	57.9	5222.2	525.0	-12.5	0.9	203.4	15.7	6.2	14.4	313.4	333.6	99.9	99.9	6.0	291.
14.7	61.1	5602.2	500.0	-16.0	0.9	209.9	19.9	9.9	17.3	313.6	333.6	99.9	99.9	6.2	315.
15.5	64.5	6036.8	475.0	-18.6	0.9	209.7	20.9	10.3	18.1	314.7	334.7	99.9	99.9	6.9	328.
17.2	67.2	6477.3	450.0	-20.9	0.9	208.2	20.7	9.8	18.3	316.9	336.9	99.9	99.9	6.9	328.
18.0	71.6	6857.9	425.0	-23.3	0.9	213.7	19.5	10.2	16.2	319.1	339.9	99.9	99.9	7.8	339.
20.0	75.3	7256.0	400.0	-27.3	0.9	218.4	17.1	10.6	13.4	319.5	339.9	99.9	99.9	8.7	348.
21.2	79.0	7709.1	375.0	-31.3	0.9	225.4	15.3	10.9	10.6	320.1	339.9	99.9	99.9	9.4	353.
22.6	83.0	8241.5	350.0	-34.8	0.9	237.6	16.9	14.3	9.1	321.8	339.9	99.9	99.9	10.2	359.
24.4	87.2	8755.5	325.0	-39.9	0.9	237.3	20.5	17.3	11.1	321.7	339.9	99.9	99.9	11.3	8.
26.1	91.5	9259.2	300.0	-44.2	0.9	226.5	25.2	18.9	16.7	323.0	339.9	99.9	99.9	13.0	17.
27.7	96.0	9876.0	275.0	-49.2	0.9	226.5	33.0	23.9	22.7	325.4	339.9	99.9	99.9	15.7	21.
45.6	109.8	10455.5	250.0	-53.8	0.9	225.1	43.8	31.1	30.9	326.1	339.9	99.9	99.9	19.7	26.
31.7	109.0	11162.3	225.0	-60.4	0.9	225.0	48.8	34.5	34.5	326.0	339.9	99.9	99.9	24.7	30.
34.4	111.4	11858.8	200.0	-62.9	0.9	233.5	53.8	43.2	32.0	333.2	339.9	99.9	99.9	32.9	35.
37.3	117.3	12714.9	175.0	-60.9	0.9	242.4	35.2	31.2	16.3	349.5	339.9	99.9	99.9	39.7	40.
40.1	123.5	13671.5	150.0	-61.1	0.9	237.7	27.3	23.1	14.6	364.8	339.9	99.9	99.9	45.0	42.
44.0	130.7	14804.9	125.0	-61.3	0.9	255.2	19.6	18.9	5.0	388.0	339.9	99.9	99.9	49.7	46.
48.6	138.3	16150.6	100.0	-63.4	0.9	275.3	14.6	14.5	-1.3	405.2	339.9	99.9	99.9	53.1	47.
54.2	146.7	17570.4	75.0	-60.4	0.9	279.5	9.5	9.4	-1.6	446.3	339.9	99.9	99.9	54.0	51.
64.2	150.0	20460.2	50.0	-62.3	0.9	287.3	5.0	4.8	-1.5	496.8	339.9	99.9	99.9	58.2	53.
76.1	153.5	24895.6	25.0	-51.1	0.9	999.9	999.9	999.9	99.9	637.0	339.9	99.9	99.9	98.8	56.

0 BY SPEC MEANS ELEVATION ANGLE BETWEEN 6 AND 10 DEG
 9 BY TEMP MEANS TEMPERATURE OR TIME HAVE BEEN INTERPOLATED
 99 BY SPEED MEANS ELEVATION ANGLE LESS THAN 6 DEG

STATION NO. 429
DAYTON, OHIO
2 MAY 1978
1100 GMT

TIME MIN	CNTCT	WEIGHT GPM	PRES MB	TEMP DG C	DEW PT DG C	DIR DG	SPEED M/SEC	U COMP M/SEC	V COMP M/SEC	POT T DG K	E POT T DG K	MX RTO GM/KG	RM PCT	RANGE KM	AZ DG
0.0	8.2	258.0	950.6	3.5	-2.9	65.0	2.1	-1.9	-0.9	278.2	286.5	3.2	63.0	156	14. 0
55.5	55.5	1600.0	1600.0	99.9	99.9	99.9	99.9	99.9	99.9	99.9	99.9	99.9	99.9	955.9	999.9
0.3	6.7	346.7	975.0	4.6	-3.6	82.2	3.0	-3.0	-0.4	279.8	287.7	3.0	55.4	0.1	261.
0.5	11.1	556.5	550.0	4.0	-3.3	81.3	3.5	-3.5	-0.5	281.3	289.7	3.2	58.9	0.1	240.
1.7	13.5	773.3	925.0	3.6	-3.4	71.9	3.0	-2.8	-0.9	283.0	291.6	3.2	60.2	0.3	247.
2.5	15.5	955.3	900.0	2.2	-4.1	28.6	2.8	-1.3	-2.5	283.8	292.2	3.1	62.8	0.4	251.
3.3	18.4	1222.4	875.0	0.6	-5.4	354.8	5.3	0.5	-5.3	284.4	292.3	2.9	64.2	0.5	228.
4.1	20.9	1454.2	850.0	-1.3	-5.8	341.7	7.1	2.2	-6.7	284.8	292.7	2.9	77.1	0.7	237.
4.5	23.4	1651.7	825.0	-2.9	-6.4	336.4	7.1	2.3	-6.5	285.5	293.3	2.9	77.1	1.0	191.
5.7	26.0	1834.7	800.0	-4.4	-7.4	326.8	6.7	3.7	-5.6	286.4	293.9	2.7	79.5	1.3	152.
6.5	28.6	2115.0	775.0	-4.6	-6.9	331.1	8.1	3.9	-7.1	288.9	297.0	3.0	84.1	1.6	174.
7.4	31.2	2413.3	750.0	-4.4	-9.2	342.7	8.3	2.5	-7.9	291.8	299.0	2.5	69.3	2.0	171.
8.4	34.0	2710.6	725.0	-4.4	-10.6	336.6	7.4	2.9	-6.8	294.6	301.3	2.3	61.8	2.5	169.
9.4	36.7	2966.4	700.0	-6.1	-11.4	343.8	7.8	2.2	-7.5	295.8	302.4	2.3	65.6	2.9	167.
10.4	39.4	3270.5	675.0	-6.7	-13.4	356.4	9.6	0.6	-9.6	298.1	304.4	2.0	59.1	3.4	168.
12.5	45.2	3867.3	650.0	-9.0	-15.2	3.7	10.3	-0.7	-10.3	298.7	304.1	1.8	60.8	4.0	170.
13.5	48.1	4183.3	600.0	-10.4	-18.1	9.9	9.8	-1.7	-9.6	300.5	304.9	1.5	53.0	4.7	172.
14.7	51.3	4504.1	575.0	-12.4	-19.6	12.6	10.2	-2.2	-10.0	301.7	305.8	1.3	55.0	5.2	174.
15.5	54.3	4835.5	550.0	-16.5	-20.0	4.9	12.6	-1.1	-11.5	302.7	306.3	1.2	55.3	6.0	177.
17.1	57.5	5187.9	525.0	-16.9	-21.9	357.8	14.4	0.5	-14.4	305.7	307.6	0.6	34.4	7.8	178.
18.4	60.7	5565.0	500.0	-21.9	-32.9	356.1	16.0	1.1	-16.0	306.3	307.9	0.5	36.0	9.3	178.
19.7	64.0	5924.7	475.0	-24.3	-35.5	354.6	17.2	1.6	-17.1	307.9	309.1	0.3	31.2	10.3	178.
21.2	67.6	6316.5	450.0	-27.5	-43.1	354.5	18.1	1.7	-18.0	308.7	305.3	0.2	20.7	11.9	177.
22.7	71.0	6724.7	425.0	-30.6	-45.9	350.9	17.8	2.8	-17.6	309.5	310.0	0.1	21.0	13.5	177.
24.2	74.7	7151.8	400.0	-34.5	-48.8	349.1	17.5	3.3	-17.2	310.2	311.6	0.1	21.5	15.1	176.
25.7	78.5	7555.4	375.0	-38.3	-51.3	347.8	15.8	3.3	-15.4	310.5	311.2	0.1	23.6	16.6	175.
27.4	82.5	8065.8	350.0	-42.4	-59.9	344.8	15.8	4.2	-15.3	311.6	999.9	99.9	999.9	18.1	175.
29.1	86.6	8563.5	325.0	-47.0	-64.9	342.7	15.3	4.5	-14.6	311.9	999.9	99.9	999.9	19.7	174.
31.0	90.8	9050.6	300.0	-50.4	-69.9	328.3	19.0	10.0	-16.1	314.4	999.9	99.9	999.9	21.5	172.
32.6	95.2	9656.8	275.0	-51.7	-99.9	319.9	25.1	16.1	-19.2	320.4	999.9	99.9	999.9	24.1	169.
35.2	100.0	10277.1	250.0	-50.6	94.9	311.3	24.5	18.4	-16.2	330.8	999.9	95.9	999.9	26.6	165.
37.9	105.0	10963.1	225.0	-51.3	94.9	301.4	23.8	20.3	-12.4	340.0	999.9	99.9	999.9	29.6	160.
40.2	110.2	11726.3	200.0	-51.6	99.9	298.5	20.9	18.3	-10.0	351.1	999.9	99.9	999.9	32.7	156.
43.0	115.5	12589.9	175.0	-54.4	99.9	288.9	20.9	19.7	-6.8	360.1	999.9	99.9	999.9	35.3	152.
47.2	121.5	13574.9	150.0	-52.2	99.9	297.2	21.1	18.8	-9.6	375.1	999.9	99.9	999.9	39.3	148.
51.7	128.0	14732.2	125.0	-57.4	99.9	294.3	17.1	15.6	-7.0	391.0	999.9	99.9	999.9	43.1	142.
56.7	135.0	16145.9	100.0	-57.1	99.9	295.3	16.0	14.5	-6.9	417.5	999.9	99.9	999.9	47.1	142.
63.0	142.7	17662.3	75.0	-57.7	99.9	293.3	12.1	11.1	-4.8	452.0	999.9	99.9	999.9	52.6	139.
71.6	151.0	20534.3	50.0	-54.9	99.9	331.4	4.9	2.4	-4.3	514.1	999.9	99.9	999.9	55.7	137.
84.2	155.3	25016.1	25.0	-51.0	99.9	270.4	2.0	2.0	-0.0	638.6	999.9	99.9	999.9	56.1	137.

0 BY SPEED MEANS ELEVATION ANGLE BETWEEN 6 AND 10 DEG

0 BY TEMP MEANS TEMPERATURE GR TIME HAVE BEEN INTERPOLATED

00 BY SPEED MEANS ELEVATION ANGLE LESS THAN 6 DEG

STATION NO. 433
SALEM, ILLINOIS

Z MAY 1978
1100 GMT

168 11. 0

TIME MIN	CNTCT	HEIGHT GPM	PRES MR	TEMP DG C	DEW PT DG C	GIR DG	SPEED M/SEC	U COMP M/SEC	V COMP M/SEC	POT T DG K	E POT T DG K	MX WTD GM/KG	RM PCT	RANGE KM	AZ DG
0.0	6.8	175.0	698.2	2.2	-3.7	20.0	4.2	-1.4	-3.9	275.5	283.1	2.9	65.0	0.0	0.
55.5	55.5	59.9	1000.0	99.9	99.9	99.9	99.9	99.9	99.9	99.9	99.9	99.9	999.9	999.9	999.9
6.6	8.7	365.5	975.0	3.2	-7.2	42.7	10.0	-6.8	-7.4	278.4	284.5	2.3	46.3	0.5	205.
1.4	10.8	576.6	950.0	4.1	-7.2	45.5	9.7	-6.9	-6.8	281.3	287.6	2.3	43.5	0.9	215.
2.1	12.8	752.8	925.0	3.0	-5.8	42.6	10.7	-7.3	-7.9	282.4	289.6	2.7	52.4	1.3	218.
3.1	15.0	1014.2	900.0	1.8	-8.4	34.9	14.1	-6.1	-11.6	283.3	289.5	2.3	46.6	1.9	218.
3.5	17.2	1241.5	875.0	1.4	-10.2	33.9	18.2	-10.2	-15.1	285.3	290.9	2.0	41.7	2.5	217.
4.8	19.5	1474.7	850.0	0.8	-12.5	33.4	13.6	-7.5	-11.3	287.0	291.9	1.7	36.1	3.2	217.
5.6	21.7	1714.1	825.0	0.1	-22.5	29.1	8.4	-4.1	-7.3	288.7	291.2	0.8	18.0	3.6	216.
6.4	24.1	1960.2	800.0	-0.5	-28.3	11.1	6.4	-1.2	-6.3	290.7	292.1	0.5	10.0	4.0	215.
7.4	26.5	2212.8	775.0	-2.5	-28.9	2.9	6.7	-0.3	-6.7	291.1	292.5	0.5	11.1	4.3	212.
8.4	28.9	2472.0	750.0	-3.7	-36.2	1.1	7.5	-0.1	-7.5	292.5	293.3	0.2	5.5	4.7	210.
9.3	31.4	2719.2	725.0	-4.4	-41.3	3.6	6.8	-0.4	-6.8	294.7	295.2	0.1	3.7	5.0	208.
10.3	33.9	3015.2	700.0	-4.7	-40.2	1.0	6.7	-0.1	-6.7	297.3	297.9	0.2	4.2	5.4	206.
11.4	36.6	3321.7	675.0	-4.0	-39.9	343.9	6.9	1.9	-6.6	301.2	301.8	0.2	4.1	5.7	204.
12.4	39.2	3555.0	650.0	-4.2	-39.8	333.0	6.5	3.0	-5.8	304.2	304.8	0.2	4.2	6.1	201.
13.5	41.9	3937.0	625.0	-6.2	-39.6	336.6	6.1	2.4	-5.6	305.4	306.0	0.2	5.0	6.3	199.
14.7	44.6	4225.3	600.0	-8.1	-43.7	336.6	7.4	2.9	-6.8	306.8	307.3	0.1	3.7	6.7	195.
15.6	47.6	4534.4	575.0	-10.4	-46.8	335.7	8.3	3.4	-7.6	307.8	308.1	0.1	3.2	7.1	192.
17.1	50.6	4894.5	550.0	-13.3	-49.9	338.4	8.4	3.1	-7.8	308.3	308.6	0.1	2.8	7.6	190.
18.1	53.8	5247.4	525.0	-14.8	-51.6	335.3	10.3	4.3	-9.3	310.6	310.8	0.1	2.6	8.3	187.
19.7	57.0	5614.0	500.0	-18.0	-52.6	322.7	13.6	8.2	-10.8	311.2	311.4	0.1	3.0	9.0	184.
31.1	60.3	5955.8	475.0	-20.6	-53.6	319.9	18.2	11.8	-14.0	312.5	312.7	0.1	3.4	10.3	178.
42.7	63.7	6393.6	450.0	-22.8	-54.5	319.4	19.6	12.8	-14.9	314.6	314.8	0.0	3.6	11.5	173.
24.1	67.3	6812.0	425.0	-24.3	-58.1	310.2	21.8	16.6	-14.1	317.8	318.0	0.0	2.7	13.0	168.
25.6	71.0	7250.0	400.0	-28.6	-58.5	309.1	24.6	19.1	-15.5	317.6	317.7	0.0	3.8	14.5	163.
27.4	74.8	7707.8	375.0	-33.4	-56.9	312.0	26.2	19.5	-17.5	317.3	317.5	0.0	7.3	17.0	158.
28.3	78.9	8138.4	350.0	-36.9	-58.7	313.3	27.0	19.7	-18.5	319.0	319.1	0.0	8.3	18.8	154.
31.2	83.0	8637.0	325.0	-40.4	-59.9	310.8	29.8	22.5	-19.5	321.0	321.0	99.9	999.9	22.8	151.
32.0	87.4	9237.3	300.0	-45.2	-59.9	304.5	30.8	25.4	-17.5	324.0	324.0	99.9	999.9	25.8	148.
35.2	92.2	9812.6	275.0	-49.2	-59.9	302.5	31.9	26.9	-17.2	324.0	324.0	99.9	999.9	29.6	145.
37.7	97.2	10431.0	250.0	-54.0	-59.9	301.4	30.9	26.3	-16.1	325.9	325.9	99.9	999.9	34.1	142.
40.3	102.8	11056.4	225.0	-59.0	-59.9	295.7	32.3	29.1	-14.0	328.1	328.1	99.9	999.9	38.4	136.
43.1	108.5	11815.3	200.0	-59.9	-59.9	298.6	34.7	30.5	-16.6	337.9	337.9	99.9	999.9	44.2	135.
46.2	115.0	12668.7	175.0	-60.4	-59.9	292.8	27.0	24.9	-10.5	350.3	350.3	99.9	999.9	49.4	134.
48.5	121.8	13635.8	150.0	-59.1	-59.9	288.4	23.0	21.8	-7.3	368.2	368.2	99.9	999.9	53.7	132.
51.6	128.3	14777.4	125.0	-59.7	-59.9	293.6	21.7	19.9	-6.7	387.0	387.0	99.9	999.9	59.4	130.
54.4	137.7	16179.6	100.0	-58.6	-59.9	290.7	16.4	15.3	-5.8	414.6	414.6	99.9	999.9	64.1	129.
64.6	147.0	17584.8	75.0	-60.4	-59.9	291.3	12.9	12.1	-4.7	446.3	446.3	99.9	999.9	69.7	127.
73.0	157.0	20127.9	50.0	-56.9	-59.9	276.6	6.5	6.4	-0.7	509.4	509.4	99.9	999.9	74.1	126.
86.0	167.3	25003.6	25.0	-51.3	-59.9	999.9	999.9	99.9	99.9	637.5	637.5	99.9	999.9	76.3	126.

0 BY SPEED MEANS ELEVATION ANGLE BETWEEN 6 AND 10 DEG
 0 BY TEMP MEANS TEMPERATURE OR TIME HAVE BEEN INTERPOLATED
 00 BY SPEED MEANS ELEVATION ANGLE LESS THAN 6 DEG

PRINTED ON RECYCLED PAPER
FOR QUALITY

STATION NO. 451
DODGE CITY, KANSAS

2 MAY 1978
1115 GMT

153 12. 0

TIME MIN.	CATCT	HEIGHT GPM	PRES MB	TEMP DG C	DEW PT DG C	GIR DG	SPEED M/SEC	U COMP M/SEC	V COMP M/SEC	POT Y DG K	E POT T DG K	MX R/O CM/KG	RM PCT	RANGE KM	AZ DG
00	12.8	791.0	926.6	5.0	3.5	40.0	5.2	-3.3	-4.0	284.3	298.2	5.3	90.0	0.0	0.
05	55.6	99.9	1060.0	99.9	99.9	99.9	99.9	99.9	99.9	99.9	99.9	99.9	99.9	99.9	99.9
10	55.9	99.9	975.0	99.9	99.9	99.9	99.9	99.9	99.9	99.9	99.9	99.9	99.9	99.9	99.9
15	55.5	99.9	950.0	99.9	99.9	99.9	99.9	99.9	99.9	99.9	99.9	99.9	99.9	99.9	99.9
20	13.3	625.0	925.0	4.0	-0.6	57.1	9.3	-7.6	-5.1	283.4	293.9	4.0	72.2	0.3	227.
25	15.4	1527.7	950.0	2.7	-1.4	64.5	10.5	-9.4	-4.5	280.3	294.5	3.9	74.5	0.5	232.
30	17.7	1255.3	875.0	1.5	-5.9	66.4	11.5	-10.7	-4.2	285.4	293.0	2.8	57.6	1.1	242.
35	23.1	1468.4	830.0	0.3	-4.9	59.4	12.2	-10.4	-6.4	286.7	295.2	3.1	67.2	1.3	242.
40	22.5	1738.1	825.0	0.5	-0.4	65.0	11.4	-10.3	-4.8	289.2	296.0	2.5	51.0	2.4	241.
45	28.9	1574.9	800.0	0.2	-5.5	62.5	9.9	-9.8	-1.3	291.4	299.9	3.1	63.6	3.0	243.
50	27.4	2226.0	770.0	-1.0	-1.0	117.7	6.7	-6.0	3.1	292.7	305.3	4.6	100.4	3.4	248.
55	35.0	1842.1	750.0	0.5	0.5	141.6	3.2	-2.0	2.5	297.1	311.8	5.3	101.6	3.5	252.
60	44.5	2763.5	745.0	-1.2	-1.2	158.0	1.6	-0.7	1.6	298.9	311.6	4.8	101.0	3.6	254.
65	55.1	3243.3	700.0	2.4	-4.2	123.7	1.7	-1.4	1.0	299.9	311.2	4.0	87.0	3.6	255.
70	7.5	3331.7	675.0	-3.7	-9.0	139.0	1.2	-0.8	0.9	301.5	309.9	2.9	66.5	3.7	256.
75	6.6	3675.7	620.0	-4.7	-12.4	237.5	3.2	2.7	1.7	303.7	310.4	2.3	54.7	3.6	257.
80	11.7	3937.8	620.0	-5.8	-15.4	238.3	6.2	5.3	3.3	305.6	311.4	1.9	46.7	3.2	258.
85	44.1	4111.4	600.0	-7.9	-15.9	239.9	6.6	5.7	3.3	307.0	312.7	1.6	52.5	2.8	262.
90	43.0	4356.3	575.0	-9.6	-15.8	236.6	7.2	6.3	3.5	308.8	314.8	1.9	60.0	2.3	266.
95	44.2	4523.2	550.0	-11.1	-18.8	236.6	7.0	5.9	3.9	310.9	315.8	1.6	52.9	1.9	273.
100	50.0	5225.0	500.0	-13.5	-22.5	236.3	7.5	6.2	4.1	312.2	315.0	1.2	46.5	1.5	287.
105	59.1	5624.5	500.0	-16.4	-27.0	245.3	9.2	8.3	3.8	313.1	315.8	0.8	39.0	1.2	309.
110	61.4	6127.7	475.0	-19.0	-29.1	244.3	11.6	11.2	3.1	314.4	316.8	0.7	40.4	1.0	356.
115	64.5	6499.3	450.0	-21.8	-33.0	260.4	12.3	12.1	2.0	315.9	317.7	0.5	35.2	1.6	39.
120	66.0	6877.3	425.0	-25.0	-36.2	262.5	12.5	12.4	1.6	316.9	318.3	0.4	34.2	2.5	56.
125	71.6	7255.0	400.0	-29.6	-36.1	262.6	13.7	13.6	1.8	317.6	319.3	0.4	46.1	3.6	64.
130	75.3	7733.3	375.0	-33.0	-38.6	261.8	15.2	15.0	2.2	317.9	319.2	0.4	56.6	5.0	70.
135	79.5	8214.5	350.0	-37.0	-42.2	258.0	19.1	18.4	5.3	318.9	319.9	0.3	57.6	6.7	72.
140	83.2	8742.0	325.0	-41.8	-46.9	255.5	20.5	18.6	8.5	319.1	319.9	99.9	599.9	9.0	72.
145	87.3	9278.5	300.0	-46.9	-51.9	241.2	23.0	20.1	11.1	319.2	319.9	99.9	573.9	11.5	69.
150	91.7	9847.7	275.0	-54.6	-54.6	242.1	23.6	20.9	11.1	319.1	319.9	99.9	599.9	14.5	66.
155	96.4	10455.3	250.0	-58.3	-59.9	248.4	27.6	25.8	10.2	319.4	319.9	99.9	599.9	17.7	67.
160	101.4	11114.0	225.0	-59.7	-59.9	253.6	30.0	36.4	10.7	320.5	319.9	99.9	599.9	22.7	68.
165	106.6	11855.5	200.0	-59.1	-59.9	259.0	27.2	26.7	5.2	320.3	319.9	99.9	599.9	27.6	70.
170	112.4	12655.2	175.0	-63.4	-63.4	279.7	20.1	17.3	10.1	320.4	319.9	99.9	599.9	30.0	70.
175	118.7	13627.0	150.0	-60.6	-60.6	281.3	22.5	21.4	7.2	320.8	319.9	99.9	599.9	35.4	69.
180	125.7	14741.3	125.0	-56.4	-56.4	282.3	14.6	14.6	2.0	320.5	319.9	99.9	599.9	39.0	66.
185	133.3	16169.5	100.0	-61.9	-61.9	275.9	11.5	11.5	-1.2	408.2	319.9	99.9	599.9	42.4	71.
190	141.7	17563.7	75.0	-59.5	-59.9	277.3	7.4	7.3	-0.9	408.1	319.9	99.9	599.9	45.0	73.
195	150.7	20444.4	50.0	-61.7	-61.7	287.1	6.9	6.4	-2.0	498.2	319.9	99.9	599.9	47.9	74.
200	159.7	24635.0	25.0	-51.5	-51.5	999.9	999.9	99.9	99.9	637.1	319.9	99.9	99.9	48.8	76.

0 BY SPEED MEANS ELEVATION ANGLE BETWEEN 6 AND 10 DEG
 0 BY TEMP MEANS TEMPERATURE OR TIME HAVE BEEN INTERPOLATED
 00 BY SPEED MEANS ELEVATION ANGLE LESS THAN 6 DEG

STATION NO. 456
TOPEKA, KANSAS

2 MAY 1978
1101 GMT

186 11. 0

TIME MIN	CNTCT	HEIGHT GPM	PRES MB	TEMP DG C	DEW PT DG C	DIR DG	SPEED M/SEC	U COMP M/SEC	V COMP M/SEC	POT Y DG K	E POT Y DG K	MX RTO CM/KG	RM PCT	RANGE KM	AZ DG
5.0	8.3	262.0	589.7	0.6	-2.8	20.0	1.1	-0.4	-1.0	274.6	282.7	3.1	78.0	0.0	0.
55.9	55.9	1000.0	1000.0	99.9	99.9	99.9	99.9	99.9	99.9	99.9	99.9	99.9	99.9	99.9	99.9
6.4	5.5	369.5	575.0	4.6	-2.0	71.0	7.4	-7.0	-2.4	279.7	288.6	3.4	62.5	0.8	100.
1.3	11.7	602.2	550.0	6.8	-5.5	83.3	8.9	-8.9	-1.0	284.1	291.4	2.7	40.9	1.0	210.
2.2	12.6	820.7	525.0	5.4	-6.5	89.2	8.6	-8.6	-0.1	284.8	291.8	2.5	41.9	1.3	228.
3.9	16.4	1043.6	500.0	3.4	-7.4	89.9	8.7	-8.7	-0.0	285.0	291.7	2.4	45.2	1.7	239.
4.5	20.7	1503.7	875.0	1.2	-7.9	82.2	6.9	-8.9	0.3	285.0	291.6	2.4	50.6	2.1	245.
5.2	23.0	1742.0	850.0	-0.9	-10.4	84.5	7.0	-7.0	-0.7	285.2	290.9	2.0	48.2	2.6	250.
6.5	25.4	1937.6	600.0	-1.2	-24.4	62.8	5.3	-4.7	-2.4	288.3	290.2	0.4	14.1	2.9	250.
7.6	27.8	2240.5	775.0	-1.1	-27.7	50.3	5.0	-3.9	-3.2	289.9	291.4	0.5	11.1	3.2	249.
8.6	30.3	2503.0	750.0	0.9	-1.5	20.8	3.7	-1.3	-3.5	292.6	293.8	0.4	8.3	3.4	245.
10.8	35.3	3056.5	700.0	-0.4	-32.1	326.2	4.1	2.3	-3.4	297.6	298.7	0.3	6.7	3.4	238.
12.1	38.0	3346.6	675.0	-1.7	-31.1	317.3	5.0	2.7	-4.2	301.0	302.3	0.4	7.0	3.4	233.
12.2	40.7	3646.0	650.0	-3.3	-32.0	339.9	5.0	1.7	-4.7	302.1	303.3	0.4	7.0	3.5	228.
14.4	43.1	3944.9	625.0	-5.5	-26.3	353.4	4.2	0.5	-4.1	303.7	305.9	0.7	13.2	3.7	225.
15.7	46.1	4273.6	600.0	-7.7	-24.2	350.7	2.5	0.4	-2.5	305.3	307.9	0.8	17.9	3.7	225.
17.2	49.9	4612.8	575.0	-10.4	-2.6	322.3	2.0	1.2	-1.6	306.2	308.2	0.6	18.6	3.7	225.
18.9	51.9	4943.7	550.0	-12.2	-28.8	307.7	1.9	1.5	-1.1	307.2	309.1	0.6	18.4	3.7	219.
19.7	54.8	5267.7	525.0	-17.4	-30.7	295.0	4.1	3.3	-0.1	307.8	309.5	0.5	17.0	3.7	219.
21.1	57.6	5605.0	500.0	-17.4	-30.7	295.0	4.1	3.3	-0.1	307.8	309.5	0.5	17.0	3.7	219.
24.1	64.3	6448.7	450.0	-24.2	-30.5	263.6	9.2	9.1	1.0	315.3	317.6	0.7	48.8	2.4	198.
25.0	67.6	6806.0	425.0	-25.3	-33.7	266.6	11.4	11.4	0.7	316.5	318.3	0.5	45.2	2.3	177.
27.3	71.0	7352.8	400.0	-29.0	-37.5	264.5	12.0	12.0	1.1	317.3	318.6	0.4	43.2	2.5	166.
28.0	74.6	7721.3	375.0	-34.7	-41.7	264.5	12.0	12.0	1.1	317.3	318.6	0.4	43.2	2.5	166.
30.7	78.3	8242.8	350.0	-37.0	-46.3	264.5	12.0	12.0	1.1	317.3	318.6	0.4	43.2	2.5	166.
32.5	82.3	8750.5	325.0	-41.6	-49.9	275.8	20.6	20.5	-2.1	319.1	319.9	0.9	99.9	7.0	110.
34.5	86.3	9268.2	300.0	-45.6	-49.9	271.6	27.5	27.5	-0.1	321.2	321.2	0.9	99.9	9.8	105.
36.5	90.7	9811.9	275.0	-50.7	-49.9	263.4	37.2	36.9	4.3	321.9	321.9	0.9	99.9	13.7	100.
38.8	95.2	10475.5	250.0	-55.5	-49.9	265.5	39.7	39.7	3.2	323.6	323.6	0.9	99.9	19.0	55.
41.4	100.2	11143.4	225.0	-58.0	-49.9	271.2	31.3	31.0	-0.7	324.6	324.6	0.9	99.9	24.2	54.
44.2	105.3	11820.0	200.0	-60.2	-49.9	261.8	31.2	30.9	4.4	337.5	337.5	0.9	99.9	29.6	92.
47.3	111.0	12710.2	175.0	-62.7	-49.9	271.1	27.0	27.0	-0.5	346.4	346.4	0.9	99.9	34.7	91.
50.9	117.3	13672.5	150.0	-63.2	-49.9	274.1	21.7	21.7	-1.5	366.4	366.4	0.9	99.9	40.1	91.
55.3	124.0	14607.6	125.0	-61.4	-49.9	277.9	18.0	17.8	-2.5	383.8	383.8	0.9	99.9	44.8	92.
60.0	131.3	16203.4	100.0	-58.9	-49.9	290.4	12.9	12.1	-0.5	413.9	413.9	0.9	99.9	49.2	93.
66.2	143.0	18031.8	75.0	-58.7	-49.9	291.1	8.5	8.0	-3.1	440.8	440.8	0.9	99.9	52.5	94.
74.5	157.0	20944	50.0	-58.7	-49.9	309.9	6.0	4.6	-3.8	505.1	505.1	0.9	99.9	56.7	95.
87.1	158.0	21771	25.0	-51.3	-49.9	999.9	999.9	999.9	99.9	637.1	637.1	0.9	99.9	58.1	97.

0 BY SPEED MEANS ELEVATION ANGLE BETWEEN 6 AND 10 DEG
 0 BY TEMP MEANS TEMPERATURE OR TIME HAVE BEEN INTERPOLATED
 00 BY SPEED MEANS ELEVATION ANGLE LESS THAN 6 DEG

ORIGINAL PAGE IS
OF POOR QUALITY

STATION NO. 532
PEORIA, ILLINOIS

2 MAY 1978
1100 GMT

104 12. 0

TIME MIN	CATCY	WEIGHT GPH	PRES MB	TEMP DEG C	DEW PT DEG C	DIF DG	SPEED M/SEC	U COMP M/SEC	V COMP M/SEC	POT T DG K	E POT T DG K	MX PTO CM/KG	RM PCT	RANGE MM	AZ DG
5:0	6.5	200.0	997.5	1.7	-7.1	350.0	3.1	0.5	-3.1	275.1	281.0	2.3	52.0	0.0	0.
5:5	5.5	55.9	1000.0	94.9	59.9	99.9	56.9	99.9	99.9	99.9	99.9	99.9	99.9	949.9	99.9
6:7	8.6	364.3	575.0	2.8	-7.6	37.6	10.8	-6.6	-8.6	277.8	283.7	2.2	47.0	0.2	204.
1:0	11.1	554.2	550.0	3.2	-12.6	35.6	10.9	-6.3	-6.3	280.5	286.6	1.5	30.2	0.7	216.
2:2	13.4	819.1	525.0	2.2	-13.6	20.0	9.6	-3.3	-9.0	281.5	286.6	1.8	38.3	1.2	213.
3:0	15.8	1030.7	500.0	1.1	-7.6	11.8	10.6	-2.2	-10.4	282.7	289.2	2.4	52.1	1.7	207.
3:6	17.1	1257.2	475.0	0.5	-10.3	13.6	11.4	-2.7	-11.1	284.3	289.9	2.0	44.1	2.2	204.
4:7	20.6	1479.0	450.0	-1.6	-9.4	12.5	11.2	-2.4	-10.9	284.4	290.5	2.2	55.5	2.8	202.
5:5	23.4	1745.0	425.0	-3.2	-11.8	13.1	11.3	-2.6	-11.0	285.2	290.5	1.9	51.7	3.3	200.
6:4	26.0	1949.2	400.0	-2.9	-23.1	5.0	0.8	-0.9	-8.7	286.0	290.2	0.7	19.2	3.8	159.
7:4	28.7	2200.3	375.0	-3.8	-28.8	348.9	7.6	1.4	-7.3	289.7	291.1	0.5	12.2	6.3	197.
8:3	31.3	2479.0	350.0	-4.1	-26.0	348.9	8.0	1.5	-7.9	292.2	294.1	0.6	16.3	4.6	194.
9:3	34.1	2745.8	325.0	-5.0	-23.0	355.7	7.7	0.6	-7.7	294.0	296.1	0.7	18.9	5.1	152.
10:4	36.9	3021.2	300.0	-5.6	-20.4	354.4	7.0	0.7	-7.0	296.2	298.2	0.6	17.5	5.5	151.
11:4	39.7	3305.4	275.0	-7.3	-26.2	342.4	7.2	2.2	-6.8	297.5	299.5	0.7	20.3	5.9	139.
12:7	42.6	3594.4	250.0	-7.2	-28.6	335.3	8.5	3.5	-7.7	300.9	302.6	0.5	16.0	6.5	137.
13:4	45.4	3877.2	225.0	-7.5	-31.0	326.1	9.0	4.7	-7.8	303.9	305.4	0.5	13.1	7.0	134.
14:3	48.3	4160.0	200.0	-8.7	-31.6	326.5	9.3	5.1	-7.7	306.1	307.4	0.4	12.0	7.5	131.
15:3	51.1	4443.3	175.0	-11.0	-34.4	325.0	10.1	5.8	-8.3	307.1	308.1	0.3	10.2	8.1	126.
16:3	54.0	4726.7	150.0	-14.1	-37.5	323.3	10.3	6.3	-8.4	307.4	308.3	0.3	11.6	8.7	125.
17:3	57.0	5010.0	125.0	-17.1	-39.7	320.3	10.7	6.8	-8.3	307.9	308.6	0.2	11.9	5.4	122.
18:3	60.0	5293.3	100.0	-19.8	-42.6	322.9	11.0	7.1	-9.4	308.9	309.5	0.2	11.1	13.3	120.
19:3	63.0	5576.7	75.0	-22.9	-44.9	330.1	12.4	8.2	-10.8	309.6	310.1	0.1	11.2	12.5	169.
20:3	66.0	5860.0	50.0	-25.1	-47.5	342.5	14.6	4.4	-13.9	311.7	312.1	0.1	10.1	18.1	166.
21:7	69.7	6143.4	25.0	-27.4	-48.6	347.9	16.7	3.5	-16.3	314.0	314.4	0.1	11.2	16.0	166.
22:7	72.6	6426.8	0.0	-31.2	-49.3	346.8	18.4	4.2	-18.0	314.4	314.8	0.1	14.8	18.0	166.
23:7	75.5	6710.2	275.0	-34.5	-51.7	339.1	19.9	7.1	-18.6	315.9	316.2	0.1	15.5	18.2	166.
24:7	78.4	7000.0	250.0	-36.3	-51.7	336.7	19.1	7.6	-17.6	317.1	317.3	0.1	15.4	20.5	165.
25:7	81.3	7290.0	225.0	-38.3	-51.9	335.1	19.8	8.3	-18.0	317.7	317.9	0.1	15.4	22.9	164.
26:7	84.2	7580.0	200.0	-42.8	-51.9	329.3	19.8	10.1	-17.0	319.4	319.9	0.1	15.4	25.4	163.
27:3	87.1	7870.0	175.0	-46.8	-51.9	323.5	21.4	12.7	-17.2	321.0	321.0	0.1	15.4	28.0	161.
28:3	90.0	8160.0	150.0	-51.2	-51.9	321.2	23.4	16.7	-18.2	322.6	322.6	0.1	15.4	31.4	159.
29:3	92.9	8450.0	125.0	-56.2	-51.9	314.8	25.3	17.9	-17.8	325.5	325.5	0.1	15.4	34.9	157.
30:7	95.8	8740.0	100.0	-60.7	-51.9	311.4	26.3	21.3	-18.6	335.4	335.4	0.1	15.4	39.4	154.
31:7	98.7	9030.0	75.0	-61.5	-51.9	295.8	20.3	18.3	-18.6	351.2	351.2	0.1	15.4	43.6	151.
32:7	101.6	9320.0	50.0	-59.8	-51.9	290.7	16.8	14.8	-18.1	368.8	368.8	0.1	15.4	47.1	148.
33:7	104.5	9610.0	25.0	-58.8	-51.9	290.8	16.8	15.1	-17.0	384.8	384.8	0.1	15.4	51.0	146.
34:7	107.4	9900.0	0.0	-60.9	-51.9	298.1	14.6	12.9	-18.4	413.5	413.5	0.1	15.4	55.2	143.
35:7	110.3	10190.0	100.0	-54.1	-51.9	300.8	11.6	10.0	-18.0	445.7	445.7	0.1	15.4	59.8	141.
36:7	113.2	10480.0	75.0	-60.7	-51.9	317.7	6.9	4.6	-18.1	508.9	508.9	0.1	15.4	63.7	140.
37:3	116.1	10770.0	50.0	-57.1	-51.9	317.7	6.9	4.6	-18.1	508.9	508.9	0.1	15.4	63.7	140.
38:3	119.0	11060.0	25.0	-52.9	-51.9	999.9	999.9	999.9	999.9	633.0	633.0	999.9	999.9	85.4	140.

0 BY SPEED MEANS ELEVATION ANGLE BETWEEN 6 AND 10 DEG
0 BY TEMP MEANS TEMPERATURE OR TIME MAY BE INTERPOLATED
00 BY SPEED MEANS ELEVATION ANGLE LESS THAN 6 ()

STATION NO. 853
CRAMA, NEBRASKA

2 MAY 1978
1108 GMT

150 30. 0

TIME MIN	CNTCT	HEIGHT GPM	PPES MB	TEMP DG C	DEW PT DG C	DIR DG	SPEED M/SEC	U COMP M/SEC	V COMP M/SEC	PCT Y DG E	E POT T DG E	WIND CM/SEC	WIND DCT	RANGE AZ MIR
502	507	41000	974.8	203	102	000	2.1	-1.8	-1.0	277.5	209.0	2.9	62.0	0.0 0.
503	505	10000	1000.0	505	505	505	505	505	505	505	505	505	505	000.0 000.
504	505	505	505	505	505	505	505	505	505	505	505	505	505	000.0 000.
505	505	505	505	505	505	505	505	505	505	505	505	505	505	000.0 000.
506	505	505	505	505	505	505	505	505	505	505	505	505	505	000.0 000.
507	505	505	505	505	505	505	505	505	505	505	505	505	505	000.0 000.
508	505	505	505	505	505	505	505	505	505	505	505	505	505	000.0 000.
509	505	505	505	505	505	505	505	505	505	505	505	505	505	000.0 000.
510	505	505	505	505	505	505	505	505	505	505	505	505	505	000.0 000.
511	505	505	505	505	505	505	505	505	505	505	505	505	505	000.0 000.
512	505	505	505	505	505	505	505	505	505	505	505	505	505	000.0 000.
513	505	505	505	505	505	505	505	505	505	505	505	505	505	000.0 000.
514	505	505	505	505	505	505	505	505	505	505	505	505	505	000.0 000.
515	505	505	505	505	505	505	505	505	505	505	505	505	505	000.0 000.
516	505	505	505	505	505	505	505	505	505	505	505	505	505	000.0 000.
517	505	505	505	505	505	505	505	505	505	505	505	505	505	000.0 000.
518	505	505	505	505	505	505	505	505	505	505	505	505	505	000.0 000.
519	505	505	505	505	505	505	505	505	505	505	505	505	505	000.0 000.
520	505	505	505	505	505	505	505	505	505	505	505	505	505	000.0 000.
521	505	505	505	505	505	505	505	505	505	505	505	505	505	000.0 000.
522	505	505	505	505	505	505	505	505	505	505	505	505	505	000.0 000.
523	505	505	505	505	505	505	505	505	505	505	505	505	505	000.0 000.
524	505	505	505	505	505	505	505	505	505	505	505	505	505	000.0 000.
525	505	505	505	505	505	505	505	505	505	505	505	505	505	000.0 000.
526	505	505	505	505	505	505	505	505	505	505	505	505	505	000.0 000.
527	505	505	505	505	505	505	505	505	505	505	505	505	505	000.0 000.
528	505	505	505	505	505	505	505	505	505	505	505	505	505	000.0 000.
529	505	505	505	505	505	505	505	505	505	505	505	505	505	000.0 000.
530	505	505	505	505	505	505	505	505	505	505	505	505	505	000.0 000.
531	505	505	505	505	505	505	505	505	505	505	505	505	505	000.0 000.
532	505	505	505	505	505	505	505	505	505	505	505	505	505	000.0 000.
533	505	505	505	505	505	505	505	505	505	505	505	505	505	000.0 000.
534	505	505	505	505	505	505	505	505	505	505	505	505	505	000.0 000.
535	505	505	505	505	505	505	505	505	505	505	505	505	505	000.0 000.
536	505	505	505	505	505	505	505	505	505	505	505	505	505	000.0 000.
537	505	505	505	505	505	505	505	505	505	505	505	505	505	000.0 000.
538	505	505	505	505	505	505	505	505	505	505	505	505	505	000.0 000.
539	505	505	505	505	505	505	505	505	505	505	505	505	505	000.0 000.
540	505	505	505	505	505	505	505	505	505	505	505	505	505	000.0 000.
541	505	505	505	505	505	505	505	505	505	505	505	505	505	000.0 000.
542	505	505	505	505	505	505	505	505	505	505	505	505	505	000.0 000.
543	505	505	505	505	505	505	505	505	505	505	505	505	505	000.0 000.
544	505	505	505	505	505	505	505	505	505	505	505	505	505	000.0 000.
545	505	505	505	505	505	505	505	505	505	505	505	505	505	000.0 000.
546	505	505	505	505	505	505	505	505	505	505	505	505	505	000.0 000.
547	505	505	505	505	505	505	505	505	505	505	505	505	505	000.0 000.
548	505	505	505	505	505	505	505	505	505	505	505	505	505	000.0 000.
549	505	505	505	505	505	505	505	505	505	505	505	505	505	000.0 000.
550	505	505	505	505	505	505	505	505	505	505	505	505	505	000.0 000.

0 BY WIND BEANS ELEVATION ANGLE BETWEEN 0 AND 10 DEG
 0 BY TEMP BEANS TEMPERATURE 05 TIME HAVE BEEN INTERPOLATED
 00 TO 0000: BEANS ELEVATION ANGLE LESS THAN 0 DEG

ORIGINAL PAGE IS OF POOR QUALITY

STATION NO. 562 NORTH PLATTE, NEBRASKA

2 MAY 1978 1115 GMT

135 43. 0

TIME MIN	CNTCY	HEIGHT GPH	PRES MB	TEMP DG C	DEW PT DG C	DIR DG	SPEED M/SEC	U COMP M/SEC	V COMP M/SEC	POT T DG K	E POT T DG K	MK RTO GM/KG	RM PCT	RANGE KM	AZ DG
0.0	13.0	847.0	923.1	0.0	-2.4	60.0	1.5	-1.5	-0.3	279.5	288.6	3.5	84.0	0.0	0.
55.5	55.9	59.9	1600.0	99.9	99.9	99.9	99.9	99.9	99.9	99.9	999.9	99.9	999.9	999.9	999.9
55.5	55.9	55.9	875.0	99.9	59.9	99.9	99.9	99.9	99.9	99.9	999.9	99.9	999.9	999.9	999.9
55.5	55.9	55.9	950.0	99.9	99.9	99.9	99.9	99.9	99.9	99.9	999.9	99.9	999.9	999.9	999.9
55.5	55.9	53.9	925.0	99.9	99.9	99.9	99.9	99.9	99.9	285.5	293.5	3.0	52.8	999.9	999.9
0.5	14.9	1052.4	500.0	3.6	-4.9	999.9	999.9	99.9	99.9	286.8	293.5	2.4	45.0	999.9	999.9
1.7	17.1	1263.9	475.0	2.9	-7.9	999.9	999.9	99.9	99.9	287.1	293.5	2.2	46.0	999.9	999.9
2.0	15.3	1514.6	650.0	0.9	-9.4	999.9	999.9	99.9	99.9	287.9	293.5	2.0	46.1	999.9	999.9
3.1	21.5	1754.0	825.0	-0.7	-10.8	999.9	999.9	99.9	99.9	289.1	293.5	1.5	37.4	999.9	999.9
4.4	23.8	1994.1	800.0	-2.0	-14.6	999.9	999.9	99.9	99.9	292.1	293.5	0.3	7.9	999.9	999.9
5.3	26.0	2251.4	775.0	-1.6	-31.5	999.9	999.9	99.9	99.9	294.7	296.1	0.5	10.1	999.9	999.9
6.4	25.4	2512.4	750.0	-1.6	-29.2	999.9	999.9	99.9	99.9	296.8	298.5	0.5	12.0	999.9	999.9
7.1	22.7	2781.6	725.0	-2.4	-27.9	999.9	999.9	99.9	99.9	298.7	300.4	0.6	13.2	2.3	256.
8.1	23.1	3053.2	700.0	-3.5	-27.7	999.9	999.9	99.9	99.9	300.1	303.1	1.0	24.6	2.8	299.
5.4	20.6	3340.0	675.0	-5.0	-22.1	120.6	8.6	-7.4	4.4	302.1	303.8	0.5	13.8	3.4	269.
10.5	20.1	3641.8	650.0	-6.0	-29.3	126.3	7.7	-6.2	4.6	303.8	305.2	0.4	12.6	3.8	301.
11.6	20.7	3945.0	625.0	-7.6	-31.9	129.3	9.1	-5.3	4.7	305.0	307.9	0.9	30.0	4.4	302.
12.5	21.3	4244.4	600.0	-9.6	-22.2	121.7	10.1	-8.6	5.3	306.2	305.7	1.1	41.6	5.0	303.
13.5	22.0	4551.6	575.0	-11.8	-17.4	118.1	9.1	-8.0	3.9	310.0	315.7	1.9	74.5	5.8	302.
15.1	21.8	4831.1	550.0	-13.9	-17.4	152.3	4.1	-2.0	4.0	311.5	316.3	0.9	64.0	6.2	302.
16.4	21.6	5281.6	525.0	-15.4	-21.4	150.5	4.1	0.4	3.8	312.9	316.0	1.1	69.9	6.5	307.
17.7	21.5	5453.7	500.0	-17.7	-24.3	183.9	3.6	0.4	3.6	313.5	316.7	0.7	70.6	6.8	311.
18.0	21.5	6032.9	475.0	-20.2	-27.8	191.7	3.7	0.7	4.2	314.4	317.1	0.5	73.6	7.2	312.
20.4	21.6	6430.5	450.0	-23.7	-30.7	179.6	4.2	-0.0	4.4	315.3	317.7	0.4	63.9	8.1	316.
21.8	21.9	6846.1	425.0	-30.6	-33.7	160.6	4.6	-1.5	4.8	316.5	317.7	0.2	60.9	8.1	316.
23.3	21.1	7253.2	400.0	-34.1	-38.5	155.4	5.3	-2.2	6.4	317.2	318.1	0.2	59.9	10.1	318.
24.5	21.4	7733.8	375.0	-44.1	-42.9	157.6	6.9	-2.6	7.6	317.7	999.9	99.9	999.9	10.1	318.
26.6	21.0	8214.7	350.0	-48.2	-42.8	149.1	8.8	-4.5	8.6	318.8	999.9	99.9	999.9	11.6	318.
28.4	21.7	8723.0	325.0	-47.2	-42.8	138.9	11.4	-7.5	8.6	320.8	999.9	99.9	999.9	13.3	317.
29.3	21.7	9234.9	300.0	-47.2	-42.8	132.6	12.7	-9.4	6.6	320.8	999.9	99.9	999.9	14.9	315.
30.3	21.7	9824.1	275.0	-52.0	-42.8	123.4	12.0	-10.0	5.6	322.6	999.9	99.9	999.9	15.6	316.
34.6	21.2	10434.2	250.0	-57.4	-42.8	110.1	8.8	-6.7	5.6	324.6	999.9	99.9	999.9	15.2	321.
37.1	21.1	11091.9	225.0	-62.6	-42.8	99.9	6.3	-3.4	3.3	334.6	999.9	99.9	999.9	16.5	330.
38.6	21.1	11611.5	200.0	-62.0	-42.8	212.2	9.9	9.3	3.3	350.7	999.9	99.9	999.9	13.7	340.
39.6	21.1	12045.0	175.0	-60.1	-42.8	250.7	10.2	10.0	2.3	371.9	999.9	99.9	999.9	12.8	351.
40.1	21.1	12617.3	150.0	-57.0	-42.8	250.8	10.3	10.2	1.1	388.7	999.9	99.9	999.9	12.4	2.
46.1	21.1	14765.4	125.0	-50.7	-42.8	264.0	6.6	-1.7	-1.7	410.9	999.9	99.9	999.9	11.3	17.
50.2	21.0	16173.3	100.0	-60.5	-42.8	284.7	6.6	7.4	-1.5	447.6	999.9	99.9	999.9	999.9	999.9
55.7	20.0	17573.9	75.0	-60.5	-42.8	281.2	7.5	3.0	0.2	505.2	999.9	99.9	999.9	999.9	999.9
64.6	15.0	17573.9	75.0	-58.7	-42.8	267.0	3.0	3.0	99.9	99.9	999.9	99.9	999.9	999.9	999.9
75.0	14.7	20517.5	50.0	-58.7	-42.8	99.9	99.9	99.9	99.9	99.9	999.9	99.9	999.9	999.9	999.9
55.5	55.5	99.9	25.0	59.9	99.9	99.9	99.9	99.9	99.9	99.9	999.9	99.9	999.9	999.9	999.9

* BY SPEED MEANS ELEVATION ANGLE BETWEEN 6 AND 10 DEG
 * BY TEMP MEANS TEMPERATURE OR TIME HAVE BEEN INTERPOLATED
 ** BY SPEED MEANS ELEVATION ANGLE LESS THAN 6 DEG

STATION NO. 11001
MARSHALL SFC. ALABAMA

2 MAY 1979
1122 GMT

106 102. 0

TIME MIN	CNCT	HEIGHT GPM	PHES MB	TEMP DG C	DEW PT DG C	DIR DG	SPEED M/SEC	U COMP M/SEC	V COMP M/SEC	POT Y DC K	E POT Y DC K	WX RTO GM/KG	RH PCT	RANGE KM	AZ DC
5.0	7.4	180.0	7.3.9	7.6	-0.6	300.0	1.5	0.0	-1.5	281.3	250.9	3.7	56.0	0.0	0.
55.5	55.9	1000.0	1000.0	99.9	99.5	99.9	99.9	99.9	99.9	99.9	99.9	99.9	99.9	99.9	99.9
0.4	7.1	337.5	975.0	6.0	-1.6	999.9	999.9	99.9	99.9	281.8	290.9	3.4	54.9	999.9	999.9
1.5	7.1	550.7	550.0	5.0	-3.0	999.9	999.9	99.9	99.9	282.8	291.5	3.2	54.0	999.9	999.9
2.8	7.3	769.5	925.0	7.3	-5.3	999.9	999.9	99.9	99.9	286.8	294.4	7.8	40.4	999.9	999.9
4.1	7.3	555.0	500.0	7.3	-1.6	18.8	6.4	-1.8	-6.1	289.0	299.3	3.8	53.3	1.2	216.
3.1	18.5	1226.3	875.0	5.6	2.3	326.0	6.7	2.7	-6.1	289.6	303.4	5.2	79.3	1.3	207.
3.0	21.0	1403.1	850.0	5.6	-3.4	325.2	7.3	4.2	-6.0	292.0	301.7	3.5	52.1	1.5	197.
4.3	4.4	1707.6	825.0	6.3	-6.1	328.5	8.1	4.2	-6.9	293.3	295.5	0.1	1.0	1.7	188.
5.2	25.0	1659.3	800.0	6.1	-6.2	325.3	10.1	5.7	-8.3	297.7	297.9	0.1	1.0	2.0	182.
5.2	25.5	2215.0	775.0	5.5	-46.5	316.5	11.8	8.1	-8.6	299.7	300.0	0.1	1.0	2.4	176.
6.2	31.0	2480.9	750.0	4.4	-47.2	303.7	13.9	11.6	-7.7	301.4	301.6	0.1	1.0	2.6	167.
7.5	33.7	2761.3	725.0	3.5	-47.8	297.6	17.5	15.5	-8.2	303.3	303.5	0.1	1.0	3.5	156.
8.2	35.3	3044.7	700.0	1.8	-46.8	295.6	19.2	17.4	-8.3	304.5	304.7	0.1	1.0	4.2	148.
9.2	35.1	3376.6	675.0	0.1	-28.0	294.6	22.7	18.8	-8.6	305.8	307.8	0.6	11.0	4.9	143.
9.5	41.9	3600.0	650.0	-2.4	-18.0	294.8	23.1	21.0	-9.7	306.5	312.5	2.0	40.0	5.9	139.
10.4	44.9	3548.4	625.0	-4.3	-17.8	297.3	23.7	21.9	-9.0	307.5	312.2	1.5	34.1	6.9	134.
11.1	47.0	4202.7	600.0	-6.9	-22.4	290.4	24.7	23.2	-8.6	308.2	311.8	1.1	29.8	8.1	131.
12.4	51.6	4597.3	575.0	-9.1	-27.5	286.2	25.6	24.0	-9.3	309.3	311.6	0.7	20.8	9.4	128.
13.2	53.6	4941.5	550.0	-11.5	-25.5	291.8	25.4	23.6	-9.4	310.5	313.3	0.9	30.1	10.7	126.
14.1	55.7	5277.7	525.0	-12.9	-20.7	292.2	26.3	24.4	-9.9	312.9	315.6	0.8	30.5	12.0	124.
15.1	58.8	5657.8	500.0	-13.6	-31.2	292.2	26.7	26.0	-10.8	313.7	315.3	0.5	20.9	13.5	123.
15.9	61.1	6002.4	475.0	-18.8	-61.9	292.3	31.5	29.2	-11.9	314.7	314.8	0.0	1.0	15.1	122.
16.1	62.4	6403.6	450.0	-21.2	-63.4	292.4	28.9	26.7	-11.0	316.6	316.7	0.0	1.0	16.9	121.
16.1	65.5	6873.5	425.0	-23.8	-51.3	294.0	32.3	29.5	-13.1	318.5	318.8	0.1	5.9	18.2	120.
16.1	71.3	7344.2	400.0	-26.7	-52.9	292.1	36.8	34.1	-13.8	320.4	320.6	0.1	6.3	21.0	119.
20.1	74.0	7776.5	375.0	-37.2	-47.4	292.5	39.8	36.7	-15.2	321.7	322.2	0.1	16.6	23.8	118.
21.1	80.8	8203.7	350.0	-48.1	-48.0	291.9	38.4	35.6	-14.3	322.8	323.3	0.1	22.6	26.6	118.
22.6	84.8	8775.2	325.0	-38.2	-45.8	293.2	43.3	40.7	-14.9	324.1	324.5	0.1	27.9	29.3	117.
28.4	85.0	9323.8	300.0	-41.4	99.9	289.0	43.7	41.3	-14.2	325.5	99.9	99.9	99.9	33.3	116.
28.5	91.8	9955.3	275.0	-47.7	99.9	291.2	43.4	42.3	-14.4	326.2	99.9	99.9	99.9	35.9	116.
27.4	93.0	10527.7	250.0	-52.6	99.9	291.3	43.6	46.2	-18.1	327.9	99.9	99.9	99.9	41.5	115.
29.1	103.1	11200.0	225.0	-57.7	99.9	291.4	55.6	51.7	-20.3	330.1	99.9	99.9	99.9	47.5	115.
31.4	108.2	11839.6	200.0	-64.4	99.9	999.9	999.9	99.9	99.9	333.9	99.9	99.9	99.9	999.9	999.9
32.9	99.9	99.9	175.0	99.9	99.9	99.9	99.9	99.9	99.9	99.9	99.9	99.9	99.9	999.9	999.9
33.5	99.9	99.9	150.0	99.9	99.9	99.9	99.9	99.9	99.9	99.9	99.9	99.9	99.9	999.9	999.9
34.5	99.9	99.9	125.0	99.9	99.9	99.9	99.9	99.9	99.9	99.9	99.9	99.9	99.9	999.9	999.9
35.5	99.9	99.9	100.0	99.9	99.9	99.9	99.9	99.9	99.9	99.9	99.9	99.9	99.9	999.9	999.9
36.5	99.9	99.9	75.0	99.9	99.9	99.9	99.9	99.9	99.9	99.9	99.9	99.9	99.9	999.9	999.9
37.5	99.9	99.9	50.0	99.9	99.9	99.9	99.9	99.9	99.9	99.9	99.9	99.9	99.9	999.9	999.9
38.5	99.9	99.9	25.0	99.9	99.9	99.9	99.9	99.9	99.9	99.9	99.9	99.9	99.9	999.9	999.9
39.5	99.9	99.9	0.0	99.9	99.9	99.9	99.9	99.9	99.9	99.9	99.9	99.9	99.9	999.9	999.9

0 BY SPEED MEANS ELEVATION ANGLE BETWEEN 6 AND 10 DEG
 0 BY TEMP MEANS TEMPERATURE OR TIME HAVE BEEN INTERPOLATED
 99 BY SPEED MEANS ELEVATION ANGLE LESS THAN 6 DEG

ORIGINAL PAGE IS
OF POOR QUALITY

STATION NO. 33001
COLLEGE STATION, TEXAS

2 MAY 1978
1146 GMT

159 28. 0

TIME MIN	CNTCT	HEIGHT GPM	PRES MR	TEMP DG C	DEW PT DG C	DIR DG	SPEED M/SEC	U COMP M/SEC	V COMP M/SEC	POT Y DG K	E POT Y DG K	MX RTO GM/KG	RH PCT	RANGE KM	AZ DG
0-0	6-9	74-0	595-7	21-8	20-1	0-0	0-0	0-0	0-0	295-3	334-3	15-1	90-0	0-0	0-
55-9	55-9	1000-0	595-9	99-9	99-9	99-9	99-9	99-9	99-9	99-9	99-9	99-9	99-9	999-9	999-9
0-5	8-8	260-5	575-0	19-3	17-7	959-9	999-9	99-9	99-9	294-6	328-9	13-2	50-1	999-9	999-9
1-4	11-0	484-1	550-0	18-6	17-1	959-9	959-9	95-9	95-9	296-1	330-2	13-0	50-8	999-9	999-9
2-4	13-4	713-2	525-0	17-2	15-8	108-2	14-0	-13-3	4-4	297-0	325-3	12-3	91-0	1-6	260-
3-4	15-7	947-6	500-0	16-4	15-0	114-8	17-1	-15-5	7-2	298-5	330-3	12-0	91-0	2-9	284-
4-6	19-1	1187-4	875-0	14-8	13-3	117-3	16-9	-15-0	7-8	299-2	328-9	11-1	90-7	4-2	268-
6-2	20-5	1433-3	850-0	13-7	12-3	120-2	16-2	-14-0	8-2	300-5	329-1	10-6	91-3	5-8	291-
7-5	22-9	1683-6	825-0	11-8	10-2	135-8	12-9	-9-0	9-2	301-0	326-9	9-5	89-9	6-9	293-
8-4	25-4	1511-2	800-0	10-9	-15-1	162-7	10-1	-3-0	9-7	307-0	316-8	3-4	27-7	7-4	256-
5-6	27-9	2112-0	775-0	10-1	-36-7	188-5	9-9	1-5	9-8	311-1	311-9	0-2	1-4	7-8	301-
11-5	30-7	2483-5	750-0	13-1	-27-3	200-0	9-0	3-1	8-5	310-9	312-7	0-6	4-4	7-9	305-
11-5	33-4	2772-1	725-0	10-9	-33-4	212-9	7-6	4-1	6-4	311-5	312-6	0-3	2-8	8-1	309-
12-1	35-0	3063-1	700-0	9-1	-36-4	230-6	7-1	5-5	4-5	312-6	313-4	0-2	2-3	6-1	313-
14-3	41-8	3362-5	675-0	6-4	-45-0	241-5	8-4	7-4	4-0	312-8	313-8	0-3	3-2	7-9	317-
15-4	43-5	3673-3	650-0	4-4	-42-5	248-9	8-4	7-8	3-0	313-9	314-4	0-1	1-7	7-7	321-
18-4	44-5	3987-8	625-0	2-2	-44-2	249-4	8-8	8-3	3-1	314-9	315-4	0-1	1-7	7-6	326-
19-1	47-8	4313-1	600-0	-0-8	-41-0	257-2	5-6	9-3	2-1	315-2	315-8	0-2	2-9	7-3	332-
19-5	50-7	4652-9	575-0	-3-3	-42-2	259-5	11-1	10-9	2-0	316-1	316-5	0-1	2-2	7-1	339-
21-2	53-8	5002-8	550-0	-5-6	-47-1	270-1	9-1	9-1	-0-0	317-5	317-8	0-1	3-6	7-0	346-
22-6	56-9	5385-1	525-0	-9-2	-44-9	285-5	7-9	7-6	-2-1	317-4	317-8	0-1	3-6	6-7	351-
24-0	60-3	5745-2	500-0	-12-3	-45-0	285-7	9-8	9-8	0-7	318-1	318-6	0-1	4-5	6-6	357-
25-6	63-7	6123-7	475-0	-13-4	-47-6	246-5	14-4	13-2	5-8	318-9	319-3	0-1	4-4	6-9	6-
27-4	67-1	6535-9	450-0	-18-2	-52-2	236-8	17-5	14-6	9-6	320-4	320-6	0-1	3-2	6-1	16-
29-3	70-6	6963-6	425-0	-21-2	-56-6	238-1	16-1	15-4	9-6	321-9	322-0	0-0	2-5	9-6	24-
31-3	74-4	7404-7	400-0	-24-7	-52-2	236-6	19-3	16-6	9-8	322-8	323-1	0-1	5-7	11-7	30-
33-3	78-5	7873-5	375-0	-29-3	-49-4	245-9	21-8	19-5	8-9	324-1	324-6	0-1	11-1	14-0	36-
35-7	82-3	8362-4	350-0	-31-4	-54-2	248-1	23-6	21-9	8-8	326-4	326-6	0-1	8-4	16-6	41-
37-5	86-5	8887-5	325-0	-35-9	-55-7	249-2	25-8	24-2	9-2	327-2	327-4	0-1	10-9	19-4	46-
40-1	91-2	9432-6	300-0	-40-8	99-9	253-1	27-3	26-1	7-9	327-9	999-9	99-9	999-9	22-8	50-
42-5	95-7	10019-0	275-0	-45-3	99-9	256-4	31-4	30-5	7-4	329-7	959-9	99-9	999-9	26-7	54-
45-4	10-7	10645-4	250-0	-49-5	99-9	259-4	36-5	35-8	6-7	332-5	999-9	99-9	999-9	32-0	58-
48-3	106-0	11333-5	225-0	-53-5	99-9	264-6	45-4	45-2	4-3	336-6	999-9	99-9	999-9	38-8	62-
51-5	111-5	12082-5	200-0	-58-9	99-9	267-9	42-6	42-6	1-6	339-5	999-9	99-9	999-9	46-6	66-
55-1	117-7	12912-6	175-0	-63-0	99-9	270-1	36-9	36-9	-0-1	346-0	999-9	99-9	999-9	54-5	70-
58-9	124-7	13652-1	150-0	-67-1	99-9	262-8	46-3	45-9	5-8	354-5	999-9	99-9	999-9	63-6	72-
63-0	131-7	14550-8	125-0	-67-4	99-9	268-6	35-2	35-2	0-9	372-9	999-9	99-9	999-9	75-3	74-
68-2	135-3	16303-6	100-0	-66-6	99-9	268-1	17-3	17-3	0-6	399-1	999-9	99-9	999-9	82-5	75-
75-1	147-3	16650-1	75-0	-63-4	99-9	265-3	8-1	8-1	0-7	440-0	999-9	99-9	999-9	86-7	76-
84-8	156-0	20546-0	50-0	-60-0	99-9	291-8	7-6	7-0	-2-8	506-9	999-9	99-9	999-9	90-2	76-
95-5	55-9	55-9	25-0	99-9	99-9	99-9	59-9	99-9	99-9	99-9	999-9	99-9	999-9	999-9	999-9

0 BY SPEED MEANS ELEVATION ANGLE BETWEEN 6 AND 10 DEG
 0 BY TEMP MEANS TEMPERATURE OR TIME HAVE BEEN INTERPOLATED
 00 BY SPEED MEANS ELEVATION ANGLE LESS THAN 6 DEG

Sounding Data

2 May 1978

1500 GMT

STATION NO. 220
 APALACHICOLA, FLORIDA
 2 MAY 1978
 1400 GMT

157 25. 0

TIME MIN	CATCT	HEIGHT GPM	PRES MB	TEMP DG C	DEW PT DG C	DIR DG	SPEED M/SEC	U COMP M/SEC	V COMP M/SEC	POT T DG K	E PWT T DG V	MK RTO GM/KG	RM PCT	RANGE KM	AZ DG
0.0	5.4	7.0	1010.5	23.9	22.0	300.0	1.5	1.3	-0.7	295.2	319.7	16.7	89.0	0.0	0.
0.4	6.3	98.6	1000.0	22.4	21.5	999.9	99.9	99.9	99.9	295.6	319.1	16.5	94.7	999.9	990.
1.3	5.5	319.5	975.0	21.4	20.6	999.9	999.9	99.5	99.9	295.7	319.1	15.9	95.4	999.9	990.
2.2	10.9	546.9	950.0	19.6	18.5	999.9	999.9	99.9	99.9	297.1	319.4	14.3	93.2	0.2	125.
3.0	13.2	774.8	925.0	18.1	16.7	263.4	1.9	1.9	0.7	297.9	319.4	13.1	91.5	0.2	119.
3.5	15.5	1009.8	900.0	16.8	15.4	245.2	3.8	3.4	1.6	298.8	319.5	12.3	91.4	0.4	102.
4.2	17.9	1250.0	875.0	15.2	13.7	230.8	6.0	4.7	3.4	299.6	319.9	11.3	90.4	0.6	81.
5.5	20.4	1493.9	850.0	13.6	12.1	239.1	8.0	6.9	4.1	300.4	319.4	10.6	91.0	1.0	61.
7.2	22.8	1747.3	825.0	12.2	8.4	237.5	8.3	7.0	6.4	301.5	319.7	8.5	77.5	1.7	65.
8.2	25.3	2005.6	800.0	12.7	1.4	240.5	8.1	7.0	4.9	302.7	319.7	3.4	47.2	2.2	64.
9.1	27.8	2272.0	775.0	12.0	-5.0	250.8	6.9	6.5	2.1	305.7	319.7	3.4	30.1	2.6	64.
10.0	30.4	2543.6	750.0	10.6	-12.1	253.1	6.7	6.4	2.9	308.0	319.5	2.1	19.8	2.5	65.
10.8	33.0	2820.6	725.0	8.9	-43.6	251.9	7.2	6.8	2.9	309.2	319.5	0.1	1.1	3.2	65.
11.7	35.6	3110.0	700.0	7.9	-45.1	262.8	8.1	8.1	1.9	311.2	319.6	0.1	1.0	3.7	67.
12.8	38.3	3414.4	675.0	5.9	-46.3	275.7	8.9	8.8	-0.9	312.3	319.6	0.1	1.0	4.2	70.
13.6	41.1	3721.5	650.0	3.5	-47.8	277.3	10.6	10.5	-1.3	313.0	319.6	0.1	1.0	4.6	73.
14.6	43.9	4037.5	625.0	0.5	-32.9	277.0	11.6	11.5	-1.4	313.0	319.6	0.4	9.7	5.3	76.
16.1	46.8	4363.0	600.0	-2.5	-30.2	278.1	12.5	12.4	-1.3	313.3	319.6	0.6	13.0	6.1	79.
17.3	49.8	4698.7	575.0	-5.1	-29.2	285.4	16.5	15.9	-4.4	318.0	319.6	0.6	13.0	7.1	82.
18.2	52.8	5040.4	550.0	-7.5	-19.7	291.4	21.1	19.6	-7.7	315.2	319.4	1.6	41.2	8.4	86.
19.6	55.9	5400.5	525.0	-10.7	-17.6	291.2	23.1	21.5	-8.4	315.5	319.3	1.4	56.7	10.0	91.
21.4	59.0	5760.8	500.0	-12.7	-21.0	289.8	24.6	23.2	-8.1	317.6	319.2	1.4	49.8	11.9	94.
23.0	62.3	6171.0	475.0	-14.8	-22.2	294.2	23.8	22.1	-9.7	319.7	319.1	1.3	52.7	13.7	95.
24.6	65.5	6579.2	450.0	-17.7	-29.8	296.3	24.6	22.1	-10.9	320.9	319.4	0.7	33.5	15.7	99.
25.6	68.2	7003.5	425.0	-19.7	-46.4	294.0	24.5	22.4	-10.6	323.7	319.7	0.2	7.2	18.0	101.
27.3	72.6	7450.5	400.0	-23.1	-38.7	284.8	28.1	27.1	-7.7	325.0	319.3	0.3	22.4	20.6	102.
28.5	76.3	7920.4	375.0	-26.4	-43.0	282.4	27.4	26.8	-5.9	326.7	319.5	0.2	19.1	23.4	102.
30.7	80.2	8413.0	350.0	-30.4	-48.5	284.8	27.4	26.5	-7.9	327.8	319.5	0.1	15.0	26.2	102.
32.1	84.2	8937.0	325.0	-35.0	-47.4	287.1	25.6	28.3	-6.7	328.5	319.3	0.2	26.6	29.2	103.
34.1	88.3	9490.7	300.0	-39.2	99.9	278.5	26.8	26.5	-6.1	330.1	319.2	0.2	59.9	32.2	103.
36.2	92.8	10060.3	275.0	-44.3	99.9	278.8	30.8	30.5	-4.7	331.1	319.2	0.2	59.9	35.8	102.
38.3	97.6	10712.0	250.0	-48.8	99.9	286.8	36.3	34.8	-1.9	333.5	319.2	0.2	59.9	40.1	102.
40.6	102.4	11397.9	225.0	-53.5	99.9	290.2	37.8	35.5	-1.9	336.6	319.2	0.2	59.9	45.2	103.
43.2	107.8	12148.5	200.0	-57.4	99.9	287.2	44.5	42.5	-1.7	341.9	319.2	0.2	59.9	51.6	104.
46.2	113.6	12983.0	175.0	-61.6	99.9	282.2	55.6	54.4	-1.7	348.2	319.2	0.2	59.9	60.4	104.
49.4	120.0	13924.1	150.0	-65.5	99.9	278.0	64.3	63.6	-6.9	352.3	319.2	0.2	59.9	64.5	103.
53.2	127.0	15024.8	125.0	-67.3	99.9	284.9	40.44	39.1	-10.4	373.1	319.2	0.2	59.9	93.4	103.
57.7	134.3	16373.1	100.0	-66.2	99.9	281.6	26.58	26.0	-5.3	399.8	319.2	0.2	59.9	98.9	102.
63.5	142.0	18129.9	75.0	-65.3	99.9	272.2	13.52	13.5	-0.9	506.0	319.2	0.2	59.9	102.8	102.
72.6	152.0	20630.5	50.0	-58.1	99.9	266.1	5.2	5.2	6.4	637.6	319.2	0.2	59.9	99.9	999.
84.6	161.0	25112.0	25.0	-47.7	99.9	269.9	99.9	99.9	99.9	637.6	319.2	0.2	59.9	99.9	999.

° BY SPEED MEANS ELEVATION ANGLE BETWEEN 6 AND 10 DEG
 ° BY TEMP MEANS TEMPERATURE OR TIME HAVE BEEN INTERPOLATED
 °° BY SPEED MEANS ELEVATION ANGLE LESS THAN 6 DEG

ORIGINAL PAGE IS
 OF POOR QUALITY

STATION NO. 232
BOOTHVILLE, LOUISIANA

2 MAY 1978
1415 GMT

156 16. 0

TIME MIN	CATCY	HEIGHT GPM	PRES MB	TEMP DG C	DEW PT DG C	DIR DG	SPEED M/SEC	U COMP M/SEC	V COMP M/SEC	POT T DG K	E POT T DG K	WX RTO GM/KG	RH PCT	RANGE KM	AZ DG
0.0	4.2	1.0	1009.1	23.4	22.6	110.0	3.6	-3.4	1.2	295.8	340.6	17.4	95.0	0.0	0.
0.3	4.9	80.4	1000.0	22.6	21.8	122.1	6.3	-5.3	3.3	295.7	339.0	16.7	95.6	0.2	295.
1.0	6.8	301.6	975.0	21.8	21.0	143.9	6.2	-3.7	5.0	297.1	336.6	16.3	95.0	0.5	297.
1.5	8.9	527.8	950.0	20.6	19.5	165.6	7.1	-1.3	7.0	298.1	338.1	15.3	94.0	0.7	315.
2.7	15.5	758.6	925.0	19.4	18.1	172.9	7.5	-0.9	7.4	299.1	336.8	14.3	92.1	1.0	328.
3.7	13.2	924.8	900.0	17.9	16.7	171.6	7.9	-1.1	7.8	300.0	335.8	13.5	92.8	1.5	336.
4.2	15.4	1232.4	875.0	16.7	15.6	170.1	7.4	-1.3	7.3	301.2	335.8	12.9	93.2	1.9	339.
5.2	17.5	1463.5	850.0	16.3	12.0	193.0	6.0	1.3	5.8	303.2	331.7	10.5	75.7	2.2	341.
6.5	17.5	1738.2	825.0	16.5	8.8	222.2	5.7	3.7	4.1	306.0	330.1	8.7	60.3	2.4	347.
7.4	23.2	2000.2	800.0	14.2	7.7	233.1	5.0	4.0	3.0	306.3	329.4	8.3	64.6	2.6	353.
8.5	24.6	2267.7	775.0	11.7	6.4	231.1	4.7	3.7	3.0	306.4	328.3	7.6	69.8	2.7	358.
9.5	27.8	2541.3	750.0	9.6	-1.0	228.7	4.8	3.0	2.6	307.0	320.8	4.8	47.7	2.9	2.
10.5	27.5	2822.9	725.0	10.1	-19.5	242.9	5.0	4.4	2.3	310.6	314.3	1.2	11.2	3.1	6.
11.5	33.1	3114.1	700.0	9.5	-44.1	246.8	7.2	6.6	2.8	313.0	313.4	0.1	1.0	3.3	12.
12.6	34.7	3414.1	675.0	7.3	-45.5	240.3	6.3	7.2	4.1	313.8	314.1	0.1	1.0	3.6	19.
13.6	37.2	3722.5	650.0	4.4	-37.1	242.2	9.2	8.2	4.3	313.9	314.8	0.2	3.0	4.1	24.
15.3	40.0	4040.0	625.0	2.2	-17.6	258.5	11.5	11.3	2.3	315.0	319.9	1.3	21.4	4.6	30.
16.2	42.7	4368.2	600.0	-0.6	-13.2	266.5	14.2	14.2	0.9	315.4	322.6	2.3	37.9	5.3	39.
17.4	45.6	4706.4	575.0	-3.7	-19.2	266.8	15.1	15.1	0.9	315.7	320.4	1.5	29.0	6.0	47.
18.7	48.6	5055.8	550.0	-6.1	-26.7	265.6	16.0	15.9	1.2	316.8	319.4	0.8	17.7	7.0	53.
20.1	51.6	5417.6	525.0	-9.6	-25.4	269.6	15.7	15.7	0.1	316.9	320.0	0.9	26.2	8.1	58.
21.4	54.5	5752.4	500.0	-12.0	-40.1	274.5	16.0	15.9	-1.2	318.4	319.3	0.2	7.6	9.2	63.
23.1	58.0	6182.9	475.0	-14.8	-38.0	269.6	17.6	17.6	0.0	319.7	320.8	0.3	11.7	10.6	67.
24.6	61.4	6584.7	450.0	-18.3	-29.7	272.3	17.9	17.9	-0.7	320.2	322.9	0.6	39.6	12.2	70.
26.3	65.0	7014.1	425.0	-21.0	-40.5	278.0	18.4	18.2	-2.6	322.0	323.0	0.3	15.4	13.8	73.
28.0	68.6	7459.2	400.0	-24.0	-44.0	273.0	20.8	20.7	-1.1	323.8	325.7	0.5	36.8	15.7	76.
29.8	72.2	7928.6	375.0	-26.2	-66.7	266.2	21.5	21.5	0.3	326.9	327.9	0.0	1.0	17.9	78.
31.6	76.2	8413.5	350.0	-30.5	-53.0	266.2	21.8	21.8	1.5	327.6	327.9	0.1	9.2	20.2	79.
33.3	80.1	8946.5	325.0	-34.3	-69.8	268.3	21.7	21.7	0.7	329.5	329.5	0.0	1.4	22.4	80.
35.2	84.4	9500.7	300.0	-39.2	-75.2	277.0	23.3	23.1	-2.8	330.2	330.2	0.0	1.0	24.9	81.
37.2	88.8	10051.3	275.0	-44.0	59.9	284.5	26.0	25.1	-6.5	331.6	999.9	90.9	999.9	27.6	83.
39.4	93.8	10724.6	250.0	-47.9	99.9	285.6	35.4	34.1	-9.6	334.8	999.9	90.9	999.9	31.2	84.
41.2	97.8	11413.8	225.0	-52.1	99.9	284.9	42.8	41.3	-11.0	338.6	999.9	90.9	999.9	34.5	84.
44.4	101.4	12105.9	200.0	-56.5	99.9	279.3	54.0	53.3	-8.7	340.1	999.9	90.9	999.9	43.8	91.
47.1	110.3	12553.6	175.0	-64.3	99.9	272.0	51.9	51.9	-1.8	343.8	999.9	90.9	999.9	52.9	92.
50.2	116.7	13029.1	150.0	-66.6	99.9	267.4	58.4	58.4	2.6	355.4	999.9	90.9	999.9	63.0	91.
53.7	121.0	15025.5	125.0	-69.0	99.9	276.4	41.0	40.7	-4.6	370.0	999.9	90.9	999.9	74.1	91.
58.1	122.0	16311.0	100.0	-67.0	99.9	278.7	21.7	21.4	-3.3	398.4	999.9	90.9	999.9	81.9	92.
62.5	140.0	18101.2	75.0	-63.1	99.9	272.8	9.3	9.3	-0.5	440.7	999.9	90.9	999.9	86.4	92.
71.6	148.3	20628.0	50.0	-57.4	99.9	298.6	6.1	5.4	-2.9	508.4	999.9	90.9	999.9	89.3	92.
84.2	150.3	25056.0	5.0	-46.9	99.9	41.8	2.6	-1.7	-1.9	650.2	999.9	90.9	999.9	89.8	92.

* BY SPEED MEANS ELEVATION ANGLE BETWEEN 6 AND 10 DEG
 * BY TEMP MEANS TEMPERATURE OR TIME HAVE BEEN INTERPOLATED
 ** BY SPEC'D MEANS ELEVATION ANGLE LESS THAN 6 DEG

ORIGINAL PAGE IS
OF POOR QUALITY

STATION NO. 235
JACKSON, MISSISSIPPI
2 MAY 1978
1400 GMT

TIME MIN	CNTCT	HEIGHT GPM	PRES MB	TEMP DG C	DEW PT DG C	DIR DG	SPEED M/SEC	U COMP M/SEC	V COMP M/SEC	POT T DG K	E POT T DG K	WX RTO GM/KG	RM PCT	RANGE NM	AZ DG
0.0	6.5	100.0	1001.1	13.9	9.1	60.0	5.1	-4.4	-2.5	287.0	305.9	7.3	73.0	0.3	0.
0.0	6.6	105.3	1000.0	13.9	6.8	56.2	5.4	-4.6	-2.8	287.0	305.5	7.1	71.5	0.0	342.
0.5	9.4	322.5	575.0	12.3	6.2	45.1	7.8	-5.9	-5.1	287.6	303.6	6.1	66.1	0.4	228.
1.5	12.3	540.1	550.0	11.6	6.4	54.2	9.5	-7.7	-5.6	289.0	308.4	7.4	80.9	0.7	233.
2.4	12.3	765.1	525.0	13.7	12.7	62.7	7.7	-6.9	-3.5	294.3	320.9	10.1	88.3	1.2	232.
3.3	14.4	957.7	506.0	14.5	14.3	91.0	3.3	-3.3	0.1	296.5	326.7	11.5	95.4	1.5	235.
4.2	15.5	1237.2	475.0	15.4	14.7	243.3	1.1	1.0	0.5	299.8	332.2	12.1	93.6	1.6	239.
5.0	15.6	1423.7	450.0	14.8	14.4	310.0	2.6	2.0	-1.7	301.6	330.6	10.7	85.7	1.5	236.
5.4	25.7	1735.2	425.0	13.3	9.6	305.4	4.1	3.4	-2.4	302.7	327.7	9.1	78.0	1.5	229.
6.2	25.9	1524.8	400.0	11.5	8.1	266.2	5.0	4.8	-1.4	303.4	327.0	8.5	79.8	1.4	215.
7.7	25.1	2215.6	775.0	9.6	8.2	265.6	6.4	6.4	0.0	304.2	328.6	8.9	90.7	1.3	226.
6.4	27.4	2511.4	750.0	6.9	6.2	258.9	7.1	6.9	1.4	304.1	326.3	8.0	95.2	1.1	193.
5.1	29.7	2815.8	725.0	7.3	-4.2	258.7	8.4	8.2	1.6	307.5	319.0	3.9	44.2	1.0	173.
10.6	25.1	3055.0	700.0	6.5	-30.5	261.0	11.0	10.9	1.7	309.7	311.2	0.5	5.3	1.2	119.
11.3	34.5	3356.0	675.0	4.4	-42.1	259.0	12.0	11.8	2.3	310.6	311.1	0.2	2.0	1.7	116.
12.5	34.5	3701.6	650.0	2.2	-23.7	259.8	11.0	10.8	2.0	311.5	314.3	0.9	12.7	2.4	105.
14.5	34.5	4015.2	625.0	-0.4	-15.7	265.9	11.1	11.0	0.8	312.0	317.7	1.8	30.8	3.1	105.
15.1	42.1	4341.8	600.0	-3.1	-13.1	263.3	13.6	13.5	1.6	312.5	319.7	2.3	45.8	4.0	96.
16.0	48.6	4677.0	575.0	-5.9	-16.5	259.3	16.2	15.9	3.0	313.1	318.0	1.6	36.4	5.1	93.
17.0	42.4	5023.6	550.0	-8.6	-31.9	261.5	18.9	18.7	2.8	313.9	315.3	0.4	11.4	6.3	50.
18.1	52.1	5352.3	525.0	-11.2	-15.6	266.3	19.5	19.4	1.3	315.0	320.3	1.7	54.0	7.8	59.
19.1	51.0	5755.4	500.0	-13.7	-26.3	271.1	19.5	19.5	-0.4	316.4	321.3	1.5	57.1	9.5	59.
22.0	50.0	6143.7	475.0	-15.7	-25.9	273.1	21.8	21.8	-1.2	318.5	321.7	1.0	41.1	11.3	90.
23.4	50.0	6545.2	450.0	-18.7	-27.8	275.1	24.2	24.1	-2.2	319.7	322.6	0.9	44.4	13.3	50.
25.1	62.3	6972.3	425.0	-22.3	-29.5	276.3	25.2	25.0	-2.8	320.5	323.1	0.8	51.6	15.6	91.
26.1	61.5	7415.7	400.0	-25.1	-31.4	279.5	25.9	25.5	-4.3	322.4	324.8	0.7	55.6	18.0	92.
27.1	61.5	7831.2	375.0	-28.5	-35.4	281.2	26.7	26.2	-5.2	323.9	325.6	0.5	51.3	20.6	93.
28.5	74.4	8371.5	350.0	-34.7	-39.5	280.1	25.5	25.1	-4.5	324.7	325.9	0.3	50.1	23.3	94.
31.0	76.1	8857.7	325.0	-36.6	-45.7	277.5	28.4	28.1	-3.7	326.3	327.0	0.2	37.9	26.2	95.
32.0	60.0	9455.0	300.0	-39.5	99.9	278.0	28.2	28.0	-3.9	328.3	328.3	99.9	99.9	29.3	95.
35.6	60.0	10226.1	275.0	-45.6	99.9	278.8	30.8	30.4	-4.7	329.2	329.2	99.9	99.9	32.8	95.
37.5	64.4	10654.1	250.0	-50.6	99.9	279.7	36.4	35.9	-6.1	330.5	330.5	99.9	99.9	37.2	96.
40.0	53.0	11333.4	225.0	-55.3	99.9	279.8	43.2	42.6	-7.4	333.7	333.7	99.9	99.9	42.9	96.
42.7	51.0	12077.6	200.0	-60.3	99.9	284.1	45.2	43.9	-11.0	337.3	337.3	99.9	99.9	49.6	97.
45.4	101.3	12532.2	175.0	-64.4	99.9	281.7	36.9	36.1	-7.5	343.7	343.7	99.9	99.9	56.0	98.
48.0	101.3	13011.3	150.0	-69.7	99.9	273.1	43.4	43.3	-2.4	350.0	350.0	99.9	99.9	62.5	98.
52.0	111.8	14531.2	125.0	-86.0	99.9	279.6	37.7	37.2	-6.3	375.4	375.4	99.9	99.9	73.8	98.
56.3	121.3	16248.8	100.0	-86.2	99.9	272.6	18.4	18.4	-0.8	399.9	399.9	99.9	99.9	79.6	96.
61.7	121.3	18036.9	75.0	-64.4	99.9	99.9	99.9	99.9	99.9	437.9	437.9	99.9	99.9	84.2	97.
99.4	51.9	97.5	50.0	99.9	99.9	99.9	99.9	99.9	99.9	99.9	99.9	99.9	99.9	99.9	99.9
99.4	51.9	99.9	25.0	99.9	99.9	99.9	99.9	99.9	99.9	99.9	99.9	99.9	99.9	99.9	99.9

0 BY SPEED MEANS ELEVATION ANGLE BETWEEN 6 AND 10 DEG
 0 BY TEMP MEANS TEMPERATURE OR TIME HAVE BEEN INTERPOLATED
 00 00 SPEED MEANS ELEVATION ANGLE LESS THAN 6 DEG

STATION NO. 240
LAKE CHARLES, LOUISIANA

2 MAY 1978
1400 GMT

146 36. 0

TIME MIN	CNTCT	WEIGHT GPM	PRES MB	TEMP DG C	DEM PT DG C	DIR DG	SPEED M/SEC	U COMP M/SEC	V COMP M/SEC	POT T DG K	E POT T DG K	MX RTO GM/KG	RH PCT	RANGE KM	AZ DG
0.0	5.7	5.0	1007.3	18.9	15.6	40.0	7.7	-4.9	-5.9	291.5	320.2	11.1	81.0	0.0	0.0
0.3	6.3	67.8	1000.0	19.2	15.2	48.0	12.7	-9.5	-8.5	292.4	320.7	10.9	77.5	0.4	230.
1.0	8.3	255.1	975.0	16.7	14.5	61.8	11.8	-10.4	-5.5	292.0	315.8	10.8	86.9	0.8	230.
1.5	10.5	508.2	950.0	19.4	18.3	93.8	10.6	-10.6	0.7	296.9	333.9	14.2	93.5	1.3	243.
2.7	12.7	738.4	925.0	18.6	17.2	118.1	9.9	-8.8	4.7	298.3	334.0	13.6	92.1	1.7	255.
3.8	14.9	973.9	900.0	18.1	16.6	124.7	10.0	-8.2	5.7	298.2	335.8	13.4	91.3	2.1	268.
4.5	17.1	1215.3	875.0	16.0	14.7	127.6	10.3	-8.1	6.3	300.4	332.8	12.1	91.9	2.6	274.
5.5	19.4	1462.2	850.0	15.9	10.5	159.0	9.0	-3.2	8.4	302.8	328.7	9.5	70.6	2.9	281.
6.4	21.7	1717.2	825.0	16.4	8.7	178.7	10.2	-0.2	10.2	305.9	330.0	8.6	60.4	3.2	292.
7.4	24.0	1976.5	800.0	14.4	6.6	191.4	11.0	2.2	10.8	306.5	328.1	7.7	59.6	3.3	301.
8.4	26.5	2246.8	775.0	13.4	4.9	187.0	10.9	1.3	10.9	308.2	328.3	7.1	56.4	3.6	311.
9.5	28.9	2522.0	750.0	13.0	-7.1	181.7	12.2	0.4	12.2	310.8	319.8	3.0	24.2	4.1	319.
10.5	31.3	2805.2	725.0	11.3	-33.0	188.0	13.6	1.9	13.5	311.8	313.1	0.4	3.3	4.7	326.
11.5	33.9	3097.3	700.0	10.3	-43.6	206.2	13.6	6.0	12.2	313.8	314.3	0.1	1.0	5.4	33.
13.0	36.4	3358.3	675.0	7.8	-43.3	211.3	14.1	7.3	12.0	314.4	317.4	0.9	1.1	6.0	34.
14.2	39.0	3707.5	650.0	5.1	-16.2	215.1	13.8	8.0	11.3	314.7	320.0	1.7	19.7	6.7	34.
15.4	41.6	4026.2	625.0	2.2	-20.5	217.9	15.2	9.4	12.0	315.0	319.2	1.3	17.9	7.5	35.
16.5	44.3	4344.3	600.0	0.0	-49.9	228.1	15.4	11.5	10.3	316.2	316.4	0.1	1.0	8.3	1.
18.0	47.1	4653.1	575.0	-2.6	-51.6	235.4	14.6	12.0	8.3	316.5	317.1	0.1	1.0	9.1	7.
19.1	50.0	5043.5	550.0	-5.3	-53.3	245.1	13.6	12.3	5.7	317.8	318.0	0.0	1.0	9.8	13.
20.7	52.9	5406.8	525.0	-8.2	-55.1	253.3	14.4	13.9	4.1	318.6	318.8	0.0	1.0	10.5	17.
22.1	55.9	5753.5	500.0	-11.1	-56.9	258.9	14.9	14.6	2.9	319.6	319.7	0.0	1.0	11.1	23.
23.0	59.0	6174.5	475.0	-14.6	-59.2	251.5	15.4	14.6	4.9	319.9	320.0	0.0	1.0	11.9	28.
25.1	62.3	6582.0	450.0	-17.5	-61.1	247.9	14.6	13.5	5.5	321.2	321.3	0.0	1.0	13.0	32.
26.7	65.6	7006.8	425.0	-21.1	-63.4	250.2	14.8	13.9	5.0	321.9	322.0	0.0	1.0	14.1	35.
28.4	69.0	7451.2	400.0	-24.8	-65.8	254.0	16.9	16.3	4.7	322.7	322.8	0.0	1.0	15.5	36.
30.1	72.6	7838.4	375.0	-27.4	-67.5	260.3	20.2	19.9	3.4	325.3	325.4	0.0	1.0	17.1	43.
34.2	80.2	8534.3	325.0	-30.6	-69.6	259.1	20.9	20.5	4.0	327.5	327.5	0.0	1.0	19.0	47.
36.1	84.2	9488.6	300.0	-34.5	-72.1	259.9	22.8	22.4	4.0	329.2	329.2	0.0	1.0	21.4	51.
38.4	88.5	10650.8	275.0	-42.9	-69.9	274.1	39.6	39.5	-2.9	336.4	336.4	99.9	99.9	27.0	59.
40.7	93.0	10718.5	250.0	-46.9	99.9	274.1	39.6	39.5	-2.9	336.4	336.4	99.9	99.9	31.1	64.
43.1	97.8	11409.0	225.0	-52.0	99.9	276.3	43.7	43.4	-4.8	338.8	338.8	99.9	99.9	36.4	69.
45.6	103.0	12162.2	200.0	-57.8	99.9	273.6	41.0	40.9	-2.6	341.2	341.2	99.9	99.9	42.1	73.
48.0	108.8	12993.1	175.0	-63.2	99.9	269.8	39.9	39.9	0.2	345.7	345.7	99.9	99.9	49.5	76.
51.3	114.8	13530.3	150.0	-67.8	99.9	264.6	43.9	43.7	4.1	353.4	353.4	99.9	99.9	57.3	77.
55.4	121.3	15022.1	125.0	-69.4	99.9	267.0	40.2	40.2	2.1	359.3	359.3	99.9	99.9	66.6	78.
55.2	126.7	16372.0	100.0	-63.7	99.9	266.4	22.0	21.9	1.4	404.6	404.6	99.9	99.9	74.2	79.
65.1	136.7	18140.8	75.0	-65.3	99.9	275.7	10.7	10.7	-1.1	436.0	436.0	99.9	99.9	78.5	80.
72.5	145.0	20629.5	50.0	-57.3	99.9	99.9	99.9	99.9	99.9	508.4	508.4	99.9	99.9	81.5	80.
96.9	59.9	59.9	25.0	99.9	99.9	99.9	99.9	99.9	99.9	99.9	99.9	99.9	99.9	99.9	99.9

* BY SPEED MEANS ELEVATION ANGLE BETWEEN 6 AND 10 DEG
 * BY TEMP MEANS TEMPERATURE OR TIME HAVE BEEN INTERPOLATED
 ** BY SPEED MEANS ELEVATION ANGLE LESS THAN 6 DEG

STATION NO. 247
LONGVIEW, TEXAS
2 MAY 1978
1400 GMT

TIME MIN	CATCT	WEIGHT GPH	PRES MB	TEMP DG C	DEW PT DG C	DIA DG	SPEED M/SEC	U COMP M/SEC	V COMP M/SEC	POT T DG K	E POT T DG K	WX RTO GM/KG	RM PCT	RANGE M	AZ DG
6.0	6.8	124.0	957.5	12.2	6.9	40.0	7.7	-4.9	-5.9	285.6	301.8	6.3	70.0	0.0	0.0
95.5	55.0	99.9	1000.0	99.9	99.9	99.9	99.9	99.9	99.9	99.9	99.9	99.9	99.9	99.9	99.9
6.6	8.6	314.6	975.0	9.7	6.0	68.1	10.5	-9.8	-3.9	285.8	300.5	6.0	77.6	0.2	246.0
1.2	10.6	529.8	950.0	8.3	6.4	77.7	13.7	-13.4	-2.9	285.6	302.1	6.4	88.0	0.7	248.0
2.2	12.6	752.4	925.0	12.7	11.9	96.3	15.9	-15.8	1.8	292.3	317.2	9.6	95.5	1.4	259.0
2.9	14.7	900.0	900.0	14.4	13.4	112.0	12.5	-11.6	4.7	296.4	324.9	10.8	93.2	2.1	269.0
3.7	16.8	1223.1	875.0	14.6	13.7	121.1	9.6	-8.2	5.3	299.0	325.3	11.4	94.3	2.6	274.0
4.6	18.9	1462.4	850.0	13.6	12.3	127.8	8.2	-6.5	5.0	300.4	329.0	10.6	91.5	3.0	278.0
5.5	21.1	1720.6	825.0	13.1	10.2	136.8	7.4	-5.0	5.4	302.5	328.6	9.6	82.7	3.4	283.0
6.4	23.3	1976.3	800.0	11.3	8.9	125.5	7.0	-5.7	4.1	303.2	328.0	9.0	85.4	3.7	286.0
7.4	25.5	2244.2	775.0	9.3	6.9	104.1	6.5	-6.3	1.6	303.9	326.3	8.1	84.6	4.1	286.0
8.4	27.6	2516.2	750.0	8.4	1.2	116.1	5.7	-5.1	2.5	305.7	321.7	5.6	60.5	4.4	286.0
9.3	30.3	2746.5	725.0	8.4	-10.7	168.1	5.7	-1.2	5.6	308.7	316.0	2.4	25.6	4.7	288.0
10.4	32.7	3055.0	700.0	7.0	-6.2	201.1	8.7	3.1	8.1	310.2	319.2	3.0	33.3	4.7	293.0
11.4	35.2	3333.5	675.0	5.0	-22.1	212.7	10.2	5.5	6.5	311.2	319.4	1.0	12.0	4.7	300.0
12.4	37.6	3659.6	650.0	2.4	-28.1	215.5	9.8	6.2	7.6	311.7	313.6	0.6	8.3	4.7	308.0
13.5	40.5	4005.0	625.0	-0.0	-25.2	228.2	9.2	6.9	6.2	312.5	315.0	0.8	12.9	4.7	316.0
14.7	43.2	4330.2	600.0	-2.4	-20.9	247.6	8.9	8.2	3.4	313.4	317.5	1.3	24.5	4.6	323.0
15.8	46.0	4666.6	575.0	-5.3	-17.3	249.4	10.1	9.4	3.5	315.0	320.4	1.7	35.2	4.4	331.0
17.0	48.9	5000.0	550.0	-6.8	-13.0	242.5	12.0	10.7	5.5	315.0	319.6	1.1	26.0	4.5	341.0
18.1	51.6	5376.6	525.0	-9.8	-24.9	240.7	13.7	12.0	6.7	316.7	319.9	1.0	27.8	4.7	352.0
19.3	54.9	5750.6	500.0	-13.1	-23.2	239.5	14.4	12.4	7.3	317.1	321.0	1.2	42.2	5.2	3.0
20.7	58.1	6180.2	475.0	-15.4	-9.8	242.5	15.4	13.7	7.1	318.9	321.9	0.9	36.7	5.9	13.0
22.1	61.4	6546.1	450.0	-18.5	-13.4	248.0	17.5	16.2	6.5	319.9	321.7	0.5	25.6	6.8	22.0
23.7	64.9	6970.7	425.0	-21.0	-46.4	246.5	20.0	18.4	6.0	322.1	322.6	0.1	8.1	8.2	31.0
25.1	68.4	7415.0	400.0	-24.7	-35.3	247.6	20.5	19.0	7.7	323.9	324.5	0.5	37.2	9.6	37.0
26.7	72.2	7881.8	375.0	-28.7	-36.7	252.4	22.1	21.0	6.7	323.6	325.1	0.4	45.6	11.3	43.0
28.4	76.2	8371.8	350.0	-32.2	-43.6	255.7	24.5	23.7	6.0	325.4	326.2	0.2	30.8	13.4	48.0
30.1	80.3	8890.3	325.0	-36.4	-45.9	257.4	26.1	25.4	5.7	326.7	327.4	0.2	35.8	15.8	52.0
32.0	84.7	9431.2	300.0	-43.2	-59.9	263.5	28.0	25.8	2.9	328.6	328.6	99.9	99.9	16.4	57.0
34.2	89.2	10028.8	275.0	-45.0	-59.9	263.9	27.8	27.6	3.0	330.0	329.9	99.9	99.9	21.0	60.0
35.9	94.2	10658.8	250.0	-50.0	-59.9	264.3	32.5	32.3	3.2	331.6	329.9	99.9	99.9	24.4	64.0
38.2	99.5	11360.4	225.0	-54.5	-59.9	264.2	40.4	40.4	4.1	335.0	329.9	99.9	99.9	29.2	70.0
40.5	105.3	12046.1	200.0	-59.9	-59.9	268.0	46.3	46.3	1.6	338.0	329.9	99.9	99.9	33.1	77.0
43.2	111.5	12910.1	175.0	-64.7	-59.9	270.5	47.5	47.5	-0.4	343.2	329.9	99.9	99.9	42.4	74.0
46.3	118.5	13845.5	150.0	-67.4	-59.9	280.2	40.5	39.9	6.9	354.0	329.9	99.9	99.9	50.1	76.0
50.0	126.3	14948.7	125.0	-63.3	-59.9	270.1	31.1	31.1	-0.0	380.3	329.9	99.9	99.9	59.0	77.0
54.2	134.7	16317.4	100.0	-64.2	-59.9	267.0	18.1	18.1	0.9	403.8	329.9	99.9	99.9	64.3	78.0
58.6	144.3	18064.6	75.0	-60.6	-59.9	258.9	6.5	6.4	1.3	445.4	329.9	99.9	99.9	68.0	79.0
67.4	157.0	20569.9	50.0	-60.4	-59.9	298.1	5.7	5.0	-2.7	501.2	329.9	99.9	99.9	70.2	79.0
76.1	165.7	23051.3	25.0	-49.2	-59.9	559.9	99.9	99.9	99.9	643.7	329.9	99.9	99.9	99.9	99.9

0 BY SPEED MEANS ELEVATION ANGLE BETWEEN 6 AND 10 DEG
 0 BY TEMP MEANS TEMPERATURE OR TIME HAVE BEEN INTERPOLATED
 00 BY SPEED MEANS ELEVATION ANGLE LESS THAN 6 DEG

STATION NO. 255
VICTORIA, TEXAS

2 MAY 1978
1500 GMT

154 14. 0

TIME MIN	CNCT	HEIGHT GPH	PRES MB	TEMP DG C	DEW PT DG C	DIF DG	SPEED M/SEC	U COMP M/SEC	V COMP M/SEC	POT Y DG K	E POT T DG K	WX RTO GM/KG	RH PCT	RANGE KM	AZ DG
0.0	6.1	33.0	999.7	24.2	22.1	80.0	7.1	-7.0	-1.2	297.4	341.7	17.0	88.0	0.0	0.
0.9	59.9	99.9	1000.0	99.9	99.9	99.9	99.9	99.9	99.9	99.9	99.9	99.9	99.9	99.9	99.9
0.7	8.2	252.3	975.0	22.1	21.4	51.4	9.3	-9.3	0.5	297.4	339.6	16.2	92.9	0.4	270.
1.4	10.3	478.4	950.0	20.4	19.2	102.5	9.7	-9.5	2.1	297.9	337.1	15.0	93.0	0.8	273.
2.3	12.4	709.1	925.0	18.7	17.6	120.0	8.7	-7.5	4.4	298.6	335.1	13.8	92.0	1.3	276.
3.3	14.6	943.0	900.0	17.8	16.6	135.1	7.3	-5.2	5.1	299.9	335.3	13.3	92.4	1.7	280.
4.3	16.8	1188.5	875.0	16.5	15.6	152.9	6.8	-6.0	6.4	300.9	334.7	12.6	92.6	2.1	283.
5.5	19.1	1433.6	850.0	15.2	14.3	172.4	10.2	-5.2	8.7	302.1	334.0	11.8	91.1	2.8	301.
6.4	21.4	1687.1	825.0	14.0	13.1	192.4	11.0	-3.4	10.5	309.5	330.1	10.2	1.0	3.2	306.
7.3	23.6	1950.2	800.0	12.8	11.9	212.4	13.3	-1.9	13.2	310.9	313.9	1.0	5.8	3.7	312.
8.0	26.4	2221.1	775.0	11.5	10.3	232.4	14.5	-0.3	14.5	311.6	314.5	0.9	5.9	4.2	318.
9.0	28.4	2492.7	750.0	10.2	9.0	252.4	14.5	0.4	12.6	312.9	313.4	0.1	1.0	4.8	325.
10.0	30.9	2763.9	725.0	8.9	7.7	272.4	11.7	0.4	11.7	314.3	314.8	0.1	1.0	5.4	330.
11.0	33.3	3035.7	700.0	7.6	6.4	292.4	11.7	0.4	11.7	314.3	314.8	0.1	1.0	5.9	336.
12.1	35.9	3307.7	675.0	6.4	5.1	312.4	10.4	1.1	10.3	315.3	315.7	0.1	1.0	6.5	337.
13.2	38.4	3579.7	650.0	5.1	3.8	332.4	12.1	2.6	11.8	315.7	316.1	0.1	1.0	7.3	341.
14.4	41.1	3851.7	625.0	3.8	2.5	352.4	13.0	3.1	12.6	316.1	316.5	0.1	1.0	8.1	345.
15.7	43.7	4123.7	600.0	2.5	1.2	372.4	13.2	2.2	13.0	316.3	316.6	0.1	1.0	9.0	347.
16.6	46.3	4395.7	575.0	1.2	0.0	392.4	13.2	2.2	11.6	316.9	317.4	0.1	2.2	9.9	350.
17.5	48.9	4667.7	550.0	0.0	-1.3	412.4	14.2	2.4	14.0	317.0	317.0	0.1	1.0	10.7	352.
18.1	51.1	4939.7	525.0	-1.3	-2.6	432.4	15.7	5.5	9.9	318.5	322.9	1.3	34.3	11.4	355.
19.1	53.1	5211.7	500.0	-2.6	-3.9	452.4	17.9	12.9	9.8	318.5	323.0	1.5	50.5	12.1	358.
20.0	55.7	5483.7	475.0	-3.8	-5.2	472.4	19.9	15.9	12.3	321.7	323.2	1.5	64.3	13.1	2.
21.2	58.1	5755.7	450.0	-5.1	-6.5	492.4	19.9	15.9	12.0	324.0	324.1	0.0	1.0	14.1	5.
22.5	60.3	6027.7	425.0	-6.4	-7.8	512.4	19.9	15.9	11.2	325.1	325.1	0.0	1.0	15.3	9.
23.6	62.3	6299.7	400.0	-7.7	-9.1	532.4	20.0	17.4	12.0	325.1	325.1	0.0	1.0	16.7	14.
25.0	64.3	6571.7	375.0	-9.0	-10.4	552.4	20.0	19.9	9.8	328.0	328.0	0.0	1.0	17.9	17.
26.4	67.6	6843.7	350.0	-10.4	-11.7	572.4	20.0	23.2	9.5	328.8	328.8	0.0	1.0	19.4	21.
28.0	71.1	7115.7	325.0	-11.7	-13.0	592.4	20.0	26.5	7.8	330.6	330.6	0.0	1.0	21.1	26.
29.0	73.7	7387.7	300.0	-13.0	-14.3	612.4	20.0	30.8	6.9	333.6	333.6	0.0	1.0	23.1	32.
30.9	76.7	7659.7	275.0	-14.3	-15.6	632.4	20.0	35.1	7.5	336.4	336.4	0.0	599.9	26.1	38.
32.5	79.4	7931.7	250.0	-15.6	-16.9	652.4	20.0	40.8	10.4	339.4	339.4	0.0	999.9	30.5	45.
34.1	82.3	8203.7	225.0	-16.9	-18.2	672.4	20.0	46.5	10.2	340.9	340.9	0.0	999.9	36.0	51.
35.9	85.5	8475.7	200.0	-18.2	-19.5	692.4	20.0	52.2	6.5	342.3	342.3	0.0	999.9	41.8	55.
38.6	88.5	8747.7	175.0	-19.5	-20.8	712.4	20.0	57.9	4.0	343.8	343.8	0.0	999.9	46.7	58.
41.2	91.4	9019.7	150.0	-20.8	-22.1	732.4	20.0	63.6	3.5	351.8	351.8	0.0	999.9	51.6	61.
44.1	93.8	9291.7	125.0	-22.1	-23.4	752.4	20.0	69.3	2.8	358.8	358.8	0.0	999.9	60.0	63.
46.1	95.8	9563.7	100.0	-23.4	-24.7	772.4	20.0	75.0	2.8	367.1	367.1	0.0	999.9	66.7	65.
48.0	97.8	9835.7	75.0	-24.7	-26.0	792.4	20.0	80.7	2.8	376.8	376.8	0.0	999.9	70.3	65.
50.5	99.8	10107.7	50.0	-26.0	-27.3	812.4	20.0	86.4	-1.4	385.5	385.5	0.0	999.9	73.4	66.
52.7	101.5	10379.7	25.0	-27.3	-28.6	832.4	20.0	92.1	-1.8	394.1	394.1	0.0	999.9	72.8	66.

0 BY SPEED MEANS ELEVATION ANGLE BETWEEN A AND 10 DEG
 0 BY TEMP MEANS TEMPERATURE OR TIME HAVE BEEN INTERPOLATED
 00 BY SPEED MEANS ELEVATION ANGLE LESS THAN 0 DEG

STATION NO. 260
STEPHENVILLE, TEXAS

2 MAY 1978
1403 GMT

159 11. 0

TIME MIN.	CNTCT	WEIGHT GPM	PRES MB	TEMP J/C	DIR DC	SPEED M/SEC	U CGMP M/SEC	V CGMP M/SEC	POT T DC K	E POT T DC K	MX PTD CM/KC	RH PCT	RANGE KM	AZ DG
0-0	5-5	399-0	563-6	11-5	5-3	8-2	-7-1	-4-1	287-7	308-1	7-9	89-0	0-0	0-
55-5	55-9	59-9	1000-0	59-9	99-9	99-9	99-9	59-9	99-9	999-9	99-9	999-9	999-9	999-9
99-5	55-9	99-9	975-0	99-9	99-9	99-9	99-9	99-9	99-9	999-9	99-9	999-9	999-9	999-9
0-4	15-8	516-4	570-0	11-1	9-8	10-7	-10-0	-4-0	288-4	309-3	8-0	91-8	0-3	24-4
1-4	13-2	738-3	575-0	9-8	6-1	12-1	-11-9	-2-4	288-3	307-5	7-4	95-4	0-9	24-9
3-2	15-6	565-4	565-0	9-4	6-6	14-7	-14-1	4-1	291-2	311-9	7-9	95-2	1-6	27-4
5-2	15-1	1231-2	675-0	15-1	10-4	16-7	-13-6	9-7	299-4	311-2	11-9	96-0	2-4	27-4
6-5	25-6	147-2	650-0	13-9	1-3	17-4	-12-4	10-2	300-8	331-4	11-4	96-0	3-5	25-4
5-7	4-2	1721-5	425-0	12-8	12-3	17-3	-11-9	8-6	302-2	331-9	11-0	96-5	4-5	29-1
6-7	2-7	1902-4	650-0	12-3	9-1	126-4	-9-7	7-1	304-3	329-5	9-2	81-1	5-7	25-4
7-7	2-2	2276-4	775-0	10-6	7-2	127-7	-6-0	6-2	305-2	328-3	8-3	79-6	6-0	26-5
8-5	3-0	2459-1	750-0	8-4	6-1	138-2	-6-9	7-8	307-7	327-9	7-9	85-8	6-6	27-4
1-9	1-7	2779-3	725-0	6-4	5-6	136-8	-6-5	7-9	306-5	327-2	7-4	88-3	7-2	29-9
15-5	5-3	3209-8	705-0	4-4	1-7	147-1	-5-5	6-5	307-3	327-0	6-9	92-5	7-9	30-0
12-5	5-2	3238-7	675-0	5-0	4-1	133-4	-2-8	9-5	312-4	312-7	0-1	1-0	8-3	30-3
12-5	4-0	3471-3	655-0	4-1	4-7	159-1	-0-2	10-8	313-6	313-9	0-1	1-0	8-7	30-6
18-5	4-9	3528-3	625-0	1-4	4-9	222-6	4-6	11-0	314-0	314-3	0-1	1-0	9-0	31-0
15-5	4-7	431-7	620-0	-1-8	7-1	206-6	5-5	11-0	314-1	314-3	0-1	1-0	9-2	31-5
16-2	5-9	461-2	575-0	-4-7	9-4	204-7	5-3	11-5	314-5	315-0	0-1	2-8	9-5	31-9
17-2	3-5	457-7	505-0	-7-8	1-9	255-6	5-9	12-3	314-8	316-1	0-4	9-2	9-6	32-4
19-2	7-1	532-5	505-0	14-0	4-7	233-7	6-8	11-3	315-2	317-5	0-7	21-8	10-3	32-4
21-2	8-4	616-7	475-0	-10-0	2-1	258-3	7-3	13-6	315-7	319-7	1-2	61-2	11-6	32-6
22-3	6-9	691-6	450-0	-21-6	3-5	217-4	11-0	17-4	317-3	321-5	1-3	77-3	12-5	34-3
23-5	7-4	699-5	425-0	-4-0	3-7	235-0	13-3	23-0	319-5	323-2	0-6	55-4	13-9	35-4
25-4	7-0	731-1	405-0	-26-1	3-4	211-0	15-8	26-2	321-1	323-2	0-6	55-4	16-1	35-4
27-1	7-7	786-2	375-0	-24-8	3-5	216-4	20-5	27-8	323-5	325-2	0-5	51-9	19-2	2-
29-5	7-7	832-8	350-0	-31-5	3-8	226-5	28-2	26-8	325-7	327-1	0-4	53-1	22-2	8-
30-7	7-7	837-5	325-0	-34-9	4-1	243-1	32-3	16-4	329-0	330-2	0-3	51-2	25-2	15-
32-4	5-0	5412-0	306-0	-39-7	4-0	256-1	27-4	6-6	330-8	331-6	0-2	45-7	27-2	21-
38-7	4-8	6533-1	275-0	-43-7	9-9	261-5	24-0	2-3	331-9	999-9	99-9	999-9	29-0	26-
36-9	5-6	10035-4	450-0	-46-9	9-9	260-6	22-8	3-8	333-4	999-9	99-9	999-9	30-5	31-
37-9	15-0	11320-4	275-0	-51-9	9-9	248-5	27-1	10-7	335-9	999-9	99-9	999-9	33-0	25-
41-	4-2	1407-4	205-0	-59-0	9-9	250-9	30-3	12-6	339-3	999-9	99-9	999-9	37-5	39-
44-	14-8	1764-3	175-0	-64-7	9-9	251-4	37-2	15-1	343-2	999-9	99-9	999-9	41-7	44-
47-	14-0	11675-8	150-0	-68-6	9-9	251-0	39-3	12-8	345-5	999-9	99-9	999-9	51-3	49-
51-	14-7	14545-4	125-0	-63-3	9-9	268-4	27-4	0-8	360-5	999-9	99-9	999-9	42-1	55-
55-	15-0	16314-9	100-0	-63-5	9-9	264-1	13-4	-3-3	405-0	999-9	99-9	999-9	46-5	58-
57	1-3	16079-8	75-0	-61-1	9-9	294-4	6-7	-3-0	443-4	999-9	99-9	999-9	65-5	58-
59-	1-3	20032-3	50-0	-61-1	9-9	326-2	2-5	-7-8	499-7	999-9	99-9	999-9	66-5	58-
1-	1-0	25510-4	25-0	-59-7	9-9	999-9	99-9	96-9	638-8	999-9	99-9	999-9	67-0	59-

0 IF SLEEC BEAK ELEVATION 0N1 BETWEEN 6 AND 10 DEG
0 IF TEMP BEAK TEMPERATURE 0N1 THE HAVE BEEN INTERPOLATED
00 IF SPEED BEAK ELEVATION 0N1 IS LESS THAN 6 DEG

STATION NO. 261
DEL RIO, TEXAS

2 MAY 1978
1400 GMT

146 11.0 0

TIME MIN	CNTCT	HEIGHT SPM	PRES MB	TEMP DG C	DEW PT DG C	DIR DG	SPEED M/SEC	U COMP M/SEC	V COMP M/SEC	POF T DG K	E POT T DG K	WX RTO GN/KG	RM PCT	RANGE KM	AZ DG
6.0	5.1	314.0	1000.0	22.9	18.2	120.0	7.1	-6.1	3.5	294.0	335.4	13.8	75.0	0.0	9.0
55.5	55.9	59.9	1070.0	99.9	99.9	99.9	99.9	99.9	99.9	99.9	99.9	99.9	99.9	999.9	999.9
56.5	55.5	59.9	575.0	59.9	59.9	99.9	99.9	99.9	99.9	99.9	99.9	99.9	99.9	999.9	999.9
58.0	10.3	484.2	950.0	41.2	17.7	121.4	10.1	-8.6	5.2	291.7	334.5	13.6	80.4	0.4	302.0
1.5	12.4	653.0	525.0	19.5	16.7	174.9	11.2	-9.2	6.4	298.8	333.4	13.1	86.4	1.0	303.0
4.4	14.3	530.8	507.0	17.5	15.9	134.5	10.2	-6.6	7.8	299.6	333.4	12.7	89.9	1.6	309.0
2.3	16.5	1172.2	875.0	16.9	15.2	168.3	11.8	-2.4	11.5	301.4	335.1	12.6	89.7	2.1	313.0
4.1	18.7	1420.1	850.0	16.2	14.2	179.8	13.3	-0.0	17.3	303.1	336.0	12.1	88.1	2.6	322.0
5.1	20.7	1674.1	825.0	14.3	12.5	186.1	12.5	1.3	12.4	303.7	334.1	11.2	88.9	3.2	332.0
5.5	22.8	1514.1	800.0	12.9	11.2	190.0	13.2	2.4	13.0	304.9	333.8	10.8	89.5	3.7	337.0
6.8	25.1	1272.5	775.0	15.9	-40.2	205.1	14.0	5.9	12.7	310.9	311.4	0.1	1.0	4.3	346.0
7.7	27.4	2479.3	750.0	14.0	-41.3	207.0	13.5	6.1	12.0	311.8	312.3	0.1	1.0	4.8	350.0
8.7	29.6	2763.3	725.0	11.6	-42.8	208.0	11.5	5.4	10.1	312.2	312.7	0.1	1.0	5.4	354.0
9.7	32.0	3054.7	700.0	9.2	-44.3	218.1	10.6	6.5	8.3	312.7	313.1	0.1	1.0	5.9	358.0
10.8	34.4	3346.1	675.0	6.5	-46.0	220.4	10.2	6.6	7.7	312.9	313.2	0.1	1.0	6.4	2.0
12.0	36.9	3631.9	650.0	4.2	-47.4	210.7	1.9	6.1	10.3	313.7	314.0	0.1	1.0	7.1	6.0
13.1	39.3	3919.6	625.0	2.1	-48.7	208.9	15.8	7.6	9.9	314.8	315.1	0.1	1.0	7.9	8.0
14.2	41.9	4205.9	600.0	-0.7	-49.3	205.7	16.8	7.3	11.2	315.3	316.0	0.2	3.4	9.1	11.0
15.5	44.5	4494.8	575.0	-3.8	-32.4	205.4	14.0	7.4	11.4	315.6	317.1	0.4	8.7	10.4	13.0
16.9	47.2	4533.9	550.0	-6.4	-29.4	209.9	20.0	10.0	12.4	316.5	318.6	0.6	4.2	11.8	14.0
18.2	50.0	5335.1	525.0	-9.8	-26.6	213.7	22.1	12.3	18.4	316.7	319.4	0.8	4.9	13.4	17.0
19.6	52.8	5723.4	500.0	-13.2	-21.9	213.2	23.0	12.6	19.3	316.9	321.2	1.3	47.8	15.3	19.0
21.1	55.8	6119.0	475.0	-14.4	-14.4	210.3	22.0	11.1	19.0	320.2	320.3	0.0	1.0	17.2	20.0
22.4	58.8	6517.0	450.0	-18.8	-60.6	213.6	23.1	12.8	19.2	322.2	322.3	0.0	1.0	19.0	21.0
23.8	61.3	6922.0	425.0	-20.5	-63.0	217.8	23.6	14.5	14.7	322.7	322.8	0.0	1.0	20.8	22.0
25.3	63.2	7334.3	400.0	-23.8	-65.1	226.9	24.0	20.5	14.7	324.0	324.1	0.0	1.0	23.0	24.0
26.9	65.5	7866.8	375.0	-27.0	-67.2	230.9	30.8	23.9	19.4	325.9	325.9	0.0	1.0	25.6	27.0
28.4	72.0	8360.6	350.0	-30.0	-69.2	232.5	36.0	28.6	21.9	328.3	328.4	0.0	1.0	28.7	30.0
30.5	75.6	8859.0	325.0	-33.3	-71.4	237.6	38.9	32.9	20.7	330.7	330.8	0.0	1.0	32.6	33.0
32.7	75.6	9443.8	300.0	-36.5	-73.5	239.9	44.3	38.3	22.2	333.9	333.9	0.0	1.0	37.5	37.0
34.8	83.5	10041.1	275.0	-41.2	-66.9	243.9	42.5	38.2	18.7	335.5	335.5	99.9	999.9	42.6	40.0
37.0	87.8	10681.6	250.0	-46.1	-69.9	250.4	45.9	43.2	15.4	337.5	337.5	99.9	999.9	47.9	43.0
39.4	92.4	11374.1	225.0	-51.6	-69.9	259.1	45.7	44.8	8.7	339.4	339.4	99.9	999.9	53.7	47.0
41.6	97.3	12129.9	200.0	-56.2	-69.9	264.3	39.9	39.7	4.0	343.7	343.7	99.9	999.9	58.9	50.0
44.7	102.8	12970.2	175.0	-60.8	-69.9	260.0	29.9	29.5	5.2	350.0	350.0	99.9	999.9	63.9	53.0
47.9	108.5	13913.7	150.0	-66.7	-69.9	248.9	37.1	34.6	13.4	355.3	355.3	99.9	999.9	69.4	55.0
51.7	115.3	15011.6	125.0	-71.1	-69.9	252.6	41.54	39.4	12.3	366.2	366.2	99.9	999.9	79.4	57.0
56.1	122.5	16353.6	100.0	-66.5	-69.9	264.6	23.34	23.2	2.2	399.4	399.4	99.9	999.9	87.0	59.0
60.7	130.7	18109.5	75.0	-66.0	-69.9	246.0	10.0	4.1	4.1	434.5	434.5	99.9	999.9	91.1	60.0
65.1	137.1	20000.0	50.0	-66.0	-69.9	309.4	6.9	1.4	-4.4	500.4	500.4	99.9	999.9	94.2	60.0
61.4	145.3	22671.8	25.0	-48.1	-69.9	999.9	999.9	99.9	99.9	647.2	647.2	99.9	999.9	94.1	61.0

0 BY SPEED MEANS ELEVATION ANGLE BETWEEN 6 AND 10 DEG
 0 BY TEMP MEANS TEMPERATURE OR TIME HAVE BEEN INTERPOLATED
 00 BY SPEED MEANS ELEVATION ANGLE LESS THAN 6 DEG

ORIGINAL PAGE IS OF POOR QUALITY

STATION NO. 265
MISLAND, TEXAS
2 MAY 1945 GMT 1578

25 070. 0

TIME MIN	CTCT	HEIGHT GPM	PRES MB	TEMP CG C	DEW PT CG	DIR DC	SPEED M/SEC	U COMP M/SEC	V COMP M/SEC	DOT Y DC K	E PCT Y DC K	MAX WTD CM/AG	RH PCT	RANGE KM	AZ DC
0.0	15.7	873.0	50.45	10.6	10.1	60.0	10.2	-8.8	-5.1	292.0	314.7	8.7	97.0	0.0	0
5.0	5.0	5.0	100.0	9.5	9.5	99.9	99.9	99.9	99.9	99.9	99.9	99.9	999.5	999.9	999.9
10.0	5.0	5.0	97.5	9.5	9.5	99.9	99.9	99.9	99.9	99.9	99.9	99.9	999.5	999.9	999.9
15.0	5.0	5.0	95.0	9.5	9.5	99.9	99.9	99.9	99.9	99.9	99.9	99.9	999.5	999.9	999.9
20.0	5.0	5.0	92.5	9.5	9.5	99.9	99.9	99.9	99.9	99.9	99.9	99.9	999.5	999.9	999.9
25.0	5.0	5.0	90.0	9.5	9.5	99.9	99.9	99.9	99.9	99.9	99.9	99.9	999.5	999.9	999.9
30.0	5.0	5.0	87.5	9.5	9.5	99.9	99.9	99.9	99.9	99.9	99.9	99.9	999.5	999.9	999.9
35.0	5.0	5.0	85.0	9.5	9.5	99.9	99.9	99.9	99.9	99.9	99.9	99.9	999.5	999.9	999.9
40.0	5.0	5.0	82.5	9.5	9.5	99.9	99.9	99.9	99.9	99.9	99.9	99.9	999.5	999.9	999.9
45.0	5.0	5.0	80.0	9.5	9.5	99.9	99.9	99.9	99.9	99.9	99.9	99.9	999.5	999.9	999.9
50.0	5.0	5.0	77.5	9.5	9.5	99.9	99.9	99.9	99.9	99.9	99.9	99.9	999.5	999.9	999.9
55.0	5.0	5.0	75.0	9.5	9.5	99.9	99.9	99.9	99.9	99.9	99.9	99.9	999.5	999.9	999.9
60.0	5.0	5.0	72.5	9.5	9.5	99.9	99.9	99.9	99.9	99.9	99.9	99.9	999.5	999.9	999.9
65.0	5.0	5.0	70.0	9.5	9.5	99.9	99.9	99.9	99.9	99.9	99.9	99.9	999.5	999.9	999.9
70.0	5.0	5.0	67.5	9.5	9.5	99.9	99.9	99.9	99.9	99.9	99.9	99.9	999.5	999.9	999.9
75.0	5.0	5.0	65.0	9.5	9.5	99.9	99.9	99.9	99.9	99.9	99.9	99.9	999.5	999.9	999.9
80.0	5.0	5.0	62.5	9.5	9.5	99.9	99.9	99.9	99.9	99.9	99.9	99.9	999.5	999.9	999.9
85.0	5.0	5.0	60.0	9.5	9.5	99.9	99.9	99.9	99.9	99.9	99.9	99.9	999.5	999.9	999.9
90.0	5.0	5.0	57.5	9.5	9.5	99.9	99.9	99.9	99.9	99.9	99.9	99.9	999.5	999.9	999.9
95.0	5.0	5.0	55.0	9.5	9.5	99.9	99.9	99.9	99.9	99.9	99.9	99.9	999.5	999.9	999.9
100.0	5.0	5.0	52.5	9.5	9.5	99.9	99.9	99.9	99.9	99.9	99.9	99.9	999.5	999.9	999.9
105.0	5.0	5.0	50.0	9.5	9.5	99.9	99.9	99.9	99.9	99.9	99.9	99.9	999.5	999.9	999.9
110.0	5.0	5.0	47.5	9.5	9.5	99.9	99.9	99.9	99.9	99.9	99.9	99.9	999.5	999.9	999.9
115.0	5.0	5.0	45.0	9.5	9.5	99.9	99.9	99.9	99.9	99.9	99.9	99.9	999.5	999.9	999.9
120.0	5.0	5.0	42.5	9.5	9.5	99.9	99.9	99.9	99.9	99.9	99.9	99.9	999.5	999.9	999.9
125.0	5.0	5.0	40.0	9.5	9.5	99.9	99.9	99.9	99.9	99.9	99.9	99.9	999.5	999.9	999.9
130.0	5.0	5.0	37.5	9.5	9.5	99.9	99.9	99.9	99.9	99.9	99.9	99.9	999.5	999.9	999.9
135.0	5.0	5.0	35.0	9.5	9.5	99.9	99.9	99.9	99.9	99.9	99.9	99.9	999.5	999.9	999.9
140.0	5.0	5.0	32.5	9.5	9.5	99.9	99.9	99.9	99.9	99.9	99.9	99.9	999.5	999.9	999.9
145.0	5.0	5.0	30.0	9.5	9.5	99.9	99.9	99.9	99.9	99.9	99.9	99.9	999.5	999.9	999.9
150.0	5.0	5.0	27.5	9.5	9.5	99.9	99.9	99.9	99.9	99.9	99.9	99.9	999.5	999.9	999.9
155.0	5.0	5.0	25.0	9.5	9.5	99.9	99.9	99.9	99.9	99.9	99.9	99.9	999.5	999.9	999.9
160.0	5.0	5.0	22.5	9.5	9.5	99.9	99.9	99.9	99.9	99.9	99.9	99.9	999.5	999.9	999.9
165.0	5.0	5.0	20.0	9.5	9.5	99.9	99.9	99.9	99.9	99.9	99.9	99.9	999.5	999.9	999.9
170.0	5.0	5.0	17.5	9.5	9.5	99.9	99.9	99.9	99.9	99.9	99.9	99.9	999.5	999.9	999.9
175.0	5.0	5.0	15.0	9.5	9.5	99.9	99.9	99.9	99.9	99.9	99.9	99.9	999.5	999.9	999.9
180.0	5.0	5.0	12.5	9.5	9.5	99.9	99.9	99.9	99.9	99.9	99.9	99.9	999.5	999.9	999.9
185.0	5.0	5.0	10.0	9.5	9.5	99.9	99.9	99.9	99.9	99.9	99.9	99.9	999.5	999.9	999.9
190.0	5.0	5.0	7.5	9.5	9.5	99.9	99.9	99.9	99.9	99.9	99.9	99.9	999.5	999.9	999.9
195.0	5.0	5.0	5.0	9.5	9.5	99.9	99.9	99.9	99.9	99.9	99.9	99.9	999.5	999.9	999.9
200.0	5.0	5.0	2.5	9.5	9.5	99.9	99.9	99.9	99.9	99.9	99.9	99.9	999.5	999.9	999.9
205.0	5.0	5.0	0.0	9.5	9.5	99.9	99.9	99.9	99.9	99.9	99.9	99.9	999.5	999.9	999.9

0 BY SPEED MEANS ELEVATION ANGLE BETWEEN 6 AND 10 DEG
0 BY TEMP MEANS TEMPERATURE CAP TIME HAVE BEEN INTERPOLATED
00 BY SPEED MEANS ELEVATION ANGLE LESS THAN 6 DEG

STATION NO. 327
NASHVILLE, TENNESSEE

2 MAY 1978
1400 GMT

162 15. 0

TIME MIN	CATCT	HEIGHT CGM	PRES MB	TEMP DG C	DEW PT DG C	DIR DG	SPEED M/SEC	U COMP M/SEC	V COMP M/SEC	POT T DG K	E POT T DG K	MK RTO GM/KG	RM PCT	RANGE KM	AZ DG
0.0	7.4	160.0	996.5	10.2	-2.4	80.0	3.6	-3.5	-0.6	293.6	292.2	3.2	41.0	0.0	0.
00.5	59.9	1000.0	1000.0	59.9	59.9	99.9	99.9	99.9	99.9	99.9	99.9	99.9	99.9	999.9	999.9
0.7	5.2	363.3	575.0	6.9	-2.1	31.8	5.7	-3.0	-4.8	291.0	291.0	3.4	52.6	0.3	231.
1.4	11.3	573.0	950.0	4.4	-3.1	59.9	7.3	-6.3	-3.7	291.7	290.2	3.2	57.8	0.5	228.
2.1	13.3	783.7	925.0	3.1	-4.7	62.7	10.8	-9.6	-5.0	282.5	290.4	2.9	56.5	0.9	236.
3.0	15.5	1111.8	500.0	2.8	-6.5	44.1	11.4	-7.9	-8.2	284.4	291.5	2.6	50.0	1.5	236.
3.5	17.6	1239.5	675.0	2.3	-11.1	24.6	11.0	-4.6	-10.0	286.2	291.5	1.9	36.7	2.1	230.
4.7	19.9	1473.6	656.0	2.9	-13.1	15.5	9.5	-2.5	-9.2	299.2	293.9	1.6	29.7	2.6	223.
5.6	24.2	1715.4	825.0	2.6	-15.9	10.5	9.6	-1.8	-9.5	291.4	295.3	1.3	23.9	3.0	218.
6.3	24.5	1463.7	650.0	1.5	-17.1	10.4	8.5	-1.5	-8.4	292.8	296.5	1.2	23.5	3.4	215.
7.0	20.8	2218.7	775.0	0.6	-18.2	12.8	8.1	-1.8	-7.9	294.5	298.0	1.2	22.7	3.8	212.
8.1	24.2	4482.0	750.0	1.1	-17.3	3.0	7.0	-0.4	-7.0	297.8	301.7	1.3	23.7	4.2	210.
9.4	24.6	2753.0	725.0	0.1	-17.0	349.1	7.6	1.4	-7.5	299.6	303.7	1.4	26.1	4.6	207.
10.4	24.1	373.2	750.0	0.2	-17.7	330.8	7.9	3.8	-6.9	302.7	306.9	1.4	24.5	5.0	203.
11.3	24.8	3345.7	675.0	1.7	-19.6	318.4	9.6	6.3	-7.1	303.7	307.4	1.2	24.1	5.2	198.
12.4	24.1	3645.8	650.0	-4.0	-22.2	313.1	11.8	8.6	-8.1	304.5	307.6	1.0	22.6	5.5	192.
13.6	24.1	3533.0	625.0	-5.8	-24.1	305.2	15.4	12.6	-8.9	305.8	308.6	0.9	21.9	6.0	194.
14.7	24.8	4251.7	600.0	-7.9	-25.7	303.9	18.8	15.6	-10.5	306.9	309.4	0.8	22.3	6.7	175.
15.0	27.6	4561.1	575.0	-10.1	-27.2	303.6	20.5	17.1	-11.4	308.2	310.5	0.7	23.0	7.6	167.
17.4	55.3	4024.1	500.0	-12.6	-28.8	302.9	23.7	19.9	-12.9	309.1	311.2	0.6	24.2	8.8	160.
18.4	53.1	527.9	525.0	-14.7	-32.3	297.4	24.3	21.6	-11.2	310.7	312.7	0.6	25.1	10.4	153.
19.7	52.3	5243.1	500.0	-17.7	-32.8	294.7	25.6	23.2	-10.7	311.5	313.1	0.5	25.1	11.9	148.
21.1	55.4	6025.7	475.0	-19.6	-34.6	295.6	27.0	24.4	-11.7	313.8	315.2	0.4	24.8	13.8	143.
22.6	64.6	4425.1	450.0	-22.5	-37.1	298.8	28.2	24.7	-13.6	314.9	316.2	0.3	24.9	16.1	139.
23.5	61.9	6943.9	425.0	-25.8	-39.9	299.7	29.6	25.7	-14.7	315.9	316.9	0.3	25.0	18.4	137.
25.4	64.3	7278.2	400.0	-29.4	-37.2	294.1	29.7	27.1	-12.1	316.8	318.1	0.1	46.1	20.7	134.
25.5	72.9	7730.1	375.0	-32.9	-41.0	291.2	32.8	30.6	-11.8	318.0	319.1	0.3	43.4	23.5	132.
28.7	76.7	8218.7	350.0	-35.9	-44.9	295.4	38.8	35.0	-16.6	320.4	321.1	0.2	38.6	27.0	129.
31.5	83.6	6729.4	325.0	-40.1	-49.9	295.3	42.4	38.3	-18.1	321.4	321.8	0.9	99.9	31.3	127.
34.3	84.7	5264.9	300.0	-45.1	-49.9	292.3	43.4	40.2	-16.5	321.8	321.8	0.9	99.9	35.8	125.
34.4	81.0	5645.8	275.0	-49.6	-49.9	293.8	45.8	41.9	-18.5	323.2	323.2	0.9	99.9	41.3	124.
35.6	82.4	10462.3	250.0	-54.1	-49.9	295.4	51.8	46.8	-22.2	325.6	325.6	0.9	99.9	47.8	123.
35.7	82.4	11131.4	225.0	-58.2	-49.9	289.4	56.1	53.0	-8.6	329.3	329.3	0.9	99.9	56.2	121.
40.0	103.6	11864.8	200.0	-62.4	-49.9	289.8	54.09	50.8	-18.3	333.9	333.9	0.9	99.9	65.4	119.
43.2	105.3	12687.7	175.0	-62.7	-49.9	289.7	45.28	42.6	-15.2	346.5	346.5	0.9	99.9	74.7	118.
48.7	115.5	13643.3	150.0	-60.2	-49.9	283.9	30.98	30.0	-7.4	366.3	366.3	0.9	99.9	82.4	117.
53.1	122.5	14785.9	125.0	-60.6	-49.9	287.0	25.36	24.1	-7.4	385.3	385.3	0.9	99.9	89.0	116.
58.4	130.5	16163.4	100.0	-60.7	-49.9	287.3	19.98	19.0	-5.9	410.5	410.5	0.9	99.9	96.3	115.
65.2	144.7	17965.5	75.0	-60.2	-49.9	289.3	14.29	13.4	-4.7	446.7	446.7	0.9	99.9	103.1	115.
74.5	150.7	20453.2	50.0	-59.1	-49.9	279.2	8.08	7.9	-1.3	504.3	504.3	0.9	99.9	108.5	114.
89.8	143.0	24954.5	25.0	-49.6	-49.9	262.1	3.7	3.7	0.5	642.0	642.0	0.9	99.9	109.7	114.

0 BY SPEED MEANS ELEVATION ANGLE BETWEEN 6 AND 10 DEG
 0 BY TEMP MEANS TEMPERATURE CR TIME HAVE BEEN INTERPOLATED
 99 BY SPEED MEANS ELEVATION ANGLE LESS THAN 6 DEG

ORIGINAL PAGE IS
OF POOR QUALITY

STATION NO. 340
LITTLE ROCK, ARKANSAS

2 MAY 1978
1428 GMT

163 12. 0

TIME MIN	CNCT	HEIGHT GDM	PRES MB	TEMP DG C	DEB PT DG C	DIR DG	SPEED M/SEC	U COMP M/SEC	V COMP M/SEC	POT T DG K	E POT Y DG K	MX RTO GM/KG	RH PCT	RANGE KM	AZ DG
00	6.7	172.0	977.3	10.4	2.5	70.0	6.1	-5.7	-2.1	263.8	295.8	4.6	58.0	0.0	0.
05	55.9	59.9	1050.0	59.9	99.9	99.9	99.9	99.9	99.9	99.9	999.9	99.9	999.9	999.9	999.9
10	6.7	355.0	575.0	7.1	-0.6	999.9	999.9	99.9	99.9	282.3	292.2	3.8	57.9	999.9	999.9
15	11.1	571.9	550.0	5.3	-1.2	999.9	999.9	99.9	99.9	282.6	292.4	3.7	63.0	999.9	999.9
20	13.5	765.5	525.0	4.8	-4.3	69.7	18.4	-17.3	-6.4	284.2	292.3	3.0	51.9	1.7	261.
25	15.9	1013.0	500.0	5.2	-3.8	66.3	14.7	-13.5	-5.9	286.8	295.5	3.2	52.2	2.5	256.
30	18.3	1243.2	475.0	6.5	-23.3	61.3	10.8	-9.4	-5.2	290.5	292.6	0.7	9.7	3.4	253.
35	20.8	1481.5	450.0	9.4	-17.5	53.9	5.2	-4.2	-3.0	296.0	299.4	1.1	13.2	3.8	252.
40	23.3	1727.4	425.0	8.6	-1.9	17.4	4.8	-1.4	-4.6	298.0	309.3	4.0	46.8	4.0	249.
45	25.9	1974.1	400.0	8.8	-1.2	8.0	4.5	-0.6	-4.5	300.5	313.0	4.4	46.6	4.1	246.
50	28.4	2245.3	375.0	7.1	-1.7	34.4	2.5	0.7	-2.4	301.5	313.8	4.4	53.3	4.3	243.
55	31.0	2513.4	350.0	5.7	-1.9	296.1	2.7	2.5	-2.4	302.7	315.4	4.4	58.2	4.2	242.
00	33.8	2762.4	325.0	5.2	-6.4	296.1	5.8	5.2	-2.5	305.1	313.5	2.8	37.1	4.0	238.
05	36.4	3078.5	300.0	4.1	-11.9	294.2	8.9	8.1	-3.7	307.1	313.7	2.2	29.9	3.6	232.
10	39.2	3373.1	275.0	2.2	-11.0	287.3	11.7	11.2	-3.7	308.2	314.5	2.1	31.2	3.5	221.
15	42.0	3676.8	250.0	0.8	-14.8	276.9	13.1	13.0	-1.6	309.9	315.7	1.9	30.0	3.1	207.
20	45.0	3993.0	225.0	-2.4	-14.4	268.9	12.9	12.9	0.2	309.7	315.9	2.0	39.2	2.9	188.
25	47.9	4312.9	200.0	-4.1	-21.1	259.5	12.8	12.6	2.3	311.4	315.2	1.2	25.0	2.8	169.
30	50.9	4647.1	175.0	-6.6	-13.3	250.3	12.2	11.9	2.9	312.3	315.6	2.4	58.8	2.9	149.
35	53.0	4992.5	150.0	-9.2	-17.9	263.1	13.0	12.9	1.6	313.2	318.5	1.7	49.1	3.4	133.
40	55.1	5351.5	125.0	-11.5	-20.8	268.8	14.4	14.4	0.3	314.6	319.1	1.4	45.7	4.3	122.
45	57.4	5724.1	100.0	-14.3	-24.0	275.8	14.8	14.7	-1.5	315.7	319.2	1.1	43.3	5.4	115.
50	59.7	6110.9	75.0	-17.4	-23.3	279.1	16.5	16.3	-2.6	316.4	320.4	1.2	60.2	6.7	112.
55	62.0	6513.8	50.0	-20.3	-24.5	278.4	18.7	18.5	-2.7	317.7	321.5	1.2	69.0	8.4	105.
00	64.6	6934.9	25.0	-23.4	-27.6	275.9	19.3	19.2	-2.0	319.0	322.1	0.9	67.9	10.3	107.
05	67.1	7375.7	00.0	-26.6	-30.1	271.1	22.9	22.9	-0.4	320.5	323.1	0.8	72.0	12.2	105.
10	69.9	7835.7	375.0	-30.2	-33.2	270.8	24.1	24.1	-0.3	321.6	323.7	0.6	75.4	14.7	102.
15	72.8	8305.4	350.0	-33.7	-36.6	271.8	26.0	26.0	-0.8	323.3	324.7	0.4	63.9	17.7	131.
20	75.6	8842.5	325.0	-37.3	-42.6	271.8	27.9	27.9	-0.9	325.3	326.2	0.3	57.4	20.9	55.
25	78.1	9365.7	300.0	-42.1	-49.9	274.4	28.7	28.7	-2.2	326.1	326.9	0.9	99.9	24.5	78.
30	80.7	9913.0	275.0	-46.7	-59.9	275.4	31.4	31.2	-3.0	327.7	327.7	0.9	99.9	28.1	98.
35	83.2	10504.2	250.0	-51.6	-69.9	274.2	36.7	36.6	-2.7	328.8	328.8	0.9	99.9	33.1	57.
40	85.8	11273.5	225.0	-57.3	-77.3	274.2	40.5	40.3	-3.0	330.8	329.9	0.9	99.9	39.1	57.
45	88.5	12077.7	200.0	-62.0	-84.9	275.4	49.6	49.4	-4.7	334.6	329.9	0.9	99.9	47.3	56.
50	91.2	12827.8	175.0	-66.7	-95.9	280.0	46.5	45.8	-6.1	339.9	329.9	0.9	99.9	56.9	97.
55	94.0	13758.8	150.0	-66.0	-107.4	277.4	40.6	40.2	-5.5	356.4	329.9	0.9	99.9	66.1	57.
00	96.8	14865.7	125.0	-66.9	-119.9	277.4	26.5	26.3	-3.5	373.8	329.9	0.9	99.9	75.0	57.
05	99.6	16239.5	100.0	-61.5	-99.9	277.3	17.4	17.3	-2.2	408.0	329.9	0.9	99.9	82.0	97.
10	102.4	18016.2	75.0	-62.2	-99.9	244.6	12.2	11.8	-3.1	463.5	329.9	0.9	99.9	87.8	97.
15	105.3	20536.6	50.0	-59.5	-99.9	317.2	5.1	3.4	-3.7	503.3	329.9	0.9	99.9	93.1	98.
20	108.1	24565.7	25.0	-50.7	-59.9	999.9	999.9	99.9	99.9	638.9	329.9	0.9	99.9	94.5	98.

° BY SPOD MEANS ELEVATION ANGLE BETWEEN 6 AND 10 DEG

° BY TEMP MEANS TEMPERATURE OR TIME HAVE BEEN INTERPOLATED

°° BY SPOD MEANS ELEVATION ANGLE LESS THAN 6 DEG

STATION NO. 349
MONETT, MISSOURI

2 MAY 1978
1400 GMT

157 12. 0

TIME MIN	CNTCT	HEIGHT GPN	PRES MB	TEMP DG C	DEW PT DG C	DIR DG	SPEED M/SEC	U COMP M/SEC	V COMP M/SEC	POT T DG K	E POT Y DG F	MX RTO GM/KG	RM PCT	RANGE KM	AZ DG
0.0	10.0	438.0	667.5	7.2	-2.0	90.0	6.1	-6.1	0.0	283.0	292.1	3.4	52.0	0.0	0.
95.5	55.9	99.9	1000.0	99.9	99.9	99.9	99.9	99.9	99.9	99.9	999.9	99.9	999.9	999.9	999.9
99.5	55.9	99.9	575.0	99.9	99.9	99.9	99.9	99.9	99.9	99.9	999.9	99.9	999.9	999.9	999.9
0.4	11.6	587.6	950.0	5.1	-7.9	87.6	12.5	-12.5	-0.5	282.4	288.4	2.2	38.4	0.4	244.
1.1	14.0	804.3	925.0	3.0	-9.7	85.9	16.3	-16.2	-1.2	282.4	287.9	2.0	38.6	0.9	256.
1.6	16.5	1026.1	900.0	2.8	-16.6	86.0	15.8	-15.8	-1.1	282.4	287.8	1.2	22.8	1.7	260.
2.8	15.1	1253.7	875.0	2.6	-16.6	78.8	14.0	-13.8	-2.7	286.5	289.9	1.2	22.7	2.5	262.
3.6	21.6	1483.4	850.0	3.0	-21.5	61.3	11.8	-10.4	-5.7	289.3	291.8	0.8	14.5	3.1	260.
4.5	44.1	1710.2	825.0	4.3	-23.5	42.9	7.4	-5.0	-5.5	293.2	295.3	0.7	11.0	3.6	256.
5.4	66.7	1981.3	800.0	5.5	-22.7	17.2	5.0	-1.5	-4.8	297.0	299.4	0.8	10.9	3.9	252.
6.4	45.3	2240.2	775.0	4.8	-12.0	347.8	6.4	0.9	-4.3	298.9	304.9	2.0	29.2	4.0	249.
7.4	32.0	2537.1	750.0	3.4	-3.1	328.7	5.0	2.6	-4.3	300.8	312.4	4.1	60.3	4.0	245.
8.4	34.8	2742.3	725.0	2.4	-8.2	308.4	5.2	4.1	-3.2	302.1	313.2	3.9	61.8	3.9	240.
9.5	37.4	3065.3	700.0	6.7	-5.3	288.5	6.7	6.4	-1.1	303.3	313.9	3.7	64.3	3.7	236.
10.5	40.3	3357.6	675.0	0.3	-12.4	281.1	10.2	10.0	-2.0	306.0	312.6	2.2	37.9	3.3	229.
11.7	43.1	3608.5	650.0	-2.0	-13.0	263.8	11.7	11.3	-2.8	306.0	313.3	2.2	42.5	2.9	217.
14.7	46.0	3963.2	625.0	-4.5	-15.8	272.8	12.1	12.1	-0.6	307.3	312.8	1.8	40.5	2.7	201.
18.3	49.0	4257.6	600.0	-6.5	-17.7	265.5	11.9	11.8	0.9	308.6	313.6	1.6	40.2	2.4	183.
19.2	52.0	4610.5	575.0	-8.1	-16.0	271.3	11.0	11.0	-0.2	310.5	316.4	1.9	52.8	2.5	163.
19.5	55.1	4964.5	550.0	-10.6	-21.4	287.1	10.8	10.3	-3.2	311.5	315.9	1.4	44.4	2.9	149.
17.5	58.4	5322.0	525.0	-12.7	-23.7	294.2	12.5	11.4	-5.1	313.2	316.6	1.1	39.0	3.7	140.
15.2	61.4	5674.3	500.0	-15.8	-24.2	287.7	15.6	14.8	-4.7	313.8	317.3	1.1	48.0	4.8	134.
22.7	65.0	6077.1	475.0	-18.8	-27.3	282.2	17.0	16.7	-3.6	314.7	317.5	0.8	46.6	6.1	127.
22.1	68.4	6474.6	450.0	-20.9	-29.2	281.4	16.8	16.4	-3.3	316.9	319.4	0.7	47.0	7.6	122.
23.5	72.0	6893.4	425.0	-23.9	-33.0	283.0	17.5	17.0	-3.9	318.4	320.3	0.6	42.3	9.0	116.
25.4	75.6	7338.5	400.0	-27.0	-35.0	281.5	20.1	19.7	-4.0	319.9	321.6	0.3	46.4	10.7	116.
27.1	79.4	7795.6	375.0	-31.5	-36.3	278.1	21.1	20.9	-3.0	319.9	321.4	0.4	62.3	12.8	113.
28.9	83.3	8283.7	350.0	-35.7	-40.4	279.3	23.0	22.7	-3.7	320.6	321.7	0.3	61.4	15.1	111.
30.6	87.3	8795.2	325.0	-39.1	-44.3	275.7	26.1	26.0	-2.8	322.8	323.6	0.2	57.4	17.8	109.
32.6	91.6	9335.3	300.0	-43.3	-46.9	268.7	31.5	31.5	0.7	324.4	324.4	99.9	999.9	21.3	106.
34.9	95.0	9919.2	275.0	-47.3	-49.9	264.0	37.7	37.5	4.0	326.7	326.7	99.9	999.9	25.5	103.
37.1	100.8	10541.9	250.0	-52.6	-52.6	262.6	40.9	40.6	5.3	327.6	327.6	99.9	999.9	30.4	99.
39.3	105.6	11214.6	225.0	-57.4	-54.9	263.7	43.8	43.6	4.8	330.6	330.6	99.9	999.9	35.7	97.
41.6	111.0	11948.7	200.0	-62.4	-59.9	271.1	48.1	48.1	-0.9	333.9	333.9	99.9	999.9	43.1	95.
44.9	116.6	12768.9	175.0	-65.1	-59.9	273.7	35.0	34.9	-2.3	342.6	342.6	99.9	999.9	50.6	95.
48.0	122.8	13710.8	150.0	-61.3	-59.9	273.1	33.9	33.9	-1.8	364.5	364.5	99.9	999.9	56.7	95.
51.4	125.3	14836.4	125.0	-61.5	-59.9	272.9	19.7	19.7	-1.0	383.7	383.7	99.9	999.9	62.8	95.
56.3	136.5	16220.6	100.0	-61.5	-59.9	276.1	14.3	14.2	-2.0	408.9	408.9	99.9	999.9	67.1	95.
64.4	144.3	18009.6	75.0	-60.6	-59.9	261.4	12.1	11.9	-2.4	445.9	445.9	99.9	999.9	76.1	95.
70.2	153.0	20531.9	50.0	-60.3	-59.9	327.8	7.4	3.9	-6.3	501.5	501.5	99.9	999.9	76.1	96.
82.6	161.7	24674.4	25.0	-69.7	-59.9	999.0	999.0	99.9	99.9	642.2	642.2	99.9	999.9	77.2	97.

0 BY SPEED MEANS ELEVATION ANGLE BETWEEN 6 AND 10 DEG
0 BY TEMP MEANS TEMPERATURE OR TIME HAVE BEEN INTERPOLATED
00 BY SPEED MEANS ELEVATION ANGLE LESS THAN 6 DEG

STATION NO. 353
OKLAHOMA CITY, OKLAHOMA

2 MAY 1978
1400 GMT

ISS 15. 0

TIME MIN	CNTCT	HEIGHT GPM	PRES MB	TEMP DG C	DEW PT DG C	DIR DG	SPEED M/SEC	U COMP M/SEC	V COMP M/SEC	POT T DG K	E POT Y DG K	MX RTO GM/KG	RM PCT	RANGE AZ KM
0.0	6.7	332.0	566.2	10.0	2.8	50.0	9.2	-7.0	-5.9	285.7	298.5	4.9	61.0	0.0
55.9	55.9	99.9	1000.0	99.9	99.9	99.9	99.9	99.9	99.9	99.9	999.9	99.9	999.9	999.9
56.0	56.0	99.9	99.9	99.9	99.9	99.9	99.9	99.9	99.9	99.9	999.9	99.9	999.9	999.9
6.7	10.4	536.9	590.0	6.3	1.3	65.3	15.2	-13.8	-6.4	283.6	295.2	4.4	70.2	0.4
1.4	14.8	775.2	525.0	5.0	0.0	71.0	12.7	-12.0	-4.2	284.4	295.4	4.2	70.5	1.3
2.2	14.8	548.8	520.0	6.4	-2.3	74.2	14.3	-13.8	-3.9	288.1	296.0	3.6	53.9	1.6
3.6	17.1	323.5	675.0	7.2	1.8	74.3	15.3	-14.7	-4.1	291.3	304.7	5.0	68.6	2.2
2.7	19.5	145.1	656.0	6.7	2.4	86.1	14.1	-14.0	-1.0	293.2	307.8	5.4	74.1	2.9
4.4	21.8	1714.6	625.0	7.7	6.9	86.3	11.0	-11.0	-0.7	296.8	317.5	7.7	94.9	3.5
5.3	24.3	1559.0	655.0	7.4	6.4	88.1	5.4	-5.4	-0.2	299.0	319.6	7.6	93.1	3.9
6.2	26.7	2230.5	775.0	6.5	5.9	131.5	2.8	-2.1	1.9	300.8	321.5	7.5	95.4	4.0
7.2	29.2	2455.5	750.0	5.6	4.2	173.0	4.1	-0.5	4.0	302.6	321.9	6.5	90.9	4.0
8.1	31.8	2776.8	725.0	3.6	3.1	171.8	4.2	-0.6	4.0	303.3	321.7	6.6	97.3	4.0
6.5	34.3	3531.2	703.0	1.6	-0.3	156.7	3.4	-1.3	3.1	304.3	315.5	5.4	87.4	4.0
4.7	37.0	3334.1	675.0	1.2	-10.2	132.9	2.4	-1.8	1.6	307.0	314.8	2.6	42.4	4.1
10.5	39.7	3037.3	650.0	0.1	-13.4	227.7	1.0	0.7	0.7	309.1	315.5	2.1	35.5	4.2
11.5	42.5	3570.5	625.0	-1.6	-12.6	327.3	2.8	1.5	-2.4	310.6	317.7	2.3	42.9	4.1
12.5	45.3	4244.3	600.0	-3.6	-13.4	302.5	4.9	4.1	-2.6	311.2	318.7	2.3	46.9	3.7
14.0	48.3	4626.5	575.0	-6.0	-15.0	279.7	7.6	7.5	-1.3	312.9	319.4	2.1	48.7	3.0
15.3	51.3	4975.6	550.0	-6.5	-16.2	268.3	9.8	9.8	0.3	314.0	319.2	1.7	45.2	2.9
16.5	54.3	5334.7	525.0	-11.3	-19.8	254.8	9.3	9.0	2.4	314.6	316.6	1.5	44.5	2.2
17.2	57.4	5726.5	500.0	-14.6	-21.5	237.4	12.8	10.8	6.9	315.2	319.6	1.4	55.5	1.2
18.3	60.6	6033.3	475.0	-17.7	-23.3	233.0	14.4	11.5	8.7	316.1	320.4	1.3	67.0	0.7
20.0	64.0	6444.8	450.0	-21.4	-24.6	234.9	14.9	12.2	8.6	316.3	320.1	1.1	75.1	1.5
24.2	67.6	6513.9	425.0	-24.8	-27.2	234.8	15.2	12.5	8.8	317.3	320.5	1.0	79.8	2.6
24.6	71.0	7372.2	400.0	-27.5	-29.4	241.3	18.2	15.9	8.7	319.2	321.8	0.8	76.1	4.0
24.7	74.7	7814.0	375.0	-30.8	-33.6	244.7	19.9	18.0	8.5	320.8	322.9	0.6	76.2	5.7
26.5	78.4	8333.4	350.0	-34.3	-37.9	245.5	24.3	2.3	9.2	322.5	324.0	0.4	69.7	7.7
28.1	82.3	8814.7	325.0	-37.5	-41.7	244.5	25.0	22.6	10.7	324.5	325.6	0.3	67.1	9.9
29.6	86.5	9311.0	300.0	-42.4	-45.9	244.4	27.0	24.4	11.7	325.7	325.9	99.9	599.9	12.6
31.6	91.8	9943.2	275.0	-47.0	-49.9	241.7	31.3	27.6	14.9	327.2	326.9	99.9	599.9	15.7
33.6	97.5	10533.8	250.0	-53.1	-55.9	241.8	33.3	29.2	16.0	327.1	326.9	99.9	599.9	20.0
36.2	100.4	11233.9	225.0	-58.8	-59.9	244.7	35.7	32.3	15.3	328.4	326.9	99.9	599.9	24.8
38.6	105.8	11953.7	200.0	-64.6	-64.6	246.5	50.1	46.0	20.0	330.5	326.9	99.9	599.9	30.8
41.1	111.3	14775.6	175.0	-63.4	-63.4	257.6	47.6	46.5	10.2	345.4	326.9	99.9	599.9	39.0
44.3	117.5	13723.9	150.0	-63.2	-63.2	260.0	30.6	35.0	6.2	361.2	326.9	99.9	599.9	46.2
46.1	124.3	14256.1	125.0	-59.3	-62.2	272.5	17.8	17.8	-0.8	367.6	326.9	99.9	599.9	52.3
52.6	131.3	16238.5	100.0	-62.2	-62.2	273.3	11.0	11.0	-0.6	407.5	326.9	99.9	599.9	55.3
58.4	145.8	14517.3	75.0	-61.6	-61.6	264.7	9.9	9.5	-2.5	443.9	326.9	99.9	599.9	58.5
65.9	146.7	20541.1	50.0	-60.2	-60.2	337.2	4.9	1.9	-4.5	501.8	326.9	99.9	599.9	60.6
77.8	156.0	24967.3	25.0	-51.3	-51.3	335.7	2.1	0.8	-1.9	637.1	326.9	99.9	599.9	61.0

0 BY SPEED MEANS ELEVATION ANGLE BETWEEN 6 AND 10 DEG
0 BY TEMP MEANS TEMPERATURE GR TIME HAVE BEEN INTERPOLATED
00 BY SPEED MEANS ELEVATION ANGLE LESS THAN 6 DEG

STATION NO. 363
AMARILLO, TEXAS

2 MAY 1978
1400 GMT

146 43. 0

TIME MIN	CNTCT	WELGHT GPM	PRES MB	TEMP DG C	DEW PT DG C	DIR DG	SPEED M/SEC	J COMP M/SEC	V COMP M/SEC	POT Y DG K	E POT Y DG K	MX WTD GM/KG	RH PCT	RANGE KM	AZ DG
3.0	17.6	1494.0	889.0	3.9	3.5	50.0	10.2		-6.6	286.5	301.1	5.5	97.0	0.0	0.
5.5	55.5	59.9	1000.0	99.9	99.9	99.9	99.9	99.9	99.9	99.9	99.9	99.9	999.9	999.9	999.9
9.5	99.9	99.9	675.0	99.9	99.9	99.9	99.9	99.9	99.9	99.9	99.9	99.9	999.9	999.9	999.9
35.5	55.5	55.5	520.0	99.9	99.9	99.9	99.9	99.9	99.9	99.9	99.9	99.9	999.9	999.9	999.9
35.5	55.5	59.9	625.0	99.9	99.9	99.9	99.9	99.9	99.9	99.9	99.9	99.9	999.9	999.9	999.9
35.5	55.5	59.9	500.0	99.9	99.9	99.9	99.9	99.9	99.9	99.9	99.9	99.9	999.9	999.9	999.9
5.5	19.0	1222.6	875.0	2.5	2.2	42.8	15.6	-10.6	-11.4	286.4	300.0	5.1	97.7	0.4	217.
1.2	21.7	1457.0	850.0	0.8	0.4	47.3	17.4	-12.8	-11.8	287.0	299.4	4.7	97.6	1.1	220.
2.1	24.3	1658.4	825.0	4.6	4.3	64.4	18.8	-17.0	-8.1	293.5	310.5	6.4	98.0	2.1	228.
2.9	27.0	1450.1	800.0	4.6	4.3	74.9	18.1	-17.5	-4.7	296.0	313.7	6.5	98.0	2.9	235.
3.7	29.5	2459.2	775.0	4.2	4.0	89.4	16.2	-16.2	-0.2	298.4	316.4	6.6	98.4	3.7	241.
4.6	32.6	2476.3	750.0	3.4	2.8	105.3	15.7	-15.1	4.1	300.3	317.6	6.3	95.3	4.4	247.
5.3	35.4	2751.5	725.0	2.3	0.5	123.3	15.2	-12.7	8.3	302.0	317.5	5.5	87.9	5.0	255.
6.6	38.3	3034.8	700.0	0.9	-0.2	123.0	15.6	-13.1	8.5	303.5	318.7	5.4	92.2	5.7	262.
7.6	41.2	3226.	675.0	-1.1	-2.9	117.9	14.8	-13.1	6.9	304.4	317.6	4.6	87.7	6.4	267.
8.7	44.2	3427.5	650.0	-2.6	-4.3	119.2	14.3	-12.5	7.0	306.1	318.5	4.3	87.7	7.2	271.
9.9	47.3	3628.1	625.0	-4.3	-6.2	122.5	15.0	-12.6	8.0	307.6	319.5	3.9	86.8	8.2	278.
11.0	50.4	4254.2	600.0	-6.2	-7.9	126.0	12.7	-10.2	7.4	309.0	319.5	3.5	87.6	9.0	278.
12.2	53.5	4591.6	575.0	-7.9	-9.4	137.1	11.8	-8.0	8.7	310.8	320.6	3.3	88.5	9.7	280.
13.5	56.8	4926.4	550.0	-9.7	-11.3	153.3	15.8	-7.1	14.1	312.6	321.5	2.9	88.0	10.5	284.
14.8	60.0	5244.4	525.0	-11.3	-12.6	163.3	21.4	-6.1	20.5	314.5	323.4	2.8	84.6	11.3	290.
15.8	63.3	5588.2	500.0	-13.5	-15.1	167.3	24.4	-5.3	23.8	316.6	324.0	2.4	87.6	12.2	296.
17.1	66.7	6057.1	475.0	-15.8	-17.8	168.3	25.7	-5.2	25.1	318.5	324.8	2.0	83.9	13.5	302.
18.5	70.3	6463.1	450.0	-18.3	-21.0	176.2	26.7	-1.8	26.6	320.3	325.4	1.6	79.0	15.0	309.
19.7	73.9	6868.3	425.0	-20.8	-23.5	181.8	28.5	0.9	28.5	322.3	326.8	1.4	79.1	16.4	318.
21.1	77.7	7333.6	400.0	-24.2	-27.4	186.5	26.0	2.9	25.8	323.5	326.9	1.0	74.8	17.8	320.
22.5	81.7	7800.5	375.0	-27.6	-30.9	186.0	26.9	2.8	26.7	325.0	327.7	0.8	73.0	19.4	324.
24.0	85.7	8293.3	350.0	-31.7	-36.4	189.0	27.5	4.3	27.1	326.1	327.8	0.5	62.6	21.2	328.
25.6	89.9	8712.4	325.0	-36.1	-41.6	192.9	27.7	5.2	27.0	326.9	328.0	0.3	56.5	23.3	333.
27.4	94.3	9162.6	300.0	-40.9	-46.9	195.9	33.2	9.1	32.0	327.7	328.9	99.9	999.9	25.8	338.
29.1	98.0	9645.3	275.0	-45.5	-51.9	200.7	37.6	13.3	35.2	329.3	329.9	99.9	999.9	28.7	343.
31.0	101.8	10177.5	250.0	-50.9	-57.9	202.7	38.1	14.7	35.2	330.3	329.9	99.9	999.9	32.2	348.
33.0	105.0	11746.0	225.0	-57.1	-64.9	198.7	41.4	13.3	39.2	331.1	329.9	99.9	999.9	36.1	352.
35.2	108.4	11459.9	200.0	-63.5	-71.9	195.6	47.9	12.9	46.1	332.2	329.9	99.9	999.9	41.7	355.
37.5	110.3	12759.6	175.0	-69.2	-79.9	213.3	43.6	24.0	36.4	342.3	329.9	99.9	999.9	47.7	355.
40.0	120.5	13750.2	150.0	-75.4	-87.9	242.0	27.8	24.5	33.1	367.7	329.9	99.9	999.9	51.5	3.
43.2	133.7	14887.7	125.0	-83.8	-97.9	254.1	19.7	18.9	5.4	386.7	329.9	99.9	999.9	53.0	7.
46.3	141.0	16288.9	100.0	-90.3	-107.9	265.3	14.4	14.4	0.2	411.2	329.9	99.9	999.9	54.4	10.
51.0	150.0	16773.3	75.0	-99.4	-117.9	264.0	9.4	9.3	1.0	448.3	329.9	99.9	999.9	54.5	14.
56.5	156.3	20613.1	50.0	-108.9	-127.9	995.9	99.9	99.9	99.9	504.7	329.9	99.9	999.9	999.9	999.9
59.9	59.9	99.9	25.0	99.9	99.9	99.9	99.9	99.9	99.9	99.9	99.9	99.9	999.9	999.9	999.9

* BY SPEED MEANS ELEVATION ANGLE BETWEEN 6 AND 10 DEG
 * BY TEMP MEANS TEMPERATURE OR TIME HAVE BEEN INTERPOLATED
 ** BY SPEED MEANS ELEVATION ANGLE LESS THAN 6 DEG

ORIGINAL PAGE IS
OF POOR QUALITY

STATION NO. 429
DAYTON, OHIO
2 MAY 1976
1400 GMT

TIME MIN	CNTCT	HEIGHT CPM	PRES MB	TEMP DG C	DEW PT DG C	DIR DG	SPEED M/SEC	U COMP M/SEC	V COMP M/SEC	POT T DG K	E POT Y DG K	WX RTO GM/KG	RM PCT	RANGE AZ KM	18. 0
0.0	5.2	258.0	982.5	9.4	-1.9	125.0	1.6	-1.3	0.9	284.0	293.0	3.4	45.0	0.0	0.
55.5	55.9	59.9	1000.0	99.9	99.9	99.9	99.9	99.9	99.9	99.9	999.9	99.9	99.9	999.9	0.
5.0	6.1	361.5	575.0	8.9	-2.3	99.9	99.9	99.9	99.9	284.1	252.9	3.3	45.2	999.9	999.9
1.1	11.3	575.3	550.0	6.2	-2.3	99.9	99.9	99.9	99.9	283.5	292.6	3.4	54.5	999.9	999.9
2.0	13.8	793.2	925.0	4.1	-3.4	99.9	99.9	99.9	99.9	283.5	292.1	3.2	57.9	0.2	247.
2.9	16.3	1015.4	900.0	2.1	-3.5	355.5	2.5	0.2	-2.5	283.6	292.4	3.3	66.5	0.2	230.
3.7	18.8	1242.5	875.0	0.9	-4.7	333.8	5.6	2.5	-5.1	283.7	293.0	3.1	66.5	0.3	155.
4.6	21.4	1474.7	850.0	-1.0	-5.9	334.0	8.2	3.6	-7.4	285.1	293.0	2.9	69.4	0.7	171.
5.5	24.0	1712.0	825.0	-3.2	-6.5	333.6	8.2	3.6	-7.3	285.2	292.9	2.9	78.2	1.1	165.
6.4	26.6	1955.1	800.0	-4.0	-6.8	329.5	7.9	4.0	-6.8	286.9	292.7	2.9	80.7	1.5	161.
7.3	29.3	2206.3	775.0	-3.0	-8.7	336.4	8.1	3.2	-7.4	290.6	297.7	2.5	64.4	2.0	159.
8.3	32.1	2476.3	750.0	-3.0	-11.5	342.5	8.3	2.5	-7.9	293.4	299.4	2.1	51.6	2.5	159.
9.3	34.9	2744.4	725.0	-3.7	-12.8	335.9	8.9	3.6	-8.1	295.4	301.1	2.0	49.0	3.0	155.
10.3	37.8	3011.6	700.0	-4.3	-13.8	328.4	8.7	4.6	-7.4	297.7	303.2	1.9	47.5	3.5	158.
11.4	40.7	3257.6	675.0	-5.8	-14.8	324.5	9.5	5.5	-7.8	299.2	304.5	1.8	46.8	4.0	156.
12.4	43.6	3502.4	650.0	-7.7	-17.5	325.2	9.9	5.6	-8.1	300.7	304.7	1.5	45.3	4.6	155.
13.5	46.6	3876.4	625.0	-9.9	-18.5	324.5	9.9	5.8	-8.1	301.2	305.5	1.4	48.9	5.3	154.
14.7	49.6	4210.5	600.0	-11.6	-21.0	320.5	10.2	6.5	-7.9	302.7	306.4	1.2	45.6	6.0	152.
15.8	52.8	4535.3	575.0	-14.1	-23.5	319.0	11.9	7.8	-9.0	303.5	306.6	1.0	46.7	6.7	151.
17.1	56.0	4871.5	550.0	-16.0	-26.4	320.8	14.2	9.0	-11.0	305.1	317.6	0.8	40.4	7.7	149.
18.0	58.6	5210.6	500.0	-18.6	-31.4	320.5	16.9	10.7	-13.0	306.0	307.8	0.5	31.3	8.8	148.
20.5	66.0	5959.1	475.0	-21.1	-34.7	317.9	16.6	11.1	-12.3	307.3	308.7	0.4	28.2	10.1	147.
22.3	73.3	6311.7	450.0	-23.7	-39.0	318.2	19.8	13.2	-14.7	308.6	309.6	0.3	22.9	13.5	146.
23.7	73.3	6761.3	425.0	-27.0	-41.9	321.6	21.0	13.0	-16.4	309.3	310.0	0.2	22.7	13.3	145.
25.3	77.0	7199.9	400.0	-30.0	-45.3	325.3	21.0	12.0	-17.3	310.5	311.1	0.2	20.8	15.0	145.
27.0	81.0	7639.2	375.0	-33.5	-48.1	324.9	21.0	12.1	-17.2	311.5	312.0	0.1	21.0	17.0	145.
28.5	85.0	8112.3	350.0	-41.2	-51.3	322.4	21.4	13.0	-16.9	312.2	312.6	0.1	21.3	19.1	145.
30.5	85.2	8612.2	325.0	-44.3	-55.9	320.2	22.2	14.2	-17.0	313.2	313.2	0.1	21.0	21.0	145.
34.4	93.7	9144.3	300.0	-49.2	-59.9	328.1	25.0	15.0	-25.9	317.5	317.5	0.1	21.0	23.7	144.
34.4	98.2	9722.8	275.0	-54.2	-64.2	327.1	31.3	17.0	-28.1	320.4	320.4	0.1	21.0	26.9	145.
36.7	103.0	10327.1	250.0	-59.1	-69.9	315.2	26.8	18.9	-26.3	325.0	325.0	0.1	21.0	30.5	147.
35.1	106.2	11003.5	225.0	-52.7	-64.2	309.4	26.9	20.8	-19.0	334.1	334.1	0.1	21.0	35.0	147.
42.0	113.6	11762.0	200.0	-57.3	-69.9	297.9	22.9	20.2	-17.0	349.4	349.4	0.1	21.0	39.1	147.
45.3	115.5	12622.6	175.0	-54.6	-64.2	294.1	20.7	18.9	-10.7	362.0	362.0	0.1	21.0	43.4	145.
48.5	125.6	13611.3	150.0	-56.2	-69.9	293.9	19.9	18.2	-8.4	376.0	376.0	0.1	21.0	48.1	143.
53.4	132.7	14775.7	125.0	-56.5	-64.2	296.2	14.4	12.9	-8.1	393.3	393.3	0.1	21.0	52.1	140.
56.7	140.3	16150.2	100.0	-56.5	-69.9	296.2	14.4	12.9	-6.4	418.6	418.6	0.1	21.0	57.3	138.
64.6	148.3	16039.3	75.0	-56.8	-64.2	285.1	12.6	12.2	-3.3	453.9	453.9	0.1	21.0	61.8	136.
71.2	157.0	20550.0	50.0	-54.5	-69.9	282.1	5.8	5.6	-1.2	515.1	515.1	0.1	21.0	66.9	135.
85.2	165.7	25057.7	25.0	-48.2	-64.2	123.1	3.9	-3.3	2.1	666.6	666.6	0.1	21.0	70.6	133.

0 BY SPEED MEANS ELEVATION ANGLE BETWEEN 6 AND 10 DEG
 1 BY TEMP MEANS TEMPERATURE OR TIME HAVE BEEN INTERPOLATED
 99 BY SPEED MEANS ELEVATION ANGLE LESS THAN 6 DEG

STATION NO. 433
SALEM, ILLINOIS

2 MAY 1978
1400 GMT

161 19. 0

TIME MIN	CATCY	FLIGHT GPH	PAES MB	TEMP DG C	DEW PT DG C	DIR DG	SPEED M/SEC	U COMP M/SEC	V COMP M/SEC	POT Y DG K	E POT T DG K	MX RTO GM/KG	RH PCT	RANGE KM	AZ DG
0.0	5.7	175.0	999.7	7.3	-2.7	40.0	5.1	-3.3	-3.9	280.5	280.8	3.1	49.0	0.0	0.0
55.5	59.9	58.5	1000.0	99.9	99.9	99.9	99.9	99.9	99.9	99.9	99.9	99.9	99.9	999.9	999.9
0.5	7.7	379.4	575.0	3.6	-4.2	33.4	6.0	-3.3	-5.0	278.8	286.4	2.9	56.4	0.3	206.0
1.7	5.7	590.3	550.0	4.1	-9.7	32.4	7.3	-3.5	-6.1	281.4	286.7	2.0	36.0	0.6	210.0
4.5	11.0	726.5	525.0	3.4	-11.4	28.2	9.2	-4.4	-8.1	282.8	287.6	1.7	33.2	1.0	210.0
3.6	13.8	1028.7	500.0	2.5	-18.8	26.8	12.8	-5.7	-11.4	284.1	286.9	1.0	18.9	1.6	209.0
4.3	16.0	1255.7	475.0	1.8	-20.3	26.2	12.7	-5.6	-11.4	285.6	288.2	0.9	17.5	2.3	208.0
5.2	18.2	1428.5	450.0	1.2	-16.2	23.6	10.7	-4.3	-9.3	287.4	291.1	1.3	26.2	3.0	208.0
6.7	40.4	1729.2	425.0	1.1	-12.5	18.1	9.9	-3.1	-9.4	289.7	294.8	1.8	35.6	3.5	207.0
7.1	22.7	1576.1	400.0	0.1	-17.2	15.3	8.6	-2.3	-8.3	291.3	295.0	1.2	25.8	4.1	205.0
6.1	45.0	2230.6	375.0	0.6	-21.0	8.9	7.6	-1.2	-7.5	293.1	295.9	0.1	19.6	4.5	204.0
5.2	27.4	2491.1	350.0	-2.4	-21.4	5.2	7.9	-0.7	-7.8	294.0	296.8	0.9	21.6	5.0	202.0
10.2	29.0	2755.3	325.0	-3.7	-23.2	353.9	7.2	0.8	-7.2	295.4	297.9	0.8	20.3	5.4	200.0
11.3	22.4	3036.7	300.0	-3.1	-26.7	350.4	6.8	1.1	-6.7	299.1	301.0	0.6	14.0	5.8	198.0
12.4	34.9	3324.4	275.0	-3.1	-29.0	333.3	6.4	2.9	-5.7	302.2	304.0	0.6	12.5	6.2	196.0
13.5	27.6	3722.8	250.0	-3.9	-28.9	317.6	6.4	4.3	-4.7	304.6	306.3	0.5	12.2	6.5	193.0
14.7	40.2	4031.2	225.0	-5.5	-31.4	322.4	6.1	3.7	-4.8	306.2	307.7	0.4	10.8	6.7	190.0
15.8	43.0	4245.6	200.0	-7.9	-33.9	334.9	8.1	3.4	-7.3	308.0	308.2	0.4	10.2	7.0	187.0
16.9	45.6	4479.1	175.0	-10.3	-36.0	334.0	8.0	3.5	-7.3	308.0	309.0	0.3	10.0	7.5	185.0
17.2	48.5	4520.1	150.0	-12.4	-37.4	333.9	9.0	4.0	-8.1	309.4	310.4	0.3	10.2	8.1	183.0
18.6	51.5	4744.1	125.0	-14.1	-41.3	328.3	11.9	6.2	-10.1	311.2	311.9	0.2	7.9	9.8	180.0
21.0	54.6	5122.1	100.0	-16.3	-42.9	321.5	14.8	9.2	-11.6	313.2	313.8	0.2	7.9	9.8	176.0
22.3	57.9	5527.3	75.0	-18.5	-43.2	318.1	17.0	11.4	-12.7	315.1	315.8	0.2	9.2	10.9	172.0
23.8	61.3	6026.1	50.0	-21.9	-45.0	314.8	18.4	13.1	-13.0	315.8	316.3	0.1	10.1	12.1	168.0
25.4	64.7	6445.8	25.0	-25.6	-47.6	312.2	19.8	14.7	-13.3	316.2	316.7	0.1	10.5	13.6	164.0
27.2	68.3	7022.1	0.0	-29.0	-50.5	302.5	21.4	16.5	-13.6	317.3	317.6	0.1	10.4	15.6	159.0
28.1	72.2	7440.3	375.0	-32.4	-53.2	304.1	21.4	16.8	-13.2	318.8	319.1	0.1	10.4	17.7	155.0
30.2	76.2	8223.2	350.0	-36.5	-55.6	300.5	22.4	19.3	-11.4	319.5	319.7	0.1	11.7	19.7	152.0
32.8	80.3	8732.8	325.0	-40.3	-59.9	296.1	24.7	22.1	-10.9	321.1	321.9	99.9	99.9	22.0	146.0
37.8	84.6	9272.6	300.0	-45.1	-59.9	293.6	24.9	22.8	-10.0	321.9	321.9	99.9	99.9	24.6	144.0
37.0	89.4	9848.6	275.0	-49.1	-59.9	293.3	25.0	23.0	-9.9	324.1	324.1	99.9	99.9	27.6	140.0
35.4	84.4	10467.4	250.0	-54.2	-59.9	293.9	24.5	22.4	-9.9	325.6	325.6	99.9	99.9	30.7	137.0
41.8	59.8	11136.5	225.0	-57.6	-59.9	291.2	31.8	27.7	-11.5	330.2	330.2	99.9	99.9	34.3	135.0
44.3	105.5	11673.5	200.0	-61.5	-59.9	287.8	39.0	37.1	-11.9	335.4	335.4	99.9	99.9	39.4	131.0
47.3	111.8	12704.1	175.0	-61.2	-59.9	286.1	30.6	29.0	-9.5	349.0	349.0	99.9	99.9	45.3	128.0
50.6	118.7	13667.2	150.0	-57.2	-59.9	291.2	20.8	23.1	-9.0	371.6	371.6	99.9	99.9	50.5	126.0
54.5	126.0	14614.2	125.0	-57.8	-59.9	289.7	24.4	19.2	-6.9	390.3	390.3	99.9	99.9	55.5	125.0
59.3	134.3	16218.0	100.0	-59.2	-59.9	296.9	15.0	13.4	-6.8	413.4	413.4	99.9	99.9	60.3	124.0
65.2	143.0	16288.5	75.0	-58.2	-59.9	291.3	12.1	11.3	-4.4	431.0	431.0	99.9	99.9	64.8	123.0
72.4	152.7	20286.7	50.0	-57.1	-59.9	301.6	6.9	5.9	-3.6	509.1	509.9	99.9	99.9	70.8	122.0
85.9	142.5	25065.0	25.0	-48.9	-59.9	265.5	3.3	3.2	0.3	644.4	644.4	99.9	99.9	71.0	123.0

* BY SPEED MEANS ELEVATION ANGLE BETWEEN 6 AND 10 DEG
 * BY TEMP MEANS TEMPERATURE CR TIME HAVE BEEN INTERPOLATED
 ** BY SPEED MEANS ELEVATION ANGLE LESS THAN 6 DEG

STATION NO. 451
DODGE CITY, KANSAS
2 MAY 1978

108 140 0

TIME MIN	CNCT	WEIGHT GPM	PRES MB	TEMP DG C	DEM PT DG C	DIR DG	SPEED M/SEC	U COMP M/SEC	V COMP M/SEC	POT Y DG K	E POT T DG K	MX RTO GM/KG	RM PCT	RANGE KM	AZ DC
0-0	12-5	761.0	528.1	5.0	2.4	80.8	6.1	-6.0	-1.1	284.2	297.0	4.9	83.0	0.0	0.
0-9	5-9	59.9	1000.0	99.9	99.9	99.9	99.9	99.9	99.9	99.9	999.9	99.9	999.9	999.9	999.9
5-9	5-5	575.0	59.9	99.9	99.9	99.9	99.9	99.9	99.9	99.9	999.9	99.9	999.9	999.9	999.9
5-9	5-5	59.9	550.0	59.9	99.9	99.9	99.9	99.9	99.9	99.9	999.9	99.9	999.9	999.9	999.9
5-9	5-5	59.9	525.0	4.3	0.3	78.3	6.3	-6.2	-1.3	283.8	295.4	4.5	78.4	0.1	308.
6-1	12-7	616.3	500.0	1.8	-4.1	80.7	7.3	-7.2	-1.2	283.3	292.3	3.4	70.0	0.4	245.
6-8	16-9	1040.4	500.0	1.0	-8.6	67.1	9.0	-9.0	-0.5	284.8	291.1	2.3	48.8	0.8	256.
1-6	17-1	1267.2	875.0	0.6	-10.3	79.4	10.8	-10.6	-2.0	286.5	292.4	2.1	45.8	1.3	259.
4-5	15-2	1500.0	850.0	0.6	-5.6	82.3	12.0	-11.9	-1.6	289.3	297.9	3.1	65.0	2.0	259.
4-3	23-4	1739.7	825.0	0.6	-15.3	91.1	10.2	-10.2	0.2	291.8	305.2	4.3	89.5	3.0	263.
4-3	23-4	1766.8	800.0	0.6	-1.2	98.2	8.4	-8.3	1.2	293.4	305.2	4.3	101.8	3.0	264.
5-2	46-3	2-41.5	775.0	-1.0	-1.0	92.3	5.2	-5.2	0.2	295.5	309.6	4.8	101.2	3.6	255.
6-1	28-7	2-03.8	725.0	-1.3	-1.3	88.0	4.2	-4.2	-0.6	299.1	311.3	4.4	101.6	4.2	285.
7-2	11-1	2774.5	720.0	-3.0	-3.0	83.6	5.2	-4.4	0.3	300.8	312.3	4.1	99.6	4.2	285.
8-1	23-6	3253.8	700.0	-4.4	-4.5	94.4	4.4	-4.4	1.6	303.0	309.2	2.1	52.0	4.4	268.
6-2	6-1	343.3	675.0	-5.3	-13.6	151.3	2.1	-1.0	1.7	306.1	313.8	2.6	63.2	4.4	267.
13-4	2-7	346.7	625.0	-7.4	-11.4	235.8	3.5	3.0	1.7	307.6	313.7	2.0	54.5	4.0	265.
1-4	41-1	405.8	600.0	-7.4	-13.0	244.5	6.8	6.1	2.9	307.6	314.2	1.3	35.8	3.5	273.
1-8	46-4	407.1	575.0	-8.4	-20.9	238.5	7.6	6.5	4.0	310.2	314.2	0.7	22.6	3.1	278.
1-1	49-3	454.8	530.0	-10.1	-27.6	236.8	5.8	4.9	3.2	311.8	315.3	0.7	24.1	2.6	291.
1-5	12-2	507.7	525.0	-12.7	-24.0	244.7	5.4	4.9	2.1	314.4	317.0	0.8	34.0	2.5	291.
1-8	5-1	506.2	500.0	-18.0	-30.3	243.6	6.4	6.2	2.4	315.7	317.0	0.6	33.1	1.7	315.
1-4	58-1	6053.6	475.0	-18.0	-30.3	254.9	6.4	7.1	1.7	316.0	318.4	0.7	48.6	1.5	342.
2-5	61-2	6459.0	450.0	-21.7	-29.6	256.4	7.3	10.4	2.8	316.4	318.4	0.5	62.1	1.9	24.
2-4	64-6	6733.3	425.0	-25.4	-30.5	254.8	10.7	10.4	4.8	317.5	319.3	0.4	52.6	3.2	43.
4-8	67-6	7310.1	400.0	-28.5	-33.8	250.1	14.1	13.6	5.3	318.8	320.5	0.4	25.7	4.5	53.
4-8	71-4	7769.2	375.0	-32.4	-38.7	240.9	14.6	14.1	1.4	320.0	320.5	0.1	25.7	4.5	53.
27-5	75-0	8251.7	350.0	-36.1	-48.7	264.4	14.2	16.9	6.3	320.3	320.5	99.9	99.9	5.9	63.
25-4	78-0	8775.0	325.0	-40.9	-48.7	264.4	16.9	21.9	5.5	321.8	322.9	99.9	99.9	11.2	69.
31-4	81-0	9100.3	300.0	-45.1	-49.9	266.0	22.6	28.6	12.8	322.9	322.9	99.9	99.9	15.7	67.
31-4	81-0	9100.3	275.0	-49.9	-49.9	245.9	31.3	35.0	23.5	324.9	324.9	99.9	99.9	22.0	62.
35-4	81-4	10451.8	250.0	-54.6	-49.9	236.2	42.1	36.9	32.4	328.9	328.9	99.9	99.9	29.1	59.
4-2	101-7	11158.2	225.0	-59.8	-49.9	228.8	49.1	36.1	20.5	338.1	338.1	99.9	99.9	33.4	61.
4-6	106-8	12717.1	175.0	-62.4	-49.9	230.4	41.6	21.5	7.7	347.0	347.0	99.9	99.9	37.3	61.
4-7	112-7	13607.4	150.0	-61.5	-49.9	230.3	22.6	13.1	8.1	364.1	364.1	99.9	99.9	40.9	62.
4-3	119-3	14010.6	125.0	-58.5	-49.9	254.3	13.6	13.1	8.1	389.0	389.0	99.9	99.9	43.7	63.
5-4	126-7	16159.6	120.0	-62.8	-49.9	269.5	12.0	12.0	0.1	406.4	406.4	99.9	99.9	46.3	65.
5-9	135-0	17492.0	75.0	-59.7	-49.9	272.8	8.1	8.1	-0.4	447.8	447.8	99.9	99.9	48.8	67.
6-8	143-5	20510.6	50.0	-60.4	-49.9	317.4	6.1	4.2	-0.4	501.2	501.2	99.9	99.9	49.1	68.
71-0	152-3	24545.6	25.0	-51.4	-49.9	340.7	2.5	2.1	1.2	637.3	637.3	99.9	99.9	49.1	68.

0 BY SPEED MEANS ELEVATION ANGLE BETWEEN 6 AND 10 DEG
 0 BY TEMP MEANS TEMPERATURE OR TIME HAVE BEEN INTERPOLATED
 00 BY SPEED MEANS ELEVATION ANGLE LESS THAN 6 DEG

STATION NC. 456
TOPERA, KANSAS

2 MAY 1978
1400 GMT

158 7. 0

TIME MIN	CNTCT	HEIGHT GPM	PRES MB	TEMP DG C	DEW PT DG C	DIR DG	SPEED M/SEC	U COMP M/SEC	V COMP M/SEC	POT T DG K	E PCT Y DG K	MX PTD GA/KG	RM PCT	RANGE KM	AZ DG
00	70	268.0	590.4	8.9	2.3	70.0	3.1	-2.9	-1.1	282.8	294.7	4.6	63.0	0.0	0.0
05	90	59.9	1000.0	99.9	99.9	99.9	99.9	99.9	99.9	99.9	99.9	99.9	99.9	99.9	99.9
10	106	397.2	6.3	-1.4	965.9	559.9	99.9	99.9	99.9	281.5	290.8	3.5	57.6	999.9	999.9
15	120	609.7	550.0	5.6	-5.9	999.9	999.9	99.9	99.9	289.9	289.9	2.6	43.4	999.9	999.9
20	129	627.7	925.0	5.2	-8.1	999.9	999.9	99.9	99.9	284.6	290.8	2.2	37.6	999.9	999.9
25	153	1050.6	900.0	3.2	-8.8	999.9	999.9	99.9	99.9	284.8	290.5	2.2	41.1	999.9	999.9
30	176	1278.0	875.0	1.0	-9.4	999.9	999.9	99.9	99.9	284.8	290.7	2.1	45.6	2.0	244.8
35	201	1510.1	850.0	-1.3	-13.2	78.4	6.5	-8.3	-1.7	284.8	285.3	1.6	39.9	2.4	248.8
40	225	1748.2	825.0	-0.5	-23.3	56.1	7.9	-6.5	-4.4	288.1	290.2	0.7	16.0	2.9	248.8
45	250	1933.7	800.0	-1.5	-29.9	45.2	7.1	-5.0	-5.0	289.6	290.2	0.4	9.3	3.3	245.8
50	275	2246.4	775.0	-1.3	-33.5	5.5	4.8	-0.5	-4.8	292.4	293.3	0.3	6.5	3.6	243.8
55	301	2508.7	750.0	0.6	-32.4	320.2	5.9	3.8	-4.5	297.3	298.3	0.3	6.2	3.6	238.8
60	327	2760.5	725.0	0.1	-32.1	334.9	5.4	2.3	-4.9	300.7	301.8	0.4	6.2	3.6	233.8
65	353	3062.4	700.0	0.1	-32.7	356.6	4.5	0.3	-4.6	302.6	303.8	0.3	6.3	3.7	228.8
70	380	3352.7	675.0	-1.2	-31.7	12.8	4.4	-1.0	-4.2	304.4	305.7	0.4	7.6	4.0	225.8
75	408	3652.7	650.0	-3.0	-29.8	21.8	2.5	-0.9	-2.3	305.6	307.2	0.5	10.4	4.2	223.8
80	436	3961.8	625.0	-5.3	-25.4	350.3	1.2	0.2	-1.2	306.4	308.9	0.8	18.8	4.3	223.8
85	464	4260.8	600.0	-7.8	-29.3	293.7	1.1	1.0	-0.5	307.1	309.0	0.6	15.7	4.3	222.8
90	494	4610.5	575.0	-9.8	-28.5	270.6	0.6	0.6	-0.0	308.5	310.9	0.7	22.9	4.3	221.8
95	523	4952.4	550.0	-12.1	-17.4	317.7	1.3	1.3	-1.4	309.8	315.3	1.8	64.4	4.2	217.8
100	554	5307.0	525.0	-14.0	-20.9	272.4	4.7	4.7	-0.2	311.7	316.0	1.4	55.8	4.2	217.8
105	585	5676.3	500.0	-16.3	-24.3	274.2	9.2	9.2	-0.7	313.2	316.6	1.1	49.9	3.9	210.8
110	618	6060.3	475.0	-18.9	-28.3	278.4	12.7	12.6	-1.9	314.5	317.1	0.8	43.2	3.6	194.8
115	650	6461.3	450.0	-20.9	-37.3	278.3	16.5	16.3	-1.3	317.0	318.2	0.3	20.0	3.7	173.8
120	684	6881.3	425.0	-24.3	-41.2	277.4	20.5	20.3	-2.6	318.9	318.8	0.2	19.1	4.7	148.8
125	720	7319.5	400.0	-28.2	-46.9	278.9	18.8	18.6	-2.9	318.4	318.9	0.1	14.6	6.3	133.8
130	757	7772.7	375.0	-32.6	-50.6	276.3	21.0	20.8	-2.3	318.4	318.8	0.1	14.5	6.1	124.8
135	793	8260.3	350.0	-37.0	-53.5	278.7	31.4	31.1	-4.8	318.7	319.9	99.9	99.9	15.3	111.8
140	833	8767.8	325.0	-42.1	-59.9	276.0	41.0	40.9	-4.3	318.9	315.2	0.1	15.9	10.9	117.8
145	875	9304.6	300.0	-46.2	-69.9	274.0	33.5	33.4	-2.4	320.3	309.9	99.9	99.9	20.0	107.8
150	918	9876.8	275.0	-51.2	-69.9	272.6	32.2	32.2	-1.4	321.1	309.9	99.9	99.9	23.5	103.8
155	964	10488.8	250.0	-56.3	-69.9	269.2	31.9	31.9	0.4	322.4	309.9	99.9	99.9	27.9	103.8
160	1012	11156.5	225.0	-57.3	-69.9	258.8	29.4	28.9	5.7	330.8	309.9	99.9	99.9	32.0	101.8
165	1064	11850.2	200.0	-63.5	-69.9	257.1	36.1	35.2	8.1	332.3	309.9	99.9	99.9	36.4	98.8
170	1120	12719.1	175.0	-58.8	-69.9	272.6	30.3	30.3	-1.4	352.8	309.9	99.9	99.9	42.4	95.8
175	1180	13680.1	150.0	-59.7	-69.9	273.8	20.6	20.6	-1.4	367.2	309.9	99.9	99.9	47.1	96.8
180	1248	14626.3	125.0	-59.5	-69.9	276.3	17.4	17.3	-1.9	387.3	309.9	99.9	99.9	51.8	95.8
185	1323	16222.5	100.0	-60.4	-69.9	280.0	12.4	12.2	-2.1	411.1	309.9	99.9	99.9	56.0	96.8
190	1397	18317.7	75.0	-58.6	-69.9	288.7	11.7	11.5	-1.8	489.6	309.9	99.9	99.9	59.7	97.8
195	1485	20554.0	50.0	-59.8	-69.9	304.5	8.9	7.3	-5.0	502.6	309.9	99.9	99.9	63.9	97.8
200	1573	24603.9	25.0	-53.0	-69.9	287.5	8.3	7.9	-2.5	632.6	309.9	99.9	99.9	63.9	98.8

0 BY SPEED MEANS ELEVATION ANGLE BETWEEN 6 AND 10 DEG
 0 BY TEMP MEANS TEMPERATURE CR TIME HAVE BEEN INTERPOLATED
 00 BY SPEED MEANS ELEVATION ANGLE LESS THAN 6 DEG

STATION NO. 532
PEORIA, ILLINOIS

2 MAY 1978
1415 GMT

164 18. 0

TIME MIN	CATY	HEIGHT GPH	PRES MB	TEMP DG C	DEM PT DG C	DIR DG	SPEED M/SEC	U COMP M/SEC	V COMP M/SEC	POT T DG K	E POT T DG K	MX RTO CM/KG	RH PCT	RANGE KM	AZ DG
5.0	6.8	200.0	598.9	8.3	-7.4	30.0	5.1	-2.5	-4.4	281.5	287.5	2.2	32.0	0.0	0.
95.9	55.9	56.9	1000.0	99.9	99.9	99.9	99.9	99.9	99.9	99.9	99.9	99.9	99.9	999.9	999.9
6.7	9.2	358.6	975.0	5.0	-6.8	999.9	999.9	99.9	99.9	280.2	285.7	2.0	35.8	999.9	999.9
1.5	11.6	605.8	950.0	3.4	-10.5	999.9	999.9	99.9	99.9	280.7	285.6	1.8	35.4	999.9	999.9
2.4	14.0	825.7	925.0	2.9	-12.9	27.7	9.2	-4.3	-8.1	282.3	286.5	1.5	30.2	0.0	221.
3.2	16.5	1047.0	900.0	1.7	-9.4	15.0	10.2	-2.7	-9.9	283.3	289.0	2.1	43.1	1.7	213.
4.0	18.9	1273.5	875.0	0.5	-11.6	13.2	10.1	-2.3	-9.9	284.3	289.3	1.8	39.2	1.7	207.
4.9	21.5	1505.7	850.0	-0.8	-11.8	17.6	12.4	-3.8	-11.8	285.4	290.4	1.8	42.7	2.3	204.
5.7	1.0	1743.3	825.0	-2.6	-17.4	20.4	10.3	-3.6	-5.6	285.9	289.3	1.2	30.7	2.9	203.
6.8	26.6	1547.8	800.0	-2.5	-23.6	24.8	7.3	-3.1	-6.7	288.5	290.7	0.7	17.8	3.4	203.
7.7	25.3	2238.9	775.0	-4.0	-24.4	10.0	7.2	-1.1	-7.1	289.5	291.6	0.7	18.6	3.8	203.
8.7	32.0	2456.6	750.0	-5.0	-24.3	5.9	8.9	-0.9	-3.8	291.2	293.3	0.7	20.2	4.3	201.
9.5	24.7	2763.7	725.0	-6.3	-24.2	0.8	10.0	-0.1	-10.0	294.7	297.0	0.7	19.5	4.9	199.
10.9	24.4	3035.6	700.0	-5.6	-23.0	1.7	9.7	-0.3	-9.7	296.3	298.9	0.9	23.8	5.5	197.
12.1	40.3	3228.6	675.0	-5.8	-24.4	0.2	9.1	-0.0	-9.1	299.2	301.6	0.8	21.3	6.1	195.
13.1	43.1	3420.0	650.0	-6.1	-26.9	35.6	10.2	1.0	-10.2	302.1	304.2	0.6	17.4	6.7	194.
14.3	49.1	3625.4	625.0	-7.3	-28.7	33.5	11.2	3.9	-10.5	305.1	308.0	0.6	16.0	7.4	191.
15.5	49.1	4434.5	600.0	-8.8	-30.0	33.9	13.0	5.9	-11.6	306.0	307.7	0.5	16.0	8.1	187.
16.6	52.3	4572.0	575.0	-10.5	-32.9	33.8	13.7	4.7	-12.8	307.7	308.1	0.4	13.7	9.0	184.
17.6	54.4	4512.8	550.0	-12.6	-34.5	33.6	12.9	5.1	-11.8	309.1	310.3	0.4	13.9	10.0	182.
18.6	54.8	5245.1	525.0	-15.4	-35.3	32.3	12.6	6.8	-10.6	309.9	311.1	0.4	16.3	11.0	178.
21.0	62.0	5632.4	500.0	-18.2	-35.7	32.5	13.7	6.7	-10.6	312.8	312.0	0.4	19.7	11.9	175.
22.5	65.4	6115.0	475.0	-20.6	-38.9	32.3	14.1	8.6	-11.1	312.5	313.5	0.3	17.5	12.9	172.
24.0	63.9	6411.6	450.0	-23.8	-40.9	32.1	14.8	9.3	-11.5	313.3	314.1	0.2	16.9	14.1	170.
25.6	72.4	6626.0	425.0	-27.4	-43.4	31.3	15.8	9.8	-11.4	313.9	314.6	0.2	19.9	15.3	167.
27.1	75.9	7259.8	400.0	-30.3	-46.2	31.4	15.8	11.2	-11.1	315.7	316.2	0.1	19.3	16.6	165.
28.5	76.7	7713.8	375.0	-33.9	-49.0	31.7	14.9	10.2	-10.8	316.8	317.2	0.1	19.8	17.9	162.
30.5	63.7	8190.1	350.0	-37.1	-51.8	31.6	16.2	10.7	-12.2	318.7	318.1	0.1	19.7	19.3	160.
32.2	67.5	8702.9	325.0	-41.9	-59.9	311.6	16.3	12.2	-10.9	318.9	319.9	99.9	99.9	20.9	158.
34.2	42.2	9239.5	300.0	-46.3	-59.9	310.9	16.9	12.7	-11.1	320.2	319.9	99.9	99.9	22.6	156.
36.3	55.8	9611.7	275.0	-51.2	-59.9	313.0	17.0	12.4	-11.6	321.1	319.9	99.9	99.9	24.6	154.
38.5	101.6	10426.0	250.0	-55.4	-59.9	303.1	17.0	14.2	-9.3	323.7	319.9	99.9	99.9	26.6	152.
40.8	106.8	11049.2	225.0	-60.6	-59.9	293.9	19.1	17.4	-7.7	325.6	319.9	99.9	99.9	28.6	149.
43.2	112.8	11617.2	200.0	-63.5	-59.9	296.9	21.3	19.0	-9.7	327.1	319.9	99.9	99.9	31.1	146.
46.0	117.8	12643.5	175.0	-58.9	-59.9	251.5	22.3	20.8	-8.2	352.7	319.9	99.9	99.9	34.3	143.
48.2	124.3	13610.1	150.0	-58.8	-59.9	293.1	18.7	17.2	-7.3	367.1	319.9	99.9	99.9	37.9	140.
51.0	131.0	14754.3	125.0	-58.6	-59.9	295.6	15.6	13.6	-7.7	389.0	319.9	99.9	99.9	41.5	138.
57.7	138.7	16161.7	100.0	-57.4	-59.9	299.6	13.8	12.0	-6.8	417.0	319.9	99.9	99.9	45.3	136.
63.6	147.3	17658.1	75.0	-56.4	-59.9	300.4	10.6	9.1	-5.3	450.4	319.9	99.9	99.9	49.4	134.
71.4	156.5	20533.3	50.0	-54.8	-59.9	307.1	3.6	2.9	-2.2	514.3	319.9	99.9	99.9	52.7	134.
84.0	166.3	24562.0	25.0	-50.6	-59.9	134.5	1.1	-0.8	0.6	639.6	319.9	99.9	99.9	52.4	134.

0 BY SPEED MEANS ELEVATION ANGLE BETWEEN 6 AND 10 DEG
 0 BY TEMP MEANS TEMPERATURE OR TIME MAY BE INTERPOLATED
 00 BY SPEED MEANS ELEVATION ANGLE LESS THAN 6 DEG

STATION NO. 593
ONAWA, NEBRASKA

2 MAY 1978
1400 GMT

147 34.0

TIME MIN	CNTCT	HEIGHT CPM	PRES MB	TEMP DG C	DEW PT DG C	DIR DG	SPEED M/SEC	U COMP M/SEC	V COMP M/SEC	POT T DG K	E POT Y DG K	MX ATO CM/KG	RM PCT	RANGE KM	AZ DG
0.0	5.4	400.0	575.7	6.7	-1.4	100.0	2.1	-2.1	0.4	283.8	293.3	3.5	49.0	0.0	0.
99.9	55.9	99.9	1000.0	99.9	99.9	99.9	99.9	99.9	99.9	99.9	999.9	99.9	999.9	999.9	999.9
0.0	8.5	400.0	575.0	6.7	-1.5	102.9	2.1	-2.0	0.5	283.9	293.3	3.5	49.0	0.0	349.
0.8	10.7	620.4	550.0	7.6	-6.8	140.9	2.1	-1.3	1.6	284.9	291.5	2.4	35.4	0.1	268.
1.7	12.5	639.3	525.0	3.7	-8.5	151.8	2.7	-1.3	2.4	285.2	291.1	2.2	35.0	0.2	313.
2.3	15.1	1022.5	500.0	3.7	-9.9	114.2	3.0	-2.7	1.2	285.3	290.9	2.0	36.2	0.3	318.
3.2	17.3	1290.6	475.0	2.0	-10.1	92.5	3.0	-3.0	0.1	285.9	291.5	2.0	40.2	0.4	302.
4.0	19.5	1523.6	450.0	-0.2	-11.2	88.9	4.0	-4.0	-0.1	286.0	291.3	1.9	43.2	0.5	298.
4.9	21.9	1761.6	425.0	-1.7	-12.8	83.9	4.2	-4.2	0.4	286.8	290.1	1.9	46.7	0.6	287.
5.7	24.3	2006.2	400.0	-2.6	-15.8	78.9	3.3	-3.3	0.4	288.4	290.2	0.6	16.7	1.0	288.
6.6	26.6	2257.5	375.0	-3.3	-18.1	73.4	2.9	-2.9	0.2	290.3	291.4	0.3	0.9	1.1	281.
7.6	29.1	2516.2	350.0	-4.1	-20.1	62.0	4.7	-4.7	-0.7	292.2	292.8	0.2	5.0	1.3	282.
8.5	31.6	2765.1	325.0	-1.4	-28.0	52.9	7.7	-6.2	-4.7	297.9	298.6	0.2	4.1	1.6	273.
9.5	34.1	3016.5	300.0	2.2	-30.5	47.5	8.9	-6.5	-0.0	304.9	305.7	0.2	3.7	2.0	263.
10.6	36.7	3268.5	275.0	0.2	-37.3	48.2	8.6	-6.4	-5.7	305.9	306.6	0.2	3.9	2.5	259.
11.7	39.3	3520.0	250.0	-2.1	-33.1	48.9	7.6	-5.7	-5.0	306.9	307.8	0.4	7.0	3.0	250.
12.8	42.0	3771.5	225.0	-6.8	-30.5	44.7	5.7	-4.0	-4.0	306.9	306.5	0.5	11.2	3.4	247.
13.2	44.8	4023.8	200.0	-7.1	-30.5	30.2	4.1	-2.1	-3.6	307.9	309.5	0.5	13.4	3.6	248.
14.5	47.5	4275.8	175.0	-9.0	-28.7	28.1	4.1	-1.9	-3.6	309.5	311.5	0.6	16.3	3.9	248.
16.1	50.3	4527.5	150.0	-11.6	-30.3	39.8	2.9	-1.9	-2.3	310.3	312.2	0.6	19.3	4.1	241.
17.3	53.1	4779.0	125.0	-13.9	-31.9	65.6	1.9	-1.8	-0.8	311.7	313.4	0.5	19.9	4.2	240.
18.6	55.9	5030.4	100.0	-16.5	-34.3	72.1	2.5	-2.4	-0.8	313.0	314.4	0.4	19.7	4.4	241.
20.0	58.6	5281.8	75.0	-19.5	-38.2	72.6	2.4	-2.3	-0.7	313.8	314.9	0.3	17.2	4.6	241.
21.3	61.4	5533.2	50.0	-22.9	-39.9	74.8	2.0	-2.0	-0.5	314.5	315.4	0.3	19.2	4.7	242.
22.9	64.2	5784.6	25.0	-26.0	-43.5	103.3	1.5	-1.5	0.3	315.7	316.4	0.2	17.2	5.0	242.
24.4	67.0	6036.0	0.0	-30.1	-45.7	188.5	1.6	0.2	1.6	315.9	316.5	0.2	19.8	4.9	243.
26.0	72.6	7776.6	375.0	-33.2	-49.1	169.2	1.2	0.2	1.2	317.2	317.6	0.1	19.0	4.8	248.
27.6	76.6	8256.9	350.0	-37.2	-52.2	177.1	1.9	-0.1	1.9	318.6	318.6	0.1	19.0	4.8	248.
29.5	80.3	8736.8	325.0	-41.1	-59.9	223.2	3.7	2.5	2.7	320.1	320.1	99.9	999.9	4.5	248.
31.4	84.3	9315.5	300.0	-45.4	-59.9	235.7	2.1	1.8	1.2	321.4	321.4	99.9	999.9	4.2	250.
33.5	88.6	9894.2	275.0	-50.0	-59.9	252.2	2.0	-2.0	0.3	322.9	322.9	99.9	999.9	4.1	250.
35.6	93.0	10473.7	250.0	-55.2	-59.9	50.7	3.7	-2.9	-2.3	323.9	323.9	99.9	999.9	4.5	248.
37.1	97.6	11053.3	225.0	-60.4	-59.9	49.8	2.5	-1.5	-1.6	325.9	325.9	99.9	999.9	5.0	248.
41.6	131.0	11633.1	200.0	-64.1	-59.9	206.6	4.3	1.9	3.9	331.2	331.2	99.9	999.9	5.1	248.
43.4	138.4	12212.7	175.0	-68.0	-59.9	263.0	12.2	12.2	1.1	351.0	351.0	99.9	999.9	3.6	240.
46.7	144.5	13480.0	150.0	-58.4	-59.9	272.4	14.9	14.9	-0.6	369.6	369.6	99.9	999.9	1.8	191.
50.5	141.3	14627.3	125.0	-54.4	-59.9	280.2	13.0	12.8	-2.3	389.3	389.3	99.9	999.9	3.7	127.
51.1	125.7	16210.0	100.0	-58.9	-59.9	295.8	10.5	10.1	-2.9	413.9	413.9	99.9	999.9	6.5	116.
61.0	127.3	18043.8	75.0	-58.1	-59.9	302.9	8.7	7.3	-3.7	451.1	451.1	99.9	999.9	10.0	119.
64.5	147.0	20666.4	50.0	-56.7	-59.9	330.1	4.2	2.1	-3.7	509.8	509.8	99.9	999.9	12.9	116.
99.9	55.9	99.9	23.0	99.9	99.9	99.9	99.9	99.9	99.9	99.9	999.9	99.9	999.9	999.9	999.9

0 BY SPEED MEANS ELEVATION ANGLE BETWEEN 6 AND 10 DEG
 6 BY TEMP MEANS TEMPERATURE CR TIME HAVE BEEN INTERPOLATED
 99 BY SPEED MEANS ELEVATION ANGLE LESS THAN 6 DEG

ORIGINAL PAGE IS OF POOR QUALITY

STATION NO. 562
NORTH PLATTE, NEBRASKA
2 MAY 1978
1415 GMT

69 32.0 0

TIME MIN	CNTCT	HEIGHT GPM	PRES MB	TEMP DG C	DEW PT DG C	DIR DG	SPEED M/SEC	U COMP M/SEC	V COMP M/SEC	POT T DG K	E POT Y DG K	MX RTO GM/KG	RM PCT	RANGE KM	AZ DG
0-0	13-6	847.0	923.5	4.4	0.4	120.0	3.1	-2.7	1.5	283.9	295.2	4.3	75.0	0.0	0.
00-5	55-9	99.9	1000.0	99.9	99.9	99.9	99.9	99.9	99.9	99.9	99.9	99.9	999.9	999.9	999.9
05-5	55-9	55.9	575.0	99.9	99.9	99.9	99.9	99.9	99.9	99.9	99.9	99.9	999.9	999.9	999.9
09-5	55-9	55.9	500.0	99.9	99.9	99.9	99.9	99.9	99.9	99.9	99.9	99.9	999.9	999.9	999.9
15-5	55-9	55.9	925.0	99.9	99.9	99.9	3.5	-2.0	2.9	285.6	294.2	3.2	56.3	0.2	316.
20-5	15-7	1056.8	500.0	4.0	-3.9	144.6	3.8	-2.6	2.4	286.9	294.1	2.6	48.6	0.4	316.
25-5	17-9	1285.5	475.0	3.0	-6.8	130.3	3.8	-2.0	2.4	286.9	294.0	2.4	48.1	0.7	313.
30-5	20-2	1515.6	850.0	1.2	-8.5	126.1	4.3	-3.4	2.5	287.4	294.0	1.8	41.1	1.0	311.
35-5	24-5	1759.2	825.0	-0.4	-12.0	112.4	4.9	-4.1	1.7	289.5	293.8	1.5	35.3	1.2	308.
40-5	28-8	2008.5	800.0	-1.6	-15.0	114.0	4.1	-3.7	1.7	289.5	293.8	1.5	35.3	1.2	308.
45-5	32-2	2256.9	775.0	-1.8	-20.9	114.0	4.9	-4.5	2.0	291.9	293.2	1.5	9.4	1.4	304.
50-5	36-6	2505.3	750.0	-0.6	-28.7	115.5	6.5	-5.9	2.8	295.9	297.4	0.5	10.0	1.8	302.
55-5	40-0	2753.7	725.0	-1.0	-28.7	115.5	7.4	-6.2	4.1	298.4	299.9	0.5	15.6	2.5	304.
60-5	44-4	3002.1	700.0	-2.1	-28.7	130.2	8.9	-6.8	5.7	300.2	302.5	1.0	24.3	3.7	305.
65-5	48-8	3250.5	675.0	-3.9	-21.4	144.0	10.0	-7.5	6.6	301.2	304.4	1.0	25.8	4.1	307.
70-5	53-2	3498.9	650.0	-5.8	-14.5	148.3	6.4	-2.9	6.7	302.4	305.5	2.0	58.4	4.7	309.
75-5	57-6	3747.3	625.0	-7.5	-14.5	152.8	8.3	-4.2	7.1	303.9	310.0	2.0	58.4	5.5	310.
80-5	62-0	3995.7	600.0	-9.4	-12.5	149.6	8.3	-2.9	8.1	305.6	312.2	2.2	68.7	6.3	312.
85-5	66-4	4244.1	575.0	-10.7	-14.5	144.0	10.0	-4.2	8.1	307.5	315.1	2.5	86.5	6.9	314.
90-5	70-8	4492.5	550.0	-12.8	-12.5	152.8	6.4	-2.7	7.1	308.9	315.7	2.2	85.0	7.4	315.
95-5	75-2	4740.9	525.0	-14.7	-17.1	148.3	5.1	-1.8	4.4	310.2	316.1	1.9	81.6	7.9	316.
100-5	79-6	4989.3	500.0	-17.7	-20.1	150.5	3.6	-0.4	3.1	311.5	316.4	1.6	65.8	8.3	317.
105-5	84-0	5237.7	475.0	-20.0	-24.7	171.9	2.6	0.4	2.1	314.4	317.1	0.8	60.5	8.5	319.
110-5	88-4	5486.1	450.0	-22.9	-28.4	183.7	2.2	0.4	2.1	314.4	317.1	0.6	62.9	9.7	321.
115-5	92-8	5734.5	425.0	-25.8	-31.6	205.0	3.3	1.3	2.5	315.2	317.4	0.5	61.2	9.1	324.
120-5	97-2	5982.9	400.0	-28.9	-34.9	210.8	3.3	2.0	2.7	316.2	317.8	0.3	57.5	9.1	328.
125-5	101-6	6231.3	375.0	-31.9	-34.9	211.5	3.9	2.1	3.4	316.7	317.9	0.3	57.5	9.6	334.
130-5	106-0	6479.7	350.0	-34.9	-33.6	220.8	4.4	2.9	3.3	317.6	318.4	0.2	55.0	9.9	338.
135-5	110-4	6728.1	325.0	-37.9	-33.6	220.8	5.9	99.9	20.9	319.0	319.0	99.9	999.9	999.9	999.9
140-5	114-8	6976.5	300.0	-40.9	-33.6	99.9	99.9	99.9	99.9	99.9	99.9	99.9	999.9	999.9	999.9
145-5	119-2	7224.9	275.0	-43.9	-33.6	99.9	99.9	99.9	99.9	99.9	99.9	99.9	999.9	999.9	999.9
150-5	123-6	7473.3	250.0	-46.9	-33.6	99.9	99.9	99.9	99.9	99.9	99.9	99.9	999.9	999.9	999.9
155-5	128-0	7721.7	225.0	-49.9	-33.6	99.9	99.9	99.9	99.9	99.9	99.9	99.9	999.9	999.9	999.9
160-5	132-4	7970.1	200.0	-52.9	-33.6	99.9	99.9	99.9	99.9	99.9	99.9	99.9	999.9	999.9	999.9
165-5	136-8	8218.5	175.0	-55.9	-33.6	99.9	99.9	99.9	99.9	99.9	99.9	99.9	999.9	999.9	999.9
170-5	141-2	8466.9	150.0	-58.9	-33.6	99.9	99.9	99.9	99.9	99.9	99.9	99.9	999.9	999.9	999.9
175-5	145-6	8715.3	125.0	-61.9	-33.6	99.9	99.9	99.9	99.9	99.9	99.9	99.9	999.9	999.9	999.9
180-5	150-0	8963.7	100.0	-64.9	-33.6	99.9	99.9	99.9	99.9	99.9	99.9	99.9	999.9	999.9	999.9
185-5	154-4	9212.1	75.0	-67.9	-33.6	99.9	99.9	99.9	99.9	99.9	99.9	99.9	999.9	999.9	999.9
190-5	158-8	9460.5	50.0	-70.9	-33.6	99.9	99.9	99.9	99.9	99.9	99.9	99.9	999.9	999.9	999.9
195-5	163-2	9708.9	25.0	-73.9	-33.6	99.9	99.9	99.9	99.9	99.9	99.9	99.9	999.9	999.9	999.9
200-5	167-6	9957.3	0.0	-76.9	-33.6	99.9	99.9	99.9	99.9	99.9	99.9	99.9	999.9	999.9	999.9

0 BY SPEED MEANS ELEVATION ANGLE BETWEEN 6 AND 10 DEG
0 BY TEMP MEANS TEMPERATURE OR TIME HAVE BEEN INTERPOLATED
00 BY SPEED MEANS ELEVATION ANGLE LESS THAN 6 DEG

STATION NO. 33001
COLLEGE STATION, TEXAS

2 MAY 1978
1440 GMT

180 27. 0

TIME MIN	CATCT	WEIGHT GPM	PRE.S MB	TEMP DG C	DEW PT DG C	DIR DC	SPEED M/SEC	U COMP M/SEC	V COMP M/SEC	POT T DG K	E POT Y DG K	MX RTO GM/KG	RM PCT	RANGE KM	AZ DG
0.0	5.7	79.0	690.0	18.8	15.5	0.0	0.0	0.0	0.0	292.1	321.0	11.2	81.0	0.0	9.
9.5	59.9	55.9	1000.0	99.9	99.9	99.9	99.9	99.9	99.9	99.9	999.9	99.9	999.9	999.9	999.9
1.0	7.8	278.4	975.0	15.7	14.6	999.9	999.9	99.9	99.9	290.9	318.8	10.8	93.4	999.9	999.9
1.5	10.2	455.1	950.0	15.2	14.4	999.9	999.9	99.9	99.9	292.7	321.1	11.0	94.9	999.9	999.9
2.8	12.4	727.2	525.0	17.4	16.6	131.4	11.9	-9.0	7.9	297.2	331.4	13.0	95.1	2.0	275.
3.6	14.8	562.1	500.0	17.0	16.2	142.7	12.6	-7.7	10.1	299.0	333.5	13.0	95.2	2.6	286.
5.0	17.0	1822.0	875.0	14.1	13.3	155.9	12.7	-5.2	11.6	298.5	327.9	11.1	94.8	3.3	297.
6.1	15.6	1447.2	850.0	13.1	12.1	157.0	13.7	-5.3	12.6	299.9	328.2	10.5	93.7	4.0	305.
7.4	21.9	1658.6	825.0	12.1	11.1	157.9	13.0	-4.9	12.1	301.4	328.9	10.2	93.7	4.8	311.
8.1	24.5	1516.6	800.0	10.4	8.1	169.3	11.7	-3.2	11.3	302.2	325.7	8.6	86.0	5.4	314.
9.2	26.5	2235.6	775.0	13.3	-13.2	177.5	10.6	-0.5	10.6	308.2	313.7	1.8	14.4	5.9	318.
10.1	29.6	2457.4	750.0	14.3	-8.1	182.3	10.0	0.4	10.0	312.1	320.7	2.8	20.5	6.5	323.
11.5	22.3	2781.7	725.0	11.5	-9.2	189.5	7.0	0.8	7.0	312.1	320.2	2.6	22.5	7.0	326.
12.4	35.1	3073.7	700.0	9.7	-13.0	191.0	5.2	1.0	5.1	313.2	319.5	2.0	16.7	7.3	328.
13.5	17.7	3374.6	675.0	8.0	-16.3	205.4	4.4	1.9	4.0	314.7	319.7	1.6	15.8	7.5	330.
15.4	40.5	3664.2	650.0	5.2	-18.0	223.3	6.1	4.4	4.3	314.9	319.4	1.4	16.7	7.7	333.
16.8	43.4	4002.8	625.0	3.1	-19.5	235.5	8.2	6.8	4.7	316.0	320.2	1.3	17.1	7.9	337.
18.2	42.4	4331.6	600.0	0.1	-20.2	242.4	9.4	8.3	4.4	316.3	320.4	1.3	20.0	8.0	343.
19.2	42.5	4073.7	575.0	-3.0	-21.3	241.6	11.2	9.9	5.3	316.4	320.4	1.2	22.6	8.2	349.
21.1	52.5	5020.5	550.0	-8.4	-21.1	242.9	12.3	11.0	5.6	316.5	320.7	1.3	29.5	8.5	356.
24.7	53.6	5381.9	525.0	-9.8	-21.3	240.7	13.6	11.8	6.6	316.6	320.9	1.3	38.4	9.1	3.
24.7	53.9	5755.2	500.0	-13.4	-22.9	230.6	14.7	12.2	8.1	316.8	320.7	1.2	44.2	9.9	9.
25.5	42.3	6144.2	475.0	-16.0	-20.1	224.9	18.4	13.0	13.0	318.2	320.4	0.7	28.4	11.1	15.
27.7	65.8	6550.6	450.0	-17.2	-23.5	222.1	20.3	13.6	15.1	321.7	322.3	0.2	8.1	13.1	19.
27.5	65.3	6976.5	425.0	-20.2	-25.3	226.0	19.1	13.8	13.3	323.1	323.7	0.2	8.5	15.4	23.
31.9	73.0	7422.5	400.0	-23.7	-26.2	230.0	20.9	16.0	13.4	324.2	324.8	0.1	10.4	17.6	26.
34.0	76.8	7693.5	375.0	-27.6	-29.1	233.5	24.0	19.3	14.3	325.1	325.6	0.1	10.7	20.2	30.
36.1	60.9	8262.6	350.0	-31.9	-22.3	233.8	24.9	20.1	14.7	325.7	326.0	0.1	11.2	23.1	33.
38.2	85.0	8901.3	325.0	-35.9	-24.5	239.2	25.3	21.7	13.0	327.1	327.4	0.1	12.6	26.1	35.
41.0	85.4	9452.3	300.0	-40.1	-24.9	250.4	27.9	26.3	9.4	328.8	999.9	99.9	995.5	29.9	40.
43.5	64.2	10941.3	275.0	-43.9	-24.9	253.3	35.9	34.4	10.3	331.7	959.9	99.9	995.9	39.9	49.
46.5	59.0	10275.6	250.0	-48.1	-24.9	257.8	42.7	41.7	9.0	334.5	999.9	99.9	995.9	45.9	53.
49.0	164.0	11362.3	225.0	-53.6	-24.9	262.3	45.4	45.0	6.1	336.4	999.9	99.9	999.9	52.9	58.
52.0	155.8	12110.3	200.0	-59.0	-24.9	271.1	43.9	43.9	-0.8	339.4	999.9	99.9	999.9	60.4	63.
55.5	115.8	12639.3	175.0	-63.2	-24.9	268.1	39.7	39.7	1.3	345.6	999.9	99.9	999.9	69.4	65.
55.2	122.5	13879.5	150.0	-66.8	-24.9	256.0	46.6	45.2	11.3	355.1	999.9	99.9	999.9	81.4	67.
63.1	137.7	14675.5	125.0	-66.9	-24.9	267.7	38.9	38.9	1.6	373.8	999.9	99.9	999.9	85.6	68.
67.5	137.3	16340.2	100.0	-66.5	-24.9	253.9	7.7	7.4	2.1	399.4	999.9	99.9	999.9	89.2	68.
74.3	145.3	18052.6	75.0	-64.4	-24.9	255.9	11.6	11.2	2.6	440.0	999.9	99.9	999.9	92.3	69.
82.4	153.7	20595.6	50.0	-60.1	-24.9	348.7	4.9	0.9	-4.9	501.9	999.9	99.9	999.9	999.9	999.9
55.5	55.9	55.5	25.0	99.9	99.9	99.9	99.9	99.9	99.9	99.9	999.9	99.9	999.9	999.9	999.9

* BY SPEED MEANS ELEVATION ANGLE BETWEEN 6 AND 10 DEG
 * BY TEMP MEANS TEMPERATURE CR TIME HAVE BEEN INTERPOLATED
 ** BY SPEED MEANS ELEVATION ANGLE LESS THAN 6 DEG

Sounding Data

2 May 1978

1800 GMT

ORIGINAL PAGE IS
OF POOR QUALITY

STATION NO. 220
APALACHICOLA, FLORIDA
2 MAY 1978
1700 GMT

TIME MIN	CNTCT	HEIGHT GPM	PRES MB	TEMP DG C	DEW PT DG C	DIR DG	SPEED M/SEC	U COMP M/SEC	V COMP M/SEC	POT T DG K	E POT T DG K	MX RTO GM/KG	RH PCT	RANGE KM	AZ DG
6.0	5.2	7.0	1011.0	25.8	21.9	120.0	3.1	-2.7	1.5	298.0	311.4	16.6	79.0	0.0	0.
6.4	6.2	103.3	1000.0	23.1	20.4	999.9	99.9	99.9	99.9	298.3	316.1	18.3	84.6	999.9	999.
1.3	8.5	324.8	975.0	22.2	18.6	999.9	999.9	99.9	99.9	297.5	334.2	14.0	79.9	999.9	999.
2.3	10.8	530.6	950.0	20.6	18.1	999.9	999.9	99.9	99.9	298.1	334.7	13.9	85.5	0.2	291.
3.0	13.2	731.2	925.0	19.1	16.8	222.5	1.7	1.1	1.2	298.9	333.6	13.1	86.2	0.2	296.
3.8	15.5	1017.0	900.0	17.6	14.6	239.6	3.1	2.7	1.6	299.7	330.9	11.7	82.4	0.2	352.
4.8	17.9	1257.9	875.0	16.1	12.8	237.0	4.0	3.4	2.2	300.5	329.0	10.6	80.1	0.3	28.
5.7	20.3	1534.3	850.0	14.5	11.5	255.5	4.3	4.1	1.1	301.3	328.7	10.1	82.3	0.5	41.
6.7	22.8	1756.5	825.0	12.7	10.2	269.4	4.9	4.9	0.1	302.0	327.9	9.5	84.7	0.8	57.
7.6	25.3	2014.7	800.0	11.3	4.0	264.7	5.7	5.7	0.5	303.2	321.2	6.5	61.6	1.0	65.
8.5	27.7	2280.3	775.0	11.9	-7.2	258.0	8.4	8.2	1.7	305.6	315.3	2.9	26.0	1.4	70.
9.5	30.2	2553.9	750.0	10.3	-1.1	250.7	9.2	8.7	3.1	307.8	321.5	4.7	45.2	1.9	71.
10.4	32.9	2835.0	725.0	8.3	0.5	247.0	10.9	10.0	4.3	308.6	324.4	5.5	57.6	2.4	70.
11.4	35.6	3121.8	700.0	6.1	-8.6	252.2	12.0	11.4	3.7	309.2	318.1	3.0	35.5	3.2	70.
12.5	38.3	3421.2	675.0	5.4	-23.5	264.0	12.6	12.5	1.3	311.7	314.5	0.8	10.2	3.9	71.
13.5	41.0	3727.8	650.0	3.1	-22.9	272.1	12.6	12.6	-0.5	312.5	315.5	0.9	12.6	4.7	74.
14.7	43.9	4043.7	625.0	-0.1	-16.8	282.0	11.7	11.4	-2.4	312.3	317.5	1.6	27.1	5.5	78.
15.8	46.8	4359.3	600.0	-2.3	-12.8	291.2	12.4	11.6	-4.5	313.4	320.8	2.4	44.9	6.2	81.
17.0	49.8	4705.5	575.0	-5.3	-15.9	295.8	15.1	13.6	-6.6	313.8	319.9	1.9	43.1	7.0	86.
18.1	52.8	5033.5	550.0	-7.1	-17.8	291.8	17.4	16.2	-6.5	315.6	322.1	1.7	42.5	8.0	89.
19.2	55.9	5414.2	525.0	-10.1	-17.0	289.2	17.5	16.5	-5.8	316.3	322.4	1.9	57.1	9.1	92.
20.5	59.1	5795.0	500.0	-12.6	-19.8	286.8	18.2	17.3	-6.3	317.7	322.8	1.6	56.5	10.4	94.
21.5	62.4	6178.7	475.0	-15.2	-27.6	286.8	22.0	21.0	-6.3	319.1	321.9	0.8	33.7	12.1	96.
23.3	65.8	6565.3	450.0	-18.0	-29.3	285.0	24.9	24.1	-6.4	320.6	323.1	0.7	36.2	14.0	97.
24.8	69.3	7010.7	425.0	-20.1	-29.4	284.1	23.1	22.4	-5.6	323.3	328.0	0.8	42.8	16.3	98.
26.4	72.9	7457.4	400.0	-23.3	-32.6	281.0	24.0	23.6	-4.6	324.8	326.9	0.6	41.5	18.4	99.
28.0	76.6	7926.6	375.0	-26.9	-40.1	275.6	24.3	23.9	-4.1	326.0	327.2	0.3	27.1	20.8	99.
29.7	80.5	8421.1	350.0	-30.4	-42.9	274.6	25.4	25.3	-2.0	327.8	328.7	0.2	27.9	23.2	99.
31.2	84.5	8943.6	325.0	-35.0	-46.4	274.6	27.8	27.7	-2.2	328.4	329.1	0.2	29.9	25.8	98.
33.3	88.8	9498.2	300.0	-39.6	-51.0	279.5	29.2	28.8	-4.8	329.5	330.0	0.1	28.1	29.2	99.
35.3	93.3	10084.7	275.0	-44.7	-59.9	283.7	31.6	30.7	-7.5	330.5	999.9	99.9	999.9	32.9	99.
37.5	98.0	10716.0	250.0	-48.7	-68.7	288.8	35.8	33.9	-11.5	333.7	999.9	99.9	999.9	37.0	99.
39.2	103.0	11403.9	225.0	-51.9	-66.9	290.6	36.8	34.5	-12.9	338.9	999.9	99.9	999.9	42.2	101.
41.5	108.4	12158.7	200.0	-57.8	-69.9	285.6	37.9	36.5	-10.2	341.3	999.9	99.9	999.9	47.6	102.
43.1	114.3	12956.7	175.0	-63.7	-65.9	281.3	47.1	46.2	-9.2	344.8	999.9	99.9	999.9	54.4	102.
46.2	120.5	13527.0	150.0	-60.9	-69.9	279.2	56.9	56.2	-9.1	354.8	999.9	99.9	999.9	64.1	101.
51.8	127.3	15021.6	125.0	-67.5	-69.9	280.0	43.9	43.2	-7.7	372.8	999.9	99.9	999.9	78.1	102.
56.4	135.0	16368.1	100.0	-66.0	-69.9	276.7	25.9	25.7	-3.0	400.2	999.9	99.9	999.9	84.9	101.
61.1	143.3	18123.1	75.0	-63.9	-69.9	275.1	12.5	12.5	-1.1	439.1	999.9	99.9	999.9	90.9	100.
65.6	152.0	20629.2	50.0	-58.4	-69.9	251.5	4.4	4.2	1.4	508.9	999.9	99.9	999.9	93.9	100.
61.3	161.0	25070.8	25.0	-50.2	-69.9	999.9	999.9	999.9	99.9	640.3	999.9	99.9	999.9	94.9	100.

0 BY SPEED MEANS ELEVATION ANGLE BETWEEN 6 AND 10 DEG
0 BY TEMP MEANS TEMPERATURE OR TIME HAVE BEEN INTERPOLATED
00 BY SPEED MEANS ELEVATION ANGLE LESS THAN 6 DEG

STATION NO. 232
BOOTHVILLE, LOUISIANA

2 MAY 1978
1718 GMT

TIME MIN	CATCT	WEIGHT GPM	PAES MB	TEMP CG C	DEW PT CG C	DIR CG	SPEED M/SEC	U COMP M/SEC	V COMP M/SEC	POT T DC K	E POT T DC K	WX RTO CM/SEC	RM PCT	RANGE KM	AZ DG
0-0	6-4	1-0	1000-3	26-0	23-5	110-0	7-1	-0-7	2-4	297-2	247-2	10-4	82-0	0-0	0-0
0-3	5-1	2-0	1000-0	24-9	22-9	122-1	8-1	-0-8	4-3	297-0	343-4	17-9	94-3	0-3	291-
1-0	7-1	304-8	575-0	22-5	21-5	127-5	8-0	-0-3	4-9	297-8	341-7	10-8	94-3	0-5	297-
1-6	5-3	531-5	550-2	21-2	21-2	118-9	6-7	-0-5	3-2	298-7	341-2	10-2	95-9	0-8	291-
2-0	11-4	743-1	525-0	20-3	18-0	146-0	7-0	-2-0	5-0	300-1	339-8	10-0	91-4	1-1	304-
3-5	13-7	1075-0	500-0	18-6	16-5	153-3	8-0	-2-4	7-1	300-7	334-1	13-3	87-2	1-5	311-
4-3	15-8	1241-8	475-0	17-3	14-6	152-7	7-9	-3-6	7-0	301-8	330-7	12-2	85-0	1-9	316-
5-3	15-3	1452-2	450-0	15-7	11-3	163-9	7-3	-2-0	7-0	302-6	325-7	9-9	74-8	2-3	319-
6-1	12-6	1743-2	425-0	15-4	9-7	190-5	7-9	1-4	7-7	303-9	330-3	6-2	68-8	2-6	324-
7-3	23-0	2033-7	400-0	13-7	7-9	237-1	7-9	3-6	7-1	305-6	329-2	6-4	67-9	2-8	332-
7-6	15-5	2271-3	775-0	11-9	6-4	222-7	7-4	5-0	5-4	308-6	331-7	9-0	79-0	2-0	338-
8-5	17-9	2545-4	750-0	9-7	6-7	234-6	7-6	6-0	4-3	307-1	336-3	8-3	42-8	2-2	346-
9-2	15-6	2825-4	725-0	7-4	3-9	232-7	4-8	5-4	4-1	307-6	327-4	7-0	78-4	3-4	352-
11-0	11-3	3114-5	700-0	6-4	-11-5	227-9	7-3	5-4	4-9	309-5	317-2	2-5	25-6	3-6	358-
12-0	15-9	3413-0	675-0	6-4	-22-9	227-8	10-0	7-4	6-7	312-8	315-7	0-9	19-8	4-0	4-
13-1	14-3	3721-2	650-0	4-3	-23-5	231-2	11-7	9-1	7-4	312-8	316-7	0-9	11-1	4-5	10-
14-2	11-3	4033-7	625-0	1-9	-22-1	238-6	13-5	11-5	7-0	316-0	316-0	1-0	14-0	5-2	17-
15-3	6-3	4365-0	600-0	-1-0	-19-1	247-4	14-3	13-2	5-5	315-0	319-6	1-5	24-8	5-8	23-
16-2	4-4	4753-6	575-0	-4-4	-13-8	252-2	15-1	14-4	4-6	314-9	322-1	2-3	48-0	6-6	30-
17-5	5-6	5052-3	550-0	-6-7	-24-4	256-9	15-4	15-0	3-5	316-1	319-3	1-0	22-8	7-5	37-
18-1	5-6	5425-5	525-0	-9-5	-29-8	262-8	14-4	14-3	1-8	317-0	319-1	0-6	17-3	8-4	42-
20-4	5-7	5724-6	500-0	-12-1	-36-7	267-4	13-7	13-7	0-1	318-3	319-5	0-2	10-8	9-2	47-
21-6	6-1	6172-7	475-0	-15-5	-30-8	261-9	13-2	15-2	1-6	318-9	321-0	0-6	25-6	10-1	51-
22-1	6-7	6535-0	450-0	-18-2	-35-5	263-3	13-3	19-2	1-8	320-3	321-4	0-3	14-9	11-2	54-
24-6	6-2	7055-4	425-0	-21-1	-40-2	264-1	15-5	16-5	1-1	322-0	323-0	0-2	15-9	12-4	58-
26-1	3-9	7454-3	400-0	-24-5	-47-4	265-5	19-6	19-6	1-5	323-2	323-6	0-1	9-8	13-9	61-
27-7	7-7	7972-0	375-0	-27-2	-51-7	262-7	19-9	19-7	2-5	323-7	325-0	0-1	7-7	15-6	64-
29-5	7-0	8415-4	350-0	-31-3	-55-0	263-4	20-9	20-8	2-4	326-2	326-8	0-1	7-5	17-6	66-
31-1	8-0	8930-6	325-0	-35-2	-57-2	265-2	20-7	20-6	1-7	328-2	328-4	0-0	8-4	19-7	68-
33-5	8-2	9450-0	300-0	-39-6	99-9	269-9	21-2	21-2	0-0	329-5	999-9	99-9	999-9	21-9	70-
34-5	4-6	10172-2	275-0	-43-6	99-9	279-4	23-0	27-7	-4-6	332-1	999-9	99-9	999-9	24-2	72-
36-5	5-8	10712-7	250-0	-48-3	99-9	283-2	30-3	38-3	-9-0	334-2	999-9	99-9	999-9	28-0	81-
39-1	10-8	11375-0	225-0	-53-7	99-9	282-2	43-9	42-9	-0-3	334-3	999-9	99-9	999-9	34-0	84-
41-4	10-8	12146-1	200-0	-59-6	99-9	278-0	47-1	46-6	-6-6	338-4	999-9	99-9	999-9	39-0	84-
44-2	11-8	12965-5	175-0	-64-8	99-9	269-7	47-0	47-0	0-2	343-0	999-9	99-9	999-9	44-8	86-
47-5	12-5	13602-4	150-0	-68-5	99-9	268-7	52-7	52-7	1-2	352-1	999-9	99-9	999-9	54-9	86-
50-4	12-0	14283-6	125-0	-71-0	99-9	272-6	44-0	43-9	-2-0	348-5	999-9	99-9	999-9	65-8	87-
54-7	12-3	14933-2	100-0	-67-5	99-9	267-0	21-9	21-9	1-1	347-3	999-9	99-9	999-9	73-4	87-
60-2	14-5	18044-3	75-0	-64-5	99-9	252-3	18-4	9-8	3-2	437-9	999-9	99-9	999-9	78-4	87-
69-6	5-9	56-9	50-0	99-9	99-9	99-9	99-9	99-9	99-9	99-9	999-9	99-9	999-9	999-9	999-9
95-6	5-9	56-9	25-0	99-9	99-9	99-9	99-9	99-9	99-9	99-9	999-9	99-9	999-9	999-9	999-9

0 BY SPEED MEANS ELEVATION ANGLE BETWEEN 6 AND 10 DEG
 0 BY TEMP MEANS TEMPERATURE OR TIME HAVE BEEN INTERPOLATED
 00 BY SPEED MEANS ELEVATION ANGLE LESS THAN 6 DEG

STATION NO. 225
JACKSON, MISSISSIPPI
2 MAY 1978
1700 GMT

TIME MO	CNTCT	WEIGHT LBS	WIND NO	TEMP DEG C	DEW PT DEG C	SLP DEG	SPEED M/SEC	U COMP M/SEC	V COMP M/SEC	POY T DEG K	E POY T DEG K	MI WTD GM/KG	RM PCT	RANGE KM	AZ DEG
00.0	6.0	100.0	100.0	17.0	11.1	55.4	3.1	-3.1	0.0	296.9	312.7	0.0	65.0	6.0	6.0
00.1	6.0	118.1	100.0	17.1	9.4	76.2	5.3	-5.1	-1.3	296.2	307.0	7.5	60.7	0.1	29.0
00.9	5.0	165.0	97.0	16.2	7.0	65.9	7.2	-6.6	-2.9	299.5	307.4	6.8	65.1	0.3	24.7
01.0	11.0	140.0	95.0	12.7	6.0	2.0	7.4	-6.5	-3.4	299.1	308.7	7.1	72.9	0.6	24.7
01.4	14.0	165.0	92.0	14.2	14.2	75.7	6.6	-6.4	-1.6	298.2	323.2	11.1	97.5	0.9	24.5
01.5	17.0	150.0	95.0	14.3	14.3	172.3	5.3	-6.5	2.6	296.3	326.5	11.5	99.0	1.2	25.2
01.6	15.0	125.0	87.0	14.4	14.4	159.7	4.0	-1.4	3.8	298.9	330.5	11.9	99.0	1.1	26.3
01.7	12.0	143.0	85.0	12.0	12.0	132.0	1.4	-1.0	0.9	308.5	336.7	11.1	94.8	1.3	28.2
01.8	16.0	170.0	82.0	12.9	11.2	39.2	0.9	-0.4	-0.8	302.2	336.0	10.2	80.8	1.2	26.2
01.9	17.0	157.0	80.0	11.9	6.1	317.5	1.5	1.0	-1.1	303.9	327.4	8.5	77.4	1.3	24.6
02.0	17.0	225.0	77.0	13.0	7.9	265.9	2.9	3.5	0.5	304.5	328.5	8.7	87.0	1.2	26.2
02.1	17.0	210.0	75.0	7.0	7.5	252.7	3.4	3.4	1.1	305.0	329.3	8.7	93.1	1.0	26.7
02.2	17.0	281.0	72.0	6.0	5.6	256.0	5.5	5.4	0.5	304.5	328.5	8.7	87.0	1.2	26.2
02.3	17.0	310.0	70.0	8.0	-6.2	240.5	7.1	6.1	3.5	311.3	315.9	2.2	1.7	6.4	28.0
02.4	17.0	310.0	67.0	5.4	-13.4	241.7	12.4	10.9	5.9	311.7	316.3	2.4	28.7	0.5	34.0
02.5	17.0	425.0	65.0	2.0	-14.6	266.4	16.8	16.8	1.1	312.1	316.0	1.9	26.3	1.3	50.0
02.6	17.0	425.0	62.0	2.0	-22.0	254.7	16.4	15.8	4.3	312.7	316.3	1.8	18.0	2.3	70.0
02.7	17.0	465.0	60.0	-2.0	-25.5	254.3	18.3	17.6	4.8	313.4	315.7	0.6	15.3	3.4	71.0
02.8	17.0	465.0	57.0	-4.0	-26.9	253.0	19.6	19.2	4.1	314.2	316.7	0.7	15.8	4.9	72.0
02.9	17.0	505.0	55.0	-7.0	-32.0	255.6	19.4	19.1	3.5	315.1	315.9	0.2	15.8	6.3	74.0
03.0	17.0	505.0	52.0	-10.0	-35.0	249.3	19.6	19.6	3.2	315.8	316.3	0.1	15.7	7.7	75.0
03.1	17.0	545.0	50.0	-13.0	-37.6	241.5	20.9	20.7	3.0	317.1	318.2	0.3	15.7	9.5	76.0
03.2	17.0	545.0	47.0	-16.0	-44.1	241.1	22.2	21.9	3.4	317.9	321.6	1.1	50.3	11.1	77.0
03.3	17.0	585.0	45.0	-18.0	-50.1	244.8	24.4	24.3	2.2	319.8	321.1	0.4	19.8	13.2	78.0
03.4	17.0	625.0	43.0	-21.0	-56.4	272.5	26.1	26.1	-1.1	321.3	321.8	0.1	5.9	15.3	79.0
03.5	17.0	767.0	41.0	-25.0	-63.0	277.4	27.0	26.8	-3.5	322.4	323.3	0.3	21.0	17.6	82.0
03.6	17.0	767.0	38.0	-27.0	-66.2	275.3	27.7	27.5	-2.5	323.6	323.3	0.2	16.5	20.4	84.0
03.7	17.0	837.0	35.0	-31.0	-66.4	272.1	27.3	27.3	-1.0	326.4	326.7	0.1	16.5	23.3	85.0
03.8	17.0	997.0	32.0	-35.0	-72.6	273.7	26.4	26.3	-1.7	328.3	328.3	0.0	1.0	26.0	86.0
03.9	17.0	997.0	29.0	-39.0	-79.0	278.1	26.8	26.5	-3.6	329.2	329.2	0.0	0.0	29.1	87.0
04.0	17.0	1057.0	27.0	-43.0	-90.0	275.7	32.0	31.9	-3.7	329.9	329.9	0.0	0.0	32.7	88.0
04.1	17.0	1057.0	24.0	-49.0	-99.0	278.1	37.2	36.8	-5.2	332.6	332.6	0.0	0.0	37.7	89.0
04.2	17.0	1137.0	22.0	-53.0	-99.0	277.7	44.4	44.0	-6.0	336.0	336.0	0.0	0.0	43.4	90.0
04.3	17.0	1217.0	20.0	-57.0	-99.0	281.3	48.8	47.9	-9.4	339.9	339.9	0.0	0.0	53.7	91.0
04.4	17.0	1297.0	17.0	-64.0	-99.0	278.2	40.1	39.7	-5.7	344.4	344.4	0.0	0.0	58.3	91.0
04.5	17.0	1387.0	15.0	-64.0	-99.0	269.3	46.2	46.2	-0.5	351.4	351.4	0.0	0.0	63.6	91.0
04.6	17.0	1467.0	13.0	-65.0	-99.0	281.1	29.0	29.3	-5.8	373.9	373.9	0.0	0.0	70.7	92.0
04.7	17.0	1467.0	10.0	-65.0	-99.0	268.1	24.4	24.4	0.0	402.2	402.2	0.0	0.0	80.8	93.0
04.8	17.0	1507.0	7.0	-61.0	-99.0	281.9	13.4	13.1	-2.8	443.8	443.8	0.0	0.0	89.9	93.0
04.9	17.0	2067.0	5.0	-60.2	-99.0	334.3	9.2	4.0	-8.3	501.6	501.6	0.0	0.0	89.7	94.0
05.0	17.0	2507.0	2.0	-49.8	-99.0	359.5	9.9	9.9	9.9	641.9	641.9	0.0	0.0	91.4	93.0

0 BY SPEED MEANS ELEVATION ANGLE BETWEEN 6 AND 10 DEG
 0 BY TEMP MEANS TEMPERATURE OR TIME HAVE BEEN INTERPOLATED
 00 BY SPEED MEANS ELEVATION ANGLE LESS THAN 6 DEG

STATION NO. 240
LAKE CHARLES, LOUISIANA

2 MAY 1978
1700 GMT

TIME MIN	CNCT	HEIGHT GPM	PRES MB	TEMP DG C	DEW PT DG C	DIR DG	SPEED M/SEC	U COMP M/SEC	V COMP M/SEC	POT T DG K	E POT T DG K	MX RTO GM/KG	RM PCT	RANGE KM	AZ DG
0.0	5.5	5.0	1007.0	21.7	15.1	50.0	7.1	-5.4	-4.6	294.3	322.5	10.8	66.0	0.0	0.
0.1	6.1	65.5	1000.0	20.5	15.6	68.3	10.7	-10.0	-4.0	293.7	323.0	11.3	73.5	0.5	239.
0.5	8.3	283.7	575.0	18.1	15.5	69.5	10.0	-9.4	-3.5	293.4	323.2	11.5	84.5	0.7	242.
1.0	10.5	506.3	550.0	17.2	16.4	82.9	10.1	-10.0	-1.2	298.0	327.4	12.6	95.0	1.2	245.
2.6	12.8	735.6	525.0	18.2	17.9	118.2	10.8	-9.5	5.1	298.0	335.0	14.1	97.0	1.8	259.
3.7	15.1	971.3	500.0	17.9	17.0	131.9	11.6	-8.7	7.8	300.0	336.3	13.7	94.5	2.3	271.
4.8	17.5	1213.2	530.0	16.8	15.8	146.6	12.3	-6.8	10.3	301.2	336.2	13.1	94.3	2.8	283.
5.7	19.8	1460.7	850.0	15.7	14.9	154.1	12.6	-5.5	11.4	302.6	336.8	12.7	95.2	3.3	292.
6.7	22.2	1716.2	825.0	14.0	10.8	168.9	11.5	-2.2	11.2	303.4	330.6	10.0	81.3	3.8	299.
7.3	24.7	1974.5	600.0	14.3	7.8	191.1	12.3	2.4	12.0	306.4	329.8	8.4	64.9	4.1	306.
8.5	27.2	2242.6	775.0	13.2	7.6	205.8	14.1	6.1	12.7	308.0	332.1	8.6	69.8	4.4	310.
9.6	29.7	2517.8	750.0	10.4	7.5	204.1	15.2	8.2	13.9	307.9	332.6	8.8	82.5	4.8	327.
10.7	32.3	2800.3	725.0	9.7	2.8	199.3	16.7	5.5	15.7	310.1	328.8	6.5	62.0	5.5	336.
11.7	34.9	3051.4	700.0	8.4	-6.4	198.9	14.9	4.8	14.1	311.2	322.0	3.4	34.4	6.3	342.
13.0	37.6	3351.4	675.0	7.9	-4.1	196.7	15.6	4.5	14.9	314.5	314.9	0.1	1.0	7.2	347.
14.1	40.3	3701.1	650.0	5.5	-9.6	205.6	14.3	6.2	12.9	315.2	324.0	2.8	32.8	8.0	351.
15.3	43.1	4015.5	625.0	3.0	-48.1	219.8	12.4	8.0	9.5	315.9	316.2	0.1	1.0	8.8	355.
16.6	45.5	4348.8	600.0	0.7	-49.6	240.1	10.7	9.3	5.4	316.9	317.1	0.1	1.0	9.3	359.
17.5	48.0	4687.8	575.0	-2.8	-42.6	252.7	12.0	11.4	3.6	316.7	317.2	0.2	2.8	9.7	4.
18.3	51.8	5038.5	550.0	-5.3	-28.9	255.1	13.9	13.4	3.6	317.9	320.2	0.7	15.0	10.1	10.
19.7	54.9	5401.8	525.0	-8.0	-32.4	246.9	13.8	12.7	5.4	318.8	320.5	0.5	11.9	10.7	16.
21.0	57.5	5776.4	500.0	-10.8	-56.8	233.3	14.0	11.2	8.4	319.9	320.0	0.0	1.0	11.5	20.
23.4	61.0	6170.3	475.0	-13.7	-58.6	225.8	15.1	10.9	10.6	321.0	321.1	0.0	1.0	12.6	22.
24.5	63.4	6572.5	450.0	-17.0	-60.7	230.2	16.6	12.7	10.6	321.9	322.0	0.0	1.0	13.8	25.
26.4	67.8	7005.3	425.0	-19.6	-62.4	234.5	18.9	15.4	11.0	323.9	324.0	0.0	1.0	15.3	28.
28.1	71.3	7452.7	400.0	-23.0	-64.6	234.9	18.7	15.3	10.7	325.1	325.2	0.0	1.0	17.1	31.
29.7	74.9	7921.8	375.0	-27.0	-67.2	238.7	18.4	15.7	9.5	325.9	325.9	0.0	1.0	18.7	33.
31.6	78.7	8415.5	350.0	-30.7	-69.7	243.8	20.9	18.8	9.2	327.3	327.4	0.0	1.0	20.7	36.
33.6	82.7	8937.8	325.0	-34.1	-71.9	247.1	22.4	20.6	8.7	329.6	329.7	0.0	1.0	22.9	39.
35.6	86.7	9494.2	300.0	-38.0	-74.5	256.4	25.6	24.9	6.0	331.8	331.9	0.0	1.0	25.4	42.
37.8	91.0	10122.1	275.0	-41.7	-99.9	269.0	32.9	32.9	0.6	334.8	999.9	99.9	999.9	28.2	47.
41.0	95.5	10729.0	250.0	-46.0	94.9	273.3	42.1	42.0	-2.4	337.8	999.9	99.9	999.9	32.2	54.
42.4	100.4	11421.7	225.0	-51.1	99.9	271.3	40.3	40.3	-0.9	340.2	999.9	99.9	999.9	36.9	60.
45.2	105.5	12176.5	200.0	-57.5	99.9	267.6	40.0	40.0	1.7	341.8	999.9	99.9	999.9	42.9	64.
48.2	111.0	13009.5	175.0	-62.2	99.9	263.8	33.7	33.5	3.6	347.2	99.9	99.9	999.9	49.0	67.
51.4	117.0	13949.0	150.0	-67.2	99.9	258.1	40.0	39.2	8.3	354.3	999.9	99.9	999.9	55.9	68.
55.1	123.8	15041.1	125.0	-70.1	99.9	269.2	41.3	41.3	0.6	368.0	999.9	99.9	999.9	66.0	71.
58.5	131.3	16378.2	100.0	-68.3	99.9	261.1	22.8	22.5	3.5	395.8	999.9	99.9	999.9	73.2	72.
65.3	136.7	18129.3	75.0	-64.9	99.9	273.1	14.4	14.4	-0.8	436.9	999.9	99.9	999.9	79.9	72.
72.6	145.0	20438.2	50.0	-60.1	99.9	999.9	99.9	99.9	99.9	501.9	999.9	99.9	999.9	999.9	999.9
99.9	99.9	99.9	25.0	99.9	99.9	99.9	99.9	99.9	99.9	99.9	999.9	99.9	999.9	999.9	999.9

° BY SPEED MEANS ELEVATION ANGLE BETWEEN 6 AND 10 DEG
 ° BY TEMP MEANS TEMPERATURE OR TIME HAVE BEEN INTERPOLATED
 ° BY SPEED MEANS ELEVATION ANGLE LESS THAN 6 DEG

ORIGINAL PAGE IS OF POOR QUALITY

STATION NO. 247 LONGVIEW, TEXAS

2 MAY 1978 1700 GMT

TIME MIN	CNTCT	HEIGHT GPM	PRES MB	TEMP DG C	DEB PT DG C	DIR DG	SPEED M/SEC	U COMP M/SEC	V COMP M/SEC	POT T DG K	E POT T DG K	MX RTO GM/KG	RH PCT	RANGE KM	AZ DG
4-0	6-8	124-0	597-8	13-9	6-5	60-0	5-1	-4-4	-2-5	287-2	303-2	6-1	61-0	0-0	0-
5-5	5-5	59-5	1006-0	92-0	99-9	99-9	99-9	99-9	99-9	99-9	99-9	99-9	99-9	99-9	99-9
6-5	8-5	317-9	575-0	11-1	5-7	76-7	10-6	-10-3	-2-4	286-3	301-7	5-9	69-4	0-4	252-
1-3	10-5	534-0	500-0	8-4	4-9	81-5	9-6	-9-5	-1-4	286-0	301-0	5-7	77-2	0-8	255-
2-0	12-6	754-6	525-0	8-7	7-7	99-4	12-7	-12-6	2-1	287-9	306-6	7-2	95-4	1-3	260-
2-0	14-7	984-0	506-0	13-4	13-7	117-3	15-5	-13-8	7-1	285-7	324-9	11-1	99-3	1-9	276-
3-5	16-6	1223-0	875-0	14-7	14-6	128-2	12-7	-10-0	7-9	299-1	331-1	12-1	99-2	2-5	279-
6-4	19-9	1468-7	850-0	13-4	10-7	137-6	11-6	-7-8	8-6	300-2	329-7	11-0	96-2	3-0	285-
5-3	21-2	1720-5	825-0	13-0	9-3	142-5	11-3	-6-9	9-0	302-3	329-7	9-9	86-2	3-5	291-
6-0	23-4	1579-1	800-0	11-2	7-5	137-7	9-9	-6-6	7-3	303-1	328-6	9-3	88-1	3-9	295-
7-0	25-6	2-44-0	775-0	9-3	5-5	150-1	8-8	-5-8	6-8	303-8	327-2	8-5	88-7	4-4	297-
5-8	30-4	2795-2	750-0	7-4	-3-3	166-8	9-1	-4-4	7-7	304-6	325-7	7-6	87-7	4-9	300-
5-8	34-5	3-83-5	700-0	6-5	-2-2	182-0	9-2	0-3	8-9	307-4	320-4	4-5	81-6	5-2	303-
10-7	35-5	3-81-2	675-0	4-8	-7-3	193-5	10-6	2-5	10-3	309-7	312-6	0-9	51-6	5-6	307-
11-8	38-0	3-87-4	650-0	2-1	-9-0	202-7	11-9	4-6	11-0	311-0	320-9	3-3	41-2	5-9	312-
14-8	42-7	4-02-8	625-0	-0-6	-13-7	205-6	11-9	5-1	10-7	311-7	318-4	2-2	43-4	6-5	324-
15-5	43-4	4-32-6	600-0	-2-6	-13-8	208-8	10-8	4-9	9-7	312-9	319-7	2-2	42-5	6-9	329-
15-5	46-2	4-63-5	575-0	-5-3	-14-2	215-6	9-6	5-7	7-9	314-7	320-7	2-2	40-2	7-2	334-
16-0	49-1	5-11-1	550-0	-7-9	-21-6	231-0	9-5	7-4	6-0	314-7	318-7	1-2	31-8	7-5	378-
17-2	49-1	5-71-0	525-0	-10-3	-32-2	232-1	11-3	8-9	6-0	316-1	317-8	0-5	14-4	7-7	344-
15-3	55-1	5-74-7	500-0	-13-0	-40-3	229-7	14-8	11-3	9-6	317-2	318-0	0-2	7-9	8-1	349-
15-3	58-4	6-134-6	475-0	-14-9	-49-0	230-7	19-4	15-0	12-3	319-5	319-8	0-1	3-6	8-7	357-
20-8	61-6	6-41-0	450-0	-18-1	-50-5	233-0	21-3	17-6	12-3	320-4	320-7	0-1	1-0	11-1	12-
23-9	65-0	6-25-2	425-0	-21-2	-63-4	232-5	21-5	17-1	13-1	321-8	321-9	0-0	2-0	12-5	17-
23-7	68-5	7-05-3	400-0	-24-8	-61-0	237-3	21-8	18-4	11-8	322-8	322-9	0-1	5-4	14-0	23-
25-2	72-3	7-875-2	375-0	-28-7	-55-8	242-1	23-5	20-8	11-0	324-9	325-1	0-0	6-3	15-9	29-
26-5	76-2	8-65-1	350-0	-32-5	-56-4	244-3	26-1	23-5	11-3	326-0	326-1	0-0	8-3	18-2	34-
29-5	80-3	8-53-1	325-0	-36-8	-56-4	244-7	27-9	25-2	11-9	326-0	326-1	0-0	99-9	20-8	38-
32-3	89-7	9-31-6	300-0	-41-4	99-9	250-4	28-7	27-1	9-6	327-0	327-0	99-9	99-9	23-8	44-
34-3	94-3	10-67-8	275-0	-45-0	99-9	260-8	33-3	32-9	5-3	330-0	330-0	99-9	99-9	27-3	49-
34-6	99-2	11-29-2	250-0	-49-9	99-9	263-6	38-0	37-8	4-2	332-0	332-0	99-9	99-9	31-7	55-
35-8	105-2	12-07-3	225-0	-54-9	99-9	263-6	40-4	40-2	4-3	334-5	334-5	99-9	99-9	36-7	56-
41-5	111-5	12-61-8	200-0	-60-3	99-9	261-4	39-3	38-9	5-9	337-3	337-3	99-9	99-9	42-4	62-
44-6	118-3	13-20-9	175-0	-66-7	99-9	263-7	39-1	38-9	4-3	339-8	339-8	99-9	99-9	49-9	65-
48-0	125-6	14-26-1	150-0	-67-5	99-9	255-6	44-4	43-0	11-0	353-8	353-8	99-9	99-9	57-7	67-
52-3	134-0	16-20-3	125-0	-60-3	99-9	266-3	30-9	30-9	2-0	375-0	375-0	99-9	99-9	63-5	69-
57-7	143-0	18-03-1	100-0	-65-1	99-9	261-5	19-6	19-6	-0-3	439-7	439-7	99-9	99-9	68-0	70-
64-5	153-0	20-12-1	75-0	-63-6	99-9	271-6	10-8	10-8	99-9	502-9	502-9	99-9	99-9	99-9	99-9
69-5	155-9	99-9	25-0	99-9	99-9	99-9	99-9	99-9	99-9	99-9	99-9	99-9	99-9	99-9	99-9

0 BY SPEED MEANS ELEVATION ANGLE BETWEEN 6 AND 10 DEG
 0 BY TEMP MEANS TEMPERATURE OR TIME HAVE BEEN INTERPOLATED
 00 BY SPEED MEANS ELEVATION ANGLE LESS THAN 6 DEG

STATION NO. 255
VICTORIA, TEXAS

2 MAY 1978
1800 GMT

185 19. 0

TIME MST	CNTCT	HEIGHT GPM	PRES MB	TEMP CG C	DEW PT CG C	DIR DG	SPEED M/SEC	U COMP M/SEC	V COMP M/SEC	FCT Y CG K	E PCT Y DG K	WX RTO CM/KG	RM PCT	RANGE KM	AZ DG
500	7.1	33.0	955.6	27.7	24.5	125.0	7.7	-6.7	3.8	366.9	344.3	16.4	69.0	6.0	0.
505	7.0	33.0	955.0	27.9	24.5	99.9	95.9	95.9	95.9	99.9	99.9	95.9	99.9	99.9	99.9
510	7.3	23.1	975.0	24.1	20.8	105.3	8.3	-8.1	2.2	259.4	341.8	16.1	82.2	6.3	298.
515	7.3	23.1	955.0	24.0	20.5	124.4	9.2	-8.9	2.3	299.6	342.2	16.2	92.7	9.7	292.
520	7.2	23.0	925.0	24.2	18.6	104.0	9.3	-9.1	2.3	300.0	339.6	15.8	91.7	1.2	288.
525	7.3	23.0	925.0	19.3	17.2	105.2	7.6	-7.4	2.0	301.2	338.3	13.9	85.5	1.6	287.
530	7.3	23.0	925.0	17.5	15.4	114.5	7.8	-7.1	3.2	302.0	327.7	12.7	87.6	2.0	287.
535	7.3	23.0	925.0	16.1	13.9	138.3	8.4	-5.6	4.2	303.0	335.2	11.9	87.2	2.4	250.
540	7.3	23.0	925.0	16.1	13.9	138.3	8.4	-5.6	4.2	303.0	335.2	11.9	87.2	2.4	250.
545	7.3	23.0	925.0	16.1	13.9	138.3	8.4	-5.6	4.2	303.0	335.2	11.9	87.2	2.4	250.
550	7.3	23.0	925.0	16.1	13.9	138.3	8.4	-5.6	4.2	303.0	335.2	11.9	87.2	2.4	250.
555	7.3	23.0	925.0	16.1	13.9	138.3	8.4	-5.6	4.2	303.0	335.2	11.9	87.2	2.4	250.
560	7.3	23.0	925.0	16.1	13.9	138.3	8.4	-5.6	4.2	303.0	335.2	11.9	87.2	2.4	250.
565	7.3	23.0	925.0	16.1	13.9	138.3	8.4	-5.6	4.2	303.0	335.2	11.9	87.2	2.4	250.
570	7.3	23.0	925.0	16.1	13.9	138.3	8.4	-5.6	4.2	303.0	335.2	11.9	87.2	2.4	250.
575	7.3	23.0	925.0	16.1	13.9	138.3	8.4	-5.6	4.2	303.0	335.2	11.9	87.2	2.4	250.
580	7.3	23.0	925.0	16.1	13.9	138.3	8.4	-5.6	4.2	303.0	335.2	11.9	87.2	2.4	250.
585	7.3	23.0	925.0	16.1	13.9	138.3	8.4	-5.6	4.2	303.0	335.2	11.9	87.2	2.4	250.
590	7.3	23.0	925.0	16.1	13.9	138.3	8.4	-5.6	4.2	303.0	335.2	11.9	87.2	2.4	250.
595	7.3	23.0	925.0	16.1	13.9	138.3	8.4	-5.6	4.2	303.0	335.2	11.9	87.2	2.4	250.
600	7.3	23.0	925.0	16.1	13.9	138.3	8.4	-5.6	4.2	303.0	335.2	11.9	87.2	2.4	250.
605	7.3	23.0	925.0	16.1	13.9	138.3	8.4	-5.6	4.2	303.0	335.2	11.9	87.2	2.4	250.
610	7.3	23.0	925.0	16.1	13.9	138.3	8.4	-5.6	4.2	303.0	335.2	11.9	87.2	2.4	250.
615	7.3	23.0	925.0	16.1	13.9	138.3	8.4	-5.6	4.2	303.0	335.2	11.9	87.2	2.4	250.
620	7.3	23.0	925.0	16.1	13.9	138.3	8.4	-5.6	4.2	303.0	335.2	11.9	87.2	2.4	250.
625	7.3	23.0	925.0	16.1	13.9	138.3	8.4	-5.6	4.2	303.0	335.2	11.9	87.2	2.4	250.
630	7.3	23.0	925.0	16.1	13.9	138.3	8.4	-5.6	4.2	303.0	335.2	11.9	87.2	2.4	250.
635	7.3	23.0	925.0	16.1	13.9	138.3	8.4	-5.6	4.2	303.0	335.2	11.9	87.2	2.4	250.
640	7.3	23.0	925.0	16.1	13.9	138.3	8.4	-5.6	4.2	303.0	335.2	11.9	87.2	2.4	250.
645	7.3	23.0	925.0	16.1	13.9	138.3	8.4	-5.6	4.2	303.0	335.2	11.9	87.2	2.4	250.
650	7.3	23.0	925.0	16.1	13.9	138.3	8.4	-5.6	4.2	303.0	335.2	11.9	87.2	2.4	250.
655	7.3	23.0	925.0	16.1	13.9	138.3	8.4	-5.6	4.2	303.0	335.2	11.9	87.2	2.4	250.
660	7.3	23.0	925.0	16.1	13.9	138.3	8.4	-5.6	4.2	303.0	335.2	11.9	87.2	2.4	250.
665	7.3	23.0	925.0	16.1	13.9	138.3	8.4	-5.6	4.2	303.0	335.2	11.9	87.2	2.4	250.
670	7.3	23.0	925.0	16.1	13.9	138.3	8.4	-5.6	4.2	303.0	335.2	11.9	87.2	2.4	250.
675	7.3	23.0	925.0	16.1	13.9	138.3	8.4	-5.6	4.2	303.0	335.2	11.9	87.2	2.4	250.
680	7.3	23.0	925.0	16.1	13.9	138.3	8.4	-5.6	4.2	303.0	335.2	11.9	87.2	2.4	250.
685	7.3	23.0	925.0	16.1	13.9	138.3	8.4	-5.6	4.2	303.0	335.2	11.9	87.2	2.4	250.
690	7.3	23.0	925.0	16.1	13.9	138.3	8.4	-5.6	4.2	303.0	335.2	11.9	87.2	2.4	250.
695	7.3	23.0	925.0	16.1	13.9	138.3	8.4	-5.6	4.2	303.0	335.2	11.9	87.2	2.4	250.
700	7.3	23.0	925.0	16.1	13.9	138.3	8.4	-5.6	4.2	303.0	335.2	11.9	87.2	2.4	250.
705	7.3	23.0	925.0	16.1	13.9	138.3	8.4	-5.6	4.2	303.0	335.2	11.9	87.2	2.4	250.
710	7.3	23.0	925.0	16.1	13.9	138.3	8.4	-5.6	4.2	303.0	335.2	11.9	87.2	2.4	250.
715	7.3	23.0	925.0	16.1	13.9	138.3	8.4	-5.6	4.2	303.0	335.2	11.9	87.2	2.4	250.
720	7.3	23.0	925.0	16.1	13.9	138.3	8.4	-5.6	4.2	303.0	335.2	11.9	87.2	2.4	250.
725	7.3	23.0	925.0	16.1	13.9	138.3	8.4	-5.6	4.2	303.0	335.2	11.9	87.2	2.4	250.
730	7.3	23.0	925.0	16.1	13.9	138.3	8.4	-5.6	4.2	303.0	335.2	11.9	87.2	2.4	250.
735	7.3	23.0	925.0	16.1	13.9	138.3	8.4	-5.6	4.2	303.0	335.2	11.9	87.2	2.4	250.
740	7.3	23.0	925.0	16.1	13.9	138.3	8.4	-5.6	4.2	303.0	335.2	11.9	87.2	2.4	250.
745	7.3	23.0	925.0	16.1	13.9	138.3	8.4	-5.6	4.2	303.0	335.2	11.9	87.2	2.4	250.
750	7.3	23.0	925.0	16.1	13.9	138.3	8.4	-5.6	4.2	303.0	335.2	11.9	87.2	2.4	250.
755	7.3	23.0	925.0	16.1	13.9	138.3	8.4	-5.6	4.2	303.0	335.2	11.9	87.2	2.4	250.
760	7.3	23.0	925.0	16.1	13.9	138.3	8.4	-5.6	4.2	303.0	335.2	11.9	87.2	2.4	250.
765	7.3	23.0	925.0	16.1	13.9	138.3	8.4	-5.6	4.2	303.0	335.2	11.9	87.2	2.4	250.
770	7.3	23.0	925.0	16.1	13.9	138.3	8.4	-5.6	4.2	303.0	335.2	11.9	87.2	2.4	250.
775	7.3	23.0	925.0	16.1	13.9	138.3	8.4	-5.6	4.2	303.0	335.2	11.9	87.2	2.4	250.
780	7.3	23.0	925.0	16.1	13.9	138.3	8.4	-5.6	4.2	303.0	335.2	11.9	87.2	2.4	250.
785	7.3	23.0	925.0	16.1	13.9	138.3	8.4	-5.6	4.2	303.0	335.2	11.9	87.2	2.4	250.
790	7.3	23.0	925.0	16.1	13.9	138.3	8.4	-5.6	4.2	303.0	335.2	11.9	87.2	2.4	250.
795	7.3	23.0	925.0	16.1	13.9	138.3	8.4	-5.6	4.2	303.0	335.2	11.9	87.2	2.4	250.
800	7.3	23.0	925.0	16.1	13.9	138.3	8.4	-5.6	4.2	303.0	335.2	11.9	87.2	2.4	250.

0 BY SPEED MEANS ELEVATION ANGLE BETWEEN 0 AND 15 DEG
 0 BY TEMP MEANS TEMPERATURE CH TIME HAVE BEEN INTERPOLATED
 00 BY SPEED MEANS ELEVATION ANGLE LESS THAN 6 DEG

ORIGINAL PAGE IS
OF POOR QUALITY

STATION NO. 260
STEPHENVILLE, TEXAS

2 MAY 1978
1700 GMT

157 17. 0

TIME MIN	CNCT	HEIGHT GPM	PRES MB	TEMP DG C	DEW PT DG C	DIR DG	SPEED M/SEC	U COMP M/SEC	V COMP M/SEC	POY T DG K	E POT T DG K	MX RTO GM/KG	RH PCT	RANGE KN	AZ DG
0.3	10.3	359.0	961.7	12.0	7.3	60.0	9.2	-8.0	-4.6	288.4	305.9	6.7	73.0	0.0	0.
56.5	56.5	99.9	1070.0	99.9	99.9	99.9	99.9	99.9	99.9	99.9	99.9	99.9	99.9	99.9	99.9
59.5	59.5	99.9	975.0	99.9	99.9	99.9	99.9	99.9	99.9	99.9	99.9	99.9	99.9	99.9	99.9
0.4	11.4	581.3	958.0	10.0	7.7	70.4	14.3	-13.5	-4.8	287.3	305.4	7.0	86.0	0.5	24.0
1.1	13.8	722.8	925.0	8.5	7.8	86.7	13.7	-13.7	-0.8	288.0	306.6	7.2	95.5	1.0	24.8
1.5	14.3	552.3	900.0	15.2	14.6	113.5	17.6	-16.1	7.0	297.2	328.1	11.7	96.0	1.6	26.1
2.6	15.8	1192.4	875.0	15.3	14.7	121.6	18.9	-16.1	9.9	299.7	332.0	12.1	96.1	2.3	27.0
3.4	21.3	1438.4	856.0	13.8	11.4	123.4	17.3	-14.4	9.5	300.6	327.9	10.1	86.3	3.1	28.2
4.3	22.5	1659.9	825.0	12.6	7.1	120.6	17.3	-14.9	8.8	302.2	323.5	7.7	68.4	3.9	28.9
5.2	24.5	1648.8	800.0	11.8	7.5	122.4	16.7	-14.1	8.9	303.7	326.4	8.2	75.2	4.9	28.9
6.4	45.1	2214.4	775.0	12.0	2.6	147.1	15.5	-8.4	13.0	306.7	323.7	6.0	52.6	5.8	29.2
7.1	21.8	2434.8	756.0	12.5	0.9	170.7	17.1	-2.7	16.9	310.1	326.0	5.5	45.1	6.4	29.6
8.1	34.8	2773.6	725.0	11.7	-35.1	176.3	18.2	-1.2	18.1	312.3	313.5	0.4	3.0	7.0	30.6
9.1	7.3	3653.7	765.0	10.2	-43.6	182.1	18.2	0.7	18.1	313.8	314.2	0.1	1.0	7.7	31.2
10.0	45.1	3159.2	675.0	7.6	-45.3	183.8	18.9	1.3	18.9	314.5	314.5	0.1	1.0	8.4	31.8
11.0	43.6	3625.2	650.0	4.8	-47.0	188.8	18.6	2.8	18.4	314.5	314.4	0.1	1.0	9.2	32.3
12.2	46.0	3522.9	625.0	1.9	-37.7	192.2	19.8	4.2	19.3	314.5	315.4	0.2	3.3	10.1	32.9
13.1	45.0	4279.2	600.0	-0.9	-29.4	195.0	21.1	5.5	20.4	315.1	316.9	0.6	9.3	11.1	33.4
14.5	52.0	4657.7	575.0	-3.6	-35.4	195.9	21.9	6.0	21.0	315.8	316.9	0.3	6.3	12.3	33.9
15.6	55.1	5056.7	550.0	-6.7	-31.9	197.2	20.9	6.2	19.9	316.1	317.8	0.5	11.4	13.6	34.2
17.0	52.4	5367.7	525.0	-10.2	-28.6	199.7	19.6	6.6	18.5	316.2	318.5	0.7	20.5	14.9	34.6
18.3	41.7	5741.6	500.0	-13.1	-21.5	203.7	20.4	6.6	19.3	317.1	321.5	1.4	49.0	16.2	34.9
19.5	65.0	6133.3	475.0	-16.4	-20.1	203.7	22.6	9.1	20.7	317.6	322.9	1.6	73.3	17.6	35.2
21.7	64.4	6535.2	450.0	-19.6	-21.0	210.0	24.5	12.3	21.2	318.6	323.8	1.6	88.4	19.3	35.5
22.7	71.0	6537.0	425.0	-22.1	-5.0	212.0	26.9	15.3	24.5	320.6	326.9	0.1	4.1	21.3	35.9
24.3	75.7	7402.7	400.0	-23.6	-43.7	216.3	28.1	20.1	27.1	324.3	325.1	0.2	13.7	24.1	36.
25.5	75.6	7873.8	375.0	-27.1	-44.3	227.9	34.5	25.6	23.1	325.7	326.4	0.2	17.7	26.6	36.
27.5	81.5	8366.0	350.0	-28.9	-36.2	241.5	32.3	28.4	15.4	329.8	331.5	0.5	49.3	28.5	33.
29.1	87.7	8627.5	325.0	-32.6	-39.5	243.8	30.4	27.2	13.4	332.7	333.1	0.4	49.5	30.8	37.
30.7	92.0	9455.5	300.0	-37.4	-43.9	248.4	27.9	26.0	10.3	332.7	333.7	0.3	49.9	32.8	37.
32.5	56.5	10044.3	275.0	-43.0	-44.9	256.5	30.1	29.3	7.0	332.9	333.7	0.3	49.9	34.7	35.
34.5	143.3	10678.5	250.0	-48.9	-48.9	262.1	39.8	37.9	12.2	333.4	334.4	0.3	49.9	37.3	35.
36.3	155.4	11382.5	225.0	-54.2	-49.9	248.7	45.9	42.8	16.7	335.5	335.5	0.3	49.9	41.2	36.
36.6	111.6	12107.7	200.0	-56.9	-49.9	250.3	47.6	44.8	16.0	337.8	337.8	0.3	49.9	44.5	38.
41.1	117.5	12632.5	175.0	-64.8	-49.9	248.1	44.5	41.2	16.6	343.0	343.0	0.3	49.9	52.4	42.
43.5	121.8	13870.5	150.0	-65.8	-49.9	245.8	38.3	34.9	15.7	352.7	352.7	0.3	49.9	58.3	44.
46.5	131.5	14910.6	125.0	-62.2	-49.9	236.0	28.5	27.6	6.9	362.5	362.5	0.3	49.9	63.3	47.
49.5	137.7	16301.8	100.0	-62.8	-49.9	256.7	16.9	16.6	3.3	406.4	399.9	0.3	49.9	67.1	49.
54.1	145.7	16117.4	75.0	-62.3	-49.9	290.4	12.2	11.4	-4.2	442.4	399.9	0.3	49.9	69.2	50.
61.1	154.3	20637.6	50.0	-60.1	-49.9	318.4	6.8	4.5	-5.1	502.0	399.9	0.3	49.9	70.2	51.
73.1	163.3	25622.6	25.0	-48.4	-49.9	210.7	7.5	3.8	6.4	641.8	399.9	0.3	49.9	70.6	52.

0 BY SPEC MEANS ELEVATION ANGLE BETWEEN 6 AND 10 DEG
 * BY TEMP MEANS TEMPERATURE GR TIME HAVE BEEN INTERPOLATED
 ** BY SPEC MEANS ELEVATION ANGLE LESS THAN 6 DEG

STATION NO. 261
DEL RIO, TEXAS

2 MAY 1978
1700 GMT

194 16. 0

TIME MIN	CNTCT	PRGHT GPM	PRES MB	TEMP DG C	DEW PT DG C	DIR DG	SPEED M/SEC	U COMP M/SEC	V COMP M/SEC	POT T DG K	E POT Y DG K	MIX RTO GM/KG	RM PCT	RANGE KM	AZ DG
5.0	6.6	314.0	965.3	26.0	17.4	130.0	7.1	-5.4	4.6	302.2	337.3	13.1	59.0	0.0	0.
9.5	55.9	50.9	100.0	9.9	99.9	99.9	99.9	99.9	99.9	99.9	99.9	99.9	999.9	999.9	999.9
55.5	55.9	59.9	975.0	99.9	99.9	99.9	56.9	99.9	99.9	99.9	99.9	99.9	999.9	999.9	999.9
6.5	5.9	45.7	950.0	23.1	16.5	138.6	9.7	-6.4	7.3	300.6	334.2	12.6	66.5	0.4	300.
1.3	12.2	66.2	625.0	20.6	15.6	156.3	8.7	-6.8	7.2	300.4	333.0	12.2	73.3	0.8	311.
3.4	14.4	92.8	600.0	18.2	15.3	154.2	8.9	-3.9	8.1	300.3	333.1	12.3	83.1	1.2	319.
3.0	16.7	116.1	875.0	16.2	14.4	163.7	9.0	-2.5	8.6	300.6	332.5	11.9	89.2	1.7	324.
3.0	15.0	141.8	850.0	15.3	13.3	164.7	8.0	2.0	7.8	302.2	333.0	11.4	87.7	2.0	329.
9.6	21.5	186.7	825.0	15.5	5.9	227.0	9.5	7.0	6.5	305.0	325.2	7.2	53.8	2.2	336.
9.5	23.9	156.0	800.0	16.2	-11.0	244.7	11.1	10.0	4.7	308.4	314.7	2.1	14.3	2.4	352.
6.7	20.3	215.6	775.0	14.4	-11.6	254.3	8.9	8.5	2.4	309.3	315.6	2.0	15.3	2.6	3.0
7.2	20.8	247.2	750.0	12.7	-14.4	263.4	6.8	6.7	0.8	310.4	315.6	1.7	13.7	2.7	12.
6.4	15.4	271.3	725.0	10.5	-18.7	258.3	7.0	6.8	1.4	311.0	314.8	1.2	11.0	2.8	19.
9.1	23.0	304.0	700.0	8.1	-19.9	255.9	5.5	5.3	1.3	311.5	315.1	1.1	11.7	3.0	23.
16.1	26.7	334.4	675.0	5.8	-20.5	232.8	6.0	4.8	3.6	312.1	315.7	1.1	13.0	3.2	28.
11.1	25.4	365.5	650.0	4.3	-27.7	215.8	10.7	6.3	6.7	313.8	315.8	0.6	7.5	3.7	30.
12.1	24.3	356.6	625.0	2.3	-31.7	207.2	14.4	6.6	12.8	315.1	316.6	0.4	5.9	4.5	30.
12.1	4.0	425.4	600.0	-0.5	-21.8	203.0	17.2	6.7	15.8	315.6	315.2	1.1	18.0	5.8	29.
18.0	4.0	463.6	575.0	-3.3	-22.9	200.0	18.1	6.2	17.0	316.1	319.5	1.0	20.1	7.2	28.
18.0	2.9	451.7	550.0	-6.1	-21.5	199.7	19.7	6.0	17.8	316.9	320.9	1.2	28.2	8.6	26.
17.2	5.0	534.7	525.0	-9.1	-30.4	204.3	18.1	6.9	16.8	317.4	319.4	0.6	15.8	9.6	25.
18.1	7.1	572.5	500.0	-12.5	-31.9	209.3	18.4	9.0	15.0	317.8	319.6	0.5	17.8	11.2	25.
18.0	6.4	611.6	475.0	-15.5	-35.2	215.6	21.7	12.6	17.6	318.8	320.2	0.4	16.6	12.8	26.
21.2	6.9	651.1	450.0	-16.5	-37.6	219.2	25.4	14.6	20.7	319.9	321.1	0.3	16.7	14.8	28.
22.0	7.3	690.6	425.0	-21.2	-33.8	214.1	26.9	15.1	22.2	321.8	323.6	0.5	30.9	17.3	29.
24.3	7.9	739.7	400.0	-24.9	-34.2	219.9	27.5	17.3	21.4	322.6	324.4	0.5	41.3	19.7	29.
28.0	7.7	785.4	375.0	-27.4	-43.4	224.7	33.4	23.5	23.8	325.4	326.2	0.2	20.0	22.7	31.
27.7	7.5	834.5	350.0	-31.1	-45.4	228.3	36.9	27.6	24.5	326.8	327.2	0.1	14.5	26.1	33.
25.4	6.5	885.3	325.0	-34.1	-52.6	231.0	42.3	32.9	26.6	329.7	330.0	0.1	13.3	30.0	35.
31.1	6.8	943.5	300.0	-37.2	-55.0	230.5	47.3	36.4	30.1	332.9	333.2	0.1	13.6	34.5	38.
33.1	5.3	1008.5	275.0	-42.5	99.9	232.3	47.2	37.3	28.9	333.7	999.9	99.9	999.9	40.2	39.
33.2	5.0	1065.5	250.0	-46.7	99.9	237.3	47.6	40.0	25.7	336.4	99.9	99.9	999.9	45.8	41.
37.4	6.1	1134.6	225.0	-52.5	99.9	245.0	47.4	42.9	20.0	338.0	99.9	99.9	999.9	51.7	44.
46.0	16.4	1209.6	200.0	-57.1	99.9	253.7	45.8	43.9	12.9	342.4	99.9	99.9	999.9	58.2	47.
48.5	11.0	1243.9	175.0	-61.6	99.9	248.4	42.7	39.7	15.7	348.3	99.9	99.9	999.9	64.5	50.
45.2	11.3	1287.1	150.0	-67.0	99.9	241.2	35.1	36.7	16.9	354.7	99.9	99.9	999.9	70.3	51.
48.5	12.3	1497.5	125.0	-67.8	99.9	246.5	40.8	37.4	14.3	372.3	99.9	99.9	999.9	78.5	52.
55.1	12.7	1632.4	100.0	-68.0	99.9	258.8	24.4	23.9	4.7	398.5	99.9	99.9	999.9	85.4	54.
57.1	14.0	1805.7	75.0	-65.4	99.9	181.0	15.1	2.9	14.8	434.9	99.9	99.9	999.9	90.4	55.
64.4	15.8	2053.4	50.0	-60.5	99.9	284.0	5.3	5.1	-1.3	500.9	99.9	99.9	999.9	92.1	55.
71.1	15.7	2507.5	25.0	-68.9	99.9	243.0	4.7	4.6	-1.1	644.6	999.9	99.9	999.9	93.8	56.

0 BY SPEC BEANS ELEVATION ANGLE BETWEEN 6 AND 10 DEG
 0 BY TEMP BEANS TEMPERATURE OR TIME HAVE BEEN INTERPOLATED
 00 BY SPEED BEANS ELEVATION ANGLE LESS THAN 6 DEG

STATION NO. 265
MIDLAND, TEXAS
2 MAY 1978
1715 GMT

153 12. 0

TIME MIN	CATCT	WEIGHT GPM	PRES MB	TEMP DC C	DEW PT DC C	DIR DC	SPEED M/SEC	U COMP M/SEC	V COMP M/SEC	POT T DC K	E POT T DC K	WX RTO GM/KG	WH PCY	RANGE KM	AZ DC
0-0	14-1	873-0	907-2	11-1	9-5	20-0	11-2	-3-8	-10-5	292-3	314-1	8-3	98-0	0-0	0-
05-5	55-9	99-9	1000-0	99-9	99-9	99-9	99-9	99-9	99-9	99-9	99-9	99-9	99-9	999-5	999-0
05-5	55-9	99-9	975-0	99-9	99-9	99-9	99-9	99-9	99-9	99-9	99-9	99-9	99-9	999-5	999-0
05-5	55-9	99-9	950-0	99-9	99-9	99-9	99-9	99-9	99-9	99-9	99-9	99-9	99-9	999-5	999-0
05-5	55-9	99-9	925-0	99-9	99-9	99-9	99-9	99-9	99-9	99-9	99-9	99-9	99-9	999-5	999-0
0-2	18-7	939-4	900-0	10-3	8-4	29-6	12-5	-6-2	-10-9	292-1	312-7	7-8	89-3	0-3	254-
1-2	17-0	1173-7	875-0	8-5	7-3	42-4	11-9	-8-0	-8-8	292-6	312-1	7-4	92-2	1-0	216-
2-2	15-4	1414-7	850-0	9-9	7-9	22-7	5-0	-1-5	-4-6	296-5	317-7	7-9	87-2	1-5	219-
3-1	11-7	1603-8	825-0	10-3	7-2	289-0	2-3	2-1	-0-7	299-5	320-7	7-8	81-0	1-6	217-
4-7	2-1	1515-8	800-0	6-6	6-4	262-6	5-3	5-3	0-7	300-4	321-2	7-6	84-1	1-5	214-
4-7	2-5	2143-0	775-0	8-3	7-1	255-4	8-4	8-1	2-1	302-8	325-3	8-2	91-8	1-3	208-
5-6	2-0	2456-2	750-0	7-2	3-6	248-2	13-5	12-2	5-9	304-4	323-9	6-6	77-6	1-0	175-
6-6	3-1	2732-8	725-0	5-1	1-9	240-8	15-2	13-2	7-4	305-0	322-2	6-1	78-8	1-1	121-
7-6	2-1	3018-5	700-0	2-9	-0-6	216-0	15-9	13-2	6-9	305-7	320-7	5-3	78-1	1-7	52-
8-7	5-8	3312-3	675-0	0-5	-1-4	228-4	18-0	13-5	12-0	306-2	320-9	5-1	87-3	2-6	77-
10-7	5-4	3615-0	650-0	-0-3	-1-1	228-2	19-5	13-6	14-0	308-6	314-2	1-8	31-7	4-0	66-
11-7	4-1	3927-2	625-0	-2-7	-1-2	218-6	15-6	11-6	15-8	309-3	315-1	1-9	37-9	5-4	59-
12-4	4-5	4244-4	600-0	-5-6	-1-5	210-1	20-2	10-1	17-5	309-7	317-7	2-7	62-9	6-6	54-
13-5	4-7	4522-1	575-0	-7-5	-1-8	207-2	21-7	9-9	19-3	311-2	316-3	1-6	43-3	7-9	50-
14-7	5-7	4827-1	550-0	-9-5	-4-1	200-0	24-9	6-5	23-4	312-8	320-0	2-3	69-4	9-4	45-
15-6	5-8	5225-1	525-0	-11-9	-1-4	194-8	28-9	7-4	27-9	314-1	319-1	1-6	54-0	11-0	41-
17-0	5-8	5657-3	500-0	-13-8	-1-9	186-6	30-2	3-4	30-0	316-3	321-3	1-6	59-5	12-9	36-
18-3	6-0	6044-9	475-0	-15-6	-2-1	178-7	30-7	-0-2	30-7	318-7	322-5	1-1	47-7	14-9	31-
19-6	6-3	6451-5	450-0	-18-9	-2-4	173-6	33-3	-2-6	33-2	319-5	322-2	0-8	62-6	17-0	27-
20-5	6-6	6874-4	425-0	-22-5	-4-0	165-3	29-4	3-2	29-2	320-2	321-3	0-3	19-8	19-4	23-
22-4	7-1	7315-4	400-0	-26-3	-6-7	193-4	28-3	6-6	27-5	320-9	320-9	0-0	1-0	21-7	21-
24-0	7-7	7759-8	375-0	-29-3	-8-7	194-5	32-3	9-2	31-0	322-9	322-9	0-0	1-0	24-6	21-
25-6	7-5	8275-2	350-0	-32-2	-10-6	189-1	31-6	4-9	31-0	325-1	325-3	0-0	1-0	27-8	20-
27-2	8-6	8785-6	325-0	-34-6	-12-2	157-1	32-1	7-9	30-7	329-0	329-0	0-0	1-0	30-8	19-
28-6	8-5	9345-5	300-0	-38-6	-14-9	211-1	36-2	18-7	31-0	330-9	330-9	0-0	1-0	34-0	19-
30-5	8-8	9937-0	275-0	-43-7	-19-9	216-8	40-3	24-1	32-2	332-8	332-8	99-9	99-9	37-8	21-
34-4	8-4	10572-7	250-0	-47-6	-24-5	221-5	37-0	24-5	27-7	335-3	335-3	99-9	99-9	41-9	23-
36-4	8-4	11262-6	225-0	-51-5	-29-9	187-7	36-8	23-0	28-7	339-6	339-6	99-9	99-9	46-2	29-
38-7	10-6	12021-1	200-0	-55-3	-35-9	208-9	34-0	14-9	29-4	345-2	345-2	99-9	99-9	50-9	26-
39-2	11-3	12464-2	175-0	-58-2	-41-9	219-9	37-1	19-1	31-9	357-2	357-2	99-9	99-9	56-1	25-
41-5	11-5	13035-0	150-0	-60-0	-48-9	233-3	34-9	26-9	22-3	364-8	364-8	99-9	99-9	60-8	27-
43-6	11-7	14664-6	125-0	-60-0	-56-9	238-5	25-2	21-5	13-2	368-2	368-2	99-9	99-9	67-2	30-
48-7	13-7	16360-8	100-0	-64-7	-64-9	220-2	13-8	8-9	10-5	414-3	414-3	99-9	99-9	70-8	31-
50-3	14-7	18129-3	75-0	-61-4	-71-9	243-3	5-2	4-7	2-3	444-2	444-2	99-9	99-9	73-5	32-
61-5	15-5	20085-4	50-0	-61-2	-79-9	318-9	3-7	2-8	-2-8	498-2	498-2	99-9	99-9	74-2	32-
74-1	16-1	25135-4	25-0	-59-7	-99-9	999-9	999-9	99-9	99-9	638-9	638-9	99-9	99-9	74-1	32-

0 BY SPEC MEANS ELEVATION ANGLE BETWEEN 6 AND 10 DEC
 9 BY TEMP MEANS TEMPERATURE OR TIME HAVE BEEN INTERPOLATED
 00 BY SPEED MEANS ELEVATION ANGLE LESS THAN 6 DEG

STATION NO. 327
NASHVILLE, TENNESSEE

Z MAY 1978
1700 GMT

100 12. 0

TIME	CATCF	WEIGHT	PRES	TEMP	DEW PT	DIP	SPEED	U COMP	V COMP	POT V	E POT Y	MR STD	RM	RANGE	AZ
MIN		GM	MB	DC C	DC C	DC	M/SEC	M/SEC	M/SEC	CC K	CC K	CM/KG	PCT	KM	OS
000	7.3	1850	556.1	13.0	9.1	340.0	6.1	0.0	-0.3	280.0	292.0	2.0	24.0	0.0	0.
005	5.5	55.0	1000.0	55.0	55.0	55.0	55.0	55.0	55.0	96.0	96.0	96.0	900.0	900.0	900.0
010	5.2	27.0	575.0	10.0	0.7	55.0	55.0	55.0	55.0	265.0	294.0	0.1	50.2	999.5	999.5
015	1.0	57.0	575.0	0.0	-0.4	55.0	55.0	55.0	55.0	285.0	296.0	3.0	53.8	999.5	999.5
020	1.0	74.0	575.0	0.0	-1.0	55.0	55.0	55.0	55.0	285.0	295.1	3.0	57.1	999.0	999.0
025	1.0	100.0	575.0	0.0	-1.0	55.0	55.0	55.0	55.0	285.0	295.4	3.0	61.7	999.5	999.5
030	1.0	125.0	575.0	0.0	-1.0	55.0	55.0	55.0	55.0	285.0	295.0	3.0	61.7	999.5	999.5
035	1.0	150.0	575.0	0.0	-1.0	55.0	55.0	55.0	55.0	285.0	295.0	3.0	61.7	999.5	999.5
040	1.0	175.0	575.0	0.0	-1.0	55.0	55.0	55.0	55.0	285.0	295.0	3.0	61.7	999.5	999.5
045	1.0	200.0	575.0	0.0	-1.0	55.0	55.0	55.0	55.0	285.0	295.0	3.0	61.7	999.5	999.5
050	1.0	225.0	575.0	0.0	-1.0	55.0	55.0	55.0	55.0	285.0	295.0	3.0	61.7	999.5	999.5
055	1.0	250.0	575.0	0.0	-1.0	55.0	55.0	55.0	55.0	285.0	295.0	3.0	61.7	999.5	999.5
060	1.0	275.0	575.0	0.0	-1.0	55.0	55.0	55.0	55.0	285.0	295.0	3.0	61.7	999.5	999.5
065	1.0	300.0	575.0	0.0	-1.0	55.0	55.0	55.0	55.0	285.0	295.0	3.0	61.7	999.5	999.5
070	1.0	325.0	575.0	0.0	-1.0	55.0	55.0	55.0	55.0	285.0	295.0	3.0	61.7	999.5	999.5
075	1.0	350.0	575.0	0.0	-1.0	55.0	55.0	55.0	55.0	285.0	295.0	3.0	61.7	999.5	999.5
080	1.0	375.0	575.0	0.0	-1.0	55.0	55.0	55.0	55.0	285.0	295.0	3.0	61.7	999.5	999.5
085	1.0	400.0	575.0	0.0	-1.0	55.0	55.0	55.0	55.0	285.0	295.0	3.0	61.7	999.5	999.5
090	1.0	425.0	575.0	0.0	-1.0	55.0	55.0	55.0	55.0	285.0	295.0	3.0	61.7	999.5	999.5
095	1.0	450.0	575.0	0.0	-1.0	55.0	55.0	55.0	55.0	285.0	295.0	3.0	61.7	999.5	999.5
100	1.0	475.0	575.0	0.0	-1.0	55.0	55.0	55.0	55.0	285.0	295.0	3.0	61.7	999.5	999.5
105	1.0	500.0	575.0	0.0	-1.0	55.0	55.0	55.0	55.0	285.0	295.0	3.0	61.7	999.5	999.5
110	1.0	525.0	575.0	0.0	-1.0	55.0	55.0	55.0	55.0	285.0	295.0	3.0	61.7	999.5	999.5
115	1.0	550.0	575.0	0.0	-1.0	55.0	55.0	55.0	55.0	285.0	295.0	3.0	61.7	999.5	999.5
120	1.0	575.0	575.0	0.0	-1.0	55.0	55.0	55.0	55.0	285.0	295.0	3.0	61.7	999.5	999.5
125	1.0	600.0	575.0	0.0	-1.0	55.0	55.0	55.0	55.0	285.0	295.0	3.0	61.7	999.5	999.5
130	1.0	625.0	575.0	0.0	-1.0	55.0	55.0	55.0	55.0	285.0	295.0	3.0	61.7	999.5	999.5
135	1.0	650.0	575.0	0.0	-1.0	55.0	55.0	55.0	55.0	285.0	295.0	3.0	61.7	999.5	999.5
140	1.0	675.0	575.0	0.0	-1.0	55.0	55.0	55.0	55.0	285.0	295.0	3.0	61.7	999.5	999.5
145	1.0	700.0	575.0	0.0	-1.0	55.0	55.0	55.0	55.0	285.0	295.0	3.0	61.7	999.5	999.5
150	1.0	725.0	575.0	0.0	-1.0	55.0	55.0	55.0	55.0	285.0	295.0	3.0	61.7	999.5	999.5
155	1.0	750.0	575.0	0.0	-1.0	55.0	55.0	55.0	55.0	285.0	295.0	3.0	61.7	999.5	999.5
160	1.0	775.0	575.0	0.0	-1.0	55.0	55.0	55.0	55.0	285.0	295.0	3.0	61.7	999.5	999.5
165	1.0	800.0	575.0	0.0	-1.0	55.0	55.0	55.0	55.0	285.0	295.0	3.0	61.7	999.5	999.5
170	1.0	825.0	575.0	0.0	-1.0	55.0	55.0	55.0	55.0	285.0	295.0	3.0	61.7	999.5	999.5
175	1.0	850.0	575.0	0.0	-1.0	55.0	55.0	55.0	55.0	285.0	295.0	3.0	61.7	999.5	999.5
180	1.0	875.0	575.0	0.0	-1.0	55.0	55.0	55.0	55.0	285.0	295.0	3.0	61.7	999.5	999.5
185	1.0	900.0	575.0	0.0	-1.0	55.0	55.0	55.0	55.0	285.0	295.0	3.0	61.7	999.5	999.5
190	1.0	925.0	575.0	0.0	-1.0	55.0	55.0	55.0	55.0	285.0	295.0	3.0	61.7	999.5	999.5
195	1.0	950.0	575.0	0.0	-1.0	55.0	55.0	55.0	55.0	285.0	295.0	3.0	61.7	999.5	999.5
200	1.0	975.0	575.0	0.0	-1.0	55.0	55.0	55.0	55.0	285.0	295.0	3.0	61.7	999.5	999.5
205	1.0	1000.0	575.0	0.0	-1.0	55.0	55.0	55.0	55.0	285.0	295.0	3.0	61.7	999.5	999.5

0 BY 1000 MEANS EXCURSION AND 1 BETWEEN 4 AND 15 DEG
0 BY TEMP MEANS TEMPERATURE IN TIME HAVE BEEN INTERPOLATED
00 BY SPEC MEANS EQUATION ANGLE LESS THAN 6 DEG

STATION NO. 340
LITTLE ROCK, ARKANSAS
2 MAY 1978
1740 GMT

186 31. 0

TIME MIN	CNTCT	HEIGHT GPM	PRES MB	TEMP DG C	DEM PT DG C	DIF DG	SPEED M/SEC	U COMP M/SEC	V COMP M/SEC	POT T DG K	E POT Y DG K	MX RTO GM/KG	RM PCT	RANGE KM	AZ DG
00	6-8	172.0	596.5	13.3	2.8	50.0	5.1	-3.9	-3.3	286.7	299.2	4.7	49.0	0.0	0.
05	9-9	99.9	1000.0	99.9	99.9	99.9	99.9	99.9	99.9	99.9	99.9	99.9	999.9	999.9	999.9
09	8-7	354.4	575.0	10.4	0.1	95.7	12.4	-12.3	1.2	285.7	296.2	3.9	48.6	0.5	276.
11	11-1	569.9	550.0	8.3	-0.5	40.4	11.9	-7.7	-9.1	285.6	296.0	3.9	53.9	0.9	272.
13	13-4	785.2	525.0	6.2	-1.1	32.5	12.4	-6.7	-10.4	285.6	295.8	3.8	59.5	1.4	237.
15	15-7	1013.1	500.0	4.4	-1.8	76.8	9.8	-9.5	-2.2	286.0	296.0	3.7	64.0	1.8	241.
18	18-1	1243.2	875.0	8.0	-23.8	72.0	9.4	-9.0	-2.9	292.1	294.0	0.6	8.3	2.4	244.
20	20-5	1462.8	850.0	9.1	-17.0	82.3	6.0	-5.9	-0.8	295.7	299.2	1.2	14.0	2.8	246.
22	22-0	1729.8	825.0	9.3	-3.9	64.0	4.3	-3.9	-1.9	298.5	308.4	3.5	38.9	3.1	247.
24	24-5	1584.5	800.0	9.0	-0.6	97.0	2.0	-2.0	0.2	300.7	313.7	4.6	51.0	3.3	246.
26	26-0	2247.5	775.0	7.9	-1.8	198.4	2.4	0.7	2.3	302.3	314.7	4.3	50.1	3.3	248.
28	28-6	2517.5	750.0	7.3	-4.0	236.8	3.6	3.1	0.6	306.3	315.6	3.8	44.5	2.8	249.
30	30-4	2756.3	725.0	6.2	-10.6	262.2	4.8	4.7	0.6	307.7	313.3	2.3	28.6	2.8	249.
32	32-2	3083.0	700.0	4.7	-14.2	273.6	6.3	6.3	-0.4	308.4	317.3	1.8	23.8	2.4	246.
34	34-7	3378.4	675.0	2.5	-8.5	273.7	8.1	8.1	-0.5	308.4	317.3	3.0	44.0	2.0	238.
36	36-7	3682.4	650.0	0.4	-9.1	264.8	9.7	9.7	0.9	309.5	318.3	2.9	48.7	1.5	226.
38	38-2	3955.8	625.0	-2.1	-10.9	261.0	11.2	11.1	1.8	310.1	318.1	2.7	50.7	1.0	195.
40	40-2	4319.0	600.0	-4.3	-14.5	258.2	12.5	12.3	2.6	311.2	317.6	2.1	44.7	1.0	182.
42	42-1	4653.7	575.0	-5.7	-16.7	252.6	13.6	12.9	4.1	313.3	318.9	1.8	41.4	1.7	109.
44	44-0	5000.5	550.0	-6.4	-18.1	256.2	12.9	12.5	3.1	314.1	320.3	2.0	53.7	2.6	94.
46	46-1	5359.4	525.0	-11.6	-18.7	266.8	12.4	12.4	0.5	314.4	319.7	1.7	55.6	3.7	90.
48	48-3	5732.1	500.0	-14.0	-20.0	275.3	12.0	12.0	-1.1	316.0	321.0	1.6	60.3	4.8	51.
50	50-4	6119.2	475.0	-17.4	-20.5	277.2	13.1	13.0	-1.6	316.5	321.5	1.6	76.4	5.9	92.
52	52-8	6523.1	450.0	-19.1	-24.9	272.9	17.3	17.3	-0.9	319.3	323.0	1.1	59.6	7.3	53.
54	54-3	6845.5	425.0	-22.3	-28.9	268.5	22.4	22.4	0.6	320.5	323.2	0.8	54.7	9.2	92.
56	56-3	7388.6	400.0	-25.8	-30.0	266.9	23.0	23.0	1.2	321.5	324.2	0.8	67.4	11.5	91.
58	58-4	7852.9	375.0	-29.3	-34.3	264.9	24.2	24.1	2.2	322.9	324.8	0.5	61.3	14.1	90.
60	60-3	8341.5	350.0	-33.3	-40.2	264.5	26.1	26.0	2.5	323.8	325.0	0.3	49.5	16.8	89.
62	62-2	8857.8	325.0	-37.4	-42.5	263.8	26.4	26.2	2.9	325.2	326.2	0.3	58.3	19.6	86.
64	64-2	9406.4	300.0	-41.0	-49.9	265.5	28.3	28.2	2.2	327.6	327.6	99.9	999.9	23.1	88.
66	66-3	9951.2	275.0	-45.9	-59.9	268.9	31.7	31.7	0.6	328.7	328.7	99.9	999.9	26.7	88.
68	68-4	10618.3	250.0	-51.2	-69.9	269.2	34.0	36.0	0.5	330.0	329.9	99.9	999.9	31.4	82.
70	70-2	11294.1	225.0	-56.7	-79.9	270.7	41.2	41.2	-0.5	331.6	329.9	99.9	999.9	36.7	88.
72	72-0	12030.9	200.0	-62.1	-89.9	268.9	47.7	47.7	0.9	334.4	329.9	19.9	999.9	44.7	89.
74	74-0	12846.3	175.0	-65.9	-99.9	271.3	45.3	45.3	1.0	341.2	329.9	99.9	999.9	54.2	89.
76	76-0	13782.8	150.0	-67.4	-99.9	276.2	31.1	30.9	-3.3	351.1	329.9	99.9	999.9	61.3	89.
78	78-0	14599.8	125.0	-61.9	-99.9	270.4	26.5	26.5	-0.2	383.0	329.9	99.9	999.9	68.7	90.
80	80-7	16278.6	100.0	-61.6	-99.9	284.7	18.0	17.8	-2.7	408.7	329.9	99.9	999.9	76.8	90.
82	82-5	18063.1	75.0	-61.9	-99.9	264.5	12.3	11.9	-3.1	443.1	329.9	99.9	999.9	82.6	90.
84	84-5	20582.4	50.0	-60.7	-99.9	271.5	4.9	4.9	-0.1	500.6	329.9	99.9	999.9	86.7	92.
86	86-9	99.9	25.0	99.9	99.9	99.9	99.9	99.9	99.9	99.9	99.9	99.9	999.9	999.9	999.9

* BY SPEED MEANS ELEVATION ANGLE BETWEEN 6 AND 10 DEG
 ** BY TEMP MEANS TEMPERATURE CR TIME HAVE BEEN INTERPOLATED
 *** BY SPEED MEANS ELEVATION ANGLE LESS THAN 6 DEG

STATION NO. 349
MONETT, MISSOURI

2 MAY 1978
1700 GMT

107 16. 0

TIME MIN	CNTCT	HEIGHT GPH	PRES MB	TEMP DG C	DIR DG	SPEED M/SEC	U COMP M/SEC	V COMP M/SEC	POT T DG K	E POT T DG K	WX RTO GM/KG	RM PCT	RANGE KM	AZ DG
0.0	5.4	438.0	507.2	17.3	90.0	7.7	-7.7	0.0	-7.2	305.8	4.6	36.0	0.0	0.
5.5	55.9	59.5	1000.0	99.9	99.9	99.9	99.9	99.9	99.9	99.9	99.9	99.9	99.9	99.9
95.5	55.9	97.9	575.0	99.9	99.9	99.9	99.9	99.9	99.9	99.9	99.9	99.9	99.9	95.9
0.4	10.8	582.1	950.0	10.0	85.1	9.4	-9.3	-0.8	284.4	292.2	2.5	30.5	0.4	271.
1.6	12.1	808.3	925.0	7.0	81.2	9.8	-9.7	-1.5	286.5	292.7	2.3	33.3	1.1	264.
5.5	15.3	1032.8	900.0	4.9	76.5	9.9	-9.6	-2.3	286.6	293.2	2.4	39.6	1.6	264.
3.3	17.5	1261.6	875.0	2.5	78.1	9.9	-9.7	-2.1	286.4	293.6	2.2	42.8	2.1	262.
4.2	18.5	1455.0	850.0	0.6	81.8	10.0	-9.9	-1.4	286.8	293.1	1.2	24.5	2.6	262.
5.1	22.3	1734.5	825.0	2.0	24.6	10.1	-9.5	-3.4	290.7	292.6	0.6	11.7	3.2	261.
6.1	4.6	1593.7	800.0	3.9	42.5	6.3	-4.2	-4.6	295.4	297.3	0.6	10.1	3.6	259.
7.0	37.1	2242.2	775.0	5.0	24.4	5.4	-1.0	-5.3	299.2	301.3	0.7	9.9	3.8	258.
7.5	25.5	2509.1	750.0	3.9	12.7	6.0	-1.1	-5.9	300.8	307.3	2.2	33.3	4.0	251.
7.1	32.0	2733.5	725.0	2.6	3.4	4.1	1.6	-3.8	302.4	314.1	4.1	64.5	4.1	247.
10.2	34.6	3067.4	700.0	0.9	-6.2	4.4	3.5	-2.6	303.5	313.5	3.4	58.8	4.0	243.
11.3	37.2	3329.2	675.0	0.4	-11.2	29.9	5.6	-3.7	305.1	313.4	2.4	41.2	3.8	239.
12.5	35.8	3601.2	650.0	-1.1	-15.0	23.1	8.8	-2.0	307.7	313.3	1.8	33.7	3.5	231.
13.7	42.6	3973.3	625.0	-2.2	-20.8	25.4	10.5	1.6	309.9	313.8	1.2	23.8	3.0	222.
15.0	45.3	4256.1	600.0	-4.7	-19.2	25.5	10.0	2.2	310.6	317.2	2.1	47.4	2.3	211.
16.3	48.1	4629.6	575.0	-7.0	-18.3	26.3	8.4	0.2	311.8	316.8	1.6	40.0	2.0	194.
17.4	51.0	4975.2	550.0	-9.0	-21.2	27.6	8.0	-1.2	313.5	317.6	1.3	36.3	1.9	179.
19.2	54.0	5333.6	525.0	-11.4	-25.3	28.6	11.2	-3.8	315.7	317.8	0.9	30.5	2.4	157.
20.6	57.0	5706.3	500.0	-13.7	-27.9	28.3	14.7	-3.9	316.4	319.0	0.8	28.8	3.3	141.
22.1	60.1	6053.8	475.0	-16.6	-19.3	28.8	15.8	-4.0	317.1	319.5	0.7	32.9	4.4	130.
23.7	63.3	6457.6	450.0	-19.9	-35.9	28.6	14.7	-4.1	318.3	319.7	0.4	22.4	5.8	124.
25.3	66.6	6518.7	425.0	-23.3	-39.9	28.1	13.2	-4.1	319.1	320.1	0.3	20.1	7.2	121.
27.1	70.0	7359.0	400.0	-27.1	-43.6	29.1	14.4	-5.3	319.7	320.4	0.2	19.1	8.5	119.
28.5	73.4	7820.5	375.0	-31.4	-43.2	29.7	14.4	-5.7	320.3	321.1	0.2	29.5	10.2	118.
32.7	77.1	8305.0	350.0	-35.5	-42.6	28.6	17.4	-4.4	320.9	321.8	0.3	48.0	11.9	117.
32.5	60.9	8817.1	325.0	-38.3	-44.6	27.0	22.8	-1.2	323.9	324.7	0.2	50.9	14.0	114.
34.6	65.0	9363.1	300.0	-42.2	-49.9	26.4	28.2	3.3	325.9	325.9	99.9	99.9	16.9	100.
36.7	69.0	9945.4	275.0	-47.0	-59.9	26.7	33.9	5.5	327.1	329.9	99.9	99.9	20.4	104.
38.0	53.5	10576.3	250.0	-51.9	-59.9	25.5	37.6	8.3	328.9	329.9	99.9	99.9	28.1	96.
41.5	58.2	11244.0	225.0	-57.7	-63.4	26.2	41.5	7.2	330.0	330.0	99.9	99.9	30.8	85.
44.2	103.2	11576.5	200.0	-63.4	-63.4	26.0	48.9	3.4	332.4	332.4	99.9	99.9	38.0	92.
46.1	106.5	12752.5	175.0	-64.0	-63.0	27.2	34.6	-4.4	345.3	345.3	99.9	99.9	44.4	53.
45.5	114.3	13735.8	150.0	-63.3	-63.3	30.2	30.2	-1.7	341.1	341.1	99.9	99.9	50.4	93.
53.5	120.8	14670.2	125.0	-60.0	-60.0	20.0	20.0	-1.4	348.3	348.3	99.9	99.9	56.3	93.
58.5	127.7	16259.3	100.0	-60.5	-60.5	13.7	13.7	-0.1	418.9	418.9	99.9	99.9	60.9	93.
64.3	135.3	18054.5	75.0	-60.5	-60.5	12.2	12.1	-1.9	448.2	448.2	99.9	99.9	65.0	93.
72.3	143.7	20585.3	50.0	-56.8	-60.5	6.0	5.9	-1.3	505.0	505.0	99.9	99.9	69.2	94.
84.5	155.0	25036.7	25.0	-50.3	-60.5	2.5	0.3	2.4	640.1	640.1	99.9	99.9	78.3	94.

0 BY SPEED MEANS ELEVATION ANGLE BETWEEN 6 AND 10 DEG
 0 BY TEMP MEANS TEMPERATURE OR TIME HAVE BEEN INTERPOLATED
 00 BY SPEED MEANS ELEVATION ANGLE LESS THAN 6 DEG

ORIGINAL PAGE IS
OF POOR QUALITY

STATION NO. 263
CALLANORA CITY, CALIFORNIA
2 MAY 1978
1700 GMT

TIME MIN	CATCY	WEIGHT CPM	PRES MB	TEMP DG C	DEW PT DG C	DIR DG	SPEED M/SEC	U COMP M/SEC	V COMP M/SEC	POT 1 DC K	E POT 1 DC K	WX WTD GM/SEC	WH PCT	RANGE KM	EZ DG
5-0	8-9	392-0	969-2	10-6	1-2	40-0	7-6	-0-9	-5-0	246-3	297-0	4-3	92-0	0-0	0
5-5	55-6	59-9	1000-0	99-9	99-9	99-9	99-9	99-9	99-9	99-9	99-9	99-9	99-9	999-9	99-9
5-10	55-6	575-0	975-0	99-9	99-9	99-9	99-9	99-9	99-9	99-9	99-9	99-9	99-9	999-9	99-9
5-15	10-4	577-4	7-2	7-2	0-3	54-5	7-9	-6-5	-6-6	284-5	295-4	6-1	61-5	0-4	228-0
5-20	12-3	776-2	245-0	5-1	-0-5	43-7	8-5	-7-0	-3-0	284-6	295-2	4-0	64-6	0-8	232-0
5-25	18-6	975-5	916-6	4-7	-1-0	74-2	12-3	-11-9	-2-9	246-6	294-6	3-0	63-9	1-2	239-0
5-30	14-0	1486-4	875-0	5-9	-10-6	84-2	18-3	-18-2	-1-7	289-9	295-4	2-0	29-6	2-0	240-0
5-35	19-0	1467-3	850-0	6-0	-6-7	94-5	13-7	-15-7	1-5	393-3	300-9	2-7	37-5	2-9	255-0
5-40	41-4	1744-3	925-5	7-6	5-5	101-3	12-0	-12-5	2-5	296-6	315-4	6-9	94-9	3-6	264-0
5-45	14-6	1747-5	850-6	7-4	5-3	100-9	10-4	-10-2	2-5	294-1	318-3	7-0	84-5	4-2	264-0
5-50	26-1	2469-8	775-0	5-9	5-2	109-9	7-8	-7-4	2-5	300-1	319-9	7-2	99-5	0-8	265-0
5-55	49-6	2467-6	750-0	6-9	4-4	133-3	8-2	-8-0	5-6	301-5	321-3	7-0	96-8	5-1	269-0
6-0	55-9	2776-4	745-0	4-6	2-0	164-7	9-6	-2-2	9-3	303-5	320-7	6-1	89-3	5-3	272-0
6-05	7-6	3118-5	715-5	1-6	0-8	164-8	23-5	-9-7	19-9	354-1	320-4	5-0	91-6	5-3	280-0
6-10	15-5	3112-7	675-0	-0-4	-1-5	133-0	24-4	-10-8	21-9	305-3	319-8	5-1	91-8	5-6	284-0
6-15	23-6	3712-7	650-0	-5-6	-17-6	133-1	23-7	-10-7	21-1	309-3	313-1	1-6	27-5	6-6	284-0
6-20	61-4	2755-4	675-5	-2-0	-16-3	116-8	15-0	-13-4	6-8	309-8	316-3	1-4	28-8	6-2	284-0
6-25	8-2	675-0	675-0	-6-5	-7-2	101-2	8-8	-3-5	4-5	311-6	314-1	1-7	24-3	6-4	291-0
6-30	67-3	821-8	275-0	-7-2	-16-5	147-0	4-5	0-6	4-5	311-6	317-3	1-8	47-6	6-5	296-0
6-35	7-3	855-6	550-0	-13-0	-17-1	232-4	4-0	1-6	3-7	312-2	317-9	1-8	54-2	6-5	298-0
6-40	57-0	57-0	455-5	-21-5	-25-3	233-0	7-5	2-4	6-7	312-3	317-6	1-8	65-8	6-6	311-0
6-45	7-7	715-0	910-5	-6-8	-29-0	218-1	9-0	4-0	7-7	312-2	322-9	0-0	75-3	7-3	321-0
6-50	7-7	715-0	910-5	-6-8	-29-0	218-1	9-0	4-0	7-7	312-2	322-9	0-0	75-3	7-3	321-0
6-55	7-7	715-0	910-5	-6-8	-29-0	218-1	9-0	4-0	7-7	312-2	322-9	0-0	75-3	7-3	321-0
7-00	7-7	715-0	910-5	-6-8	-29-0	218-1	9-0	4-0	7-7	312-2	322-9	0-0	75-3	7-3	321-0
7-05	7-7	715-0	910-5	-6-8	-29-0	218-1	9-0	4-0	7-7	312-2	322-9	0-0	75-3	7-3	321-0
7-10	7-7	715-0	910-5	-6-8	-29-0	218-1	9-0	4-0	7-7	312-2	322-9	0-0	75-3	7-3	321-0
7-15	7-7	715-0	910-5	-6-8	-29-0	218-1	9-0	4-0	7-7	312-2	322-9	0-0	75-3	7-3	321-0
7-20	7-7	715-0	910-5	-6-8	-29-0	218-1	9-0	4-0	7-7	312-2	322-9	0-0	75-3	7-3	321-0
7-25	7-7	715-0	910-5	-6-8	-29-0	218-1	9-0	4-0	7-7	312-2	322-9	0-0	75-3	7-3	321-0
7-30	7-7	715-0	910-5	-6-8	-29-0	218-1	9-0	4-0	7-7	312-2	322-9	0-0	75-3	7-3	321-0
7-35	7-7	715-0	910-5	-6-8	-29-0	218-1	9-0	4-0	7-7	312-2	322-9	0-0	75-3	7-3	321-0
7-40	7-7	715-0	910-5	-6-8	-29-0	218-1	9-0	4-0	7-7	312-2	322-9	0-0	75-3	7-3	321-0
7-45	7-7	715-0	910-5	-6-8	-29-0	218-1	9-0	4-0	7-7	312-2	322-9	0-0	75-3	7-3	321-0
7-50	7-7	715-0	910-5	-6-8	-29-0	218-1	9-0	4-0	7-7	312-2	322-9	0-0	75-3	7-3	321-0
7-55	7-7	715-0	910-5	-6-8	-29-0	218-1	9-0	4-0	7-7	312-2	322-9	0-0	75-3	7-3	321-0
8-00	7-7	715-0	910-5	-6-8	-29-0	218-1	9-0	4-0	7-7	312-2	322-9	0-0	75-3	7-3	321-0
8-05	7-7	715-0	910-5	-6-8	-29-0	218-1	9-0	4-0	7-7	312-2	322-9	0-0	75-3	7-3	321-0
8-10	7-7	715-0	910-5	-6-8	-29-0	218-1	9-0	4-0	7-7	312-2	322-9	0-0	75-3	7-3	321-0
8-15	7-7	715-0	910-5	-6-8	-29-0	218-1	9-0	4-0	7-7	312-2	322-9	0-0	75-3	7-3	321-0
8-20	7-7	715-0	910-5	-6-8	-29-0	218-1	9-0	4-0	7-7	312-2	322-9	0-0	75-3	7-3	321-0
8-25	7-7	715-0	910-5	-6-8	-29-0	218-1	9-0	4-0	7-7	312-2	322-9	0-0	75-3	7-3	321-0
8-30	7-7	715-0	910-5	-6-8	-29-0	218-1	9-0	4-0	7-7	312-2	322-9	0-0	75-3	7-3	321-0
8-35	7-7	715-0	910-5	-6-8	-29-0	218-1	9-0	4-0	7-7	312-2	322-9	0-0	75-3	7-3	321-0
8-40	7-7	715-0	910-5	-6-8	-29-0	218-1	9-0	4-0	7-7	312-2	322-9	0-0	75-3	7-3	321-0
8-45	7-7	715-0	910-5	-6-8	-29-0	218-1	9-0	4-0	7-7	312-2	322-9	0-0	75-3	7-3	321-0
8-50	7-7	715-0	910-5	-6-8	-29-0	218-1	9-0	4-0	7-7	312-2	322-9	0-0	75-3	7-3	321-0
8-55	7-7	715-0	910-5	-6-8	-29-0	218-1	9-0	4-0	7-7	312-2	322-9	0-0	75-3	7-3	321-0
9-00	7-7	715-0	910-5	-6-8	-29-0	218-1	9-0	4-0	7-7	312-2	322-9	0-0	75-3	7-3	321-0

0 BY 1000: MEANS ELEMENTS ANGLES DATED 6 AND 16 DEG
0 BY 1000: MEANS TEMPERATURE CAPTURE HAVE BEEN INTERPOLATED
00 BY 1000: MEANS ELEMENTS ANGLES LESS THAN 6 DEG

ORIGINAL PAGE IS OF POOR QUALITY

STATION NO. 429
DAYTON, OHIO

2 MAY 1978
1656 GMT

157 22. 0

TIME MIN	CNTCT	WEIGHT GPM	PRE. MB	TEMP DG C	DEW PT DU C	DIR DG	SPEED M/SEC	U COMP M/SEC	V COMP M/SEC	POT T DG K	E POT T DG K	MX RTO GM/KG	RM PCT	RANGE KM	AZ DG
0.0	8.2	258.0	982.4	12.0	-0.8	300.0	4.1	3.6	-2.0	286.6	296.5	3.7	41.0	0.0	0.
5.5	55.9	95.5	1007.0	7.9	99.9	99.9	99.9	99.9	99.9	99.9	99.9	99.9	99.9	99.9	99.9
6.3	8.9	361.2	975.0	1.2	-1.4	338.6	6.7	2.4	-6.2	286.4	296.0	3.6	41.5	0.2	104.
6.8	11.3	577.1	550.0	6.7	-1.8	338.4	6.8	2.5	-6.3	286.0	295.6	3.5	47.6	0.3	133.
1.4	13.7	790.9	525.0	6.2	-3.0	325.5	6.0	3.3	-5.0	285.7	294.6	3.3	51.4	0.6	142.
3.2	16.2	1020.6	920.0	3.0	-3.4	330.1	4.4	2.2	-3.8	285.6	294.6	3.3	59.3	0.8	142.
3.1	18.7	1248.7	875.0	1.7	-3.6	326.5	4.4	2.4	-3.7	285.6	294.6	3.4	67.8	1.0	145.
4.0	21.3	1481.6	850.0	-0.5	-3.9	323.3	4.4	2.3	-3.8	285.7	294.8	3.4	77.6	1.3	144.
5.0	23.5	1719.4	825.0	-2.9	-4.0	350.5	4.7	0.8	-4.6	285.5	294.8	3.5	92.3	1.5	147.
5.9	26.4	1943.0	800.0	-2.7	-17.7	357.3	7.4	0.3	-7.3	288.2	291.7	1.2	30.5	1.8	151.
6.7	35.1	2148.5	775.0	-3.4	-10.7	355.2	9.2	0.8	-9.1	290.2	293.5	1.1	29.6	2.2	157.
7.5	31.8	2473.2	750.0	-4.9	-12.6	348.7	8.7	1.7	-8.6	291.2	295.8	1.9	54.8	2.6	159.
8.5	24.6	2735.4	725.0	-5.9	-14.9	330.9	6.8	3.3	-6.0	293.0	297.8	1.7	49.2	3.1	159.
9.5	37.3	3014.5	700.0	-6.8	-19.8	313.2	7.6	5.6	-5.2	297.2	300.6	1.1	29.6	3.4	157.
10.6	45.2	3200.3	675.0	-5.8	-19.4	305.8	9.7	7.5	-5.7	299.1	302.8	1.2	33.2	3.9	153.
11.6	41.1	3553.3	650.0	-7.4	-21.6	301.7	10.5	8.9	-5.5	300.7	303.9	1.0	30.8	4.5	149.
12.8	46.1	3699.5	625.0	-9.7	-20.9	296.8	12.0	10.7	-6.4	301.4	304.5	1.2	39.5	5.2	145.
14.0	45.1	4213.5	600.0	-11.4	-30.5	293.0	15.2	13.9	-6.1	302.9	304.5	0.5	18.6	6.1	143.
15.2	52.1	4518.4	575.0	-14.0	-31.7	266.8	16.4	14.7	-7.4	303.8	305.3	0.5	25.4	7.1	136.
16.4	55.4	4674.5	550.0	-15.5	-35.6	301.5	16.7	14.3	-8.8	305.7	306.8	0.3	16.1	8.3	134.
17.7	58.6	5223.7	525.0	-17.8	-36.5	305.1	17.7	14.5	-10.2	307.0	307.8	0.2	12.9	9.6	132.
18.1	61.5	5517.7	500.0	-20.3	-43.0	306.3	15.8	16.0	-11.7	308.3	308.8	0.2	11.0	11.1	131.
20.5	55.3	5945.5	475.0	-23.0	-46.5	306.8	20.4	16.3	-12.2	309.5	309.9	0.1	9.5	12.8	131.
22.3	58.7	6303.1	450.0	-25.4	-48.2	308.4	22.4	17.5	-13.9	311.3	311.6	0.1	9.8	14.6	130.
23.1	72.3	6772.2	425.0	-28.6	-43.3	307.1	23.3	18.6	-14.1	312.3	313.0	0.2	22.7	16.6	130.
24.1	76.0	7203.0	400.0	-32.1	-47.4	307.3	23.3	18.6	-14.1	313.3	313.8	0.1	19.9	18.7	130.
25.5	75.9	7653.8	375.0	-35.2	-50.6	310.4	26.6	20.3	-17.3	315.0	315.3	0.1	18.9	21.1	130.
26.2	63.8	8132.9	350.0	-38.8	-53.5	311.7	29.4	21.9	-19.5	316.4	316.7	0.1	19.2	24.0	130.
30.3	66.0	8634.5	325.0	-42.5	-59.6	312.7	30.7	22.5	-20.8	318.1	319.9	0.9	99.9	27.1	130.
31.9	52.3	9173.9	300.0	-46.5	-59.9	313.1	31.9	23.3	-21.8	319.8	319.9	0.5	99.9	30.6	130.
34.1	57.0	9746.1	275.0	-50.1	-59.9	314.3	31.3	22.4	-21.9	322.6	322.6	0.9	99.9	34.8	131.
36.2	51.6	10364.3	250.0	-54.5	-59.9	310.4	32.2	24.5	-20.8	326.5	326.5	0.9	99.9	38.9	131.
32.7	106.8	10368.2	225.0	-57.1	-59.9	303.5	31.5	25.8	-18.3	331.0	331.0	0.9	99.9	43.4	131.
41.2	112.2	11781.6	200.0	-56.4	-59.9	303.6	31.5	26.2	-17.4	343.5	343.5	0.9	99.9	48.8	130.
44.4	117.8	12631.6	175.0	-55.1	-59.9	303.1	29.1	24.3	-15.9	359.0	359.0	0.9	99.9	53.7	125.
46.1	146.0	13615.8	150.0	-54.9	-59.9	301.2	24.7	21.1	-12.8	375.4	375.4	0.9	99.9	60.0	129.
52.2	150.8	14779.9	125.0	-58.6	-59.9	295.6	20.6	18.6	-8.9	392.4	392.4	0.9	99.9	65.7	128.
57.4	139.3	16152.9	100.0	-56.7	-59.9	279.7	11.6	11.5	-2.3	418.2	418.2	0.9	99.9	69.7	127.
61.6	146.0	16054.8	75.0	-57.1	-59.9	286.0	12.7	12.2	-2.3	453.3	453.3	0.9	99.9	75.1	125.
72.2	154.5	20520.1	50.0	-55.4	-59.9	220.3	5.2	3.4	4.0	512.9	512.9	0.9	99.9	77.9	124.
85.5	163.0	25068.3	25.0	-69.7	-59.9	171.3	6.1	-0.9	6.1	641.8	641.8	0.9	99.9	75.8	123.

0 EV SPEED MEANS ELEVATION ANGLE BETWEEN 6 AND 10 DEG
 0 BT TEMP MEANS TEMPERATURE CR TIME HAVE BEEN INTERPOLATED
 00 EV SPEED MEANS ELEVATION ANGLE LESS THAN 6 DEG

ORIGINAL PAGE IS OF POOR QUALITY

STATION NO. 451
DODGE CITY, KANSAS

2 MAY 1978
1715 GMT

152 13. 0

TIME MIN	CATCT	WEIGHT GPM	PRES MB	TEMP DG C	DEW PT DG C	DIR DG	SPEED M/SEC	U COMP M/SEC	V COMP M/SEC	POT 1 DC K	E POT T DC K	RX RTO GM/KG	RM PCT	RANGE KM	AZ DG
5.5	13.2	751.0	928.0	7.8	0.5	80.0	7.1	-7.0	-1.2	287.0	298.5	4.3	60.8	0.0	0.
6.0	56.9	1000.0	900.0	90.9	90.9	90.9	90.9	90.9	90.9	90.9	90.9	90.9	90.9	90.9	90.9
6.5	55.0	575.0	90.9	90.9	90.9	90.9	90.9	90.9	90.9	90.9	90.9	90.9	90.9	90.9	90.9
6.5	55.9	90.9	500.0	90.9	90.9	90.9	90.9	90.9	90.9	90.9	90.9	90.9	90.9	90.9	90.9
6.1	13.5	817.7	925.8	6.9	-0.2	82.3	7.5	-7.4	-1.0	286.4	297.3	4.1	60.4	0.1	32.3
6.5	15.8	1041.4	500.0	3.9	-2.7	86.0	8.8	-8.6	-0.6	285.5	294.9	3.5	61.9	0.5	25.7
1.7	19.2	1259.4	875.0	1.4	-3.2	87.1	8.6	-8.8	-0.5	285.3	294.6	3.5	71.6	0.9	26.1
1.9	20.6	1512.1	850.0	-0.7	-2.6	89.0	8.9	-8.9	-0.2	285.4	295.2	3.7	85.6	1.3	26.3
3.2	23.0	1759.7	825.0	-3.1	-14.6	87.6	9.4	-9.4	-0.4	285.4	289.6	1.5	40.4	1.7	26.6
4.2	25.5	1560.0	800.0	1.1	-11.9	91.7	11.4	-11.4	0.3	292.4	297.9	1.9	37.4	2.3	26.9
5.1	26.0	2241.0	775.0	0.4	-5.5	100.6	9.2	-9.0	1.7	294.3	303.4	3.3	64.1	2.9	26.8
6.0	30.6	2544.3	750.0	-0.3	-0.3	106.3	8.0	-7.7	2.3	296.3	310.0	5.0	101.8	3.3	27.0
7.0	33.2	2775.4	725.0	-1.2	-1.5	107.2	7.9	-7.6	2.4	298.1	311.4	4.8	99.4	3.8	27.2
8.1	35.6	3055.2	700.0	-1.9	-2.8	110.8	9.9	-9.2	3.5	300.3	312.9	4.5	93.9	4.3	27.6
8.9	38.6	3343.8	675.0	-3.7	-6.6	129.7	9.8	-8.9	5.8	301.5	311.8	3.6	82.6	4.8	27.7
9.5	41.3	3641.8	650.0	-6.4	-12.0	152.4	7.1	-3.3	6.3	304.0	311.0	2.5	55.4	5.1	28.0
11.0	44.1	3533.2	625.0	-5.9	-11.6	179.6	3.5	-0.0	3.5	305.8	313.3	2.5	63.9	5.3	28.5
12.5	47.0	4250.6	600.0	-7.2	-13.1	245.8	2.9	2.6	1.2	307.8	314.8	2.3	62.2	5.3	28.5
14.5	50.0	4670.7	575.0	-8.8	-15.1	269.7	4.4	4.1	1.5	309.7	316.0	2.0	59.9	5.1	28.6
16.5	52.7	4564.7	550.0	-10.1	-17.4	239.7	5.6	4.7	2.7	312.1	317.7	1.8	54.9	4.8	28.9
18.5	55.1	5322.4	525.0	-12.0	-21.1	235.7	4.9	4.2	2.5	314.0	318.3	1.3	46.5	4.5	29.0
17.2	55.3	5278.4	500.0	-14.3	-25.9	254.3	2.9	2.8	0.8	315.6	318.6	0.9	36.5	4.3	29.8
18.5	57.5	6051.4	475.0	-17.4	-28.1	260.6	2.1	2.1	-0.8	316.5	319.1	0.8	38.4	4.2	29.9
19.5	65.7	6433.8	450.0	-20.8	-24.6	285.8	4.1	3.9	-1.1	317.1	315.8	0.8	49.3	3.9	29.9
21.3	65.1	6833.4	425.0	-24.9	-27.8	261.1	6.1	6.1	1.0	317.2	320.4	1.0	81.9	2.6	30.2
22.7	72.7	7324.0	400.0	-27.9	-34.2	254.2	7.1	6.9	1.7	318.7	320.9	0.4	66.5	2.9	32.2
24.7	74.4	7722.2	375.0	-31.7	-38.7	245.1	6.9	6.3	2.8	319.6	320.9	0.3	45.3	2.9	32.2
26.3	80.3	8265.6	350.0	-35.9	-42.4	257.7	7.0	6.9	1.5	320.3	321.2	0.3	50.9	2.7	33.7
27.9	84.3	8777.2	325.0	-39.4	-49.4	241.6	12.5	11.0	5.9	322.4	322.4	99.9	99.9	2.8	35.4
29.4	89.6	9320.2	300.0	-43.5	-57.5	228.2	20.9	15.6	14.0	324.1	324.1	99.9	99.9	3.8	35.4
31.1	92.8	9553.3	275.0	-47.8	-64.8	219.9	31.6	20.3	24.2	326.1	327.7	99.9	99.9	6.3	26.4
33.0	97.5	10523.2	250.0	-52.8	-69.9	218.5	39.4	24.5	30.9	327.7	327.7	99.9	99.9	10.4	31.4
35.2	102.4	11154.9	225.0	-58.3	-75.9	215.5	43.6	25.4	35.5	329.2	329.2	99.9	99.9	15.6	33.4
37.7	107.8	11524.9	200.0	-64.7	-84.9	212.1	46.5	24.7	39.4	330.3	330.3	99.9	99.9	22.5	33.4
40.1	113.3	12732.8	175.0	-64.8	-93.9	228.9	38.5	25.0	25.3	343.4	343.4	99.9	99.9	26.3	34.4
43.0	115.5	13611.2	150.0	-62.5	-96.9	248.4	21.8	20.2	8.0	342.4	342.4	99.9	99.9	33.7	37.4
46.6	126.3	14821.2	125.0	-57.5	-99.9	259.6	13.5	13.3	2.4	340.9	340.9	99.9	99.9	28.6	41.4
50.5	133.7	16218.4	100.0	-60.4	-99.9	259.6	10.4	10.3	1.8	410.8	410.8	99.9	99.9	28.6	41.4
55.2	141.7	16013.1	75.0	-60.1	-90.9	257.4	8.6	8.4	1.9	447.0	447.0	99.9	99.9	41.6	45.4
62.0	150.5	20527.4	50.0	-61.4	-90.9	328.0	5.3	2.7	-4.5	498.9	498.9	99.9	99.9	43.0	49.4
73.1	159.7	24654.0	25.0	-53.2	-90.9	999.9	999.9	99.9	99.9	632.1	632.1	99.9	99.9	43.2	49.4

0 BY SPEED MEANS ELEVATION ANGLE BETWEEN 4 AND 10 DEG
 0 BY TEMP MEANS TEMPERATURE OR TIME HAVE BEEN INTERPOLATED
 00 BY SPEED MEANS ELEVATION ANGLE LESS THAN 6 DEG

STATION NO. 456
TOPEKA, KANSAS

2 MAY 1978
1700 GMT

160 10. 0

TIME MIN	CNTCT	HEIGHT GPM	PRES MB	TEMP DEG C	DEW PT DEG C	DIR DG	SPEED M/SEC	U COMP M/SEC	V COMP M/SEC	POT I DG K	E POT T DG K	W K STD GM/KG	RM PCT	RANGE NM	AZ DG
5:0	7:7	268.0	589.2	13.9	-2.5	90.0	3.6	-3.6	0.0	286.7	296.7	3.2	32.0	0.0	0.
9:9	59.9	1000.0	99.9	99.9	99.9	99.9	99.9	99.9	99.9	99.9	99.9	99.9	99.9	99.9	99.9
6:6	8:9	389.4	575.0	18.3	-5.6	99.9	99.9	99.9	99.9	286.5	293.7	2.6	30.2	99.9	99.9
1:0	11:2	603.4	550.0	8.8	-6.0	99.9	99.9	99.9	99.9	286.1	293.1	2.6	34.4	99.9	99.9
1:5	13:5	625.0	525.0	6.5	-6.5	99.9	99.9	99.9	99.9	285.0	292.0	2.5	38.7	99.9	99.9
2:1	15:8	1048.9	900.0	4.3	-6.4	99.9	99.9	99.9	99.9	285.8	293.1	2.6	45.8	99.9	99.9
2:8	18:2	1277.3	875.0	2.1	-7.5	99.9	99.9	99.9	99.9	285.9	292.8	2.5	49.1	99.9	99.9
3:6	20:6	1510.5	850.0	0.3	-8.0	84.2	6.6	-6.6	-0.7	285.3	292.8	2.5	53.6	1.8	244.
4:9	23:0	1748.9	825.0	-2.3	-11.9	78.2	8.2	-8.0	-1.7	285.2	291.4	1.9	47.6	2.2	247.
5:8	25:4	1543.5	800.0	-1.7	-11.6	76.5	8.8	-8.6	-2.1	289.4	292.0	0.9	21.1	2.7	249.
6:8	28:0	2248.1	775.0	-1.2	-12.9	58.6	7.7	-6.5	-4.0	292.6	293.5	0.3	6.7	3.2	250.
7:8	30:5	2405.1	750.0	0.5	-13.5	18.8	5.4	-1.4	-5.2	297.2	298.1	0.3	5.7	3.5	247.
8:5	33:0	2745.6	725.0	1.9	-14.4	6.4	4.4	-0.5	-4.4	301.6	302.5	0.3	4.7	3.6	242.
9:9	35:7	3063.8	700.0	2.2	-12.6	16.2	3.6	-0.9	-3.6	305.0	306.1	0.3	5.5	3.8	239.
11:0	38:3	3358.2	675.0	0.3	-11.0	22.8	3.3	-1.3	-3.1	308.0	307.4	0.4	7.3	4.0	237.
12:3	41:0	3657.1	650.0	-2.3	-9.5	35.6	3.0	-2.2	-3.1	306.4	308.1	0.5	10.2	4.2	235.
13:6	43:5	3957.1	625.0	-6.5	-8.2	34.2	3.0	-1.7	-2.5	307.3	309.2	0.6	13.6	4.5	234.
14:8	46:8	4208.8	600.0	-7.1	-7.8	52.4	2.3	-1.6	-1.4	307.9	310.1	0.6	17.3	4.7	234.
16:2	49:6	4617.5	575.0	-9.1	-7.8	78.0	1.9	-1.8	-0.4	309.4	312.0	0.8	24.2	4.8	234.
17:4	52:8	4950.2	550.0	-11.0	-10.2	184.7	1.6	0.1	1.5	311.0	316.2	1.7	55.3	4.9	235.
18:8	55:8	5315.5	525.0	-14.0	-20.4	269.2	4.1	4.1	0.1	311.6	316.2	1.4	58.1	4.7	234.
20:0	58:9	5676.5	500.0	-15.8	-25.1	293.3	7.9	7.2	-3.4	313.8	317.0	1.0	64.7	4.4	230.
21:5	62:3	6070.1	475.0	-18.3	-30.6	308.8	12.8	11.0	-6.5	315.3	317.4	0.6	33.0	4.2	217.
23:0	65:6	6471.5	450.0	-21.5	-37.6	299.7	16.6	14.5	-8.2	316.3	317.4	0.3	21.6	4.3	230.
24:4	69:0	6891.3	425.0	-23.8	-46.4	300.3	22.0	19.0	-11.1	318.5	319.0	0.1	10.3	4.8	180.
26:1	72:7	7331.6	400.0	-27.3	-48.9	299.2	25.0	21.9	-12.2	319.5	319.9	0.1	10.7	6.5	161.
27:8	76:4	7752.7	375.0	-31.5	-50.1	292.4	28.6	22.8	-9.4	319.9	320.3	0.1	13.8	8.4	146.
29:6	80:3	8276.9	350.0	-36.0	-53.8	285.2	29.2	26.1	-7.7	320.2	320.5	0.1	13.9	10.7	135.
31:5	84:3	8788.3	325.0	-38.9	-55.9	285.3	32.8	31.6	-6.6	323.0	323.2	0.1	14.5	13.8	131.
33:4	88:5	9331.3	300.0	-44.1	-59.9	283.4	34.8	33.9	-8.1	323.2	323.2	0.1	14.5	17.3	125.
35:2	92:8	9910.1	275.0	-48.2	-60.9	274.2	41.2	41.1	-3.0	325.4	325.4	0.1	14.5	21.1	123.
37:1	97:5	10537.1	250.0	-52.6	-60.9	263.3	48.5	48.1	5.6	327.8	327.8	0.1	14.5	25.6	114.
38:6	102:4	11204.4	225.0	-58.2	-60.9	258.5	55.4	54.3	1.0	329.4	329.4	0.1	14.5	29.7	106.
40:0	107:5	11942.8	200.0	-59.9	-60.9	263.8	50.8	50.5	5.5	337.9	337.9	0.1	14.5	33.7	101.
41:5	113:2	12762.6	175.0	-60.9	-60.9	268.7	39.7	39.7	0.9	339.5	339.5	0.1	14.5	37.7	99.
43:5	119:3	13705.6	150.0	-60.9	-60.9	279.6	23.4	23.1	-3.9	345.1	345.1	0.1	14.5	41.7	98.
47:5	126:0	14849.9	125.0	-59.2	-60.9	280.7	17.9	17.6	-3.3	347.8	347.8	0.1	14.5	45.7	99.
51:2	133:3	16248.5	100.0	-59.4	-60.9	273.1	12.4	12.4	-0.7	413.0	413.0	0.1	14.5	49.7	99.
55:7	141:7	18058.7	75.0	-58.8	-60.9	281.2	11.3	11.1	-2.2	449.7	449.7	0.1	14.5	53.8	98.
61:5	150:7	20600.0	50.0	-57.8	-60.9	288.0	6.2	6.2	0.2	507.9	507.9	0.1	14.5	57.8	98.
68:2	160:3	25043.9	25.0	-50.8	-60.9	143.1	6.8	-2.0	6.5	639.1	639.1	0.1	14.5	61.8	98.

0 BY SPEED MEANS ELEVATION ANGLE BETWEEN 6 AND 10 DEG
 0 BY TEMP MEANS TEMPERATURE OR TIME HAVE BEEN INTERPOLATED
 00 BY SPEED MEANS ELEVATION ANGLE LESS THAN 6 DEG

ORIGINAL PAGE IS
OF POOR QUALITY

STATION NO. 532
PEORIA, ILLINOIS

2 MAY 1978
1715 GMT

162 12. 0

TIME MIN	CATCT	HEIGHT GPN	PRES MB	TEMP DG C	DEW PT DG C	DIR DG	SPEED M/SEC	U COMP M/SEC	V COMP M/SEC	POT T DG K	E PCT T DG K	WX RTO CM/KG	AM PCT	RANGE KM	AZ DG
6.0	6.9	206.0	598.1	12.8	-6.2	350.0	5.1	0.9	-5.0	286.1	292.8	2.4	26.0	0.0	0.
95.9	59.9	1000.0	1000.0	99.9	99.9	99.9	99.9	99.9	99.9	99.9	999.9	99.9	999.9	999.9	999.9
0.8	8.9	355.2	575.0	9.8	-8.6	16.5	2.9	-0.8	-2.8	285.1	290.7	2.0	26.3	0.2	182.
1.6	11.3	610.1	550.0	8.3	-9.1	40.6	3.1	-2.0	-2.4	285.3	290.9	2.0	28.7	0.3	195.
2.3	13.8	429.0	525.0	5.4	-10.7	34.6	3.7	-2.1	-3.0	284.8	289.9	1.8	30.1	0.5	203.
3.3	16.2	1652.0	500.0	3.4	-10.9	39.1	4.6	-2.9	-3.5	285.1	290.2	1.9	34.1	0.7	205.
4.2	18.7	1279.4	475.0	1.0	-11.1	49.0	5.6	-4.3	-3.7	284.8	290.0	1.9	40.1	1.0	212.
5.2	21.2	1511.6	450.0	-0.7	-14.4	32.8	7.5	-4.0	-6.3	285.4	289.7	1.5	35.2	1.3	215.
6.1	23.7	1749.9	425.0	-0.3	-21.8	24.4	8.6	-3.5	-7.8	286.3	290.7	0.8	17.9	1.8	212.
7.1	26.3	1555.3	400.0	-1.4	-23.2	24.8	8.2	-3.5	-7.5	289.6	291.8	0.7	17.1	2.3	211.
7.9	28.9	2247.4	375.0	-3.0	-24.4	15.0	8.1	-2.1	-7.9	290.6	292.7	0.7	17.3	2.7	209.
8.8	31.6	2506.2	350.0	-4.7	-25.7	12.2	8.6	-1.8	-8.4	291.5	293.4	0.6	17.4	3.1	207.
9.8	34.3	2773.0	325.0	-6.2	-27.1	8.4	8.4	-1.2	-8.4	294.8	296.6	0.6	16.7	3.6	204.
10.6	37.1	3049.3	300.0	-7.8	-28.2	7.0	8.9	-1.1	-8.8	297.2	299.2	0.6	16.7	4.2	202.
11.5	39.9	3334.5	275.0	-9.2	-32.5	11.3	10.7	-2.1	-10.5	298.7	299.9	0.4	16.3	4.7	201.
13.0	42.8	3631.0	250.0	-10.6	-30.2	12.3	12.0	-2.6	-11.7	303.8	305.4	0.5	11.3	5.5	200.
14.2	45.6	3939.2	225.0	-12.0	-29.0	4.6	11.8	-0.9	-11.7	305.8	307.6	0.6	14.0	6.4	198.
15.5	48.6	4257.5	200.0	-13.3	-24.1	357.1	11.5	0.6	-11.5	306.5	309.3	0.9	20.6	7.2	196.
16.7	51.6	4596.5	175.0	-14.5	-28.5	348.3	12.1	2.5	-11.9	307.7	309.7	0.6	21.2	8.0	194.
17.5	54.6	4927.2	150.0	-15.7	-32.3	339.3	12.2	4.3	-11.4	309.0	310.5	0.5	17.6	8.8	191.
18.3	57.9	5280.5	125.0	-16.9	-34.7	330.3	12.7	6.3	-11.0	310.5	311.8	0.4	16.5	9.6	187.
20.6	61.0	5648.6	100.0	-18.2	-30.4	323.1	13.0	7.8	-10.4	313.3	314.4	0.3	15.5	10.5	183.
22.4	64.3	6032.1	75.0	-19.8	-38.9	323.2	13.6	8.1	-10.9	313.5	314.5	0.3	16.3	11.5	179.
24.0	67.7	6431.1	50.0	-22.5	-41.3	317.9	13.9	9.3	-10.3	314.9	315.7	0.2	16.1	12.5	175.
25.6	71.1	6847.6	25.0	-25.9	-44.0	311.7	14.0	10.5	-9.3	315.8	316.4	0.2	16.4	13.6	172.
27.4	74.9	7283.5	40.0	-29.6	-46.8	310.1	14.4	11.0	-9.3	316.5	317.0	0.1	16.7	14.5	167.
29.3	78.7	7740.3	375.0	-33.7	-50.6	309.8	15.0	11.6	-9.6	317.0	317.4	0.1	16.2	16.1	164.
31.1	82.5	8220.8	350.0	-37.2	-52.9	305.3	15.7	12.8	-9.1	317.6	318.9	0.1	17.4	17.6	161.
32.2	86.7	8728.4	325.0	-41.4	99.9	295.9	14.9	13.4	-6.5	317.6	319.9	0.1	17.4	18.6	157.
35.1	90.8	9266.4	300.0	-45.9	99.9	290.8	17.0	15.9	-8.0	317.6	319.9	0.1	17.4	19.6	154.
37.3	95.3	9839.2	275.0	-50.9	99.9	288.6	16.9	16.1	-5.4	321.6	321.6	0.1	17.4	20.6	149.
35.5	100.0	10452.4	250.0	-55.9	99.9	292.5	18.1	16.7	-7.1	323.0	323.0	0.1	17.4	21.6	146.
42.0	105.0	11118.6	225.0	-58.5	99.9	269.1	21.7	20.6	-7.1	328.9	328.9	0.1	17.4	22.6	142.
44.7	110.2	11652.1	200.0	-61.7	99.9	284.8	22.9	22.1	-5.8	335.1	335.1	0.1	17.4	23.6	138.
47.7	115.8	12682.8	175.0	-58.7	99.9	285.7	25.1	24.1	-6.8	353.1	353.1	0.1	17.4	24.6	134.
51.2	122.0	13650.8	150.0	-58.1	99.9	296.3	19.5	17.4	-8.6	370.0	370.0	0.1	17.4	25.6	131.
55.2	128.7	14805.6	125.0	-57.5	99.9	269.1	16.4	15.5	-5.3	390.8	390.8	0.1	17.4	26.6	130.
60.0	136.0	16207.6	100.0	-58.8	99.9	294.8	14.4	13.0	-6.0	414.1	414.1	0.1	17.4	27.6	128.
66.2	144.0	18019.0	75.0	-58.5	99.9	294.0	10.6	9.7	-4.3	450.4	450.4	0.1	17.4	28.6	126.
74.9	152.0	20586.2	50.0	-54.1	99.9	359.9	3.9	0.0	-3.9	511.4	511.4	0.1	17.4	29.6	126.
87.2	162.3	25023.6	25.0	-48.2	99.9	999.9	999.9	999.9	999.9	646.6	646.6	0.1	17.4	30.6	126.

* BY SPEED MEANS ELEVATION ANGLE BETWEEN 6 AND 10 DEG
 * BY TEMP MEANS TEMPERATURE OR TIME HAVE BEEN INTERPOLATED
 ** BY SPEED MEANS ELEVATION ANGLE LESS THAN 6 DEG

STATION MC. 563
OMAHA, NEBRASKA

2 MAY 1978
1700 GMT

TIME MIN	CHTCT	WEIGHT GPH	PRES MB	TEMP DC C	DEW PT DC C	DIR DC	SPEED M/SEC	U COMP M/SEC	V COMP M/SEC	POT T DC K	POT Y DC K	E POT T DC K	WZ BTB GM/KG	RM PCY	RANGE SM	AZ DC
6-0	8-4	450-0	674-7	12-3	-5-7	140-0	3-6	-2-3	2-6	287-4	294-7	294-7	2-6	28-0	0-0	8-
6-5	1-9	59-9	1030-0	99-9	99-9	99-9	59-9	99-9	99-9	99-9	99-9	99-9	99-9	999-9	999-9	99-9
6-5	1-5	59-9	973-0	99-9	99-9	99-9	59-9	99-9	99-9	99-9	99-9	99-9	99-9	999-9	999-9	99-9
7-0	1-5	613-8	500-0	8-4	-7-1	105-0	3-9	-3-8	1-0	286-8	293-3	293-3	2-4	30-4	0-1	258-
7-5	1-5	613-8	500-0	7-2	-6-0	81-1	4-5	-4-4	-0-7	286-6	292-9	292-9	2-3	33-1	0-3	276-
8-0	14-9	1054-3	500-0	5-0	-7-5	79-2	4-7	-4-6	-0-9	286-6	293-3	293-3	2-4	39-8	0-6	276-
8-5	17-2	1287-6	675-0	3-1	-7-4	53-4	3-4	-2-7	-2-0	287-0	293-9	293-9	2-5	45-7	0-8	285-
9-0	15-2	1221-4	650-0	0-8	-8-2	44-3	3-9	-2-7	-2-8	286-9	293-7	293-7	2-6	51-2	0-9	285-
9-5	21-8	1760-4	625-0	-1-3	-10-0	59-0	4-4	-3-8	-2-2	287-2	293-3	293-3	2-2	51-5	1-1	283-
10-0	24-2	2024-8	600-0	-2-6	-13-2	78-1	3-5	-3-4	-0-7	288-4	290-6	290-6	0-8	19-6	1-3	252-
10-5	26-6	2268-8	775-0	-2-4	-14-5	95-4	4-5	-4-4	0-4	291-2	292-0	292-0	0-3	6-4	1-5	256-
11-0	29-1	2517-6	750-0	-0-5	-16-3	98-9	6-8	-6-0	0-1	296-8	296-8	296-8	0-2	4-8	1-8	257-
11-5	31-6	2739-7	725-0	0-3	-15-9	75-2	7-8	-7-6	-2-0	299-9	300-7	300-7	0-2	4-3	2-1	258-
12-0	34-2	3011-4	700-0	2-6	-14-9	71-1	7-9	-7-5	-2-6	305-4	306-3	306-3	0-3	4-2	2-6	257-
12-5	36-8	3264-2	675-0	0-6	-14-8	73-6	7-3	-7-0	-2-1	306-3	307-3	307-3	0-3	4-9	3-0	256-
13-0	39-4	3515-6	650-0	-1-8	-13-8	55-3	5-8	-5-0	-2-5	306-5	308-4	308-4	0-4	8-8	3-4	255-
13-5	42-1	3573-9	625-0	-4-3	-12-8	58-5	3-9	-3-0	-2-5	307-5	309-2	309-2	0-5	11-8	3-7	253-
14-0	44-9	4275-1	600-0	-6-5	-12-4	60-0	3-8	-3-3	-1-9	308-6	310-4	310-4	0-6	14-3	3-9	252-
14-5	47-6	4627-4	575-0	-8-8	-12-9	66-5	3-1	-2-9	-1-2	309-8	311-7	311-7	0-6	17-6	4-2	252-
15-0	5-2	4575-2	550-0	-11-0	-11-7	56-0	1-6	-1-2	-1-0	311-1	312-7	312-7	0-5	16-1	4-3	252-
15-5	3-2	5305-6	525-0	-13-8	-13-4	54-3	0-5	-0-4	-0-3	311-8	313-3	313-3	0-4	14-2	4-5	251-
16-0	5-3	5654-5	500-0	-16-1	-15-9	76-8	1-2	-1-1	-0-3	313-4	314-7	314-7	0-4	15-3	4-5	252-
16-5	5-4	6279-1	475-0	-19-1	-18-9	107-6	1-4	-1-3	0-4	314-3	315-3	315-3	0-3	15-3	4-5	252-
17-0	4-6	6472-8	450-0	-22-6	-18-0	91-7	1-9	-1-9	0-1	314-9	315-7	315-7	0-2	16-7	4-7	253-
17-5	5-9	6975-2	425-0	-26-0	-16-8	142-6	1-2	-0-7	1-0	315-7	316-3	316-3	0-2	18-8	4-8	253-
18-0	6-3	7332-6	400-0	-29-7	-16-8	214-6	1-7	1-0	1-4	316-3	316-9	316-9	0-1	17-1	4-7	253-
18-5	7-9	7737-9	375-0	-33-0	-14-2	228-4	3-2	2-2	2-3	317-9	318-3	318-3	0-1	17-8	4-5	256-
19-0	10-6	8265-4	350-0	-36-7	-13-8	240-6	5-1	4-4	2-5	319-2	320-6	320-6	0-2	17-3	4-2	258-
19-5	12-4	8779-2	325-0	-40-9	-12-9	247-4	6-8	6-2	2-6	320-4	321-4	321-4	0-2	16-9	3-5	289-
20-0	14-5	9317-3	300-0	-45-4	-12-9	195-6	4-0	1-1	3-7	321-4	323-1	323-1	0-9	16-9	2-9	244-
20-5	16-8	9822-6	275-0	-49-8	-12-9	155-0	2-5	0-8	3-8	323-1	324-9	324-9	0-9	16-9	2-6	274-
21-0	19-2	10323-8	250-0	-54-6	-12-9	155-0	2-5	0-8	2-6	324-9	326-6	326-6	0-9	16-9	2-5	291-
21-5	21-8	11175-9	225-0	-60-0	-12-9	203-2	5-4	2-1	5-0	326-6	327-9	327-9	0-9	16-9	2-5	317-
22-0	24-2	11924-3	200-0	-62-8	-12-9	227-9	12-5	9-3	8-4	333-4	333-4	333-4	0-9	16-9	2-5	317-
22-5	26-6	12735-8	175-0	-60-0	-12-9	250-2	24-0	22-6	8-1	350-9	350-9	350-9	0-9	16-9	3-3	12-
23-0	29-1	13646-6	150-0	-54-6	-12-9	276-0	19-3	18-2	-2-0	367-4	367-4	367-4	0-9	16-9	0-6	53-
23-5	31-6	14441-9	125-0	-58-0	-12-9	284-7	12-9	12-5	-3-3	389-9	389-9	389-9	0-9	16-9	0-5	78-
24-0	34-2	15248-5	100-0	-57-4	-12-9	281-4	9-5	10-5	-2-1	416-9	416-9	416-9	0-9	16-9	10-9	72-
24-5	36-8	16043-9	75-0	-56-3	-12-9	304-9	9-5	7-8	-5-5	448-4	448-4	448-4	0-9	16-9	14-8	82-
25-0	39-4	16848-9	50-0	-54-9	-12-9	249-0	4-6	4-3	1-7	511-8	511-8	511-8	0-9	16-9	14-8	93-
25-5	42-1	20688-5	25-0	-51-9	-12-9	144-2	2-8	-1-4	2-1	639-3	639-3	639-3	0-9	16-9	15-9	92-

0 BY SPEED MEANS ELEVATION ANGLE BETWEEN 6 AND 10 DEG
 1 BY TEMP MEANS TEMPERATURE OR TIME HAVE BEEN INTERPOLATED
 00 BY SPEED MEANS ELEVATION ANGLE LESS THAN 6 DEG

ORIGINAL PAGE IS
OF POOR QUALITY

STATION NO. 562
NORTH PLATTE, NEBRASKA
2 MAY 1978
1715 GMT

TIME MIN	CATCY	HEIGHT GPH	PRES MB	TEMP DC C	DEW PT DC C	DIP DC	SPEED M/SEC	U COMP M/SEC	V COMP M/SEC	POT T DC K	E POT Y DC K	W R STD CM/SEC	RM PCY	RANGE KM	AZ DG
0-0	12-7	647.0	921.4	10.0	-2.6	120.0	3.1	-2.7	1.5	209.9	295.3	3.0	41.0	0.0	0.
0-5	55-9	59.5	1000.0	99.5	50.9	99.9	99.9	99.9	99.9	99.9	99.9	99.9	99.9	99.9	99.9
5-5	55-9	59.5	575.0	99.9	99.9	99.9	99.9	99.9	99.9	99.9	99.9	99.9	99.9	99.9	99.9
9-5	55-9	59.5	530.0	99.9	99.9	99.9	99.9	99.9	99.9	99.9	99.9	99.9	99.9	99.9	99.9
13-5	55-9	59.5	525.0	99.9	99.9	99.9	99.9	99.9	99.9	99.9	99.9	99.9	99.9	99.9	99.9
17-5	55-9	59.5	500.0	7.2	-6.1	999.9	999.9	99.9	99.9	209.9	295.3	2.7	30.2	99.9	99.9
21-5	18-3	1772.1	875.0	4.9	-3.7	999.9	999.9	99.9	99.9	209.9	295.3	2.9	46.4	0.0	321.0
25-5	40-8	1507.4	855.0	2.5	-6.6	113.0	3.4	-3.1	1.4	209.9	295.3	2.0	51.0	0.0	312.0
29-5	24-4	1748.1	825.0	0.4	-7.2	104.4	3.0	-2.9	0.8	209.9	295.3	2.7	54.7	0.0	307.0
33-5	24-0	1590.1	800.0	-1.4	-10.5	104.1	2.8	-2.7	0.7	209.9	295.3	2.2	49.9	1.1	304.0
37-5	40-7	2297.8	775.0	0.1	-28.5	104.4	5.1	-4.9	1.5	293.9	295.7	0.6	11.4	1.3	308.0
41-5	41-4	2515.2	750.0	-0.3	-26.4	109.2	6.1	-5.8	2.0	296.3	301.3	0.6	11.8	1.6	298.0
45-5	41-1	2751.6	725.0	-0.1	-24.1	116.7	6.2	-5.4	2.8	299.3	303.1	0.6	12.0	2.0	297.0
49-5	37-0	3051.6	700.0	-1.5	-24.6	124.6	6.1	-5.0	3.5	305.8	303.1	0.7	15.2	2.4	297.0
53-5	35-8	3215.6	675.0	-4.9	-21.8	129.1	6.1	-4.7	3.9	302.4	303.6	1.8	22.8	2.7	295.0
57-5	42-7	3568.1	650.0	-5.8	-19.4	134.1	5.4	-3.9	3.7	302.7	313.6	2.7	69.5	3.1	300.0
61-5	45-6	3955.1	625.0	-7.4	-9.0	142.8	6.4	-2.6	3.5	304.1	313.9	3.4	95.1	3.4	302.0
65-5	48-6	4272.8	600.0	-8.8	-15.1	138.7	3.4	-2.2	2.5	306.0	314.8	3.0	90.4	3.4	303.0
69-5	51-8	4652.0	575.0	-9.6	-13.7	133.7	3.6	-2.5	0.7	308.7	315.8	2.3	72.8	3.8	303.0
73-5	58-6	5094.2	550.0	-11.7	-17.0	71.3	1.6	-1.5	-0.5	312.2	316.9	1.8	64.7	4.0	302.0
77-5	58-1	5259.7	525.0	-13.4	-25.2	355.6	1.1	0.0	-1.1	312.3	316.9	1.5	56.8	4.2	301.0
81-5	51-4	5455.5	500.0	-15.1	-25.3	359.2	1.7	0.6	-1.6	314.4	317.6	1.6	61.6	3.9	299.0
85-5	54-9	5655.2	475.0	-14.3	-25.8	321.5	3.2	2.3	-2.5	315.4	317.9	0.7	38.9	3.8	298.0
89-5	64-6	6446.5	450.0	-21.4	-32.1	298.2	6.4	5.6	-3.8	316.3	318.2	0.6	37.2	3.3	297.0
93-5	72-0	6775.5	425.0	-25.0	-37.0	252.2	4.2	7.6	-3.1	316.9	318.2	0.4	31.4	2.7	296.0
97-5	75-7	7133.2	400.0	-28.4	-43.3	290.0	12.4	11.4	-4.2	318.1	318.6	0.2	19.9	1.9	295.0
101-5	75-0	7772.1	375.0	-32.5	-47.2	265.9	12.7	12.4	-2.4	318.6	319.1	0.1	21.2	0.7	292.0
105-5	83-6	8254.2	350.0	-36.8	-50.7	266.6	19.4	19.4	0.1	319.5	319.9	0.1	21.2	1.1	291.0
109-5	87-7	8763.0	325.0	-40.5	-55.9	266.7	26.2	26.2	1.5	320.8	319.9	0.9	95.9	3.7	81.0
113-5	92-0	9222.9	300.0	-45.2	-59.9	259.3	28.3	27.8	5.2	321.7	319.9	0.9	95.9	6.9	82.0
117-5	92-6	9678.5	275.0	-49.1	-59.9	249.2	26.6	26.9	9.4	324.1	319.9	0.9	95.9	10.3	83.0
121-5	121-4	10498.1	250.0	-53.5	-59.9	240.9	30.4	26.6	14.8	325.6	319.9	0.9	95.9	13.5	76.0
125-5	124-5	11155.1	225.0	-57.7	-59.9	237.3	27.9	23.5	15.1	326.6	319.9	0.9	95.9	17.4	72.0
129-5	131-8	11511.9	200.0	-62.0	-59.9	230.5	19.1	14.8	12.2	331.0	319.9	0.9	95.9	20.5	69.0
133-5	117-8	12251.7	175.0	-66.7	-59.9	200.7	13.7	11.9	6.7	340.8	319.9	0.9	95.9	22.9	67.0
137-5	140-6	13093.3	150.0	-71.7	-59.9	254.9	11.7	11.3	3.1	370.6	319.9	0.9	95.9	25.3	67.0
141-5	125-8	14022.9	125.0	-77.1	-59.9	261.5	4.5	4.5	1.2	391.5	319.9	0.9	95.9	27.3	68.0
145-5	124-3	14654.5	100.0	-82.1	-59.9	261.5	0.1	0.1	1.0	417.3	319.9	0.9	95.9	29.3	68.0
149-5	146-1	16079.7	75.0	-90.6	-59.9	301.2	7.2	4.3	-3.8	448.6	319.9	0.9	95.9	31.4	71.0
153-5	144-7	20432.5	50.0	-95.6	-59.9	321.0	3.5	2.2	-2.7	512.5	319.9	0.9	95.9	33.5	75.0
157-5	143-0	25146.0	25.0	-91.0	-59.9	163.2	4.8	-2.4	3.2	636.8	319.9	0.9	95.9	32.4	70.0

0 BY SPEC MEANS ELEVATION ANGLE BETWEEN 4 AND 18 DEG
0 BY TEMP MEANS TEMPERATURE - THE CM TIME HAVE BEEN INTERPOLATED
0 BY SPEED MEANS ELEVATION ANGLE LESS THAN 6 DEG

STATION NO. 11001
MARSHALL SFC. ALABAMA

2 MAY 1978
1722 GMT

100 100.0 0

TIME MPL	CNTCT	WEIGHT GSM	PPRES MB	TEMP C/C	DEP HT JC C	DIR DC	SPEED M/SEC	U COMP M/SEC	V COMP M/SEC	POT T DC R	E POT T DC R	HL RTO CM/SEC	RM PCY	RANGE KM	AZ DC
5.2	7.1	150.0	525.0	17.9	1.0	350.0	2.6	0.5	-2.6	291.5	306.4	4.8	37.0	0.0	0.0
5.3	5.9	99.9	1025.0	59.9	9.9	99.9	99.9	99.9	99.9	99.9	99.9	99.9	99.9	99.9	99.9
5.4	5.1	122.1	575.0	14.6	-3.2	32.3	4.6	-2.6	-4.1	289.6	298.2	3.1	29.4	0.3	192.0
5.5	11.0	115.0	550.0	11.5	-2.0	40.5	5.6	-3.5	-4.1	288.8	297.7	3.2	36.1	0.5	199.0
5.6	14.0	72.2	525.0	9.4	-2.8	50.3	5.5	-4.2	-3.5	288.0	298.1	3.4	42.0	0.7	208.0
5.7	15.8	151.8	500.0	7.5	-3.8	56.0	6.2	-5.2	-3.5	289.2	298.0	3.2	44.4	0.9	214.0
5.8	17.5	147.7	475.0	6.7	-2.2	51.6	8.3	-6.5	-5.2	290.7	292.8	0.7	9.6	1.2	219.0
5.9	18.3	147.7	450.0	6.5	-3.1	35.8	7.7	-4.5	-6.3	293.0	294.1	0.4	5.1	1.5	221.0
6.0	18.3	172.2	425.0	6.8	-2.5	146.7	6.6	1.5	-6.2	295.8	295.8	0.3	3.8	1.8	217.0
6.1	18.3	154.7	400.0	4.9	-2.3	106.2	8.5	6.7	-5.3	293.5	299.4	0.3	3.3	1.9	207.0
6.2	18.3	210.7	375.0	3.6	-4.7	298.3	8.3	7.3	-4.0	299.0	300.7	0.3	3.5	2.0	195.0
6.3	18.3	251.7	350.0	0.4	-2.1	268.9	8.7	7.6	-4.2	301.4	322.9	0.3	6.6	2.1	184.0
6.4	18.3	236.7	325.0	2.7	-2.9	302.5	11.7	9.6	-6.3	302.4	306.0	0.5	7.4	2.3	173.0
6.5	18.3	236.7	300.0	1.7	-3.5	310.2	12.2	9.3	-7.9	306.3	307.9	0.4	6.9	2.9	164.0
6.6	18.3	312.2	275.0	2.6	-2.6	307.8	14.5	11.4	-8.9	306.3	307.9	0.5	8.2	3.5	157.0
6.7	18.3	303.8	250.0	-1.4	-1.1	301.3	18.1	15.4	-9.4	307.4	311.5	1.3	24.8	4.3	151.0
6.8	18.3	317.3	225.0	-2.5	-2.2	293.3	22.3	22.1	-9.5	309.1	313.0	1.2	24.9	5.3	144.0
6.9	18.3	317.3	200.0	-3.5	-2.7	287.5	28.6	22.5	-7.1	310.3	313.4	1.0	21.7	7.6	131.0
7.0	18.3	401.6	175.0	-4.6	-2.2	243.1	24.3	23.6	-5.5	314.3	316.3	0.7	17.9	9.3	127.0
7.1	18.3	397.1	150.0	-5.1	-2.6	245.6	25.5	24.5	-4.9	315.4	316.4	1.0	28.5	9.3	127.0
7.2	18.3	397.1	125.0	-5.1	-2.6	292.2	27.0	24.6	-5.7	316.4	317.7	1.0	34.5	10.8	124.0
7.3	18.3	397.1	100.0	-5.1	-2.6	279.5	28.1	27.7	-4.6	315.4	318.2	0.8	33.5	12.5	120.0
7.4	18.3	397.1	75.0	-5.1	-2.6	266.8	28.4	27.2	-4.6	316.0	318.4	0.7	48.8	15.9	116.0
7.5	18.3	397.1	50.0	-4.3	-2.2	265.8	28.4	26.2	-4.6	316.0	324.9	0.7	68.8	18.1	112.0
7.6	18.3	397.1	25.0	-2.2	-2.3	240.8	28.2	24.5	-4.6	316.0	324.9	0.6	55.1	22.5	115.0
7.7	18.3	397.1	0.0	-2.2	-2.3	200.8	32.8	24.6	-10.7	320.1	322.1	0.6	57.7	23.2	114.0
7.8	18.3	397.1	0.0	-2.2	-2.3	200.8	32.8	30.3	-15.8	320.9	322.5	0.4	67.9	25.5	114.0
7.9	18.3	397.1	0.0	-2.2	-2.3	200.8	30.6	28.6	-10.3	322.0	323.3	0.4	72.8	28.2	113.0
8.0	18.3	397.1	0.0	-2.2	-2.3	200.8	34.6	32.7	-11.3	323.3	324.4	0.3	99.9	31.7	113.0
8.1	18.3	397.1	0.0	-2.2	-2.3	200.8	34.6	37.4	-11.1	324.4	326.4	0.9	99.9	36.3	112.0
8.2	18.3	397.1	0.0	-2.2	-2.3	200.8	39.9	34.7	-9.5	325.4	329.9	0.9	99.9	41.8	111.0
8.3	18.3	397.1	0.0	-2.2	-2.3	200.8	47.4	47.4	-11.4	327.4	336.9	0.9	99.9	46.5	110.0
8.4	18.3	397.1	0.0	-2.2	-2.3	200.8	56.9	56.9	-9.9	330.8	336.9	0.9	99.9	51.9	109.0
8.5	18.3	397.1	0.0	-2.2	-2.3	200.8	66.9	66.9	-9.9	334.9	346.9	0.9	99.9	56.9	108.0
8.6	18.3	397.1	0.0	-2.2	-2.3	200.8	76.9	76.9	-9.9	346.9	356.9	0.9	99.9	61.9	107.0
8.7	18.3	397.1	0.0	-2.2	-2.3	200.8	86.9	86.9	-9.9	356.9	366.9	0.9	99.9	66.9	106.0
8.8	18.3	397.1	0.0	-2.2	-2.3	200.8	96.9	96.9	-9.9	366.9	376.9	0.9	99.9	71.9	105.0
8.9	18.3	397.1	0.0	-2.2	-2.3	200.8	106.9	106.9	-9.9	376.9	386.9	0.9	99.9	76.9	104.0
9.0	18.3	397.1	0.0	-2.2	-2.3	200.8	116.9	116.9	-9.9	386.9	396.9	0.9	99.9	81.9	103.0
9.1	18.3	397.1	0.0	-2.2	-2.3	200.8	126.9	126.9	-9.9	396.9	406.9	0.9	99.9	86.9	102.0
9.2	18.3	397.1	0.0	-2.2	-2.3	200.8	136.9	136.9	-9.9	406.9	416.9	0.9	99.9	91.9	101.0
9.3	18.3	397.1	0.0	-2.2	-2.3	200.8	146.9	146.9	-9.9	416.9	426.9	0.9	99.9	96.9	100.0
9.4	18.3	397.1	0.0	-2.2	-2.3	200.8	156.9	156.9	-9.9	426.9	436.9	0.9	99.9	101.9	99.0
9.5	18.3	397.1	0.0	-2.2	-2.3	200.8	166.9	166.9	-9.9	436.9	446.9	0.9	99.9	106.9	98.0
9.6	18.3	397.1	0.0	-2.2	-2.3	200.8	176.9	176.9	-9.9	446.9	456.9	0.9	99.9	111.9	97.0
9.7	18.3	397.1	0.0	-2.2	-2.3	200.8	186.9	186.9	-9.9	456.9	466.9	0.9	99.9	116.9	96.0
9.8	18.3	397.1	0.0	-2.2	-2.3	200.8	196.9	196.9	-9.9	466.9	476.9	0.9	99.9	121.9	95.0
9.9	18.3	397.1	0.0	-2.2	-2.3	200.8	206.9	206.9	-9.9	476.9	486.9	0.9	99.9	126.9	94.0
10.0	18.3	397.1	0.0	-2.2	-2.3	200.8	216.9	216.9	-9.9	486.9	496.9	0.9	99.9	131.9	93.0

0 BY SPD; MEANS ELEVATION ANGLE BETWEEN 4 AND 10 DEG
 0 BY TEMP; MEANS TEMPERATURE CAP TIME HAVE BEEN INTERPOLATED
 00 BY SPEED; MEANS ELEVATION ANGLE LESS THAN 6 DEG

STATION NO. 23001
COLLEGE STATION, TEXAS

2 MAY 1970
1746 GMT

181 20. 0

TIME MIN	CATC	WEIGHT GPM	PRES MB	TEMP C	DEW PT C	DIR DG	SPEED M/SEC	U COMP M/SEC	V COMP M/SEC	POT T DC K	E POT T DC K	MIX PTD CM/SEC	DN PCT	RANGE M	AZ DG
5.0	6.6	70.0	977.2	21.2	14.0	0.0	0.0	0.0	0.0	294.6	325.0	12.0	70.0	0.0	0.0
5.5	5.9	59.5	1000.0	19.9	14.0	0.0	0.0	0.0	0.0	299.0	325.0	99.0	99.0	999.0	999.0
6.0	6.4	270.1	975.0	18.2	14.0	0.0	0.0	0.0	0.0	293.5	321.7	10.0	76.0	999.0	999.0
6.5	6.5	556.7	95.5	16.6	14.7	0.0	0.0	0.0	0.0	294.1	323.2	11.1	80.1	1.6	207.0
7.0	12.0	720.0	97.0	16.1	14.0	122.0	13.2	-11.1	7.1	295.0	327.3	12.0	95.0	2.3	271.0
7.5	15.1	5.8.7	955.0	17.0	14.0	141.3	14.6	-0.1	11.4	300.6	334.2	12.0	95.2	3.0	200.0
8.0	17.2	12.0.0	875.0	16.2	15.2	151.6	14.6	-6.5	11.0	306.6	334.7	12.0	92.0	0.6	295.0
8.5	15.5	14.67.1	815.0	15.2	14.2	156.2	12.9	-8.2	11.0	302.1	331.5	10.7	92.2	5.2	350.0
9.0	13.7	17.5.2	825.0	13.1	11.9	162.0	11.4	-3.4	10.9	302.5	331.2	10.1	92.2	5.9	313.0
9.5	14.1	19.5.2	855.0	11.7	10.5	169.0	12.0	-2.1	11.0	303.7	331.2	10.1	92.2	6.6	313.0
10.0	14.4	22.2.6	875.0	12.0	8.1	177.3	13.9	7.3	10.2	311.9	325.4	4.9	26.7	7.1	328.0
10.5	14.0	25.2.3	855.0	14.1	-5.5	207.1	15.9	7.3	10.2	311.9	325.4	4.9	26.7	7.1	328.0
11.0	13.4	28.7.3	825.0	12.6	-7.7	259.0	15.3	5.2	14.4	313.3	322.4	2.0	21.0	7.0	334.0
11.5	14.1	31.8.4	765.0	14.0	-7.0	295.0	14.1	3.7	13.6	316.7	321.0	2.0	17.1	8.0	301.0
12.0	14.6	33.4.0	675.0	8.5	-10.0	325.0	14.4	2.9	13.5	315.1	320.4	1.7	16.0	9.9	345.0
12.5	15.3	37.0.0	650.0	2.0	-14.0	350.0	14.0	0.0	11.5	316.0	322.0	1.0	17.7	11.1	345.0
13.0	14.0	41.0.0	625.0	2.0	-14.0	350.0	14.0	0.0	11.5	316.0	322.0	1.0	17.7	11.1	345.0
13.5	14.0	44.0.0	600.0	2.0	-14.0	350.0	14.0	0.0	11.5	316.0	322.0	1.0	17.7	11.1	345.0
14.0	14.0	47.0.0	575.0	2.0	-14.0	350.0	14.0	0.0	11.5	316.0	322.0	1.0	17.7	11.1	345.0
14.5	14.0	50.0.0	550.0	2.0	-14.0	350.0	14.0	0.0	11.5	316.0	322.0	1.0	17.7	11.1	345.0
15.0	14.0	53.0.0	525.0	2.0	-14.0	350.0	14.0	0.0	11.5	316.0	322.0	1.0	17.7	11.1	345.0
15.5	14.0	56.0.0	500.0	2.0	-14.0	350.0	14.0	0.0	11.5	316.0	322.0	1.0	17.7	11.1	345.0
16.0	14.0	59.0.0	475.0	2.0	-14.0	350.0	14.0	0.0	11.5	316.0	322.0	1.0	17.7	11.1	345.0
16.5	14.0	62.0.0	450.0	2.0	-14.0	350.0	14.0	0.0	11.5	316.0	322.0	1.0	17.7	11.1	345.0
17.0	14.0	65.0.0	425.0	2.0	-14.0	350.0	14.0	0.0	11.5	316.0	322.0	1.0	17.7	11.1	345.0
17.5	14.0	68.0.0	400.0	2.0	-14.0	350.0	14.0	0.0	11.5	316.0	322.0	1.0	17.7	11.1	345.0
18.0	14.0	71.0.0	375.0	2.0	-14.0	350.0	14.0	0.0	11.5	316.0	322.0	1.0	17.7	11.1	345.0
18.5	14.0	74.0.0	350.0	2.0	-14.0	350.0	14.0	0.0	11.5	316.0	322.0	1.0	17.7	11.1	345.0
19.0	14.0	77.0.0	325.0	2.0	-14.0	350.0	14.0	0.0	11.5	316.0	322.0	1.0	17.7	11.1	345.0
19.5	14.0	80.0.0	300.0	2.0	-14.0	350.0	14.0	0.0	11.5	316.0	322.0	1.0	17.7	11.1	345.0
20.0	14.0	83.0.0	275.0	2.0	-14.0	350.0	14.0	0.0	11.5	316.0	322.0	1.0	17.7	11.1	345.0
20.5	14.0	86.0.0	250.0	2.0	-14.0	350.0	14.0	0.0	11.5	316.0	322.0	1.0	17.7	11.1	345.0
21.0	14.0	89.0.0	225.0	2.0	-14.0	350.0	14.0	0.0	11.5	316.0	322.0	1.0	17.7	11.1	345.0
21.5	14.0	92.0.0	200.0	2.0	-14.0	350.0	14.0	0.0	11.5	316.0	322.0	1.0	17.7	11.1	345.0
22.0	14.0	95.0.0	175.0	2.0	-14.0	350.0	14.0	0.0	11.5	316.0	322.0	1.0	17.7	11.1	345.0
22.5	14.0	98.0.0	150.0	2.0	-14.0	350.0	14.0	0.0	11.5	316.0	322.0	1.0	17.7	11.1	345.0
23.0	14.0	101.0.0	125.0	2.0	-14.0	350.0	14.0	0.0	11.5	316.0	322.0	1.0	17.7	11.1	345.0
23.5	14.0	104.0.0	100.0	2.0	-14.0	350.0	14.0	0.0	11.5	316.0	322.0	1.0	17.7	11.1	345.0
24.0	14.0	107.0.0	75.0	2.0	-14.0	350.0	14.0	0.0	11.5	316.0	322.0	1.0	17.7	11.1	345.0
24.5	14.0	110.0.0	50.0	2.0	-14.0	350.0	14.0	0.0	11.5	316.0	322.0	1.0	17.7	11.1	345.0
25.0	14.0	113.0.0	25.0	2.0	-14.0	350.0	14.0	0.0	11.5	316.0	322.0	1.0	17.7	11.1	345.0
25.5	14.0	116.0.0	0.0	2.0	-14.0	350.0	14.0	0.0	11.5	316.0	322.0	1.0	17.7	11.1	345.0

0 BY SPEED MEANS ELEVATION SCALE BETWEEN 6 AND 10 DEG
 0 BY TEMP MEANS TEMPERATURE CH TIME HAVE BEEN INTERPOLATED
 00 BY SATED MEANS ELEVATION ANGLE LESS THAN 6 DEG

120

Sounding Data

2 May 1978

2100 GMT

ORIGINAL PAGE IS OF POOR QUALITY

STATION NO. 220
APALACHICOLA, FLORIDA

MAY 1978
2000 GMT

169 14. 0

TIME MIN	CHTGT	HEIGHT GPM	PRES MB	TEMP DEG C	DEW PT DEG C	DIR DEG	SPEED M/SEC	U COMP M/SEC	V COMP M/SEC	POT T DEG C	POT Y DEG C	E POT T DEG C	WX RTO GM/KG	RM PCT	RANGE NM	AZ DEG
0.0	6.3	7.0	1010.3	26.1	21.5	180.0	4.1	0.0	4.1	298.4	341.0	341.0	16.3	76.0	0.0	0.
0.3	7.2	57.3	1000.0	23.6	21.8	196.5	3.4	1.5	5.2	296.8	340.3	340.3	16.8	89.6	0.2	6.
1.1	9.4	318.6	975.0	21.9	20.6	211.1	4.8	2.5	4.1	297.2	338.7	338.7	15.9	92.0	0.3	15.
2.1	11.6	595.1	950.0	21.5	20.6	221.1	4.2	2.8	3.2	299.0	336.7	336.7	14.3	82.0	0.6	25.
3.1	13.9	776.5	925.0	20.4	19.8	231.8	4.3	3.3	2.6	300.2	333.1	333.1	12.3	74.9	0.8	31.
4.0	16.2	1013.1	900.0	18.8	15.5	249.2	4.8	4.5	1.7	300.9	330.2	330.2	10.9	71.4	1.0	39.
4.9	18.5	1255.1	875.0	17.6	11.0	268.7	5.1	4.8	1.9	302.1	327.9	327.9	9.5	64.9	1.3	45.
5.5	20.8	1502.5	850.0	15.7	9.7	289.4	4.6	4.4	0.1	302.6	327.2	327.2	9.0	67.5	1.6	50.
6.5	23.2	1755.7	825.0	13.5	11.5	286.9	4.4	4.2	-1.3	302.9	321.3	321.3	10.4	67.7	1.7	57.
7.7	25.6	2015.0	800.0	11.9	10.5	304.5	4.4	3.6	-2.5	303.8	321.2	321.2	10.0	91.1	1.8	62.
8.1	28.1	2230.6	775.0	10.7	6.0	322.5	5.5	4.4	-2.9	303.3	326.6	326.6	7.6	73.1	2.0	71.
9.8	30.5	2536.2	750.0	9.9	1.2	272.8	6.1	6.1	-0.3	307.3	323.4	323.4	5.6	54.6	2.2	76.
10.5	33.1	2835.3	725.0	8.8	-4.6	250.9	8.8	6.3	2.9	309.1	320.2	320.2	3.7	36.2	2.8	76.
12.1	35.7	3125.3	700.0	7.7	-15.0	252.3	11.0	10.9	1.5	311.0	316.5	316.5	1.8	18.9	3.5	76.
13.2	38.2	3423.5	675.0	6.3	-30.2	270.5	12.0	12.0	-0.1	312.7	314.2	314.2	0.5	5.2	4.2	78.
14.3	40.5	3731.6	650.0	3.8	-20.1	275.0	11.5	11.4	-1.0	313.3	317.1	317.1	1.2	15.5	5.0	80.
15.5	43.7	4048.4	625.0	0.8	-10.7	250.0	11.8	11.7	-1.0	313.4	321.8	321.8	2.7	42.4	5.7	82.
16.6	46.4	4374.5	600.0	-1.5	-21.4	278.9	14.2	14.1	-2.2	314.3	318.1	318.1	1.2	20.4	6.6	84.
17.9	49.3	4712.3	575.0	-3.8	-25.2	281.0	16.5	16.2	-3.1	315.6	318.4	318.4	0.9	17.1	7.8	87.
18.3	52.2	5011.4	550.0	-6.4	-23.1	283.9	18.9	18.3	-4.5	316.5	320.1	320.1	1.1	25.2	9.2	89.
20.6	55.1	5423.4	525.0	-9.2	-26.7	284.4	21.2	20.5	-5.3	317.4	320.2	320.2	0.6	23.2	10.8	92.
23.3	58.3	5759.2	500.0	-11.6	-31.6	282.2	21.4	20.9	-4.5	318.9	320.9	320.9	0.6	18.6	12.5	93.
25.2	61.4	6120.4	475.0	-14.2	-36.2	299.9	20.9	20.9	-4.5	320.4	321.6	321.6	0.4	13.5	14.4	94.
25.2	64.7	6528.3	450.0	-17.0	99.9	99.9	99.9	99.9	99.9	321.8	99.9	99.9	99.9	99.9	99.9	99.9
25.7	68.0	7042.2	425.0	-20.1	99.9	99.9	99.9	99.9	99.9	323.2	99.9	99.9	99.9	99.9	99.9	99.9
25.4	71.6	7471.2	400.0	-23.0	99.9	99.9	99.9	99.9	99.9	325.1	99.9	99.9	99.9	99.9	99.9	99.9
30.0	75.1	7941.2	375.0	-25.8	99.9	99.9	99.9	99.9	99.9	327.4	99.9	99.9	99.9	99.9	99.9	99.9
31.9	78.9	8436.9	350.0	-29.9	-69.1	299.9	99.9	99.9	99.9	329.5	328.5	328.5	0.0	1.0	28.5	99.
33.6	82.8	8900.9	325.0	-34.0	-71.8	275.6	25.4	25.3	-2.5	329.8	329.8	329.8	0.0	1.0	28.5	99.
35.6	86.8	9316.0	300.0	-38.7	-69.4	274.4	25.5	25.4	-1.9	330.8	330.8	330.8	0.0	2.3	31.4	98.
38.1	91.2	10106.7	275.0	-43.6	99.9	281.7	30.5	29.8	-6.2	332.1	99.9	99.9	99.9	99.9	35.2	98.
46.5	95.8	10742.2	250.0	-47.4	99.9	299.6	36.7	34.5	-12.3	335.1	99.9	99.9	99.9	99.9	40.1	99.
43.1	100.6	11431.8	225.0	-52.1	54.5	290.1	37.8	35.5	-13.0	338.7	99.9	99.9	99.9	99.9	45.8	101.
45.8	105.8	12164.7	200.0	-57.7	99.9	287.4	36.8	35.1	-11.0	341.5	99.9	99.9	99.9	99.9	51.6	102.
48.7	111.5	13017.9	175.0	-62.2	99.9	279.6	45.5	44.9	-7.6	347.3	99.9	99.9	99.9	99.9	56.6	102.
51.5	117.5	13902.0	150.0	-65.6	99.9	279.4	52.2	51.5	-8.6	357.1	99.9	99.9	99.9	99.9	67.1	101.
55.5	124.5	15059.1	125.0	-68.4	99.9	280.6	44.5	43.8	-8.2	370.5	99.9	99.9	99.9	99.9	70.4	101.
58.8	132.0	16400.1	100.0	-68.5	99.9	274.9	27.3	27.2	-2.4	390.3	99.9	99.9	99.9	99.9	86.4	101.
66.1	141.0	18198.9	75.0	-63.9	99.9	287.2	13.3	12.7	-3.9	438.9	99.9	99.9	99.9	99.9	96.2	101.
73.5	150.3	20658.9	50.0	-60.4	99.9	221.6	8.9	7.8	4.2	501.3	99.9	99.9	99.9	99.9	101.3	101.
88.3	160.7	25123.1	25.0	-49.1	99.9	107.5	3.8	-2.4	0.8	644.0	99.9	99.9	99.9	99.9	100.2	100.

* BY SPEED MEANS ELEVATION ANGLE BETWEEN 6 AND 10 DEG
 * BY TEMP MEANS TEMPERATURE OR TIME HAVE BEEN INTERPOLATED
 ** BY SPEED MEANS ELEVATION ANGLE LESS THAN 6 DEG

STATION NO. 232
BOOTHVILLE, LOUISIANA
2 MAY 1978
2015 GMT

TIME MIN	CATCT	HEIGHT GPM	PRES MB	TEMP DG C	DEW PT DG C	DIR DG	SPEED M/SEC	U COMP M/SEC	V COMP M/SEC	POT Y DG K	E POT T DG K	MX RTO GM/KG	RM PCT	RANGE KM	AZ DG
0-0	4-4	1-0	1007-8	25-3	23-2	100-0	7-6	-7-5	1-3	297-8	344-8	18-1	88-0	0-0	0-
0-3	5-1	65-6	1000-0	24-2	22-8	999-9	99-9	99-9	99-9	297-4	343-4	17-7	91-6	999-9	958-
1-1	7-0	292-1	975-0	23-3	22-4	999-9	999-9	99-9	99-9	298-6	345-2	17-8	94-8	999-9	999-
2-0	5-3	515-8	950-0	22-4	21-3	999-9	999-9	99-9	99-9	299-9	344-9	17-1	93-7	1-0	300-
2-7	11-3	752-4	925-0	21-2	20-2	150-7	9-6	-4-7	8-4	301-0	344-3	16-4	94-2	1-4	307-
3-4	13-6	590-1	900-0	19-7	18-8	160-8	10-3	-3-4	9-7	301-8	342-8	15-4	94-4	1-8	313-
4-2	15-8	1233-3	875-0	18-0	17-0	163-3	10-0	-2-9	9-6	302-5	340-3	14-1	93-4	2-2	320-
5-1	18-2	1481-7	850-0	16-6	14-5	166-0	9-8	-2-4	9-6	303-5	336-9	12-3	87-7	2-7	328-
6-2	20-5	1736-3	825-0	14-9	12-9	169-6	9-3	-1-7	9-1	304-3	335-5	11-4	87-8	3-3	329-
7-5	22-9	1996-8	800-0	13-3	10-3	176-6	9-3	-0-6	9-3	305-3	332-7	9-9	82-3	4-0	333-
8-7	25-3	2264-5	775-0	13-0	8-1	187-7	8-2	1-1	8-2	307-8	332-5	8-8	72-6	4-6	337-
9-9	27-8	2540-4	750-0	11-3	7-0	204-8	7-0	2-9	6-4	308-8	336-1	9-7	86-2	5-0	341-
11-0	30-2	2823-6	725-0	9-4	7-8	223-0	6-3	5-7	6-1	309-8	335-9	9-2	89-5	5-3	345-
12-0	32-8	3114-9	700-0	7-6	4-8	234-0	10-7	8-7	6-3	311-0	333-1	7-7	82-0	5-8	351-
13-1	35-4	3413-9	675-0	5-8	-5-7	233-7	11-9	9-6	7-1	312-2	323-4	3-7	43-3	9-9	357-
14-5	38-0	3721-4	650-0	3-5	-15-7	228-8	13-6	10-3	9-0	312-9	318-4	1-7	22-9	6-5	9-
16-0	40-6	4039-4	625-0	2-8	-45-6	225-9	15-1	10-9	10-5	315-6	316-0	0-1	1-4	7-7	11-
17-5	43-4	4-68-1	600-0	0-6	-20-2	236-4	14-2	11-8	7-9	316-8	320-9	1-3	19-3	8-7	17-
18-8	46-4	4707-7	575-0	-2-5	-18-7	241-1	14-8	13-0	7-2	317-1	322-0	1-5	27-4	9-6	22-
20-1	49-4	5056-5	550-0	-5-2	-27-9	243-1	15-1	13-5	6-8	317-9	320-3	0-7	15-0	10-5	26-
21-3	52-3	5421-7	525-0	-7-9	-54-9	247-2	13-0	12-0	5-0	318-9	319-1	0-0	1-0	11-3	29-
22-7	55-3	5799-2	500-0	-10-5	-54-8	250-3	12-1	11-4	4-1	320-2	320-4	0-0	1-3	12-0	33-
24-0	58-5	6151-1	475-0	-14-2	-52-9	249-7	12-5	11-7	4-3	320-5	328-7	0-1	2-1	12-9	35-
25-4	61-9	6598-1	450-0	-17-9	-54-1	249-9	12-2	11-5	4-2	320-7	320-9	0-1	2-5	13-7	37-
27-0	65-3	7023-6	425-0	-20-2	-59-0	249-2	14-8	13-9	5-3	323-1	323-2	0-0	1-7	14-8	40-
28-6	68-8	7469-7	400-0	-23-5	-64-9	250-3	17-8	16-8	6-0	324-4	324-5	0-0	1-0	16-2	43-
30-4	72-3	7938-4	375-0	-27-1	-67-2	252-4	21-1	20-1	6-4	325-8	325-8	0-0	1-0	18-1	46-
32-6	76-2	8431-6	350-0	-31-1	-69-9	254-5	21-7	20-9	5-8	326-8	326-8	0-0	1-0	20-6	49-
34-5	80-0	8953-2	325-0	-33-9	-68-4	257-5	22-8	22-3	5-0	330-0	330-0	0-0	1-6	22-9	52-
36-9	84-0	9510-6	300-0	-37-4	-72-2	272-7	26-7	26-7	-1-3	332-7	332-8	0-0	1-3	25-8	54-
38-5	88-3	10107-0	275-0	-41-2	-99-9	282-6	35-5	34-6	-7-7	335-8	999-9	99-9	999-9	28-6	61-
41-1	93-0	10748-5	250-0	-45-1	99-9	283-2	43-2	42-1	-9-6	339-1	999-9	99-9	999-9	32-7	68-
43-7	98-0	11443-3	225-0	-50-9	99-9	276-9	48-0	47-7	-5-8	340-5	999-9	99-9	999-9	38-8	73-
46-2	103-2	12159-7	200-0	-57-6	99-9	273-6	50-9	50-8	-3-2	341-6	999-9	99-9	999-9	45-8	77-
49-9	109-0	13029-2	175-0	-63-7	99-9	269-0	48-3	48-3	0-9	344-7	999-9	99-9	999-9	53-8	79-
52-7	115-3	13-66-1	150-0	-67-0	99-9	266-4	54-4	54-3	3-4	354-7	999-9	99-9	999-9	64-8	81-
56-6	122-3	15050-3	125-0	-71-7	99-9	268-5	48-8	48-8	1-3	365-1	999-9	99-9	999-9	78-4	81-
61-5	130-3	16380-1	100-0	-66-5	99-9	265-1	23-3	23-2	2-0	399-3	999-9	99-9	999-9	88-0	82-
67-3	1-8-3	18114-1	75-0	-65-4	99-9	277-6	13-4	13-3	-1-8	438-3	999-9	99-9	999-9	94-4	83-
75-9	147-C	26603-4	50-0	-61-1	99-9	238-6	4-3	3-7	2-2	499-4	999-9	99-9	999-9	96-5	83-
85-6	156-3	25057-1	25-0	-48-9	99-9	135-8	6-1	-4-3	4-4	644-5	999-9	99-9	999-9	98-9	82-

0 BY SPEED MEANS ELEVATION ANGLE BETWEEN 6 AND 10 DEG
 0 BY TEMP MEANS TEMPERATURE OR TIME HAVE BEEN INTERPOLATED
 00 BY SPEED MEANS ELEVATION ANGLE LESS THAN 6 DEG

STATION NO. 236
JACKSON, MISSISSIPPI

3 MAY 1978
2000 GMT

TIME MIN	CNTCT	WEIGHT GPH	PRES MB	TEMP DG C	DEW PT DG C	DIR DG	SPEED M/SEC	U COMP M/SEC	V COMP M/SEC	POT T DG K	E POT T DG K	MX RTO GM/KG	RM PCT	RANGE KM	AZ DG
0-0	6-6	100-0	999-5	21-6	13-8	50-0	5-1	-3-9	-3-3	294-8	321-1	10-0	61-0	0-0	0
95-5	55-6	59-9	1000-0	99-9	99-9	99-9	99-9	99-9	99-9	99-9	99-9	99-9	99-9	999-9	994
0-6	8-8	31-4	575-0	18-6	10-9	91-7	5-9	-5-9	0-2	294-1	316-5	8-5	60-2	0-3	232
1-3	11-2	53-6	950-0	16-4	10-2	60-6	6-4	-8-6	-3-2	293-8	318-7	8-2	64-6	0-5	244
4-0	13-5	763-2	925-0	13-9	9-6	57-4	7-9	-6-6	-4-2	293-5	318-1	8-2	75-4	0-8	238
3-5	15-9	994-6	900-0	14-4	14-0	88-1	7-3	-7-3	-0-2	293-4	326-1	11-3	97-5	1-2	242
4-4	20-8	1479-6	875-0	14-5	14-2	116-8	5-2	-4-6	2-3	298-9	330-0	11-7	97-7	1-4	250
5-3	23-2	1732-5	825-0	14-1	8-2	145-2	3-1	-2-6	1-8	301-7	328-0	9-7	77-2	1-5	237
7-2	48-3	2258-2	800-0	12-6	7-7	192-9	2-8	-1-6	2-3	303-5	326-5	8-4	67-5	1-6	260
6-2	50-9	2531-6	775-0	11-1	5-5	206-9	7-8	1-1	5-0	304-6	327-7	8-3	72-1	1-5	278
5-2	33-6	2812-4	750-0	9-8	4-9	223-1	11-4	3-5	6-9	305-8	326-3	7-3	71-6	1-4	300
10-2	34-2	3161-2	725-0	7-3	1-2	237-5	13-1	11-1	8-3	307-3	327-9	7-3	68-2	1-5	278
11-2	35-0	3353-3	700-0	6-5	-0-3	242-1	14-3	12-7	7-1	307-5	324-2	5-9	66-1	1-4	300
12-3	41-8	3753-9	675-0	3-7	-9-7	239-6	13-5	11-7	6-7	309-7	320-0	3-4	39-4	1-6	5
13-4	44-6	4018-8	625-0	1-7	-12-6	236-4	12-4	10-3	6-8	310-9	318-0	2-7	36-7	2-2	25
14-6	47-6	4344-3	600-0	-0-2	-20-6	236-4	14-2	11-9	7-8	312-3	316-1	2-2	33-5	2-9	34
15-5	50-6	4600-6	575-0	-2-2	-41-3	240-2	16-5	14-3	8-2	313-6	317-3	1-2	31-5	3-7	39
17-2	53-8	5023-3	550-0	-5-2	-13-4	245-8	18-4	16-8	7-5	314-0	321-3	2-4	21-5	4-8	43
18-5	56-8	5378-3	525-0	-8-1	-15-6	249-8	19-7	18-5	6-8	314-5	320-9	2-1	52-4	6-1	48
19-5	62-0	5762-0	500-0	-10-0	-35-8	254-7	19-5	18-8	5-1	316-4	320-9	0-3	53-7	7-5	51
21-1	63-4	6150-8	475-0	-13-1	-27-8	259-6	19-9	19-4	3-6	317-0	319-4	0-8	10-1	8-9	55
22-9	65-7	6556-6	450-0	-15-5	-44-0	259-7	22-1	21-7	3-9	318-8	319-4	0-2	27-9	10-5	58
24-5	70-3	6959-9	425-0	-18-3	-64-5	258-8	24-7	24-2	4-8	320-3	320-9	0-2	7-1	12-1	62
26-2	73-9	7425-6	400-0	-21-3	-61-5	262-9	24-4	24-3	3-0	321-7	321-8	0-0	1-3	14-2	64
27-6	77-5	7852-4	375-0	-24-4	-55-8	263-9	25-7	25-6	2-7	323-3	323-7	0-0	3-6	18-6	67
28-4	81-3	8344-4	350-0	-28-4	-45-7	267-6	25-6	25-6	1-1	324-6	324-6	0-2	17-1	21-4	71
31-5	85-5	8904-7	325-0	-35-6	-55-3	265-5	31-2	29-6	1-6	327-0	327-3	0-1	8-4	24-1	73
33-4	89-7	9456-2	300-0	-40-1	99-9	266-3	30-7	30-6	2-0	328-8	327-9	0-1	11-1	27-6	74
35-4	94-0	10045-2	275-0	-46-2	99-9	269-3	32-6	32-6	0-4	331-3	999-9	99-9	999-9	31-2	76
37-2	98-8	10676-4	250-0	-49-9	99-9	270-4	35-1	35-1	-0-3	331-9	999-9	99-9	999-9	34-8	77
39-7	103-8	11357-3	225-0	-54-9	99-9	271-1	41-4	41-6	-0-8	334-4	999-9	99-9	999-9	38-8	78
42-4	108-0	12100-2	200-0	-54-9	99-9	272-5	43-2	43-2	-1-9	338-3	999-9	99-9	999-9	43-7	80
45-2	114-8	12625-1	175-0	-59-6	99-9	265-2	43-6	43-5	3-6	342-7	999-9	99-9	999-9	50-6	82
48-3	121-0	13657-5	150-0	-65-0	99-9	266-3	50-2	50-1	3-2	351-4	999-9	99-9	999-9	57-5	83
52-6	127-8	14556-9	125-0	-68-9	99-9	277-9	29-0	28-7	-4-0	372-6	999-9	99-9	999-9	66-7	82
56-7	135-3	16311-7	100-0	-67-6	99-9	272-2	24-1	24-0	-0-9	400-7	999-9	99-9	999-9	75-8	84
62-7	143-7	18080-4	75-0	-65-7	99-9	280-0	11-9	11-7	-2-1	436-4	999-9	99-9	999-9	82-7	85
70-9	153-8	20565-0	50-0	-54-7	99-9	249-2	6-8	6-4	2-4	505-1	999-9	99-9	999-9	91-3	86
83-5	162-7	25018-7	25-0	-51-9	99-9	168-6	4-6	-0-9	4-5	636-8	999-9	99-9	999-9	92-9	85

0 BY SPEC MEANS ELEVATION ANGLE BETWEEN 6 AND 10 DEG
 6 BY TEMP MEANS TEMPERATURE OR TIME HAVE BEEN INTERPOLATED
 00 BY SPEC MEANS ELEVATION ANGLE LESS THAN 6 DEG

STATION NO. 240
LAKE CHARLES, LOUISIANA

2 MAY 1976
2000 GMT

TIME MIN	CNTCT	HEIGHT GPM	PRES MB	TEMP DEG C	DEW PT DEG C	DIR DEG	SPEED M/SEC	U COMP M/SEC	V COMP M/SEC	POT T DEG K	E POT T DEG K	WX RFD GM/KG	RM PCT	P INCE IN	AZ DEG
00	5.9	5.0	1008.7	19.3	13.5	60.0	8.2	-7.1	-4.1	292.1	317.4	9.7	89.0	0.0	0.0
02	6.3	45.7	1000.0	20.1	14.6	61.6	10.3	-9.1	-4.9	293.2	320.8	10.6	70.8	0.1	311.
10	11.0	265.2	975.0	20.7	17.2	69.6	12.8	-12.0	-4.5	296.0	329.4	12.8	80.1	0.7	292.
15	11.1	420.1	950.0	19.8	18.3	94.3	11.8	-11.8	0.9	297.3	334.3	14.1	91.0	1.3	250.
25	13.5	720.6	925.0	19.1	17.7	119.6	12.8	-11.2	6.3	298.8	339.6	13.9	91.6	1.9	263.
33	16.0	956.7	900.0	18.4	16.8	134.9	14.1	-10.0	9.9	300.4	346.5	13.8	90.7	2.5	278.
42	16.5	1158.8	875.0	16.9	15.3	148.6	11.4	-8.9	9.7	301.3	351.1	12.6	90.1	3.1	287.
50	21.0	1446.5	850.0	16.7	14.7	158.4	11.1	-8.1	10.3	303.6	357.5	12.5	88.2	3.6	294.
65	23.6	1701.7	825.0	16.8	10.7	187.6	10.9	1.4	10.8	306.1	363.5	9.9	88.5	4.0	303.
78	26.1	1953.5	800.0	14.2	12.6	196.0	13.3	3.7	12.8	306.3	368.0	11.6	90.1	4.2	311.
85	28.8	2231.8	775.0	12.8	11.4	193.4	15.8	3.6	15.4	307.6	378.1	11.0	91.2	4.7	322.
97	31.4	2507.5	750.0	11.0	9.6	193.4	16.4	3.6	15.9	308.5	386.8	10.1	91.3	5.3	328.
105	34.1	2750.3	725.0	9.6	8.4	198.9	14.0	5.2	15.2	310.0	397.0	9.6	92.1	5.8	334.
115	36.9	3061.3	700.0	8.8	-4.0	202.0	15.5	5.8	14.4	308.9	421.4	4.3	50.7	6.4	340.
127	39.7	3330.2	675.0	7.4	-30.6	197.8	14.4	4.4	13.7	314.0	415.7	0.5	5.6	7.3	345.
140	42.6	3629.8	650.0	5.3	-12.2	201.3	14.7	5.3	13.7	315.0	422.2	2.3	26.9	8.2	349.
152	45.6	4008.5	625.0	2.7	-14.9	201.0	16.5	5.9	15.4	315.6	421.7	1.9	25.9	9.2	353.
165	48.6	4335.9	600.0	-5.1	-47.0	204.6	14.7	6.1	13.3	316.2	410.6	0.9	2.1	10.3	357.
178	51.6	4676.6	575.0	-2.2	-43.4	209.0	9.6	4.7	12.5	317.4	417.6	0.1	1.0	11.3	359.
191	54.5	5021.6	550.0	-5.4	-41.4	209.0	9.6	6.0	8.4	317.7	418.4	0.2	4.5	12.2	361.
207	57.7	5373.4	525.0	-9.3	-22.0	219.7	9.4	6.0	7.2	317.3	421.4	1.3	34.9	12.8	363.
222	60.9	5758.6	500.0	-12.2	-20.9	230.2	12.1	9.3	7.8	316.2	422.8	1.4	48.2	13.6	366.
235	64.3	6148.2	475.0	-15.7	-27.4	231.2	17.5	13.6	10.9	318.5	421.3	0.8	35.4	14.6	368.
253	67.7	6548.4	450.0	-18.3	-42.5	232.4	21.4	17.0	13.1	320.3	421.4	0.3	15.8	16.0	370.
272	71.2	6979.1	425.0	-20.5	-61.9	237.7	21.8	18.5	11.7	322.8	422.9	0.0	1.2	17.9	371.
285	74.9	7425.6	400.0	-22.1	-41.5	246.3	19.2	17.6	7.7	325.0	426.0	0.2	16.7	19.6	372.
309	78.8	7895.5	375.0	-25.8	-66.4	251.0	19.5	18.4	6.3	327.8	427.5	0.0	1.0	21.1	373.
330	82.5	8381.6	350.0	-27.7	-68.9	254.8	21.1	20.3	5.5	328.8	428.8	0.0	1.0	23.8	374.
351	86.5	8918.0	325.0	-34.7	-71.6	260.1	26.4	26.0	4.5	330.3	430.3	0.0	1.0	25.1	375.
374	90.7	9473.1	300.0	-37.7	-74.3	266.6	32.8	32.8	1.9	332.2	432.2	0.0	1.0	27.9	376.
396	95.2	10067.7	275.0	-41.9	-80.9	270.1	36.8	36.8	-0.1	334.5	434.5	0.0	999.9	31.4	377.
416	99.7	10707.6	250.0	-46.2	-89.9	268.2	43.2	43.1	1.3	337.4	437.4	99.9	999.9	35.9	378.
445	104.7	11400.3	225.0	-51.5	-99.9	266.3	42.3	42.3	2.8	339.6	439.6	99.9	999.9	41.9	379.
472	110.0	12153.4	200.0	-57.6	-99.9	262.3	40.5	40.1	5.4	341.5	439.9	99.9	999.9	47.8	380.
501	115.5	12947.4	175.0	-62.7	-99.9	254.4	40.0	38.5	10.8	346.4	439.9	99.9	999.9	54.9	381.
534	121.5	13926.7	150.0	-66.8	-99.9	256.8	46.3	45.1	10.6	355.4	439.9	99.9	999.9	63.0	382.
574	128.0	15020.0	125.0	-68.9	-99.9	267.2	42.4	42.4	2.1	370.2	439.9	99.9	999.9	73.6	383.
614	135.0	16361.4	100.0	-68.8	-99.9	259.4	21.2	20.9	3.9	383.0	439.9	99.9	999.9	80.5	384.
659	142.5	18112.6	75.0	-64.1	-99.9	286.7	17.4	16.4	-5.0	438.7	439.9	99.9	999.9	87.9	385.
706	150.5	20110.6	50.0	-61.5	-99.9	271.0	8.2	8.2	-0.1	498.8	439.9	99.9	999.9	97.9	386.
870	158.7	25066.9	25.0	-49.0	-99.9	999.3	99.9	99.9	99.9	640.2	439.9	99.9	999.9	999.9	387.

0 BY SPEED MEANS ELEVATION ANGLE BETWEEN 6 AND 10 DEG
 0 BY TEMP MEANS TEMPERATURE OR TIME HAVE BEEN INTERPOLATED
 99 BY SPEED MEANS ELEVATION ANGLE LESS THAN 6 DEG

ORIGINAL PAGE IS
OF POOR QUALITY

STATION NO. 247
LONGVIEW, TEXAS

2 MAY 1978
2000 GMT

163 10. 0

TIME MIN	CNTCT	HEIGHT GPM	PRES MB	TEMP C	DEW PT C	DIR DG	SPEED M/SEC	U COMP M/SEC	V COMP M/SEC	PCT T DC K	E PDT Y DC K	PA RTO GM/EC	RM PCT	RANGE KM	AZ DC
0.0	7.2	124.0	995.5	14.4	7.2	60.0	5.6	-4.8	-2.8	287.9	304.8	6.4	62.0	8.0	0.
55.5	59.9	55.5	1000.0	99.9	99.9	99.9	99.9	99.9	99.9	99.9	99.9	99.9	99.9	999.9	999.9
0.5	6.8	299.5	575.0	12.6	6.9	79.6	9.3	-9.2	-1.7	287.9	304.7	6.4	68.2	0.3	251.
1.3	16.8	517.1	550.0	10.6	6.2	81.8	10.3	-10.2	-1.5	287.9	304.4	6.3	74.2	0.7	256.
2.0	12.8	739.0	525.0	8.8	6.9	97.0	12.6	-12.5	1.5	288.4	306.0	6.8	87.3	1.2	260.
2.8	14.6	567.7	500.0	14.7	14.5	124.7	14.5	-11.9	4.3	296.7	327.6	11.7	98.8	1.7	273.
3.6	17.0	1207.2	875.0	15.0	14.8	144.7	14.2	-8.2	11.6	299.4	331.9	12.2	98.2	2.3	283.
4.5	15.2	1453.4	450.0	14.1	13.8	150.2	14.1	-7.0	12.3	300.9	332.5	11.6	97.9	2.9	294.
5.2	21.5	1725.8	425.0	13.0	12.7	148.5	13.4	-7.0	11.4	302.4	333.0	11.1	97.9	3.4	301.
6.0	23.8	1864.8	400.0	11.9	11.5	148.4	12.4	-6.5	10.5	303.8	333.2	10.8	98.0	3.9	305.
6.6	26.1	2230.8	775.0	10.6	10.3	154.8	11.8	-5.0	10.6	305.2	333.5	10.3	98.3	4.4	307.
7.4	28.5	2534.0	750.0	8.1	7.4	159.3	9.5	-3.4	8.9	305.3	329.5	8.7	95.4	4.7	310.
8.1	20.9	2783.0	725.0	6.4	2.6	160.6	9.3	-3.1	8.8	306.5	324.6	8.4	77.1	5.1	312.
8.8	23.4	3071.1	700.0	5.4	0.8	170.2	8.1	-1.4	8.0	308.4	325.3	5.9	73.3	5.4	314.
9.5	26.0	3267.2	675.0	3.2	2.8	185.8	7.2	0.7	7.2	309.2	328.2	7.0	97.7	5.8	318.
12.5	28.6	3873.0	650.0	2.0	-26.0	196.2	9.2	2.6	6.8	311.2	313.7	4.8	11.1	6.7	327.
14.5	41.2	4326.5	625.0	-0.1	-33.8	200.3	12.7	4.4	11.9	312.3	313.5	0.4	5.5	7.3	333.
15.6	43.6	4311.7	600.0	-2.7	-51.6	201.0	13.3	4.7	12.4	313.0	313.2	0.1	1.0	8.0	338.
17.0	46.8	4647.5	575.0	-4.6	-52.9	214.6	11.1	6.3	9.2	314.6	314.8	0	1.0	8.7	343.
18.4	45.6	4957.7	550.0	-7.1	-43.7	224.2	11.4	8.0	8.2	315.7	316.4	0.2	4.7	9.2	349.
19.6	44.4	5356.6	525.0	-9.7	-28.0	228.7	13.8	10.4	9.1	316.8	319.2	0.7	20.9	9.7	353.
20.5	55.8	5715.9	500.0	-13.3	-22.4	231.6	17.1	13.4	10.6	316.9	321.0	1.3	46.1	10.4	358.
22.2	55.0	6118.9	475.0	-16.6	-23.0	231.2	20.4	15.9	12.8	317.4	321.5	1.3	57.4	11.3	4.
23.5	42.4	6522.3	450.0	-20.6	-25.2	228.5	21.3	16.0	14.1	317.4	321.0	1.1	66.1	12.6	10.
24.5	65.9	6843.7	425.0	-21.8	-63.8	224.6	23.7	18.6	16.9	321.1	321.2	0.0	1.0	14.1	14.
26.4	69.6	7387.8	400.0	-24.6	-65.7	229.2	26.8	20.3	17.5	323.0	323.0	0.0	1.0	16.1	18.
27.4	73.3	7654.7	375.0	-27.9	-67.8	237.4	27.3	23.0	14.7	324.7	324.7	0.0	1.0	18.1	23.
28.2	77.3	7946.6	350.0	-31.5	-70.2	247.5	29.7	27.4	11.4	326.2	326.3	0.0	1.0	20.3	28.
31.2	81.5	8667.8	325.0	-34.5	-72.1	257.7	31.4	30.7	6.7	329.1	329.2	0.0	1.0	22.6	33.
33.0	86.0	9421.8	300.0	-39.2	-75.3	264.5	32.6	32.5	3.1	330.2	330.2	0.0	1.0	25.0	39.
34.0	59.6	10012.2	275.0	-44.3	59.9	266.0	35.5	35.4	6.9	331.1	999.9	99.9	999.9	27.7	45.
37.0	55.6	10642.9	250.0	-49.8	99.9	260.3	40.9	40.4	10.7	332.9	999.9	99.9	999.9	31.6	50.
39.2	61.0	11323.8	225.0	-54.9	99.9	256.6	46.0	44.7	10.7	334.4	999.9	99.9	999.9	36.8	55.
41.7	67.0	12067.5	200.0	-60.1	99.9	261.1	46.0	44.5	7.1	337.6	995.7	99.9	999.9	43.3	58.
44.7	113.3	12851.4	175.0	-65.2	99.9	253.3	41.5	36.8	11.9	342.3	999.9	99.9	999.9	50.5	62.
47.5	125.0	13423.5	150.0	-68.4	99.9	250.1	45.1	42.5	15.4	352.2	999.9	99.9	999.9	57.9	62.
51.0	127.7	14920.8	125.0	-64.8	99.9	268.7	32.1	32.1	0.7	377.7	999.9	99.9	999.9	64.6	65.
55.4	126.3	16294.7	100.0	-65.0	99.9	263.5	17.1	17.0	1.9	402.2	999.9	99.9	999.9	71.8	68.
61.1	145.5	18065.0	75.0	-63.5	99.9	281.8	9.8	9.6	-2.0	439.4	999.9	99.9	999.9	76.3	64.
68.7	155.0	20545.5	50.0	-62.1	99.9	244.1	5.5	5.0	2.4	497.1	999.9	99.9	999.9	76.3	64.
81.0	166.8	25012.2	25.0	-49.4	99.9	121.0	4.3	-3.7	2.2	642.9	999.9	99.9	999.9	78.1	68.

0 BY SPEED MEANS ELEVATION ANGLE BETWEEN 6 AND 10 DEG
 0 BY TEMP MEANS TEMPERATURE OR TIME HAVE BEEN INTERPOLATED
 00 BY SPEED MEANS ELEVATION ANGLE LESS THAN 6 DEG

STATION NO. 255
VICTORIA, TEXAS

2 MAY 1978
2100 GMT

160 14. 0

TIME MIN	CNTCT	HEIGHT GPN	PRES MB	TEMP DG C	DEW PT DG C	DIR DG	SPEED M/SEC	U COMP M/SEC	V COMP M/SEC	POT Y DG K	E POT Y DG K	WX RTO GM/KG	RM PCT	RANGE KM	AZ DG
0-0	6-7	33-0	998.4	26.0	20.8	120-0	6.1	-5.3	3.0	299.5	340.3	15.5	72.0	0.0	0.0
55.5	55.5	1000.0	999.9	99.9	99.9	99.9	99.9	99.9	99.9	99.9	99.9	99.9	99.9	99.9	99.9
0-6	8-5	225-0	975.0	24.8	20.7	121-8	6.7	-5.7	3.5	300.1	342.3	16.0	77.9	0.2	309.
1-3	10-8	452.7	950.0	22.0	19.6	117-0	6.0	-7.1	3.6	299.5	340.1	15.4	86.4	0.6	304.
2-1	12-1	668.3	925.0	19.6	18.4	114-2	6.0	-7.3	3.3	299.3	337.8	14.4	93.0	1.0	300.
2-6	15-4	920.5	900.0	17.8	16.6	116-0	7.3	-5.9	4.3	299.9	339.4	13.4	92.6	1.3	299.
3-7	17-7	1162.3	875.0	17.1	15.9	114-6	8.0	-4.5	6.4	301.6	336.1	12.4	92.8	1.7	302.
4-2	20-1	1410.8	850.0	15.8	14.6	164-3	8.5	-2.3	8.1	302.7	335.1	12.4	92.6	2.0	306.
5-4	22-5	1664.5	825.0	15.3	14.2	176-5	8.5	-0.5	8.5	309.7	338.7	12.5	93.2	2.4	316.
6-4	24-9	1926.2	800.0	14.8	13.8	177-9	9.5	-0.3	9.4	307.6	341.3	12.5	93.3	2.7	323.
7-1	27-4	2195.4	775.0	13.5	12.5	173-1	10.9	0.5	10.9	311.2	341.3	11.9	93.3	3.1	328.
8-3	29-8	2470.3	750.0	14.4	-27.1	162-2	12.0	0.5	11.9	313.4	343.6	11.9	93.3	3.7	332.
9-9	32-5	2755.1	725.0	12.7	-6.0	190-4	13.0	2.4	12.8	313.4	323.6	11.9	93.3	4.3	337.
10-0	35-1	3045.4	700.0	10.6	-13.3	190-6	14.7	2.7	14.5	316.2	321.1	11.9	93.3	5.1	343.
11-1	37-7	3350.2	675.0	9.2	-44.3	191-5	15.4	3.1	15.1	319.9	318.3	11.9	93.3	6.0	348.
12-3	40-4	3660.8	650.0	6.4	-46.0	200-4	15.6	5.4	14.6	316.2	316.5	11.9	93.3	7.9	352.
13-4	43-2	3960.4	625.0	3.9	-47.5	201-1	18.2	6.6	17.0	317.0	317.3	11.9	93.3	9.2	359.
14-0	46-0	4307.9	600.0	1.4	-49.1	201-1	18.6	6.7	17.4	317.7	318.0	11.9	93.3	10.4	366.
15-2	48-5	4650.5	575.0	-1.3	-50.9	204-9	18.4	7.8	16.7	318.3	318.5	11.9	93.3	11.7	373.
17-0	51-9	5022.4	550.0	-4.3	-52.8	210-0	17.8	8.9	15.4	318.7	320.9	11.9	93.3	12.9	380.
18-3	54-9	5366.8	525.0	-4.5	-54.0	216-9	18.3	11.0	14.6	320.7	321.9	11.9	93.3	14.2	387.
19-7	58-0	5745.9	500.0	-9.2	-55.8	229-6	21.1	16.0	13.6	321.8	323.2	11.9	93.3	15.6	394.
21-0	61-3	6140.6	475.0	-12.1	-57.6	230-5	22.7	17.5	14.9	323.9	325.0	11.9	93.3	17.3	401.
22-4	64-5	6511.6	450.0	-15.4	-59.7	227-3	21.9	16.1	14.9	323.9	325.0	11.9	93.3	18.0	408.
23-8	67-9	6943.4	425.0	-18.8	-61.9	228-2	22.1	16.5	14.7	324.9	326.0	11.9	93.3	19.7	415.
25-4	71-3	7428.8	400.0	-22.3	-64.2	235-0	24.6	20.2	14.1	326.0	328.1	11.9	93.3	21.4	422.
28-5	75-0	7903.2	375.0	-25.3	-66.1	238-4	28.8	24.6	15.1	328.1	328.1	11.9	93.3	23.1	429.
28-4	78-8	8357.5	350.0	-29.0	-68.5	242-7	32.0	28.4	16.7	329.7	329.7	11.9	93.3	24.8	436.
30-3	82.7	8923.5	325.0	-33.0	-71.2	246-7	35.6	32.7	14.0	331.2	331.2	11.9	93.3	26.5	443.
32-2	86.8	9482.3	300.0	-38.4	-73.4	249-2	42.8	40.0	15.2	334.1	334.1	11.9	93.3	28.2	450.
34-4	91.2	10061.0	275.0	-39.5	-74.4	246-4	52.1	47.7	20.8	336.0	336.0	11.9	93.3	29.9	457.
36-3	95.7	10726.7	250.0	-44.5	-74.4	246-6	52.3	48.0	20.7	339.9	339.9	11.9	93.3	31.6	464.
38-4	100.4	11422.8	225.0	-54.5	-74.4	252-7	48.7	46.5	14.5	341.2	341.2	11.9	93.3	33.3	471.
40-7	105.8	12179.8	200.0	-58.6	-74.4	255-4	41.8	40.5	10.5	343.1	343.1	11.9	93.3	35.0	478.
43-3	111.4	13015.6	175.0	-62.3	-74.4	251-9	49.2	46.8	15.3	347.1	347.1	11.9	93.3	36.7	485.
46-2	117.5	13953.5	150.0	-68.5	-74.4	252-3	53.1	50.6	16.1	352.2	352.2	11.9	93.3	38.4	492.
49-4	124.5	15037.9	125.0	-70.5	-74.4	252-8	50.5	48.2	14.9	357.3	357.3	11.9	93.3	40.1	499.
53-8	132.3	16375.0	100.0	-67.4	-74.4	259-4	27.3	26.9	6.9	367.6	367.6	11.9	93.3	41.8	506.
58-5	141.0	18110.7	75.0	-66.4	-74.4	269-3	13.7	13.7	0.2	432.7	432.7	11.9	93.3	43.5	513.
65-1	150.7	20615.3	50.0	-59.7	-74.4	306-7	8.0	6.4	-4.8	502.8	502.8	11.9	93.3	45.2	520.
75-3	160.5	25035.0	25.0	-51.3	-74.4	161-4	3.1	-1.0	2.9	637.3	637.3	11.9	93.3	46.9	527.

0 BY SPEED MEANS ELEVATION ANGLE BETWEEN 6 AND 10 DEG
 8 BY TEMP MEANS TEMPERATURE OR TIME HAVE BEEN INTERPOLATED
 90 BY SPEED MEANS ELEVATION ANGLE LESS THAN 6 DEG

STATION NO. 260
STEPHENVILLE, TEXAS
2 MAY 1978
2000 GMT

103 52. 0

TIME MIN.	CHCT	HEIGHT GMS	PRES MB	TEMP CG C	DEW PT CG C	DIR DG	SPEED M/SEC	U COMP M/SEC	V COMP M/SEC	POT I DG K	E POT V DG K	RK RTG CM/SEC	RM PCT	RANGE KM	AZ DG
6.0	10.6	379.0	959.7	12.7	9.2	60.0	8.2	-7.1	-6.1	289.2	309.1	7.6	79.0	0.0	0.
9.9	55.9	99.9	1000.0	99.9	99.9	99.9	99.9	99.9	99.9	99.9	99.9	99.9	99.9	999.9	999.9
99.9	55.9	59.5	975.0	99.9	99.9	99.9	99.9	99.9	99.9	99.9	999.9	99.9	999.9	999.9	999.9
6.2	13.5	454.3	959.0	11.6	7.2	70.7	9.9	-6.4	-3.3	289.0	306.7	6.7	74.5	0.3	24.1
1.5	13.8	728.7	925.0	9.4	6.3	71.9	9.8	-9.3	-3.0	280.9	308.3	7.4	92.5	6.6	24.6
1.5	14.3	519.0	950.0	8.4	7.7	94.7	12.3	-12.3	1.0	290.2	309.5	7.4	95.5	1.1	25.1
2.8	10.8	1172.0	875.0	15.2	14.7	127.9	14.3	-11.3	0.8	299.6	332.8	12.1	96.4	1.8	26.9
3.8	21.6	1416.8	850.0	15.0	14.4	140.3	14.3	-9.1	11.8	301.8	334.8	12.3	96.4	2.4	28.6
6.6	23.8	1659.6	825.0	13.6	13.0	150.4	14.1	-7.0	12.3	303.0	334.3	11.6	96.6	3.0	29.3
5.7	26.4	1457.7	820.0	14.4	11.9	162.0	14.3	-6.4	13.4	304.4	334.7	11.1	96.8	3.7	30.3
6.5	26.8	2154.1	775.0	11.0	12.5	169.4	14.8	-2.7	14.5	305.4	334.2	10.4	96.7	4.2	30.9
7.3	11.7	2472.0	755.0	9.4	8.9	173.4	15.4	-1.8	15.3	306.7	333.4	9.6	96.9	4.8	31.5
8.5	24.3	2711.4	725.0	9.1	7.7	179.1	17.6	-6.3	17.6	308.4	334.0	9.1	97.9	5.3	32.0
9.5	7.1	3552.8	720.0	5.8	4.4	199.7	21.2	3.6	20.9	308.9	334.4	7.4	98.8	6.2	32.7
10.5	5.9	3332.2	675.0	4.5	-3.7	192.6	21.5	4.7	21.0	310.7	323.4	4.3	55.4	7.2	33.5
10.7	42.7	3086.4	650.0	4.6	-8.8	193.5	19.7	4.6	19.1	314.2	323.9	3.2	39.6	8.6	34.1
12.4	45.8	3506.8	625.0	2.1	-1.4	193.8	20.8	4.8	19.4	314.9	331.4	5.6	77.6	9.6	34.6
13.7	41.6	4273.4	620.0	-5.7	-2.4	194.9	21.3	5.5	20.6	315.3	331.3	5.4	88.3	11.0	35.0
14.5	11.6	4632.8	675.0	-3.3	-5.5	192.1	23.0	4.8	22.5	316.1	326.4	4.4	84.7	12.5	35.3
15.1	24.8	4622.6	516.0	-6.2	-11.3	191.4	22.3	4.4	21.8	316.7	325.9	3.8	67.7	14.1	35.5
17.6	37.8	5345.4	525.0	-7.4	-26.0	194.2	23.6	6.6	22.7	319.9	322.5	0.9	29.8	15.8	35.7
18.7	51.9	5717.5	520.0	-11.6	-25.0	179.4	24.4	6.1	23.0	318.9	324.0	1.6	49.6	17.6	35.9
20.4	64.3	6112.4	475.0	-15.2	-25.1	195.0	27.8	9.1	26.3	319.5	324.7	1.6	64.7	19.7	1.0
21.7	47.7	6515.2	450.0	-16.2	-22.6	225.1	27.5	11.7	24.9	320.4	325.7	1.6	81.7	22.2	4.
22.5	71.3	6555.7	420.0	-18.9	-62.6	206.7	27.6	12.4	24.7	323.5	323.5	0.8	1.0	24.2	6.
23.6	78.9	7302.3	400.0	-23.6	-62.8	212.5	25.1	15.6	24.5	326.4	325.4	0.2	15.4	26.7	8.
24.4	72.6	7851.5	375.0	-24.6	-64.4	221.3	25.6	19.6	22.3	326.3	326.4	0.0	1.5	29.2	11.
27.7	82.3	8556.8	350.0	-29.1	-68.6	227.6	33.0	24.4	22.3	329.5	329.5	9.0	1.8	31.6	13.
28.7	80.3	8881.1	325.0	-33.7	-71.6	237.7	32.8	27.7	17.5	330.3	330.3	6.8	1.6	34.8	17.
31.5	55.4	9435.0	300.0	-37.8	-74.3	241.4	37.8	33.2	18.1	332.1	332.1	6.0	1.6	37.9	22.
33.4	55.0	10233.5	275.0	-45.6	-99.2	235.5	45.7	39.4	23.1	336.4	999.9	99.9	999.9	42.4	27.
35.1	57.6	10475.0	250.0	-45.5	55.9	238.1	51.1	43.4	27.0	338.5	999.9	99.9	999.9	47.3	30.
38.2	104.6	11346.5	225.0	-52.5	99.0	244.2	47.4	42.6	20.7	338.1	999.9	99.9	999.9	53.8	34.
40.5	109.8	12119.2	200.0	-59.1	99.9	243.9	41.9	36.3	17.1	340.7	999.9	99.9	999.9	59.3	36.
43.5	115.8	12949.9	175.0	-63.4	99.9	239.0	39.8	31.5	22.9	345.4	999.9	99.9	999.9	64.9	40.
47.0	121.5	13813.7	150.0	-64.1	99.9	235.6	40.8	33.7	23.1	349.4	999.9	99.9	999.9	71.7	41.
51.6	124.3	15016.3	125.0	-63.9	99.9	240.7	32.3	29.5	13.3	378.4	999.9	99.9	999.9	82.0	44.
53.6	125.7	16332.6	100.0	-63.1	99.9	241.0	14.9	13.0	7.2	405.6	999.9	99.9	999.9	88.9	48.
60.2	142.7	18167.5	75.0	-61.5	99.9	265.6	7.7	7.7	6.4	444.0	999.9	99.9	999.9	90.9	44.
65.5	55.8	99.9	50.0	99.9	99.9	99.9	99.9	99.9	99.9	99.9	999.9	99.9	999.9	909.9	999.9
99.5	55.9	99.9	25.0	99.9	99.9	99.9	99.9	99.9	99.9	99.9	999.9	99.9	999.9	999.9	999.9

0 BY SPEED MEANS ELEVATION ANGLE BETWEEN 6 AND 19 DEG
0 BY TEMP MEAN. TEMPERATURE CH TIME HAVE BEEN INTERPOLATED
00 BY SPEED MEANS ELEVATION ANGLE LESS THAN 6 DEG

STATION NO. 261
DEL RIO, TEXAS

2 MAY 1978
2000 GMT

TIME MIN	CNTCT	WEIGHT GPH	PRES MB	TEMP DG C	DEW PT DG C	DIR DG	SPEED M/SEC	U COMP M/SEC	V COMP M/SEC	POT T DG K	E POT T DG K	MX RTO CM/SEC	RM PCT	RA MM	AZ DG
0-0	5-1	319.0	562.1	31.6	16.3	100-0	6.6	-6.5	1.1	308-1	342.1	12.3	40-0	0-0	0-
06-9	5-9	529.9	1030.0	59.9	59.9	99-9	99-9	99-9	99-9	99-9	999-9	99-9	999-9	999-9	999-9
55-5	5-9	55.5	575.0	59.9	59.9	99-9	99-9	99-9	99-9	99-9	999-9	99-9	999-9	999-9	999-9
5-4	12-2	426.9	550.0	24.9	17.3	124-8	4.5	-3.7	2.6	304-4	340-3	13-2	55-9	0-2	322-
1-2	12-3	662.3	525.0	24.8	16.4	140-0	5.1	-3.3	3.9	304-7	339-9	13-0	60-1	0-4	322-
2-2	14-5	502.2	500.0	22.7	14.1	136-5	7-4	-5.1	5-4	304-9	335-8	11-3	58-3	0-7	319-
3-1	16-7	1147.4	875.0	21.0	12.7	113-3	5-7	-5.2	2-3	305-6	334-8	10-6	58-8	1-0	316-
4-0	16-0	1397.4	850.0	18.5	11.1	109-3	6-0	-5.6	2-0	305-6	332-8	9-8	61-9	1-3	310-
4-5	11-2	1452.9	825.0	16.3	10.5	108-3	3-6	-3.5	1-1	305-8	332-8	9-7	68-7	1-6	306-
5-7	11-5	1514.3	830.0	14.7	4.6	209-5	2-1	1-0	1-8	306-8	326-7	7-0	53-6	1-7	306-
6-9	11-9	2182.7	775.0	14.4	-0.5	275-0	3-5	3-5	-0.3	309-3	323-2	4-8	36-0	1-5	309-
7-7	11-9	2456.5	750.0	11.9	-1.2	221-1	3-7	2-4	2-8	309-5	323-2	4-7	68-1	1-4	319-
8-7	11-9	2741.0	725.0	9.4	-1.6	210-3	8-3	4-2	7-1	310-0	323-8	4-7	45-5	1-6	321-
9-4	11-9	3031.0	700.0	6.6	94.9	272-8	14-0	14-0	-0.7	310-1	999-9	99-9	999-9	1-5	345-
10-1	11-9	3379.5	675.0	4.4	59.9	278-8	11-4	11-3	-1.8	310-6	999-9	99-9	999-9	1-3	15-
11-1	11-9	3634.2	650.0	2.1	-4.8	257-2	12-2	11-9	2-7	311-4	323-6	4-1	60-2	1-6	37-
12-0	11-0	3947.4	625.0	-0.4	-8.8	246-8	15-1	14-1	5-5	312-0	321-6	3-1	52-8	2-5	51-
13-5	11-0	4273.3	600.0	-1.8	-16.9	233-0	16-0	12-0	9-6	314-1	319-4	1-7	30-5	3-4	55-
14-1	11-0	4612.3	575.0	-4.5	-20.1	210-8	15-7	8-1	13-5	314-7	315-1	1-3	28-2	4-7	51-
15-1	11-0	4947.5	550.0	-6.5	-23.6	202-7	16-3	7-1	16-8	316-3	319-2	0-9	20-3	5-8	46-
16-1	11-0	5282.8	525.0	-9.4	-26.1	200-0	22-8	10-7	20-1	318-1	321-0	0-9	22-6	7-6	41-
17-1	11-0	5618.0	500.0	-11.3	-34.9	210-1	23-7	11-9	20-5	319-2	320-6	0-4	12-1	9-6	38-
18-1	11-0	5953.1	475.0	-14.5	-43.5	218-9	22-7	14-3	17-7	320-0	320-9	0-2	8-8	11-0	38-
19-1	11-0	6288.2	450.0	-17.8	-52.5	235-4	23-8	19-6	13-5	322-4	323-8	0-2	4-1	12-7	36-
20-1	11-0	6623.3	425.0	-20.7	-61.1	230-3	29-5	25-1	15-5	322-4	323-8	0-4	21-8	14-5	62-
21-0	11-0	6958.4	400.0	-24.6	-70.0	231-0	37-3	29-0	23-5	325-6	328-9	0-1	4-3	17-5	64-
22-0	11-0	7303.5	375.0	-28.6	-78.9	232-8	41-7	33-2	25-2	328-0	328-9	0-1	4-6	21-1	65-
23-0	11-0	7648.6	350.0	-32.5	-87.8	232-8	48-0	38-1	25-7	329-0	326-2	0-0	5-1	24-8	67-
24-0	11-0	7993.7	325.0	-36.4	-96.7	236-6	52-9	43-9	29-4	330-4	330-6	0-0	6-7	29-4	68-
25-0	11-0	8338.8	300.0	-40.3	-105.6	232-3	53-7	42-5	32-8	333-2	333-3	0-0	7-0	34-9	69-
26-0	11-0	8683.9	275.0	-44.2	-114.5	230-4	57-7	44-5	36-8	335-9	999-9	99-9	999-9	40-7	66-
27-0	11-0	9029.0	250.0	-48.1	-123.4	230-6	61-9	49-2	37-6	337-7	999-9	99-9	999-9	47-7	50-
28-0	11-0	9374.1	225.0	-52.0	-132.3	246-5	58-9	50-1	30-4	341-6	999-9	99-9	999-9	54-9	58-
29-0	11-0	9719.2	200.0	-55.9	-141.2	246-5	54-9	50-3	21-9	345-0	999-9	99-9	999-9	62-0	52-
30-0	11-0	10064.3	175.0	-59.8	-150.1	245-9	52-36	47-7	21-6	347-9	999-9	99-9	999-9	68-2	53-
31-0	11-0	10409.4	150.0	-63.7	-159.0	238-1	53-09	45-1	28-0	349-2	999-9	99-9	999-9	77-5	54-
32-0	11-0	10754.5	125.0	-67.6	-167.9	247-8	48-79	45-1	18-4	350-2	999-9	99-9	999-9	88-2	55-
33-0	11-0	11099.6	100.0	-71.5	-176.8	246-7	44-30	22-3	0-6	402-8	999-9	99-9	999-9	92-2	56-
34-0	11-0	11444.7	75.0	-75.4	-185.7	247-3	18-19	16-7	7-0	438-7	999-9	99-9	999-9	100-4	57-
35-0	11-0	11789.8	50.0	-79.3	-194.6	201-1	11-6	4-2	18-9	497-4	999-9	99-9	999-9	109-5	57-
36-0	11-0	12134.9	25.0	-83.2	-203.5	177-5	17-0	-0-8	17-8	638-0	999-9	99-9	999-9	118-0	58-

0 BY SPEED MEANS ELEVATION ANGLE BETWEEN 6 AND 10 DEG
 6 BY TEMP MEANS TEMPERATURE OR TIME HAVE BEEN INTERPOLATED
 00 BY SPEED MEANS ELEVATION ANGLE LESS THAN 6 DEG

ORIGINAL PAGE IS
OF POOR QUALITY

STATION NO. 248
MIDLAND, TEXAS
2 MAY 1978
2100 GMT

197 13. 0

TIME MIN	CHICT	HEIGHT GMS	PRES MB	TEMP DEG C	DEP PT DEG C	DIR DEG	SPEED M/SEC	U COMP M/SEC	V COMP M/SEC	POT T DEG K	E POT T DEG K	W. I. STD CM/SEC	RM PCT	RANGE KM	AZ DEG
5.0	1.0	873.0	978.6	15.6	7.7	340.0	0.2	6.0	-8.2	291.6	310.9	7.3	82.0	0.0	0.0
5.5	5.5	59.9	1020.0	59.9	59.9	99.9	99.9	99.9	99.9	99.9	99.9	99.9	99.9	99.9	99.9
5.5	5.5	59.9	975.0	59.9	99.9	99.9	59.9	99.9	99.9	99.9	99.9	99.9	99.9	99.9	99.9
5.5	5.5	59.9	59.9	59.9	99.9	99.9	99.9	99.9	99.9	99.9	99.9	99.9	99.9	99.9	99.9
5.5	5.5	59.9	525.0	59.9	99.9	99.9	99.9	99.9	99.9	99.9	99.9	99.9	99.9	99.9	99.9
5.5	5.5	59.9	525.0	59.9	7.2	99.9	99.9	99.9	99.9	291.5	310.3	7.1	84.5	99.9	99.9
1.1	1.1	1825.5	875.0	6.7	5.9	99.9	99.9	99.9	99.9	298.8	308.5	6.7	94.6	99.9	99.9
2.1	2.1	1623.4	625.0	5.1	4.2	99.9	99.9	99.9	99.9	251.4	310.1	6.2	94.2	1.2	183.0
3.0	3.0	1623.4	625.0	4.7	4.6	99.9	7.3	-0.6	-7.3	251.4	310.5	6.3	94.2	1.6	184.0
3.5	3.5	1417.1	825.0	5.1	4.5	336.3	4.7	1.5	-4.3	204.5	314.6	6.6	94.0	1.9	183.0
4.0	4.0	2176.5	775.0	4.4	3.9	316.7	6.9	4.9	-4.9	298.6	316.5	6.6	94.3	2.1	178.0
5.0	5.0	2446.4	755.0	4.7	5.5	392.9	9.9	8.3	-5.4	301.7	316.6	5.3	74.3	2.4	178.0
6.0	6.0	2742.3	725.0	3.6	-1.6	299.6	12.5	11.6	-4.2	302.0	316.2	4.7	71.6	2.8	154.0
7.0	7.0	3055.0	705.0	1.1	-4.6	246.4	14.3	14.3	0.1	303.7	314.9	3.9	65.4	3.3	144.0
8.0	8.0	3277.5	675.0	-0.9	-9.4	241.6	15.8	13.2	7.1	303.6	313.9	2.8	49.4	3.7	134.0
9.0	9.0	3515.3	655.0	-1.6	-11.9	223.6	16.5	11.6	12.2	307.1	313.2	2.6	38.5	3.9	119.0
10.0	10.0	3753.2	625.0	-6.2	-13.4	214.4	24.0	11.3	16.5	307.7	310.1	2.1	46.7	4.2	104.0
11.0	11.0	4211.0	625.0	-4.2	-17.5	258.8	23.5	11.3	20.5	309.0	314.0	1.6	48.1	4.8	89.0
12.0	12.0	4513.2	575.0	-7.9	-24.4	297.8	23.5	11.6	25.0	310.8	313.0	0.1	1.6	5.9	73.0
13.0	13.0	4817.8	555.0	-9.3	-35.8	298.5	22.5	10.7	19.4	313.1	313.2	6.0	1.0	7.0	65.0
14.0	14.0	5215.2	525.0	-12.2	-37.7	268.5	22.3	10.7	19.4	313.7	313.0	0.0	1.3	8.4	58.0
15.0	15.0	5612.6	500.0	-15.1	-34.5	246.2	10.0	10.0	25.3	314.6	314.7	0.0	1.0	9.9	53.0
16.0	16.0	6010.0	475.0	-18.1	-61.4	250.0	7.7	21.3	21.3	315.5	315.6	0.0	1.0	11.7	46.0
17.0	17.0	6407.4	450.0	-21.3	-62.5	177.2	6.6	21.9	21.9	316.5	316.5	0.0	1.0	13.3	44.0
18.0	18.0	6804.8	425.0	-25.1	-64.1	158.9	7.3	21.3	21.3	316.6	316.6	3.0	1.0	15.0	41.0
19.0	19.0	7202.3	400.0	-29.0	-48.4	222.5	23.0	8.8	21.2	316.8	316.9	0.0	1.0	16.6	39.0
20.0	20.0	7600.0	375.0	-32.7	-71.9	221.5	23.9	6.8	22.2	318.3	318.4	0.0	1.0	18.2	37.0
21.0	21.0	8000.0	350.0	-35.5	-73.1	250.6	25.4	6.9	23.0	320.3	320.3	0.0	1.0	21.3	35.0
22.0	22.0	8400.0	325.0	-40.4	99.9	204.9	27.7	11.7	25.1	320.7	99.9	99.9	99.9	23.9	34.0
23.0	23.0	8800.0	300.0	-44.4	99.9	211.3	33.7	15.5	24.3	322.8	99.9	99.9	99.9	26.7	33.0
24.0	24.0	9200.0	275.0	-48.4	99.9	218.3	36.1	22.4	26.3	324.6	99.9	99.9	99.9	29.6	32.0
25.0	25.0	9600.0	250.0	-52.4	99.9	222.7	34.9	21.0	25.6	327.1	99.9	99.9	99.9	32.1	34.0
26.0	26.0	10000.0	225.0	-56.4	99.9	216.7	33.2	18.5	27.3	342.7	99.9	99.9	99.9	34.6	35.0
27.0	27.0	10400.0	200.0	-60.4	99.9	208.6	34.8	17.4	35.6	349.1	99.9	99.9	99.9	37.1	36.0
28.0	28.0	10800.0	175.0	-64.4	99.9	216.4	33.8	20.2	27.0	358.4	99.9	99.9	99.9	40.4	34.0
29.0	29.0	11200.0	150.0	-68.4	99.9	224.7	28.0	20.4	19.2	370.4	99.9	99.9	99.9	43.9	34.0
30.0	30.0	11600.0	125.0	-72.4	99.9	224.8	27.0	19.0	19.1	389.2	99.9	99.9	99.9	47.4	34.0
31.0	31.0	12000.0	100.0	-76.4	99.9	234.4	26.0	16.2	11.6	419.9	99.9	99.9	99.9	50.9	37.0
32.0	32.0	12400.0	75.0	-80.4	99.9	244.4	6.2	-0.9	6.1	444.1	99.9	99.9	99.9	54.4	38.0
33.0	33.0	12800.0	50.0	-84.4	99.9	254.4	5.1	4.0	-1.7	478.7	99.9	99.9	99.9	57.9	39.0
34.0	34.0	13200.0	25.0	-88.4	99.9	264.4	99.9	99.9	99.9	504.0	99.9	99.9	99.9	61.4	40.0

0 BY SPEED MEANS ELEVATION ANGLE BETWEEN 6 AND 10 DEG
0 BY TEMP MEANS TEMPERATURE CA TIME HAVE BEEN INTERPOLATED
00 BY SPEED MEANS ELEVATION ANGLE LESS THAN 6 DEG

STATION NO. 327
NASHVILLE, TENNESSEE

2 MAY 1978
2000 GMT

160 10. 0

TIME MIL	CATCY	HEIGHT FPM	PRES MB	TEMP DC C	DEW PT DC C	SIG DC	SPEED M/SEC	U COMP M/SEC	V COMP M/SEC	POT F DC F	E PCT F DC F	MX BTD GM/EG	RM PCT	RANGE KM	AZ DG
0.5	4.5	100.0	590.7	10.0	5.4	31.0	3.1	-1.6	-2.7	290.4	305.5	5.7	47.0	0.0	0.
0.5	9.0	100.0	1000.0	99.9	99.9	99.9	99.9	99.9	99.9	99.9	999.9	99.9	999.9	999.9	999.9
0.7	6.7	363.5	575.0	13.5	0.6	99.9	99.9	99.9	99.9	289.2	308.3	4.1	40.1	999.5	999.5
1.0	11.1	567.6	555.0	15.5	-3.0	99.9	99.9	99.9	99.9	289.7	308.7	4.0	45.1	999.5	999.5
3.2	3.0	749.7	525.0	9.4	-0.5	99.9	99.9	99.9	99.9	289.0	309.8	4.0	49.7	0.0	22.0
4.5	15.0	1010.1	500.0	7.1	-1.7	99.9	99.9	99.9	99.9	288.8	309.0	3.8	53.6	999.9	999.9
5.7	16.2	1247.8	475.0	5.0	-3.0	99.9	99.9	99.9	99.9	288.9	309.5	3.5	56.5	999.9	999.9
6.7	25.6	1422.8	450.0	3.0	-3.5	99.9	99.9	99.9	99.9	289.3	308.8	3.5	62.4	999.9	999.9
7.5	23.1	1723.8	425.0	1.4	-10.2	50.1	4.9	-3.0	-3.2	290.1	296.1	2.1	41.6	2.0	21.0
8.6	25.0	1572.6	400.0	0.4	-14.3	40.4	3.5	-2.6	-2.3	293.7	298.3	1.6	27.9	2.3	21.0
9.6	25.2	2278.5	375.0	1.0	-16.6	40.1	1.9	-1.2	-1.5	295.4	295.4	1.3	24.6	2.4	21.0
10.3	25.4	2452.1	350.0	1.2	-17.7	34.1	3.0	1.0	-2.5	297.9	301.1	1.1	19.1	2.4	21.2
11.2	25.4	2754.8	325.0	1.3	-24.9	30.5	5.5	4.5	-3.2	301.0	303.1	0.7	12.0	2.5	20.7
12.2	26.1	3000.9	300.0	1.2	-26.4	25.8	7.6	7.0	-3.0	303.8	305.8	0.6	10.6	2.5	19.0
13.4	25.9	3235.6	275.0	0.1	-27.2	23.3	11.8	16.7	-5.1	305.8	307.5	0.5	8.8	2.6	19.6
14.0	41.4	3455.4	250.0	-1.0	-28.8	23.9	17.0	15.5	-6.9	307.9	309.7	0.5	9.9	3.1	18.0
15.0	41.3	3551.5	225.0	-3.1	-31.5	22.0	18.7	17.3	-7.0	308.9	310.3	0.4	9.0	4.0	15.2
16.9	47.3	4273.7	200.0	-5.0	-31.3	20.0	18.7	17.1	-7.6	310.4	311.9	0.5	10.5	5.1	14.2
18.1	51.2	4555.9	175.0	-7.0	-31.8	20.4	19.3	17.7	-7.7	311.6	313.3	0.5	11.7	6.4	13.2
19.3	51.3	4551.4	150.0	-9.9	-34.4	19.2	17.5	17.5	-7.0	312.3	313.6	0.4	11.2	7.0	13.2
20.7	56.4	5355.0	125.0	-11.9	-35.6	19.7	15.9	16.6	-7.0	314.1	315.3	0.3	11.0	9.3	12.9
22.5	55.5	5635.3	100.0	-13.0	-35.2	18.7	22.0	21.1	-5.3	316.8	316.1	0.4	10.2	10.9	12.0
23.6	57.8	6000.7	75.0	-14.2	-35.3	20.4	22.6	22.6	-6.2	318.4	316.5	0.3	15.2	12.5	12.0
25.3	61.1	6477.3	50.0	-20.9	-34.3	20.5	23.5	23.5	-7.9	317.0	316.4	0.4	23.8	15.2	12.0
26.9	61.5	6537.3	25.0	-23.6	-33.9	20.3	27.9	27.9	-8.9	318.5	320.1	0.5	24.5	17.7	11.9
28.5	73.1	7277.3	0.0	-27.2	-33.4	19.5	30.8	29.0	-8.0	319.6	320.6	0.3	27.1	20.6	11.7
30.1	75.0	7758.6	375.0	-31.1	-35.5	20.0	31.0	29.3	-10.0	320.4	321.1	0.2	22.5	23.8	11.5
32.1	75.7	8278.6	350.0	-34.4	-37.2	20.3	34.0	34.2	-13.4	322.3	322.9	0.1	25.4	27.5	11.5
34.1	76.7	8758.4	325.0	-38.3	-35.1	22.9	40.7	37.5	-15.8	323.9	324.4	0.1	27.3	32.2	11.4
36.3	80.8	9233.4	300.0	-43.1	-37.6	25.1	43.5	40.9	-15.0	324.6	324.9	0.9	29.9	37.5	11.0
38.5	73.2	9510.4	275.0	-47.2	-39.9	25.5	46.3	46.5	-16.5	324.9	324.9	0.9	29.9	43.7	11.0
40.5	77.4	10520.1	250.0	-54.2	-39.9	25.7	51.0	49.5	-14.1	328.5	325.9	0.9	29.9	50.5	11.2
42.3	120.6	11211.7	225.0	-57.9	-39.9	26.1	55.0	53.6	-15.5	329.8	329.8	0.9	29.9	58.0	11.2
43.7	127.8	11947.6	200.0	-61.5	-39.9	26.3	57.5	52.4	-23.6	335.4	335.4	0.9	29.9	66.8	11.0
45.7	132.3	12715.2	175.0	-65.9	-39.9	28.3	62.1	64.6	-15.4	341.3	341.3	0.9	29.9	76.8	11.0
47.0	135.5	13712.0	150.0	-62.3	-39.9	28.7	34.0	34.3	-16.9	342.8	342.8	0.9	29.9	89.8	11.0
50.0	126.0	14845.8	125.0	-59.4	-39.9	28.4	23.6	23.0	-5.5	347.2	347.2	0.9	29.9	93.2	11.0
61.4	131.3	16237.6	100.0	-60.1	-39.9	27.7	18.9	18.7	-2.5	411.4	411.4	0.9	29.9	107.7	11.0
65.4	141.7	18020.8	75.0	-61.5	-39.9	27.5	12.9	12.7	-2.2	443.5	443.5	0.9	29.9	107.7	10.0
74.7	151.0	20557.7	50.0	-54.0	-39.9	26.4	6.9	6.9	0.0	509.4	509.4	0.9	29.9	110.5	10.0
83.0	160.7	25020.0	25.0	-40.5	-39.9	25.0	3.7	3.5	1.0	642.7	642.7	0.9	29.9	115.7	10.0

0 BY SPEED BEAMS ELEVATION ANGLE BETWEEN 6 AND 10 DEG
0 BY TEMP. AND TEMPERATURE OR TIME HAVE BEEN INTERPOLATED
00 BY SPEED BEAMS ELEVATION ANGLE LESS THAN 6 DEG

STATION NO. 340
LITTLE ROCK, ARKANSAS
2 MAY 1958 GMT

TIME MIN.	CNTCT	WEIGHT GPM	PHES MB	TEMP DG C	DEW PT DG C	DIR DG	SPEED M/SEC	U COMP M/SEC	V COMP M/SEC	POT Y DG K	POT X DG K	E POT Y DG K	MX RTO CM/KG	RM PCT	RANGE KM	AZ DG
0.0	7.1	172.0	555.7	13.8	2.7	40.0	5.1	-3.3	-3.9	287.3	287.3	299.7	4.7	47.0	0.0	0.
55.5	55.5	59.9	1000.0	59.9	99.9	99.9	99.9	99.9	99.9	99.9	99.9	99.9	99.9	99.9	99.9	99.9
0.7	5.0	348.1	575.0	11.5	0.1	56.5	9.6	-6.0	-5.3	286.7	286.7	297.3	3.9	45.3	0.4	235.
1.7	11.3	566.2	550.0	6.9	-0.3	56.0	8.7	-7.2	-4.9	286.3	286.3	296.8	3.9	52.2	1.0	235.
2.8	13.6	784.3	525.0	6.9	-0.7	63.9	9.1	-8.1	-4.3	286.4	286.4	296.9	3.9	58.2	1.5	236.
3.6	16.0	1028.6	500.0	4.8	-2.3	76.2	9.4	-9.1	-2.2	286.4	286.4	296.1	3.6	60.2	2.0	239.
4.6	16.4	1238.5	675.0	5.9	-24.6	83.3	9.8	-9.7	-1.1	289.4	289.4	291.8	0.6	9.2	2.5	245.
5.5	20.8	1476.3	850.0	7.0	-24.2	74.1	8.3	-8.0	-2.3	293.5	293.5	295.4	0.6	8.7	3.1	247.
6.4	23.2	1722.0	825.0	7.9	-15.6	80.4	4.9	-4.9	-0.8	298.9	298.9	301.0	1.4	17.0	3.4	248.
7.3	25.7	1975.8	800.0	8.2	-0.5	124.1	2.3	-1.9	1.3	299.9	299.9	313.0	4.6	56.1	3.6	248.
8.3	25.2	2237.9	775.0	7.4	-0.4	204.9	3.1	1.3	2.8	303.8	303.8	315.4	4.8	58.0	3.5	250.
9.3	25.8	2537.5	750.0	6.8	-3.3	239.3	4.5	3.9	2.3	303.9	303.9	315.5	4.0	48.7	3.3	252.
10.3	23.3	2735.8	725.0	6.1	-11.0	250.8	5.8	5.5	1.9	306.2	306.2	313.0	2.3	28.0	3.0	252.
11.4	20.0	3072.1	700.0	4.9	-10.1	250.4	6.1	5.8	2.1	306.8	306.8	316.4	2.5	35.1	2.6	252.
12.5	25.7	3236.8	675.0	1.7	-6.5	250.1	7.1	6.7	2.4	307.6	307.6	317.9	3.5	54.5	2.2	253.
13.6	41.4	3670.1	650.0	-0.6	-2.1	247.5	9.1	6.4	3.5	308.4	308.4	323.0	5.1	89.5	1.6	254.
14.6	44.2	3933.2	625.0	-2.4	-5.1	249.9	99.9	99.9	99.9	311.0	311.0	322.1	4.2	81.7	0.9	259.
16.0	47.1	4156.6	600.0	-4.4	99.9	249.9	99.9	99.9	99.9	311.0	311.0	322.1	99.9	99.9	99.9	99.9
17.3	53.0	4435.2	575.0	-6.2	99.9	249.9	99.9	99.9	99.9	312.6	312.6	322.1	99.9	99.9	99.9	99.9
18.6	53.0	4636.0	550.0	-8.2	94.5	249.9	99.9	99.9	99.9	314.3	314.3	322.1	99.9	99.9	99.9	99.9
19.5	50.0	5245.6	525.0	-13.3	92.9	249.9	99.9	99.9	99.9	316.1	316.1	322.1	99.9	99.9	99.9	99.9
21.2	54.1	5719.2	500.0	-13.8	-20.9	249.9	99.9	99.9	99.9	316.2	316.2	320.8	1.4	55.0	4.1	92.
22.4	62.4	6126.3	475.0	-17.7	-20.8	254.5	11.1	10.7	3.0	316.1	316.1	321.0	1.5	76.4	4.8	87.
23.6	65.7	6538.9	450.0	-20.2	-22.7	256.0	10.8	10.8	0.7	317.9	317.9	322.3	1.4	80.0	5.6	87.
25.2	65.6	6950.2	425.0	-23.2	-25.9	263.5	17.0	16.8	1.9	319.3	319.3	322.8	1.1	78.3	6.8	87.
26.6	75.6	7371.5	400.0	-26.7	-29.6	262.2	22.0	21.8	3.0	320.3	320.3	323.1	0.8	76.6	6.5	86.
28.2	76.3	7835.1	375.0	-29.1	-32.0	260.4	27.2	26.8	4.5	323.1	323.1	325.5	0.7	76.2	10.8	85.
29.6	82.0	8244.6	350.0	-32.3	-35.2	260.7	27.7	27.4	4.5	323.3	323.3	327.2	0.3	75.1	13.5	84.
31.6	84.0	8643.1	325.0	-36.6	-39.7	263.5	28.4	28.2	3.2	326.2	326.2	327.6	0.4	73.1	10.4	84.
33.5	85.2	9122.4	300.0	-41.1	99.9	264.9	29.3	29.2	2.6	327.5	327.5	327.6	99.9	99.9	19.9	84.
35.4	85.5	9577.7	275.0	-46.2	99.9	267.2	29.5	29.8	1.2	328.4	328.4	327.6	99.9	99.9	22.9	84.
37.5	87.0	10234.7	250.0	-51.6	99.9	258.5	32.5	31.9	6.5	329.4	329.4	327.6	99.9	99.9	26.7	85.
39.6	101.8	11241.6	225.0	-55.4	99.9	233.2	39.0	31.2	23.4	333.6	333.6	327.6	99.9	99.9	30.3	76.
42.2	106.8	12272.0	200.0	-61.7	99.9	257.1	45.4	45.3	2.3	335.0	335.0	327.6	99.9	99.9	36.2	79.
45.1	114.4	12841.5	175.0	-65.2	99.9	271.0	46.4	46.4	-0.8	342.3	342.3	327.6	99.9	99.9	44.5	81.
48.1	118.5	13791.3	150.0	-64.6	99.9	281.8	33.8	33.1	-6.9	348.9	348.9	327.6	99.9	99.9	51.8	83.
52.0	115.0	14531.2	125.0	-64.5	94.9	272.0	25.2	25.2	-0.9	378.3	378.3	327.6	99.9	99.9	57.5	85.
56.4	124.7	16261.3	100.0	-64.1	99.9	277.8	20.2	20.0	-2.7	404.0	404.0	327.6	99.9	99.9	64.0	86.
61.3	145.7	18411.0	75.0	-62.0	99.9	279.3	13.7	13.5	-2.2	442.9	442.9	327.6	99.9	99.9	69.7	87.
65.5	145.3	20550.4	50.0	-61.9	99.9	269.3	4.0	4.0	0.0	497.6	497.6	327.6	99.9	99.9	72.9	88.
82.0	118.5	26971.3	25.0	-69.9	99.9	113.5	3.9	-3.6	1.6	641.6	641.6	327.6	99.9	99.9	75.1	87.

0 BY SPEED MEANS ELEVATION ANGLE BETWEEN 6 AND 10 DEG
0 BY TEMP MEANS TEMPERATURE OR TIME HAVE BEEN INTERPOLATED
00 BY SPEED MEANS ELEVATION ANGLE LESS THAN 6 DEG

STATION NO. 349
 MONETT, MISSOURI

2 MAY 1978
 2000 GMT

183 13. 0

TIME MIN	CATY	WEIGHT GPM	PRES MB	TEMP DG C	DEW PT DG C	DIR DG	SPEED M/SEC	U COMP M/SEC	V COMP M/SEC	POT Y DG K	E POT Y DG K	MX RYO GM/KG	RM PCY	RANGE KM	AZ DG
0.0	10.5	438.0	965.8	13.9	-1.7	70.0	6.1	-5.7	-2.1	289.9	299.5	3.5	34.8	0.0	0.
99.9	55.0	1000.0	965.8	59.9	59.9	99.9	99.9	99.9	99.9	99.9	999.9	99.9	999.9	999.9	999.9
55.0	55.0	975.0	965.8	99.9	99.9	99.9	99.9	99.9	99.9	99.9	999.9	99.9	999.9	999.9	999.9
0.6	11.9	976.4	950.0	11.9	-4.2	70.8	9.0	-8.5	-2.9	289.2	297.4	3.0	32.2	0.3	24.9
1.3	14.1	996.7	925.0	10.0	-4.9	79.8	7.5	-7.4	-1.3	289.6	296.5	2.9	34.6	0.7	25.2
2.4	16.5	1025.4	900.0	7.5	-6.5	85.5	6.5	-6.5	-0.5	289.2	296.5	2.8	36.2	1.0	25.6
2.1	18.7	1256.4	875.0	5.3	-6.4	98.4	5.9	-5.9	0.9	289.3	296.8	2.7	42.5	1.4	25.9
4.0	21.1	1452.1	850.0	2.8	-6.0	106.3	6.7	-6.5	1.9	289.1	295.9	2.5	48.8	1.7	25.8
5.0	23.5	1733.4	825.0	2.2	-16.6	94.3	6.8	-6.8	0.5	290.9	294.1	1.1	19.7	2.0	26.8
5.5	45.0	1922.6	800.0	3.6	-23.1	75.0	4.4	-4.2	-1.1	297.1	295.4	0.7	18.4	2.4	26.8
6.5	45.4	2242.1	775.0	5.2	-21.8	59.1	1.4	-1.2	-0.7	299.4	302.1	0.9	12.1	2.5	26.8
7.9	35.9	2593.9	750.0	4.0	-18.3	18.3	0.5	0.1	0.5	301.0	304.7	1.2	17.7	2.5	26.8
8.8	25.1	2724.0	725.0	2.4	-3.8	233.2	1.4	1.2	0.9	302.1	313.5	4.8	62.8	2.4	26.9
9.8	26.1	3667.0	700.0	1.0	-5.4	271.5	2.6	2.1	1.6	303.6	314.2	3.7	62.8	2.4	26.9
10.6	26.7	3359.4	650.0	0.8	-11.8	259.3	5.2	5.1	1.0	306.6	313.5	2.3	38.6	2.2	27.1
12.0	41.4	3661.7	650.0	-0.9	-15.4	259.4	7.9	7.0	1.5	307.9	313.6	1.8	32.5	1.7	27.2
13.1	44.1	3573.8	625.0	-2.0	-26.7	248.6	9.3	8.6	3.4	310.2	312.6	0.7	14.3	1.2	28.3
14.2	45.9	4277.0	600.0	-4.4	-13.7	261.1	7.9	7.8	1.2	311.0	317.8	2.2	48.1	0.7	35.8
15.5	45.9	4311.0	575.0	-6.2	-21.6	276.2	6.3	6.3	-0.7	312.8	316.6	1.2	28.2	0.5	35.6
17.6	55.8	4677.2	550.0	-8.9	-25.0	286.8	9.6	9.2	-2.8	313.5	316.5	0.9	23.7	0.6	51.
18.1	55.8	5336.7	525.0	-10.5	-26.9	291.8	12.7	11.8	-4.7	315.8	318.5	0.8	26.5	1.3	92.
19.1	55.5	5710.1	500.0	-14.5	-25.3	277.6	11.5	11.4	-1.5	316.6	315.9	1.0	36.3	2.3	97.
20.5	42.0	6057.9	475.0	-16.7	-29.0	276.8	10.1	10.0	-1.2	317.3	319.7	0.7	33.4	3.1	97.
22.1	43.2	6521.7	450.0	-19.5	-37.8	274.7	8.2	8.2	-0.7	318.8	319.9	0.3	17.7	3.9	97.
23.4	47.6	6523.4	425.0	-23.3	-43.6	277.4	7.1	7.0	0.9	319.1	319.8	0.2	1.5	4.5	96.
25.0	72.1	7303.4	400.0	-27.2	-46.3	281.5	8.4	8.2	-1.7	319.6	320.1	0.1	14.4	5.1	97.
26.5	75.7	7824.4	375.0	-31.2	-40.8	280.1	11.1	10.9	-1.9	320.2	321.2	0.3	38.2	6.0	98.
28.3	75.5	8392.0	350.0	-35.1	-39.7	269.0	14.1	14.1	0.2	321.4	322.7	0.3	62.1	7.3	97.
29.5	45.5	8823.3	325.0	-37.9	-62.8	259.2	19.6	19.2	3.7	324.4	325.4	0.3	59.8	8.9	95.
31.5	47.5	9265.8	300.0	-42.3	-65.9	255.4	22.8	22.0	5.7	325.7	325.9	0.9	99.9	11.1	91.
33.5	51.8	9551.7	275.0	-47.3	-64.9	254.2	25.9	24.9	7.1	326.8	326.8	0.9	99.9	13.8	87.
35.5	59.4	10575.3	250.0	-52.4	-69.9	255.3	31.1	30.0	7.9	328.2	328.2	0.9	99.9	17.0	85.
37.7	101.2	11247.8	225.0	-58.1	-69.9	256.6	37.1	36.1	8.5	329.5	329.5	0.9	99.9	21.4	83.
39.5	105.2	11960.4	200.0	-63.4	-69.9	258.8	40.5	39.7	7.9	332.4	332.4	0.9	99.9	28.6	82.
42.4	111.8	12745.4	175.0	-63.9	-69.9	271.1	36.4	38.4	-0.7	344.5	344.5	0.9	99.9	33.0	72.
45.3	117.8	13744.2	150.0	-62.3	-69.9	280.9	25.7	25.2	-4.9	362.7	362.7	0.9	99.9	38.1	84.
48.5	124.3	14873.8	125.0	-59.7	-69.9	271.0	19.8	19.8	-0.3	386.9	386.9	0.9	99.9	42.8	84.
53.2	131.5	16255.5	100.0	-63.3	-69.9	274.4	15.2	15.2	-1.2	405.4	405.4	0.9	99.9	47.2	86.
59.0	157.7	18038.5	75.0	-61.0	-69.9	287.0	12.7	12.1	-3.7	445.0	445.0	0.9	99.9	51.9	87.
66.7	149.3	20561.1	50.0	-59.6	-69.9	247.4	4.7	4.4	1.8	503.1	503.1	0.9	99.9	58.8	89.
78.8	157.7	25604.2	25.0	-50.7	-69.9	999.9	999.9	999.9	999.9	639.4	639.4	0.9	999.9	84.8	89.

0 BY SPEED MEANS ELEVATION ANGLE BETWEEN 6 AND 10 DEG
 0 BY TEMP MEANS TEMPERATURE CR TIME HAVE BEEN INTERPOLATED
 00 BY SPEED MEANS ELEVATION ANGLE LESS THAN 8 DEG

ORIGINAL PAGE IS
OF POOR QUALITY

STATION NO. 353
OKLAHOMA CITY, OKLAHOMA

2 MAY 1978
2000 GMT

TIME MIN	CACT	WEIGHT GPM	PRES MB	TEMP DG C	DEB PT DG C	DIR DG	SPEED M/SEC	U COMP M/SEC	V COMP M/SEC	POT I DG K	E PCT T DG K	RX RTO GM/KG	RM PCT	RANGE KM	AZ DG
00	4.1	392.0	968.0	11.7	0.5	00.0	7.6	-6.9	-3.8	287.5	298.5	4.1	46.0	0.0	0.
05	5.0	59.0	1000.0	59.0	99.9	99.9	99.9	99.9	99.9	99.9	999.9	99.9	999.9	999.9	999.9
09	5.9	59.0	975.0	99.0	99.9	99.9	99.9	99.9	99.9	99.9	999.9	99.9	999.9	999.9	999.9
07	10.9	54.0	550.0	6.1	0.1	70.5	6.8	-8.3	-3.0	285.5	296.3	4.1	7.0	0.3	248.
13	12.3	70.3	525.0	6.0	0.7	72.4	9.7	-9.3	-2.9	285.5	295.9	3.9	51.9	0.7	245.
15	15.8	54.1	500.0	4.4	-1.0	80.8	11.4	-11.2	-1.8	286.1	296.7	4.0	68.1	1.2	252.
22	18.3	124.4	625.0	7.3	-3.2	96.7	14.7	-14.6	1.7	291.3	300.9	3.5	47.3	2.0	259.
25	20.8	145.8	850.0	6.2	0.2	111.4	16.4	-15.2	6.0	292.7	305.2	4.6	65.4	2.8	266.
31	23.3	170.7	825.0	6.9	5.8	130.1	15.5	-11.9	10.0	295.9	314.1	6.7	88.8	3.7	275.
34	26.0	155.9	800.0	7.3	6.8	139.3	18.9	-9.7	11.3	298.9	320.0	7.4	96.8	4.4	283.
37	28.6	222.2	775.0	5.6	5.5	145.0	14.8	-8.5	12.1	299.9	320.0	7.4	96.8	4.4	283.
42	31.3	245.8	750.0	4.6	4.6	147.2	13.2	-7.1	11.1	301.6	321.2	7.1	100.9	5.8	295.
46	34.1	270.2	725.0	4.2	4.2	148.8	11.5	-6.6	9.4	302.8	324.1	7.2	101.5	6.5	298.
51	36.9	304.3	700.0	0.2	0.2	131.3	9.8	-7.4	6.5	304.5	318.5	5.6	100.0	7.3	301.
55	39.7	330.3	675.0	-1.1	-1.1	99.9	99.9	99.9	99.9	304.5	315.4	5.3	99.9	99.9	999.9
59	42.5	356.3	650.0	59.9	99.9	99.9	99.9	99.9	99.9	99.9	999.9	99.9	999.9	999.9	999.9
03	45.3	382.3	625.0	99.9	99.9	99.9	99.9	99.9	99.9	99.9	999.9	99.9	999.9	999.9	999.9
07	48.1	408.3	600.0	99.9	99.9	99.9	99.9	99.9	99.9	99.9	999.9	99.9	999.9	999.9	999.9
11	50.9	434.3	575.0	99.9	99.9	99.9	99.9	99.9	99.9	99.9	999.9	99.9	999.9	999.9	999.9
15	53.7	460.3	550.0	99.9	99.9	99.9	99.9	99.9	99.9	99.9	999.9	99.9	999.9	999.9	999.9
19	56.5	486.3	525.0	99.9	99.9	99.9	99.9	99.9	99.9	99.9	999.9	99.9	999.9	999.9	999.9
23	59.3	512.3	500.0	99.9	99.9	99.9	99.9	99.9	99.9	99.9	999.9	99.9	999.9	999.9	999.9
27	62.1	538.3	475.0	99.9	99.9	99.9	99.9	99.9	99.9	99.9	999.9	99.9	999.9	999.9	999.9
31	64.9	564.3	450.0	99.9	99.9	99.9	99.9	99.9	99.9	99.9	999.9	99.9	999.9	999.9	999.9
35	67.7	590.3	425.0	99.9	99.9	99.9	99.9	99.9	99.9	99.9	999.9	99.9	999.9	999.9	999.9
39	70.5	616.3	400.0	99.9	99.9	99.9	99.9	99.9	99.9	99.9	999.9	99.9	999.9	999.9	999.9
43	73.3	642.3	375.0	99.9	99.9	99.9	99.9	99.9	99.9	99.9	999.9	99.9	999.9	999.9	999.9
47	76.1	668.3	350.0	99.9	99.9	99.9	99.9	99.9	99.9	99.9	999.9	99.9	999.9	999.9	999.9
51	78.9	694.3	325.0	99.9	99.9	99.9	99.9	99.9	99.9	99.9	999.9	99.9	999.9	999.9	999.9
55	81.7	720.3	300.0	99.9	99.9	99.9	99.9	99.9	99.9	99.9	999.9	99.9	999.9	999.9	999.9
59	84.5	746.3	275.0	99.9	99.9	99.9	99.9	99.9	99.9	99.9	999.9	99.9	999.9	999.9	999.9
03	87.3	772.3	250.0	99.9	99.9	99.9	99.9	99.9	99.9	99.9	999.9	99.9	999.9	999.9	999.9
07	90.1	798.3	225.0	99.9	99.9	99.9	99.9	99.9	99.9	99.9	999.9	99.9	999.9	999.9	999.9
11	92.9	824.3	200.0	99.9	99.9	99.9	99.9	99.9	99.9	99.9	999.9	99.9	999.9	999.9	999.9
15	95.7	850.3	175.0	99.9	99.9	99.9	99.9	99.9	99.9	99.9	999.9	99.9	999.9	999.9	999.9
19	98.5	876.3	150.0	99.9	99.9	99.9	99.9	99.9	99.9	99.9	999.9	99.9	999.9	999.9	999.9
23	101.3	902.3	125.0	99.9	99.9	99.9	99.9	99.9	99.9	99.9	999.9	99.9	999.9	999.9	999.9
27	104.1	928.3	100.0	99.9	99.9	99.9	99.9	99.9	99.9	99.9	999.9	99.9	999.9	999.9	999.9
31	106.9	954.3	75.0	99.9	99.9	99.9	99.9	99.9	99.9	99.9	999.9	99.9	999.9	999.9	999.9
35	109.7	980.3	50.0	99.9	99.9	99.9	99.9	99.9	99.9	99.9	999.9	99.9	999.9	999.9	999.9
39	112.5	1006.3	25.0	99.9	99.9	99.9	99.9	99.9	99.9	99.9	999.9	99.9	999.9	999.9	999.9
43	115.3	1032.3	0.0	99.9	99.9	99.9	99.9	99.9	99.9	99.9	999.9	99.9	999.9	999.9	999.9

0 BY SPEC MEANS ELEVATION ANGLE BETWEEN 6 AND 10 DEG
 0 BY TEMP MEANS TEMPERATURE OR TIME HAVE BEEN INTERPOLATED
 00 BY SPEED MEANS ELEVATION ANGLE LESS THAN 6 DEG

STATION NO. 363
AMARILLO, TEXAS

2 MAY 1978
2000 GMT

150 26. 0

TIME MIN	CNTCT	HEIGHT GPH	PRES MB	TEMP DG C	DEW PT DG C	DIR DG	SPEED M/SEC	U COMP M/SEC	V COMP M/SEC	POT T DG K	E POT T DG K	MX RFD GM/KS	RM PCT	RANGE KM	AZ DG
0.0	17.0	1000.0	886.0	2.8	2.4	50.0	13.7	-10.5	-8.8	285.7	299.2	5.1	97.0	0.0	0.
55.5	55.9	1000.0	886.0	99.9	99.9	99.9	99.9	99.9	99.9	99.9	99.9	99.9	99.9	999.9	999.9
55.5	55.9	975.0	975.0	99.9	99.9	99.9	99.9	99.9	99.9	99.9	99.9	99.9	99.9	999.9	999.9
99.2	99.9	50.0	50.0	99.9	99.9	99.9	99.9	99.9	99.9	99.9	99.9	99.9	99.9	999.9	999.9
55.5	55.9	525.0	525.0	99.9	99.9	99.9	99.9	99.9	99.9	99.9	99.9	99.9	99.9	999.9	999.9
95.5	95.9	0	0	99.9	99.9	99.9	99.9	99.9	99.9	99.9	99.9	99.9	99.9	999.9	999.9
0.3	18.9	1155.0	875.0	1.6	0.9	51.6	21.1	-16.5	-13.1	285.5	297.8	4.7	95.5	0.5	229.
1.0	18.5	1408.0	850.0	0.4	0.0	60.8	22.2	-19.4	-10.8	286.5	298.5	4.5	97.0	1.1	231.
1.6	18.1	1670.0	825.0	5.0	1.8	86.6	17.5	-17.5	-1.1	293.9	308.3	5.3	79.9	2.0	239.
2.6	18.8	1921.5	800.0	8.6	1.8	98.1	18.4	-18.2	2.6	296.1	311.0	5.5	81.7	2.5	250.
3.1	19.5	2130.3	775.0	3.2	1.1	98.1	20.0	-19.8	2.8	297.2	312.1	5.4	86.6	3.5	256.
4.0	19.2	2445.6	750.0	1.5	0.5	107.3	16.1	-15.4	4.8	298.2	312.9	5.3	93.3	4.2	262.
4.5	19.0	2718.8	725.0	0.4	-0.4	113.2	15.7	-14.5	6.2	299.9	314.2	5.1	94.3	5.0	266.
5.7	19.6	3030.4	700.0	-0.4	-1.2	125.1	14.3	-11.7	8.2	302.0	316.2	5.0	94.6	5.6	273.
6.5	40.8	3251.1	675.0	-1.7	-2.5	141.9	11.8	-7.3	9.2	303.7	317.2	4.7	94.0	6.4	278.
7.4	43.7	3571.8	650.0	-2.7	-3.6	170.0	9.5	-1.7	9.4	305.9	319.0	4.5	94.0	6.4	278.
8.3	42.6	3502.7	625.0	-3.6	-4.5	206.2	10.0	6.4	9.0	308.4	321.2	4.4	93.5	6.4	283.
9.4	45.8	4274.7	600.0	-5.4	-6.4	220.2	10.7	6.6	8.0	309.9	321.5	3.9	92.4	6.1	289.
10.4	44.9	4558.4	575.0	-6.9	-8.1	220.4	10.5	6.8	8.0	312.0	322.8	3.6	91.2	6.0	296.
11.3	46.0	4904.5	550.0	-8.7	-10.1	218.0	11.6	7.2	9.2	313.8	323.6	3.2	89.6	5.8	303.
12.3	55.7	5263.5	525.0	-11.3	-14.5	208.6	16.5	7.0	12.8	314.2	322.2	2.4	77.3	5.8	307.
12.3	62.5	5636.8	500.0	-14.7	-17.4	207.2	18.5	8.4	16.4	316.3	322.5	1.9	73.7	6.1	317.
14.4	63.6	6025.0	475.0	-18.2	-19.8	197.5	21.4	6.5	20.4	318.0	323.3	1.7	73.1	6.7	327.
15.0	65.3	6430.6	450.0	-19.6	-21.8	183.8	19.5	1.3	19.5	319.9	324.7	1.5	75.6	7.9	335.
16.5	72.9	6854.3	425.0	-21.7	-25.2	182.4	14.9	0.6	14.8	321.2	325.0	1.1	72.6	9.1	338.
18.2	72.7	7279.5	400.0	-23.3	-28.6	181.0	10.9	0.2	10.9	322.1	325.1	0.9	73.6	10.1	341.
19.4	65.5	7763.6	375.0	-28.6	-32.2	166.3	10.5	-2.5	10.2	323.7	326.1	0.7	71.0	10.7	342.
20.0	64.5	8254.4	350.0	-34.0	-36.0	157.5	15.8	-6.0	14.6	325.7	327.4	0.5	67.4	11.7	342.
22.0	69.6	8774.1	325.0	-40.8	-40.0	156.7	21.4	-8.4	19.6	327.4	328.7	0.4	65.0	13.2	341.
23.1	52.8	9324.6	300.0	-40.2	-40.9	153.1	24.6	-11.2	22.0	328.8	329.9	0.4	65.0	14.8	341.
24.6	57.4	9512.8	275.0	-48.9	-48.9	146.9	27.5	-15.0	23.0	330.2	329.9	0.4	65.0	17.1	335.
26.2	142.2	10543.2	250.0	-50.0	-50.0	144.9	29.5	-16.9	24.1	331.8	329.9	0.4	65.0	19.7	337.
27.5	107.2	11222.8	225.0	-56.1	-56.1	147.2	30.9	-16.7	26.0	332.5	329.9	0.4	65.0	22.5	336.
29.5	112.5	11500.4	200.0	-62.9	-62.9	156.4	33.1	-13.3	30.4	333.2	329.9	0.4	65.0	25.9	335.
31.0	118.3	12772.8	175.0	-63.2	-63.2	163.9	33.3	2.3	33.2	345.6	329.9	0.4	65.0	29.9	337.
34.0	144.5	13736.5	150.0	-58.5	-58.5	219.5	24.9	14.6	17.7	369.4	329.9	0.4	65.0	32.9	342.
36.7	111.3	14839.9	125.0	-57.5	-57.5	239.8	15.8	13.8	7.9	390.9	329.9	0.4	65.0	34.0	346.
38.0	140.8	16257.9	100.0	-59.8	-59.8	243.7	13.4	12.0	5.9	412.3	329.9	0.4	65.0	36.5	351.
43.6	147.0	18050.7	75.0	-60.5	-60.5	258.0	9.1	8.9	1.9	446.0	329.9	0.4	65.0	38.5	358.
49.2	156.5	20613.8	50.0	-59.4	-59.4	358.5	4.6	0.1	-4.6	503.5	329.9	0.4	65.0	34.7	358.
55.9	55.9	59.9	25.0	94.9	99.9	99.9	99.9	99.9	99.9	99.9	99.9	99.9	99.9	999.9	999.9

0 BY SPEED MEANS ELEVATION ANGLE BETWEEN 6 AND 10 DEG
0 BY TEMP MEANS TEMPERATURE OR TIME HAVE BEEN INTERPOLATED
00 BY SPEED MEANS ELEVATION ANGLE LESS THAN 6 DEG

ORIGINAL PAGE IS
OF POOR QUALITY

STATION NO. 429
DAYTON, OHIO
2 MAY 1978
2000 GMT

182 28. 0

TIME MIN	CATCT	HEIGHT GPM	PRES MB	TEMP DG C	DEW PT DG C	DIR DG	SPEED M/SEC	U COMP M/SEC	V COMP M/SEC	POT T DG K	E POT T DG K	MX RTO GM/KG	RH PCY	RANGE KN	AZ DG
00.0	8.5	298.0	981.1	13.8	-0.6	340.0	3.1	1.1	-2.9	288.5	298.6	3.7	37.0	0.0	0.
05.0	59.9	1000.0	1000.0	99.9	99.9	99.9	99.9	99.9	99.9	99.9	99.9	99.9	99.9	999.9	999.9
06.1	9.0	350.3	975.0	11.5	-3.6	306.5	4.9	3.9	-2.9	286.7	294.9	3.6	34.5	0.3	136.
11.4	11.4	566.4	950.0	9.4	-3.1	318.1	6.0	4.0	-4.5	286.6	295.0	3.2	41.2	0.5	135.
13.7	13.7	766.6	925.0	7.1	-3.9	342.5	5.1	1.5	-4.8	286.6	295.0	3.1	45.2	0.8	137.
17.1	16.1	1011.2	900.0	4.9	-4.5	357.7	6.1	0.2	-6.1	286.5	294.8	2.9	50.8	1.0	147.
21.2	18.6	1240.2	875.0	2.6	-5.3	354.1	5.6	0.6	-5.4	286.5	294.8	2.9	55.8	1.2	152.
27.1	21.1	1473.8	850.0	0.6	-5.4	345.2	7.4	1.4	-5.4	286.8	295.0	3.0	64.0	1.4	156.
33.1	23.6	1712.6	825.0	-1.8	-5.7	336.4	6.6	2.7	-6.1	286.7	294.9	3.0	75.0	1.7	158.
41.1	26.2	1957.3	800.0	-2.4	-13.3	335.0	5.5	2.3	-5.0	288.7	293.5	1.7	82.6	2.2	156.
49.1	28.8	2208.4	775.0	-4.1	-16.9	338.4	4.8	1.9	-4.4	289.4	294.2	1.7	45.9	2.5	156.
57.1	31.4	2468.6	750.0	-5.5	-19.1	336.8	6.5	2.4	-6.1	290.6	294.6	1.4	40.1	2.9	156.
65.1	34.1	2735.0	725.0	-8.2	-19.2	328.8	7.9	4.1	-6.8	292.7	297.0	1.5	44.7	3.3	154.
73.1	36.8	3006.4	700.0	-8.7	-21.3	309.2	9.7	7.5	-5.9	295.1	298.7	1.2	36.6	3.8	151.
81.1	39.5	3289.5	675.0	-8.6	-21.3	309.2	9.7	7.5	-6.1	296.0	299.1	1.0	34.8	4.1	148.
89.1	42.2	3582.2	650.0	-12.0	-22.3	303.0	10.6	8.7	-6.1	297.2	300.2	1.0	36.6	4.1	144.
97.1	45.0	3882.2	625.0	-12.0	-25.0	293.0	12.9	11.3	-6.2	298.8	301.3	0.8	32.8	5.1	143.
105.1	47.8	4194.1	600.0	-12.0	-30.6	295.1	16.2	14.7	-6.9	302.2	303.2	0.3	10.9	7.2	136.
113.1	50.6	4519.4	575.0	-13.3	-37.5	295.6	20.0	18.1	-8.7	305.4	305.3	0.3	12.2	8.8	132.
121.1	53.4	4850.4	550.0	-15.3	-38.0	297.1	22.9	20.4	-10.4	305.9	305.8	0.3	12.2	10.9	129.
129.1	56.2	5185.8	525.0	-16.5	-39.8	303.0	25.9	22.8	-14.1	308.6	309.4	0.2	11.2	13.0	129.
137.1	59.0	5522.7	500.0	-18.2	-41.5	307.4	27.7	22.0	-16.8	310.9	311.6	0.2	10.8	15.3	125.
145.1	61.8	5859.0	475.0	-20.7	-42.8	308.6	29.0	22.6	-18.2	312.3	313.0	0.2	11.7	17.9	129.
153.1	64.6	6195.8	450.0	-23.0	-45.2	310.6	28.1	21.6	-19.0	315.1	315.9	0.1	11.0	20.9	129.
161.1	67.4	6531.8	425.0	-26.5	-45.9	309.3	29.8	23.0	-18.4	315.9	316.3	0.1	13.9	23.6	129.
169.1	70.2	6868.0	400.0	-30.1	-48.4	309.3	29.0	22.5	-18.4	315.9	316.3	0.1	15.4	27.0	129.
177.1	73.0	7203.1	375.0	-33.9	-51.1	309.4	29.1	22.5	-18.4	316.8	317.1	0.1	15.7	30.2	129.
185.1	75.8	7539.0	350.0	-37.7	-54.2	309.9	29.3	22.5	-18.8	317.2	318.2	0.1	15.7	33.8	129.
193.1	78.6	7875.0	325.0	-41.7	-59.9	309.3	31.9	24.7	-20.2	319.2	319.9	99.9	999.9	38.1	129.
201.1	81.4	8211.0	300.0	-45.4	-65.4	309.0	34.5	26.8	-21.7	321.4	321.4	99.9	999.9	43.2	129.
209.1	84.2	8547.0	275.0	-50.0	-65.4	306.4	35.9	28.9	-21.3	322.8	322.8	99.9	999.9	48.4	129.
217.1	87.0	8883.0	250.0	-54.9	-69.9	304.2	37.9	31.4	-21.3	324.5	324.5	99.9	999.9	54.7	129.
225.1	89.8	9219.0	225.0	-58.1	-75.0	300.1	35.3	30.5	-17.7	329.5	329.5	99.9	999.9	60.3	127.
233.1	92.6	9555.0	200.0	-61.9	-79.9	300.2	37.3	32.2	-18.7	342.6	342.6	99.9	999.9	67.1	127.
241.1	95.4	9891.0	175.0	-65.7	-79.9	300.4	23.9	20.6	-12.1	354.7	354.7	99.9	999.9	71.6	128.
249.1	98.2	10227.0	150.0	-55.9	-79.9	999.9	99.9	99.9	99.9	373.8	373.8	99.9	999.9	99.9	999.9
257.1	101.0	10563.0	125.0	-56.7	-79.9	999.9	99.9	99.9	99.9	302.3	302.3	99.9	999.9	84.9	123.
265.1	103.8	10899.0	100.0	-58.3	-79.9	999.9	99.9	99.9	99.9	418.2	418.2	99.9	999.9	99.9	123.
273.1	106.6	11235.0	75.0	-57.6	-79.9	289.9	11.0	10.3	-3.7	482.2	482.2	99.9	999.9	94.4	123.
281.1	109.4	11571.0	50.0	-54.9	-59.9	336.4	9.1	3.6	-8.3	516.2	516.2	99.9	999.9	99.9	999.9
289.1	112.2	11907.0	25.0	-59.9	-59.9	99.9	99.9	99.9	99.9	99.9	999.9	99.9	999.9	99.9	999.9

0 BY SPEED MEANS ELEVATION ANGLE BETWEEN 10 DEG
0 BY TEMP MEANS TEMPERATURE OR TIME HAVE BEEN INTERPOLATED
00 BY SPEED MEANS ELEVATION ANGLE LESS THAN 6 DEG

STATION NO. 433
SALSM. ILLINO.

2 MAY 1978
2000 GMT

157 13. 0

TIME MIN.	CNTCT	WEIGHT GPA	PRES MB	TEMP DEG C	DEB PT DEG C	DIR DEG	SPEED M/SEC	U COMP M/SEC	V COMP M/SEC	POT T DC K	E POT T DC K	MX RTO GM/KG	RM PCT	RANGE TN	AZ DEG
0.0	6.9	175.0	597.3	15.6	-1.4	50.0	6.1	-6.7	-3.9	289.0	298.4	3.5	31.0	0.0	0.
9.5	5.5	59.9	1000.0	99.9	99.9	99.9	99.9	99.9	99.9	99.9	99.9	99.9	99.9	99.9	99.9
0.6	8.5	365.7	575.0	12.4	-6.5	37.8	5.4	-3.3	-4.3	287.6	294.3	2.4	26.3	0.3	223.
1.2	10.4	552.2	550.0	9.6	-5.2	20.1	6.1	-2.1	-5.7	286.9	294.4	2.7	34.7	0.6	213.
2.8	12.2	822.3	925.0	7.1	-5.5	30.0	6.0	-3.0	-5.2	286.6	293.9	2.7	39.0	1.0	208.
3.6	14.2	1026.6	500.0	5.1	-6.5	39.1	5.4	-3.4	-4.2	286.8	294.0	2.6	42.8	1.3	210.
4.5	16.2	1235.6	675.0	3.4	-6.5	37.6	5.3	-3.2	-4.2	287.3	294.7	2.7	48.4	1.6	212.
5.3	18.3	1450.0	650.0	1.1	-5.0	37.2	5.5	-3.4	-4.4	287.3	293.6	2.3	47.0	1.8	212.
6.3	20.3	1725.5	825.0	0.9	-17.8	32.4	6.1	-4.3	-6.8	289.6	293.0	1.2	24.0	2.2	213.
7.1	22.4	1476.9	800.0	0.5	-25.0	30.4	6.8	-4.5	-7.6	291.7	293.5	0.6	11.7	2.6	212.
8.0	24.6	2231.3	775.0	-0.1	-22.6	29.1	6.8	-2.8	-6.2	293.7	296.2	0.8	16.3	3.0	212.
8.9	26.8	2433.3	750.0	-0.8	-21.6	6.7	7.0	-0.8	-7.0	295.7	298.5	0.8	19.0	3.4	210.
9.8	29.1	2703.3	725.0	-1.8	-22.8	7.2	6.7	-0.8	-6.7	297.6	300.1	0.8	18.1	3.7	208.
10.2	31.4	3042.4	700.0	-1.5	-25.4	359.7	6.1	0.0	-6.1	300.9	303.1	0.7	14.0	4.1	206.
11.2	33.8	3322.4	675.0	-1.0	-26.3	327.2	6.0	3.3	-5.1	304.5	306.3	0.5	10.4	4.4	203.
12.5	36.2	3632.5	650.0	-2.1	-29.3	316.4	7.7	5.1	-5.7	306.6	308.3	0.5	10.3	4.5	198.
14.0	38.8	3943.3	625.0	-4.2	-31.8	313.3	8.0	5.8	-5.5	307.6	309.1	0.4	9.5	4.6	193.
15.4	41.4	4203.5	600.0	-6.7	-33.6	310.7	8.3	6.3	-5.4	308.3	309.6	0.4	9.6	5.1	187.
16.3	43.0	4533.9	575.0	-9.1	-35.1	311.7	8.5	6.3	-5.7	309.4	310.5	0.3	9.9	5.4	182.
17.4	45.8	4836.4	550.0	-11.3	-37.6	316.9	9.9	6.8	-7.2	310.6	311.6	0.3	9.0	5.9	178.
18.6	48.6	5292.3	525.0	-12.9	-38.7	312.3	11.3	8.4	-7.6	313.0	313.8	0.2	9.3	6.5	173.
19.0	50.6	5622.2	500.0	-13.6	-39.8	305.7	12.6	10.2	-7.3	314.1	314.9	0.2	10.4	7.2	168.
21.5	53.6	6077.6	475.0	-18.3	-41.3	301.5	15.1	12.9	-7.9	315.3	316.0	0.2	11.1	8.1	161.
22.5	55.9	6448.2	450.0	-22.2	-43.5	255.2	17.1	14.5	-8.3	315.4	316.0	0.2	12.3	8.2	156.
24.4	58.1	6856.1	425.0	-25.4	-45.9	294.0	17.5	16.0	-7.1	316.5	317.0	0.1	12.6	10.4	150.
25.5	60.4	7322.5	400.0	-29.0	-48.6	293.0	18.5	17.0	-7.2	317.0	317.7	0.1	12.9	11.7	146.
27.1	63.0	7703.6	375.0	-33.0	-47.2	293.3	19.2	17.6	-7.6	317.9	318.4	0.1	22.4	13.3	141.
29.2	72.7	8242.2	350.0	-36.8	-42.0	296.8	20.7	18.5	-8.3	319.1	320.1	0.3	26.3	15.1	138.
32.8	76.8	8730.5	325.0	-43.8	99.9	294.0	23.7	21.7	-9.7	320.9	999.9	99.9	99.9	17.1	135.
32.4	60.8	9291.0	300.0	-43.8	99.9	292.1	36.3	33.6	-13.7	323.6	995.9	99.9	99.9	16.7	132.
38.2	65.2	9817.7	275.0	-46.7	99.9	291.6	52.0	48.2	-19.1	327.5	999.9	99.9	99.9	24.3	124.
36.4	50.8	10456.8	250.0	-51.7	99.9	289.2	61.7	58.6	-19.3	329.2	999.9	99.9	99.9	31.4	124.
38.2	55.0	11171.6	225.0	-56.6	99.9	289.4	64.5	61.2	-20.4	331.7	959.9	99.9	99.9	38.2	121.
40.4	60.6	11507.7	200.0	-62.6	99.9	288.4	58.4	55.4	-19.4	333.6	999.9	99.9	99.9	46.6	119.
42.6	66.5	12711.9	175.0	-61.9	99.9	288.4	40.9	38.8	-12.9	347.7	999.9	99.9	99.9	53.6	117.
42.7	113.0	13652.6	150.0	-58.8	99.9	293.0	28.3	25.7	-11.9	368.7	999.9	99.9	99.9	59.0	117.
49.3	120.5	14850.1	125.0	-48.8	99.9	289.5	22.3	21.1	-7.4	388.5	999.9	99.9	99.9	66.2	117.
53.5	128.5	16245.3	100.0	-39.1	99.9	287.8	17.4	15.5	-5.3	413.5	995.9	99.9	99.9	69.3	116.
56.8	137.7	18048.7	75.0	-59.2	99.9	288.3	15.8	15.0	-8.0	448.9	999.9	99.9	99.9	73.9	115.
65.7	147.3	20600.9	50.0	-56.3	99.9	281.4	7.6	7.3	-1.9	510.9	999.9	99.9	99.9	78.6	115.
78.5	157.5	25023.7	25.0	-48.6	99.9	999.9	999.9	99.9	99.9	648.2	999.9	99.9	99.9	78.6	114.

0 BY SPEED MEANS ELEVATION ANGLE BETWEEN 6 AND 10 DEG
 9 BY TEMP MEANS TEMPERATURE OR TIME HAVE BEEN INTERPOLATED
 00 BY SPEED MEANS ELEVATION ANGLE LESS THAN 6 DEG

ORIGINAL PAGE IS
OF POOR QUALITY

STATION NO. 451
DODGE CITY, KANSAS

2 MAY 1978
0918 GR

TIME MIN	CATCT	HEIGHT GPM	PRES MB	TEMP UG C	DEB PT DG C	DIR DG	SPEED M/SEC	U COMP M/SEC	V COMP M/SEC	POT T DG K	E POT V DG K	MAX PTD CM/KG	RM PCT	RANGE KM	AZ DG
0.0	12.8	751.0	926.0	9.4	0.6	100.0	6.6	-6.5	1.1	288.8	340.5	4.3	54.0	0.0	0.
55.5	55.9	750.0	1000.0	95.9	54.9	99.9	99.9	99.9	99.9	99.9	99.9	99.9	99.9	99.9	99.9
55.5	55.9	59.9	575.0	94.9	99.9	99.9	99.9	99.9	99.9	99.9	99.9	99.9	99.9	99.9	99.9
55.5	55.9	59.9	550.0	94.9	99.9	99.9	99.9	99.9	99.9	99.9	99.9	99.9	99.9	99.9	99.9
55.5	55.9	59.9	525.0	8.7	0.1	94.3	7.3	-7.3	9.6	288.2	299.4	4.2	54.0	0.1	327.
0.9	15.0	1674.2	500.0	5.5	-1.4	84.0	8.5	-8.5	-0.9	287.2	297.5	3.9	61.3	0.4	262.
1.7	17.2	1213.5	675.0	2.6	-2.7	84.0	8.6	-8.6	-0.8	286.5	296.2	3.6	67.9	0.9	263.
2.5	15.4	1467.8	850.0	0.3	-3.0	81.7	8.7	-8.6	-1.3	284.5	296.2	3.6	78.2	1.3	244.
3.3	21.6	1726.4	625.0	-1.8	-5.2	83.6	10.1	-10.0	-1.1	286.7	295.3	3.2	77.7	1.7	262.
4.1	22.5	1971.6	600.0	0.6	-14.1	95.2	10.6	-10.4	1.7	291.8	296.5	1.6	32.8	2.3	265.
5.1	25.2	2327.2	775.0	1.6	-7.4	100.4	8.5	-8.4	1.5	295.6	303.0	2.9	52.0	2.8	270.
6.1	25.5	2511.0	750.0	-0.0	-6.0	115.3	7.7	-6.9	3.3	294.6	310.6	5.1	99.9	3.2	270.
6.5	25.6	2762.5	725.0	-6.3	-8.3	141.0	9.4	-5.9	7.3	299.1	313.5	5.2	100.9	3.5	275.
8.0	33.6	3642.5	750.0	-2.3	-2.3	158.5	8.3	-3.0	7.7	300.0	313.0	4.6	99.7	3.9	282.
5.1	35.9	3331.1	675.0	-3.8	-11.3	168.3	8.6	-1.8	8.5	301.5	308.5	2.4	55.0	4.2	259.
10.2	35.4	3629.4	650.0	-6.0	-12.0	171.1	5.2	-1.4	9.1	304.4	311.4	2.3	53.6	4.5	255.
11.3	41.6	3537.5	625.0	-6.5	-16.3	160.7	8.1	-2.7	7.6	305.6	310.2	1.7	45.5	4.8	291.
12.5	43.8	4255.5	600.0	-9.3	-17.8	140.6	5.6	-3.4	6.2	306.6	311.4	1.6	45.9	5.2	334.
13.1	44.6	4544.6	575.0	-10.6	-14.7	82.7	4.4	-3.4	-0.4	307.6	314.0	2.1	72.1	5.5	304.
18.2	45.2	4545.6	575.0	-14.8	-14.5	47.9	3.1	-2.3	-2.1	309.1	316.0	2.3	65.6	5.6	301.
18.2	45.2	5275.4	525.0	-14.8	-16.0	43.4	4.4	-3.0	-3.2	311.4	317.3	1.8	70.7	5.8	298.
17.7	45.0	6531.0	475.0	-15.4	-23.1	47.2	6.3	-4.6	-4.3	314.3	318.1	1.2	51.4	5.8	255.
20.2	41.0	6434.3	450.0	-20.7	-26.2	74.1	3.3	-3.2	-0.9	317.2	320.5	1.6	60.9	6.2	287.
21.6	45.3	6858.2	425.0	-23.3	-26.9	180.8	4.5	0.1	4.5	319.2	321.9	0.8	60.0	6.2	287.
22.5	47.6	7305.5	400.0	-26.2	-31.2	202.6	12.2	4.7	11.3	320.9	323.3	0.7	62.2	6.2	264.
24.1	71.0	7754.3	375.0	-30.1	-35.9	197.9	18.6	5.7	17.7	321.8	323.4	0.5	56.6	6.5	325.
28.1	74.6	8254.4	350.0	-33.5	-35.5	156.2	24.4	8.0	23.0	323.6	324.9	0.3	54.4	7.5	322.
27.7	74.3	8766.7	325.0	-37.3	-41.5	204.9	26.1	12.6	22.8	325.3	326.2	0.2	49.6	9.1	337.
27.6	65.1	9315.5	300.0	-42.3	-41.5	204.9	28.4	14.0	24.7	325.7	326.9	99.9	99.9	10.5	369.
31.4	45.2	5877.5	275.0	-46.9	-46.9	208.2	30.9	14.6	27.3	327.3	329.9	99.9	99.9	13.4	357.
33.1	55.5	10211.7	250.0	-52.6	-46.9	206.7	34.4	15.3	30.9	327.8	329.9	99.9	99.9	16.8	4.
35.0	53.0	11152.8	225.0	-58.8	-46.9	206.7	34.1	15.3	30.5	328.2	329.9	99.9	99.9	20.4	0.
37.1	10.0	11623.1	200.0	-65.4	-46.9	210.3	32.0	16.2	27.7	329.2	329.9	99.9	99.9	24.8	11.
35.1	10.0	12713.3	175.0	-68.1	-46.9	223.6	34.9	24.1	25.2	337.6	329.9	99.9	99.9	29.7	15.
42.7	111.0	14664.4	150.0	-63.4	-46.9	225.6	36.9	20.5	7.3	344.3	329.9	99.9	99.9	33.6	21.
45.1	117.5	14806.7	145.0	-58.7	-46.9	225.8	13.5	13.1	3.3	348.8	329.9	99.9	99.9	35.5	24.
45.1	144.8	16155.6	100.0	-60.7	-46.9	261.6	11.7	11.6	1.7	410.8	329.9	99.9	99.9	37.1	20.
54.6	133.0	17942.7	75.0	-60.5	-46.9	281.9	8.3	8.1	-1.7	446.0	329.9	99.9	99.9	38.6	32.
61.7	142.7	20523.0	50.0	-58.9	-46.9	258.0	3.3	3.3	0.7	544.7	329.9	99.9	99.9	39.6	35.
72.5	153.0	24941.0	25.0	-51.6	-46.9	194.9	2.8	0.7	2.7	634.3	329.9	99.9	99.9	40.2	26.

9 BY SPEED MEANS ELEVATION ANGLE BETWEEN 6 AND 10 DEG
0 BY TEMP MEANS TEMPERATURE OR TIME HAVE BEEN INTERPOLATED
00 BY SPEC MEANS ELEVATION ANGLE LESS THAN 6 DEG

STATION NO. 456
TOPEKA, KANSAS

2 MAY 1978
2010 GMT

156 10. 0

TIME MIN	CHTCT	HEIGHT GPM	PRES MB	TEMP DG C	DEW PT DG C	DIR DG	SPEED M/SEC	U COMP M/SEC	V COMP M/SEC	POT T DG K	E POT Y DG K	MX RTO CM/SEC	RM PCT	RANGE KM	AZ DG
0.0	7.4	266.0	508.1	15.6	-2.8	130.0	5.1	-3.9	3.3	298.4	298.4	3.1	28.0	0.0	0.
59.5	55.9	59.9	1000.0	99.9	99.9	99.9	99.9	99.9	99.9	99.9	99.9	99.9	99.9	999.9	999.9
1.0	8.5	380.0	575.0	13.4	-4.4	999.9	999.9	99.9	99.9	296.4	296.4	2.8	28.6	999.9	999.9
1.0	10.8	568.0	950.0	11.0	-5.3	999.9	999.9	99.9	99.9	295.9	295.9	2.7	31.4	999.9	999.9
1.7	13.1	819.4	525.0	8.8	-6.1	999.9	999.9	99.9	99.9	295.6	295.6	2.6	34.4	999.9	999.9
2.6	15.4	1045.1	500.0	6.5	-6.1	999.9	999.9	99.9	99.9	295.3	295.3	2.6	38.1	999.9	999.9
3.5	17.7	1275.3	875.0	4.4	-6.8	999.9	999.9	99.9	99.9	295.7	295.7	2.6	44.0	1.5	245.
4.3	20.1	1510.3	850.0	2.1	-6.6	72.0	6.7	-6.3	-2.1	296.0	296.0	2.7	52.2	1.8	247.
5.2	22.5	1750.7	825.0	0.1	-7.4	74.2	6.4	-6.2	-1.7	298.5	298.5	2.7	57.8	2.1	248.
6.2	25.0	1956.0	800.0	-2.6	-9.5	77.2	7.3	-7.1	-1.6	298.4	298.4	2.3	58.7	2.5	249.
7.1	27.4	2247.7	775.0	-2.7	-21.5	96.5	8.3	-8.2	0.9	290.9	290.9	1.0	27.3	2.9	251.
8.1	29.6	2506.7	750.0	-1.2	-33.0	82.1	5.8	-5.8	-0.8	295.3	295.3	0.3	6.7	7.6	254.
9.2	32.4	2780.2	725.0	0.7	-32.8	47.7	3.4	-2.5	-2.3	300.3	301.4	0.3	5.9	3.0	254.
10.2	35.0	3062.0	700.0	1.7	-30.4	31.1	1.6	-0.8	-1.4	304.4	305.8	0.4	7.0	3.7	253.
11.1	37.7	3354.1	675.0	0.2	-28.7	49.3	1.6	-1.2	-1.0	305.9	307.7	0.5	9.2	3.8	252.
12.4	40.3	3655.3	650.0	-1.9	-27.6	68.9	2.0	-2.0	-0.9	306.9	308.8	0.6	12.0	3.9	252.
13.7	43.0	3955.8	625.0	-3.7	-27.6	68.9	2.0	-1.9	-0.7	310.2	310.3	0.6	13.5	4.1	252.
15.1	45.5	4285.4	600.0	-6.6	-26.8	87.6	2.0	-2.0	-0.1	308.5	310.8	0.7	18.2	4.3	252.
16.4	47.8	4617.7	575.0	-8.5	-20.4	205.6	1.1	0.5	1.0	310.0	314.5	1.4	40.5	4.3	252.
17.6	51.6	4950.9	550.0	-10.8	-19.8	277.3	3.2	3.2	-0.4	311.3	315.9	1.5	47.5	4.2	252.
18.6	54.6	5317.8	525.0	-12.2	-27.5	291.9	6.7	6.5	-1.4	313.8	316.3	0.8	26.6	3.9	249.
20.6	57.8	5685.2	500.0	-14.5	-33.2	285.3	8.2	7.9	-2.2	315.3	316.9	0.5	18.6	3.3	242.
21.5	60.9	6075.5	475.0	-17.0	-42.4	283.0	9.7	9.4	-2.2	316.9	317.6	0.2	9.0	2.6	231.
23.7	64.1	6476.4	450.0	-20.5	-45.8	295.4	11.5	11.0	-3.0	317.5	318.0	0.1	8.2	2.3	211.
25.4	67.4	6895.4	425.0	-24.0	-46.4	300.4	16.5	14.2	-8.3	318.2	318.7	0.1	10.5	2.6	177.
27.2	71.0	7337.7	400.0	-27.4	-49.1	303.8	17.0	14.2	-9.5	319.4	319.8	0.1	10.6	4.1	154.
28.0	74.6	7792.7	375.0	-31.6	-50.4	299.9	18.1	15.7	-9.0	319.8	320.2	0.1	13.4	5.6	145.
30.5	78.3	8282.3	350.0	-36.1	-53.8	297.1	19.8	17.6	-9.0	320.1	320.3	0.1	14.0	7.7	137.
32.7	82.2	8792.2	325.0	-39.9	-59.9	291.0	21.8	20.3	-7.8	321.6	321.6	99.9	99.9	10.0	132.
34.7	86.2	9335.6	300.0	-42.5	-63.5	271.9	28.0	28.0	-0.9	325.5	325.5	99.9	99.9	12.3	126.
36.5	90.5	9917.5	275.0	-47.1	-69.9	257.2	34.1	33.2	7.6	327.0	327.0	99.9	99.9	15.7	115.
38.6	95.0	10540.2	250.0	-53.0	-69.9	249.8	40.6	38.2	14.1	327.3	327.3	99.9	99.9	20.4	104.
42.5	99.6	11212.6	225.0	-58.1	-69.9	247.9	45.1	41.8	17.0	329.4	329.4	99.9	99.9	26.9	94.
45.4	105.0	11943.2	200.0	-64.4	-69.9	252.5	48.2	46.0	14.5	330.8	330.8	99.9	99.9	34.6	88.
48.2	110.5	12761.6	175.0	-63.5	-69.9	271.8	32.4	32.4	-1.0	335.2	335.2	99.9	99.9	41.9	87.
51.7	116.5	13712.8	150.0	-60.0	-69.9	273.9	19.4	19.4	-1.3	366.8	366.8	99.9	99.9	46.7	88.
55.5	123.3	14849.1	125.0	-55.4	-69.9	267.5	17.5	17.5	0.8	387.5	387.5	99.9	99.9	51.0	88.
61.0	130.7	16238.1	107.0	-60.2	-69.9	277.4	14.1	14.0	-1.8	411.4	411.4	99.9	99.9	56.1	88.
67.2	135.0	18034.5	75.0	-60.2	-69.9	289.8	10.3	9.7	-3.5	458.7	458.7	99.9	99.9	59.7	89.
75.3	147.7	20576.3	50.0	-57.9	-69.9	255.1	4.1	4.0	1.1	507.2	507.2	99.9	99.9	63.1	90.
80.3	156.7	25027.6	25.0	-51.0	-69.9	288.1	5.6	5.4	-1.8	638.6	638.6	99.9	99.9	63.7	90.

° BY SPEED MEANS ELEVATION ANGLE BETWEEN 6 AND 10 DEG
 ° BY TEMP MEANS TEMPERATURE OR TIME HAVE BEEN INTERPOLATED
 ° BY SPEC MEANS ELEVATION ANGLE LESS THAN 6 DEG

ORIGINAL PAGE IS OF POOR QUALITY

STATION NO. 532
PEORIA, ILLINOIS

2 MAY 1978
2015 GMT

153 16. 0

TIME MIN	CNTCT	WEIGHT GPM	PRES MB	TEMP DC C	DEP PT DC C	DIR DC	SPEED M/SEC	U COMP M/SEC	V COMP M/SEC	POT T DC K	E POT T DC K	MX RTO GM/KG	RH PCT	RANGE KM	AZ DC
0-3	6-9	200-0	996-1	14-4	-7-6	40-0	4-1	-2-6	-3-1	287-9	293-9	2-2	21-0	0-0	0-
99-9	99-9	99-9	1000-0	99-9	99-9	99-9	99-9	99-9	99-9	99-9	99-9	99-9	99-9	99-9	99-9
0-4	0-8	350-2	575-0	12-4	-6-5	67-2	3-2	-3-0	-1-3	287-7	294-6	2-4	25-9	0-1	25-0
1-1	11-1	965-8	550-0	10-2	-8-6	43-0	3-6	-2-4	-2-6	287-5	293-4	2-1	25-7	0-2	24-6
1-2	13-4	817-5	525-0	7-7	-9-8	6-2	4-5	-0-5	-0-5	287-3	292-7	2-0	27-8	0-4	22-6
2-2	15-6	1042-2	500-0	5-7	-11-3	356-5	5-2	0-3	-5-2	287-3	292-4	1-8	28-2	0-6	20-3
0-2	15-0	1471-5	875-0	3-3	-11-9	358-8	5-0	0-1	-5-0	287-3	292-2	1-8	31-6	1-0	19-4
3-2	15-4	1505-6	850-0	1-2	-13-1	347-7	5-3	1-1	-5-2	287-4	292-1	1-6	33-5	1-2	19-0
5-2	22-7	1744-8	825-0	-0-6	-13-9	352-2	6-4	0-9	-6-3	287-7	292-3	1-6	36-4	1-5	16-6
7-2	23-2	1550-0	600-0	-1-3	-20-5	355-7	6-1	0-5	-5-6	289-8	292-5	0-9	21-6	1-9	18-4
8-3	27-7	2242-9	775-0	-1-9	-22-1	359-1	5-6	0-1	-6-4	292-6	294-3	0-8	19-4	2-3	12-2
0-5	28-2	2502-5	750-0	-3-4	-23-6	2-9	6-5	-0-3	-6-4	292-6	294-9	0-8	19-5	2-6	18-2
11-1	25-4	3049-1	700-0	-1-4	-22-1	10-4	7-4	-1-3	-7-3	295-8	297-9	0-8	17-8	3-0	18-3
12-1	25-1	3378-8	675-0	-3-3	-18-9	20-1	8-6	-3-0	-8-1	300-9	303-8	0-9	18-0	3-6	16-5
13-1	25-9	3635-5	650-0	-4-7	-19-3	9-4	9-6	-2-8	-9-1	301-9	305-8	1-3	20-6	4-2	18-7
14-2	23-7	3943-8	625-0	-6-0	-21-2	2-6	10-7	-0-5	-9-5	303-7	307-6	1-3	30-0	4-9	18-8
16-3	25-5	4261-9	600-0	-8-5	-23-6	358-6	10-7	0-3	-10-6	305-6	309-1	1-1	28-7	5-7	18-8
17-3	25-4	4550-3	575-0	-15-9	-26-7	0-9	10-5	-0-2	-10-4	307-3	309-3	0-9	28-2	6-5	18-7
18-2	22-4	4731-2	550-0	-14-5	-28-8	2-0	11-1	-0-4	-11-1	309-3	311-4	0-6	26-9	8-1	16-6
15-7	25-4	5244-8	525-0	-15-1	-31-5	351-9	10-5	1-5	-10-4	310-2	312-0	0-5	23-0	8-9	16-5
21-1	25-2	5622-5	500-0	-16-9	-34-3	345-1	11-3	2-9	-10-9	312-4	313-8	0-4	20-4	9-7	18-3
21-0	21-8	6035-1	475-0	-25-1	-36-2	338-6	12-2	4-4	-11-4	313-1	314-3	0-4	22-1	10-7	18-1
24-0	25-0	6433-0	450-0	-24-8	-39-9	328-0	13-9	7-4	-11-8	313-4	314-3	0-3	20-8	11-6	17-9
25-1	28-3	6849-8	425-0	-26-4	-42-1	318-1	15-6	10-4	-11-6	315-2	316-0	0-2	21-0	12-8	17-5
27-2	31-9	7263-9	400-0	-29-6	-45-0	317-7	17-3	11-6	-12-8	316-1	316-7	0-2	21-0	14-3	17-1
28-2	31-4	7740-5	375-0	-33-4	-41-7	311-3	18-1	13-6	-12-0	316-1	316-7	0-2	21-0	15-8	16-7
30-5	35-2	8220-7	350-0	-37-8	-51-1	308-0	19-6	15-5	-12-1	317-4	318-5	0-3	21-0	17-4	16-3
32-4	43-0	8726-6	325-0	-42-0	-54-9	303-1	20-6	17-2	-11-2	318-7	319-2	2-1	22-9	17-4	16-3
34-0	47-2	9264-3	300-0	-45-9	-59-9	291-8	22-0	20-4	-8-2	320-7	320-7	99-9	99-9	19-1	15-9
36-0	51-5	9839-3	275-0	-49-6	-66-9	292-9	22-9	21-1	-8-9	323-4	323-4	99-9	99-9	21-0	15-5
38-5	56-0	10456-2	250-0	-53-6	-75-9	290-6	24-4	22-9	-8-6	326-4	326-4	99-9	99-9	23-1	15-0
41-1	62-8	11125-5	225-0	-58-6	-84-9	285-7	26-7	25-7	-7-2	328-7	328-7	99-9	99-9	25-7	14-6
43-4	68-6	11855-8	200-0	-63-4	-93-9	286-3	33-2	32-2	-8-2	332-3	332-3	99-9	99-9	28-6	14-2
46-5	71-5	12611-3	175-0	-69-9	-103-9	296-1	29-2	28-3	-12-8	335-7	335-7	99-9	99-9	32-0	13-6
50-1	77-5	13645-0	150-0	-76-9	-113-9	293-8	22-5	20-6	-9-1	349-4	349-4	99-9	99-9	37-4	13-1
56-1	84-0	14754-0	125-0	-84-0	-123-9	299-1	17-8	15-5	-8-6	387-9	387-9	99-9	99-9	47-1	12-9
58-7	91-0	16202-2	100-0	-92-9	-133-9	291-2	14-5	13-5	-8-2	415-4	415-4	99-9	99-9	51-5	12-8
64-5	98-7	18012-2	75-0	-98-5	-143-9	291-7	13-8	12-5	-5-0	450-2	450-2	99-9	99-9	56-2	12-6
73-4	107-3	20568-2	50-0	-96-3	-153-9	292-3	9-8	4-4	-1-8	510-6	510-6	99-9	99-9	68-0	12-6
86-1	126-0	25050-3	25-0	-89-5	-99-9	259-9	3-8	3-8	0-7	642-2	642-2	99-9	99-9	99-6	12-5

0 BY SPEED MEANS ELEVATION ANGLE BETWEEN 6 AND 10 DEG
 0 BY TEMP MEANS TEMPERATURE OR TIME HAVE BEEN INTERPOLATED
 00 BY SPEED MEANS ELEVATION ANGLE LESS THAN 6 DEG

STATION NO. 553
OMAHA, NEBRASKA

2 MAY 1978
2000 GMT

ISS 10. 0

TIME MIN.	CHTY	HEIGHT GPM	PRES MB	TEMP DEG C	DEW PT DEG C	DIR DEG	SPEED M/SEC	U COMP M/SEC	V COMP M/SEC	POT T DG K	E POT T DG K	WX PTO GM/KG	RH PCT	RANGE KM	AZ DEG
00	0-5	400.0	972.8	15.0	-6.5	100.0	3.6	-3.5	0.6	290.4	297.2	2.4	22.0	0.0	0.
05	55.9	29.9	1000.0	95.9	95.9	95.9	95.9	95.9	95.9	95.9	95.9	95.9	95.9	95.9	95.9
55	55.5	575.0	575.0	12.4	-6.3	26.4	4.3	-4.2	-0.3	289.7	295.8	2.2	22.9	0.1	320.
07	10.5	575.0	575.0	10.0	-9.3	94.2	4.7	-4.7	0.4	289.6	295.3	2.0	24.6	0.2	287.
12	14.7	1698.3	500.0	7.5	-5.3	96.4	4.9	-4.8	0.5	289.3	295.2	2.1	29.1	0.4	282.
19	14.8	1279.6	675.0	5.7	-9.2	104.1	4.2	-4.1	1.0	289.7	295.8	2.2	33.5	0.6	280.
26	17.3	1279.6	675.0	4.3	-9.2	113.0	3.9	-3.6	1.5	289.6	295.9	2.2	39.4	0.7	283.
36	19.9	1756.6	825.0	4.1	-9.4	106.3	3.8	-3.6	1.1	289.8	296.2	2.3	45.5	0.8	284.
41	24.3	2522.5	603.0	-1.6	-5.8	95.8	3.6	-3.6	0.4	289.5	295.9	2.3	53.4	1.0	284.
45	24.7	2524.8	775.0	-2.4	-33.7	120.5	4.4	-3.8	2.3	291.2	293.2	0.7	18.1	1.1	282.
56	25.2	2515.4	750.0	-1.5	-42.3	134.2	7.5	-5.4	5.3	295.0	295.4	0.1	2.6	1.4	289.
65	21.7	2745.0	725.0	-1.7	-42.4	126.8	8.7	-7.0	5.2	297.4	298.0	0.1	2.4	1.8	290.
76	24.3	3055.2	700.0	0.4	-41.9	114.4	8.8	-8.0	3.6	302.9	303.4	0.1	2.4	2.3	290.
87	26.9	3356.8	675.0	-0.0	-42.0	111.1	8.0	-7.4	2.9	305.6	306.1	0.1	2.5	2.9	295.
97	25.6	3057.8	650.0	-2.1	-30.7	108.9	6.9	-6.6	2.2	304.6	308.1	0.5	9.0	3.3	294.
106	22.3	3548.1	625.0	-4.1	-29.5	104.8	6.5	-6.3	1.7	307.8	309.5	0.5	11.7	3.8	277.
117	25.0	4228.1	600.0	-6.4	-29.3	105.8	5.6	-5.4	1.5	308.7	310.5	0.5	14.2	4.1	277.
125	27.6	4615.2	575.0	-9.1	-31.3	99.5	4.5	-4.5	0.7	309.3	310.9	0.5	14.4	4.4	272.
142	25.9	5261.5	550.0	-11.7	-31.9	96.1	4.3	-4.2	0.5	310.2	311.8	0.5	16.8	4.7	251.
152	23.8	5261.5	525.0	-14.0	-31.9	83.7	4.4	-4.3	-0.5	311.6	313.0	0.4	16.6	5.0	290.
164	26.5	5455.7	500.0	-15.9	-35.2	83.9	5.2	-5.2	-0.6	313.7	314.6	0.3	12.5	5.2	289.
172	25.0	6059.9	475.0	-19.1	-40.6	64.9	3.9	-3.5	-0.4	314.3	315.1	0.2	12.9	5.6	287.
177	23.3	6870.0	450.0	-22.2	-43.2	65.9	3.2	-3.2	-0.2	315.3	316.0	0.2	12.7	5.8	286.
204	26.7	6856.9	425.0	-25.8	-45.9	133.3	1.5	-1.1	1.1	315.9	316.4	0.1	13.1	6.0	290.
214	20.1	7222.8	400.0	-29.3	-46.0	134.0	1.9	-1.4	1.3	316.9	317.5	0.2	17.9	6.1	287.
221	22.7	7780.3	375.0	-33.1	-49.2	65.2	1.8	-1.4	-0.7	317.8	318.2	0.1	16.7	6.2	287.
242	27.5	8261.8	350.0	-36.8	-44.4	312.1	4.6	3.4	-3.1	319.1	319.8	0.2	45.1	6.2	286.
259	21.3	8772.8	325.0	-39.0	-49.9	283.0	12.8	12.5	-2.9	323.0	323.4	0.1	30.1	5.4	286.
275	21.5	9316.3	300.0	-42.5	-49.5	281.4	23.7	23.2	-4.7	325.4	325.9	0.1	30.1	5.4	286.
294	25.6	9599.6	275.0	-47.3	-49.9	262.2	17.6	17.4	-2.4	326.7	326.7	0.1	30.1	5.4	286.
312	24.3	10224.9	250.0	-50.9	-56.9	237.8	47.7	40.4	25.4	330.4	330.4	0.1	30.1	5.4	286.
328	25.2	11214.1	225.0	-55.0	-59.8	253.3	54.0	51.8	15.5	334.3	334.3	0.1	30.1	5.4	286.
356	18.4	11943.4	200.0	-62.3	-49.9	253.7	44.6	42.8	12.5	334.1	334.1	0.1	30.1	5.4	286.
385	15.0	12757.1	175.0	-66.2	-49.9	258.8	31.2	30.6	6.1	340.7	340.7	0.1	30.1	5.4	286.
411	11.0	13756.5	150.0	-60.8	-49.9	303.1	42.8	35.9	-23.4	365.3	365.3	0.1	30.1	5.4	286.
430	12.0	14550.5	125.0	-57.8	-55.9	284.1	12.5	12.1	-3.1	390.3	390.3	0.1	30.1	5.4	286.
457	15.7	16246.6	100.0	-54.8	-54.9	284.1	12.3	12.0	-3.0	418.0	418.0	0.1	30.1	5.4	286.
505	12.7	18078.4	75.0	-56.7	-56.9	280.2	8.7	8.5	-1.5	449.9	449.9	0.1	30.1	5.4	286.
622	14.7	20830.5	50.0	-53.1	-53.9	239.1	5.1	4.4	2.6	513.7	513.7	0.1	30.1	5.4	286.
732	15.3	25104.4	25.0	-50.4	-50.9	146.2	2.2	-1.2	1.8	640.0	640.0	0.1	30.1	5.4	286.

0 BY SPEED MEANS ELEVATION ANGLE BETWEEN 6 AND 10 DEG
 0 BY TEMP MEANS TEMPERATURE OR TIME HAVE BEEN INTERPOLATED
 00 BY SPEED MEANS ELEVATION ANGLE LESS THAN 6 DEG

ORIGINAL PAGE IS OF POOR QUALITY

STATION NO. 562
NORTH PLATTE, NEBRASKA
2 MAY 1978
2018 GMT

TIME MIN	CATY	WEIGHT GPM	PRES MB	TEMP DG C	DIR DG	SPEED M/SEC	U COMP M/SEC	V COMP M/SEC	POT T DG K	E POT T DG K	MX RTO GM/KG	RM ACT	RANGE KM	AZ DG
0-0	13-5	847-0	920-1	12-2	100-0	2-6	-2-6	0-5	292-2	300-9	3-1	32-0	0-0	0-0
55-5	55-9	59-9	1000-0	99-9	99-9	99-9	99-9	99-9	99-9	99-9	99-9	99-9	99-9	99-9
55-5	55-9	59-9	975-0	99-9	99-9	99-9	99-9	99-9	99-9	99-9	99-9	99-9	99-9	99-9
55-5	55-9	59-9	950-0	99-9	99-9	99-9	99-9	99-9	99-9	99-9	99-9	99-9	99-9	99-9
55-5	55-9	59-9	925-0	99-9	99-9	99-9	99-9	99-9	99-9	99-9	99-9	99-9	99-9	99-9
0-5	15-3	1031-0	900-0	9-6	171-1	5-2	-0-8	5-1	291-4	299-0	2-7	32-7	0-2	206-6
1-1	17-5	1263-7	875-0	7-1	153-6	4-6	-2-0	4-1	291-2	298-1	2-5	34-5	0-3	317-7
1-9	15-8	1500-9	850-0	4-8	127-1	3-8	-3-0	2-3	291-2	298-1	2-5	39-0	0-5	318-7
3-5	24-5	1743-2	825-0	2-2	115-6	4-8	-4-3	2-1	290-9	298-0	2-5	46-1	0-7	318-7
4-9	27-0	2245-0	800-0	0-2	118-9	3-8	-3-3	1-8	291-3	296-6	1-9	38-3	1-0	307-7
5-8	25-4	2508-8	775-0	0-7	120-9	4-2	-3-6	2-2	294-5	296-6	0-6	11-8	1-2	305-7
6-2	31-9	2781-0	750-0	1-3	134-3	4-3	-3-1	3-0	298-0	300-0	0-7	11-7	1-4	305-7
7-8	24-5	3061-3	725-0	0-5	134-3	4-6	-3-4	3-3	300-1	302-1	0-6	11-8	1-7	307-7
8-5	27-1	3350-0	700-0	-1-5	134-3	6-3	-4-5	4-4	300-9	302-9	0-6	13-0	2-0	308-7
10-1	25-7	3648-4	675-0	-2-5	146-9	7-2	-4-0	6-1	302-8	304-8	0-6	13-2	2-5	310-7
11-2	42-4	3556-0	650-0	-4-6	151-8	6-9	-3-3	6-1	303-7	307-5	1-2	29-3	3-0	314-7
12-2	45-1	4273-6	600-0	-6-6	155-9	5-3	-2-2	4-8	305-0	313-2	2-8	74-3	3-3	316-7
13-4	41-0	4652-2	575-0	-9-3	158-5	4-4	-1-6	4-1	305-4	313-7	2-8	89-2	3-6	318-7
14-6	50-9	4543-5	550-0	-10-4	158-0	5-8	-2-2	5-4	307-9	314-9	2-3	76-7	3-9	320-7
15-7	53-8	5246-5	525-0	-12-0	160-9	8-2	-2-0	5-8	309-0	315-9	2-0	70-7	4-4	323-7
17-2	56-5	5666-6	500-0	-14-5	157-9	5-4	-2-0	5-0	311-0	316-2	1-7	70-1	4-0	323-7
18-8	53-8	6050-7	475-0	-18-6	140-6	4-6	-2-9	3-6	312-8	316-4	1-1	54-7	5-2	324-7
20-1	63-3	6451-5	450-0	-21-7	120-2	3-5	-3-0	1-7	316-7	317-6	0-9	48-5	5-6	323-7
21-4	66-6	6809-9	425-0	-25-1	98-1	1-6	-1-5	-0-6	316-0	318-1	0-8	41-1	5-7	322-7
23-1	70-0	7307-0	400-0	-28-7	322-9	4-5	2-7	-3-6	316-9	318-2	0-4	32-9	5-6	322-7
24-7	73-7	7765-4	375-0	-32-6	324-0	8-8	5-2	-7-1	317-7	318-6	0-3	28-5	4-9	322-7
26-2	77-3	8246-8	350-0	-37-2	315-6	11-2	7-8	-8-0	318-4	319-0	0-2	24-0	4-0	321-7
27-5	81-3	8754-8	325-0	-41-0	301-4	14-9	12-7	-7-8	318-2	319-0	0-1	24-3	2-9	327-7
28-9	85-3	9244-2	300-0	-44-8	288-5	17-9	17-0	-5-7	320-2	319-9	99-9	99-9	1-7	1-7
31-5	89-7	9871-7	275-0	-48-1	273-7	24-5	24-5	-1-6	322-3	319-9	99-9	99-9	2-7	62-7
33-9	94-2	10452-6	250-0	-53-3	252-2	30-3	28-8	9-3	325-5	319-9	99-9	99-9	6-0	74-7
36-1	99-2	11165-0	225-0	-57-6	228-9	34-6	27-6	20-9	328-9	319-9	99-9	99-9	9-8	69-7
38-4	1-4-3	11924-4	200-0	-60-2	205-2	38-8	25-2	20-5	330-3	319-9	99-9	99-9	14-4	61-7
42-8	110-0	12725-2	175-0	-64-0	235-2	30-1	24-7	17-2	337-4	319-9	99-9	99-9	19-2	57-7
44-1	116-3	13664-5	150-0	-68-0	252-9	18-4	17-6	5-4	344-4	319-9	99-9	99-9	22-6	58-7
48-1	123-0	14835-8	125-0	-74-4	262-1	11-3	11-2	1-3	369-2	319-9	99-9	99-9	25-1	40-7
52-5	130-7	16251-0	100-0	-80-2	262-1	9-3	9-2	-1-2	391-1	319-9	99-9	99-9	27-3	62-7
55-0	135-3	18067-7	75-0	-86-2	278-1	8-8	8-8	0-3	419-1	319-9	99-9	99-9	29-8	64-7
64-6	146-7	20624-4	50-0	-92-8	266-7	5-6	5-6	-2-7	509-6	319-9	99-9	99-9	31-6	67-7
78-2	158-0	25073-5	25-0	-98-5	306-2	4-5	3-7	99-9	636-7	319-9	99-9	99-9	33-8	69-7

* BY SPEED MEANS ELEVATION ANGLE BETWEEN 6 AND 18 DEG
 * BY TEMP MEANS TEMPERATURE OR TIME HAVE BEEN INTERPOLATED
 * BY SPEED MEANS ELEVATION ANGLE LESS THAN 6 DEG

STATION NO. 11001
MARSHALL SFC., ALABAMA

2 MAY 1978
2016 GMT

159 27. 0

TIME MIN	CNCT	WEIGHT GPM	PRES MB	TEMP CG C	DEP PT CG C	DIR DG	SPEED M/SEC	U COMP M/SEC	V COMP M/SEC	POT T DG K	E POT T DG K	WX WTC GM/KG	RH PCT	RANGE KM	AZ DG
0.2	7.1	150.0	522.5	19.3	5.8	340.0	2.4	0.9	-2.4	293.1	304.4	4.1	29.0	0.6	0.
0.5	5.9	99.9	1055.2	99.9	99.9	99.9	99.9	99.9	99.9	99.9	99.9	99.9	99.9	99.9	99.9
0.6	7.0	322.3	575.0	17.0	-3.6	190.0	2.1	-0.7	-0.3	292.3	305.7	3.0	24.1	0.4	200.
1.0	1.5	552.4	555.0	13.9	-3.9	262.2	9.7	-2.0	-0.3	291.3	296.6	3.0	28.9	0.6	200.
2.7	1.9	776.0	525.5	11.6	-3.9	262.2	6.4	-2.2	-0.3	291.1	255.7	3.1	33.6	1.0	250.
3.7	1.4	1023.5	525.3	8.7	-5.2	378.8	9.9	-0.6	-0.7	290.5	298.5	2.9	34.8	1.4	200.
4.7	1.9	1235.8	875.0	6.6	-5.5	60.1	5.3	-0.6	-0.7	290.6	298.7	2.9	41.8	1.7	200.
5.7	2.1	1423.7	815.0	6.9	-15.0	30.6	4.1	-2.1	-3.9	293.3	290.2	1.7	22.8	2.0	211.
6.6	2.0	1719.3	825.0	8.3	-21.8	298.1	3.5	3.6	-2.2	297.4	299.9	0.8	9.8	2.0	211.
7.5	4.7	1922.8	815.0	7.2	-23.4	281.9	7.9	7.7	-1.6	298.8	301.1	0.7	9.2	2.0	195.
8.4	7.3	2233.1	775.5	6.1	-25.9	263.0	6.8	6.6	-1.5	300.4	302.3	0.6	7.6	2.0	185.
9.4	4.9	2555.6	755.0	4.9	-26.9	339.5	5.3	4.1	-3.4	301.9	304.9	1.0	13.3	2.2	175.
10.2	4.9	2772.7	725.0	4.4	-26.3	268.2	10.6	9.4	-5.0	308.4	307.4	1.0	14.4	2.4	170.
11.5	4.3	3255.3	730.0	2.9	-22.2	277.3	17.2	17.1	-2.2	305.7	308.6	0.9	13.7	3.0	151.
12.5	4.3	3355.6	675.0	1.3	-15.1	287.6	15.2	14.5	-0.6	307.1	312.4	1.7	28.0	3.7	138.
13.2	4.3	3697.6	625.0	-0.2	-20.1	291.6	18.3	17.0	-0.7	308.7	312.5	1.2	29.7	4.8	132.
14.2	4.3	3572.0	625.0	-2.4	-20.6	293.5	21.5	23.2	-7.5	309.7	313.5	1.2	23.1	6.1	127.
16.1	4.3	4262.5	630.0	-4.8	-22.2	285.3	24.8	23.9	-6.6	310.6	314.0	1.1	24.0	7.6	124.
17.2	4.3	4525.1	575.0	-9.9	-13.3	277.7	26.0	23.8	-3.5	311.9	318.2	2.0	51.0	9.3	119.
18.3	4.4	4674.4	525.0	-9.3	-17.7	278.1	26.5	26.2	-3.7	313.0	318.5	1.7	55.6	11.1	115.
19.5	4.4	5322.6	575.0	-12.0	-19.6	282.7	26.5	25.8	-5.8	314.0	318.9	1.5	53.0	13.0	113.
21.1	4.9	5755.6	525.0	-10.0	-19.6	287.1	25.8	23.7	-7.4	314.7	320.1	1.8	73.9	15.1	112.
22.1	4.9	5595.2	475.0	-13.0	-22.2	289.4	25.4	24.0	-8.5	317.7	320.0	1.4	69.9	17.3	111.
24.0	4.6	6487.7	425.0	-13.4	-24.6	290.6	24.9	23.4	-8.3	317.6	321.3	1.2	69.4	19.4	111.
25.1	4.6	6522.8	425.0	-13.7	-27.7	289.8	23.0	23.6	-8.5	319.3	322.3	0.9	66.4	21.6	111.
27.1	4.9	7322.8	425.0	-16.7	-15.4	293.1	27.7	26.3	-8.6	323.2	322.8	0.8	70.7	24.1	111.
28.7	4.7	7813.2	375.0	-13.5	-13.7	295.8	31.4	30.2	-8.6	321.2	323.2	0.6	73.2	27.0	110.
30.5	4.7	8303.3	350.0	-14.0	-18.1	285.0	32.4	31.3	-8.4	323.0	324.4	0.6	65.6	30.2	110.
32.1	4.7	8815.1	325.0	-18.1	-16.7	284.7	34.8	33.6	-8.8	324.2	324.1	0.3	61.6	33.6	108.
33.5	4.7	9361.2	375.0	-12.4	-19.9	282.9	36.8	33.9	-8.2	325.8	325.8	0.9	99.9	37.5	109.
35.6	4.6	9543.1	275.0	-17.1	-19.9	282.2	36.7	38.8	-8.4	327.0	327.0	0.9	99.9	41.8	108.
37.5	4.4	10547.3	220.0	-12.1	-19.9	284.0	46.7	45.3	-11.3	328.6	328.6	0.9	99.9	47.0	106.
42.1	4.4	11242.1	225.0	-16.9	-19.9	283.9	54.1	52.5	-13.0	331.3	331.3	0.9	99.9	53.8	107.
44.4	4.4	11983.4	200.0	-10.5	-19.9	286.2	58.4	54.7	-15.5	337.0	337.0	0.9	99.9	60.9	107.
46.4	4.4	12807.4	175.0	-16.9	-19.9	283.6	58.2	54.7	-13.2	342.8	342.8	0.9	99.9	69.3	107.
47.3	4.4	13754.1	150.0	-12.7	-19.9	283.7	41.0	39.8	-9.7	362.1	362.1	0.9	99.9	76.7	104.
50.1	4.4	14643.0	125.0	-13.8	-19.9	283.9	31.5	30.5	-7.5	379.4	379.4	0.9	99.9	82.1	104.
54.1	4.4	16246.1	100.0	-13.1	-19.9	302.7	28.1	27.7	-15.2	405.9	405.9	0.9	99.9	89.8	106.
57.1	4.4	18032.8	75.0	-10.4	-19.9	272.4	17.8	17.8	-0.7	446.2	446.2	0.9	99.9	94.8	106.
66.0	4.4	22557.9	50.0	-17.8	-19.9	245.2	34.1	31.0	14.3	507.3	507.3	0.9	99.9	101.4	106.
95.5	4.4	99.9	25.0	99.9	99.9	99.9	99.9	99.9	99.9	99.9	99.9	99.9	99.9	99.9	99.9

0 BY SPEED MEANS ELEVATION ANGLE BETWEEN 6 AND 10 DEG
 0 BY TEMP MEANS TEMPERATURE OR TIME HAVE BEEN INTERPOLATED
 00 BY SPEED MEANS ELEVATION ANGLE LESS THAN 6 DEG

ORIGINAL PAGE IS
OF POOR QUALITY

STATION NO. 33091
COLLEGE STATION, TEXAS

2 MAY 1978
2053 GMT

144 50. 0

TIME MIN	CATCT	HEIGHT GPM	PRES MB	TEMP DG C	DEW PT DG C	DIR DG	SPEED M/SEC	U COMP M/SEC	V COMP M/SEC	POT Y CG K	E PCT Y DG K	MX RTO CM/KG	RH PCT	RANGE KM	AZ DG
0.0	6.4	75.0	994.4	22.5	18.9	0.0	0.0	0.0	0.0	296.1	332.6	14.0	80.0	0.0	0.
05.7	55.5	59.9	1000.0	99.9	99.5	99.9	99.9	99.9	99.9	99.9	999.9	99.9	999.5	999.9	999.9
6.2	8.1	250.5	575.0	21.7	17.6	999.9	999.9	99.9	99.9	297.0	331.5	13.1	77.4	999.9	999.9
1.6	15.3	476.5	950.0	19.9	17.9	999.9	999.9	99.9	99.9	297.4	333.5	13.8	88.4	999.9	999.9
2.5	12.4	706.7	925.0	18.4	18.0	128.5	14.2	-11.1	8.8	298.2	335.6	14.2	97.3	1.7	285.
3.5	14.7	943.0	500.0	18.9	18.4	142.5	16.6	-10.1	13.1	301.0	340.7	15.0	96.9	2.6	297.
4.5	16.8	1185.9	675.0	17.8	17.3	147.6	14.8	-7.9	12.5	302.3	340.8	14.4	96.4	3.5	304.
5.5	15.3	1434.2	850.0	16.1	15.5	150.9	14.4	-7.0	12.6	303.0	338.6	13.2	96.3	4.3	309.
6.5	14.4	1608.8	825.0	15.1	14.5	155.8	12.5	-5.1	11.4	304.6	339.2	12.7	96.2	5.0	313.
7.5	13.9	1549.6	800.0	13.5	12.9	166.2	11.6	-2.8	11.3	305.5	337.7	11.8	96.2	5.6	316.
8.5	12.2	2216.4	775.0	12.0	-4.5	181.5	14.4	0.4	14.4	306.7	317.2	3.5	31.7	6.3	321.
9.6	10.7	2856.6	750.0	16.7	-4.1	187.5	14.7	1.9	14.6	314.7	326.1	3.8	23.8	7.0	326.
10.7	11.2	2761.6	725.0	13.5	-5.0	190.7	14.6	2.7	14.4	314.2	325.3	3.7	27.4	7.7	331.
11.8	13.9	3075.6	700.0	11.7	-11.3	194.2	14.5	3.6	14.0	315.5	322.7	2.3	18.7	8.4	335.
12.5	16.3	3378.6	675.0	10.1	-14.5	193.8	17.4	4.1	16.9	316.9	322.8	1.8	16.1	9.3	339.
13.1	15.0	3656.7	650.0	7.9	-19.2	197.8	16.4	5.3	15.5	317.9	322.1	1.3	12.5	10.3	344.
13.5	14.6	4011.5	625.0	4.3	-15.3	197.8	16.2	5.0	15.5	317.4	323.3	1.9	22.4	11.4	347.
14.5	14.5	4362.3	600.0	1.5	-14.0	195.5	17.2	4.6	16.6	317.8	324.7	2.2	30.5	12.6	350.
15.3	17.5	4653.6	575.0	-1.3	-11.2	191.8	17.1	3.5	16.7	318.5	327.3	2.6	46.5	14.0	353.
16.0	15.0	5036.2	550.0	-4.6	-7.7	191.0	18.2	3.5	17.9	318.7	330.7	3.9	79.6	15.3	356.
17.1	13.5	5451.0	525.0	-7.5	-12.2	191.9	19.9	4.1	19.5	319.4	328.3	2.9	69.0	17.0	356.
18.7	16.4	5772.8	500.0	-10.7	-14.6	195.5	21.7	5.8	20.9	320.6	327.8	2.5	73.5	18.9	358.
20.4	19.8	6171.0	475.0	-14.0	-20.2	203.3	19.7	7.8	18.1	320.6	325.9	1.6	59.8	20.9	360.
20.1	23.1	6575.5	450.0	-18.7	-35.0	215.0	19.6	11.2	16.0	322.3	323.8	0.4	18.7	22.5	2.
21.8	26.3	7007.9	425.0	-18.4	-43.5	224.9	21.7	15.3	15.4	325.4	326.1	0.2	8.9	24.3	5.
23.7	31.5	7477.2	400.0	-22.1	-44.5	231.8	21.2	16.7	13.1	326.3	327.0	0.2	10.9	25.0	9.
31.5	37.5	7927.5	375.0	-26.3	-41.2	235.6	24.4	20.2	13.8	326.7	327.7	0.3	23.0	27.8	13.
33.3	42.3	8422.3	350.0	-30.4	-46.0	240.2	28.3	24.6	14.1	327.8	328.4	0.2	19.9	30.0	17.
35.5	47.4	8945.4	325.0	-34.0	-53.5	243.0	32.9	29.3	15.0	329.8	330.2	0.1	16.9	32.7	21.
37.6	51.6	9501.7	300.0	-37.8	-54.0	246.0	38.6	35.3	15.7	332.1	332.4	0.1	16.3	34.4	26.
42.3	56.0	10055.5	275.0	-42.0	-59.9	249.0	41.4	38.6	14.9	334.4	999.9	99.9	999.9	40.7	32.
43.1	55.0	10735.6	250.0	-46.0	-66.0	244.2	51.2	46.1	22.3	337.7	999.9	99.9	999.9	46.4	36.
48.7	55.8	11427.7	225.0	-51.9	-71.9	250.2	45.7	43.0	15.5	338.9	999.9	99.9	999.9	53.1	40.
47.4	15.0	12162.7	200.0	-57.4	-79.9	252.4	41.5	39.5	12.5	341.9	999.9	99.9	999.9	58.1	44.
50.3	110.8	13018.1	175.0	-61.7	-89.9	241.4	34.5	34.7	18.9	348.0	999.9	99.9	999.9	65.3	46.
53.5	117.0	13558.9	150.0	-66.6	-99.9	246.0	47.6	43.5	19.3	355.3	999.9	99.9	999.9	73.0	48.
57.1	124.3	15070.5	125.0	-61.6	-99.9	262.9	39.0	38.7	4.8	383.4	999.9	99.9	999.9	82.5	51.
63.2	122.3	16438.6	100.0	-66.4	-99.9	262.8	18.7	18.5	2.4	399.6	999.9	99.9	999.9	90.0	54.
68.4	140.5	18206.4	75.0	-63.9	-99.9	294.2	7.7	7.1	-3.2	439.0	999.9	99.9	999.9	92.3	55.
76.1	145.0	20718.5	50.0	-58.9	-99.9	99.9	99.9	99.9	99.9	504.6	999.9	99.9	999.9	999.9	999.9
59.5	55.5	59.9	25.0	99.9	99.9	99.9	99.9	99.9	99.9	99.9	999.9	99.9	999.9	999.9	999.9

0 BY SPEED MEANS ELEVATION ANGLE BETWEEN 6 AND 10 DEG
0 BY TEMP MEANS TEMPERATURE AT TIME HAVE BEEN INTERPOLATED
00 BY SPEED MEANS ELEVATION ANGLE LESS THAN 6 DEG

Sounding Data

3 May 1978

0000 GMT

STATION NO. 226
APALACHICOLA, FLORIDA

2 MAY 1978
2300 GMT

164 18.0

TIME MIN	CATCT	WEIGHT GPM	PRES MB	TEMP DG C	DEW PT DG C	DIR DG	SPEED M/SEC	U COMP M/SEC	V COMP M/SEC	POT T DG K	E POT T DG K	WX RTO GM/KS	RH PCT	RANGE KM	AZ DG
0.0	6.2	7.0	1009.5	22.7	21.3	190.0	2.6	0.5	2.6	295.1	336.5	16.1	92.0	0.0	0.
0.2	6.9	85.6	1000.0	21.9	20.8	182.9	3.5	0.2	3.5	295.1	335.5	15.7	93.3	0.1	5.
1.2	9.4	309.9	975.0	20.9	19.6	187.2	3.9	0.5	3.9	296.2	335.1	14.9	92.0	0.2	4.
1.9	11.8	535.6	950.0	21.6	17.2	206.5	4.5	2.0	4.0	299.2	334.0	13.2	76.0	0.4	8.
2.5	14.2	767.3	925.0	20.9	12.2	225.9	4.6	3.3	3.2	300.7	327.0	9.7	57.2	0.6	21.
3.7	15.6	1064.3	900.0	20.0	10.0	226.2	5.4	3.9	3.7	302.2	325.9	8.7	52.7	0.9	28.
4.4	15.1	1246.6	875.0	18.3	7.5	235.6	4.8	4.0	2.7	302.8	323.5	7.5	49.4	1.1	32.
5.5	21.6	1454.2	850.0	16.4	7.3	248.1	4.3	4.0	1.6	303.3	324.4	7.6	54.8	1.4	38.
6.6	44.2	1747.5	825.0	14.1	8.0	262.2	4.2	4.2	0.6	303.5	326.2	8.2	67.0	1.6	44.
7.5	26.8	2006.9	800.0	12.6	5.0	274.9	3.9	3.9	-0.3	304.5	323.9	6.9	60.3	1.8	50.
8.5	29.4	2272.9	775.0	10.8	5.5	263.2	4.4	4.4	0.5	305.5	326.1	7.4	69.7	1.9	54.
9.7	32.1	2546.1	750.0	9.5	4.4	251.8	7.3	6.9	2.3	306.9	327.3	7.2	72.5	2.3	58.
10.6	34.8	2827.1	725.0	8.9	-17.4	254.6	8.9	8.5	2.4	309.2	313.5	1.4	13.9	2.8	60.
11.9	37.6	3117.1	700.0	8.6	-44.7	263.5	9.5	9.4	1.1	312.6	312.4	0.1	1.0	3.4	64.
12.9	40.4	3416.1	675.0	6.7	-45.8	267.1	9.9	9.9	6.5	313.2	313.5	0.1	1.0	4.0	67.
14.0	43.3	3723.8	650.0	3.7	-47.7	266.9	11.4	11.4	0.6	313.1	313.4	0.1	1.0	4.6	70.
15.1	46.3	4040.4	625.0	1.3	-31.5	273.3	12.7	12.7	-0.7	313.9	315.6	0.5	7.3	5.4	73.
16.3	49.3	4367.1	600.0	-1.5	-11.3	283.7	14.5	14.1	-3.4	314.3	322.6	2.7	47.3	6.3	77.
17.0	52.4	4725.0	575.0	-3.8	-11.5	288.0	16.4	15.6	-5.1	315.5	324.1	2.8	55.3	7.3	81.
18.0	55.4	5054.2	550.0	-7.0	-14.9	294.2	18.7	18.1	-4.6	315.7	322.6	2.2	53.4	8.6	86.
20.4	58.5	5415.3	525.0	-9.9	-22.7	294.3	18.7	18.1	-4.6	316.6	320.4	1.2	34.1	10.0	88.
21.6	61.8	5750.2	500.0	-11.5	-55.3	298.2	18.4	17.5	-5.8	319.0	315.2	0.0	1.4	11.5	90.
23.0	65.1	6161.2	475.0	-14.2	-54.0	293.4	17.1	15.7	-6.8	320.3	320.5	0.0	1.0	12.9	93.
24.5	68.7	6589.1	450.0	-17.2	-53.9	288.8	17.7	16.7	-5.7	321.6	321.9	0.1	2.7	14.3	95.
26.0	72.3	7015.0	425.0	-20.0	-62.6	281.2	18.4	17.9	-4.5	323.4	323.5	0.0	1.0	16.0	96.
27.5	76.0	7461.9	400.0	-23.0	-64.6	281.4	19.3	18.9	-3.8	325.1	325.2	0.0	1.0	17.6	97.
29.1	79.8	7931.7	375.0	-26.1	-66.6	280.6	22.1	21.7	-4.1	327.1	327.1	0.0	1.0	19.6	97.
30.9	83.8	8427.0	350.0	-30.1	-69.2	278.7	23.5	23.2	-3.6	328.2	328.2	0.0	1.0	22.1	97.
32.0	88.0	8945.8	325.0	-34.3	-72.0	278.9	22.6	22.4	-3.5	329.4	329.4	0.0	1.0	24.7	97.
35.0	92.3	9504.8	300.0	-38.9	-75.0	277.2	24.3	24.1	-3.0	330.6	330.6	0.0	1.0	27.7	97.
37.4	97.0	10056.1	275.0	-42.7	99.9	282.4	28.3	27.6	-6.1	333.4	999.9	99.9	999.9	31.4	98.
39.8	101.8	10732.1	250.0	-47.1	99.9	294.5	35.2	32.0	-14.6	336.0	999.9	99.9	999.9	35.8	99.
42.4	107.0	11424.1	225.0	-51.6	99.9	289.9	37.5	35.3	-12.7	339.4	999.9	99.9	999.9	41.5	101.
44.5	112.5	12160.1	200.0	-56.8	99.9	282.2	38.9	38.0	-8.2	342.8	999.9	99.9	999.9	47.0	102.
47.4	118.5	13035.8	175.0	-63.1	99.9	279.8	43.2	42.6	-7.3	345.8	999.9	99.9	999.9	53.1	102.
50.4	124.8	13551.9	150.0	-69.9	99.9	278.0	55.6	55.0	-7.8	356.6	999.9	99.9	999.9	62.0	101.
53.9	132.0	15035.5	125.0	-73.0	99.9	279.7	52.0	51.2	-8.7	362.8	999.9	99.9	999.9	74.3	101.
58.7	140.0	16355.7	100.0	-66.6	99.9	275.1	26.5	26.4	-2.4	369.0	999.9	99.9	999.9	84.6	100.
64.7	148.3	18107.5	75.0	-67.1	99.9	286.6	13.6	13.0	-3.9	432.4	999.9	99.9	999.9	91.6	101.
73.4	157.3	20562.1	50.0	-62.9	99.9	251.7	7.0	6.7	2.2	495.3	999.9	99.9	999.9	96.1	100.
87.8	166.3	25005.1	25.0	-51.5	99.9	187.3	4.1	0.5	4.1	637.1	999.9	99.9	999.9	97.9	100.

* BY SPEED MEANS ELEVATION ANGLE BETWEEN 6 AND 10 DEG
 * BY TEMP MEANS TEMPERATURE OR TIME HAVE BEEN INTERPOLATED
 ** BY SPEED MEANS ELEVATION ANGLE LESS THAN 6 DEG

STATION NO. 229
CENTERVILLE, ALABAMA

2 MAY 1978
2300 GMT

186 10. 1

ANGLES ON THE HALF MINUTE HAVE BEEN LINEARLY INTERPOLATED FROM SINGLE MINUTE VALUES

TIME MIN	CNTCT	HEIGHT GPM	PRES MB	TEMP DG C	DEW PT DG C	DIR DG	SPEED M/SEC	U COMP M/SEC	V COMP M/SEC	POT T DG K	E POT T DG K	HK WTD GM/KG	RM PCT	RANGE NM	AZ DG
0.0	5.8	140.0	994.6	21.3	7.2	50.0	4.1	-3.1	-2.6	294.9	312.2	6.4	40.0	0.0	0.
0.5	55.9	99.9	1020.0	99.9	99.9	99.9	99.9	99.9	99.9	99.9	999.9	99.9	999.9	999.9	999.9
0.6	7.4	312.1	575.0	20.1	6.7	999.9	999.9	99.9	99.9	295.4	312.8	6.3	41.8	999.9	999.9
1.1	5.5	535.4	550.0	18.1	6.8	999.9	999.9	99.9	99.9	295.5	313.3	6.4	47.7	999.9	999.9
2.4	11.6	762.8	925.0	15.8	5.9	999.9	999.9	99.9	99.9	295.5	312.8	6.3	51.8	999.9	999.9
3.3	11.8	594.6	500.0	13.5	5.1	999.9	999.9	99.9	99.9	295.5	312.2	6.2	56.8	999.9	999.9
4.3	16.0	1231.0	875.0	11.4	4.7	999.9	999.9	99.9	99.9	295.7	312.3	6.1	63.1	999.9	999.9
5.2	18.2	1472.9	850.0	10.6	0.8	999.9	999.9	99.9	99.9	297.2	309.2	4.3	65.8	999.9	999.9
6.2	20.5	1722.7	825.0	12.3	-2.1	999.9	999.9	99.9	99.9	301.1	313.8	4.0	67.7	999.9	999.9
7.1	22.7	1482.3	800.0	11.0	4.8	999.9	999.9	99.9	99.9	302.9	321.8	4.0	65.5	999.9	999.9
8.1	25.1	2245.0	775.0	9.6	3.4	999.9	999.9	99.9	99.9	304.1	321.9	4.0	65.5	999.9	999.9
9.2	27.4	216.9	750.0	7.5	1.5	999.9	999.9	99.9	99.9	304.8	321.3	5.8	64.7	999.9	999.9
10.2	29.8	2795.6	725.0	6.4	-9.5	999.9	999.9	99.9	99.9	306.5	313.9	2.8	29.9	999.9	999.9
11.2	32.3	3082.8	700.0	4.8	-11.5	279.4	9.4	9.5	-1.6	307.8	314.7	2.3	29.4	2.3	104.
12.2	34.7	3378.7	675.0	3.2	-5.9	283.0	11.9	11.6	-2.7	309.3	320.1	2.6	51.0	3.0	103.
13.2	37.3	3684.0	650.0	1.5	-7.1	276.1	15.1	15.0	-1.6	310.7	321.1	3.5	52.4	3.9	103.
14.6	25.6	3555.0	625.0	-0.5	-7.9	273.1	18.4	18.4	-1.0	311.8	322.0	3.4	57.4	5.1	108.
16.0	42.6	4324.4	600.0	-2.9	-12.2	276.8	20.9	20.8	-2.5	312.8	322.8	2.6	50.3	6.6	99.
17.2	45.3	4060.3	575.0	-5.5	-14.5	277.8	21.6	21.4	-3.0	313.5	320.2	2.2	49.0	8.2	99.
18.4	48.1	5007.4	550.0	-8.3	-20.8	277.4	21.0	20.8	-2.7	314.2	318.5	1.3	35.8	9.7	95.
19.6	51.0	5167.2	525.0	-9.7	-23.3	275.2	22.1	22.0	-2.0	316.7	320.4	1.1	31.8	11.5	98.
21.1	53.9	5741.7	500.0	-12.8	-21.5	277.3	22.7	22.5	-2.9	317.5	322.0	1.4	48.2	13.2	58.
22.5	57.0	6131.0	475.0	-15.1	-32.0	279.0	23.0	22.7	-3.6	319.3	321.2	0.5	21.9	15.1	98.
24.0	60.1	6537.4	450.0	-18.4	-29.8	278.6	23.4	23.2	-3.5	320.1	322.5	0.7	35.9	17.2	98.
25.5	63.4	6981.4	425.0	-21.7	-35.5	279.1	22.6	22.3	-3.6	321.2	322.8	0.4	27.5	19.4	98.
27.1	66.7	7405.4	400.0	-24.5	-43.4	278.9	27.7	27.3	-4.3	323.2	323.9	0.2	15.4	21.4	98.
28.7	70.3	7871.8	375.0	-28.3	-39.3	277.6	35.1	34.8	-4.5	324.2	325.3	0.3	33.5	24.9	98.
30.4	73.5	8363.1	350.0	-31.8	-41.2	274.8	31.7	31.6	-2.7	325.9	327.0	0.3	31.7	28.3	92.
32.5	77.7	8882.7	325.0	-36.1	-39.8	274.9	31.8	31.7	-2.7	326.9	328.3	0.4	68.6	32.0	98.
34.4	81.7	9433.8	300.0	-40.1	56.5	272.9	34.8	34.6	-1.8	328.9	329.9	99.9	999.9	35.9	97.
36.6	85.6	10023.1	275.0	-43.5	59.9	273.0	35.7	35.6	-1.8	332.3	329.9	99.9	999.9	48.5	97.
38.7	90.2	10655.7	250.0	-46.6	99.9	274.4	31.8	31.7	-2.4	332.4	329.9	99.9	999.9	44.7	96.
41.2	95.0	11337.7	225.0	-54.6	99.9	276.3	39.3	39.1	-4.3	334.6	329.9	99.9	999.9	48.7	96.
43.9	100.2	12081.9	200.0	-54.1	96.9	275.4	41.1	40.9	-3.9	339.2	329.9	99.9	999.9	56.3	96.
46.7	105.8	12911.0	175.0	-64.1	99.9	271.3	48.1	48.1	-1.1	344.2	329.9	99.9	999.9	63.8	96.
49.6	112.0	13844.9	150.0	-67.0	99.9	278.0	42.1	41.7	-5.8	354.6	329.9	99.9	999.9	72.5	92.
53.0	118.8	14950.7	125.0	-64.9	99.9	275.6	34.0	33.8	-3.3	377.5	329.9	99.9	999.9	81.3	96.
58.2	125.7	16314.4	100.0	-64.8	99.9	280.4	24.0	23.7	-3.3	402.6	329.9	99.9	999.9	88.9	96.
64.0	135.7	18689.8	75.0	-63.6	99.9	286.5	13.0	12.5	-3.7	439.6	329.9	99.9	999.9	96.9	96.
71.6	141.5	20556.4	50.0	-56.7	99.9	254.7	7.4	7.4	1.8	502.8	329.9	99.9	999.9	98.6	97.
84.0	155.7	25037.0	25.0	-47.0	99.9	158.2	5.4	-2.0	5.0	647.3	329.9	99.9	999.9	101.1	96.

0 BY SPEED MEANS ELEVATION ANGLE BETWEEN 6 AND 10 DEG
 0 BY TEMP MEANS TEMPERATURE ON TIME HAVE BEEN INTERPOLATED
 00 BY SPEED MEANS ELEVATION ANGLE LESS THAN 6 DEG

ORIGINAL PAGE IS
OF POOR QUALITY

STATION NO. 232
BOOTHVILLE, LOUISIANA

2 MAY 1978
2300 GMT

TIME MIN	CATCT	WEIGHT GPM	PRES MB	TEMP DG C	DEW PT DG C	DIR DG	SPEED M/SEC	U COMP M/SEC	V COMP M/SEC	POT T DC K	E POT T DC K	MX RTO GM/KG	RH PCT	RANGE KM	AZ DG
0.0	4.3	1.0	1006.6	24.4	22.5	110.0	7.1	-6.7	2.4	297.0	341.9	17.3	89.0	0.0	0.
0.4	5.0	56.8	1000.0	22.6	21.4	999.9	99.9	99.9	99.9	296.0	338.1	16.3	91.5	999.9	999.
1.1	7.1	280.3	975.0	22.6	21.6	999.9	999.9	99.9	99.9	297.5	342.2	17.0	94.5	999.9	999.
2.0	5.6	507.2	550.0	21.1	20.1	999.9	999.9	99.9	99.9	298.6	340.1	15.8	94.1	1.1	312.
3.5	11.8	738.6	925.0	19.9	18.9	157.3	11.7	-4.5	10.8	299.7	339.4	15.1	94.0	1.6	321.
4.7	16.6	1217.7	875.0	18.4	17.3	156.8	12.3	-4.9	11.3	300.5	337.7	14.0	93.3	2.2	325.
5.5	15.2	1465.5	850.0	15.3	13.2	165.3	11.8	-3.0	11.4	302.3	337.5	13.1	88.6	2.9	328.
6.4	21.6	1719.1	825.0	15.4	6.7	172.4	11.2	-1.5	11.1	304.8	333.0	11.4	87.4	3.5	331.
7.2	24.3	1980.1	800.0	14.6	6.8	181.5	9.7	0.3	9.7	306.8	328.6	7.5	56.5	4.1	333.
8.3	26.8	2265.4	775.0	13.3	7.2	200.4	8.3	2.9	7.7	308.1	331.4	7.8	59.2	4.6	336.
9.4	29.6	2524.0	750.0	11.6	6.5	220.5	8.8	5.7	6.7	309.1	332.2	8.1	71.0	5.4	344.
10.5	32.4	2807.3	725.0	9.9	4.6	234.5	10.4	8.5	6.1	310.3	331.4	7.4	69.7	5.6	350.
11.6	35.2	3098.4	700.0	8.9	-2.3	231.1	12.1	9.4	7.6	312.4	326.8	4.9	47.5	6.0	354.
12.5	36.0	3353.4	675.0	6.9	-15.5	225.9	13.1	9.4	9.1	313.4	318.7	1.7	18.4	6.7	3.
14.1	40.8	3766.8	650.0	4.2	-19.3	221.6	14.1	9.4	10.6	313.7	317.8	1.3	16.0	7.5	8.
15.4	43.8	4024.3	625.0	2.0	-30.6	222.1	14.4	9.7	10.7	314.7	316.2	0.5	6.8	8.4	12.
16.7	47.0	4352.0	600.0	-0.3	-31.0	224.7	14.7	10.4	10.5	315.8	317.4	0.5	7.6	9.4	16.
18.0	50.2	4650.6	575.0	-3.3	-19.4	227.1	15.4	11.3	10.5	316.2	320.8	1.4	27.4	10.4	19.
19.1	53.3	5040.1	550.0	-6.3	-22.4	232.5	16.3	12.9	9.9	316.6	320.5	1.2	27.4	11.7	23.
21.1	56.5	5401.7	525.0	-9.5	-23.7	235.0	16.8	13.5	9.5	317.0	320.5	1.1	30.5	13.1	26.
22.7	60.0	5776.6	500.0	-11.8	-27.4	238.1	14.6	12.4	7.7	318.7	318.8	0.0	1.0	14.4	29.
24.5	63.7	6167.4	475.0	-14.8	-29.3	239.2	14.3	12.3	7.3	319.7	319.8	0.0	1.0	15.5	32.
25.5	67.2	6573.6	450.0	-16.5	-31.7	248.6	16.7	14.5	8.2	320.0	320.1	0.0	1.0	16.8	34.
27.7	70.9	6956.5	425.0	-21.6	-32.7	248.0	20.4	18.9	7.6	321.3	321.3	0.0	1.0	18.7	37.
29.5	74.9	7441.1	400.0	-24.1	-48.2	259.6	22.0	21.6	4.0	323.7	324.3	0.1	10.3	21.0	42.
32.0	79.0	7904.7	375.0	-26.7	-43.8	266.4	22.6	22.5	1.4	328.2	327.0	0.2	17.9	23.2	46.
33.7	83.2	8404.5	350.0	-29.6	-45.1	272.6	25.7	25.6	-1.2	328.8	329.0	0.0	3.5	25.0	50.
35.7	87.4	8927.9	325.0	-33.9	-41.4	280.3	27.7	27.2	-5.0	329.9	331.1	0.3	46.8	27.2	55.
37.7	92.2	9484.6	300.0	-38.0	-41.8	284.0	27.4	26.6	-0.6	331.9	333.0	0.3	66.6	29.6	60.
40.2	97.0	10078.1	275.0	-42.9	99.9	288.0	32.2	31.3	-7.8	333.0	999.9	99.9	999.9	32.6	65.
42.1	102.0	10714.0	250.0	-46.7	99.9	279.0	44.2	43.6	-6.9	336.7	999.9	99.9	999.9	36.3	69.
45.4	107.8	11603.7	225.0	-53.0	59.9	276.9	50.2	49.9	-6.1	337.3	999.9	99.9	999.9	44.9	75.
48.2	113.5	12151.6	200.0	-59.8	99.9	276.1	47.1	46.9	-5.0	338.1	995.9	99.9	999.9	52.8	78.
51.4	120.0	12973.9	175.0	-65.9	99.9	276.1	53.0	52.9	-3.8	341.2	999.9	99.9	995.9	61.5	81.
55.0	127.0	13652.8	150.0	-69.5	99.9	266.0	58.5	58.4	4.1	350.3	999.9	99.9	999.9	73.1	82.
59.6	134.7	14573.3	125.0	-72.6	99.9	266.6	48.6	48.6	0.3	363.5	999.9	99.9	999.9	89.1	83.
64.0	142.0	16287.5	100.0	-67.8	99.9	268.1	24.2	24.2	0.8	394.8	999.9	99.9	999.9	98.6	84.
71.5	150.7	18617.4	75.0	-66.9	99.9	313.0	10.2	7.5	-7.0	432.6	999.9	99.9	999.9	104.0	85.
81.8	160.0	20486.5	50.0	-63.9	99.9	244.9	5.4	4.9	2.3	492.9	999.9	99.9	999.9	106.0	85.
95.5	170.0	24513.0	25.0	-48.7	99.9	199.1	3.3	1.0	3.2	644.8	999.9	99.9	999.9	104.4	84.

0 BY SPEED MEANS ELEVATION ANGLE BETWEEN 6 AND 10 DEG
0 BY TEMP MEANS TEMPERATURE OR TIME HAVE BEEN INTERPOLATED
00 BY SPEED MEANS ELEVATION ANGLE LESS THAN 6 DEG

STATION NO. 235
JACKSON, MISSISSIPPI

2 MAY 1978
2300 GMT

186 14. 0

TIME MIN	CNCT	WEIGHT GPH	PRES MB	TEMP DG C	DIR DG	SPEED M/SEC	U COMP M/SEC	V COMP M/SEC	POT T DG K	E POT T DG K	MZ RTO GM/KG	RH PCT	RANGE KM	AZ DG
0.0	6.7	100.0	997.0	19.0	40.0	4.2	-2.7	-3.2	292.3	314.3	8.3	60.0	0.0	0.
0.5	59.9	99.9	1000.0	20.9	90.9	99.9	99.9	99.9	99.9	999.9	99.9	999.9	999.9	999.9
0.6	6.6	204.8	675.0	17.9	52.0	9.6	-7.6	-5.9	293.2	314.8	8.2	61.4	0.4	225.
1.6	12.5	523.6	500.0	16.1	9.8	64.8	9.7	-4.1	293.5	314.9	8.1	66.4	0.9	231.
2.4	12.5	747.0	525.0	14.2	9.8	77.6	9.3	-9.1	293.9	315.8	8.3	74.9	1.3	236.
3.2	14.6	572.8	500.0	14.6	13.7	89.2	8.3	-0.1	296.5	325.7	11.0	94.4	1.7	244.
4.1	16.7	1217.8	875.0	14.9	13.4	94.8	6.9	0.6	298.2	327.9	11.2	97.0	2.1	249.
5.1	18.8	1467.5	850.0	12.7	12.1	117.4	6.0	2.8	299.4	327.6	10.5	98.3	2.6	255.
6.2	21.0	1714.0	825.0	12.7	11.5	133.6	4.8	3.3	330.3	330.3	10.4	92.1	2.6	260.
7.2	23.2	1572.3	800.0	10.9	10.1	152.3	5.5	-2.6	302.7	329.4	9.8	94.9	2.8	264.
8.2	21.5	2237.3	775.0	9.8	8.7	162.6	6.0	0.3	304.3	325.7	9.2	93.1	2.9	272.
9.3	27.7	2517.0	750.0	6.9	7.8	226.5	7.9	5.4	306.2	331.0	8.9	92.8	2.7	280.
10.5	24.1	2750.6	725.0	6.9	5.3	236.9	6.8	5.7	307.7	328.9	7.6	89.7	2.3	292.
11.7	37.5	3077.0	700.0	5.5	2.8	233.8	9.8	5.7	308.6	327.8	6.7	83.0	1.9	312.
12.5	34.9	3375.6	675.0	3.7	-1.5	239.3	13.8	8.0	309.8	324.6	5.1	80.9	1.9	330.
13.3	37.4	3682.3	650.0	2.2	-3.1	239.2	15.5	7.9	311.4	325.3	4.7	68.2	2.2	350.
15.1	35.9	3598.1	625.0	-0.2	-5.3	252.6	18.4	5.5	312.2	324.6	4.1	68.6	2.9	22.
16.4	42.5	4325.4	600.0	-2.4	-8.5	258.0	19.5	4.1	313.4	323.6	3.4	62.7	4.1	41.
17.9	45.1	4667.8	575.0	-5.1	-10.2	255.5	18.0	4.7	314.0	323.4	3.1	67.1	5.4	51.
19.2	47.8	5005.4	550.0	-8.2	-10.1	254.3	18.9	5.3	314.4	324.3	3.2	86.1	7.1	57.
21.1	50.6	5305.1	525.0	-10.5	-26.5	243.3	21.5	5.8	315.8	319.5	1.2	26.1	9.1	61.
22.6	53.4	5747.9	500.0	-11.8	-42.1	253.2	23.4	22.1	318.7	319.4	0.2	6.2	11.3	63.
24.1	56.3	6133.4	475.0	-4.6	-47.1	251.6	25.5	8.3	319.9	320.3	0.1	4.5	13.6	65.
25.7	59.2	6505.8	450.0	-17.3	-53.2	250.5	23.8	6.4	321.6	321.8	0.1	2.6	15.8	68.
27.1	62.3	6907.0	425.0	-19.8	-54.1	247.7	22.8	9.7	323.7	323.9	0.1	2.9	17.9	64.
28.8	65.5	7411.5	400.0	-23.2	-60.9	246.4	22.4	9.8	324.8	324.9	0.0	1.8	20.3	64.
30.5	68.8	7883.3	375.0	-26.0	-68.7	245.6	22.4	10.2	327.2	327.3	0.0	3.7	22.7	66.
32.1	72.3	8376.8	350.0	-36.2	-78.0	246.7	23.3	10.0	328.0	328.1	0.0	4.2	25.7	68.
34.2	75.9	8911.1	325.0	-35.0	-86.6	252.9	26.2	7.7	328.4	328.0	0.0	6.9	24.5	64.
36.2	79.7	9453.7	300.0	-39.3	-99.4	262.0	31.5	31.2	330.0	330.2	0.0	9.0	31.7	67.
38.2	83.7	10045.4	275.0	-43.1	-99.5	269.0	35.4	0.6	332.8	999.9	50.9	999.9	35.8	70.
40.6	88.0	10675.5	250.0	-49.2	-99.9	267.9	39.4	1.5	333.0	999.9	99.9	999.9	40.6	72.
43.1	92.5	11367.0	225.0	-54.4	-99.9	265.0	43.4	3.8	335.1	999.9	99.9	999.9	47.1	74.
45.0	97.4	12107.7	200.0	-59.6	-99.9	263.3	42.1	4.9	338.4	999.9	99.9	999.9	54.5	75.
46.0	122.8	12532.1	175.0	-65.1	-99.9	250.6	39.8	14.1	342.5	999.9	99.9	999.9	60.9	76.
48.1	128.8	13800.6	150.0	-69.5	-99.9	255.9	49.2	12.0	350.4	999.9	99.9	999.9	70.2	75.
52.1	138.8	14561.3	125.0	-67.9	-99.9	272.8	36.6	-1.8	372.0	999.9	99.9	999.9	80.3	76.
55.4	145.3	14561.3	125.0	-67.9	-99.9	272.8	36.6	-1.8	398.7	999.9	99.9	999.9	87.5	78.
60.6	143.0	16303.4	100.0	-66.3	-99.9	274.8	31.2	-2.6	430.2	999.9	99.9	999.9	94.4	79.
65.1	142.0	18065.6	75.0	-63.8	-99.9	316.7	10.1	-7.3	430.2	999.9	99.9	999.9	95.5	80.
73.4	143.0	20552.2	50.0	-62.6	-99.9	345.7	4.2	-4.1	435.9	999.9	99.9	999.9	95.5	80.
85.6	155.5	24555.5	25.0	-49.3	-99.9	194.6	5.8	1.4	643.1	999.9	99.9	999.9	98.1	80.

0 BY SPEED MEANS ELEVATION ANGLE BETWEEN 6 ANG 10 DEG
 0 BY TEMP MEANS TEMPERATURE OR TIME HAVE BEEN INTERPOLATED
 00 BY SPEED MEANS ELEVATION ANGLE LESS THAN 6 DEG

STATION NO. 240
LAKE CHARLES, LOUISIANA
2 MAY 1978
2300 GMT

TIME MIN	CNCTF	WEIGHT GPM	PRES MB	TEMP DG C	DEW PT DG C	DIR DG	SPEED M/SEC	U COMP M/SEC	V COMP M/SEC	POT Y DG K	E POT Y DG K	MX RTD GM/SEC	RM PCT	RANGE KM	AZ DG
0-0	6-1	5-0	1002-9	23-9	17-9	60-0	6-7	-7-5	-4-3	276-8	330-9	13-0	69-0	0-0	0-
0-1	6-4	30-5	1000-0	23-8	18-3	62-1	9-2	-8-1	-4-3	295-9	332-0	13-4	71-3	0-1	327-
0-8	8-5	291-7	975-0	21-2	18-4	70-0	11-5	-10-8	-3-9	296-5	332-6	13-8	83-8	0-6	247-
1-6	10-6	476-8	970-0	19-4	18-4	63-0	15-1	-15-0	-1-8	298-0	334-1	14-2	94-2	1-2	251-
2-5	12-7	767-0	925-0	18-9	18-3	107-0	16-4	-15-7	4-8	298-6	336-8	14-5	96-4	2-0	260-
3-5	14-9	943-0	900-0	17-8	17-2	124-3	17-3	-14-3	9-8	299-9	338-8	13-9	96-2	2-8	272-
4-5	17-2	1184-4	875-0	16-0	15-2	131-8	17-2	-12-8	11-5	300-4	333-9	12-5	94-7	3-8	282-
5-6	19-5	1431-1	850-0	14-2	13-6	145-7	16-3	-9-2	13-4	301-5	332-4	11-7	96-4	4-8	291-
6-6	21-8	1684-5	825-0	16-0	14-8	154-3	14-1	-6-1	12-7	305-5	341-0	13-0	92-7	5-5	298-
7-9	24-2	1940-7	800-0	15-0	10-2	162-2	15-3	-4-7	14-5	307-2	334-5	9-8	72-7	6-3	303-
8-5	26-6	2215-8	775-0	14-0	6-3	179-8	16-5	-0-1	16-5	308-9	313-9	7-8	59-8	7-0	309-
10-0	29-0	2491-5	750-0	11-8	8-1	187-5	15-7	2-1	15-6	309-4	33-0	9-1	77-9	7-7	316-
11-1	31-5	2775-6	725-0	11-0	-9-3	197-3	12-8	3-8	12-3	311-6	321-4	3-3	29-1	8-3	321-
12-4	34-1	3067-7	700-0	10-6	-43-4	205-9	13-0	5-7	11-7	314-2	-14-7	0-1	1-0	8-7	327-
13-6	36-7	3369-2	675-0	8-9	-44-4	198-0	16-0	5-0	18-3	316-7	316-1	0-1	1-0	9-4	332-
15-0	39-3	3675-6	650-0	6-2	-17-7	201-3	17-3	6-3	16-1	316-0	320-7	1-5	16-1	10-3	336-
16-4	42-0	3988-9	625-0	3-1	-13-3	200-7	16-9	6-0	15-8	316-0	322-9	2-2	24-8	11-4	343-
18-0	44-8	4326-2	600-0	0-9	-49-4	200-7	16-0	5-7	15-0	317-2	317-5	0-1	1-0	12-7	347-
19-5	47-6	4667-8	575-0	-1-9	-51-2	202-3	14-2	5-4	13-2	317-8	318-0	0-1	1-0	13-5	350-
21-4	50-5	5019-2	550-0	-4-9	-38-9	213-3	13-9	7-6	11-6	318-3	319-3	0-3	6-4	15-2	354-
22-5	53-5	5382-4	525-0	-8-4	-24-0	223-7	14-3	9-9	10-3	318-4	321-8	1-0	27-2	16-0	357-
24-7	56-5	5756-6	500-0	-12-0	-20-1	224-1	16-5	11-5	11-8	318-4	323-4	1-5	50-9	17-2	361-
27-1	59-6	6145-1	475-0	-14-7	-17-1	999-9	99-9	99-9	99-9	319-8	326-6	2-1	81-9	99-9	99-9
29-9	59-9	99-9	450-0	96-9	99-9	99-9	99-9	99-9	99-9	99-9	99-9	99-9	99-9	99-9	99-9
32-5	59-5	99-9	425-0	99-9	99-9	99-9	99-9	99-9	99-9	99-9	99-9	99-9	99-9	99-9	99-9
35-5	59-5	99-9	400-0	99-9	99-9	99-9	99-9	99-9	99-9	99-9	99-9	99-9	99-9	99-9	99-9
38-5	59-9	99-9	375-0	99-9	99-9	99-9	99-9	99-9	99-9	99-9	99-9	99-9	99-9	99-9	99-9
41-5	59-9	99-9	350-0	99-9	99-9	99-9	99-9	99-9	99-9	99-9	99-9	99-9	99-9	99-9	99-9
44-5	59-9	99-9	325-0	96-9	99-9	99-9	99-9	99-9	99-9	99-9	99-9	99-9	99-9	99-9	99-9
47-5	59-9	99-9	300-0	99-9	99-9	99-9	99-9	99-9	99-9	99-9	99-9	99-9	99-9	99-9	99-9
50-5	59-9	99-9	275-0	96-9	99-9	99-9	99-9	99-9	99-9	99-9	99-9	99-9	99-9	99-9	99-9
53-5	59-9	99-9	250-0	96-9	99-9	99-9	99-9	99-9	99-9	99-9	99-9	99-9	99-9	99-9	99-9
56-5	59-5	99-9	225-0	94-9	99-9	99-9	99-9	99-9	99-9	99-9	99-9	99-9	99-9	99-9	99-9
59-5	59-9	99-9	200-0	99-9	99-9	99-9	99-9	99-9	99-9	99-9	99-9	99-9	99-9	99-9	99-9
62-5	59-9	99-9	175-0	99-9	99-9	99-9	99-9	99-9	99-9	99-9	99-9	99-9	99-9	99-9	99-9
65-5	59-9	99-9	150-0	99-9	99-9	99-9	99-9	99-9	99-9	99-9	99-9	99-9	99-9	99-9	99-9
68-5	59-9	99-9	125-0	99-9	99-9	99-9	99-9	99-9	99-9	99-9	99-9	99-9	99-9	99-9	99-9
71-9	59-9	99-9	100-0	99-9	99-9	99-9	99-9	99-9	99-9	99-9	99-9	99-9	99-9	99-9	99-9
74-5	59-9	99-9	75-0	99-9	99-9	99-9	99-9	99-9	99-9	99-9	99-9	99-9	99-9	99-9	99-9
77-5	59-9	99-9	50-0	99-9	99-9	99-9	99-9	99-9	99-9	99-9	99-9	99-9	99-9	99-9	99-9
80-5	59-9	99-9	25-0	99-9	99-9	99-9	99-9	99-9	99-9	99-9	99-9	99-9	99-9	99-9	99-9

* BY SPEED MEANS ELEVATION ANGLE BETWEEN 6 AND 10 DEG
 * BY TEMP MEANS TEMPERATURE OR TIME HAVE BEEN INTERPOLATED
 ** BY SPEED MEANS ELEVATION ANGLE LESS THAN 6 DEG

STATION NO. 247
LONGVIEW, TEXAS

2 MAY 1976
2300 GMT

164 15. 0

TIME MTC	CHCY	HEIGHT FPM	PRES MB	TEMP C	DEW PT C	DIR DG	SPEED M/SEC	U COMP M/SEC	V COMP M/SEC	PCT Y DG K	E PGT Y DG K	MK STD CM/KG	RH PCT	RANGE KM	AZ DC
000	7.8	174.0	592.9	15.6	6.3	73.0	7.1	-6.7	-2.4	289.3	305.4	6.1	54.8	0.0	0.
005	55.9	174.0	595.9	99.9	99.9	99.9	99.9	99.9	99.9	99.9	99.9	99.9	99.9	999.9	999.9
010	59.2	278.1	578.0	14.0	6.9	71.7	9.2	-9.0	1.0	289.2	306.1	6.4	62.4	0.4	249.
015	1.2	450.7	553.0	14.2	6.9	73.0	11.5	-11.1	-3.4	289.6	307.0	6.6	78.2	0.5	250.
020	2.2	715.8	525.0	10.4	7.6	83.2	14.9	-14.2	-1.2	289.9	309.0	7.3	84.9	1.6	253.
025	5.3	548.2	515.0	10.9	10.1	126.8	17.5	-16.6	9.7	292.7	315.9	8.8	95.2	2.6	261.
030	7.4	1107.1	475.0	15.7	15.5	138.5	14.5	-9.5	11.1	306.2	334.4	12.0	98.7	3.2	272.
035	11.6	1433.9	455.0	15.0	16.8	145.7	13.1	-6.6	11.3	301.8	335.7	12.4	99.1	3.7	282.
040	21.4	1457.0	425.0	14.8	13.4	154.2	13.9	-5.6	11.7	302.9	334.8	11.8	99.4	4.2	281.
045	44.1	1544.4	405.0	11.8	11.7	150.5	13.3	-6.5	11.5	303.8	333.5	10.9	99.7	4.8	297.
050	28.3	2212.7	375.0	15.2	10.1	150.6	11.8	-5.8	10.3	304.8	332.6	10.1	98.9	5.3	322.
055	25.0	2405.6	355.0	8.5	8.1	156.5	11.2	-5.5	9.7	305.8	331.0	9.1	97.2	6.3	355.
060	1.0	2705.7	325.0	6.9	5.6	163.4	10.8	-3.1	10.4	307.8	330.8	8.5	96.0	6.5	398.
065	3.4	3113.1	305.0	4.5	-2.4	166.0	10.9	1.1	10.8	307.4	329.3	8.4	96.9	7.4	312.
070	36.2	3213.1	285.0	5.0	-2.9	189.9	13.5	2.7	13.3	311.2	322.9	8.9	98.5	7.8	318.
075	14.4	3017.1	265.0	2.7	-13.9	191.0	16.7	3.2	15.9	312.1	319.3	2.0	28.2	8.5	322.
080	6.2	3578.0	225.0	2.4	-45.5	196.0	17.4	4.8	16.7	315.2	315.5	0.1	1.0	9.1	328.
085	4.0	4313.5	185.0	-0.2	-53.1	197.7	18.6	5.7	17.9	315.5	316.2	0.1	1.0	10.1	333.
090	6.8	4455.1	175.0	-4.9	-51.4	202.1	19.5	7.3	19.0	316.6	316.8	0.1	1.0	11.0	338.
095	15.6	4513.6	155.0	-5.7	-39.2	200.7	24.5	7.1	19.2	317.3	318.5	0.3	7.5	12.2	343.
100	1.0	5133.6	125.0	-9.7	-25.7	201.6	21.6	6.1	20.4	317.4	320.4	0.9	24.7	12.6	348.
105	1.0	5733.6	105.0	-12.3	-24.8	207.9	22.6	15.6	20.1	318.1	322.8	1.5	49.0	13.1	352.
110	15.0	5133.0	85.0	-15.9	-24.4	215.6	23.1	11.7	19.9	318.2	322.8	1.4	60.3	16.6	356.
115	27.0	6173.8	65.0	-9.8	-19.6	214.4	23.5	13.3	19.4	319.4	325.4	1.8	63.4	18.2	368.
120	15.6	6548.2	45.0	-23.3	-13.1	222.6	22.2	15.0	18.3	323.6	323.3	2.1	5.1	15.9	3.
125	15.1	7394.6	45.0	-23.3	-6.3	229.5	22.3	17.9	14.5	324.7	326.8	0.8	1.2	21.5	7.
130	14.5	7802.6	375.0	-27.2	-5.2	238.5	23.6	20.1	12.3	325.7	326.8	0.1	7.1	23.7	12.
135	14.9	8174.9	355.0	-34.7	-6.4	244.0	24.6	20.2	10.8	327.4	327.6	0.0	3.8	25.3	17.
140	1.0	8174.9	325.0	-34.9	-61.7	244.3	10.2	29.1	8.2	328.6	328.8	0.0	0.5	27.4	21.
145	1.0	8427.6	305.0	-39.9	-63.5	251.7	30.6	34.1	12.0	330.5	330.6	0.0	5.5	30.3	26.
150	1.0	8427.6	275.0	-43.6	59.5	252.0	45.1	42.5	13.9	332.1	335.9	59.5	649.5	34.4	35.
155	1.0	12473.2	255.0	-48.2	59.9	254.4	46.7	45.1	12.4	334.5	339.9	99.9	999.9	36.4	41.
160	1.0	1332.8	235.0	-53.7	59.9	255.1	47.5	45.5	13.8	336.2	344.9	99.9	999.9	45.2	45.
165	1.0	1433.9	215.0	-53.7	59.9	256.2	44.7	41.5	10.2	339.1	349.9	99.9	999.9	52.8	49.
170	1.0	1457.0	195.0	-59.4	59.9	247.7	34.3	33.5	13.7	343.6	359.9	99.9	999.9	57.4	52.
175	1.0	1295.7	175.0	-64.6	59.5	250.5	43.8	40.6	14.3	355.8	359.7	99.9	999.9	64.8	53.
180	1.0	1381.3	155.0	-64.6	59.5	261.3	25.6	24.3	3.9	340.4	349.9	99.9	999.9	73.5	54.
185	1.0	1456.3	135.0	-62.3	59.4	254.3	15.8	19.2	4.3	423.5	349.9	99.9	999.9	77.4	57.
190	1.0	1473.8	115.0	-64.1	59.9	254.3	15.8	19.2	-3.4	423.5	349.9	99.9	999.9	80.9	58.
195	1.0	1473.8	95.0	-65.6	59.9	299.2	9.8	9.2	-3.4	500.4	349.9	99.9	999.9	81.8	58.
200	1.0	2037.5	75.0	-60.7	59.9	113.8	7.2	-8.5	3.1	500.4	349.9	99.9	999.9	81.8	58.
205	1.0	2037.5	55.0	-67.2	59.9	53.5	1.1	-9.9	-0.6	443.2	349.9	99.9	999.9	82.8	60.

0 BY SPEC MEANS ELEVATION ANGLE BETWEEN 6 AND 15 DEG
0 BY TYP MEANS TEMPERATURE OR TIME HAVE BEEN INTERPOLATED
00 BY SPEC MEANS ELEVATION ANGLE LESS THAN 6 DEG

ORIGINAL PAGE IS OF POOR QUALITY

STATION NO. 288
VICTORIA, TEXAS

2 MAY 1978
2300 GMT

156 10. 0

TYPE	CNTCT	WEIGHT	PRES	TEMP	DEW PT	DIR	SPEED	U COMP	V COMP	POT T	E POT T	WIND	RM	RANGE	AZ
MIN		CPH	MB	DC C	DC C	DC	M/SEC	M/SEC	M/SEC	DC K	DC K	CM/SEC	PCT	KM	DEG
0.0	6.7	33.0	995.4	23.1	18.6	120.0	9.2	-8.0	4.6	295.7	332.6	13.7	76.0	0.0	0.
5.9	55.9	99.9	1000.0	99.9	99.9	99.9	99.9	99.9	99.9	99.9	99.9	99.9	999.9	999.9	999.9
6.4	6.5	214.3	575.0	22.1	21.0	110.3	11.0	-10.3	3.8	297.4	340.0	16.3	93.7	0.6	290.
1.2	10.9	440.5	550.0	21.0	19.5	108.0	13.3	-12.5	4.3	298.5	339.3	15.6	93.4	1.0	290.
2.0	13.3	671.8	525.0	19.6	18.5	112.4	13.4	-12.4	5.1	299.4	336.3	14.7	93.4	1.7	290.
2.6	15.8	502.2	500.0	18.4	17.1	123.2	11.3	-9.3	6.5	303.5	337.8	14.0	93.5	2.4	291.
3.7	18.2	1150.4	875.0	17.2	16.2	146.8	10.3	-8.2	8.6	301.7	337.6	13.4	93.5	2.8	296.
4.5	20.8	1398.4	850.0	16.1	15.1	144.5	8.5	-2.3	8.2	303.0	337.7	12.8	93.8	3.2	302.
5.4	23.3	1652.5	825.0	14.6	13.5	149.2	8.3	-1.5	8.2	304.0	336.3	11.9	93.3	3.5	307.
6.5	25.9	1912.7	800.0	12.9	11.8	171.7	7.7	-1.1	7.6	305.9	335.0	11.0	93.0	3.9	312.
7.5	28.6	2179.3	775.0	11.6	10.6	177.5	7.7	-0.3	7.7	308.6	331.8	1.0	9.6	4.3	316.
8.7	31.2	2456.5	750.0	10.9	11.6	200.5	9.8	3.4	9.2	312.8	319.4	2.1	15.0	4.7	322.
9.8	33.9	2741.9	725.0	10.5	11.6	213.8	12.0	6.7	9.9	314.3	314.8	0.1	1.0	5.0	329.
10.2	36.7	3035.3	700.0	10.9	13.2	219.1	13.9	8.8	10.8	318.6	315.0	0.1	1.0	5.3	337.
11.9	35.4	3336.5	675.0	9.3	14.8	228.9	14.4	10.9	9.5	314.9	315.3	0.1	1.0	5.8	346.
12.1	42.3	3646.1	650.0	9.5	16.6	234.3	15.6	12.7	9.1	315.2	315.5	0.1	1.0	6.3	355.
14.3	45.3	3953.0	625.0	3.2	17.9	236.5	16.5	13.7	9.1	315.2	316.5	0.1	1.0	6.9	36.
15.5	48.2	4273.8	600.0	0.6	19.6	231.8	17.6	13.6	10.9	316.8	317.1	0.1	1.0	7.7	10.
16.7	51.3	4633.6	575.0	-1.2	20.7	231.7	18.2	14.3	11.3	316.6	318.9	0.1	1.0	8.8	16.
17.9	54.3	4994.0	550.0	-4.4	22.7	233.9	19.5	15.8	11.5	318.9	319.1	0.1	1.0	9.9	21.
19.3	57.5	5350.2	525.0	-7.2	24.8	234.0	22.8	18.4	12.1	319.7	319.9	0.0	1.0	11.3	26.
20.7	60.7	5708.5	500.0	-9.7	26.8	230.5	24.3	16.7	15.5	321.8	322.0	0.0	1.0	13.1	30.
22.1	64.1	6128.8	475.0	-12.8	28.0	223.2	21.7	14.9	15.8	322.1	322.3	0.0	1.0	15.0	32.
23.5	67.5	6512.4	450.0	-16.4	29.5	225.4	22.8	16.2	16.0	322.6	322.8	0.0	1.0	16.8	33.
25.0	71.0	6959.8	425.0	-19.1	31.0	231.8	25.4	20.0	15.7	325.4	325.5	0.0	1.0	19.8	35.
26.5	74.5	7409.0	400.0	-22.2	32.4	232.4	28.7	21.2	14.3	326.1	326.2	0.0	1.0	21.2	37.
28.2	78.4	7878.5	375.0	-26.3	34.4	233.4	31.1	24.9	18.5	326.6	326.8	0.0	1.0	23.9	39.
29.5	82.3	8371.6	350.0	-29.8	36.0	234.3	34.2	30.4	19.0	328.4	328.7	0.0	1.0	27.2	41.
31.8	86.5	8868.0	325.0	-33.5	38.5	240.5	40.8	35.5	20.1	330.5	330.5	0.0	1.0	31.4	46.
34.0	90.5	9406.0	300.0	-37.0	41.5	242.2	44.7	39.6	20.8	333.3	333.3	0.0	1.0	36.4	46.
36.2	95.6	10052.8	275.0	-41.5	44.5	245.0	49.7	45.1	21.0	335.1	335.1	99.9	999.9	42.3	45.
38.5	104.6	10852.8	250.0	-45.8	49.9	246.3	52.7	47.8	21.0	338.1	338.1	99.9	999.9	49.0	51.
40.5	115.5	11857.7	225.0	-51.9	55.9	248.0	48.5	41.3	16.7	338.9	338.9	99.9	999.9	55.5	53.
43.5	125.8	12137.4	200.0	-58.2	61.9	251.1	45.4	43.6	13.3	340.5	340.5	99.9	999.9	61.9	55.
45.7	131.4	12507.8	175.0	-64.7	69.9	251.6	44.4	42.4	13.3	346.4	346.4	99.9	999.9	69.1	57.
48.7	141.4	13502.1	150.0	-69.9	79.9	246.5	56.8	51.9	22.6	349.7	349.7	99.9	999.9	77.6	58.
52.7	148.0	15051.9	125.0	-85.8	99.9	253.9	45.3	12.6	375.9	375.9	99.9	999.9	98.7	60.	
56.7	155.0	16356.9	100.0	-87.8	99.9	263.8	28.6	2.7	398.7	398.7	99.9	999.9	98.0	61.	
62.1	162.7	18097.7	75.0	-86.7	99.9	283.5	11.2	10.0	-2.6	432.2	432.2	99.9	999.9	102.9	62.
65.1	150.3	20250.6	50.0	-84.2	99.9	237.6	6.1	6.1	0.9	467.0	467.0	99.9	999.9	104.0	63.
81.3	158.7	25043.6	25.0	-89.8	99.9	61.3	9.2	-7.9	-4.3	642.0	642.0	99.9	999.9	104.0	63.

0 BY SPEED MEANS ELEVATION ANGLE BETWEEN 6 AND 10 DEG
 0 BY TEMP MEANS TEMPERATURE OR TIME HAVE BEEN INTERPOLATED
 00 BY SPEC MEANS ELEVATION ANGLE LESS THAN 6 DEG

STATION NO. 240
STEPHENVILLE, TEXAS

2 MAY 1978
2300 GMT

TIME MIN.	CNTCT	WEIGHT LBS	WINDS MB	TEMP DEG C	DEW PT DEG C	DIR DEG	SPEED M/SEC	U M/SEC	V COMP M/SEC	POT Y DEG K	E POT T DEG K	WIND CM/SEC	RM PCT	RANGE KM	AZ DEG
5.0	16.2	355.0	500.2	11.5	11.5	350.0	11.2	1.9	-11.0	280.0	310.0	8.5	99.9	0.0	0.
5.5	34.5	355.0	500.2	9.0	9.0	350.0	9.5	9.5	99.9	99.9	99.9	99.9	99.9	99.9	99.9
5.5	56.5	355.0	500.2	9.0	9.0	350.0	9.5	9.5	99.9	99.9	99.9	99.9	99.9	99.9	99.9
6.2	1.01	400.0	500.0	10.0	9.0	350.5	7.0	0.4	-7.0	200.1	308.7	7.0	92.6	0.3	146.
1.0	13.5	710.5	525.0	8.7	7.9	407	6.6	-0.1	-6.0	200.3	307.1	7.3	90.3	0.5	172.
1.8	11.0	510.5	500.0	7.0	6.9	47.4	6.3	-1.9	-6.0	200.8	307.8	7.8	101.7	0.0	177.
2.5	16.1	1105.3	525.0	5.6	4.4	58.0	5.7	-6.7	-3.2	200.6	308.5	6.0	92.0	1.0	185.
3.2	4.5	1405.0	525.0	5.2	4.7	107.8	7.6	-7.2	-2.3	251.6	308.4	6.3	96.1	1.1	197.
3.5	11.0	1605.0	525.0	5.0	5.0	130.9	12.1	-8.3	0.9	200.8	312.4	6.6	95.9	1.0	220.
4.0	11.5	1505.7	500.0	5.0	4.4	151.3	12.2	-6.4	11.6	300.7	320.5	6.7	95.8	1.1	250.
5.4	10.0	2105.2	775.0	11.6	11.0	171.8	12.1	-1.7	12.0	300.3	335.9	10.7	95.9	1.3	208.
7.2	10.0	2405.1	750.0	9.0	8.3	188.1	11.0	1.6	10.9	300.3	331.9	9.2	95.3	1.9	322.
8.5	10.2	2705.1	725.0	6.8	6.0	188.5	10.8	1.7	10.7	307.0	329.8	8.2	94.5	2.7	340.
10.1	11.5	3005.3	700.0	6.2	6.0	188.6	11.2	1.1	11.1	307.6	330.3	7.3	95.9	3.5	360.
11.2	10.0	3405.7	675.0	3.8	3.8	178.0	10.8	-0.5	13.8	309.6	326.7	6.0	81.0	4.2	345.
12.1	11.3	3605.0	650.0	3.0	-3.3	173.3	10.2	-1.6	16.0	310.7	323.6	4.6	72.7	5.0	250.
13.6	9.1	3105.5	625.0	-1.4	-4.0	160.4	17.5	-3.5	17.0	310.9	320.3	4.6	62.0	4.2	352.
14.5	10.9	4205.4	600.0	-6.2	-1.6	170.9	17.1	-2.7	16.8	311.2	323.0	4.1	61.6	7.0	345.
15.0	10.5	4305.2	575.0	-3.4	-4.5	180.7	16.8	2.0	16.6	310.1	330.1	4.6	68.6	5.5	351.
16.1	12.0	4505.0	550.0	-6.5	-8.3	201.4	17.2	6.1	16.0	310.3	327.7	3.7	87.2	11.5	356.
21.3	10.8	2205.7	525.0	-10.1	-11.9	950.5	550.9	99.9	99.9	316.3	325.4	2.9	87.0	12.0	255.
23.7	10.0	2605.3	500.0	-14.2	-18.0	990.5	990.9	99.9	99.9	318.2	320.3	2.0	86.6	99.9	99.9
23.1	12.1	6005.2	475.0	-13.3	-15.2	990.5	990.9	99.9	99.9	321.6	320.4	2.8	85.1	99.9	99.9
5.5	11.5	59.5	450.0	9.5	9.5	99.5	99.5	99.9	99.9	99.9	99.9	99.9	99.9	99.9	99.9
5.5	11.5	59.5	425.0	9.5	9.5	99.5	99.5	99.9	99.9	99.9	99.9	99.9	99.9	99.9	99.9
5.5	11.5	59.5	400.0	9.5	9.5	99.5	99.5	99.9	99.9	99.9	99.9	99.9	99.9	99.9	99.9
5.5	11.5	375.0	375.0	9.5	9.5	99.5	99.5	99.9	99.9	99.9	99.9	99.9	99.9	99.9	99.9
5.5	11.5	350.0	350.0	9.5	9.5	99.5	99.5	99.9	99.9	99.9	99.9	99.9	99.9	99.9	99.9
5.5	11.5	325.0	325.0	9.5	9.5	99.5	99.5	99.9	99.9	99.9	99.9	99.9	99.9	99.9	99.9
5.5	11.5	300.0	300.0	9.5	9.5	99.5	99.5	99.9	99.9	99.9	99.9	99.9	99.9	99.9	99.9
5.5	11.5	275.0	275.0	9.5	9.5	99.5	99.5	99.9	99.9	99.9	99.9	99.9	99.9	99.9	99.9
5.5	11.5	250.0	250.0	9.5	9.5	99.5	99.5	99.9	99.9	99.9	99.9	99.9	99.9	99.9	99.9
5.5	11.5	225.0	225.0	9.5	9.5	99.5	99.5	99.9	99.9	99.9	99.9	99.9	99.9	99.9	99.9
5.5	11.5	200.0	200.0	9.5	9.5	99.5	99.5	99.9	99.9	99.9	99.9	99.9	99.9	99.9	99.9
5.5	11.5	175.0	175.0	9.5	9.5	99.5	99.5	99.9	99.9	99.9	99.9	99.9	99.9	99.9	99.9
5.5	11.5	150.0	150.0	9.5	9.5	99.5	99.5	99.9	99.9	99.9	99.9	99.9	99.9	99.9	99.9
5.5	11.5	125.0	125.0	9.5	9.5	99.5	99.5	99.9	99.9	99.9	99.9	99.9	99.9	99.9	99.9
5.5	11.5	100.0	100.0	9.5	9.5	99.5	99.5	99.9	99.9	99.9	99.9	99.9	99.9	99.9	99.9
5.5	11.5	75.0	75.0	9.5	9.5	99.5	99.5	99.9	99.9	99.9	99.9	99.9	99.9	99.9	99.9
5.5	11.5	50.0	50.0	9.5	9.5	99.5	99.5	99.9	99.9	99.9	99.9	99.9	99.9	99.9	99.9
5.5	11.5	25.0	25.0	9.5	9.5	99.5	99.5	99.9	99.9	99.9	99.9	99.9	99.9	99.9	99.9

0 BY SPEED MEANS ELEVATION ANGLE BETWEEN 6 AND 10 DEG
0 BY TEMP MEANS TEMPERATURE OR TIME HAVE BEEN INTERPOLATED
00 BY 5-SEC MEANS ELEVATION ANGLE LESS THAN 6 DEG

ORIGINAL PAGE IS
OF POOR QUALITY

STATION NO. 261
DEL RIO, TEXAS

2 MAY 1978
2300 GMT

ANGLES ON THE HALF MINUTE HAVE BEEN LINEARLY INTERPOLATED FROM WHOLE MINUTE VALUES

TIME MIN	CNTCT	HEIGHT GPM	PRES MB	TEMP DG C	DEW PT DG C	DIR DG	SPEED M/SEC	U COMP M/SEC	V COMP M/SEC	POT T DG K	E POT T DG K	MIX RTO GM/KG	RH PCT	RANGE KM	AZ DC
0.0	5.3	314.0	963.4	21.8	17.2	360.0	6.2	0.0	-6.2	298.1	332.3	12.9	75.0	0.0	0.
55.5	55.9	59.9	1000.0	99.9	99.9	99.9	99.9	99.9	99.9	99.9	999.9	999.9	999.9	999.9	999.9
59.9	59.9	59.9	575.0	99.9	99.9	99.9	99.9	99.9	99.9	99.9	999.9	999.9	999.9	999.9	999.9
0.4	10.4	436.1	950.0	21.7	16.1	999.9	99.9	99.9	99.9	299.3	331.9	12.3	70.4	999.9	999.9
1.2	12.5	607.9	925.0	20.3	11.8	999.9	999.9	999.9	999.9	301.5	328.5	10.1	57.2	999.9	999.9
2.2	14.8	905.4	900.0	18.2	10.6	340.1	15.0	5.1	-14.1	302.7	328.5	9.5	56.7	1.8	164.
3.2	17.0	1148.0	875.0	16.5	9.8	343.0	12.2	3.6	-11.7	303.4	328.0	9.3	61.2	2.7	162.
4.1	19.3	1396.1	850.0	14.5	9.4	337.3	8.4	3.3	-7.8	303.9	328.1	9.0	64.6	3.5	162.
5.0	21.5	1645.9	825.0	12.4	8.4	308.9	4.9	3.8	-3.1	304.4	328.6	8.7	71.6	4.0	162.
6.0	23.8	1908.4	800.0	10.4	6.8	268.1	3.6	3.6	0.1	306.0	328.5	8.1	76.7	4.4	161.
7.0	26.1	2175.5	775.0	8.3	6.0	225.7	4.6	3.3	3.2	307.6	328.7	7.9	79.9	4.5	159.
8.0	28.4	2449.4	750.0	6.3	6.6	228.1	6.8	5.1	4.6	309.2	328.5	6.8	93.6	4.3	157.
9.0	30.7	2730.4	725.0	4.3	5.0	234.2	8.8	7.1	5.1	308.8	331.1	6.5	93.0	4.3	153.
10.5	33.0	3019.5	700.0	2.3	2.4	241.9	11.1	9.8	5.2	309.2	328.5	6.2	94.6	4.3	147.
11.7	35.3	3316.2	675.0	0.3	0.6	252.3	14.2	13.6	4.3	310.6	328.5	6.2	93.6	4.7	130.
12.7	37.6	3621.5	650.0	-1.4	-2.4	256.9	18.1	17.6	4.1	309.7	313.4	6.6	11.9	6.3	113.
13.6	40.0	4255.8	625.0	-3.4	-4.4	259.9	22.9	20.3	8.0	314.0	314.6	0.2	5.8	7.4	106.
14.9	42.3	4555.1	600.0	-5.4	-5.4	254.2	26.3	22.8	10.4	316.9	316.6	0.0	4.5	8.7	99.
16.1	44.6	4541.6	575.0	-7.4	-7.4	250.4	30.2	26.3	14.8	317.5	317.0	0.0	1.0	10.3	94.
17.1	46.9	5301.2	550.0	-9.4	-9.4	248.0	21.3	19.8	15.4	319.7	324.1	0.0	1.0	12.0	91.
18.9	49.2	5674.9	525.0	-11.4	-11.4	245.4	13.5	10.5	15.4	319.7	324.1	1.3	67.9	16.4	82.
20.1	51.5	6063.2	500.0	-13.4	-13.4	245.4	7.9	4.8	6.4	325.0	329.1	1.2	59.8	19.1	77.
21.6	53.8	6466.7	475.0	-15.4	-15.4	245.4	25.0	22.8	6.4	325.0	329.1	0.9	65.0	20.4	74.
23.4	56.1	6873.0	450.0	-17.4	-17.4	240.5	30.2	26.3	14.8	316.9	317.0	0.0	64.7	21.0	73.
25.2	58.4	7372.8	425.0	-19.4	-19.4	233.2	25.7	20.6	15.4	317.5	317.0	0.0	64.7	21.0	73.
27.0	60.7	7815.4	400.0	-21.4	-21.4	231.4	13.5	10.5	15.4	319.7	324.1	1.3	67.9	16.4	82.
28.2	63.0	8213.3	375.0	-23.4	-23.4	231.4	7.9	4.8	6.4	325.0	329.1	1.2	59.8	19.1	77.
31.7	65.3	8638.5	350.0	-25.4	-25.4	230.5	25.3	19.5	16.1	329.7	332.0	0.6	64.7	20.4	74.
34.0	67.6	9065.7	325.0	-27.4	-27.4	225.7	35.7	25.6	24.9	331.0	331.8	0.3	50.6	23.3	70.
35.9	69.9	9505.7	300.0	-29.4	-29.4	223.7	41.7	28.8	30.1	332.3	332.3	0.2	42.4	27.3	67.
37.5	72.2	10022.9	275.0	-31.4	-31.4	230.9	45.4	35.2	26.6	336.1	336.1	0.0	35.1	31.3	64.
42.5	74.5	10625.9	250.0	-33.4	-33.4	241.8	48.0	42.3	22.7	340.2	340.2	0.0	27.3	35.1	62.
46.6	76.8	12065.8	200.0	-35.4	-35.4	242.4	42.0	37.2	19.5	342.8	342.8	0.0	19.9	39.1	61.
48.3	79.1	13073.7	175.0	-37.4	-37.4	229.3	35.6	27.0	23.2	353.4	353.4	0.0	11.9	43.1	62.
50.4	81.4	14522.6	150.0	-39.4	-39.4	228.1	39.3	29.2	26.3	362.7	362.7	0.0	9.9	47.1	61.
54.4	83.7	16339.4	125.0	-41.4	-41.4	239.5	37.9	32.7	19.3	373.9	373.9	0.0	9.9	51.1	60.
60.0	86.0	18028.0	100.0	-43.4	-43.4	248.0	21.1	19.6	7.9	404.4	404.4	0.0	9.9	55.1	59.
66.7	88.7	20576.2	75.0	-45.4	-45.4	293.7	5.4	4.9	-2.2	434.4	434.4	0.0	9.9	59.1	58.
77.3	91.4	24559.0	50.0	-47.4	-47.4	329.9	9.6	2.8	-4.8	500.2	500.2	0.0	9.9	63.1	57.
			25.0	-51.0	-51.0	335.0	1.0	0.8	0.6	638.3	638.3	0.0	9.9	67.1	56.

* BY SPEED MEANS ELEVATION ANGLE BETWEEN 6 AND 10 DEG
 ** BY TEMP MEANS TEMPERATURE CR TIME HAVE BEEN INTERPOLATED
 *** BY SPEED MEANS ELEVATION ANGLE LESS THAN 6 DEG

STATION NO. 265
MIDLAND, TEXAS

2 MAY 1974
2300 GMT

TIME MIN	CNCT	WEIGHT GPM	PRES MB	TEMP CG C	DEW PT CG C	DIR DC	SPEED M/SEC	U COMP M/SEC	V COMP M/SEC	POT Y DC K	E PCT Y DC K	RIX ATG CM/SEC	RM PCT	RANGE KM	AZ DC
1-5	14-0	673.6	911.3	9.4	7.2	340.0	11.7	0.0	-11.7	290.2	398.6	7.0	84.0	0.0	0.
5-5	56-0	1000.0	900.0	99.0	99.0	99.0	99.0	99.0	99.0	99.0	999.0	99.0	999.0	999.0	999.0
5-5	55-0	575.0	99.0	99.0	99.0	99.0	99.0	99.0	99.0	99.0	999.0	99.0	999.0	999.0	999.0
5-5	59-0	99.0	99.0	99.0	99.0	99.0	99.0	99.0	99.0	99.0	999.0	99.0	999.0	999.0	999.0
5-5	55-5	99.0	99.0	99.0	99.0	99.0	99.0	99.0	99.0	99.0	999.0	99.0	999.0	999.0	999.0
5-2	15-0	576.6	905.6	8.6	6.8	1-6	16.0	-0.3	-10.0	298.2	308.3	6.9	89.0	6.4	181.
1-2	17-7	1299.0	875.0	6.2	5.5	355.2	10.0	0.0	-10.0	290.0	307.6	6.5	84.0	0.0	181.
2-1	20-1	1046.7	850.0	6.2	2.5	324.4	12.5	7.2	-10.2	292.7	307.3	5.4	76.0	1.0	175.
2-5	22-5	1692.6	825.0	6.7	0.5	310.7	15.1	11.5	-9.0	295.6	308.9	6.0	64.0	2.0	161.
4-8	25-0	1548.3	800.0	6.6	-0.6	308.3	16.6	12.6	-9.9	296.1	308.6	6.6	69.1	2.7	152.
4-6	27-5	2202.6	775.0	2.8	-1.5	303.6	17.5	14.6	-9.7	296.9	309.2	6.4	73.3	3.6	166.
1-8	20-0	2467.1	750.0	0.4	-1.9	264.4	18.2	14.6	-7.5	297.3	306.7	6.5	83.2	4.6	160.
4-1	22-6	2739.1	725.0	-0.7	-3.6	282.8	19.4	19.4	-4.4	298.7	310.1	6.0	80.5	5.2	136.
7-2	25-2	3720.1	700.0	0.6	-5.8	252.2	17.1	14.3	5.2	303.1	312.7	3.3	57.5	6.0	128.
2-1	27-9	2411.8	675.0	-0.4	-7.9	239.6	18.4	15.2	10.4	305.2	313.1	2.7	48.6	6.6	128.
7-2	63-7	3512.7	650.0	-2.7	-11.4	224.7	16.0	12.7	12.0	305.9	313.3	2.5	51.0	6.0	112.
1-2	63-7	3222.9	625.0	-0.6	-13.4	216.5	18.5	11.5	14.5	307.2	313.7	2.2	50.1	7.2	166.
1-6	46-0	4242.5	600.0	-0.3	-18.3	209.1	23.5	11.6	28.5	308.8	315.0	2.0	51.6	8.0	92.
1-5	45-0	4732.9	575.0	-9.4	-18.3	203.3	27.7	11.0	25.0	309.4	313.9	1.6	48.0	9.0	85.
1-5	21-0	4513.6	550.0	-12.0	-24.1	203.0	28.4	11.3	26.1	309.4	311.9	0.8	29.6	10.1	72.
1-6	53-0	5248.8	525.0	-3.9	-24.1	202.1	27.5	10.4	25.5	309.3	312.4	1.0	48.0	11.4	65.
17-2	58-1	5134.5	500.0	-19.1	-23.3	202.1	27.2	11.9	24.5	309.7	312.9	1.0	58.2	12.9	59.
15-8	64-6	4412.2	450.0	-4.0	-26.1	211.4	25.2	13.1	21.5	311.1	314.2	0.9	67.2	14.6	53.
22-7	68-0	4323.4	425.0	-4.6	-27.6	214.5	27.8	15.0	22.0	313.2	313.3	0.6	4.2	16.5	53.
27-5	71-6	7255.5	400.0	-31.8	-23.9	215.1	29.2	16.6	23.9	313.7	314.0	0.1	9.2	21.5	48.
21-8	75-2	7708.3	375.0	-34.0	-24.4	213.9	27.0	15.5	23.1	315.5	315.7	0.0	9.0	24.5	47.
21-3	78-0	8195.0	350.0	-30.7	-26.5	216.0	24.3	14.3	19.7	316.6	316.7	0.0	7.9	28.9	45.
27-5	83-0	8551.0	325.0	-42.4	-29.7	216.2	24.5	14.5	19.8	318.2	319.9	99.0	999.0	29.3	43.
25-8	87-2	9228.3	300.0	-45.6	-29.9	216.6	25.0	14.8	20.1	321.1	319.9	99.0	999.0	34.0	44.
31-1	91-5	9564.2	275.0	-46.3	-29.9	208.0	23.4	9.5	21.3	328.0	319.9	97.5	999.0	34.0	43.
31-2	91-5	1136.2	250.0	-46.7	-29.9	215.4	28.3	14.4	23.1	337.2	319.9	99.0	999.0	38.1	41.
27-8	95-6	11558.5	230.0	-46.6	-29.9	213.5	22.9	12.7	19.1	344.2	319.9	95.0	999.0	45.7	41.
40-5	102-2	12775.7	175.0	-50.2	-29.9	219.2	22.0	13.9	17.0	360.5	319.9	99.0	999.0	49.8	43.
44-1	118-5	13754.3	150.0	-57.5	-29.9	207.9	24.1	11.3	21.3	371.0	319.9	99.0	999.0	53.5	39.
44-1	125-3	14527.4	125.0	-57.0	-29.9	233.8	20.1	23.4	17.4	391.7	319.9	99.0	999.0	60.6	39.
52-6	123-0	14316.2	100.0	-56.5	-29.9	267.3	15.9	18.9	0.7	412.7	319.9	99.0	999.0	84.2	41.
55-6	101-7	14093.7	75.0	-42.3	-29.9	306.0	6.5	5.3	-3.6	442.2	319.9	99.0	999.0	84.7	44.
55-6	55-5	50.0	50.0	99.0	99.0	99.0	99.0	99.0	99.0	99.0	999.0	99.0	999.0	999.0	999.0
55-0	50-0	99.0	25.0	99.0	99.0	99.0	99.0	99.0	99.0	99.0	999.0	99.0	999.0	999.0	999.0

0 BY SPEED MEANS ELEVATION ANGLE BETWEEN 6 AND 10 DEG
0 BY TEMP MEANS TEMPERATURE CR TIME HAVE BEEN INTERPOLATED
00 BY SPEED MEANS ELEVATION ANGLE LESS THAN 6 DEG

STATION NO. 327
NASHVILLE, TENNESSEE

2 MAY 1978
2300 GMT

153 10. 0

TIME MIN	CNTCT	HEIGHT GPM	PRES MB	TEMP DG C	DEW PT DG C	DIR DG	SPEED M/SEC	U COMP M/SEC	V COMP M/SEC	POT T DG K	E POT T DG K	MIX RTO CM/KG	RH PCT	RANGE KM	AZ DG
5:0	7.4	180.0	994.0	17.0	1.0	20.0	2.6	-0.9	-2.4	290.7	302.0	4.2	34.0	0.0	0.
5:5	55.9	59.5	1000.0	99.9	99.9	99.9	99.9	99.9	99.9	99.9	99.9	99.9	99.9	99.9	99.9
6:6	5.1	343.6	575.0	14.9	0.9	24.0	4.1	-1.7	-3.7	290.2	301.6	4.2	38.5	0.2	215.
1:5	11.3	562.9	950.0	12.9	0.4	24.5	4.9	-2.0	-4.5	290.3	301.5	4.1	42.1	0.4	208.
4:3	13.5	765.5	925.0	10.5	-0.4	29.0	5.4	-2.6	-4.7	290.0	301.0	4.0	46.9	0.7	209.
3:1	15.7	1013.3	500.0	8.5	-0.6	12.4	5.7	-1.2	-5.6	290.3	301.4	4.1	52.7	1.0	207.
4:0	18.0	1245.3	875.0	6.4	-1.3	3.6	6.0	-0.4	-6.0	290.4	301.2	4.0	57.8	1.3	201.
4:9	20.3	1482.3	850.0	4.1	-2.7	15.1	5.4	-1.4	-5.2	290.5	300.6	3.7	61.1	1.6	198.
5:5	22.6	1724.8	825.0	3.5	-10.9	45.9	2.9	-2.1	-2.0	292.4	298.2	2.0	64.2	1.8	199.
6:8	25.0	1978.4	800.0	3.5	-14.5	184.3	0.9	0.1	-2.0	294.8	299.4	1.6	25.5	1.9	200.
7:8	27.4	2232.0	775.0	3.3	-17.2	256.5	2.7	2.6	0.6	297.4	301.2	1.3	20.5	1.8	198.
8:9	29.9	2497.2	750.0	2.5	-21.3	290.0	4.5	4.2	-1.5	299.3	302.2	0.9	15.3	1.8	191.
10:0	32.4	2771.1	725.0	2.3	-22.4	294.0	5.9	5.4	-2.4	302.0	304.7	0.9	13.9	1.9	181.
11:0	35.0	3053.6	700.0	1.1	-24.5	294.2	7.6	7.0	-3.1	303.7	306.1	0.7	12.7	2.1	170.
12:2	37.6	3345.5	675.0	0.2	-26.6	300.8	11.6	10.0	-5.9	305.9	308.0	0.6	11.1	2.5	159.
13:4	40.2	3647.5	650.0	-0.8	-26.1	299.1	15.8	13.6	-7.7	308.1	310.4	0.7	12.5	3.4	148.
14:6	42.9	3959.4	625.0	-2.6	-26.8	294.2	17.1	15.6	-7.0	309.5	311.7	0.7	13.5	4.5	142.
15:5	45.7	4281.6	600.0	-4.6	-27.2	292.4	17.8	16.5	-6.8	310.6	312.9	0.7	15.3	5.8	134.
17:3	48.4	4614.5	575.0	-7.4	-28.6	292.1	18.3	17.0	-6.9	311.4	313.4	0.6	16.3	7.2	129.
18:5	51.3	4959.5	550.0	-10.1	-29.3	292.4	19.4	17.9	-7.4	312.1	316.5	1.4	43.1	8.5	126.
19:9	54.2	5316.5	525.0	-14.8	-23.1	290.9	20.9	19.5	-7.5	313.1	316.8	1.1	41.6	10.1	124.
21:3	57.1	5687.2	500.0	-14.6	-28.7	287.7	22.8	21.7	-6.9	315.0	317.4	0.7	29.6	11.9	122.
23:5	60.3	6073.4	475.0	-17.7	-30.0	287.0	24.7	23.7	-7.2	316.1	318.4	0.7	33.1	14.1	119.
25:5	63.4	6476.6	450.0	-19.9	-41.0	289.3	26.5	25.0	-8.7	318.2	319.0	0.2	13.2	16.6	118.
26:3	66.6	6897.5	425.0	-23.5	-43.4	293.5	28.3	26.0	-11.3	318.8	319.5	0.2	14.0	19.5	117.
28:0	70.0	7373.5	400.0	-26.5	-45.9	291.6	31.2	29.0	-11.5	320.5	321.1	0.2	14.0	22.5	116.
29:5	73.6	7801.3	375.0	-29.6	-48.1	292.5	34.8	32.2	-13.3	322.4	322.9	0.1	14.5	26.2	116.
31:5	77.1	8250.2	350.0	-32.6	-48.6	293.0	38.9	35.8	-15.2	324.6	325.0	0.1	18.8	29.7	115.
33:5	81.0	8606.5	325.0	-37.8	-50.2	290.8	37.5	35.1	-13.3	324.6	325.0	0.1	25.6	34.3	115.
35:7	84.6	8952.4	300.0	-42.7	-54.9	285.4	39.5	36.1	-10.5	325.1	325.1	0.1	25.6	34.3	115.
37:6	89.0	9333.6	275.0	-47.5	-59.9	284.8	42.6	41.2	-10.9	326.5	326.5	0.9	99.9	39.3	114.
41:4	93.4	10578.8	250.0	-51.9	-64.9	285.6	45.9	44.2	-12.4	328.9	328.9	0.9	99.9	46.4	113.
44:2	98.0	11232.2	225.0	-57.4	-69.9	286.9	49.6	47.5	-14.4	330.6	330.6	0.9	99.9	53.9	111.
47:0	103.0	11970.0	200.0	-61.0	-74.9	294.6	48.4	44.0	-20.1	336.1	336.1	0.9	99.9	61.7	111.
50:3	108.4	12788.5	175.0	-65.9	-79.9	283.7	41.9	40.7	-9.9	341.2	341.2	0.9	99.9	70.3	111.
54:4	116.4	13734.3	150.0	-61.6	-84.9	278.3	34.5	34.5	-5.0	344.0	344.0	0.9	99.9	79.2	111.
58:0	120.5	14667.3	125.0	-62.9	-89.9	284.8	28.4	27.4	-7.3	348.2	348.2	0.9	99.9	88.1	110.
64:8	127.5	16244.2	100.0	-61.1	-94.9	284.0	22.2	21.6	-5.4	409.7	409.7	0.9	99.9	96.6	109.
72:0	132.3	16033.7	75.0	-60.2	-99.9	289.9	14.3	13.4	-4.9	446.7	446.7	0.9	99.9	105.6	108.
81:6	144.0	20503.5	50.0	-58.9	-99.9	273.6	7.1	7.1	-0.4	504.4	504.4	0.9	99.9	113.5	108.
90:0	153.3	25039.7	25.0	-50.3	-99.9	999.9	999.9	999.9	99.9	640.4	640.4	0.9	99.9	121.5	108.

* BY SPEED MEANS ELEVATION ANGLE BETWEEN 6 AND 10 DEG
 * BY TEMP MEANS TEMPERATURE CR TIME HAVE BEEN INTERPOLATED
 ** BY SPEED MEANS ELEVATION ANGLE LESS THAN 6 DEG

ORIGINAL PAGE IS
OF POOR QUALITY

STATION NO. 340
LITTLE ROCK, ARKANSAS

2 MAY 1978
2300 GMT

180 10. 1

ANGLES ON THE HALF MINUTE HAVE BEEN LINEARLY INTERPOLATED FROM WHOLE MINUTE VALUES

TIME MIN	CATCT	WEIGHT GPM	PRES MB	TEMP DEG C	DEP PT DEG C	DIR DEG	SPEED M/SEC	U COMP M/SEC	V COMP M/SEC	POT T DEG K	E POT Y DEG K	MX RTO GM/KG	RM PCT	RANGE KM	AZ DEG
0.0	6.9	172.0	593.4	13.8	3.9	50.0	7.7	-5.9	-4.9	287.5	301.0	5.1	51.0	0.0	0.
99.9	59.9	59.9	1000.0	99.9	99.9	99.9	99.9	99.9	99.9	99.9	999.9	99.9	999.9	999.9	999.9
3.7	8.5	225.1	575.0	11.7	1.6	999.9	999.9	99.9	99.9	287.0	298.8	4.4	49.8	999.9	999.9
1.7	10.7	545.6	550.0	9.6	1.1	999.9	999.9	99.9	99.9	287.0	298.6	4.4	55.1	999.9	999.9
2.7	12.9	766.2	925.0	7.6	-0.3	60.4	14.1	-12.2	-7.0	287.1	298.0	4.1	57.4	2.1	236.
3.5	15.2	551.6	900.0	6.4	-6.7	75.6	11.4	-11.0	-2.8	290.2	296.9	2.4	31.6	2.7	236.
4.4	17.5	1225.1	675.0	5.4	-22.4	82.8	7.4	-9.3	-1.2	293.5	295.7	0.7	8.5	3.3	242.
5.2	19.8	1465.4	650.0	4.8	-19.1	94.0	7.1	-7.1	1.0	296.5	299.5	1.0	11.2	3.7	245.
6.2	22.2	1713.1	625.0	4.0	0.4	134.2	4.8	-3.4	3.3	299.0	312.4	4.8	51.8	3.9	249.
7.1	24.6	1568.5	600.0	3.4	0.4	191.0	4.8	0.9	4.7	301.1	315.1	5.0	53.8	3.9	252.
8.0	27.1	2231.9	775.0	8.5	1.4	227.9	5.6	4.1	3.8	302.9	318.3	5.5	60.9	3.7	255.
9.0	29.6	2532.9	750.0	6.9	2.4	239.0	5.3	4.6	2.7	304.1	321.3	6.1	72.8	3.3	256.
10.0	32.1	2780.8	725.0	5.1	0.6	238.1	4.8	4.1	3.1	307.0	320.8	5.5	72.9	3.0	258.
11.1	34.7	3067.3	700.0	4.0	-2.6	235.6	5.5	4.6	3.1	307.0	320.1	4.5	61.8	2.8	260.
12.2	37.3	3362.8	675.0	2.6	-3.4	234.9	6.9	5.6	3.9	308.6	321.5	4.4	64.5	2.4	265.
13.3	40.0	3667.1	650.0	0.4	-6.2	233.1	8.5	6.8	5.1	309.4	320.4	3.7	61.2	2.0	271.
14.3	42.8	3950.5	625.0	-1.4	-12.0	242.6	12.2	10.8	5.6	310.8	318.3	2.4	44.4	1.4	290.
15.7	45.6	4305.3	600.0	-3.7	-14.9	249.8	11.3	10.6	3.9	311.8	318.1	2.0	41.4	1.0	326.
17.0	48.4	4640.1	575.0	-5.9	-16.5	256.1	11.5	11.1	2.8	313.1	318.8	1.8	42.6	1.1	13.
18.3	51.4	4966.5	550.0	-8.4	-18.0	259.3	11.9	11.7	2.2	314.1	319.5	1.7	45.6	1.7	43.
19.6	54.3	5286.1	525.0	-11.3	-19.5	252.0	10.1	9.6	3.1	314.5	319.8	1.5	50.4	2.5	55.
20.9	57.4	5718.6	500.0	-14.2	-20.8	247.0	9.3	8.5	3.6	315.2	320.4	1.4	56.9	3.2	58.
22.4	60.5	6105.2	475.0	-17.4	-23.0	247.5	10.2	9.5	3.9	316.4	320.5	1.3	61.4	4.1	60.
23.5	63.7	6538.0	450.0	-21.3	-24.7	249.7	12.8	12.0	4.4	316.5	320.2	1.1	72.0	5.0	61.
25.2	67.0	6926.9	425.0	-24.8	-26.8	249.9	17.8	16.8	6.1	317.2	320.5	1.0	82.9	6.2	63.
26.6	70.5	7306.2	400.0	-28.6	-40.7	250.4	23.8	22.4	8.0	320.4	321.4	0.3	25.2	8.2	65.
28.2	74.0	7695.6	375.0	-29.6	-40.2	253.9	27.7	26.6	7.7	322.4	323.5	0.3	34.7	10.6	66.
30.1	77.8	8318.4	350.0	-33.2	-35.7	260.4	29.6	29.1	4.9	323.9	325.7	0.5	78.6	13.8	69.
31.5	81.7	8835.4	325.0	-36.5	-38.3	263.6	24.3	24.1	2.7	326.3	327.9	0.4	83.7	16.6	71.
32.9	85.7	9386.3	300.0	-40.0	99.9	262.2	22.3	22.0	3.0	328.9	999.9	99.9	999.9	19.1	73.
34.6	89.8	9973.5	275.0	-44.9	99.9	258.9	20.3	20.0	3.9	330.2	999.9	99.9	999.9	21.5	73.
36.0	94.4	10633.2	250.0	-50.7	99.9	261.1	26.1	25.8	4.0	330.7	999.9	99.9	999.9	24.6	75.
40.4	99.2	11281.7	225.0	-55.8	99.9	258.3	29.5	28.9	6.0	333.0	999.9	99.9	999.9	28.6	75.
42.2	104.2	12022.1	200.0	-61.4	99.9	261.9	31.5	31.2	4.4	335.5	999.9	99.9	999.9	33.0	78.
45.7	109.8	12838.4	175.0	-65.6	99.9	256.8	43.5	42.3	9.9	341.8	999.9	99.9	999.9	39.1	77.
49.1	115.8	13785.5	150.0	-61.7	99.9	268.5	36.6	36.6	1.0	343.8	999.9	99.9	999.9	48.1	77.
53.0	122.7	14902.4	125.0	-66.8	99.9	278.1	22.8	22.5	-3.2	374.0	999.9	99.9	999.9	54.3	79.
57.5	130.3	16263.4	100.0	-63.6	99.9	274.8	16.9	16.8	-2.0	404.9	999.9	99.9	999.9	59.7	81.
64.0	139.0	18035.1	75.0	-63.3	99.9	281.9	12.4	12.1	-2.4	440.2	999.9	99.9	999.9	64.7	82.
72.4	149.0	20534.2	50.0	-61.0	99.9	293.6	4.9	4.1	-1.8	499.8	999.9	99.9	999.9	67.7	83.
86.4	155.5	24863.1	25.0	-50.8	99.9	211.6	6.1	3.2	5.2	838.8	999.9	99.9	999.9	80.8	84.

0 BY SPEED MEANS ELEVATION ANGLE BETWEEN 6 AND 10 DEG

0 BY TEMP MEANS TEMPERATURE CR TIME HAVE BEEN INTERPOLATED

00 BY SPEED MEANS ELEVATION ANGLE LESS THAN 6 DEG

ORIGINAL PAGE IS
OF POOR QUALITY

STATION NO. 349
MONETT, MISSOURI

2 MAY 1978
2300 GMT

ISS 14.0

TIME MIN	CNTCT	WEIGHT GPM	PRES MB	TEMP DG C	DEB PT DG C	DIR DG	SPEED M/SEC	U COMP M/SEC	V COMP M/SEC	POT T DG K	E POT T DG K	WX RTO GM/KG	RM PCT	RANGE KM	AZ DG
0.0	16.4	438.0	943.4	13.8	-0.6	70.0	6.7	-6.3	-2.3	290.0	300.4	3.8	37.0	0.0	0.
0.0	55.9	59.9	1000.0	99.9	99.9	99.9	99.9	99.9	99.9	99.9	999.9	999.9	999.9	999.9	999.9
0.5	55.9	59.5	575.0	59.9	99.9	99.9	99.9	99.9	99.9	99.9	999.9	999.9	999.9	999.9	999.9
0.5	11.6	556.1	950.0	13.6	-2.1	71.4	9.7	-9.2	-3.1	291.0	300.5	3.5	33.6	0.4	250.
1.2	14.0	779.7	925.0	11.5	-3.3	72.1	10.0	-9.5	-3.1	291.1	300.0	3.2	35.2	0.8	250.
2.0	16.4	1007.8	500.0	9.7	-4.8	79.6	11.3	-11.1	-2.0	291.5	299.7	3.0	35.5	1.4	252.
3.0	18.0	1240.7	875.0	7.4	-5.6	86.3	10.6	-10.6	-0.7	291.5	299.5	2.9	39.1	1.9	255.
3.5	21.3	1478.4	850.0	5.2	-6.0	92.7	10.4	-10.4	0.5	291.6	299.6	2.9	44.0	2.5	259.
4.7	23.8	1721.2	825.0	3.3	-18.8	95.3	8.5	-8.5	0.8	292.0	295.5	1.2	20.5	3.0	261.
5.6	26.3	1573.4	800.0	8.2	-20.3	92.8	3.9	-3.9	0.2	299.9	302.8	1.0	11.2	3.3	263.
6.6	28.9	2234.4	775.0	6.8	-16.9	145.7	1.9	-1.0	1.5	301.2	305.2	1.3	16.5	3.4	263.
7.5	31.5	2533.8	750.0	8.1	-1.2	205.4	2.7	1.2	2.4	303.2	316.6	4.7	59.8	3.4	265.
8.5	34.1	2760.8	725.0	4.4	-2.0	253.3	4.4	4.2	1.3	304.3	317.4	4.6	63.8	3.2	267.
9.6	36.0	3067.3	700.0	4.2	-8.0	271.0	6.2	6.2	-0.1	307.2	316.1	3.0	40.5	2.8	267.
10.6	38.0	3362.2	675.0	2.1	-10.2	260.8	6.7	6.7	1.1	308.0	315.8	2.6	39.5	2.4	267.
11.8	42.3	3655.8	650.0	0.5	-17.0	244.6	9.8	8.9	4.2	309.5	314.4	1.5	25.4	1.9	271.
12.9	45.2	3575.5	625.0	-0.7	-15.6	235.4	12.0	9.9	6.8	311.7	317.3	1.8	31.4	1.3	279.
14.0	48.1	4304.4	600.0	-3.9	-17.3	231.0	11.0	8.5	6.9	311.7	316.8	1.6	34.3	1.1	327.
15.2	51.0	4639.5	575.0	-5.2	-20.1	241.2	7.7	6.7	3.7	313.9	318.3	1.3	29.7	1.3	356.
16.4	54.1	4957.2	550.0	-7.2	-20.9	248.4	7.6	7.2	2.9	315.5	319.8	1.3	32.7	1.6	14.
17.7	57.3	5347.7	525.0	-10.6	-18.1	250.6	9.1	8.6	3.0	315.7	321.3	1.8	54.0	2.0	25.
19.1	60.4	5721.4	500.0	-14.2	-21.0	256.1	6.7	6.5	1.6	316.9	321.5	1.4	51.7	2.6	40.
20.4	63.6	6110.5	475.0	-15.6	-28.6	258.2	4.1	4.0	0.8	318.6	321.2	0.8	31.7	2.9	45.
21.8	67.0	6516.1	450.0	-18.7	-34.6	264.0	3.1	3.0	0.3	319.8	321.3	0.4	22.9	3.2	48.
23.3	70.6	6939.3	425.0	-22.4	-34.7	267.3	3.6	3.6	-1.0	320.3	321.3	0.3	19.2	3.3	51.
24.8	74.1	7301.1	400.0	-26.5	-34.7	267.3	3.6	3.6	0.2	320.6	322.3	0.5	45.4	3.4	54.
26.2	77.8	7844.8	375.0	-29.0	-32.6	242.2	9.9	8.8	4.6	323.3	325.5	0.7	70.8	4.0	56.
28.0	81.7	8334.6	350.0	-33.0	-36.3	241.1	17.0	14.9	8.2	324.3	326.0	0.5	71.9	5.4	58.
29.7	85.6	8831.3	325.0	-37.2	-40.9	246.2	19.0	17.4	7.7	325.5	326.7	0.3	67.9	7.3	58.
31.5	89.7	9349.5	300.0	-41.2	-49.9	253.2	21.7	20.7	6.3	327.3	329.9	0.9	99.9	9.4	61.
33.4	94.0	9844.6	275.0	-45.8	-54.9	259.1	24.1	23.7	4.6	328.9	329.9	0.9	99.9	12.0	64.
35.5	98.7	10612.1	250.0	-51.0	-69.9	259.2	26.4	25.9	4.9	330.2	329.9	0.9	99.9	15.0	68.
37.8	103.5	11209.3	225.0	-56.0	-99.9	256.7	29.0	28.4	5.7	332.7	329.9	0.9	99.9	18.9	70.
40.3	108.6	12028.4	200.0	-62.0	-99.9	257.5	37.9	37.0	8.2	334.7	329.9	0.9	99.9	23.5	72.
42.5	114.3	12850.2	175.0	-61.6	-99.9	260.3	43.1	42.4	7.2	348.3	329.9	0.9	99.9	30.3	72.
45.3	120.3	13609.7	150.0	-61.8	-99.9	273.1	27.0	26.9	-1.5	363.7	329.9	0.9	99.9	35.1	75.
49.2	127.0	14535.7	125.0	-61.8	-99.9	264.8	19.0	18.9	1.7	363.1	329.9	0.9	99.9	39.5	76.
53.4	134.0	16324.3	100.0	-62.3	-99.9	271.9	18.5	18.5	-0.6	407.3	329.9	0.9	99.9	44.5	78.
59.3	142.0	18111.5	75.0	-61.2	-99.9	293.3	12.3	11.3	-4.9	444.6	329.9	0.9	99.9	49.3	80.
67.1	151.0	20645.5	50.0	-58.7	-99.9	266.9	5.8	5.8	0.3	505.1	329.9	0.9	99.9	52.1	82.
75.3	160.0	25101.4	25.0	-48.3	-99.9	278.8	3.6	3.5	-0.5	645.8	329.9	0.9	99.9	54.3	84.

0 BY SPEED MEANS ELEVATION ANGLE BETWEEN 6 AND 10 DEG
 0 BY TEMP MEANS TEMPERATURE OR TIME HAVE BEEN INTERPOLATED
 00 BY SPEED MEANS ELEVATION ANGLE LESS THAN 6 DEG

STATION NO. 353
OKLAHOMA CITY, OKLAHOMA

2 MAY 1978

182 25. 1

ANGLES ON THE HALF MINUTE HAVE BEEN LINEARLY INTERPOLATED FROM WHOLE MINUTE VALUES

TIME MI.	CNTCT	HEIGHT GPM	PRES MB	TEMP DC C	DEW PT DC C	DIF DC	SPEED M/SEC	U COMP M/SEC	V COMP M/SEC	POT T DC K	E POT T DC K	MX RIO CM/KG	RM PCT	RANGE KM	AZ DC
0.0	5.5	352.0	564.4	10.6	2.9	60.0	6.6	-5.7	-3.3	286.7	299.7	4.9	59.0	0.0	0.
55.5	55.9	99.9	1000.0	99.9	99.9	99.9	99.9	99.9	99.9	99.9	99.9	99.9	99.9	999.9	999.9
55.9	55.5	55.9	975.0	99.9	99.9	99.9	99.9	99.9	99.9	99.9	99.9	99.9	99.9	999.9	999.9
6.4	10.6	518.2	550.0	11.6	4.4	999.9	999.9	99.9	99.9	289.0	303.7	5.6	61.4	999.9	999.9
1.3	13.1	739.9	525.7	7.9	2.7	999.9	999.9	99.9	99.9	287.4	300.8	5.0	69.6	999.9	999.9
2.4	15.5	565.0	500.0	5.4	1.3	95.8	12.9	-12.7	2.2	287.1	299.5	4.7	74.2	0.9	288.
2.5	17.8	1154.6	675.0	3.7	-3.1	90.3	17.5	-17.5	0.1	287.6	297.1	3.5	61.2	1.8	282.
2.6	16.3	1429.7	850.0	3.4	-4.4	77.1	19.9	-19.4	-4.5	289.7	298.7	3.3	56.4	2.8	275.
5.0	22.8	1273.6	825.0	6.3	4.8	70.0	28.4	-26.7	-9.7	295.3	313.1	6.6	90.3	4.3	267.
6.0	25.3	1527.8	800.0	8.0	7.3	82.8	23.2	-23.0	-2.9	299.7	321.6	8.1	95.1	6.1	262.
7.1	27.8	210.2	775.0	7.1	6.6	97.3	17.7	-17.5	2.3	301.5	323.3	7.9	96.4	7.1	264.
6.2	30.4	2455.7	750.0	5.1	4.4	104.5	16.4	-15.8	4.1	302.1	321.6	7.1	95.8	8.3	266.
5.4	33.1	2736.4	725.0	3.8	3.2	121.2	16.7	-16.3	8.7	303.7	322.3	6.7	95.6	5.3	265.
10.1	35.9	3221.5	700.0	2.5	2.1	137.0	18.1	-12.3	13.2	305.2	323.3	6.4	97.6	10.2	273.
11.6	38.6	3335.6	675.0	1.3	1.0	144.9	20.0	-11.5	16.3	307.1	324.6	6.1	98.0	11.1	276.
12.7	41.3	3619.4	650.0	0.1	-0.3	152.3	20.4	-9.5	18.1	309.1	325.8	5.8	97.2	12.0	283.
13.8	44.2	3534.0	625.0	-0.6	-0.9	154.5	21.3	-9.1	19.2	311.8	328.5	5.7	97.5	12.8	285.
14.6	47.1	4263.0	600.0	-2.5	-2.9	166.4	20.2	-4.8	19.7	313.3	328.5	5.2	97.3	13.6	291.
16.0	50.1	4577.1	575.0	-4.9	-5.4	180.5	20.1	0.2	20.1	314.2	327.6	4.5	96.4	14.3	297.
17.3	53.1	4546.0	550.0	-6.8	-7.6	182.4	21.4	0.9	21.4	316.0	327.9	4.0	94.7	15.1	302.
16.7	56.3	5356.5	525.0	-10.4	-12.2	185.6	21.6	2.1	21.5	316.0	324.8	2.9	86.6	16.0	308.
20.3	55.5	5631.9	500.0	-12.0	-14.4	191.1	23.3	4.5	22.9	318.5	326.3	2.5	82.2	17.0	313.
21.6	52.9	6073.4	475.0	-13.8	-16.2	199.3	24.5	8.1	23.1	320.5	326.1	2.3	82.1	18.0	319.
23.0	56.3	6453.0	450.0	-15.7	-17.7	209.9	24.1	12.0	20.9	323.5	330.4	2.1	84.5	19.1	325.
24.6	59.7	6512.0	425.0	-18.7	-21.2	223.3	23.7	16.3	17.3	325.0	330.5	1.7	80.7	20.0	332.
26.4	73.4	7022.1	400.0	-21.5	-24.2	226.6	23.7	17.2	16.3	327.0	331.6	1.3	78.5	20.8	336.
27.8	77.2	7635.2	375.0	-24.2	-27.2	225.0	24.1	17.0	17.1	329.6	333.3	1.1	75.7	21.6	343.
25.2	81.0	8334.7	350.0	-28.3	-32.1	230.4	23.5	18.1	15.0	330.6	333.2	0.7	69.2	22.6	346.
31.1	85.2	8622.3	325.0	-32.2	-36.7	228.1	23.4	17.4	15.6	332.3	334.1	0.5	64.1	23.9	353.
32.9	85.4	9421.5	300.0	-36.8	-41.3	225.4	23.0	16.4	16.2	333.5	334.7	0.3	62.9	25.5	358.
34.5	83.8	10017.1	275.0	-41.6	-46.9	224.8	23.4	16.5	16.6	335.0	339.9	0.9	65.9	27.5	364.
37.1	89.6	10655.1	250.0	-48.3	-54.9	225.1	23.0	16.3	16.3	334.3	339.9	0.9	65.9	29.7	364.
35.7	103.6	11361.2	225.0	-54.1	-61.9	223.0	27.2	18.6	19.9	335.6	339.9	0.9	65.9	32.8	364.
41.9	105.0	12099.7	200.0	-59.3	-69.9	223.5	33.5	23.1	24.3	340.4	339.9	0.9	65.9	36.2	364.
44.4	114.6	12515.5	175.0	-64.3	-76.9	222.6	41.7	29.6	32.2	344.3	339.9	0.9	65.9	41.5	364.
47.7	121.0	13276.1	150.0	-67.3	-81.9	244.2	32.4	28.1	18.1	371.3	339.9	0.9	65.9	48.8	23.
51.4	127.7	15035.6	125.0	-77.0	-95.9	244.2	19.1	17.2	8.3	391.7	339.9	0.9	65.9	52.5	26.
56.0	135.0	18450.5	100.0	-88.5	-111.9	257.8	17.1	16.7	3.6	414.7	339.9	0.9	65.9	55.8	30.
61.2	143.0	18257.8	75.0	-94.9	-118.9	298.1	12.2	10.8	-5.7	449.5	339.9	0.9	65.9	58.7	34.
65.0	151.3	20824.5	50.0	-94.9	-118.9	291.7	4.9	4.5	-1.8	514.2	339.9	0.9	65.9	58.9	37.
82.2	160.0	23355.1	25.0	-96.5	-121.9	999.9	99.9	99.9	99.9	681.1	339.9	0.9	65.9	999.9	999.9

0 BY SPEED MEANS ELEVATION ANGLE BETWEEN 6 AND 10 DEG
0 BY TEMP MEANS TEMPERATURE OR TIME HAVE BEEN INTERPOLATED
00 BY SPEED MEANS ELEVATION ANGLE LESS THAN 6 DEG

ORIGINAL PAGE IS
OF POOR QUALITY

STATION NO. 363
AMARILLO, TEXAS

2 MAY 1978
2300 GMT

194 16. 0

TIME MIN	CNTCT	HEIGHT GPM	PRES MB	TEMP DC C	DEB PT DC C	DIR DC	SPEED M/SEC	U COMP M/SEC	V COMP M/SEC	POT T DC K	E POT T DC K	ME RTO CM/KG	RM PCT	RANGE KM	AZ DG
0-0	18-1	1090-0	886-8	2-2	1-0	50-0	7-7	-9-9	-4-9	285-0	297-3	4-7	92-0	0-0	0-
0-5	56-9	59-9	1000-0	99-9	99-9	99-9	50-9	99-9	99-9	99-9	99-9	99-9	999-9	999-9	999-9
1-0	57-5	59-9	975-0	99-9	99-9	99-9	99-9	99-9	99-9	99-9	99-9	99-9	999-5	999-5	999-5
1-5	55-8	59-9	920-0	99-9	99-9	99-9	99-9	99-9	99-9	99-9	99-9	99-9	999-9	999-9	999-9
2-0	56-5	59-9	925-0	99-9	99-9	99-9	99-9	99-9	99-9	99-9	99-9	99-9	999-9	999-9	999-9
2-5	55-5	59-9	900-0	99-9	99-9	99-9	99-9	99-9	99-9	99-9	99-9	99-9	999-9	999-9	999-9
3-0	55-5	59-9	875-0	99-9	99-9	99-9	99-9	99-9	99-9	99-9	99-9	99-9	999-9	999-9	999-9
3-5	53-3	1202-1	875-0	99-9	99-9	99-9	99-9	99-9	99-9	99-9	99-9	99-9	999-9	999-9	999-9
4-0	52-9	1434-4	850-0	1-3	1-4	99-9	99-9	99-9	99-9	99-9	99-9	99-9	999-9	999-9	999-9
4-5	24-5	1672-2	825-0	-2-5	-2-6	99-9	99-9	99-9	99-9	99-9	99-9	99-9	999-9	999-9	999-9
5-0	27-2	1617-6	800-0	-0-5	-0-6	112-4	10-3	-9-5	3-9	290-6	303-0	4-6	99-9	1-7 246	1-7 246
5-5	25-8	1872-2	775-0	0-3	0-2	138-7	11-6	-8-0	8-5	294-1	307-8	5-0	99-9	2-0 255	2-0 255
6-0	24-0	2435-7	750-0	0-5	0-4	150-6	12-5	-6-1	10-9	297-1	311-7	5-3	99-9	2-3 271	2-3 271
6-5	23-3	2751-2	725-0	0-3	0-2	164-8	11-2	-3-0	10-9	299-8	316-8	5-4	99-9	2-6 283	2-6 283
7-0	24-1	2558-7	700-0	-0-6	-0-7	177-4	9-9	-0-4	8-9	301-8	316-5	5-2	99-9	2-8 293	2-8 293
7-5	23-1	3235-3	675-0	-1-7	-1-8	168-7	9-5	1-4	5-1	303-7	317-9	5-0	99-9	3-0 303	3-0 303
8-0	22-0	3690-3	650-0	-3-3	-3-5	221-4	3-4	2-2	2-5	305-3	318-4	4-5	98-0	2-9 324	2-9 324
8-5	21-0	4210-6	625-0	-6-8	-6-0	221-9	4-5	3-0	3-3	307-0	316-9	3-4	78-1	2-8 307	2-8 307
9-0	20-1	4210-6	600-0	-8-1	-13-2	228-0	7-2	5-3	4-8	309-8	316-0	2-3	57-3	2-9 313	2-9 313
9-5	19-4	4210-6	575-0	-8-0	-12-6	225-0	8-6	6-5	5-7	310-6	316-3	2-5	69-5	2-9 324	2-9 324
10-0	18-3	4210-6	550-0	-10-7	-10-4	225-0	8-5	6-3	5-7	311-4	317-4	1-9	62-5	3-0 336	3-0 336
10-5	17-3	4210-6	525-0	-14-2	-10-2	228-0	7-7	5-6	5-7	312-6	317-2	1-5	55-3	3-2 343	3-2 343
11-0	16-5	4210-6	500-0	-16-5	-10-7	228-0	7-7	5-6	6-4	312-9	317-6	0-2	11-4	3-5 351	3-5 351
11-5	15-7	4210-6	475-0	-18-1	-11-4	224-0	11-5	8-0	8-0	313-2	317-8	0-1	4-6	4-0 356	4-0 356
12-0	14-5	4210-6	450-0	-20-1	-11-4	216-9	15-2	9-1	12-2	314-5	318-5	0-0	1-0	4-7 7	4-7 7
12-5	13-0	4210-6	425-0	-22-9	-10-5	216-9	15-2	9-1	17-8	316-4	318-5	0-0	1-0	5-8 12	5-8 12
13-0	12-6	4210-6	400-0	-25-3	-9-8	203-6	19-4	7-7	17-8	318-2	318-2	0-0	18-8	7-5 13	7-5 13
13-5	11-1	4210-6	375-0	-31-1	-6-2	167-5	27-6	-6-0	26-9	320-5	320-7	0-0	6-2	9-9 9	9-9 9
14-0	10-6	4210-6	350-0	-34-5	-5-0	158-8	31-4	-11-4	29-3	322-2	322-6	0-1	15-2	12-2 3	12-2 3
14-5	9-8	4210-6	325-0	-37-1	-4-3	146-1	33-6	-17-8	28-5	325-6	326-4	0-2	9-9	16-7 358	16-7 358
15-0	8-9	4210-6	300-0	-41-5	-3-9	134-9	29-2	-20-7	26-6	326-9	326-9	99-9	999-9	1-9 353	1-9 353
15-5	8-2	4210-6	275-0	-46-5	-2-9	132-8	30-9	-22-7	21-0	327-9	327-9	99-9	999-9	17-3 347	17-3 347
16-0	7-6	4210-6	250-0	-51-9	-1-9	132-2	33-2	-24-6	22-3	328-9	328-9	99-9	999-9	22-4 382	22-4 382
16-5	7-0	4210-6	225-0	-57-7	-0-9	130-5	33-0	-25-1	21-4	330-1	330-1	99-9	999-9	25-6 337	25-6 337
17-0	6-5	4210-6	200-0	-60-5	0-9	152-8	30-1	-13-7	26-7	336-9	336-9	99-9	999-9	25-6 338	25-6 338
17-5	6-0	4210-6	175-0	-58-4	9-9	191-8	24-1	4-9	23-6	353-6	353-6	99-9	999-9	33-5 337	33-5 337
18-0	5-5	4210-6	150-0	-56-5	9-9	220-8	17-0	11-1	12-8	372-8	372-8	99-9	999-9	34-1 342	34-1 342
18-5	5-0	4210-6	125-0	-57-2	9-9	235-0	11-8	9-7	8-8	391-4	391-4	99-9	999-9	37-2 345	37-2 345
19-0	4-5	4210-6	100-0	-60-2	9-9	236-2	11-7	9-7	6-5	411-5	411-5	99-9	999-9	38-1 350	38-1 350
19-5	4-0	4210-6	75-0	-64-0	9-9	271-5	9-1	9-1	-0-2	438-7	438-7	99-9	999-9	38-3 358	38-3 358
20-0	3-5	4210-6	50-0	-61-8	9-9	255-9	4-6	4-5	-1-1	497-9	497-9	99-9	999-9	37-5 0	37-5 0
20-5	3-0	4210-6	25-0	-51-5	9-9	297-9	2-1	1-9	-1-0	636-9	636-9	99-9	999-9	0	0

0 BY SPEED MEANS ELEVATION ANGLE BETWEEN 0 AND 10 DEG
 0 BY TEMP MEANS TEMPERATURE AT TIME HAVE BEEN INTERPOLATED
 00 BY SPEED MEANS ELEVATION ANGLE LESS THAN 5 DEG

STATION NO. 429
DAYTON, OHIO

2 MAY 1978
2300 GMT

100 10. 0

TIME MIN	CATCY	HEIGHT GPH	PRES MB	TEMP DG C	DEW PT DG C	DIR DG	SPEED M/SEC	U COMP M/SEC	V COMP M/SEC	POT T DG K	E PCT T DG K	WX RFD GM/KG	RH PCT	RANGE NM	AZ DG
0.2	0.5	258.0	962.8	13.5	-1.6	340.0	2.1	0.7	-2.0	286.3	297.7	3.5	35.0	0.0	0.
55.5	9.9	565.5	600.0	96.9	96.9	99.9	99.9	99.9	99.9	99.9	999.9	99.9	999.9	999.9	999.9
0.3	8.9	347.8	975.0	12.3	-2.4	349.2	4.3	0.8	-4.2	287.5	296.5	3.3	35.9	0.1	149.
1.0	11.1	568.6	950.0	10.1	-3.1	350.2	4.5	0.8	-4.5	287.5	296.2	3.2	36.2	0.3	168.
1.7	13.3	755.5	925.0	7.9	-3.9	349.5	4.5	0.8	-4.4	287.4	295.8	3.1	42.9	0.5	169.
2.6	15.5	1610.6	900.0	5.7	-4.5	349.5	4.0	0.7	-3.9	287.4	295.7	3.0	47.8	0.7	169.
3.4	17.6	1240.3	875.0	3.6	-4.8	353.3	4.1	0.5	-4.0	287.4	296.0	3.1	54.1	0.9	169.
4.2	19.4	1474.7	850.0	1.5	-5.2	358.1	3.8	0.1	-3.8	287.7	296.0	3.0	60.7	1.1	171.
5.1	21.2	1714.1	825.0	-1.1	-5.6	352.6	3.5	0.4	-3.4	287.4	295.7	3.0	70.6	1.2	172.
5.9	23.1	1958.5	800.0	-3.3	-6.2	341.7	3.4	1.1	-3.2	287.6	294.7	2.6	80.1	1.4	171.
6.6	25.0	2202.9	775.0	-5.2	-6.8	332.6	4.5	2.1	-4.0	290.4	293.1	0.9	23.4	1.5	170.
7.7	26.9	2469.0	750.0	-7.3	-7.4	323.1	5.5	3.3	-4.4	291.9	295.1	1.1	28.0	1.9	168.
8.7	28.7	2735.4	725.0	-9.6	-8.0	331.3	6.8	3.3	-6.0	293.4	294.9	0.5	14.2	2.2	163.
9.7	30.2	3002.5	700.0	-11.4	-8.6	330.9	7.8	3.8	-6.8	294.3	295.5	0.4	12.6	2.6	161.
10.7	31.8	3272.2	675.0	-13.1	-9.1	327.5	8.5	4.6	-7.2	296.0	297.0	0.3	10.6	3.1	159.
11.6	33.4	3543.5	650.0	-14.7	-9.6	333.8	8.7	3.8	-7.8	296.8	297.9	0.3	12.2	3.7	158.
12.6	34.8	3816.9	625.0	-16.6	-10.1	344.0	9.3	2.6	-8.9	300.3	301.2	0.2	9.6	4.3	156.
13.7	36.1	4092.7	600.0	-18.0	-10.6	349.0	11.7	2.2	-11.5	304.5	305.4	0.3	9.1	4.9	159.
14.7	37.5	4371.8	575.0	-19.7	-11.1	343.3	13.6	2.6	-13.5	308.6	309.6	0.3	9.5	5.6	161.
15.2	38.3	4654.4	550.0	-21.4	-11.6	346.0	15.2	3.7	-14.8	309.7	310.9	0.3	12.6	6.7	162.
17.2	41.3	5213.2	525.0	-24.9	-12.1	339.5	17.9	6.3	-16.7	310.5	311.5	0.3	12.4	8.1	162.
18.7	44.8	5506.6	500.0	-27.2	-12.6	332.7	19.6	9.0	-17.4	312.1	312.9	0.2	11.4	9.5	161.
20.7	47.8	5873.0	475.0	-29.1	-13.1	325.4	20.6	11.7	-16.9	313.1	313.8	0.2	12.1	11.1	159.
21.6	49.5	6371.3	450.0	-31.6	-13.6	321.6	21.4	13.3	-16.8	313.6	314.2	0.2	14.6	12.8	157.
23.1	51.8	6776.0	425.0	-33.8	-14.1	318.6	21.8	13.6	-17.0	314.3	314.8	0.1	14.5	14.8	155.
24.7	54.1	7214.7	400.0	-36.9	-14.6	314.6	22.2	14.7	-16.7	314.2	315.3	0.1	18.7	16.8	153.
26.2	56.3	7674.6	375.0	-39.5	-15.1	316.1	23.0	16.0	-16.6	316.0	316.4	0.1	17.0	18.9	151.
28.2	58.6	8152.7	350.0	-41.6	-15.6	314.4	24.7	17.7	-17.3	316.6	316.8	0.1	18.3	21.4	149.
30.1	60.1	8677.5	325.0	-42.5	-16.1	311.4	27.5	20.6	-18.2	318.1	319.9	0.9	99.9	24.3	147.
32.2	62.0	9144.6	300.0	-46.4	-16.6	307.0	29.8	23.8	-17.9	320.0	319.9	0.9	99.9	27.7	145.
34.5	64.2	9755.4	275.0	-51.1	-17.1	307.6	33.2	26.3	-20.3	321.2	319.9	0.9	99.9	31.9	143.
36.8	66.6	10378.4	250.0	-55.2	-17.6	305.8	33.3	27.0	-19.5	324.1	319.9	0.9	99.9	36.4	141.
39.2	69.2	11046.0	225.0	-58.3	-18.1	302.0	37.0	31.4	-19.4	329.1	319.9	0.9	99.9	41.4	139.
41.6	72.0	11731.7	200.0	-59.6	-18.6	306.0	36.4	29.4	-21.4	336.4	319.9	0.9	99.9	47.0	137.
45.2	77.4	12676.8	175.0	-54.0	-19.1	301.8	25.5	21.4	-13.4	360.9	319.9	0.9	99.9	52.4	136.
45.0	112.3	13615.1	150.0	-55.8	-19.6	254.9	23.7	21.5	-10.0	374.0	319.9	0.9	99.9	58.2	134.
53.4	119.8	14766.0	125.0	-56.7	-20.1	293.4	21.0	19.2	-8.3	388.8	319.9	0.9	99.9	63.6	132.
58.5	126.7	16167.9	100.0	-57.7	-20.6	290.3	19.1	17.9	-6.6	418.3	319.9	0.9	99.9	69.8	130.
65.3	134.7	17678.6	75.0	-58.3	-21.1	282.0	12.9	12.6	-4.7	450.2	319.9	0.9	99.9	75.9	129.
73.5	143.0	20541.3	50.0	-54.0	-21.6	295.8	7.3	6.5	-3.2	516.2	319.9	0.9	99.9	80.1	128.
86.1	152.0	25632.0	25.0	-50.1	-22.1	306.9	0.6	0.8	-0.3	640.6	319.9	0.9	99.9	81.4	127.

0 BY SPEED MEANS ELEVATION ANGLE BETWEEN 6 AND 10 DEG
0 BY TEMP MEANS TEMPERATURE OR TIME HAVE BEEN INTERPOLATED
00 BY SPEED MEANS ELEVATION ANGLE LESS THAN 6 DEG

STATION NO. 433
SALEM, ILLINOIS

2 MAY 1978
2300 GMT

155 10. 0

TIME MIN.	CAPCY	WEIGHT GPM	PRES MB	TEMP DC C	DEW PT DC C	DIR DC	SPEED M/SEC	U COMP M/SEC	V COMP M/SEC	POT T DC K	E POT Y DC K	M/STD M/SEC	RM PCT	RANGE KM	AZ DEG
0-0	0-0	175-0	506-0	15-5	-3-1	40-0	4-2	-2-7	-3-2	248-0	297-2	3-1	20-0	0-0	0-0
00-9	00-9	99-9	1000-0	00-0	00-9	90-9	90-9	90-9	90-9	90-9	90-9	90-9	90-9	90-9	90-9
0-6	0-5	350-5	575-0	13-6	-0-4	0-3	-0-1	-0-1	-0-1	200-9	296-7	2-0	20-3	0-3	200-0
1-3	1-0	572-7	550-0	11-0	-5-5	45-0	5-9	-4-1	-4-1	209-1	296-6	2-7	29-5	0-5	201-0
2-1	1-0	740-0	625-0	9-6	-5-1	54-5	6-5	-5-3	-3-0	209-1	297-0	2-0	35-0	0-0	214-0
3-2	1-5	1021-4	600-0	7-3	-5-7	52-2	5-8	-4-6	-3-6	209-0	296-7	2-0	39-1	1-3	222-0
4-3	1-5	1272-1	675-0	4-0	-5-1	51-8	6-7	-5-2	-4-1	200-0	296-4	2-8	45-1	1-0	224-0
5-4	1-5	1487-5	650-0	2-6	-7-0	48-0	6-3	-4-7	-4-2	200-9	296-3	2-7	48-9	2-0	225-0
6-4	2-0	1770-3	625-0	1-0	-10-9	40-1	6-0	-4-9	-4-4	200-6	295-6	2-1	42-7	2-0	225-0
7-3	2-0	1570-3	650-0	1-9	-10-1	45-0	6-2	-4-4	-4-4	200-1	294-0	0-6	10-3	2-7	226-0
8-2	2-0	2231-5	775-0	1-0	-23-0	32-0	5-9	-3-2	-4-9	204-8	297-2	0-8	16-7	3-1	225-0
9-1	2-0	245-1	750-0	0-6	-20-7	17-1	5-4	-1-6	-5-2	207-2	299-7	0-8	15-4	3-4	223-0
10-0	1-0	2727-6	725-0	0-9	-20-2	9-5	5-2	-0-0	-5-1	200-5	302-5	0-6	11-1	3-0	221-0
11-2	0-3	3049-7	725-0	0-7	-30-2	9-0	5-6	-0-9	-5-6	303-3	304-7	0-4	7-0	3-5	216-0
12-1	0-5	3330-5	675-0	0-5	-2-7	9-4	5-5	-0-5	-5-5	305-1	306-7	0-5	8-8	4-2	216-0
13-3	0-6	3630-7	650-0	-2-2	-3-4	356-3	6-4	0-4	-5-0	306-5	307-4	0-3	6-0	4-5	214-0
14-4	0-2	3510-0	625-0	-0-0	-0-9	334-6	6-4	2-8	-5-8	307-9	308-2	0-1	2-1	4-8	210-0
15-6	0-6	4271-3	650-0	-5-0	-31-9	322-8	7-7	4-7	-6-1	309-4	310-8	0-4	10-5	5-1	205-0
16-8	0-5	4670-6	575-0	-7-7	-31-9	317-5	10-1	7-0	-6-7	311-0	312-9	0-6	15-0	5-3	199-0
17-5	0-6	4970-6	500-0	-10-0	-33-4	304-3	11-7	9-6	-6-6	312-3	313-0	0-4	12-6	5-6	191-0
18-2	1-4	5175-3	575-0	-12-0	-35-8	304-6	12-5	10-3	-7-1	314-1	315-2	0-3	11-7	6-0	162-0
19-5	1-5	5476-8	525-0	-14-7	-37-7	301-9	14-3	12-2	-7-2	315-1	316-2	0-3	11-9	7-5	162-0
20-1	1-5	5776-5	475-0	-17-7	-39-2	298-9	14-0	13-0	-7-2	316-1	317-0	0-3	13-3	7-5	162-0
21-4	2-0	6073-8	425-0	-20-0	-41-4	293-4	15-0	13-6	-5-9	318-6	316-3	0-2	15-2	8-5	159-0
22-3	2-0	6271-2	425-0	-23-0	-43-7	290-2	15-0	13-6	-7-4	318-9	317-6	0-2	15-5	9-6	153-0
23-0	2-0	6570-6	425-0	-26-6	-46-4	307-0	16-0	12-8	-9-6	316-1	318-6	0-1	15-8	11-0	149-0
24-7	2-0	7770-5	375-0	-32-8	-49-8	307-5	15-6	12-4	-9-5	318-2	318-6	0-1	16-2	12-5	146-0
25-3	2-0	8259-7	350-0	-36-1	-49-1	307-3	16-0	14-9	-11-4	320-1	320-5	0-1	24-6	10-0	144-0
26-1	2-0	8773-5	325-0	-38-5	-51-3	306-6	33-1	27-2	-18-0	328-4	326-8	0-1	19-7	16-5	141-0
27-5	2-0	9274-6	300-0	-40-5	-50-9	301-9	44-8	38-0	-23-4	328-3	329-9	0-9	99-9	20-8	136-0
28-0	2-0	9510-7	275-0	-42-8	-50-8	294-9	49-3	44-8	-20-8	328-8	329-9	0-9	99-9	20-5	132-0
28-1	2-0	10217-5	250-0	-51-0	-50-9	285-7	50-3	48-4	-13-6	332-2	329-9	0-9	99-9	32-4	126-0
28-4	2-0	11215-4	225-0	-54-4	-50-9	285-3	51-0	51-1	-14-0	332-1	329-9	0-9	99-9	37-8	124-0
29-1	2-0	11555-3	200-0	-60-9	-50-9	293-9	51-3	46-9	-20-7	336-3	329-9	0-9	99-9	47-2	122-0
29-0	2-0	12770-3	175-0	-62-4	-50-9	283-0	36-9	33-0	-14-9	347-0	329-9	0-9	99-9	51-3	121-0
29-9	2-0	13719-0	150-0	-59-6	-50-9	285-4	28-4	27-4	-17-0	347-5	329-9	0-9	99-9	51-3	120-0
31-1	2-0	14570-3	125-0	-60-1	-50-9	288-6	28-9	19-0	-6-7	366-2	329-9	0-9	99-9	67-3	118-0
30-3	2-0	16021-1	100-0	-57-6	-50-9	282-3	18-2	17-0	-3-7	416-5	329-9	0-9	99-9	72-0	117-0
30-1	2-0	16035-9	75-0	-56-0	-50-9	281-9	16-2	15-0	-6-0	440-7	329-9	0-9	99-9	78-4	117-0
31-7	2-0	20517-2	50-0	-52-4	-50-9	296-7	7-2	6-4	-3-2	512-9	329-9	0-9	99-9	83-5	117-0
30-0	2-0	25122-2	25-0	-47-7	-50-9	250-0	7-0	7-7	2-1	607-0	329-9	0-9	99-9	88-3	116-0

0 BY SPEED MEANS ELEVATION ANGLE BETWEEN 0 AND 10 DEG
0 BY 800 MEANS TEMPERATURE OR TIME HAVE BEEN INTERPOLATED
00 BY SPEED MEANS ELEVATION ANGLE LESS THAN 0 DEG

STATION MC. 451
DODGE CITY, KANSAS

2 MAY 1978
2 2315 GMT

101 100. 0

TIME MI.	CALCT	WEIGHT GPM	PHES MB	TEMP DC C	DEW PT JC C	DIR DC	SPEED M/SEC	U COMP M/SEC	V COMP M/SEC	POT Y DC K	E POT Y DC K	RE STD GM/KG	RM PCT	RANGE AZ KM
00	432	73100	545.2	8.3	6.1	70.0	6.6	-6.2	-2.3	287.0	299.0	4.2	55.0	0.0
05	545	99.9	1000.0	99.9	99.9	59.9	59.9	99.9	99.9	99.9	99.9	99.9	99.9	99.9
10	545	99.9	99.9	99.9	99.9	99.9	99.9	99.9	99.9	99.9	99.9	99.9	99.9	99.9
15	545	99.9	99.9	99.9	99.9	99.9	99.9	99.9	99.9	99.9	99.9	99.9	99.9	99.9
20	545	99.9	99.9	99.9	99.9	99.9	99.9	99.9	99.9	99.9	99.9	99.9	99.9	99.9
25	545	99.9	99.9	99.9	99.9	99.9	99.9	99.9	99.9	99.9	99.9	99.9	99.9	99.9
30	545	99.9	99.9	99.9	99.9	99.9	99.9	99.9	99.9	99.9	99.9	99.9	99.9	99.9
35	545	99.9	99.9	99.9	99.9	99.9	99.9	99.9	99.9	99.9	99.9	99.9	99.9	99.9
40	545	99.9	99.9	99.9	99.9	99.9	99.9	99.9	99.9	99.9	99.9	99.9	99.9	99.9
45	545	99.9	99.9	99.9	99.9	99.9	99.9	99.9	99.9	99.9	99.9	99.9	99.9	99.9
50	545	99.9	99.9	99.9	99.9	99.9	99.9	99.9	99.9	99.9	99.9	99.9	99.9	99.9
55	545	99.9	99.9	99.9	99.9	99.9	99.9	99.9	99.9	99.9	99.9	99.9	99.9	99.9
60	545	99.9	99.9	99.9	99.9	99.9	99.9	99.9	99.9	99.9	99.9	99.9	99.9	99.9
65	545	99.9	99.9	99.9	99.9	99.9	99.9	99.9	99.9	99.9	99.9	99.9	99.9	99.9
70	545	99.9	99.9	99.9	99.9	99.9	99.9	99.9	99.9	99.9	99.9	99.9	99.9	99.9
75	545	99.9	99.9	99.9	99.9	99.9	99.9	99.9	99.9	99.9	99.9	99.9	99.9	99.9
80	545	99.9	99.9	99.9	99.9	99.9	99.9	99.9	99.9	99.9	99.9	99.9	99.9	99.9
85	545	99.9	99.9	99.9	99.9	99.9	99.9	99.9	99.9	99.9	99.9	99.9	99.9	99.9
90	545	99.9	99.9	99.9	99.9	99.9	99.9	99.9	99.9	99.9	99.9	99.9	99.9	99.9
95	545	99.9	99.9	99.9	99.9	99.9	99.9	99.9	99.9	99.9	99.9	99.9	99.9	99.9
100	545	99.9	99.9	99.9	99.9	99.9	99.9	99.9	99.9	99.9	99.9	99.9	99.9	99.9

0 BY SPEED MEANS ELEVATION ANGLE BETWEEN 0 AND 10 DEG
 0 BY TEMP MEANS TEMPERATURE OR TIME HAVE BEEN INTERPOLATED
 00 BY SPEED MEANS ELEVATION ANGLE LESS THAN 0 DEG

ORIGINAL PAGE IS
OF POOR QUALITY

STATION NO. 456
TOPEKA, KANSAS
2 MAY 1978
2356 GMT

156 11. 0

TIME MIN	CNTCT	HEIGHT GPH	PRES MB	TEMP DG C	DEW PT DG C	DIR DG	SPEED M/SEC	U COMP M/SEC	V COMP M/SEC	POT T DG K	E POT T DG K	WX RTO GM/KG	RM PCT	RANGE KM	AZ DG
0.0	0.0	268.0	584.5	13.9	-2.5	80.0	5.6	-5.5	-1.0	288.3	297.2	3.2	32.0	0.0	0.
0.9	55.9	99.9	1000.0	99.9	99.9	99.9	99.9	99.9	99.9	99.9	999.9	99.9	999.9	999.9	999.9
0.3	7.6	345.2	575.0	13.6	-3.2	81.2	9.0	-8.9	-1.4	288.8	297.3	3.1	30.9	0.9	198.
1.2	5.8	567.8	925.0	12.0	-3.2	80.6	8.3	-8.2	-1.4	289.1	297.5	3.2	34.2	1.1	218.
3.3	12.0	750.0	925.0	9.6	-4.2	74.4	9.0	-8.6	-2.4	289.2	297.8	3.0	37.4	1.6	226.
3.6	14.3	1016.8	500.0	7.5	-4.1	76.1	9.0	-8.7	-2.2	289.2	297.8	3.1	43.8	2.2	236.
4.6	16.6	1267.8	877.0	5.4	-4.6	84.7	8.7	-6.7	-0.8	289.4	297.9	3.1	48.4	3.0	242.
6.1	18.9	1483.6	850.0	2.6	-5.7	89.7	7.8	-7.8	-0.0	289.9	297.0	2.9	54.0	3.4	247.
7.1	21.3	1729.2	825.0	0.3	-7.4	89.5	9.0	-9.0	-0.1	289.0	298.3	2.7	55.9	3.9	249.
8.1	23.7	1975.6	800.0	0.5	-23.2	100.7	10.0	-9.9	1.9	291.7	294.0	0.8	154.4	4.4	252.
9.2	26.2	2225.7	775.0	1.4	-33.8	101.6	5.4	-5.3	1.1	295.4	296.3	0.3	5.1	4.0	256.
10.1	28.6	2491.3	750.0	4.6	-33.8	330.3	1.5	0.8	-1.3	301.5	302.5	0.3	4.1	4.9	257.
11.7	31.2	2756.8	725.0	3.9	-33.3	240.4	1.6	1.4	0.8	303.7	304.8	0.3	4.5	4.8	258.
12.3	33.8	3000.5	700.0	2.4	-30.4	197.7	2.5	0.8	2.4	305.2	306.6	0.4	5.7	4.6	257.
13.5	36.4	3343.5	675.0	0.4	-25.2	172.7	3.3	-0.4	3.2	306.1	308.5	0.7	12.5	4.7	260.
14.5	39.0	3649.7	650.0	-1.9	-20.5	161.8	3.6	-1.1	3.4	306.9	309.0	0.7	13.1	4.7	262.
15.7	41.8	3955.6	625.0	-4.0	-24.9	139.0	3.7	-2.5	2.8	307.9	310.5	0.8	17.8	4.8	265.
16.5	44.6	4276.2	600.0	-6.1	-29.0	124.3	3.1	-2.6	1.6	309.0	311.1	0.6	16.2	5.0	268.
16.1	47.3	4608.0	575.0	-9.5	-16.6	151.5	2.1	-1.0	1.9	310.1	315.6	1.8	50.9	5.2	269.
16.4	50.1	4931.8	550.0	-9.9	-20.7	223.3	3.6	2.4	2.6	312.4	316.6	1.3	40.7	5.1	270.
20.7	53.1	5305.6	525.0	-11.8	-25.0	235.4	5.5	4.5	3.1	316.2	317.3	1.0	32.4	4.8	273.
22.1	56.1	5651.6	500.0	-13.8	-36.8	249.2	7.6	7.1	2.7	316.2	317.3	0.3	12.4	4.6	276.
23.7	59.4	6070.0	475.0	-10.2	-43.4	245.2	7.9	7.1	3.3	318.0	318.6	0.2	7.4	3.7	282.
25.1	62.6	6474.2	450.0	-14.5	-45.4	264.9	5.7	5.6	0.5	318.7	319.3	0.1	7.9	3.2	289.
26.5	65.6	6876.4	425.0	-22.1	-47.6	307.8	8.6	6.8	-5.3	320.6	321.1	0.1	7.8	2.6	288.
28.5	68.3	7338.6	400.0	-26.5	-48.9	313.4	11.3	8.2	-7.7	320.6	321.0	0.1	9.9	1.7	273.
30.3	72.9	7800.0	375.0	-30.5	-48.0	309.4	11.2	8.7	-7.1	321.2	321.7	0.1	16.1	1.2	227.
32.1	76.7	8257.1	350.0	-34.5	-37.8	277.5	10.6	10.5	-1.4	322.3	323.0	0.4	71.8	1.3	173.
34.3	80.5	8801.0	325.0	-38.3	-41.4	257.1	15.7	15.3	3.5	323.9	325.0	0.3	72.1	1.9	127.
36.0	84.8	9374.2	300.0	-42.5	99.9	248.4	23.5	21.8	8.6	325.4	325.4	99.9	99.9	3.9	92.
38.0	89.1	10549.4	275.0	-47.9	99.9	244.3	27.5	24.8	11.9	325.9	325.9	99.9	99.9	6.6	82.
40.2	93.3	11549.4	250.0	-53.2	45.9	244.0	31.1	27.9	13.6	327.0	327.0	99.9	99.9	10.3	78.
42.2	98.2	11216.7	225.0	-58.8	99.9	252.8	34.5	33.0	10.2	328.4	328.4	99.9	99.9	15.5	72.
45.5	103.2	11550.3	200.0	-64.4	99.9	262.6	34.8	37.0	11.6	330.8	330.8	99.9	99.9	21.4	73.
46.6	106.6	12764.7	175.0	-69.7	99.9	269.9	34.1	33.9	3.0	349.8	349.8	99.9	99.9	28.8	72.
52.3	114.8	13721.6	150.0	-61.7	99.9	267.4	16.2	16.2	0.7	363.8	363.8	99.9	99.9	33.4	70.
54.6	121.5	14855.5	125.0	-60.8	99.9	256.5	16.4	16.0	3.8	384.9	384.9	99.9	99.9	37.5	74.
62.2	126.0	16245.1	100.0	-59.0	99.9	272.1	15.2	15.3	-0.6	413.7	413.7	99.9	99.9	42.7	77.
69.0	137.3	18031.4	75.0	-62.6	99.9	286.5	9.7	9.3	-2.8	441.7	441.7	99.9	99.9	47.2	70.
78.2	147.5	20562.0	50.0	-58.8	99.9	305.3	3.5	3.1	-2.2	508.1	508.1	99.9	99.9	46.9	82.
93.5	156.0	24997.1	25.0	-50.8	99.9	999.9	999.9	999.9	99.9	634.7	634.7	99.9	99.9	49.7	83.

0 BY SPEED MEANS ELEVATION ANGLE BETWEEN 6 AND 10 DEG
0 BY TEMP MEANS TEMPERATURE OR TIME HAVE BEEN INTERPOLATED
00 BY SPEED MEANS ELEVATION ANGLE LESS THAN 6 DEG

STATION NO. 532
PEORIA, ILLINOIS

2 MAY 1976
2335 GMT

184 11. 0

TIME MIN	CATCT	HEIGHT SPM	PRES MB	TEMP DG C	DEW PT DG C	DIR DG	SPEED M/SEC	U COMP M/SEC	V COMP M/SEC	POT Y DG K	E PCT Y DG K	MR STD GM/KG	RH PCT	RANGE KM	AZ DG
5:2	7.0	200.0	596.7	15.0	-10.6	40.0	4.2	-2.7	-3.2	288.6	293.5	1.7	16.0	0.0	0.
5:5	5.7	59.9	1000.0	99.9	99.9	99.9	99.9	99.9	99.9	99.9	99.9	99.9	99.9	99.9	99.9
5:6	6.0	316.5	575.0	14.4	-7.0	50.5	5.3	-4.1	-3.3	288.6	293.1	2.3	23.5	0.2	224.
1:4	11.1	505.0	550.0	11.1	-8.6	42.4	4.8	-3.3	-3.6	288.5	293.4	2.1	24.1	0.4	226.
2:2	13.6	637.3	525.0	6.7	-9.4	35.5	5.1	-2.9	-4.1	288.5	293.9	2.0	26.6	0.6	223.
3:4	15.7	1032.0	500.0	6.3	-10.6	25.4	5.5	-2.4	-5.0	288.0	293.3	1.9	28.6	0.9	225.
4:1	18.1	1262.7	675.0	4.2	-11.0	14.5	4.9	-1.2	-4.8	288.1	293.5	1.9	32.2	1.2	218.
4:5	20.6	407.5	650.0	2.3	-11.9	12.5	5.1	-1.1	-5.0	288.6	293.7	1.8	33.8	1.4	212.
5:7	23.0	737.6	625.0	-0.0	-13.0	357.9	5.3	0.2	-5.3	288.6	293.5	1.7	36.9	1.6	207.
6:6	25.5	1583.1	600.0	-2.1	-14.8	352.8	4.9	0.6	-4.9	288.9	293.2	1.5	37.1	1.9	202.
7:3	28.1	225.6	775.0	-1.0	-24.0	4.0	3.6	-0.3	-3.6	292.8	294.9	0.7	15.4	2.1	230.
8:1	30.7	2457.7	750.0	0.1	-23.8	19.6	5.2	-1.7	-4.9	292.7	299.0	0.7	11.4	2.3	199.
9:4	33.3	2759.5	725.0	0.1	-23.5	26.8	7.0	-3.1	-6.2	299.6	302.9	1.1	20.6	2.7	200.
10:3	35.8	3049.7	700.0	-1.4	-14.0	24.0	6.7	-2.7	-6.2	301.0	306.5	1.9	37.6	3.1	201.
11:4	38.6	3338.6	675.0	-2.9	-15.8	11.3	7.4	-1.5	-7.3	307.4	307.4	1.6	36.0	3.5	200.
12:3	41.2	3639.8	650.0	-4.5	-17.5	6.3	7.7	-0.8	-7.7	303.9	308.5	1.5	35.3	3.9	199.
13:4	44.1	3944.4	625.0	-6.8	-22.2	3.2	7.8	-0.4	-7.8	308.7	307.9	1.0	28.0	4.4	197.
14:5	47.0	4262.8	600.0	-7.5	-25.4	359.1	8.2	0.1	-8.2	307.4	309.8	0.7	20.2	4.9	196.
15:7	49.9	4532.8	575.0	-10.0	-28.9	356.0	8.5	0.6	-8.5	308.3	310.3	0.6	19.5	5.5	194.
16:4	52.6	4819.1	550.0	-12.1	-33.2	0.8	9.7	-0.1	-9.7	309.8	311.6	0.6	20.3	6.1	152.
17:2	55.0	5239.5	525.0	-14.1	-32.7	337.2	11.2	0.5	-11.2	313.0	313.0	0.5	18.9	6.9	151.
18:0	57.1	5633.5	500.0	-17.0	-34.8	344.8	11.2	2.9	-13.8	312.3	313.6	0.4	19.6	7.8	149.
19:0	59.3	6033.5	475.0	-20.7	-37.4	336.2	11.3	4.5	-10.3	312.3	313.5	0.3	20.9	8.6	145.
20:4	61.8	6435.8	450.0	-23.7	-40.6	337.3	12.2	4.7	-11.3	313.4	314.3	0.2	19.4	9.5	143.
21:4	64.0	6831.1	425.0	-26.4	-42.8	335.9	14.3	5.8	-13.0	313.2	315.9	0.2	19.4	10.4	180.
22:6	66.6	7246.2	400.0	-30.1	-45.5	340.1	15.6	7.8	-13.6	315.9	316.5	0.2	20.3	11.9	177.
23:3	69.2	7742.4	375.0	-33.4	-48.3	327.6	18.5	9.9	-15.4	317.4	317.8	0.1	20.5	13.5	173.
24:5	72.0	8222.5	350.0	-37.4	-51.5	319.4	20.7	13.5	-15.7	318.3	318.7	0.1	21.1	15.2	170.
25:7	74.0	8731.4	325.0	-40.7	-59.9	311.3	22.9	17.2	-15.1	320.6	319.9	0.9	20.9	17.2	165.
27:0	76.0	9272.1	300.0	-44.7	-59.9	289.5	21.9	20.6	-7.3	322.4	319.9	0.9	20.9	19.4	160.
28:4	78.3	9850.2	275.0	-48.3	-99.9	279.5	37.5	37.0	-6.2	325.3	319.9	0.9	20.9	20.2	156.
29:6	80.8	10471.2	250.0	-53.2	-99.9	297.2	46.7	41.5	-21.4	327.0	319.9	0.9	20.9	25.3	147.
30:5	83.4	11142.0	225.0	-58.4	-99.9	297.0	53.7	45.2	-23.0	329.0	319.9	0.9	20.9	31.5	141.
31:5	85.8	11872.8	200.0	-63.9	-99.9	257.6	49.8	44.1	-23.1	331.6	319.9	0.9	20.9	38.9	136.
32:6	88.2	12676.5	175.0	-68.2	-99.9	305.0	33.8	27.7	-19.4	343.9	319.9	0.9	20.9	46.2	133.
33:6	90.6	13455.1	150.0	-58.3	-99.9	292.9	21.3	19.6	-8.3	367.7	319.9	0.9	20.9	51.1	132.
34:1	92.8	14278.5	125.0	-54.9	-99.9	287.2	18.3	17.5	-5.4	388.3	319.9	0.9	20.9	54.0	130.
35:1	94.0	15155.5	100.0	-60.2	-99.9	289.4	16.9	15.9	-5.6	411.5	319.9	0.9	20.9	60.6	128.
36:5	95.7	15922.8	75.0	-56.5	-99.9	257.9	11.6	10.3	-5.4	448.3	319.9	0.9	20.9	66.1	127.
37:6	98.0	23451.4	50.0	-54.6	-99.9	318.5	4.7	3.1	-3.5	518.8	319.9	0.9	20.9	80.8	126.
38:6	100.0	25006.7	25.0	-49.5	-99.9	999.9	999.9	99.6	99.9	642.4	999.9	99.9	999.9	71.1	127.

0 BY SPEED MEANS ELEVATION ANGLE BETWEEN 6 AND 10 DEG
 0 BY TEMP MEANS TEMPERATURE OR TIME HAVE BEEN INTERPOLATED
 00 BY SPEED MEANS ELEVATION ANGLE LESS THAN 6 DEG

STATION NO. 562
NORTH PLATTE, NEBRASKA

2 MAY 1978

156 9. 0

TIME MIN	CNTCT	HEIGHT GPM	PRES MB	TEMP DG C	DEW PT DG C	DIR DG	SPEED M/SEC	U COMP M/SEC	V COMP M/SEC	POT T DG K	E POT T DG K	MX RTO GM/KG	RM PCT	RANGE KM	AZ DG
0.0	12.5	847.0	918.4	13.3	-3.4	170.0	2.6	-0.5	2.6	293.5	302.5	3.2	31.0	0.0	0.
5.5	59.9	99.9	000.0	99.9	99.9	99.9	99.9	99.9	99.9	99.9	99.9	99.9	99.9	99.9	99.9
9.5	56.9	99.9	975.0	99.9	99.9	99.9	99.9	99.9	99.9	99.9	99.9	99.9	99.9	99.9	99.9
99.9	99.9	99.9	950.0	99.9	99.9	99.9	99.9	99.9	99.9	99.9	99.9	99.9	99.9	99.9	99.9
99.9	99.9	99.9	925.0	99.9	99.9	99.9	99.9	99.9	99.9	99.9	99.9	99.9	99.9	99.9	99.9
0.4	13.9	1016.6	500.0	10.6	-6.1	999.9	999.9	99.9	99.9	292.5	300.0	2.7	30.2	999.9	99.9
1.0	16.0	1249.7	875.0	7.6	-7.0	999.9	999.9	99.9	99.9	291.7	299.0	2.6	34.5	999.9	99.9
1.5	19.1	1487.6	856.0	5.3	99.9	999.9	999.9	99.9	99.9	291.8	999.9	99.9	999.9	999.9	99.9
2.0	20.2	1730.1	825.0	2.9	99.9	999.9	999.9	99.9	99.9	291.7	999.9	99.9	999.9	999.9	99.9
2.6	22.4	1578.0	800.0	0.4	99.9	999.9	999.9	99.9	99.9	291.6	999.9	99.9	999.9	999.9	99.9
3.5	24.6	2231.2	775.0	-2.5	99.9	999.9	999.9	99.9	99.9	291.1	999.9	99.9	999.9	999.9	99.9
4.6	26.5	2452.7	750.0	0.2	-25.0	999.9	999.9	99.9	99.9	296.8	298.9	0.7	12.9	999.9	99.9
5.6	29.2	2764.1	725.0	-0.3	-25.4	122.1	4.0	-3.4	2.1	299.2	301.3	0.7	12.0	2.9	318.
6.6	31.6	3043.6	700.0	-1.7	-26.4	141.9	5.4	-3.3	4.2	300.6	302.6	0.6	13.0	1.2	318.
7.7	34.0	3232.2	675.0	-3.2	-27.5	146.3	6.2	-3.5	5.2	302.1	304.0	0.6	13.2	1.6	320.
8.8	36.5	3430.1	650.0	-4.6	-24.5	138.6	6.0	-4.0	4.5	303.7	306.3	0.8	19.4	2.9	321.
9.9	39.1	3537.5	625.0	-6.7	-18.1	139.1	5.5	-3.6	4.2	304.4	309.3	1.5	40.1	2.4	320.
11.0	41.8	4154.8	600.0	-9.4	-12.4	154.3	4.4	-1.9	4.0	305.3	312.6	2.5	78.4	2.7	320.
12.2	44.6	4582.8	575.0	-11.4	-13.8	189.7	3.7	0.6	3.6	306.6	313.5	2.3	82.5	2.9	323.
13.4	47.3	4923.2	550.0	-12.9	-17.7	200.9	3.7	1.3	3.5	308.8	314.2	1.7	66.9	3.1	327.
14.6	50.3	5177.0	525.0	-14.6	-22.2	235.6	3.6	3.0	2.1	310.9	314.8	1.2	52.3	3.2	331.
15.9	53.3	5455.2	500.0	-16.9	-26.1	260.2	5.4	5.3	0.9	312.5	315.5	0.9	44.5	3.1	337.
17.3	56.4	6028.2	475.0	-19.8	-30.3	251.4	7.0	6.7	2.3	313.4	315.6	0.6	38.7	3.1	347.
18.7	59.6	6427.1	450.0	-23.0	-33.1	232.2	5.6	4.4	3.4	314.4	316.1	0.5	38.5	3.3	357.
20.3	63.0	6842.6	425.0	-27.0	-35.8	245.5	2.1	1.9	0.9	314.4	315.9	0.4	42.6	3.5	2.
21.8	66.4	7277.3	400.0	-30.2	-41.3	339.0	2.1	0.7	-2.0	315.7	316.6	0.3	32.8	3.5	2.
23.5	70.1	7732.9	375.0	-33.9	-46.5	321.9	5.3	3.3	-4.1	316.7	317.3	0.2	26.4	3.2	5.
25.2	74.0	8213.2	350.0	-37.0	-51.1	305.3	11.3	9.2	-6.5	318.8	315.2	0.1	21.2	2.8	19.
26.9	78.0	8721.9	325.0	-40.5	99.9	291.0	18.1	16.9	-6.5	320.9	999.9	99.9	999.9	3.0	50.
28.6	82.3	9262.3	300.0	-45.0	99.9	276.0	21.0	20.8	-2.2	321.5	999.9	99.9	999.9	4.8	73.
30.7	86.8	9837.2	275.0	-49.6	99.9	256.1	23.9	23.2	5.7	323.4	999.9	99.9	999.9	7.2	78.
33.0	91.6	10454.6	250.0	-54.1	99.9	235.2	28.5	23.4	16.3	325.7	999.9	99.9	999.9	10.7	73.
35.2	96.8	11123.2	225.0	-59.0	99.9	221.2	32.1	21.2	24.2	328.1	999.9	99.9	999.9	15.1	65.
37.9	102.5	11654.0	200.0	-62.0	99.9	227.8	30.3	22.4	20.4	334.5	999.9	99.9	999.9	19.5	59.
40.4	108.5	12077.6	175.0	-63.0	99.9	259.5	15.4	15.1	2.8	344.6	999.9	99.9	999.9	22.7	60.
43.6	115.3	13035.9	150.0	-60	99.9	260.9	9.7	9.5	1.5	366.4	999.9	99.9	999.9	24.6	62.
47.6	122.7	14776.2	125.0	-5	99.9	263.4	8.6	8.6	1.0	386.6	999.9	99.9	999.9	26.5	63.
52.3	131.0	16174.0	100.0	-55.1	99.9	271.4	6.1	6.1	-0.2	412.9	999.9	99.9	999.9	28.6	65.
56.1	140.0	17577.6	75.0	-59.5	99.9	272.5	4.9	4.9	-0.3	448.3	999.9	99.9	999.9	30.4	66.
66.1	150.0	20520.6	50.0	-57.5	99.9	256.8	4.2	4.1	1.0	504.0	999.9	99.9	999.9	32.6	71.
78.8	160.5	24558.5	25.0	-49.9	99.9	230.4	2.5	1.9	1.6	641.5	999.9	99.9	999.9	32.9	70.

0 BY SPEED MEANS ELEVATION ANGLE BETWEEN 6 AND 10 DEG
 0 BY TEMP MEANS TEMPERATURE OR TIME HAVE BEEN INTERPOLATED
 00 BY SPEED MEANS ELEVATION ANGLE LESS THAN 6 DEG

STATION NO. 11001
MARSHALL SFC, ALABAMA

2 MAY 1976
2315 GMT

113 179. 0

TIME MIN	CATCH	HEIGHT CM	PRES MB	TEMP DG C	DEW PT DG C	DIR DG	SPEED M/SEC	U COMP M/SEC	V COMP M/SEC	POT Y DG K	E POT Y DG K	W X STO CM/SEC	RM PCT	RANGE AZ MR DG
6.0	7.6	195.0	926.7	18.0	1.9	330.0	2.1	1.1	-1.8	291.8	365.5	5.1	39.0	0.0 0.
6.5	6.9	180.0	1000.5	6.9	6.9	99.0	99.0	99.0	99.0	99.0	99.0	99.0	99.0	99.0 99.0
6.6	5.3	313.7	975.0	17.0	2.1	52.3	2.5	-2.0	-1.5	292.3	304.7	4.6	36.7	0.0 100.
6.7	11.8	586.0	956.0	16.5	0.6	30.4	6.1	-2.1	-3.5	291.9	303.2	4.2	38.2	0.4 193.
6.8	14.3	778.4	923.3	12.4	-0.4	22.4	8.5	-2.1	-5.1	291.0	302.0	4.0	41.2	0.7 194.
6.9	16.8	1057.3	900.0	10.5	-0.8	34.9	4.5	-2.6	-3.7	292.4	302.4	4.0	45.3	0.9 198.
7.0	19.3	1291.1	875.0	8.9	-1.9	82.5	2.7	-2.7	-0.4	292.6	302.1	3.8	47.9	1.0 202.
7.5	21.5	1423.1	856.0	6.8	-1.9	102.0	2.7	-2.4	0.6	293.3	304.2	3.9	53.8	1.0 209.
8.0	24.8	1723.0	825.0	7.1	-26.8	349.0	2.9	0.4	-2.9	294.1	297.7	0.5	6.9	1.1 212.
8.1	27.2	1578.3	800.0	8.1	-3.3	302.6	6.5	9.3	-3.5	299.8	301.0	0.3	4.1	1.1 202.
8.2	29.9	2232.6	775.0	7.5	-29.3	291.0	8.0	7.5	-2.9	301.9	303.3	0.4	5.2	1.2 185.
8.3	26.7	2552.1	752.0	6.8	-27.0	288.2	9.6	9.1	-3.0	303.9	305.7	0.6	6.8	1.3 168.
8.4	25.4	2756.6	725.0	5.5	-13.0	286.3	11.1	10.6	-3.1	305.8	311.4	2.0	25.4	1.6 154.
8.5	28.2	3072.4	700.0	4.8	-11.3	289.4	13.3	12.5	-4.4	306.7	312.6	2.3	32.4	2.1 141.
8.6	31.1	3247.2	675.0	2.6	-17.8	290.4	16.1	15.1	-5.6	308.5	312.9	1.4	20.5	2.0 133.
8.7	34.1	3671.4	652.0	1.8	-22.8	286.5	19.5	18.7	-8.5	310.1	313.1	0.9	14.0	3.7 127.
8.8	37.1	3508.7	625.0	-2.0	-16.8	282.4	22.0	18.7	-4.7	310.1	315.5	1.4	26.8	4.7 122.
8.9	40.1	4248.0	600.0	-3.5	-17.2	281.4	23.5	23.1	-4.4	317.1	317.3	1.7	33.9	5.8 118.
9.0	43.1	4643.5	575.0	-5.1	-15.8	284.8	23.2	22.5	-5.9	314.1	320.2	1.9	42.5	7.1 115.
9.1	46.1	4911.5	550.0	-6.1	-16.5	285.5	21.7	20.9	-5.8	314.5	320.5	1.9	50.6	8.2 114.
9.2	49.8	5228.8	525.0	-11.2	-14.7	282.3	23.2	22.8	-5.0	315.0	320.3	1.7	53.4	9.4 112.
9.3	52.4	5500.0	500.0	-14.3	-19.6	283.5	26.7	24.1	-5.8	315.7	320.6	1.6	63.9	10.9 111.
9.4	56.4	6100.4	475.0	-17.3	-21.3	288.4	23.5	22.3	-7.4	316.5	321.3	1.5	71.2	12.2 110.
9.5	70.1	6513.7	450.0	-25.1	-23.7	290.7	24.8	23.2	-8.8	318.0	322.1	1.2	72.6	13.9 110.
9.6	73.8	6633.6	425.0	-23.1	-28.7	288.9	26.9	25.4	-8.7	319.4	322.7	1.0	72.0	15.8 110.
9.7	77.6	7377.0	400.0	-26.5	-29.7	288.2	26.0	24.7	-8.1	320.6	323.3	0.8	73.9	17.9 110.
9.8	81.5	7845.4	375.0	-29.6	-34.7	288.7	30.1	28.5	-8.0	322.5	324.3	0.5	60.8	20.2 110.
9.9	85.3	8328.7	350.0	-32.5	-38.1	266.7	39.3	37.7	-11.3	323.6	325.0	0.4	61.8	23.9 110.
10.0	88.8	8648.3	325.0	-37.5	-43.2	281.4	38.5	37.7	-7.6	325.0	325.9	0.2	54.6	28.3 108.
10.1	94.2	9392.2	300.0	-41.6	55.9	283.6	46.9	39.7	-9.6	326.7	999.9	99.9	99.9	32.9 108.
10.2	98.8	9578.7	275.0	-46.2	99.9	283.6	42.7	41.4	-10.2	328.1	999.9	99.9	99.9	38.2 107.
10.3	103.4	10633.9	250.0	-51.1	54.8	281.0	48.2	44.4	-8.4	330.2	999.9	99.9	99.9	43.6 107.
10.4	108.0	11234.1	225.0	-55.1	99.9	281.5	54.4	53.3	-10.9	334.0	999.9	99.9	99.9	50.0 106.
10.5	112.6	12022.7	200.0	-60.2	99.9	999.9	99.9	99.9	99.9	237.5	999.9	99.9	99.9	999.9 99.9
10.6	99.9	99.9	175.0	99.9	99.9	99.9	99.9	99.9	99.9	99.9	99.9	99.9	99.9	999.9 99.9
10.7	99.9	99.9	150.0	99.9	99.9	99.9	99.9	99.9	99.9	99.9	99.9	99.9	99.9	999.9 99.9
10.8	99.9	99.9	125.0	99.9	99.9	99.9	99.9	99.9	99.9	99.9	99.9	99.9	99.9	999.9 99.9
10.9	99.9	99.9	100.0	99.9	99.9	99.9	99.9	99.9	99.9	99.9	99.9	99.9	99.9	999.9 99.9
11.0	99.9	99.9	75.0	99.9	99.9	99.9	99.9	99.9	99.9	99.9	99.9	99.9	99.9	999.9 99.9
11.1	99.9	99.9	50.0	99.9	99.9	99.9	99.9	99.9	99.9	99.9	99.9	99.9	99.9	999.9 99.9
11.2	99.9	99.9	25.0	99.9	99.9	99.9	99.9	99.9	99.9	99.9	99.9	99.9	99.9	999.9 99.9
11.3	99.9	99.9	0.0	99.9	99.9	99.9	99.9	99.9	99.9	99.9	99.9	99.9	99.9	999.9 99.9

0 BY SPEC MEANS ELEVATION ANGLE BETWEEN 6 AND 10 DEG
 0 BY TEMP MEANS TEMPERATURE CAP TIME HAVE BEEN INTERPOLATED
 00 BY SPEC MEANS ELEVATION ANGLE LESS THAN 6 DEG

STATION NO. 33001
COLLEGE STATION, TEXAS

2 MAY 1978
2350 GMT

133 86. 0

TIME MIN	CNTCT	HEIGHT CPH	PRES MB	TEMP DG C	DEW PT DG C	DIR DG	SPEED M/SEC	U COMP M/SEC	V COMP M/SEC	POT T DG K	E POT T DG K	MX RTO GM/KG	RH PCT	RANGE KM	AZ DG
59.5	7.0	7	992.1	20.8	16.8	0.0	0.0	0.0	0.0	294.6	326.6	12.3	78.0	0.0	0.
59.9	55.9	5.9	1000.0	59.9	99.5	99.9	99.9	99.9	99.9	99.9	99.9	99.9	99.9	999.9	999.9
1.2	8.5	25.7	575.0	19.7	16.5	99.9	99.9	99.9	99.9	295.0	326.9	12.3	42.0	999.9	999.9
1.6	10.6	45.2	550.0	16.4	14.7	99.9	99.9	99.9	99.9	293.9	323.0	11.2	89.3	999.9	999.9
2.5	12.8	67.5	525.0	14.3	12.7	99.9	99.9	99.9	99.9	294.0	320.4	10.1	90.0	2.0	268.
2.8	15.1	51.9	500.0	15.0	13.2	123.6	17.9	-14.9	9.9	295.3	325.3	10.7	89.2	2.6	276.
3.8	17.3	112.0	675.0	15.9	14.1	145.5	17.7	-10.0	14.6	31.3	311.6	11.7	89.2	3.6	286.
4.6	15.6	135.5	850.0	14.8	13.1	155.0	18.7	-7.9	17.0	36.7	332.0	11.2	89.2	4.3	294.
5.6	21.8	161.7	625.0	13.7	12.1	164.8	17.2	-4.5	16.6	303.1	332.6	10.9	90.0	5.1	303.
6.6	24.3	151.2	600.0	12.6	11.1	167.9	17.0	-3.6	16.7	304.8	333.5	10.5	89.8	5.9	310.
7.5	20.5	217.3	775.0	11.4	9.8	175.8	18.6	-1.4	18.5	306.1	333.6	9.9	90.0	6.7	316.
8.5	25.1	24.2	750.0	9.7	7.7	177.1	20.7	-1.1	20.7	307.1	332.0	8.9	87.7	7.6	322.
9.6	21.7	273.8	725.0	10.5	-22.4	178.8	20.4	-0.4	20.4	311.0	314.8	1.2	11.6	8.7	327.
10.7	24.3	302.0	700.0	9.1	-24.7	183.5	19.0	1.2	18.9	312.6	315.7	1.0	9.4	9.8	331.
11.7	25.8	325.3	675.0	7.2	-4.0	186.7	21.5	2.5	21.3	313.7	326.3	4.2	44.8	11.0	335.
12.7	25.6	365.3	650.0	4.8	-17.0	187.4	22.7	2.9	22.5	314.4	319.4	1.6	19.2	12.3	339.
14.3	25.2	35.2	625.0	2.9	-25.4	190.7	21.8	4.1	21.4	315.8	318.4	0.8	10.4	13.9	343.
15.7	25.1	42.1	600.0	0.1	-21.7	196.2	21.3	6.0	20.5	316.2	319.8	1.1	17.5	15.4	348.
16.7	25.1	46.5	575.0	-2.9	-25.4	196.2	22.4	6.2	21.5	316.6	319.0	0.3	7.1	18.3	351.
18.3	25.0	45.0	550.0	-5.3	-35.5	195.1	20.2	5.3	19.5	317.6	319.0	0.0	15.7	18.8	359.
19.5	24.1	53.3	525.0	-7.9	-54.9	195.4	19.2	5.1	18.5	318.9	319.1	0.0	1.0	19.6	353.
21.5	23.1	57.1	500.0	-10.2	-58.4	206.4	20.3	9.6	17.8	320.6	320.7	0.0	1.0	21.2	358.
22.4	22.6	61.3	475.0	-13.6	-58.5	216.4	22.7	13.5	18.3	321.2	321.3	0.0	1.0	22.7	358.
24.1	22.0	65.1	450.0	-16.7	-63.5	216.9	24.1	13.9	18.5	322.3	322.4	0.0	1.0	24.5	1.
25.9	17.3	65.4	425.0	-20.4	-62.9	223.5	24.5	16.8	17.7	322.9	322.9	0.0	1.0	26.6	5.
27.5	15.5	73.6	400.0	-23.7	-65.0	226.4	25.2	21.1	20.1	324.2	324.3	0.0	1.0	28.9	9.
29.5	14.7	76.3	375.0	-27.3	-67.4	224.8	31.4	22.1	22.3	325.4	325.5	0.0	1.0	32.0	12.
31.7	14.7	82.6	350.0	-31.2	-70.0	228.8	36.2	27.2	23.9	326.7	326.7	0.0	1.0	35.3	16.
33.8	12.7	86.6	325.0	-35.6	-72.9	235.1	40.3	33.0	23.1	327.6	327.6	0.0	1.0	39.0	20.
35.1	11.6	94.9	300.0	-36.7	-62.7	241.1	44.4	38.9	21.4	330.8	331.9	0.3	66.0	43.3	24.
36.1	11.6	100.2	275.0	-42.7	99.9	244.9	48.2	43.7	20.5	333.4	999.9	99.9	999.9	48.0	29.
40.2	10.0	106.7	250.0	-47.9	99.9	241.1	55.7	48.0	26.9	334.8	999.9	99.9	999.9	53.7	33.
42.0	10.0	113.3	225.0	-54.1	99.9	250.1	40.5	38.1	13.0	335.5	999.9	99.9	999.9	59.5	36.
45.7	10.5	120.9	200.0	-58.7	99.9	250.1	34.5	32.4	11.7	339.8	999.9	99.9	999.9	64.4	40.
48.1	11.2	126.8	175.0	-64.1	99.9	240.8	34.5	30.1	16.9	344.2	999.9	99.9	999.9	69.1	41.
52.5	11.6	138.5	150.0	-64.0	99.9	244.0	32.0	46.7	22.8	359.9	999.9	99.9	999.9	79.8	43.
55.8	14.0	145.6	125.0	-64.6	99.9	247.5	37.9	34.8	14.4	372.0	999.9	99.9	999.9	91.0	47.
61.0	14.3	163.1	100.0	-67.7	99.9	999.9	999.9	99.9	99.9	387.0	999.9	99.9	999.9	97.1	48.
69.9	55.9	59.6	75.0	99.9	99.9	99.9	99.9	99.9	99.9	99.9	999.9	99.9	999.9	999.9	999.9
56.5	55.9	59.9	50.0	99.9	99.9	99.9	99.9	99.9	99.9	99.9	999.9	99.9	999.9	999.9	999.9
55.5	55.9	59.9	25.0	99.9	99.9	99.9	99.9	99.9	99.9	99.9	999.9	99.9	999.9	999.9	999.9

0 BY SPEED MEANS ELEVATION ANGLE BETWEEN 6 AND 10 DEG
0 BY TEMP MEANS TEMPERATURE GR TIME HAVE BEEN INTERPOLATED
00 BY SPEED MEANS ELEVATION ANGLE LESS THAN 6 DEG

Sounding Data

3 May 1978

0300 GMT

STATION NO. 220
 APALACHICOLA, FLORIDA
 3 MAY 1978
 200 GMT

TIME MIN	CATY	HEIGHT GPM	PRES MB	TEMP DG C	DEW PT DG C	DIR DG	SPEED M/SEC	U COMP M/SEC	V COMP M/SEC	POY T DG K	E POT T DG K	MX RTO GM/KG	RH PCT	RANGE KM	AZ DG
0.0	5.0	7.0	1010.4	21.7	20.9	160.0	2.1	-0.7	2.0	294.0	334.1	15.6	95.0	0.0	0.
0.3	5.5	97.1	1000.0	21.3	20.2	999.9	999.9	99.9	99.9	294.4	333.3	15.1	93.6	999.9	999.
1.2	8.1	316.7	975.0	19.9	18.5	999.9	999.9	99.9	99.9	295.2	331.2	13.9	91.7	999.9	999.
2.0	10.4	541.1	950.0	19.9	13.5	145.5	3.6	-2.0	3.0	297.4	325.0	10.6	66.6	0.5	338.
2.9	12.7	772.1	925.0	21.2	8.6	172.6	2.1	-0.3	2.1	301.0	322.1	7.7	44.7	0.7	336.
3.6	15.0	1008.6	900.0	19.3	7.7	215.4	1.7	1.0	1.4	301.4	321.7	7.4	46.9	0.7	340.
4.7	17.4	1250.6	875.0	18.2	1.3	210.3	2.0	1.0	1.8	302.7	316.5	4.9	32.6	0.8	347.
5.7	19.7	1492.2	850.0	17.1	-0.9	192.6	2.5	0.5	2.5	304.1	316.4	4.3	29.6	0.9	351.
6.6	22.2	1731.8	825.0	14.9	6.1	206.7	3.1	1.4	2.8	304.3	324.4	7.2	55.6	1.1	354.
7.5	24.6	2011.6	800.0	13.1	2.1	229.8	3.3	2.5	2.1	305.2	321.3	5.7	48.1	1.2	0.
8.6	27.2	2278.0	775.0	11.0	8.3	248.4	4.4	4.1	1.6	305.7	330.5	9.0	63.6	1.3	9.
9.6	29.7	2511.4	750.0	9.2	7.7	243.5	6.7	6.0	3.0	306.6	331.2	8.8	90.1	1.5	20.
10.7	32.3	2832.1	725.0	7.9	-15.3	242.3	8.4	7.4	3.9	308.1	317.0	3.1	33.9	1.9	30.
11.7	34.9	3121.9	700.0	6.9	-44.4	247.0	9.0	8.3	3.5	312.4	312.7	0.1	1.0	2.4	37.
12.7	37.6	3421.6	675.0	7.0	-45.6	252.0	10.2	9.7	3.2	313.5	313.6	0.1	1.0	2.9	43.
13.5	40.3	3730.0	650.0	4.8	-47.0	258.7	11.3	11.1	2.3	314.4	314.7	0.1	1.0	3.6	50.
15.1	43.1	4037.9	625.0	2.4	-48.5	261.4	12.5	12.4	1.9	315.2	315.5	0.1	1.0	4.3	55.
16.3	46.0	4375.3	600.0	-0.7	-50.4	264.9	13.8	13.7	1.2	315.3	315.6	0.1	1.0	5.2	61.
17.6	48.9	4713.2	575.0	-3.6	-45.6	267.9	14.7	14.7	0.5	315.7	316.1	0.1	2.2	6.2	65.
18.6	51.9	5052.6	550.0	-6.6	-43.3	271.6	14.9	14.9	-0.7	316.2	324.0	2.5	59.0	7.2	68.
20.2	54.0	5444.0	525.0	-9.4	-31.4	272.7	15.8	15.7	-0.7	317.1	318.9	0.5	14.7	8.4	72.
21.4	56.1	5795.0	500.0	-12.5	-26.1	269.9	15.4	15.4	0.0	317.8	318.0	0.0	1.5	9.5	75.
22.6	58.4	6159.0	475.0	-15.1	-37.3	269.4	16.0	16.0	0.2	319.3	320.4	0.3	13.0	10.6	76.
24.2	61.4	6545.4	450.0	-17.9	-23.8	265.7	16.8	16.8	1.3	320.7	324.8	1.2	60.1	12.1	78.
25.6	64.1	7000.4	425.0	-21.0	-23.3	263.1	17.1	16.9	2.1	322.1	326.7	1.4	81.7	13.6	78.
26.6	66.1	7465.5	400.0	-24.5	-20.9	264.7	17.7	17.7	1.6	323.2	326.2	0.9	66.2	15.3	79.
27.4	71.8	7923.5	375.0	-27.4	-30.9	267.9	18.3	18.3	0.7	325.3	328.0	0.8	71.8	17.2	80.
29.1	75.5	8383.5	350.0	-30.5	-35.2	268.1	19.7	19.7	1.7	327.7	329.6	0.5	63.0	19.2	81.
31.0	79.3	8827.3	325.0	-33.5	-37.9	268.1	23.0	23.0	0.8	330.5	332.1	0.4	64.1	21.5	81.
33.0	83.4	9250.4	300.0	-36.8	-47.9	275.5	27.0	26.9	-2.6	330.7	331.3	0.2	37.5	25.0	82.
35.3	87.7	9584.1	300.0	-39.9	-49.9	281.4	31.8	31.2	-6.3	332.6	332.6	99.9	99.9	29.2	85.
37.5	92.0	10058.0	275.0	-43.2	-49.9	284.1	34.8	29.5	-7.4	335.6	335.6	99.9	99.9	33.1	87.
39.5	96.7	10734.3	250.0	-47.4	-49.9	279.3	41.8	29.5	-7.4	338.4	338.4	99.9	99.9	38.9	89.
42.7	101.6	11422.0	225.0	-52.3	-49.9	276.1	52.5	52.2	-5.6	341.1	338.4	99.9	99.9	46.3	91.
45.2	107.0	12175.6	200.0	-57.9	-49.9	274.3	56.0	55.8	-4.2	345.3	335.6	99.9	99.9	57.2	91.
48.9	113.0	13003.9	175.0	-63.4	-49.9	274.3	62.3	62.3	-4.0	356.8	335.6	99.9	99.9	70.7	92.
52.5	115.2	13550.6	150.0	-65.8	-49.9	273.6	62.5	62.5	-4.0	365.0	335.6	99.9	99.9	81.0	93.
55.5	120.3	15041.3	125.0	-71.8	-49.9	284.0	42.5	41.2	-10.3	365.0	335.6	99.9	99.9	88.2	94.
58.5	124.8	16327.1	100.0	-66.7	-49.9	279.7	27.6	27.2	-4.7	437.2	335.6	99.9	99.9	94.6	94.
65.6	142.5	18163.6	75.0	-64.3	-49.9	270.6	14.5	14.5	-0.1	494.4	335.6	99.9	99.9	99.9	94.
74.8	151.7	20584.1	50.0	-64.3	-49.9	286.0	6.7	6.5	-1.9	633.1	335.6	99.9	99.9	99.9	94.
90.5	161.0	25001.4	25.0	-54.7	-49.9	999.9	999.9	99.9	99.9	633.1	335.6	99.9	99.9	99.9	94.

0 BY SPEED MEANS ELEVATION ANGLE BETWEEN 6 AND 10 DEG
 9 BY TEMP MEANS TEMPERATURE OR TIME HAVE BEEN INTERPOLATED
 99 BY SPEED MEANS ELEVATION ANGLE LESS THAN 6 DEG

STATION NO. 232
BOOTHVILLE, LOUISIANA

3 MAY 1978
215 GMT

167 16. 0

TIME MIN	CNTCY	HEIGHT GPM	PRES MB	TEMP DEG C	DEW PT DEG C	DIR DEG	SPEED M/SEC	WIND DIRECTION DEG	WIND VELOCITY M/SEC	POT T DEG K	E POT T DEG K	MX RTO GM/KG	RH PCT	RANGE KM	AZ DEG
0.0	4.4	1.0	1007.0	23.2	22.5	120.0	6.1	-5.3	3.0	295.8	340.6	17.4	94.8	0.9	0.
0.3	4.9	61.8	1000.0	22.1	99.9	131.6	11.9	7.9	7.9	299.9	999.9	99.9	99.9	0.2	316.
1.0	7.1	282.2	975.0	21.9	20.9	141.5	12.2	-7.6	9.5	297.2	339.5	16.2	94.2	0.7	312.
1.8	5.5	508.8	950.0	21.2	20.2	156.2	11.6	-4.6	10.4	296.7	340.5	15.9	94.8	1.2	326.
2.7	11.8	740.6	925.0	20.2	19.1	161.9	11.5	-3.6	10.9	300.0	340.3	15.3	93.4	1.8	328.
3.7	14.3	977.6	900.0	19.0	17.1	157.2	13.1	-5.1	12.1	301.1	338.0	13.8	93.8	2.5	331.
4.6	16.7	1220.4	875.0	18.1	15.4	155.1	13.0	-5.5	11.6	302.6	336.9	12.7	94.5	3.2	332.
5.6	15.2	1468.5	850.0	15.9	13.9	155.4	12.6	-5.2	11.5	302.8	335.0	11.9	88.2	3.9	333.
6.5	21.6	1723.2	825.0	17.2	5.0	162.8	13.3	-3.9	12.7	306.0	325.9	6.8	45.2	4.7	333.
7.5	24.3	1985.2	800.0	15.4	7.2	169.4	11.5	-2.1	11.4	307.6	330.2	8.0	57.8	5.4	335.
8.5	26.8	2253.3	775.0	13.8	6.5	175.4	10.9	-0.9	10.9	308.7	330.9	7.9	61.0	6.0	337.
9.4	25.6	2530.4	750.0	11.9	5.3	186.3	9.5	1.0	9.5	309.5	330.9	7.5	63.9	6.5	339.
10.4	22.4	2813.6	725.0	9.6	2.9	199.7	10.1	3.4	9.5	309.9	328.7	6.5	63.6	7.5	342.
11.5	25.2	3104.6	700.0	8.0	6.9	210.7	12.1	6.2	10.4	311.4	336.9	6.0	92.4	7.5	348.
12.5	28.0	3404.2	675.0	5.9	3.5	218.9	13.6	8.6	10.6	312.3	333.4	7.3	84.5	8.1	350.
13.6	40.9	3712.7	650.0	3.5	1.2	219.6	15.1	9.6	11.6	312.9	331.7	6.5	85.1	8.7	350.
14.6	43.9	4030.0	625.0	1.0	-3.5	220.4	16.9	10.9	12.9	313.6	327.3	4.6	70.1	9.4	359.
15.6	47.1	4357.6	600.0	-0.4	-7.8	227.9	18.9	14.0	12.6	315.7	326.5	3.5	57.0	10.2	3.
16.6	50.3	4656.6	575.0	-2.9	-12.9	230.3	20.2	15.6	12.9	316.6	324.3	2.5	45.9	11.3	9.
17.6	53.4	5047.1	550.0	-5.6	-18.0	233.8	20.7	16.7	12.2	317.5	322.9	1.7	36.8	12.7	15.
18.6	56.7	5410.1	525.0	-8.4	-30.4	244.4	18.7	16.8	8.1	318.3	320.3	0.6	15.2	13.9	19.
19.6	60.2	5787.0	500.0	-10.7	-33.3	255.1	18.1	17.5	4.6	319.9	321.5	0.5	13.5	14.8	23.
20.6	63.9	6179.3	475.0	-13.6	-22.3	261.1	18.4	18.2	2.9	321.1	325.6	1.4	48.6	15.6	27.
21.6	67.3	6568.6	450.0	-16.1	-21.0	260.8	19.4	19.2	3.1	323.0	328.2	1.6	65.4	16.5	31.
22.6	71.0	7017.4	425.0	-18.6	-25.1	260.1	18.7	18.4	3.2	325.2	329.5	1.3	61.8	17.9	36.
23.6	75.0	7467.3	400.0	-21.3	-27.1	266.8	14.6	14.6	0.8	327.4	330.9	1.0	59.0	18.9	39.
24.6	75.2	7940.6	375.0	-24.8	-31.0	270.6	14.6	14.6	-0.1	328.8	331.5	0.8	55.7	19.9	43.
25.6	83.2	8419.7	350.0	-28.0	-33.8	277.0	15.7	15.6	-1.9	329.9	332.2	0.6	61.0	20.8	46.
26.6	87.4	8964.3	325.0	-33.8	-37.9	267.2	19.4	19.3	0.9	331.2	332.8	0.4	61.3	22.0	49.
27.6	92.0	9523.0	300.0	-36.5	-42.0	269.4	30.2	30.2	0.3	333.9	335.0	0.3	56.4	24.0	52.
28.6	96.6	10119.9	275.0	-41.4	-47.0	272.9	39.3	39.3	-2.0	335.3	999.9	99.9	99.9	27.0	58.
29.6	101.6	10759.3	250.0	-47.0	-49.9	271.1	46.1	46.1	-0.9	336.2	999.9	99.9	99.9	31.3	63.
30.6	107.0	11447.6	225.0	-53.0	-49.9	274.0	48.1	48.0	-3.4	337.3	999.9	99.9	99.9	37.7	68.
31.6	112.5	12197.1	200.0	-58.4	-49.9	273.8	47.3	47.2	-3.1	340.4	999.9	99.9	99.9	45.3	73.
32.6	118.5	13027.6	175.0	-63.8	-49.9	270.0	56.0	56.0	0.0	344.7	999.9	99.9	99.9	54.2	76.
33.6	125.0	13658.0	150.0	-68.4	-49.9	264.3	57.0	56.7	5.6	342.3	999.9	99.9	99.9	64.7	78.
34.6	132.0	15037.3	125.0	-72.9	-49.9	266.8	49.7	49.6	2.7	342.9	999.9	99.9	99.9	75.6	79.
35.6	135.5	16343.6	100.0	-73.8	-49.9	273.5	25.1	25.1	-1.8	385.2	999.9	99.9	99.9	84.9	80.
36.6	147.3	18069.3	75.0	-67.2	-49.9	265.1	9.4	9.4	0.8	432.2	999.9	99.9	99.9	98.0	81.
37.6	156.3	20538.3	50.0	-62.1	-49.9	145.1	5.2	-3.0	4.2	497.2	999.9	99.9	99.9	98.0	81.
38.6	167.0	24938.1	25.0	-50.5	-49.9	179.2	3.0	-0.0	3.0	639.4	999.9	99.9	99.9	91.1	86.

* BY SPEED MEANS ELEVATION ANGLE BETWEEN 6 AND 10 DEG
* BY TEMP MEANS TEMPERATURE OR TIME HAVE BEEN INTERPOLATED
* BY SPEED MEANS ELEVATION ANGLE LESS THAN 6 DEG

STATION NO. 235
JACKSON, MISSISSIPPI

3 MAY 1978
200 GMT

TIME MIN	CNTCT	WEIGHT GPH	PRES MB	TEMP DG C	DEM PT DG C	DIR DG	SPEED M/SEC	U COMP M/SEC	V COMP M/SEC	POT T DG K	E POT T DG K	MX RTO GM/KG	RM PCT	RANGE KM	AZ DG
0-0	6-9	100-0	997-2	18-9	13-1	80-0	2-6	-2-6	-0-3	292-3	317-2	9-6	69-0	0-0	0-
05-5	55-9	100-0	1000-0	18-9	94-9	90-9	99-9	99-9	99-9	99-9	999-9	99-9	999-9	999-9	999-9
06-0	5-9	293-5	575-0	17-6	10-6	80-5	10-4	-10-2	-1-7	293-1	315-0	8-3	62-6	0-3	262-
1-7	11-1	515-7	950-0	16-9	8-9	81-5	14-3	-14-1	-2-1	294-3	314-5	7-6	59-6	1-0	260-
2-6	13-5	742-7	925-0	15-1	9-3	86-4	14-7	-14-7	-0-9	294-8	316-0	8-0	67-9	2-0	261-
3-7	15-8	575-4	900-0	15-8	14-9	105-4	11-6	-11-2	3-1	297-8	329-5	12-0	94-5	2-7	265-
4-5	18-1	1215-6	875-0	15-2	14-9	119-1	11-5	-10-1	5-6	299-6	332-4	12-3	98-2	3-2	269-
5-2	20-5	1461-1	850-0	13-4	13-1	126-9	10-9	-8-7	6-3	300-2	330-4	11-3	97-9	3-6	274-
6-0	22-9	1712-8	825-0	12-2	11-9	139-5	8-3	-5-4	6-3	301-5	330-4	10-7	97-7	4-0	276-
6-8	25-4	1570-9	800-0	10-7	10-3	138-9	5-9	-3-9	4-4	302-5	329-5	9-9	97-5	4-2	281-
7-7	28-0	2235-7	775-0	9-6	9-2	171-6	4-0	-0-6	4-0	304-1	330-2	9-5	97-3	4-4	283-
8-1	30-4	2503-2	750-0	8-1	7-7	217-0	3-3	2-0	2-6	305-4	330-0	8-9	97-1	4-4	285-
8-4	32-0	2785-0	725-0	6-7	6-4	244-2	5-3	4-7	2-3	306-8	330-3	8-4	97-9	4-3	287-
10-4	35-6	3077-7	700-0	4-3	4-0	263-5	9-2	9-2	1-1	307-2	328-0	7-3	98-3	3-9	251-
11-2	38-2	3372-0	675-0	3-1	2-8	268-8	13-0	13-0	0-3	309-1	329-0	7-0	97-7	3-2	298-
12-6	41-0	3677-2	650-0	1-3	0-8	270-8	13-8	13-8	-0-2	310-4	328-1	6-3	96-4	2-4	305-
14-5	43-8	3992-3	625-0	-0-9	-1-0	282-3	12-5	11-5	-4-7	311-4	328-1	5-7	99-4	1-3	344-
16-2	46-7	4318-4	600-0	-1-5	-2-3	282-3	18-7	18-2	-4-1	314-3	330-4	5-4	94-9	1-2	61-
19-0	49-6	4650-6	575-0	-4-3	-5-3	277-5	22-3	22-1	-2-9	315-0	328-5	4-5	92-6	4-3	86-
21-0	52-5	5000-4	550-0	-6-3	-7-3	269-6	19-8	19-8	0-2	316-6	328-8	4-0	93-0	7-3	90-
24-2	55-6	5360-0	525-0	-8-7	-9-9	261-9	21-4	21-1	3-0	317-9	328-5	3-4	91-2	10-4	85-
25-1	58-8	5745-5	500-0	-10-2	-11-3	243-9	23-1	20-7	10-2	320-7	330-7	3-2	91-0	12-6	87-
27-2	62-0	6140-8	475-0	-12-0	-13-4	231-3	24-5	19-1	15-3	323-1	332-2	2-9	89-1	14-3	83-
28-6	65-3	6553-0	450-0	-14-8	-16-4	228-4	25-3	20-1	16-8	324-7	331-2	2-3	86-9	16-0	78-
30-1	68-7	6983-7	425-0	-18-4	-20-4	229-2	26-5	20-1	17-3	325-3	331-2	1-8	84-3	18-1	75-
31-0	72-3	7435-0	400-0	-14-9	-22-3	959-9	99-9	99-9	99-9	329-1	334-4	1-6	81-4	995-9	999-
35-5	77-9	775-0	375-0	54-9	54-9	99-9	99-9	99-9	99-9	99-9	999-9	99-9	999-9	999-9	999-
39-5	82-9	99-9	350-0	59-9	59-9	99-9	99-9	99-9	99-9	99-9	999-9	99-9	999-9	999-9	999-
43-5	87-9	99-9	325-0	59-9	59-9	99-9	99-9	99-9	99-9	99-9	999-9	99-9	999-9	999-9	999-
47-9	92-9	99-9	300-0	59-9	59-9	99-9	99-9	99-9	99-9	99-9	999-9	99-9	999-9	999-9	999-
51-5	97-9	99-9	275-0	59-9	59-9	99-9	99-9	99-9	99-9	99-9	999-9	99-9	999-9	999-9	999-
55-5	102-9	99-9	250-0	59-9	59-9	99-9	99-9	99-9	99-9	99-9	999-9	99-9	999-9	999-9	999-
59-5	107-9	99-9	225-0	59-9	59-9	99-9	99-9	99-9	99-9	99-9	999-9	99-9	999-9	999-9	999-
63-5	112-9	99-9	200-0	59-9	59-9	99-9	99-9	99-9	99-9	99-9	999-9	99-9	999-9	999-9	999-
67-5	117-9	99-9	175-0	59-9	59-9	99-9	99-9	99-9	99-9	99-9	999-9	99-9	999-9	999-9	999-
71-5	122-9	99-9	150-0	59-9	59-9	99-9	99-9	99-9	99-9	99-9	999-9	99-9	999-9	999-9	999-
75-5	127-9	99-9	125-0	59-9	59-9	99-9	99-9	99-9	99-9	99-9	999-9	99-9	999-9	999-9	999-
79-5	132-9	99-9	100-0	59-9	59-9	99-9	99-9	99-9	99-9	99-9	999-9	99-9	999-9	999-9	999-
83-5	137-9	99-9	75-0	59-9	59-9	99-9	99-9	99-9	99-9	99-9	999-9	99-9	999-9	999-9	999-
87-5	142-9	99-9	50-0	59-9	59-9	99-9	99-9	99-9	99-9	99-9	999-9	99-9	999-9	999-9	999-
91-5	147-9	99-9	25-0	59-9	59-9	99-9	99-9	99-9	99-9	99-9	999-9	99-9	999-9	999-9	999-

* BY SPEED MEANS ELEVATION ANGLE BETWEEN 6 AND 10 DEG
 * BY TEMP MEANS TEMPERATURE OR TIME HAVE BEEN INTERPOLATED
 ** BY SPEED MEANS ELEVATION ANGLE LESS THAN 6 DEG

ORIGINAL PAGE IS
OF POOR QUALITY

STATION NC. 240
LAKE CHARLES, LOUISIANA
3 MAY 1978
200 GMT

100 01. 0

TIME MIN	CNTCT	WEIGHT GPM	PRES MB	TEMP DC C	DEB PT DC C	DIR DC	SPEED M/SEC	U COMP M/SEC	V COMP M/SEC	POT T DC K	E POT T DC K	WX RTO GM/KG	RH PCT	RANCC KM	AZ DC
0.0	6.2	5.0	1001.7	21.7	18.5	60.0	6.1	-5.3	-3.0	294.7	329.0	13.5	82.0	0.0	0.
0.1	6.4	19.8	1000.0	21.7	18.0	65.9	6.8	-6.2	-2.8	294.8	330.7	13.6	83.8	0.1	338.
1.0	6.5	240.6	975.0	21.7	21.0	99.9	11.7	-11.5	2.0	297.0	339.3	16.3	95.8	0.6	260.
1.8	10.6	466.7	950.0	20.4	19.7	117.7	15.6	-13.8	7.2	297.9	338.4	15.5	95.6	1.2	275.
2.6	12.6	697.7	925.0	19.4	18.6	126.1	18.4	-14.8	10.8	299.2	338.2	14.8	95.4	2.1	288.
3.6	14.6	533.9	900.0	18.2	17.4	132.5	18.8	-13.9	12.7	300.3	337.7	14.1	95.3	3.2	295.
4.8	16.9	1175.9	875.0	17.5	16.8	141.1	19.2	-12.0	14.9	302.0	339.3	13.9	95.9	4.3	301.
5.6	19.1	1424.7	850.0	17.2	16.5	151.4	20.6	-9.9	18.1	304.2	342.2	14.1	95.7	5.2	305.
6.4	21.3	1680.0	825.0	15.8	15.1	162.3	19.3	-5.9	18.4	305.3	341.3	13.2	95.6	6.1	310.
7.3	23.5	1541.7	800.0	13.5	12.7	172.0	19.3	-2.7	19.1	305.5	337.4	11.7	94.8	6.8	315.
8.9	25.8	2208.7	775.0	11.4	10.6	172.9	21.4	-2.6	21.3	306.1	336.9	10.5	94.9	8.5	323.
9.9	28.1	2482.5	750.0	9.4	2.0	172.8	21.7	-2.7	21.5	306.8	323.6	5.9	99.9	9.8	328.
11.0	30.5	2765.2	725.0	14.2	2.0	180.5	19.2	0.2	19.2	311.7	329.5	6.1	53.2	10.9	331.
12.2	32.9	3058.4	700.0	10.2	-16.3	199.8	20.6	3.5	20.3	313.8	318.6	1.5	13.8	12.0	334.
13.4	35.3	3355.6	675.0	8.7	-41.6	197.4	20.8	6.2	19.8	315.4	316.0	0.1	1.4	13.2	338.
14.7	37.8	3670.8	650.0	6.8	-60.3	199.3	22.1	7.3	20.8	316.7	317.9	0.4	3.6	14.6	343.
16.0	40.4	3591.1	625.0	4.2	-29.4	199.8	23.8	8.1	22.4	317.2	319.3	0.6	7.6	16.0	346.
17.3	43.0	4321.1	600.0	1.1	-18.4	205.9	24.2	10.5	21.8	317.4	322.2	1.5	21.6	17.6	350.
18.6	45.7	4601.4	575.0	-1.9	-17.2	209.9	24.0	12.0	20.8	317.8	323.4	1.7	29.9	19.2	354.
20.0	48.4	5013.4	550.0	-4.2	-27.1	216.7	22.5	13.4	18.1	319.1	321.6	0.7	14.7	20.7	357.
21.4	51.3	5377.7	525.0	-6.8	-38.1	227.1	22.8	16.7	15.5	320.2	321.5	0.4	8.2	22.1	0.
22.7	54.2	5750.5	500.0	-9.8	-32.0	235.5	23.0	19.0	13.1	321.2	325.0	0.5	14.9	23.2	4.
24.1	57.3	6150.0	475.0	-13.1	-25.7	236.2	21.8	18.2	12.2	322.1	325.0	1.0	33.7	24.5	8.
25.4	60.3	6556.1	450.0	-16.8	-27.6	232.4	21.6	17.1	10.6	324.3	324.3	0.0	38.5	25.8	11.
27.3	63.5	6966.5	425.0	-19.3	-24.6	243.6	22.6	17.5	10.6	325.6	325.6	0.0	1.0	28.8	17.
29.3	65.5	10070.1	400.0	-22.6	-24.6	243.6	22.6	20.2	10.0	325.6	326.9	0.0	1.0	30.7	20.
31.6	70.3	7501.8	375.0	-26.3	-66.7	242.1	25.1	22.2	11.8	326.8	327.8	0.0	1.0	32.9	24.
32.7	73.8	8396.5	350.0	-30.4	-69.5	248.5	27.1	25.2	9.9	327.7	327.8	0.0	1.0	35.5	28.
34.2	77.5	8521.0	325.0	-34.6	-72.2	250.4	35.2	33.2	11.8	329.0	329.0	0.0	1.0	38.9	34.
37.0	81.5	5475.6	300.0	-38.1	-74.5	251.8	43.1	40.9	13.5	331.7	331.7	0.0	99.9	44.7	39.
39.3	85.5	10070.1	275.0	-41.7	99.9	252.6	47.0	44.9	14.0	334.8	999.9	99.9	99.9	50.9	43.
41.8	90.0	10710.3	250.0	-46.2	99.9	252.5	48.9	46.7	14.7	337.4	999.9	99.9	99.9	57.0	47.
44.3	94.6	11403.5	225.0	-51.4	99.9	251.3	48.0	43.1	13.0	339.7	999.9	99.9	99.9	64.0	50.
47.1	95.6	12157.9	200.0	-58.2	99.9	257.4	33.8	32.9	7.4	340.7	999.9	99.9	99.9	70.2	52.
50.8	105.0	12509.4	175.0	-61.9	99.9	248.6	41.99	39.0	15.3	347.8	999.9	99.9	99.9	79.0	54.
54.0	111.0	13522.7	150.0	-66.4	99.9	254.3	54.49	52.4	14.8	355.8	999.9	99.9	99.9	90.3	57.
57.8	117.8	15024.3	125.0	-68.2	99.9	260.1	38.88	38.2	6.7	371.5	999.9	99.9	99.9	97.1	59.
62.3	125.0	16355.5	100.0	-70.7	99.9	258.1	24.38	23.8	5.0	391.2	999.9	99.9	99.9	101.8	60.
68.6	133.3	18099.1	75.0	-64.4	99.9	257.9	7.69	7.4	1.6	437.5	999.9	99.9	99.9	101.8	60.
78.4	142.0	20581.1	50.0	-61.5	99.9	238.5	7.7	6.6	4.0	498.5	999.9	99.9	99.9	99.9	99.9.
95.9	159.6	99.9	25.0	99.9	99.9	99.9	99.9	99.9	99.9	99.9	99.9	99.9	99.9	99.9	99.9.

0 BY SPEED MEANS ELEVATION ANGLE BETWEEN 6 AND 10 DEG
 0 BY TEMP MEANS TEMPERATURE OR TIME HAVE BEEN INTERPOLATED
 00 BY SPEED MEANS ELEVATION ANGLE LESS THAN 6 DEG

STATION NO. 247
LONGVIEW, TEXAS

3 MAY 1978
200 GMT

133 64. 0

TIME MIN	CNTCT	HEIGHT GPM	PRES MB	TEMP DG C	DEW PT DG C	DIR DG	SPEED M/SEC	U COMP M/SEC	V COMP M/SEC	POT T DG K	E POT T DG K	MX RTO GM/KG	RM PCT	RANGE KM	AZ DG
55.5	7.4	124.0	950.7	15.6	6.3	70.0	7.1	-6.7	-2.4	289.5	305.6	6.1	54.0	0.0	0.
55.9	55.9	588.9	1000.0	99.9	99.9	99.9	99.9	99.9	99.9	99.9	99.9	99.9	99.9	99.9	999.9
0.3	9.7	253.4	575.0	14.4	6.1	85.8	12.2	-12.2	-0.0	285.7	305.8	6.1	57.4	0.3	272.
1.3	10.7	478.3	550.0	12.6	5.4	93.1	16.0	-16.0	0.9	290.0	307.5	5.9	61.6	0.9	272.
1.7	12.7	701.7	925.0	10.8	6.2	93.6	20.3	-20.2	2.0	290.4	307.5	6.5	73.7	1.7	272.
2.7	14.9	530.0	900.0	10.2	9.7	112.6	23.5	-21.7	9.0	292.1	314.2	8.4	96.4	2.7	276.
3.6	16.9	116.5	875.0	15.4	15.1	136.6	21.4	-14.7	15.6	295.8	333.2	12.5	98.1	3.6	284.
4.5	15.0	1415.0	850.0	15.1	14.8	147.3	18.8	-10.1	15.8	302.0	335.8	12.6	97.9	4.6	293.
5.3	21.2	1668.3	825.0	14.0	13.7	148.2	17.8	-9.4	15.1	303.4	336.0	12.0	97.7	5.4	298.
6.3	23.5	1928.6	800.0	12.6	12.2	159.9	17.5	-6.0	16.4	304.6	335.3	11.2	97.0	6.3	304.
7.3	45.6	2195.5	775.0	11.8	11.2	163.4	17.3	-5.0	16.6	306.5	336.6	10.2	96.5	7.2	309.
8.3	49.0	2463.9	750.0	10.3	9.8	163.9	17.3	-4.7	16.2	307.8	336.3	10.2	96.5	8.0	313.
9.3	50.4	2711.9	725.0	8.1	7.4	163.6	15.8	-4.5	15.2	308.4	333.7	9.0	95.4	8.9	317.
10.4	52.8	3041.3	700.0	5.9	5.1	164.8	15.4	-4.0	14.9	309.1	331.5	7.9	94.4	9.9	319.
11.4	55.3	3333.2	675.0	4.0	3.0	165.7	16.2	-4.0	15.7	310.1	330.3	7.1	93.4	10.6	321.
12.5	57.6	3643.6	650.0	3.1	2.1	167.4	17.3	-3.8	16.9	312.4	332.4	6.9	93.3	11.2	323.
13.5	60.4	3961.6	625.0	1.3	0.3	169.5	18.0	-3.3	17.7	313.9	332.3	6.3	93.3	11.7	324.
14.5	63.2	4251.5	600.0	-1.1	-2.1	174.6	17.1	-1.6	17.0	314.9	331.2	5.5	92.5	12.2	325.
15.5	65.0	4610.3	575.0	-3.1	-4.1	177.6	18.3	-0.8	18.3	316.4	331.2	4.9	92.6	12.8	327.
16.5	67.8	4948.4	550.0	-2.2	-4.0	181.7	19.8	0.6	19.8	318.9	328.0	4.9	92.6	13.3	328.
17.5	70.6	5311.5	525.0	-0.9	-9.6	195.1	20.9	5.5	20.2	320.2	331.1	3.5	87.1	14.1	331.
18.5	73.4	5727.6	500.0	-14.4	-15.7	198.8	24.8	8.0	23.4	317.9	325.1	2.3	76.3	15.5	337.
19.5	76.2	6117.6	475.0	-13.3	-16.8	200.7	24.5	8.7	22.9	321.5	328.4	2.2	75.2	17.9	343.
20.5	79.0	6503.6	450.0	-19.4	-27.0	212.3	23.5	12.4	19.8	318.9	322.0	0.9	50.5	19.4	347.
21.5	81.7	6855.8	425.0	-22.6	-30.8	215.5	23.0	13.7	18.7	320.0	322.0	0.7	46.9	20.8	351.
22.5	84.4	7368.0	400.0	-26.0	-34.5	222.1	23.0	15.4	17.1	321.2	323.0	0.5	44.6	22.3	355.
23.5	87.0	7852.6	375.0	-28.6	-37.2	227.0	25.2	18.4	17.2	323.8	325.3	0.4	42.9	24.1	0.
24.5	76.0	8342.2	350.0	-32.9	-40.5	233.2	24.7	19.8	14.8	324.3	325.5	0.4	46.5	26.9	5.
25.1	65.0	8804.2	325.0	-34.0	-40.0	247.5	21.0	19.4	8.0	329.8	331.1	0.4	54.4	27.1	8.
25.5	68.3	9423.1	300.0	-38.4	-46.6	263.8	19.9	16.7	2.1	331.4	332.3	0.2	51.2	28.0	12.
31.5	65.8	10612.6	275.0	-63.4	99.9	284.0	22.0	21.9	2.3	332.7	999.9	99.9	999.9	28.8	17.
32.5	53.7	11647.1	250.0	-48.4	99.9	261.0	26.1	25.6	4.1	334.2	999.9	99.9	999.9	30.1	22.
36.3	43.0	11332.7	225.0	-54.6	99.9	262.5	33.0	32.8	4.3	334.9	999.9	99.9	999.9	32.4	28.
36.7	164.6	12074.0	200.0	-61.1	59.9	254.9	37.9	36.6	9.9	336.0	999.9	99.9	999.9	35.8	38.
41.1	110.6	12854.4	175.0	-66.3	99.9	241.9	40.6	35.8	19.1	340.5	999.9	99.9	999.9	40.6	39.
43.6	117.5	13628.0	150.0	-65.8	59.9	252.9	40.4	38.6	11.9	356.8	999.9	99.9	999.9	47.0	43.
47.2	145.0	14940.0	125.0	-66.0	99.9	253.7	26.9	25.9	7.5	375.5	999.9	99.9	999.9	52.4	47.
51.1	133.3	16299.4	100.0	-60.1	99.9	999.9	999.9	99.9	99.9	400.0	999.9	99.9	999.9	56.7	49.
55.5	55.9	59.9	75.0	99.9	99.9	99.9	99.9	99.9	99.9	99.9	999.9	99.9	999.9	999.9	999.9
55.5	55.5	59.0	25.0	59.9	95.9	95.9	99.9	99.9	99.9	99.9	999.9	99.9	999.9	999.9	999.9
55.5	55.5	59.0	25.0	59.9	99.9	99.9	99.9	99.9	99.9	99.9	999.9	99.9	999.9	999.9	999.9

9 BY SPEED MEANS ELEVATION ANGLE BETWEEN 6 AND 10 DEG
 * BY TEMP MEANS TEMPERATURE OR TIME HAVE BEEN INTERPOLATED
 ** BY SPEED MEANS ELEVATION ANGLE LESS THAN 6 DEG

ORIGINAL PAGE IS OF POOR QUALITY

STATION NO. 258
W. C. ORLANDO, TEXAS

J M V 1978
309 GWT

TIME MIN	CNTCT	HEIGHT GPM	PRES MB	TEMP DEG C	WIND DIR DEG	WIND SPCD M/SEC	U COMP M/SEC	V COMP M/SEC	POT T DG K	E POT T DG K	WX R70 GM/KG	RM PCT	RANGE KM	AZ DEG
0-3	6-4	33-0	597-7	27-3	360-0	1-5	0-0	-1-5	296-4	341-6	17-5	97-0	0-0	0-0
55-9	55-9	59-9	1000-0	99-9	360-0	99-9	99-9	99-9	99-9	999-9	99-9	999-9	999-9	999-9
0-6	2-3	23-4-5	575-0	21-7	315-2	2-1	0-1	-2-1	297-5	340-2	16-4	93-1	0-0	175-0
1-5	10-4	460-9	950-0	9-7	157-3	1-5	0-0	-1-5	298-5	339-5	15-6	93-3	0-1	183-0
2-3	12-5	652-0	925-0	17-9	320-0	1-7	1-0	-1-3	298-9	336-2	14-1	92-6	0-2	175-0
3-3	14-7	927-8	900-0	7-2	2-2-3	2-5	1-9	-1-6	299-7	333-9	12-9	90-0	0-3	157-0
4-3	16-9	1169-4	875-0	7-2	3-2-3	6-7	3-5	-3-1	301-8	333-5	12-5	87-2	0-5	149-0
5-0	15-1	1417-1	850-0	1-6	3-1-9	6-8	5-8	-3-1	302-3	333-8	11-7	89-1	0-7	140-0
5-8	23-6	1670-6	825-0	1-6	3-1-9	6-8	5-8	-3-1	302-3	333-8	11-7	89-1	0-7	140-0
6-6	23-6	1931-6	800-0	1-6	3-1-9	6-8	5-8	-3-1	302-3	333-8	11-7	89-1	0-7	140-0
7-4	26-0	2155-2	775-0	1-8	304-7	20-3	16-0	-12-4	306-7	327-8	7-5	57-7	1-9	134-0
8-2	22-3	2474-5	750-0	1-8	304-7	20-3	16-0	-12-4	306-7	327-8	7-5	57-7	1-9	134-0
9-1	20-8	2757-1	725-0	1-8	304-7	20-3	16-0	-12-4	306-7	327-8	7-5	57-7	1-9	134-0
10-1	20-8	2757-1	725-0	1-8	304-7	20-3	16-0	-12-4	306-7	327-8	7-5	57-7	1-9	134-0
11-2	25-7	3348-2	700-0	1-8	304-7	20-3	16-0	-12-4	306-7	327-8	7-5	57-7	1-9	134-0
12-3	28-3	3656-4	675-0	1-8	304-7	20-3	16-0	-12-4	306-7	327-8	7-5	57-7	1-9	134-0
13-4	40-9	3973-4	625-0	0-6	7-6	16-4	13-5	9-3	313-2	319-0	1-8	20-1	6-4	110-0
14-4	42-6	4255-8	600-0	0-6	7-6	16-4	13-5	9-3	313-2	319-0	1-8	20-1	6-4	110-0
15-6	46-2	4636-5	575-0	0-6	7-6	16-4	13-5	9-3	313-2	319-0	1-8	20-1	6-4	110-0
16-7	48-6	4864-2	550-0	0-6	7-6	16-4	13-5	9-3	313-2	319-0	1-8	20-1	6-4	110-0
18-0	51-7	5344-7	525-0	0-6	7-6	16-4	13-5	9-3	313-2	319-0	1-8	20-1	6-4	110-0
19-4	54-6	5719-4	500-0	0-6	7-6	16-4	13-5	9-3	313-2	319-0	1-8	20-1	6-4	110-0
20-6	57-6	6105-8	475-0	0-6	7-6	16-4	13-5	9-3	313-2	319-0	1-8	20-1	6-4	110-0
21-0	60-4	6517-5	450-0	0-6	7-6	16-4	13-5	9-3	313-2	319-0	1-8	20-1	6-4	110-0
23-1	63-9	6945-8	425-0	0-6	7-6	16-4	13-5	9-3	313-2	319-0	1-8	20-1	6-4	110-0
24-6	67-1	7356-3	400-0	0-6	7-6	16-4	13-5	9-3	313-2	319-0	1-8	20-1	6-4	110-0
26-2	70-6	7870-0	375-0	0-6	7-6	16-4	13-5	9-3	313-2	319-0	1-8	20-1	6-4	110-0
27-9	74-1	8365-6	350-0	0-6	7-6	16-4	13-5	9-3	313-2	319-0	1-8	20-1	6-4	110-0
29-5	77-7	8900-0	325-0	0-6	7-6	16-4	13-5	9-3	313-2	319-0	1-8	20-1	6-4	110-0
31-1	81-7	9422-3	300-0	0-6	7-6	16-4	13-5	9-3	313-2	319-0	1-8	20-1	6-4	110-0
32-8	85-7	10061-3	275-0	0-6	7-6	16-4	13-5	9-3	313-2	319-0	1-8	20-1	6-4	110-0
34-5	90-0	10701-9	250-0	0-6	7-6	16-4	13-5	9-3	313-2	319-0	1-8	20-1	6-4	110-0
37-5	94-6	11352-2	225-0	0-6	7-6	16-4	13-5	9-3	313-2	319-0	1-8	20-1	6-4	110-0
41-4	99-9	12144-0	200-0	0-6	7-6	16-4	13-5	9-3	313-2	319-0	1-8	20-1	6-4	110-0
44-1	104-8	12676-8	175-0	0-6	7-6	16-4	13-5	9-3	313-2	319-0	1-8	20-1	6-4	110-0
46-5	110-8	13913-3	150-0	0-6	7-6	16-4	13-5	9-3	313-2	319-0	1-8	20-1	6-4	110-0
49-1	117-3	15003-1	125-0	0-6	7-6	16-4	13-5	9-3	313-2	319-0	1-8	20-1	6-4	110-0
53-5	124-7	16343-7	100-0	0-6	7-6	16-4	13-5	9-3	313-2	319-0	1-8	20-1	6-4	110-0
58-0	133-0	18070-0	75-0	0-6	7-6	16-4	13-5	9-3	313-2	319-0	1-8	20-1	6-4	110-0
64-2	142-5	20334-5	50-0	0-6	7-6	16-4	13-5	9-3	313-2	319-0	1-8	20-1	6-4	110-0
69-5	55-9	99-9	25-0	0-6	7-6	16-4	13-5	9-3	313-2	319-0	1-8	20-1	6-4	110-0

0 BY SPEED MEANS ELEVATION ANGLE BETWEEN 6 AND 10 DEG
 0 BY TEMP MEANS TEMPERATURE OR TIME HAVE BEEN INTERPOLATED
 00 BY SPEED MEAN ELEVATION ANGLE LESS THAN 6 DEG

STATION NO. 260
STEPHENVILLE, TEXAS

3 MAY 1978
200 GMT

128 82.0

TIME MIN	CNTCT	HEIGHT GPH	PRES MD	TEMP DG C	DEW PT DG C	DIR DG	SPEED M/SEC	U COMP M/SEC	V COMP M/SEC	POT T DG K	E POT T DG F	WX RTO CM/KG	RM PCT	RANGE AZ KM	AZ DG
0.3	10.0	359.0	961.2	8.1	8.0	350.0	7.7	1.3	-7.6	284.5	302.4	7.0	99.0	0.0	8.
9.5	55.9	1000.0	99.9	99.9	99.9	99.9	99.9	99.9	99.9	99.9	99.9	99.9	99.9	99.9	99.9
55.5	55.5	575.0	99.9	99.9	99.9	99.9	99.9	99.9	99.9	99.9	99.9	99.9	99.9	99.9	99.9
0.4	11.0	456.0	520.0	6.1	7.5	350.3	11.5	1.9	-11.3	285.4	303.1	6.9	96.2	0.2	169.
1.2	13.2	715.0	725.0	5.5	6.1	6.1	10.0	-1.1	-9.0	286.0	302.6	6.4	96.9	0.7	172.
2.1	15.5	940.7	500.3	5.8	5.4	26.8	10.7	-5.1	-9.4	287.5	303.9	6.3	97.2	1.2	184.
3.0	17.8	1172.1	675.0	6.7	6.3	79.2	5.4	-5.3	-1.0	290.8	308.9	6.9	97.0	1.6	194.
4.0	20.1	1412.0	850.0	9.2	8.0	218.8	3.6	2.2	2.8	295.8	318.3	8.4	97.4	1.5	196.
5.3	22.5	1660.8	975.0	9.3	7.4	261.1	5.9	5.9	0.9	298.9	323.3	9.0	97.6	1.4	186.
6.1	24.5	1916.7	630.0	6.2	6.7	265.1	7.5	7.5	0.6	300.9	325.1	8.9	97.0	1.4	167.
7.1	27.4	2179.6	775.0	7.1	7.4	272.7	7.4	7.4	-0.3	301.5	321.7	7.3	88.9	1.6	151.
8.2	29.9	2449.6	750.0	7.3	-0.9	275.2	10.6	10.6	-1.0	304.5	318.3	4.8	56.0	1.9	138.
9.2	32.4	2728.4	725.0	5.1	1.7	765.8	13.4	13.4	1.0	305.8	319.2	4.7	58.4	2.5	125.
10.3	34.9	3018.4	700.0	3.3	-2.5	257.1	15.1	14.8	3.3	306.2	315.3	4.6	65.5	3.3	113.
11.5	37.6	3275.1	675.0	2.2	-6.8	259.9	15.0	14.5	4.0	308.1	318.3	3.4	51.5	4.2	104.
12.3	40.2	3613.0	650.0	0.4	-15.8	259.9	15.0	14.7	2.6	309.5	314.4	1.6	26.1	5.2	98.
14.5	43.0	3976.0	625.0	-1.7	-22.4	259.2	18.6	18.3	3.5	310.5	313.7	1.0	18.7	6.3	95.
15.3	45.7	4249.6	600.0	-3.2	-24.9	253.5	24.2	23.1	7.3	312.4	313.6	0.3	6.5	7.9	91.
16.4	48.6	4564.2	575.0	-5.1	-45.6	247.3	26.0	24.0	10.0	314.0	314.5	0.1	2.7	9.6	87.
17.4	51.4	4931.8	550.0	-8.2	-55.2	246.9	24.2	22.3	9.5	314.2	314.4	0.0	1.0	11.2	84.
18.5	54.4	5253.2	525.0	-12.0	-57.5	249.0	21.2	19.8	7.6	314.0	314.1	0.0	1.0	13.1	82.
20.4	57.5	5661.0	500.0	-15.5	-65.8	247.7	22.1	20.4	8.4	314.2	314.6	0.1	4.6	14.8	79.
21.4	60.6	6063.4	475.0	-19.3	-70.1	230.9	18.5	14.7	11.7	314.3	316.5	0.7	37.3	16.1	76.
22.4	63.9	6465.8	450.0	-23.2	-78.9	184.1	16.1	1.2	16.1	320.4	326.5	1.9	93.6	16.7	76.
24.7	67.1	6875.4	425.0	-19.4	-20.0	167.8	21.1	-4.5	20.7	324.2	330.2	1.8	94.6	16.9	71.
25.8	70.6	7284.2	400.0	-22.2	-23.5	165.4	22.9	-5.7	22.2	326.2	330.9	1.4	88.8	17.2	64.
25.9	74.1	7756.0	375.0	-25.4	-27.1	162.7	24.1	-7.2	23.0	327.9	331.7	1.1	85.7	17.7	58.
26.3	77.8	8203.3	350.0	-24.1	-31.1	150.2	25.0	-8.5	23.5	329.5	332.3	0.8	83.0	18.3	51.
26.5	81.7	8615.0	325.0	-33.0	-35.6	157.7	25.2	-9.6	23.3	331.2	333.2	0.6	77.4	19.1	44.
31.5	85.5	9377.5	300.0	-37.1	-40.1	160.9	27.5	-9.0	26.0	333.2	336.6	0.4	72.6	20.4	37.
33.6	89.7	9974.7	275.0	-42.1	-49.9	163.4	30.8	-8.8	29.6	336.2	339.9	99.9	599.9	22.5	30.
35.1	94.0	10604.5	250.0	-47.9	-59.9	166.7	33.3	-6.5	32.6	334.9	339.9	99.9	999.9	25.2	25.
37.7	98.7	11293.8	225.0	-54.1	-69.9	169.0	36.2	-6.5	35.5	335.4	359.9	99.9	999.9	28.6	20.
38.1	103.8	12022.9	200.0	-61.4	-79.9	171.9	39.2	-5.5	38.8	335.5	359.9	99.9	999.9	32.6	16.
42	109.4	12853.6	175.0	-65.9	-89.9	188.6	45.0	6.7	44.5	335.2	359.9	99.9	999.9	38.6	13.
44.8	115.0	13803.1	150.0	-62.3	-99.9	215.6	51.0	29.7	41.4	34.8	359.9	99.9	999.9	46.8	15.
47.1	121.5	14920.0	125.0	-61.4	-99.9	235.4	33.9	27.9	19.3	303.8	359.9	99.9	999.9	54.8	20.
54.7	128.3	16320.0	100.0	-61.9	-99.9	999.9	99.9	99.9	99.9	99.9	999.9	99.9	999.9	58.1	23.
55.9	55.9	55.9	55.9	55.9	55.9	55.9	55.9	55.9	55.9	55.9	55.9	55.9	55.9	55.9	55.9
57.7	57.7	57.7	57.7	57.7	57.7	57.7	57.7	57.7	57.7	57.7	57.7	57.7	57.7	57.7	57.7
59.9	59.9	59.9	59.9	59.9	59.9	59.9	59.9	59.9	59.9	59.9	59.9	59.9	59.9	59.9	59.9

0 BY SPEC WITH ELEVATION ANGLE BETWEEN 6 AND 10 DEG
BY TEMP. MEAS. TEMPERATURE OR TIME HAVE BEEN INTERPOLATED
00 BY SPEED OR WIND ELEVATION ANGLE LESS THAN 3 DEG

ORIGINAL PAGE IS
OF POOR QUALITY

STATION NO. 261
DEL. CO., TEXAS

3 MAY 1978
205 GMT

110 129. 0

TIME MIN	CNTCT	HEIGHT GPM	PRES MB	TEMP DG C	DEW PT DG C	DIR DG	SPEED M/SEC	U COMP M/SEC	V COMP M/SEC	POT T DG K	E POT T DG K	MX RTO GM/KG	RM PCT	RANGE KM	AZ DG
0.0	0.3	314.0	966.3	18.2	16.6	340.0	10.1	3.5	-9.5	294.2	316.3	8.3	61.0	0.0	0.
0.5	5.9	59.9	1000.0	99.9	99.9	99.9	99.9	99.9	99.9	99.9	999.9	99.9	999.9	999.9	999.9
1.0	5.6	42.8	630.0	17.2	9.9	346.1	17.0	4.1	-16.5	294.7	316.3	8.1	62.1	0.5	160.
1.3	11.7	687.0	625.0	15.5	8.2	348.7	19.9	3.5	-19.5	295.2	315.0	7.4	61.8	1.3	168.
2.0	13.8	619.5	600.0	16.3	1.2	343.8	19.4	4.7	-18.8	298.3	311.3	4.7	36.4	2.4	168.
3.0	16.0	1128.7	875.0	16.1	-0.3	339.2	21.2	7.5	-19.8	300.5	312.6	4.2	35.5	3.7	168.
3.5	18.2	1404.0	850.0	13.9	-1.1	342.1	23.0	7.1	-21.7	300.7	314.5	4.2	35.5	4.9	164.
4.7	20.5	1655.4	825.0	13.1	-1.6	340.0	16.7	5.7	-15.0	302.4	314.3	4.1	36.1	5.9	164.
5.7	22.7	1913.2	800.0	11.3	-2.4	333.2	13.7	6.2	-12.1	303.2	314.8	4.0	38.4	6.8	163.
6.5	25.0	2177.9	775.0	10.4	-1.0	343.4	9.6	2.7	-9.2	305.0	318.2	4.6	45.2	7.3	162.
7.3	27.4	2450.9	750.0	10.2	-5.1	317.0	6.1	4.2	-4.5	307.7	318.2	3.6	34.4	7.7	162.
8.4	29.8	2732.6	725.0	9.8	-12.0	275.8	7.2	7.2	-0.7	310.2	316.7	2.1	20.2	7.9	160.
9.4	32.2	3022.7	700.0	7.6	-12.9	270.5	8.0	8.0	-0.1	310.9	317.2	2.0	21.8	8.1	157.
10.4	34.7	3320.7	675.0	4.8	-10.0	255.6	8.1	7.9	2.0	311.0	319.1	2.6	33.2	8.3	154.
11.5	37.2	3627.1	650.0	2.3	-12.6	237.0	9.7	6.1	5.3	311.5	318.4	2.2	32.3	8.3	150.
12.5	39.8	3942.1	625.0	-0.6	-14.5	205.6	16.3	6.0	14.2	314.5	317.7	2.0	34.6	8.1	145.
13.6	42.4	4266.8	600.0	-3.0	-19.6	206.4	20.6	9.1	18.4	312.6	316.9	1.3	26.4	7.4	137.
14.7	45.2	4601.9	575.0	-6.0	-21.1	226.5	18.2	13.2	12.5	313.0	316.9	1.2	29.0	7.4	127.
16.1	48.0	4947.5	550.0	-9.6	-22.2	233.1	18.2	14.6	10.9	312.7	316.5	1.2	34.8	7.8	116.
17.3	50.9	5304.8	525.0	-12.8	-21.9	230.7	19.1	14.8	12.1	313.0	317.0	1.3	46.4	3.6	108.
18.7	53.8	5674.8	500.0	-16.3	-23.5	227.5	21.6	15.5	14.2	313.2	316.8	1.1	53.8	9.5	98.
20.0	56.9	6058.1	475.0	-20.1	-24.7	226.0	22.8	16.4	15.8	313.1	316.6	1.1	68.6	10.6	92.
21.4	60.0	6456.2	450.0	-23.9	-27.2	225.2	25.6	18.2	18.1	313.2	316.5	0.9	74.0	12.1	85.
22.8	63.3	6870.9	425.0	-27.6	-28.4	225.6	29.9	21.4	21.0	313.6	316.5	0.9	92.5	14.0	79.
24.2	66.6	7304.4	400.0	-30.8	-28.3	225.5	33.5	23.9	23.5	315.0	316.4	0.4	58.4	16.9	72.
25.6	70.0	7750.8	375.0	-34.5	-28.5	233.7	35.9	28.9	21.2	315.9	316.4	0.1	22.4	20.7	68.
27.0	73.7	8237.3	350.0	-38.3	-25.5	999.9	999.9	99.9	99.9	317.1	317.4	0.1	20.7	999.9	999.9
28.4	77.4	8744.9	325.0	-40.6	99.9	999.9	999.9	99.9	99.9	320.7	999.9	99.9	999.9	999.9	999.9
29.8	81.3	9260.6	300.0	-43.4	99.9	999.9	999.9	99.9	99.9	324.3	999.9	99.9	999.9	999.9	999.9
31.2	85.5	9809.2	275.0	-45.8	99.9	999.9	999.9	99.9	99.9	329.0	999.9	99.9	999.9	999.9	999.9
32.6	90.0	10500.1	250.0	-48.3	99.9	999.9	999.9	99.9	99.9	334.3	999.9	99.9	999.9	999.9	999.9
34.0	94.8	11188.2	225.0	-52.4	99.9	999.9	999.9	99.9	99.9	338.2	999.9	99.9	999.9	999.9	999.9
35.4	99.8	11945.4	200.0	-56.8	99.9	246.8	41.0	37.7	16.2	346.1	999.9	99.9	999.9	65.1	68.
36.8	105.4	12756.8	175.0	-55.4	99.9	232.3	33.5	26.6	20.6	357.8	999.9	99.9	999.9	71.3	67.
38.2	111.5	13771.0	150.0	-58.2	99.9	999.9	999.9	99.9	99.9	369.8	999.9	99.9	999.9	78.9	66.
39.6	118.0	14850.0	125.0	99.9	99.9	99.9	99.9	99.9	99.9	99.9	999.9	99.9	999.9	999.9	999.9
41.0	125.0	16000.0	100.0	99.9	99.9	99.9	99.9	99.9	99.9	99.9	999.9	99.9	999.9	999.9	999.9
42.4	132.0	17250.0	75.0	99.9	99.9	99.9	99.9	99.9	99.9	99.9	999.9	99.9	999.9	999.9	999.9
43.8	140.0	18600.0	50.0	99.9	99.9	99.9	99.9	99.9	99.9	99.9	999.9	99.9	999.9	999.9	999.9
45.2	148.0	20050.0	25.0	99.9	99.9	99.9	99.9	99.9	99.9	99.9	999.9	99.9	999.9	999.9	999.9
46.6	156.0	21600.0	0.0	99.9	99.9	99.9	99.9	99.9	99.9	99.9	999.9	99.9	999.9	999.9	999.9

0 BY SPEED MEANS ELEVATION ANGLE BETWEEN 6 AND 10 DEG
0 BY TEMP MEANS TEMPERATURE OR TIME HAVE BEEN INTERPOLATED
00 BY SPEED MEANS ELEVATION ANGLE LESS THAN 6 DEG

STATION NO. 269
MIDLAND, TEXAS

3 MAY 1978
200 GMT

186 13. 0

TIME MIN.	CATCT	HEIGHT GPM	PRES MB	TEMP DEG C	DEW PT DEG C	DIR DG	SPEED M/SEC	U COMP M/SEC	V COMP M/SEC	POT T DG K	E POT T DG K	MX RTO GM/KG	RH PCT	RANGE KM	AZ DG
0-0	15-0	873-0	508-9	8-6	6-1	300-0	12-7	4-3	-11-9	289-6	306-7	6-5	84-0	0-0	0-
5-5	55-9	99-9	1000-0	99-9	99-9	99-9	99-9	99-9	99-9	99-9	999-9	99-9	999-9	999-9	999-9
5-5	55-5	59-9	975-0	99-9	99-9	99-9	99-9	99-9	99-9	99-9	999-9	99-9	999-9	999-9	999-9
9-5	55-5	99-9	925-0	99-9	99-9	99-9	99-9	99-9	99-9	99-9	999-9	99-9	999-9	999-9	999-9
0-0	15-8	54-5	900-0	8-4	6-5	351-9	14-8	2-1	-14-6	289-8	307-6	6-8	89-7	0-3	14-3
1-3	18-2	1186-5	875-0	5-7	4-8	351-5	14-7	2-2	-14-5	289-7	306-1	6-2	94-4	1-0	17-2
4-1	40-5	1423-3	850-0	3-7	2-9	343-0	14-8	4-3	-14-1	290-0	304-9	5-6	94-8	1-7	17-2
2-9	42-9	1656-0	825-0	4-7	0-7	322-9	14-2	8-6	-11-3	293-5	305-6	4-4	88-4	2-6	16-7
3-7	45-4	1517-7	800-0	6-6	-5-5	310-2	15-0	11-5	-9-7	298-0	307-1	3-2	42-2	3-0	15-9
4-5	27-6	2177-8	775-0	6-0	-10-0	308-8	14-4	11-8	-6-2	300-3	307-1	2-3	30-5	3-7	15-3
5-5	0-4	2445-4	750-0	4-1	-16-2	300-5	13-4	11-5	-6-6	301-1	305-4	1-4	21-0	4-3	14-8
4-4	33-0	2725-0	725-0	2-6	-2-4	283-5	15-7	15-3	-3-7	302-5	305-3	0-9	13-5	5-0	14-3
7-4	35-7	3033-2	700-0	0-9	-23-7	265-3	18-8	18-8	1-5	303-5	306-1	0-8	13-8	5-7	13-2
6-5	-8-3	3444-2	675-0	-1-0	-29-2	256-8	21-2	20-7	4-8	304-6	306-2	0-5	9-6	6-6	12-6
5-5	41-1	3544-2	650-0	-2-8	-34-9	249-4	20-0	18-7	7-1	305-3	306-8	0-3	6-5	7-4	11-7
10-5	43-9	3524-0	625-0	-4-5	-43-0	243-4	17-4	15-6	7-0	307-3	307-7	0-1	3-1	8-2	11-1
11-7	46-8	4233-3	600-0	-7-5	-29-7	240-9	18-3	16-8	9-4	307-4	309-2	0-5	16-9	9-0	10-8
12-7	45-7	4522-9	575-0	-10-3	-33-1	239-6	22-8	19-7	11-6	308-0	305-3	0-4	13-4	9-9	10-0
13-7	-2-6	4622-9	550-0	-13-8	-29-3	236-0	20-1	19-1	13-2	307-7	309-7	0-6	25-6	11-0	9-5
14-5	53-6	5244-2	525-0	-16-8	-26-9	236-6	23-7	19-8	13-0	308-2	310-8	0-8	41-0	12-4	9-2
16-0	55-5	5638-5	500-0	-19-9	-25-7	236-6	21-7	18-1	12-0	308-6	311-8	0-9	59-7	13-7	8-7
17-4	2-1	5938-8	475-0	-24-9	-27-1	235-2	19-4	15-9	11-1	309-6	312-4	0-9	68-5	15-2	8-2
18-8	65-4	6363-5	450-0	-26-3	-28-2	232-1	19-1	15-1	11-7	310-1	312-8	0-8	84-5	16-6	81-6
20-2	65-0	6790-9	425-0	-27-5	-35-2	227-9	19-0	14-1	12-8	311-2	312-7	0-4	57-4	18-0	78-6
21-9	72-6	7241-0	400-0	-34-9	-41-3	224-8	20-8	14-7	14-8	312-3	313-2	0-3	42-1	19-6	75-6
23-3	76-2	7871-7	375-0	-36-4	-45-6	225-3	22-2	15-8	15-6	313-4	314-0	0-2	37-8	21-3	73-6
25-2	60-0	8145-5	350-0	-40-7	49-9	228-0	25-2	18-8	16-9	313-9	316-9	99-9	999-9	23-6	70-6
26-4	64-2	8645-4	325-0	-44-8	56-9	226-1	29-3	24-3	15-3	315-0	319-9	99-9	999-9	25-7	68-6
28-6	58-3	9177-6	300-0	-46-8	99-9	244-3	26-9	21-8	15-7	319-4	319-9	99-9	999-9	29-4	67-6
30-9	54-8	9477-8	275-0	-45-6	99-9	221-0	15-3	10-0	11-5	329-2	329-9	99-9	999-9	32-2	65-6
33-4	37-4	10359-7	250-0	-47-4	44-9	219-5	14-6	9-3	11-3	335-6	335-6	99-9	999-9	33-6	64-6
35-6	12-2	11644-5	225-0	-48-0	59-9	216-4	20-4	12-1	16-5	344-9	344-9	99-9	999-9	35-9	62-6
38-2	17-5	12799-0	200-0	-48-1	59-9	215-7	23-2	16-6	16-2	356-7	356-7	99-9	999-9	39-5	60-6
40-5	11-3-5	12716-5	175-0	-51-6	59-9	208-4	14-2	10-3	9-8	364-7	364-7	99-9	999-9	42-4	60-6
43-9	119-8	13723-1	150-0	-57-4	99-9	198-3	20-7	6-5	19-7	371-2	371-2	99-9	999-9	44-5	58-6
47-2	1-7-0	14876-6	125-0	-58-9	99-9	228-2	23-7	17-7	15-8	388-3	388-3	99-9	999-9	49-1	54-6
51-6	1-5-0	16275-2	100-0	-58-9	99-9	248-7	16-2	15-1	5-9	413-9	413-9	99-9	999-9	54-2	56-6
56-2	144-0	18050-3	75-0	-63-9	99-9	290-2	6-6	6-2	-2-2	439-0	439-0	99-9	999-9	57-4	54-6
64-1	154-0	20522-8	50-0	-61-1	99-9	237-3	3-2	1-2	-2-9	499-6	499-6	99-9	999-9	57-7	57-6
77-2	166-0	24664-8	25-0	-50-5	99-9	999-9	999-9	99-9	99-9	640-2	640-2	99-9	999-9	57-8	58-6

0 BY SPEED MEANS ELVATIC. ANGLE BETWEEN 6 AND 10 DEG
 0 BY TEMP MEANS TEMPERATURE OR TIME HAVE BEEN INTERPOLATED
 00 BY SPEED MEANS ELVATIC ANGLE LESS THAN 6 DEG

ORIGINAL PAGE IS
OF POOR QUALITY

STATION NO. 327
NASHVILLE, TENNESSEE

3 MAY 1978
200 GMT

186 12. 0

TIME MIN	CNCT	HEIGHT GPM	PRES MB	TEMP DG C	DEM PT DG C	DIR DG	SPEED M/SEC	U COMP M/SEC	V COMP M/SEC	POT T DG K	E POT T DG K	MX RTO GM/KG	RM PCT	RANGE KM	AZ DG
0.0	7.4	160.0	993.9	13.1	2.6	30.0	2.5	-1.2	-2.2	266.8	299.1	4.7	49.0	0.0	0.
55.9	7.5	99.9	1000.0	99.9	99.9	99.9	59.9	99.9	99.9	99.9	99.9	99.9	999.9	999.9	999.9
0.6	7.1	341.7	975.0	13.9	0.9	41.0	9.2	-6.0	-6.9	289.1	300.4	4.7	41.1	0.3	220.
1.4	4.4	555.2	950.0	11.8	0.1	35.4	9.1	-5.3	-7.4	289.2	300.2	4.	44.6	0.7	220.
2.3	3.7	782.0	925.0	9.6	-0.5	29.4	9.4	-4.6	-8.2	289.1	299.9	4.0	49.4	1.2	210.
3.0	16.0	1008.5	900.0	7.5	-1.3	32.1	8.2	-4.3	-6.9	269.3	299.8	3.9	53.5	1.6	210.
4.0	18.4	1235.8	875.0	5.4	-3.4	43.6	7.2	-5.0	-5.2	289.5	298.8	3.4	53.0	2.0	215.
4.7	20.8	1478.0	850.0	3.7	-5.6	64.6	4.8	-4.3	-2.1	290.1	298.2	3.0	57.3	2.3	217.
5.7	23.2	1718.4	825.0	4.0	-13.2	198.7	1.3	0.4	1.3	292.8	297.6	1.7	27.2	2.4	216.
6.5	25.7	1968.6	800.0	4.1	-18.8	270.5	2.7	2.6	-0.4	295.6	298.8	1.1	16.9	2.4	218.
7.5	28.2	2228.5	775.0	3.8	-21.4	285.8	4.5	4.4	-1.2	297.9	300.7	0.9	13.8	2.3	213.
8.4	30.8	2492.5	750.0	3.3	-22.1	295.3	4.9	4.4	-2.1	300.2	302.9	0.9	13.4	2.2	206.
9.3	33.3	2766.9	725.0	2.7	-23.4	292.9	6.3	5.8	-2.5	302.4	304.9	0.8	12.4	2.2	198.
10.4	36.0	3050.0	700.0	2.3	-25.4	292.7	9.7	8.9	-3.7	305.0	307.2	0.7	10.7	2.3	186.
11.6	38.7	3343.1	675.0	0.9	-25.8	293.8	13.2	12.1	-5.3	306.7	308.9	0.7	11.4	2.7	169.
12.7	41.4	3645.5	650.0	-0.5	-24.8	290.7	14.7	13.8	-5.2	308.4	310.9	0.8	13.9	3.3	155.
13.8	44.2	3957.5	625.0	-2.9	-25.3	293.8	15.9	14.5	-6.4	309.2	311.7	0.8	15.9	4.1	145.
14.5	47.0	4279.7	600.0	-4.8	-17.8	295.1	16.6	15.0	-7.1	310.6	315.5	1.6	35.2	5.1	139.
16.5	49.9	4613.2	575.0	-6.7	-24.7	294.4	18.5	17.3	-6.5	312.1	315.0	0.9	22.3	6.4	133.
17.6	52.9	4958.1	550.0	-10.1	-23.9	287.4	20.0	19.1	-6.0	312.1	315.6	1.1	34.2	7.8	129.
18.8	55.9	5314.6	525.0	-13.0	-25.3	288.5	20.9	19.8	-6.6	312.8	315.8	0.9	34.7	9.1	126.
20.0	59.0	5684.4	500.0	-15.9	-28.5	284.7	21.8	21.1	-5.5	313.7	316.1	0.7	32.8	10.7	123.
21.5	62.3	6069.8	475.0	-17.7	-38.9	282.8	22.7	22.2	-5.0	316.0	317.2	0.3	16.8	12.5	120.
23.0	65.6	6471.8	450.0	-21.1	-41.1	286.1	23.3	22.4	-6.4	316.8	317.6	0.2	14.5	14.5	118.
24.6	69.1	6911.1	425.0	-24.3	-43.6	285.6	25.4	24.4	-7.2	317.4	318.6	0.2	14.7	16.8	116.
26.3	72.6	7330.4	400.0	-27.4	-45.0	287.6	26.8	25.5	-8.1	319.4	320.1	0.2	16.7	19.5	115.
28.3	76.1	7794.5	375.0	-28.8	-45.3	292.6	26.2	27.0	-11.2	323.3	324.1	0.2	18.5	22.7	114.
30.0	80.0	8263.4	350.0	-33.	-47.4	292.2	30.6	28.3	-11.6	323.3	323.9	0.1	23.4	25.8	114.
31.4	83.9	8798.3	325.0	-38.5	-49.6	289.5	31.9	30.1	-10.7	323.6	324.1	0.1	29.4	29.5	114.
34.2	88.0	9342.7	300.0	-43.1	-49.9	286.0	33.6	32.3	-9.3	324.6	324.6	999.9	999.9	33.8	113.
36.7	92.4	9922.7	275.0	-47.9	-49.9	277.3	36.6	36.6	-4.7	325.8	325.8	99.9	999.9	39.0	111.
39.2	97.0	10548.3	250.0	-52.7	-49.9	281.5	40.3	39.4	-8.0	327.8	327.8	99.9	999.9	44.5	110.
41.7	101.6	11220.0	225.0	-58.0	-49.9	287.0	44.8	42.8	-13.1	332.6	332.6	99.9	999.9	51.0	109.
44.6	107.0	11958.1	200.0	-61.3	-49.9	288.4	48.8	46.4	-15.4	335.6	335.6	99.9	999.9	59.1	109.
47.6	112.5	12775.4	175.0	-64.6	-49.9	285.4	47.4	45.7	-12.6	340.0	340.0	99.9	999.9	68.0	109.
50.6	118.5	13699.0	150.0	-69.9	-49.9	273.5	42.3	42.2	-2.6	349.7	349.7	99.9	999.9	76.3	108.
54.6	125.3	14810.5	125.0	-63.6	-49.9	286.0	28.1	27.0	-7.6	379.8	379.8	99.9	999.9	83.9	107.
60.3	132.3	16179.9	100.0	-62.9	-49.9	289.3	22.9	21.7	-7.6	406.3	406.3	99.9	999.9	92.4	107.
67.8	140.0	17531.7	75.0	-62.3	-49.9	290.5	13.6	12.7	-4.8	442.3	442.3	99.9	999.9	101.0	107.
74.6	148.7	20485.8	50.0	-60.0	-49.9	271.4	6.0	6.0	-0.1	502.3	502.3	99.9	999.9	106.4	107.
86.0	157.5	24911.4	25.0	-50.7	-49.9	999.9	999.9	99.9	99.9	639.1	639.1	99.9	999.9	108.0	107.

* BY SPEED MEANS ELEVATION ANGLE BETWEEN 6 AND 10 DEG
 * BY TEMP MEANS TEMPERATURE OR TIME HAVE BEEN INTERPOLATED
 ** BY SPEED MEANS ELEVATION ANGLE LESS THAN 6 DEG

STATION NO. 340
LITTLE ROCK, ARKANSAS

3 MAY 1978
150 GMT

168 13. 0

TIME M.N	CATCY	HEIGHT GPM	PRES MB	TEMP DG C	DEW PT DG C	DIR DG	SPEED M/SEC	U COMP M/SEC	V COMP M/SEC	POT T DG K	E POT T DG K	WX RTO GM/KG	RM PCT	RANGE KM	AZ DG
00	7.4	172.0	991.2	11.9	4.6	70.0	7.1	-6.7	-2.4	285.8	299.9	5.4	61.0	0.0	0.
01	59.9	99.9	1030.0	59.9	99.9	99.9	99.9	99.9	99.9	99.9	999.9	99.9	999.9	999.9	999.9
02	8.8	305.5	575.0	11.1	2.2	71.8	14.3	-13.6	-4.5	286.3	299.9	4.6	54.1	0.4	287.
03	11.2	526.1	550.0	9.5	1.2	71.9	17.4	-16.5	-5.4	286.8	298.6	4.4	54.1	0.9	250.
04	13.5	747.0	525.0	8.3	-0.5	78.7	19.7	-19.3	-3.9	287.8	298.5	4.0	54.0	1.9	252.
05	16.0	973.1	500.0	6.3	-20.4	86.9	18.2	-18.2	-1.0	291.1	293.6	0.8	10.3	2.9	256.
06	19.4	1206.6	475.0	4.7	-25.3	94.0	15.0	-14.9	1.0	293.9	295.6	0.6	6.5	3.6	255.
07	22.8	1447.0	450.0	3.0	-22.4	107.4	11.1	-10.4	3.4	296.8	299.1	0.7	8.1	4.2	262.
08	26.2	1655.8	425.0	1.1	1.3	126.7	7.1	-5.7	4.2	300.4	314.0	5.2	51.4	4.6	265.
09	29.6	1822.8	400.0	10.9	6.2	157.2	4.1	-1.6	3.8	302.8	323.5	7.5	72.5	6.8	268.
10	33.0	2017.4	375.0	9.0	5.2	185.9	4.0	0.4	4.0	303.5	323.5	7.2	76.8	6.7	270.
11	36.4	2186.5	350.0	7.8	3.4	176.6	5.4	-0.3	5.4	305.0	323.5	6.6	74.1	4.7	274.
12	39.8	2367.8	325.0	5.8	1.6	177.5	6.1	-0.3	6.1	305.8	322.7	5.9	74.1	4.8	278.
13	43.2	2551.1	300.0	4.6	-7.5	194.3	6.5	1.6	6.3	309.2	318.6	3.1	37.1	4.8	282.
14	46.6	2732.4	275.0	3.4	-4.2	204.7	7.0	2.9	6.4	310.8	323.1	4.2	53.1	4.8	287.
15	50.0	2915.7	250.0	2.2	-4.7	213.9	8.0	4.5	6.7	311.2	323.5	4.2	61.3	4.7	292.
16	53.4	3099.0	225.0	1.1	-9.7	221.1	10.1	6.6	7.6	312.1	321.0	2.9	49.1	4.6	300.
17	56.8	3282.3	200.0	0.0	-18.0	223.3	11.3	7.8	7.0	313.3	318.2	1.5	29.1	4.5	310.
18	60.2	3465.6	175.0	-1.1	-18.4	224.9	9.9	7.0	8.2	314.2	319.2	1.6	33.9	4.5	319.
19	63.6	3648.9	150.0	-2.2	-21.4	230.1	10.2	7.8	6.5	314.7	318.7	1.3	32.8	4.6	328.
20	67.0	3832.2	125.0	-3.3	-22.0	239.2	11.9	10.2	6.1	315.1	318.1	1.3	40.3	4.7	336.
21	70.4	4015.5	100.0	-4.4	-20.7	247.7	13.4	12.1	5.0	315.5	320.2	1.6	58.6	4.8	350.
22	73.8	4198.8	75.0	-5.5	-24.8	245.6	19.4	14.1	6.9	316.2	321.6	1.1	77.6	5.2	1.
23	77.2	4382.1	50.0	-6.6	-30.8	251.0	20.9	19.8	8.0	317.9	321.6	0.7	80.3	5.9	12.
24	80.6	4565.4	25.0	-7.7	-49.2	254.3	21.2	20.4	9.7	322.5	322.9	0.1	8.4	5.4	34.
25	84.0	4748.7	0.0	-8.8	-40.5	257.9	20.8	20.3	4.3	323.1	324.1	0.3	32.0	10.0	42.
26	87.4	4932.0	375.0	-9.9	-39.2	255.2	21.0	20.6	3.9	323.4	324.7	0.4	57.1	11.5	47.
27	90.8	5115.3	350.0	-11.1	-40.3	26.4	21.1	21.0	1.7	325.0	326.3	0.3	74.3	13.2	52.
28	94.2	5298.6	325.0	-12.2	-40.3	26.4	21.1	17.9	1.5	326.6	999.9	99.9	999.9	15.1	57.
29	97.6	5481.9	300.0	-13.3	-46.4	59.9	25.6	21.1	4.2	331.0	999.9	99.9	999.9	17.0	60.
30	101.0	5665.2	275.0	-14.4	-59.9	258.3	26.2	26.1	2.1	331.8	999.9	99.9	999.9	15.6	63.
31	104.4	5848.5	250.0	-15.5	-59.9	262.4	27.7	27.4	3.7	332.0	999.9	99.9	999.9	23.3	66.
32	107.8	6031.8	225.0	-16.6	-62.4	258.3	33.0	32.3	6.7	334.0	999.9	99.9	999.9	26.6	68.
33	111.2	6215.1	200.0	-17.7	-60.1	250.4	39.6	37.3	13.3	340.9	999.9	99.9	999.9	32.0	69.
34	114.6	6398.4	175.0	-18.8	-63.6	262.3	35.1	34.8	4.7	360.3	999.9	98.9	999.9	34.6	70.
35	118.0	6581.7	150.0	-19.9	-66.1	260.3	19.0	18.7	3.2	375.4	999.9	99.9	999.9	42.7	71.
36	121.4	6765.0	125.0	-21.0	-64.4	273.2	18.2	18.2	-1.0	403.4	999.9	99.9	999.9	47.0	73.
37	124.8	6948.3	100.0	-22.1	-63.5	268.0	13.3	12.7	-1.7	439.0	999.9	99.9	999.9	51.9	75.
38	128.2	7131.6	75.0	-23.2	-60.9	299.2	5.5	4.8	-2.7	500.0	999.9	99.9	999.9	54.6	78.
39	131.6	7314.9	50.0	-24.3	-51.5	999.9	999.9	99.9	99.9	637.0	999.9	99.9	999.9	55.3	78.

* BY SPEED MEANS ELEVATION ANGLE BETWEEN 6 AND 10 DEG
 ° BY TEMP MEANS TEMPERATURE CR TIME HAVE BEEN INTERPOLATED
 °° BY SPEED MEANS ELEVATION ANGLE LESS THAN 6 DEG

STATION NO. 349
MOMETT, MISSOURI
3 MAY 1978
211 GMT

128 87. 0

TIME MIN	CNIGT	HEIGHT GPM	PRES MB	TEMP D.C.	DEW PT D.C.	DIR DG	SPEED M/SEC	U COMP M/SEC	V COMP M/SEC	POT Y DG K	E POT T DG K	WIND CM/KG	RM PCT	RANGE AZ KM	DG
00	10.5	418.0	560.7	11.0	-2.4	85.0	6.6	-6.6	-0.6	287.4	296.5	3.3	39.0	0.0	0.
05	55.0	1000.0	1000.0	99.9	99.9	99.9	99.9	99.9	99.9	99.9	99.9	99.9	99.9	99.9	99.9
05	55.5	59.9	975.0	99.9	99.9	99.9	99.9	99.9	99.9	99.9	99.9	99.9	99.9	99.9	99.9
04	11.5	531.7	950.0	11.7	-2.5	85.1	18.2	-18.1	-1.5	289.1	298.3	3.4	36.9	0.4	263.
11	13.8	754.5	925.0	11.4	-5.0	88.9	17.7	-17.7	-0.3	291.0	298.9	2.8	31.3	1.1	265.
20	16.2	982.7	500.0	9.9	-6.0	95.1	17.5	-17.4	1.6	291.7	299.4	2.7	32.1	1.9	268.
25	18.6	1215.8	875.0	7.7	-7.0	98.8	15.6	-15.4	2.4	291.8	299.1	2.6	34.3	2.8	271.
37	21.1	1453.6	850.0	5.6	-7.6	99.4	17.3	-17.0	2.8	292.1	299.3	2.5	37.9	3.6	273.
46	23.6	1696.8	825.0	3.5	-8.8	98.7	14.3	-14.1	2.2	292.3	298.6	2.2	36.8	4.5	274.
54	26.1	1948.9	800.0	9.1	-10.9	89.1	8.4	-8.4	-0.1	300.9	304.4	1.1	12.6	5.1	274.
65	28.7	2211.6	775.0	6.0	-1.2	79.3	5.6	-5.5	-1.0	302.5	315.4	4.5	52.1	5.4	274.
75	31.3	2461.5	750.0	6.1	-2.4	68.6	4.9	-4.6	-1.8	303.2	315.5	4.3	54.5	5.4	273.
85	33.9	2759.5	725.0	6.5	-7.7	31.3	3.4	-1.8	-2.9	306.6	315.3	2.9	35.4	5.9	271.
97	36.7	3046.5	700.0	4.5	-11.2	330.6	1.9	0.5	-1.7	307.5	317.8	2.7	36.7	5.8	265.
105	39.4	3342.1	675.0	3.6	-9.8	248.8	4.1	3.8	1.5	309.7	317.8	2.4	33.5	5.6	272.
120	42.2	3648.5	650.0	3.0	-11.5	225.4	7.5	5.3	5.3	312.4	319.9	2.4	36.8	5.0	278.
133	45.0	3944.7	625.0	0.7	-12.3	233.0	10.4	8.3	6.3	313.3	320.6	2.4	36.8	5.0	278.
145	47.9	4241.5	600.0	-1.7	-13.5	237.2	12.3	10.4	6.7	314.1	321.1	2.2	40.0	4.4	285.
157	50.8	4648.6	575.0	-4.7	-13.4	238.2	12.1	10.3	6.4	314.5	321.8	2.4	50.5	3.9	255.
171	53.9	4974.6	550.0	-7.7	-14.9	225.7	9.1	6.5	6.4	315.0	321.8	2.2	56.1	3.5	306.
183	56.9	5306.3	525.0	-10.4	-15.7	204.3	5.6	2.3	5.1	315.5	322.6	2.1	65.0	3.8	316.
197	63.1	5710.8	500.0	-12.9	-16.9	221.2	6.3	4.1	4.7	317.3	322.8	1.7	60.4	3.7	323.
209	63.4	6100.3	475.0	-16.0	-21.5	237.6	9.5	8.0	5.1	318.2	322.9	1.4	62.2	3.8	331.
225	66.8	6505.7	450.0	-18.5	-23.7	251.6	11.6	11.0	3.6	320.0	324.1	1.2	63.5	3.7	347.
239	70.1	6929.0	425.0	-22.5	-25.0	249.7	12.9	12.1	4.5	320.2	324.9	1.0	79.8	4.0	1.
253	73.7	7371.8	400.0	-25.8	-27.4	250.1	13.0	12.2	4.4	321.0	324.9	1.0	85.7	4.6	16.
272	77.5	7836.4	375.0	-29.2	-34.0	253.6	11.8	11.3	3.3	323.0	325.0	0.6	62.6	5.5	27.
291	81.3	8327.1	350.0	-31.6	-39.2	266.2	13.9	13.9	0.9	325.1	327.4	0.4	46.9	6.4	37.
309	85.2	8847.6	325.0	-35.4	-42.2	264.3	17.6	17.5	1.8	327.9	328.9	0.3	49.7	7.6	47.
326	89.2	9400.2	300.0	-39.8	-46.6	259.8	18.7	18.4	3.3	329.3	329.9	99.9	99.9	9.2	54.
345	93.6	9969.1	275.0	-44.6	-49.9	257.0	23.2	22.7	4.7	330.6	329.9	99.9	99.9	11.7	55.
370	98.2	10619.6	250.0	-50.1	-49.9	257.3	23.2	22.7	5.1	331.7	329.9	99.9	99.9	14.3	63.
392	103.0	11258.6	225.0	-56.4	-49.9	254.2	24.4	23.5	6.7	332.1	329.9	99.9	99.9	17.3	65.
414	108.2	12035.0	200.0	-62.9	-49.9	252.3	34.0	32.4	10.3	333.1	329.9	99.9	99.9	20.7	66.
435	113.8	12844.7	175.0	-67.2	-49.9	255.2	43.9	39.5	10.4	339.1	329.9	99.9	99.9	26.1	67.
458	118.6	13633.2	150.0	-61.4	-49.9	264.7	21.1	21.0	2.0	344.2	329.9	99.9	99.9	30.4	70.
482	126.3	14526.5	125.0	-61.0	-49.9	256.8	19.6	18.9	5.1	344.6	329.9	99.9	99.9	34.1	70.
505	133.3	14314.7	100.0	-62.1	-49.9	99.9	99.9	99.9	99.9	407.8	329.9	99.9	99.9	39.8	72.
529	55.9	99.9	75.0	99.9	99.9	99.9	99.9	99.9	99.9	99.9	99.9	99.9	99.9	99.9	99.9
555	55.9	55.9	50.0	99.9	99.9	99.9	99.9	99.9	99.9	99.9	99.9	99.9	99.9	99.9	99.9
595	55.9	59.9	25.0	99.9	99.9	99.9	99.9	99.9	99.9	99.9	99.9	99.9	99.9	99.9	99.9

0 BY SPEED MEANS ELEVATION ANGLE BETWEEN 6 AND 10 DEG
 0 BY TEMP MEANS TEMPERATURE OR TIME HAVE BEEN INTERPOLATED
 00 BY SPEED MEANS ELEVATION ANGLE LESS THAN 6 DEG

STATION NC. 353
OKLAHOMA CITY, OKLAHOMA

3 MAY 1978
200 GMT

23 741.0 0

TIME MIN	CNTCT	HEIGHT GPM	PRES MB	TEMP DG C	DEW PT DG C	DIR DG	SPEED M/SEC	U COMP M/SEC	V COMP M/SEC	POT T DG K	E POT T DG K	MX RTD GM/KG	RM PCT	RANGE KM	AZ DG
00	50	392.0	567.5	6.7	5.0	340.0	7.1	2.4	-6.7	282.5	297.1	5.7	89.0	0.0	0.
55	50	99.9	1000.0	99.9	99.9	99.9	99.9	99.9	99.9	99.9	99.9	99.9	99.9	999.9	999.9
55	55	575.0	575.0	99.9	99.9	99.9	99.9	99.9	99.9	99.9	99.9	99.9	99.9	999.9	999.9
07	11	541.5	550.0	4.8	4.4	1.6	10.8	-0.3	-10.8	282.1	296.3	5.5	97.1	0.4	173.
16	13	758.7	925.0	4.3	2.6	22.7	11.3	-4.4	-10.5	282.7	295.7	5.0	95.3	1.1	184.
30	15	580.7	900.0	2.0	0.4	44.0	13.4	-9.3	-9.6	283.6	295.1	4.4	89.4	1.9	198.
41	17	1207.8	875.0	0.7	-1.5	84.9	14.3	-13.0	-6.1	284.5	294.9	3.9	85.5	2.7	210.
56	23	1440.4	850.0	-0.3	-3.1	84.9	15.2	-15.1	-1.3	285.9	295.5	3.6	81.1	3.7	224.
71	22	1679.7	825.0	1.3	-3.0	98.5	15.9	-15.7	2	290.0	300.2	3.7	73.2	4.8	237.
84	45	1928.6	800.0	2.9	-1.4	106.4	16.4	-15.7	4.6	294.2	306.1	4.3	73.6	5.8	247.
56	47	2185.8	775.0	2.4	-1.7	999.9	99.9	99.9	99.9	296.5	308.5	4.4	73.7	999.9	999.9
11	30	2451.7	750.0	2.8	-1.6	999.9	99.9	99.9	99.9	299.6	312.4	4.5	72.5	999.9	999.9
55	59	99.9	725.0	99.9	99.9	99.9	99.9	99.9	99.9	99.9	99.9	99.9	99.9	999.9	999.9
55	55	55.5	700.0	99.9	54.9	99.9	99.9	99.9	99.9	99.9	99.9	99.9	99.9	999.9	999.9
55	59	99.9	675.0	99.9	59.9	99.9	99.9	99.9	99.9	99.9	99.9	99.9	99.9	999.9	999.9
55	55	99.9	650.0	99.9	99.9	99.9	99.9	99.9	99.9	99.9	99.9	99.9	99.9	999.9	999.9
55	59	99.9	625.0	99.9	99.9	99.9	99.9	99.9	99.9	99.9	99.9	99.9	99.9	999.9	999.9
55	59	43.9	600.0	99.9	99.5	99.9	99.9	99.9	99.9	99.9	99.9	99.9	99.9	999.9	999.9
55	59	99.9	575.0	99.9	99.9	99.9	99.9	99.9	99.9	99.9	99.9	99.9	99.9	999.9	999.9
55	59	99.9	550.0	99.9	99.9	99.9	99.9	99.9	99.9	99.9	99.9	99.9	99.9	999.9	999.9
55	59	99.9	525.0	99.9	99.9	99.9	99.9	99.9	99.9	99.9	99.9	99.9	99.9	999.9	999.9
55	59	99.9	503.0	99.9	99.9	99.9	99.9	99.9	99.9	99.9	99.9	99.9	99.9	999.9	999.9
55	59	99.9	475.0	99.9	99.9	99.9	99.9	99.9	99.9	99.9	99.9	99.9	99.9	999.9	999.9
55	59	99.9	453.0	99.9	99.9	99.9	99.9	99.9	99.9	99.9	99.9	99.9	99.9	999.9	999.9
55	59	99.9	425.0	99.9	99.9	99.9	99.9	99.9	99.9	99.9	99.9	99.9	99.9	999.9	999.9
55	59	99.9	400.0	99.9	99.9	99.9	99.9	99.9	99.9	99.9	99.9	99.9	99.9	999.9	999.9
55	59	99.9	375.0	99.9	99.9	99.9	99.9	99.9	99.9	99.9	99.9	99.9	99.9	999.9	999.9
55	59	99.9	350.0	99.9	99.9	99.9	99.9	99.9	99.9	99.9	99.9	99.9	99.9	999.9	999.9
55	59	99.9	325.0	99.9	99.9	99.9	99.9	99.9	99.9	99.9	99.9	99.9	99.9	999.9	999.9
55	59	99.9	300.0	99.9	99.9	99.9	99.9	99.9	99.9	99.9	99.9	99.9	99.9	999.9	999.9
55	59	99.9	275.0	99.9	99.9	99.9	99.9	99.9	99.9	99.9	99.9	99.9	99.9	999.9	999.9
55	59	99.9	250.0	99.9	99.9	99.9	99.9	99.9	99.9	99.9	99.9	99.9	99.9	999.9	999.9
55	59	99.9	225.0	99.9	99.9	99.9	99.9	99.9	99.9	99.9	99.9	99.9	99.9	999.9	999.9
55	59	99.9	200.0	99.9	99.9	99.9	99.9	99.9	99.9	99.9	99.9	99.9	99.9	999.9	999.9
55	59	99.9	175.0	99.9	99.9	99.9	99.9	99.9	99.9	99.9	99.9	99.9	99.9	999.9	999.9
55	59	99.9	150.0	99.9	99.9	99.9	99.9	99.9	99.9	99.9	99.9	99.9	99.9	999.9	999.9
55	59	99.9	125.0	99.9	99.9	99.9	99.9	99.9	99.9	99.9	99.9	99.9	99.9	999.9	999.9
55	59	99.9	100.0	99.9	99.9	99.9	99.9	99.9	99.9	99.9	99.9	99.9	99.9	999.9	999.9
55	59	99.9	75.0	99.9	99.9	99.9	99.9	99.9	99.9	99.9	99.9	99.9	99.9	999.9	999.9
55	59	99.9	50.0	99.9	99.9	99.9	99.9	99.9	99.9	99.9	99.9	99.9	99.9	999.9	999.9
55	59	99.9	25.0	99.9	99.9	99.9	99.9	99.9	99.9	99.9	99.9	99.9	99.9	999.9	999.9

* BY SPEED MEANS ELEVATION ANGLE BETWEEN 6 AND 10 DEG

** BY TEMP MEANS TEMPERATURE OR TIME HAVE BEEN INTERPOLATED

** BY SPEED MEANS ELEVATION ANGLE LESS THAN 6 DEG

STATION NO. 343
AMARILLO, TEXAS

3 MAY 1978
210 GMT

122 96. 0

TIME MIN	CNCT	HEIGHT GPH	PRES MB	TEMP DG C	DEW PT DG C	DIR DG	SPEED M/SEC	U COMP M/SEC	V COMP M/SEC	POT T DG K	E POT T DG K	MX RTO GN/KG	RM PCT	RANGE KM	AZ DG
0-0	17-5	1094.0	888.4	2-2	1-6	40-0	6.1	-3.9	-4.7	284.8	297.4	4.9	96.0	0.0	0.
55.5	59.9	59.5	1000.0	99.9	59.9	99.9	99.9	99.9	99.9	99.9	99.9	99.9	99.9	999.9	999.9
55.5	59.9	99.9	975.0	99.9	99.9	99.9	99.9	99.9	99.9	99.9	99.9	99.9	99.9	999.9	999.9
55.5	59.9	99.9	950.0	99.9	99.9	99.9	99.9	99.9	99.9	99.9	99.9	99.9	99.9	999.9	999.9
55.5	59.9	99.9	925.0	99.9	99.9	99.9	99.9	99.9	99.9	99.9	99.9	99.9	99.9	999.9	999.9
55.5	59.9	99.9	900.0	99.9	99.9	99.9	99.9	99.9	99.9	99.9	99.9	99.9	99.9	999.9	999.9
55.5	59.9	99.9	875.0	99.9	99.9	99.9	99.9	99.9	99.9	99.9	99.9	99.9	99.9	999.9	999.9
55.5	59.9	99.9	850.0	99.9	99.9	99.9	99.9	99.9	99.9	99.9	99.9	99.9	99.9	999.9	999.9
55.5	59.9	99.9	825.0	99.9	99.9	99.9	99.9	99.9	99.9	99.9	99.9	99.9	99.9	999.9	999.9
55.5	59.9	99.9	800.0	99.9	99.9	99.9	99.9	99.9	99.9	99.9	99.9	99.9	99.9	999.9	999.9
55.5	59.9	99.9	775.0	99.9	99.9	99.9	99.9	99.9	99.9	99.9	99.9	99.9	99.9	999.9	999.9
55.5	59.9	99.9	750.0	99.9	99.9	99.9	99.9	99.9	99.9	99.9	99.9	99.9	99.9	999.9	999.9
55.5	59.9	99.9	725.0	99.9	99.9	99.9	99.9	99.9	99.9	99.9	99.9	99.9	99.9	999.9	999.9
55.5	59.9	99.9	700.0	99.9	99.9	99.9	99.9	99.9	99.9	99.9	99.9	99.9	99.9	999.9	999.9
55.5	59.9	99.9	675.0	99.9	99.9	99.9	99.9	99.9	99.9	99.9	99.9	99.9	99.9	999.9	999.9
55.5	59.9	99.9	650.0	99.9	99.9	99.9	99.9	99.9	99.9	99.9	99.9	99.9	99.9	999.9	999.9
55.5	59.9	99.9	625.0	99.9	99.9	99.9	99.9	99.9	99.9	99.9	99.9	99.9	99.9	999.9	999.9
55.5	59.9	99.9	600.0	99.9	99.9	99.9	99.9	99.9	99.9	99.9	99.9	99.9	99.9	999.9	999.9
55.5	59.9	99.9	575.0	99.9	99.9	99.9	99.9	99.9	99.9	99.9	99.9	99.9	99.9	999.9	999.9
55.5	59.9	99.9	550.0	99.9	99.9	99.9	99.9	99.9	99.9	99.9	99.9	99.9	99.9	999.9	999.9
55.5	59.9	99.9	525.0	99.9	99.9	99.9	99.9	99.9	99.9	99.9	99.9	99.9	99.9	999.9	999.9
55.5	59.9	99.9	500.0	99.9	99.9	99.9	99.9	99.9	99.9	99.9	99.9	99.9	99.9	999.9	999.9
55.5	59.9	99.9	475.0	99.9	99.9	99.9	99.9	99.9	99.9	99.9	99.9	99.9	99.9	999.9	999.9
55.5	59.9	99.9	450.0	99.9	99.9	99.9	99.9	99.9	99.9	99.9	99.9	99.9	99.9	999.9	999.9
55.5	59.9	99.9	425.0	99.9	99.9	99.9	99.9	99.9	99.9	99.9	99.9	99.9	99.9	999.9	999.9
55.5	59.9	99.9	400.0	99.9	99.9	99.9	99.9	99.9	99.9	99.9	99.9	99.9	99.9	999.9	999.9
55.5	59.9	99.9	375.0	99.9	99.9	99.9	99.9	99.9	99.9	99.9	99.9	99.9	99.9	999.9	999.9
55.5	59.9	99.9	350.0	99.9	99.9	99.9	99.9	99.9	99.9	99.9	99.9	99.9	99.9	999.9	999.9
55.5	59.9	99.9	325.0	99.9	99.9	99.9	99.9	99.9	99.9	99.9	99.9	99.9	99.9	999.9	999.9
55.5	59.9	99.9	300.0	99.9	99.9	99.9	99.9	99.9	99.9	99.9	99.9	99.9	99.9	999.9	999.9
55.5	59.9	99.9	275.0	99.9	99.9	99.9	99.9	99.9	99.9	99.9	99.9	99.9	99.9	999.9	999.9
55.5	59.9	99.9	250.0	99.9	99.9	99.9	99.9	99.9	99.9	99.9	99.9	99.9	99.9	999.9	999.9
55.5	59.9	99.9	225.0	99.9	99.9	99.9	99.9	99.9	99.9	99.9	99.9	99.9	99.9	999.9	999.9
55.5	59.9	99.9	200.0	99.9	99.9	99.9	99.9	99.9	99.9	99.9	99.9	99.9	99.9	999.9	999.9
55.5	59.9	99.9	175.0	99.9	99.9	99.9	99.9	99.9	99.9	99.9	99.9	99.9	99.9	999.9	999.9
55.5	59.9	99.9	150.0	99.9	99.9	99.9	99.9	99.9	99.9	99.9	99.9	99.9	99.9	999.9	999.9
55.5	59.9	99.9	125.0	99.9	99.9	99.9	99.9	99.9	99.9	99.9	99.9	99.9	99.9	999.9	999.9
55.5	59.9	99.9	100.0	99.9	99.9	99.9	99.9	99.9	99.9	99.9	99.9	99.9	99.9	999.9	999.9
55.5	59.9	99.9	75.0	99.9	99.9	99.9	99.9	99.9	99.9	99.9	99.9	99.9	99.9	999.9	999.9
55.5	59.9	99.9	50.0	99.9	99.9	99.9	99.9	99.9	99.9	99.9	99.9	99.9	99.9	999.9	999.9
55.5	59.9	99.9	25.0	99.9	99.9	99.9	99.9	99.9	99.9	99.9	99.9	99.9	99.9	999.9	999.9

0 BY SPEED MEANS ELEVATION ANGLE BETWEEN 6 AND 10 DEG
 9 BY TEMP MEANS TEMPERATURE CR TIME HAVE BEEN INTERPOLATED
 99 BY SPEED MEANS ELEVATION ANGLE LESS THAN 6 DEG

STATION NO. 429
DAYTON, OHIO
3 MAY 1976
200 GMT

TIME MI.	CNTCT	HEIGHT GPM	PRES MB	TEMP DG C	DEW PT DG C	DIR	SPEED M/SEC	U COMP M/SEC	V COMP M/SEC	POT T DG K	E POT T DG K	MX RHO GM/KG	RM PCT	RANGE KM	AZ DG
6.0	6.4	268.0	941.1	9.0	-2.3	350.0	1.6	0.3	-1.6	283.7	272.5	3.3	45.0	0.0	0.
55.5	55.9	52.5	1000.0	95.9	59.9	59.9	99.9	99.9	99.9	99.9	99.9	99.9	999.5	99.0	999.
6.5	5.0	349.7	575.0	10.2	-5.8	351.1	4.5	0.7	-4.4	285.5	282.5	2.6	31.8	0.0	174.
1.2	11.4	565.6	550.0	9.1	-6.7	27.1	5.8	-2.6	-5.2	286.5	293.2	2.4	35.0	0.3	188.
1.9	13.7	765.7	525.0	7.2	-7.1	24.4	5.2	-2.2	-4.8	276.7	293.4	2.4	35.0	0.5	202.
2.7	16.2	1010.0	500.0	4.9	-7.6	16.0	5.2	-1.4	-5.0	286.6	293.2	2.4	39.8	0.7	201.
3.4	18.6	1238.5	475.0	2.9	-7.9	17.6	5.1	-1.5	-4.8	286.6	293.5	2.4	44.8	1.0	199.
4.1	21.1	1472.7	650.0	0.6	-8.4	21.7	4.8	-1.8	-4.5	286.8	293.4	2.4	56.6	1.4	200.
4.5	23.7	1711.3	825.0	-1.8	-9.3	22.6	3.9	-0.7	-3.6	286.7	293.0	2.3	6.5	1.5	200.
5.8	26.2	1955.6	600.0	-1.8	-9.7	22.8	3.1	0.7	-3.0	289.3	285.8	0.2	4.0	1.5	200.
6.6	28.8	2277.3	775.0	-4.2	-9.7	343.9	4.1	1.1	-3.9	290.4	291.2	0.3	6.5	1.7	198.
7.6	31.6	2452.2	750.0	-4.0	-10.0	325.0	4.8	2.7	-3.9	292.2	292.8	0.2	4.1	1.9	151.
8.6	34.2	2732.8	725.0	-3.2	-10.6	331.4	4.8	2.7	-4.2	293.7	294.1	0.1	3.4	2.1	157.
9.5	36.8	3077.4	700.0	-2.7	-10.5	320.0	5.2	3.4	-4.0	295.1	295.3	0.1	1.6	2.3	182.
10.4	39.4	3462.5	675.0	-4.8	-11.6	336.0	5.4	2.2	-4.9	300.3	300.4	0.0	1.8	2.5	178.
11.4	42.0	3859.8	650.0	-4.6	-11.6	345.2	7.5	1.9	-7.3	303.7	303.9	0.0	1.2	2.9	176.
12.3	45.5	3696.9	625.0	-6.8	-10.5	344.1	9.5	2.6	-9.1	304.7	304.9	0.1	1.6	3.4	175.
13.5	48.5	4218.3	600.0	-8.7	-11.9	343.0	11.1	3.3	-10.7	306.0	306.6	0.2	4.7	4.1	173.
14.6	51.5	4742.6	575.0	-11.0	-11.6	336.8	12.6	4.5	-11.7	307.1	307.7	0.2	5.9	4.9	171.
15.5	54.6	4832.3	550.0	-13.6	-12.0	331.1	13.3	6.4	-11.7	308.0	308.6	0.2	7.0	5.7	165.
17.0	57.8	5234.4	525.0	-16.0	-16.0	324.2	14.6	8.6	-11.9	309.2	309.6	0.1	5.5	6.7	165.
18.7	61.0	5759.5	500.0	-19.1	-15.0	323.9	16.3	9.6	-13.2	309.8	310.3	0.1	7.9	7.8	162.
19.8	64.3	5579.6	475.0	-21.5	-14.7	321.9	17.7	11.1	-13.8	311.4	311.8	0.1	6.5	6.1	159.
21.0	67.7	6375.5	450.0	-24.4	-18.4	315.8	19.6	13.6	-14.0	312.5	312.9	0.1	8.7	10.1	156.
22.5	71.3	6759.3	425.0	-28.0	-20.2	313.9	19.9	14.3	-13.8	313.1	313.4	0.1	9.9	12.2	153.
24.1	75.0	7271.1	400.0	-31.8	-22.5	312.7	21.6	15.9	-14.6	313.6	313.9	0.1	10.8	14.1	150.
25.5	78.8	7673.5	375.0	-35.4	-25.0	311.9	24.3	18.1	-16.2	314.7	314.9	0.1	11.3	16.5	148.
27.8	82.8	8150.1	350.0	-39.5	-27.7	310.2	25.1	19.2	-16.2	315.5	315.7	0.0	12.3	16.2	145.
29.6	86.8	8652.5	325.0	-43.7	-29.9	309.0	27.9	21.7	-17.5	316.4	316.4	99.9	999.9	22.3	143.
31.5	91.0	9155.3	300.0	-48.0	-29.9	308.8	29.5	23.6	-17.7	317.7	317.7	99.9	999.5	25.8	141.
34.2	97.4	9754.4	275.0	-51.3	-29.9	303.0	32.2	27.0	-17.5	321.0	321.0	99.9	999.9	28.8	139.
36.4	106.4	10359.1	250.0	-54.4	-29.9	301.1	43.2	37.0	-22.3	325.2	325.2	99.9	999.9	36.5	136.
39.3	115.5	11059.2	225.0	-58.1	-29.9	307.3	47.9	38.1	-29.0	329.5	329.5	99.9	999.9	42.1	134.
42.2	119.8	11728.5	200.0	-57.4	-29.9	304.9	29.6	24.3	-17.0	341.9	341.9	99.9	999.9	49.3	133.
45.6	116.5	12675.5	175.0	-56.9	-29.9	296.8	28.9	25.8	-13.0	356.0	356.0	99.9	999.9	54.6	132.
45.5	122.7	13072.0	150.0	-58.8	-29.9	285.7	24.0	23.1	-6.5	372.3	372.3	99.9	999.9	60.4	130.
54.1	155.4	16753.7	125.0	-59.0	-29.9	287.5	21.4	20.4	-6.4	388.2	388.2	99.9	999.9	65.7	128.
59.1	166.3	16149.0	100.0	-59.7	-29.9	294.3	18.7	17.1	-7.7	412.5	412.5	99.9	999.9	71.4	126.
65.8	148.0	17553.1	75.0	-56.4	-29.9	290.9	11.5	11.2	-4.3	446.4	446.4	99.9	999.9	78.4	125.
74.5	152.3	20526.4	50.0	-55.0	-29.9	231.4	4.5	3.5	2.8	514.0	514.0	99.9	999.9	81.5	125.
55.5	55.5	55.9	25.0	99.9	99.9	99.9	99.9	99.9	99.9	99.9	99.9	99.9	999.9	999.9	999.

* BY SPEED MEANS ELEVATION ANGLE BETWEEN 6 AND 10 DEG
 * BY TEMP MEAN, TEMPERATURE GR TIME HAVE BEEN INTERPOLATED
 ** BY SPEED MEANS ELEVATION ANGLE LESS THAN 6 DEG

ORIGINAL PAGE IS
OF POOR QUALITY

STATION NO. 433
SALEM, ILLINOIS
3 MAY 1978
200 GMT

TIME MIN	CNTCT	HEIGHT GPM	PPES MB	TEMP DG C	DEB PT DG C	DIR DG	SPEED M/SEC	U COMP M/SEC	V COMP M/SEC	POT T DG K	E POT T DG K	MX RTO GM/KG	RM PCT	RANGE RM	AZ DG
0-0	7-0	175-0	996-4	12-1	-6-8	80-0	4-6	-4-5	-0-8	285-6	291-9	2-3	26-0	0-0	0-0
95-0	59-0	59-0	1000-0	99-9	94-9	99-9	99-9	99-9	99-9	99-9	99-9	99-9	99-9	99-9	99-9
0-6	2-8	356-2	975-0	11-9	-5-3	999-9	999-9	99-9	99-9	287-2	294-6	2-6	29-4	999-9	999-9
1-4	10-9	573-4	550-0	10-6	-6-5	999-9	999-9	99-9	99-9	287-8	294-8	2-5	29-6	999-9	999-9
2-2	13-0	794-3	525-0	8-3	-7-0	999-9	999-9	99-9	99-9	287-9	294-7	2-4	32-8	0-6	24-5
3-1	15-2	1019-8	500-0	6-2	-7-3	41-7	6-5	-4-3	-4-8	287-9	294-7	2-5	37-5	0-9	23-7
3-5	17-5	1246-4	675-0	3-5	-8-1	40-3	8-0	-5-2	-6-1	287-4	294-0	2-4	42-5	1-3	23-3
4-0	19-7	1463-6	650-0	1-3	-9-2	40-1	8-7	-5-6	-6-7	287-5	293-8	2-2	45-5	1-7	22-9
5-6	21-9	1723-3	825-0	0-8	-28-8	51-7	8-4	-6-6	-5-2	289-5	291-0	0-5	10-5	2-1	22-8
6-5	24-2	1970-6	600-0	1-0	-31-2	53-3	6-5	-5-2	-3-9	292-2	293-3	0-3	6-8	2-5	22-9
7-3	26-5	2225-3	775-0	0-3	-29-7	31-9	5-0	-2-6	-4-3	294-2	295-5	0-4	8-3	2-8	22-6
8-4	29-9	2488-1	750-0	1-5	-32-5	30-3	6-3	-3-2	-5-4	298-3	299-3	0-3	5-8	3-1	22-6
9-3	31-3	2761-2	725-0	1-3	-28-6	37-5	6-7	-4-1	-5-3	300-9	302-7	0-5	9-5	3-5	22-5
10-3	33-8	3042-8	700-0	0-3	-23-1	29-3	4-7	-2-3	-4-1	302-8	305-5	0-6	15-2	3-9	22-5
11-2	36-3	3331-5	675-0	-1-3	-24-1	17-5	4-1	-1-2	-3-9	304-2	306-7	0-8	15-7	4-1	22-3
12-2	38-8	3633-1	650-0	-3-3	-27-5	0-0	4-5	-0-0	-4-5	305-3	307-3	0-6	13-2	4-3	22-1
13-4	41-4	3932-1	625-0	-4-9	-31-4	342-4	5-5	1-7	-5-2	306-9	308-3	0-4	10-3	4-5	21-8
14-7	44-1	4211-8	600-0	-6-3	-34-9	333-6	7-4	3-3	-6-7	308-8	309-9	0-3	8-2	5-0	21-6
15-6	46-8	4513-6	575-0	-8-0	-35-9	328-5	9-4	6-0	-7-3	310-6	311-7	0-3	8-2	5-0	20-7
16-4	49-6	4837-1	550-0	-10-7	-38-6	315-4	11-0	7-7	-7-8	311-4	312-3	0-2	7-8	5-4	19-9
17-4	52-4	5233-5	525-0	-12-6	-40-2	306-7	12-2	9-8	-7-3	313-3	314-0	0-2	7-8	5-7	19-1
18-8	55-4	5643-6	500-0	-15-8	-41-6	305-2	12-1	9-9	-7-0	313-8	314-5	0-2	8-7	6-2	16-3
21-1	58-4	6047-9	475-0	-19-0	-43-8	298-2	11-4	10-0	-5-4	314-4	315-0	0-2	9-1	6-7	17-6
22-3	61-5	6466-0	450-0	-22-3	-45-3	296-4	10-3	9-2	-4-6	315-2	315-7	0-1	10-3	7-2	16-9
24-0	64-6	6866-6	425-0	-26-3	-47-5	292-8	11-0	10-2	-4-3	315-2	315-7	0-1	11-5	7-8	16-4
25-6	67-9	7259-5	400-0	-30-0	-48-6	287-2	12-2	11-7	-3-6	316-0	316-4	0-1	14-2	8-4	15-8
27-2	71-3	7756-2	375-0	-34-9	-50-5	288-5	14-5	12-8	-6-9	318-1	318-4	0-1	15-2	9-4	15-2
28-0	74-9	8238-7	350-0	-38-0	-52-1	300-1	22-1	19-1	-11-1	321-5	321-9	0-1	15-4	11-0	14-7
30-5	78-5	8753-1	325-0	-42-4	-54-4	304-1	31-0	25-7	-17-4	324-3	324-6	0-1	15-7	13-9	14-2
32-8	82-3	9299-5	300-0	-46-8	-56-9	297-9	35-8	31-6	-16-7	325-7	325-9	0-9	99-9	17-6	13-8
34-6	86-5	9860-4	275-0	-47-9	-59-9	290-5	39-1	36-8	-13-7	325-9	325-9	0-9	99-9	21-6	13-3
37-0	90-8	10531-6	250-0	-53-2	-62-3	286-9	43-8	41-9	-12-7	326-9	326-9	0-9	99-9	26-7	12-6
39-6	95-3	11172-3	225-0	-59-6	-65-9	286-0	45-3	43-5	-12-5	328-7	328-7	0-9	99-9	33-4	12-3
42-2	100-2	11905-7	200-0	-62-0	-69-9	294-7	39-2	35-7	-16-4	334-6	334-6	0-9	99-9	40-1	12-1
44-0	105-5	12720-5	175-0	-66-7	-74-9	282-4	35-2	34-4	-7-6	339-9	339-9	0-9	99-9	45-6	12-0
46-1	111-3	13633-4	150-0	-62-3	-79-9	277-4	29-1	29-1	-3-8	342-9	342-9	0-9	99-9	51-5	11-7
52-1	117-8	14742-4	125-0	-61-1	-84-9	281-5	23-1	22-6	-4-6	344-3	344-3	0-9	99-9	57-5	11-5
56-5	125-3	16175-8	100-0	-61-7	-90-9	268-4	19-9	18-9	-6-3	408-6	408-6	0-9	99-9	63-7	11-4
62-8	133-5	17952-8	75-0	-61-5	-98-9	294-6	12-8	11-6	-5-3	440-6	440-6	0-9	99-9	69-6	11-4
71-1	142-0	20458-1	50-0	-58-6	-108-9	317-2	5-2	3-5	-3-8	505-3	505-3	0-9	99-9	73-8	11-4
83-7	153-0	24534-0	25-0	-50-3	-109-9	999-9	999-9	99-9	99-9	639-9	639-9	0-9	99-9	74-0	11-4

0 BY SPEED MEANS ELEVATION ANGLE BETWEEN 6 AND 10 DEG
 0 BY TEMP MEANS TEMPERATURE CR TIME HAVE BEEN INTERPOLATED
 00 BY SPEED MEANS ELEVATION ANGLE LESS THAN 6 DEG

STATION NO. 451
DODGE CITY, KANSAS

3 MAY 1978
300 GMT

138 61.0

TIME MIN	CNTCT	HEIGHT GPM	PRES MB	TEMP DC C	DEW PT DC C	DIR DC	SPEED M/SEC	U COMP M/SEC	V COMP M/SEC	POT T DC K	E POT T DC K	MK RTO GM/KG	RH PCT	RANGE KM	AZ DC
00	13.4	751.0	524.0	7.8	2.3	60.0	3.1	-2.7	-1.5	267.4	300.4	4.9	68.0	0.0	0
05	55.6	99.9	1000.0	99.9	99.9	99.9	99.9	99.9	99.9	99.9	99.9	99.9	99.9	99.9	99.9
10	55.9	99.9	975.0	99.9	99.9	99.9	99.9	99.9	99.9	99.9	99.9	99.9	99.9	99.9	99.9
15	56.9	99.9	950.0	99.9	99.9	99.9	99.9	99.9	99.9	99.9	99.9	99.9	99.9	99.9	99.9
20	55.9	99.9	925.0	99.9	99.9	99.9	99.9	99.9	99.9	99.9	99.9	99.9	99.9	99.9	99.9
25	15.7	1037.3	600.0	5.9	-2.1	72.5	10.0	-9.6	-3.0	267.4	297.4	3.7	56.5	0.0	288
30	16.2	1237.1	675.0	3.8	-3.4	72.3	9.6	-9.2	-2.9	267.4	297.4	3.4	59.3	1.0	250
35	20.8	1471.8	850.0	1.7	-8.0	70.7	11.4	-10.7	-3.7	268.0	297.1	3.4	65.6	1.6	251
40	23.3	1711.7	825.0	-0.3	-5.9	79.0	12.6	-12.3	-2.4	288.3	296.5	3.0	65.9	2.3	251
45	25.9	1557.6	600.0	0.2	-36.8	89.9	10.8	-10.8	-0.0	291.4	292.5	0.4	7.9	2.9	256
50	28.6	2212.2	775.0	0.6	-28.4	87.6	10.4	-10.4	-0.4	294.4	296.0	0.5	9.7	3.5	257
55	31.3	2476.4	750.0	-1.5	-22.1	75.7	10.3	-10.0	-2.6	295.0	297.6	0.9	19.0	4.1	258
60	34.0	2766.8	725.0	-0.3	-8.3	72.3	9.4	-9.0	-2.9	299.2	313.6	5.7	102.9	4.7	258
65	36.8	3026.3	700.0	-0.8	-8.8	78.5	7.8	-7.7	-1.6	301.7	316.3	3.2	102.8	5.2	257
70	39.6	3217.2	675.0	-1.4	-1.4	95.9	8.9	-8.8	0.9	304.1	318.8	5.2	102.4	5.7	258
75	42.4	3417.6	650.0	-2.9	-2.9	95.8	9.3	-9.2	1.6	305.7	319.3	4.8	101.5	6.3	260
80	45.3	3628.2	625.0	-8.6	-8.6	100.3	9.8	-9.7	1.8	307.2	319.9	4.4	100.8	6.9	262
85	48.4	4248.8	600.0	-6.7	-6.7	103.9	11.2	-10.8	2.7	308.4	319.7	3.9	101.4	7.5	263
90	51.4	4537.7	575.0	-8.3	-8.3	106.7	13.0	-12.5	3.7	310.3	320.9	3.6	101.1	8.3	266
95	54.5	4928.6	550.0	-10.5	-10.5	114.0	12.6	-11.5	5.1	311.6	321.0	3.1	99.6	9.2	268
100	57.6	5281.8	525.0	-12.6	-12.6	119.1	13.9	-12.2	6.8	313.2	321.5	2.7	97.6	10.1	271
105	60.9	5633.2	500.0	-14.5	-14.5	127.1	13.9	-11.1	8.4	315.4	322.7	2.3	94.5	11.0	276
110	64.0	6000.2	475.0	-16.9	-16.9	139.5	12.6	-8.2	9.6	317.1	323.4	2.0	93.3	11.9	277
115	67.6	6446.5	450.0	-19.7	-19.7	152.5	9.0	-4.1	8.0	318.5	324.9	1.7	93.5	12.5	280
120	71.1	6866.7	425.0	-24.8	-24.8	158.9	7.3	-2.6	6.8	319.8	324.6	1.3	89.4	12.9	283
125	74.7	7309.1	400.0	-28.8	-28.8	177.3	8.1	-0.4	8.0	321.5	324.6	0.9	80.1	13.2	288
130	78.6	7773.7	375.0	-29.3	-29.3	173.4	12.0	-1.4	11.9	322.9	325.3	0.7	78.1	13.5	289
135	82.5	8262.4	350.0	-33.5	-33.5	169.1	15.6	-2.9	15.3	323.6	325.3	0.5	73.9	14.2	292
140	86.5	8778.5	325.0	-37.5	-37.5	167.5	17.0	-3.7	16.6	325.0	326.2	0.3	69.3	15.4	300
145	90.8	9283.1	300.0	-42.4	-42.4	170.7	18.4	-3.0	18.2	325.5	326.5	0.9	69.9	16.9	311
150	95.3	9537.4	275.0	-47.2	-47.2	168.5	26.3	-5.3	25.7	326.9	326.9	0.9	59.9	18.9	308
155	100.0	10530.9	250.0	-52.8	-52.8	170.6	31.3	-5.1	30.9	327.6	327.6	0.9	59.9	22.1	318
160	105.0	11241.7	225.0	-58.7	-58.7	165.8	37.7	-7.3	37.0	328.6	328.6	0.9	59.9	26.4	323
165	110.2	11531.5	200.0	-65.1	-65.1	174.4	30.5	-3.7	38.3	329.7	329.7	0.9	59.9	31.3	328
170	115.8	12799.7	175.0	-62.1	-62.1	202.1	33.4	11.4	28.1	346.1	346.1	0.9	59.9	36.5	333
175	121.8	13777.7	150.0	-60.6	-60.6	227.0	12.5	9.2	8.6	365.7	365.7	0.9	59.9	38.1	338
180	128.3	14646.0	125.0	-60.1	-60.1	233.7	10.3	8.3	6.1	386.1	386.1	0.9	59.9	38.0	341
185	135.0	16239.6	100.0	-60.2	-60.2	241.6	13.2	11.6	6.3	411.4	411.4	0.9	59.9	39.6	343
190	142.5	18027.5	75.0	-61.3	-61.3	99.9	549.9	99.9	99.9	444.5	444.5	0.9	59.9	39.1	348
195	55.5	99.9	50.0	99.9	99.9	99.9	99.9	99.9	99.9	99.9	99.9	99.9	99.9	99.9	99.9
200	55.9	99.9	25.0	99.9	99.9	99.9	99.9	99.9	99.9	99.9	99.9	99.9	99.9	99.9	99.9

* BY SPEED MEANS ELEVATION ANGLE BETWEEN 6 AND 10 DEG
* BY TEMP MEANS TEMPERATURE CH TIME HAVE BEEN INTERPOLATED
** 57 SPEED MEANS ELEVATION ANGLE LESS THAN 6 DEG

ORIGINAL PAGE IS
OF POOR QUALITY

STATION NO. 456
TOPEKA, KANSAS

3 MAY 1978
223 GMT

TIME MIN	CNTCT	HEIGHT GPM	PRES MB	TEMP JG C	DEW PT DG C	DIR DG	SPEED M/SEC	U COMP M/SEC	V COMP M/SEC	POT T DG K	E POT T DG K	MX RTO GM/KG	RH PCT	RANGE AZ KM	183	17. 0
0.0	7.5	268.0	583.9	10.0	-0.5	20.0	2.6	-0.9	-2.4	284.5	294.5	3.8	48.0	0.0	0.0	0.
55.6	55.6	59.0	1000.0	99.9	99.9	99.9	99.9	99.9	99.9	99.9	99.9	99.9	99.9	99.9	99.9	99.9
6.3	8.3	344.1	575.0	12.3	-0.5	99.9	99.9	99.9	99.9	287.6	297.8	3.8	99.9	99.9	99.9	99.9
1.1	10.4	561.6	950.0	11.5	-2.2	99.9	99.9	99.9	99.9	288.9	298.2	3.4	38.3	99.9	99.9	99.9
1.5	12.6	783.7	925.0	9.7	-3.2	99.9	99.9	99.9	99.9	289.2	298.2	3.3	40.1	99.9	99.9	99.9
2.5	14.8	1010.1	500.0	7.6	-3.5	99.9	99.9	99.9	99.9	289.3	298.4	3.3	45.4	99.9	99.9	99.9
3.6	17.0	1241.2	875.0	5.6	-3.9	99.9	99.9	99.9	99.9	289.4	298.4	3.3	50.9	99.9	99.9	99.9
4.9	19.3	1477.2	850.0	2.9	-4.9	76.2	12.7	-12.4	3.0	289.2	297.8	3.1	56.5	3.6	239.	2.9
5.5	21.5	1718.1	625.0	0.8	-8.1	84.0	12.3	-12.3	-1.3	289.5	296.6	2.6	52.1	4.3	242.	4.3
6.5	23.9	1965.8	800.0	2.5	-22.2	97.2	9.7	-9.7	1.2	293.8	296.3	0.8	14.0	4.9	242.	4.9
7.9	26.3	2222.8	775.0	3.7	-28.3	90.6	6.4	-6.4	0.1	297.8	299.3	0.5	7.4	5.3	242.	5.3
6.9	28.7	2465.8	750.0	5.6	-28.5	43.7	3.5	-2.4	0.1	302.7	304.3	0.5	6.4	5.6	249.	5.6
10.0	31.1	2766.2	725.0	4.6	-26.8	16.5	1.6	-0.4	-1.5	304.6	306.5	0.6	8.0	5.6	249.	8.0
11.2	33.6	3051.3	700.0	4.2	-23.2	133.8	1.1	-0.8	0.8	306.0	308.7	0.8	12.4	5.8	248.	12.4
12.5	36.2	3244.5	675.0	1.1	-24.7	165.2	3.4	-0.9	3.3	306.9	309.3	0.8	12.4	5.8	248.	12.4
13.7	38.8	3446.6	650.0	1.2	-24.7	165.2	5.1	-2.2	4.6	307.4	312.4	0.8	12.4	5.7	250.	12.4
15.1	41.4	3558.7	625.0	-1.2	-15.9	154.3	5.0	-2.1	4.6	309.6	315.1	1.8	28.3	5.7	253.	1.8
16.5	44.2	3658.7	600.0	-2.5	-17.7	154.3	5.1	-2.1	3.7	310.2	314.9	1.8	34.8	5.8	257.	1.5
17.6	47.0	4281.1	575.0	-7.6	-19.3	165.9	4.2	-2.1	3.7	310.2	314.9	1.5	35.1	5.9	261.	1.5
18.2	49.8	4552.3	550.0	-9.1	-24.5	208.5	3.9	-0.9	3.7	310.9	315.4	1.4	30.0	6.0	264.	1.4
19.2	52.7	5317.0	525.0	-11.3	-29.1	215.2	6.1	2.5	5.4	313.3	316.4	0.9	27.3	5.9	267.	0.9
20.5	55.7	5665.8	500.0	-13.0	-35.7	214.6	9.5	5.5	7.6	314.9	317.1	0.6	21.2	5.5	272.	0.6
21.4	58.8	6078.5	475.0	-15.9	-40.5	220.8	11.6	6.6	9.5	317.2	318.5	0.4	13.0	5.1	281.	0.4
22.8	62.0	6483.7	450.0	-18.6	-40.3	250.8	10.8	7.1	8.2	318.3	319.1	0.2	10.0	4.8	282.	0.2
24.5	65.1	6506.9	425.0	-24.2	-40.8	281.2	8.6	6.4	2.2	319.8	320.7	0.2	12.7	4.5	300.	0.2
25.0	68.6	7449.6	400.0	-23.8	-36.2	306.1	5.2	5.1	-1.0	320.6	321.5	0.2	16.3	4.0	326.	0.2
25.5	72.1	7613.1	375.0	-30.3	-36.9	273.9	4.7	3.8	-2.8	321.5	322.8	0.4	30.5	3.5	305.	0.4
31.6	75.7	8300.1	350.0	-34.1	-34.1	235.9	8.9	4.9	-0.3	321.6	322.5	0.5	67.4	3.0	305.	0.5
33.7	79.4	8814.6	325.0	-38.4	-31.3	238.7	8.9	7.6	5.0	322.7	324.4	0.5	75.9	2.8	319.	0.5
35.7	83.4	9339.3	300.0	-41.3	-31.3	238.7	18.2	12.2	7.4	323.7	324.9	0.3	73.5	2.9	345.	0.3
37.6	87.7	9519.9	275.0	-42.9	99.9	259.6	19.5	18.3	6.8	324.9	99.9	99.9	99.9	3.8	15.	99.9
38.5	95.0	10581.2	250.0	-47.8	99.9	254.2	23.6	22.7	6.4	325.1	99.9	99.9	99.9	5.4	38.	99.9
41.7	108.8	11210.8	225.0	-52.9	99.9	245.9	20.5	27.6	12.0	327.5	99.9	99.9	99.9	8.2	49.	99.9
44.4	101.8	11558.5	200.0	-59.1	99.9	237.4	36.5	30.7	19.7	328.0	99.9	99.9	99.9	12.5	53.	99.9
4. 8	107.3	12776.4	175.0	-65.4	99.9	233.7	42.0	33.4	24.9	329.5	99.9	99.9	99.9	18.8	54.	99.9
4. 3	113.3	13272.4	150.0	-60.6	99.9	246.5	40.0	36.7	15.9	349.8	99.9	99.9	99.9	29.0	58.	99.9
53.4	120.0	14245.1	125.0	-64.1	99.9	261.1	17.0	16.8	2.6	359.7	99.9	99.9	99.9	32.3	59.	99.9
58.1	127.3	16237.0	100.0	-60.9	99.9	276.2	14.8	14.7	3.5	384.3	99.9	99.9	99.9	36.6	63.	99.9
64.3	150.0	18027.5	75.0	-59.5	99.9	285.3	7.3	7.1	-1.6	410.1	99.9	99.9	99.9	39.5	67.	99.9
74.3	145.5	20588.7	50.0	-59.8	99.9	298.8	3.8	3.3	-1.9	448.2	99.9	99.9	99.9	41.3	69.	99.9
86.4	155.7	24989.8	25.0	-50.3	99.9	240.0	3.5	3.0	-1.8	602.7	99.9	99.9	99.9	41.0	71.	99.9

* BY SPEED MEANS ELEVATION ANGLE BETWEEN 6 AND 10 DEG
 * BY TEMP MEANS TEMPERATURE CH TIME HAVE BEEN INTERPOLATED
 ** BY SPEED MEANS ELEVATION ANGLE LESS THAN 6 DEG

STATION NO. 532
PEORIA, ILLINOIS

3 MAY 1978

143 26. 0

TIME MIN	CNTCT	WEIGHT GPM	PRES MB	TEMP DG C	DEW PT DG C	QIR DG	SPEED M/SEC	U COMP M/SEC	V COMP M/SEC	POT Y DG K	E POT Y DG K	MK RTO GM/KG	RM PCT	RANGE KM	AZ DG
6-0	7-2	200.0	995.0	11.1	-7.2	20.0	2.1	-0.7	-2.0	284.7	290.8	2.2	27.0	0.0	0.
5-5	5-9	1000.0	999.9	99.9	99.9	99.9	99.9	99.9	99.9	99.9	99.9	99.9	999.9	999.9	999.9
8-6	8-8	376.1	575.0	12.7	-6.7	40.1	4.3	-2.8	-3.3	288.0	294.6	2.4	25.2	0.2	223.
1-5	11-0	587.1	550.0	10.7	-8.2	44.4	4.9	-3.7	-3.5	288.0	294.1	2.2	25.7	0.4	224.
2-3	13-2	606.1	925.0	8.4	-9.1	38.2	5.3	-3.3	-4.1	287.9	293.8	2.1	27.8	0.7	223.
3-0	15-4	1033.4	500.0	6.3	-10.7	36.7	5.4	-3.2	-4.3	288.0	293.3	1.9	28.3	0.9	221.
3-5	17-5	1263.3	875.0	4.0	-11.7	33.3	5.2	-2.8	-4.3	288.0	293.0	1.9	30.5	1.2	220.
4-0	19-8	1457.7	650.0	1.5	-12.7	23.2	5.5	-2.7	-5.1	287.8	292.6	1.7	33.8	1.5	218.
5-7	22-1	1737.2	825.0	-0.8	-13.5	5.7	5.4	-0.5	-5.4	287.8	292.4	1.6	37.5	1.8	216.
6-5	24-4	1585.4	800.0	-1.6	-15.0	1.8	5.4	-0.2	-5.4	285.5	292.8	1.5	35.3	2.0	210.
7-4	26-7	2236.7	775.0	1.1	-23.9	15.8	5.4	-2.0	-5.5	295.0	297.2	0.7	13.3	2.3	207.
8-3	25-1	2500.7	750.0	1.8	-21.8	7.6	5.5	-2.1	-5.1	298.5	301.3	0.9	15.8	2.6	207.
9-6	31-6	2773.0	725.0	-0.2	-12.9	1.1	6.0	-1.6	-5.8	299.3	305.0	1.9	37.4	3.0	206.
10-4	34-0	3132.5	700.0	-2.0	-14.2	10.6	5.7	-1.1	-5.6	300.3	305.7	1.8	38.7	3.3	204.
11-5	36-6	3341.5	675.0	-3.4	-17.3	5.8	4.3	-0.4	-4.3	301.9	305.3	1.5	33.3	3.6	203.
12-7	35-1	3635.2	650.0	-4.6	-20.3	357.6	3.7	0.2	-3.7	303.6	307.4	1.2	28.0	3.9	202.
13-9	41.7	3547.5	625.0	-5.5	-25.3	334.2	3.9	1.7	-3.5	306.2	308.7	0.8	19.2	4.1	205.
15-1	44.3	4266.4	600.0	-7.6	-26.5	325.2	4.4	2.5	-3.6	307.4	309.7	0.7	20.1	4.3	156.
16-5	47.0	4555.7	575.0	-10.0	-27.9	338.9	7.1	1.8	-4.7	308.2	310.4	0.7	21.5	4.5	193.
17-9	45.8	4637.1	550.0	-12.3	-30.2	3.5	5.1	1.5	-4.7	309.4	311.3	0.6	20.5	5.0	190.
18-3	52.8	5291.0	525.0	-15.1	-32.1	344.2	6.3	1.7	-6.0	310.3	311.9	0.5	21.8	5.4	188.
20-6	53.7	5637.7	500.0	-18.1	-34.1	343.9	6.7	1.9	-6.4	311.0	312.4	0.4	22.8	5.9	166.
21-1	53.7	6035.5	475.0	-21.4	-37.2	345.5	8.6	1.6	-8.4	312.6	312.6	0.3	22.2	6.5	164.
24-5	61-6	6435.1	450.0	-24.2	-40.0	346.8	10.7	2.4	-10.5	312.6	312.7	0.3	21.5	7.3	152.
25-1	64.9	6449.2	425.0	-27.6	-43.1	338.5	10.1	3.7	-9.4	313.6	314.3	0.2	21.1	8.2	160.
26-8	68.1	7265.5	400.0	-30.5	-45.7	335.9	13.2	5.4	-12.0	315.3	315.9	0.2	20.7	9.3	177.
28-3	71-6	7735.3	375.0	-33.5	-48.4	333.2	15.3	6.9	-13.7	317.3	317.8	0.1	20.4	10.5	175.
31-0	75.1	8220.1	350.0	-37.2	-51.8	321.2	17.1	10.7	-13.3	318.7	319.0	0.1	19.5	12.0	171.
31-8	79.9	8728.1	325.0	-41.1	-59.9	310.2	18.8	14.5	-12.2	320.0	999.9	99.9	999.9	13.6	166.
31-5	62.7	9267.5	300.0	-44.6	-64.6	300.9	25.9	22.3	-13.3	322.5	999.9	99.9	999.9	15.7	160.
35-6	66.8	9645.1	275.0	-48.5	-69.0	302.4	38.4	32.4	-20.6	325.0	999.9	99.9	999.9	18.7	153.
37-9	51.0	10465.2	250.0	-53.4	-74.9	296.8	45.0	40.1	-25.3	326.6	999.9	99.9	999.9	23.4	146.
40-1	55.6	11133.8	225.0	-59.4	-81.6	290.7	48.6	45.5	-17.1	327.5	999.9	99.9	999.9	28.8	139.
42-5	100.4	11864.5	200.0	-63.6	-86.6	257.8	46.0	40.7	-21.5	332.0	999.9	99.9	999.9	35.1	134.
45-2	105.8	12674.4	175.0	-69.3	-93.9	295.3	32.1	29.0	-13.7	343.8	999.9	99.9	999.9	41.6	131.
46-1	111.4	13634.9	150.0	-70.1	-99.9	280.0	22.0	21.7	-3.6	364.6	999.9	99.9	999.9	45.2	130.
51-5	117.7	14767.2	125.0	-60.5	-93.9	288.5	21.5	20.4	-6.6	385.4	999.9	99.9	999.9	49.4	127.
55-6	124.5	16157.5	100.0	-61.7	-93.9	288.8	14.5	13.7	-4.7	408.6	999.9	99.9	999.9	53.6	126.
60-6	132.0	17542.1	75.0	-61.0	-93.9	296.5	12.6	11.3	-5.6	443.0	999.9	99.9	999.9	57.7	124.
67-6	140.3	20482.6	50.0	-54.9	-99.9	375.2	5.6	4.0	-4.0	514.3	999.9	99.9	999.9	60.9	125.
94-9	55.5	99.9	25.0	99.9	99.9	99.9	99.9	99.9	99.9	99.9	999.9	99.9	999.9	999.9	999.9

* BY SPEED MEANS ELEVATION ANGLE BETWEEN 6 AND 10 DEG
 * BY TEMP MEANS TEMPERATURE OR TIME HAVE BEEN INTERPOLATED
 ** BY SPEED MEANS ELEVATION ANGLE LESS THAN 6 DEG

ORIGINAL PAGE IS
OF POOR QUALITY

STATION NO. 953
OMAHA, NEBRASKA

3 MAY 1978
200 GMT

TIME MIN	CATCY	HEIGHT GPH	PRES MM	TEMP DC C	DEW PT DC C	DIR DC	SPEED M/SEC	U COMP M/SEC	V COMP M/SEC	POT Y DC K	E POT Y DC K	WZ RTO GM/KG	RM PCT	RANGE KM	AZ DC
00	6-9	600.0	959.3	11.3	-3.6	110.0	1.5	-1.4	0.5	287.0	295.3	3.0	35.0	0.0	0.0
55.5	55.0	58.5	1003.0	99.9	99.9	99.9	99.9	99.9	99.9	99.9	99.9	99.9	99.9	99.9	99.9
95.0	10.6	568.0	950.0	12.0	-7.0	112.4	4.0	-4.5	1.0	290.2	296.0	2.4	99.9	99.9	99.9
1.2	12.0	751.9	925.0	10.9	-6.2	109.0	5.0	-4.7	1.7	290.5	296.8	2.2	25.2	0.4	295.0
2.2	15.0	1019.1	900.0	8.8	-8.7	105.1	5.1	-4.9	1.3	290.6	296.8	2.2	27.9	0.7	292.0
2.5	17.2	1251.1	875.0	6.7	-9.1	99.1	5.6	-5.5	0.9	290.7	296.9	2.2	31.3	0.9	293.0
3.0	15.5	1486.1	850.0	4.3	-9.2	90.5	5.5	-5.5	0.0	290.7	297.0	2.2	36.5	1.4	286.0
4.6	11.7	1730.0	825.0	2.2	-9.4	86.1	5.6	-5.6	-0.4	290.9	297.3	2.3	42.0	1.4	283.0
5.4	14.1	1577.2	800.0	-0.4	-10.4	83.0	4.8	-4.8	-0.5	290.7	296.8	2.2	46.7	1.7	276.0
6.3	16.5	2231.0	775.0	0.3	-23.4	106.2	5.5	-5.3	1.5	290.2	296.5	0.8	15.5	1.9	278.0
7.2	18.9	2464.6	750.0	1.6	-27.4	125.4	6.5	-5.3	3.8	290.3	300.0	0.5	9.3	2.3	281.0
8.0	1.3	2767.8	725.0	1.9	30.6	138.0	6.1	-4.0	4.2	303.6	302.7	0.4	6.8	2.5	285.0
8.3	1.0	1050.7	700.0	2.1	-33.2	142.9	7.1	-4.3	5.7	304.8	305.9	0.3	5.2	2.6	280.0
8.6	1.0	3243.7	675.0	1.4	-31.7	146.0	8.5	-4.7	7.0	307.2	308.5	0.4	6.3	3.2	294.0
10.6	1.6	3660.0	650.0	-0.7	-24.6	147.2	7.6	-4.1	6.4	308.2	310.7	0.8	14.3	3.5	297.0
11.6	41.4	3557.9	625.0	-3.0	-25.2	149.1	5.9	-3.1	5.1	309.0	311.5	0.8	16.0	3.9	300.0
12.7	64.3	4275.7	600.0	-5.1	-26.7	155.0	5.5	-2.3	5.0	310.2	312.5	0.7	16.3	4.2	303.0
13.7	47.0	4612.0	575.0	-7.8	-27.2	162.4	5.5	-1.6	5.2	310.9	313.2	0.7	19.3	4.4	306.0
14.7	45.5	5955.6	550.0	-11.1	-30.1	158.4	5.3	-1.9	4.9	310.5	312.8	0.6	19.0	4.7	308.0
15.5	52.8	5311.7	525.0	-12.9	-31.5	166.0	5.4	-1.1	5.2	312.9	314.6	0.5	19.2	5.0	310.0
17.1	52.8	5642.7	500.0	-14.6	-34.4	172.1	7.2	-1.0	7.2	315.3	316.7	0.4	16.5	5.3	313.0
18.1	56.8	6062.5	475.0	-17.5	-38.1	170.0	7.2	-1.2	7.1	316.3	317.4	0.3	14.5	5.8	317.0
19.9	62.0	6471.2	450.0	-20.4	-39.5	166.7	7.4	-1.7	7.2	317.6	318.6	0.3	16.0	6.3	320.0
21.4	65.1	6851.7	425.0	-23.9	-43.2	175.6	9.7	-0.7	9.6	318.3	319.0	0.2	14.9	6.9	322.0
22.6	64.6	7311.9	400.0	-27.3	-44.3	191.0	10.8	2.1	10.6	319.5	321.3	0.5	51.2	7.6	327.0
23.5	72.0	7730.5	375.0	-30.0	-37.3	215.4	7.1	4.1	5.8	322.0	323.4	0.4	48.5	8.2	331.0
25.4	75.6	8263.9	350.0	-31.9	-42.5	288.5	7.6	7.2	-2.4	325.7	326.7	0.3	33.6	6.1	334.0
26.5	75.3	8804.0	325.0	-35.1	-45.9	301.9	17.3	14.7	-9.2	328.3	329.0	0.2	32.0	7.1	338.0
28.6	83.2	9357.6	300.0	-38.8	-49.9	290.2	24.6	23.1	-8.5	330.6	331.1	0.1	29.6	5.7	353.0
30.3	87.3	9949.4	275.0	-43.4	69.0	274.0	29.1	29.0	-2.0	332.4	333.4	99.9	99.9	5.5	22.0
31.6	91.7	10562.7	250.0	-49.2	99.9	264.7	31.8	31.4	2.9	333.0	333.0	99.9	99.9	7.3	46.0
33.7	96.2	11265.8	225.0	-54.4	59.9	255.5	35.6	34.4	8.9	335.2	335.2	99.9	99.9	10.2	56.0
36.1	104.2	12011.5	200.0	-59.5	99.9	249.3	42.8	40.0	15.1	338.5	338.5	99.9	99.9	15.6	61.0
38.1	106.5	12839.2	175.0	-62.2	99.9	262.5	38.0	37.7	5.0	347.3	347.3	99.9	99.9	21.0	64.0
40.0	112.3	13778.1	150.0	-68.1	99.9	271.6	26.0	26.0	-0.7	352.8	352.8	99.9	99.9	24.3	68.0
43.4	115.7	14902.5	125.0	-60.0	99.9	263.0	15.8	15.7	1.9	348.5	348.5	99.9	99.9	27.5	73.0
46.5	125.8	16303.4	100.0	-59.2	99.9	270.3	14.1	14.1	-0.1	413.4	413.4	99.9	99.9	34.8	72.0
51.6	133.7	18055.8	75.0	-56.2	99.9	270.4	11.3	11.3	-0.1	448.9	448.9	99.9	99.9	34.1	73.0
58.9	142.7	20631.2	50.0	-60.4	99.9	321.1	7.8	6.9	-6.0	501.2	501.2	99.9	99.9	37.9	77.0
65.1	152.3	25031.8	25.0	-54.6	99.9	999.9	499.9	499.9	99.9	488.0	488.0	99.9	99.9	34.1	80.0

0 BY SLEW MEANS ELEVATION ANGLE BETWEEN 0 AND 10 DEG
0 BY TEMP MEANS TEMPERATURE CP TIME HAVE BEEN INTERPOLATED
00 BY SPEED MEANS ELEVATION ANGLE LESS THAN 6 DEG

STATION NO. 562
NORTH PLATTE, NEBRASKA
3 MAY 1978
215 GMT

TIME MIN	CNTCT	HEIGHT GPM	PRES MB	TEMP DG C	DEW PT DG C	DIR DG	SPEED M/SEC	U. COMP M/SEC	V. COMP M/SEC	POT T DG K	E POT T DG K	WX RTO GM/KG	RH PCT	RANGE NM	AZ DG
0-0	12-7	847-0	517-4	8-3	-1-8	160-0	3-1	-1-1	2-9	288-5	296-4	3-7	49-0	0-0	0-
5-7	7-9	59-5	1000-0	99-9	99-9	99-9	99-9	95-5	99-9	99-9	999-9	99-9	999-9	999-9	999-9
5-5	5-5	59-9	575-0	99-9	99-9	99-9	99-9	99-9	99-9	99-9	999-9	99-9	999-9	999-9	999-9
5-9	5-9	59-9	550-0	99-9	99-9	99-9	99-9	99-9	99-9	99-9	999-9	99-9	999-9	999-9	999-9
5-5	5-5	59-9	925-0	99-9	99-9	99-9	99-9	99-9	99-9	99-9	999-9	99-9	999-9	999-9	999-9
5-0	14-0	1005-7	900-0	8-8	-3-8	169-7	5-3	-0-9	5-2	290-6	299-5	3-2	40-7	0-2	342-
1-5	16-0	1237-5	875-0	6-8	-4-8	177-4	4-4	-0-2	4-4	290-9	298-4	3-1	43-0	0-5	349-
2-4	18-1	1475-2	650-0	4-5	-5-5	178-9	4-2	-0-1	4-2	290-8	299-1	3-0	48-3	0-7	353-
2-3	20-2	1717-5	625-0	2-3	-6-0	180-4	3-9	0-0	3-9	291-1	299-3	3-0	54-0	0-9	353-
4-1	24-3	1945-3	600-0	0-5	-6-5	191-2	1-8	0-3	1-8	291-7	299-9	2-9	59-2	1-1	355-
5-1	24-4	2419-0	775-0	-2-0	-9-3	156-6	1-5	-0-6	1-4	291-7	298-6	2-4	57-3	1-1	356-
6-1	24-5	2461-1	750-0	1-1	-27-4	131-5	2-9	-2-1	1-9	297-8	299-5	0-5	9-7	1-2	352-
7-1	23-8	2753-3	725-0	0-7	-27-9	144-5	4-1	-2-4	3-4	300-3	302-0	0-5	9-5	1-4	346-
8-1	23-4	3034-1	700-0	-0-7	-28-7	156-8	4-8	-1-9	4-4	301-8	303-4	0-5	9-7	1-7	344-
9-1	23-4	3323-8	675-0	-7-3	-15-2	153-7	5-2	-2-3	4-7	303-1	308-4	1-8	36-9	2-0	343-
10-2	23-7	3622-7	650-0	-3-8	-8-8	155-9	5-9	-2-4	5-4	304-6	313-5	3-0	68-4	2-3	342-
11-4	23-1	3931-6	625-0	-5-7	-10-9	154-6	6-3	-2-7	5-7	305-9	313-8	2-7	66-7	2-8	341-
12-6	4-6	4250-2	600-0	-8-4	-12-5	149-5	5-8	-3-0	5-0	306-5	312-8	2-4	71-7	3-2	339-
13-5	4-0	4795-5	575-0	-1-0	-16-8	159-5	4-0	-1-4	3-8	309-4	315-0	1-8	53-3	2-6	339-
15-1	4-7	4923-3	550-0	-10-6	-19-5	239-8	2-5	2-1	1-2	311-5	316-2	1-5	47-7	3-8	339-
16-4	4-3	5240-4	525-0	-12-1	-24-0	280-9	6-0	5-9	-1-1	313-9	316-1	0-7	23-2	3-6	343-
17-7	5-0	5651-4	500-0	-15-0	-34-0	259-6	7-2	7-8	1-4	314-8	316-1	0-4	16-3	3-5	352-
18-0	5-8	6036-8	475-0	-18-7	-36-1	243-2	7-5	6-7	3-4	314-9	316-1	0-4	19-7	3-6	1-
20-5	5-8	6437-2	450-0	-22-2	-48-2	222-1	7-0	4-7	5-2	315-4	316-5	0-3	21-5	4-1	6-
21-5	5-8	6846-6	425-0	-25-7	-41-5	217-9	5-5	3-4	4-4	316-1	316-9	0-2	20-9	4-6	11-
23-6	6-6	7450-7	400-0	-29-0	-44-5	249-5	4-8	4-5	1-7	317-3	317-9	0-2	20-6	5-0	15-
25-4	6-8	7748-5	375-0	-32-2	-47-1	300-5	6-8	5-9	-3-5	319-0	319-4	0-1	20-8	5-1	21-
27-2	6-7	8222-1	350-0	-35-6	-51-8	306-1	13-4	10-8	-7-9	320-8	321-1	0-1	16-9	4-8	32-
29-2	7-4	8743-4	325-0	-40-1	-59-9	284-4	16-0	15-5	-4-0	321-5	321-9	99-9	999-9	5-3	52-
31-1	7-0	9283-9	300-0	-45-0	-64-9	261-8	16-5	16-4	2-4	321-9	321-9	99-9	999-9	6-8	62-
33-0	7-7	9660-3	275-0	-49-2	-69-9	240-1	20-8	18-0	10-4	324-0	324-0	99-9	999-9	9-2	64-
35-6	7-7	10478-4	250-0	-54-4	-74-9	222-4	25-5	17-2	18-9	325-2	325-2	99-9	999-9	12-5	60-
38-1	67-8	11146-2	245-0	-59-0	-81-9	211-0	32-5	16-7	27-9	328-1	328-1	99-9	999-9	16-3	54-
40-4	6-2	11888-4	200-0	-60-7	-84-9	231-7	26-8	21-0	16-6	336-7	336-7	99-9	999-9	20-5	50-
42-7	5-2	12701-3	175-0	-65-7	-89-9	262-4	15-4	15-3	2-0	341-5	341-5	99-9	999-9	23-7	52-
46-3	10-5	13655-3	150-0	-69-3	-94-9	256-6	8-5	8-3	2-0	367-9	367-9	99-9	999-9	25-0	55-
50-5	10-3	14755-4	125-0	-60-1	-99-9	251-3	8-5	8-2	2-5	386-1	386-1	99-9	999-9	27-1	56-
53-9	1-0	16150-0	100-0	-59-1	-99-9	249-5	6-8	6-4	2-4	413-5	413-5	99-9	999-9	9-4	57-
63-0	12-3	17599-0	75-0	-59-6	-99-9	284-7	8-1	7-9	-2-1	448-5	448-5	99-9	999-9	12-2	54-
71-5	12-5	20594-2	50-0	-58-7	-99-9	287-7	3-8	3-6	-1-2	505-2	505-2	99-9	999-9	33-1	60-
80-5	140-0	24967-4	25-0	-52-7	-99-9	243-6	2-2	1-9	1-0	633-1	633-1	99-9	999-9	32-9	65-

0 BY SPEED MEANS ELEVATION ANGLE BETWEEN S AND 10 DEG
 1 BY TEMP MEANS TEMPERATURE OR TIME HAVE BEEN INTERPOLATED
 10 BY SPEED MEANS ELEVATION ANGLE LESS THAN 6 DEG

C-3

ORIGINAL PAGE IS
OF POOR QUALITY

STATION WC-11001
MARSHALL SFC, ALABAMA

3 MAY 1978
215 GMT

TIME MIN	CNTCT	WEIGHT COM	PRES MB	TEMP DG C	DEW PT DG C	DIR DG	SPEED M/SEC	U COMP M/SEC	V COMP M/SEC	POT T DG K	E POT T DG K	HE BTO CM/SEC	RM PCT	RANGE KM	AZ DG
00	7.1	18.0	923.4	16.2	7.4	340.0	0.5	0.2	-0.5	282.9	308.7	6.5	83.0	0.0	0.
05	5.9	99.9	1030.0	99.9	99.9	99.9	99.9	99.9	99.9	99.9	99.9	99.9	99.9	99.9	99.9
07	8.0	13.5	975.0	13.5	2.9	24.0	9.1	-3.7	-0.3	288.0	301.7	1.4	80.5	0.3	207.
10	11.2	55.5	955.0	12.7	1.6	35.0	10.2	-5.9	-0.4	290.1	302.2	5.1	86.6	0.0	208.
13	13.5	77.0	925.0	11.2	0.7	54.7	8.5	-6.9	-0.9	290.8	302.6	6.4	88.2	1.3	210.
15	15.9	100.0	900.0	10.2	-0.3	84.0	5.7	-5.7	-0.4	292.0	303.4	6.2	88.1	1.0	221.
18	18.3	124.0	875.0	8.1	-2.9	116.9	4.7	-4.2	2.1	292.2	303.8	6.1	83.0	1.0	229.
21	21.7	147.7	850.0	6.3	-1.0	146.9	3.2	-1.0	2.7	294.6	299.9	1.8	22.4	1.0	234.
24	24.2	172.0	825.0	4.1	-2.1	263.5	2.5	2.5	0.3	297.2	299.8	6.5	6.1	1.0	239.
27	27.7	195.0	800.0	2.2	-2.2	282.0	6.1	6.0	-1.2	301.0	303.1	6.7	7.4	1.7	2.3.
30	30.2	224.2	775.0	0.9	-2.8	267.7	8.2	8.2	0.8	302.3	305.2	6.9	10.9	1.3	2.9.
33	33.5	251.5	750.0	0.5	-1.8	281.5	9.0	8.0	-1.0	303.6	308.8	1.7	21.3	1.2	105.
36	36.8	276.0	725.0	0.1	-0.7	294.0	11.9	11.5	-3.2	306.6	311.7	3.2	42.8	1.3	166.
39	39.2	300.0	700.0	0.1	-1.6	294.0	13.3	12.2	-5.3	307.0	312.9	1.5	20.4	1.0	133.
42	42.5	325.0	675.0	2.0	-1.0	293.6	15.0	13.9	-7.0	308.8	314.6	1.9	32.1	3.4	129.
45	45.7	350.0	650.0	-0.1	-1.9	296.6	15.6	15.6	-6.9	309.3	318.4	3.0	60.4	6.6	125.
48	48.2	375.0	625.0	-2.7	-9.4	290.0	19.6	18.3	-6.9	310.4	321.2	3.7	82.8	6.6	125.
51	51.6	400.0	600.0	-5.0	-7.4	282.0	21.3	20.8	-4.3	311.5	319.0	2.9	63.9	9.0	113.
54	54.9	425.0	575.0	-7.3	-14.0	281.5	21.3	20.8	-4.3	313.0	319.0	1.9	52.1	10.9	112.
57	57.3	450.0	550.0	-6.6	-16.8	282.6	20.3	19.0	-6.4	315.3	320.9	1.8	56.2	12.7	111.
60	60.7	475.0	525.0	-10.6	-17.9	282.6	19.0	19.4	-6.3	316.5	321.3	1.5	56.0	14.2	110.
63	63.1	500.0	500.0	-13.6	-20.3	284.0	19.4	18.6	-5.3	317.9	321.4	1.1	47.0	16.2	110.
66	65.5	525.0	475.0	-16.2	-24.9	287.8	18.4	17.5	-5.4	319.5	322.7	1.0	50.1	18.5	109.
69	67.9	550.0	450.0	-18.9	-28.7	285.7	22.8	21.9	-6.1	320.9	323.1	0.6	41.3	21.8	108.
72	70.3	575.0	425.0	-21.9	-31.5	285.1	29.5	28.5	-7.7	321.9	322.7	0.2	17.6	21.8	108.
75	72.7	600.0	400.0	-25.5	-42.9	283.2	34.5	33.6	-6.0	322.3	323.1	6.2	22.3	29.4	106.
78	75.1	625.0	375.0	-29.7	-48.3	278.0	34.1	33.8	-4.2	323.9	323.1	5.3	53.0	29.4	106.
81	77.5	650.0	350.0	-33.3	-56.4	276.9	34.6	34.2	-6.8	325.1	326.2	0.3	42.8	33.0	105.
84	79.9	675.0	325.0	-37.4	-61.8	277.9	34.6	34.2	-6.8	325.1	326.2	0.3	42.8	33.0	105.
87	82.3	700.0	300.0	-41.4	-90.9	271.5	34.7	34.7	-3.7	327.0	327.0	99.9	99.9	42.1	103.
90	84.7	725.0	275.0	-45.3	-94.9	267.8	34.1	34.1	-3.7	327.0	327.0	99.9	99.9	47.1	101.
93	87.1	750.0	250.0	-50.8	-94.9	267.8	34.1	34.1	1.5	328.5	328.5	99.9	99.9	52.6	101.
96	89.5	775.0	225.0	-55.7	-99.9	277.5	41.0	40.7	-5.4	332.2	332.2	99.9	99.9	55.0	100.
99	91.9	800.0	200.0	-61.0	-99.9	277.5	45.2	44.7	-6.2	336.2	336.2	99.9	99.9	64.4	100.
102	94.3	825.0	175.0	-65.1	-99.9	270.4	60.8	60.8	-0.6	342.5	342.5	99.9	99.9	70.2	99.
105	96.7	850.0	150.0	-67.3	-99.9	283.8	44.9	44.9	-11.5	354.1	354.1	99.9	99.9	84.1	100.
108	99.1	875.0	125.0	-64.3	-99.9	283.2	32.4	31.3	-8.5	374.9	374.9	99.9	99.9	91.8	100.
111	101.5	900.0	100.0	-65.5	-99.9	289.0	23.9	22.3	-7.6	401.2	401.2	99.9	99.9	98.2	101.
114	103.9	925.0	75.0	-62.5	-99.9	297.4	14.0	12.4	-6.5	431.5	431.5	99.9	99.9	100.5	101.
117	106.3	950.0	50.0	-60.3	-99.9	250.5	6.5	6.1	2.2	501.5	501.5	99.9	99.9	100.5	101.
120	108.7	975.0	25.0	-50.9	-99.9	227.4	0.7	7.2	6.4	638.4	638.4	99.9	99.9	102.1	101.

0 BY TEMP MEANS ELEVATION ANGLE BETWEEN 0 AND 10 DEG
 0 BY TEMP MEANS TEMPERATURE OR TIME HAVE BEEN INTERPOLATED
 00 BY SPEED MEANS ELEVATION ANGLE LESS THAN 0 DEG

STATION NO. 33001
COLLEGE STATION, TEXAS

3 MAY 1978
323 GMT

TIME MIN	CALCT	HEIGHT GMS	PRES MB	TEMP CG C	DEW PT CG C	DIR DG	SPD M/SEC	U COMP M/SEC	V COMP M/SEC	POT T DC E	E POT Y DC E	WZ PTD G/SEC	WV PCT	RANGE MM	AZ DG
0-0	6-6	70-0	956-6	17-0	16-5	0-0	0-0	0-0	0-0	290-5	311-7	12-2	99-0	0-0	0-
0-5	0-0	70-0	1007-0	99-0	99-0	99-0	99-0	99-0	99-0	99-0	99-0	99-0	99-0	999-0	999-0
1-0	0-0	20-0	975-0	13-2	12-1	999-0	999-0	99-0	99-0	280-5	312-0	9-4	95-1	999-0	999-0
1-5	0-0	40-0	950-0	13-5	12-6	999-0	999-0	99-0	99-0	290-8	310-0	9-7	94-0	1-1 100-	1-1 100-
2-0	1-2	737-6	925-0	13-7	12-6	305-1	12-0	9-8	-6-5	292-3	315-4	10-0	92-1	1-0 100-	1-0 100-
2-5	1-2	938-6	905-0	12-6	11-2	296-2	15-6	14-9	-7-4	290-2	310-0	9-3	92-5	2-2 100-	2-2 100-
3-0	1-6	1175-0	875-0	12-5	11-0	281-4	18-0	16-9	-6-0	290-8	322-8	9-8	92-2	3-1 100-	3-1 100-
3-5	1-2	1419-0	850-0	11-0	10-3	280-3	18-7	17-8	-5-9	297-7	322-6	9-3	95-6	4-0 127-	4-0 127-
4-0	21-5	1647-0	825-0	9-6	8-1	259-5	18-9	17-8	-6-3	290-6	321-0	6-3	91-7	5-0 124-	5-0 124-
4-5	21-7	1922-6	813-0	8-6	6-7	288-0	19-1	18-2	-5-9	301-4	319-4	6-8	88-5	7-0 110-	7-0 110-
5-0	11-0	2153-6	793-0	8-5	6-4	278-1	14-6	14-5	-2-1	306-0	319-4	6-8	88-5	7-0 110-	7-0 110-
5-5	18-0	2434-0	770-0	8-9	2-6	271-1	12-6	12-6	-0-2	301-6	319-2	6-2	85-1	7-7 110-	7-7 110-
6-0	1-2	2715-7	745-0	8-0	2-0	999-0	999-0	99-0	99-0	303-0	321-1	6-1	84-8	999-0	999-0
6-5	1-0	3015-8	720-0	2-4	5-2	999-0	99-0	99-0	99-0	305-1	321-0	5-0	83-8	999-0	999-0
7-0	1-0	3300-0	695-0	9-0	9-0	99-0	99-0	99-0	99-0	99-0	999-0	99-0	999-0	999-0	999-0
7-5	1-0	3585-0	670-0	9-0	9-0	99-0	99-0	99-0	99-0	99-0	999-0	99-0	999-0	999-0	999-0
8-0	1-0	3870-0	645-0	9-0	9-0	99-0	99-0	99-0	99-0	99-0	999-0	99-0	999-0	999-0	999-0
8-5	1-0	4155-0	620-0	9-0	9-0	99-0	99-0	99-0	99-0	99-0	999-0	99-0	999-0	999-0	999-0
9-0	1-0	4440-0	595-0	9-0	9-0	99-0	99-0	99-0	99-0	99-0	999-0	99-0	999-0	999-0	999-0
9-5	1-0	4725-0	570-0	9-0	9-0	99-0	99-0	99-0	99-0	99-0	999-0	99-0	999-0	999-0	999-0
10-0	1-0	5010-0	545-0	9-0	9-0	99-0	99-0	99-0	99-0	99-0	999-0	99-0	999-0	999-0	999-0
10-5	1-0	5295-0	520-0	9-0	9-0	99-0	99-0	99-0	99-0	99-0	999-0	99-0	999-0	999-0	999-0
11-0	1-0	5580-0	495-0	9-0	9-0	99-0	99-0	99-0	99-0	99-0	999-0	99-0	999-0	999-0	999-0
11-5	1-0	5865-0	470-0	9-0	9-0	99-0	99-0	99-0	99-0	99-0	999-0	99-0	999-0	999-0	999-0
12-0	1-0	6150-0	445-0	9-0	9-0	99-0	99-0	99-0	99-0	99-0	999-0	99-0	999-0	999-0	999-0
12-5	1-0	6435-0	420-0	9-0	9-0	99-0	99-0	99-0	99-0	99-0	999-0	99-0	999-0	999-0	999-0
13-0	1-0	6720-0	395-0	9-0	9-0	99-0	99-0	99-0	99-0	99-0	999-0	99-0	999-0	999-0	999-0
13-5	1-0	7005-0	370-0	9-0	9-0	99-0	99-0	99-0	99-0	99-0	999-0	99-0	999-0	999-0	999-0
14-0	1-0	7290-0	345-0	9-0	9-0	99-0	99-0	99-0	99-0	99-0	999-0	99-0	999-0	999-0	999-0
14-5	1-0	7575-0	320-0	9-0	9-0	99-0	99-0	99-0	99-0	99-0	999-0	99-0	999-0	999-0	999-0
15-0	1-0	7860-0	295-0	9-0	9-0	99-0	99-0	99-0	99-0	99-0	999-0	99-0	999-0	999-0	999-0
15-5	1-0	8145-0	270-0	9-0	9-0	99-0	99-0	99-0	99-0	99-0	999-0	99-0	999-0	999-0	999-0
16-0	1-0	8430-0	245-0	9-0	9-0	99-0	99-0	99-0	99-0	99-0	999-0	99-0	999-0	999-0	999-0
16-5	1-0	8715-0	220-0	9-0	9-0	99-0	99-0	99-0	99-0	99-0	999-0	99-0	999-0	999-0	999-0
17-0	1-0	9000-0	195-0	9-0	9-0	99-0	99-0	99-0	99-0	99-0	999-0	99-0	999-0	999-0	999-0
17-5	1-0	9285-0	170-0	9-0	9-0	99-0	99-0	99-0	99-0	99-0	999-0	99-0	999-0	999-0	999-0
18-0	1-0	9570-0	145-0	9-0	9-0	99-0	99-0	99-0	99-0	99-0	999-0	99-0	999-0	999-0	999-0
18-5	1-0	9855-0	120-0	9-0	9-0	99-0	99-0	99-0	99-0	99-0	999-0	99-0	999-0	999-0	999-0
19-0	1-0	10140-0	95-0	9-0	9-0	99-0	99-0	99-0	99-0	99-0	999-0	99-0	999-0	999-0	999-0
19-5	1-0	10425-0	70-0	9-0	9-0	99-0	99-0	99-0	99-0	99-0	999-0	99-0	999-0	999-0	999-0
20-0	1-0	10710-0	45-0	9-0	9-0	99-0	99-0	99-0	99-0	99-0	999-0	99-0	999-0	999-0	999-0
20-5	1-0	10995-0	20-0	9-0	9-0	99-0	99-0	99-0	99-0	99-0	999-0	99-0	999-0	999-0	999-0
21-0	1-0	11280-0	0-0	9-0	9-0	99-0	99-0	99-0	99-0	99-0	999-0	99-0	999-0	999-0	999-0

0 BY SPIEL MEANS ELEVATION ANGL. BETWEEN 6 AND 10 DEG
 0 BY FLIP MEANS TEMPERATURE OR TIME HAVE BEEN INTERPOLATED
 00 BY SPIEL MEANS ELEVENTH ANGLE LESS THAN 6 DEG

Sounding Data

3 May 1978

1200 GMT

STATION NO. 220
APALACHICOLA, FLORIDA

3 MAY 1978
1100 GMT

199 24. 0

TIME MIN	CATY	HEIGHT GPM	PRES MB	TEMP DG C	DEW PT DG C	DIR DG	SPEED M/SEC	U COMP M/SEC	V COMP M/SEC	POT T DG K	E POT T DG K	MK WYO GM/KG	RH PCT	RANGE KM	AZ DG
6.0	5.4	7.0	1009.6	22.1	21.1	80.0	9.2	-5.1	-0.9	294.5	335.2	15.8	94.0	0.0	0.
0.3	6.3	50.3	1000.0	21.0	20.0	95.4	6.5	-6.4	0.6	294.2	332.7	15.0	94.1	0.2	262.
1.1	6.5	310.4	975.0	20.9	19.5	117.8	7.3	-6.5	3.4	294.2	335.0	15.2	94.1	0.4	274.
1.9	10.8	536.2	950.0	20.8	19.8	137.2	6.3	-5.6	6.1	294.3	339.0	15.5	93.6	0.8	292.
2.7	13.1	767.3	925.0	19.4	18.1	139.4	8.4	-8.5	6.4	299.2	337.0	16.3	92.0	1.1	302.
3.6	15.5	1033.4	900.0	17.7	16.4	144.0	8.8	-5.1	7.1	299.7	338.8	13.2	92.4	1.6	307.
4.6	17.8	1244.5	875.0	16.0	14.9	151.7	9.0	-4.0	8.1	309.4	333.2	12.3	93.3	2.1	313.
5.6	20.2	1491.0	850.0	14.4	13.4	159.3	9.0	-3.2	8.4	301.3	332.1	11.5	93.5	2.6	318.
6.5	22.6	1743.6	825.0	12.3	9.3	166.9	9.1	-2.1	8.8	301.6	326.2	9.0	92.4	3.0	321.
7.4	25.1	2031.5	800.0	11.6	6.9	171.9	7.8	-1.1	7.7	303.5	325.3	7.9	73.3	3.5	326.
8.3	27.7	2266.5	775.0	10.7	-6.9	159.9	5.8	-2.0	5.4	305.4	319.2	4.8	64.5	3.8	328.
9.2	30.2	2535.7	750.0	9.2	-0.8	133.1	4.2	-1.9	3.7	308.5	320.6	4.9	59.1	4.0	328.
10.1	32.5	2820.1	725.0	8.0	-27.7	179.0	3.8	-0.1	17.9	308.3	310.4	0.6	6.8	4.2	329.
10.9	35.6	3126.4	700.0	6.4	-46.5	210.4	6.1	3.1	5.2	309.6	312.8	1.0	11.7	4.4	331.
12.0	38.2	3425.5	675.0	3.6	-67.6	220.7	10.3	6.7	7.8	311.9	312.3	0.1	1.0	4.6	337.
13.1	41.0	3713.0	650.0	1.4	-87.6	228.5	13.9	10.1	9.6	313.3	313.6	0.1	1.0	5.0	346.
14.0	43.8	4030.2	625.0	1.4	-31.6	227.2	16.9	12.4	11.0	314.2	317.7	1.1	19.1	6.0	0.
14.5	45.7	4316.7	600.0	-1.7	-14.5	225.1	18.6	11.8	11.7	314.1	320.8	2.2	47.8	6.7	7.
15.9	48.6	4613.4	575.0	-5.1	-13.0	224.6	18.3	12.8	13.0	313.8	321.7	2.5	70.5	7.9	13.
17.2	51.7	4910.5	550.0	-8.6	-12.1	222.1	20.2	15.9	12.4	315.0	323.8	2.9	93.5	9.1	18.
18.5	54.8	5209.5	525.0	-11.2	-13.0	220.2	22.9	19.6	11.5	317.9	324.6	2.6	95.9	10.5	24.
19.6	58.0	5513.4	500.0	-12.5	-13.0	219.8	22.9	21.6	7.4	320.1	327.9	2.5	93.6	11.7	29.
21.0	62.0	5814.2	475.0	-14.4	-15.2	218.2	22.8	24.3	4.7	321.7	328.2	2.0	89.5	13.1	35.
22.3	65.4	6122.6	450.0	-17.1	-18.4	219.1	22.8	24.8	2.5	323.5	328.6	1.6	83.7	14.8	42.
23.5	68.9	6439.3	425.0	-19.9	-21.9	214.3	24.9	24.8	1.2	325.7	328.5	1.1	77.5	16.5	47.
24.9	72.4	6766.5	400.0	-23.3	-26.1	212.2	25.7	25.7	-2.2	327.8	330.7	0.8	65.8	18.2	52.
26.4	76.1	7116.5	375.0	-25.5	-30.0	214.8	26.3	26.2	-4.4	330.6	333.0	0.7	64.1	20.1	57.
28.4	80.0	7484.8	350.0	-28.3	-32.9	219.3	27.3	27.0	-5.8	332.0	333.6	0.4	58.8	22.0	62.
30.0	84.0	7862.1	325.0	-32.4	-37.7	223.4	28.0	28.3	-5.2	333.5	336.7	0.3	61.1	23.7	66.
31.7	88.2	8251.6	300.0	-36.8	-41.5	223.4	28.4	21.8	-5.1	334.2	999.9	99.9	999.9	25.3	68.
33.1	92.6	8657.2	275.0	-42.2	99.9	224.0	21.2	20.5	-6.4	334.3	999.9	99.9	999.9	26.9	71.
34.9	97.2	9073.2	250.0	-48.3	99.9	224.5	17.8	17.2	-1.7	336.7	999.9	99.9	999.9	28.2	73.
37.0	102.2	9519.0	225.0	-53.4	99.9	223.3	14.9	14.9	0.2	340.2	999.9	99.9	999.9	33.7	78.
39.1	107.5	12167.5	200.0	-58.5	99.9	229.7	11.9	11.9	-4.7	343.4	999.9	99.9	999.9	40.8	78.
41.7	113.3	12957.9	175.0	-64.0	99.9	224.9	9.2	9.2	-2.4	351.9	999.9	99.9	999.9	50.8	82.
44.6	119.7	13829.5	150.0	-68.6	99.9	222.2	6.4	6.4	-2.4	379.6	999.9	99.9	999.9	61.8	83.
47.5	126.7	14723.1	125.0	-63.7	99.9	220.2	4.4	4.4	-7.2	389.8	999.9	99.9	999.9	67.7	86.
51.7	134.3	16365.8	100.0	-71.5	99.9	224.4	2.3	18.7	-7.7	432.2	999.9	99.9	999.9	71.2	87.
57.0	142.0	18551.6	75.0	-67.1	99.9	224.4	0.6	9.0	-0.7	498.5	999.9	99.9	999.9	73.4	87.
65.3	152.5	20582.3	50.0	-61.6	94.9	233.2	3.6	2.9	2.2	643.1	999.9	99.9	999.9	999.9	999.9
75.4	162.7	25026.1	25.0	-48.7	59.9	999.9	99.9	99.9	99.9	643.1	999.9	99.9	999.9	999.9	999.9

0 BY SPEED MEANS ELEVATION ANGLE BETWEEN 6 AND 10 DEG
 * BY TEMP MEANS TEMPERATURE OR TIME HAVE BEEN INTERPOLATED
 ** BY SPEED MEANS ELEVATION ANGLE LESS THAN 6 DEG

ORIGINAL PAGE IS OF POOR QUALITY

STATION NO. 229
CENTERVILLE, ALABAMA

3 MAY 1978
1100 GMT

161 12. 1

ANGLES ON THE HALF MINUTE HAVE BEEN LINEARLY INTERPOLATED FROM WHOLE MINUTE VALUES

TIME MIN	CNTCT	WEIGHT GPM	PRES MM	TEMP DEG C	DEP PT DEG C	DIR INC	SPEED M/SEC	U COMP M/SEC	V COMP M/SEC	POT T DEG K	E POT Y DEG K	WZ PTO CM/MS	RM PCT	RANGE KM	AZ DEG
0.0	0.0	140.0	540.0	14.2	0.2	40.0	5.1	-4.4	-2.5	200.2	204.2	6.9	67.0	0.0	0.0
5.5	55.0	55.0	560.0	99.0	99.0	99.0	99.0	99.0	99.0	99.0	99.0	99.0	99.0	99.0	99.0
5.5	7.1	265.0	575.0	13.2	5.6	99.0	99.0	99.0	99.0	290.4	310.7	7.0	69.8	99.0	99.0
1.0	5.1	490.0	520.0	14.3	13.5	99.0	99.0	99.0	99.0	293.7	320.0	10.3	83.0	99.0	99.0
2.2	11.1	717.0	525.0	17.1	13.3	140.0	13.0	-8.3	10.0	296.0	324.6	10.5	78.0	1.0	290.0
3.1	17.1	513.0	520.0	20.1	9.3	162.0	15.7	-0.6	10.0	202.3	225.1	0.2	59.2	1.0	293.0
3.5	15.1	1155.0	475.0	14.3	0.0	140.0	10.4	-3.5	18.1	302.0	324.2	7.0	51.0	2.0	316.0
0.0	17.0	1043.0	420.0	16.5	0.7	172.1	17.0	-2.5	17.7	303.5	323.7	7.3	52.3	3.0	323.0
5.0	19.3	1632.0	425.0	14.7	6.2	177.2	14.0	-0.7	14.0	304.2	324.0	7.2	56.8	4.2	331.0
5.7	21.5	1566.0	455.0	12.7	4.9	180.5	10.2	6.1	10.2	304.7	323.9	6.0	50.9	4.0	335.0
5.7	24.1	2422.0	775.0	15.0	3.3	184.0	6.0	0.4	0.6	305.4	323.2	6.3	62.0	5.3	337.0
5.7	24.0	2422.0	750.0	0.5	2.0	187.5	4.5	0.6	0.0	306.3	323.6	6.1	63.4	5.6	379.0
5.7	24.0	2715.3	725.0	0.6	2.0	187.2	4.0	1.4	4.6	306.7	324.2	6.1	72.5	5.0	340.0
10.0	25.0	3653.1	765.0	4.9	2.1	222.7	5.7	3.0	4.2	307.0	327.4	6.5	84.0	4.0	342.0
11.7	33.3	3170.3	675.0	2.7	2.1	240.9	7.0	5.7	4.0	308.7	327.7	6.0	94.0	6.2	340.0
12.0	25.0	3144.0	650.0	1.5	0.3	243.0	0.3	7.4	3.6	316.7	328.1	6.0	91.3	6.3	351.0
12.9	24.0	3652.1	625.0	-0.6	-1.3	243.0	11.3	16.1	5.0	317.0	328.1	5.0	95.5	6.5	350.0
15.1	30.1	4155.0	650.0	-2.0	0.2	247.9	14.3	13.2	5.4	312.9	327.4	4.0	94.2	6.0	31.0
16.0	47.0	4642.1	575.0	-5.1	-0.7	252.0	17.7	16.9	5.5	316.1	326.2	4.0	93.0	7.5	14.0
17.7	05.0	5150.8	550.0	-6.3	-2.0	259.1	20.0	20.0	3.0	316.4	320.7	1.3	30.0	8.2	21.0
19.0	05.0	5122.7	525.0	-9.5	-1.4	258.0	22.0	21.6	4.3	317.0	324.5	2.0	66.7	9.2	33.0
20.5	12.0	5742.3	500.0	-11.5	-1.6	260.5	24.0	20.3	4.9	319.1	324.9	1.0	57.7	10.0	30.0
24.0	15.0	6442.1	475.0	-14.5	-2.7	253.2	19.0	10.0	5.4	320.0	325.0	1.5	59.1	12.1	03.0
25.0	15.1	6227.2	450.0	-17.5	-2.6	250.9	21.1	15.5	6.9	321.2	323.0	0.0	36.0	13.7	1.0
25.1	22.0	4513.0	425.0	-19.7	-2.7	243.3	24.0	21.5	10.0	323.0	327.0	1.2	64.5	15.7	09.0
26.0	15.0	7411.3	400.0	-22.1	-2.9	240.7	21.3	19.2	12.2	326.3	329.0	0.0	49.7	10.0	51.0
26.5	15.0	7273.5	375.0	-24.2	-4.7	244.7	21.3	19.2	5.1	328.3	328.4	0.0	1.0	21.0	52.0
30.0	7.0	8370.2	350.0	-29.0	-6.0	242.3	20.3	17.9	9.4	328.6	328.6	0.0	1.0	23.1	54.0
32.0	7.0	8213.0	325.0	-34.0	-5.3	241.3	15.0	17.4	9.5	325.0	329.4	0.1	14.0	25.3	54.0
34.0	4.0	9480.1	300.0	-38.3	-4.3	240.7	20.0	16.0	0.9	331.3	322.2	0.2	07.3	27.7	54.0
34.0	5.0	10650.0	275.0	-41.0	5.0	259.0	24.7	24.3	4.5	335.9	975.9	99.0	99.0	30.2	54.0
40.7	5.0	10435.0	250.0	-46.0	9.0	267.7	32.2	32.2	1.3	334.0	949.9	99.0	99.0	33.0	65.0
43.7	5.0	11374.0	225.0	-52.0	9.0	262.0	35.5	35.1	4.7	337.0	949.9	99.0	99.0	36.2	65.0
43.7	5.0	12122.0	200.0	-59.0	9.0	255.0	39.1	30.0	7.2	330.3	999.9	99.0	99.0	43.5	65.0
44.0	10.0	12594.0	175.0	-64.0	9.0	253.0	51.0	46.0	14.1	340.0	999.9	99.0	99.0	50.0	67.0
05.2	11.0	13211.5	150.0	-71.1	9.0	242.9	61.0	51.0	0.4	347.7	999.9	99.0	99.0	59.0	64.0
52.7	11.0	14561.0	125.0	-80.5	9.0	277.9	32.4	32.1	-4.0	370.9	999.9	99.0	99.0	67.9	71.0
57.0	11.0	14370.1	100.0	-84.0	9.0	244.3	17.1	14.5	-4.2	403.0	999.9	99.0	99.0	73.7	73.0
62.0	14.0	10040.0	75.0	-84.0	9.0	248.2	9.0	0.0	0.3	430.0	999.9	99.0	99.0	77.0	74.0
70.0	15.0	2550.3	50.0	-94.0	9.0	275.0	0.1	0.0	-0.0	502.0	999.9	99.0	99.0	80.0	70.0
84.2	15.0	25610.0	25.0	-98.0	9.0	999.0	999.0	99.0	99.0	600.2	999.9	99.0	99.0	82.1	75.0

0 OF SPEED MEANS ELEVATION ANGLE BETWEEN 6 AND 10 DEG
0 OF TEMP MEANS TEMPERATURE OR TIME HAVE BEEN INTERPOLATED
00 BY SPEED MEANS ELEVATION ANGLE LESS THAN 6 DEG

STATION NO. 232
SCOTTSVILLE, LOUISIANA

3 MAY 1978
1100 GMT

180 32. 0

TIME MIN	CHGCT	HEIGHT COM	PRES MB	TEMP DC C	DEW PT DC C	DIR DG	SPEED M/SEC	U COMP M/SEC	V COMP M/SEC	POT T DC K	E POT T DC K	WX WTD GM/SEC	RM MCT	RANGE NM	AZ DG	
1.0	5.3	1.0	1022.0	24.4	22.6	100.0	10.2	-0.4	7.8	296.0	241.0	17.5	99.0	0.0	0.	
5.4	5.4	213.3	1000.0	23.3	22.6	699.0	99.9	99.9	99.9	296.0	241.0	17.5	99.0	0.0	0.	
5.5	7.1	243.3	975.0	23.2	22.6	599.0	99.9	99.9	99.9	296.0	241.0	17.5	99.0	0.0	0.	
1.5	5.1	470.5	950.0	21.6	20.9	599.0	99.9	99.9	99.9	296.0	241.0	17.5	99.0	0.0	0.	
2.3	5.5	762.4	925.0	20.8	19.6	163.4	19.8	-8.7	18.9	308.4	302.6	16.1	99.9	0.0	0.	
3.5	13.0	539.7	900.0	19.5	18.6	166.7	18.6	-0.3	18.1	301.0	301.0	15.2	99.9	0.0	0.	
3.6	15.4	1152.7	875.0	17.7	16.7	166.5	17.9	-0.1	17.4	302.1	302.1	12.6	99.9	0.0	0.	
6.5	17.1	1410.5	850.0	15.6	14.8	168.1	17.2	-1.6	16.8	302.9	302.9	12.6	99.9	0.0	0.	
5.5	19.6	1600.5	825.0	14.3	13.5	172.3	16.8	-2.2	16.4	303.7	303.7	11.9	99.9	0.0	0.	
6.1	21.4	1545.2	800.0	13.2	12.4	177.3	16.5	-0.8	16.2	305.2	305.2	11.4	99.9	0.0	0.	
7.0	23.6	2211.0	775.0	9.2	-1.7	189.1	17.3	2.4	17.2	307.0	311.2	9.4	99.9	0.0	0.	
7.7	25.8	2490.9	750.0	11.4	-27.1	193.3	18.4	4.9	17.7	309.0	313.5	8.3	99.9	0.0	0.	
8.6	28.2	2766.1	725.0	9.2	-21.4	203.6	17.2	6.9	15.8	309.5	313.5	8.3	99.9	0.0	0.	
9.6	30.6	3041.0	700.0	6.6	4.	208.8	17.6	7.5	15.7	309.5	313.5	7.3	99.9	0.0	0.	
10.2	32.1	3315.8	675.0	7.0	6.0	208.2	17.0	8.6	19.1	312.5	320.7	9.1	99.9	0.0	0.	
11.4	34.6	3590.3	650.0	8.4	4.9	205.5	22.6	10.1	20.2	315.1	329.4	8.4	99.9	0.0	0.	
12.6	37.1	3864.8	625.0	1.9	6.9	210.9	20.0	12.8	19.4	318.4	338.1	6.7	99.9	0.0	0.	
13.6	39.6	4139.3	600.0	-3.0	-9.3	232.2	19.6	15.5	12.0	312.6	322.2	3.2	99.9	0.0	0.	
14.7	42.1	4413.8	575.0	-5.6	-10.6	233.4	22.0	17.4	13.1	313.1	318.2	1.6	99.9	0.0	0.	
15.7	44.6	4688.3	550.0	-7.3	-15.7	234.2	23.7	19.2	13.6	315.4	321.6	2.0	99.9	0.0	0.	
16.6	47.1	4962.8	525.0	-10.0	-15.0	235.2	22.3	18.1	13.0	316.5	323.6	2.3	99.9	0.0	0.	
17.6	49.6	5237.3	500.0	-12.8	-16.0	235.4	22.7	16.7	17.0	317.5	325.4	2.2	99.9	0.0	0.	
18.6	52.1	5511.8	475.0	-15.6	-17.2	235.5	26.6	22.7	13.4	318.7	327.2	2.1	99.9	0.0	0.	
19.6	54.6	5786.3	450.0	-18.0	-20.0	235.9	28.1	26.6	9.2	320.0	328.7	1.1	99.9	0.0	0.	
20.6	57.1	6060.8	425.0	-19.4	-19.4	261.5	27.2	26.9	6.0	320.1	328.6	0.7	99.9	0.0	0.	
21.6	59.6	6335.3	400.0	-17.6	-34.0	263.9	25.3	25.1	2.7	320.1	328.6	0.5	99.9	0.0	0.	
22.6	62.1	6609.8	375.0	-23.8	-35.2	265.3	25.5	25.3	0.3	330.2	332.0	0.5	99.9	0.0	0.	
23.6	64.6	6884.3	350.0	-27.8	-36.3	277.0	27.2	27.0	-3.3	331.3	331.5	0.1	99.9	0.0	0.	
24.6	67.1	7158.8	325.0	-37.7	-71.0	278.4	30.1	29.8	-0.4	331.6	331.6	0.0	99.9	0.0	0.	
25.6	69.6	7433.3	300.0	-46.8	-73.6	276.9	33.6	33.6	-0.0	333.6	333.6	0.0	99.9	0.0	0.	
26.6	72.1	7707.8	275.0	-61.1	99.0	273.3	35.6	35.4	-3.3	335.6	335.6	0.0	99.9	0.0	0.	
27.6	74.6	7982.3	250.0	-64.9	99.5	274.2	38.1	34.0	-2.9	335.6	335.6	0.0	99.9	0.0	0.	
28.6	77.1	8256.8	225.0	-69.9	99.9	278.9	35.1	34.6	-9.4	342.0	342.0	0.0	99.9	0.0	0.	
29.6	79.6	8531.3	200.0	-57.4	99.5	273.2	39.6	39.6	-2.2	341.5	341.5	0.0	99.9	0.0	0.	
30.6	82.1	8805.8	175.0	-64.1	99.9	273.3	40.6	40.4	-3.8	341.5	341.5	0.0	99.9	0.0	0.	
31.6	84.6	9080.3	150.0	-71.3	99.9	275.6	42.4	42.4	-2.0	347.3	347.3	0.0	99.9	0.0	0.	
32.6	87.1	9354.8	125.0	-77.0	99.5	275.4	42.1	41.5	-0.0	350.6	350.6	0.0	99.9	0.0	0.	
33.6	89.6	9629.3	100.0	-78.0	99.9	287.2	22.3	22.2	1.1	352.5	352.5	0.0	99.9	0.0	0.	
34.6	92.1	9903.8	75.0	-67.7	99.9	256.8	9.4	9.2	7.1	431.1	431.1	0.0	99.9	0.0	0.	
35.6	94.6	10178.3	50.0	-60.2	99.9	215.2	3.7	2.2	3.1	501.5	501.5	0.0	99.9	0.0	0.	
36.6	97.1	10452.8	25.0	99.9	99.5	99.9	99.9	99.9	99.9	99.9	99.9	99.9	99.9	99.9	99.9	99.9

0 BY SPEED MEANS ELEVATION ANGLE BETWEEN 6 AND 10 DEG
 0 BY TEMP MEANS TEMPERATURE ON TIME HAVE BEEN INTERPOLATED
 00 BY SPEED MEANS ELEVATION ANGLE LESS THAN 6 DEG

STATION NO. 235
JACKSON, MISSISSIPPI

3 MAY 1978
1100 GMT

140 42. 1

ANGLES ON THE HALF MINUTE HAVE BEEN LINEARLY INTERPOLATED FROM WHOLE MINUTE VALUES

TIME MIN	CNCT	HEIGHT GPH	PRES MB	TEMP DG C	DEW PT DG C	OIR DG	SPEED M/SEC	U COMP M/SEC	V COMP M/SEC	POT Y OG K	E PCT Y DG K	MX RTO GM/KG	RH PCT	RANGE KM	AZ DG
3.0	6.8	100.0	593.6	16.7	15.7	70.0	5.1	-4.8	-1.7	290.4	319.7	11.4	94.0	0.0	0.
95.9	55.9	96.5	1000.0	99.9	99.9	99.9	99.9	99.9	99.9	99.9	99.9	99.9	99.9	99.9	99.9
5.4	8.4	260.7	575.0	16.9	92.9	999.9	999.9	99.9	99.9	292.2	999.9	99.9	999.9	99.9	999.9
6.8	10.4	481.8	550.0	17.6	99.9	999.9	999.9	99.9	99.9	295.1	999.9	99.9	999.9	99.9	999.9
1.6	12.6	702.7	925.0	18.0	99.9	999.9	999.9	99.9	99.9	297.8	999.9	99.9	999.9	99.9	999.9
2.2	14.7	942.6	900.0	18.2	92.5	999.9	999.9	99.9	99.9	300.2	999.9	99.9	999.9	99.9	999.9
3.4	16.9	1162.6	875.0	17.4	99.9	226.8	16.9	12.3	11.5	301.9	999.9	99.9	999.9	1.8	45.
4.1	19.1	1428.7	850.0	16.0	99.9	229.4	17.7	13.4	11.5	302.9	999.9	99.9	999.9	2.7	45.
4.5	21.3	1621.0	825.0	14.7	99.9	239.4	18.0	15.5	9.2	304.2	999.9	99.9	999.9	3.5	47.
5.8	23.6	1935.9	800.0	13.4	99.9	249.5	18.6	17.4	6.5	305.4	999.9	99.9	999.9	4.4	51.
6.6	25.6	2255.5	775.0	11.5	99.9	253.2	20.1	19.2	5.8	306.2	999.9	99.9	999.9	5.3	55.
7.4	28.3	2478.0	750.0	9.8	99.9	251.4	22.6	21.3	7.5	307.2	999.9	99.9	999.9	6.3	58.
8.3	30.6	2758.4	725.0	8.2	99.9	254.7	24.1	22.8	7.7	308.5	999.9	99.9	999.9	7.6	60.
9.4	33.1	3046.6	700.0	6.9	99.9	254.7	25.8	24.9	6.8	310.1	999.9	99.9	999.9	9.2	62.
10.4	35.6	3343.5	675.0	4.3	99.9	254.6	29.0	28.0	7.7	310.4	999.9	99.9	999.9	10.8	64.
11.2	38.1	3645.0	650.0	1.8	99.9	253.2	30.1	28.8	8.7	311.0	999.9	99.9	999.9	12.2	65.
12.1	40.7	3963.0	625.0	-1.5	99.9	249.7	31.3	29.4	10.8	310.7	999.9	99.9	999.9	13.8	66.
12.9	43.3	4286.1	600.0	-4.2	99.9	244.8	34.3	31.0	14.6	311.2	999.9	99.9	999.9	15.4	66.
13.9	46.1	4620.6	575.0	-7.7	99.9	240.8	40.3	35.2	19.7	314.5	999.9	99.9	999.9	17.6	65.
15.0	48.9	4964.5	550.0	-10.4	99.9	236.3	37.5	31.2	20.8	315.4	999.9	99.9	999.9	20.3	64.
16.0	51.7	5330.0	525.0	-13.0	99.9	232.1	32.2	25.4	19.8	318.0	999.9	99.9	999.9	22.3	64.
17.1	54.6	5706.6	500.0	-15.6	99.9	232.8	30.6	24.4	18.5	320.4	999.9	99.9	999.9	24.2	63.
18.4	57.6	6100.3	475.0	-18.0	99.9	236.6	35.3	29.5	19.4	323.2	999.9	99.9	999.9	26.7	62.
19.7	60.6	6511.6	450.0	-20.6	99.9	236.3	32.9	27.4	18.3	324.8	999.9	99.9	999.9	29.7	62.
21.3	63.9	6942.7	425.0	-23.0	99.9	227.1	30.2	22.1	20.6	327.7	999.9	99.9	999.9	32.4	61.
22.0	67.1	7355.6	400.0	-25.4	99.9	216.7	31.4	18.8	25.2	329.5	999.9	99.9	999.9	35.3	59.
24.6	70.5	7671.8	375.0	-27.8	99.9	208.3	29.7	14.1	26.2	331.2	999.9	99.9	999.9	38.0	57.
25.5	74.0	8373.7	350.0	-30.8	99.9	207.7	33.7	15.7	29.8	332.0	999.9	99.9	999.9	39.9	55.
27.1	77.7	8905.1	325.0	-33.8	99.9	209.3	40.0	19.6	34.8	334.3	999.9	99.9	999.9	42.6	54.
28.4	81.6	9467.5	300.0	-35.6	99.9	198.8	35.7	11.5	33.8	335.3	999.9	99.9	999.9	45.2	52.
30.0	85.7	10066.4	275.0	-40.4	99.9	198.4	38.3	12.1	36.3	336.7	999.9	99.9	999.9	48.0	50.
31.4	89.8	10708.4	250.0	-45.9	99.9	196.6	38.1	12.1	36.5	337.8	999.9	99.9	999.9	50.8	48.
33.0	94.3	11400.6	225.0	-52.4	99.9	196.9	38.2	11.1	36.5	338.3	999.9	99.9	999.9	54.2	46.
34.5	99.2	12150.6	200.0	-59.2	99.9	199.5	44.3	14.8	41.8	339.1	999.9	99.9	999.9	57.9	44.
36.8	104.4	12973.5	175.0	-66.4	99.9	205.7	49.0	21.3	44.1	340.3	999.9	99.9	999.9	63.6	42.
38.9	110.0	13892.0	150.0	-72.2	99.9	220.8	56.0	26.6	42.4	345.8	999.9	99.9	999.9	69.2	41.
41.4	116.5	14960.5	125.0	-73.7	99.9	248.9	44.7	16.0	34.8	361.6	999.9	99.9	999.9	77.1	42.
44.9	123.7	16298.9	100.0	-67.4	99.9	269.1	18.9	8.0	0.3	397.6	999.9	99.9	999.9	82.6	45.
50.2	132.0	18047.5	75.0	-63.8	99.9	219.8	12.5	8.0	9.6	439.2	999.9	99.9	999.9	84.1	46.
57.1	141.5	20376.6	50.0	-63.4	99.9	306.4	2.6	2.1	-1.6	494.1	999.9	99.9	999.9	84.8	46.
58.9	150.9	99.9	25.0	99.9	99.9	99.9	99.9	99.9	99.9	99.9	999.9	99.9	999.9	999.9	999.9

0 BY SPEED MEANS ELEVATION ANGLE BETWEEN 6 AND 10 DEG
 0 BY TEMP MEANS TEMPERATURE OR TIME HAVE BEEN INTERPOLATED
 00 BY SPEED MEANS ELEVATION ANGLE LESS THAN 6 DEG

STATION NO. 240
LAKE CHARLES, LOUISIANA

3 MAY 1978
1100 GMT

190 19. 0

TIME MIN	CUTCY	WEIGHT GPH	PPES MB	TEMP CG C	DEW PT CG C	DIR CG	SPEED M/SEC	U COMP M/SEC	V COMP M/SEC	POT T DC K	E POT T DC K	WZ RTC CM/KG	RM PCT	RANGE KM	AZ DC
1:03	5:7	5:0	1001.2	16.1	14.5	350.0	3.1	0.5	-3.1	289.2	312.9	10.4	95.0	0.0	0.
1:05	5:8	5:2	1025.0	16.1	14.5	251.7	3.0	2.6	0.9	289.2	316.0	10.5	90.4	0.1	48.
1:06	5:0	2:50.6	975.0	16.1	14.2	340.1	2.6	0.9	-2.4	293.4	320.9	10.6	78.1	0.3	169.
1:07	2:3	4:55.6	950.0	20.0	16.4	261.6	4.0	3.5	0.6	297.5	330.3	12.5	79.4	0.4	155.
1:08	12:3	4:55.3	925.0	18.1	17.1	228.8	6.2	4.7	4.1	297.8	333.1	13.6	93.7	0.5	125.
1:09	6:9	3:20.6	950.0	16.5	14.8	218.9	6.6	5.4	6.7	298.6	330.1	11.9	89.3	0.7	81.
1:10	17:2	11:50.9	875.0	16.5	12.0	231.2	9.4	7.3	5.9	301.0	328.5	10.2	74.7	1.1	65.
1:11	14:8	14:28.8	850.0	17.2	9.4	241.2	10.6	9.3	5.1	304.1	326.4	8.8	60.4	1.7	64.
1:12	2:0	15:34.6	825.0	17.5	2.0	232.9	11.4	9.0	7.0	307.1	322.8	5.4	35.3	2.3	62.
1:13	4:6	15:25.7	800.0	15.6	4.4	235.4	11.1	9.1	6.3	307.6	321.0	4.9	31.8	3.0	60.
1:14	4:5	21:33.7	775.0	13.6	-1.4	237.8	12.0	10.8	6.8	308.4	321.4	4.5	35.3	3.6	59.
1:15	5:6	24:65.2	750.0	12.1	-6.7	239.3	14.0	12.8	7.6	309.7	319.8	3.1	26.2	4.5	56.
1:16	2:1	27:24.6	725.0	10.6	-5.3	233.2	16.1	12.9	9.7	310.5	321.0	3.6	33.4	5.4	56.
1:17	7:4	33:65.5	675.0	9.9	-5.0	217.9	18.2	11.1	11.5	310.6	321.9	3.0	41.7	6.3	58.
1:18	4:2	38:47.4	625.0	8.1	-6.9	214.6	22.1	12.6	14.4	311.2	323.2	3.7	45.7	7.4	55.
1:19	8:3	35:13.6	625.0	5.6	-7.6	211.1	26.1	13.5	18.2	312.4	323.0	3.5	47.7	8.6	52.
1:20	4:5	42:40.6	600.0	-1.7	-8.7	205.3	27.4	11.7	24.7	314.1	324.2	3.3	58.9	11.8	46.
1:21	4:6	44:27.7	575.0	-4.6	-7.9	202.2	28.5	9.8	26.7	314.7	324.3	3.1	64.3	13.7	43.
1:22	1:8	45:27.2	550.0	-6.5	-11.0	199.5	28.8	9.6	27.2	317.0	326.3	3.0	67.5	15.6	40.
1:23	4:6	45:53.6	525.0	-7.9	-14.3	201.2	28.2	10.2	26.3	319.6	326.5	2.4	59.7	17.9	37.
1:24	1:5	47:18.4	500.0	-13.6	-14.8	202.6	25.7	9.9	23.7	319.8	327.5	2.4	72.3	19.9	36.
1:25	5:1	48:11.3	475.0	-12.7	-15.5	204.5	24.4	12.6	23.2	322.2	327.8	1.7	56.8	22.2	34.
1:26	5:4	49:21.7	450.0	-15.6	-22.0	211.5	23.2	13.2	21.5	323.6	328.1	1.4	53.5	24.5	34.
1:27	1:6	49:58.1	425.0	-19.1	-25.6	213.5	24.5	13.9	20.5	326.5	328.4	1.1	57.2	26.8	34.
1:28	1:4	50:28.2	400.0	-24.9	-28.4	216.1	22.6	13.3	18.3	326.2	328.4	0.9	60.5	28.2	34.
1:29	7:1	50:57.8	375.0	-26.7	-34.1	216.3	22.9	13.6	16.5	326.2	328.4	0.6	54.5	31.2	34.
1:30	7:0	51:11.8	350.0	-30.8	-36.5	221.2	25.0	16.4	18.8	327.2	328.9	0.5	56.9	33.9	34.
1:31	2:5	51:44.5	325.0	-33.9	-41.7	230.7	25.6	19.8	16.2	330.0	331.1	0.3	64.7	36.4	35.
1:32	5:0	54:34.5	300.0	-39.5	-49.4	229.4	28.1	21.3	14.3	330.4	331.0	0.2	35.7	38.1	36.
1:33	1:5	55:35.3	275.0	-44.5	-59.9	231.5	32.2	25.2	23.1	330.8	330.9	99.9	99.9	42.4	37.
1:34	5:0	56:22.8	250.0	-47.6	-66.5	241.4	45.5	40.0	21.8	335.3	336.9	99.9	99.9	47.0	39.
1:35	1:10	57:13.3	225.0	-47.6	-66.5	237.5	70.9	59.8	38.1	342.5	336.9	99.9	99.9	57.9	43.
1:36	1:6	57:18.8	200.0	-53.3	-69.5	238.8	59.1	50.8	30.8	348.4	336.9	99.9	99.9	67.6	45.
1:37	1:1	57:46.0	175.0	-60.1	-69.5	239.7	31.3	27.0	15.0	350.8	336.9	99.9	99.9	73.2	47.
1:38	1:4	58:03.8	150.0	-67.0	-69.5	228.3	56.6	57.8	33.6	354.7	336.9	99.9	99.9	78.7	47.
1:39	1:4	58:33.2	125.0	-71.0	-69.5	241.9	38.7	34.2	18.2	366.4	336.9	99.9	99.9	86.0	49.
1:40	1:2	59:21.5	100.0	-71.2	-69.5	248.0	26.5	8.3	8.3	390.1	336.9	99.9	99.9	91.9	49.
1:41	1:2	59:34.6	75.0	-67.2	-69.5	239.7	13.5	11.7	6.8	432.0	336.9	99.9	99.9	97.8	49.
1:42	1:5	60:43.2	50.0	-61.9	-69.5	204.0	10.6	10.2	-2.7	497.7	336.9	99.9	99.9	101.1	50.
1:43	1:8	60:46.6	25.0	-69.6	-69.5	218.1	5.4	3.3	4.3	642.4	336.9	99.9	99.9	101.1	50.

0 BY SPEED MEANS ELEVATION ANGLE BETWEEN 6 AND 10 DEG
0 BY TEMP MEANS TEMPERATURE OR TIME HAVE BEEN INTERPOLATED
00 BY SPEED MEANS ELEVATION ANGLE LESS THAN 6 DEG

ORIGINAL PAGE IS
OF POOR QUALITY

STATION NO. 247
LONGVIEW, TEXAS

3 MAY 1978
1100 GMT

128 95. 1

ANGLES ON THE HALF MINUTE HAVE BEEN LINEARLY INTERPOLATED FROM WHOLE MINUTE VALUES

TIME MIN	CHTY	WEIGHT GPH	PRES MB	TEMP DG C	DEW PT DG C	DIP DG	SPEED M/SEC	U COMP M/SEC	V COMP M/SEC	POT T DG K	E POT T DG K	MX RTO CM/KG	RM PCT	RANGE YR	AZ DG
0.0	7.6	124.0	809.7	9.4	9.4	10.0	5.6	-1.0	-5.5	283.4	302.5	7.5	99.5	0.0	0.
0.5	55.9	1830.0	809.7	9.4	9.4	10.0	5.6	99.5	99.5	99.9	99.9	99.9	99.9	999.9	999.9
1.0	8.9	242.3	809.7	9.4	9.4	10.0	5.6	99.9	99.9	284.2	301.6	6.8	92.5	999.9	999.9
1.5	11.1	633.1	809.7	9.4	9.4	10.0	5.6	99.9	99.9	284.9	301.4	6.4	92.5	999.9	999.9
2.0	13.4	683.5	809.7	9.4	9.4	10.0	5.6	99.9	99.9	289.7	307.7	7.3	92.0	999.9	999.9
2.5	15.8	913.2	809.7	9.4	9.4	10.0	5.6	99.9	99.9	296.4	311.1	5.4	47.4	999.9	999.9
3.0	18.1	1151.6	809.7	9.4	9.4	10.0	5.6	99.9	99.9	299.4	310.9	4.0	33.0	1.4	190.
3.5	20.5	1396.1	809.7	9.4	9.4	10.0	5.6	99.9	99.9	300.2	311.1	3.8	33.7	1.5	175.
4.0	23.0	1646.3	809.7	9.4	9.4	10.0	5.6	99.9	99.9	301.1	311.2	3.5	33.1	1.7	166.
4.5	25.5	1903.4	809.7	9.4	9.4	10.0	5.6	99.9	99.9	302.9	311.8	3.1	29.7	1.8	156.
5.0	28.0	2167.8	809.7	9.4	9.4	10.0	5.6	99.9	99.9	305.0	310.9	1.9	19.1	1.9	146.
5.5	30.5	2439.8	809.7	9.4	9.4	10.0	5.6	99.9	99.9	308.4	310.9	1.4	15.0	2.0	132.
6.0	33.0	2719.0	809.7	9.4	9.4	10.0	5.6	99.9	99.9	307.5	309.8	0.7	8.1	2.3	121.
6.5	35.5	3007.0	809.7	9.4	9.4	10.0	5.6	99.9	99.9	308.9	311.0	0.6	7.8	2.8	112.
7.0	38.0	3302.4	809.7	9.4	9.4	10.0	5.6	99.9	99.9	309.5	312.4	0.9	12.7	3.5	102.
7.5	40.5	3605.7	809.7	9.4	9.4	10.0	5.6	99.9	99.9	310.3	315.9	1.8	24.1	4.4	92.
8.0	43.0	3927.7	809.7	9.4	9.4	10.0	5.6	99.9	99.9	312.1	313.8	0.5	12.8	6.2	73.
8.5	45.5	4267.6	809.7	9.4	9.4	10.0	5.6	99.9	99.9	312.7	316.2	1.1	31.5	9.7	70.
9.0	48.0	4625.6	809.7	9.4	9.4	10.0	5.6	99.9	99.9	314.4	319.0	1.5	49.1	11.6	67.
9.5	50.5	5002.6	809.7	9.4	9.4	10.0	5.6	99.9	99.9	316.7	320.0	1.6	80.5	13.5	64.
10.0	53.0	5397.6	809.7	9.4	9.4	10.0	5.6	99.9	99.9	317.6	322.9	1.6	74.5	15.8	60.
10.5	55.5	5809.9	809.7	9.4	9.4	10.0	5.6	99.9	99.9	319.8	324.9	1.5	79.4	18.5	55.
11.0	58.0	6237.6	809.7	9.4	9.4	10.0	5.6	99.9	99.9	321.3	326.3	0.9	54.1	21.6	50.
11.5	60.5	6681.9	809.7	9.4	9.4	10.0	5.6	99.9	99.9	321.9	328.3	0.5	40.2	25.1	48.
12.0	63.0	7142.6	809.7	9.4	9.4	10.0	5.6	99.9	99.9	322.6	328.2	0.4	49.2	29.3	43.
12.5	65.5	7619.9	809.7	9.4	9.4	10.0	5.6	99.9	99.9	324.1	325.0	0.3	39.2	34.0	44.
13.0	68.0	8113.2	809.7	9.4	9.4	10.0	5.6	99.9	99.9	324.9	325.5	0.2	36.7	39.4	42.
13.5	70.5	8622.6	809.7	9.4	9.4	10.0	5.6	99.9	99.9	326.2	325.5	99.9	999.5	45.0	42.
14.0	73.0	9148.9	809.7	9.4	9.4	10.0	5.6	99.9	99.9	328.2	328.2	99.9	999.9	50.4	43.
14.5	75.5	9692.3	809.7	9.4	9.4	10.0	5.6	99.9	99.9	330.1	328.2	99.9	999.9	56.3	44.
15.0	78.0	10352.7	809.7	9.4	9.4	10.0	5.6	99.9	99.9	331.1	330.1	99.9	999.9	63.5	46.
15.5	80.5	11129.0	809.7	9.4	9.4	10.0	5.6	99.9	99.9	331.5	331.5	99.9	999.9	67.4	48.
16.0	83.0	11979.1	809.7	9.4	9.4	10.0	5.6	99.9	99.9	331.5	331.5	99.9	999.9	72.8	48.
16.5	85.5	12903.7	809.7	9.4	9.4	10.0	5.6	99.9	99.9	331.5	331.5	99.9	999.9	78.8	45.
17.0	88.0	13903.5	809.7	9.4	9.4	10.0	5.6	99.9	99.9	331.5	331.5	99.9	999.9	84.7	46.
17.5	90.5	14978.7	809.7	9.4	9.4	10.0	5.6	99.9	99.9	331.5	331.5	99.9	999.9	909.9	999.9
18.0	93.0	16236.4	809.7	9.4	9.4	10.0	5.6	99.9	99.9	331.5	331.5	99.9	999.9	999.9	999.9
18.5	95.5	17679.0	809.7	9.4	9.4	10.0	5.6	99.9	99.9	331.5	331.5	99.9	999.9	999.9	999.9
19.0	98.0	19316.4	809.7	9.4	9.4	10.0	5.6	99.9	99.9	331.5	331.5	99.9	999.9	999.9	999.9
19.5	100.5	21159.0	809.7	9.4	9.4	10.0	5.6	99.9	99.9	331.5	331.5	99.9	999.9	999.9	999.9
20.0	103.0	23207.6	809.7	9.4	9.4	10.0	5.6	99.9	99.9	331.5	331.5	99.9	999.9	999.9	999.9

0 BY SPEED MEANS ELEVATION ANGLE BETWEEN 6 AND 10 DEG
0 BY TEMP MEANS TEMPERATURE OR TIME HAVE BEEN INTERPOLATED
00 BY SPEED MEANS ELEVATION ANGLE LESS THAN 6 DEG

STATION NO. 285
VICTORIA, TEXAS

3 MAY 1978
1100 GMT

154 14. 0

TIME MIN	CATCT	WEIGHT GPM	PREC MB	TEMP DG C	DEW PT DG C	DIA DG	SPEED M/SEC	U COMP M/SEC	V COMP M/SEC	POT Y DG K	E POT T DG K	MX RTO CM/KG	RH PCT	RANGE KM	AZ DG
0.0	5.8	33.0	908.2	13.9	12.8	320.0	10.2	6.6	-7.9	287.2	311.1	9.4	93.8	8.0	0.
56.5	5.9	56.5	1002.0	99.9	99.9	99.9	99.9	99.9	99.9	99.9	99.9	99.9	99.9	99.9	99.9
0.7	5.8	2.0.9	975.0	11.9	10.9	339.0	18.7	8.2	-16.8	287.1	308.8	8.5	93.7	0.7	150.
1.0	10.0	66.6	950.0	12.2	11.0	339.2	18.3	6.5	-17.1	289.5	312.2	8.7	92.6	1.6	154.
2.3	13.1	673.7	925.0	14.2	12.6	333.2	16.7	6.4	-12.6	293.8	328.0	10.0	90.6	2.4	156.
3.1	3.3	566.3	930.0	16.9	12.2	305.8	8.2	6.6	1.8	299.9	325.7	10.0	90.6	2.4	156.
3.5	17.3	1146.8	875.0	16.2	5.9	278.8	8.2	6.1	-1.2	309.6	324.6	8.8	66.4	3.1	149.
6.5	5.7	1373.0	850.0	14.3	6.8	272.6	9.2	9.2	-0.4	301.4	324.1	8.4	69.7	3.3	144.
5.3	42.0	1645.8	825.0	12.1	7.8	263.6	9.6	9.6	1.1	301.4	323.6	8.1	75.2	3.6	139.
6.1	24.4	1563.1	850.0	11.8	7.7	246.1	12.6	11.5	5.1	303.6	326.7	6.3	75.6	3.9	132.
6.5	45.6	2165.2	775.0	11.3	6.7	239.8	16.7	12.8	10.8	308.0	328.3	6.0	73.2	4.1	123.
7.4	45.0	2442.8	750.0	9.5	5.2	218.5	17.6	10.9	13.7	306.9	327.9	7.5	74.6	4.3	110.
8.4	1.5	2723.0	735.0	6.9	4.6	210.9	16.5	8.5	14.2	307.1	327.9	7.4	85.3	4.6	103.
5.0	4.0	3511.2	700.0	4.3	3.1	204.5	14.9	6.2	13.6	307.2	326.7	6.9	92.1	5.0	91.
10.1	7.4	3377.1	675.0	2.4	1.3	196.9	14.1	4.1	13.4	308.4	328.3	6.3	92.1	5.3	82.
11.0	5.0	3611.2	650.0	0.0	-1.1	194.1	14.5	3.5	14.1	309.0	324.8	5.5	92.2	5.7	73.
12.0	41.6	3925.0	625.0	-2.1	-2.9	154.8	15.1	3.9	14.6	310.1	324.6	5.0	94.2	6.2	66.
13.0	44.2	4245.4	600.0	-4.2	-5.0	157.6	17.5	5.3	16.7	311.2	324.2	4.4	94.1	7.0	59.
15.0	45.9	4544.0	575.0	-5.0	-5.8	201.2	21.8	7.9	20.3	316.1	327.0	4.3	93.9	8.1	52.
16.3	45.9	4933.0	550.0	-6.7	-7.6	202.5	24.9	9.5	23.0	316.1	328.1	3.9	93.7	9.7	47.
17.0	44.6	5255.1	525.0	-8.4	-9.3	205.9	28.4	12.4	25.5	318.3	329.3	3.6	93.1	11.6	43.
18.0	44.6	5673.9	500.0	-10.3	-11.3	211.5	31.4	16.5	26.9	320.5	330.6	3.2	92.7	13.8	41.
20.1	44.6	6267.1	475.0	-13.6	-15.2	218.6	32.4	20.2	25.3	321.1	325.0	2.5	87.5	16.2	40.
21.0	44.6	6475.6	450.0	-17.0	-34.6	231.5	32.9	25.8	20.5	323.9	323.8	0.6	24.6	18.9	40.
24.0	44.9	6522.4	425.0	-19.7	-40.4	239.3	34.2	29.5	17.3	323.8	324.8	0.3	14.2	21.2	42.
24.1	44.3	7355.1	400.0	-22.8	-55.4	239.3	37.3	32.1	19.0	325.4	326.0	0.2	12.3	24.2	45.
25.1	71.7	7825.3	375.0	-28.1	-75.8	241.1	41.8	35.9	19.3	327.1	328.8	0.5	39.3	27.3	46.
26.7	71.3	8215.4	350.0	-30.3	-77.8	240.2	40.5	35.1	20.1	328.0	329.4	0.4	47.2	30.3	48.
28.0	75.0	8837.5	325.0	-34.9	-85.6	237.4	43.6	34.7	23.5	329.6	329.4	0.2	32.4	33.4	46.
29.0	43.0	9350.7	300.0	-39.5	-89.0	239.0	45.7	39.1	23.6	329.7	330.3	0.1	35.3	36.8	50.
31.0	47.0	9960.6	275.0	-43.6	-99.9	242.4	45.2	43.6	22.7	332.1	330.9	99.9	99.9	41.5	51.
33.0	51.5	10615.5	250.0	-48.2	-99.9	245.4	53.9	49.0	22.4	334.5	335.9	99.9	99.9	47.6	53.
35.3	55.0	11322.5	225.0	-52.4	-99.9	242.1	60.9	54.2	27.8	338.2	339.9	99.9	99.9	55.6	54.
37.5	111.0	12054.4	200.0	-58.1	-99.9	245.8	62.5	57.0	25.6	340.6	335.9	99.9	99.9	64.9	56.
39.0	104.4	12847.3	175.0	-62.2	-99.9	245.0	61.0	55.3	25.8	347.3	339.9	99.9	99.9	73.9	57.
41.1	112.3	13834.9	150.0	-65.0	-99.9	242.7	56.9	53.3	27.5	358.1	339.9	99.9	99.9	83.7	58.
46.4	115.0	14551.2	125.0	-65.2	-99.9	251.1	40.5	38.3	13.1	377.0	339.9	99.9	99.9	94.4	59.
50.0	126.3	16314.9	100.0	-64.0	-99.9	213.9	15.0	6.4	12.5	408.0	339.9	99.9	99.9	108.2	59.
54.0	146.7	15037.3	75.0	-67.6	-99.9	187.6	10.0	1.3	9.9	431.2	339.9	99.9	99.9	131.7	58.
60.7	144.3	20237.0	50.0	-60.5	-99.9	274.1	5.9	5.8	-0.8	501.0	339.9	99.9	99.9	183.9	58.
77.6	134.7	25941.5	25.0	-53.4	-99.9	153.9	2.7	-1.2	2.4	648.2	339.9	99.9	99.9	168.9	58.

0 BY SPEED MEANS ELEVATION ANGLE BETWEEN 6 AND 16 DEG
0 BY TEMP MEANS TEMPERATURE OR TIME HAVE BEEN INTERPOLATED
00 BY SPEED MEANS ELEVATION ANGLE LESS THAN 6 DEG

STATION NO. 261
DEL RIO, TEXAS

3 MAY 1978
1100 GMT

156 10. 1

ANGLES ON THE HALF MINUTE HAVE BEEN LINEARLY INTERPOLATED FROM WHOLE MINUTE VALUES

TIME MIN	CNTCT	HEIGHT GPM	PRES MB	TEMP DG C	DEP PT DG C	DIR DG	SPEED M/SEC	U COMP M/SEC	V COMP M/SEC	POT Y DG K	E POT Y DG K	WX RTO CM/SEC	RM PCT	RANGE KM	AZ DG
0.0	8.1	314.0	671.4	11.7	7.0	320.0	5.2	3.3	-4.0	287.2	304.2	6.5	73.0	0.0	0.
55.9	55.9	1000.0	575.0	99.9	99.9	99.9	99.9	99.9	99.9	99.9	99.9	99.9	999.9	999.9	999.9
55.6	55.9	99.9	575.0	99.9	99.9	99.9	99.9	99.9	99.9	99.9	99.9	99.9	999.9	999.9	999.9
0.7	10.0	500.7	950.0	11.6	5.6	999.9	999.9	99.9	99.9	289.0	304.9	6.0	60.4	999.9	999.9
1.5	12.3	723.1	925.0	9.4	5.1	999.9	999.9	99.9	99.9	289.0	304.7	6.0	74.3	999.9	999.9
2.1	14.6	649.7	900.0	7.2	4.1	326.4	13.1	7.2	-10.9	288.9	304.1	5.7	88.7	1.2	133.
3.0	16.9	1181.4	875.0	6.4	3.9	316.2	13.2	9.2	-9.5	290.5	305.9	5.8	84.0	1.6	149.
3.8	19.3	1415.2	850.0	5.7	2.9	301.8	15.9	13.5	-8.4	292.2	307.1	5.6	52.0	2.6	143.
4.7	21.7	1664.7	825.0	7.2	0.6	293.9	17.9	16.8	-6.4	296.2	309.6	4.8	62.6	3.4	136.
5.5	24.1	1518.9	800.0	9.5	-7.1	290.1	19.7	18.5	-6.8	301.3	309.5	2.8	38.0	4.3	130.
6.4	26.6	1731.6	775.0	6.4	-8.6	278.2	20.7	20.5	-3.0	302.9	310.5	2.6	28.9	6.3	125.
7.3	29.1	2451.6	750.0	7.0	-7.8	268.2	19.9	19.9	0.6	304.2	312.6	2.8	33.9	6.3	120.
8.2	31.7	2729.1	725.0	4.3	-8.4	261.5	17.8	17.6	2.6	304.2	312.5	2.8	38.5	7.1	115.
9.2	34.3	3013.6	700.0	1.9	-7.9	252.6	15.7	15.0	4.7	304.6	313.4	3.0	48.2	7.9	111.
10.2	37.0	3305.7	675.0	-0.9	-7.7	248.0	16.1	14.9	6.0	304.7	314.0	3.2	59.7	8.6	107.
11.2	39.7	3606.3	650.0	-3.1	-9.0	247.1	16.6	15.3	6.4	305.5	314.3	3.0	63.3	9.4	103.
12.0	42.4	3819.2	625.0	-6.3	-9.6	248.3	16.8	15.7	6.2	305.3	314.0	3.0	77.4	10.1	100.
13.1	45.3	4233.1	600.0	-9.3	-10.4	245.0	17.4	15.8	7.4	305.4	313.9	2.9	91.5	11.0	97.
14.2	48.2	4641.1	575.0	-11.7	-13.1	239.6	22.8	19.6	11.5	305.3	313.6	2.4	90.0	12.1	94.
15.3	51.2	5051.8	550.0	-12.1	-14.9	237.1	26.7	22.4	14.5	305.8	311.0	0.4	13.0	13.5	89.
16.6	54.3	5455.7	525.0	-15.2	-17.2	235.2	27.9	24.0	14.3	310.1	311.2	0.3	13.1	15.4	85.
17.5	57.4	5822.3	500.0	-18.1	-20.3	230.4	27.9	24.3	13.8	311.0	311.8	0.2	12.1	17.4	82.
18.2	60.6	6003.1	475.0	-21.3	-21.4	222.3	28.7	25.4	13.3	311.6	312.4	0.2	14.3	19.5	80.
19.5	63.9	6159.6	450.0	-24.9	-24.9	214.9	31.6	28.6	13.4	313.2	313.6	0.1	8.6	21.7	78.
20.5	67.3	6319.2	425.0	-27.2	-31.2	215.4	34.1	31.0	14.2	314.1	314.4	0.1	8.1	24.4	77.
21.9	70.9	7247.3	400.0	-31.3	-30.7	215.2	33.0	29.9	13.8	314.3	314.6	0.1	12.6	27.2	75.
23.3	74.6	7701.4	375.0	-34.3	-30.8	215.8	34.9	31.9	14.3	316.2	316.6	0.1	16.8	30.2	74.
24.4	78.4	8180.5	350.0	-37.9	-39.1	218.8	37.4	34.8	13.5	317.7	318.2	0.1	29.4	33.6	74.
25.1	82.5	8687.6	325.0	-41.3	-49.8	219.5	42.9	40.2	15.0	319.7	319.9	99.9	599.9	37.6	73.
25.8	86.7	9228.6	300.0	-43.3	-49.9	215.7	46.6	42.5	19.2	324.4	319.9	99.9	999.9	42.2	73.
31.7	51.0	9612.4	275.0	-45.7	-50.9	215.9	59.8	54.5	24.4	329.0	319.9	99.9	999.9	48.0	72.
31.6	55.6	10442.6	250.0	-49.1	-50.9	250.0	63.09	59.2	21.6	333.1	319.9	99.9	999.9	56.6	71.
38.0	100.2	11130.1	225.0	-51.4	-59.9	252.1	58.84	55.9	18.1	337.7	319.9	99.9	999.9	64.4	71.
38.8	105.5	11822.9	200.0	-52.0	-59.9	250.7	62.96	48.1	13.2	350.5	319.9	99.9	999.9	73.1	72.
41.5	111.3	12756.4	175.0	-53.7	-59.9	245.4	44.06	40.1	18.3	361.3	319.9	99.9	999.9	81.0	71.
46.7	117.3	13739.8	150.0	-56.7	-59.9	247.3	43.18	39.8	16.6	372.5	319.9	99.9	999.9	89.3	71.
46.1	124.3	14609.4	125.0	-60.5	-59.9	260.1	31.69	31.3	5.4	385.5	319.9	99.9	999.9	98.7	71.
50.0	131.7	16264.8	100.0	-68.0	-59.9	228.4	17.24	12.9	11.4	400.3	319.9	99.9	999.9	101.4	71.
57.0	139.7	18025.1	75.0	-66.9	-59.9	254.4	7.24	6.9	1.9	432.6	319.9	99.9	999.9	105.0	71.
64.4	148.7	20522.8	50.0	-60.2	-59.9	285.8	4.3	4.1	-1.2	501.6	319.9	99.9	999.9	109.6	71.
75.5	157.7	24561.4	25.0	-50.3	-59.9	228.4	4.4	3.3	3.0	640.5	319.9	99.9	999.9	104.8	71.

0 BY SPEED MEANS ELEVATION ANGLE BETWEEN 6 AND 10 DEG
 9 BY TEMP MEANS TEMPERATURE OR TIME HAVE BEEN INTERPOLATED
 00 BY SPEED MEANS ELEVATION ANGLE LESS THAN 6 DEG

ORIGINAL PAGE IS OF POOR QUALITY

STATION NO. 265
MILAND, TEXAS

3 MAY 1978
1120 GMT

198 7. 0

TIME MIN	CATCY	WEIGHT GPM	PRES MB	TEMP DG C	DEB PT DG C	DIA DG	SPEED M/SEC	U COMP M/SEC	V COMP M/SEC	POT Y DC K	E POT Y DC K	MX STD GM/KG	RM PCT	RANGE KM	AZ DG
00	14.4	873.0	909.9	4.4	1.6	270.0	3.6	3.6	0.0	269.2	297.6	4.7	82.0	0.0	0.
05.6	55.9	99.9	1000.0	99.9	99.9	99.9	99.9	99.9	99.9	99.9	99.9	99.9	99.9	99.9	999.9
56.5	56.0	99.9	975.0	99.9	99.9	99.9	99.9	99.9	99.9	99.9	99.9	99.9	99.9	99.9	999.9
56.5	56.9	99.9	950.0	99.9	99.9	99.9	99.9	99.9	99.9	99.9	99.9	99.9	99.9	99.9	999.9
56.5	55.9	99.9	925.0	99.9	99.9	99.9	99.9	99.9	99.9	99.9	99.9	99.9	99.9	99.9	999.9
0.4	15.4	962.4	900.0	4.5	1.8	999.9	99.9	99.9	99.9	286.2	299.1	4.9	82.6	999.9	999.9
1.3	17.6	1191.6	875.0	2.9	1.1	999.9	99.9	99.9	99.9	286.8	299.4	4.7	88.0	999.9	999.9
2.1	20.0	1425.7	850.0	1.2	1.0	999.9	99.9	99.9	99.9	287.4	298.6	4.2	85.3	0.6	135.
3.0	22.3	1661.2	825.0	0.9	2.5	307.1	14.1	11.3	-8.5	289.5	300.0	3.9	78.4	1.4	133.
4.0	24.7	1913.9	800.0	-0.8	-3.2	298.0	15.9	14.0	-7.5	290.3	300.6	3.8	84.1	2.2	125.
5.0	27.1	2163.6	775.0	-1.1	-2.0	286.3	18.6	17.9	-5.2	292.6	304.3	4.3	94.1	4.3	116.
6.0	29.6	2413.3	750.0	-1.3	-2.9	287.1	17.2	16.5	-5.1	295.2	306.6	4.1	89.1	4.3	116.
7.0	32.2	2658.4	725.0	-2.5	-5.7	291.6	18.3	17.0	-6.7	298.7	308.5	3.5	78.6	5.3	117.
8.0	34.8	2906.4	700.0	-3.8	-7.6	291.4	18.9	15.7	-6.2	298.2	307.1	3.1	75.1	6.4	116.
9.0	37.3	3153.3	675.0	-5.5	-10.1	289.9	16.2	15.2	-5.5	299.5	307.1	2.6	70.0	7.3	115.
10.0	40.1	3400.3	650.0	-6.2	-11.5	290.0	15.5	14.5	-5.3	299.8	306.9	2.4	76.7	8.3	115.
11.0	42.8	3647.4	625.0	-10.7	-14.8	286.5	12.4	11.9	-3.5	300.2	306.0	2.0	72.3	9.3	114.
12.4	45.6	4175.6	600.0	-11.0	-23.5	273.0	10.7	10.7	-0.6	303.4	306.4	1.0	35.2	10.1	113.
13.7	48.5	4501.6	575.0	-12.6	-25.9	270.4	12.2	12.2	-0.1	305.0	307.5	0.8	32.4	10.9	111.
15.0	51.4	4832.7	550.0	-15.9	-27.4	272.7	13.7	13.7	-0.6	305.2	307.6	0.7	37.2	11.9	110.
16.3	54.4	5167.3	525.0	-18.7	-26.7	274.7	14.8	14.8	-1.2	305.9	308.5	0.8	49.1	12.9	108.
17.2	57.5	5545.1	500.0	-21.7	-33.8	275.7	15.7	15.6	-1.6	306.6	308.0	0.4	32.6	14.1	107.
19.1	60.7	5924.9	475.0	-24.4	-38.2	273.9	15.6	15.5	-1.1	307.7	308.7	0.3	26.3	15.5	106.
20.4	64.0	6312.3	450.0	-27.5	-48.0	268.1	15.1	15.1	0.5	308.6	309.0	0.1	12.0	16.8	105.
22.3	67.4	6725.0	425.0	-30.7	-52.5	261.5	15.0	14.8	2.2	309.7	305.9	0.1	4.6	18.3	103.
24.1	70.9	7152.1	400.0	-34.3	-64.8	260.0	15.0	14.8	2.8	310.4	310.5	0.0	2.8	19.8	101.
26.1	74.5	7595.5	375.0	-38.7	-62.0	264.9	15.0	15.0	1.3	310.4	310.5	0.0	6.5	21.5	100.
28.1	78.3	8065.3	350.0	-42.9	99.9	275.8	14.1	14.0	-1.4	310.8	999.9	99.9	999.9	23.2	99.
30.1	82.2	8564.6	325.0	-46.3	99.9	274.3	13.5	13.5	-1.0	312.8	999.9	99.9	999.9	24.8	97.
32.7	86.3	9056.4	300.0	-44.6	94.9	260.5	18.9	18.6	3.1	322.5	999.9	99.9	-99.9	27.2	98.
35.2	90.7	9611.7	275.0	-43.0	99.9	264.7	18.0	18.0	1.7	332.9	999.9	99.9	99.9	30.1	96.
37.5	95.2	10320.3	250.0	-45.6	99.9	267.5	16.5	16.5	0.7	338.3	999.9	99.9	99.9	32.6	96.
41.1	100.2	11020.8	245.0	-45.6	99.9	258.1	19.1	18.7	4.0	348.7	999.9	99.9	999.9	36.1	94.
44.6	105.4	11822.8	200.0	-48.0	99.9	264.1	18.3	18.2	1.9	356.7	999.9	99.9	999.9	40.1	93.
48.7	111.0	12681.2	175.0	-49.3	99.9	263.9	16.3	16.2	1.7	368.5	999.9	99.9	999.9	44.2	92.
53.1	117.3	13679.7	150.0	-56.1	99.9	262.2	17.6	17.6	2.4	377.0	999.9	99.9	999.9	48.4	91.
57.5	124.0	14940.5	125.0	-56.3	99.9	260.8	17.3	17.1	2.8	383.0	999.9	99.9	999.9	54.1	90.
62.7	131.7	16250.7	100.0	-52.5	99.9	241.1	14.0	14.0	7.7	412.9	999.9	99.9	999.9	58.4	89.
70.4	140.7	17063.7	75.0	-61.3	99.9	290.2	5.7	5.3	-2.0	464.9	999.9	99.9	999.9	62.5	88.
80.0	150.5	20565.5	50.0	-61.5	99.9	287.3	3.8	3.7	-1.1	498.7	999.9	99.9	999.9	62.6	89.
95.4	161.0	25021.5	25.0	-69.6	99.9	251.0	5.2	4.9	1.7	642.1	999.9	99.9	999.9	64.1	90.

0 BY SPEED MEANS ELEVATION ANGLE BETWEEN 6 AND 10 DEG
 0 BY TEMP MEANS TEMPERATURE OR TIME HAVE BEEN INTERPOLATED
 00 BY SPEED MEANS ELEVATION ANGLE LESS THAN 6 DEG

STATION NO. 327
NASHVILLE, TENNESSEE

3 MAY 1978
1100 GMT

168 12. 1

ANGLES ON THE HALF MINUTE HAVE BEEN LINEARLY INTERPOLATED FROM WHOLE MI UTE VALUES

TIME MIN.	CNTCT	HEIGHT GPM	PRES MB	TEMP DG C	DEW PT DG C	DIR DG	SPEED M/SEC	U COMP M/SEC	V COMP M/SEC	POT T DG K	E POT T DG K	MX RTO GM/KC	RM SCT	RANGE KM	AZ DG
0.0	7.6	160.0	990.0	7.3	3.2	80.0	4.2	-4.1	-0.7	281.3	293.8	4.7	75.0	0.0	0.
99.9	55.9	99.9	1000.0	99.9	99.9	99.9	99.9	99.9	99.9	99.9	999.9	99.9	999.9	999.9	999.9
0.6	9.0	306.2	575.0	9.3	2.0	999.9	99.9	99.9	99.9	284.5	296.4	4.5	60.4	999.9	999.9
1.5	11.5	521.9	550.0	9.6	1.1	999.9	999.9	99.9	99.9	286.9	298.6	4.1	58.4	999.9	999.9
2.5	13.9	743.3	525.0	9.6	0.3	97.0	12.9	-12.8	1.6	289.2	300.6	4.2	52.0	1.9	269.
3.3	16.3	970.4	500.0	8.4	-0.5	100.7	12.2	-12.0	2.3	290.1	301.3	4.1	53.6	2.5	272.
4.3	18.9	1202.7	875.0	7.1	-1.0	102.5	8.7	-8.5	1.9	291.2	302.3	4.1	56.3	3.1	274.
5.3	21.4	1440.8	850.0	6.6	-5.7	94.7	6.7	-6.7	0.5	293.0	301.6	3.0	42.9	3.5	275.
6.2	24.0	1636.3	825.0	6.0	-12.1	118.4	3.8	-3.4	1.8	297.1	302.4	1.8	22.5	3.9	275.
7.4	26.7	1843.9	800.0	9.0	-13.3	183.6	2.9	0.2	2.9	300.7	305.8	1.7	19.1	3.9	277.
8.4	29.3	2033.0	775.0	8.2	-13.2	222.5	4.2	2.8	3.1	302.6	308.0	1.8	20.3	3.9	279.
9.5	32.0	2273.4	750.0	7.6	-8.9	240.9	5.9	5.2	2.9	304.9	312.6	2.6	29.7	3.7	283.
10.5	34.8	2513.9	725.0	6.8	-7.7	282.3	6.1	5.8	1.8	305.9	314.6	3.0	37.2	3.3	287.
11.5	37.6	3038.2	700.0	4.2	-11.6	263.7	6.5	6.5	0.7	307.2	314.0	2.2	30.5	3.0	294.
12.7	40.4	3333.2	675.0	2.6	-11.9	264.8	7.8	7.7	0.4	308.6	315.5	2.3	33.6	2.5	296.
13.8	43.3	3637.3	650.0	0.3	-12.8	266.5	7.3	7.3	0.4	309.3	316.1	2.2	36.6	2.1	303.
15.0	46.3	3950.5	625.0	-1.8	-16.1	278.3	7.1	7.0	-1.0	310.5	315.7	1.7	32.5	1.7	311.
16.3	49.3	4274.0	600.0	-3.9	-17.8	278.4	9.1	9.0	-1.3	311.6	316.6	1.6	33.0	1.2	328.
17.7	52.4	4609.1	575.0	-5.8	-18.4	277.0	12.7	12.6	-1.5	313.3	318.2	1.6	35.9	1.0	6.
18.9	55.6	4955.6	550.0	-9.2	-16.5	286.1	13.8	13.3	-3.8	313.2	319.2	1.9	55.2	1.4	5.
20.1	58.8	5313.7	525.0	-11.9	-17.2	283.2	15.6	15.2	-3.6	314.1	320.0	1.9	66.7	2.4	82.
21.6	62.1	5655.3	500.0	-14.7	-20.2	276.6	18.7	18.6	-2.2	315.2	320.1	1.5	62.4	3.7	68.
23.1	65.4	6072.2	475.0	-18.6	-23.4	271.7	20.8	20.8	-0.6	317.5	322.3	0.9	47.0	7.4	90.
24.6	69.0	6476.5	450.0	-19.0	-27.5	271.7	21.9	21.9	-0.6	319.3	322.3	0.9	47.0	7.4	90.
26.2	72.6	6800.9	425.0	-21.4	-31.6	274.0	22.3	22.3	-1.6	321.6	323.8	0.6	38.9	9.7	91.
28.0	76.3	7145.4	400.0	-24.5	-35.5	271.2	20.0	20.0	-0.4	323.2	324.8	0.5	34.9	11.9	91.
30.0	80.1	7411.9	375.0	-28.3	-39.0	266.7	19.5	19.5	1.1	324.1	325.4	0.3	34.6	14.1	51.
32.0	84.0	8302.5	350.0	-32.6	-42.1	265.6	20.4	20.4	1.6	324.8	325.8	0.3	37.7	16.6	90.
34.4	88.2	8820.5	325.0	-37.0	-45.4	270.1	19.0	19.0	-0.0	325.7	326.5	0.2	40.8	19.4	90.
36.6	92.5	9369.5	300.0	-41.5	-49.9	270.3	20.1	20.1	-0.1	326.9	326.9	99.9	999.9	22.0	90.
39.1	97.0	9554.9	275.0	-45.5	-59.9	274.4	25.7	25.6	-2.0	329.3	329.9	99.9	999.9	25.2	90.
41.5	101.8	10283.1	250.0	-50.9	-69.9	269.7	32.7	32.7	0.2	330.4	329.9	99.9	999.9	29.4	91.
43.5	106.6	11255.4	225.0	-57.0	-77.0	264.2	38.9	38.7	4.0	331.2	329.9	99.9	999.9	33.8	90.
45.9	111.8	11933.8	200.0	-63.4	-89.9	260.9	50.1	49.5	7.9	332.4	329.9	99.9	999.9	39.9	89.
48.1	117.5	12810.7	175.0	-63.2	-99.9	265.1	51.1	50.9	4.3	345.7	329.9	99.9	999.9	50.7	87.
52.4	123.8	13755.7	150.0	-68.1	-99.9	274.3	30.5	30.3	-3.3	356.3	329.9	99.9	999.9	68.2	88.
56.8	130.8	14842.5	125.0	-69.9	-99.9	276.4	28.3	28.1	-3.1	368.5	329.9	99.9	999.9	65.8	88.
62.1	138.3	16158.8	100.0	-66.3	-99.9	299.8	17.2	14.9	-8.6	399.7	329.9	99.9	999.9	72.7	90.
69.6	147.0	17973.8	75.0	-60.6	-99.9	281.0	12.4	12.1	-2.4	445.5	329.9	99.9	999.9	78.1	92.
79.0	156.0	20542.3	50.0	-60.6	-99.9	256.5	7.1	6.9	1.7	507.7	329.9	99.9	999.9	84.6	92.
94.0	166.0	24938.9	25.0	-68.0	-99.9	999.9	999.9	99.9	99.9	646.8	329.9	99.9	999.9	84.7	93.

6 BY SPEED MEANS ELEVATION ANGLE BETWEEN 6 AND 10 DEG
 9 BY TEMP MEANS TEMPERATURE OR TIME HAVE BEEN INTERPOLATED
 99 BY SPEED MEANS ELEVATION ANGLE LESS THAN 6 DEG

STATION NO. 240
LITTLE ROCK, ARKANSAS
3 MAY 1978
1100 GMT

190 12. 1

ANGLES ON THE PULP WINDMILL HAVE BEEN LINEARLY INTERPOLATED FROM WHOLE MINUTE VALUES

TIME MIN	CNTCT	HEIGHT LPM	PRES MB	TEMP DG C	DEP PT DG C	DIR DG	SPEED M/SEC	U COMP M/SEC	V COMP M/SEC	POT T DG R	E POT T DG R	WZ RTO GM/SEC	RM PCT	RANGE NM	AZ DG
6.3	7.0	172.0	546.6	7.0	6.7	40.0	6.7	-4.3	-5.1	202.0	200.1	6.3	93.0	0.0	0.
6.5	56.9	160.3	545.3	99.9	99.9	99.9	99.9	99.9	99.9	99.9	99.9	99.9	99.9	99.9	99.9
6.6	8.0	245.6	575.1	7.2	6.0	55.0	99.9	99.9	99.9	282.4	297.8	6.0	92.0	99.9	99.9
6.7	11.1	433.1	520.2	6.3	5.0	99.9	99.9	99.9	99.9	283.5	298.8	5.9	94.0	99.9	99.9
6.8	13.6	752.2	525.0	6.1	5.1	999.9	999.9	99.9	99.9	295.6	301.1	6.0	92.0	2.1	24.0
6.9	15.6	1127.5	520.0	7.5	5.7	101.9	16.4	-16.0	3.4	288.7	305.6	6.4	91.6	2.9	24.0
7.0	17.5	1375.0	875.0	7.9	4.8	123.5	16.9	-14.1	9.3	292.0	310.8	7.1	92.9	3.6	25.0
7.1	19.3	1653.2	850.0	10.2	9.5	148.4	16.8	-8.0	14.3	294.9	320.4	8.8	94.2	4.2	26.0
7.2	21.0	1895.8	825.0	10.8	10.0	168.0	14.5	-2.0	14.2	300.0	325.5	9.0	94.6	4.5	28.0
7.3	22.6	1955.8	835.0	10.6	8.3	186.1	11.8	1.3	11.7	301.8	325.5	8.6	99.1	0.8	29.0
7.4	24.5	2175.6	775.0	8.2	4.8	197.7	11.7	3.5	11.1	302.7	322.0	7.6	78.9	6.9	29.7
7.5	26.0	2441.1	750.0	6.5	4.9	214.1	12.3	5.9	10.1	303.6	321.3	6.3	77.7	5.1	31.0
7.6	27.9	2719.6	725.0	5.3	1.2	232.4	13.6	10.6	6.3	303.3	321.7	5.0	75.1	5.0	31.0
7.7	29.6	3011.5	700.0	4.5	-2.8	256.5	16.3	15.3	5.4	307.5	320.5	4.5	58.8	0.7	32.0
7.8	31.7	3322.0	675.0	4.6	-6.7	280.1	18.9	19.8	1.9	310.2	320.4	2.6	49.4	0.5	32.0
7.9	34.3	3653.3	650.0	2.0	-12.0	272.3	20.4	21.4	-0.0	315.2	315.6	2.0	40.7	4.2	31.0
8.0	37.1	3923.5	625.0	-0.1	-23.0	276.2	21.3	21.3	-0.1	312.3	315.9	1.1	18.6	0.5	21.0
8.1	40.1	4205.8	600.0	-0.4	-32.0	261.4	22.2	21.9	3.3	315.7	315.9	0.1	1.0	5.5	30.0
8.2	43.5	4495.1	575.0	-3.3	-52.0	253.5	23.2	22.3	6.6	316.2	316.4	0.1	1.0	6.8	47.0
8.3	47.4	4792.5	550.0	-6.1	-53.0	251.1	25.2	23.5	8.2	317.0	317.0	0.0	1.0	0.6	52.0
8.4	51.6	5097.5	525.0	-9.1	-53.7	246.5	26.7	27.3	11.9	317.5	317.6	0.0	1.0	12.6	54.0
8.5	56.2	5412.2	500.0	-11.3	-53.2	237.4	33.2	28.1	17.7	319.3	321.4	0.6	19.6	13.4	57.0
8.6	61.0	5735.2	475.0	-14.1	-43.8	231.3	39.0	28.4	18.7	320.6	320.6	1.2	43.4	14.1	57.0
8.7	66.0	6074.3	450.0	-17.9	-23.1	223.0	25.6	17.5	18.7	320.7	320.7	1.3	63.6	18.5	55.0
8.8	71.3	6429.5	425.0	-19.2	-19.6	212.1	25.6	13.6	21.7	320.3	330.5	1.9	97.1	20.7	54.0
8.9	77.0	6794.6	400.0	-21.2	-25.0	204.5	27.4	11.4	25.1	327.5	331.8	1.3	71.3	23.3	56.0
9.0	83.0	7274.6	375.0	-25.1	-32.5	206.7	37.0	13.5	28.8	328.3	330.7	0.7	50.1	26.1	47.0
9.1	89.0	7774.6	350.0	-29.9	-41.5	208.1	37.8	15.5	29.0	328.5	325.5	0.3	30.9	29.0	49.0
9.2	96.0	8297.5	325.0	-34.0	-40.4	203.0	33.6	13.2	31.9	329.8	331.1	0.3	52.3	31.9	44.0
9.3	104.0	8842.2	300.0	-37.2	-42.8	191.0	30.3	5.8	29.7	332.9	334.0	0.3	55.5	34.9	41.0
9.4	113.0	9412.2	275.0	-42.2	56.9	182.4	36.9	1.3	30.9	334.1	979.9	99.9	99.9	37.6	38.0
9.5	123.0	10012.0	250.0	-48.6	59.5	180.0	38.4	-0.0	39.6	334.7	999.9	99.9	99.9	40.4	35.0
9.6	134.0	10632.0	225.0	-54.3	55.5	196.2	32.7	0.1	32.7	335.3	999.9	99.9	99.9	43.7	32.0
9.7	146.0	11282.0	200.0	-58.5	69.9	179.6	37.4	-0.3	37.6	337.8	999.9	99.9	99.9	48.3	29.0
9.8	159.0	11962.0	175.0	-64.4	59.9	167.6	48.4	6.4	48.0	340.4	999.9	99.9	99.9	54.3	25.0
9.9	173.0	12672.0	150.0	-69.0	59.9	215.3	43.6	23.2	48.0	351.2	999.9	99.9	99.9	61.0	25.0
10.0	188.0	13412.0	125.0	-64.2	99.9	238.8	26.4	13.7	38.5	999.9	999.9	99.9	99.9	69.3	20.0
10.1	204.0	14182.0	100.0	-63.2	59.9	259.3	17.4	16.3	5.8	405.6	999.9	99.9	99.9	74.7	34.0
10.2	221.0	14982.0	75.0	-61.8	59.9	289.4	10.3	9.7	-3.4	443.5	999.9	99.9	99.9	76.3	33.0
10.3	240.0	15812.0	50.0	-59.1	59.9	301.2	5.3	4.6	-2.8	500.2	999.9	99.9	99.9	76.5	34.0
10.4	261.0	16682.0	25.0	-51.1	59.9	309.9	99.9	99.9	99.9	638.1	999.9	99.9	99.9	77.4	37.0

0 BY SPEC BEARS ELEVATION ANGLE BETWEEN 2 AND 10 DEG
0 BY TEMP MEANS TEMPERATURE OR TIME HAVE BEEN INTERPOLATED
00 BY SPEED MEANS ELEVATION ANGLE LESS THAN 6 DEG

STATION NO. 349
MONEYS, MISSOURI

3 MAY 1978
1218 GMT

186 17. 0

TIME	CNTCT	WEIGHT	PRES	TEMP	DELE	DIR	SPEED	U COMP	V COMP	POT	E PCT	MAX	RM	RANGE	AZ
MIN		SPW	MB	CC C	DC C	DC	M/SEC	M/SEC	M/SEC	DC K	DC K	CM/SEC	PCT	CM	DEG
0-0	10-0	438-0	556-7	4-9	3-9	98-0	8-7	-8-7	0-0	281-0	295-2	5-3	93-0	0-0	0-0
0-5	55-0	75-0	1200-0	50-0	50-0	99-0	99-0	99-0	99-0	99-0	99-0	99-0	99-0	99-0	99-0
0-5	55-0	50-0	575-0	50-0	50-0	99-0	99-0	99-0	99-0	99-0	99-0	99-0	99-0	99-0	99-0
0-5	11-0	495-0	550-0	5-7	3-0	93-0	10-2	-10-2	0-0	283-0	290-0	5-2	92-0	0-0	0-0
1-0	13-0	713-0	525-0	3-0	2-0	95-0	17-2	-17-2	0-0	283-0	290-0	5-1	92-0	0-0	0-0
1-0	14-1	535-0	950-0	4-3	3-0	98-0	15-0	-15-0	0-0	285-0	290-0	5-0	92-0	0-0	0-0
2-7	18-5	1165-0	875-0	3-0	3-0	98-0	10-7	-10-7	0-0	286-0	290-0	5-0	92-0	0-0	0-0
3-0	21-0	1550-0	850-0	0-0	0-3	101-5	17-3	-17-3	0-0	292-0	311-6	7-1	99-5	2-7	77-0
4-5	23-0	1648-0	825-0	5-9	5-2	109-0	16-3	-16-3	0-0	290-0	312-0	6-7	94-0	0-0	0-0
5-3	26-1	1350-0	800-0	6-0	4-2	119-0	15-0	-15-0	0-0	297-0	315-0	6-0	86-0	0-0	0-0
5-1	28-4	2150-0	775-0	5-0	2-0	130-0	15-0	-15-0	0-0	299-0	316-3	6-1	83-0	0-0	0-0
7-3	31-0	2670-0	750-0	3-0	2-0	140-3	14-0	-14-0	0-0	300-0	317-7	6-1	80-3	0-0	0-0
8-2	34-1	2720-0	725-0	2-3	1-0	145-3	14-0	-14-0	0-0	302-0	318-2	5-0	82-9	0-0	0-0
8-2	34-5	2795-0	700-0	2-0	0-0	161-0	13-0	-13-0	0-0	303-0	315-0	5-3	90-5	0-0	0-0
1-0-3	35-7	3270-0	675-0	-2-0	-1-0	175-4	13-2	-13-2	0-0	306-0	319-9	5-0	98-6	0-0	0-0
1-0-2	02-0	3170-0	650-0	-2-5	-2-7	150-2	11-7	-11-7	0-0	307-3	317-7	3-0	01-2	0-0	0-0
1-0-0	05-0	3180-0	625-0	-0-5	-7-3	209-7	11-5	-11-5	0-0	309-5	316-3	1-0	29-0	0-0	0-0
1-0-5	08-0	0710-0	600-0	-5-0	-10-5	218-3	12-1	-12-1	0-0	311-7	314-3	0-0	0-0	0-0	0-0
1-0-1	10-5	0720-0	575-0	-7-1	-10-0	229-1	12-0	-12-0	0-0	314-4	313-1	0-2	0-0	0-0	0-0
1-0-1	10-5	0730-0	550-0	-8-1	-10-0	219-0	11-0	-11-0	0-0	315-2	315-3	0-0	0-0	0-0	0-0
1-0-3	12-7	5150-0	525-0	-11-0	-10-0	227-0	12-0	-12-0	0-0	315-2	315-3	0-0	0-0	0-0	0-0
1-0-7	05-0	5150-0	500-0	-10-0	-10-0	227-0	12-0	-12-0	0-0	315-2	315-3	0-0	0-0	0-0	0-0
1-0-8	04-3	6150-0	475-0	-17-0	-10-0	216-0	10-7	-10-7	0-0	316-6	316-7	0-0	0-0	0-0	0-0
2-0-0	07-0	6150-0	450-0	-19-0	-10-0	226-5	25-0	-25-0	0-0	318-3	318-4	0-0	0-0	0-0	0-0
2-0-2	11-0	6150-0	425-0	-22-0	-10-0	208-0	20-0	-20-0	0-0	319-7	319-8	0-0	0-0	0-0	0-0
2-0-5	14-0	7170-0	400-0	-25-0	-10-0	199-7	34-0	-34-0	0-0	322-5	322-5	0-0	0-0	0-0	0-0
2-0-2	18-0	7740-0	375-0	-27-0	-10-0	186-0	30-3	-30-3	0-0	323-0	323-0	0-0	0-0	0-0	0-0
2-0-2	22-0	8130-0	350-0	-30-0	-10-0	177-7	33-0	-33-0	0-0	327-2	327-2	0-0	0-0	0-0	0-0
2-0-1	16-1	8150-0	325-0	-35-1	-10-0	177-0	30-0	-30-0	0-0	328-4	328-4	0-2	0-0	0-0	0-0
3-0-0	50-2	5150-0	300-0	-39-0	-10-0	166-0	27-0	-27-0	0-0	330-4	330-4	0-2	0-0	0-0	0-0
3-0-4	59-8	10150-0	275-0	-43-0	-10-0	159-7	28-3	-28-3	0-0	331-7	331-7	0-0	0-0	0-0	0-0
3-0-0	10-0	11150-0	250-0	-49-1	-10-0	157-2	28-5	-28-5	0-0	333-1	333-1	0-0	0-0	0-0	0-0
3-0-0	10-0	11150-0	225-0	-50-0	-10-0	162-7	29-0	-29-0	0-0	335-2	335-2	0-0	0-0	0-0	0-0
3-0-0	11-0	11150-0	200-0	-51-0	-10-0	168-5	31-0	-31-0	0-0	338-4	338-4	0-0	0-0	0-0	0-0
4-0-0	13-5	12785-0	175-0	-55-0	-10-0	182-7	40-3	-40-3	0-0	342-8	342-8	0-0	0-0	0-0	0-0
4-0-5	14-5	13730-0	150-0	-61-7	-10-0	200-9	23-0	-23-0	0-0	343-0	343-0	0-0	0-0	0-0	0-0
4-0-8	15-3	10600-0	125-0	-60-0	-10-0	200-0	10-0	-10-0	0-0	344-0	344-0	0-0	0-0	0-0	0-0
4-0-0	15-3	10600-0	100-0	-63-1	-10-0	235-2	10-0	-10-0	0-0	344-0	344-0	0-0	0-0	0-0	0-0
4-0-0	10-3	10550-0	75-0	-60-0	-10-0	235-2	5-0	-5-0	0-0	347-1	347-1	0-0	0-0	0-0	0-0
4-0-0	10-3	10550-0	50-0	-50-7	-10-0	270-1	6-0	-6-0	0-0	349-2	349-2	0-0	0-0	0-0	0-0
7-0-0	10-0	20120-0	25-0	-00-1	-10-0	190-0	9-2	-9-2	0-0	340-3	340-3	0-0	0-0	0-0	0-0

0 BY SPEC MEANS ELEVATION ANGLE BETWEEN 6 AND 10 DEG
0 BY TEMP MEANS TEMPERATURE ON TIME HAVE BEEN INTERPOLATED
00 BY SPEC MEANS ELEVATION ANGLE LESS THAN 6 DEG

STATION NO. 353
OKLAHOMA CITY, OKLAHOMA

3 MAY 1978

197 19. 1

ANGLES ON THE HALF MINUTE HAVE BEEN LINEARLY INTERPOLATED FROM WHOLE MINUTE VALUES

TIME MIN	CATCT	WEIGHT GPM	PRES MB	TEMP DG C	DEB PT DG C	DIR DC	SPEED M/SEC	U COMP M/SEC	V COMP M/SEC	POT T DG K	E POT T DG K	MX RTO CM/KG	RH PCT	RANGE KM	AZ DC
6.0	5.9	362.0	961.4	6.1	3.9	40.0	3.6	-2.3	-2.8	282.4	296.1	5.3	86.0	0.0	0.
55.5	59.9	99.9	1000.0	99.9	99.9	99.9	99.9	99.9	99.9	99.9	999.9	99.9	999.9	996.5	999.
96.9	99.9	99.9	575.0	99.9	99.9	99.9	99.9	99.9	99.9	99.9	995.9	99.9	999.9	999.9	999.
10.9	43.7	550.0	550.0	5.1	4.2	996.9	99.9	99.9	99.9	282.3	296.2	5.1	96.9	999.9	999.
1.2	13.4	737.1	925.0	3.4	3.0	999.9	999.9	99.9	99.9	282.8	296.2	4.8	96.8	0.7	239.
5.0	18.3	925.1	500.0	4.0	1.6	999.9	999.9	99.9	99.9	283.6	297.4	4.7	97.4	1.1	251.
3.0	15.3	1156.6	675.0	1.2	0.9	107.6	6.7	-6.4	2.0	285.1	297.4	4.9	97.4	1.3	261.
2.7	26.8	1390.0	850.0	1.5	1.7	147.0	4.4	-2.4	3.7	287.7	300.7	4.9	97.4	1.2	267.
4.7	23.4	1830.2	825.0	4.0	1.7	208.2	2.8	0.9	1.8	290.8	304.8	5.3	97.6	1.2	268.
5.6	46.0	1890.2	800.0	2.6	2.3	131.0	1.7	-1.3	1.1	294.0	309.3	5.5	97.2	1.4	272.
6.5	48.6	2117.2	775.0	1.8	1.4	133.2	4.1	-3.0	2.8	295.8	310.8	5.5	97.4	1.6	281.
7.5	1.2	2421.9	750.0	1.3	0.9	161.1	5.6	-1.4	5.3	298.0	313.1	4.9	97.3	1.7	292.
8.4	74.0	2674.3	725.0	-0.6	-1.0	176.1	6.0	-0.4	6.0	298.8	312.5	4.9	97.2	1.9	303.
5.4	6.8	2956.4	700.0	-2.2	-2.6	186.2	6.7	0.7	6.7	300.0	312.8	4.8	97.5	2.0	315.
10.4	5.6	3242.7	675.0	-3.1	-26.4	207.0	9.5	4.3	10.0	305.5	305.7	0.0	1.0	2.3	334.
11.5	42.4	3542.0	650.0	-4.8	-19.7	220.6	13.2	8.6	11.2	306.9	307.2	0.1	1.6	2.8	355.
13.6	45.4	3810.3	625.0	-6.4	-49.7	227.5	16.6	12.2	11.2	308.1	308.5	0.1	3.0	3.7	11.
13.6	48.4	4170.8	600.0	-6.4	-44.9	229.5	19.0	14.4	12.4	308.1	309.6	0.2	5.2	4.9	22.
15.0	51.5	4531.3	575.0	-9.4	-41.5	229.3	20.6	15.8	13.6	309.0	310.5	0.1	5.0	6.3	29.
16.2	54.6	4811.1	550.0	-11.9	-43.9	228.7	21.1	15.8	13.9	310.0	310.5	0.0	1.0	8.2	33.
17.2	57.9	5157.2	525.0	-14.6	-49.2	226.8	19.3	14.1	13.2	311.9	311.6	0.0	1.0	9.5	35.
19.1	61.1	5504.6	500.0	-17.7	-61.1	225.4	18.2	12.9	12.8	311.9	312.0	0.0	2.3	11.0	36.
20.4	64.6	5845.8	475.0	-21.1	-57.0	225.2	18.7	13.3	13.2	311.9	312.6	0.0	1.5	12.7	37.
21.5	68.0	6341.7	450.0	-23.0	-63.2	224.0	20.0	13.9	14.4	311.8	312.4	0.0	5.1	14.6	38.
22.5	71.6	6794.5	425.0	-26.6	-58.3	223.2	22.2	15.7	15.6	312.4	312.6	0.0	13.2	16.8	39.
23.0	75.3	7155.4	400.0	-32.4	-51.3	223.0	25.7	18.2	18.1	312.9	313.2	0.1	7.4	19.3	40.
24.6	76.2	7636.8	375.0	-36.2	-59.0	222.8	27.8	18.9	20.4	313.7	313.8	0.0	99.9	22.2	40.
28.4	83.2	8111.7	350.0	-40.4	-65.9	220.6	25.6	16.9	19.6	314.3	314.3	0.0	99.9	25.2	40.
32.1	87.3	8612.5	325.0	-43.3	-69.9	207.6	25.3	11.7	24.7	318.9	318.9	0.0	99.9	27.6	38.
34.1	91.7	9147.5	300.0	-47.2	-69.9	189.3	25.0	4.1	24.7	318.9	318.9	0.0	99.9	30.2	35.
36.5	96.2	9722.3	275.0	-45.7	-69.9	182.8	22.9	1.1	22.9	329.0	329.0	0.0	99.9	32.6	32.
38.5	103.0	10316.0	250.0	-47.3	-69.9	176.7	19.1	-1.1	19.1	335.8	335.8	0.0	99.9	34.7	25.
41.8	111.3	11810.4	225.0	-50.6	-69.9	168.3	19.2	-3.9	18.8	341.0	341.0	0.0	99.9	37.5	25.
45.0	117.0	12662.3	200.0	-53.5	-69.9	162.7	17.7	0.8	20.4	348.1	348.1	0.0	99.9	40.4	23.
48.7	123.3	13642.0	175.0	-56.7	-69.9	162.7	16.8	8.1	17.7	356.4	356.4	0.0	99.9	44.4	22.
53.4	130.0	14756.7	125.0	-56.5	-69.9	209.0	16.8	12.5	14.7	372.7	372.7	0.0	99.9	48.8	24.
58.4	137.0	16255.8	100.0	-58.4	-69.9	224.6	17.8	13.8	12.7	392.4	392.4	0.0	99.9	53.7	26.
64.4	145.0	17556.6	75.0	-60.7	-69.9	238.1	16.2	8.7	8.6	415.0	415.0	0.0	99.9	67.2	29.
72.8	153.3	20513.9	50.0	-61.1	-69.9	265.8	8.7	2.9	0.6	445.7	445.7	0.0	99.9	87.9	31.
85.7	161.7	24561.5	25.0	-49.2	-69.9	183.2	2.6	0.1	-3.3	490.5	490.5	0.0	99.9	97.9	33.

0 BY SPEED MEANS ELEVATION ANGLE BETWEEN 6 AND 10 DEG

0 BY TEMP MEANS TEMPERATURE OR TIME HAVE BEEN INTERPOLATED

00 EV SPEED MEANS ELEVATION ANGLE LESS THAN 6 DEG

STATION NO. 303
 AMARILLO, TEXAS

3 MAY 1975
 1100 GMT

TYPE BIN	CATCT	MEIG. CPI	PRES MB	TEMP DG C	DEW PT DG C	DIR DC	SPEED M/SEC	U COMP M/SEC	V COMP M/SEC	POI Z DG K	E POT V DG K	MX RYD GM/AG	ZM PCT	REFL EM	AZ DG
0-3	17-0	1054-0	884-3	1-0	1-0	10-0	5-2	-0-9	-5-1	284-0	22-1	1-7	50-9	5-0	0-0
55-5	1-1	55-5	10-0	99-9	99-9	99-9	99-9	99-9	99-9	99-9	99-9	99-9	99-9	99-9	99-9
55-5	4-2	59-9	515-3	99-9	99-9	99-9	59-9	99-9	99-9	99-9	99-9	99-9	99-9	99-9	99-9
55-5	55-5	59-9	950-0	99-9	99-9	99-9	99-9	99-9	99-9	99-9	99-9	99-9	99-9	99-9	99-9
55-9	55-9	59-9	525-0	99-9	99-9	99-9	99-9	99-9	99-9	99-9	99-9	99-9	99-9	99-9	99-9
55-5	55-9	99-9	900-0	99-9	99-9	99-9	99-9	99-9	99-9	99-9	99-9	99-9	99-9	99-9	99-9
0-3	17-0	1175-0	875-0	3-1	0-2	7-5	8-5	-1-1	-8-5	283-9	295-2	0-3	99-9	8-2	218-0
1-1	20-1	1410-5	850-0	1-3	1-3	15-8	8-6	-2-3	-0-3	284-8	295-7	4-1	99-7	0-6	188-0
1-9	22-4	1645-7	825-0	-2-3	-2-4	28-9	7-6	-3-7	-6-7	286-2	296-6	3-9	99-8	1-0	195-0
2-5	24-7	1153-1	800-0	-3-1	-3-4	32-0	4-0	-3-2	-5-1	287-6	297-6	3-7	99-4	1-4	196-0
3-7	27-1	2143-5	775-0	-4-6	-4-5	40-2	5-0	-3-2	-3-5	289-1	298-7	3-5	99-2	1-6	202-0
4-7	25-6	2401-8	750-0	-6-0	-6-2	24-2	3-8	-1-6	-3-8	290-0	298-9	2-2	99-0	1-9	206-0
5-5	32-1	2617-3	725-0	-6-2	-6-3	3-9	7-0	-0-5	-7-0	292-7	301-8	3-3	99-0	2-1	202-0
6-7	4-6	2944-2	700-0	-4-0	-4-1	35-5	5-6	0-7	-5-6	298-1	309-4	4-0	99-3	2-6	195-0
7-5	37-1	3231-6	675-0	-4-0	-4-2	31-4	4-7	3-2	-3-4	301-1	313-0	4-2	99-0	2-7	195-0
8-0	35-8	3525-1	650-0	-5-7	-5-9	311-5	4-9	3-7	-3-3	302-6	313-5	3-8	97-9	2-9	190-0
9-7	4-4	3825-1	625-0	-6-0	-9-2	290-3	3-9	3-7	-1-4	303-6	312-3	3-1	90-9	3-0	185-0
10-5	45-1	4122-2	600-0	-10-0	-12-0	257-8	4-1	3-6	-1-9	304-6	312-1	2-5	85-2	3-1	180-0
12-1	47-9	4479-3	575-0	-12-5	-15-9	291-7	4-2	3-9	-0-4	305-4	312-9	1-9	75-6	3-2	175-0
13-1	50-0	4817-8	550-0	-14-7	-15-6	276-7	3-8	3-8	-0-4	306-7	312-9	2-1	93-0	3-3	171-0
14-1	53-7	5162-8	525-0	-17-2	-17-9	259-6	4-1	4-0	0-7	307-8	312-2	1-8	94-1	3-4	164-0
15-1	59-7	5522-6	500-0	-20-0	-23-3	208-0	3-8	1-8	3-4	308-7	312-3	1-2	74-8	3-3	162-0
16-1	59-8	5911-3	475-0	-22-8	-25-3	152-9	3-4	-1-5	3-0	309-8	313-1	1-0	76-9	3-0	160-0
18-4	63-0	6302-5	450-0	-25-9	-26-9	101-4	4-1	-0-0	0-8	310-6	313-7	0-9	91-9	2-8	164-0
18-5	66-3	6717-2	425-0	-29-1	-33-0	74-5	6-1	-5-9	-1-2	311-7	313-6	0-6	69-0	2-8	172-0
21-0	65-6	7145-0	400-0	-32-6	-38-5	73-4	10-4	-10-0	-3-0	312-9	314-0	0-3	54-3	2-9	166-0
24-8	73-1	7555-3	375-0	-35-7	-40-7	57-0	10-8	-14-1	-9-2	314-3	315-3	0-3	60-0	3-5	200-0
23-2	76-7	8078-1	350-0	-37-2	-41-7	45-1	25-0	-17-7	-17-7	318-6	319-6	0-3	62-5	5-2	210-0
25-1	80-9	8566-6	325-0	-44-5	94-9	41-9	27-4	-18-3	-20-4	320-9	999-9	99-9	999-9	8-0	214-0
27-2	84-5	9128-1	300-0	-43-8	99-9	58-8	29-2	-22-6	-18-5	323-7	999-9	99-9	999-9	10-8	217-0
29-1	82-7	9706-1	275-0	-43-2	99-9	55-3	31-3	-25-7	-17-8	324-1	999-9	99-9	999-9	14-1	221-0
31-0	83-0	10324-0	250-0	-53-2	95-9	57-8	21-8	-18-5	-14-6	327-0	999-9	99-9	999-9	17-3	224-0
33-2	87-7	11003-7	225-0	-52-4	95-5	62-3	12-6	-12-4	-1-7	338-3	999-9	99-9	999-9	19-3	226-0
35-5	102-8	11769-5	200-0	-51-0	99-9	172-5	5-1	-0-7	5-1	352-0	999-9	99-9	999-9	19-9	229-0
38-7	102-0	12634-5	175-0	-51-6	99-9	237-7	6-9	9-8	3-7	364-7	999-9	99-9	999-9	19-1	229-0
41-5	111-8	13228-4	150-0	-51-3	99-9	259-9	9-6	9-8	1-7	378-3	999-9	99-9	999-9	17-0	228-0
42-1	120-3	14765-8	125-0	-56-1	99-9	265-9	10-2	10-2	0-7	393-4	999-9	99-9	999-9	15-9	222-0
45-5	127-5	16201-9	100-0	-59-2	99-9	294-4	9-6	9-3	2-6	413-4	999-9	99-9	999-9	13-8	217-0
55-2	135-3	17561-7	75-0	-62-2	99-9	263-9	7-9	7-8	0-8	442-6	999-9	99-9	999-9	11-8	208-0
63-0	144-3	20502-8	50-0	-58-1	99-9	294-3	4-3	3-9	-1-9	504-6	999-9	99-9	999-9	10-7	194-0
70-4	151-7	24657-7	25-0	-52-9	94-9	289-2	6-1	6-1	0-1	432-9	999-9	99-9	999-9	11-4	189-0

0 BY SPEED MEANS ELEVATION ANGLE BETWEEN 6 AND 10 DEG
 0 BY TEMP MEANS TEMPERATURE OR TIME HAVE BEEN INTERPOLATED
 00 BY SPEED MEANS ELEVATION ANGLE LESS THAN 6 DEG

ORIGINAL PAGE IS
OF POOR QUALITY

STATION NO. 439
DAYTON, OHIO

3 MAY 1978
1100 GMT

TIME MIN	CATC	WEIGHT GPH	PHES MB	TEMP DEG C	DEG PT DEG C	DIR DEG	SPEED M/SEC	U COMP M/SEC	V COMP M/SEC	POT Y DC K	PCT Y DC K	MI RTO GM/KG	SM PCT	RANGE KM	AZ DEG
0.0	6.7	258.0	900.6	6.0	-5.3	180.0	0.0	0.0	0.0	280.7	287.8	2.6	44.0	0.0	0.0
5.5	59.9	55.5	1050.0	99.9	99.9	99.9	99.9	99.9	99.9	99.9	999.9	99.9	999.9	999.9	999.9
5.2	5.2	345.2	675.0	7.8	-4.5	99.9	99.9	99.9	99.9	283.0	290.6	2.8	41.4	999.9	999.9
6.5	11.7	543.0	950.0	6.7	-7.8	999.9	999.9	999.9	999.9	286.0	292.2	2.2	30.4	999.9	999.9
1.7	10.3	779.6	925.0	6.6	-9.4	999.9	999.9	999.9	999.9	286.1	291.7	2.0	33.7	999.9	999.9
2.6	15.8	1023.8	930.0	5.1	-9.8	999.9	999.9	999.9	999.9	286.7	292.4	2.0	33.0	999.9	999.9
3.1	15.4	1222.5	975.0	3.1	-10.2	97.3	2.2	-2.2	0.3	287.0	292.7	2.0	36.8	0.5	286.0
4.0	2.0	1222.5	650.0	0.5	-11.2	73.8	1.9	-1.8	-0.5	286.7	292.0	1.9	40.9	0.6	279.0
4.5	2.7	1755.2	650.0	-1.3	-11.2	73.8	3.1	-2.2	-2.2	287.3	291.5	1.5	35.1	0.7	273.0
5.8	2.7	1552.7	650.0	-0.9	-10.8	44.9	5.6	-2.5	-6.8	260.2	292.0	0.5	18.6	1.1	246.0
6.6	2.0	2423.5	775.0	-1.9	-25.9	31.3	6.2	-3.6	-5.1	291.6	293.2	0.5	11.7	1.7	240.0
7.6	2.0	2423.5	775.0	-1.9	-28.8	34.9	5.8	-4.9	-6.9	295.0	296.7	0.5	18.1	1.9	224.0
8.5	2.0	2423.5	775.0	-1.9	-27.4	33.6	6.4	-3.2	-6.2	299.7	301.4	1.1	21.6	1.9	224.0
9.5	2.0	2738.8	725.0	-0.7	-22.0	13.6	6.4	-1.5	-6.2	301.1	304.3	1.0	19.9	2.3	219.0
10.5	2.0	3223.5	650.0	-1.9	-20.6	367.3	11.0	4.3	-10.1	303.5	307.6	0.8	14.3	3.4	166.0
11.0	4.4	3023.3	650.0	-2.5	-24.3	336.7	13.0	6.3	-11.3	307.4	305.5	0.6	17.5	4.3	172.0
12.0	4.4	3023.3	650.0	-2.5	-27.6	228.2	15.5	9.4	-13.1	308.2	310.3	0.7	23.5	5.5	170.0
13.0	4.4	3023.3	650.0	-2.5	-27.6	327.4	17.4	10.7	-14.7	308.5	310.9	0.7	19.6	6.6	163.0
14.0	4.4	4222.6	650.0	-6.9	-27.5	324.3	19.3	12.8	-15.1	309.7	311.5	0.5	17.5	7.9	160.0
15.0	4.4	4522.5	575.0	-9.8	-30.6	319.8	19.8	13.6	-15.3	310.5	311.8	0.4	15.1	9.3	157.0
16.0	4.4	4522.5	575.0	-12.1	-30.6	318.4	20.4	15.3	-16.5	312.8	313.9	0.3	15.1	11.0	152.0
17.0	4.4	4522.5	575.0	-14.9	-37.0	313.3	21.1	16.0	-13.6	315.3	316.0	0.2	15.1	12.9	148.0
18.0	4.4	4522.5	575.0	-10.6	-31.9	357.1	22.6	20.5	-13.6	315.7	316.4	0.2	16.8	14.9	144.0
19.0	4.4	4522.5	575.0	-19.3	-31.9	357.1	22.6	20.5	-13.6	315.7	316.4	0.2	16.8	17.1	141.0
20.0	4.4	4522.5	575.0	-22.3	-31.9	357.1	22.6	20.5	-13.6	315.7	316.4	0.2	16.8	19.6	138.0
21.0	4.4	4522.5	575.0	-24.0	-31.9	357.1	22.6	20.5	-13.6	315.7	316.4	0.2	16.8	22.4	134.0
22.0	4.4	4522.5	575.0	-24.0	-31.9	357.1	22.6	20.5	-13.6	315.7	316.4	0.2	16.8	25.0	134.0
23.0	4.4	4522.5	575.0	-24.0	-31.9	357.1	22.6	20.5	-13.6	315.7	316.4	0.2	16.8	30.6	133.0
24.0	4.4	4522.5	575.0	-24.0	-31.9	357.1	22.6	20.5	-13.6	315.7	316.4	0.2	16.8	36.7	131.0
25.0	4.4	4522.5	575.0	-24.0	-31.9	357.1	22.6	20.5	-13.6	315.7	316.4	0.2	16.8	44.6	128.0
26.0	4.4	4522.5	575.0	-24.0	-31.9	357.1	22.6	20.5	-13.6	315.7	316.4	0.2	16.8	51.9	129.0
27.0	4.4	4522.5	575.0	-24.0	-31.9	357.1	22.6	20.5	-13.6	315.7	316.4	0.2	16.8	60.5	129.0
28.0	4.4	4522.5	575.0	-24.0	-31.9	357.1	22.6	20.5	-13.6	315.7	316.4	0.2	16.8	70.3	123.0
29.0	4.4	4522.5	575.0	-24.0	-31.9	357.1	22.6	20.5	-13.6	315.7	316.4	0.2	16.8	87.6	121.0
30.0	4.4	4522.5	575.0	-24.0	-31.9	357.1	22.6	20.5	-13.6	315.7	316.4	0.2	16.8	93.8	121.0
31.0	4.4	4522.5	575.0	-24.0	-31.9	357.1	22.6	20.5	-13.6	315.7	316.4	0.2	16.8	98.4	121.0
32.0	4.4	4522.5	575.0	-24.0	-31.9	357.1	22.6	20.5	-13.6	315.7	316.4	0.2	16.8	100.7	121.0
33.0	4.4	4522.5	575.0	-24.0	-31.9	357.1	22.6	20.5	-13.6	315.7	316.4	0.2	16.8	100.2	120.0

0 BY SPEED MEANS ELEVATION ANGLE BETWEEN 6 AND 10 DEG
0 BY TEMP MEANS TEMPERATURE OR TIME HAVE BEEN INTERPOLATED
00 BY SPEED MEANS ELEVATION ANGLE LESS THAN 6 DEG

STATION NO. 433
SALEM, ILLINOIS
3 MAY 1978
1100 GMT

162 11. 0

TYPE MIN	CATCY	HEIGHT GPM	PRES MB	TEMP DG C	DEB PT DG C	DIR DG	SPEED M/SEC	U COMP M/SEC	V COMP M/SEC	POT T DG K	E PCT T DG K	MK RTO GM/KG	RH PCT	RANGE NM	AZ DG
0.3	7.0	175.0	993.4	3.0	-3.4	70.0	4.2	-3.0	-1.4	277.6	285.4	3.0	99.0	0.0	0.
0.5	56.9	99.0	1008.0	99.0	99.0	99.0	99.0	99.0	99.0	99.0	99.0	99.0	99.0	99.0	99.0
0.5	6.7	328.2	775.0	7.8	-4.3	105.7	10.1	-9.7	2.7	283.0	290.7	2.8	42.1	0.7	278.
1.3	10.6	543.1	950.0	4.9	-4.6	110.0	10.5	-9.9	3.6	286.3	294.1	2.9	38.0	1.0	280.
5.2	12.6	763.0	525.0	7.0	-5.9	104.4	8.8	-8.6	2.2	286.5	293.8	2.7	39.2	1.5	283.
3.3	14.6	987.5	500.0	5.5	-5.8	108.1	6.9	-6.5	2.1	287.1	294.7	2.8	44.2	1.9	282.
3.9	16.6	1217.7	875.0	4.8	-4.8	123.1	5.1	-4.2	2.6	288.8	297.7	3.2	52.6	2.2	284.
9.0	18.7	1433.6	650.0	4.1	-26.5	108.6	6.1	-5.7	1.9	290.5	292.3	0.6	10.3	2.4	286.
5.7	20.8	1656.0	825.0	3.7	-35.1	90.9	8.5	-8.5	0.2	292.5	293.3	0.2	3.8	2.8	285.
8.6	22.9	1845.5	800.0	4.3	-35.1	84.5	8.7	-8.7	-0.8	295.7	296.5	0.2	3.7	3.3	282.
6.4	25.2	2204.7	775.0	5.5	-25.8	84.0	8.5	-8.5	-0.9	299.7	301.8	0.7	9.2	3.7	280.
5.5	27.5	2471.7	750.0	3.7	-16.3	83.2	7.7	-7.6	-0.9	300.6	304.3	1.2	18.1	4.2	278.
6.4	29.7	2745.1	725.0	2.4	-21.6	84.3	6.1	-6.1	-0.6	302.1	305.0	0.9	14.8	4.6	277.
16.5	32.1	3025.2	700.0	1.8	-27.1	87.3	5.0	-5.0	-0.2	304.5	306.4	0.6	9.5	4.9	276.
11.7	34.6	3322.0	675.0	0.9	-28.9	89.4	4.5	-4.5	-0.0	306.7	308.4	0.5	8.4	5.3	276.
12.6	37.1	3623.8	650.0	-1.3	-31.1	88.7	4.1	-4.1	-0.1	307.5	309.0	0.4	9.1	5.5	275.
14.0	39.5	3935.7	625.0	-2.7	-34.9	94.3	2.7	-2.7	0.3	309.4	310.5	0.3	6.2	5.8	275.
15.2	42.2	4258.2	600.0	-4.3	-35.0	140.0	1.0	-0.7	0.6	311.2	312.3	0.3	7.0	5.9	275.
16.1	44.9	4552.0	575.0	-6.6	-36.4	241.1	2.3	2.3	1.3	312.2	313.2	0.3	7.2	5.8	276.
17.2	47.8	4937.6	550.0	-8.9	-34.0	258.4	5.4	5.3	1.1	313.5	314.9	0.4	11.1	5.6	277.
18.0	50.6	5250.3	525.0	-11.1	-34.4	263.3	7.5	7.4	0.9	315.0	316.4	0.4	12.5	5.1	278.
19.0	53.6	5667.3	500.0	-13.3	-36.2	268.8	9.9	9.9	0.2	316.8	317.8	0.3	10.2	4.6	279.
21.7	55.8	6077.4	475.0	-16.0	-39.4	259.6	13.4	13.2	2.4	318.1	319.1	0.3	11.3	3.6	272.
24.8	60.0	6482.3	450.0	-19.1	-42.2	252.6	15.3	14.6	4.6	319.2	319.9	0.2	18.8	2.5	297.
24.1	61.4	6867.4	425.0	-21.9	-33.6	243.4	18.8	16.8	6.4	320.9	322.7	0.5	34.7	2.0	338.
25.5	62.6	7328.8	400.0	-24.5	-38.2	252.0	17.0	16.1	5.2	323.1	324.3	0.3	28.6	2.7	20.
27.4	70.6	7769.7	375.0	-28.2	-42.5	265.9	12.9	12.9	0.9	324.3	325.2	0.2	23.9	3.6	38.
26.0	74.5	8266.4	350.0	-32.6	-45.2	278.2	11.7	11.6	-1.7	324.7	325.3	0.2	27.0	4.3	58.
30.0	76.5	8803.2	325.0	-37.7	-48.4	285.8	13.4	12.9	-3.7	324.7	325.3	0.1	31.3	5.2	61.
33.0	82.8	9351.5	300.0	-40.7	-49.9	282.6	21.1	20.6	-4.6	326.0	326.0	99.0	99.0	6.9	75.
35.0	87.4	9532.5	275.0	-44.8	-49.9	264.3	34.4	34.2	3.4	330.4	330.4	99.0	99.0	9.9	81.
36.4	92.2	10567.9	250.0	-50.4	-46.9	255.1	38.8	37.5	10.0	331.2	331.2	99.0	99.0	12.6	89.
36.9	97.4	11246.9	225.0	-56.4	-49.9	245.3	46.6	42.3	19.4	332.1	332.1	99.0	99.0	18.4	77.
41.2	103.0	11985.1	200.0	-61.6	-49.9	240.2	54.4	47.2	27.0	335.2	335.2	99.0	99.0	25.1	73.
44.7	105.3	12800.6	175.0	-66.1	-49.9	253.2	47.7	45.6	13.8	340.9	340.9	99.0	99.0	35.0	70.
46.6	110.0	13742.2	150.0	-66.7	-49.9	274.2	28.5	28.4	-2.1	355.2	355.2	99.0	99.0	40.2	72.
50.5	123.7	14862.2	125.0	-60.3	-49.9	275.7	20.3	20.2	-2.0	385.8	385.8	99.0	99.0	48.2	75.
55.4	122.0	16244.6	100.0	-62.0	-49.9	272.8	15.9	15.8	-0.8	404.0	404.0	99.0	99.0	50.0	77.
61.3	141.5	18027.5	75.0	-63.0	-49.9	280.5	12.1	11.9	-2.2	440.8	440.8	99.0	99.0	54.6	76.
65.1	151.7	20247.3	50.0	-54.7	-49.9	317.4	6.9	4.7	-5.1	505.2	505.2	99.0	99.0	58.4	81.
81.5	162.3	25018.8	25.0	-49.8	-49.9	999.0	999.0	999.0	999.0	641.8	641.8	999.0	999.0	999.0	82.

0 BY SPEED MEANS ELEVATION ANGLE BETWEEN 6 AND 10 DEG
0 BY TEMP MEANS TEMPERATURE OR TIME HAVE BEEN INTERPOLATED
00 BY SPEED MEANS ELEVATION ANGLE LESS THAN 6 DEG

ORIGINAL PAGE IS OF POOR QUALITY

STATION NO. 451
DODGE CITY, KANSAS
3 MAY 1978
1115 GMT

147 11. 0

TIME MIN	CNTCT	HEIGHT GPM	PRES MB	TEMP DEG C	DEW PT DEG C	DIR DEG	SPEED M/SEC	U COMP M/SEC	V COMP M/SEC	POT Y DG K	E POT Y DG K	MX RTO GM/KG	RM PCT	RANGE NM	AZ DEG
0.0			920.4	2.8	1.3	40.0	3.6	-2.3	-2.8	282.6	294.5	4.6	90.0	0.0	0.0
5.5	13.5	791.0	920.4	2.8	1.3	40.0	3.6	-2.3	-2.8	282.6	294.5	4.6	90.0	0.0	0.0
5.5	55.5	55.5	1050.0	99.9	99.9	99.9	99.9	99.9	99.9	99.9	99.9	99.9	99.9	99.9	99.9
5.5	55.5	55.5	975.0	99.9	99.9	99.9	99.9	99.9	99.9	99.9	99.9	99.9	99.9	99.9	99.9
5.5	55.5	55.5	950.0	99.9	99.9	99.9	99.9	99.9	99.9	99.9	99.9	99.9	99.9	99.9	99.9
5.5	55.5	55.5	925.0	99.9	99.9	99.9	99.9	99.9	99.9	99.9	99.9	99.9	99.9	99.9	99.9
5.5	55.5	55.5	900.0	99.9	99.9	99.9	99.9	99.9	99.9	99.9	99.9	99.9	99.9	99.9	99.9
5.5	55.5	55.5	875.0	99.9	99.9	99.9	99.9	99.9	99.9	99.9	99.9	99.9	99.9	99.9	99.9
5.5	55.5	55.5	850.0	99.9	99.9	99.9	99.9	99.9	99.9	99.9	99.9	99.9	99.9	99.9	99.9
5.5	55.5	55.5	825.0	99.9	99.9	99.9	99.9	99.9	99.9	99.9	99.9	99.9	99.9	99.9	99.9
5.5	55.5	55.5	800.0	99.9	99.9	99.9	99.9	99.9	99.9	99.9	99.9	99.9	99.9	99.9	99.9
5.5	55.5	55.5	775.0	99.9	99.9	99.9	99.9	99.9	99.9	99.9	99.9	99.9	99.9	99.9	99.9
5.5	55.5	55.5	750.0	99.9	99.9	99.9	99.9	99.9	99.9	99.9	99.9	99.9	99.9	99.9	99.9
5.5	55.5	55.5	725.0	99.9	99.9	99.9	99.9	99.9	99.9	99.9	99.9	99.9	99.9	99.9	99.9
5.5	55.5	55.5	700.0	99.9	99.9	99.9	99.9	99.9	99.9	99.9	99.9	99.9	99.9	99.9	99.9
5.5	55.5	55.5	675.0	99.9	99.9	99.9	99.9	99.9	99.9	99.9	99.9	99.9	99.9	99.9	99.9
5.5	55.5	55.5	650.0	99.9	99.9	99.9	99.9	99.9	99.9	99.9	99.9	99.9	99.9	99.9	99.9
5.5	55.5	55.5	625.0	99.9	99.9	99.9	99.9	99.9	99.9	99.9	99.9	99.9	99.9	99.9	99.9
5.5	55.5	55.5	600.0	99.9	99.9	99.9	99.9	99.9	99.9	99.9	99.9	99.9	99.9	99.9	99.9
5.5	55.5	55.5	575.0	99.9	99.9	99.9	99.9	99.9	99.9	99.9	99.9	99.9	99.9	99.9	99.9
5.5	55.5	55.5	550.0	99.9	99.9	99.9	99.9	99.9	99.9	99.9	99.9	99.9	99.9	99.9	99.9
5.5	55.5	55.5	525.0	99.9	99.9	99.9	99.9	99.9	99.9	99.9	99.9	99.9	99.9	99.9	99.9
5.5	55.5	55.5	500.0	99.9	99.9	99.9	99.9	99.9	99.9	99.9	99.9	99.9	99.9	99.9	99.9
5.5	55.5	55.5	475.0	99.9	99.9	99.9	99.9	99.9	99.9	99.9	99.9	99.9	99.9	99.9	99.9
5.5	55.5	55.5	450.0	99.9	99.9	99.9	99.9	99.9	99.9	99.9	99.9	99.9	99.9	99.9	99.9
5.5	55.5	55.5	425.0	99.9	99.9	99.9	99.9	99.9	99.9	99.9	99.9	99.9	99.9	99.9	99.9
5.5	55.5	55.5	400.0	99.9	99.9	99.9	99.9	99.9	99.9	99.9	99.9	99.9	99.9	99.9	99.9
5.5	55.5	55.5	375.0	99.9	99.9	99.9	99.9	99.9	99.9	99.9	99.9	99.9	99.9	99.9	99.9
5.5	55.5	55.5	350.0	99.9	99.9	99.9	99.9	99.9	99.9	99.9	99.9	99.9	99.9	99.9	99.9
5.5	55.5	55.5	325.0	99.9	99.9	99.9	99.9	99.9	99.9	99.9	99.9	99.9	99.9	99.9	99.9
5.5	55.5	55.5	300.0	99.9	99.9	99.9	99.9	99.9	99.9	99.9	99.9	99.9	99.9	99.9	99.9
5.5	55.5	55.5	275.0	99.9	99.9	99.9	99.9	99.9	99.9	99.9	99.9	99.9	99.9	99.9	99.9
5.5	55.5	55.5	250.0	99.9	99.9	99.9	99.9	99.9	99.9	99.9	99.9	99.9	99.9	99.9	99.9
5.5	55.5	55.5	225.0	99.9	99.9	99.9	99.9	99.9	99.9	99.9	99.9	99.9	99.9	99.9	99.9
5.5	55.5	55.5	200.0	99.9	99.9	99.9	99.9	99.9	99.9	99.9	99.9	99.9	99.9	99.9	99.9
5.5	55.5	55.5	175.0	99.9	99.9	99.9	99.9	99.9	99.9	99.9	99.9	99.9	99.9	99.9	99.9
5.5	55.5	55.5	150.0	99.9	99.9	99.9	99.9	99.9	99.9	99.9	99.9	99.9	99.9	99.9	99.9
5.5	55.5	55.5	125.0	99.9	99.9	99.9	99.9	99.9	99.9	99.9	99.9	99.9	99.9	99.9	99.9
5.5	55.5	55.5	100.0	99.9	99.9	99.9	99.9	99.9	99.9	99.9	99.9	99.9	99.9	99.9	99.9
5.5	55.5	55.5	75.0	99.9	99.9	99.9	99.9	99.9	99.9	99.9	99.9	99.9	99.9	99.9	99.9
5.5	55.5	55.5	50.0	99.9	99.9	99.9	99.9	99.9	99.9	99.9	99.9	99.9	99.9	99.9	99.9
5.5	55.5	55.5	25.0	99.9	99.9	99.9	99.9	99.9	99.9	99.9	99.9	99.9	99.9	99.9	99.9
5.5	55.5	55.5	0.0	99.9	99.9	99.9	99.9	99.9	99.9	99.9	99.9	99.9	99.9	99.9	99.9

0 BY SPEC MEANS ELEVATION ANGLE BETWEEN 6 AND 10 DEG
0 BY TEMP MEANS TEMPERATURE OR TIME HAVE BEEN INTERPOLATED
0 BY SPEC MEANS ELEVATION ANGLE LESS THAN 6 DEG

STATION NO. 456
TOPEKA, KANSAS

3 MAY 1978
1105 GMT

180 10. 0

TIME MIN	CNTCT	WEIGHT GPH	PRES MB	TEMP DG C	DEW PT DG C	DIG DG	SPEED M/SEC	U COMP M/SEC	V COMP M/SEC	POT T DG K	E POT T DG K	MX RTO GM/KG	RH PCT	RANGE KM	AZ DG
0-0	7-6	268-0	981-3	7-2	1-7	60-0	2-1	-1-8	-1-0	281-9	293-4	4-4	68-0	0-0	0-
55-5	55-5	99-9	1000-0	99-9	99-9	99-9	99-9	99-9	99-9	99-9	999-9	99-9	99-9	999-9	999-9
0-3	8-1	321-2	575-0	8-2	-0-7	86-2	9-2	-9-1	-0-6	283-4	293-3	3-7	53-3	0-6	198-
1-2	10-0	535-6	550-0	8-6	-4-4	100-0	11-6	-11-2	2-0	285-9	293-6	2-9	39-4	0-8	225-
5-1	11-5	756-1	925-0	8-1	-7-9	115-2	14-0	-12-7	6-0	287-6	293-9	2-3	31-3	1-3	257-
3-0	13-8	981-2	900-0	5-7	-9-4	116-4	13-4	-12-0	6-0	287-4	293-3	2-1	32-6	1-9	272-
4-0	15-8	1210-7	875-0	4-6	-10-9	119-0	14-5	-12-7	7-0	287-5	292-9	1-9	33-7	2-7	279-
5-1	17-8	1445-4	850-0	1-9	-11-5	120-3	13-6	-11-7	6-9	288-2	293-5	1-9	36-2	3-6	285-
6-1	20-0	1665-6	825-0	0-8	-12-5	110-5	10-2	-9-5	3-6	289-4	294-5	1-8	36-3	4-3	287-
7-1	22-1	1932-1	800-0	-0-5	-13-4	102-3	8-6	-8-4	1-8	290-7	295-6	1-7	36-9	5-4	286-
8-3	24-3	2165-3	775-0	-1-5	-24-6	106-5	10-0	-9-6	2-8	292-2	294-3	0-7	15-2	5-4	286-
5-5	26-5	2446-3	750-0	-1-7	-22-9	106-6	10-7	-10-2	3-0	294-7	297-2	0-8	18-0	6-2	287-
10-7	28-8	2715-8	725-0	-2-0	-25-4	104-2	10-9	-10-6	2-7	297-2	298-3	0-7	14-6	7-0	286-
11-6	31-2	2954-2	700-0	-2-6	-29-2	102-4	12-6	-12-3	2-7	299-7	301-2	0-5	19-7	7-8	286-
13-0	33-6	3282-4	675-0	-2-8	-32-3	102-4	13-8	-13-5	3-0	302-5	303-7	0-4	8-1	8-8	286-
14-4	36-1	3561-4	650-0	-2-9	-31-6	104-5	12-3	-11-9	3-1	305-7	308-0	0-4	6-8	9-8	286-
15-8	38-7	3890-8	625-0	-5-2	-26-1	100-5	11-3	-11-1	2-1	306-5	308-0	0-7	17-6	10-8	285-
17-2	41-3	4210-2	600-0	-7-8	-9-3	97-4	11-9	-11-8	1-5	307-1	316-5	3-4	88-6	11-7	285-
18-5	44-0	4500-8	575-0	-8-4	-8-8	90-3	11-3	-11-3	0-1	310-1	320-3	3-4	97-2	12-6	284-
19-7	46-6	4855-0	550-0	-10-3	-10-5	83-6	11-3	-11-3	0-7	313-9	321-4	3-1	98-3	13-4	283-
21-0	49-4	5242-1	525-0	-14-8	-13-7	108-6	10-6	-10-0	3-4	313-0	320-8	2-5	53-3	14-3	283-
22-5	52-4	5613-1	500-0	-15-1	-16-1	122-4	10-2	-8-6	5-5	314-7	321-4	2-2	91-8	15-2	284-
24-1	55-5	5959-8	475-0	-18-8	-18-0	129-8	9-3	-7-2	6-0	317-2	323-4	2-0	95-9	16-1	285-
25-6	58-8	6404-4	450-0	-19-0	-20-2	141-2	10-3	-6-5	8-0	319-4	324-9	1-7	89-6	16-9	287-
27-4	62-0	6828-0	425-0	-21-6	-23-2	134-3	10-5	-7-5	7-3	321-3	325-8	1-4	86-9	17-8	289-
29-2	65-6	7272-1	400-0	-25-2	-27-6	127-1	8-9	-7-1	5-4	322-2	325-5	1-0	80-4	18-7	288-
31-5	69-2	7757-4	375-0	-28-7	-31-2	135-8	10-2	-6-8	7-8	323-6	326-2	0-7	78-0	19-6	281-
32-9	73-0	8227-4	350-0	-32-5	-34-9	165-3	14-9	-3-8	14-4	324-9	326-9	0-6	79-1	20-6	298-
34-5	77-0	8745-7	325-0	-36-3	-38-5	173-1	21-9	-2-6	21-7	326-7	328-2	0-4	79-4	21-8	298-
37-5	81-3	9255-7	300-0	-40-9	-44-9	170-8	26-7	-4-3	26-3	327-8	329-9	99-9	59-9	23-7	304-
39-3	85-6	9681-0	275-0	-46-0	-49-9	173-2	29-4	-5-0	29-0	328-6	329-9	99-9	99-9	25-3	310-
41-2	90-6	10507-2	250-0	-51-7	-55-9	173-6	32-3	-3-6	32-1	329-2	329-9	99-9	99-9	29-4	315-
43-0	95-8	11161-1	225-0	-57-6	-61-9	177-9	36-8	-1-3	36-8	330-3	329-9	99-9	99-9	33-7	321-
46-7	101-3	11813-8	200-0	-63-8	-68-8	176-4	38-8	-2-4	38-7	331-7	329-9	99-9	99-9	39-1	327-
48-6	107-3	12725-5	175-0	-69-0	-75-0	193-0	36-9	8-3	35-9	332-6	329-9	99-9	99-9	45-8	332-
53-1	114-0	13662-0	150-0	-62-1	-69-9	227-7	17-3	12-8	11-6	333-0	329-9	99-9	99-9	48-4	337-
57-7	121-5	14802-1	125-0	-59-1	-62-1	245-5	11-8	10-7	4-9	334-1	329-9	99-9	99-9	48-5	340-
62-9	129-7	16168-5	100-0	-60-9	-60-9	254-8	9-9	9-6	2-6	410-2	329-9	99-9	99-9	49-1	344-
65-4	136-7	17691-1	75-0	-60-3	-60-3	277-2	7-7	7-7	-1-0	466-5	329-9	99-9	99-9	48-6	348-
78-0	148-5	20525-8	50-0	-57-7	-57-7	301-2	4-7	4-0	-2-4	507-6	329-9	99-9	99-9	47-4	352-
82-5	155-0	24555-5	25-0	-50-6	-50-6	299-1	0-7	4-1	-2-3	639-3	329-9	99-9	99-9	45-0	352-

* BY SPEED MEANS ELEVATION ANGLE BETWEEN 6 AND 10 DEG
 * BY TEMP MEANS TEMPERATURE OR TIME HAVE BEEN INTERPOLATED
 ** BY SPEED MEANS ELEVATION ANGLE LESS THAN 6 DEG

ORIGINAL PAGE IS OF POOR QUALITY

STATION NO. 532
PEORIA, ILLINOIS

3 MAY 1978
1140 GMT

160 19. 0

TIME MIN	CNTCT	HEIGHT CPM	PHES MB	TEMP CG C	DEW PT CG C	DIP DG	SPEED M/SEC	U COMP M/SEC	V COMP M/SEC	POT Y DG K	E POT Y DG K	MR FTO GM/KG	RM PCT	RANGE KM	AZ DG
5.7	7.5	200.0	522.9	5.0	-9.9	65.0	2.1	-1.8	-1.0	278.7	283.6	1.8	33.0	0.0	0.
56.5	56.5	59.5	1072.0	99.5	59.5	59.5	59.5	59.5	96.9	99.6	99.9	99.9	999.9	999.9	999.9
5.9	5.1	348.7	575.0	5.0	-11.0	87.2	10.1	-10.1	-0.5	281.0	285.6	1.7	28.6	0.2	273.
1.3	11.4	511.6	516.0	6.7	-8.5	84.3	11.7	-11.6	-1.2	284.0	289.8	2.1	32.7	0.7	267.
2.2	13.7	755.3	620.0	6.6	-8.9	84.2	13.6	-13.4	-1.4	285.5	291.3	2.1	33.4	1.4	286.
3.5	16.3	1054.0	630.0	4.5	-9.4	84.3	14.5	-14.4	-1.2	286.5	292.8	2.2	37.4	2.1	265.
4.0	14.5	1233.5	875.0	4.1	-9.6	84.3	15.1	-15.0	-1.5	288.1	294.0	2.1	35.5	2.9	265.
5.2	25.8	1458.7	850.0	3.1	-15.6	84.5	15.7	-15.6	-1.5	289.4	295.0	2.0	35.7	3.8	265.
5.5	21.3	1713.3	825.0	2.4	-7.7	83.0	12.9	-12.8	-1.6	291.2	297.9	2.4	44.1	4.6	285.
6.7	43.9	1579.2	850.0	2.6	-9.4	77.4	6.9	-8.7	-2.0	293.9	301.1	2.5	43.1	5.2	264.
7.7	43.3	2115.5	775.0	1.3	-7.7	72.9	7.9	-7.5	-2.3	295.3	302.1	2.4	43.6	5.6	264.
8.6	25.6	1425.5	750.0	0.6	-13.9	64.8	6.9	-6.1	-3.8	297.2	303.2	2.0	38.5	6.2	263.
5.7	23.5	2755.4	725.0	-0.9	-12.7	57.1	6.4	-7.1	-4.6	298.5	304.4	2.0	40.3	6.6	261.
15.5	25.2	2557.4	700.0	-0.3	-16.6	50.2	7.8	-6.0	-5.0	301.0	305.5	1.5	30.0	7.1	259.
11.7	43.9	3319.3	675.0	-2.9	-18.8	35.3	5.5	-3.2	-4.5	302.4	306.4	1.3	26.0	7.5	257.
12.1	43.7	2618.1	650.0	-3.2	-23.5	21.9	2.7	-1.0	-2.5	305.4	307.4	0.6	13.7	7.7	255.
16.2	48.4	3523.2	625.0	-4.0	-28.0	16.3	2.4	-0.7	-2.3	307.9	309.9	0.6	13.3	7.7	255.
15.4	47.3	4254.9	600.0	-5.9	-32.2	5.3	3.2	-0.5	-3.1	309.3	311.0	0.5	12.5	7.9	253.
18.4	53.2	4527.9	575.0	-8.3	-35.6	3.6	3.2	0.2	-3.2	310.3	311.8	0.4	11.9	7.9	252.
18.7	53.2	4527.9	550.0	-11.1	-33.0	35.1	2.8	0.0	-2.8	310.9	312.3	0.4	14.4	8.3	250.
19.1	53.3	5275.2	525.0	-14.6	-33.3	33.5	2.6	1.2	-2.3	311.1	312.3	0.4	15.0	8.1	248.
20.7	53.4	5655.2	500.0	-17.2	-37.4	26.6	4.2	4.0	-1.1	312.1	313.2	0.3	15.3	7.5	247.
22.1	42.0	6027.2	475.0	-20.2	-37.6	20.9	5.6	5.7	-1.1	313.0	313.9	0.2	13.5	7.5	245.
23.5	43.0	6427.3	450.0	-23.8	-42.9	20.6	6.3	8.3	0.1	314.0	315.3	0.2	13.8	7.1	243.
23.7	42.4	6827.7	425.0	-26.6	-48.9	24.7	10.9	10.5	1.0	315.0	315.6	0.2	15.7	6.2	242.
26.9	72.9	7237.5	400.0	-27.8	-45.5	27.5	15.7	15.7	-1.4	318.9	319.5	0.2	16.3	5.1	232.
28.6	74.5	7743.0	375.0	-29.4	-47.2	27.9	17.8	17.6	-2.8	322.7	323.2	0.1	15.9	4.0	218.
32.3	45.1	8235.1	350.0	-33.1	-45.9	24.1	19.3	16.4	-8.0	324.5	324.5	0.1	16.6	3.9	188.
32.4	45.6	8748.2	325.0	-37.4	-53.2	301.4	21.5	18.4	-11.2	324.9	325.2	0.1	17.5	5.1	166.
33.1	45.9	9255.8	300.0	-41.4	-59.9	297.3	27.2	26.0	-8.1	327.0	328.9	0.1	17.5	7.0	151.
35.1	54.8	9855.4	275.0	-45.0	-59.5	267.4	33.8	33.8	-1.6	328.6	328.6	0.1	15.5	9.2	135.
37.4	54.8	10507.7	250.0	-53.8	-59.9	253.3	40.8	39.0	11.7	330.5	330.5	0.1	15.9	12.1	118.
39.4	101.8	11248.5	225.0	-57.0	-59.5	245.7	49.0	44.7	20.2	331.2	331.2	0.1	15.9	16.2	103.
41.7	105.8	12021.8	200.0	-61.9	-59.5	243.3	52.2	46.6	23.4	334.7	334.7	0.1	15.9	22.0	91.
44.1	112.4	12784.5	175.0	-63.9	-59.5	262.3	59.9	39.5	5.3	344.5	344.5	0.1	15.9	28.4	86.
46.1	115.3	13673.2	150.0	-70.9	-59.5	277.3	30.3	30.1	-3.9	347.9	347.9	0.1	15.9	34.1	87.
50.4	121.0	14782.6	125.0	-61.4	-59.5	286.5	16.6	15.9	-4.7	343.8	343.8	0.1	15.9	38.6	89.
51.3	122.7	16174.7	100.0	-66.0	-59.5	281.6	13.5	13.2	-2.7	411.9	411.9	0.1	15.9	47.7	90.
61.2	141.5	17575.9	75.0	-80.4	-59.5	267.3	9.5	9.5	0.4	446.3	446.3	0.1	15.9	40.3	91.
65.2	151.7	20050.0	50.0	-94.4	-59.5	317.2	4.9	3.3	-3.5	505.9	505.9	0.1	15.9	40.9	91.
82.4	161.6	24643.2	25.0	-51.2	-59.5	110.5	5.3	-8.0	1.9	637.5	637.5	0.1	15.9	49.7	93.

0 BY TEMP MEANS ELEVATION ANGLE BETWEEN 6 AND 10 DEG
0 BY TEMP MEANS TEMPERATURE CR TIME HAVE BEEN INTERPOLATED
00 BY SPEED MEANS ELEVATION ANGLE LESS THAN 6 DEG

STATION NO. 142
NORTH PLATE, NEBRASKA

3 MAY 1978

150 22. 0

TIME MIN.	CATCF	WEIGHT GPM	PRES MB	TEMP DC C	DEW PT DC C	DIB CG	SPEED M/SEC	U COMP M/SEC	V COMP M/SEC	POT Y DC K	E PCT Y DC K	AL STD CM/SEC	RM PCT	RANGE KM	AZ DG
6.0	12.5	807.0	914.7	6.6	-1.3	110.0	2.1	-2.0	0.7	200.8	290.8	3.8	87.0	0.0	0.
65.6	55.6	55.6	1080.5	59.9	59.9	99.9	99.9	99.9	99.9	99.9	999.9	99.9	999.9	999.9	999.9
65.6	55.6	55.6	525.0	59.9	59.9	99.9	99.9	99.9	99.9	99.9	999.9	99.9	999.9	999.9	999.9
65.6	55.6	55.6	525.0	59.9	59.9	99.9	99.9	99.9	99.9	99.9	999.9	99.9	999.9	999.9	999.9
65.6	55.6	55.6	525.0	59.9	59.9	99.9	99.9	99.9	99.9	99.9	999.9	99.9	999.9	999.9	999.9
6.6	4.82	518.2	625.0	3.9	-2.7	999.9	555.9	99.9	99.9	285.5	296.2	4.8	72.0	994.9	999.9
1.4	16.2	1227.7	675.0	4.3	-3.0	999.9	999.9	99.9	99.9	298.7	297.8	3.5	59.1	994.9	999.9
2.3	15.3	1433.0	655.0	2.3	-4.7	170.1	8.4	-0.1	1.4	288.9	297.2	3.2	59.7	99.9	999.9
3.2	4.04	1433.0	625.0	6.4	-5.4	170.1	8.4	-0.3	8.4	288.9	297.5	3.1	65.0	1.0	359.
4.2	2.64	1433.0	625.0	-1.7	-0.2	178.9	8.8	-0.6	8.0	289.4	297.7	3.0	71.0	1.9	359.
5.1	2.68	2151.5	775.0	-3.5	-9.3	168.0	7.4	-1.5	7.2	290.1	296.9	2.6	64.0	2.3	359.
6.2	2.65	2151.5	775.0	-0.4	-31.4	141.0	4.2	-2.2	3.9	293.3	296.1	0.3	6.4	2.7	359.
7.2	2.65	2711.1	725.0	-0.4	-31.4	141.0	4.2	-2.2	3.9	293.3	300.3	0.4	7.4	2.9	353.
8.2	1.85	2511.1	725.0	-0.8	-31.2	123.1	6.2	-3.2	3.4	301.6	302.9	0.4	7.8	3.1	349.
9.3	2.04	2255.6	675.0	-2.3	-8.3	116.5	7.6	-8.4	3.4	303.0	311.9	3.9	63.7	3.4	343.
10.2	5.55	3579.7	625.0	-2.9	-9.3	112.9	7.5	-7.9	2.9	304.6	313.6	3.2	71.3	3.5	336.
11.5	7.02	3815.5	625.0	-5.9	-15.4	100.3	5.8	-5.7	1.8	305.7	313.7	2.7	67.5	4.1	332.
12.7	4.22	421.05	626.0	-9.4	-14.6	52.1	2.9	-1.6	-1.2	308.7	314.9	1.7	83.5	4.2	329.
14.1	4.08	456.21	575.0	-7.3	-22.5	262.9	1.0	1.0	0.1	311.3	316.8	1.1	26.7	4.2	329.
15.2	4.08	485.67	525.0	-9.7	-27.1	188.4	1.6	-8.5	1.4	312.6	319.1	0.8	22.6	4.3	330.
16.1	3.04	524.08	525.0	-12.7	-32.9	53.5	3.2	-2.4	-1.6	313.2	315.2	0.6	21.6	4.3	326.
17.2	3.04	561.40	525.0	-3.5	-3.4	2.3	5.2	-0.2	-0.2	314.2	315.8	0.5	21.7	4.2	326.
18.1	3.05	591.68	475.0	-18.3	-37.9	323.6	5.6	3.6	-0.3	315.3	316.4	0.3	13.9	3.7	322.
20.0	3.01	637.52	425.0	-21.1	-42.1	253.7	4.9	4.7	1.4	316.6	317.5	0.7	13.6	3.3	325.
22.1	3.06	681.77	425.0	-24.0	-45.4	219.7	4.5	2.5	2.7	318.2	318.7	0.2	11.8	3.4	336.
24.1	3.02	721.95	425.0	-26.8	-48.8	203.1	2.8	1.0	2.3	320.2	329.4	0.1	10.3	3.4	338.
25.2	3.07	771.86	375.0	-31.1	-56.2	258.9	3.6	3.8	0.8	320.4	328.8	0.1	13.1	3.7	341.
27.1	3.07	825.65	325.0	-35.2	-65.4	269.7	3.9	3.7	1.4	321.3	322.6	0.2	35.3	3.6	347.
28.4	3.05	877.73	275.0	-39.9	-74.9	219.9	5.0	4.8	6.9	324.2	324.8	0.3	71.8	3.5	353.
31.4	3.05	925.55	225.0	-45.4	-84.9	225.2	14.0	9.6	10.7	325.9	349.8	99.9	999.9	4.6	359.
33.4	3.04	969.12	225.0	-47.9	-91.9	225.2	24.4	9.6	21.6	328.2	349.8	99.9	999.9	5.7	9.
35.7	3.04	1003.35	225.0	-49.4	-97.9	194.6	32.1	8.1	31.1	331.9	349.8	99.9	999.9	7.8	15.
36.5	3.06	1113.97	225.0	-54.5	-107.9	194.6	34.2	8.3	33.1	335.1	349.8	99.9	999.9	12.5	16.
40.1	1.12	1476.65	225.0	-61.7	-120.9	24.2	25.2	0.3	20.5	340.8	349.8	99.9	999.9	16.7	15.
4.04	1.13	1265.61	175.0	-64.2	-129.9	21.5	25.2	14.7	20.5	340.8	349.8	99.9	999.9	20.2	16.
4.05	1.15	1323.98	125.0	-59.8	-113.5	11.5	16.6	4.4	308.5	349.8	349.8	99.9	999.9	23.5	21.
5.00	1.13	1477.86	125.0	-54.2	-99.6	6.4	6.6	-0.6	309.6	349.8	349.8	99.9	999.9	24.2	25.
5.01	1.13	1619.06	125.0	-57.9	-102.5	6.3	5.3	-3.4	415.9	349.8	349.8	99.9	999.9	24.7	26.
6.02	1.13	1805.53	75.0	-48.6	-99.6	24.2	4.7	0.1	401.3	349.8	349.8	99.9	999.9	24.9	32.
6.04	1.13	2056.23	56.0	-37.5	-99.6	32.8	3.4	-2.7	509.1	349.8	349.8	99.9	999.9	24.3	37.
6.05	1.13	2509.08	25.0	-31.4	-99.6	99.9	99.9	99.9	99.9	636.8	349.8	99.9	999.9	999.9	999.9

0 BY TSPIC MEANS ELEVATION ANGLE BETWEEN 4 AND 15 DEG
0 BY TEMP MEANS TEMPERATURE CA TIME HAVE BEEN INTERPOLATED
00 BY SPECIC MEANS ELEVATION ANGLE LESS THAN 6 DEG

STATION NO. 563
CHAMA, NEBRASKA

3 MAY 1978
1104 GMT
ANGLES ON THE HALF MINUTE HAVE BEEN LINEARLY INTERPOLATED FROM WHOLE MINUTE VALUES

109 22. 1

TIME MIN	CNTCT	HEIGHT G.M	PRES MB	TEMP DG C	DEW PT DG C	DIF DG	SPEED M/SEC	U COMP M/SEC	V COMP M/SEC	POT Y DG K	E POT Y DG K	MX RTO CM/KG	RM PCT	RANGE KM	AZ DG
0.0	0.0	400.0	967.7	5.4	-2.9	100.0	2.1	-2.1	0.4	281.2	289.6	3.2	55.0	0.0	0.0
0.5	55.9	99.9	1000.0	99.9	99.9	99.9	99.9	99.9	99.9	99.9	999.9	99.9	999.9	999.9	999.9
1.0	10.3	550.6	975.0	9.8	-2.8	999.9	999.9	999.9	999.9	287.1	296.0	3.3	41.3	999.9	999.9
1.4	12.5	773.6	923.0	0.6	-5.6	999.9	999.9	999.9	999.9	288.1	295.6	2.7	36.1	999.9	999.9
2.2	16.6	959.2	875.0	6.6	-6.5	145.5	6.6	-3.7	5.4	286.3	295.5	2.6	38.6	0.9	33.2
3.0	16.9	146.7	850.0	2.4	-7.8	126.1	6.2	-4.0	4.4	285.7	295.6	2.5	46.7	1.5	32.6
4.6	21.5	1755.1	825.0	0.2	-9.2	120.5	8.2	-7.1	4.2	288.8	295.3	2.3	49.1	1.8	32.2
5.4	23.7	1510.6	800.0	-1.8	-10.5	114.7	9.4	-8.6	3.9	289.3	295.3	2.2	51.4	2.2	31.8
6.3	26.1	2202.7	775.0	-2.8	-15.3	113.6	9.1	-8.3	3.7	290.8	295.2	1.5	37.7	2.6	31.3
7.1	28.5	2462.4	750.0	-2.8	-34.4	115.1	10.4	-9.4	4.4	293.5	294.4	0.3	6.7	3.1	31.0
8.1	31.0	2731.2	725.0	-1.7	-41.6	122.5	12.8	-10.7	6.9	297.7	298.1	0.1	2.9	3.7	30.8
9.1	33.4	3010.6	700.0	-1.7	-36.6	126.8	14.6	-11.7	8.7	300.6	301.4	0.2	5.0	4.5	30.8
10.1	35.0	3250.6	675.0	-2.0	-28.9	120.6	13.9	-12.0	7.1	302.3	303.9	0.5	11.4	5.4	30.7
11.2	35.6	3572.4	650.0	-4.2	-24.4	115.8	11.8	-10.6	5.1	304.3	306.8	0.8	18.9	6.3	30.6
12.3	41.2	3503.5	625.0	-5.8	-30.1	118.7	10.7	-9.4	5.1	305.8	307.5	0.5	12.6	7.0	30.5
13.3	43.9	4123.3	600.0	-7.6	-32.6	124.3	8.6	-7.1	4.9	307.3	308.7	0.4	11.4	7.6	30.5
14.5	46.7	4554.4	575.0	-8.9	-34.9	139.1	6.8	-4.5	5.2	307.5	310.7	0.3	10.1	8.1	30.5
15.6	49.4	4697.0	550.0	-11.3	-30.0	158.1	5.2	-1.9	4.8	310.7	312.7	0.6	21.2	8.5	30.6
16.8	53.3	5222.4	525.0	-13.3	-24.0	160.9	3.1	-1.0	2.9	312.5	314.7	0.7	25.4	8.7	30.7
18.1	55.3	5622.1	500.0	-15.9	-35.6	124.0	2.0	-1.6	1.1	313.7	315.0	0.4	16.4	8.9	30.8
19.5	58.3	6005.8	475.0	-18.8	-38.2	10.2	3.1	-0.5	-3.1	314.7	315.8	0.3	16.0	8.9	30.7
20.9	61.5	6407.2	450.0	-21.9	-41.4	301.4	5.9	5.1	-3.1	315.7	316.5	0.2	15.1	8.5	30.6
22.5	64.7	6825.9	425.0	-24.1	-45.8	261.8	8.4	8.3	1.2	318.1	318.7	0.1	11.3	8.0	30.6
24.1	68.1	7263.9	400.0	-26.5	-48.5	243.4	7.4	6.6	3.3	320.6	321.0	0.1	13.4	7.6	31.4
25.8	71.6	7738.2	375.0	-29.3	-50.6	251.1	5.0	4.8	1.6	322.9	323.3	0.1	10.5	7.4	31.8
27.6	75.1	8218.2	350.0	-33.9	-52.0	263.8	4.9	4.8	0.5	323.1	323.4	0.1	14.0	7.2	32.2
29.5	78.9	8732.3	325.0	-38.6	-48.7	253.4	9.2	8.8	2.6	323.5	324.1	0.1	32.9	6.9	32.7
31.6	83.0	9278.5	300.0	-41.9	-51.9	240.2	18.0	15.6	8.9	326.3	326.3	99.9	99.9	6.8	31.1
33.8	87.2	9863.0	275.0	-46.2	-52.9	223.0	26.5	18.0	19.4	328.4	328.4	99.9	99.9	8.3	31.0
36.2	91.6	10490.0	250.0	-51.0	-54.9	214.9	33.7	19.3	27.7	330.2	330.2	99.9	99.9	12.0	31.0
38.7	96.2	11166.7	225.0	-56.7	-56.7	211.7	38.3	20.1	32.6	331.6	331.6	99.9	99.9	17.3	31.0
41.1	101.2	11823.6	200.0	-63.3	-59.9	210.1	44.0	22.3	37.9	332.6	332.6	99.9	99.9	23.2	22.0
43.6	106.6	12719.4	175.0	-65.3	-65.3	227.1	33.4	24.5	22.7	332.2	332.2	99.9	99.9	29.2	25.0
46.1	112.5	13647.0	150.0	-65.3	-65.3	253.7	16.8	16.1	4.7	357.7	357.7	99.9	99.9	32.2	28.0
48.1	115.3	14791.9	125.0	-59.8	-59.8	271.2	10.6	10.6	-0.2	385.7	385.7	99.9	99.9	33.9	33.0
50.2	126.7	16181.6	100.0	-58.3	-58.3	286.6	7.9	7.6	-2.3	415.1	415.1	99.9	99.9	35.1	37.0
52.2	135.0	17686.4	75.0	-59.3	-59.3	275.1	6.2	6.1	-0.5	448.7	448.7	99.9	99.9	38.2	40.0
54.3	144.5	20535.1	50.0	-57.1	-57.1	252.8	3.7	3.6	1.1	509.1	509.1	99.9	99.9	37.5	43.0
56.8	154.7	24561.9	25.0	-50.9	-50.9	221.5	2.4	1.6	1.8	638.7	638.7	99.9	99.9	37.2	44.0

0 BY SPEC MEANS ELEVATION ANGLE BETWEEN 6 AND 10 DEG
0 BY TEMP MEANS TEMPERATURE OR TIME HAVE BEEN INTERPOLATED
99 BY SPEC MEANS ELEVATION ANGLE LESS THAN 6 DEG

STATION NO. 11001
MARSHALL SFC, ALABAMA

3 MAY 1978
1126 GMT

120 00.0

TIME MIN	CNCTY	HEIGHT GPH	PRES MB	TEMP DC C	DEW PT DC C	DIR DG	SPEED M/SEC	U COMP M/SEC	V COMP M/SEC	POT 1 DS R	E POT 1 DC R	RX SIG CM/SEC	RM PCT	RANGE SM	AZ DG
0.0	7.3	80.0	548.8	12.9	1.5	90.0	0.1	-6.1	0.0	2.7.0	298.0	4.4	47.0	0.0	0.
0.5	5.0	50.0	1000.0	99.9	99.9	90.0	0.1	99.9	99.9	99.9	99.9	99.9	99.9	99.9	99.9
1.0	8.7	258.2	575.0	18.0	1.8	100.7	10.0	-9.4	2.3	280.0	300.0	5.3	47.2	0.2	201.
1.5	11.2	110.1	550.0	13.0	-0.9	118.6	13.2	-11.8	5.9	290.4	300.0	3.8	39.1	0.9	289.
2.0	13.0	741.6	525.6	10.4	-0.5	128.8	15.8	-13.1	8.0	298.3	300.0	2.2	19.6	1.0	200.
2.5	14.2	471.7	500.0	12.9	-0.7	133.7	18.5	-11.2	10.7	299.0	300.0	4.0	30.0	2.7	299.
3.0	14.8	1757.0	475.0	11.6	2.3	138.9	18.4	-6.3	12.9	298.0	310.1	5.2	52.7	3.8	304.
3.5	21.3	1450.0	450.0	15.2	7.5	178.2	18.0	-1.3	12.9	299.8	317.6	7.7	83.3	4.2	312.
4.0	24.0	1798.9	425.0	9.9	6.1	174.1	18.2	-8.5	15.2	298.1	317.7	7.2	82.0	4.7	319.
4.5	24.6	1033.6	400.0	8.6	4.8	183.4	6.6	0.4	4.4	300.3	320.5	7.4	80.1	5.1	322.
5.0	25.3	2716.1	375.0	7.6	4.4	185.4	9.2	1.8	4.9	301.3	322.8	7.0	86.1	5.4	325.
5.5	2.1	2458.6	350.0	5.0	-1.1	219.5	6.6	4.1	4.9	303.0	316.4	6.7	68.0	5.5	329.
6.0	6.9	2768.7	325.0	6.8	-1.3	218.0	5.0	3.4	4.7	306.9	319.8	4.2	48.6	5.7	333.
6.5	11.1	3111.5	300.0	9.4	-11.0	205.3	6.7	2.3	4.1	308.5	315.2	2.2	27.6	5.9	336.
7.0	11.7	3111.5	300.0	9.4	-11.0	205.3	6.7	2.3	4.1	308.5	315.2	2.2	27.6	5.9	336.
7.5	12.5	3111.5	300.0	9.4	-11.0	205.3	6.7	2.3	4.1	308.5	315.2	2.2	27.6	5.9	336.
8.0	12.5	3111.5	300.0	9.4	-11.0	205.3	6.7	2.3	4.1	308.5	315.2	2.2	27.6	5.9	336.
8.5	12.5	3111.5	300.0	9.4	-11.0	205.3	6.7	2.3	4.1	308.5	315.2	2.2	27.6	5.9	336.
9.0	12.5	3111.5	300.0	9.4	-11.0	205.3	6.7	2.3	4.1	308.5	315.2	2.2	27.6	5.9	336.
9.5	12.5	3111.5	300.0	9.4	-11.0	205.3	6.7	2.3	4.1	308.5	315.2	2.2	27.6	5.9	336.
10.0	12.5	3111.5	300.0	9.4	-11.0	205.3	6.7	2.3	4.1	308.5	315.2	2.2	27.6	5.9	336.
10.5	12.5	3111.5	300.0	9.4	-11.0	205.3	6.7	2.3	4.1	308.5	315.2	2.2	27.6	5.9	336.
11.0	12.5	3111.5	300.0	9.4	-11.0	205.3	6.7	2.3	4.1	308.5	315.2	2.2	27.6	5.9	336.
11.5	12.5	3111.5	300.0	9.4	-11.0	205.3	6.7	2.3	4.1	308.5	315.2	2.2	27.6	5.9	336.
12.0	12.5	3111.5	300.0	9.4	-11.0	205.3	6.7	2.3	4.1	308.5	315.2	2.2	27.6	5.9	336.
12.5	12.5	3111.5	300.0	9.4	-11.0	205.3	6.7	2.3	4.1	308.5	315.2	2.2	27.6	5.9	336.
13.0	12.5	3111.5	300.0	9.4	-11.0	205.3	6.7	2.3	4.1	308.5	315.2	2.2	27.6	5.9	336.
13.5	12.5	3111.5	300.0	9.4	-11.0	205.3	6.7	2.3	4.1	308.5	315.2	2.2	27.6	5.9	336.
14.0	12.5	3111.5	300.0	9.4	-11.0	205.3	6.7	2.3	4.1	308.5	315.2	2.2	27.6	5.9	336.
14.5	12.5	3111.5	300.0	9.4	-11.0	205.3	6.7	2.3	4.1	308.5	315.2	2.2	27.6	5.9	336.
15.0	12.5	3111.5	300.0	9.4	-11.0	205.3	6.7	2.3	4.1	308.5	315.2	2.2	27.6	5.9	336.
15.5	12.5	3111.5	300.0	9.4	-11.0	205.3	6.7	2.3	4.1	308.5	315.2	2.2	27.6	5.9	336.
16.0	12.5	3111.5	300.0	9.4	-11.0	205.3	6.7	2.3	4.1	308.5	315.2	2.2	27.6	5.9	336.
16.5	12.5	3111.5	300.0	9.4	-11.0	205.3	6.7	2.3	4.1	308.5	315.2	2.2	27.6	5.9	336.
17.0	12.5	3111.5	300.0	9.4	-11.0	205.3	6.7	2.3	4.1	308.5	315.2	2.2	27.6	5.9	336.
17.5	12.5	3111.5	300.0	9.4	-11.0	205.3	6.7	2.3	4.1	308.5	315.2	2.2	27.6	5.9	336.
18.0	12.5	3111.5	300.0	9.4	-11.0	205.3	6.7	2.3	4.1	308.5	315.2	2.2	27.6	5.9	336.
18.5	12.5	3111.5	300.0	9.4	-11.0	205.3	6.7	2.3	4.1	308.5	315.2	2.2	27.6	5.9	336.
19.0	12.5	3111.5	300.0	9.4	-11.0	205.3	6.7	2.3	4.1	308.5	315.2	2.2	27.6	5.9	336.
19.5	12.5	3111.5	300.0	9.4	-11.0	205.3	6.7	2.3	4.1	308.5	315.2	2.2	27.6	5.9	336.
20.0	12.5	3111.5	300.0	9.4	-11.0	205.3	6.7	2.3	4.1	308.5	315.2	2.2	27.6	5.9	336.
20.5	12.5	3111.5	300.0	9.4	-11.0	205.3	6.7	2.3	4.1	308.5	315.2	2.2	27.6	5.9	336.
21.0	12.5	3111.5	300.0	9.4	-11.0	205.3	6.7	2.3	4.1	308.5	315.2	2.2	27.6	5.9	336.
21.5	12.5	3111.5	300.0	9.4	-11.0	205.3	6.7	2.3	4.1	308.5	315.2	2.2	27.6	5.9	336.
22.0	12.5	3111.5	300.0	9.4	-11.0	205.3	6.7	2.3	4.1	308.5	315.2	2.2	27.6	5.9	336.
22.5	12.5	3111.5	300.0	9.4	-11.0	205.3	6.7	2.3	4.1	308.5	315.2	2.2	27.6	5.9	336.
23.0	12.5	3111.5	300.0	9.4	-11.0	205.3	6.7	2.3	4.1	308.5	315.2	2.2	27.6	5.9	336.
23.5	12.5	3111.5	300.0	9.4	-11.0	205.3	6.7	2.3	4.1	308.5	315.2	2.2	27.6	5.9	336.
24.0	12.5	3111.5	300.0	9.4	-11.0	205.3	6.7	2.3	4.1	308.5	315.2	2.2	27.6	5.9	336.
24.5	12.5	3111.5	300.0	9.4	-11.0	205.3	6.7	2.3	4.1	308.5	315.2	2.2	27.6	5.9	336.
25.0	12.5	3111.5	300.0	9.4	-11.0	205.3	6.7	2.3	4.1	308.5	315.2	2.2	27.6	5.9	336.
25.5	12.5	3111.5	300.0	9.4	-11.0	205.3	6.7	2.3	4.1	308.5	315.2	2.2	27.6	5.9	336.
26.0	12.5	3111.5	300.0	9.4	-11.0	205.3	6.7	2.3	4.1	308.5	315.2	2.2	27.6	5.9	336.
26.5	12.5	3111.5	300.0	9.4	-11.0	205.3	6.7	2.3	4.1	308.5	315.2	2.2	27.6	5.9	336.
27.0	12.5	3111.5	300.0	9.4	-11.0	205.3	6.7	2.3	4.1	308.5	315.2	2.2	27.6	5.9	336.
27.5	12.5	3111.5	300.0	9.4	-11.0	205.3	6.7	2.3	4.1	308.5	315.2	2.2	27.6	5.9	336.
28.0	12.5	3111.5	300.0	9.4	-11.0	205.3	6.7	2.3	4.1	308.5	315.2	2.2	27.6	5.9	336.
28.5	12.5	3111.5	300.0	9.4	-11.0	205.3	6.7	2.3	4.1	308.5	315.2	2.2	27.6	5.9	336.
29.0	12.5	3111.5	300.0	9.4	-11.0	205.3	6.7	2.3	4.1	308.5	315.2	2.2	27.6	5.9	336.
29.5	12.5	3111.5	300.0	9.4	-11.0	205.3	6.7	2.3	4.1	308.5	315.2	2.2	27.6	5.9	336.
30.0	12.5	3111.5	300.0	9.4	-11.0	205.3	6.7	2.3	4.1	308.5	315.2	2.2	27.6	5.9	336.
30.5	12.5	3111.5	300.0	9.4	-11.0	205.3	6.7	2.3	4.1	308.5	315.2	2.2	27.6	5.9	336.
31.0	12.5	3111.5	300.0	9.4	-11.0	205.3	6.7	2.3	4.1	308.5	315.2	2.2	27.6	5.9	336.
31.5	12.5	3111.5	300.0	9.4	-11.0	205.3	6.7	2.3	4.1	308.5	315.2	2.2	27.6	5.9	336.
32.0	12.5	3111.5	300.0	9.4	-11.0	205.3	6.7	2.3	4.1	308.5	315.2	2.2	27.6	5.9	336.
32.5	12.5	3111.5	300.0	9.4	-11.0	205.3	6.7	2.3	4.1	308.5	315.2	2.2	27.6	5.9	336.
33.0	12.5	3111.5	300.0	9.4	-11.0	205.3	6.7	2.3	4.1	308.5	315.2	2.2	27.6	5.9	336.
33.5	12.5	3111.5	300.0	9.4	-11.0	205.3	6.7	2.3	4.1	308.5	315.2	2.2	27.6	5.9	336.
34.0	12.5	3111.5	300.0	9.4	-11.0	205.3	6.7	2.3	4.1	308.5	315.2	2.2	27.6	5.9	336.
34.5	12.5	3111.5	300.0	9.4	-11.0	205.3	6.7	2.3	4.1	308.5	315.2	2.2	27.6	5.9	336.
35.0	12.5	3111.5	300.0	9.4	-11.0	205.3	6.7	2.3	4.1	308.5	315.2	2.2	27.6	5.9	336.
35.5	12.5	3111.5	300.0	9.4	-11.0	205.3	6.7	2.3	4.1	308.5	315.2	2.2	27.6	5.9	336.
36.0	12.5	3111.5	300.0	9.4	-11.0	205.3	6.7	2.3	4.1	308.5	315.2	2.2	27.6	5.9	336.
36.5	12.5	3111.5	300.0	9.4	-11.0	205.3	6.7	2.3	4.1	308.5	315.2	2.2	27.6	5.9	336.
37.0	12.5	3111.5	300.0	9.4	-11.0	205.3	6.7	2.3	4.1	308.5	315.2	2.2	27.6	5.9	336.
37.5	12.5	3111.5	300.0	9.4	-11.0	205.3	6.7	2.3	4.1	308.5	315.2	2.2	27.6	5.9	336.
38.0	12.5	3111.5	300.0	9.4	-11.0	205.3	6.7	2.3	4.1	308.5	315.2	2.2	27.6	5.9	336.
38.5	12.5	3111.5	300.0	9.4	-11.0	205.3	6.7	2.3	4.1	308.5	315.2	2.2	27.6	5.9	336.
39.0	12.5	3111.5	300.0	9.4	-11.0	205.3	6.7	2.3	4.1	308.5	315.2	2.2	27.6	5.9	336.
39.5	12.5	3111.5	300.0	9.4	-11.0	205.3	6.7	2.3	4.1	308.5	315.2	2.2	27.6	5.9	336.
40.0	12.5	3111.5	300.0	9.4	-11.0	205.3	6.7	2.3	4.1	308.5	315.2	2.2	27.6	5.9	33

ORIGINAL PAGE IS
OF POOR QUALITY

STATION NC-33001
COLLEGE STATION, TEXAS

3 MAY 1978
1151 GMT

34 647. 0

FILE	CNTCT	WEIGHT	PRES	TEMP	DEM	DIR	SPEED	V COMP	POT	POT	MI	RH	RANGE	AZ
MIN		GM	MB	DEG C	PT	DEG	M/SEC	M/SEC	DEG K	DEG K	CM/KG	PCT	KM	DEG
55.0	6.3	79.0	996.6	12.5	12.7	0.0	0.0	0.0	286.9	310.7	9.3	95.0	0.0	0.
55.0	55.0	99.0	1000.0	99.0	99.0	99.0	99.0	99.0	99.0	99.0	99.0	99.0	99.0	999.
6.2	8.2	262.6	575.0	0.4	9.4	99.0	99.0	99.0	265.7	305.2	7.6	93.3	99.0	999.
1.7	10.3	479.1	950.0	9.4	8.4	99.0	99.0	99.0	746.7	305.6	7.3	93.2	99.0	999.
2.5	12.4	700.4	525.0	6.6	7.4	99.0	99.0	99.0	248.1	306.4	7.0	92.7	0.8	152.
1.5	14.6	520.8	520.0	11.4	9.9	343.8	2.5	0.7	293.3	315.8	8.5	90.4	0.9	156.
4.0	16.7	1169.9	875.0	11.6	5.8	294.8	1.3	1.2	295.8	313.9	6.7	88.3	1.0	154.
5.5	19.0	1407.8	350.8	12.2	4.7	248.0	1.7	1.5	299.0	316.4	6.3	80.1	1.1	152.
6.6	21.2	1658.2	825.0	11.5	4.2	222.6	4.1	2.8	300.7	318.1	6.3	60.9	1.0	141.
7.8	23.6	1519.7	800.0	9.4	2.6	225.2	5.8	4.4	301.1	317.3	5.8	62.7	1.1	121.
5.0	25.0	2172.5	775.0	7.5	2.3	231.6	5.4	5.4	301.9	318.3	5.9	49.4	1.3	101.
10.2	28.3	2446.5	750.0	5.7	1.1	241.3	6.5	6.3	302.8	318.5	5.6	72.2	1.7	88.
11.3	30.8	2723.7	725.0	3.6	1.1	251.9	11.3	10.7	303.4	319.5	5.7	83.6	2.4	82.
14.6	31.5	3072.7	700.0	1.0	-0.7	255.8	12.7	12.3	303.6	318.3	5.2	88.5	3.3	80.
14.2	36.0	3249.8	675.0	-0.1	-1.7	999.9	99.9	99.9	303.6	319.9	5.0	88.6	4.6	78.
16.6	38.7	3101.3	650.0	-2.1	-3.6	596.9	59.9	99.9	306.6	315.7	4.5	88.5	99.9	999.
55.5	55.5	99.9	625.0	99.9	99.9	99.9	99.9	99.9	99.9	99.9	99.9	99.9	99.9	999.
55.0	55.0	99.9	600.0	99.9	99.9	99.9	99.9	99.9	99.9	99.9	99.9	99.9	99.9	999.
51.0	55.0	59.5	575.0	59.9	59.9	99.9	99.9	99.9	99.9	99.9	99.9	99.9	99.9	999.
99.0	55.5	59.9	550.0	99.9	59.9	99.9	99.9	99.9	99.9	99.9	99.9	99.9	99.9	999.
55.5	55.5	55.5	525.0	99.9	99.9	99.9	99.9	99.9	99.9	99.9	99.9	99.9	99.9	999.
99.9	55.0	99.9	500.0	99.9	99.9	99.9	99.9	99.9	99.9	99.9	99.9	99.9	99.9	999.
51.0	55.5	59.5	475.0	59.9	99.9	99.9	99.9	99.9	99.9	99.9	99.9	99.9	99.9	999.
85.5	55.5	99.5	450.0	99.9	99.9	99.9	99.9	99.9	99.9	99.9	99.9	99.9	99.9	999.
99.5	55.5	99.5	425.0	59.9	99.9	99.9	99.9	99.9	99.9	99.9	99.9	99.9	99.9	999.
55.5	55.5	55.5	400.0	99.9	99.9	99.9	99.9	99.9	99.9	99.9	99.9	99.9	99.9	999.
55.5	55.5	99.5	375.0	99.9	99.9	99.9	99.9	99.9	99.9	99.9	99.9	99.9	99.9	999.
55.5	55.5	79.9	350.0	99.9	99.9	99.9	99.9	99.9	99.9	99.9	99.9	99.9	99.9	999.
99.9	55.9	59.9	325.0	99.9	99.9	99.9	99.9	99.9	99.9	99.9	99.9	99.9	99.9	999.
55.5	55.5	59.5	300.0	99.9	99.9	99.9	99.9	99.9	99.9	99.9	99.9	99.9	99.9	999.
55.5	55.5	99.5	275.0	99.9	99.9	99.9	99.9	99.9	99.9	99.9	99.9	99.9	99.9	999.
55.5	55.5	99.9	250.0	99.9	99.9	99.9	99.9	99.9	99.9	99.9	99.9	99.9	99.9	999.
55.5	55.5	99.9	225.0	99.9	99.9	99.9	99.9	99.9	99.9	99.9	99.9	99.9	99.9	999.
55.5	55.5	99.9	200.0	99.9	99.9	99.9	99.9	99.9	99.9	99.9	99.9	99.9	99.9	999.
55.5	55.5	55.5	175.0	99.9	99.9	99.9	99.9	99.9	99.9	99.9	99.9	99.9	99.9	999.
95.0	55.0	99.9	150.0	99.9	99.9	99.9	99.9	99.9	99.9	99.9	99.9	99.9	99.9	999.
55.5	55.5	59.9	125.0	99.9	99.9	99.9	99.9	99.9	99.9	99.9	99.9	99.9	99.9	999.
55.5	59.9	59.9	100.0	99.9	99.9	99.9	99.9	99.9	99.9	99.9	99.9	99.9	99.9	999.
99.9	55.0	99.9	75.0	99.9	99.9	99.9	99.9	99.9	99.9	99.9	99.9	99.9	99.9	999.
95.9	55.0	59.9	50.0	99.9	99.9	99.9	99.9	99.9	99.9	99.9	99.9	99.9	99.9	999.
99.0	55.0	99.9	25.0	99.9	99.9	99.9	99.9	99.9	99.9	99.9	99.9	99.9	99.9	999.


0 BY SPEED MEANS ELEVATION ANGLE BETWEEN 6 AND 10 DEG
 0 BY TEMP MEANS TEMPERATURE DP TIME HAVE BEEN INTERPOLATED
 00 BY SPEC MEANS ELEVATION ANGLE LESS THAN 6 DEG

APPROVAL

NASA'S AVE VII EXPERIMENT: 25-mb SOUNDING DATA

By J. Greg Davis, Henry E. Fuelberg, and Robert E. Turner

The information in this report has been reviewed for technical content. Review of any information concerning Department of Defense or nuclear energy activities or programs has been made by the MSFC Security Classification Officer. This report, in its entirety, has been determined to be unclassified.


WILLIAM W. VAUGHAN
Chief, Atmospheric Sciences Division


CHARLES A. LUNDQUIST
Director, Space Sciences Laboratory