



B0500 00675
B0501 002775
B0502 004725
B0503 005900
B0504 006000
B0505 007300
B0506 006500
B0507 006300
B0509 003000
B0510 009425
B0511 014500
B0512 008375
B0513 013950
B0514 026725
B0515 017800
B0516 014975
B0518 025650
B0519 032450
B0520 034550
B0521 028450
B0522 004500
B0523 004200
B0524 017800
B0525 008800
B0526 006500
B0527 003100
B0528 002000
B0529 014375
B0530 011775
B0531 002400
B0532 008375
B0533 008975
B0535 006625
B0536 004675
B0537 004325
B0538 005800
B0539 010400
B0540 002000
B0541 000900
B0542 010975
B0543 001800
B0544 003800
B0546 015600
B0547 012900
B0548 001500
B0549 019700
B0550 004500
B0552 001400
B0553 002900
B0554 004100
B0555 008800
B0556 001700
B0558 000200
B0559 017100
B0560 016300
B0561 002300
B0562 012900
B0563 004700
B0564 001500
B0565 002900
B0566 009075
B0568 007750
B0569 005350
B0570 001550
B0571 000250



B0573 0700
B0574 003200
B0575 012200
B0600 006225
B0601 007625
B0602 008500
B0603 013975
B0605 042100
B0606 018625
B0607 026300
B0608 054300
B0609 040325
B0610 058100
B0611 052050
B0612 039800
B0613 034900
B0614 038200
B0615 038800
B0616 029575
B0617 031600
B0618 043825
B0619 072700
B0620 032700
B0621 028500
B0623 052475
B0624 050250
B0625 061300
B0626 064600
B0627 058300
B0628 065575
B0629 071000
B0630 022500
B0631 023000
B0632 024500
B0633 025250
B0634 024400
B0635 020200
B0636 020400
B0637 014700
B0638 029300
B0639 034900
B0641 032850
B0643 034900
B0644 081900
B0645 060350
B0646 059375
B0648 042025
B0649 021250
B0650 056200
B0652 012700
B0653 007925
B0654 005700
B0655 008400
B0656 015050
B0657 015275
B0658 014500
B0659 022400
B0660 021900
B0661 023300
B0662 008900
B0663 011975
B0664 012400
B0665 015000
B0666 014300
B0667 010375



B0669 01500
B0670 02275
B0671 027400
B0673 011900
B0674 006475
B0676 021650
B0677 036300
B0678 029600
B0679 034400
B0680 038800
B0683 041300
B0684 021800
B0685 022600
B0686 019950
B0687 015900
B0688 017800
B0689 016500
B0690 001050
B0691 020750
B0692 028200
B0693 006075
B0694 010500
B0695 014200
B0696 016350
B0697 028600
B0698 014625
B0699 009875
B0700 019175
B0701 014175
B0702 003400
B0703 019250
B0704 001875
B0705 002500
B0706 002250
B0707 007800
B0708 005800
B0709 007150
B0710 001300
B0711 002400
B0712 002700
B0713 012000
B0714 022800
B0715 072900
B0716 061300
B0717 059600
B0718 061775
B0719 062400
B0720 004900
B0722 012525
B0723 003475
B0724 005600
B0725 000375
B0726 001000
B0728 001025
B0729 010025
B0730 015200
B0731 016625
B0732 009200
B0733 019800
B0734 012100
B0735 041625
B0736 030050
B0737 030525
B0739 014700
B0740 011875



B0742 006775
B0743 006900
B0744 012400
B0745 008950
B0746 007600
B0747 014225
B0748 019875
B0749 009975
B0750 015100
B0751 012025
B0752 022300
B0753 005275
B0754 016300
B0755 019800
B0756 025800
B0757 010600
B0758 021025
B0759 013800
B0760 016375
B0761 023200
B0762 026000
B0763 020400
B0764 014500
B0765 011500
B0766 004400
B0767 007725
B0768 026800
B0769 027300
B0770 022700
B0772 036075
B0774 056525
B0775 092725
B0776 097975
B0777 109725
B0778 090175
B0779 096175
B0780 024600
B0781 010500
B0782 012300
B0783 014775
B0784 017225
B0785 009600
B0787 040300
B0788 005700
B0789 017100
B0790 005500
B0791 013100
B0792 026000
B0793 021200
B0794 008800
B0795 002800
B0796 022450
B0797 011700
B0798 020600
B0799 009800
B0800 011825
B0802 030400
B0803 044500
B0804 079100
B0805 040100
B0806 048025
B0807 017100
B0808 078500
B0809 104300
B0810 048700



B0812 007900
B0813 022250
B0814 014575
B0815 031250
B0817 009775
B0819 007375
B0820 034400
B0821 033100
B0822 026600
B0823 034800
B0824 019700
B0825 004625
B0827 015800
B0828 004750
B0829 018600
B0830 013300
B0831 008200
B0832 006000
B0833 022700
B0900 022600
B0901 007900
B0903 024225
B0904 037000
B0905 045150
B0906 041200
B0907 025350
B0908 030400
B0909 014400
B0910 008900
B0911 009600
B0912 008625
B0913 024275
B0914 009100
B0915 008325
B0917 010200
B0918 007600
B0919 013900
B0920 003800
B0921 010100
B0922 014100
B0923 015300
B0924 008450
B0925 023525
B0926 020075
B0927 011175
B0929 003900
B0930 006800
B0931 006675
B0932 001900
B0933 002725
B0934 023900
B0935 026825
B0936 038900
B0937 039525
B0938 051700
B0939 050700
B0940 044400
B0941 034275
B0942 017200
B0943 016000
B0944 013075
B0945 049500
B0946 059400
B0948 045300
B0949 044700



B0951 03325
B0952 027000
B0953 042800
B0954 028000
B0955 022800
B0957 032575
B0958 036500
B0959 021800
B0960 029600
B0961 029575
B0962 022200
B0963 033400
B0964 042525
B0965 035200
B0966 029300
B0967 025975
B0968 017200
B0969 008400
B0970 003675
B0971 003725
B0972 002950
B0973 020000
B0974 069000
B0975 068900
B0977 126200
B0978 037200
B0979 028225
B0980 020825
B0982 120800
B0983 128700
B0988 163700
B0989 126300
B0991 028600
B0993 013500
B0994 001700
B0996 023100
B0997 014750
B0998 019500
B1000 001000
B1001 008900
B1002 007375
B1003 005375
B1004 006475
B1005 007700
B1006 009775
B1007 007600
B1008 012300
B1009 009975
B1010 011700
B1011 006800
B1012 003800
B1013 001925
B1014 004500
B1015 003725
B1016 001200
B1017 002300
B1018 002600
B1019 031500
B1020 022200
B1021 045100
B1022 025025
B1023 033800
B1024 030775
B1025 049700
B1026 036400



B1028 0575
B1029 03700
B1030 030500
B1031 010100
B1033 011000
B1034 021500
B1035 015000
B1036 025200
B1037 019500
B1038 010050
B1039 008800
B1040 006075
B1041 006000
B1042 027300
B1043 018775
B1044 016600
B1045 010925
B1047 010625
B1048 012025
B1050 034350
B1051 025900
B1052 038425
B1053 014000
B1054 007025
B1055 005600
B1056 045900
B1058 042200
B1059 037700
B1060 034400
B1061 039200
B1062 034700
B1063 029100
B1064 030700
B1065 026400
B1066 018800
B1067 021900
B1068 013200
B1069 012400
B1070 004750
B1071 022100
B1074 015550
B1075 015800
B1076 018000
B1078 009100
B1079 024300
B1080 019500
B1081 028200
B1082 001800
B1083 000950
B1084 005075
B1086 025275
B1087 027000
B1088 034575
B1089 002100
B1091 007600
B1092 011450
B1093 021475
B1094 023325
B1095 025975
E1096 057300
B1097 108100
B1098 119950
B1099 122150
B1100 125150
B1102 130050



B1104 0550
B1105 152350
B1108 140650
B1109 156150
B1110 156150
B1111 148050
B1113 164250
B1114 153150
B1115 097350
B1116 107275
B1117 029100
B1118 045175
B1119 004000
B1120 017800
B1121 014650
B1124 020700
B1125 020775
B1126 009375
B1127 002675
B1128 046300
B1130 045700
B1132 014700
B1133 026500
B1134 024000
B1135 008700
B1136 042800
B1137 034800
B1138 022000
B1139 039300
B1140 014525
B1141 017600
B1143 012200
B1144 007550
B1145 035675
B1146 001950
B1147 011000
B1148 009350
B1149 026000
B1150 009100
B1151 035000
B1152 013700
B1153 007400
B1154 026500
B1155 042300
B1156 021500
B1157 008000
B1160 005900
B1163 007750
B1165 008875
B1166 028125
B1167 052850
B1168 001475
B1169 011175
B1171 047775
B1173 035000
B1300 006200
B1301 008200
B1302 009800
B1303 013500
B1304 016300
B1305 020175
B1306 023950
B1307 023675
B1308 028125
B1309 028825



B1311 00600
B1312 013750
B1313 011300
B1314 009600
B1315 003975
B1316 020700
B1317 012300
B1318 003900
B1319 005800
B1322 000475
B1323 001300
B1324 003600
B1325 004000
B1326 003000
B1327 006075
B1328 004850
B1329 003200
B1330 000650
B1331 000200
B1332 003400
B1333 003500
B1334 007300
B1335 004375
B1336 011400
B1337 025700
B1338 022000
B1340 005900
B1341 003550
B1343 002350
B1400 002400
B1401 001575
B1403 002500
B1404 001375
B1405 001600
B1406 002200
B1407 002400
B1408 001100
B1409 001900
B1410 000425
B1411 001575
B1412 000775
B1413 002800
B1414 000550
B1415 001900
B1416 002200
B1417 001800
B1418 003300
B1419 009500
B1420 005200
B1421 004100
B1422 003100
B1423 001250
B1424 006325
B1425 007925
B1426 006000
B1427 004375
B1428 001600
B1429 002600
B1430 003300
B1431 002550
B1432 001500
B1433 007100
B1434 002000
B1435 002400
B1436 001900



B1438 006400
B1440 002800
B1441 001400
B1442 004025
B1443 003250
B1444 006700
B1445 008375
B1446 010000
B1447 009600
B1448 011175
B1449 004050
B1450 000700
B1451 003400
B1452 004200
B1453 003800
B1454 001775
B1455 003700
B1456 002425
B1457 002450
B1458 003400
B1459 005100
B1460 000925
B1461 000750
B1462 001100
B1463 000325
B1464 001000
B1466 004225
B1467 000550
B1468 000175
B1469 001000
B1470 000200
B1471 002400
B1472 001200
B1473 002700
B1475 005900
B1476 003175
B1477 003400
B1479 007800
B1480 004475
B1500 004600
B1502 011650
B1503 020100
B1504 032400
B1505 016900
B1506 010600
B1507 009300
B1508 009300
B1509 008625
B1510 013625
B1511 014450
B1512 007900
B1513 007625
B1514 020675
B1515 018050
B1516 016575
B1517 016575
B1518 014625
B1519 013825
B1520 003050
B1521 009475
B1522 006325
B1523 009850
B1524 017800
B1525 010400
B1526 013875



B1528 012800
B1529 010900
B1530 013300
B1531 002650
B1532 000675
B1533 001250
B1534 035600
B1535 001400
B1536 002625
B1537 002300
B1538 004200
B1539 000925
B1540 001075
B1541 000650
B1542 002575
B1543 004375
B1544 013200
B1545 010500
B1546 005900
B1547 004475
B1548 004875
B1549 009600
B1550 009400
B1551 015500
B1552 023000
B1553 016900
B1554 013500
B1555 012275
B1556 007250
B1557 006175
B1558 011675
B1559 009125
B1560 011350
B1561 013325
B1562 029600
B1563 043800
B1564 035900
B1565 038500
B1566 004700
B1567 003775
B1568 005075
B1569 003975
B1570 002600
B1571 007575
B1572 008850
B1573 002825
B1574 001925
B1575 006500
B1576 001800
B1577 001475
B1578 001275
B1579 003125
B1580 009500
B1581 012050
B1582 001800
B1583 013200
B1584 010900
B1585 002675
B1586 004925
B1587 003425
B1588 008350
B1600 005600
B1601 011800
B1602 004200
B1603 006500



B1605 01200
B1606 003725
B1607 001800
B1608 006000
B1609 006800
B1610 014625
B1611 021775
B1612 029200
B1613 025600
B1614 052200
B1616 007700
B1617 018800
B1618 013900
B1619 016500
B1620 014600
B1621 004675
B1622 002600
B1623 011000
B1624 012200
B1625 002300
B1626 002600
B1628 003475
B1629 010300
B1630 000300
B1631 000800
B1632 002000
B1633 001600
B1634 012075
B1635 010475
B1636 014275
B1637 013550
B1638 006525
B1639 007075
B1640 002700
B1641 005950
B1642 006525
B1643 006875
B1644 004600
B1646 005550
B1647 006300
B1648 001000
B1649 005000
B1650 006600
B1651 003600
B1652 010400
B1653 003800
B1654 011000
B1655 011300
B1656 015300
B1657 004300
B1658 002000
B1659 000500
B1660 002900
B1661 002600
B1662 000700
B1663 004300
B1664 007000
B1665 000425
B1666 001475
B1667 000800
B1668 020800
B1669 060600
B1670 013400
B1671 005200
B1672 003325



B1674 003000
B1676 005650
B1677 008300
B1678 001700
B1679 001000
B1680 001100
B1700 022200
B1701 022300
B1702 025750
B1703 001700
B1705 001800
B1706 002575
B1708 015000
B1709 003500
B1710 003000
B1711 018675
B1712 013475
B1713 012950
B1714 000125
B1715 000425
B1716 001100
B1717 007100
B1718 012250
B1719 003675
B1720 008125
B1721 004475
B1722 010600
B1723 009100
B1724 003400
B1725 003600
B1726 005500
B1727 002200
B1728 002200
B1729 010300
B1730 000375
B1731 001000
B1732 003175
B1733 000800
B1734 003300
B1735 003525
B1736 003150
B1737 002800
B1738 000500
B1739 002600
B1740 003000
B1741 002900
B1742 003625
B1743 019600
B1744 017600
B1745 016175
B1746 022600
B1747 038300
B1748 054100
B1749 061800
B1750 058500
B1751 000925
B1752 002000
B1753 018600
B1754 001800
B1755 001700
B1756 003600
B1757 002400
B1758 005125
B1759 004225
B1760 012375



B1762 00400
B1763 007600
B1764 004900
B1765 000500
B1767 001125
B1800 001650
B1801 001625
B1802 001000
B1803 001275
B1804 000400
B1805 000900
B1806 001800
B1807 006800
B1808 006100
B1809 003375
B1810 007925
B1811 006475
B1812 001450
B1813 001525
B1814 001325
B1815 014675
B1816 024525
B1817 030875
B1818 030575
B1819 013500
B1820 005100
B1821 001000
B1822 001300
B1823 001000
B1824 001100
B1825 004850
B1826 001300
B1827 002200
B1828 002800
B1829 001800
B1830 003200
B1831 002500
B1832 002575
B1833 000700
B1834 001100
B1835 001550
B1836 000300
B1837 000500
B1838 004400
B1839 006700
B1840 001700
B1841 008000
B1842 008225
B1843 004950
B1844 005125
B1845 003500
B1846 005000
B1847 002800
B1848 004100
B1849 000200
B1851 001700
B1852 000500
B1853 004400
B1855 003275
B1856 003500
B1858 005600
B1860 007650
B1861 002625
B1900 010700
B1902 030200



B1904 043900
B1905 062575
B1906 066200
B1907 051175
B1908 043900
B1909 024400
B1910 020575
B1911 019575
B1912 017275
B1913 016500
B1914 016075
B1915 016075
B1916 013100
B1917 010500
B1918 001100
B1919 004700
B1920 001000
B1921 006300
B1922 001400
B1923 001800
B1924 005500
B1925 028450
B1926 025500
B1927 008675
B1928 007375
B1929 006875
B1930 003675
B1931 003100
B1932 003000
B1933 004900
B1934 002425
B1935 002600
B1936 003400
B1937 005500
B1938 016100
B1939 007300
B1940 014100
B1941 021175
B1942 016875
B1943 043625
B1944 051975
B1945 060100
B1946 059900
B1947 026875
B1948 032750
B1949 004700
B1950 004075
B1952 006550
B1953 004450
B1954 003200
B1955 000850
B1956 000425
B1957 003500
B1958 003400
B1960 002800
B1961 001100
B1962 003200
B1963 001400
B1964 002725
B1965 006225
B1966 005875
B1967 004400
B1968 007475
B1969 007625
B1970 003300



B1972 00400
B1973 021900
B1974 023400
B1975 003600
B1976 007000
B1977 005700
B1978 020475
B1979 022100
B1980 011600
B1981 006150
B1983 001200
B1984 000800
B1985 000400
B1986 002800
B1987 005100
B1988 002950
B1989 014325
B1990 002400
B1991 003300
B1992 019750
B1993 010000
B1994 014425
B1995 008050
B1997 075300
B1999 012800
B2000 015800
B2001 014700
B2002 004850
B2003 004300
B2004 005475
B2005 013500
B2006 019300
B2008 014700
B2010 009500
B2011 007900
B2012 002075
B2013 001300
B2014 000400
B2015 009300
B2016 003500
B2017 002300
B2018 001775
B2019 002750
B2020 001600
B2021 008600
B2022 003925
B2023 001000
B2024 005300
B2025 000900
B2028 004500
B2029 002700
B2030 000200
B2031 005525
B2032 010100
B2033 009600
B2034 010900
B2035 002800
B2037 006000
B2038 045900
B2040 001700
B2041 000600
B2042 002500
B2043 005950
B2044 003075
B2046 003750



B2048 00950
B2049 007050
B2100 000575
B2101 004450
B2102 003500
B2103 002100
B2104 002500
B2105 002500
B2106 001400
B2107 001875
B2108 001625
B2110 009600
B2111 013500
B2112 000800
B2113 001600
B2114 011500
B2115 012475
B2116 009400
B2117 004050
B2118 002200
B2119 001300
B2120 003000
B2121 006125
B2122 006725
B2123 005775
B2124 009550
B2125 003200
B2126 003000
B2127 002700
B2128 001600
B2130 002300
B2131 001100
B2132 002100
B2133 004700
B2134 001600
B2135 000575
B2136 000525
B2137 002325
B2138 001975
B2140 001500
B2141 003200
B2142 003300
B2143 001100
B2144 008500
B2145 001800
B2146 008300
B2147 000850
B2148 003375
B2149 001825
B2150 000775
B2151 001000
B2152 000900
B2300 014875
B2301 020775
B2302 017300
B2303 020575
B2304 010100
B2305 008125
B2306 010325
B2307 023350
B2308 007025
B2309 005650
B2310 005525
B2311 005900
B2312 003300



B2314 500
B2315 021100
B2316 018200
B2317 020600
B2318 018100
B2319 016400
B2320 019500
B2321 022300
B2322 016100
B2323 003675
B2324 008475
B2325 006825
B2326 006925
B2327 005500
B2328 007075
B2329 006125
B2330 002775
B2331 002200
B2332 015025
B2333 015825
B2334 032450
B2335 016275
B2336 016175
B2337 015125
B2338 002625
B2339 002375
B2340 001275
B2341 023175
B2342 023825
B2343 023500
B2344 023900
B2345 022900
B2346 021200
B2347 017100
B2348 006900
B2349 014000
B2350 005100
B2351 004900
B2352 003600
B2353 006075
B2354 006000
B2355 004700
B2356 004775
B2357 004850
B2358 000750
B2359 001250
B2360 001175
B2362 005300
B2364 009175
B2365 012950
B2366 002625
B2367 024000
B2368 018525
B2369 014175
B2370 011925
B2371 002625
B2372 006800
B2373 009900
B2374 009300
B2375 008700
B2376 013700
B2377 000900
B2378 000900
B2379 002600
B2380 005400




B2382 0075
B2383 006325
B2384 008350
B2385 008375
B2386 008875
B2387 005200
B2388 004500
B2389 004275
B2390 003175
B2391 001075
B2392 003000
B2393 005025
B2394 003700
B2395 004000
B2396 003000
B2397 002600
B2398 003700
B2399 002300
B2400 010625
B2401 006075
B2402 009675
B2403 006250
B2404 005975
B2405 005600
B2406 003950
B2407 004475
B2408 003650
B2409 001100
B2410 002900
B2411 000800
B2412 008600
B2413 005275
B2414 016550
B2415 010775
B2417 000500
B2418 011900
B2420 027000
B2421 004900
B2423 000500
B2425 006450
B2426 010875
B2427 014650
B2428 005050
B2429 071400
B2430 062400
B2434 032200
B2435 028100
B2436 018400
B2500 025975
B2501 024975
B2502 019950
B2503 021825
B2504 021750
B2505 021375
B2506 013800
B2507 030975
B2508 055500
B2509 066200
B2510 064900
B2511 066400
B2512 046600
B2513 012400
B2514 011175
B2515 057125
B2516 013500



B2518 04500
B2519 044400
B2520 045800
B2521 036400
B2522 037400
B2524 046900
B2525 043900
B2527 002900
B2528 005400
B2529 099200
B2530 091300
B2531 100800
B2532 108900
B2533 009800
B2534 011900
B2535 006400
B2536 001700
B2537 003425
B2538 009000
B2539 013100
B2540 007700
B2541 013100
B2542 016225
B2543 009150
B2544 018600
B2545 014200
B2546 026800
B2547 010500
B2548 008600
B2549 008100
B2550 015500
B2551 028800
B2552 022200
B2553 026300
B2554 025525
B2555 002400
B2556 003000
B2557 004000
B2558 002700
B2559 002700
B2560 005300
B2561 020625
B2562 043925
B2563 016575
B2564 014325
B2565 009150
B2566 009575
B2567 009800
B2568 001825
B2569 007400
B2570 004800
B2571 022200
B2572 017400
B2573 012000
B2574 003300
B2576 008900
B2577 002325
B2578 022150
B2580 017100
B2600 004000
B2601 004900
B2602 007200
B2603 010600
B2604 000900
B2605 001200



B2607 004275
B2608 004275
B2609 002975
B2610 002675
B2611 004300
B2612 004500
B2613 004400
B2614 002000
B2615 001000
B2616 001200
B2617 001400
B2618 001300
B2619 002600
B2620 001100
B2621 003300
B2622 006100
B2623 001700
B2624 002900
B2625 002500
B2626 002700
B2627 000950
B2628 001175
B2629 002275
B2630 000375
B2631 001750
B2632 001725
B2633 002725
B2634 002625
B2635 002050
B2636 001825
B2637 001550
B2638 000600
B2639 000700
B2640 013000
B2641 016400
B2642 007925
B2643 002500
B2644 001400
B2645 002900
B2646 004800
B2647 000400
B2648 000300
B2649 000600
B2650 001700
B2651 003200
B2652 002700
B2653 000600
B2654 000800
B2655 000800
B2656 000325
B2657 000150
B2658 000300
B2659 003700
B2660 000675
B2661 000350
B2662 000100
B2663 000700
B2664 000425
B2666 001000
B2667 000525
B2668 000150
B2669 006800
B2671 004400
B2672 006100
B2673 002975



B2700 0375
B2701 023100
B2702 018125
B2703 018400
B2704 002900
B2705 004100
B2706 003875
B2707 013600
B2708 010500
B2709 011625
B2710 018000
B2711 020000
B2712 041325
B2713 032800
B2714 030600
B2715 040150
B2716 025500
B2718 033950
B2719 051600
B2720 035100
B2722 067400
B2723 065100
B2724 051475
B2725 053400
B2726 052900
B2728 038475
B2729 033275
B2730 005625
B2731 005675
B2732 000575
B2733 060500
B2734 042800
B2735 058675
B2736 069700
B2737 037250
B2738 040875
B2739 060100
B2740 054600
B2741 036575
B2742 037200
B2743 036600
B2744 008875
B2745 005150
B2746 006500
B2747 004800
B2748 006500
B2749 009600
B2750 032900
B2751 038700
B2752 021500
B2753 011700
B2754 003950
B2755 002800
B2756 001825
B2757 001400
B2758 001375
B2759 001400
B2760 002500
B2762 016250
B2763 002775
B2764 007700
B2765 017075
B2766 004400
B2767 003625
B2768 011800



B2770 000100
B2771 000325
B2772 003100
B2773 008150
B2774 020500
B2775 020975
B2776 034900
B2778 073575
B2779 013800
B2780 016450
B2781 010300
B2782 011975
B2783 014100
B2784 015300
B2785 017900
B2786 012725
B2787 005200
B2788 017500
B2789 007500
B2790 036100
B2791 032300
B2792 040900
B2793 057100
B2794 047775
B2795 044100
B2796 069600
B2797 037675
B2798 037000
B2799 042800
B2800 006400
B2801 002200
B2802 022900
B2804 039800
B2805 047750
B2806 041175
B2807 005750
B2808 013100
B2809 007050
B2810 008800
B2811 014525
B2812 017900
B2813 020425
B2814 024575
B2815 003225
B2816 018400
B2817 039825
B2818 049800
B2819 047000
B2820 043500
B2821 032825
B2822 019200
B2823 016050
B2824 016200
B2825 012500
B2826 014700
B2827 038775
B2828 008700
B2829 007300
B2830 012100
B2831 025700
B2832 030575
B2833 047200
B2834 042125
B2835 044400
B2836 046325



B2838 01775
B2839 017300
B2840 013900
B2841 016525
B2842 018600
B2843 029225
B2844 064900
B2845 067800
B2847 111600
B2848 145700
B2849 168125
B2850 175925
B2851 096325
B2852 077025
B2854 027900
B2855 026275
B2856 020700
B2857 023450
B2858 033200
B2859 022100
B2861 006250
B2862 041200
B2863 063700
B2864 035300
B2865 060600
B2866 066000
B2867 055675
B2868 072000
B2869 076400
B2870 046850
B2871 035175
B2872 034700
B2873 021150
B2874 028100
B2875 029200
B2876 008625
B2877 010400
B2878 031800
B2879 032625
B2880 026600
B2881 010200
B2882 014300
B2883 006225
B2884 007700
B2885 006900
B2886 005050
B2887 020400
B2888 016700
B2889 040600
B2890 016700
B2891 036200
B2892 019250
B2893 048300
B2894 030700
B2896 016200
B2897 012300
B2898 011750
B2899 099225
B2900 095325
B2901 199350
B2902 174950
B2903 005200
B2904 010500
B2905 016200
B2906 051100




B2908 04500
B2909 044300
B2910 022125
B2911 016350
B2912 053900
B2913 053900
B2914 053375
B2915 050500
B2916 050800
B2917 030875
B2918 021500
B2919 018600
B2920 006075
B2921 006700
B2922 009300
B2923 012600
B2924 041850
B2925 001500
B2927 006700
B2931 048175
B2935 052000
B2936 010800
B2938 000700
B2939 001000
B2940 001800
B2941 002025
B2942 000850
B2943 002900
B2944 014200
B2945 023200
B2946 033900
B2947 064300
B2948 070200
B2949 016600
B2950 011400
B2951 056000
B2952 024700
B2953 009000
B2954 051000
B2955 021250
B2956 023025
B2957 060825
B2958 012750
B2959 030575
B2960 052000
B2961 052575
B2962 014475
B3100 022900
B3101 023800
B3102 024250
B3103 028200
B3104 052200
B3105 040650
B3106 060900
B3107 044400
B3108 030725
B3109 033100
B3110 030000
B3111 040800
B3112 026300
B3113 015700
B3114 034400
B3115 033975
B3116 037400
B3117 041050



B3119 0000
B3120 034325
B3121 037150
B3122 026725
B3123 059650
B3124 038700
B3125 044675
B3126 042100
B3127 051075
B3128 075900
B3129 055450
B3130 066500
B3131 048650
B3132 041200
B3134 044200
B3135 075200
B3136 069000
B3139 074100
B3140 082100
B3141 067100
B3142 053900
B3143 196125
B3144 191250
B3145 195050
B3147 185225
B3148 170750
B3149 161750
B3151 138225
B3152 119225
B3154 116125
B3155 129125
B3156 152025
B3157 038400
B3158 054000
B3159 036150
B3160 028600
B3161 030100
B3162 040475
B3163 055900
B3164 036000
B3165 045125
B3166 061400
B3167 025700
B3168 030150
B3169 016600
B3170 015600
B3171 024600
B3172 020675
B3173 015100
B3174 014500
B3175 018475
B3176 042300
B3177 130400
B3178 026725
B3179 032600
B3180 037600
B3181 031125
B3182 049600
B3183 039400
B3184 052425
B3185 038900
B3186 026500
B3187 027050
B3188 024000
B3189 032400



B3191 03000
B3192 043700
B3193 035150
B3194 044500
B3195 039700
B3196 021150
B3197 040400
B3198 015300
B3199 013575
B3200 013000
B3201 021400
B3202 026450
B3203 037400
B3206 019250
B3207 032100
B3208 017700
B3209 026000
B3210 035500
B3211 035600
B3212 037000
B3214 022900
B3215 018900
B3216 015700
B3217 021300
B3218 020850
B3219 049900
B3220 038025
B3221 040400
B3222 017550
B3223 014175
B3225 016500
B3226 022125
B3227 007500
B3228 014125
B3229 021725
B3230 012425
B3231 023500
B3232 012425
B3233 007200
B3234 095600
B3235 094100
B3236 094900
B3237 099700
B3238 096600
B3240 063300
B3241 026200
B3242 025575
B3243 031975
B3244 031875
B3245 033850
B3246 035725
B3247 014800
B3248 010600
B3249 029500
B3250 031000
B3252 018000
B3253 014400
B3254 002700
B3255 007000
B3256 002925
B3258 001150
B3259 005025
B3260 019300
B3261 018625
B3262 026200



B3264 700
B3265 037775
B3266 036800
B3267 036575
B3268 021500
B3269 029025
B3270 028700
B3271 037025
B3272 030200
B3273 015375
B3274 021400
B3275 006300
B3276 037700
B3277 035675
B3278 036300
B3279 033425
B3280 037000
B3281 056500
B3282 022800
B3283 013250
B3284 021700
B3285 016050
B3287 040725
B3288 025600
B3289 194250
B3291 025325
B3292 022800
B3294 029100
B3296 013775
B3297 005450
B3298 009700
B3299 012075
B3300 018900
B3301 009825
B3302 015700
B3303 038900
B3304 041275
B3305 044800
B3306 035650
B3307 023100
B3308 025500
B3309 031200
B3310 028500
B3311 026000
B3312 033500
B3313 027500
B3314 014500
B3315 015700
B3316 006500
B3317 042000
B3318 026700
B3319 019225
B3320 023000
B3321 019225
B3322 014600
B3323 011500
B3324 007400
B3325 007200
B3326 010700
B3327 021300
B3328 016975
B3329 018400
B3330 032800
B3331 030900
B3334 054000



B3337 200
B3339 020200
B3340 025800
B3341 045600
B3342 011250
B3343 038500
B3344 068650
B3345 003625
B3346 031825
B3347 042725
B3348 016325
B3349 008450
B3350 143650
B3351 070400
B3352 027900
B3353 151250
B3500 002800
B3501 007200
B3502 003300
B3503 002100
B3504 000925
B3505 000675
B3506 000525
B3507 000575
B3508 029200
B3509 031300
B3510 020700
B3511 004800
B3512 004200
B3513 008100
B3514 005750
B3515 006300
B3516 007600
B3517 001700
B3518 004000
B3519 002000
B3520 000800
B3521 001400
B3522 002300
B3523 003300
B3524 001450
B3525 023800
B3526 019900
B3527 012400
B3528 011525
B3529 010900
B3530 002000
B3531 002400
B3532 003400
B3533 002600
B3534 003200
B3535 002700
B3536 002125
B3537 001950
B3538 002600
B3539 000250
B3540 001900
B3541 001475
B3542 001850
B3543 002400
B3544 002800
B3545 001500
B3546 001000
B3549 000325
B3550 000375



B3552 00475
B3553 002400
B3554 003500
B3555 002200
B3556 000700
B3557 000125
B3558 000250
B3560 000450
B3561 022000
B3562 016700
B3563 012500
B3564 002300
B3565 023900
B3566 010200
B3567 001300
B3568 000950
B3570 001425
B3571 003900
B3600 004000
B3601 005000
B3602 003600
B3603 004400
B3604 003600
B3605 014000
B3606 012200
B3607 008625
B3608 010875
B3609 013575
B3610 013675
B3611 006625
B3612 004625
B3613 006800
B3614 018900
B3615 003300
B3616 001600
B3617 001500
B3618 007300
B3619 003400
B3620 005900
B3621 006150
B3622 002400
B3623 003800
B3624 007200
B3625 028600
B3626 028075
B3627 030825
B3628 018975
B3629 015575
B3630 014175
B3632 014500
B3633 012450
B3634 002900
B3635 001900
B3636 001400
B3637 001200
B3638 000300
B3639 000400
B3640 005700
B3641 002900
B3642 004300
B3643 002175
B3644 002425
B3645 004550
B3646 001550
B3647 001700



B3649 00875
B3650 002125
B3651 001625
B3652 003300
B3653 003200
B3654 004800
B3655 000600
B3657 000700
B3658 001700
B3659 002275
B3660 001300
B3661 000600
B3662 000900
B3663 003425
B3664 003800
B3665 023325
B3666 006800
B3669 014975
B3670 003725
B3700 014800
B3701 014100
B3702 015600
B3703 011025
B3704 015875
B3705 019400
B3706 016200
B3707 016625
B3708 016300
B3709 000700
B3710 000500
B3711 001175
B3712 001275
B3713 001575
B3714 001550
B3715 005100
B3716 000800
B3717 000900
B3718 001900
B3719 001700
B3720 001700
B3721 002300
B3722 001500
B3723 001425
B3724 001025
B3725 001300
B3726 004600
B3727 004600
B3728 004700
B3729 004175
B3730 000200
B3731 002200
B3732 001800
B3733 000300
B3734 005200
B3735 004300
B3738 000600
B3739 017700
B3740 004500
B3741 002000
B3742 006000
B3743 004125
B3801 002200
B3802 002300
B3803 003100
B3804 009400



B3806 01375
B3807 013900
B3808 015500
B3809 015200
B3810 028000
B3811 030100
B3812 022900
B3813 021700
B3814 000200
B3815 000275
B3816 006900
B3817 002025
B3818 001875
B3819 012000
B3821 008100
B3822 002400
B3823 002700
B3824 009900
B3825 016800
B3826 006000
B3827 008000
B3828 003300
B3829 000600
B3830 013800
B3831 010575
B3832 000625
B3833 000400
B3834 000300
B3835 000400
B3836 005700
B3838 007800
B3839 000800
B3840 001175
B3841 002100
B3842 000400
B3843 000800
B3844 001100
B3845 020600
B3847 008600
B3848 005200
B3849 001875
B3900 007600
B3901 014500
B3902 009100
B3903 017700
B3904 024700
B3905 010900
B3906 007600
B3907 005000
B3908 004700
B3909 015500
B3910 026500
B3911 025500
B3912 001075
B3914 001175
B3917 009900
B3919 028900
B3920 023200
B3921 005700
B3922 003500
B3923 013200
B3924 008500
B3925 008400
B3926 012000
B3927 004800



B3929 00775
B3930 001100
B3931 004900
B3932 009600
B3933 013100
B3934 009700
B3935 004600
B3936 002100
B3937 001700
B3938 000825
B3939 001450
B3940 003800
B3941 003300
B3942 004600
B3943 003800
B3944 003000
B3945 002100
B3946 008000
B3947 015800
B3948 009700
B3949 009900
B3950 004200
B3951 002100
B3952 005200
B3953 011600
B3954 014100
B3955 017900
B3956 004400
B3957 004200
B3958 006200
B3959 005375
B3960 003600
B3961 001000
B3962 002600
B3963 004600
B3964 001875
B3965 005425
B3966 003600
B3967 009075
B3968 007400
B3969 003700
B3970 001575
B3971 001900
B3972 021325
B3973 033825
B3974 038175
B3976 043100
B3978 042300
B3979 041100
B3980 001800
B3981 002200
B3982 002000
B3983 001800
B3984 027375
B3985 042925
B3986 038850
B3987 046025
B3988 041925
B3989 036675
B3990 060025
B3991 000575
B3992 001975
B3993 004350
B3994 001950
B3995 003200



B3997 003900
B3999 002800
B4000 002125
B4001 002925
B4002 007425
B4003 002100
B4004 000175
B4005 001775
B4006 004450
B4007 015900
B4008 008800
B4009 000800
B4011 010400
B4013 006100
B4014 004500
B4015 000400
B4016 013500
B4017 015100
B4018 008800
B4020 004200
B4021 003700
B4022 001800
B4023 014100
B4024 002400
B4025 009400
B4026 015600
B4027 014800
B4028 014500
B4029 000300
B4030 005300
B4031 007200
B4032 016200
B4033 006700
B4034 002950
B4036 001075
B4037 028900
B4100 003900
B4101 008900
B4102 012125
B4103 024325
B4104 027025
B4106 026425
B4107 017600
B4108 015225
B4109 017300
B4110 021650
B4111 023550
B4112 028250
B4113 020575
B4114 027075
B4115 023775
B4116 020000
B4117 016300
B4118 001500
B4119 007900
B4120 002700
B4121 001100
B4122 002100
B4123 005925
B4124 006600
B4125 002200
B4126 000800
B4127 001200
B4128 001900
B4129 000600



B4131 00500
B4132 003400
B4133 008700
B4135 001800
B4136 002000
B4137 000400
B4138 000700
B4139 001400
B4140 003100
B4141 002200
B4142 001600
B4143 001500
B4144 000900
B4145 001300
B4146 010225
B4147 003500
B4148 007900
B4149 001900
B4151 005175
B4154 001500
B4156 012175
B4157 003900
B4158 021000
B4159 001900
B4160 001400
B4161 013600
B4162 000325
B4163 000825
B4164 001000
B4200 002300
B4201 001700
B4202 002400
B4203 002800
B4204 002650
B4205 002150
B4206 017000
B4207 013100
B4209 009675
B4210 024500
B4211 009400
B4213 019400
B4214 003800
B4215 004700
B4216 003300
B4217 009775
B4218 011225
B4219 006450
B4220 009000
B4221 009900
B4222 001400
B4223 001575
B4224 000425
B4225 001400
B4226 000600
B4227 001200
B4228 001200
B4229 001700
B4230 002700
B4231 000925
B4232 001225
B4233 000925
B4234 001325
B4235 030600
B4236 034100
B4237 001000



B4239 00400
B4240 003800
B4241 002700
B4242 001525
B4243 002825
B4244 003100
B4245 006100
B4246 004900
B4247 003500
B4248 001600
B4249 000350
B4250 001400
B4252 005000
B4254 003000
B4255 001900
B4256 015325
B4257 032250
B4258 003225
BC001 039300
BC002 041300
BC003 057800
BC004 068100
BC005 093900
BC006 084000
BC007 058000
BC008 038100
BC009 056000
BC010 027500
BC011 035700
BC012 036300
BC013 042000
BC014 029800
BC015 046600
BC016 041200
BC017 057900
BC018 039600
BC019 037300
BC020 036600
BC021 027000
BC022 009100
BC023 011600
BC024 015900
BC025 014700
BC026 016000
BC027 020300
BC028 023800
BC029 024800
BC030 028000
BC031 025800
BC032 023700
BC033 023400
BC034 016700
BC035 018700
BC036 020400
BC037 023400
BC038 022600
BC039 026700
BC040 061500
BC041 032400
BC042 021800
BC043 012500
BC044 054700
BC045 086000
BC046 057000
BC047 047100




P0001 010621
P0002 010063
P0003 002414
P0004 064349
P0005 033827
P0006 039390
P0007 037041
P0008 001856
P0009 030073
P0010 005629
P0011 020804
P0012 020319
P0013 023579
P0014 012431
P0015 005282
P0016 014838
P0017 018060
P0018 025364
P0019 014367
P0020 021136
P0021 042094
P0022 023468
P0023 023718
P0024 052236
P0025 061782
P0026 013145
P0027 042213
P0028 010592
P0029 040087
P0030 028941
P0031 168208
P0032 161429
P0033 013209
P0034 119717
P0035 007300
P0036 012991
P0037 016306
P0038 042998
P0039 138257
P0040 177330
P0041 178164
P0042 057237
P0043 152366
P0044 013507
P0045 029777
P0046 038951
P0047 121756
P0048 048377
P0049 119175
P0050 138737
P0051 118247
P0052 115588
P0053 074267
P0054 105613
P0055 178960
P0056 048878
P0057 030181
P0058 009882
P0059 024063
P0062 009150
P0063 006463
P0064 028440
P0065 014619
P0066 022521
P0067 035008



T0001 07829
T0002 013061
T0003 049106
T0004 051608
T0005 055495
T0006 025075
T0007 087469



Station	RouteNo:	Location	F.Cl	Assoc. ATR	Group	ADT	
						1991	1992
County: 01 -- ALLEGANY COUNTY							
B0500	MD 0035 000	.30 MI N OF MD 36	14	26	2	5200	2675
✓B0500	MD 0035 000	.30 MI N OF MD 36	14	26	2	5200	2675 ✓
✓B0501	MD 0036 000	.10 MI N OF MD 135	06	01	1	4425	2775 ✓
✓B0502	MD 0036 000	.50 MI S OF MORRISON RD.	06	01	1	3900	4725 ✓
✓B0503	MD 0036 000	.10 MI S OF MD 657	06	01	1	5700	5900 ✓
✓B0504	MD 0036 000	.10 MI N OF PARADISE RD.	06	01	1	5800	6000 ✓
✓B0505	MD 0036 000	.10 MI S OF MD 55	06	01	1	7075	7300 ✓
✓B0506	MD 0036 000	.10 MI S OF US-48 #363 ✓	14	01	1	6325	6500 ✓
✓B0507	MD 0036 000	.10 MI N OF US-48 #568 ✓	14	26	1	6100	6300 ✓
✓B0509	MD 0036 000	.10 MI N OF MD 638	14	26	1	2900	3000 ✓
✓B0510	MD 0036 000	.50 MI S OF MD 35	14	01	1	8700	9425 ✓
✓B0511	US 0040 AL	.30 MI W OF MD 36	14	26	1	14100	14500 ✓
✓B0512	US 0040 AL	.30 MI W OF CASH VALLEY RD ✓	14	26	1	16200	8375 ✓
✓B0513	US 0040 AL	.20 MI W OF MD 36	14	26	1	16500	13950 ✓
✓B0514	IS 0068 000	.50 MI E OF WILLOW BROOK RD ✓	12	26	1	25175	26725 ✓
✓B0515	IS 0068 000	.20 MI E OF O'NEAL RD	02	26	1	17275	17800 ✓
✓B0516	IS 0068 000	.80 MI E OF MOUNTAIN RD	02	30	2	13575	14975 ✓
✓B0518	IS 0068 000	.40 MI W OF US 220	12	26	1	29900	25650 ✓
✓B0519	IS 0068 000	.40 MI E OF US 220	12	26	1	33400	32450 ✓
✓B0520	IS 0068 000	.10 MI W OF CENTRE ST	12	26	1	32300	34550 ✓
✓B0521	IS 0068 000	.20 MI E OF MARYLAND AVE	02	26	1	25300	28450 ✓
✓B0522	MD 0049 000	.10 MI W OF SETON DR	16	26	1	4350	4500 ✓
✓B0523	MD 0410 000	.10 MI E OF SETON DR ✓ SAME	16	26	1	4075	4200 ✓
✓B0524	MD 0051 000	.10 MI E OF 2ND. ST.	14	26	1	17250	17800 ✓
✓B0525	MD 0051 000	.20 MI W OF MESSICK RD	14	26	1	8575	8800 ✓




Station	RouteNo:	Location	F.Cl	Assoc. ATR	Group	AOT	
						1991	1992
County: 01 -- ALLEGANY COUNTY							
✓B0526	MD 0051 000	.10 MI E OF MESSICK RD	14	26	1	6300	6500 ✓
✓B0527	MD 0051 000	.20 MI E OF BRICE HOLLOW RD	06	30	2	3075	3100 ✓
✓B0528	MD 0051 000	.10 MI E OF WAGNER RD	07	30	2	1925	2000 ✓
✓B0529	MD 0053 000	.30 MI S OF MD 658	14	26	1	17475	14375 ✓
✓B0530	MD 0053 000	.20 MI S OF US 48 IS 68 ✓	14	26	1	10925	11775 ✓
✓B0531	MD 0055 000	.10 MI N OF US 48 IS 68 ✓	07	26	1	2300	2400 ✓
✓B0532	MD 0135 000	.20 MI W OF MD 36	06	01	1	10350	8375 ✓
✓B0533	MD 0135 000	.40 MI W OF US 220	09	01	1	7950	8975 ✓
✓B0535	US 0220 000	.10 MI N OF W VIRGINIA LINE	06	26	1	6450	6625 ✓
✓B0536	US 0220 000	.10 MI S OF MD 135A	06	01	1	6200	4675 ✓
✓B0537	US 0220 000	.50 MI S OF MD 956	06	01	1	8250	4325 ✓
✓B0538	MD 0807 000	.20 MI S OF US 220	14	26	1	5650	5800 ✓
✓B0539	US 0220 000	.20 MI N OF US 48 IS 68 ✓	14	26	1	10125	10400 ✓
✓B0540	MD 0638 000	.10 MI N OF US 40 ALT ✓	17	26	1	1900	2000 ✓
✓B0541	MD 0638 000	.20 MI S OF MD 36	17	26	1	900	900 ✓
✓B0542	MD 0658 000	.10 MI E OF MD 53	14	26	1	12875	10975 ✓
✓B0543	MD 0936 000	.10 MI N OF US 48 IS 68 ✓	17	26	1	1700	1800 ✓
✓B0544	MD 0036 000	.20 MI W OF MD 35	14	01	1	3700	3800 ✓
✓B0546	MD 0053 000	.10 MI N OF US 220	14	26	1	15125	15600 ✓
✓B0547	US 0220 000	.20 MI S OF US 48 IS 68 ✓	14	26	1	12500	12900 ✓
✓B0548	MD 0936 000	.10 MI N OF MD 36	08	01	1	1500	1500 ✓
✓B0549	MU 0369 0	.10 MI S OF MD 51	15	26	1	19150	19700 ✓
✓B0550	MD 0035 000	.10 MI S OF PENNA STATE LINE	06	26	1	4500	4500 ✓
✓B0552	MD 0036 000	.10 MI S OF MD 638	14	01	1	1400	1400 ✓
✓B0553	MD 0036 000	.10 MI S OF MD 47	14	01	1	2800	2900 ✓



TRI File - Coverage Data

Station	RouteNo:	Location	F.Cl	Assoc. ATR	Group	AOT	
						1991	1992
County: 01 -- ALLEGANY COUNTY							
B0554	MO 0036 000	.20 MI N OF MD 47	14	01	1	4000	4100 ✓
B0555	MO 0036 000	.20 MI N OF US/40 ALT. ✓	14	26	1	8500	8800 ✓
B0556	US 0040 AL	.10 MI E OF GARRETT CO LINE ✓	07	26	1	1600	1700 ✓
B0558	US 0040 SC	1.0 MI W OF US 40	09	26	1	175	200 ✓
B0559	IS 0068 000	.20 MI E OF MD 36	12	26	1	16625	17100 ✓
B0560	US 0040 AL	.40 MI E OF MD 638	14	26	1	15825	16300 ✓
B0561	MO 0047 000	.40 MI N OF MD 36	07	26	1	2275	2300 ✓
B0562	IS 0068 000	.90 MI W OF MD 936	12	26	3	12550	12900 ✓
B0563	MD 0051 000	.50 MI N OF MOORES HOLLOW RD	06	33	2	4450	4700 ✓
B0564	MD 0051 000	.70 MI W OF POTOMAC RIVER	07	33	2	1425	1500 ✓
B0565	MD 0055 000	.40 MI E OF MD 36	07	33	1	2775	2900 ✓
B0566	MD 0135 000	.50 MI E OF MD 36	06	1	1	9200	9075 ✓
B0568	US 0220 000	.20 MI S OF MD 53	14	01	1	16900	7750 ✓
B0569	US 0220 000	.60 MI N OF MD 53	14	01	1	11200	5350 ✓
B0570	US 0220 000	.10 MI S OF PENNA STATE LINE ✓	14	01	2	2600	1550 ✓
B0571	CO 0584 000	.0 MI N OF US 40 SC	04	01	1	300	250 ✓
B0572	MO 0657 000	.40 MI E OF GARRETT CO LINE ✓	07	01	1	300	325 ✓
B0573	MO 0144 000	.10 MI E OF HINKLE RD	07		1	675	700 ✓
B0574	MO 0051 000	0.0 MD51 S. OF MEXICO FARM RD ✓	**			3199	3200 ✓
B0575	MO 0639 000	SOUTH OF COUNTRY CLUB ROAD	**			12199	12200 ✓
P0001	MO 0036 000	AT GEORGES CREEK (LONACONING)	06		1	7468	7621 ✓
P0026	US 0040 AL	.6 MI EAST OF MD 55 (CLARYSVILLE)	14		1	12880	13145 ✓
P0033	IS 0068 000	AT TOWN CREEK BRIDGE (FLINTSTONE)	01		4	11531	13209 ✓



Station	RouteNo:	Location	F.Cl	Assoc. ATR	Group	AOT	
						1991	1992
County: 02 -- ANNE ARUNDEL COUNTY							
/B0600	MD 0002 000	.10 MI N OF CALVERT CO. LINE	07	18	1	5700	6225 ✓
/B0601	MD 0002 000	.10 MI N OF MD. 258	07	20	1	4700	7625 ✓
/B0602	MD 0002 000	.10 MI S OF MD. 408	07	20	1	8300	8500 ✓
/BD6D3	MD DDD2 D00	.10 MI N OF MD. 422	06	20	1	11300	13975 ✓
/B0605	MD 0002 000	.10 MI S OF MD. 665	14	20	1	40800	42100 ✓
/B0606	MD 0002 000	.30 MI N OF MD. 665	14	20	1	32100	18625 ✓
/B0607	MD 0002 000	.10 MI N OF MD. 450	14	20	1	25500	26300 ✓
/B0608	MD 0002 000	.10 MI N OF BALTO/ANNAP RD	14	42	1	52700	54300 ✓
/B0609	MD 0002 000	.30 MI S OF CYPRESS CREEK RD	14	42	1	48025	40325 ✓
/B0610	MD 0002 000	.20 MI N OF MCKINSEY RD	14	42	1	56325	58100 ✓
/B0611	MD 0002 000	.20 MI N OF ROBINSON RD	14	42	1	44000	52050 ✓
/B0612	MD 0002 000	.20 MI N OF PASADENA RD	14	42	1	38625	39800 ✓
/B0613	MD 0002 000	.30 MI S OF MD. 100	14	25	1	33875	34900 ✓
/B0614	MD 0002 000	.10 MI S OF MD. 648	14	25	1	38200	38200 ✓
/B0615	MD 0002 000	.10 MI N OF MD. 648	14	25	1	38800	38800 ✓
/B0616	MD 0002 000	.10 MI S OF MD. 270	14	25	1	41800	29575 ✓
/B0617	MD 0002 000	.10 MI N OF MD. 270	14	25	1	31675	31600 ✓
/B0618	MD 0002 000	.10 MI N OF MD. 710	14	20	1	45100	43825 ✓
/B0619	MD 0002 000	.30 MI N OF IS 695	14	20	1	70500	72700 ✓
/B0620	MD DDD2 DDD	.10 MI S OF MD. 171	14	20	1	31750	32700 ✓
/B0621	MD 0002 000	.20 MI S OF MD. 170	14	20	1	27625	28500 ✓
/B0623	MD 0003 000	.20 MI N OF MD. 450	14	25	1	44000	52475 ✓
/B0624	MD 0003 000	.20 MI N OF MD. 424	14	25	1	59400	50250 ✓
/B0625	IS 0097 000	.20 MI S OF MD. 178	01	25	1	59500	61300 ✓
B0626	IS 0097 000	.30 MI N OF MD. 178	01	25	1	62700	64600 ✓

1. 2

Station	RouteNo:	Location	F.Cl	Assoc. ATR	Group	ADT	
						1991	1992

County: 02 -- ANNE ARUNDEL COUNTY

✓B0627	IS 0097 000	.20 MI N OF MD. 174	11	06	2	57175	58300	✓
✓B0628	IS 0097 000	.30 MI N OF MD. 176	11	25	1	76000	65575	✓
✓B0629	IS 0097 000	.10 MI S OF IS 695	11	38	1	68850	71000	✓
✓BD630	MD 0003 BV	.10 MI N OF MD. 3 IS 97	14	25	1	21800	22500	✓
✓B0631	MD 0003 BV	.10 MI S OF MD. 100	14	25	1	22300	23000	✓
✓B0632	MD 0003 BV	.10 MI N OF MD. 100	14	25	1	23775	24500	✓
✓B0633	MD 0003 B	.10 MI N OF MD. 174	14	25	1	20400	25250	✓
✓B0634	MD 0003 BV	.10 MI S OF MD. 648	14	25	1	23675	24400	✓
✓BD635	MD DDD3 BV	.10 MI N OF MD. 648	17	25	1	19600	20200	✓
✓B0636	MD 0003 BV	.10 MI S OF MD. 270	17	20	1	19800	20400	✓
✓B0637	MD 0003 BV	.10 MI N OF MD. 270	07	20	1	14300	14700	✓
✓B0638	MD 0004 000	.10 MI S OF MD. 258	02	20	1	28400	29300	✓
✓B0639	MD 0004 000	.20 MI S OF MD. 408	02	06	1	34200	34900	✓
✓B0641	IS 0097 000	.50 MI S OF MD 3	12	25	1	21500	32850	✓
✓B0643	IS 0195 000	.30 MI S OF MD. 170	11	25	1	33850	34900	✓
✓B0644	IS 0068 000	.40 MI W OF MD. 2	11	25	1	79400	81900	✓
✓B0645	IS 0068 000	.50 MI E OF MD. 2	01	25	1	72500	60350	✓
✓B0646	US 0050 000	.10 MI E OF MD. 648	02	20	1	57500	59375	✓
✓B0648	MD 0070 000	.10 MI S OF IS 48 595	14	20	1	38800	42025	✓
✓B0649	MD 0100 000	.20 MI N OF MD. 607	12	38	1	21300	21250	✓
✓B0650	MD 0100 000	.30 MI N OF MD. 2	12	25	1	54500	56200	✓
✓B0652	MD 0168 000	.10 MI E OF IS 695	16	25	1	12275	12700	✓
✓B0653	MD 0168 000	.10 MI E OF MD. 295	16	25	1	9425	7925	✓
✓B0654	MD 0169 000	.10 MI W OF MD. 170	17	25	1	5575	5700	✓
✓BD655	MD D169 ODD	.10 MI E OF MD. 170	17	25	1	8100	8400	✓



111

Station	RouteNo:	Location	F.Cl	Assoc. ATR	Group	ADT	
						1991	1992
County: 02 -- ANNE ARUNDEL COUNTY							
✓B0656	MD 0170 000	.10 MI N OF MD. 175	16	25	1	15275	15050 ✓
✓B0657	MD 0170 000	.10 MI N OF MD 174	14	25	1	17400	15275 ✓
✓B0658	MD 0170 000	.10 MI S OF MD 176	14	25	1	14050	14500 ✓
✓B0659	MD 0170 000	.10 MI N OF MD 176	14	25	1	21700	22400 ✓
✓B0660	MD 0170 000	.20 MI S OF IS 195	14	25	1	21225	21900 ✓
✓B0661	MD 0170 000	.20 MI N OF IS 695	14	25	1	22600	23300 ✓
✓B0662	MD 0170 000	.10 MI S OF MD 162	14	25	1	8675	8900 ✓
✓B0663	MD 0170 000	.10 MI S OF MD 169	14	25	1	13075	11975 ✓
✓B0664	MD 0170 000	.20 MI S OF IS 695	14	25	1	12025	12400 ✓
✓B0665	MD 0170 000	.10 MI S OF MD 648 E ✓	16	25	1	14500	15000 ✓
✓B0666	MD 0170 000	.10 MI N OF MD 648 E ✓	16	25	1	13900	14300 ✓
✓B0667	MD 0170 000	.20 MI S OF MD 2	16	20	1	9350	10375 ✓
✓B0668	MD 0171 000	.10 MI E OF MD 2	16	20	1	10900	11200 ✓
✓B0669	MD 0173 000	.10 MI S OF FT. SMLWD. PARK	16	20	1	500	500 ✓
✓B0670	MD 0173 000	.40 MI S OF BAYSIDE BEACH ✓	16	20	1	10700	12275 ✓
✓B0671	MD 0173 000	.10 MI S OF EOWIN RAY BLV ✓	14	20	1	26600	27400 ✓
✓B0673	MD 0174 000	.10 MI W OF MD 3 BUS ✓	16	25	1	11500	11900 ✓
✓B0674	MD 0175 000	.20 MI N OF MD 3	07	25	1	8700	6475 ✓
✓B0676	MD 0175 000	.30 MI N OF GV 174	16	25	1	21925	21650 ✓
✓B0677	MD 0175 000	.20 MI S OF MD 295	16	25	1	35200	36300 ✓
✓B0678	MD 0176 000	.20 MI W OF MD 295	16	25	1	28700	29600 ✓
✓B0679	MD 0176 000	.20 MI E OF MD 295	16	25	1	33400	34400 ✓
✓B0680	MD 0176 000	.10 MI E OF MD 713	16	25	1	37600	38800 ✓
✓B0683	MD 0176 000	.10 MI E OF WB & A ROAD	16	25	1	40050	41300 ✓
✓B0684	MD 0176 000	.10 MI W OF MD 648 E ✓	16	25	1	21100	21800 ✓


Station	RouteNo:	Location	F.Cl	Assoc. ATR	Group	ADT	
						1991	1992
County: 02 -- ANNE ARUNDEL COUNTY							
B0685	MD 0177 000	.10 MI E OF MD 648 E ✓	16	20	1	21900	22600 ✓
B0686	MD 0177 000	.10 MI E OF MD 648 D ✓	16	20	1	21900	19950 ✓
B0687	MD 0177 000	.10 MI W OF MD 607 ✓	16	20	1	15400	15900 ✓
B0688	MD 0177 000	.10 MI E OF MD 100 ✓	14	20	1	17300	17800 ✓
B0689	MD 0177 000	.10 MI E OF BODKIN AVE. ✓	14	20	1	16025	16500 ✓
B0690	MD 0177 000	.10 MI W OF GIBSON ISL. ✓	16	20	1	2300	1050 ✓
B0691	MD 0178 000	.20 MI N OF MD 450 ✓	16	20	1	23100	20750 ✓
B0692	MD 0178 000	.10 MI N OF RIPLEY RD. ✓	07	25	1	28200	28200 ✓
B0693	MD 0178 000	.10 MI N OF GUMBOTTOM RD. ✓	07	25	1	9800	6075 ✓
B0694	MD 0178 000	.10 MI S OF I 97 <i>Let's check it</i> ✓	07	25	1	10500	10500 ✓
B0695	MU 0241 000 ⁰⁰³ ✓	.40 MI N OF MD 665 ✓	14	20	1	13800	14200 ✓
B0696	MU 0740 000 ⁰⁰⁵ ✓	.10 MI N OF DK. OF GSTR. ST ✓	14	20	1	23800	16350 ✓
B0697	MD 0198 000	.30 MI E OF MD 295 ✓	06	25	1	27775	28600 ✓
B0698	MD 0214 000	.20 MI OF MD 424 ✓	06	06	2	13900	14625 ✓
B0699	MD 0214 000	.20 MI W OF MD 2 ✓	06	20	1	11900	9875 ✓
B0700	MD 0214 000	.10 MI W OF 468 ^{MD} ✓	06	20	1	19300	19175 ✓
B0701	MD 0214 000	.10 MI E OF MD 468 ✓	06	20	1	15800	14175 ✓
B0702	MD 0214 000	.10 MI E OF TRITON BEACH RD ✓	19	20	1	3300	3400 ✓
B0703	MD 0253 000	.20 MI S OF MD 2 ✓	16	20	1	17600	19250 ✓
B0704	MD 0255 000	.20 MI W OF MD 468 ✓	08	20	1	1200	1875 ✓
B0705	MD 0255 000	.20 MI E OF MD 468 ✓	08	20	1	2400	2500 ✓
B0706	MD 0256 000	.10 MI E OF MD 2 ✓	08	20	1	1400	2250 ✓
B0707	MD 0256 000	.10 MI W OF MD 468 ✓	06	20	1	7600	7800 ✓
B0708	MD 0258 000	.20 MI E OF MD 4 ✓	06	20	1	5600	5800 ✓
B0709	MD 0258 000	.10 MI E OF MD 2 ✓	06	20	1	4100	7150 ✓

*TRAF
Volume
MAP*

Station	RouteNo:	Location	F.Cl	Assoc. ATR	Group	AOT	
						1991	1992

County: 02 -- ANNE ARUNDEL COUNTY


80710	MD 0259 000	.10 MI N OF MD 794	06	20	1	1300	1300	✓
80711	MD 0261 000	.10 MI S OF FAIRHAVEN RD.	08	20	1	2300	2400	✓
80712	MD 0261 000	.10 MI S OF MD 778	08	20	1	2600	2700	✓
80713	MD D27D DDD	.10 MI N OF MD 648 ^E	11	20	1	11600	12000	✓
80714	MD 0270 000	.20 MI S OF MD 2	16	20	1	22100	22800	✓
80715	MD 0295 000	.10 MI S OF MD 32	12	25	1	70700	72900	✓
80716	MD 0295 000	.20 MI S OF MD 175	12	25	1	59500	61300	✓
80717	MD 0295 000	.30 MI N OF MD 176	12	25	1	57850	59600	✓
80718	MD D295 DDD	.10 MI N OF IS 195	12	25	1	70400	61775	✓
80719	MD 0295 000	.20 MI S OF IS 695	12	25	1	60550	62400	✓
80720	MD 0387 000	.10 MI S OF FOREST DR	17	20	1	4800	4900	✓
80722	MD 0408 000	.20 MI E OF MD 4	07	20	1	9700	12525	✓
80723	MD 0408 DDD	.10 MI W OF MD 259	06	20	1	3900	3475	✓
80724	MD 0408 000	.10 MI W OF MD 2	06	20	1	5400	5600	✓
80725	MD 0422 000	.10 MI E OF POLLING HOUSE ^{RJ}	08	42	1	1100	375	✓
80726	MD 0422 000	.20 MI W OF MD 2	08	20	1	1000	1000	✓
80728	MD 0423 000	.10 MI E OF 2 ^{MD}	08	20	1	1500	1025	✓
80729	MD 0424 000	.10 MI S OF IS 595	06	20	1	9100	10025	✓
80730	MD 0424 000	.10 MI N OF MD 450	14	20	1	14775	15200	✓
80731	MD 0424 000	.10 MI S OF MD 3	14	25	1	19250	16625	✓
80732	CO 2633 000	.20 MI N OF MD 3	05	25	1	8900	9200	✓
80733	MD 0450 000	.10 MI E OF MD 3	07	25	1	19200	19800	✓
80734	MD 0450 000	.10 MI E OF MD 424	07	20	1	11700	12100	✓
80735	MD 0450 000	.10 MI E OF MD 178	14	20	1	32400	41625	✓
80736	MD 0450 000	.10 MI W OF MD 2	14	20	1	36700	30050	✓




Station	RouteNo:	Location	F.Cl	Assoc. ATR	Group	ADT	
						1991	1992

County: 02 -- ANNE ARUNDEL COUNTY							


B0737	MD 0450 000	.10 MI E OF MD 2	14	20	1	38600	30525 ✓
B0739	MD 0450 000	.20 MI E OF MD 387	14	20	1	14300	14700 ✓
B0740	MD 0450 000	.10 MI E OF COLLEGE AVE	14	20	1	14900	11875 ✓
B0741	MD 0450 000	.30 MI W OF US 50	06	20	1	26100	15125 ✓
B0742	MD 0468 000	.10 MI E OF MD 256	07	20	1	6200	6775 ✓
B0743	MD 0468 000	.10 MI W OF MD 256	07	20	1	6700	6900 ✓
B0744	MD 0468 000	.10 MI S OF MD 255	07	20	1	12075	12400 ✓
B0745	MD 0468 000	.10 MI N OF MD 255	07	20	1	6200	8950 ✓
B0746	MD 0468 000	.20 MI S OF MD 214	07	20	1	7400	7600 ✓
B0747	MD 0174 000	.10 MI N OF MD 175	16	25	1	18225	14225 ✓
B0748	MD 0174 000	.10 MI W OF MD 170	16	25	1	21100	19875 ✓
B0749	MD 0648 A	.30 MI N OF MD 450	01	20	1	12275	9975 ✓
B0750	MD 0648 O	.10 MI S OF MCKINSEY RD	06	20	1	14600	15100 ✓
B0751	MD 0648 D	.10 MI S OF MD 2	15	25	1	12200	12025 ✓
B0752	MD 0648 OH	.20 MI N OF MD 2 ✓	14	25	1	21600	22300 ✓
B0753	MD 0648 OH	.10 MI S OF MD 100 ✓	14	20	1	5400	5275 ✓
B0754	MD 0648 E	.10 MI N OF MD 177	14	20	1	15800	16300 ✓
B0755	MD 0648 E	.10 MI S OF MD 270	14	20	1	19225	19800 ✓
B0756	MD 0648 E	.10 MI N OF MD 270	14	20	1	25000	25800 ✓
B0757	MD 0648 E	.20 MI S OF MD 2	14	20	1	10300	10600 ✓
B0758	MD 0648 E	.10 MI S OF MD 176	13	20	1	19900	21025 ✓
B0759	MD 0648 E	.30 MI N OF MD 176	13	20	1	13350	13800 ✓
B0760	MD 0648 E	.30 MI N OF IS 97	13	25	1	23100	16375 ✓
B0761	MD 0648 E	.10 MI S OF MD 169	13	25	1	22500	23200 ✓
B0762	MD 0648 E	.10 MI N OF MD 169	13	25	1	25175	26000 ✓



Station	RouteNo:	Location	F.Cl	Assoc. ATR	Group	ADT	
						1991	1992
County: 02 -- ANNE ARUNDEL COUNTY							
B0763	MD D648 E	.20 MI S OF MD 170	14	25	1	19775	20400 ✓
B0764	MO 0648 E	.10 MI S OF MO 168	14	25	1	14100	14500 ✓
B0765	MO 0648 E	.20 MI N OF MO 168	14	25	1	11175	11500 ✓
B0766	MD D652 DOD	.10 MI S OF MD 176	17	25	1	4300	4400 ✓
B0767	CO 2836 000	.10 MI E OF MD 393	16	20	1	28800	7725 ✓
B0768	⁵⁴⁶⁴ CO 2836 000	.20 MI W OF MD 387	16	20	1	26000	26800 ✓
B0769	⁵¹⁶⁴ CO 2836 000	.20 MI E OF MD 387 ✓	**	20	1	26500	27300 ✓
B0770	⁵⁴⁶⁴ CO 2836 000	.10 MI W OF HILLSMERE DR	16	20	1	22000	22700 ✓
B0772	MD 0695 000	.20 MI E OF MD 2	12	38	1	36300	36075 ✓
B0774	MD 0695 000	.20 MI E OF IS-97	12	25	1	75400	56525 ✓
B0775	IS 0695 000	.20 MI W OF MD 3 IS-97	12	25	1	98200	92725 ✓
B0776	IS 0695 000	.20 MI W OF MD 648E	11	25	1	99300	97975 ✓
B0777	IS 0695 000	.20 MI E OF MD 295	11	25	1	114900	109725 ✓
B0778	IS 0695 000	.20 MI W OF MD 295	11	25	1	128400	90175 ✓
B0779	IS 0695 000	.10 MI S OF A.A. BALTO LINE	11	25	1	116800	96175 ✓
B0780	MD 0710 000	.10 MI E OF MD 2	14	20	1	23875	24600 ✓
B0781	MD 0710 000	.10 MI E OF MD 10	14	20	1	10200	10500 ✓
B0782	MD 0710 000	.10 MI W OF MD 695	14	20	1	11975	12300 ✓
B0783	MD 0713 000	.20 MI S OF MD 175	16	25	1	14300	14775 ✓
B0784	MD 0713 000	.20 MI N OF MD 175	16	25	1	16200	17225 ✓
B0785	MD 0713 000	.10 MI S OF MD 176	16	25	1	9325	9600 ✓
B0787	IS 0895 000	.10 MI S OF BALT CITY LN	12	20	1	39050	40300 ✓
B0788	MD 0915 A	.10 MI S OF MD 177	19	20	1	5500	5700 ✓
B0789	¹⁴⁷⁶ CO 1477 000	.10 MI E OF IS 97	**	38	1	16600	17100 ✓
B0790	CO 1137 000	.10 MI W OF MD 648D	**	38	1	5375	5500 ✓



Station	RouteNo:	Location	F.Cl	Assoc. ATR	Group	ADT	
						1991	1992
County: 02 -- ANNE ARUNDEL COUNTY							
B0791	MD 0162 000	.10 MI N OF MD 176	16	38	1	12675	13100 ✓
B0792	MD 0162 000	.10 MI S OF FERDALE RD	16	38	1	25200	26000 ✓
B0793	MD 0762 000	.10 MI S OF MD 170	16	38	1	20525	21200 ✓
B0794	CO DD17 DDD	.10 MI N OF MD 170	16	38	1	8500	8800 ✓
B0795	CO 1328 000	.10 MI E OF MD 178	16	38	1	2700	2800 ✓
B0796	MD 0198 000	.20 MI W OF MD 32	14	38	1	29150	22450 ✓
B0797	MD 0032 000	.20 MI N OF GV 198	03	38	1	11300	11700 ✓
B0798	MD 0032 000	.10 MI W OF MD 175	06	25	1	20025	20600 ✓
B0799	MD 0002 000	.10 MI SOUTH OF MD 256	07	06	2	9600	9800 ✓
B0800	MD 0002 000	.10 MI SOUTH OF MD 214	06	30	2	13700	11825 ✓
B0802	MD 0002 000	.10 MI S OF AQUAHART RD	14	38	1	30400	30400 ✓
B0803	MD 0002 000	.10 MI SOUTH OF MD 710	13	20	1	44500	44500 ✓
B0804	IS 0097 000	.20 MI N OF BENFIELD RD	02	38	1	76700	79100 ✓
B0805	MD 0004 000	.10 MI N OF CALVERT CO LI	02	06	1	39400	40100 ✓
B0806	MD 0010 000	.20 MI NORTH OF MD 710	12	20	1	33725	48025 ✓
B0807	MD 0032 000	.10 MI N OF MD 295	02	25	1	16600	17100 ✓
B0808	IS 0195 000	.50 MI S OF MD 295	11	25	1	76100	78500 ✓
B0809	US 0050 000	.20 MI WEST OF MD 2	02	24	1	100900	104300 ✓
B0810	IS 0068 000	.10 MI EAST OF MD 424	01	24	1	47125	48700 ✓
B0811	MD 0170 000	.10 MI SOUTH OF MD 174	14	38	1	11175	11500 ✓
B0812	MD 0173 000	.10 MI S OF BALTO CITY LI	14	20	1	28975	29900 ✓
B0813	MD 0175 000	.10 MI E OF HOWARD CO LI	16	38	1	25400	22250 ✓
B0814	MD 0178 000	.50 MI N OF CROWNSVILL RD	07	38	1	18000	14575 ✓
B0815	MD 0198 000	.10 MI E OF PR GEOR CO LINE	14	38	1	39400	31250 ✓
B0817	MD 0424 000	.30 MI NORTH OF IS 68-595	06	24	1	14500	9775 ✓




TRI File - Coverage Data

Station	RouteNo:	Location	F.Cl	Assoc. ATR	Group	AOT	
						1991	1992

County: 02 -- ANNE ARUNDEL COUNTY							

B0819	MD 0450 000	.10 MI W OF CROWNSVILLE RD	16	24	1	11100	7375 ✓
B0820	MD 0010 000	.10 MI S OF DOVER RD. ✓	**			33400	34400 ✓
B0821	MD 0010 000	.10 MI S OF MD270 ✓	**			32100	33100 ✓
B0822	MD 0010 000	.10 MI S OF MD 648E	**			25800	26600 ✓
B0823	MD D01D DDD	.10 MI S OF MD 177	**			33800	34800 ✓
B0825	MD 0214 A	.10 MI N OF MD 214	**			4450	4625 ✓
B0827	MD 0435 000	.10 MI S OF MD 70	**			15350	15800 ✓
B0828	MD 0436 000	.10 MI N OF MD 435	**			5650	4750 ✓
B0829	MD 0607 000	.10 MI NORTH OF MD 177 ✓	**			18075	18600 ✓
B0830	MD 0665 000	.20 MI E OF RIVA RD	**			12875	13300 ✓
B0831	MD 0667 000	.10 MI E OF MD 170	**			7975	8200 ✓
B0832	MD 0253 A	.10 MI N OF MD 214	**			6000	6000 ✓
B0833	IS 0895-000	NORTH OF I-97 ✓	**			22699	22700 ✓
PD018	MD D002 000	NORTH OF MARLEY STATION RD	14		1	26269	25364 ✓
P0020	MD 0173 000	AT STONEY CREEK BRIDGE	14		1	21274	21136 ✓
P0024	IS 0595 000	.5 MI WEST OF MD 424 ✓	01		3	50138	52236 ✓
P0025	MD 0295 000	.3 MI SOUTH OF MD 176 ✓	12		1	62358	61782 ✓
P0038	MD 0100 000	WEST OF OAKWOOD RD ✓	12		1	43734	42998 ✓
P0042	MD 0002 000	AT OLD JONES STATION RD	14		1	58035	57237 ✓
PDD66	IS D195 000	NORTH OF MD 295				0	22521 ✓
T0003	US 0050 000	AT CHESAPEAKE BAY BRIDGE	**		4	47306	49106 ✓



012
144
6-9


Station	RouteNo:	Location	F.Cl	Assoc. ATR	Group	ADT	
						1991	1992

County: 03 -- BALTIMORE COUNTY

80900	US 0001 000	.50 MI N OF MD 166 IS 195 ✓	14	39	1	21900	22600 ✓
80901	US 0001 000	.40 MI S OF IS-95	14	39	1	7700	7900 ✓
80903	US 0001 000	.50 MI N OF CITY LIMITS	14	32	1	35600	24225 ✓
80904	US 0001 000	.20 MI S OF IS-695	14	34	1	35875	37000 ✓
80905	US 0001 000	.30 MI N OF PUTTY HILL RD Ave ✓	14	34	1	45500	45150 ✓
80906	US 0001 000	.30 MI S OF JOPPA RD	14	34	1	39950	41200 ✓
80907	US 0001 000	.10 MI N OF JOPPA RD	14	34	1	37100	25350 ✓
80908	US 0001 000	.50 MI N OF MT. VISTA RD	02	11	1	29500	30400 ✓
80909	US 0001 AL	.20 MI S OF IS-695	14	39	1	14000	14400 ✓
80910	US 0001 000	.40 MI S OF CITY LINE	14	39	1	8600	8900 ✓
80911	MD 0007 000	.50 MI N OF US 40	16	34	1	9275	9600 ✓
80912	MD 0007 000	.30 MI S OF MD 588	16	34	1	10600	8625 ✓
80913	MD 0007 000	.10 MI S OF IS-695	16	12	1	22000	24275 ✓
80914	MD 0007 000	.10 MI S OF MD 43	16	12	1	8825	9100 ✓
80915	MD 0007 000	.20 MI N OF JOPPA RD	16	12	1	6500	8325 ✓
80917	MD 0020 B	.20 MI N S OF MD 150	17	34	1	9900	10200 ✓
80918	MD 0020 B	.50 MI E OF MERRITT BLVD	17	34	1	7325	7600 ✓
80919	MD 0020 B	.50 MI W OF MD 151	14	34	1	13500	13900 ✓
80920	MD 0020 C	.50 MI E OF MD 151	14	34	1	3700	3800 ✓
80921	MD 0020 D	.40 MI W OF MD 718	16	34	1	9750	10100 ✓
80922	CO 5677 000	.20 MI E OF MD 718	14	34	1	13675	14100 ✓
80923	MD 0025 000	.10 MI N OF IS-83	16	27	1	14800	15300 ✓
80924	MD 0025 000	.10 MI S OF JOPPA RD	16	27	1	6800	8450 ✓
80925	MD 0025 000	.10 MI N OF JOPPA RD	16	27	1	17700	23525 ✓
80926	MD 0025 000	.10 MI N OF GREENSPRING RD	16	27	1	15500	20075 ✓

Station	RouteNo:	Location	F.Cl	Assoc. ATR	Group	AOT	
						1991	1992
County: 03 -- BALTIMORE COUNTY							
B0927	MD 0025 000	.30 MI N OF MD 131	16	27	1	10500	11175 ✓
B0929	MD 0025 000	.20 MI S OF KNOX AVE ✓	07	27	1	3800	3900 ✓
B0930	MD 0025 000	.50 MI S OF MD 128	07	27	1	6600	6800 ✓
B0931	MD 0025 000	.10 MI S OF SPRINGTOWN RD	07	27	1	6200	6675 ✓
B0932	MD 0025 000	.20 MI N OF MT. ZION RD	07	27	1	1800	1900 ✓
B0933	MD 0025 000	.20 MI N OF MD 137	07	27	1	4400	2725 ✓
B0934	MD 0026 000	.50 MI W OF DEER PARK RD	14	07	1	23200	23900 ✓
B0935	MD 0026 000	.50 MI W OF MC DONOUGH RD	14	07	1	31500	26825 ✓
B0936	MD 0026 000	.20 MI E OF MC DONOUGH RD	14	07	1	37700	38900 ✓
B0937	MD 0026 000	.10 MI W OF ROLLING RD	14	07	1	45800	39525 ✓
B0938	MD 0026 000	.20 MI E OF ROLLING RD	14	07	1	50100	51700 ✓
B0939	MD 0026 000	.50 MI W OF IS-695	14	07	1	50700	50700 ✓
B0940	MD 0026 000	.20 MI E OF IS-695	14	07	1	43075	44400 ✓
B0941	MD 0026 000	.50 MI E OF IS-695	14	07	1	41400	34275 ✓
B0942	MD 0030 000	.30 MI N OF MD 140	14	07	1	16700	17200 ✓
B0943	MD 0030 000	.50 MI N OF MD 128	14	07	1	15500	16000 ✓
B0944	MD 0030 000	.40 MI S OF MD 91	02	07	1	15675	13075 ✓
B0945	US 0040 000	.20 MI E OF ROLLING RD	14	32	1	47975	49500 ✓
B0946	US 0040 000	.50 MI E OF IS-695	14	32	1	57600	59400 ✓
B0948	US 0040 000	.10 MI E OF BALTO CITY LI ✓	14	34	1	43975	45300 ✓
B0949	US 0040 000	.10 MI E OF MD 7	14	34	1	43400	44700 ✓
B0950	US 0040 000	.10 MI E OF IS-695	14	34	1	44000	45400 ✓
B0951	US 0040 000	.50 MI E OF MIDDLE RIVER ✓	14	34	1	31700	28325 ✓
B0952	US 0040 000	.10 MI W OF MD 43	14	34	1	26200	27000 ✓
B0953	US 0040 000	.40 MI E OF MD 43	14	34	1	41500	42800 ✓

Station	RouteNo:	Location	F.Cl	Assoc. ATR	Group	ADT		
						1991	1992	
County: 03 -- BALTIMORE COUNTY								
B0954	US 0040 000	.60 MI E OF ALLENDER RD	12	34	1	27175	28000	✓
B0955	MD 0041 000	.10 MI N OF BALTO CITY LINE	12	34	1	22075	22800	✓
B0957	MD 0045 000	.20 MI N OF TAYLOR AVE ✓	12	34	1	29300	32575	✓
B0958	MD 0041 000	.10 MI. NORTH OF IS-695	16	34	1	35400	36500	✓
B0959	MD 0043 000	.50 MI. WEST OF MD 7	14	34	1	21150	21800	✓
B0960	MD 0045 000	.10 MI N OF STEVENSON LA ✓	14	13	1	28700	29600	✓
B0961	MD 0045 000	.30 MI S OF BURKE AVE	14	13	1	28050	29575	✓
B0962	MD 0045 000	.30 MI N OF BURKE AVE	14	13	1	21500	22200	✓
B0963	MD 0045 000	.10 MI N OF IS-695	14	13	1	32400	33400	✓
B0964	MD 0045 000	.50 MI N OF MD 131	14	13	1	34225	42525	✓
B0965	MD 0045 000	.10 MI N OF TIMONIUM RD	14	13	1	34100	35200	✓
B0966	MD 0045 000	.10 MI S OF SHERWOOD RD	14	13	1	28400	29300	✓
B0967	MD 0045 000	.20 MI S OF SHAWAN RD	13	13	1	23500	25975	✓
B0968	MD 0045 000	.40 MI N OF SHAWAN RD	07	13	1	16700	17200	✓
B0969	MD 0045 000	.10 MI S OF UPPER GLENCOE ✓	07	13	1	8100	8400	✓
BD970	MD 0045 000	.50 MI S OF WEISBURG RD	07	13	1	4450	3675	✓
BD971	MD 0045 000	.30 MI N OF IS-83	07	13	1	3350	3725	✓
B0972	MD 0045 000	.10 MI S OF MD 439	07	06	2	2975	2950	✓
B0973	IS 0070 000	.50 MI E OF IS-695	11	32	1	19400	20000	✓
B0974	IS 0083 000	.20 MI N OF PIMLICO RD	11	22	1	66900	69000	✓
B0975	IS 0083 000	.20 MI S RUXTON RD	11	27	1	66800	68900	✓
B0977	IS 0083 000	.10 MI N OF PADONIA RD	11	27	1	122400	126200	✓
B0978	IS 0083 000	.40 MI S OF MD 137	01	27	1	36100	37200	✓
B0979	IS 0083 000	.50 MI N OF MD 137	01	27	1	33100	28225	✓
B0980	IS 0083 000	.20 MI N OF MD 45	01	21	3	28200	20825	✓



Station	RouteNo:	Location	F.Cl	Assoc. ATR	Group	ADT	
						1991	1992
County: 03 -- BALTIMORE COUNTY							
B0982	IS 0095 000	.50 MI N OF US 1	11	39	1	117200	120800 ✓
B0983	IS 0095 000	.30 MI S OF BALTO CITY LINE	11	39	1	124800	128700 ✓
B0988	IS 0095 000	.20 MI N OF ROSSVILLE BLVD ✓	11	11	1	158800	163700 ✓
B0989	IS 0095 000	.50 MI N OF MD 43	11	24	3	122100	126300 ✓
B0991	MD 0126 000	.50 MI W OF BALTO CITY LINE	16	07	1	27700	28600 ✓
B0993	MD 0128 000	.50 MI E OF MD 30	14	07	1	13100	13500 ✓
B0994	MD 0128 000	.50 MI E OF BELMONT RD	07	07	1	1600	1700 ✓
B0996	MD 0129 000	.10 MI N OF CITY LINE ✓	16	27	1	22400	23100 ✓
B0997	MD 0129 000	.10 MI S OF IS-695	16	27	1	19125	14750 ✓
B0998	MD 0129 000	.50 MI N OF IS-695	16	27	1	18900	19500 ✓
B1000	MD 0129 000	.10 MI N OF WALNUT AVE ✓	09	27	1	925	1000 ✓
B1001	MD 0130 000	.50 MI E OF MD 140	07	27	1	8675	8900 ✓
B1002	MD 0130 000	.30 MI W OF MD 129	07	27	1	7900	7375 ✓
B1003	MD 0130 000	.50 MI E OF MD 129	07	27	1	5675	5375 ✓
B1004	MD 0130 000	.50 MI E OF STEVENSON RD	07	27	1	6300	6475 ✓
B1005	MD 0130 000	.20 MI W OF GREEN SPRING AVE ✓	07	27	1	7425	7700 ✓
B1006	MD 0131 000	.10 MI W OF MAYS CHAPEL RD	16	13	1	9525	9775 ✓
B1007	MD 0131 000	.30 MI W OF THORNTON RD	16	13	1	7400	7600 ✓
B1008	MD 0131 000	.30 MI E OF THORNTON RD	16	13	1	11900	12300 ✓
B1009	MD 0131 000	.50 MI E OF IS-83	16	13	1	7825	9975 ✓
B1010	MD 0133 000	.50 MI E OF MD 129	16	27	1	11325	11700 ✓
B1011	MD 0133 000	.10 MI E OF GREENSPRING AVE ✓	16	27	1	6600	6800 ✓
B1012	MD 0134 000	.50 MI N OF MD 139	17	13	1	3700	3800 ✓
B1013	MD 0137 000	.50 MI W OF MD 25	06	27	1	2075	1925 ✓
B1014	MD 0137 000	.20 MI E OF FORESTON RD	06	27	1	4400	4500 ✓

Station	RouteNo:	Location	F.Cl	Assoc. ATR	Group	AOT	
						1991	1992


County: 03 -- BALTIMORE COUNTY

B1015	MD 0138 000	.50 MI E OF MD 45	06	27	1	4050	3725	✓
B1016	MD 0138 000	.20 MI W OF MD 562	06	27	1	1200	1200	✓
B1017	MD 0138 000	.20 MI E OF MD 562	06	27	1	2200	2300	✓
B1018	MD 0138 000	.50 MI W OF HARFORD CO LINE ✓	06	30	2	2550	2600	✓
B1019	MD 0139 000	.40 MI N OF BALTO CITY LINE	14	27	1	30600	31500	✓
B1020	MD 0139 000	.10 MI S OF MD 134	14	13	1	22200	22200	✓
B1021	MD 0139 000	.10 MI N OF TOWSON TOWN <i>ALLEN</i> ✓	14	13	1	43700	45100	✓
B1022	MD 0140 000	.50 MI N OF BALTO CITY LINE	16	07	1	29900	25025	✓
B1023	MD 0140 000	.10 MI N OF COURT RD ✓	16	07	1	33775	33800	✓
B1024	MD 0140 000	.20 MI S OF IS-695	14	07	1	48200	30775	✓
B1025	MD 0140 000	.10 MI N OF IS 695	14	07	1	48200	49700	✓
B1026	MD 0140 000	.10 MI S OF MD 130	14	07	1	36400	36400	✓
B1027	MD 0140 000	.10 MI S OF ST. THOMAS LA ✓	14	07	1	42000	42000	✓
B1028	MD 0140 000	.30 MI N OF PAINTERS MILL <i>RD</i> ✓	14	07	1	33200	28575	✓
B1029	MD 0140 000	.90 MI S OF MD 127	14	07	1	23700	23700	✓
B1030	MD 0140 000	.70 MI N OF MD 30	14	07	1	29600	30500	✓
B1031	CO 0360 000	.30 MI E OF MD 45	13	13	1	9800	10100	✓
B1033	MD 0144 000	.10 MI E OF OLD FREDERICK <i>RD</i> ✓	16	32	1	10700	11000	✓
B1034	MD 0144 000	.20 MI W OF HILTON RD	14	32	1	20900	21500	✓
B1035	MD 0144 000	.10 MI W OF BLOOMSBURY <i>Ave</i> ✓	14	32	1	14525	15000	✓
B1036	MD 0144 000	.10 MI W OF IS-695	14	32	1	24475	25200	✓
B1037	MD 0144 000	.10 MI E OF IS-695	14	32	1	18900	19500	✓
B1038	MD D145 00D	.40 MI E OF PHOENIX RD	06	32	1	9100	10050	✓
B1039	MD D145 00D	.10 MI E OF COOPER RD	06	32	1	8500	8800	✓
B1040	MD 0145 000	.10 MI E OF MANOR RD	04	32	1	7875	6075	✓

Station	RouteNo:	Location	F.Cl	Assoc. ATR	Group	ADT	
						1991	1992

County: 03 -- BALTIMORE COUNTY

B1041	MD 0145 000	.20 MI W OF PATTERSON RD	07	32	1	5800	6000	✓
B1042	MD 0146 000	.10 MI N OF IS-695	14	13	1	26500	27300	✓
B1043	MD 0146 000	.20 MI N OF SEMINARY AVE	14	13	1	20300	18775	✓
B1044	MD 0146 000	.10 MI S OF TIMONIUM RD	14	13	1	16100	16600	✓
B1045	MD 0146 000	.20 MI S OF MARYMNS MILL RD	06	13	1	10700	10925	✓
B1047	MD 0146 000	.50 MI S OF MD 145	06	13	1	14000	10625	✓
B1048	MD 0146 000	.30 MI N OF MD 145	06	13	1	17175	12025	✓
B1050	MD 0147 000	.10 MI N OF BALTO CITY LINE	14	34	1	22500	34350	✓
B1051	MD 0147 000	.10 MI N OF PUTTY HILL RD	14	34	1	25075	25900	✓
B1052	MD 0147 000	.10 MI OF IS-695	14	34	1	39000	38425	✓
B1053	MD 0147 000	.10 MI S OF CUB HILL RD	16	34	1	13600	14000	✓
B1054	MD 0147 000	.20 MI N OF FACTORY RD	07	34	1	6200	7025	✓
B1055	MD 0147 000	.10 MI N OF LONG GREEN PARK	07	34	1	5400	5600	✓
B1056	MD 0150 000	.10 MI W OF IS-695	14	34	1	44500	45900	✓
B1058	MD 0150 000	.10 MI W OF MACE AVE.	14	34	1	40900	42200	✓
B1059	MD 0150 000	.10 MI W OF MARLYN AVE.	14	34	1	36600	37700	✓
B1060	MD 0150 000	.20 MI W OF MD 700	14	34	1	33350	34400	✓
B1061	MD 0150 000	.20 MI E OF MD 700	14	34	1	38000	39200	✓
B1062	MD 0150 000	.30 MI E OF BOWLEY'S QUARTERS	14	34	1	33700	34700	✓
B1063	MD 0151 000	.10 MI S OF BALTO CITY LINE	14	34	1	28200	29100	✓
B1064	MD 0151 000	.50 MI S OF MD 150	14	34	1	29800	30700	✓
B1065	MD 0151 000	.50 MI N OF MERRITT BLVD	14	34	4	25600	26400	✓
B1066	MD 0151 000	.50 MI N OF WISE AVE	16	34	1	18200	18800	✓
B1067	MD 0151 000	.50 MI S OF WISE AVE	14	34	1	21200	21900	✓
B1068	MD 0151 000	.50 MI N OF MD 718	14	34	1	12825	13200	✓



Station	RouteNo:	Location	F.Cl	Assoc. ATR	Group	AOT	
						1991	1992

County: 03 -- BALTIMORE COUNTY

B1069	MO 0151 000	.30 MI S OF 718	14	34	1	12000	12400	✓
B1070	MD 0165 000	.50 MI S OF MD 145	07	32	1	4600	4750	✓
B1071	IS 0195 000	.40 MI N OF US 1	14	32	1	21450	22100	✓
B1073	IS 0195 000	.10 MI S OF CO 7105	14	32	1	3100	3200	✓ <i>Delete</i>
B1074	MO 0166 000	.10 MI S OF MD 372	14	32	1	15075	15550	✓
B1075	MO 0166 000	.10 MI N OF MD 372	14	32	1	15300	15800	✓
B1076	MO 0166 000	.10 MI N OF BLOOMSBURY AVE ✓	14	32	1	17475	18000	✓
B1078	MO 0372 000	.50 MI E OF MD 166	14	32	1	8875	9100	✓
B1079	MD 0372 000	.10 MI W OF IS-695	14	32	1	23500	24300	✓
B1080	MO 0372 000	.50 MI E OF IS-695	14	32	1	18900	19500	✓
B1081	MO 0372 000	.20 MI W OF CITY LINE ✓	14	32	1	27300	28200	✓
B1082	CO 7113 000	.10 MI W OF MD 140	17	07	1	1775	1800	✓
B1083	CO 6769 000	.20 MI E OF MD 25	06	27	1	800	950	✓
B1084	MO 0439 000	.20 MI E OF IS-83	07	30	2	6500	5075	✓
B1086	MO 0542 000	.20 MI N OF BALTO CITY LINE ✓	14	34	1	29200	25275	✓
B1087	MD 0542 000	.50 MI S OF TAYLOR AVE	14	34	1	26100	27000	✓
B1088	MD 0542 000	.30 MI S OF IS-695 ✓	14	34	1	27300	34575	✓
B1089	MD 0562 000	.50 MI N OF MD 145	07	13	1	2100	2100	✓
B1091	MO 0587 000	.50 MI S OF MD 150	16	34	1	7400	7600	✓
B1092	MD 0648 E	.20 MI S OF IS-895	16	25	1	15600	11450	✓
B1093	MO 0695 000	.10 MI N OF MD 20 ✓	11	34	1	31500	21475	✓
B1094	MD 0695 000	.30 MI S OF MD 151	11	34	1	30000	23325	✓
B1095	MO 0695 000	.40 MI S OF MD 150	11	34	1	32700	25975	✓
B1096	MD 0695 000	.50 MI S OF MD 702	11	34	1	55600	57300	✓
B1097	MO 0695 000	.30 MI S OF US 40	11	34	1	108100	108100	✓

total

Station	RouteNo:	Location	F.Cl	Assoc. ATR	Group	AOT	
						1991	1992
County: 03 -- BALTIMORE COUNTY							
B1098	IS 0695 000	.20 MI N OF US 1 (BELAIR) ✓	11	34	1	119300	119950 ✓
B1099	IS 0695 000	.20 MI N OF MD 147	11	34	1	121500	122150 ✓
B1100	IS 0695 000	.10 MI N OF MD 542	11	34	1	145500	125150 ✓
B1102	IS 0695 000	.10 MI S OF MD 146	11	13	1	126700	130050 ✓
B1103	IS 0695 000	.50 MI S OF MD 45	11	13	1	137200	130650 ✓
B1104	IS 0695 000	.10 MI N OF MD 45	11	13	1	146500	130550 ✓
B1105	IS 0695 000	.20 MI S OF IS-83	11	27	1	133800	152350 ✓
B1108	IS 0695 000	.30 MI S OF STEVENSON RO	11	27	1	150900	140650 ✓
B1109	IS 0695 000	.50 MI N OF SECURITY BLVO ✓	11	32	1	153100	156150 ✓
B1110	IS 0695 000	.40 MI S OF SECURITY BLVO ✓	11	32	1	158400	156150 ✓
B1111	IS 0695 000	.10 MI S OF IS-70	11	32	1	156300	148050 ✓
B1113	IS 0695 000	.40 MI N OF US 1	11	32	1	156100	164250 ✓
B1114	IS 0695 000	.20 MI S OF US 1	11	32	1	141200	153150 ✓
B1115	IS 0695 000	.10 MI S OF IS-95	11	32	1	119000	97350 ✓
B1116	IS 0695 000	.40 MI N OF HOLLINS FERRY RO	11	32	1	113200	107275 ✓
B1117	MD 0700 000	.10 MI E OF US 40	14	34	1	28225	29100 ✓
B1118	MO 0702 000	.40 MI W OF MD 150	12	34	1	43350	45175 ✓
B1119	MO 0718 000	.40 MI E OF MD 151	17	34	1	3875	4000 ✓
B1120	IS 0895 000	.50 MI OF HOWARD CO/LINE ✓	11	32	1	17300	17800 ✓
B1121	IS 0895 000	.30 MI N OF IS-695	11	32	1	26300	14650 ✓
B1124	CO 1400 000	.30 MI E OF MD 146	**	13	1	20100	20700 ✓
B1125	CO 1400 000	.50 MI W OF MD 147	**	34	1	22500	20775 ✓
B1126	CO 1400 000	.50 MI W OF US 1	**	34	1	17200	9375 ✓
B1127	CO 0024 000	.50 MI N OF CARROLL CO/LINE ✓	**	07	1	4000	2675 ✓
B1128	CO 5460 000	.30 MI S OF MD 20B	**	07	1	44900	46300 ✓

Station	RouteNo:	Location	F.Cl	Assoc. ATR	Group	AOT	
						1991	1992
County: 03 -- BALTIMORE COUNTY							
B1130	CO 0773 000	.30 MI W OF MD 45	**	13	1	44300	45700 ✓
B1132	CO 2000 000	.40 MI N OF MD 144	**	32	1	14300	14700 ✓
B1133	CO 2000 000	.30 MI S OF US 40	16	32	1	25700	26500 ✓
B1134	CO 2000 000	.50 MI S OF CROSBY RD	**	32	1	22400	24000 ✓
B1135	CO 2000 000	.50 MI S OF MD 26	**	07	1	8425	8700 ✓
B1136	MD 0122 000	.30 MI W OF IS-695	14	14	1	41475	42800 ✓
B1137	MD 0122 000	.50 MI E OF IS-695	14	14	1	33700	34800 ✓
B1138	^{MD 122} CO 2400 000	.1 MI N OF INGLESIDE AVE ✓	**	32	1	20450	22000 ✓
B1139	^{MD 122} CO 2400 000	.1 MI S OF INGLESIDE AVE ✓	**	32	1	38100	39300 ✓
B1140	CO 0438 000	.50 MI E OF MD 25	**	27	1	15500	14525 ✓
B1141	CO 0438 000	.20 MI W OF IS-83	**	27	1	17100	17600 ✓
B1143	CO 1600 000	.10 MI S OF IS-695	**	34	1	11800	12200 ✓
B1144	CO 1600 000	.10 MI N OF IS-695	**	34	1	9600	7550 ✓
B1145	CO 0810 000	.20 MI W OF MD 45	**	13	1	47800	35675 ✓
B1146	CO 0088 000	.50 MI E OF MD 45	**	13	1	1900	1950 ✓
B1147	CO 5560 000	.30 MI S OF MD 151	**	34	1	10700	11000 ✓
B1148	CO 1800 000	.10 MI W OF MD 140	**	07	1	13800	9350 ✓
B1149	US 0001 AL	.30 MI N OF IS-695	14	32	1	25200	26000 ✓
B1150	US 0001 000	.20 MI S OF IS-695	14	32	1	8800	9100 ✓
B1151	MD 0007 000	.20 MI NORTH OF MD#695 ✓	16	12	1	34000	35000 ✓
B1152	MD 0025 000	.50 MI N OF BALTO CITY LINE	16	27	1	13300	13700 ✓
B1153	MD 0025 000	.30 MI S OF MD 128	07	27	1	7200	7400 ✓
B1154	MD 0026 000	.10 MI E OF CARROLL CO LINE ✓	06	07	1	25700	26500 ✓
B1155	MD 0026 000	.30 MI W OF BALTO CITY LINE	14	07	1	41000	42300 ✓
B1156	MD 0030 000	.10 MI N OF MD 91	02	07	2	20875	21500 ✓

Station	RouteNo:	Location	F.Cl	Assoc. ATR	Group	ADT	
						1991	1992
County: 03 -- BALTIMORE COUNTY							
B1157	MD 0037 000	.60 MI WEST OF ^{MD} US 140 ✓	17	07	1	7700	8000 ✓
B1160	MD 0045 000	.50 MI S OF FREELAND <i>non</i>	07	01	1	5675	5900 ✓
B1163	MD 0137 000	.10 MI WEST OF MD 45	06	27	1	10500	7750 ✓
B1165	MD 0147 000	.30 MI S OF HARFORD <i>CO</i> LINE	06	27	1	8200	8875 ✓
B1166	MD 0150 000	.20 MI E OF BALTO CITY LINE	14	34	1	26000	28125 ✓
B1167	MD 0295 000	.20 MI N OF IS 895 ✓	12	25	1	50300	52850 ✓
B1168	MD 0562 000	.10 MI S OF MD 138	07	27	1	1275	1475 ✓
B1169	MD 0648 E	.40 MI N OF IS 895 ✓	16	39	1	11775	11175 ✓
B1171	IS 0795 000	NORTH OF OWINGS MILLS BLVD.	**			0	47775 ✓
B1172	MD 0025 000	NORTH OF LAKE AVE. ✓	**			0	8475 ✓
B1173	IS 0795 000	I-795 SOUTH OF MD 140 ✓	**			0	35000 ✓
P0007	MD 0140 000	SOUTH OF PATAPSCO RIVER BRIDGE	06		1	31416	37041 ✓
P0013	MD 0045 000	^{SOUTH} SOUTH OF MD 143 <i>WATERBOND</i>	14		1	20842	23579 ✓
P0027	IS 0083 000	.5 MI NORTH OF SHAWAN RD	01		1	40037	42213 ✓
P0031	IS 0083 000	WEST OF I 83 N ✓	11		1	165529	168208 ✓
P0032	IS 0695 000	SOUTH OF US 40 WEST ✓	11		1	150451	161429 ✓
P0034	IS 0695 000	EAST OF US 1 (BELAIR RD)	11		1	113372	119717 ✓
P0047	IS 0095	AT KENWOOD AVENUE				0	121756 ✓
P0050	IS 0695	EAST OF GREENSPRING AVENUE				0	138737 ✓
P0051	IS 0095	AT HOWARD COUNTY LINE ✓				0	118247 ✓
P0052	IS 0083	AT SEMINARY AVENUE				0	115588 ✓
P0053	IS 0070	WEST OF IS 695				0	74267 ✓
P0054	IS 0695	AT CROMWELL BRIDGE ROAD				0	105613 ✓
P0057	US 0040	EAST OF MD 700				0	30181 ✓

DELETE
SEE
B1152

Station	RouteNo:	Location	F.Cl	Assoc. ATR	Group	ADT	
						1991	1992
County: 04 -- CALVERT COUNTY							
B1300	MD 0002 000	.50 MI S OF MD 260	07	23	1	6000	6200 ✓
B1301	MD ² 0214 000	.50 MI S OF MD 497 ✓	02	23	1	8000	8200 ✓
B1302	MD ² 0214 000	.50 MI N OF MD 497 ✓	02	23	1	9500	9800 ✓
B1303	MD 0002 000	.50 MI S OF MD 765B	02	06	2	13275	13500 ✓
B1304	MD 0002 000	.10 MI S OF MD 264	02	06	2	15975	16300 ✓
B1305	MD 0002 000	.50 MI N OF MD 264	02	06	2	22150	20175 ✓
B1306	MD 0002 000	.50 MI N OF MD 506	02	06	2	22125	23950 ✓
B1307	MD 0002 000	.20 MI S OF MD 231	02	23	1	30900	23675 ✓
B1308	MD 0002 000	.50 MI N MD 231 ✓	02	23	1	30900	28125 ✓
B1309	MD 0002 000	.10 MI N OF MD 263	02	23	1	22775	28825 ✓
B1310	MD 0002 000	.30 MI S OF MD 2-4 SPLIT ✓	02	06	2	34075	34700 ✓
B1311	MD 0004 000	.20 MI S OF MD 260	02	06	2	20200	20600 ✓
B1312	MD 0231 000	.10 MI W OF MD 24 MD 2 ✓	06	23	1	20050	13750 ✓
B1313	MD 0260 000	.50 MI E OF MD 4	06	06	2	11100	11300 ✓
B1314	MD 0260 000	.20 MI W OF MD 261	06	23	1	9300	9600 ✓
B1315	MD 0261 000	.50 MI N OF MD 263	07	23	1	4100	3975 ✓
B1316	MD 0261 000	.20 MI S OF MD 260	08	23	1	20100	20700 ✓
B1317	MD 0261 000	.20 MI N OF MD 260	08	23	1	11900	12300 ✓
B1318	MD 0262 000	.50 MI W OF MD 4	08	23	1	3800	3900 ✓
B1319	MD 0263 000	.50 MI E OF MD 2	07	23	1	5600	5800 ✓
B1322	MD 0263 000	.20 MI E OF WILSON RD	08	23	1	600	475 ✓
B1323	MD 0264 000	.50 MI N OF BALRD RGRS RD ✓	08	23	1	1300	1300 ✓
B1324	MD 0264 000	.20 MI S OF MD 265	07	23	1	3500	3600 ✓
B1325	MD 0264 000	.20 MI S OF MD 2	07	23	1	3875	4000 ✓
B1326	MD 0265 000	.50 MI S OF MD 264	08	23	1	2900	3000 ✓

Station	RouteNo:	Location	F.Cl	Assoc. ATR	Group	ADT	
						1991	1992

County: 04 -- CALVERT COUNTY


B1327	MD D4D2 000	.20 MI E OF MD 2	04		1	8975	6075	✓
B1328	MD 0402 000	.30 MI W OF WILSON RD	05	23	1	5100	4850	✓
B1329	MD 0497 000	.20 MI E OF MD 2	08	23	1	3100	3200	✓
B1330	MD 0506 000	.30 MI E OF MD 508	07	23	1	1300	650	✓
B1331	MD 0509 000	.20 MI E OF MD 765	09	23	1	225	200	✓
B1332	MD 0521 000	.10 MI N OF LOWERY RD	05	23	1	3300	3400	✓
B1333	MD 0521 000	.10 MI W OF MD 524	04	23	1	3400	3500	✓
B1334	MD 0760 000	.20 MI S OF MD 765	07	23	1	7100	7300	✓
B1335	MD 0765 A	.20 MI N OF MD 231	05	23	1	3800	4375	✓
B1336	MD DDD2 000	.40 MI SOUTH OF MD 760	02	06	2	11200	11400	✓
B1337	MD 0002 000	.10 MI S OF MD 263	02	06	2	25175	25700	✓
B1338	MD 0004 000	.10 MI NORTH OF MD 262	02	06	2	21600	22000	✓
B1340	MD 0002 000	.10 MI E OF MD 4	09	06	1	5800	5900	✓
B1341	MD 0263 000	.10 MI W OF MD 261	08	06	1	3900	3550	✓
B1343	MD 0508 000	.20 MI S OF MD 231	08	06	1	2900	2350	✓
P0065	MD-0274 4	NORTH OF THE THOMAS JOHNSON BRIDGE				0	14619	✓

Station	RouteNo:	Location	F.Cl	Assoc. ATR	Group	AOT	
						1991	1992
County: D5 -- CAROLINE COUNTY							
B1400	MD 0016 000	.30 MI N OF MD 331	07	36	1	2250	2400 ✓
B1401	MD 0016 000	.10 MI N OF MD 578	07	36	1	2000	1575 ✓
B1403	MD 0016 000	.20 MI N OF TOWERS RD	07	08	1	2500	2500 ✓
B1404	MD 0016 000	.20 MI N OF MD 404	07	08	1	4500	1375 ✓
B1405	MD 0287 000	.20 MI E OF MD 313	07	08	1	1600	1600 ✓
B1406	MD 0287 000	.10 MI W OF DELAWARE STATE LINE ✓	07	28	2	2200	2200 ✓
B1407	MD 0302 000	.10 MI W OF MD 454	04	08	1	2300	2400 ✓
B1408	MD 0302 000	.10 MI E OF MD 454	07	08	1	1100	1100 ✓
B1409	MD 0306 000	.10 MI E OF MD 315	08	08	1	1900	1900 ✓
B1410	MD 0306 000	.10 MI W OF DELAWARE STATE LINE ✓	05	28	2	600	425 ✓
B1411	MD 0307 000	.10 MI W OF MD 313	04	08	1	5200	1575 ✓
B1412	MD 0307 000	.10 MI E OF MD 313	07	08	1	4100	775 ✓
B1413	MD 0311 000	.30 MI N OF MD 287	06	08	1	2800	2800 ✓
B1414	MD 0312 000	.40 MI S OF MD 480	07	08	1	1000	550 ✓
B1415	MD 0312 000	.60 MI N OF MD 480	07	08	1	1875	1900 ✓
B1416	MD 0312 000	.30 MI S OF MD 304	07	08	1	2150	2200 ✓
B1417	MD 0312 000	.50 MI S OF MD 313	07	36	1	1800	1800 ✓
B1418	MD 0313 000	.10 MI N OF DORCHESTER CO LINE ✓	06	36	1	3175	3300 ✓
B1419	MD 0313 000	.10 MI N OF MARSHY HOPE <i>creek</i> ✓	06	36	1	9500	10000 9500 ✓
B1420	MD 0313 000	.10 MI S OF MD 307	06	36	1	4975	5200 ✓
B1421	MD 0313 000	.10 MI N OF MD 318	06	36	1	3950	4100 ✓
B1422	MD 0313 000	.30 MI N OF MD 621	06	08	1	3050	3100 ✓
B1423	MD 0313 000	.10 MI S OF MD 404	06	08	1	2450	1250 ✓
B1424	MD 0619 000	.10 MI N OF GAY ST	07	08	1	6400	6325 ✓
B1425	MD 0313 000	.30 MI S OF MD 317	07	08	1	9125	7925 ✓

Station	RouteNo:	Location	F.Cl	Assoc. ATR	Group	ADT	
						1991	1992

County: 05 -- CAROLINE COUNTY


B1426	MD 0313 000	.40 MI N OF MD 317	06	08	1	5825	6000	✓
B1427	MD 0313 000	.20 MI N OF MD 480	06	08	1	4800	4375	✓
B1428	MD 0313 000	.20 MI S OF MD 287	03	08	1	1550	1600	✓
B1429	MD 0313 000	.10 MI S WHARTON RD	06	36	1	2500	2600	✓
B1430	MD 0313 000	.20 MI S OF MD 312	07	08	1	3200	3300	✓
B1431	MD 0314 000	.10 MI W OF MD 480	07	08	1	2300	2550	✓
B1432	MD 0314 000	.10 MI W OF DELAWARE STATE LINE ✓	07	28	2	1500	1500	✓
B1433	MD 0315 000	.10 MI E OF MD 313	07	08	1	6950	7100	✓
B1434	MD 0315 000	.30 MI E OF MD 306	09	08	1	1975	2000	✓
B1435	MD 0317 000	.20 MI E OF MD 313	07	08	1	2325	2400	✓
B1436	MD 0317 000	.10 MI W OF DELAWARE STATE LINE ✓	04	28	2	1875	1900	✓
B1437	MD 0318 000	.20 MI E OF WILLIAMSBURG RD	06	08	1	5150	5300	✓
B1438	MD 0318 000	.20 MI W OF MD 313	06	08	1	6225	6400	✓
B1440	MD 0318 000	.30 MI W OF WRIGHT RD	06	28	2	2800	2800	✓
B1441	MD 0324 000	.20 MI S OF MD 331	08	08	1	1400	1400	✓
B1442	MD 0328 000	.50 MI S OF MD 404 BU ✓	06	08	1	4650	4025	✓
B1443	MD 0331 000	.30 MI S OF MD 578	06	08	1	6225	3250	✓
B1444	MD 0331 000	.10 MI N OF MD 16	06	08	1	6500	6700	✓
B1445	MD 0331 000	.10 MI S OF MD 16	06	08	1	11075	8375	✓
B1446	MD 0404 000	.10 MI E OF MD 404 ALI ✓	03	28	2	9900	10000	✓
B1447	MD 0404 000	.10 MI E OF MD 312	06	28	2	9600	9600	✓
B1448	MD 0404 000	.10 MI W OF MD 16	06	16	4	15150	11175	✓
B1449	MD 0404 000	.10 MI W OF DELAWARE STATE LINE ✓	03	16	4	7200	4050	✓
B1450	MD 0404 AL	.10 MI E OF TALBOT CO LINE ✓	06	28	2	700	700	✓
B1451	MD 0454 000	.20 MI S OF MD 302	07	28	2	3400	3400	✓



Station	RouteNo:	Location	F.Cl	Assoc. ATR	Group	AOT	
						1991	1992

County: 05 -- CAROLINE COUNTY

B1452	MD 0454 000	.10 MI W OF MD 311	07	28	2	4100	4200	✓
B1453	MD 0480 000	.10 MI E OF MD 404	07	08	1	3700	3800	✓
B1454	MD 0480 000	.10 MI W OF MD 312	07	08	1	4800	1775	✓
B1455	MD 0480 000	.10 MI E OF MD 312	07	08	1	3600	3700	✓
B1456	MD 0480 000	.10 MI S OF MD 314	07	08	1	9000	2425	✓
B1457	MD 0480 000	.10 MI N OF MD 314	08	08	1	4400	2450	✓
B1458	MD 0577 000	.10 MI S OAK GROVE RD	06	28	2	3400	3400	✓
B1459	MD 0577 000	.10 MI S OF MD 313	06	28	2	5000	5100	✓
B1460	MD 0578 000	.10 MI E OF MD 331	07	08	1	1775	925	✓
B1461	MD 0578 000	.10 MI W OF MD 16	07	08	1	1000	750	✓
B1462	CO 0459 000	.20 MI E OF AM CORNER RD	08	08	1	1075	1100	✓
B1463	CO 0459 000	.10 MI E OF MD 16	08	08	1	500	325	✓
B1464	CO 0394 000	.20 MI N OF SMITHVILLE RD	**	08	1	950	1000	✓
B1466	MD 0120 000	.10 MI MD 404 BU	08	08	1	4700	4225	✓
B1467	CO 0107 000	.10 MI W OF SENNETT RD	**	08	1	700	550	✓
B1468	CO 0065 000	.10 MI E OF GREGG RD	**	08	1	400	175	✓
B1469	CO 0065 000	.20 MI E OF MD 313	**	08	1	1000	1000	✓
B1470	CO 0167 000	.10 MI S OF OPPOSSUM HILL	**	08	1	200	200	✓
B1471	MD 0016 000	.10 MI S OF MD 621	07	36	1	2300	2400	✓
B1472	MD 0016 000	.10 MI S OF DELAWARE LINE	07	36	1	1200	1200	✓
B1473	MD 0311 000	.20 MI S OF MD 454	06	36	1	2600	2700	✓
B1475	MD 0313 000	.20 MI S OF MD 621	06	36	1	5650	5900	✓
B1476	MD 0314 000	.10 MI E OF MD 313	07	36	1	2125	3175	✓
B1477	MD 0318 000	.10 MI W OF DELAWARE LINE	06	36	2	3200	3400	✓
B1479	MD 0404 000	.20 MI E OF MD 16	06	36	4	7800	7800	✓




Station	RouteNo:	Location	F.Cl	Assoc. ATR	Group	ADT	
						1991	1992

County: 05 -- CAROLINE COUNTY							

B1480	MD 0480 000	.20 MI E OF MD 312	07	36	1	2900	4475 ✓


Station	RouteNo:	Location	F.Cl	Assoc. ATR	Group	ADT	
						1991	1992
County: 06 <u>CARROLL COUNTY</u>							
B1500	MD 0026 000	.10 MI W OF HOOPER RD	06	07	1	4475	4600 ✓
B1502	MD 0026 000	.10 MI E OF ARTHUR SHIPLEY <i>nd</i> ✓	06	07	1	10625	11650 ✓
B1503	MD 0026 000	.10 MI W OF MD 32	06	07	1	19500	20100 ✓
B1504	MD 0026 000	.10 MI E OF MD 32	06	07	1	31400	32400 ✓
B1505	MD 0027 000	.30 MI S OF WATERSVILLE RD	06	07	1	16425	16900 ✓
B1506	MD 0027 000	.50 MI S OF MD 26	06	07	1	10350	10600 ✓
B1507	MD 0027 000	.40 MI N OF MD 26	06	07	1	9075	9300 ✓
B1508	MD 0027 000	.50 MI S OF MD 32	14	07	1	9000	9300 ✓
B1509	MD 0027 000	.20 MI S OF MD 32	14	07	1	10500	8625 ✓
B1510	MD 0027 000	.30 MI S OF MD 140	14	07	1	13100	13625 ✓
B1511	MD 0027 000	.10 MI N OF MD 140	06	07	1	17500	14450 ✓
B1512	MD 0027 000	.60 MI N OF MD 482	06	07	1	7700	7900 ✓
B1513	MD 0027 000	.40 MI S OF MD 30	06	07	1	7200	7625 ✓
B1514	MD 0030 000	.10 MI S OF MD 88	07	07	1	15800	20675 ✓
B1515	MD 0030 000	.10 MI N OF MD 482	07	07	1	17300	18050 ✓
B1516	MD 0030 000	.10 MI S OF CAPE HORN <i>nd</i> ✓	07	07	1	13200	16575 ✓
B1517	MD 0030 000	.10 MI N OF MD 27	02	07	1	13700	16575 ✓
B1518	MD 0030 000	.20 MI S OF MD 86	02	07	1	11700	14625 ✓
B1519	MD 0030 000	.40 MI N OF MD 86	02	30	2	11400	13825 ✓
B1520	MD 0031 000	.10 MI E OF MD 4D7	06	30	2	3100	3050 ✓
B1521	MD 0031 000	.30 MI E OF MD 75	06	07	1	5700	9475 ✓
B1522	MD 0031 000	.70 MI E OF MEDFORD RD	06	07	1	5700	6325 ✓
B1523	MD 0031 000	.10 MI E OF MD 32	14	07	1	12300	9850 ✓
B1524	MD 0032 000	.20 MI S OF MD 26	06	07	1	17225	17800 ✓
B1525	MD 0032 000	.10 MI N OF BENNETT RD	06	07	1	10100	10400 ✓



Station	RouteNo:	Location	F.Cl	Assoc. ATR	Group	ADT	
						1991	1992

County: 06 -- CARROL COUNTY

B1526	MD 0032 000	.50 MI S OF MD 91	07	07	1	8975	13875 ✓
B1527	MD 0032 000	.50 MI N OF MD 91	07	07	1	8450	8700 ✓
B1528	MD 0032 000	.50 MI S OF MD 97	16	07	1	8550	8800 ✓
B1529	MD 0032 000	.20MI S OF KATE WAGNER RD	06	07	1	10575	10900 ✓
B1530	MD 0032 000	.10 MI N OF GIST RD	16	07	1	12875	13300 ✓
B1531	MD 0032 000	.10 MI N OF MD 31	16	07	1	3800	2650 ✓
B1532	MD 0832 000	.40 MI N OF HUGHES SHOP RO	09	07	1	600	675 ✓
B1533	MD 0832 000	.30 MI S OF FEEZER RO	09	07	1	1425	1250 ✓
B1534	IS 0070 000	1.0 MI E OF MD 27	01	21	3	34400	35600 ✓
B1535	MD 0075 000	.10 MI N OF FREDERICK CO	07	30	2	1375	1400 ✓
B1536	MD 0075 000	.10 MI ^S OF UNION BRIDGE	07	30	2	2525	2625 ✓
B1537	MD 0075 000	.2 MI S OF WINTERS CHURCH RD	07	30	2	2275	2300 ✓
B1538	MD 0075 000	.80 MI S OF MD 31	07	07	1	4075	4200 ✓
B1539	MD 0077 000	.90 MI W OF MD 194	07	30	2	975	925 ✓
B1540	MD 0084 000	.10 MI S OF MD 75	08	07	1	775	1075 ✓
B1541	MD 0084 000	.10 MI S OF MD 832	09	07	1	475	650 ✓
B1542	MD 0086 000	.50 MI S OF MD 30	07	07	1	2400	2575 ✓
B1543	MD 0088 000	.10 MI E OF MD 30	06	07	1	5500	4375 ✓
B1544	MD 0091 000	.20 MI N OF DEER PARK RD	06	07	1	12775	13200 ✓
B1545	MD 0091 000	.10 MI S OF MD 140	07	07	1	10200	10500 ✓
B1546	MD 0091 000	.60 MI N OF MD 140	07	07	1	5750	5900 ✓
B1547	MD 0097 000	.10 MI N OF HOWARD COLLENE	07	30	2	4600	4475 ✓
B1548	MD 0097 000	.10 MI N OF STREAKER RD	07	07	1	4800	4875 ✓
B1549	MD 0097 000	.10 MI S NICODEMUS RD	06	07	1	9325	9600 ✓
B1550	MD 0097 000	.10 MI OF NICODEMUS RD	06	07	1	9100	9400 ✓




Station	RouteNo:	Location	F.Cl	Assoc. ATR	Group	ADT	
						1991	1992
County: 06 -- CARROL COUNTY							
B1551	MD 0097 000	.10 MI N OF HOOK RD	14	07	1	15000	15500 ✓
B1552	MD 0097 000	.40 MI S OF MD 140	14	07	1	22325	23000 ✓
B1553	MD 0097 000	.20 MI N OF MD 526	14	07	1	16400	16900 ✓
B1554	MD 0097 000	.10 MI S OF PLEASANT VALLEY <i>RD</i>	06	07	1	13100	13500 ✓
B1555	MD 0097 000	.10 MI N OF JOHN OWINGS RD	06	07	1	15275	12275 ✓
B1556	MD 0097 000	.10 MI N OF OLD HANOVER RD	06	30	2	7550	7250 ✓
B1557	MD 0140 000	.50 MI S OF BAPTIST RD	07	30	2	4475	6175 ✓
B1558	MD 0140 000	.50 MI S OF TREVANION RD	07	07	1	12425	11675 ✓
B1559	MD 0140 000	.50 MI S OF MAYBERRY RD	06	07	1	9975	9125 ✓
B1560	MD 0140 000	.10 MI S OF BAUGHER RD	06	07	1	11875	11350 ✓
B1561	MD 0140 000	.40 MI N OF MEADOW BRANCH <i>RD</i>	06	07	1	13975	13325 ✓
B1562	MD 0140 000	.30 MI S OF MD 526	14	07	1	29625	29600 ✓
B1563	MD 0140 000	.10 MI N OF CRANBERRY RD	14	07	1	43800	43800 ✓
B1564	MD 0140 000	.50 MI S OF MD 97	14	07	1	35975	35900 ✓
B1565	MD 0140 000	.50 MI N OF MD 91	06	07	1	38575	38500 ✓
B1566	MD 0144 A	.30 MI E OF FREDERICK CO ✓	09	07	1	4550	4700 ✓
B1567	MD 0194 000	.10 MI N OF MD 77	06	07	1	3400	3775 ✓
B1568	MD 0194 000	.50 MI S OF MD 140	06	30	2	5500	5075 ✓
B1569	MD 0194 000	.10 MI N OF ANGELL RD	06	07	1	4500	3975 ✓
B1570	MD 0407 000	.40 MI S OF MD 27	07	07	1	2525	2600 ✓
B1571	MD 0482 000	.50 MI E OF MD 27	06	07	1	5200	7575 ✓
B1572	MD 0482 000	.50 MI W OF MD 30	07	07	1	6500	8850 ✓
B1573	MD 0496 000	.10 MI E OF MD 97	07	07	1	2600	2825 ✓
B1574	MD 0496 000	.10 MI W OF MD 30	07	30	2	1800	1925 ✓
B1575	MD 0526 000	.40 MI S OF MD 140	16	07	1	6300	6500 ✓



11/11/11

Station	RouteNo:	Location	F.Cl	Assoc. ATR	Group	ADT	
						1991	1992

County: 06 -- CARROL COUNTY							
B1576	MD 0851 000	.50 MI N OF HOWARD CO LL ✓	08	07	1	1775	1800 ✓
B1577	CO 0214 000	.50 MI E OF MD 194	**	07	1	2000	1475 ✓
B1578	CO 0214 000	.10 MI W OF RAYWELL RD	**	07	1	1100	1275 ✓
B1579	CO 0247 000	.10 MI E OF SPRING DALE RD	**	07	1	2800	3125 ✓
B1580	MD 0027 000	.10 MI N OF MD 808	06	07	1	9200	9500 ✓
B1581	MD 0030 000	.30 MI N OF MD 496	02	07	1	11225	12050 ✓
B1582	MD 0031 000	.10 MI W OF MD 407	06	07	2	1725	1800 ✓
B1583	MD 0032 000	.10 MI N OF HOWARD CO LINE ✓	06	14	1	12825	13200 ✓
B1584	MD 0032 000	.20 MI N OF MD 27	16	07	1	10550	10900 ✓
B1585	MD 0086 000	.10 MI S PENNA STATE LINE ✓	07	07	2	3075	2675 ✓
B1586	MD 0097 000	.10 MI S OF PENNA STATE LINE ✓	06	07	1	4025	4925 ✓
B1587	MD 0194 000	.10 MI S OF PA. STATE LINE ✓	06	07	2	3300	3425 ✓
B1588	MD 0097 000	NORTH OF MD 26	**			0	8350 ✓
B1589	MD 0850 000	EAST OF FREDERICK COUNTY LINE	**			199	200 ✓ <i>Delete</i>



Station	RouteNo:	Location	F.Cl	Assoc. ATR	Group	AOT	
						1991	1992
County: 07 -- CECIL COUNTY							
B1600	US 0001 000	.10 MI N OF HARFORD CO LINE ✓	02	38	2	5425	5600 ✓
B1601	US 0001 000	.40 MI S OF MD 273	02	38	2	11425	11800 ✓
B1602	US 0001 000	.10 MI N OF MD 273	02	38	2	4125	4200 ✓
B1603	US 0001 000	.50 MI S OF PA. STATE LINE ✓	02	38	2	6375	6500 ✓
B1604	MD 0007 B	.10 MI N OF MT. HILL RD.	07	12	1	1475	1500 ✓
B1605	MD 0007 C	.10 MI S OF US 40 AT FOX ✓	07	12	1	1150	1200 ✓
B1606	MD 0007 C	.10 MI N OF CHARBON CANE ✓	07	12	1	2200	3725 ✓
B1607	MD 0007 C	.20 MI S OF OLD ELK NECK ✓	07	12	1	1800	1800 ✓
B1608	MD 0007 D	.30 MI W OF MD 213	07	12	1	5800	6000 ✓
B1609	MD 0007 D	.10 MI E OF MD 281	07	12	1	6675	6800 ✓
B1610	US 0040 000	.40 MI W OF MD 272	02	38	2	16250	14625 ✓
B1611	US 0040 000	.90 MI E OF MD 272	02	38	2	21375	21775 ✓
B1612	US 0040 000	.40 MI W OF MD 213	14	38	2	28275	29200 ✓
B1613	US 0040 000	.20 MI E OF MD 213	14	38	2	24800	25600 ✓
B1614	IS 0095 000	.50 MI N OF TOLL PLAZA	01	12	1	50600	52200 ✓
B1616	MD 0213 000	.50 MI N OF MD 537C	06	12	1	7500	7700 ✓
B1617	MD 0213 000	.30 MI S OF US 40	14	12	1	18275	18800 ✓
B1618	MD 0213 000	.10 MI S OF MD 7	14	12	1	13500	13900 ✓
B1619	MD 0213 000	.10 MI S OF MD 545	14	12	1	16000	16500 ✓
B1620	MD 0213 000	.20 MI N OF MD 545	14	12	1	14200	14600 ✓
B1621	MD 0213 000	.20 MI N OF IS 95 ✓	06	12	1	6025	4675 ✓
B1622	MD 0213 000	.60 MI S OF MD 273	06	38	2	2550	2600 ✓
B1623	MD 0222 000	.10 MI S OF US 40	06	38	2	10725	11000 ✓
B1624	US 0222 000	.50 MI N OF ST MARKS CHURCH ✓	06	38	2	11900	12200 ✓
B1625	US 0222 000	.30 MI S OF MD 276	07	38	2	2275	2300 ✓

Station	RouteNo:	Location	F.Cl	Assoc. ATR	Group	ADT	
						1991	1992

County: 07 CECIL COUNTY


B1626	US 222 000	.90 MI S OF US 1	06	38	2	2575	2600	✓
B1628	MD 2267 000	.90 MI E OF MD 7	08	12	1	1000	3475	✓
B1629	MD 2268 000	.10 MI N OF MD 7	16	12	1	10000	10300	✓
B1630	CO 2715 000	.20 MI S OF OR. JACK RD	05	12	1	325	300	✓
B1631	CO 2715 000	.10 MI N OF BASIN RUN RD	05	12	1	775	800	✓
B1632	MD 0272 000	.70 MI N OF OLD TURKEY PT <i>LYNNWOOD LN</i>	08	12	1	1925	2000	✓
B1633	MD 0272 000	.10 MI S OF CARA COVE RD	08	12	1	1575	1600	✓
B1634	MD 0272 000	.40 MI S OF MD 7	06	12	1	6300	12075	✓
B1635	MD 0272 000	.30 MI S OF US 40	06	12	1	12625	10475	✓
B1636	MD 0272 000	.70 MI N OF US 40	06	12	1	15675	14275	✓
B1637	MD 0272 000	.30 MI N OF IS 95	06	38	2	13275	13550	✓
B1638	MD 0272 000	.60 MI N OF MD 274	06	38	2	6525	6525	✓
B1639	MD 0272 000	.50 MI S OF MD 273	06	38	2	5650	7075	✓
B1640	MD 0273 000	.10 MI W OF HALF MILE T <i>W</i>	06	38	2	2675	2700	✓
B1641	MD 0273 000	.10 MI E OF MD 272	06	38	2	5625	5950	✓
B1642	MD 0273 000	.50 MI W OF MD 213	06	38	2	5225	6525	✓
B1643	MD 0273 000	.60 MI W OF APPLETON RD ✓	06	38	2	5500	6875	✓
B1644	MD 0274 000	.20 MI E OF MD 273	07	12	1	4475	4600	✓
B1646	MD 0274 000	.50 MI W OF MD 272	07	12	1	5275	5550	✓
B1647	MD 0275 000	.60 MI S OF MD 276	06	12	1	6150	6300	✓
B1648	MD 0276 000	.40 MI N OF US 222	06	12	1	975	1000	✓
B1649	MD 0276 000	.40 MI N OF MD 275	06	12	1	4850	5000	✓
B1650	MD 0276 000	.50 MI S OF FIRETOWER RD	06	12	1	6450	6600	✓
B1651	MD 0277 000	.30 MI S OF BREWSTER BRIDGE RD	09	12	1	3475	3600	✓
B1652	MD 0279 000	.20 MI S OF MD 545	12	12	1	10100	10400	✓

[Faint, illegible handwriting, possibly bleed-through from the reverse side of the page]

Station	RouteNo:	Location	F.Cl	Assoc. ATR	Group	ADT	
						1991	1992

County: 07 -- CECIL COUNTY

B1653	MD 0279 000	.50 MI N OF MD 545	12	12	1	3700	3800	✓
B1654	MD 0279 000	.10 MI N OF MD 213	12	12	1	10700	11000	✓
B1655	MD 0279 000	.20 MI N OF MD 316	02	12	1	11000	11300	✓
B1656	MD 0279 DDO	.50 MI N OF IS 95	03	12	1	14900	15300	✓
B1657	MD 0281 000	.50 MI E OF MD 7	16	38	2	4200	4300	✓
B1658	MD 0285 000	.40 MI E OF MD 284	09	12	1	2000	2000	✓
B1659	MD 0286 000	.10 MI E OF MD 537C	08	12	1	500	500	✓
B1660	MD 0316 000	.20 MI N OF MD 279	16	12	1	2800	2900	✓
B1661	MD 0316 000	.10 MI N OF IS 95	07	12	1	2500	2600	✓
B1662	CO 0568 000	.20 MI S OF US 1	06	12	1	675	700	✓
B1663	MD 0545 000	.30 MI S OF MD 279	16	12	1	4200	4300	✓
B1664	MD 0896 000	.10 MI N OF DEL STATE LINE	16	38	2	6800	7000	✓
B1665	⁶⁹⁴ CO 0058 000	.30 MI W OF LIBERTY GROVE RD ✓	**	12	1	400	425	✓
B1666	CO 0090 000	.40 MI S OF MD 273	**	12	1	1300	1475	✓
B1667	¹²⁷ MU 0070 000	.20 MI N OF MOUNT ST ✓	06	06	1	775	800	✓
B1668	US 0040 000	.10 MI W OF DEL STATE LINE ✓	02	15	2	19800	20800	✓
B1669	IS 0095 DDD	.20 MI S OF DEL STATE LINE ✓	11	12	1	55100	60600	✓
B1670	MD 0213 000	.10 MI SOUTH OF US 40 ✓	13	15	1	12700	13400	✓
B1671	MD 0213 000	.40 MI S OF IS 95	06	12	1	5000	5200	✓
B1672	MD 0213 000	.20 MI S OF PA STATE LINE ✓	07	11	1	2925	3325	✓
B1673	US 0222 000	.10 MI N OF US 1	06	11	2	4675	4800	✓
B1674	US 0222 000	.10 MI S OF PA STATE LINE ✓	06	11	2	2950	3000	✓
B1676	MD 0272 000	.30 MI S OF PA STATE LINE ✓	06	11	2	4400	5650	✓
B1677	MD 0273 000	.10 MI E OF APPLETON RD	06	11	1	8100	8300	✓
B1678	MD 0282 000	.10 MI W OF DEL. STATE LINE ✓	07	15	1	1600	1700	✓



Station	RouteNo:	Location	F.Cl	Assoc. ATR	Group	ADT	
						1991	1992

County: 07 -- CECIL COUNTY							
B1679	MD 0310 000	DELAWARE LINE ✓	**			999	1000 ✓
B1680	MD 0781 000	NORTH OF US 40	**			1099	1100 ✓
P0015	MD 0213 000	.5 MI SOUTH OF SASSAFRAS RIVER	06		4	5319	5282 ✓
P0058	MD 0213	NORTH OF MD 310				0	9882 ✓
T0001	US 0040 000	AT SUSQUEHANNA RIVER BRIDGE	**		1	18216	19829 ✓
T0005	IS 0095 000	AT SUSQUEHANNA RIVER	**		3	54698	55495 ✓

Station	RouteNo:	Location	F.Cl	Assoc. ATR	Group	AOT	
						1991	1992

County: 08 -- CHARLES COUNTY							

B1700	MD 0005 000	.50 MI N OF ST MARY CO LINE ✓	02	06	2	21800	22200 ✓
B1701	MD 0005 000	.60 MI N OF MD 231	02	06	2	21900	22300 ✓
B1702	MD 0005 000	.50 MI N OF BRYANTOWN RD	02	06	2	29600	25750 ✓
B1703	MD 0006 000	.50 MI S OF MD 425	07	05	1	1700	1700 ✓
B1705	MD 0006 000	.10 MI W OF MD 425	08	05	1	1800	1800 ✓
B1706	MD 0006 000	.10 MI W OF ANNAPOLIS WOODS ✓	09	05	1	2400	2575 ✓
B1708	MD 0006 000	.30 MI E OF US 301	06	05	1	14600	15000 ✓
B1709	MD 0006 000	.10 MI W OF OLIVERS SHOP ✓	07	05	1	3450	3500 ✓
B1710	MD 0006 000	.10 MI W OF KEECH RD	07	05	1	2950	3000 ✓
B1711	MD 0210 000	1.0 MI S OF MD 225	07	05	1	15400	18675 ✓
B1712	MD 0210 000	.20 MI N OF MD 225	06	05	1	16175	13475 ✓
B1713	MD 0210 000	.50 MI S OF MD 227	06	06	2	13700	12950 ✓
B1714	MD 0224 000	.10 MI N OF MD POINT RD. ✓	09	05	1	200	125 ✓
B1715	MD 0224 000	.50 MI S OF MD 344	07	05	1	450	425 ✓
B1716	MD 0224 000	.50 MI N OF MD 344	07	05	1	1125	1100 ✓
B1717	MD 0224 000	.50 MI S OF MD 425	07	05	1	6950	7100 ✓
B1718	MD 0225 000	.20 MI S OF MD 224	07	05	1	14600	12250 ✓
B1719	MD 0224 000	.40 MI N OF MD 225	07	05	1	3700	3675 ✓
B1720	MD 0225 000	.20 MI S OF MD 210	06	05	1	6200	8125 ✓
B1721	MD 0227 000	.10 MI N OF MD 210	07	05	1	8700	4475 ✓
B1722	MD 0227 000	.50 MI N OF MD 224	07	05	1	10300	10600 ✓
B1723	MD 0227 000	.50 MI S OF MD 224	07	05	1	8850	9100 ✓
B1724	MD 0227 000	.10 MI W OF BRIERWOOD RD	07	05	1	3350	3400 ✓
B1725	MD 0227 000	.50 MI W OF TURKEY HILL RD	07	05	1	3525	3600 ✓
B1726	MD 0227 000	.10 MI W OF US 301	07	05	1	5325	5500 ✓

Station	RouteNo:	Location	F.Cl	Assoc. ATR	Group	AOT	
						1991	1992

County: 08 -- CHARLES COUNTY


B1727	MD 0228 000	.10 MI E OF MD 227	07	05	1	2125	2200	✓
B1728	MD 0231 000	.40 MI W OF MD 5	08	06	2	2200	2200	✓
B1729	MD 0231 000	.90 MI E OF MD 5	06	06	2	10125	10300	✓
B1730	CO 1121 000	.10 MI N OF BOWLING DR	08	05	1	800	375	✓
B1731	CO 1148 000	.50 MI N OF MD 6	05	05	1	1000	1000	✓
B1732	CO 1148 000	.20 MI S OF MD 5	09	05	1	3300	3175	✓
B1733	CO 1149 000	.30 MI S OF AQUASCO RD	06	05	1	800	800	✓
B1734	MD 0234 000	.50 MI E OF US 301	06	05	1	3200	3300	✓
B1735	MD 0234 000	.10 MI E OF PENNS HILL RD.	06	05	1	4300	3525	✓
B1736	MD 0234 000	.20 MI W OF ST MARY CO LINE	06	05	1	2900	3150	✓
B1737	MD 0254 000	1.0 MI S OF MD 257	08	05	1	2725	2800	✓
B1738	CO 1122 000	.10 MI S OF MD 254	09	05	1	525	500	✓
B1739	MD 0257 000	.30 MI N OF SWAN PT RD	07	05	1	2550	2600	✓
B1740	MD 0257 000	.30 MI N OF BOARMAN RD	07	05	1	2925	3000	✓
B1741	MD 0257 000	.50 MI S OF BANKS O OEE RD.	07	05	1	2850	2900	✓
B1742	MD 0257 000	.10 MI S OF US 301	07	05	1	3600	3625	✓
B1743	US 0301 000	.40 MI S OF MD 234	02	24	3	19025	19600	✓
B1744	US 0301 000	.60 MI N OF MD 234	02	24	3	17025	17600	✓
B1745	US 0301 000	.60 MI S OF MD 6	02	05	1	20100	16175	✓
B1746	US 0301 000	.20 MI S OF MD 225	02	05	1	21900	22600	✓
B1747	US 0301 000	.60 MI N OF BILLINGSLY RD	14	05	1	37200	38300	✓
B1748	US 0301 000	.50 MI S OF MD 228	14	05	1	52500	54100	✓
B1749	US 0301 000	.20 MI N OF MD 228	14	05	1	59900	61800	✓
B1750	US 0301 000	.40 MI S OF ACTON LANE	14	05	1	56700	58500	✓
B1751	MD 0344 000	.50 MI W OF MD 6	08	05	1	700	925	✓

Station	RouteNo:	Location	F.Cl	Assoc. ATR	Group	AOT	
						1991	1992

County: 08 -- CHARLES COUNTY							
B1752	MO 0381 000	.10 MI S OF PG CO LINE	07	05	1	1975	2000 ✓
B1753	MD 0205 000	.30 MI N OF MD 5	09	05	1	18000	18600 ✓
B1754	CO 1120 000	.40 MI S OF MD 232	07	05	1	1700	1800 ✓
B1755	CO 1120 000	.50 MI S OF HORSEHEAD RD	07	05	1	1700	1700 ✓
B1756	MO 0425 000	1.0 MI S OF POOR HOUSE RO	07	05	1	3500	3600 ✓
B1757	MO 0425 000	.10 MI N OF STUCKEY ROAD	07	05	1	2400	2400 ✓
B1758	¹²⁹⁸ CO 1124 000	.10 MI S OF SWOEN PT RD	05	05	1	1000	5125 ✓
B1759	MD 0488 000	.10 MI W OF MD 5	06	05	1	6300	4225 ✓
B1760	MD 0925 000	.80 MI S OF MD 5	16	05	1	10300	12375 ✓
B1761	MD 0006 000	.60 MI W OF US 301	07	05	1	14600	15000 ✓
B1762	MD 0006 000	.10 MI W OF ST MARY CO LINE	07	05	1	4275	4400 ✓
B1763	MO 0210 000	.20 MI S OF PG CO LINE	06	05	2	19000	19600 ✓
B1764	MO 0227 000	.10 MI W OF MD 228	07	05	1	4775	4900 ✓
B1765	CO 1121 000	.10 MI N OF MD 234	08	05	1	550	500 ✓
B1767	CO 1120 000	.20 MI S OF PG CO LINE	07	03	1	300	1125 ✓
P0005	US 0301 000	1 MI SOUTH OF MD 227	02		1	33093	33827 ✓
P0023	MO 0005 000	1.5 MI SOUTH OF US 301 (WALOORF)	14		1	23097	23718 ✓
T0002	US 0301 000	AT POTOMAC RIVER BRIDGE	**		3	11705	13061 ✓

Station	RouteNo:	Location	F.Cl	Assoc. ATR	Group	ADT	
						1991	1992
County: 09 -- DORCHESTER COUNTY							
B1800	MD 0014 000	.50 MI W OF MD 16	08	09	1	1200	1650 ✓
B1801	MD 0014 000	.20 MI E OF MD 392	07	09	1	1300	1625 ✓
B1802	MD 0014 000	.20 MI E OF MD 331	07	09	1	975	1000 ✓
B1803	MD 0014 000	.10 MI W OF MD 313	07	09	1	1225	1275 ✓
B1804	MD 0016 000	.10 MI N OF HOOPER NECK RD	07	09	1	400	400 ✓
B1805	MD 0016 000	1.0 MI S OF WHITE MARSH RD	07	09	1	900	900 ✓
B1806	MD 0016 000	.50 MI S OF MD 335	07	09	1	1800	1800 ✓
B1807	MD 0016 000	.30 MI S OF MD 341	06	09	1	6575	6800 ✓
B1808	MD 0016 000	.30 MI N OF MD 341	06	09	1	5925	6100 ✓
B1809	MD 0016 000	.50 MI S OF US 50	06	09	1	9025	3375 ✓
B1810	MD 0016 000	.20 MI N OF US 50	06	09	1	8200	7925 ✓
B1811	MD 0016 000	.20 MI S OF MD 392	09	09	1	5600	6475 ✓
B1812	MD 0016 000	.50 MI N OF MD 392	07	09	1	1200	1450 ✓
B1813	MD 0016 000	.20 MI N OF MD 14	07	09	1	1200	1525 ✓
B1814	MD 0016 000	.50 MI S OF MD 331	07	09	1	1200	1325 ✓
B1815	US 0050 000	.10 MI E OF TALBOT CO LINE ✓	02	09	1	21075	14675 ✓
B1816	US 0050 000	.10 MI E OF MD 343	14	09	1	39050	24525 ✓
B1817	US 0050 000	.10 MI E OF WOODS RD	02	09	1	32450	30875 ✓
B1818	US 0050 000	.10 MI W OF BUCKTOWN RD	02	09	1	25800	30575 ✓
B1819	US 0050 000	.10 MI W OF MD 331	08	09	1	13075	13500 ✓
B1820	MD 0307 000	.10 MI N OF MD 331	06	09	1	4925	5100 ✓
B1821	MD 0313 000	.10 MI S OF MD 14	07	09	1	1000	1000 ✓
B1822	MD 0313 000	.20 MI N OF MD 14	07	09	1	1325	1300 ✓
B1823	MD 0313 000	1.0 MI S OF MD 392	07	09	1	1000	1000 ✓
B1824	MD 0313 000	.10 MI S OF CAROLINE CO LINE ✓	07	09	1	1100	1100 ✓

Station	RouteNo:	Location	F.Cl	Assoc. ATR	Group	AOT	
						1991	1992
County: 09 -- DORCHESTER COUNTY							
B1825	MD 0318 000	.20 MI E OF MD 331	06	09	1	4800	4850 ✓
B1826	MD 0331 000	.20 MI N OF MD 731	07	09	1	1300	1300 ✓
B1827	MD 0331 000	.20 MI S OF LECOMPTE RD	06	09	1	2200	2200 ✓
B1828	MD 0331 000	.20 MI S OF CEMETERY RD	06	09	1	2700	2800 ✓
B1829	MD 0331 000	.10 MI S OF MD 14	06	09	1	1775	1800 ✓
B1830	MD 0331 000	.10 MI S OF MD 392	06	09	1	3125	3200 ✓
B1831	MD 0331 000	.20 MI S OF MD 307	06	09	1	2400	2500 ✓
B1832	MD 0331 000	.10 MI N OF MD 16	06	09	1	2700	2575 ✓
B1833	MD 0335 000	.20 MI S OF MD 336	07	09	1	700	700 ✓
B1834	MD 0335 000	.50 MI N OF MD 336	06	09	1	1100	1100 ✓
B1835	MD 0335 000	.50 MI S OF MD 16	06	09	1	1700	1550 ✓
B1836	MD 0336 000	.10 MI E OF MD 335	07	09	1	300	300 ✓
B1837	MD 0336 000	.10 MI E OF ANDREWS RD ✓	07	09	1	500	500 ✓
B1838	MD 0341 000	.20 MI N OF MD 16	16	09	1	4325	4400 ✓
B1839	MD 0341 000	.10 MI S OF MD 343	16	09	1	6525	6700 ✓
B1840	MD 0343 000	.50 MI E OF BAR NECK RD	07	09	1	1600	1700 ✓
B1841	MD 0343 000	.50 MI W OF MD 341	14	09	1	7800	8000 ✓
B1842	MD 0343 000	.20 MI W OF US 50	14	09	1	12400	8225 ✓
B1843	MD 0392 000	.20 MI W OF MD 14	06	09	1	5100	4950 ✓
B1844	MD 0392 000	.20 MI E OF MD 14	06	09	1	4700	5125 ✓
B1845	MD 0392 000	.20 MI W OF MD 331	06	09	1	3475	3500 ✓
B1846	MD 0392 000	.10 MI E OF MD 331	06	09	1	4825	5000 ✓
B1847	MD 0392 000	.20 MI W OF MD 313	06	09	1	2750	2800 ✓
B1848	MD 0392 000	.20 MI E OF MD 313	06	09	1	3975	4100 ✓
B1849	CO 0122 000	.10 MI S OF HONGA RIVER BR ✓	06	09	1	200	200 ✓




Station	RouteNo:	Location	F.Cl	Assoc. ATR	Group	ADT	
						1991	1992
County: 09 -- DORCHESTER COUNTY							
B1851	MU 0903 ⁰¹⁹ 000	.35 MI S OF MD 16	06	09	1	1700	1700
B1852	CO 0400 000	.20 MI S OF FARM CREEK RD	06	09	1	500	500
B1853	MD 0016 000	.30 MI N OF MD 335	06	16	1	4200	4400
B1855	MD 0307 000	.10 MI S OF CAROLINE CO LINE	06	16	1	4400	3275
B1856	MO 0313 000	.20 MI N OF WICOMICO CO LINE ✓	07	16	1	3550	3500
B1858	MD 0331 000	.10 MI S OF MD 318	06	16	1	5350	5600
B1860	MD 0343 000	.10 MI W OF MD 341	06	16	1	10600	7650
B1861	MD 0392 000	.10 MI W OF MD 577	06	16	1	3600	2625
P0016	US 0050 000	1.6 MI WEST OF VIENNA ^{MD 331}	02		4	14222	14838

Station	RouteNo:	Location	F.Cl	Assoc. ATR	Group	ADT	
						1991	1992


County: 10 -- FREDERICK COUNTY

B1900	US 0015 000	.20 MI S OF MD 464	06	03	1	10425	10700 ✓
B1902	US 0015 000	.20 MI S OF IS 70	12	03	1	29275	30200 ✓
B1903	US 0015 000	.10 MI N OF IS 70	12	03	1	33300	33300 ✓
B1904	US DD4D DDD	.20 MI S OF US 15	12	03	1	32900	33900 ✓
B1905	US 0015 000	.20 MI N OF US 40	12	03	1	71800	62575 ✓
B1906	US 0015 000	.20 MI N OF ROSEMONT AVE	12	03	1	64200	66200 ✓
B1907	US 0015 000	.40 MI N OF WEST 7TH ST	12	03	1	52500	51175 ✓
B1908	US 0015 000	.30 MI N OF MOTTER AVE	12	03	1	42600	43900 ✓
B1909	US 0015 000	.20 MI N OF MD 26	12	03	1	20900	24400 ✓
B1910	US 0015 000	.40 MI N OF PANGLEBERGER RD	02	03	1	16300	20575 ✓
B1911	US 0015 000	.50 MI S OF BLUE MOUNT RD	02	03	1	15300	19575 ✓
B1912	US 0015 000	.20 MI N OF MD 77	02	03	1	22525	17275 ✓
B1913	US 0015 000	.10 MI S OF MD 550	02	03	1	16025	16500 ✓
B1914	US 0015 000	.30 MI S OF RODDY CREEK RD	02	03	1	9350	16075 ✓
B1915	US 0015 000	.20 MI S OF MAIN ST	02	03	1	12150	16075 ✓
B1916	US 0015 000	.20 MI S OF MD 140	02	03	1	12750	13100 ✓
B1917	US 0015 000	.20 MI N OF MD 140	02	03	1	10200	10500 ✓
B1918	MD 0806 H	.10 MI S OF PA LINE	08	03	1	1125	1100 ✓
B1919	US 0015 BU	.10 MI S OF MD 140	07	03	1	4575	4700 ✓
B1920	US 0015 BU	.10 MI N OF MD 140	07	03	1	975	1000 ✓
B1921	MD 0017 000	.20 MI S OF MD 464	07	03	1	6175	6300 ✓
B1922	MD 0017 000	.20 MI N OF US 340	07	03	1	1350	1400 ✓
B1923	MD 0017 000	.30 MI S OF MD 383	07	03	1	1750	1800 ✓
B1924	MD 0017 000	.10 MI S OF US 40 ALT	09	03	1	5400	5500 ✓
B1925	MD 0026 000	.10 MI E OF MD 355	16	03	1	25100	28450 ✓



Station	RouteNo:	Location	F.Cl	Assoc. ATR	Group	AOT	
						1991	1992
County: 10 -- FREDERICK COUNTY							
B1926	MD 0026 000	.20 MI W OF MD 194	06	03	1	24750	25500 ✓
B1927	MD 0026 000	.20 MI E OF MD 194	06	03	1	8500	8675 ✓
B1928	MD 0026 000	.10 MI W OF MD 550	06	03	1	8000	7375 ✓
B1929	MD 0026 000	.10 MI E OF MD 550	06	03	1	6200	6875 ✓
B1930	MD 0026 000	.10 MI E OF MD 31	06	03	1	4200	3675 ✓
B1931	MD 0028 000	.10 MI E OF US 15	06	03	1	3075	3100 ✓
B1932	MD 0028 000	.30 MI W OF MD 85	06	03	1	2950	3000 ✓
B1933	MD 0028 000	.20 MI E OF MD 85	06	03	1	4800	4900 ✓
B1934	MD 0031 000	.50 MI E OF MD 26	06	03	1	2100	2425 ✓
B1935	US 0040 000	.20 MI W OF MD 17	07	03	1	2575	2600 ✓
B1936	US 0040 000	.20 MI E OF MD 17	07	03	1	3300	3400 ✓
B1937	US 0040 000	.20 MI E OF GAMBRILL PARK RD	07	03	1	5400	5500 ✓
B1938	US 0040 000	.50 MI W OF US 40 ALT	14	03	1	15700	16100 ✓
B1939	US 0040 AL	.10 MI W OF MD 17	06	03	1	7100	7300 ✓
B1940	US 0040 AL	.20 MI E OF MD 17	06	03	1	13700	14100 ✓
B1941	US 0040 AL	.20 MI W OF IS 70	14	03	1	19600	21175 ✓
B1942	US 0040 AL	.30 MI E OF IS 70	14	03	1	14125	16875 ✓
B1943	IS 0070 000	.50 MI W OF MD 180	01	21	3	44325	43625 ✓
B1944	IS 0070 000	.30 MI E OF IS 270	11	21	3	57350	51975 ✓
B1945	IS 0070 000	.20 MI W OF MD 355	11	03	1	58300	60100 ✓
B1946	IS 0070 000	.30 MI E OF MD 355	01	03	1	58100	59900 ✓
B1947	IS 0070 000	.10 MI E OF MUSSETTER RD	01	03	1	28725	26875 ✓
B1948	IS 0070 000	.30 MI W OF MOXLEY RD	01	03	1	27650	32750 ✓
B1949	MD 0075 000	.10 MI S OF MD 80	07	03	1	4625	4700 ✓
B1950	MD 0075 000	.20 MI N OF MD 80	07	03	1	4100	4075 ✓

Station	RouteNo:	Location	F.Cl	Assoc. ATR	Group	ADT	
						1991	1992
County: 10 -- FREDERICK COUNTY							
B1952	MD 0075 000	.10 MI S OF MD 874	07	03	1	5800	6550 ✓
B1953	MD 0075 000	.20 MI S OF MD 26	07	03	1	2900	4450 ✓
B1954	MD 0075 000	.10 MI N OF MD 26	07	03	1	3100	3200 ✓
B1955	MD 0076 000	.10 MI N OF MD 77	09	03	1	700	850 ✓
B1956	MD 0076 000	.10 MI S OF US 15	09	03	1	400	425 ✓
B1957	MD 0077 000	.50 MI W OF US 15	07	03	1	3400	3500 ✓
B1958	MD 0077 000	.20 MI E OF MD 806 <i>550 (CHANGE)</i>	07	03	1	3300	3400 ✓
B1960	MD 0077 000	.10 MI E OF MD 550 <i>(JANTON MD)</i>	07	03	1	2700	2800 ✓
B1961	MD 0077 000	.10 MI W OF MD 76	07	03	1	1100	1100 ✓
B1962	MD 0079 000	.10 MI N OF MD 17	08	03	1	3125	3200 ✓
B1963	MD 0080 000	.10 MI E OF MD 85	07	03	1	1350	1400 ✓
B1964	MD 0080 000	.10 MI W OF IS 270	07	03	1	3900	2725 ✓
B1965	MD 0080 000	.10 MI E OF IS 270	07	03	1	6700	6225 ✓
B1966	MD 0080 000	.40 MI E OF MD 355	07	03	1	5400	5875 ✓
B1967	MD 0080 000	.10 MI W OF MD 75	07	03	1	4325	4400 ✓
B1968	MD 0080 000	.10 MI E OF MD 75	07	03	1	6900	7475 ✓
B1969	MD 0080 000	.20 MI W OF MONT CO LINE	07	03	1	6800	7625 ✓
B1970	MD 0085 000	.10 MI N OF MD 28	07	03	1	3250	3300 ✓
B1971	MD 0085 000	.20 MI N OF GREENFIELD RD	07	03	1	2700	2700 ✓
B1972	MD 0085 000	.10 MI N OF MD 80	07	03	1	4350	4400 ✓
B1973	MD 0085 000	.20 MI S OF IS 270	16	03	1	21250	21900 ✓
B1974	MD 0085 000	.10 MI S OF MD 355	14	03	1	22725	23400 ✓
B1975	MD 0140 000	.20 MI S OF US 15	06	03	1	3500	3600 ✓
B1976	MD 0140 000	.20 MI S OF US 15 BUS	06	03	1	6800	7000 ✓
B1977	MD 0140 000	.10 MI S OF PA LINE	06	03	1	5600	5700 ✓



Station	RouteNo:	Location	F.Cl	Assoc. ATR	Group	AOT	
						1991	1992


County: 10 -- FREDERICK COUNTY

B1978	MD 0144 FA	.10 MI W OF MD 355	07	03	1	24800	20475	✓
B1979	MD 0144 FA	.10 MI E OF MD 355	16	03	1	21500	22100	✓
B1980	MD 0144 FA	.30 MI E OF FRANKLIN ST	16	03	1	11250	11600	✓
B1981	MD 0144 FB	.10 MI E OF SIDNEY RD	08	03	1	5600	6150	✓
B1983	<u>MD 017</u> CO 0692 000	.30 MI N OF US 40	**	03	1	1200	1200	✓
B1984	MD 0180 000	.20 MI E OF MD 478	09	03	1	775	800	✓
B1985	MD 0180 000	.20 MI E OF MD 17	09	03	1	375	400	✓
B1986	MD 0180 000	.20 MI W OF US 340	08	03	1	2800	2800	✓
B1987	MD 0180 000	.20 MI W OF OLD MIDDLETOWN RD	08	03	1	4950	5100	✓
B1988	MD 0180 000	.20 MI W OF IS 70	17	03	1	2600	2950	✓
B1989	MD 0351 000	.10 MI W OF IS 70	17	03	1	5800	14325	✓
B1990	MD 0351 000	.10 MI E OF ELMER DERR RD	08	03	1	2375	2400	✓
B1991	<u>CO 0294 000</u>	.20 MI E OF MANOR WOODS RD	06	17	1	3175	3300	✓
B1992	MD 0194 000	.20 MI N OF MD 26	06	03	1	17200	19750	✓
B1993	MD 0194 000	.30 MI E OF MD 550 EAST	09	03	1	10000	10000	✓
B1994	MD 0194 000	.10 MI S OF MD 550 WEST	08	03	1	14875	14425	✓
B1995	MD 0194 000	.50 MI N OF MD 550 WEST	06	03	1	6900	8050	✓
B1997	IS 0270 000	.40 MI E OF NEW DESIGN RD	01	03	1	73100	75300	✓
<u>B1998</u>	IS 0270 000	.20 MI S OF BAKER VALLEY RD	01	03	1	72600	56850	✓ DELETE
B1999	US 0340 000	.30 MI W OF MD 17	01	19	4	12200	12800	✓
B2000	US 0340 000	.30 MI W OF MD 180	02	19	4	15050	15800	✓
B2001	US 0340 000	.20 MI W OF US 15 SOUTH	02	19	4	13950	14700	✓
B2002	MD 0355 000	.20 MI N OF MD 75	07	03	1	6050	4850	✓
B2003	MD 0355 000	.50 MI S OF MD 80	07	03	1	4225	4300	✓
B2004	MD 0355 000	.20 MI N OF MD 80	07	03	1	5900	5475	✓

Station	RouteNo:	Location	F.Cl	Assoc. ATR	Group	AOT	
						1991	1992


County: 10 -- FREDERICK COUNTY							

B2005	MD 0355 000	.40 MI S OF MD 85	14	03	1	13100	13500 ✓
B2006	MD 0355 000	.30 MI N OF IS-70	14	03	1	18700	19300 ✓
B2008	MD 0355 000	.20 MI N OF SOUTH ST	14	03	1	14300	14700 ✓
B2010	MD 0355 000	.10 MI N OF EAST ST	14	03	1	9300	9500 ✓
B2011	MD 0355 X	MD 850 X BETWEEN MD0355 AND MD 26	17	03	1	7700	7900 ✓
B2012	MD 0355 000	.40 MI N OF MD 26	17	03	1	2025	2075 ✓
B2013	MD 0383 000	.50 MI N OF MD 180	08	03	1	1350	1300 ✓
B2014	MD 0383 000	.20 MI S OF MD 17	09	03	1	425	400 ✓
B2015	MD 0464 000	.10 MI E OF MD 17	07	03	1	9050	9300 ✓
B2016	MD 0464 000	.10 MI W OF HORINE RD	07	03	1	3425	3500 ✓
B2017	MD 0464 000	.20 MI W OF US 15	05	03	1	2275	2300 ✓
B2018	MD 0550 000	.70 MI N OF MD 26	07	03	1	1725	1775 ✓
B2019	MD 0550 000	.50 MI S OF MD 194	07	03	1	2650	2750 ✓
B2020	MD 0550 000	.30 MI S OF MD 77	08	03	1	1575	1600 ✓
B2021	MD 0550 000	.10 MI S OF US 15	07	03	1	8400	8600 ✓
B2022	MD 0550 000	.10 MI N OF US 15	07	03	1	6500	3925 ✓
B2023	MD 0806 A	.10 MI N OF KELLY STORE <i>RS</i>	09	03	1	1000	1000 ✓
B2024	<i>0400 14</i> MU 0813 000	.10 MI S OF MD 77	09	03	1	5200	5300 ✓
B2025	MD 0806 R	.30 MI N OF MD 550	09	03	1	900	900 ✓
B2028	MD 0017 000	.30 MI N OF IS-70	15	03	1	4400	4500 ✓
B2029	MD 0017 000	.20 MI S OF IS-70	07	03	1	2600	2700 ✓
B2030	CO 0728 000	.20 MI N OF MD 28	**	03	1	175	200 ✓
B2031	CO 0719 000	.10 MI N OF BAUGHMANS LA	**	03	1	18125	5525 ✓
B2032	US 0015 000	.10 MI S OF MD 28	06	19	1	9575	10100 ✓
B2033	US 0015 000	.30 MI S OF PENNA STATE LINE	02	30	2	9425	9600 ✓




Station	RouteNo:	Location	F.Cl	Assoc. ATR	Group	AOT	
						1991	1992
County: 10 -- FREDERICK COUNTY							
B2034	MO 0017 000	.30 MI N OF VIRGINIA LINE	07	19	1	10375	10900 ✓
B2035	MO 0026 000	.10 MI W OF CARROLL CO LINE	06	07	1	2725	2800 ✓
B2037	MD 0028 000	.10 MI E OF MD 85	06	19	1	5725	6000 ✓
B2038	US 0040 000	.50 MI W OF US 15	12	30	1	45100	45900 ✓
B2039	MO 0075 000	.10 MI S OF CARROLL CO LINE	07	03	2	1075	1100 ✓ <i>Decker</i>
B2040	MO 0077 000	.70 MI E OF WASHINGTON CO LINE	07	02	1	1675	1700 ✓
B2041	MO 0077 000	.20 MI W OF CARROLL CO LINE	07	02	1	650	600 ✓
B2042	MD 0140 000	.20 MI N OF CARROLL CO LINE	06	03	1	2475	2500 ✓
B2043	<i>MD 0144 MD</i> MD 0144 000	.30 MI W OF CARROLL CO LINE	08	14	1	4900	5950 ✓
B2044	MO 0194 000	.20 MI S OF CARROLL CO LINE	06	02	2	3175	3075 ✓
B2046	MO 0550 000	.30 MI N OF MD 194	07	30	1	2275	3750 ✓
B2047	MD 0550 000	.10 MI S OF WASHINGTON CO LINE	08	02	1	2150	1550 ✓
B2048	IS 0270 000	SOUTH OF MD 85	**			0	63950 ✓
B2049	US 0015 B	US 15 B NORTH OF MD 180	**			0	7050 ✓
P0003	MD 0017 000	.9 MI NORTH OF US 40 AL	09		1	2396	2414 ✓
P0021	IS 0070 000	.5 MI EAST OF MD 17	01		3	40922	42094 ✓
P0030	US 0015 000	1.3 MI NORTH OF MD 26	02		2	27750	28941 ✓
P0067	IS 0070	AT MONOCACY RIVER BRIDGE				0	35008 ✓
P0068	US 0015	NORTH OF BASFORD ROAD				0	8251 ✓

Station	RouteNo:	Location	F.Cl	Assoc. ATR	Group	ADT	
						1991	1992
County: 11 -- GARRETT COUNTY							
B2100	MD 0038 000	1.0 MI S OF MD 135	07	30	2	1100	575 ✓
B2101	MD 0039 000	.10 MI W OF US 219	07	01	1	4525	4450 ✓
B2102	US 0040 000	1.0 MI W OF US 219	02	01	1	3400	3500 ✓
B2103	US 0040 AL	.10 MI E OF MD 669	07	01	1	2050	2100 ✓
B2104	US 0040 AL	.50 MI W OF US 219	07	01	1	2500	2500 ✓
B2105	US 0040 AL	1.0 MI E OF US 219	07	30	2	2500	2500 ✓
B2106	US 0040 AL	.10 MI W OF MD 546	07	30	2	1375	1400 ✓
B2107	MD 0042 000	1.0 MI N OF US 219	06	01	1	1800	1875 ✓
B2108	MD 0042 000	.50 MI S OF US 48 <i>IS 48</i>	06	01	1	2300	1625 ✓
B2110	IS 0068 000	1.0 MI W OF US 219	02	03	3	9400	9600 ✓
B2111	IS 0068 000	.50 MI E OF US 219	02	21	3	13100	13500 ✓
B2112	<u>0050</u> US 0040 000	.20 MI W OF US 219	06	35	4	775	800 ✓
B2113	US 0050 000	.20 MI E OF US 219	06	35	4	1575	1600 ✓
B2114	MD 0135 000	.10 MI E OF US 219	06	01	1	11225	11500 ✓
B2115	MD 0135 000	.30 MI W OF MD 560	06	01	1	12025	12475 ✓
B2116	MD 0135 000	1.0 MI E OF MD 560	06	01	1	9150	9400 ✓
B2117	MD 0135 000	.20 MI W OF MD 495	06	30	2	4000	4050 ✓
B2118	MD 0135 000	.50 MI E OF MD 495	06	30	2	2200	2200 ✓
B2119	US 0219 000	.50 MI S OF US 50	06	35	4	1275	1300 ✓
B2120	US 0219 000	.20 MI N OF US 50	06	35	4	2875	3000 ✓
B2121	US 0219 000	.50 MI S OF MD 135	06	35	4	5025	6125 ✓
B2122	US 0219 000	1.0 MI N OF MD 39	07	01	1	11000	6725 ✓
B2123	US 0219 000	.10 MI S OF SAND FLAT RD	06	35	4	5750	5775 ✓
B2124	US 0219 000	.10 MI N OF SAND FLAT RD	06	35	4	5875	9550 ✓
B2125	US 0219 000	.50 MI S OF ACCIDENT BEAR RD	06	35	4	3100	3200 ✓



Station	RouteNo:	Location	F.Cl	Assoc. ATR	Group	ADT	
						1991	1992
County: 11 -- GARRETT COUNTY							
B2126	US 0219 000	.50 MI S OF US 48 <i>IS 68</i>	06	35	1	2900	3000 ✓
B2127	US 0040 000	.10 MI N OF US 48 <i>IS 68</i>	02	30	2	2700	2700 ✓
B2128	MD 0495 000	.50 MI N OF MD 135	07	30	4	1650	1600 ✓
B2130	MD 0495 000	1.0 MI S OF US 48 <i>IS 68</i>	07	35	4	2200	2300 ✓
B2131	MD 0546 000	.20 MI N OF US 40 ALY	07	01	1	1100	1100 ✓
B2132	MD 0560 000	.10 MI N OF US 50	07	30	2	2075	2100 ✓
B2133	MD 0560 000	.20 MI S OF MD 135	07	01	1	4600	4700 ✓
B2134	MD 0669 000	.20 MI S OF PA LINE	07	30	2	1600	1600 ✓
B2135	CO 0277 000	.20 MI E OF EVERLY RD	**	30	2	650	575 ✓
B2136	CO 0342 000	.10 MI W OF US 219 SOUTH	**	01	1	525	525 ✓
B2137	CO 0131 000	.10 MI S OF US 219 SOUTH	**	35	4	2175	2325 ✓
B2138	US 0040 AL	.10 MI E OF US 219	07	01	1	1075	1975 ✓
B2140	MD 0038 000	.20 MI N OF WEST VA LINE	07	35	1	1400	1500 ✓
B2141	MD 0039 000	.10 MI E OF WEST VA LINE	07	35	1	3000	3200 ✓
B2142	US 0040 000	.10 MI S OF PA LINE	07	35	2	3100	3300 ✓
B2143	MD 0042 000	.10 MI S OF PA LINE	07	35	1	1025	1100 ✓
B2144	IS 0068 000	.10 MI E OF WEST VA LINE	02	35	3	8100	8500 ✓
B2145	US 0050 000	.10 MI W OF MD 560	06	35	1	1750	1800 ✓
B2146	MD 0135 000	.10 MI W OF ALLEGANY CO LINE	06	35	1	7875	8300 ✓
B2147	US 0219 000	.10 MI N OF WEST VA LINE	06	35	3	1400	850 ✓
B2148	US 0219 000	.10 MI S OF PA LINE	06	35	4	2700	3375 ✓
B2149	MD 0495 000	.10 MI N OF DRY RUN RD	07	35	4	1900	1825 ✓
B2150	MD 0546 000	.10 MI S OF PA LINE	07	35	1	900	775 ✓
B2151	MD 0042 000	NORTH OF I 68	**			1025	1000 ✓
B2152	MD 0742 000	EAST OF MD 42	**			899	900 ✓



Station	RouteNo:	Location	F.Cl	Assoc. ATR	Group	ADT	
						1991	1992

County: 11 -- GARRETT COUNTY							
P0035	US 0219 000	AT DEEP CREEK LAKE BRIDGE	06		4	6562	7300 ✓
P0044	IS 0068	AT FINZEL ROAD				0	13507 ✓



IRI File - Coverage Data


Station	RouteNo:	Location	F.Cl	Assoc. ATR	Group	AOT	
						1991	1992

County: 12 -- HARFORD COUNTY							
B2300	US 0001 000	.10 MI N OF BALTO CO LINE	02	11	1	18100	14875 ✓
B2301	US 0001 000	.20 MI N OF CONNOLLY RD	02	11	1	25000	20775 ✓
B2302	US 0001 000	.20 MI N OF MD 24	14	11	1	17300	17300 ✓
B2303	US 0001 000	.30 MI S OF JOHNSON MILL	14	11	1	22600	20575 ✓
B2304	US 0001 000	.10 MI S OF SANDY HOOK RD	02	11	1	9750	10100 ✓
B2305	US 0001 000	.10 MI N OF POOLE RD	02	11	1	8475	8125 ✓
B2306	US 0D01 000	.10 MI N OF CEDAR CHURCH	02	30	2	8300	10325 ✓
B2307	US 0001 BU	.30 MI S OF MD 24	14	11	1	38350	23350 ✓
B2308	US 0001 BU	.20 MI S OF US 1	14	11	1	36500	7025 ✓
B2309	MD 0007 000	.50 MI N OF BALTO CO LINE	16	11	1	6600	5650 ✓
B2310	MD 0007 000	.30 MI N OF MD 755	16	11	1	8700	5525 ✓
B2311	MD 0007 000	.10 MI S OF MD 136	07	11	1	5675	5900 ✓
B2312	MD 0007 000	.30 MI N OF MD 136	07	11	1	3175	3300 ✓
B2313	MD 0007 000	.40 MI S OF US 40	07	12	1	3000	3100 ✓
B2314	MD 0007 A	1.0 MI E OF US 40	16	12	1	11200	11500 ✓
B2315	MD 0022 000	.40 MI W OF ASBURY RD	02	11	1	20500	21100 ✓
B2316	MD 0022 000	.10 MI W OF MD 136	02	11	1	17675	18200 ✓
B2317	MD 0022 000	.10 MI E OF MD 136	02	11	1	20025	20600 ✓
B2318	MD 0022 000	.10 MI E OF MD 155	02	11	1	17600	18100 ✓
B2319	MD 0022 000	.10 MI W OF GRAFTONS LANE	02	11	1	15900	16400 ✓
B2320	MD 0022 000	.20 MI E OF MD 132	12	11	1	18900	19500 ✓
B2321	MD 0D22 000	.20 MI E OF MD 462	12	11	1	21650	22300 ✓
B2322	MD 0022 000	.10 MI E OF US 40	02	12	1	15575	16100 ✓
B2323	MD 0023 000	.40 MI N OF US 1	06	12	1	9000	3675 ✓
B2324	MD 0023 000	.80 MI N OF MD 24	06	11	1	9400	8475 ✓


Station	RouteNo:	Location	F.Cl	Assoc. ATR	Group	AOT	
						1991	1992

County: 12 -- HARFORD COUNTY

B2325	MD 0023 000	.30 MI S OF MD 165	06	11	1	6800	6825 ✓
B2326	MD 0023 000	.30 MI N OF MD 165	06	11	1	6700	6925 ✓ 6920 ✓
B2327	MD 0023 000	.10 MI N OF SALEM CHURCH RD	06	11	1	5300	5500 ✓
B2328	MD 0023 000	.30 MI N OF MD 146	06	11	1	5800	7075 ✓
B2329	MD 0023 000	.20 MI N OF WHITE HALL RD	06	30	2	5600	6125 ✓
B2330	MD 0023 000	.20 MI N OF MD 439	07	30	1	2400	2775 ✓
B2331	MD 0023 000	.10 MI S OF MD 136	07	30	2	2200	2200 ✓
B2332	MD 0024 000	.10 MI S OF MD 755	14	11	1	14250	15025 ✓
B2333	MD 0024 000	.30 MI S OF US 40	14	11	1	17400	15825 ✓
B2334	MD 0024 000	.10 MI S OF IS-95	02	12	1	43800	32450 ✓
B2335	MD 0924 000	.20 MI N OF RING FACTORY NY	12	11	1	21100	16275 ✓
B2336	MD 0924 000	.30 MI S OF MD 22	12	11	1	22100	16175 ✓
B2337	MD 0024 000	.10 MI S OF MD 23	14	11	1	16050	15125 ✓
B2338	MD 0024 000	.50 MI S OF CHERRY HILL RD	07	11	1	2100	2625 ✓
B2339	MD 0024 000	.10 MI S OF MD 165	07	30	2	2400	2375 ✓
B2340	MD 0024 000	.10 MI N OF HARKINS RD	08	11	1	1200	1275 ✓
B2341	US 0040 000	.80 MI W OF MD 152	14	12	1	31300	23175 ✓
B2342	US 0040 000	.20 MI E OF MD 152	14	12	1	24700	23825 ✓
B2343	US 0040 000	.50 MI W OF SPESUTIA RD	02	12	1	22825	23500 ✓
B2344	US 0040 000	.70 MI W OF MD 132	14	12	1	23175	23900 ✓
B2345	US 0040 000	.20 MI W OF MD 22	14	12	1	22200	22900 ✓
B2346	US 0040 000	1.0 MI E OF MD 22	14	11	1	20550	21200 ✓
B2347	MD 0132 000	.30 MI W OF US 40	16	12	1	16600	17100 ✓
B2348	MD 0132 000	.10 MI E OF US 40	16	12	1	6650	6900 ✓
B2349	MD 0132 B	.40 MI N OF MD 32	16	12	1	13500	14000 ✓




Station	RouteNo:	Location	F.Cl	Assoc. ATR	Group	AOT	
						1991	1992
County: 12 -- HARFORD COUNTY							
B2350	MD 0136 000	.30 MI N OF IS-95	07	11	1	4950	5100 ✓
B2351	MD 0136 000	.10 MI N OF JAMES RUN RD	07	11	1	4750	4900 ✓
B2352	MD 0136 000	.10 MI N SNAKE LANE	06	11	1	3500	3600 ✓
B2353	MD 0136 000	.20 MI S OF COOL SPRING RD	06	11	1	5100	6075 ✓
B2354	MD 0136 000	.20 MI N OF US 1	06	11	1	5800	6000 ✓
B2355	MD 0136 000	.10 MI N OF OERFIELD RD	06	11	1	4600	4700 ✓
B2356	MD 0136 000	.30 MI S OF ROBINSON MILL RD	06	11	1	4500	4775 ✓
B2357	MD 0136 000	.10 MI N OF QUARRY RD	06	11	1	4300	4850 ✓
B2358	MD 0136 000	.10 MI N OF ARCHER RD	07	11	1	700	750 ✓
B2359	MD 0136 000	.50 MI N OF MD 24	07	11	1	1300	1250 ✓
B2360	MD 0136 000	.50 MI S OF CAREA RD	07	11	1	1300	1175 ✓
B2362	MD 0146 000	.10 MI N OF HOUCKS MILL RD	06	11	1	5100	5300 ✓
B2364	MD 0147 000	.50 MI S OF MD 152	07	11	1	9225	9175 ✓
B2365	MD 0147 000	.20 MI N OF CONNELLY RD	07	11	1	13225	12950 ✓
B2366	MD 0152 000	.10 MI S OF FORT HOYLE RD	16	11	1	2600	2625 ✓
B2367	MD 0152 000	.10 MI S OF US 1	06	11	1	23300	24000 ✓
B2368	MD 0152 000	.20 MI N OF OLD FALLSTON RD	06	11	1	19200	18525 ✓
B2369	MD 0152 000	.10 MI S OF PLEASANTVILLE RD	06	11	1	16100	14175 ✓
B2370	MD 0152 000	.10 MI N OF MD 165	06	11	1	11200	11925 ✓
B2371	MD 0152 000	.30 MI S OF FURNACE RD	06	11	1	2700	2625 ✓
B2372	MD 0155 000	.10 MI E OF GLENVILLE RD	06	11	1	6600	6800 ✓
B2373	MD 0155 000	.10 MI E OF MD 156	06	11	1	9600	9900 ✓
B2374	MD 0155 000	.50 MI E OF MD 462	06	11	1	9000	9300 ✓
B2375	MD 0155 000	.20 MI W OF IS-95	06	11	1	8425	8700 ✓
B2376	MD 0155 000	.70 MI W OF US 40	14	12	1	13300	13700 ✓



Station	RouteNo:	Location	F.Cl	Assoc. ATR	Group	ADT	
						1991	1992

County: 12 -- HARFORD COUNTY							

B2377	MD 0156 000	.10 MI W OF HOPEWELL RD	09	11	1	900	900 ✓
B2378	MD 0156 000	.10 MI E OF W.CHAPEL RD	09	11	1	825	900 ✓
B2379	MD 0159 000	.30 MI S OF US 40	17	12	1	2500	2600 ✓
B2380	MD 0161 000	1.0 MI N OF MD 155	07	11	1	5250	5400 ✓
B2381	MD 0161 000	1.0 MI S OF US 1	07	11	1	2900	2775 ✓
B2382	MD 0165 000	.10 MI S OF MD 152	07	11	1	6700	7075 ✓
B2383	MD 0165 000	.50 MI N OF MD 152	07	11	1	6300	6325 ✓
B2394	MD 0165 000	.10 MI S OF MD 23	07	11	1	6400	8350 ✓
B2385	MD 0165 000	.30 MI N OF MD 23	06	11	1	7400	8375 ✓
B2386	MD 0165 000	.20 MI N OF JARRESTVILLE MD	06	11	1	8900	8875 ✓
B2387	MD 0165 000	.10 MI N OF ST CLAIR BR RD	06	11	1	5000	5200 ✓
B2388	MD 0165 000	.30 MI N OF MD 624	06	30	2	4400	4500 ✓
B2389	MD 0165 000	.50 MI N OF MD 543	06	11	1	4800	4275 ✓
B2390	MD 0439 000	.70 MI W OF MD 23	07	30	2	3000	3175 ✓
B2391	MD 0440 000	.20 MI E OF SCARBORO RD	08	11	1	1400	1075 ✓
B2392	MD 0440 000	.70 MI E OF MD 136	08	11	1	2900	3000 ✓
B2393	MD 0462 000	.30 MI N OF MD 132	16	12	1	2050	5025 ✓
B2394	MD 0462 000	.70 MI N OF MD 22	16	12	1	3625	3700 ✓
B2395	MD 0462 000	.10 MI S OF IS 95	16	12	1	3925	4000 ✓
B2396	MD 0462 000	.50 MI N OF IS 95	07	12	1	2950	3000 ✓
B2397	MD 0462 000	.10 MI S OF MD 155	07	11	1	2550	2600 ✓
B2398	MD 0543 000	.10 MI N OF IS 95	09	11	1	3575	3700 ✓
B2399	MD 0543 000	.20 MI N OF MD 136	07	12	1	2275	2300 ✓
B2400	MD 0543 000	.50 MI S OF MD 22	17	11	1	10700	10625 ✓
B2401	MD 0543 000	.10 MI N OF THOMAS RUN RD	07	11	1	6100	6075 ✓



Station	RouteNo:	Location	F.Cl	Assoc. ATR	Group	ADT	
						1991	1992
County: 12 -- HARFORD COUNTY							
B2402	MD 0543 000	.30 MI S OF US 1	09	11	1	8200	9675 ✓
B2403	MD 0543 000	.10 MI N OF GIBSON RD	07	11	1	5100	6250 ✓
B2404	MD 0543 000	.10 MI N OF WALTERS MILL RD	07	11	1	4700	5975 ✓
B2405	MD 0543 000	.50 MI S OF MD 646	07	11	1	5400	5600 ✓
B2406	MD 0543 000	.70 MI N OF MD 646	07	11	1	4400	3950 ✓
B2407	MD 0543 000	.10 MI N OF HIGHLAND RD	07	11	1	2800	4475 ✓
B2408	MD 0543 000	.10 MI S OF MD 165	07	30	2	2900	3650 ✓
B2409	MD 0623 000	1.0 MI S OF LINE BRIDGE RD	08	11	1	1100	1100 ✓
B2410	MD 0624 000	.20 MI S OF PA LINE	07	30	2	2800	2900 ✓
B2411	MD 0646 000	.30 MI N OF BAY RD	08	11	1	800	800 ✓
B2412	MD 0715 000	.80 MI E OF US 40	07	12	1	8300	8600 ✓
B2413	MD 0755 000	.30 MI S OF TRIMBLE RD	16	11	1	7400	5275 ✓
B2414	MD 0755 000	.10 MI S OF US 40	16	12	1	25550	16550 ✓
B2415	MD 0755 000	.50 MI N OF MD 7	16	12	1	6500	10775 ✓
B2417	CO 0120 000	.50 MI W OF BURKINS RO	**	11	1	500	500 ✓
B2418	MD 0132 A	.10 MI S OF MD 22	15	11	1	11500	11900 ✓
B2420	MD 0022 000	.10 MI W OF MD 543	14	11	1	26175	27000 ✓
B2421	MD 0023 000	.20 MI S OF PA LINE	07	11	2	4750	4900 ✓
B2423	MD 0024 000	.10 MI S OF PA LINE	08	11	2	450	500 ✓
B2425	MD 0136 000	.20 MI N OF MD 22	06	11	1	6550	6450 ✓
B2426	MD 0146 000	.10 MI N OF BALTO CO LINE	06	11	1	8700	10875 ✓
B2427	MD 0152 000	.30 MI N OF MD 147	06	11	1	17225	14650 ✓
B2428	MD 0165 000	.10 MI S OF PA LINE	06	11	2	4300	5050 ✓
B2429	IS 0095 000	IS 95 NORTH OF MD 22	**			69300	71400 ✓
B2430	IS 0095 000	.10 MI N OF MD 22	**			60500	62400 ✓


Station	RouteNo:	Location	F.Cl	Assoc. ATR	Group	AOT	
						1991	1992

County: 12 -- HARFORD COUNTY							
B2434	MD 0024 000	.10 MI N OF WHEEL RD	**			31275	32200 ✓
B2435	MD 0024 000	.10 MI N OF US 1 BUS	**			27275	28100 ✓
B2436	MD 0024 000	.10 MI S OF US 1	**			17825	18400 ✓
P0011	US 0001 BU	SOUTH OF OLD JOPPA ROAD	06		1	21491	20804 ✓
P0012	US 0040 000	AT BUSH RIVER BRIDGE	14		1	21286	20319 ✓
P0064	MD 0024	NORTH OF TOLLGATE ROAD				0	28440 ✓


Station	RouteNo:	Location	F.Cl	Assoc. ATR	Group	ADT	
						1991	1992

County: 13 -- HOWARD COUNTY

B2500	US 0001 000	.50 MI S OF MD 32	14	30	2	29900	25975	✓
B2501	US 0001 000	1.0 MI N OF MD 32	14	30	1	22800	24975	✓
B2502	US 0001 000	.20 MI S OF MD 175	14	39	1	23600	19950	✓
B2503	US ODD1 000	.20 MI S OF MD 103	14	38	1	22500	21825	✓
B2504	US 0001 000	.30 MI N OF MD 100	14	38	1	23400	21750	✓
B2505	US 0001 000	.10 MI S OF OLD BALTO-WASH BLVD	14	38	1	22500	21375	✓
B2506	MD 0027 000	.10 MI S OF FRED CO LINE	06	30	2	13575	13800	✓
B2507	US 0029 000	1.0 MI S OF MD 216	02	39	1	27175	30975	✓
B2508	US 0029 000	.20 MI N OF MD 175	12	29	1	53800	55500	✓
B2509	US 0029 000	.10 MI N OF MD 108	12	29	1	64200	66200	✓
B2510	US 0029 000	.20 MI S OF MD 987	12	29	1	62900	64900	✓
B2511	US DD29 000	.10 MI S OF US 4D	12	14	1	64400	66400	✓
B2512	US 0029 000	.10 MI S OF IS 70	12	14	1	45200	46600	✓
B2513	US 0029 000	.10 MI S OF MD 99	12	14	1	12000	12400	✓
B2514	MD 0732 000	.20 MI N OF US 1	12	39	1	6275	11175	✓
B2515	MD 0032 000	.10 MI N OF IS 95	12	39	1	27525	57125	✓
B2516	MD 0032 000	.20 MI S OF MD 108	06	29	1	13075	13500	✓
B2517	MD 0032 000	.20 MI N OF MD 108	06	29	1	10025	10300	✓
B2518	US 0040 000	.20 MI E OF MD 144A	07	14	1	17925	18500	✓
B2519	US D040 000	.20 MI W OF US 29	14	21	3	42900	44400	✓
B2520	US 0040 000	.30 MI W OF MD 99	13	14	1	44400	45800	✓
B2521	US 0040 000	1.0 MI E OF MD 99	13	14	1	35300	36400	✓
B2522	IS 0070 000	.20 MI W OF MD 97	01	21	3	36200	37400	✓
B2524	IS 0070 000	.20 MI E OF MD 32	01	14	1	45500	46900	✓
B2525	IS 0070 000	.50 MI W OF US 29A	01	14	1	42600	43900	✓




Station	RouteNo:	Location	F.Cl	Assoc. ATR	Group	AOT	
						1991	1992
County: 13 -- HOWARD COUNTY							
B2527	MD 0094 000	.10 MI S OF MD 144	07	14	1	2800	2900 ✓
B2528	MD 0094 000	.10 MI N OF MD 144	07	14	1	5200	5400 ✓
B2529	IS 0095 000	.50 MI S OF MD 216	11	24	3	95900	99200 ✓
B2530	IS 0095 000	.50 MI N OF MD 216	11	24	3	88300	91300 ✓
B2531	IS 0095 000	.10 MI S OF MD 175	11	24	3	97500	100800 ✓
B2532	IS 0095 000	.20 MI N OF MD 100	11	24	3	105300	108900 ✓
B2533	MD 0097 000	.10 MI N OF MONT CO ✓	06	14	1	9500	9800 ✓
B2534	MD 0097 000	.10 MI N OF MD 144	06	14	1	11525	11900 ✓
B2535	MD 0097 DDD	.10 MI N OF IS 70	06	14	1	6200	6400 ✓
B2536	MD 0099 000	.20 MI E OF MD 32	07	29	3	1600	1700 ✓
B2537	MD 0099 000	.20 MI W OF WOODSTOCK RD	07	14	1	3500	3425 ✓
B2538	MD 0099 000	.10 MI W OF US 29	07	21	3	8750	9000 ✓
B2539	¹³¹² CO 2068 000	.10 MI E OF US 29 ✓	07	21	3	12700	13100 ✓
B2540	CO 1312 000	.20 MI E OF IS 70	07	21	3	7400	7700 ✓
B2541	CO 1312 000	.10 MI E OF US 40	14	14	1	12700	13100 ✓
B2542	MD 0100 000	.20 MI E OF US 1	12	39	1	20400	16225 ✓
B2543	MD 0103 000	.20 MI N OF US 1	14	39	1	7600	9150 ✓
B2544	MD 0102 000	.10 MI S OF MD 104	14	29	1	18000	18600 ✓
B2545	MD 0103 000	.20 MI S OF MD 987	14	29	1	13800	14200 ✓
B2546	MD 0103 000	.20 MI S OF US 29	14	29	1	26000	26800 ✓
B2547	MD 0104 000	.20 MI E OF MD 108	16	29	1	10200	10500 ✓
B2548	MD 0108 000	.20 MI E OF MD 216	06	29	1	8300	8600 ✓
B2549	MD 0108 000	.30 MI W OF MD 32	09	29	1	7900	8100 ✓
B2550	MD 0108 000	.50 MI E OF MD 32	14	29	1	15000	15500 ✓
B2551	MD 0108 000	.10 MI W OF US 29	16	29	1	27900	28800 ✓



Station	RouteNo:	Location	F.Cl	Assoc. ATR	Group	ADT	
						1991	1992
County: 13 -- HOWARD COUNTY							
B2552	MD 0108 000	.20 MI W OF MD 104	16	29	1	21575	22200 ✓
B2553	MD 0108 000	.20 MI E OF MD 104	16	29	1	25475	26300 ✓
B2554	MD 0108 000	.20 MI E OF MD 175	16	29	1	17300	25525 ✓
B2555	MD 0144 A	.20 MI E OF CARROL COLLETT	09	14	1	2300	2400 ✓
B2556	MD 0144 A	.10 MI W OF MD 94	08	14	1	2900	3000 ✓
B2557	MD 0144 A	.50 MI E OF 104 MD 94	14	29	1	3900	4000 ✓
B2558	MD 0144 A	.50 MI W OF MD 97	07	14	1	2600	2700 ✓
B2559	MD 0144 A	.20 MI E OF MD 32	07	14	1	2600	2700 ✓
B2560	MD 0144 A	.10 MI W OF US 40	07	14	1	5175	5300 ✓
B2561	MD 0175 000	.50 MI E OF US 1	16	39	1	24500	20625 ✓
B2562	MD 0175 000	.10 MI W OF MD IS 95 ✓	16	38	2	60400	43925 ✓
B2563	MD 0216 000	.20 MI S OF IS 95	16	39	1	20600	16575 ✓
B2564	MD 0216 000	.20 MI N OF IS 95	16	39	1	18200	14325 ✓
B2565	MD 0216 000	.30 MI S OF US 29	16	39	1	9000	9150 ✓
B2566	MD 0216 000	.20 MI N OF US 29	07	39	1	13000	9575 ✓
B2567	MD 0216 000	.50 MI S OF MD 108	07	39	1	9550	9800 ✓
B2568	CO 1732 2	.20 MI S OF US 1	**	39	1	2600	1825 ✓
B2569	CO 1821 000	1.0 MI N OF MD 103	**	29	1	7200	7400 ✓
B2570	CO 0279 000	.10 MI N OF OLD FREORK MD	**	29	1	4625	4800 ✓
B2571	US 0001 000	.20 MI SOUTH OF MD 732	14	29	2	21500	22200 ✓
B2572	US 0001 000	.40 MI N OF OLO BAL-WSH B	14	29	1	16900	17400 ✓
B2573	US 0040 000	.60 MI EAST OF IS-70	12	14	1	11625	12000 ✓
B2574	MD 0094 000	.30 MI SOUTH OF MD 144	06	14	1	3175	3300 ✓
B2576	MD 0108 000	.30 MI W OF MD 216	06	29	1	8900	8900 ✓
B2577	MD 0144 A	.30 MI EAST OF MD 97	07	14	1	1800	2325 ✓

Station	RouteNo:	Location	F.Cl	Assoc. ATR	Group	ADT	
						1991	1992

County: 13 -- HOWARD COUNTY							
B2578	MD 0176 000	.10 MI EAST OF US 1	16	29	2	22775	22150 ✓
B2580	MD 0032 000	.10 MI S OF VOLLMERHAUSER	**			16600	17100 ✓
P0014	US 0040 000	WEST OF CEMETERY LANE	07		1	11689	12431 ✓
P0029	US 0029 000	NORTH OF MD 32 (COLUMBIA)	12		1	51604	40087 ✓
P0039	IS 0095 000	.2 MI SOUTH OF MD 100	11		1	120656	138257 ✓
P0046	IS 0070 000	AT HOWARD COUNTY FAIRGROUNDS				0	38951 ✓



Station	RouteNo:	Location	F.Cl	Assoc. ATR	Group	AOT	
						1991	1992


County: 24 -- BALTIMORE CITY							
✓ BC002	IS 0083 000	EAGER ST TO NORTH AVE	**			0	0
✓ BC007	IS 0395 000	I-95 TO M.L.K BLVD	**			0	0
✓ BC008	IS 0895 000	MD 151 TO MORAVIA RD	**			0	0
✓ BC009	IS 0895 000	MORAVIA RD TO I-95	**			0	0
✓ BC015	US 0040 000	EDMONDSON AVE TO EDMONDSON AVE	**			0	0
✓ BCD17	US D04D 000	MARTIN LUTHER KING BLVD TO PUL	**			0	0
✓ BC018	US 0040 000	PULASKI HWY TO ERDMAN AVE	**			0	0
✓ BC024	MD 0025 000	28TH ST TO 41ST ST	**			0	0
✓ BC040	MD 0151 000	US 40 TO US 1	**			0	0
✓ BC041	MD 0173 000	QUARANTINE RD TO MD 2	**			0	0
✓ BC044	IS 0895 000	POTEE ST (MD 2) TO FRANKFURST	**			0	0
✓ BCD45	IS 0095 000	EASTERN AVE TO I-895	**			0	0
✓ T0004	IS 0895 000	AT BALTIMORE HARBOR TUNNEL	**		1	48742	51608
✓ T0006	MD 0695 000	AT FRANCIS SCOTT KEY BRIDGE	**		1	25181	25075
✓ T0007	IS 0095 000	AT FORT MCHENRY TUNNEL	**		1	84453	87469

ALL BC COUNTS
ADDED

Station	RouteNo:	Location	F.Cl	Assoc. ATR	Group	ADT	
						1991	1992

County: 14 -- KENT COUNTY

B2600	MD 0020 000	.40 MI N OF REESE CNR RD ✓	06	08	1	3850	4000 ✓
B2601	MD 0020 000	.10 MI N OF MD 21	06	08	1	4750	4900 ✓
B2602	MD 0020 000	.60 MI W OF 514	06	08	1	6975	7200 ✓
B2603	MU 0150 ⁰²⁷ 000	.10 MI S OF MD 291 ✓	07	08	1	10250	10600 ✓
B2604	MD ³⁵⁹ 0024 000	.60 MI W OF MD 445 ✓	08	08	1	875	900 ✓
B2605	MD 0021 000	.60 MI W OF MD 20	08	08	1	1200	1200 ✓
B2606	MD 0213 000	.20 MI S OF MD 291	07	08	1	19000	19600 ✓
B2607	MD 0213 000	.10 MI N OF MD 291	06	08	1	15800	12475 ✓
B2608	MD 0213 000	.50 MI N OF MD 297	06	08	1	6400	4275 ✓
B2609	MD 0213 000	1.0 MI S OF MD 292	06	15	4	2900	2975 ✓
B2610	MD 0213 000	.60 MI N OF MD 292	06	15	4	2800	2675 ✓
B2611	MD 0213 000	1.0 MI E OF MD 444	06	15	4	4100	4300 ✓
B2612	MD 0213 000	.50 MI W OF MD 313	06	15	4	4300	4500 ✓
B2613	MD 0213 000	1.0 MI N OF MD 313	06	15	4	4200	4400 ✓
B2614	MD 0288 000	.50 MI N OF PINEY NECK RD	09	08	1	1950	2000 ✓
B2615	MD 0288 000	.20 MI S OF PINEY NECK RD	09	08	1	925	1000 ✓
B2616	MD 0289 000	.50 MI S OF JOHNSONTOWN RD	08	08	1	1175	1200 ✓
B2617	MD 0289 000	.10 MI S OF MD 664	07	08	1	1350	1400 ✓
B2618	MD 0289 000	.50 MI S OF CANNON ST	07	08	1	1300	1300 ✓
B2619	MD 0290 000	.10 MI S OF MD 291	08	08	1	2500	2600 ✓
B2620	MD 0290 000	.70 MI N OF MD 291	08	08	1	1100	1100 ✓
B2621	MD 0290 000	1.0 MI W OF US 301	08	08	1	3200	3300 ✓
B2622	MD 0291 000	.20 MI W OF MD 213	06	08	1	5925	6100 ✓
B2623	MD 0291 000	.30 MI W OF MD 298	07	08	1	1600	1700 ✓
B2624	MD 0291 000	.80 MI W OF ^{US} MD 301 ✓	07	08	1	2800	2900 ✓



Station	RouteNo:	Location	F.Cl	Assoc. ATR	Group	AOT	
						1991	1992
County: 14 -- KENT COUNTY							
B2625	MD 0291 000	.40 MI W OF MD 313	07	08	1	2400	2500 ✓
B2626	MD 0291 000	.10 MI W OF PEACOCK CORNER RD	07	08	1	2600	2700 ✓
B2627	MD 0292 000	.60 MI N OF MD 298	07	08	1	1400	950 ✓
B2628	MD 0292 000	.90 MI S OF CO-52 <i>STILL PAVED ROCK</i>	07	08	1	2100	1175 ✓
B2629	MD 0297 000	.10 MI S OF MD 298	07	08	1	3400	2275 ✓
B2630	<i>6313</i> MD 0297 000	.10 MI N OF MD 298	08	08	1	400	375 ✓
B2631	MD 0298 000	.10 MI N OF HANDY POINT RD	07	08	1	1400	1750 ✓
B2632	MD 0298 000	.10 MI W OF MD 297	07	08	1	1675	1725 ✓
B2633	MD 0298 000	.80 MI E OF MD 297	07	08	1	4425	2725 ✓
B2634	MD 0298 000	.10 MI E OF MD 561	07	08	1	3325	2625 ✓
B2635	MD 0298 000	.50 MI E OF MD 292	07	08	1	2175	2050 ✓
B2636	MD 0298 000	1.0 MI W OF CO-42 <i>TUNNERS CREAK</i>	07	08	1	3025	1825 ✓
B2637	MD 0298 000	1.0 MI E OF MD 448	07	08	1	1675	1550 ✓
B2638	MD 0299 000	.70 MI S OF BRADFORD JOHNSON <i>RD</i>	08	08	1	600	600 ✓
B2639	MD 0299 000	.50 MI N OF MD 290	08	08	1	700	700 ✓
B2640	US 0301 000	.70 MI N OF MD 291	02	08	1	12600	13000 ✓
B2641	US 0301 000	.60 MI S OF MD 313	02	08	1	15900	16400 ✓
B2642	US 0301 000	.20 MI S OF MD 290	02	08	1	9300	7925 ✓
B2643	MD 0313 000	.20 MI N OF MD 291	07	08	1	2400	2500 ✓
B2644	MD 0313 000	.30 MI S OF US 301	07	08	1	1400	1400 ✓
B2645	MD 0313 000	.40 MI S OF MD 290	06	08	1	2800	2900 ✓
B2646	MD 0313 000	.40 MI S OF MD 213	06	08	1	4700	4800 ✓
B2647	MD 0444 000	.10 MI S OF VANBANTS CORNER <i>RD</i>	08	08	1	400	400 ✓
B2648	<i>MD 444</i> CO 0033 000	.80 MI S OF MD 213	08	08	1	300	300 ✓
B2649	MD 0444 000	.50 MI N OF MD 213	08	08	1	600	600 ✓

Station	RouteNo:	Location	F.Cl	Assoc. ATR	Group	ADT		
						1991	1992	
County: 14 -- KENT COUNTY								
B2650	CO 0115 000	.20 MI S OF BOGLES WHARF RD	**	15	4	1600	1700	✓
B2651	MD 0445 000	.10 MI S OF MD 20	08	08	1	3100	3200	✓
B2652	MD 0445 000	.50 MI N OF MD 20	08	08	1	2600	2700	✓
B2653	MD 0445 000	.10 MI S OF SWAN CREEK RD	08	08	1	600	600	✓
B2654	<i>C-96</i> MD 0446 000	.20 MI S OF LNGFRD BRICES RD	<i>08</i>	08	1	800	800	✓
B2655	MD 0446 000	.80 MI S OF MD 20	08	08	1	800	800	✓
B2656	CO 0315 000	.50 MI S OF MD 213	**	14	1	300	325	✓
B2657	CO 0315 000	.50 MI S OF MD 298	08	08	1	200	150	✓
B2658	CO 0042 000	.50 MI N OF BLOOMFIELD RD	09	08	1	300	300	✓
B2659	MD 0514 000	.20 MI N OF MD 20	08	08	1	3550	3700	✓
B2660	MD 0561 000	.20 MI S OF MD 298	09	08	1	2300	675	✓
B2661	MD 0566 000	.50 MI E OF MD 292	07	08	1	1000	350	✓
B2662	MD 0661 000	.10 MI S OF WHALEY RD	09	08	1	125	100	✓
B2663	MD 0664 000	.10 MI E OF MD 289	09	08	1	725	700	✓
B2664	MD 0514 000	.50 MI N OF PORTERS GRV WATR	08	08	1	2200	425	✓
B2666	<i>MD 330</i> CO 0023 000	.20 MI E OF MASSEY OEL LINE RD	<i>09</i>	28	2	1000	1000	✓
B2667	CO 0018 000	.50 MI N OF MORGNEC RD	<i>09</i>	<i>08</i>	1	400	525	✓
B2668	CO 0018 000	.60 MI E OF MORGNEC RD	<i>09</i>	<i>08</i>	1	600	150	✓
B2669	MD 0020 000	.10 MI EAST OF MD 298	07	15	1	6400	6800	✓
B2671	MD 0213 000	.20 MI S OF MD 444	06	15	1	4175	4400	✓
B2672	MD 0291 000	.30 MI EAST OF MD 213	06	15	1	5750	6100	✓
B2673	MD 0291 000	.10 MI W OF MD 290	07	15	1	2900	2975	✓
B2674	MD 0330 000	.30 MI WEST OF DEL. LINE	04	15	1	700	475	✓


6-8

Station	RouteNo:	Location	F.Cl	Assoc. ATR	Group	ADT	
						1991	1992

County: 15 -- MONTGOMERY COUNTY

B2700	MD 0027 000	.10 MI N OF MD 355	06	40	1	19900	18375 ✓
B2701	MD 0027 000	.10 MI N OF DAVIS MILL RD	06	40	1	22400	23100 ✓
B2702	MD 0027 000	.10 MI N OF MD 108	06	40	1	21050	18125 ✓
B2703	MD 0027 000	.50 MI S OF MD 8D	06	40	1	17850	18400 ✓
B2704	MD 0028 000	.10 MI E OF MD 109	06	40	1	2800	2900 ✓
B2705	MD 0028 000	.10 MI E OF PEACH TREE RD	06	40	1	3950	4100 ✓
B2706	MD 0028 000	.10 MI E OF MD 117	06	40	1	5000	3875 ✓
B2707	MD 0028 000	.50 MI E OF MD 107	06	40	1	13150	13600 ✓
B2708	MD 0028 000	.10 MI W OF MD 112	06	40	1	10200	10500 ✓
B2709	MD 0028 000	.10 MI E OF TURKEY PFT.	06	40	1	11400	11625 ✓
B2710	MD 0028 000	.10 MI W OF JONES LANE	06	40	1	17450	18000 ✓
B2711	MD 0028 000	.10 MI E OF QUINCE ORCHARD	17	40	1	19325	20000 ✓
B2712	MD 0028 000	.10 MI E OF IS-270	14	40	1	35700	41325 ✓
B2713	MD 0028 000	.50 MI W OF MD 586	14	40	1	31775	32800 ✓
B2714	MD 0028 000	.10 MI E OF MD 586	14	40	1	29700	30600 ✓
B2715	MD 0028 000	.50 MI E OF MD 586	14	40	1	36900	40150 ✓
B2716	CO 5664 000	.10 MI N OF D.C.LINE	14	41	1	24700	25500 ✓
B2718	CO 5664 000	.10 MI N OF MD 410	**	14	1	40100	33950 ✓
B2719	CO 5664 000	.10 MI S OF MD 97	14	41	1	50000	51600 ✓
B2720	US 0029 000	.10 MI N OF MD 97	14	41	1	34025	35100 ✓
B2722	US 0029 000	.20 MI S OF MD 193	14	41	1	65350	67400 ✓
B2723	US 0029 000	.10 MI N OF MD 193	14	41	1	63125	65100 ✓
B2724	US 0029 000	.10 MI S OF MD 650	14	41	1	53400	51475 ✓
B2725	US 0029 000	.50 MI N OF MD 650	12	41	1	51800	53400 ✓
B2726	US 0029 000	.10 MI S OF COLUM RD	12	41	1	51300	52900 ✓

INDUSTRIAL ACCT




Station	RouteNo:	Location	F.Cl	Assoc. ATR	Group	ADT	
						1991	1992
County: 15 -- MONTGOMERY COUNTY							
B2728	US 0029 000	.50 MI S OF MD 198	02	41	1	47300	38475 ✓
B2729	US 0029 000	.10 MI S OF HOWARD CO LINE	02	41	1	40900	33275 ✓
B2730	MD 0080 000	.50 MI W OF MD 27	07	04	2	7025	5625 ✓
B2731	MD 0082 DDD	.20 MI N OF MD 191	17	40	1	4800	5675 ✓
B2732	MD 0095 000	1.0 MI W OF MD 109	08	40	1	600	575 ✓
B2733	CO 5665 000	.10 MI S OF MD 390	14	41	1	58700	60500 ✓
B2734	MD 0097 000	.10 MI S OF MD 391	14	41	1	41500	42800 ✓
B2735	MD 0097 000	.50 MI N OF MD 192	14	41	1	64300	58675 ✓
B2736	MD 0097 000	.10 MI S OF MD 586	14	41	1	67600	69700 ✓
B2737	MD 0097 000	.10 MI N OF MD 586	14	41	1	57800	37250 ✓
B2738	MD 0097 000	.10 MI N OF MD 193	14	41	1	49800	40875 ✓
B2739	MD 0097 000	1.0 MI N OF MD 193	14	41	1	58300	60100 ✓
B2740	MD 0097 000	.20 MI S OF MD 182	14	41	1	53000	54600 ✓
B2741	MD 0097 000	.10 MI N OF BACHELORS FOR	14	41	1	63100	36575 ✓
B2742	MD 0097 000	.10 MI N OF EMORY LANE	14	40	1	36125	37200 ✓
B2743	MD 0097 000	.50 MI S OF MD 108	14	41	1	35500	36600 ✓
B2744	MD 0097 000	.20 MI N GOLO MINE RD	06	41	1	8400	8875 ✓
B2745	MD 0107 000	.50 MI W OF MD 28	07	40	1	5400	5150 ✓
B2746	MD 0108 000	.10 MI E OF MD 124	06	41	1	6275	6500 ✓
B2747	MD 0108 000	.10 MI W OF MULLINIX MILL Mb	06	41	1	4625	4800 ✓
B2748	MD 0108 000	.10 MI W OF GRIFFITH RD	06	41	1	6275	6500 ✓
B2749	MD 0108 000	.50 MI E OF BRINK RD	06	40	1	9350	9600 ✓
B2750	MD 0108 000	.10 MI W OF MD 97	14	41	1	31900	32900 ✓
B2751	MD 0108 000	.20 MI E OF MD 97	14	41	1	37500	38700 ✓
B2752	MD 0108 000	.10 MI W OF MD 650	06	40	1	20900	21500 ✓

Station	RouteNo:	Location	F.Cl	Assoc. ATR	Group	ADT	
						1991	1992
County: 15 -- MONTGOMERY COUNTY							
B2753	MD 0108 000	.10 MI W OF HOWARD CO. LINE	13	04	2	11375	11700 ✓
B2754	MD 0109 000	.50 MI N OF MD 107	07	40	1	3400	3950 ✓
B2755	MD 0109 000	.50 MI S OF MD 28	07	40	1	2750	2800 ✓
B2756	MD 0109 000	.50 MI N OF MD 28	07	40	1	1600	1825 ✓
B2757	MD 0109 000	.10 MI S OF MD 95	07	40	1	1400	1400 ✓
B2758	MD 0109 000	.10 MI N OF MD 95	07	40	1	1600	1375 ✓
B2759	MD 0109 000	.10 MI W OF IS-270	09	40	1	1400	1400 ✓
B2760	MD 0112 000	.10 MI N OF MD 190	07	40	1	2400	2500 ✓
B2762	MD 0115 000	.20 MI W OF EMORY LANE	17	40	1	13700	16250 ✓
B2763	MD 0117 000	.10 MI W OF MD 121	07	40	1	3400	2775 ✓
B2764	MD 0117 000	.50 MI E OF MD 121	07	40	1	7500	7700 ✓
B2765	MD 0117 000	.10 MI E OF MD 118	16	40	1	13000	17075 ✓
B2766	MD 0118 000	.50 MI N OF MD 28	04	40	1	4300	4400 ✓
B2767	MD 0118 000	.10 MI N OF BLACK ROCK RD	04	40	1	4800	3625 ✓
B2768	MD 0118 000	.10 MI N OF MD 117	16	40	1	11400	11800 ✓
B2769	MD 0118 000	.20 MI S OF IS-270	14	40	1	31000	37275 ✓
B2770	MD 0118 000	.50 MI S OF MD 355	14	40	1	24300	25100 ✓
B2771	MD 0121 000	.50 MI N OF MD 28	07	40	1	400	325 ✓
B2772	MD 0121 000	.10 MI S OF IS-270	07	40	1	3000	3100 ✓
B2773	MD 0121 000	.50 MI S OF MD 355	07	40	1	7500	8150 ✓
B2774	MD 0124 000	.20 MI N OF MD 28	14	40	1	19875	20500 ✓
B2775	MD 0124 000	.20 MI S OF MD 117	14	40	1	27900	20975 ✓
B2776	MD 0124 000	.10 MI N OF MD 117	14	40	1	33850	34900 ✓
B2778	MD 0124 000	.30 MI N OF IS-270	14	40	1	81500	73575 ✓
B2779	MD 0124 000	.20 MI N OF EMORY GRIVE RD	16	40	1	13375	13800 ✓


TRI File - Coverage Data

Station	RouteNo:	Location	F.Cl	Assoc. ATR	Group	ADT	
						1991	1992
County: 15 -- MONTGOMERY COUNTY							
B2780	MD 0124 000	.50 MI N OF MD 115	07	40	1	26400	16450 ✓
B2781	MD 0124 000	.20 MI S OF WARFIELD RD	07	40	1	9975	10300 ✓
B2782	MD 0124 000	.50 MI N OF BRINK RD	07	40	1	13300	11975 ✓
B2783	MD 0124 000	.10 MI N OF WELSH RD	07	40	1	13650	14100 ✓
B2784	MD 0182 000	.30 MI N OF MD 97	16	41	1	14800	15300 ✓
B2785	MD 0182 000	.10 MI N OF MD 97	16	41	1	17375	17900 ✓
B2786	MD 0182 000	.10 MI S [↙] BONIFANT RD	16	41	1	16675	12725 ✓
B2787	MD 0182 000	.20 MI S OF MD 28	16	41	1	5000	5200 ✓
B2788	MD 0182 000	.10 MI N OF MD 28	14	41	1	17000	17500 ✓
B2789	MD 0182 000	.50 MI S OF MD 108	07	41	1	7300	7500 ✓
B2790	CO 1659 000	.10 MI W OF KEMP MILL RD	13	41	1	35000	36100 ✓
B2791	CO 1659 000	.10 MI W OF MD 650	13	41	1	31375	32300 ✓
B2792	MD 0185 000	.10 MI N OF D.C. LINE	14	40	1	39700	40900 ✓
B2793	MD 0185 000	.10 MI S OF MD 410	14	41	1	55400	57100 ✓
B2794	MD 0185 000	.10 MI N OF IS-495	14	41	1	42300	47775 ✓
B2795	MD 0185 000	.50 MI S OF MD 547	14	41	1	42750	44100 ✓
B2796	MD 0185 000	.10 MI N OF MD 192	14	41	1	67500	69600 ✓
B2797	MD 0185 000	.10 MI S OF MD 586	14	41	1	39000	37675 ✓
B2798	MD 0185 000	.20 MI N OF MD 586	14	41	1	35925	37000 ✓
B2799	MD 0185 000	.10 MI S OF MD 97	**			41500	42800 ✓
B2800	MD 0186 000	.20 MI N OF D.C. LINE	**			6200	6400 ✓
B2801	MD 0186 000	.20 MI S OF MD 410	17	40	1	2100	2200 ✓
B2802	MD 0187 000	.50 MI N OF MD 355	16	40	1	22200	22900 ✓
B2804	MD 0187 000	.20 MI S OF IS-495	14	40	1	38600	39800 ✓
B2805	MD 0187 000	.50 MI N OF IS-495	16	40	1	41400	47750 ✓



Station	RouteNo:	Location	F.Cl	Assoc. ATR	Group	ADT	
						1991	1992

County: 15 -- MONTGOMERY COUNTY							
B2806	MD 0187 000	.10 MI N OF IS-270 ✓	16	40	1	51600	41175 ✓
B2807	MD 0188 000	.10 MI S OF MD 190 ✓	16	40	1	6950	5750 ✓
B2808	MD 0188 000	.10 MI N OF MD 190 ✓	14	40	1	12700	13100 ✓
B2809	MD 0188 000	.50 MI W OF MD 191 ✓	14	40	1	8200	7050 ✓
B2810	MD 0188 000	.10 MI E OF MD 191 ✓	14	40	1	8500	8800 ✓
B2811	MD 0189 000	.10 MI S OF MD 190 ✓	16	40	1	16200	14525 ✓
B2812	MD 0189 000	.20 MI N OF TUCKERMAN LANE ✓	14	40	1	17400	17900 ✓
B2813	MD 0189 000	.50 MI S OF IS-270 ✓	16	40	1	18800	20425 ✓
B2814	MD 0189 000	.10 MI S OF MD 28 ✓	16	40	1	22200	24575 ✓
B2815	MD 0190 000	.10 MI E OF MD 112 ✓	07	40	1	2400	3225 ✓
B2816	MD 0190 000	.50 MI W OF MD 189 ✓	14	40	1	17800	18400 ✓
B2817	MD 0190 000	.90 MI W OF MD 188 ✓	14	40	1	45700	39825 ✓
B2818	MD 0190 000	.20 MI W OF MD 188 ✓	14	40	1	48300	49800 ✓
B2819	MD 0190 000	.20 MI W OF MD 614 ✓	**			45575	47000 ✓
B2820	MD 0190 000	1.0 MI W OF D.C. LINE ✓	14	40	1	42200	43500 ✓
B2821	MD 0190 000	.30 MI W OF D.C. LINE ✓	14	40	1	25325	32825 ✓
B2822	MD 0191 000	1.0 MI N OF MD 188 ✓	16	40	1	18600	19200 ✓
B2823	MD 0191 000	.10 MI S OF MD 188 ✓	16	40	1	16900	16050 ✓
B2824	MD 0191 000	.50 MI N OF MD 82 ✓	16	40	1	15700	16200 ✓
B2825	MD 0191 000	.30 MI S OF MD 82 ✓	16	40	1	12100	12500 ✓
B2826	MD 0191 000	.10 MI S OF MD 355 ✓	16	40	1	14300	14700 ✓
B2827	MD 0192 000	.10 MI E OF MD 185 ✓	16	41	1	11325	38775 ✓
B2828	MD 0192 000	.30 MI W OF MD 391 ✓	16	41	1	8400	8700 ✓
B2829	MD 0192 000	.20 MI W OF MD 97 ✓	16	41	1	7100	7300 ✓
B2830	MD 0192 000	.20 MI E OF MD 97 ✓	16	41	1	11700	12100 ✓



Post-it brand fax transmittal memo 7671 # of pages > 2

To: <i>Kare Hess</i>	From: <i>Peggy Adama</i>
Co.	Co. <i>SMA OOTS</i>
Dept.	Phone #
<i>333 1045</i>	Fax # <i>3</i>

by Administration

Page No: 70

Coverage Data

Date: 03/15/93

STATION	ROUTE	LOCATION	F.C.I.	Assoc. ATR	Group	ADT	
						1991	1992

Country	MONTGOMERY COUNTY								
82831	MD 0193 000	.10 MI W OF MD 97	14	41	1	24975	25700	✓	
82832	MD 0193 000	.10 MI E OF MD 97	14	41	1	43300	30575	✓	
82833	MD 0193 000	.50 MI W OF US 29	14	41	1	45300	47200	✓	
82834	MD 0193 000	.20 MI W OF 15-495	14	41	1	46800	42125	✓	
82835	MD 0193 000	.10 MI E OF MD 516	14	41	1	43100	44400	✓	
82836	MD 0193 000	.10 MI W OF MD 320	14	41	1	49600	46325	✓	
82837	MD 0193 000	.10 MI E OF MD 320	14	41	1	43300	44600	✓	
82838	MD 0195 000	.10 MI N OF D.C. LINE	16	41	1	11600	12775	✓	
82839	MD 0195 000	.50 MI S OF MD 193	16	41	1	16800	17300	✓	
82840	MD 0195 000	.20 MI E OF MD 650	06	41	1	13500	13900	✓	
82841	MD 0198 000	.10 MI E OF GOOD HOPE RD	06	41	1	16900	16525	✓	
82842	MD 0198 000	.10 MI W OF US 29	06	41	1	18000	18600	✓	
82845	MD 0198 000	.10 MI E OF US 29	06	04	2	38600	29225	✓	
82846	IS 0270 000	.10 MI E OF FREDERICK CO LINE	01	40	1	62900	64900	✓	
82845	IS 0270 000	.50 MI W OF MD 121	01	40	1	65800	67800	✓	
82847	IS 0270 000	.10 MI W OF FIELDS RD	11	40	1	108200	111600	✓	
82848	IS 0270 000	.10 MI E OF MD 28	11	40	1	141300	145700	✓	
82849	IS 0270 000	.20 MI W OF MONTROSE	11	40	1	141700	166125	✓	
82850	IS 0270 000	.10 MI E OF TUCKERMAN LANE	11	40	1	162600	175925	✓	
82851	IS 0270 Y	.50 MI W OF DEMOCRACY BLVD	11	40	1	83000	96325	✓	
82852	IS 0270 000	.10 MI E OF MD 187	11	40	1	78000	77025	✓	
82854	MD 0320 000	.10 MI S OF MD 410	16	41	1	27100	27900	✓	
82855	MD 0320 000	.10 MI N OF MD 410	16	41	1	25100	26275	✓	
82856	MD 0320 000	.10 MI S SILICO AVE	16	41	1	20100	20700	✓	
82857	MD 0320 000	.10 MI N OF SILICO AVE	16	41	1	26900	23450	✓	

Page 10

Year	Month	Day	Time
1950	1	1	10:00
1950	1	2	10:00
1950	1	3	10:00
1950	1	4	10:00
1950	1	5	10:00
1950	1	6	10:00
1950	1	7	10:00
1950	1	8	10:00
1950	1	9	10:00
1950	1	10	10:00
1950	1	11	10:00
1950	1	12	10:00
1950	1	13	10:00
1950	1	14	10:00
1950	1	15	10:00
1950	1	16	10:00
1950	1	17	10:00
1950	1	18	10:00
1950	1	19	10:00
1950	1	20	10:00
1950	1	21	10:00
1950	1	22	10:00
1950	1	23	10:00
1950	1	24	10:00
1950	1	25	10:00
1950	1	26	10:00
1950	1	27	10:00
1950	1	28	10:00
1950	1	29	10:00
1950	1	30	10:00
1950	1	31	10:00

Year	Month	Day	Time
1950	2	1	10:00
1950	2	2	10:00
1950	2	3	10:00
1950	2	4	10:00
1950	2	5	10:00
1950	2	6	10:00
1950	2	7	10:00
1950	2	8	10:00
1950	2	9	10:00
1950	2	10	10:00
1950	2	11	10:00
1950	2	12	10:00
1950	2	13	10:00
1950	2	14	10:00
1950	2	15	10:00
1950	2	16	10:00
1950	2	17	10:00
1950	2	18	10:00
1950	2	19	10:00
1950	2	20	10:00
1950	2	21	10:00
1950	2	22	10:00
1950	2	23	10:00
1950	2	24	10:00
1950	2	25	10:00
1950	2	26	10:00
1950	2	27	10:00
1950	2	28	10:00
1950	2	29	10:00
1950	2	30	10:00
1950	2	31	10:00

Year	Month	Day	Time
1950	3	1	10:00
1950	3	2	10:00
1950	3	3	10:00
1950	3	4	10:00
1950	3	5	10:00
1950	3	6	10:00
1950	3	7	10:00
1950	3	8	10:00
1950	3	9	10:00
1950	3	10	10:00
1950	3	11	10:00
1950	3	12	10:00
1950	3	13	10:00
1950	3	14	10:00
1950	3	15	10:00
1950	3	16	10:00
1950	3	17	10:00
1950	3	18	10:00
1950	3	19	10:00
1950	3	20	10:00
1950	3	21	10:00
1950	3	22	10:00
1950	3	23	10:00
1950	3	24	10:00
1950	3	25	10:00
1950	3	26	10:00
1950	3	27	10:00
1950	3	28	10:00
1950	3	29	10:00
1950	3	30	10:00
1950	3	31	10:00

State Highway Administration

TRI File - Coverage Data

Page No: 71

Date: 03/15/93

Station	RouteNo:	Location	F.Cl	Assoc. ATR	Group	ADT	
						1991	1992
County: 15 -- MONTGOMERY COUNTY							
82858	MD 0320 000	.10 MI S OF MD 193	16	41	1	32200	33200 ✓
82859	MD 0320	AT MONTGOMERY/PRINCE GEORGE CO LINE				21400	22100 ✓
82861	CO 4592 000	.10 MI W OF MD 320	**	41	1	6700	6250
82862	MD 0355 000	.10 MI S OF MD 191	14	40	1	40000	41200 ✓
82863	MD 0355 000	.10 MI S OF MD 410	14	40	1	61800	63700 ✓
82864	MD 0355 000	.10 MI N OF MD 410	14	40	1	34200	35300 ✓
82865	MD 0355 000	.20 MI S OF IS-495	14	40	1	58800	60600 ✓
82866	MD 0355 000	.10 MI N OF IS-495	14	41	1	64000	66000 ✓
82867	MD 0355 000	.10 MI N OF MD 547	14	40	1	79200	55675 ✓
82868	MD 0355 000	1.0 MI N OF MONTROSE RD	14	40	1	69800	72000 ✓
82869	MD 0355 000	.50 MI S OF GUDE DR	14	40	1	74100	76400 ✓
82870	MD 0355 000	.10 MI S OF FIELDS RD	14	40	1	58800	46850 ✓
82871	MD 0355 000	.50 MI S OF MD 124	14	40	1	40900	35175 ✓
82872	MD 0355 000	.50 MI N OF WATKINS MILL	14	40	1	33700	34700 ✓
82873	MD 0355 000	.50 MI S OF MD 118	14	40	1	17100	21150 ✓
82874	MD 0355 000	.10 MI N OF MD 118	06	40	1	27300	28100 ✓
82875	MD 0355 000	.20 MI S OF NEW CRT RD	07	40	1	28300	29200 ✓
82876	MD 0355 000	.50 MI N OF MD 121	07	40	1	7100	8625 ✓
82877	MD 0355 000	1.0 MI S OF MD 109	07	40	1	10100	10400 ✓
82878	MD 0390 000	.10 MI S OF MD 410	14	40	1	30800	31800 ✓
82879	MD 0390 000	.10 MI N OF MD 410	14	41	1	31200	32625 ✓
82880	MD 0390 000	.10 MI S OF MD 97	14	41	1	25800	26600 ✓
82881	MD 0391 000	.50 MI E OF IS 495	16	41	1	9900	10200 ✓
82882	MD 0391 000	.10 MI W OF MD 97	16	41	1	13900	14300 ✓
82883	MD 0391 000	.10 MI E OF MD 97	16	41	1	6600	6225 ✓


Year	Month	Day	Event	Location	Notes
1911	Jan	1
1911	Jan	2
1911	Jan	3
1911	Jan	4
1911	Jan	5
1911	Jan	6
1911	Jan	7
1911	Jan	8
1911	Jan	9
1911	Jan	10
1911	Jan	11
1911	Jan	12
1911	Jan	13
1911	Jan	14
1911	Jan	15
1911	Jan	16
1911	Jan	17
1911	Jan	18
1911	Jan	19
1911	Jan	20
1911	Jan	21
1911	Jan	22
1911	Jan	23
1911	Jan	24
1911	Jan	25
1911	Jan	26
1911	Jan	27
1911	Jan	28
1911	Jan	29
1911	Jan	30
1911	Jan	31

TRI File - Coverage Data

Station	RouteNo:	Location	F.Cl	Assoc. ATR	Group	ADT	
						1991	1992

County: 15 -- MONTGOMERY COUNTY							
B2884	MD 0391 000	.10 MI W OF US 29	16	41	1	7500	7700 ✓
B2885	MD 0391 000	.10 MI E OF US 29	16	41	1	6700	6900 ✓
B2886	MD 0391 000	.50 MI W OF MD 320	16	41	1	3100	5050 ✓
B2887	MD 0396 000	.20 MI E OF MD 614	16	40	1	19825	20400 ✓
B2888	MD 0396 000	1.0 MI W OF D.C LINE	16	40	1	16200	16700 ✓
B2889	MD 0396 000	.10 MI W OF D.C. LINE	16	40	1	39425	40600 ✓
B2890	MD 0410 000	.10 MI E OF MD 355	14	40	1	16200	16700 ✓
B2891	MD 0410 000	.10 MI W OF MD 185	14	41	1	35100	36200 ✓
B2892	MD 0410 000	.10 MI E OF MD 185	14	41	1	27400	19250 ✓
B2893	MD 0410 000	.30 MI W OF MD 390	14	41	1	46800	48300 ✓
B2894	MD 0410 000	.70 MI W OF US 29	14	41	1	29800	30700 ✓
B2896	MD 0410 000	.10 MI E OF US 29	14	41	1	15700	16200 ✓
B2897	MD 0410 000	.10 MI W OF MD 320	14	41	1	11900	12300 ✓
B2898	MD 0410 000	.20 MI W OF MD 195	14	41	1	10100	11750 ✓
B2899	IS 0495 000	.50 MI W OF MD 187	11	40	1	91700	99225 ✓
B2900	IS 0495 000	.10 MI E OF MD 187	11	40	1	83300	95325 ✓
B2901	IS 0495 000	.20 MI W OF MD 391	11	41	1	167100	199350 ✓
B2902	IS 0495 000	.10 MI E OF US 29	11	41	1	170300	174950 ✓
B2903	MD 0516 000	.20 MI E OF US 29	17	41	1	5000	5200 ✓
B2904	MD 0516 000	.20 MI E OF MD 787	17	41	1	10200	10500 ✓
B2905	MD 0547 000	.10 MI E OF MD 355	16	40	1	15750	16200 ✓
B2906	MD 0586 000	.10 MI W OF MD 185	14	41	1	49575	51100 ✓
B2907	MD 0586 000	.10 MI W OF MD 185	14	41	1	43900	45300 ✓
B2908	MD 0586 000	.10 MI E OF MD 193	14	41	1	22825	23500 ✓
B2909	MD 0586 000 CO 1579 000	.10 MI W OF MD 97	14	41	1	43000	44300 ✓

Station	RouteNo:	Location	F.Cl	Assoc. ATR	Group	ADT	
						1991	1992
County: 15 -- MONTGOMERY COUNTY							
B2910	MD 0614 000	.10 MI S OF MD 396	16	40	1	14425	22125 ✓
B2911	MD 0614 000	.10 MI N OF MD 396	16	40	1	11600	16350 ✓
B2912	MD 0650 000	.10 MI N OF IS 495	14	41	1	52300	53900 ✓
B2913	MD 0650 000	1.0 MI N OF IS 495	14	41	1	52300	53900 ✓
B2914	MD 0650 000	.10 MI S OF US 29	14	41	1	42500	53375 ✓
B2915	MD 0650 000	.10 MI N OF US 29	14	41	1	49025	50500 ✓
B2916	MD 0650 000	.80 MI N OF US 29	14	41	1	49300	50800 ✓
B2917	MD 0650 000	.10 MI N OF RANDOLPH RD	14	41	1	30375	30875 ✓
B2918	MD 0650 000	.50 MI S OF MD 198	13	41	1	20850	21500 ✓
B2919	MD 0650 000	.10 MI N OF MD 198	06	41	1	18000	18600 ✓
B2920	MD 0650 000	.20 MI N OF MD 108	07	40	1	6800	6075 ✓
B2921	MD 0787 000	.10 MI N OF MD 185	17	41	1	6500	6700 ✓
B2922	MD 0787 000	.10 MI S OF MD 320	17	41	1	8975	9300 ✓
B2923	MD 0787 000	.50 MI S OF MD 516	17	41	1	12200	12600 ✓
B2924	MD 0117 000	.20 MI W OF IS-270	14	40	1	44700	41850 ✓
B2925	CO 0046 000	.50 MI S OF HOWARD CO LINE	**	41	1	1425	1500 ✓
B2927	CO 0027 000	.30 MI E OF MD 124	**	40	1	6450	6700 ✓
B2931	CO 0166 000	.30 MI W OF MD 187	**	40	1	38100	48175 ✓
B2935	CO 0144 000	.50 MI E OF IS -270	**	40	1	50400	52000 ✓
B2936	CO 4552 000	.50 MI S OF MD 198	**	40	1	10475	10800 ✓
B2938	CO 2603 000	.10 MI E OF HUGHES RD	**	41	1	700	700 ✓
B2939	CO 0261 000	.20 MI W OF MD 117	**	40	1	975	1000 ✓
B2940	CO 0281 000	.20 MI E MARTINSBURG RD	**	41	1	1700	1800 ✓
B2941	CO 0281 000	.20 MI W OF POOLSVILLE LANE	**	40	1	2400	2025 ✓
B2942	CO 0273 000	.50 MI S OF WESTERLY RD	**	41	1	600	850 ✓




Station	RouteNo:	Location	F.Cl	Assoc. ATR	Group	AOT	
						1991	1992
County: 15 -- MONTGOMERY COUNTY							
B2943	CO 0054 000	.50 MI E OF MD 108	**	41	1	2800	2900 ✓
B2944	MO 0027 000	.20 MI N OF MD 80	06	04	2	13800	14200 ✓
B2945	MO 0027 000	.10 MI S OF MD 108	06	04	1	22500	23200 ✓
B2946	MD 0028 000	.30 MI W OF I-270	14	04	1	32925	33900 ✓
B2947	US 0029 000	.10 MI SOUTH OF I-495	14	41	1	62350	64300 ✓
B2948	MD 0097 000	.10 MI N OF I-495	14	41	1	67975	70200 ✓
B2949	MO 0115 000	.20 MI W OF MD 28	17	04	1	16125	16600 ✓
B2950	MD 0124 000	.20 MI SOUTH OF MD 108	07	04	1	11075	11400 ✓
B2951	MD 0185 000	.10 MI SOUTH OF I-495	14	41	1	54275	56000 ✓
B2952	MD 0189 000	.10 MI SOUTH OF I-270	16	40	1	23975	24700 ✓
B2953	MO 0191 000	.10 MI S OF I-495	16	40	1	8775	9000 ✓
B2954	MO 0193 000	.30 MI E OF MD 185	14	41	1	49475	51000 ✓
B2955	MD 0193 000	.20 MI W OF MD 586	14	41	1	25700	21250 ✓
B2956	MO 0320 000	.10 MI N OF MD 193	16	41	1	40000	23025 ✓
B2957	MO 0355 000	.40 MI S OF I-495	14	41	1	42500	60825 ✓
B2958	MO 0547 000	.20 MI W OF MD 185	16	40	1	12400	12750 ✓
B2959	MD 0586 000	.10 MI E OF MD 28	14	40	1	44900	30575 ✓
B2960	MD 0650 000	.20 MI S OF I-495	14	40	1	50400	52000 ✓
B2961	IS 0370 000	EAST OF I-270	**			0	52575 ✓
B2962	MD 0184 000	EAST OF US 29	**			10899	14475 ✓
P0004	IS 0270 000	SOUTH OF MD 121	11		1	61220	64349 ✓
P0040	IS 0495 000	AT PERSIMMON TREE RO OVERPASS	11		1	165885	177330 ✓
P0041	IS 0495 000	.7 MI WEST OF MD 650	11		1	173144	178164 ✓
P0048	US 0029 000	NORTH OF RANDOLPH ROAD				0	48377 ✓

Station	RouteNo:	Location	F.Cl	Assoc. ATR	Group	AOT		
						1991	1992	
County: 16 -- PRINCE GEORGES COUNTY								
B3100	US 0001 000	.20 MI N OF O.C. LINE	**			22225	22900	✓
B3101	US 0001 000	.10 MI N OF MD 208	**			23125	23800	✓
B3102	US 0001 000	.10 MI N OF US 1 ALT	**			23500	24250	✓
B3103	US 0001 000	.10 MI N OF MD 410	**			27350	28200	✓
B3104	US 0001 000	.10 MI N OF MD 500	**			50625	52200	✓
B3105	US 0001 000	.10 MI S OF MD 193	**			48700	40650	✓
B3106	US 0001 000	.20 MI NORTH OF MD 193	**			59050	60900	✓
B3107	US 0001 000	.20 MI N OF IS 95	**			43075	44400	✓
B3108	US 0001 000	.10 MI N OF MD 212	**			34500	30725	✓
B3109	US 0001 000	.10 MI N OF MUIRKIRK RD	**			32150	33100	✓
B3110	US 0001 000	.10 MI N OF CONTEE MD	14	41	1	29125	30000	✓
B3111	US 0001 000	.10 MI N OF CHERRY LANE	14	41	1	39550	40800	✓
B3112	US 0001 AL	.20 MI N OF D.C. LINE	16	41	1	25550	26300	✓
B3113	US 0001 AL	.20 MI S OF US 1	16	41	1	15250	15700	✓
B3114	MD 0003 000	.40 MI N OF US 50	14	06	2	33775	34400	✓
B3115	MD 0004 000	.20 MI N OF US 301	12	23	1	38100	33975	✓
B3116	MD 0004 000	.20 MI S OF MD 223	12	23	2	36250	37400	✓
B3117	MD 0004 000	.20 MI N OF MD 223	12	23	2	51775	41050	✓
B3118	MD 0004 000	.50 MI S OF MD 337	12	23	1	56000	51325	✓
B3119	MD 0004 000	.20 MI S OF IS 95	12	23	1	59200	61000	✓
B3120	MD 0004 000	.20 MI N OF IS 95	12	23	2	59600	34325	✓
B3121	MD 0004 000	.10 MI S OF MD 458	12	23	1	35750	37150	✓
B3122	MD 0004 000	.10 MI S OF D.C. LINE	12	23	1	39000	26725	✓
B3123	US 0301 000	.20 MI N OF CHARLES CO LINE	12	06	1	60900	59650	✓
B3124	MD 0005 000	.10 MI N OF US 301	12	06	2	37975	38700	✓

Station	RouteNo:	Location	F.Cl	Assoc. ATR	Group	AOT	
						1991	1992

County: 16 -- PRINCE GEORGES COUNTY							

83125	MD 0005 000	.10 MI S OF SURRATTS RD	12	06	1	51500	44675 ✓
83126	MD 0005 000	.20 MI S OF MD 223	12	06	2	41350	42100 ✓
83127	MD 0005 000	.20 MI N OF MD 223	12	06	2	51500	51075 ✓
83128	MD 0005 000	.30 MI S OF MD 337	12	23	1	73625	75900 ✓
83129	MD 0005 000	.20 MI N OF MD 337	12	23	1	64000	55450 ✓
83130	MD 0005 000	.20 MI S OF IS 95	12	23	1	64475	66500 ✓
83131	MD 0005 000	.50 MI N OF IS-95	12	23	1	46200	48650 ✓
83132	MD 0005 000	.20 MI N OF MD 414	12	23	1	39975	41200 ✓
83134	MD 0005 000	.10 MI S OF MD 637	12	41	1	42875	44200 ✓
83135	US 0050 000	.10 MI E OF D.C. LINE	12	41	1	72975	75200 ✓
83136	US 0050 000	.20 MI E OF MD 201	12	41	1	66950	69000 ✓
83139	US 0050 000	.20 MI W OF IS 95	12	41	1	70825	74100 ✓
83140	IS 0068 000	.20 MI E OF IS 95	12	41	1	79600	82100 ✓
83141	IS 0068 000	.10 MI W OF MD 193	12	41	1	65100	67100 ✓
83142	IS 0068 000	.20 MI W OF US 301	12	41	1	52300	53900 ✓
83143	IS 0095 000	.30 MI N OF US 1	11	41	1	163800	196125 ✓
83144	IS 0095 000	.30 MI N OF MD 201	11	41	1	159200	191250 ✓
83145	IS 0095 000	.30 MI S OF MD 201	**			158200	195050 ✓
83147	IS 0095 000	.20 MI N OF US 50	11	41	1	165700	185225 ✓
83148	IS 0095 000	.10 MI S OF MD 704	11	41	1	153000	170750 ✓
83149	IS 0095 000	.20 MI S OF MD 202	11	41	1	144200	161750 ✓
83151	IS 0095 000	.10 MI S OF MD 4	11	23	1	128900	138225 ✓
83152	IS 0095 000	.20 MI N OF MD 5	11	06	2	125600	119225 ✓
83154	IS 0095 000	.20 MI S OF MD 414	11	23	1	115300	116125 ✓
83155	IS 0095 000	.20 MI S OF MD 210	11	06	1	108900	129125 ✓



Station	RouteNo:	Location	F.Cl	Assoc. ATR	Group	ADT		
						1991	1992	
County: 16 -- PRINCE GEORGES COUNTY								
B3156	IS 0095 000	.50 MI N OF VA. LINE	11	23	1	160700	152025	✓
B3157	MD 0193 000	.10 MI W OF MD 650	14	41	1	37275	38400	✓
B3158	MD 0193 000	.10 MI E OF MD 650	14	41	1	52400	54000	✓
B3159	MD 0193 000	.20 MI E OF MD 212	14	41	1	48600	36150	✓
B3160	MD 0193 000	.10 MI W OF ADELPHI RD	14	41	1	27700	28600	✓
B3161	MD 0193 000	.30 MI E OF ADELPHI RD	14	41	1	29200	30100	✓
B3162	MD 0193 000	.40 MI W OF US 1	14	41	1	36900	40475	✓
B3163	MD 0193 000	.10 MI W OF MD 201	14	41	1	54225	55900	✓
B3164	MD 0193 000	.20 MI W OF IS 95	14	41	1	34900	36000	✓
B3165	MD 0193 000	.20 MI W OF MD 295	14	41	1	36700	45125	✓
B3166	MD 0193 000	.20 MI E OF MD 295	14	41	1	59600	61400	✓
B3167	MD 0193 000	.30 MI E OF MD 564	14	41	1	24900	25700	✓
B3168	MD 0193 000	.10 MI W OF MD 450	16	41	1	19500	30150	✓
B3169	MD 0193 000	.10 MI E OF MD 450	06	41	1	16100	16600	✓
B3170	MD 0197 000	.20 MI N OF US 301	16	41	1	15125	15600	✓
B3171	MD 0197 000	.10 MI S OF MD 450	14	41	1	23900	24600	✓
B3172	MD 0197 000	.10 MI N OF MD 450	14	41	1	20200	20675	✓
B3173	<i>65198</i> MD 0197 000	.10 MI N OF 6TH STREET ✓	16	41	1	14600	15100	✓
B3174	<i>65199</i> MD 0197 000	.20 MI S OF JERICO PK RD ✓ <i>mk</i>	16	41	1	14100	14500	✓
B3175	MD 0197 000	.20 MI S OF MD 295	14	41	1	18200	18475	✓
B3176	MD 0197 000	.20 MI N OF 295 ✓	14	41	1	41000	42300	✓
B3177	MD 0201 000	.20 MI N OF D C LINE	12	41	1	126450	130400	✓
B3178	MD 0201 000	.10 MI N OF MD 295	14	41	1	40700	26725	✓
B3179	MD 0201 000	.30 MI S OF MD 450	14	41	1	31600	32600	✓
B3180	MD 0201 000	.20 MI N OF MD 450	14	41	1	36500	37600	✓

Station	RouteNo:	Location	F.Cl	Assoc. ATR	Group	AOT	
						1991	1992
County: 16 -- PRINCE GEORGES COUNTY							
B3181	MD 0201 000	.10 MI S OF MD 412	14	41	1	34975	31125
B3182	MD 0201 000	.10 MI N OF MD 410	14	41	1	48100	49600
B3183	MD 0201 000	.10 MI N OF MD 434	14	04	1	38200	39400
B3184	MD 0201 000	.10 MI S OF IS 95	16	04	1	37350	52425
B3185	MD 0201 000	.10 MI N OF IS 95	16	04	1	37700	38900
B3186	MD 0201 000	.20 MI S OF MD 212	16	41	1	25700	26500
B3187	MD 0202 000	.20 MI N OF OLD MARLBORO PK-	06	41	1	13800	27050
B3188	MD 0202 000	.20 MI N OF MD 193	06	41	1	23300	24000
B3189	MD 0202 000	.10 MI S OF MD 214	06	41	1	31400	32400
B3190	MD 0202 000	.20 MI S OF IS 95	14	41	1	21500	39850
B3191	MD 0202 000	.20 MI N OF IS 95	14	41	1	46600	48000
B3192	MD 0202 000	.20 MI S OF MD 704	14	41	1	42350	43700
B3193	MD 0202 000	.20 MI N OF MD 704	14	41	1	40175	35150
B3194	MD 0202 000	.30 MI S OF US 50	14	41	1	43200	44500
B3195	MD 0202 000	.20 MI N OF US 50	14	41	1	38500	39700
B3196	MD 0202 000	.20 MI S OF MD 450	14	41	1	25900	21150
B3197	MD 0450 000	.20 MI N OF MD 202	14	41	1	39200	40400
B3198	MD 0208 000	.10 MI N OF US 1 ALT	17	41	1	14800	15300
B3199	MD 0208 000	.40 MI N OF ALLISON ST	17	41	1	9700	13575
B3200	MD 0208 000	.10 MI S OF MD 500	16	41	1	12575	13000
B3201	MD 0210 000	.20 MI S OF MD 373	06	06	2	21000	21400
B3202	MD 0210 000	.20 MI N OF MD 373	16	23	1	27000	26450
B3203	MD 0210 000	.20 MI N OF OLD FORT RD	06	23	1	36300	37400
B3206	MD 0210 000	.20 MI N OF IS 95	14	23	1	22700	19250
B3207	MD 0210 000	.20 MI S OF O C LINE	14	23	1	31100	32100




Station	RouteNo:	Location	F.Cl	Assoc. ATR	Group	AOT	
						1991	1992

County: 16 -- PRINCE GEORGES COUNTY

B3208	MD 0211 000	.20 MI S OF MD 501	17	41	1	17200	17700	✓
B3209	MD 0212 000	.20 MI N OF D C LINE	16	41	1	25200	26000	✓
B3210	MD 0212 000	.10 MI S OF MD 211	16	41	1	34475	35500	✓
B3211	MD 0212 DDO	.10 MI N OF MD 211	16	41	1	345DD	35600	✓
B3212	MD 0212 000	.10 MI N OF MD 410	16	41	1	35925	37000	✓
B3214	MD 0212 000	.10 MI N OF MD 193	**			22200	22900	✓
B3215	MD 0212 000	.10 MI N OF ADELPHI RD	16	41	1	18300	18900	✓
B3216	MD 0212 000	.20 MI S OF IS 495	16	41	1	15275	15700	✓
B3217	MD 0212 000	.10 MI S OF CHERRY HILL	16	41	1	20625	21300	✓
B3218	MD 0214 000	.10 MI E OF D C LINE	14	41	1	25200	20850	✓
B3219	MD 0214 000	.10 MI W OF IS 95	14	41	1	48400	49900	✓
B3220	MD 0214 000	.10 MI E OF IS 95	14	41	1	55300	38025	✓
B3221	MD 0214 000	.20 MI E OF MD 202	14	41	1	39200	40400	✓
B3222	MD 0214 000	.10 MI E OF MD 558 <i>193</i>	14	41	1	17200	17550	✓
B3223	MD 0214 000	.20 MI W OF US 301	06	06	2	16800	14175	✓
B3225	MD 0218 000	.10 MI E OF D C LINE	16	23	1	16025	16500	✓
B3226	MD 0212 000	.10 MI E OF MD 458	16	23	1	24600	22125	✓
B3227	MD 0223 000	.30 MI N OF LIVINGSTON RD	14	23	1	7300	7500	✓
B3228	MD 0233 000	.20 MI N OF TEMPLE HILL RD	14	23	1	10200	14125	✓
B3229	MD 0223 000	.10 MI S OF 4D 5 ✓	14	23	1	24400	21725	✓
B3230	MD 0223 000	.10 MI N OF MD 5	14	23	1	18700	12425	✓
B3231	MD 0223 000	.10 MI N OF ROSARYVILLE RD	14	23	1	23500	23500	✓
B3232	MD 0223 000	.30 MI S OF MD 4	14	23	1	288DD	12425	✓
B3233	<i>009</i> MU 0585-000	.10 MI S OF MD 193	13	41	1	7000	7200	✓
B3234	MD 0295 000	.10 MI N OF D.C. LINE <i>V5 50</i>	11	23	1	92700	95600	✓

Station	RouteNo:	Location	F.Cl	Assoc. ATR	Group	ADT	
						1991	1992
County: 16 -- PRINCE GEORGES COUNTY							
B3235	MD 0295 000	.10 MI N OF MD 202	11	41	1	91250	94100 ✓
B3236	MD 0295 000	.20 MI N OF MD 450	11	41	1	92000	94900 ✓
B3237	MD 0295 000	.10 MI N OF IS 95	12	41	1	96700	99700 ✓
B3238	MD 0295 000	.10 MI N OF MD 193	12	06	2	94800	96600 ✓
B3240	MD 0295 000	.10 MI N OF MD 197	22	06	3	62100	63300 ✓
B3241	US 0301 000	.20 MI N OF MD 381	02	06	2	25725	26200 ✓
B3242	US 0302 000	.20 MI S OF MD 4 ✓	02	06	2	31100	25575 ✓
B3243	US 0301 000	.20 MI N OF MD 725	02	06	2	42900	31975 ✓
B3244	US 0301 000	.20 MI S OF MD 214	02	06	2	31900	31875 ✓
B3245	US 0301 000	.20 MI N OF MD 214	02	06	2	32600	33850 ✓
B3246	US 0301 000	.10 MI S OF MD 197	02	06	2	40675	35725 ✓
B3247	MD 0332 000	.10 MI E OF D.C. LINE	16	41	1	14375	14800 ✓
B3248	MD 0332 000	.10 MI W OF MD 214	16	41	1	10300	10600 ✓
B3249	MD 0337 000	.30 MI N OF MD 5	16	23	1	28600	29500 ✓
B3250	MD 0337 000	.20 MI N OF SUITLAND RD	16	23	1	30100	31000 ✓
B3252	MD 0337 000	.10 MI S OF MD 4	16	23	1	17500	18000 ✓
B3253	MD 0373 000	.10 MI N OF MD 210	06	23	1	14000	14400 ✓
B3254	MD 0373 000	.10 MI S OF MD 5	07	23	1	2600	2700 ✓
B3255	MD 0381 000	.20 MI N OF US 301	07	23	1	6775	7000 ✓
B3256	MD 0381 000	.10 MI N OF MD 382	07	06	2	2900	2925 ✓
B3258	MD 0382 000	.10 MI N OF MD 381	07	23	1	1100	1150 ✓
B3259	MD 0382 000	.10 MI S OF US 301	16	23	1	4200	5025 ✓
B3260	MD 0410 000	.10 MI W OF MD 650	14	41	1	18675	19300 ✓
B3261	MD 0410 000	.10 MI E OF MD 650	14	41	1	20600	18625 ✓
B3262	MD 0410 000	.10 MI W OF MD 212	14	41	1	25400	26200 ✓

Station	RouteNo:	Location	F.Cl	Assoc. ATR	Group	AOT	
						1991	1992
County: 16 -- PRINCE GEORGES COUNTY							
B3263	MD 0410 000	.10 MI E OF MD 212	14	41	1	38575	23575 ✓
B3264	MD 0410 000	.10 MI W OF MD 500	14	41	1	29725	30700 ✓
B3265	MD 0410 000	.10 MI W OF US 1	14	41	1	47500	37775 ✓
B3266	MD 0410 000	.10 MI W OF MD 201	14	41	1	35700	36800 ✓
B3267	MD 0410 000	.10 MI E OF MD 201	14	41	1	29500	36575 ✓
B3268	MD 0414 000	.20 MI E OF MD 210	14	23	1	20825	21500 ✓
B3269	MD 0414 000	.20 MI W OF IS 95	14	23	1	29375	29025 ✓
B3270	MD 0414 000	.20 MI E OF IS 95	14	23	1	27800	28700 ✓
B3271	MD 0414 000	.10 MI W OF MD 5	14	23	1	42125	37025 ✓
B3272	MD 0414 000	.10 MI S OF MD 458	17	23	1	29300	30200 ✓
B3273	MD 0414 000	.10 MI N OF MD 458	17	23	1	30400	15375 ✓
B3274	MD 0430 000	.10 MI E OF US 1	14	41	1	20800	21400 ✓
B3275	^{MU 0115 0091} MD 0434 000	.10 MI W OF MD 201	17	41	1	6100	6300 ✓
B3276	MD 0450 000	.10 MI E OF US 1 ALT	16	41	1	36600	37700 ✓
B3277	MD 0450 000	.10 MI E OF MD 201	16	41	1	41500	35675 ✓
B3278	MD 0450 000	.10 MI W OF MD 295	14	41	1	35200	36300 ✓
B3279	MD 0450 000	.10 MI E OF MD 295	14	41	1	30475	33425 ✓
B3280	MD 0450 000	.10 MI W OF IS 95	14	41	1	35925	37000 ✓
B3281	MD 0450 000	.10 MI E OF IS 95	14	41	1	54800	56500 ✓
B3282	MD 0450 000	.10 MI E OF MD 564	14	41	1	22075	22800 ✓
B3283	MD 0450 000	.10 MI W OF MD 193	14	41	1	17600	13250 ✓
B3284	MD 0450 000	.20 MI W OF MD 197	14	41	1	21025	21700 ✓
B3285	MD 0450 000	.20 MI E OF MD 197	14	41	1	18600	16050 ✓
B3287	MD 0458 000	.10 MI W OF MD 4	14	41	1	34700	40725 ✓
B3288	MD 0458 000	.10 MI W OF MARLBORO RD	14	41	1	24800	25600 ✓




Station	RouteNo:	Location	F.Cl	Assoc. ATR	Group	AOT	
						1991	1992
County: 16 -- PRINCE GEORGES COUNTY							
B3289	IS 0495 000	.10 MI W OF MD 212	11	41	1	162700	194250 ✓
B3291	MD 0500 000	.10 MI E OF O.C. LINE	16	41	1	43300	25325 ✓
B3292	MD 0500 000	.10 MI E OF MD 501	16	41	1	22150	22800 ✓
B3294	¹⁴⁹ MU 0105 000	.10 MI W OF US 1 ✓	16	41	1	28200	29100 ✓
B3296	MD 0501 000	.10 MI W OF MD 500	16	41	1	17900	13775 ✓
B3297	^{MD 193} MD 0556 000	.20 MI N OF MD 202 ✓	04	41	1	6300	5450 ✓
B3298	MD 0193 000	.10 MI S OF MD 214	04	41	1	9400	9700 ✓
B3299	MD 0193 000	.20 MI N OF MD 214	04	41	1	8600	12075 ✓
B3300	MD 0564 000	.10 MI E OF MD 450	16	41	1	18325	18900 ✓
B3301	MD 0564 000	.20 MI E OF MD 193	16	41	1	10500	9825 ✓
B3302	MD 0637 000	.10 MI W OF MD 5	16	41	1	15200	15700 ✓
B3303	MD 0650 000	.10 MI N OF O.C. LINE	14	41	1	37700	38900 ✓
B3304	MD 0650 000	.10 MI S OF MD 410	14	41	1	41300	41275 ✓
B3305	MD 0650 000	.10 MI S OF MD 193	14	41	1	43450	44800 ✓
B3306	MD 0650 000	.10 MI N OF MD 193	14	41	1	56600	35650 ✓
B3307	MD 0704 000	.20 MI E OF D C LINE ✓	14	41	1	22425	23100 ✓
B3308	MD 0704 000	.10 MI E OF SHERRIFF RD	14	41	1	23800	25500 ✓
B3309	MD 0704 000	.20 MI W OF MD 202	14	41	1	30225	31200 ✓
B3310	MD 0704 000	.20 MI E OF MD 202	14	41	1	27625	28500 ✓
B3311	MD 0704 000	.10 MI W OF IS 95	14	14	1	25200	26000 ✓
B3312	MD 0704 000	.20 MI W OF US 50 ^{IS 595} ✓	14	41	1	32525	33500 ✓
B3313	MD 0704 000	.20 MI E OF US 50 ^{IS 595} ✓	14	41	1	26700	27500 ✓
B3314	CO 0232 000	.10 MI N OF MD 193	**	41	1	14050	14500 ✓
B3315	CO 0232 000	.10 MI S OF MD 193	**	41	1	15225	15700 ✓
B3316	CO 0599 000	.10 MI W OF MD 5	**	41	1	6325	6500 ✓

Station	RouteNo:	Location	F.Cl	Assoc. ATR	Group	AOT	
						1991	1992
County: 16 -- PRINCE GEORGES COUNTY							
B3317	MU 0059-000	.10 MI S OF MD 202	15	23	1	40700	42000
B3318	CO 3074 000	.20 MI E OF D.C. LINE	**	41	1	25900	26700
B3319	CO 3074 000	.10 MI W OF MD 458	**	41	1	21550	19225
B3320	CO 3074 000	.10 MI E OF MD 458	**	41	1	22300	23000
B3321	CO 3074 000	.10 MI N OF PUMPHREY DRIVE	**	41	1	12900	19225
B3322	CO 0114 000	.10 MI S OF MD 210	**	41	1	14200	14600
B3323	CO 0118 000	.10 MI S OF LIVINGSTN RD	**			11200	11500
B3324	GV 0006 000	.10 MI E OF MD 201	15	06	1	7275	7400
B3325	GV 0006 000	.10 MI W OF MD 295	15	41	1	6975	7200
B3326	GV 0006 000	.30 MI E OF MD 295	15	06	1	10475	10700
B3327	GV 0119 000	.30 MI E OF MD 5	15	41	1	20700	21300
B3328	CO 0081 000	.10 MI W OF MD 337	**	41	1	20700	16975
B3329	CO 0081 000	.10 MI E OF MD 458	**	41	1	17800	18400
B3330	US 0001 AL	.10 MI N OF MD 208	16	24	1	31725	32800
B3331	MD 0004 000	.20 MI N OF MD 458	12	06	1	30350	30900
B3334	US 0050 000	.10 MI E OF MD 202	12	24	1	52225	54000
B3336	MD 0197 000	.10 MI S OF MD 198	14	24	1	24725	30050
B3337	MO 0198 000	.20 MI W OF I-95	14	24	2	38900	40200
B3339	MO 0202 000	.20 MI S OF MD 193	06	24	1	19550	20200
B3340	MD 0210 000	.20 MI S OF I-95	14	24	1	24950	25800
B3341	MD 0212 000	.10 MI S OF MD 193	16	24	1	44125	45600
B3342	MD 0214 000	.30 MI E OF US 301	06	24	2	5025	11250
B3343	MD 0214 000	.10 MI W OF MD 332	14	24	1	37200	38500
B3344	MD 0295 000	.20 MI S OF MD 197	02	24	1	60300	68650
B3345	MD 0381 000	.20 MI S OF MD 382	07	06	1	3300	3625

Station	RouteNo:	Location	F.Cl	Assoc. ATR	Group	AOT	
						1991	1992

County: 16 -- PRINCE GEORGES COUNTY							
B3346	MD 0450 000	.10 MI W OF IS 95	14	24	2	42500	31825 ✓
B3347	MD 0458 000	.20 MI S OF MD 218	14	24	1	38700	42725 ✓
B3348	MD 0500 000	.10 MI E OF MD 410	16	24	1	19600	16325 ✓
B3349	MD 0564 000	.10 MI W OF MD 197	16	24	1	8600	8450 ✓
B3350	IS 0095 000	NORTH OF MD 212	**			112000	143650 ✓
B3351	IS 0295 000	SOUTH OF O.C. LINE	**			68300	70400 ✓
B3352	IS 0095 X	PARK AND RIDE	**			26999	27900 ✓
B3353	IS 0095 000	I-95 SOUTH OF MD 212	**			155000	151250 ✓
P0006	MD 0004 000	WEST OF PATUXENT RIVER	02		2	41816	39390 ✓
P0043	IS 0095 000	SOUTH OF MD 214	11		1	144097	152366 ✓
P0049	IS 0095	AT TEMPLE HILLS ROAD				0	119175 ✓
P0055	IS 0095	AT GOOOLUCK ROAD				0	178960 ✓
P0056	MD 0210	SOUTH OF OLD FORT ROAD				0	48878 ✓



Station	RouteNo:	Location	F.Cl	Assoc. ATR	Group	ADT	
						1991	1992
County: 17 -- QUEEN ANNE COUNTY							
B3500	MD 0008 000	.50 MI N OF KENT PT. RD	07	08	1	2750	2800 ✓
B3501	MD 018C 000	.10 MI E OF US 50	09	36	4	6825	7200 ✓
B3502	MD 018C 000	.10 MI E OF JOSEPH BOYLES	06	08	1	3200	3300 ✓
B3503	MD 018C 000	.50 MI W OF CHERRY LANE 1	06	08	6	2050	2100 ✓
B3504	MD 0019 000	.50 MI W OF MD 405	07	28	2	1700	925 ✓
B3505	MD 0019 000	.10 MI W OF US 301	**			1000	675 ✓
B3506	MD 0019 000	.10 MI E OF US 301	07	08	1	1400	525 ✓
B3507	MD 0019 000	1.0 MI W OF MD 313	07	08	1	1300	575 ✓
B3508	US 0050 000	.50 MI W OF MD 456A	02	36	4	27675	29200 ✓
B3509	US 0050 000	1.0 MI W OF MD 213	02	08	1	30350	31300 ✓
B3510	US 0050 000	.50 MI E OF MD 213	02	36	4	19575	20700 ✓
B3511	MD 0213 000	.10 MI S OF MD 309	06	28	2	4725	4800 ✓
B3512	MD 0213 000	1.0 MI N OF MD 309	06	28	2	4075	4200 ✓
B3513	MD 0213 000	.50 MI S OF MD 18 ✓	06	28	2	7925	8100 ✓
B3514	MD 0213 000	.50 MI S OF S.E. CREEK RD	06	28	2	6525	5750 ✓
B3515	MD 0213 000	1.0 MI N OF MD 300	06	28	2	6200	6300 ✓
B3516	MD 0213 000	1.0 MI S OF UNION CH RD	06	28	2	7500	7600 ✓
B3517	MD 0290 000	.10 MI S OF US 301	08	08	1	1600	1700 ✓
B3518	MD 0290 000	.50 MI N OF US 301	08	08	1	3900	4000 ✓
B3519	MD 0290 000	1.0 MI S OF MD 544	08	08	1	1900	2000 ✓
B3520	MD 0300 000	.50 MI E OF BARCLAY RD	06	08	1	800	800 ✓
B3521	MD 0300 000	.10 MI W OF US 301	03	08	1	1400	1400 ✓
B3522	MD 0300 000	.10 MI W OF MD 290	06	08	1	2200	2300 ✓
B3523	MD 0300 000	.50 MI W OF MD 313	06	08	1	3200	3300 ✓
B3524	MD 0300 000	.10 MI W OF PETERS CORNER RD	06	08	1	2500	1450 ✓

Station	RouteNo:	Location	F.Cl	Assoc. ATR	Group	ADT	
						1991	1992

County: 17 -- QUEEN ANNE COUNTY							

B3525	US 0301 000	.10 MI N OF US 50	02	28	2	23325	23800 ✓
B3526	US 0301 000	.50 MI N OF MD 456A	02	28	2	19575	19900 ✓
B3527	US 0301 000	.10 MI N OF MD 304	02	28	2	12150	12400 ✓
B3528	US 0301 000	.10 MI N OF MD 305	02	28	2	12800	11525 ✓
B3529	US 0301 000	.50 MI N OF MD 19	02	28	2	10700	10900 ✓
B3530	MD 0302 000	.10 MI E OF DELL FOXX RD	08	08	1	1950	2000 ✓
B3531	MD 0302 000	.10 MI W OF MD 313	08	08	1	2300	2400 ✓
B3532	MD 0304 000	.10 MI E OF SPIOER WEB RD	08	08	1	3250	3400 ✓
B3533	MD 0304 000	.50 MI E OF N. HIBERNIA RD	08	08	1	2525	2600 ✓
B3534	MD 0304 000	.50 MI W OF MD 213	07	08	1	3100	3200 ✓
B3535	MD 0304 000	.50 MI E OF MD 213	07	08	1	2650	2700 ✓
B3536	MD 0304 000	1.0 MI W OF MD 481	07	08	1	1950	2125 ✓
B3537	MD 0304 000	1.0 MI E OF MD 481	07	08	1	3175	1950 ✓
B3538	MD 0305 000	.50 MI E OF MD 213	08	08	1	2500	2600 ✓
B3539	MD 0305 000	.50 MI E OF US 301	08	08	1	875	250 ✓
B3540	MD 0309 000	.10 MI N OF BACK STARR RD	07	08	1	1800	1900 ✓
B3541	MD 0313 000	.10 MI N OF MD 19	07	08	1	2100	1475 ✓
B3542	MD 0313 000	.50 MI S OF MERRICK CORNER RD	07	08	1	2100	1850 ✓
B3543	MD 0313 000	.50 MI S OF MD 302	07	08	1	2300	2400 ✓
B3544	MD 0313 000	.50 MI S OF MD 300	07	08	1	2700	2800 ✓
B3545	MD 0313 000	.50 MI N OF MD 300	07	08	1	1500	1500 ✓
B3546	MD 0313 000	.10 MI S OF KENT CO LINE	07	28	2	1000	1000 ✓
B3549	MD 0405 000	1.0 MI N OF MD 304	08	08	1	400	325 ✓
B3550	MD 0405 000	.50 MI S OF MURPHY RD	08	08	1	800	375 ✓
B3551	MD 0405 000	.50 MI S OF MD 19	08	08	1	1600	625 ✓

Station	RouteNo:	Location	F.Cl	Assoc. ATR	Group	ADT	
						1991	1992

County: 17 -- QUEEN ANNE COUNTY							

B3552	MD 0481 000	1.0 MI S OF MD 304	05	08	1	600	475 ✓
B3553	MD 0544 000	.10 MI E OF BOWERS RD	07	08	1	2300	2400 ✓
B3554	MD 0544 000	.50 MI W OF MD 290	07	08	1	3400	3500 ✓
B3555	MD 0544 000	.10 MI W OF US 301	07	08	1	2100	2200 ✓
B3556	MD 0662 000	.50 MI S OF US 50	09	08	1	650	700 ✓
B3557	CO 0396 000	1.0 MI W OF MD 405	**	08	1	200	125 ✓
B3558	CO 0082 000	.50 MI W OF MURPHY RD	**	08	1	300	250 ✓
B3560	CO 0082 000	.10 MI W OF MD 19	**	08	1	1400	450 ✓
B3561	MD D008 000	.20 MI S OF US 301-50	09	28	4	21600	22000 ✓
B3562	MD 0213 000	.10 MI S OF KENT CO LINE	06	28	2	16700	16700 ✓
B3563	MD 0213 000	.10 MI S OF MD 304	07	28	1	12300	12500 ✓
B3564	MD 0300 000	.20 MI W OF DELAWARE LINE	06	28	2	2225	2300 ✓
B3565	US 0301 000	.10 MI E OF MD 186	02	28	2	23475	23900 ✓
B3566	US 0301 000	.10 MI S OF KENT CO LINE	02	28	2	10000	10200 ✓
B3567	MD 0302 000	.10 MI W OF CAROLINE LINE	08	28	1	1300	1300 ✓
B3568	MD 0304 000	.10 MI W OF CAROLINE LINE	07	28	1	1500	950 ✓
B3570	MD 0313 000	.20 MI W OF CAROLINE LINE	07	28	2	2600	1425 ✓
B3571	MD 0018 000	LOVE POINT	**			3799	3900 ✓
P0008	MD 0309 000	.5 MI NORTH OF MD 404	07		1	1706	1856 ✓
P0028	US 0301 D00	2.7 MI NORTH OF MD 213	02		2	9848	10592 ✓

Station	RouteNo:	Location	F.Cl	Assoc. ATR	Group	ADT	
						1991	1992


County: 18 -- ST. MARY COUNTY							
B3600	MD 0005 000	1.0 MI S OF MD 235	08	16	4	3800	4000 ✓
B3601	MD 0005 000	1.0 MI S OF MD 584	07	23	1	4875	5000 ✓
B3602	MD 0005 000	.20 MI N OF MD 584	07	23	1	3525	3600 ✓
B3603	MD 0005 000	.10 MI N OF SNOW HILL RD	07	23	1	4275	4400 ✓
B3604	MD 0005 000	1.0 MI S OF MD 246	07	23	1	3450	3600 ✓
B3605	MD 0005 000	.10 MI N OF MD 246	06	23	1	13575	14000 ✓
B3606	MD 0005 000	.10 MI S OF MD 249	06	23	1	11875	12200 ✓
B3607	MD 0005 000	.50 MI S OF MD 244	06	23	1	9000	8625 ✓
B3608	<u>MD 245</u> MD 0005 000	.20 MI S OF MD 326	07	23	1	15500	10875 ✓
B3609	MD 0005 000	.10 MI N OF MD 245	06	23	1	9600	13575 ✓
B3610	MD 0005 000	.30 MI S OF MD 234	06	23	1	18900	13675 ✓
B3611	MD 0005 000	.50 MI S OF MD 247	06	06	2	6000	6625 ✓
B3612	MD 0005 000	.30 MI N OF MD 247	06	06	2	6000	4625 ✓
B3613	MD 0005 000	.50 MI N OF MD 238	02	23	1	6575	6800 ✓
B3614	MD 0005 000	.10 MI N OF MD 235	02	23	1	18375	18900 ✓
B3615	MD 0006 000	.50 MI W OF MD 5	08	23	1	3225	3300 ✓
B3616	MD 0006 000	.10 MI E OF MD 5	**			1525	1600 ✓
B3617	MD 0006 000	.10 MI W OF MD 235	08	23	1	1500	1500 ✓
B3618	MD 0234 000	.30 MI W OF MD 238	06	23	1	7100	7300 ✓
B3619	MD 0234 000	.30 MI E OF MD 238	06	23	1	3300	3400 ✓
B3620	MD 0234 000	.20 MI W OF MD 242	06	23	1	5700	5900 ✓
B3621	MD 0234 000	.20 MI W OF MD 5	06	23	1	7900	6150 ✓
B3622	MD 0235 000	1.0 MI N OF MD 5	06	23	1	2300	2400 ✓
B3623	MD 0235 000	.10 MI N OF TRAPP RD	06	23	1	3650	3800 ✓
B3624	MD 0235 000	.50 MI S OF MD 712	06	23	1	6950	7200 ✓

Station	RouteNo:	Location	F.Cl	Assoc. ATR	Group	ADT	
						1991	1992

County: 18 -- ST. MARY COUNTY							
B3625	MD 0235 000	.30 MI S OF MD 246	14	23	1	27700	28600 ✓
B3626	MD 0235 000	.50 MI N OF MD 246	14	23	1	32450	28075 ✓
B3627	MD 0235 000	.10 MI N OF TOWN CREEK DR	02	23	1	35100	30825 ✓
B3628	MD 0235 000	.50 MI S OF CLARKS LANDING RD	02	23	1	27800	18975 ✓
B3629	MD 0235 000	.50 MI S OF MD 245	02	23	1	17500	15575 ✓
B3630	MD 0235 000	1.0 MI N OF MD 245	02	23	1	15200	14175 ✓
B3632	MD 0235 000	.20 MI N OF MD 247	02	23	1	14100	14500 ✓
B3633	MD 0235 000	.10 MI N OF MD 6	02	06	2	9400	12450 ✓
B3634	MD 0236 000	.50 MI S OF MD 5	07	23	1	2800	2900 ✓
B3635	MD 0238 000	.50 MI N OF MD 242	07	23	1	1800	1900 ✓
B3636	MD 0238 000	.50 MI S OF MD 234	07	23	1	1400	1400 ✓
B3637	MD 0238 000	.30 MI N OF MD 234	08	23	1	1200	1200 ✓
B3638	MD 0239 000	.30 MI W OF MD 520	09	23	1	300	300 ✓
B3639	MD 0242 000	.10 MI S OF WATERLOD RD	05	23	1	400	400 ✓
B3640	MD 0242 000	.30 MI S OF MD 238	07	23	1	5500	5700 ✓
B3641	MD 0242 000	.50 MI S OF MD 234	07	23	1	2800	2900 ✓
B3642	MD 0242 000	.50 MI N OF MD 234	**			4200	4300 ✓
B3643	MD 0242 000	.10 MI S OF MD 5	07	23	1	2200	2175 ✓
B3644	MD 0243 000	.50 MI S OF BULL RD	09	23	1	2200	2425 ✓
B3645	MD 0243 000	.20 MI S OF MD 5	09	23	1	5300	4550 ✓
B3646	MD 0244 000	1.0 MI E OF MD 5	04	23	1	1800	1550 ✓
B3647	MD 0244 000	.20 MI W OF MD 249	08	23	1	1650	1700 ✓
B3648	CO 0895 000	.10 MI W OF FLAT IRON RD	**	23	1	1325	1400 ✓
B3649	MD 0245 000	.50 MI N OF MD 5	07	23	1	6400	9875 ✓
B3650	MD 0245 000	.30 MI S OF MD 235	07	23	1	6500	2125 ✓

TRI File - Coverage Data

Station	RouteNo:	Location	F.Cl	Assoc. ATR	Group	ADT	
						1991	1992
County: 18 -- ST. MARY COUNTY							
B3651	MD 0245 000	1.0 MI N OF MD 235	07	23	1	2800	1625 ✓
B3652	MD 0247 000	.50 MI N OF MD 235	09	23	1	3200	3300 ✓
B3653	MD 0249 000	.10 MI S OF LIGHTHOUSE RD	08	23	1	3100	3200 ✓
B3654	MD 0249 000	.20 MI N OF MD 244	07	23	1	4675	4800 ✓
B3655	<u>0290</u> CO 0816 000	.20 MI W OF MD 5 ✓	**	23	1	625	600 ✓
B3657	MD 0470 000	.50 MI S OF MD 242	08	23	1	700	700 ✓
B3658	MD 0471 000	.30 MI N OF MD 5	09	23	1	1650	1700 ✓
B3659	MD 0472 000	.20 MI N OF MD 235	08	23	1	2000	2275 ✓
B3660	MD 0489 000	.10 MI W OF MD 235	08	23	1	1250	1300 ✓
B3661	<u>0325</u> CO 0820 000	.10 MI S OF MD 249 ✓	**	23	1	575	600 ✓
B3662	MD 0520 000	.10 MI S OF MD 239	08	23	1	900	900 ✓
B3663	<u>0325</u> CO 0195 000	.20 MI E OF MD 235 ✓	**	23	1	1275	3425 ✓
B3664	MD 0712 000	.20 MI N OF MD 235	02	23	1	3725	3800 ✓
B3665	MD 0005 000	.20 MI S OF CHAR CO/L ✓	02	05	1	26100	23325 ✓
B3666	MD 0005 000	.20 MI S OF MD 235	03	05	1	6575	6800 ✓
B3669	MD 0246 000	.50 MI EAST OF MD 5	14	05	1	14300	14975 ✓
B3670	MD 0249 000	.40 MI SOUTH OF MD 244	07	05	1	2700	3725 ✓



State Highway Administration

Page No: 91

TRI File - Coverage Data

Date: 03/15/93

Station	RouteNo:	Location	F.Cl	Assoc. ATR	Group	ADT	
						1991	1992
County: 19 SOMERSET COUNTY							
83700	US 0013 000	.10 MI S OF MD 364	02	28	2	14500	14800
83701	US 0013 000	.50 MI N OF MD 667	02	28	2	13800	14100
83702	US 0013 000	.50 MI S OF WESTOVER RD	02	28	2	15275	15600
83703	US 0013 000	.30 MI S OF MD 413	02	28	2	12900	11025
83704	US 0013 000	.50 MI N OF MD 413	02	28	2	19100	15875
83705	US 0013 000	.10 MI N OF PERRY RD	02	28	2	19000	19400
83706	US 0013 000	.10 MI S OF MD 363	02	28	2	15900	16200
83707	US 0013 000	.10 MI N OF MD 363	02	28	2	14350	16625
83708	US 0013 000	.50 MI N OF MD 362	02	28	2	15950	16300
83709	¹⁶⁴ CO C119 000	.50 MI E OF MD 667	08	10	1	700	700
83710	CO C119 000	.10 MI W OF MD 413	07	10	1	500	500
83711	MD 0361 000	.10 MI E OF FISHING IS RD	07	10	1	900	1175
83712	MD 0361 000	.10 MI E OF MILLARD LANE	07	10	1	1000	1275
83713	MD 0361 000	.50 MI W OF MD 413	07	10	1	1300	1575
83714	MD 0362 000	.10 MI E OF BLACK RD	07	10	1	1725	1550
83715	MD 0362 000	.50 MI W OF US 13	07	10	1	4975	5100
83716	MD 0363 000	.20 MI W OF PAUL BENTON RD	06	10	1	800	800
83717	MD 0363 000	.10 MI W OF DEAL ISL BRG	06	10	1	900	900
83718	MD 0363 000	.20 MI W OF PARK CREEK STR	06	10	1	1800	1900
83719	MD 0363 000	.10 MI W OF MESSICK RD	06	10	1	1625	1700
83720	MD 0363 000	.50 MI W OF MD 627	06	10	1	1600	1700
83721	MD 0363 000	.50 MI E OF MD 627	06	10	1	2225	2300
83722	MD 0364 000	.10 MI S OF WOR CO. LIME	07	10	1	1500	1500
83723	MD 0380 000	.10 MI S OF STATE RD	08	10	1	2050	1425
83724	MD 0380 000	.10 MI S OF JOHNSON CR RD	08	10	1	1675	1025

Post-It™ brand fax transmittal memo 7671 # of pages 10


From	Co.	Phone #	Fax #
To	Co.	Dept.	

Handwritten notes: 164, CO C119 000, FISHING IS RD, MILLARD LANE, PARK CREEK STR, MESSICK RD, WOR CO. LIME, JOHNSON CR RD. Checkmarks on the right side of the table.

Station	RouteNo:	Location	F.Cl	Assoc. ATR	Group	ADT	
						1991	1992
County: 19 -- SOMERSET COUNTY							
B3725	MD 0388 000	.50 MI E OF MD 675	07	10	1	1300	1300 ✓
B3726	MD 0413 000	.50 MI S OF MD 460	07	10	1	4500	4600 ✓
B3727	MD 0413 000	.10 MI N OF MD 358	07	10	1	4500	4600 ✓
B3728	MD 0413 000	.10 MI S OF MD 667	06	10	1	4600	4700 ✓
B3729	MD 0413 000	.10 MI S OF MD 361	06	10	1	4450	4175 ✓
B3730	MD 0529 000	.10 MI S OF MD US C 13 ⁵¹²	03	10	1	200	200 ✓
B3731	MD 0667 000	.10 MI E OF CASH CRNR RD ^{cover}	09	10	1	2100	2200 ✓
B3732	CO 0305 000	.50 MI N OF MD 667	**	10	1	1700	1800 ✓
B3733	CO 0149 000 ⁴⁰⁰	.10 MI E OF MD 413	07	10	1	275	300 ✓
B3734	MD 0675 000	.10 MI N OF MD 362	07	10	1	5050	5200 ✓
B3735	MD 0675 000	.10 MI N OF MD 918	**			4200	4300 ✓
B3738	CO 0016 000	.20 MI E OF WICOMICO RVR ^{river}	**	10	1	600	600 ✓
B3739	US 0013 000	.10 MI N OF MD 364	02	37	2	17700	17700 ✓
B3740	MD 0363 000	.10 MI W OF US 13	06	10	1	4350	4500 ✓
B3741	CO 0217 000	.10 MI W OF WORCESTER LK ^{lake}	07	37	1	1950	2000 ✓
B3742	MD 0413 000	.20 MI SOUTH OF MD 357	**			5800	6000 ✓
B3743	MD 0413 000 ⁶⁶⁷	.20 MI E OF MD 357 ⁶¹⁶⁴	07	10	1	700	4125 ✓
P0010	MD 0413 000	.4 MI SOUTH OF MD 667 (MARION)	06		1	5582	5629 ✓
PDD59	US D013	NORTH OF PEGGYNECK RD				0	24063 ✓

Station	RouteNo:	Location	F.Cl	Assoc. ATR	Group	ADT	
						1991	1992

County: 20 -- TALBOT COUNTY							
B3801	MD 0033 000	.50 MI E OF KNAPPS NAR BR <i>ms</i>	07	08	1	2100	2200 ✓
B3802	MD 0033 000	.20 MI W OF NEW RD	07	08	1	2200	2300 ✓
B3803	MD 0033 000	.30 MI W OF MACKS LA	07	08	1	3000	3100 ✓
B3804	MD 0033 000	.10 MI W OF MD 579	07	08	1	9300	9600 ✓
B3805	MD 0033 000	.30 MI E OF MD 579	06	08	1	3600	3700 ✓
B3806	MD 0033 000	.30 MI W OF SOLITUDE RD	06	08	1	6500	5375 ✓
B3807	MD 0033 000	.10 MI W OF MD 370	06	08	1	13475	13900 ✓
B3808	MD 0033 000	.20 MI W OF MD 322	14	08	1	15000	15500 ✓
B3809	MD 0322 000	.10 MI N OF MD 565	14	22	4	14425	15200 ✓
B3810	US 0050 000	.20 MI S OF MD 309	14	22	4	26500	28000 ✓
B3811	US 0050 000	.10 MI S OF MD 328	14	08	1	29225	30100 ✓
B3812	US 0050 000	.50 MI S OF MD 331	14	08	1	22200	22900 ✓
B3813	US 0050 000	.50 MI S OF MD 565	02	22	4	20525	21700 ✓
B3814	MD 0303 000	.50 MI S OF MD 309	09	08	1	200	200 ✓
B3815	MD 0303 000	.40 MI S OF MD 404 ALZ	08	08	1	600	275 ✓
B3816	MD 0309 000	.50 MI N OF US 50	07	08	1	6725	6900 ✓
B3817	MD 0309 000	.10 MI S OF MD 303	07	08	1	4375	2025 ✓
B3818	MD 0309 000	.10 MI N OF MD 303	07	08	1	3150	1875 ✓
B3819	MD 0322 000	.10 MI N OF MD 333	16	08	1	11600	12000 ✓
B3821	MD 0328 000	.50 MI E OF US 50	06	08	1	7875	8100 ✓
B3822	MD 0329 000	.20 MI E OF SCHOOL HOUSE LANE LA	08	08	1	2325	2400 ✓
B3823	MD 0329 000	.10 MI E OF MD 33	08	08	1	2600	2700 ✓
B3824	MD 0331 000	.20 MI E OF US 50	16	28	2	9750	9900 ✓
B3825	MD 0331 000	.20 MI W OF US 50	14	28	2	16500	16800 ✓
B3826	MD 0333 000	.20 MI S OF EVERGREEN RD	**			5800	6000 ✓



Station	RouteNo:	Location	F.Cl	Assoc. ATR	Group	ADT	
						1991	1992

County: 20 -- TALBOT COUNTY


B3827	MD 0333 000	.30 MI S OF MD 322	03	08	1	7800	8000	✓
B3828	MD 0370 000	.50 MI N OF MD 333	07	08	1	3200	3300	✓
B3829	MD 0404 000	.10 MI W OF US 50	08	08	1	600	600	✓
B3830	MD 0404 000	.10 MI E OF US 50	06	08	1	13400	13800	✓
B3831	MD 0404 000	.10 MI W OF MD 404 AL	06	08	1	11200	10575	✓
B3832	MD 0404 AL	.10 MI W OF MD 309	08	08	1	200	625	✓
B3833	MD 0451 000	.50 MI N OF MD 33	08	08	1	375	400	✓
B3834	MD 0565 000	.10 MI N OF US 50	08	08	1	325	300	✓
B3835	MD 0565 000	.10 MI S OF LANDAFF RD	08	08	1	400	400	✓
B3836	MD 0565 A	.20 MI N OF MD 333	08	08	1	5500	5700	✓
B3838	MD 0565 A	.30 MI N OF MD 322	09	08	1	7600	7800	✓
B3839	MD 0579 000	.50 MI N OF NEAVITT <i>MADE MD</i>	05	08	1	800	800	✓
B3840	MD 0579 000	.10 MI S OF MAY PORT RD	08	08	1	1000	1175	✓
B3841	MD 0579 000	.50 MI S OF MD 33	07	08	1	2000	2100	✓
B3842	MD 0662 C	.50 MI N OF US 50	06	08	1	375	400	✓
B3843	MD 0662 B	.40 MI S OF SKIPTON LANDING RD	06	08	1	800	800	✓
B3844	MD 0662 000	.50 MI S OF MD 404	06	08	1	1100	1100	✓
B3845	MD 0033 000	.20 MI E OF MD 370	06	22	1	20600	20600	✓
B3847	MD 0033 000	.10 MI WEST OF MD 322	07	11	1	8375	8600	✓
B3848	MD 0328 000	.10 MI S OF CAROLINE CO/L	**			5100	5200	✓
B3849	MD 0329 000	.10 MI S OF MD 33	08	22	1	2800	1875	✓
P0022	US 0050 000	SOUTH OF MD 662 (EASTON)	02		4	22569	23468	✓
P0036	MD 0404 000	EAST OF MD 309	06		4	12269	12991	✓

Q.A *u* ↑

Station	RouteNo:	Location	F.Cl	Assoc. ATR	Group	AOT	
						1991	1992

County: 21 -- WASHINGTON COUNTY

B3900	US 0011 000	.10 MI N OF POTOMAC RIVER	16	02	1	7350	7600 ✓
B3901	US 0011 000	.10 MI S OF IS-81 RAMPS ✓	14	02	1	14100	14500 ✓
B3902	MU 1960 ⁰⁷³ 000	.10 MI N OF PROSPECT AVE ✓	14	02	1	8825	9100 ✓
B3903	US 0011 000	.20 MI S OF NORTHERN AVE	14	02	1	17200	17700 ✓
B3904	US 0011 000	.10 MI N OF LONG MEADOW RD	14	02	1	23950	24700 ✓
B3905	US 0011 000	.10 MI N OF SHOWALTER RD	14	02	1	10550	10900 ✓
B3906	US 0011 000	.20 MI S OF PENNA. LINE	14	30	2	7500	7600 ✓
B3907	MD 0034 000	.10 MI E OF W VIRGINIA LINE	06	30	2	4950	5000 ✓
B3908	MD 0034 000	.20 MI E OF MD 65	06	30	2	4625	4700 ✓
B3909	IS 0068 000	.20 MI W OF IS-70 ✓	06	21	3	15000	15500 ✓
B3910	IS 0070 000	.10 MI E OF US 522	06	02	1	25700	26500 ✓
B3911	^{IS 701} US 0040 000	.20 MI E OF HOLLOW RD ✓	14	02	1	24725	25500 ✓
B3912	US 0040 000	.10 MI E OF IS 70	14	02	1	1100	1075 ✓
B3914	US 0040 000	.30 MI E OF MD 56	07	02	1	1450	1175 ✓
B3917	US 0040 000	.10 MI W OF MD 63	14	02	1	9600	9900 ✓
B3919	US 0040 000	.10 MI W OF COLONIAL DR.	07	02	1	28000	28900 ✓
B3920	US 0040 000	.40 MI E OF EMMERT RD	04	02	1	22500	23200 ✓
B3921	US 0040 000	.20 MI E OF MD 66	07	02	1	5550	5700 ✓
B3922	US 0040 000	.10 MI W OF FRED. CO.	07	30	2	3400	3500 ✓
B3923	US 0040 AL	.10 MI W OF WILSON BLVD	14	02	1	12800	13200 ✓
B3924	US 0040 AL	.30 MI W OF MD 68	06	02	1	8275	8500 ✓
B3925	US 0040 AL	.20 MI W OF MD 66	06	02	1	8175	8400 ✓
B3926	US 0040 AL	.20 MI E OF MD 66	06	02	1	11625	12000 ✓
B3927	US 0040 AL	.20 MI E OF MD 67	06	02	1	4625	4800 ✓
B3928	MD 0056 000	.20 MI W OF SHANKTOWN RD	08	02	1	500	450 ✓



Station	RouteNo:	Location	F.Cl	Assoc. ATR	Group	ADT	
						1991	1992

County: 21 -- WASHINGTON COUNTY


B3929	MD 0057 000	.20 MI N OF US 40	07	02	1	1425	1775	✓
B3930	MD 0057 000	.20 MI S OF MD 494	07	30	2	1125	1100	✓
B3931	MD 0058 000	.20 MI E OF MD 63	07	02	1	4775	4900	✓
B3932	MD 0058 000	.10 MI E OF IS - 81 RAMPS	07	02	1	9300	9600	✓
B3933	MD 0060 000	.10 MI E OF NORTHERN AVE	14	02	1	12700	13100	✓
B3934	MD 0060 000	.10 MI E OF LONG MEADOW RD	06	02	1	9400	9700	✓
B3935	MD 0060 000	.10 MI W OF PENNS. LINE 2	06	30	6	4550	4600	✓
B3936	MD 0062 000	.20 MI N OF TROVINGER RD	06	02	1	2050	2100	✓
B3937	MD 0062 000	.10 MI S OF MD 60	08	02	1	1675	1700	✓
B3938	MD 0063 000	.20 MI S OF MD 632	08	02	1	825	825	✓
B3939	MD 0063 000	.20 MI N OF MD 632	08	02	1	1275	1450	✓
B3940	MD 0063 000	.10 MI N OF US 11	16	02	1	3650	3800	✓
B3941	MD 0063 000	.20 MI S OF IS-70	07	02	1	3200	3300	✓
B3942	MD 0063 000	.20 MI N OF IS-70	07	02	1	4500	4600	✓
B3943	MD 0063 000	.20 MI N OF US 40	07	02	1	3700	3800	✓
B3944	MD 0063 000	.30 MI S OF MD 494	07	02	1	2925	3000	✓
B3945	MD 0063 000	.10 MI N OF MD 58	07	30	2	2025	2100	✓
B3946	MD 0064 000	.10 MI E OF PANGBORN BLVD	14	02	1	7800	8000	✓
B3947	MD 0064 000	.10 MI E OF WHITEHALL RD	14	02	1	15325	15800	✓
B3948	MD 0064 000	.10 MI W OF ITNYRE RD	14	02	1	9375	9700	✓
B3949	MD 0064 000	.10 MI E OF MD 66	14	02	1	9650	9900	✓
B3950	MD 0064 000	.10 MI N OF MD 491	06	02	1	4025	4200	✓
B3951	MD 0064 000	.10 MI N OF MD 418	06	30	2	2100	2100	✓
B3952	MD 0065 000	.10 MI N OF MD 63	06	02	1	5000	5200	✓
B3953	MD 0065 000	.10 MI N OF MD 68	06	02	1	11250	11600	✓

Station	RouteNo:	Location	F.Cl	Assoc. ATR	Group	ADT	
						1991	1992

County: 21 -- WASHINGTON COUNTY

83954	MD 0065 000	.20 MI S OF IS-70	06	02	1	13700	14100	✓
83955	MD 0065 000	.20 MI N OF IS-70	14	02	1	17900	17900	✓
83956	MD 0066 000	.30 MI N OF US 40 ALT	07	02	1	4300	4400	✓
83957	MD 0066 000	.10 MI S OF IS-70	07	02	1	4100	4200	✓
83958	MD 0066 000	.10 MI N OF IS - 70	07	02	1	6000	6200	✓
83959	MD 0066 000	.20 MI N OF PONDVILLE RD	07	02	1	4400	5375	✓
83960	MD 0066 000	.20 MI S OF CAVE HILL RD	19	02	1	3500	3600	✓
83961	MD 0066 000	.10 MI S OF STEVENSON RD	19	02	1	1000	1000	✓
83962	MD 0067 000	.10 MI S OF GARLAND RD	06	02	1	2500	2600	✓
83963	MD 0067 000	.30 MI S OF 40 ALT	06	02	1	4500	4600	✓
83964	MD 0068 000	.10 MI E OF MD 56	09	02	1	1700	1875	✓
83965	MD 0068 000	.20 MI W OF US 11	16	01	1	7225	5425	✓
83966	MD 0068 000	.10 MI E OF US 11	16	02	1	3450	3600	✓
83967	MD 0068 000	.10 MI E OF IS-81	16	02	1	9275	9075	✓
83968	MD 0068 000	.10 MI E OF MD 63	07	02	1	7150	7400	✓
83969	MD 0068 000	.10 MI W OF MD 65	07	02	1	3600	3700	✓
83970	MD 0068 000	.10 MI E OF MD 65	07	02	1	1900	1575	✓
83971	MD 0068 000	.40 MI W OF US 40 ALT	07	02	1	1850	1900	✓
83972	IS 0070 000	.10 MI W OF MD 68	01	21	3	26600	21325	✓
83973	IS 0070 000	.20 MI E OF MD 63	01	21	3	31375	33825	✓
83974	IS 0070 000	.10 MI E OF MD US 11	11	21	3	41800	38175	✓
83976	IS 0070 000	.40 MI W OF ALT 40	01	21	3	41700	43100	✓
83978	IS 0070 000	.40 MI E OF US 40	01	21	3	40900	42300	✓
83979	IS 0070 000	.20 MI W OF FRED CO. LINE	01	21	3	39700	41100	✓
83990	MD 0077 000	.10 MI W OF WOLFVILLE RD	07	02	1	1775	1800	✓

Station	RouteNo:	Location	F.Cl	Assoc. ATR	Group	AOT	
						1991	1992
County: 21 -- WASHINGTON COUNTY							
B3981	MD 0077 000	.10 MI E OF WOLFSVILLE RD	07	02	1	2100	2200 ✓
B3982	MD 0077 000	.30 MI W OF APPALACHIAN TRAIL <i>TRAIL</i>	07	02	1	1900	2000 ✓
B3983	MD 0077 000	.10 MI W OF FRED CO. LINE	07	02	1	1700	1800 ✓
B3984	IS 0081 000	.10 MI N OF W VA. LINE	11	21	3	29800	27375 ✓
B3985	IS 0081 000	.20 MI S OF US 11	11	21	3	39800	42925 ✓
B3986	IS 0081 000	.20 MI S OF I-70	11	21	3	50700	38850 ✓
B3987	IS 0081 000	.20 MI N OF I-70	11	21	3	51500	46025 ✓
B3988	IS 0081 000	.20 MI S OF MD 58	11	21	3	54700	41925 ✓
B3989	IS 0081 000	.20 MI N OF MD 58	11	21	3	50600	36675 ✓
B3990	IS 0081 000	.40 MI S OF PENNA LINE	11	21	3	40900	60025 ✓
B3991	MD 0144 WB	.20 MI W OF ORCHARD RD	17	30	2	1000	575 ✓
B3992	MD 0144 <i>B.W.P.</i>	.10 MI W OF US 522	07	02	1	8025	1975 ✓
B3993	MD 0144 <i>B.W.P.</i>	.10 MI E OF US 522	07	02	1	7800	4350 ✓
B3994	MD 0144 <i>A.W.P.</i>	.10 MI W OF I-81	07	21	3	3050	1950 ✓
B3995	MD 0418 000	.10 MI E OF MD 60	07	30	2	3100	3200 ✓
B3996	MD 0418 000	.10 MI W OF MD 64	08	30	2	3600	3700 ✓
B3997	MD 0418 000	.10 MI E OF MD 64	08	30	2	3800	3900 ✓
B3999	MD 0491 000	.20 MI E OF WARNER HOL RD	04	02	1	2725	2800 ✓
B4000	MD 0494 000	.10 MI W OF MD 57	07	30	2	1300	2125 ✓
B4001	MD 0494 000	.20 MI W OF MD 63	07	30	2	2150	2925 ✓
B4002	US 0522 000	.10 MI N OF MD 144 <i>W.P.</i>	06	30	2	8000	7425 ✓
B4003	MD 0550 000	.20 MI W OF FRED <i>FRED</i> CO. LINE	07	30	2	2100	2100 ✓
B4004	MD 0615 000	.40 MI S OF PENNA. LINE	09	30	2	475	175 ✓
B4005	MD 0632 000	.10 MI N OF MD 63	08	02	1	1900	1775 ✓
B4006	MD 0632 000	.10 MI S OF RENCH RO	07	30	7	5875	4450 ✓




Station	RouteNo:	Location	F.Cl	Assoc. ATR	Group	AOT	
						1991	1992

County: 21 -- WASHINGTON COUNTY


B4007	MU ^{2600 073} 0260 0	.10 MI W OF MD 632 ✓	15	30	2	15625	15900 ✓
B4008	MU ^{2600 073} 0260 0	.10 MI W OF ALT US 40 ✓	15	02	1	8500	8800 ✓
B4009	CO 0322 000	.10 MI N OF FRED. CO. LINE ✓	**	02	1	800	800 ✓
B4011	US 0011 000	.10 MI N OF MD 63 ✓	16	02	1	10125	10400 ✓
B4013	MD 0034 000	.10 MI W OF US 40 ALT ✓	06	30	2	6000	6100 ✓
B4014	US 0040 000	.30 MI E OF MD 68 ✓	06	02	1	4400	4500 ✓
B4015	MD 0056 000	.20 MI E OF US 40 ✓	08	02	1	375	400 ✓
B4016	MU ^{2000 073} 0200 0	.10 MI E OF NORTHERN AVE. ✓	14	02	1	13100	13500 ✓
B4017	MD DD60 000	.10 MI E OF HAGERSTOWN LINE ✓	14	02	1	14600	15100 ✓
B4018	MD 0060 000	.10 MI W OF MD 62 ✓	06	02	1	8550	8800 ✓
B4020	MD 0066 000	.10 MI S US 40 ✓	07	02	1	4075	4200 ✓
B4021	MD 0066 000	.10 MI N OF MD 64 ✓	17	02	1	3550	3700 ✓
B4022	MD 0068 000	.30 MI E OF IS-70 ✓	07	02	1	1750	1800 ✓
B4023	IS 0070 000	.20 MI E OF PENN ST. LINE ✓	01	02	1	13700	14100 ✓
B4024	MD ^{co 995} 0180 000	.10 MI E OF US 340 ✓	06	19	1	2250	2400 ✓
B4025	US 0522 000	.10 MI S OF MD 144 ✓	03	30	2	9225	9400 ✓
B4026	MD 0632 000	.20 MI N OF IS-70 ✓	16	30	2	15350	15600 ✓
B4027	US 0011 000	.20 MI N OF IS-70 ✓	14	02	2	14400	14800 ✓
B4028	IS 0068 000	.10 MI E OF ALLEGANY LINE ✓	04	33	2	13700	14500 ✓
B4029	MD 0056 000	.10 MI WEST OF MD 68 ✓	08	02	1	300	300 ✓
B4030	MD 0060 000	.10 MI E OF MD 418 ✓	06	02	2	5150	5300 ✓
B4031	MD 0063 000	.20 MI SOUTH OF US 40 ✓	07	02	1	7025	7200 ✓
B4032	MD 0064 000	.20 MI WEST OF MD 62 ✓	14	02	1	15725	16200 ✓
B4033	MD DD65 000	.10 MI NORTH OF MD 34 ✓	06	19	2	6375	6700 ✓
B4034	MD 0067 000	.10 MI NORHT OF US 340 ✓	06	19	1	3800	2950 ✓

Station	RouteNo:	Location	F.Cl	Assoc. ATR	Group	ADT	
						1991	1992

County: 21 -- WASHINGTON COUNTY							
B4036	MD 0494 000	.40 MI EAST OF MD 57	07	02	2	900	1075 ✓
B4037	US 0040 <u>EA</u>	EAST OF 1581 ✓	**			28000	28900 ✓
P0002	US 0040 000	.5 MI WEST OF 1581 ✓	06		1	9922	10063 ✓
P0019	US 0340 000	AT THE POTOMAC RIVER	02		4	13477	14367 ✓
P0045	1S 0070 ✓	WEST OF MD 615				0	29777 ✓




Station	RouteNo:	Location	F.Cl	Assoc. ATR	Group	ADT	
						1991	1992
County: 22 -- WICOMICO COUNTY							
B4100	MD 0012 000	.10 MI N OF WORC. CO. LINE	02	09	1	3775	3900
B4101	MD 0012 000	.10 MI S OF ROBINS AVE.	14	09	1	8650	8900
B4102	MD 0012 000	.10 MI N OF E. VINE STREET	14	09	1	12550	12125
B4103	US 0013 BU	.10 MI N OF E. VINE STREET	02	09	1	29925	24325
B4104	US 0013 BU	.10 MI N OF E. ISABELLA ST.	02	09	1	29950	27025
B4106	US 0013 BU	.10 MI S OF ZION RD.	02	09	1	23900	26425
B4107	US 0013 000	.20 MI N OF MD 675	02	09	1	17100	17600
B4108	US 0050 000	.20 MI W OF MD 313	02	09	1	14000	15225
B4109	US 0050 000	.20 MI E OF MD 313	02	09	1	16800	17300
B4110	US 0050 000	.10 MI E OF QUEEN AVE.	06	09	1	17000	21650
B4111	US 0050 000	.10 MI W OF MD 349	14	09	1	20300	23550
B4112	US 0050 000	.20 MI E OF MD 349	14	09	1	23600	28250
B4113	US 0050 000	.10 MI W OF US 13 BU	14	09	1	20900	20575
B4114	US 0050 000	.20 MI E OF US 13 BU	14	09	1	26300	27075
B4115	US 0050 000	.10 MI E OF NATLOR ST.	14	09	1	22000	23775
B4116	^{US 50} US 0050 000	.20 MI E OF CIVIC AVE	14	09	1	19375	20000
B4117	US 0050 000	.20 MI W OF SIXTY OF FT. RD.	02	09	1	15850	16300
B4118	MD 0054 000	.30 MI E OF MD 313	08	09	1	1500	1500
B4119	MD 0054 000	.10 MI W OF US 13	08	09	1	7675	7900
B4120	MD 0313 000	.50 MI N OF MD 54	07	09	1	2600	2700
B4121	MD 0313 000	.20 MI S OF MD 348	08	09	1	1100	1100
B4122	MD 0313 000	.20 MI S OF DORC. CO. LI.	08	09	1	2000	2100
B4123	MD 0346 000	.10 MI E OF US 50	16	09	1	5450	5925
B4124	MD 0346 000	.20 MI W OF PARKER RD.	16	09	1	6400	6600
B4125	MD 0346 000	.20 MI W OF MD 345	07	09	1	2100	2200



Station	RouteNo:	Location	F.Cl	Assoc. ATR	Group	ADT		
						1991	1992	
County: 22 -- WICOMICO COUNTY								
B4126	MD 0347 000	.20 MI S OF MD 670	07	09	1	800	800	✓
B4127	MD 0347 000	.20 MI N OF MD 670	08	09	1	1200	1200	✓
B4128	MD 0348 000	.10 MI W OF DEL. ST. LINE	07	09	1	1800	1900	✓
B4129	MD 0349 000	.10 MI W OF JESTERVILLE RD	07	09	1	600	600	✓
B4130	MD 0349 000	.50 MI W OF MD 352	07	09	1	2200	2200	✓
B4131	MD 0349 000	.50 MI E OF MD 352	06	09	1	1425	1500	✓
B4132	MD 0349 000	.10 MI E OF MD 352	06	09	1	3300	3400	✓
B4133	MD 0349 000	.20 MI W OF CROCKET LANE	06	09	1	8400	8700	✓
B4135	MD 0350 000	.20 MI W OF SIXTY FOOT RD	07	09	1	1700	1800	✓
B4136	MD 0350 000	.20 MI W OF MD 354	07	09	1	1900	2000	✓
B4137	MD 0352 000	.20 MI E OF CLARA RD.	08	09	1	400	400	✓
B4138	MD 0352 000	.50 MI E OF WHITEHAVEN RD	08	09	1	700	700	✓
B4139	MD 0352 000	.20 MI W OF MD 349	08	16	4	1300	1400	✓
B4140	MD 0353 000	.10 MI N OF MD 346	07	09	1	3000	3100	✓
B4141	MD 0354 000	.10 MI S MD 350	07	09	1	2125	2200	✓
B4142	MD 0354 000	.20 MI N OF MD 350	07	09	1	1575	1600	✓
B4143	MD 0354 000	.10 MI S OF US. 50	07	09	1	1450	1500	✓
B4144	MD 0374 000	.10 MI W OF WORC. CO. LINE	07	16	4	850	900	✓
B4145	CO 0221 000	.30 MI N OF STOCKYARD RD	**	09	1	1300	1300	✓
B4146	CO ¹¹²⁶ 0221 000	.10 MI N OF LOBLOLLY LANE	**	09	1	10000	10225	✓
B4147	MD 0670 000	.20 MI W OF US 50	07	09	1	3400	3500	✓
B4148	MD 0675 B	.20 MI S OF FOSKEY LANE	07	09	1	7625	7900	✓
B4149	MU ^{190 061} 0520 000	.10 MI N OF DIVISION ST.	02	09	1	1800	1900	✓
B4151	CO 0286 000	.10 MI N OF GLEN AVE.	02	09	1	7700	5175	✓
B4154	MU ¹³⁷ 0771 000	.20 MI S OF US 13 BU	02	09	1	1450	1500	✓


Station	RouteNo:	Location	F.Cl	Assoc. ATR	Group	ADT		
						1991	1992	
County: 22 -- WICOMICO COUNTY								
B4156	US 0013 000	.50 MI S OF ZION RD	14	09	1	13575	12175	✓
B4157	MD 0012 000	.60 MI N OF WORCESTER LINE	03	09	1	3800	3900	✓
B4158	US 0013 000	.10 MI SOUTH OF MD 12	02	09	1	20400	21000	✓
B4159	MD 0054 000	.50 MI W OF DELAWARE LINE	07	16	1	1775	1900	✓
B4160	MD 0347 000	.30 MI NORTH OF MD 349	07	09	1	1375	1400	✓
B4161	MD 0349 000	.10 MI WEST OF US 50	14	09	1	13150	13600	✓
B4162	CO 0157 000	.20 MI N OF SOMERSET CO. LINE	**	09	1	200	325	✓
B4163	MD 0354 000	.90 MI N OF WORCESTER LINE	07	17	1	1200	825	✓
B4164	MD 0513 000	EAST OF US 13 BUSINESS	**			999	1000	✓
P0009	US 0013 000	AT LEONARD POND BRIDGE	02		1	28391	30073	✓
P0017	US 0050 000	.2 MI WEST OF MD 354	02		4	17260	18060	✓



Station	RouteNo:	Location	F.Cl	Assoc. ATR	Group	AOT	
						1991	1992

County: 23 -- WORCESTER COUNTY

B4200	MD 0012 000	.50 MI S OF MD 366	**			2250	2300	✓
B4201	MD 0012 000	.50 MI N OF MD 366	07	09	1	1600	1700	✓
B4202	MD 0012 000	.20 MI S OF CHERRIX RD.	07	09	1	2375	2400	✓
B4203	MD 0012 000	.50 MI S OF US 113	07	09	1	2725	2800	✓
B4204	MD 0012 000	.20 MI S OF MD 354	06	09	1	6200	2650	✓
B4205	MD 0012 000	.50 MI N OF MD 354	06	09	1	4025	2150	✓
B4206	US 0013 000	.20 MI N OF MD 366	02	28	2	16700	17000	✓
B4207	US 0013 000	.10 MI S OF MD 756	02	28	2	12900	13100	✓
B4209	US 0050 000	.30 MI W OF MD 452	06	16	4	12700	9675	✓
B4210	US 0050 000	.50 MI W OF MD 528	14	16	4	23200	24500	✓
B4211	MD 0090 000	1.0 MI E OF US 113	02	16	4	9400	9400	✓
B4213	MD 0090 000	.20 MI W OF MD 528	12	16	4	18400	19400	✓
B4214	US 0113 000	.20 MI N OF BYRD RD	06	09	1	3700	3800	✓
B4215	US 0113 000	.10 MI S OF MD 394	06	09	1	4600	4700	✓
B4216	US 0113 000	1.0 MI S OF MD 12	06	09	1	3200	3300	✓
B4217	US 0113 000	.90 MI S OF MD 376	06	28	2	6375	9775	✓
B4218	US 0113 000	.50 MI N OF MD 376	06	09	1	8225	11225	✓
B4219	US 0113 000	.50 MI N OF US 50	06	09	1	7200	6450	✓
B4220	US 0113 000	.10 MI S OF MD 367	06	09	1	8700	9000	✓
B4221	US 0113 000	.30 MI S OF DEL. LINE	06	09	1	9600	9900	✓
B4222	MD 0346 000	.10 MI E OF MD 610	08	09	1	1400	1400	✓
B4223	MD 0346 000	.50 MI W OF MD 818	08	09	1	1675	1575	✓
B4224	MD 0354 000	.10 MI N OF MD 12	07	09	1	700	425	✓
B4225	MD 0365 000	.10 MI E OF US 113	07	09	1	1400	1400	✓
B4226	MD 0365 000	.50 MI E OF TAYLOR RD	08	09	1	600	600	✓



- 1



Station	RouteNo:	Location	F.Cl	Assoc. ATR	Group	ADT		
						1991	1992	

County: 23 -- WORCESTER COUNTY								

B4254	MD 0366 000	.50 MI E OF US 13	07	37	1	2875	3000	✓
B4255	MD 0374 000	.30 MI E OF WICOMICO LINE	07	17	1	1775	1900	✓
B4256	MD 0528 000	.10 MI S OF DELAWARE LINE	14	17	4	22500	15325	✓
B4257	MD 0528 000	.70 MI SOUTH OF MD 90	14	17	4	30200	32250	✓
B4258	MD 0611 000	.30 MI NORTH OF MD 376	06	17	4	2500	3225	✓
P0037	US 0013 000	NORTH OF MD/VA STATE LINE	02		3	15828	16306	✓
P0062	US 0050	WEST OF US 113				0	9150	✓
P0063	MD 0090	EAST OF US 50				0	6463	✓

