



Maryland Department of Transportation

STATE HIGHWAY ADMINISTRATION

**CONTROL
SECTION
LISTINGS**

for the
STATE HIGHWAY SYSTEM

IN SEQUENCE BY COUNTY

EFFECTIVE JULY 1973 thru JUNE 1974

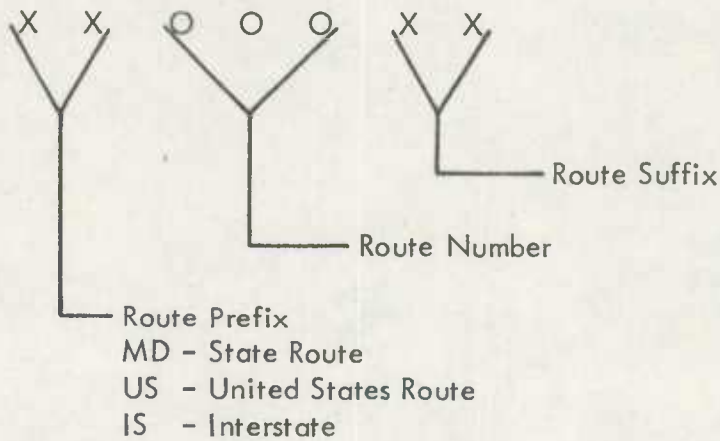
PREPARED BY THE BUREAU OF HIGHWAY STATISTICS

UNIVERSITY OF CALIFORNIA
LIBRARY

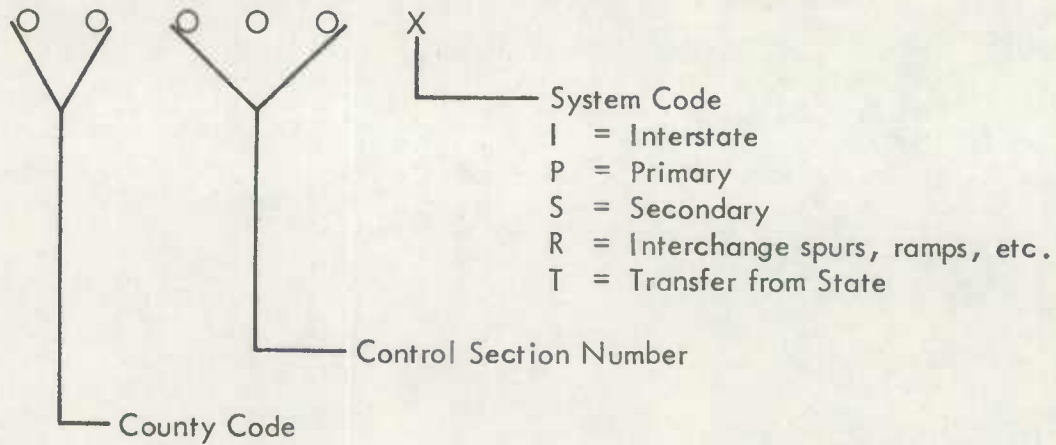


This table has been designed to conform with the SPECTRA - 70 MODEL - 45 Data Processing System. Explanation of codes is as follows:

ROUTE NUMBER




CONTROL SECTION



COUNTY CODES

- | | | |
|-------------------|---------------------|---------------------|
| 01 - Allegany | 09 - Dorchester | 17 - Queen Annes |
| 02 - Anne Arundel | 10 - Frederick | 18 - Saint Marys |
| 03 - Baltimore | 11 - Garrett | 19 - Somerset |
| 04 - Calvert | 12 - Harford | 20 - Talbot |
| 05 - Caroline | 13 - Howard | 21 - Washington |
| 06 - Carroll | 14 - Kent | 22 - Wicomico |
| 07 - Cecil | 15 - Montgomery | 23 - Worcester |
| 08 - Charles | 16 - Prince Georges | 24 - Baltimore City |

The listings are in route number sequence by County.



AS OF JULY 1973

ALLEGANY COUNTY

PAGE 1

ROUTE NUMBER	CONTROL SECTION	DESCRIPTION OF CONTROL SECTION	MILEAGE
MD 9	01-061S	US220 - END POTOMAC RIVER BRIDGE IN W VIRGINIA	0.53
		ROUTE TOTAL	0.53
MD 35	01-020S	MD36 AT CORRIGANVILLE - PENNA STATE LINE	2.37
		ROUTE TOTAL	2.37
MD 36	01-026S	MD W VA ST/L AT WESTERNPORT - CD0026 BARTLETT ST IN BARTON	5.26
MD 36	01-025S	CD0026 BARTLETT ST IN BARTON - MD0936 IN MIDLAND	6.29
MD 36	01-031S	MD0936 IN MIDLAND - MD0055 AT CD 681 CABIN RUN RD	3.10
MD 36	01-075S	MD0055 AT CD 681 CABIN RUN RD - US0040 AT E CORP/LM OF FROSTBURG	2.41
MD 36	01-002S	US0040 AT E CORP/LM OF FROSTBURG - US0040 AT S WATER ST SEE US0040	0.00
MD 36	01-023S	US0040 AT S WATER ST - CD0197 NEW SCHOOL RD	4.58
MD 36	01-056S	CD0197 NEW SCHOOL RD - MD0035	5.30
MD 36	01-051S	MD0035 - US0040 AT NARROWS PARK	2.12
		ROUTE TOTAL	29.06
MD 36A	01-063S	MD135 NORTHERLY - END CONST IN WESTERNPORT	0.17
		ROUTE TOTAL	0.17
US 40	01-001S	GARRETT CD/L - W CI/L FROSTBURG	1.38
US 40	01-002S	W CI/L FROSTBURG - E CI/L FROSTBURG	1.84
US 40	01-003S	E CI/L FROSTBURG - MD0053	4.05
US 40	01-004S	MD0053 - MD0036 MT SAVAGE RD	4.04
US 40	01-005S	MD0036 MT SAVAGE RD - W CI/L CUMBERLAND	0.89
US 40	01-065P	SHADES LA - MD0639 WILLOW BROOK RD	0.11
US 40	01-065P	MD0639 WILLOW BROOK RD - SPUR TO MD0144AN	1.76
US 40	01-065P	SPUR TO MD0144AN - US0220UL	0.37

AS OF JULY 1973

ALLEGANY COUNTY

PAGE 2

ROUTE NUMBER	CONTROL SECTION	DESCRIPTION OF CONTROL SECTION	MILEAGE
US 40	01-065S	US0220UL - C00504 DOLLY RD	9.82
US 40	01-053S	C00504 DOLLY RD - US0040SC	6.12
US 40	01-060S	US0040SC - C00574 M V SMITH RD	1.58
US 40	01-060P	C00574 M V SMITH RD - US0040SC W OF CD 591 MANN WATSON RD	6.11
US 40	01-060S	US0040SC W OF CD 591 MANN WATSON RD - WASHINGTON CD/L	2.29
		ROUTE TOTAL	40.36
US 40SC	01-059S	US40 & DAVIS RD EASTERLY - US40 W OF WATSON RD	7.36
		ROUTE TOTAL	7.36
MD 47	01-027S	MD36 AT BARRELLVILLE - PENNA STATE LINE	1.70
		ROUTE TOTAL	1.70
US 48 PRP	01-074	GARR/ALL CD/L - MD0053	0.00
US 48	01-066P	MD0053 - US0220	3.27
US 48	01-064P	US0220 - MD0639 WILLOW BROOK RD	2.54
		ROUTE TOTAL	5.81
MD 49	01-029S	MD 658 - WEST CORP LMTS OF CUMBERLAND	1.77
		ROUTE TOTAL	1.77
MD 51	01-054S	BEG MAINT AT HOWARD ST - SPRINGDALE ST	1.18
MD 51	01-054S	SPRINGDALE ST - SE LIMITS OF CUMBERLAND	1.42
MD 51	01-011S	SE LIMITS OF CUMBERLAND - W MD RR AT N BRANCH	3.16
MD 51	01-012S	W MD RR AT N BRANCH - C00493 BRICE HOLLOW RD	2.74
MD 51	01-013S	C00493 BRICE HOLLOW RD - C00548 WAGNER RD AT OLD TOWN	6.70
MD 51	01-014S	C00548 WAGNER RD AT OLD TOWN - END POTOMAC RIV BR AT PAW PAW	10.59

AS OF JULY 1973

ALLEGANY COUNTY

PAGE 3

ROUTE NUMBER	CONTROL SECTION	DESCRIPTION OF CONTROL SECTION	MILEAGE
		ROUTE TOTAL	25.79
MD 53	01-015S	US220 AT CRESAP TOWN - US40 AT ALLEGANY GROVE	3.39
		ROUTE TOTAL	3.39
MD 55	01-031S	MD0036 + CO 681 CABIN RUN RD - US0040 AT CLARYSVILLE	2.55
		ROUTE TOTAL	2.55
MD135	01-062S	MU0050 LEE ST BEG SRC MAINT - MD0135A IN MC COOLE	5.74
MD135	01-062S	MD0135A IN MC COOLE - CO0220	0.46
		ROUTE TOTAL	6.20
MD135A	01-041S	MD0135 MCCOOLE WESTERNPORT RD - US0220 MCMULLEN HIGHWAY	0.77
		ROUTE TOTAL	0.77
MD135B	01-062S	US0220 MC MULLEN HWY - MD0135 AT MC COOLE	0.11
		ROUTE TOTAL	0.11
MD144AA	01-043S	RD/END - US40 W OF WOODMONT RD	0.92
		ROUTE TOTAL	0.92
MD144AB	01-043S	RD END S SIDE US 40 - RD END NEAR ROOT RD	0.10
		ROUTE TOTAL	0.10
MD144AC	01-043S	US40 W OF FLINTSTONE - MURLEY BRANCH RD AT FLINTSTONE	0.44
MD144AC	01-009S	MURLEY BRANCH RD AT FLINTSTONE - ROAD END	0.31
		ROUTE TOTAL	0.75
MD144AD	01-009S	US40 E OF FLINTSTONE - ROAD END	0.08

AS OF JULY 1973

ALLEGANY COUNTY

PAGE 4

ROUTE NUMBER	CONTROL SECTION	DESCRIPTION OF CONTROL SECTION	MILEAGE
		ROUTE TOTAL	0.08
MD144AE	01-009S CD0500	WARM SPRINGS RD - US0040	5.35
		ROUTE TOTAL	5.35
MD144AH	01-007S US40	E OF ROCKY GAP RD - RD END/S SIDE US40/	0.26
		ROUTE TOTAL	0.26
MD144AI	01-007S US40	- RD END/S SIDE US40 W OF PLEASANT VAL RD	0.04
		ROUTE TOTAL	0.04
MD144AJ	01-008S US40	- ROAD END E OF PLEASANT VALLEY RD	0.34
		ROUTE TOTAL	0.34
MD144AK	01-008S US40	- ROAD END/E OF BREAK NECK RD N OF US40/	0.27
		ROUTE TOTAL	0.27
MD144AL	01-010S RD/END	- US40 (W OF BELLEGROVE S SIDE US40)	0.23
		ROUTE TOTAL	0.23
MD144AM	01-010S US40	- US40/E OF BELLEGROVE ON S SIDE OF US40	0.34
		ROUTE TOTAL	0.34
MD144AN	01-057S CHRISTIE RD	- US0040	1.00
		ROUTE TOTAL	1.00
US220	01-050P	BEG MAINT W SIDE OF BRIDGE W VA - MD/W VA ST/L	0.29
US220	01-050P	MD/W VA ST/L - CD0235 RAWLINGS LANE	8.76
US220	01-018P	CD0235 RAWLINGS LANE - CD0239 WINCHESTER RD	4.95

AS OF JULY 1973

ALLEGANY COUNTY

PAGE 5

ROUTE NUMBER	CONTROL SECTION	DESCRIPTION OF CONTROL SECTION	MILEAGE
US220	01-017P CD0239	WINCHESTER RD - S CORP/LM OF CUMBERLAND	4.32
US220	01-016S	CORP/LM OF CUMBERLAND - US0220 SBL	0.14
US220	01-016S	US0220 SBL - MD/PA ST/L	3.89
		ROUTE TOTAL	22.35
US220UL	01-070P	US 40 NEAR EVITTS CREEK - DEHAVEN RD	0.77
US220 PRP	01-070	DEHAVEN RD - MD/PA ST/L	0.00
		ROUTE TOTAL	0.77
MD395	01-068S	US220 N OF CUMBERLAND - US40 NEAR EVITTS CREEK	0.70
		ROUTE TOTAL	0.70
MD636	01-045S	MD53 - US220 AT CRESAPTOWN	0.28
		ROUTE TOTAL	0.28
MD638	01-034S	MD743 AT ECKHART MINES - MD36 AT MORGANTOWN	2.34
		ROUTE TOTAL	2.34
MD639	01-069S	WILLOWBROOK INTERCHANGE - WILLIAMS ROAD	1.47
		ROUTE TOTAL	1.47
MD657	01-038S	N CORP/LM OF LONACONING - GARRETT CO/L	1.81
		ROUTE TOTAL	1.81
MD658	01-039S	MD 53 AT WINCHESTER - US40 AT ALLEGANY GROVE	0.84
		ROUTE TOTAL	0.84
MD743	01-046S	MD0036 - US0040	0.98
		ROUTE TOTAL	0.98

AS OF JULY 1973

ALLEGANY COUNTY

PAGE 6

ROUTE NUMBER	CONTROL SECTION	DESCRIPTION OF CONTROL SECTION	MILEAGE
MD780D	01-0485	US40 - A&W COUNTY LINE	0.19
		ROUTE TOTAL	0.19
MD825	01-0325	MD36 - ROAD END S OF JOHNSON ST IN WESTERNPORT	0.14
		ROUTE TOTAL	0.14
MD830A	01-0195	ROAD END N OF MCCODLE /E SIDE OF US220/ - US220	0.10
		ROUTE TOTAL	0.10
MD830B	01-0195	US220 - ROAD END SOUTH OF RAWLINGS	0.10
		ROUTE TOTAL	0.10
MD831A	01-0445	US40 AT NARROWS - MD36	0.48
		ROUTE TOTAL	0.48
MD831B	01-0445	RD END S OF CO 421 MAIN AVE - RD END N OF CO 422 COWDEN AVE	0.48
		ROUTE TOTAL	0.48
MD831C	01-0445	MD36 - MD36 AT CORRIGANVILLE	0.90
		ROUTE TOTAL	0.90
MD831D	01-0525	MD36 - MD36/E OF MD47 & N OF MD36/	0.37
		ROUTE TOTAL	0.37
MD831E	01-0525	RD END E OF SPUR TO MD 36 - ROAD END/E OF MD47 ON N SIDE MD36/	0.30
		ROUTE TOTAL	0.30
MD831F	01-0525	ROAD END AT BARRELVILLE - MD47	0.04
		ROUTE TOTAL	0.04

AS OF JULY 1973

ALLEGANY COUNTY

PAGE 7

ROUTE NUMBER	CONTROL SECTION	DESCRIPTION OF CONTROL SECTION	MILEAGE
MD936	01-024S MD0036	IN MIDLAND - US0040 MAIN ST IN FROSTBURG	5.06
		ROUTE TOTAL	5.06
MD942	01-042S	POTOMAC RIV BR BETW/ W/VA RT28 & US220	0.06
		ROUTE TOTAL	0.06
MD951	01-049S MD53 - MD53	/N OF CRESAPTOWN ON W SIDE MD53/	0.23
		ROUTE TOTAL	0.23
MD955	01-031S	RD END S OF CO 107 NW DNS RK RD - MD0055	0.17
		ROUTE TOTAL	0.17
US 40	01-067R	INTERCHANGE RAMPS AT ORLEANS ROAD	0.98
US 40	01-055R	WILLOW BROOK ROAD INTERCHANGE RAMPS	0.86
		ROUTE TOTAL	1.84
US 40SC	01-059R	US40 TO SCENIC US40	0.04
		ROUTE TOTAL	0.04
US 48	01-071R	INTERCHANGE RAMPS AT US 48 AND US220	1.15
US 48	01-073R	INTER RAMPS AT US 48 AND MD 51 AND SPUR	0.77
US 48	01-072R	CUMBERLAND THRU SPURS AT LEE-KELLY-JOHN	0.37
US 48	01-066R	SPUR TO US49	0.34
US 48	01-066R	CUMB THR TO SOUTH BOUND LANE VOCKE RD	0.24
US 48	01-066R	NBL VOCKE RD TO EBL CUMBERLAND THRUWAY	0.21
US 48	01-066R	WBL CUMBERLAND THRUWAY TO NBL VOCKE RD	0.15
US 48	01-066R	RAMP C TO SBL VOCKE RD	0.05
US 48 PRP	01-076R	INTERCHANGE RAMPS US 48+MD 36	0.00
		ROUTE TOTAL	3.28

AS OF JULY 1973

ALLEGANY COUNTY

PAGE 8


ROUTE NUMBER	CONTROL SECTION	DESCRIPTION OF CONTROL SECTION	MILEAGE
MD 51	01-054R	MD51 TO HOWARD & CENTRE STS	0.05
		ROUTE TOTAL	0.05
MD144AB	01-043R	US0040 TO MD 144B	0.04
		ROUTE TOTAL	0.04
MD144AC	01-043R	US40 TO MD144C	0.14
		ROUTE TOTAL	0.14
MD144AE	01-009R	SPURS TO MD144E	0.23
		ROUTE TOTAL	0.23
MD144AG	01-007R	RD END W OF HINKLE RD- HINKLE RD	0.07
		ROUTE TOTAL	0.07
MD144AM	01-010R	MD144M TO US40	0.02
		ROUTE TOTAL	0.02
MD144AN	01-057R	SPUR FROM MD144N TO US40	0.04
		ROUTE TOTAL	0.04
MD639	01-069R	WILLOW BROOK RD TO SPUR A	0.26
MD639	01-069R	WILLOW BROOK RD TO ONEAL RD	0.06
		ROUTE TOTAL	0.32
MD831A	01-044R	MD831 TO ROAD END	0.04
		ROUTE TOTAL	0.04
MD831B	01-044R	MD36 TO MD831B	0.02
		ROUTE TOTAL	0.02

AS OF JULY 1973

ALLEGANY COUNTY

PAGE 9

ROUTE NUMBER	CONTROL SECTION	DESCRIPTION OF CONTROL SECTION	MILEAGE
MD831C	01-044R	MD831C TO ROAD END	0.07
		ROUTE TOTAL	0.07
MD831E	01-052R	SPUR TO MD36	0.03
		ROUTE TOTAL	0.03
MD831G	01-077R	MD0936 RD END N OF US 48	0.12
		ROUTE TOTAL	0.12
MD952	01-058R	US40-END SRC MAINT W OF HILL CREST DR	0.36
		ROUTE TOTAL	0.36
MD952A	01-058R	RD END EAST OF MD952	0.36
		ROUTE TOTAL	0.36
		MAINLINE COUNTY TOTAL	177.78
		NON-MAINLINE COUNTY TOTAL	7.07



AS OF JULY 1973

ANNE ARUNDEL COUNTY

PAGE 1

ROUTE NUMBER	CONTROL SECTION	DESCRIPTION OF CONTROL SECTION	MILEAGE
MD 2	02-159P	AA&C COUNTY LINE - MD408&MD422 AT MT ZION	8.11
MD 2	02-011P	MD408&MD422 AT MT ZION - MD214 NEAR STEUARTS CORNER	8.21
MD 2	02-010P	MD214 NEAR STEUARTS CORNER - MD393	3.77
MD 2	02-105P	MD393 - US0050 AT SOLOMONS ISLAND RD	0.94
MD 2	02-103P	US0050 AT SOLOMONS ISLAND RD - US0050 AT REVEL INTERCHANGE SEE US0050	0.00
MD 2	02-005S	US0050 AT REVEL INTERCHANGE - MD0648 AT SEVERNA PARK	5.56
MD 2	02-004S	MD0648 AT SEVERNA PARK - MD0100 MOUNTAIN RD	4.64
MD 2	02-003S	MD0100 MOUNTAIN RD - MD0648 AT GLEN BURNIE	2.35
MD 2	02-002S	MD0648 AT GLEN BURNIE - MD0003BU CRAIN HWY	1.95
MD 2	02-001S	MD0003BU CRAIN HWY - S BALTO CITY/L	3.18
		ROUTE TOTAL	38.71
MD 3	02-024P	AA&PG COUNTY LINE - MD175 NEAR MILLERSVILLE	5.72
MD 3	02-023P	MD175 NEAR MILLERSVILLE - MD178	1.60
MD 3	02-132P	MD178 - MD3BUS SOUTH OF GLEN BURNIE	4.17
MD 3	02-109P	MD3BUS SOUTH OF GLEN BURNIE - MD0695 RAMP IS0895 B AHEAD	5.55
		ROUTE TOTAL	17.04
MD 3BU	02-022S	CD1300 NEW CUT RD - MD648 IN GLEN BURNIE	2.89
MD 3BU	02-021S	MD648 IN GLEN BURNIE - MD2	1.76
		ROUTE TOTAL	4.65
MD 4	02-142P	CAL/AA CO/L - MD0408 AT WAYSONS CORNER	4.30
MD 4	02-013P	MD0408 AT WAYSONS CORNER - AA/PG CO/L	0.58
		ROUTE TOTAL	4.88
MD 10 PRP	02-182	MD0002 SOUTH OF ARNOLD - MD0648D NEAR SEVERNA PK	0.00

AS OF JULY 1973

ANNE ARUNDEL COUNTY

PAGE 2

ROUTE NUMBER	CONTROL SECTION	DESCRIPTION OF CONTROL SECTION	MILEAGE
MD 10 PRP	02-183	MDO648D NEAR SEVERNA PK - MDO177 MOUNTAIN RD	0.00
MD 10 PRP	02-184	MDO177 MOUNTAIN RD - BEG MAINT S OF MD 710	0.00
MD 10	02-184P	BEG MAINT S OF MD 710 - MDO695	1.23
		ROUTE TOTAL	1.23
MD 32	02-165S	GVT RD BACK S OF DENNIS RD - CONNECTOR TO CO1003 OLD CLARKRD	0.23
MD 32	02-165S	CONNECTOR TO CO1003 OLD CLARKRD - AA/HO CO/L	1.21
		ROUTE TOTAL	1.44
MD 32UL	02-176P	MDO178 GENERALS HWY - MDO175 AT MD 677	5.21
MD 32 PRP	02-000	MDO175 AT MD 677 - HDW/AA CO/L	0.00
		ROUTE TOTAL	5.21
MD 46	02-029P	BEG SRC MAINT AT FRIENDSHIP AIRPORT - BALTO/WASH EXP	2.08
MD 46 PRP	02-166	BALTO/WASH EXP - AA/HOWARD CO/L	0.00
		ROUTE TOTAL	2.08
US 50	02-019P	PG CO/L - MDO450 ANNAPOLIS RD	8.74
US 50	02-103P	MDO450 ANNAPOLIS RD - MDO002 RITCHIE HWY	3.66
US 50	02-016P	MDO002 RITCHIE HWY - CO0227 LOG INN RD	4.42
US 50 TLL	02-107P	CO0227 LOG INN RD - QA CO/L	3.28
		ROUTE TOTAL	20.10
MD 70	02-104S	E END COLLEGE CREEK BRIDGE - US0050 SPUR A AHEAD	1.31
		ROUTE TOTAL	1.31
MD100	02-172S	MDO177 MOUNTAIN RD - PROPOSED ARUNDEL FREEWAY	4.57
MD100	02-172P	PROPOSED ARUNDEL FREEWAY - MDO002 RITCHIE HWY	0.55

AS OF JULY 1973

ANNE ARUNDEL COUNTY

PAGE 3

ROUTE NUMBER	CONTRL SECTION	DESCRIPTION OF CONTROL SECTION	MILEAGE
MD100	02-155P MD0002	RITCHIE HWY - MD0003 CRAIN HWY	3.31
MD100 PRP	02-000 MD0003	CRAIN HWY - ANNE ARUNDEL AND HOWARD CO/L	0.00
		ROUTE TOTAL	8.43
MD167	02-163S CD0605	STEWART AVE - CD0602 ELKRIDGE LANDING RD	0.07
MD167	02-163S CD0602	ELKRIDGE LANDING RD - MD0170 FT MEADE RD	2.54
		ROUTE TOTAL	2.61
MD167A	02-141S CD0017	HAMMONDS FERRY RD S END OF BR - BALTO/AA	0.03
MD167A	02-141S BALTO/AA CD/L	CD/L - CD3200 AHEAD IN BALTO/CD	0.03
		ROUTE TOTAL	0.06
MD168	02-039S CD0017	HAMMONDS FERRY RD - MD0648E CD0117	1.28
		SHENANDOAH AVE AHEAD	
		ROUTE TOTAL	1.28
MD169	02-040S CD0044	WOODLAND RD - CD0017 HAMMONDS FERRY RD	0.00
		SEE CD0037	
MD169	02-040S CD0017	HAMMONDS FERRY RD - MD0648E OLD ANNAPOLIS	0.97
		RD	
		ROUTE TOTAL	0.97
MD170	02-045S MD0677	ODENTON RD - MD0554 CLARK STATION RD	3.77
MD170	02-130S MD0554	CLARK STATION RD - MD0176 DORSEY RD	1.66
MD170	02-043S MD0176	DORSEY RD - MD0046 METROPOLITAN BLVD	2.32
MD170	02-042S MD0046	METROPOLITAN BLVD - MD0648E AT LINTHICUM	3.15
MD170	02-041S MD0648E	AT LINTHICUM - MD0002 AT BALTO CITY/LINE	2.31
		ROUTE TOTAL	13.21
MD171	02-046S MD0002	RITCHIE HWY IN BROOKLYN - BALTO CITY/L E	0.93
		OF CD338 6TH ST	
		ROUTE TOTAL	0.93

AS OF JULY 1973

ANNE ARUNDEL COUNTY

PAGE 4

ROUTE NUMBER	CONTROL SECTION	DESCRIPTION OF CONTROL SECTION	MILEAGE
MD172	02-047S	AA CO/BALTO CI/L E OF MD0173 - RD END AT GATE E OF B&O RR	0.06
		ROUTE TOTAL	0.06
MD173	02-049S	BEG MAINT AT FT SMALLWOOD - MD0607 HOG NECK RD	3.03
MD173	02-048S	MD0607 HOG NECK RD - BALTO CITY/L W OF MD173	5.92
		ROUTE TOTAL	8.95
MD174	02-050S	CO1175 CLARK STATION RD - BEG SHA MAINT W OF CO0906 SEE CO0907	0.00
MD174	02-050S	BEG SHA MAINT W OF CO0906 - CO0606 THELMA AVE AT SPUR TO MD 3BU	1.02
MD174	02-050S	CO0606 THELMA AVE AT SPUR TO MD 3BU - MD0003BU CRAIN HWY	0.13
MD174	02-162S	MD0003BU CRAIN HWY - CO0698 AQUAHART RD AT CO0694 OAKWOODRD	0.63
MD174	02-162S	CO0698 AQUAHART RD AT CO0694 OAKWOODRD - CO1371 HOSPITAL DR	0.86
		ROUTE TOTAL	2.64
MD175	02-052S	MD0003 NBL CO0079 BACK - MD0170 TELEGRAPH RD	3.29
MD175	02-051S	MD0170 TELEGRAPH RD - MD0010 BALTO WASH PKWY	5.18
MD175	02-020S	MD0010 BALTO WASH PKWY - HOWARD CO/LN	1.42
		ROUTE TOTAL	9.89
MD176	02-053S	AA/HO CO/L - MD0010 B&W EXPWY	1.07
MD176	02-054S	MD0010 B&W EXPWY - MD0652 AT TWIN OAKS	2.94
MD176	02-055S	MD0652 AT TWIN OAKS - MD0648E AT FERNDALE	2.95
		ROUTE TOTAL	6.96
MD177	02-056S	MD0002 GOV RITCHIE HWY - MD0607 HOG NECK RD	4.27
MD177	02-057S	MD0607 HOG NECK RD - END SRC MAINT AT GIBSON ISLAND	6.74
		ROUTE TOTAL	11.01

AS OF JULY 1973

ANNE ARUNDEL COUNTY

PAGE 5

ROUTE NUMBER	CONTROL SECTION	DESCRIPTION OF CONTROL SECTION	MILEAGE
MD178	02-160S MD0450	DEFENSE HWY - US0301 SBL	8.22
		ROUTE TOTAL	8.22
MD178A	02-058S MD178 - MD3	/NB LA/ AT DORRS CORNER	0.25
		ROUTE TOTAL	0.25
MD179	02-059S MD0648A	OLD ANNAPOLIS BLVD - US0050 CD2488 CAPE ST CLAIR RD	2.77
		ROUTE TOTAL	2.77
MD181	02-060S MD0665	FOREST DR - BEG SHA MAINT NE OF MD0788B SEE CD2885	0.00
MD181	02-060S	BEG SHA MAINT NE OF MD0788B - MU0600 CHESAPEAKE AVE	0.87
MD181	02-060S MU2830	SEVERN AVE - N END SPA CR BRIDGE	0.25
		ROUTE TOTAL	1.12
MD198	02-084S PG AND AA	CD LINE - END ST MAINT AT FT MEADE	3.80
		ROUTE TOTAL	3.80
MD214	02-061S PG/AA	CD/L - MD0002 SOLOMONS IS RD	6.08
MD214	02-062S MD0002	SOLOMONS IS RD - CD3289 MAYO AVE	5.02
MD214	02-062S CD3289	MAYO AVE - CD3299 BEVERLEY AVE	0.43
MD214	02-062S CD3299	BEVERLEY AVE - CD3300 OAKFORD AVE	0.13
		ROUTE TOTAL	11.66
MD214A	02-061S MD0214	AT STEUARTS CORNER - MD0002 SOLOMONS IS RD	0.64
		ROUTE TOTAL	0.64
MD214B	02-061S MD0214	AT STEUARTS CORNER - MD0253 MAYO RD	0.11
		ROUTE TOTAL	0.11

AS OF JULY 1973

ANNE ARUNDEL COUNTY

PAGE 6

ROUTE NUMBER	CONTROL SECTION	DESCRIPTION OF CONTROL SECTION	MILEAGE
MD214 PRP	02-000	MDO214 W OF STEUARTS COR - MDO214 AT MDO468 AT COLLINSON COR	0.00
MD216A	02-063S	RD END W OF CO0995 - RD END E OF CO0997 W OF B&W	1.07
		ROUTE TOTAL	1.07
MD216B	02-063S	ROAD END E OF BALTO WASH EXPWY - MD198	0.65
		ROUTE TOTAL	0.65
MD216C	02-063S	MD198 W OF LITTLE PATUXENT RIVER - MD198	0.30
		ROUTE TOTAL	0.30
MD253	02-064S	MDO214 CENTRAL AVE - MDO002 SOLOMONS IS RD	1.63
		ROUTE TOTAL	1.63
MD255	02-065S	MDO002 SOLOMONS IS RD N OF MT ZION - MDO468 MUDDY CREEK RD	3.15
MD255	02-065S	MDO468 MUDDY CREEK RD - CO3329 WOODFIELD RD	0.73
MD255	02-065S	CU3329 WOODFIELD RD - CO3332 AHEAD	0.33
		ROUTE TOTAL	4.21
MD256	02-066S	MDO778F - BRIDGE OVER TRACEYS CREEK	1.79
MD256	02-066S	BRIDGE OVER TRACEYS CREEK - CO3521 BACK SEE CO3521	0.00
MD256	02-066S	CO3521 BACK - BRIDGE OVER ROCKHOLD CREEK	0.38
MD256	02-066S	BRIDGE OVER ROCKHOLD CREEK - CO3522 BACK SEE CO3522	0.00
MD256	02-066S	CO3522 BACK - CO3477 MASONS BEACH RD	0.31
MD256	02-066S	CO3477 MASONS BEACH RD - MDO468 SHADYSIDE RD	2.71
		ROUTE TOTAL	5.19
MD258	02-143S	CO3547 WRIGHTON RD - MDO002 SOLOMONS IS RD	4.29
MD258	02-151S	MDO002 SOLOMONS IS RD - MDO256 DEALE CHURCHTON RD	2.89

AS OF JULY 1973

ANNE ARUNDEL COUNTY

PAGE 7

ROUTE NUMBER	CONTROL SECTION	DESCRIPTION OF CONTROL SECTION	MILEAGE
		ROUTE TOTAL	7.18
MD259	02-068S MD0794	AT BRISTOL - MD0408 MT ZION MARLBORO RD	2.68
		ROUTE TOTAL	2.68
MD260	02-108S CAL/AA CO/L	- AA/CAL CO/L NEAR DWINGS	1.38
		ROUTE TOTAL	1.38
MD261	02-086S CAL/AA CO/L	- CO3527 LAKE SHORE DR	1.63
MD261	02-086S CO3527	LAKE SHORE DR - CO3518 FRIENDSHIP RD AHEAD	3.84
		ROUTE TOTAL	5.47
MD270	02-069S MD0648E	NEAR MARLEY - MD0003BU CRAIN HWY	2.12
		ROUTE TOTAL	2.12
MD295	02-000 PG/AA CO/L	- BEG ST MAINT S OF MD 175	0.00
MD295	02-032P	BEG ST MAINT S OF MD 175 - MD0176 DORSEY RD	2.79
MD295	02-030P MD0176	DORSEY RD - N OF CO0008 N INTERSON RD	3.33
MD295	02-028P	N OF CO0008 N INTERSON RD - MD0695 AT I 695	1.98
MD295	02-026P MD0695	AT I 695 - AA/BALTO CO/L	0.88
		ROUTE TOTAL	8.98
US301	02-019P	PRINCE GEORGES CO/L - MD0450 ANNAPOLIS RD SEE US0050	0.00
US301	02-103P MD0450	ANNAPOLIS RD - MD0002 RITCHIE HWY AT REVELL SEE US0050	0.00
US301	02-016P MD0002	RITCHIE HWY AT REVELL - CO0227 LOG INN RD SEE US0050	0.00
US301 TLL	02-107P CO0227	LOG INN RD - QUEEN ANNES CO/L SEE US0050	0.00
MD387	02-072S CO2869	FERRY POINT RD - MUN MAINT N OF BROWN ST	1.72
		ROUTE TOTAL	1.72

AS OF JULY 1973

ANNE ARUNDEL COUNTY

PAGE 8

ROUTE NUMBER	CONTROL SECTION	DESCRIPTION OF CONTROL SECTION	MILEAGE
MD393	02-009S MD0002	SOLOMONS IS RD - MD0450 WEST ST	0.63
		ROUTE TOTAL	0.63
MD408	02-013S AA/PG CD/L - MD0004	AT WAYSONS CORNER	0.00
		SEE MD0004	
MD408	02-014S MD0004	AT WAYSONS CORNER - MD0002 SOLOMONS IS RD AT MD422	5.50
		ROUTE TOTAL	5.50
MD422	02-073S CD3549	SANDS RD - BEG MAINT E OF CD3552	0.00
		SEE CD3554	
MD422	02-073S	BEG MAINT E OF CD3552 - MD0002 SOLOMONS IS RD AT MD0408	3.06
		ROUTE TOTAL	3.06
MD423	02-074S MD0002	SOLOMONS IS RD - CD3512 FAIRHAVEN RD AHEAD	2.80
		ROUTE TOTAL	2.80
MD424	02-139S MD0214	CENTRAL AVE AT CD2735 - MD0450	5.93
MD424	02-076S MD0450 - CD2633	CONWAY RD AVE AD	2.80
		ROUTE TOTAL	8.73
MD424 PRP	02-000 MD0214	AT MD0214UL W OF STEUARTS CDR - MD0424 N OF GOVERNOR BRIDGE RD	0.00
MD435	02-077S	BEG MAINT S OF ROSEDALE ST - MD0436 ANNAPOLIS ST	0.67
		ROUTE TOTAL	0.67
MD436	02-078S MD0450	WEST ST - MU0120 ANNAPOLIS ST	0.38
MD436	02-078S MU0120	ANNAPOLIS ST - MU2090 MELVIN AVE	0.07
MD436	02-078S MU2090	MELVIN AVE - CD2776 RIDGELY AVE AHEAD	0.94
		ROUTE TOTAL	1.39
MD437	02-079S	TD MD436/MELVIN AVE/	0.20

AS OF JULY 1973

ANNE ARUNDEL COUNTY

PAGE 9

ROUTE NUMBER	CONTROL SECTION	DESCRIPTION OF CONTROL SECTION	MILEAGE
		ROUTE TOTAL	0.20
MD438	02-0805	TO MU3340 WARDOUR DR AHEAD	0.37
		ROUTE TOTAL	0.37
MD450	02-024P	PG/AA CO/L - MD0003 SEE MD0003	0.00
MD450	02-037S	MD0003 - US0050 W OF PAROLE	9.42
MD450	02-018S	US0050 W OF PAROLE - MD0002 SOLOMONS IS RD	0.41
MD450	02-018S	MD0002 SOLOMONS IS RD - CO2826 AT CORP/LM OF ANNAPOLIS	0.11
MD450	02-017S	CO2826 AT CORP/LM OF ANNAPOLIS - MD0435 TAYLOR AVE	1.66
MD450	02-008S	BEG MAINT W OF COLLEGE AVE - MD0436	0.36
MD450	02-007S	MD0436 - BRIDGE OVER SEVERN RIVER	0.46
MD450	02-006S	BRIDGE OVER SEVERN RIVER - E END OF BR OVER SEVERN RIVER	0.35
MD450	02-006S	E END OF BR OVER SEVERN RIVER - US0050 BLUE STAR MEM HWY	1.63
		ROUTE TOTAL	14.40
MD468	02-135S	CO3382 SNUG HARBOR RD - MD0256 DEALE CHURCHTON RD	3.02
MD468	02-135S	MD0256 DEALE CHURCHTON RD - MD0214 CENTRAL AVE	8.43
		ROUTE TOTAL	11.45
MD483A	02-101S	TO MD554 @ SEVERN	0.21
		ROUTE TOTAL	0.21
MD483B	02-101S	TO ROAD END WEST SIDE PENNA RR	0.28
		ROUTE TOTAL	0.28
MD553A	02-113S	MD0002 SOLOMONS IS RD - RD END S SIDE OF SOUTH RIVER	0.25
		ROUTE TOTAL	0.25

AS OF JULY 1973

ANNE ARUNDEL COUNTY

PAGE 10

ROUTE NUMBER	CONTROL SECTION	DESCRIPTION OF CONTROL SECTION	MILEAGE
MD553B	02-1135	RD END N SIDE OF SOUTH RIVER - MD0002 AT C02865	0.29
		ROUTE TOTAL	0.29
MD554	02-0835	C01013 JACOBS RD AT REECE RD - MD0170 TELEGRAPH RD	2.49
		ROUTE TOTAL	2.49
MD607	02-0855	MD0989 AT C02041 MAGOTHY BRIDGE RD - MD0173 FT SMALLWOOD RD	1.54
		ROUTE TOTAL	1.54
MD642	02-1145	MD0173 FT SMALLWOOD RD - C01577 BEACH RD	0.07
		ROUTE TOTAL	0.07
MD645A	02-1155	MD176 AT HARMANS - BARRICADE W SIDE PENNA RR	0.41
		ROUTE TOTAL	0.41
MD645B	02-1155	BARRICADE E SIDE PA RR HARMANS - RD END E OF SPUR TO MD 176	0.12
		ROUTE TOTAL	0.12
MD645C	02-1365	RD END E OF SPUR TO MD 176 - MD0176 DORSEY RD	0.17
		ROUTE TOTAL	0.17
MD648A	02-0925	MD0450 WEST ST - MD0179 AT C02548	0.88
MD648A	02-0925	MD0179 AT C02548 - MD0002 GOV RITCHIE HWY NBL	1.87
		ROUTE TOTAL	2.75
MD648B	02-0915	MD0002 GOV RITCHIE HWY SB LANE - MD0002 GOV RITCHIE HWY SB LANE	0.31
		ROUTE TOTAL	0.31
MD648C	02-0905	MD0002 GOV RITCHIE HWY NB LANE - MD0002 GOV RITCHIE HWY NB LANE	0.55

AS OF JULY 1973

ANNE ARUNDEL COUNTY

PAGE 11

ROUTE NUMBER	CONTROL SECTION	DESCRIPTION OF CONTROL SECTION	MILEAGE
		ROUTE TOTAL	0.55
MD648D	02-0895 MD0002	GOV RITCHIE HWY SBL - C02333 CYPRESS CREEK RD	3.45
MD648D	02-0895 C02333	CYPRESS CREEK RD - MD0002 GOV RITCHIE HWY	0.75
MD648D	02-0885 MD0002	GOV RITCHIE HWY - MD0915 OLD ANNAPOLIS RD	2.73
MD648D	02-0985 MD0915	OLD ANNAPOLIS RD - MD0177 MOUNTAIN RD C01546 AHEAD	1.09
		ROUTE TOTAL	8.02
MD648E	02-0875 MD0177	MOUNTAIN RD AT C01513 - MD0002 GOV RITCHIE HWY	3.07
MD648E	02-0875 MD0002	GOV RITCHIE HWY - MD0003 BU CRAIN HWY	0.22
MD648E	02-0705 MD0003	BU CRAIN HWY - C00080 WANDA RD	3.33
MD648E	02-0705 C00080	WANDA RD - AA/BALTO CO/L	1.24
		ROUTE TOTAL	7.86
MD649	02-1715 MD0648D	OLD ANNAPOLIS - C02526 HARLEM AVE	0.28
MD649	02-1715 C02526	HARLEM AVE - MD0177 MOUNTAIN RD	1.17
		ROUTE TOTAL	1.45
MD652	02-0445 MD0170	CAMP MEADE RD - MD0176 DORSEY RD	0.96
		ROUTE TOTAL	0.96
MD665	02-1315 C02749	RIVA RD - MD0002 SOLOMONS IS RD SEE C02836	0.00
MD665	02-1315 MD0002	SOLOMONS IS RD - C02885 HILLSMERE DR	3.37
MD665	02-1315 C02885	HILLSMERE DR - C02930 BAY RIDGE RD AHEAD	0.12
		ROUTE TOTAL	3.49
MD672	02-0945 MD0648A	BALTO-ANNAPOLIS BLVD - GV0013 KINARD RD	0.14
MD672	02-0945 GV0013	KINARD RD - GV0020 AHEAD AT NAVAL EXP STATION	0.07

AS OF JULY 1973

ANNE ARUNDEL COUNTY

PAGE 12

ROUTE NUMBER	CONTROL SECTION	DESCRIPTION OF CONTROL SECTION	MILEAGE
		ROUTE TOTAL	0.21
MD677	02-095S	RD END AT RR STAT IN ODENTON - MD0175 AT CO1097 HIGGINS DR	1.28
		ROUTE TOTAL	1.28
MD679B	02-096S	MD2 - CO0905 N GLEN BURNIE	0.14
		ROUTE TOTAL	0.14
MD686	02-097S	MD0002 GQV RITCHIE HWY - CO0411 EDISON ST	0.02
MD686	02-097S	CO0411 EDISON ST - DP0089 ALLEY AT BALTO/CI/L	0.12
		ROUTE TOTAL	0.14
IS695	02-036I	MD0003 AT MD 695 AND MD 10 - AA/BALTO CO/L	0.87
		ROUTE TOTAL	0.87
MD695 PRP	02-000	AA CO/BALTO CI/L - BEG MAINT E OF MD 10	0.00
MD695	02-178P	BEG MAINT E OF MD 10 - MD0002 RITCHIE HWY	1.46
MD695	02-034P	MD0002 RITCHIE HWY - MD0003 GLEN BURNIE BY-PASS	0.96
MD695	02-035P	MD0003 GLEN BURNIE BY-PASS - MD0295 AT I 695	1.94
		ROUTE TOTAL	4.36
MD710	02-180S	MD2 - BALTO CITY LINE AT CURTIS BAY	2.20
		ROUTE TOTAL	2.20
MD711	02-099S	MD0002 RITCHIE HWY - CO1936	0.51
		ROUTE TOTAL	0.51
MD713	02-100S	GVO713 BACK N OF CLARK RD - MD0175 ODENTON RD	0.48
MD713	02-100S	MD0175 ODENTON RD - MD0176 DORSEY RD CO582 AHEAD	2.48

AS OF JULY 1973

ANNE ARUNDEL COUNTY

PAGE 13

ROUTE NUMBER	CONTROL SECTION	DESCRIPTION OF CONTROL SECTION	MILEAGE
		ROUTE TOTAL	2.96
MD723	02-1175 MD0175	AT JESSUP - RD END	0.18
		ROUTE TOTAL	0.18
MD777	02-1185 US0050 748	BLUE STAR MEM HWY - PVT RD AHEAD E OF OP	0.35
		ROUTE TOTAL	0.35
MD778	02-1525 CAL/AA CO/L N OF MD0260 - MD0002	SOLOMONS IS RD	1.95
		ROUTE TOTAL	1.95
MD778A	02-1195	RD END SE OF MD0002 - MD0002 AT BIRDSVILLE E SIDE OF MD2	0.84
		ROUTE TOTAL	0.84
MD778C	02-1195 MD0002	SOLOMONS IS RD AT C03552 - MD0002 SOLOMONS IS RD N OF C03552	0.37
		ROUTE TOTAL	0.37
MD778F	02-0125 MD0002	SOLOMONS IS RD - MD0002 SOLOMONS IS RD N OF MD 256	0.48
		ROUTE TOTAL	0.48
MD778J	02-1125 MD0002	N OF C03342 NUTWELL RD - RD END N OF SPUR TO MD 2	0.96
		ROUTE TOTAL	0.96
MD778K	02-1125 MD0002	N OF DP1176 - RD END N OF C03342 NUTWELL RD	0.37
		ROUTE TOTAL	0.37
MD779	02-1235	ROAD END EAST OF MD 3 - MD 174	0.22
		ROUTE TOTAL	0.22
MD783	02-1265 MD436	RIDGELY AVE - US50 NORTH OF ANNAPOLIS	0.36

AS OF JULY 1973

ANNE ARUNDEL COUNTY

PAGE 14

ROUTE NUMBER	CONTROL SECTION	DESCRIPTION OF CONTROL SECTION	MILEAGE
		ROUTE TOTAL	0.36
MD784	02-1275 MD0436	RIDGELY AVE - MD0785 ACORN DR	0.18
MD784	02-1275 MD0785	ACORN DR - US0050	0.15
		ROUTE TOTAL	0.33
MD785	02-1285 MD0784	PAFEL RD - RD END N OF MD 784	0.29
		ROUTE TOTAL	0.29
MD786A	02-1295	BEG MAINT W OF MD786C OP RD BACK - C02611 WINCHESTER RD AHEAD	0.38
		ROUTE TOTAL	0.38
MD786B	02-1295	RD END W OF MD 786C - END MAINT PVT RD AHEAD	0.44
		ROUTE TOTAL	0.44
MD786C	02-1295 MD0786B	NO NAME - MD0786A WINCHESTER RD	0.06
		ROUTE TOTAL	0.06
MD788A	02-0935 MD0387	SPA RD - MD0665 FOREST DR	0.20
		ROUTE TOTAL	0.20
MD788B	02-0935 MD0665	FOREST DR - MD0181 BAY RIDGE AVE	0.46
		ROUTE TOTAL	0.46
MD790A	02-0825	RD END S OF SPUR TO MD 468 - MD0468 RD MUDDY CREEK	0.33
		ROUTE TOTAL	0.33
MD790B	02-0825	RD END S OF SPUR TO MD 468 - MD0468 RD MUDDY CREEK	0.27
		ROUTE TOTAL	0.27

AS OF JULY 1973

ANNE ARUNDEL COUNTY

PAGE 15

ROUTE NUMBER	CONTROL SECTION	DESCRIPTION OF CONTROL SECTION	MILEAGE
MD790C	02-082S MD0468 RD	MUDDY CREEK RD - RD END N OF CO3321 WASS	0.40
		ROUTE TOTAL	0.40
MD793	02-075S MD0424	- RD END E OF CO2712	0.41
		ROUTE TOTAL	0.41
MD794	02-025S MD0004	- MD0004 NBL N OF MD0259	0.66
		ROUTE TOTAL	0.66
MD796A	02-067S MD0258	AT CO3536 MC KENDREE RD - MD0258	0.29
		ROUTE TOTAL	0.29
MD797	02-154S MU2000	MARYLAND AVE - MU2000 MARYLAND AVE	0.26
		ROUTE TOTAL	0.26
MD798	02-058S CO2753 GENERALS HWY	SHERWOOD FOREST RD CO2752 BACK - MD0178	0.34
		ROUTE TOTAL	0.34
IS895 TLL	02-167I AA/BALTO CO/L	- BALTO CITY/L	0.78
		ROUTE TOTAL	0.78
IS895ATLL	02-168I MD0003	AT RAMP TO MD 695 - IS0895B NBL	0.73
		ROUTE TOTAL	0.73
IS895BTLL	02-164I MD0002	RITCHIE HWY - MD0695	0.76
IS895BTLL	02-168I MD0695	- IS0895	1.90
		ROUTE TOTAL	2.66
MD915	02-088S MD0648D	WATERFORD RD - RD END S OF EBL OF MD0100	0.48

AS OF JULY 1973

ANNE ARUNDEL COUNTY

PAGE 16

ROUTE NUMBER	CONTROL SECTION	DESCRIPTION OF CONTROL SECTION	MILEAGE
		ROUTE TOTAL	0.48
MD915A	02-088S	RD END N OF WBL OF MD0100 - MD0177 MOUNTAIN RD	0.94
		ROUTE TOTAL	0.94
MD917	02-122S	RD END W OF SPUR TO MD 175 - OP0317 MAX BLOB PARK RD	0.10
		ROUTE TOTAL	0.10
MD980C	02-144S	CO3540 FISHERS STA RD BACK - MD0004	0.54
		ROUTE TOTAL	0.54
MD988	02-169S	CO2059 WILLO-BROOK DR CO2058 BACK - MD0649 CATHERINE AVE	0.32
		ROUTE TOTAL	0.32
MD999	02-175S	CDS S OF MD 170 FT MEADE RD - MD0170 FT MEADE RD	0.22
		ROUTE TOTAL	0.22
MD 3	02-179R	INTERCHANGE RAMPS AT MD 32UL	2.54
MD 3	02-147R	INTERCHANGE RAMPS AT MD3BUS	1.52
MD 3	02-124R	INTERCHANGE RAMPS AT BALTIMORE BELTWAY	1.25
MD 3	02-111R	INTER RAMPS AT GLEN BURNIE BYPASS&MD648	1.08
MD 3	02-146R	INTERCHANGE RAMPS AT MD174	1.04
MD 3	02-145R	INTERCHANGE RAMPS AT MD176	1.01
		ROUTE TOTAL	8.44
MD 4	02-143R	MD258 TO MD4	0.39
		ROUTE TOTAL	0.39
MD 10	02-191R	INT RAMPS AT MD 695	2.65

AS OF JULY 1973

ANNE ARUNDEL COUNTY

PAGE 17

ROUTE NUMBER	CONTROL SECTION	DESCRIPTION OF CONTROL SECTION	MILEAGE
MD 10	02-190R	INT RAMPS AT MD 710	2.28
		ROUTE TOTAL	4.93
MD 46	02-015R	INTERCHANGE RAMPS AT MD170	1.75
MD 46	02-193R	INT RAMPS AT MD 295	1.00
		ROUTE TOTAL	2.75
US 50	02-133R	INTERCHANGE RAMPS AT MD424	2.27
US 50	02-102R	INTERCHANGE RAMPS @ MD2/REVELL INTERCH.	2.21
US 50	02-134R	INTERCHANGE RAMPS AT MD450 W OF PAROLE	0.76
		ROUTE TOTAL	5.24
MD 70	02-104R	INT RAMPS AT MD 70	0.83
		ROUTE TOTAL	0.83
MD100	02-158R	INTERCHANGE RAMPS AT MD2	2.01
MD100	02-157R	INTERCHANGE RAMPS AT MD 174	0.97
MD100	02-173R	INTERCHANGE RAMPS AT MD 649	0.82
MD100	02-155R	NBL MD0003 TO WBL MD0100 RAMP 5	0.74
MD100	02-177R	SPURS AT MD0100	0.66
MD100	02-156R	INTERCHANGE RAMPS AT MD 174	0.52
MD100	02-174R	SPURS AT MD 607 HOG NECK RD	0.24
		ROUTE TOTAL	5.96
MD170	02-043R	MD176 TO MD170	0.33
		ROUTE TOTAL	0.33
MD174	02-050R	SPUR TO MD3 BUS	0.17
		ROUTE TOTAL	0.17

AS OF JULY 1973

ANNE ARUNDEL COUNTY

PAGE 18

ROUTE NUMBER	CONTROL SECTION	DESCRIPTION OF CONTROL SECTION	MILEAGE
MD177	02-057R	SPUR AT MD 607	0.11
MD177	02-056R	SPUR AT MD 2	0.05
		ROUTE TOTAL	0.16
MD198	02-153R	INTERCHANGE RAMPS AT BALTO-WASH EXPWY	0.99
		ROUTE TOTAL	0.99
MD295	02-033R	INT RAMPS AT MD 175	1.81
MD295	02-031R	INT RAMPS AT MD 176	0.96
		ROUTE TOTAL	2.77
MD645B	02-115R MD0176	TO MD0645B	0.02
		ROUTE TOTAL	0.02
MD645C	02-136R MD0176	TO MD0645C	0.01
		ROUTE TOTAL	0.01
IS695	02-027R	INT RAMPS AT MD 295	2.30
IS695	02-150R	INTERCHANGE RAMPS AT MD168	0.77
		ROUTE TOTAL	3.07
MD695	02-164R	INTERCH RAMPS @ BAL BELT MD695	1.91
MD695	02-164R	INTERCH. RAMPS @ BALTO BELTW/MD781/MD2	1.91
MD695	02-149R	SPURS AT MD0170	1.65
MD695	02-148R	SPURS AT MD0648E	1.63
MD695	02-192R	INT RAMPS AT MD0002 RITCHIE HWY	1.57
MD695	02-034R	SPURS TO MD711 NEAR BELTWAY	0.22
		ROUTE TOTAL	8.89

AS OF JULY 1973

ANNE ARUNDEL COUNTY

PAGE 19

ROUTE NUMBER	CONTROL SECTION	DESCRIPTION OF CONTROL SECTION	MILEAGE
MD711A	02-180R MD0710	TO RD END N OF MD 710	0.26
		ROUTE TOTAL	0.26
MD773	02-161R KELLINGTON DR-END	SRCMAINT S OF MD177	0.31
		ROUTE TOTAL	0.31
MD778D	02-119R MD0002	TO RD END W/SPUR TO MD2 HARWOOD	0.18
MD778D	02-119R	NORTH CONNECTION TO MD2	0.02
		ROUTE TOTAL	0.20
MD778E	02-012R	RD END TO MD 2	0.24
MD778E	02-012R MD0002	TO MD0778E	0.02
		ROUTE TOTAL	0.26
MD778G	02-012R	OLD MD 2 S OF TRACYS LANDING	0.19
		ROUTE TOTAL	0.19
MD778I	02-119R	RD END TO CD3340 OWENSVILLE SUDLEY RD	0.08
		ROUTE TOTAL	0.08
MD778K	02-112R	RD END N OF NUTWELL RD CD3342	0.37
		ROUTE TOTAL	0.37
MD778L	02-112R	RD END TO OP1176 OLD MD 2	0.09
		ROUTE TOTAL	0.09
MD778M	02-112R	RD END TO MD 2 N OF MD 258	0.05
		ROUTE TOTAL	0.05

AS OF JULY 1973

ANNE ARUNDEL COUNTY

PAGE 20

ROUTE NUMBER	CONTROL SECTION	DESCRIPTION OF CONTROL SECTION	MILEAGE
MD778N	02-152R	RD END TO RD END N OF FRIENDSHIP	0.12
MD778N	02-152R	MD778N TO MD2	0.02
		ROUTE TOTAL	0.14
MD778P	02-152R	RD END TO RD END W/SPUR TO MD2	0.06
		ROUTE TOTAL	0.06
MD783	02-126R	US50 TO MD783	0.02
		ROUTE TOTAL	0.02
MD784	02-127R	US0050 TO MD0784 SPUR	0.03
		ROUTE TOTAL	0.03
MD789A	02-110R	RD END TO RD END	0.09
MD789A	02-110R	MD0003 TO MD0789A	0.01
		ROUTE TOTAL	0.10
MD790A	02-082R	MD0468 TO MD0790A CONNECTION	0.04
		ROUTE TOTAL	0.04
MD790B	02-082R	MD0468 TO MD0790B CONNECTION	0.03
		ROUTE TOTAL	0.03
MD791	02-137R	MD0648A TO RD END S OF MD 450	0.04
		ROUTE TOTAL	0.04
MD792	02-138R	MD0648E TO MD648E S OF FURNANCE BR RD	0.13
		ROUTE TOTAL	0.13

AS OF JULY 1973

ANNE ARUNDEL COUNTY

PAGE 21

ROUTE NUMBER	CONTROL SECTION	DESCRIPTION OF CONTROL SECTION	MILEAGE
MD796	02-067R MD0794	TO RD END W OF MD 258	0.19
		ROUTE TOTAL	0.19
MD908	02-106R	RD END S OF C02516 TO OLD MILL BOTTOMRD	0.07
		ROUTE TOTAL	0.07
MD908A	02-106R US0050	S OF DP762 TO US50 ST MARGARETS	0.41
		ROUTE TOTAL	0.41
MD908B	02-106R C02488	TO C02495 W/SPUR TO US 50	1.67
		ROUTE TOTAL	1.67
MD908C	02-106R MD179	RD END/E LOG IN N RD/S SIDE US50	1.80
		ROUTE TOTAL	1.80
MD909	02-140R MD0424	TO RD END N OF MD 424	0.95
		ROUTE TOTAL	0.95
MD917	02-122R MD0917	TO MD0175	0.02
		ROUTE TOTAL	0.02
MD932	02-179R MD0003	TO RD END W OF MD 3	0.52
		ROUTE TOTAL	0.52
MD932A	02-179R MD0003	TO RD END E OF MD 3	0.30
		ROUTE TOTAL	0.30
MD980A	02-144R MD0004	TO C03548 W/SPUR TO MD0004	1.02
		ROUTE TOTAL	1.02

AS OF JULY 1973

ANNE ARUNDEL COUNTY

PAGE 22

ROUTE NUMBER	CONTROL SECTION	DESCRIPTION OF CONTROL SECTION	MILEAGE
MD9808	02-144R CD3547	WRIGHTON RD TO CAL/AA CD/L	2.08
		ROUTE TOTAL	2.08
MD989	02-169R MD0607	AT CD2441 TO RD END AT CHAIN	0.31
		ROUTE TOTAL	0.31
MD990	02-181R MD0177	MOUNTAIN RD TO RD END	0.10
		ROUTE TOTAL	0.10
MD999A	02-175R RD END S OF MD0167 TO MD0167		0.13
		ROUTE TOTAL	0.13
MD999B	02-175R MD0167	TO RD END N OF MD0167	0.14
		ROUTE TOTAL	0.14
MD999C	02-175R CD0200	TO RD END N OF CD 200	0.05
		ROUTE TOTAL	0.05
MD999D	02-175R RD END S OF DORSEY RD TO MD176		0.08
		ROUTE TOTAL	0.08
		MAINLINE COUNTY TOTAL	345.86
		NON-MAINLINE COUNTY TOTAL	57.19

AS OF JULY 1973

BALTIMORE COUNTY

PAGE 1

ROUTE NUMBER	CONTROL SECTION	DESCRIPTION OF CONTROL SECTION	MILEAGE
US 1	03-002S	HO/BALTO CO/L - US0001AL	0.91
US 1	03-003S	US0001AL - SW BALTO CI/L	2.88
US 1	03-000S	SW BALTO CI/L - N BALTO CI/L	0.00
US 1	03-004S	N BALTO CI/L - CO1400 JOPPA RD AT EBENEZER RD	4.09
US 1	03-005S	CO1400 JOPPA RD AT EBENEZER RD - BALTO/HARFORD CO/L	6.94
		ROUTE TOTAL	14.82
US 1AL	03-123S	US0001 SOUTHWESTERN BLVD NBL - BALTO CI/L	2.74
		ROUTE TOTAL	2.74
MD 7	03-047S	US0040 PULASKI HWY - MD0695	2.60
MD 7	03-048S	MD0695 - BALTO/HAR CO/L	9.09
		ROUTE TOTAL	11.69
MD 20A	03-126S	RD END AT CANTON RR SPUR - SPUR FROM MD0151 TO MD0150	0.50
		ROUTE TOTAL	0.50
MD 20B	03-049S	MD0150 EASTERN AVE - MD0151 NORTH PT BLVD	2.78
		ROUTE TOTAL	2.78
MD 20C	03-050S	MD0151 NORTH PT RD - MD0151 NORTH PT BLVD	1.28
		ROUTE TOTAL	1.28
MD 20D	03-051S	MD0151 NORTH PT BLVD - CO5695 PENWOOD AVE	2.74
		ROUTE TOTAL	2.74
MD 25	03-052S	BALTO CI/L - SPUR TO MD 25A	3.40
MD 25	03-052P	SPUR TO MD 25A - N OF MD 130	0.45

AS OF JULY 1973

BALTIMORE COUNTY

PAGE 2

ROUTE NUMBER	CONTROL SECTION	DESCRIPTION OF CONTROL SECTION	MILEAGE
MD 25	03-052S	N OF MD 130 - MD0131 SEMINARY AVE	0.33
MD 25	03-053S	MD0131 SEMINARY AVE - MD0128 BUTLER RD	8.70
MD 25	03-054S	MD0128 BUTLER RD - CD0035 UPPER BECKLEYSVILLE RD CD12 AHD	9.16
		ROUTE TOTAL	22.04
MD 25A	03-180P	IS0083 JONES FALLS EXPWY - CD1400 JOPPA RD MD0025 AHEAD	0.59
		ROUTE TOTAL	0.59
MD 26	03-008S	E END PATAPSCO RESERVOIR BRIDGE - CD2250 MCDONOUGH LA AT CD2097	5.26
MD 26	03-007S	CD2250 MCDONOUGH LA AT CD2097 - CD1903 FLANNERY LA @ BALTO CI/L	4.98
		ROUTE TOTAL	10.24
MD 30	03-009S	US0140 REISERSTOWN RD - MD0128 BUTLER RD	0.37
MD 30	03-010S	MD0128 BUTLER RD - SPUR TO MD 668B	0.78
MD 30	03-010P	SPUR TO MD 668B - CD0472 JESSUPS SPRING RD	0.77
MD 30	03-011P	CD0472 JESSUPS SPRING RD - BALTO/CARR CO/L	5.48
		ROUTE TOTAL	7.40
MD 37	03-055S	CD2250 MCDONOUGH RD BACK - CD2250 MCDONOUGH RD AHEAD	0.65
		ROUTE TOTAL	0.65
US 40	03-013S	BALTO/HQ CO/L - IS0695 BALTO BELTWAY	2.44
US 40	03-012S	IS0695 BALTO BELTWAY - BALTO CI/L	1.53
US 40	03-000S	BALTO CI/L - E BALTO CI/L	0.00
US 40	03-014P	E BALTO CI/L - MD0695	2.75
US 40	03-015P	MD0695 - MD0700 MARTIN BLVD	1.34
US 40	03-016P	MD0700 MARTIN BLVD - BALTO/HAR CO/L	7.52

AS OF JULY 1973

BALTIMORE COUNTY

PAGE 3

ROUTE NUMBER	CONTROL SECTION	DESCRIPTION OF CONTROL SECTION	MILEAGE
		ROUTE TOTAL	15.58
MD 41	03-189P	BALTO CI/L - IS0695 BALTO BELTWAY	2.32
MD 41	03-181S	IS0695 BALTO BELTWAY - CO1400 JOPPA RD	0.23
		ROUTE TOTAL	2.55
MD 43	03-185S	CO4090 SILVER SPRING RD BACK - CONNECTION TO MD0043	0.50
MD 43	03-185P	CONNECTION TO MD0043 - IS0095	0.35
MD 43	03-184P	IS0095 - US0040 PULASKI HWY	0.98
MD 43	03-184S	US0040 PULASKI HWY - RD END S OF US 40	0.09
		ROUTE TOTAL	1.92
MD 45	03-017S	BALTO CI/L - CO1400 JOPPA RD @ CO1364	2.13
MD 45	03-119S	CO1400 JOPPA RD @ CO1364 - IS0695 BALTO BELTWAY	0.99
MD 45	03-018S	IS0695 BALTO BELTWAY - CO0364 SHERWOOD RD	5.09
MD 45	03-019S	CO0364 SHERWOOD RD - BEAVERDAM	0.26
MD 45	03-020S	BEAVERDAM - CO0438 SHAWAN RD	0.78
MD 45	03-020S	CO0438 SHAWAN RD - MD0138 MONKTON RD	7.00
MD 45	03-021S	MD0138 MONKTON RD - MD0463A	3.73
MD 45	03-022S	MD0463A - MD0463B	0.34
MD 45	03-023S	MD0463B - MD/PA ST/L	5.79
		ROUTE TOTAL	26.11
MD 46 PRP	03-193	HO/BALTO CO/L - RD END S OF FRANCIS AVE	0.00
MD 46	03-193P	RD END S OF FRANCIS AVE - IS0095	0.50
MD 46	03-194S	IS0095 - RD END S OF SULPHUR SPRING RD	0.42
		ROUTE TOTAL	0.92

AS OF JULY 1973

BALTIMORE COUNTY

PAGE 4

ROUTE NUMBER	CONTROL SECTION	DESCRIPTION OF CONTROL SECTION	MILEAGE
IS 70N	03-190I	BALTO/HO CO/L - IS0695 BALTO BELTWAY	2.89
IS 70N	03-191I	IS0695 BALTO BELTWAY - BALTO CI/L	1.81
		ROUTE TOTAL	4.70
IS 83	03-118I	BALTO CI/L - IS0695 BALTO BELTWAY	3.07
IS 83	03-112I	IS0695 BALTO BELTWAY - IS0695 BALTO BELTWAY	1.52
IS 83	03-044I	IS0695 BALTO BELTWAY - CO0438 SHAWAN RD	5.91
IS 83	03-045I	CO0438 SHAWAN RD - MD0137 MT CARMEL RD	7.09
IS 83	03-046I	MD0137 MT CARMEL RD - MD/PA ST/L	10.17
		ROUTE TOTAL	27.76
MD 88	03-056S	BALTO/CARR CO/L - MD0025 FALLS RD	7.01
		ROUTE TOTAL	7.01
MD 91	03-057S	BALTO/CARR CO/L - MD0030 HANDOVER RD CO0176 AHEAD	1.43
		ROUTE TOTAL	1.43
IS 95	03-195I	HOW/BALTO CO/L - MD0046	0.79
IS 95	03-196I	MD0046 - IS0695 BALTO BELTWAY	2.01
IS 95	03-199I	IS0695 BALTO BELTWAY - SW BALTO CI/L	0.85
IS 95	03-000I	SW BALTO CI/L - BALTO CI/L CO/L	0.00
IS 95	03-145I	BALTO CI/L CO/L - IS0695 BALTO BELTWAY	2.71
IS 95	03-182I	IS0695 BALTO BELTWAY - MD0043	3.26
IS 95 TLL	03-183I	MD0043 - BALTO /HAR CO/L	5.54
		ROUTE TOTAL	15.16
MD125	03-058S	BALTO/HO CO/L - CO1700 OLD COURT RD AHEAD	3.61

AS OF JULY 1973

BALTIMORE COUNTY

PAGE 5

ROUTE NUMBER	CONTROL SECTION	DESCRIPTION OF CONTROL SECTION	MILEAGE
		ROUTE TOTAL	3.61
MD126	03-059S CO1900	WINDSOR MILL RD - OP0235 AT BALTO CI/L	1.09
		ROUTE TOTAL	1.09
MD127	03-060S US0140	RIESTERSTOWN RD - CO0460 WABASH AVE	0.85
		ROUTE TOTAL	0.85
MD128	03-062S MD0030	HANOVER PIKE - CO0443 WORTHINGTON AVE	1.26
MD128	03-062S CO0443	WORTHINGTON AVE - CO0445 LONGNECKER RD	0.00
		CO0444 BACK SEE CO0444	
MD128	03-061S CO0445	LONGNECKER RD CO0444 BACK - MD0025 FALLS RD	5.55
		ROUTE TOTAL	6.81
MD129	03-063S CO1577	SLADE AVE AT BALTO CI/L - CO0446 GARRISON FOREST RD	8.01
		ROUTE TOTAL	8.01
MD130	03-064S US0140	RIESTERSTOWN RD - MD0025 FALLS RD	5.61
		ROUTE TOTAL	5.61
MD131	03-065S MD0025	FALLS RD - MD0045 YORK RD CO0995 AHEAD	3.08
		ROUTE TOTAL	3.08
MD133	03-067S MD0129	PARK HEIGHTS AVE CO1700 BACK - MD0025 FALLS RD CO1474 AHEAD	3.32
		ROUTE TOTAL	3.32
MD134	03-068S MD0139	CHARLES ST - CO1474 RUXTON RD CO1142 AHEAD	1.63
		ROUTE TOTAL	1.63
MD137	03-069S CO0151	LOWER BECKLEYSVILLE RD - MD0045 YORK RD	8.56

AS OF JULY 1973

BALTIMORE COUNTY

PAGE 6

ROUTE NUMBER	CONTROL SECTION	DESCRIPTION OF CONTROL SECTION	MILEAGE
		ROUTE TOTAL	8.56
MD138	03-0705 MD0045	YORK RD - C00224 MONKTON RD AHD	2.94
MD138	03-0705 C00224	MONKTON RD AHD - C00229 MONKTON RD	0.00
		SEE C00224	
MD138	03-0715 C00229	MONKTON RD - MD0562 TROYER RD	2.87
MD138	03-0725 MD0562	TROYER RD - BALTO/HAR CO/L	2.21
		ROUTE TOTAL	8.02
MD139	03-0735 MD0134	BALTO CI/L - BELLONA AVE	0.73
MD139	03-1205 MD0134	BELLONA AVE - IS0695 BALTO BELTWAY	2.79
MD139	03-1205 IS0695	BALTO BELTWAY - C01052 AHEAD AT C01054	0.08
		ROUTE TOTAL	3.60
US140	03-0245 MD01701	BALTO CI/L - OLD COURT RD	1.26
US140	03-0255 C01701	OLD COURT RD - C00505 WOODLEY AVE	7.79
US140	03-0265 C00505	WOODLEY AVE - MD0030 HANOVER PIKE	0.91
US140	03-0275 MD0030	HANOVER PIKE - S OF NOB HILL PARK RD	0.74
US140	03-027P S OF NOB HILL PARK RD - BALTO/CARR CO/L		1.79
		ROUTE TOTAL	12.49
MD142	03-0765 C00088	WEISBURG RD - C00094 KINGS RD C00098	0.56
		AHEAD	
MD142	03-0765 C00094	KINGS RD C00098 AHEAD - C00097 VERNON RD	0.00
		C00098 BACK SEE C00098	
MD142	03-0765 C00097	VERNON RD C00098 BACK - BALTO/HAR CO/L	1.87
		ROUTE TOTAL	2.43
MD143	03-0775 MD0045	YORK RD - C00360 WARREN RD AHEAD	1.45
MD143	03-0775 C00360	WARREN RD AHEAD - MU0360 WARREN RD AHD	0.00
		SEE C00360	

AS OF JULY 1973

BALTIMORE COUNTY

PAGE 7

ROUTE NUMBER	CONTROL SECTION	DESCRIPTION OF CONTROL SECTION	MILEAGE
MD143	03-078S	MU0360 MERRYMAN'S MILL RD BACK - MD0146 JARRETTSVILLE PIKE	1.61
		ROUTE TOTAL	3.06
MD144	03-031S	BALTO/HO CO/L - MD0166 ROLLING RD	2.88
MD144	03-030S	MD0166 ROLLING RD - IS0695 BALTO BELTWAY	1.23
MD144	03-029S	IS0695 BALTO BELTWAY - BALTO CI/L	0.78
		ROUTE TOTAL	4.89
MD145	03-079S	CO0363 PAPER MILL RD BACK CITY SECTION - MD0146 JARRETTSVILLE PIKE	3.52
MD145	03-079S	MD0146 JARRETTSVILLE PIKE - MD0165 BALDWIN MILL RD	4.81
		ROUTE TOTAL	8.33
MD146	03-080S	MD0045 YORK RD - IS0695 BALTO BELTWAY	0.82
MD146	03-080S	IS0695 BALTO BELTWAY - BEG CITY MAINT AT LOCH RAVEN	3.94
MD146	03-080S	BEG CO MAINT N OF CO0315 - CO0335 JARRETTSVILLE PIKE BACK SEE CO0335	0.00
MD146	03-081S	CO0335 JARRETTSVILLE PIKE BACK - BALTO/HAR CO/L	5.91
		ROUTE TOTAL	10.67
MD147	03-082S	BEGIN MAINT AT BALTO CI/L - CO1400 JOPPA RD	1.97
MD147	03-083S	CO1400 JOPPA RD - BALTO/HAR CO/L	8.88
		ROUTE TOTAL	10.85
MD150	03-032S	BEGIN MAINT AT BALTO CI/L - MD0151 NORTH PT BLVD	0.80
MD150	03-034S	MD0151 NORTH PT BLVD - BACK RIVER BRIDGE	1.48
MD150	03-035S	BACK RIVER BRIDGE - BACK RIVER BRIDGE	0.29
MD150	03-036S	BACK RIVER BRIDGE - CO4758 EASTERN AVE	1.35
MD150	03-037S	CO4758 EASTERN AVE - MD0700 MARTIN BLVD	1.99

AS OF JULY 1973

BALTIMORE COUNTY

PAGE 8

ROUTE NUMBER	CONTROL SECTION	DESCRIPTION OF CONTROL SECTION	MILEAGE
MD150	03-0885	MD0700 MARTIN BLVD - END DIVIDED HWY AT BENGIES	1.69
MD150	03-0895	END DIVIDED HWY AT BENGIES - CO4095 EBENEZER RD CO4114 AHD & CO4096	2.96
		ROUTE TOTAL	10.56
MD151	03-0395	BEG MAINT AT BALTO CI/L - MD0150 EASTERN BLVD	0.72
MD151	03-0405	MD0150 EASTERN BLVD - CO5560 WISE AVE AT CO5533	4.14
MD151	03-0415	CO5560 WISE AVE AT CO5533 - MD0020D	1.05
MD151	03-0415	MD0020D - END SRC MAINT IN SPARROWS PT	2.24
		ROUTE TOTAL	8.15
MD165	03-0905	CO0291 BALDWIN MILL RD BACK - BALTO/HAR CO/L	1.41
		ROUTE TOTAL	1.41
MD166	03-0915	US0001 WASHINGTON BLVD - RD END S OF I 95	1.02
		ROUTE TOTAL	1.02
MD166A	03-0915	RD END N OF I 95 - MD0144 ROLLING RD	3.12
		ROUTE TOTAL	3.12
MD295	03-001P	AA/BALTO CO/L - BALTO CO/BALTO CI/L	1.43
		ROUTE TOTAL	1.43
MD325	03-0935	RD END & PA RR IN SPRING GROVE - MD0144 FREDERICK AVE	0.46
		ROUTE TOTAL	0.46
MD330	03-1275	US0001 BELAIR RD - CO3918 JERUSALEM RD	0.05
MD330	03-1275	CO3918 JERUSALEM RD - US0001 BELAIR RD CO3898 AHEAD	0.07
		ROUTE TOTAL	0.12

AS OF JULY 1973

BALTIMORE COUNTY

PAGE 9

ROUTE NUMBER	CONTROL SECTION	DESCRIPTION OF CONTROL SECTION	MILEAGE
MD372	03-0945 MD0166	ROLLING RD - BALTO CI/L	2.51
		ROUTE TOTAL	2.51
MD400	03-0955	BEG MAINT AT WMD RR - US0140 RIESTERSTOWN RD	1.06
		ROUTE TOTAL	1.06
MD401	03-0965 MD0025	FALLS RD - CO0151 YEDHO RD CO0219 AHEAD	2.13
		ROUTE TOTAL	2.13
MD409	03-1255 CO0044 2	FREELAND RD BACK - CO0121 HARRIS MILL RD	2.42
		ROUTE TOTAL	2.42
MD439	03-1245 MD0045	YORK RD - CO0103 OLD YORK RD AHEAD	0.70
MD439	03-0005 CO0103 SEE CO0103	OLD YORK RD AHEAD - BALTO /HAR/CO/L	0.00
		ROUTE TOTAL	0.70
MD463A	03-1285 MD0045	YORK RD - RD END S OF PA RR AT PARKTON	0.15
		ROUTE TOTAL	0.15
MD463B	03-1285	RD END N OF PA RR AT PARKTON - MD0045 YORK RD	0.13
		ROUTE TOTAL	0.13
MD466	03-1295 US0001	WASHINGTON BLVD - END SRC MAINT AT B&O RR	0.40
		ROUTE TOTAL	0.40
MD466A	03-1295 CO3096	RAILROAD AVE - MD0166 ROLLING RD	0.12
		ROUTE TOTAL	0.12
MD493	03-1305 CO4553	DREMS RD - MD0700 SERVICE RD	0.22

AS OF JULY 1973

BALTIMORE COUNTY

PAGE 10

ROUTE NUMBER	CONTROL SECTION	DESCRIPTION OF CONTROL SECTION	MILEAGE
		ROUTE TOTAL	0.22
MD519	03-0995 CO0439	DOVER RD - CO0446 GARRISON FOREST RD	2.06
		ROUTE TOTAL	2.06
MD526A	03-131S US0140	WESTMINISTER PIKE - BARRICADE N OF US0140	0.09
		ROUTE TOTAL	0.09
MD526B	03-131S CO0473	GLEN FALLS RD - RD END N OF CO0473	0.22
		ROUTE TOTAL	0.22
MD542	03-100S BALTO CI/L - CO3481	TAYLOR AVE & CO3333	1.00
MD542	03-101S CO3481	TAYLOR AVE & CO3333 - CO3353 CROMWELL BRIDGE RD	1.64
		ROUTE TOTAL	2.64
MD562	03-072S CO0233	MARKOE RD - CO0252 OLD YORK RD	0.66
MD562	03-072S CO0252	OLD YORK RD - MD0138 SHEPPARD RD	0.74
		ROUTE TOTAL	1.40
MD567	03-102S CO3353	CROMWELL BRIDGE RD BACK - CO3807 CUP HILL RD & CO3887 GLENARM RD	1.50
		ROUTE TOTAL	1.50
MD587	03-103S DP0436	AT WILSON PT - MD0150 EASTERN BLVD	2.22
		ROUTE TOTAL	2.22
MD588	03-104S MD0007	PHILA RD - CO4372 KENWOOD AVE & CO4357	0.58
MD588	03-104S CO4372	KENWOOD AVE & CO4357 - CO4280 AHEAD	1.36
		ROUTE TOTAL	1.94

AS OF JULY 1973

BALTIMORE COUNTY

PAGE 11

ROUTE NUMBER	CONTROL SECTION	DESCRIPTION OF CONTROL SECTION	MILEAGE
MD599	03-132S MD0601	HARRISON BLVD - MD0700 MARTIN BLVD	0.13
		ROUTE TOTAL	0.13
MD599A	03-132S MD0599B	OLD DREMS RD - MD0493 DREMS RD	0.02
		ROUTE TOTAL	0.02
MD599B	03-132S MD0493	DREMS RD - RD END E OF MD0599A	0.16
		ROUTE TOTAL	0.16
MD600A	03-133S MD0601	HARRISON BLVD AT MD0600B - MD0599 BAKER AVE	0.16
		ROUTE TOTAL	0.16
MD600B	03-133S	RD END W OF CO4576 HOMELAND RD - RD END E OF MD0600A & MD0601	0.22
		ROUTE TOTAL	0.22
MD600C	03-133S MD0150	EASTERN BLVD - RD END AT BACK RIVER	0.10
		ROUTE TOTAL	0.10
MD601	03-134S MD0150	EASTERN BLVD CO4579 BACK - MD0599 BAKER AVE	0.16
		ROUTE TOTAL	0.16
MD644A	03-107S CO3060	CARVILLE AVE CO3100 BACK - CO3167 RIDGE AVE AHD	0.16
		ROUTE TOTAL	0.16
MD644B	03-107S CO3060	CARVILLE AVE - US0001 SOUTHWESTERN BLVD	0.10
		ROUTE TOTAL	0.10
MD648E	03-092S	BALTO/AA CO/L & PATAPSCO RIVER - BALTO CI/L	1.51
		ROUTE TOTAL	1.51

AS OF JULY 1973

BALTIMORE COUNTY

PAGE 12

ROUTE NUMBER	CONTROL SECTION	DESCRIPTION OF CONTROL SECTION	MILEAGE
MD668A	03-135S MD0030	HANOVER PIKE - RD END S OF WMRR	0.47
		ROUTE TOTAL	0.47
MD668B	03-135S MD0030	RD END N OF WMRR - HANOVER PIKE	0.71
		ROUTE TOTAL	0.71
IS695	03-116I	BALTO/AA CO/L AT PATAPSCO RIV - US0040 NATIONAL PIKE	5.78
IS695	03-114I	US0040 NATIONAL PIKE - IS0083 JONES FALLS EXPWY	11.51
IS695	03-112I	IS0083 JONES FALLS EXPWY - IS0083 HARRISBURG EXPWY SEE IS0083	0.00
IS695	03-112I	IS0083 HARRISBURG EXPWY - MD0147 HARFORD RD	6.60
IS695	03-110I	MD0147 HARFORD RD - IS0095 JFK EXPWY	3.66
		ROUTE TOTAL	27.55
MD695	03-192P	IS0695 AT RAMP FROM E BOUND I 95 - US0040 PULASKI HWY	1.03
MD695	03-143P	US0040 PULASKI HWY - KELSO AVE	0.33
MD695	03-143P	KELSO AVE - PROPOSED WINDLASS FREEWAY	0.52
MD695	03-204P	PROPOSED WINDLASS FREEWAY - N OF CHESACO AVE	0.84
MD695	03-205P	N OF CHESACO AVE - MD0150 EASTERN AVE	1.46
MD695	03-200P	MD0150 EASTERN AVE - UNDER CONST S OF C05524	4.13
MD695 PRP	03-000	UNDER CONST S OF C05524 - MD0151 N PT BLVD	0.00
MD695 PRP	03-000	MD0151 N PT BLVD - BALTO CI/CO LINE	0.00
		ROUTE TOTAL	8.31
MD700	03-042S	BEG SRC MAINT & MARTIN CO - MD0150 EASTERN BLVD	0.06
MD700	03-042S	MD0150 EASTERN BLVD - US0040 PULASKI HWY	1.91
		ROUTE TOTAL	1.97

AS OF JULY 1973

BALTIMORE COUNTY

PAGE 13

ROUTE NUMBER	CONTROL SECTION	DESCRIPTION OF CONTROL SECTION	MILEAGE
MD700A	03-2105	ENT TO SCHOOL S OF CO4475 - CO4474 LELAND AVE CO4471 AHEAD	0.20
		ROUTE TOTAL	0.20
MD700B	03-2105	CO4465 MIDDLE RIVER RD - CO4475 RIVERTON RD	0.16
		ROUTE TOTAL	0.16
MD702 PRP	03-203	CO3893 EASTERN AVE - MD0150 EASTERN BLVD	0.00
MD702 PRP	03-202	MD0150 EASTERN BLVD - MD0695	0.00
MD718	03-1085	MD0151 SPARROWS PT BLVD - MD0020D NORTH PT RD CO5649 AHEAD	1.05
		ROUTE TOTAL	1.05
MD721	03-0825	MD0147 HARFORD RD AT FIFTH AVE - CO1400 JOPPA RD	0.14
		ROUTE TOTAL	0.14
MD746A	03-1365	MD0025 FALLS RD - RD END S OF PA RR & BARE HILLS	0.13
		ROUTE TOTAL	0.13
MD746B	03-1365	RD END N OF PA RR & BARE HILLS - MD0025 FALLS RD	0.07
		ROUTE TOTAL	0.07
MD770	03-1375	MD0020A NORTH POINT RD - MD0151 NORTH PT BLVD	0.08
		ROUTE TOTAL	0.08
MD771A	03-1095	MD0144 FREDERICK RD - MD0144 FREDERICK RD	0.17
		ROUTE TOTAL	0.17
MD771B	03-1095	MD0144 FREDERICK RD - MD0144 FREDERICK RD	0.09
		ROUTE TOTAL	0.09

AS OF JULY 1973

BALTIMORE COUNTY

PAGE 14

ROUTE NUMBER	CONTROL SECTION	DESCRIPTION OF CONTROL SECTION	MILEAGE
MD771C	03-109S MD0144	FREDERICK RD - MD0144 FREDERICK RD	0.15
		ROUTE TOTAL	0.15
MD771D	03-109S MD0144	FREDERICK RD - RD END AT PATAPSCO RIVER	0.16
		ROUTE TOTAL	0.16
MD850	03-139S	RD END W OF MD0026 LIBERTY RD - MD0026 LIBERTY RD	0.20
		ROUTE TOTAL	0.20
MD883	03-142S	RD END S OF SPUR TO MD0166 - RD END N OF SPUR TO MD0166	0.10
		ROUTE TOTAL	0.10
MD884	03-098S	RD END SE OF MD0045 YORK RD - MD0045 YORK RD	0.39
		ROUTE TOTAL	0.39
MD885	03-097S	RD END W OF MD0045 YORK RD - MD0045 YORK RD	0.22
		ROUTE TOTAL	0.22
MD886	03-138S	RD END S OF MD0131 SEMINARY AVE - MD0131 SEMINARY AVE	0.11
		ROUTE TOTAL	0.11
MD888A	03-006S MD0643	SULPHUR SPRING RD - RD END N OF MD0643	0.06
		ROUTE TOTAL	0.06
MD888B	03-006S	RD END N OF US0001 AL - US0001ALWASHINGTON BLVD WBL	0.04
		ROUTE TOTAL	0.04
MD889	03-140S	RD END E OF I-83 HARRISBURG EXP - MD0137 MT CARMEL RD	0.10
		ROUTE TOTAL	0.10

AS OF JULY 1973

BALTIMORE COUNTY

PAGE 15

ROUTE NUMBER	CONTROL SECTION	DESCRIPTION OF CONTROL SECTION	MILEAGE
MD890	03-144S	CO1744 WESTERN MARYLAND AVE - US0140 RIESTERSTOWN RD CO1577 AHEAD	0.40
		ROUTE TOTAL	0.40
MD891	03-146S	CO3239 HOLLINS FERRY RD BACK & DP0254 - CO3200 HAMMONDS FERRY CO3239 AHEAD	0.56
		ROUTE TOTAL	0.56
IS895 TLL	03-121P	MD & BALTO COUNTY LINE - IS0695 BALTIMORE BELTWAY	2.41
IS895 TLL	03-121I	IS0695 BALTIMORE BELTWAY - BALTO & AA CO LINE	2.22
		ROUTE TOTAL	4.63
MD995	03-211S	RD END W OF SPUR TO MD 695 - CO4548 GOLDEN RING RD	0.27
		ROUTE TOTAL	0.27
MD 7	03-047R	MD7 TO US40	0.03
		ROUTE TOTAL	0.03
MD 20C	03-050R	MD151 TU BARRICADE	0.04
		ROUTE TOTAL	0.04
MD 43	03-186R	INTERCHANGE RAMPS AT US40	0.60
		ROUTE TOTAL	0.60
MD 46	03-197R	FRANCES AVE AND SULPHUR SP RD	0.21
		ROUTE TOTAL	0.21
IS 70N	03-162R	INTERCHANGE RAMPS AT I695	5.72
		ROUTE TOTAL	5.72
IS 83	03-153R	INTERCHANGE RAMPS AT MD439	1.98

AS OF JULY 1973

BALTIMORE COUNTY

PAGE 16

ROUTE NUMBER	CONTROL SECTION	DESCRIPTION OF CONTROL SECTION	MILEAGE
IS 83	03-149R	INTERCHANGE RAMPS AT BELFAST ROAD	1.51
IS 83	03-113R	RAMPS AT IS0695	1.49
IS 83	03-151R	INTERCHANGE RAMPS AT MIDDLETOWN ROAD	1.49
IS 83	03-147R	INTERCHANGE RAMPS AT PADDONIA ROAD	1.45
IS 83	03-152R	INTERCHANGE RAMPS AT MD45	1.43
IS 83	03-150R	INTERCHANGE RAMPS AT MD137	1.42
IS 83	03-148R	INTERCHANGE RAMPS AT SHAWAN ROAD	1.34
IS 83	03-043R	INTERCHANGE RAMPS AT TIMONIUM ROAD	0.98
IS 83	03-154R	INTERCHANGE RAMPS AT MD409	0.55
IS 83	03-179R	INTERCHANGE RAMPS AT RUXTON ROAD	0.39
		ROUTE TOTAL	14.03
IS 95	03-198R	INTERCHANGE RAMPS AT I695	6.12
IS 95	03-197R	INTERCHANGE RAMPS AT MD46	5.20
IS 95	03-187R	SPURS AT MD0043	2.15
		ROUTE TOTAL	13.47
MD150	03-033R	INTERCHANGE RAMPS AT MD151	1.15
MD150	03-038R	INTERCHANGE RAMPS AT MD700	0.59
		ROUTE TOTAL	1.74
MD151	03-141R	INTERCHANGE RAMPS AT SPARROWS POINT RD	0.63
		ROUTE TOTAL	0.63
MD668A	03-135R	CONNECTOR TO MD0030	0.05
		ROUTE TOTAL	0.05

AS OF JULY 1973

BALTIMORE COUNTY

PAGE 17

ROUTE NUMBER	CONTROL SECTION	DESCRIPTION OF CONTROL SECTION	MILEAGE
IS695	03-162R	INTERCHANGE RAMPS AT I-70N /UNDER CONST	5.72
IS695	03-177R	INTERCHANGE RAMPS AT I-95	3.05
IS695	03-115R	INTERCHANGE RAMPS AT I-83/JUNES FALLS E	2.50
IS695	03-176R	INTERCHANGE RAMPS AT US1	2.44
IS695	03-163R	INTERCHANGE RAMPS @ CD2400	2.38
IS695	03-164R	INTERCHANGE RAMPS AT MD26	2.31
IS695	03-174R	INTERCHANGE RAMPS AT MD41 /PERRING PKWY	2.24
IS695	03-161R	INTERCH. RAMPS @ US40/BALTO NAT PIKE	2.15
IS695	03-158R	INTERCHANGE RAMPS AT MD372	1.98
IS695	03-175R	INTERCHANGE RAMPS AT MD147 /HARFORD RD/	1.92
IS695	03-171R	INTERCHANGE RAMPS AT MD146	1.88
IS695	03-170R	INTERCHANGE RAMPS AT MD45 /YORK ROAD/	1.83
IS695	03-172R	INTERCHANGE RAMPS AT PROVIDENCE RD	1.38
IS695	03-169R	INTERCHANGE RAMPS AT MD139	1.36
IS695	03-168R	INTERCHANGE RAMPS AT GREENSPRING AVE	1.33
IS695	03-173R	INTERCH. RAMPS @ CROMWELL BR RD&MD542	1.28
IS695	03-166R	INTERCHANGE RAMPS AT MD129	1.24
IS695	03-165R	INTERCHANGE RAMPS AT US140	1.19
IS695	03-157R	INTERCHANGE RAMPS AT LEEDS AVE	0.98
IS695	03-159R	INTERCHANGE RAMPS AT MD144	0.95
IS695	03-160R	INTERCHANGE RAMPS AT EDMONDSON AVE	0.88
IS695	03-155R	INTERCHANGE RAMP @ MD891/EDNA AVE EXT/	0.88
IS695	03-167R	INTERCHANGE RAMPS AT STEVENSON ROAD	0.82
IS695	03-156R	INTERCHANGE RAMPS AT US1ALT	0.72
IS695	03-117R	INTERCHANGE RAMPS @ HARBOR TUNNEL THRUW	0.53

ROUTE TOTAL 43.94

AS OF JULY 1973

BALTIMORE COUNTY

PAGE 18

ROUTE NUMBER	CONTROL SECTION	DESCRIPTION OF CONTROL SECTION	MILEAGE
MD695	03-201R	INT RAMPs AT MD 150 AND MD 151	4.81
MD695	03-209R	INT RAMPs AT COVE RD	1.31
MD695	03-111R	INTERCHANGE RAMPs AT BALD BELT & US40	1.30
MD695	03-178R	INTERCHANGE RAMPs AT MD7	0.90
		ROUTE TOTAL	8.32
MD700	03-042R	INTERCHANGE AT US0040	0.46
		ROUTE TOTAL	0.46
MD718	03-108R	SPUR AT MD151	0.02
		ROUTE TOTAL	0.02
MD883	03-142R	CONNECTOR TO MD0166	0.02
		ROUTE TOTAL	0.02
MD887	03-019R	MD45-MD45 @ COCKEYSVILLE UNPS	0.17
		ROUTE TOTAL	0.17
MD887A	03-019R	MD45-MD45 @ COCKEYSVILLE UNPS	0.15
		ROUTE TOTAL	0.15
MD892	03-188R MD0007	PHILA RD TO RD END S OF MD0043	0.08
		ROUTE TOTAL	0.08
MD892A	03-188R	MD7 TO RD END N OF MD43	0.08
MD892A	03-188R	RD END N OF MD0043 TO MD0007	0.08
		ROUTE TOTAL	0.16
		MAINLINE COUNTY TOTAL	386.91
		NON-MAINLINE COUNTY TOTAL	89.84

AS OF JULY 1973

CALVERT COUNTY

PAGE 1

ROUTE NUMBER	CONTROL SECTION	DESCRIPTION OF CONTROL SECTION	MILEAGE
MD 2	04-007S	RD END AT SOLOMONS IS - CD0076 NEWTOWN RD	2.21
MD 2	04-007P	CD0076 NEWTOWN RD - MD497 AT BERTHA	3.81
MD 2	04-006P	MD497 AT BERTHA - CALVERT BEACH RD AT ST LEONARD	7.69
MD 2	04-005P	CALVERT BEACH RD AT ST LEONARD - MD264 E OF PORT REPUBLIC	3.10
MD 2	04-004P	MD264 E OF PORT REPUBLIC - MD231 AT PR FREDERICK	3.79
MD 2	04-003P	MD231 AT PR FREDERICK - STOAKLEY RD AT STOAKLEY	1.64
MD 2	04-002P	STOAKLEY RD AT STOAKLEY - MD4 SOUTH OF SUNDERLAND	7.42
MD 2	04-051P	MD4 SOUTH OF SUNDERLAND - AA&C COUNTY LINE	4.55
		ROUTE TOTAL	34.21
MD 4	04-007S	RD END AT SOLOMONS IS - CD0076 NEWTOWN RD SEE MD0002	0.00
MD 4	04-007P	CD0076 NEWTOWN RD - MD0497 SEE MD0002	0.00
MD 4	04-006P	MD0497 - CD0070 CALVERT BEACH RD SEE MD0002	0.00
MD 4	04-005P	CD0070 CALVERT BEACH RD - MD0264 BROOMES IS RD SEE MD0002	0.00
MD 4	04-004P	MD0264 BROOMES IS RD - MD0231 HALLOWING PT RD SEE MD0002	0.00
MD 4	04-003P	MD0231 HALLOWING PT RD - CD0045 STOAKLEY RD SEE MD0002	0.00
MD 4	04-002P	CD0045 STOAKLEY RD - MD0002 S OF SUNDERLAND SEE MD0002	0.00
MD 4	04-010P	MD0002 S OF SUNDERLAND - CD0133 HARMONY PARIS RD	3.79
MD 4	04-009P	CD0133 HARMONY PARIS RD - CAL/AA CD/L	4.57
		ROUTE TOTAL	8.36
MD231	04-042S	WEST END PATUXENT RIVER BRIDGE - EAST END PATUXENT RIVER BRIDGE	0.64
MD231	04-008S	EAST END PATUXENT RIVER BRIDGE - MD765A IN PRINCE FREDERICK	5.59
		ROUTE TOTAL	6.23
MD260	04-043S	MD4 - AA&C COUNTY LINE	2.64

AS OF JULY 1973

CALVERT COUNTY

PAGE 2

ROUTE NUMBER	CONTROL SECTION	DESCRIPTION OF CONTROL SECTION	MILEAGE
MD260	04-000S	AA&C COUNTY LINE - AA&C COUNTY LINE NEAR DWINGS	0.00
MD260	04-039S	AA&C COUNTY LINE NEAR DWINGS - BEG DIV HWY @ PARIS INTER	1.98
MD260	04-046S	BEG DIV HWY @ PARIS INTER - MD2619 IN CHESAPEAKE BEACH	2.64
		ROUTE TOTAL	7.26
MD261	04-012S	MD263 - C&AA COUNTY LINE	7.64
		ROUTE TOTAL	7.64
MD262	04-013S	PATUXENT RIVER @ LOWER MARLBORO - MD2	4.59
		ROUTE TOTAL	4.59
MD263	04-050S	MD2 NR HUNTING CREEK - ROAD END @ PLUM POINT	6.27
		ROUTE TOTAL	6.27
MD264	04-016S	BEG SRC MAINT @ BRODMES ISLAND - MD265	4.46
MD264	04-015S	MD265 - MD2 NEAR PORT REPUBLIC	2.31
		ROUTE TOTAL	6.77
MD265	04-017S	BEG SRC MAINT S OF ROSS RD - MD264 @ MUTUAL	1.76
		ROUTE TOTAL	1.76
MD402	04-045S	MD2 @ PR FREDERICK - CHESAPEAKE AVE IN DARES BCH	4.37
		ROUTE TOTAL	4.37
MD497	04-021S	MD2 @ BERTHA - END SRC MAINT NEAR COVE POINT	2.44
		ROUTE TOTAL	2.44
MD506	04-025S	MD508 @ BOWENS - MD2 @ SIXES	3.81
		ROUTE TOTAL	3.81

AS OF JULY 1973

CALVERT COUNTY

PAGE 3

ROUTE NUMBER	CONTRDL SECTION	DESCRIPTION OF CONTRDL SECTION	MILEAGE
MD508	04-027S	MD506 @ BOWENS - MD231	1.20
		ROUTE TOTAL	1.20
MD509	04-028S	MD2 E OF PORT REP - END SRC MT @ KENWOOD BEACH	0.95
		ROUTE TOTAL	0.95
MD521	04-032S	CD0042 LOWERY RD - MD0524 SOLOMONS ISLAND RD	4.44
		ROUTE TOTAL	4.44
MD524	04-052S	MD2 - MD2 AT HUNTINGTOWN	0.76
		ROUTE TOTAL	0.76
MD749	04-038S	MD2 - MD2 @ SOLOMONS ISLAND	0.34
		ROUTE TOTAL	0.34
MD752	04-041S	OLD FERRY LANDING @ BENEDICT - MD231	0.12
		ROUTE TOTAL	0.12
MD760	04-047S	ROAD END @ SHIP POINT - MD2	4.51
		ROUTE TOTAL	4.51
MD761	04-014S	MD263 - MD263 SW OF PARRAN	0.23
		ROUTE TOTAL	0.23
MD765A	04-040S	MD2 - MD0002 IN PRINCE FREDERICK	2.14
		ROUTE TOTAL	2.14
MD765B	04-040S	MD2 - MD2 S OF PRINCE FREDERICK W SIDE OF MD2	0.28
		ROUTE TOTAL	0.28

AS OF JULY 1973

CALVERT COUNTY

PAGE 4


ROUTE NUMBER	CONTROL SECTION	DESCRIPTION OF CONTROL SECTION	MILEAGE
MD765C	04-0405	PARKER CREEK RD E OF PORT REPUBLIC - RD END E OF CD0068	0.05
		ROUTE TOTAL	0.05
MD765D	04-0015	MD2 - MD2/W SIDE OF MD2 N OF SUNDERLAND/	0.90
		ROUTE TOTAL	0.90
MD765E	04-0015	MD2 - ROAD END /W SIDE MD2 @ SUNDERLAND	0.15
		ROUTE TOTAL	0.15
MD765F	04-0015	DARLRYMPLE RD - MD2 /E SIDE MD2 @ SUNDERLAND/	0.10
		ROUTE TOTAL	0.10
MD765G	04-0015	MD2 S OF SUNDERLAND - MD 262	0.18
		ROUTE TOTAL	0.18
MD765H	04-0495	MD2 - MD778 /SW OF OWINGS/	0.28
		ROUTE TOTAL	0.28
MD765I	04-0495	MD2/S OF MT HARMONY/ - MD2/N OF MT HARMONY/	0.87
		ROUTE TOTAL	0.87
MD768	04-0205	MD402 - CHESAPEAKE AVE IN DARES BEACH	0.68
		ROUTE TOTAL	0.68
MD775	04-0115	MD0260 EBL - MD0260 WASHINGTON BLVD SMITH AVE AHD	0.62
		ROUTE TOTAL	0.62
MD778	04-0495	MD2 /SW OF OWINGS - C&AA COUNTY LINE	0.96
		ROUTE TOTAL	0.96

AS OF JULY 1973

CALVERT COUNTY

PAGE 5

ROUTE NUMBER	CONTROL SECTION	DESCRIPTION OF CONTROL SECTION	MILEAGE
MD260	04-048R	INTERCH. RAMPS @ MT HARMONY RD @ PARIS	0.67
MD260	04-043R	SPURS AT MD4	0.11
		ROUTE TOTAL	0.78
MD765A	04-040R	MD2 TO MD765A	0.03
		ROUTE TOTAL	0.03
		MAINLINE COUNTY TOTAL	113.47
		NON-MAINLINE COUNTY TOTAL	0.81



AS OF JULY 1973

CAROLINE COUNTY

PAGE 1

ROUTE NUMBER	CONTROL SECTION	DESCRIPTION OF CONTROL SECTION	MILEAGE
MD 16	05-054S	DORCHESTER AND CAROLINE CO LINE - MD0331 IN PRESTON SEE MD0331	0.00
MD 16	05-014S	MD0331 IN PRESTON - CD0160 AMERICAN CORNER RD AT BUREAU	8.30
MD 16	05-058S	CD0160 AMERICAN CORNER RD AT BUREAU - CD0372 DOUBLE HILLS RD	3.53
MD 16	05-010S	CD0372 DOUBLE HILLS RD - MD0313 SEE MD0404	0.00
MD 16	05-011S	MD0313 - CD0143 BECK RD AND MD0404 SEE MD0404	0.00
MD 16	05-013S	CD0143 BECK RD AND MD0404 - MD AND DEL ST/L	2.50
		ROUTE TOTAL	14.33
MD287	05-015S	MD313 WEST OF GOLDSBORD - DELAWARE STATE LINE	2.92
		ROUTE TOTAL	2.92
MD302	05-016S	CD&QA COUNTY LINE - DELAWARE STATE LINE	2.52
		ROUTE TOTAL	2.52
MD304	05-047S	QUEEN ANNES CO/L - MD0312 RIDGELY BRIDGETOWN RD	0.48
		ROUTE TOTAL	0.48
MD306	05-017S	LIBERTY ROAD IN FEDERALSBURG - DELAWARE LINE	4.49
		ROUTE TOTAL	4.49
MD307	05-059S	DOR AND CAROLINE CO LINE - MD0313 FEDERALSBURG BY PASS	0.53
MD307	05-018S	MD0313 FEDERALSBURG BY PASS - CORP LIMITS OF FEDERALSBURG	0.41
MD307	05-018S	CORP LIMITS OF FEDERALSBURG - MD0308 S MAIN ST	0.51
		ROUTE TOTAL	1.45
MD308	05-019S	MD313 - PENNA RR IN FEDERALSBURG	0.37
		ROUTE TOTAL	0.37

AS OF JULY 1973

CAROLINE COUNTY

PAGE 2

ROUTE NUMBER	CONTROL SECTION	DESCRIPTION OF CONTROL SECTION	MILEAGE
MD311	05-050S	MD313 IN GOLDSBORD - MD454 IN MARYDEL	6.21
		ROUTE TOTAL	6.21
MD312	05-022S	MD404 SOUTH OF DOWNES - CABIN AND RIDGELY ROADS	1.43
MD312	05-044S	CABIN AND RIDGELY ROADS - MD0480 AT RIDGELY RD +CENTRAL AVE SEE MD0480	0.00
MD312	05-021S	MD0480 AT RIDGELY RD +CENTRAL AVE - MD0313 AT BALTIMORE CORNER	9.23
		ROUTE TOTAL	10.66
MD313	05-005S	MD577 AT ALLENS CORNER - MD318 AND MD634 IN FEDERALSBURG	1.21
MD313	05-056S	MD318 AND MD634 IN FEDERALSBURG - MD315 AND MD318 WEST OF FEDERALSBURG	2.23
MD313	05-045S	MD315 AND MD318 WEST OF FEDERALSBURG - THREE BRIDGES RD/NORTH OF FEDERALSBURG	1.93
MD313	05-003S	THREE BRIDGES RD/NORTH OF FEDERALSBURG - MD621	1.67
MD313	05-006S	MD621 - MD0404 AT ANDERSONTOWN	6.45
MD313	05-010P	MD0404 AT ANDERSONTOWN - CD0236 SHARP RD SEE MD0404	0.00
MD313	05-055P	CD0236 SHARP RD - MD0619A 6 TH ST SEE MD0404	0.00
MD313	05-012S	MD0619A 6 TH ST - NORTH LIMITS OF DENTON	0.37
MD313	05-002S	NORTH LIMITS OF DENTON - MD0311 IN GOLDSBORD	10.96
MD313	05-001S	MD0311 IN GOLDSBORD - QA ANDCN COUNTY LINE	4.78
		ROUTE TOTAL	29.60
MD314	05-025S	PA RR - MD0313 IN GREENSBORD	1.01
MD314	05-025S	MD0313 IN GREENSBORD - MD0313 IN GREENSBORD SEE MD0313	0.00
MD314	05-025S	MD0313 IN GREENSBORD - MD/DEL ST/L	3.96
		ROUTE TOTAL	4.97
MD315	05-028S	MD0313 FEDERALSBURG ANDERSONTOWN RD - NW CI/L FEDERALSBURG	0.41
MD315	05-027S	CORP/LM OF FEDERALSBURG - MD0318	1.46

AS OF JULY 1973

CAROLINE COUNTY

PAGE 3

ROUTE NUMBER	CONTROL SECTION	DESCRIPTION OF CONTROL SECTION	MILEAGE
		ROUTE TOTAL	1.87
MD317	05-0265	MD313 NORTH OF DENTON - DELAWARE STATE LINE	4.84
		ROUTE TOTAL	4.84
MD318	05-0285	MD0817 DOR/CAROLINE CO/L - MD0313 AND MD0315	5.75
MD318	05-0565	MD0313 AND MD0315 - MD0313 AND MD0634 IN FEDERALSBURG SEE MD0313	0.00
MD318	05-0575	MD0313 AND MD0634 IN FEDERALSBURG - MD/DEL ST/L	3.10
		ROUTE TOTAL	8.85
MD324	05-0295	SW LIMITS OF PRESTON - MD331	0.40
		ROUTE TOTAL	0.40
MD328	05-0075	CO&T COUNTY LINE - MD404 WEST OF DENTON	5.89
		ROUTE TOTAL	5.89
MD331	05-0545	CAR AND DOR CO LINE - MD0016 IN PRESTON	1.10
MD331	05-0305	MD0016 IN PRESTON - CAR AND TAL CO LINE	6.45
		ROUTE TOTAL	7.55
MD404	05-008P	CAROLINE/QA CO/L - MD0312 AT CO 95	3.05
MD404	05-009P	MD0312 AT CO 95 - MD0328 AT CO 45	3.56
MD404	05-052P	MD0328 AT CO 45 - MD0474 AT WB MD 404	0.17
MD404	05-055P	MD0474 AT WB MD 404 - CO0236 SHARP RD	1.83
MD404	05-010P	CO0236 SHARP RD - MD0313	3.80
MD404	05-011P	MD0313 - MD/DEL ST/L	4.06
		ROUTE TOTAL	16.47

AS OF JULY 1973

CAROLINE COUNTY

PAGE 4

ROUTE NUMBER	CONTROL SECTION	DESCRIPTION OF CONTROL SECTION	MILEAGE
MD404AL	05-038S	CO&T COUNTY LINE - MD404 EAST OF HILLSBORD	1.76
		ROUTE TOTAL	1.76
MD454	05-049S	DELAWARE STATE LINE @ MARYDEL - MD302 IN TEMPLEVILLE	2.23
		ROUTE TOTAL	2.23
MD474	05-052S	MD0404 IN DENTON - MD0619 5TH ST	0.40
MD474	05-035S	MD0619 5TH ST - MD0313 6TH ST IN DENTON	0.12
		ROUTE TOTAL	0.52
MD480	05-048S	MD 404 N OF HILLSBORD - MD312 WEST OF RIDGELY	2.56
MD480	05-044S	MD312 WEST OF RIDGELY - MD312 AT RIDGELY	0.85
MD480	05-036S	MD312 AT RIDGELY - MD313 AT GREENSBORO	5.79
		ROUTE TOTAL	9.20
MD485	05-046S	MD404 - MD404 EAST OF HILLSBORD	0.66
		ROUTE TOTAL	0.66
MD577	05-040S	MD392 AT DELAWARE STATE LINE - MD313 SOUTH OF FEDERALSBURG	3.75
		ROUTE TOTAL	3.75
MD578	05-041S	MD331 AT BETHLEHEM - MD16 AT HARMONY	4.29
		ROUTE TOTAL	4.29
MD617	05-023S	ROAD END NORTH OF BUREAU - MD 16 NEAR LAKE WILLISTON OUTLET	0.36
		ROUTE TOTAL	0.36
MD619	05-010S	RD END S OF MD 619B LEGION RD - MD0619A 6 TH ST IN DENTON	0.52
MD619	05-052S	MD0619A 6 TH ST IN DENTON - MD0474 MARKET ST IN DENTON	0.28

AS OF JULY 1973

CAROLINE COUNTY

PAGE 5

ROUTE NUMBER	CONTROL SECTION	DESCRIPTION OF CONTROL SECTION	MILEAGE
		ROUTE TOTAL	0.80
MD619A	05-0125 MD0619	5TH AVE - MD0404 FRANKLIN ST	0.19
		ROUTE TOTAL	0.19
MD619B	05-0605 MD0619	5 TH AVE S OF DENTON - MD0404	0.10
		ROUTE TOTAL	0.10
MD621	05-0435 MD16	SOUTH OF HARMONY - AMERICAN CORNER RD	3.29
MD621	05-0245	AMERICAN CORNER RD - MD313 NORTH OF FEDERALSBURG	2.14
		ROUTE TOTAL	5.43
MD630	05-0045	BLOOMINGDALE AVE - NORTH LIMITS OF FEDERALSBURG	0.24
		ROUTE TOTAL	0.24
MD634	05-0045	MD313 @ S LIMITS OF FEDERALSBURG - CENTRAL AVE	0.48
		ROUTE TOTAL	0.48
MD776	05-0515	MD 480 - MD 312 IN RIDGLEY	0.78
		ROUTE TOTAL	0.78
MD776A	05-0515	MD312 - MD312 NORTH OF RIDGELY	0.09
		ROUTE TOTAL	0.09
MD817A	05-0315	MD331 SOUTHEAST OF PRESTON - MD331 IN PRESTON	0.46
		ROUTE TOTAL	0.46
MD817B	05-0315	MD318 - ROAD END NEAR HUNTING CREEK	0.52
		ROUTE TOTAL	0.52

AS OF JULY 1973

CAROLINE COUNTY

PAGE 6

ROUTE NUMBER	CONTROL SECTION	DESCRIPTION OF CONTROL SECTION	MILEAGE
MD820	05-053S MD313	ROAD END NORTHWEST OF GOLDSBORO	0.15
		ROUTE TOTAL	0.15
MD821	05-033S MD454	NORTHWEST OF MARYDEL - MD311	0.27
MD821	05-020S MD311	- MD454 AT DELAWARE STATE LINE	0.12
		ROUTE TOTAL	0.39
MD927	05-018S DOR & CAROLINE CO LINE	- RD END E OF DOR/CAR CO/L	0.29
		ROUTE TOTAL	0.29
MD312	05-022R	SPUR AT MD480	0.03
		ROUTE TOTAL	0.03
MD314	05-025R MD0314	TO DEL ST/L	0.08
		ROUTE TOTAL	0.08
MD315	05-027R MD318	WBL TO MD315	0.14
MD315	05-028R	SPURS AT MD315 AND MD313	0.09
		ROUTE TOTAL	0.23
MD617	05-023R MD16	TO MD617	0.04
		ROUTE TOTAL	0.04
MD817A	05-031R MD331	TO MD817A	0.08
		ROUTE TOTAL	0.08
MD817B	05-031R MD817B	TO MD331	0.06
		ROUTE TOTAL	0.06

MAINLINE COUNTY TOTAL	156.56
NON-MAINLINE COUNTY TOTAL	0.52

AS OF JULY 1973

CARROLL COUNTY

PAGE 1

ROUTE NUMBER	CONTROL SECTION	DESCRIPTION OF CONTROL SECTION	MILEAGE
MD 26	06-074S	CL&F COUNTY LINE - MD27 AT TAYLORSVILLE	1.78
MD 26	06-088S	MD27 AT TAYLORSVILLE - MD97	4.73
MD 26	06-087S	MD97 - MD32	3.64
MD 26	06-073S	MD32 - BALTO/CARR CO/L	3.62
MD 26	06-073S	BALTO/CARR CO/L - E END PATAPSCO RESERVOIR BRIDGE	0.16
			ROUTE TOTAL 13.93
MD 27	06-004S	HD/CARR CO/L - MU0300 AHEAD IN MT AIRY	0.96
MD 27	06-100S	MU0300 BACK IN MT AIRY - MD0808A	2.51
MD 27	06-006S	MD0808A - MD0026	5.61
MD 27	06-007S	MD0026 - MD0032 IN WESTMINSTER	9.83
MD 27	06-081S	MD0032 IN WESTMINSTER - MD0032 IN WESTMINSTER SEE MD0032	0.00
MD 27	06-083S	NE CORP/LM OF WESTMINSTER - MD0030 IN MANCHESTER	8.74
			ROUTE TOTAL 27.65
MD 30	06-008P	BAL AND CARR CO LINE - S LIMITS OF HAMPSTEAD	1.77
MD 30	06-009P	S LIMITS OF HAMPSTEAD - N LIMITS OF HAMPSTEAD	1.25
MD 30	06-010P	N LIMITS OF HAMPSTEAD - MD0027 IN MANCHESTER	3.74
MD 30	06-011P	MD0027 IN MANCHESTER - PENNSYLVANIA STATE LINE	4.46
			ROUTE TOTAL 11.22
MD 31	06-012S	CL&F COUNTY LINE - MD75 IN NEW WINDSOR	3.34
MD 31	06-095S	MD75 IN NEW WINDSOR - MD97 IN WESTMINSTER	6.91
			ROUTE TOTAL 10.25
MD 32	06-094S	HOWARD AND CARROL CO LINE - MD0026 LIBERTY RD	3.41
MD 32	06-081S	MD0026 LIBERTY RD - S CORP LIMITS OF WESTMINSTER	13.46

AS OF JULY 1973

CARROLL COUNTY

PAGE 2

ROUTE NUMBER	CONTROL SECTION	DESCRIPTION OF CONTROL SECTION	MILEAGE
MD 32	06-081S	S CORP LIMITS OF WESTMINSTER - MU0330 EAST MAIN ST	0.35
MD 32	06-081S	MU0330 EAST MAIN ST - MD0027 LIBERTY ST	0.78
MD 32	06-014S	MD0027 LIBERTY ST - MD0097 TANEYTOWN PIKE	1.44
MD 32	06-069S	MD0097 TANEYTOWN PIKE - MD0097 TANEYTOWN PIKE SEE MD0097	0.00
MD 32	06-015S	MD0097 TANEYTOWN PIKE	7.80
		ROUTE TOTAL	27.24
US 40	06-068I	MD0027 FREDERICK CO/L - HOWARD CO/L SEE IS0070N	0.00
IS 70N	06-068I	MD27 AT FREDERICK CO LINE - C&HO COUNTY LINE	1.63
		ROUTE TOTAL	1.63
MD 75	06-084S	FRED AND CARR CO LINE - MD0031 IN NEW WINDSOR	5.55
		ROUTE TOTAL	5.55
MD 77	06-072S	CL&F COUNTY LINE - MD194 AT KEYMAR	1.94
		ROUTE TOTAL	1.94
MD 84	06-029S	MD75 N OF NEW WINDSOR - MT UNION RD AT UNIONTOWN	3.06
MD 84	06-030S	MT UNION RD AT UNIONTOWN - MD32	2.73
		ROUTE TOTAL	5.79
MD 86	06-032S	MD30 N OF MANCHESTER - PENNA LINE AT LINEBORO	4.00
		ROUTE TOTAL	4.00
MD 88	06-099S	MD30 IN HAMPSTEAD - B&CL COUNTY LINE	1.07
		ROUTE TOTAL	1.07
MD 91	06-096S	MD32 AT GAMBER - B&CL COUNTY LINE	6.50

AS OF JULY 1973

CARROLL COUNTY

PAGE 3

ROUTE NUMBER	CONTROL SECTION	DESCRIPTION OF CONTROL SECTION	MILEAGE
		ROUTE TOTAL	6.50
MD 97	06-050S	HOWARD CO LINE - MD0850H AT DORSEY CROSSROADS	5.60
MD 97	06-079S	MD0850H AT DORSEY CROSSROADS - MD0850H OLD MD 26 SEE MD0850H	0.00
MD 97	06-093S	MD0850H OLD MD 26 - MD0026	0.19
MD 97	06-070S	MD0026 - US0140 WESTMINSTER PIKE	9.91
MD 97	06-019S	US0140 WESTMINSTER PIKE - US0140 AND MD 526 SEE US0140	0.00
MD 97	06-069S	US0140 AND MD 526 - MD0032 W OF WESTMINSTER	2.00
MD 97	06-097S	MD0032 W OF WESTMINSTER - MD0032 E OF TANEYTOWN	7.81
MD 97	06-015S	MD0032 E OF TANEYTOWN - MD0194 IN TANEYTOWN	1.42
MD 97	06-016S	MD0194 IN TANEYTOWN - FREDERICK CO LINE	3.48
		ROUTE TOTAL	30.41
US140	06-018P	BAL AND CARR CO LINE - MD0091 AT FINKSBURG	1.36
US140	06-019P	MD0091 AT FINKSBURG - MD0097 AND MD 526 N OF WESTMINSTER	9.03
US140	06-021P	MD0097 AND MD 526 N OF WESTMINSTER - MD0496 BACHMAN MILL RD	2.42
US140	06-022P	MD0496 BACHMAN MILL RD - PENNA STATE LINE	8.03
		ROUTE TOTAL	20.84
MD194	06-080S	FRED/CARR CO/L - CORP/LM OF TANEYTOWN	6.12
MD194	06-080S	CORP/LM OF TANEYTOWN - MD0097 BALTO ST	0.18
MD194	06-080S	MD0097 BALTO ST - N CORP/LM OF TANEYTOWN	0.39
MD194	06-080S	N CORP/LM OF TANEYTOWN - MD/PA ST/L	4.86
		ROUTE TOTAL	11.55
MD407	06-040S	MD27 - MD31 NORTHWEST OF MARSTON	3.82
		ROUTE TOTAL	3.82

AS OF JULY 1973

CARROLL COUNTY

PAGE 4

ROUTE NUMBER	CONTROL SECTION	DESCRIPTION OF CONTROL SECTION	MILEAGE
MD482	06-082S	MD27 @ MEXICO - MD30 IN HAMPSTEAD	5.43
		ROUTE TOTAL	5.43
MD496	06-042S	US0140 RIESERSTOWN RD - MD0030 AT WENTZ RD	7.26
		ROUTE TOTAL	7.26
MD526	06-046S	MD32 IN WESTMINSTER - US140 & MD97	0.91
		ROUTE TOTAL	0.91
MD668	06-091S	HARVEY YINGLING RD NW OF MELROSE - RD END N OF YINGLING RD	0.15
		ROUTE TOTAL	0.15
MD800A	06-027S	MD84 NW OF NEW WINDSOR - RD END AT LITTLE PIPE CR	0.05
		ROUTE TOTAL	0.05
MD800B	06-027S	MD75 NW OF NEW WINDSOR - MD84	0.20
		ROUTE TOTAL	0.20
MD800C	06-027S	RD END W OF SPUR TO MD0075 - RD END E OF SPUR TO MD 75	0.07
		ROUTE TOTAL	0.07
MD800D	06-027S	MD75 W OF LINWOOD - MD75 E OF LINWOOD	1.58
		ROUTE TOTAL	1.58
MD800E	06-027S	STEM ROAD EASTERLY - ROAD END/N SIDE MD75/	0.05
		ROUTE TOTAL	0.05
MD800F	06-027S	MD75 - ROAD END/EAST OF UNION BRIDGE/	0.04
		ROUTE TOTAL	0.04

AS OF JULY 1973

CARROLL COUNTY

PAGE 5

ROUTE NUMBER	CONTROL SECTION	DESCRIPTION OF CONTROL SECTION	MILEAGE
MD808A	06-005S MD0144	IN MT AIRY - N CORP/LM OF MT AIRY	1.90
MD808A	06-006S	N CORP/LM OF MT AIRY - MD0027	0.43
		ROUTE TOTAL	2.33
MD808B	06-090S	RD END SE OF MD0027 - MD0027 SOUTH OF SPRING MILLS	0.24
		ROUTE TOTAL	0.24
MD833	06-034S	MD30 IN HAMPSTEAD - MD88	0.84
		ROUTE TOTAL	0.84
MD849	06-041S	MD852G/OLD MD31/AT MEXICO - MD482	0.37
		ROUTE TOTAL	0.37
MD850A	06-001S	MD26 - MD26/W OF LIBERTY RESERVOIR & S OF MD26	0.13
		ROUTE TOTAL	0.13
MD850B	06-001S	RD/END S OF MD26 & E OF MD32 - MONROE AVE	1.11
		ROUTE TOTAL	1.11
MD850C	06-003S	RD END W OF CD0348 - ROAD END/S OF MD26 & W OF MD27/	0.78
		ROUTE TOTAL	0.78
MD850D	06-003S	FRED/CARR CO/L - RD END E OF MD0026	0.29
		ROUTE TOTAL	0.29
MD850E	06-002S	RD/END S OF MD26 & E OF MD27 - MD26	0.78
		ROUTE TOTAL	0.78
MD850F	06-079S	MD26 - MD26/S OF MD26 AT FREEDOM/	0.62

AS OF JULY 1973

CARROLL COUNTY

PAGE 6

ROUTE NUMBER	CONTROL SECTION	DESCRIPTION OF CONTROL SECTION	MILEAGE
		ROUTE TOTAL	0.62
MD850G	06-079S	ROAD END E OF WHITE ROCK RD - ROAD END W OF WHITEROCK RD/N OF MD26	1.03
		ROUTE TOTAL	1.03
MD850H	06-079S	FRETER RD WEST OF MD97 - ROAD END EAST OF MD97	1.68
		ROUTE TOTAL	1.68
MD850I	06-079S	RD END W OF SPUR TO MD 26 - RD END W OF ARTHUR SHIPLEY RD	0.27
		ROUTE TOTAL	0.27
MD850J	06-079S	ROAD END WEST OF SALEM BOTTOM ROAD - ROAD END EAST OF SALEM BOTTOM ROAD	1.22
		ROUTE TOTAL	1.22
MD851	06-075S	HD & CL COUNTY LINE - MD 32 NORTH OF SYKESVILLE	1.38
		ROUTE TOTAL	1.38
MD851A	06-025S	ROAD END /W OF MD 32 & S OF MD 26/ - MD32	0.05
		ROUTE TOTAL	0.05
MD851B	06-025S	RD END S OF CO0429 CHURCH ST - ROAD END @ SPRINGFIELD HOSPITAL	0.06
		ROUTE TOTAL	0.06
MD851C	06-025S	CO0465 AT MD 851 - RD END S OF CO0448 IN SYKESVILL	0.20
		ROUTE TOTAL	0.20
MD852	06-013S	MD31 EAST OF NEW WINDSOR - MD31 AT AVONDALE	3.78
		ROUTE TOTAL	3.78
MD852A	06-023S	SPUR TO MD 27 - RD END W SIDE OF MD 27	0.08

AS OF JULY 1973

CARROLL COUNTY

PAGE 7

ROUTE NUMBER	CONTROL SECTION	DESCRIPTION OF CONTROL SECTION	MILEAGE
		ROUTE TOTAL	0.08
MD852B	06-0235	RD END S OF SPUR TO MD 27 - RD END N OF THE SPUR TO MD 27	0.08
		ROUTE TOTAL	0.08
MD852C	06-0235	RD END S OF SPUR TO MD 27 - RD END N OF SPUR TO MD 27	0.51
		ROUTE TOTAL	0.51
MD852D	06-0235	MD27 - MD30 IN MANCHESTER	0.50
		ROUTE TOTAL	0.50
MD852E	06-0765	MD27 - MD27 /E SIDE OF MD27 AND N OF MEXICO/	0.31
		ROUTE TOTAL	0.31
MD852F	06-0765	RD END S OF SPUR TO MD 27 - RD END N OF SPUR TO MD 27	0.20
		ROUTE TOTAL	0.20
MD852G	06-0765	MD27 NEAR CRANBERRY STATION - MD27 N OF MEXICO	2.71
		ROUTE TOTAL	2.71
MD852H	06-0765	RD END NW OF CO0304 CRANBERRYRD - MD852G/OLD MD31/AT CRANBERRY STATION	0.24
		ROUTE TOTAL	0.24
MD852I	06-0765	HAHN ROAD NORTHEAST OF WESTMINSTER - RD END NE OF CO0295 HAHN RD	0.09
		ROUTE TOTAL	0.09
MD852K	06-0135	STONE CHAPEL RD - MD32 IN WESTMINSTER	2.40
		ROUTE TOTAL	2.40
MD853A	06-0265	RD END S OF SPUR TO MD0194 SBL - ROAD END/W OF MD194 & S OF PENNA LINE/	0.12

AS OF JULY 1973

CARROLL COUNTY

PAGE 8

ROUTE NUMBER	CONTROL SECTION	DESCRIPTION OF CONTROL SECTION	MILEAGE
		ROUTE TOTAL	0.12
MD853B	06-026S	RD END S OF SPUR TO MD0194 NBL - ROAD END/E OF MD194 & N OF STONE ROAD/	0.24
		ROUTE TOTAL	0.24
MD853C	06-026S	RD/END E SIDE OF MD194 - STONE RD	0.09
		ROUTE TOTAL	0.09
MD853D	06-026S	RD END S OF SPUR TO MD0194 NBL - RD END/E OF MD194 & S OF KUMP STA RD/	0.36
		ROUTE TOTAL	0.36
MD853E	06-026S	RD/END E OF MD194 & N OF TANEYTOWN - BROWN RD	0.75
		ROUTE TOTAL	0.75
MD854A	06-051S	RUSHEY ROAD - ROAD END NORTH OF BEAR BRANCH RD	2.69
		ROUTE TOTAL	2.69
MD854B	06-051S	MULLER ROAD - MD32 AT FENBY	3.96
		ROUTE TOTAL	3.96
MD879	06-037S	RD END S OF SPUR TO MD 91 NBL - ROAD END NE OF GAMBER	0.35
		ROUTE TOTAL	0.35
MD879A	06-037S	RD END S OF SPUR TO MD 91 SBL - RD END N OF SPUR + S OF MD891B	0.12
		ROUTE TOTAL	0.12
MD879B	06-037S	MD91 - MD91 NORTHEAST OF DEER PARK ROAD	0.60
		ROUTE TOTAL	0.60
MD879C	06-037S	MD91 - ROAD END NEAR BEAVER RUN	0.06

AS OF JULY 1973

CARROLL COUNTY

PAGE 9

ROUTE NUMBER	CONTROL SECTION	DESCRIPTION OF CONTROL SECTION	MILEAGE
		ROUTE TOTAL	0.06
MD879D	06-037S	MD91 SW OF FINKSBURG - END SRC MAINT AT CONGOLEUM NAIRN CORP	1.03
		ROUTE TOTAL	1.03
MD879E	06-037S	ROAD END AT WM RR STATION AT CEDARHURST - MD91	0.17
		ROUTE TOTAL	0.17
MD 26	06-089R	INTERCHANGE RAMPS AT MD97	0.36
		ROUTE TOTAL	0.36
IS 70N	06-077R	INTERCHANGE RAMPS AT MD27	0.88
		ROUTE TOTAL	0.88
US140	06-078R	INTERCHANGE RAMPS AT MD27	1.33
US140	06-020R	INTER RAMPS @ MD97&526 N OF WESTMINSTER	1.13
		ROUTE TOTAL	2.46
MD800C	06-027R	MD0800C TO MD 75	0.01
		ROUTE TOTAL	0.01
MD800D	06-027R	MD800D TO ROAD END	0.04
		ROUTE TOTAL	0.04
MD808C	06-101R	MD0027 TO RIDGE AVE IN MOUNT AIRY	0.21
		ROUTE TOTAL	0.21
MD808D	06-101R	MD0027 TO E CORP LIMITS OF MOUNT AIRY	0.06
		ROUTE TOTAL	0.06

AS OF JULY 1973

CARROLL COUNTY

PAGE 10


ROUTE NUMBER	CONTROL SECTION	DESCRIPTION OF CONTROL SECTION	MILEAGE
MD850I	06-079R	SPUR TO MD 26	0.01
		ROUTE TOTAL	0.01
MD850J	06-079R	MD850J TO MD26	0.02
		ROUTE TOTAL	0.02
MD852	06-013R	SPURS AT MD852	0.33
		ROUTE TOTAL	0.33
MD852A	06-023R	SPUR TO MD 27	0.01
		ROUTE TOTAL	0.01
MD852B	06-023R	SPUR TO MD 27	0.01
		ROUTE TOTAL	0.01
MD852C	06-023R	3 CONNECTION SPURS TO MD 27	0.06
		ROUTE TOTAL	0.06
MD852F	06-076R	SPUR TO MD 27	0.03
		ROUTE TOTAL	0.03
MD852J	06-085R	MD27-RD END W OF MD27 S OF MEXICO	0.47
		ROUTE TOTAL	0.47
MD879	06-037R	MD879 TO MD 91	0.03
		ROUTE TOTAL	0.03
MD879A	06-037R	MD879A TO MD91	0.01
		ROUTE TOTAL	0.01

AS OF JULY 1973

CARROLL COUNTY

PAGE 11

ROUTE NUMBER	CONTROL SECTION	DESCRIPTION OF CONTROL SECTION	MILEAGE
MD904	06-092R	MD32-RD END/SE OF FENBY/	0.58
		ROUTE TOTAL	0.58
MD904A	06-086R	CO374-RD END/E SIDE OF MD97/	0.66
		ROUTE TOTAL	0.66
MD904B	06-098R	TYRONE RD-END SRC MAINT/N OF MD97/	0.62
		ROUTE TOTAL	0.62
MD904C	06-098R	MAYBERRY RD-END SRC MAINT/N OF MD97/	0.52
		ROUTE TOTAL	0.52
MD904D	06-098R	MD904C-END SRC MAINT AT BEAR BRANCH	0.63
		ROUTE TOTAL	0.63
MD904E	06-098R	MD97 EASTERLY-END SRCMAINT AT STUMPTOWN	0.82
		ROUTE TOTAL	0.82
		MAINLINE COUNTY TOTAL	233.95
		NON-MAINLINE COUNTY TOTAL	8.83



AS OF JULY 1973

CECIL COUNTY

PAGE 1

ROUTE NUMBER	CONTROL SECTION	DESCRIPTION OF CONTROL SECTION	MILEAGE
US 1	07-001S	N END OF CONOWINGO DAM - US0222I @ MD0338	0.98
US 1	07-057S	US0222I @ MD0338 - MD0273	4.46
US 1	07-057P	MD0273 - MD/PA ST/L	3.47
		ROUTE TOTAL	8.91
MD 7B	07-018S	US0222 AIKEN AVE IN PERRYVILLE - US0040 PULASKI HWY E OF PRINCIPIO FURN	3.11
		ROUTE TOTAL	3.11
MD 7C	07-019S	US0040 PULASKI HWY AT FOYS HILL - US0040 PULASKI HWY W OF ELKTON	9.94
		ROUTE TOTAL	9.94
MD 7D	07-020S	ROAD END W OF JEFFERS ST - US0040 PULASKI HWY E OF ELKTON	2.55
		ROUTE TOTAL	2.55
US 40 TLL	07-086P	HARFORD CO/L - US0222 AIKIN AVE	1.16
US 40	07-005P	US0222 AIKIN AVE - MD0272	7.29
US 40	07-006P	MD0272 - W CI/L ELKTON	5.43
US 40	07-007P	W CI/L ELKTON - BIG ELK CREEK	0.94
US 40	07-008P	BIG ELK CREEK - DELEWARE ST/L	2.81
		ROUTE TOTAL	17.63
IS 95 TLL	07-071I	HAR/CECIL CO/L - US0222	2.39
IS 95 TLL	07-072I	US0222 - MD0272	6.60
IS 95 TLL	07-073I	MD0272 - MD0279	8.71
IS 95 TLL	07-074I	MD0279 - MD/DEL ST/L	0.79
		ROUTE TOTAL	18.49
MD164	07-021S	SW LIMITS CHARLESTOWN - MD267 IN CHARLESTOWN	0.22

AS OF JULY 1973

CECIL COUNTY

PAGE 2

ROUTE NUMBER	CONTROL SECTION	DESCRIPTION OF CONTROL SECTION	MILEAGE
		ROUTE TOTAL	0.22
MD213	07-013P	KENT CO/L - CURP/LM OF CECILTON	2.58
MD213	07-013P	CURP/LM OF CECILTON - MD0282	0.50
MD213	07-012P	MD0282 - N CURP/LM OF CECILTON	0.50
MD213	07-012P	N CURP/LM OF CECILTON - MD0310 AT CAYOTS	6.05
MD213	07-011P	MD0310 AT CAYOTS - S END C&D CANAL BRIDGE	3.14
MD213	07-010P	S END C&D CANAL BRIDGE - N END C&D CANAL BRIDGE	0.77
MD213	07-009P	N END C&D CANAL BRIDGE - US40 SOUTH OF ELKTON	5.07
MD213	07-063P	US40 SOUTH OF ELKTON - MD7/MAIN ST/IN ELKTON	0.55
MD213	07-063P	MD7/MAIN ST/IN ELKTON - MD0279 IN ELKTON	0.92
MD213	07-063S	MD0279 IN ELKTON - MD273 AT FAIR HILL	6.31
MD213	07-035S	MD273 AT FAIR HILL - PENNA STATE LINE	1.62
		ROUTE TOTAL	28.01
MD222	07-064S	MD0007 IN PERRYVILLE - US0040 IN PERRYVILLE	0.67
		ROUTE TOTAL	0.67
US222	07-075P	US0040 IN PERRYVILLE PULASKI HWY - IS0095	1.75
US222	07-076P	IS0095 - MD0824A E OF CRAIGTON	0.47
US222	07-016S	MD0824A E OF CRAIGTON - MD0276 IN PORT DEPOSIT	3.09
US222	07-015S	MD0276 IN PORT DEPOSIT - US0001 CONOWINGO RD	5.56
US222	07-006S	US0001 CONOWINGO RD - E END OF CONOWINGO DAM SEE US0001	0.00
US222	07-001S	E END OF CONOWINGO DAM - US0001 CONOWINGO RD AND MD 338 SEE US0001	0.00
US222	07-014P	US0001 CONOWINGO RD AND MD 338 - PENNA AND MD STATE LINE	3.68
		ROUTE TOTAL	14.55

AS OF JULY 1973

CECIL COUNTY

PAGE 3

ROUTE NUMBER	CONTROL SECTION	DESCRIPTION OF CONTROL SECTION	MILEAGE
MD267	07-084S	MD7 W OF CHARLESTOWN - MD7 E OF CHARLESTOWN	1.95
		ROUTE TOTAL	1.95
MD268	07-069S	MD7 /MAIN ST/ - MD279 IN ELKTON	0.96
		ROUTE TOTAL	0.96
MD269	07-023S	US222 IN PORT DEPOSIT - MD813A E OF COLORA	6.40
		ROUTE TOTAL	6.40
MD272	07-062S	BEG SHA MAINT AT ELK NECK - S CORP LIMITS OF NORTH EAST	5.54
MD272	07-062S	S CORP LIMITS OF NORTH EAST - MD0007 CECIL AVE IN NORTH EAST	0.63
MD272	07-054S	MD0007 CECIL AVE IN NORTH EAST - MD0272 SOUTH BOUND	0.20
MD272	07-054S	MD0272 SOUTH BOUND - N CORP LIMITS OF NORTH EAST	0.20
MD272	07-054S	N CORP LIMITS OF NORTH EAST - US0040 N OF NORTH EAST	0.24
MD272	07-077S	US0040 N OF NORTH EAST - IS0095	1.80
MD272	07-060S	IS0095 - MD0273	5.48
MD272	07-059S	MD0273 - MD AND PENNA STATE LINE	1.35
		ROUTE TOTAL	15.44
MD273	07-002S	US1/RISING SUN BYPASS/ - MD274 IN RISING SUN	1.75
MD273	07-003S	MD274 IN RISING SUN - SYLNAR RD EAST OF RISING SUN	1.89
MD273	07-081S	SYLNAR RD EAST OF RISING SUN - DELAWARE LINE	13.29
		ROUTE TOTAL	16.93
MD274	07-031S	CORP LIMITS OF RISING SUN - MD0697 VIEW RD	6.60
MD274	07-082S	MD0697 VIEW RD - MD0272	0.52
		ROUTE TOTAL	7.12

AS OF JULY 1973

CECIL COUNTY

PAGE 4

ROUTE NUMBER	CONTROL SECTION	DESCRIPTION OF CONTROL SECTION	MILEAGE
MD275	07-076P	US222 AT CRAIGTOWN - MD276	2.25
		ROUTE TOTAL	2.25
MD276	07-079S	US222 IN PORT DEPOSIT - US1 WEST OF RISING SUN	7.99
		ROUTE TOTAL	7.99
MD277	07-033S	BEG SRC MAINT NEAR ELK MILLS - MD316	1.23
		ROUTE TOTAL	1.23
MD279	07-080S	US 40 IN ELKTON - MD0213 IN ELKTON	1.19
MD279	07-080P	MD0213 IN ELKTON - MD 268/NORTH ST/IN ELKTON	0.52
MD279	07-069P	MD 268/NORTH ST/IN ELKTON - I-95	2.15
MD279	07-078P	I-95 - DELAWARE STATE LINE	1.17
		ROUTE TOTAL	5.03
MD281	07-037S	MD7/DELAWARE AVE/IN ELKTON - DELAWARE STATE LINE	2.15
		ROUTE TOTAL	2.15
MD282	07-083S	BEG SRC MAINT @ CRYSTAL BEACH - SANDY BOTTOM RD	4.37
MD282	07-039S	SANDY BOTTOM RD - MD0213 IN CECILTON	2.42
MD282	07-038S	MD0213 IN CECILTON - DELAWARE STATE LINE	5.83
		ROUTE TOTAL	12.62
MD284	07-065S	LEWIS ST IN CHESAPEAKE CITY - MD537B	0.34
		ROUTE TOTAL	0.34
MD285	07-041S	MD537B IN CHESAPEAKE CITY - DELAWARE STATE LINE	1.89
		ROUTE TOTAL	1.89

AS OF JULY 1973

CECIL COUNTY

PAGE 5

ROUTE NUMBER	CONTROL SECTION	DESCRIPTION OF CONTROL SECTION	MILEAGE
MD286	07-052S MD537C	IN CHESAPEAKE CITY - DELAWARE STATE LINE	2.12
		ROUTE TOTAL	2.12
MD299	07-042S	CE&K COUNTY LINE - US301	0.50
		ROUTE TOTAL	0.50
US301	07-017P	KENT CO/L - DELAWARE ST/L	3.20
		ROUTE TOTAL	3.20
MD310	07-043S MD0213	- MD AND DEL STATE LINE	4.02
		ROUTE TOTAL	4.02
MD316	07-053S MD279	NORTH OF ELKTON - MD277	2.74
		ROUTE TOTAL	2.74
MD327	07-085S MD 7	IN PERRYVILLE - RD END SE OF PENN CENTRAL RR	0.37
		ROUTE TOTAL	0.37
MD338	07-044S	BEG SRC MAINT @ ROWLANDSVILLE - US1 & US222	1.24
		ROUTE TOTAL	1.24
MD342	07-045S MD310	AT ST AUGUSTINE - MD537C IN CHESAPEAKE CITY	2.84
		ROUTE TOTAL	2.84
MD537B	07-050S	RD/END N SIDE C&D CANAL CHESAPEAKE CITY - MD213	0.68
		ROUTE TOTAL	0.68
MD537C	07-050S MD213	- RD END S SIDE C&D CANAL/CHESAPEAKE CITY	0.50
		ROUTE TOTAL	0.50

AS OF JULY 1973

CECIL COUNTY

PAGE 6

ROUTE NUMBER	CONTROL SECTION	DESCRIPTION OF CONTROL SECTION	MILEAGE
MD537D	07-050S	SOUTH LIMITS CHESAPEAKE CITY - MD342	0.26
		ROUTE TOTAL	0.26
MD545	07-047S	MD0213 IN ELKTON - END SRC MAINT @ WARBURTON RD	6.10
		ROUTE TOTAL	6.10
MD591	07-066S	US1 EAST OF CONOWINGO - US1 AT RICHARDS OAK	1.14
		ROUTE TOTAL	1.14
MD685	07-067S	MD213 - MD213 /E SIDE US213 & S OF BOHEMIA RIV	0.16
		ROUTE TOTAL	0.16
MD697	07-087S	MD274 FARMINGTON RD - MD699-D	0.25
		ROUTE TOTAL	0.25
MD699A	07-025S	MD273 AT CALVERT - MD272 NORTH OF CALVERT	0.52
		ROUTE TOTAL	0.52
MD699B	07-026S	MD272 SOUTH OF CALVERT - ROAD END AT CALVERT	0.49
		ROUTE TOTAL	0.49
MD699C	07-026S	MD272 @ ZION - MD272	0.93
		ROUTE TOTAL	0.93
MD699D	07-026S	MD0272 - MD0272	0.99
		ROUTE TOTAL	0.99
MD699E	07-026S	MD272 - ROAD END SOUTH OF I-95	0.73
		ROUTE TOTAL	0.73

AS OF JULY 1973

CECIL COUNTY

PAGE 7

ROUTE NUMBER	CONTROL SECTION	DESCRIPTION OF CONTROL SECTION	MILEAGE
MD699F	07-026S	ROAD END @ LESLIE - MD699E	0.30
		ROUTE TOTAL	0.30
MD699G	07-026S	US40 - MD272 N OF NORTH EAST	0.31
		ROUTE TOTAL	0.31
MD699H	07-027S	BARRICADE N SIDE OF PENNA RR - N LIMITS NORTH EAST	0.02
		ROUTE TOTAL	0.02
MD699I	07-027S	MD0272 MAIN ST - RD END N OF GEORGE AVE	0.14
		ROUTE TOTAL	0.14
MD699J	07-028S	MD272 NORTHERLY - MD272 @ NORTHEAST HEIGHTS	1.82
		ROUTE TOTAL	1.82
MD699K	07-028S	MD272 S OF NORTHEAST HGTS - RD END /E SIDE MD272/	0.45
		ROUTE TOTAL	0.45
MD699L	07-028S	MD272 - MD272 NORTH OF ELK NECK	0.60
		ROUTE TOTAL	0.60
MD727	07-051S	MD268 IN ELKTON - END SRC MAINT S OF PENNA R R	0.10
		ROUTE TOTAL	0.10
MD727A	07-051S	BEGIN SRC MAINT N OF PENNA R R - MD268 IN ELKTON	0.09
		ROUTE TOTAL	0.09
MD803	07-055S	MD0299	0.82
MD803	07-000S	TD C00333 SEE C00333	0.00

AS OF JULY 1973

CECIL COUNTY

PAGE 8

ROUTE NUMBER	CONTROL SECTION	DESCRIPTION OF CONTROL SECTION	MILEAGE
MD803	07-055S	CO0333 - MD AND DEL STATE LINE	0.71
		ROUTE TOTAL	1.53
MD809	07-030S	MD273 WEST OF CALVERT - MD273 EAST OF CALVERT	0.91
		ROUTE TOTAL	0.91
MD809A	07-058S	RD/END N SIDE MD273 W OF BIG ELK CREEK - MD273	0.32
		ROUTE TOTAL	0.32
MD811	07-032S	SOUTH LIMITS OF RISING SUN - MD273	0.19
		ROUTE TOTAL	0.19
MD812	07-036S	MD0213 - MD0213AT CHERRY HILL	1.11
		ROUTE TOTAL	1.11
MD813	07-061S	MD276 - MD276 NORTH OF WOODLAWN	0.25
		ROUTE TOTAL	0.25
MD813A	07-061S	RD/END S OF MD269 - MD273	2.09
		ROUTE TOTAL	2.09
MD822	07-056S	MD803 NEAR DELAWARE LINE NORTHERLY - ROAD END	0.65
		ROUTE TOTAL	0.65
MD823	07-034S	MD316 - MD279 NORTHEAST OF ELKTON	0.61
		ROUTE TOTAL	0.61
MD824	07-070S	RD END S OF CO 0004 PILOTOWN RD - RD END N OF CO 4 E OF US 222	0.05
		ROUTE TOTAL	0.05

AS OF JULY 1973

CECIL COUNTY

PAGE 9

ROUTE NUMBER	CONTROL SECTION	DESCRIPTION OF CONTROL SECTION	MILEAGE
MD824A	07-016S	US222 SOUTH OF I-95 - US222 EAST OF CRAIGTOWN	1.07
		ROUTE TOTAL	1.07
MD896	07-068S	DELAWARE STATE LINE - PENNA STATE LINE	0.21
		ROUTE TOTAL	0.21
MD912	07-040S	RD END E OF MD 0282 - MD282 AT EARLEVILLE	0.09
		ROUTE TOTAL	0.09
MD912A	07-040S	MD282 @ EARLVILLE RD - MD282	0.57
		ROUTE TOTAL	0.57
MD913	07-022S	RD END E OF PA RR - MD267 IN CHARLESTOWN	0.19
		ROUTE TOTAL	0.19
MD 7	07-020R	SPUR TO US0040 WBL	0.06
		ROUTE TOTAL	0.06
IS 95 TLL	07-089R	RAMPS AT MD 272	2.07
IS 95 TLL	07-088R	RAMPS AT US 222	2.03
IS 95 TLL	07-090R	RAMPS AT MD 279	1.55
		ROUTE TOTAL	5.65
MD282	07-083R	SPURS AT MD282	0.14
		ROUTE TOTAL	0.14
MD286	07-052R	MD286 TO RD END AT C&D CANAL	0.07
		ROUTE TOTAL	0.07

AS OF JULY 1973

CECIL COUNTY

PAGE 10

ROUTE NUMBER	CONTROL SECTION	DESCRIPTION OF CONTROL SECTION	MILEAGE
MD310	07-043R	SPUR TO MD0213	0.16
		ROUTE TOTAL	0.16
MD685	07-067R	MD685 TO ROAD END AT RIVER	0.06
		ROUTE TOTAL	0.06
MD699A	07-025R	MD699A TO MD272	0.02
		ROUTE TOTAL	0.02
MD699D	07-026R	SPUR TO BAILEY RD	0.16
		ROUTE TOTAL	0.16
MD699E	07-026R	MD272 TO MD699E	0.02
		ROUTE TOTAL	0.02
MD699F	07-026R	SPUR TO MD0699E	0.01
		ROUTE TOTAL	0.01
MD699G	07-026R	MD699G TO MD272	0.05
		ROUTE TOTAL	0.05
MD812	07-036R	MD812 TO ROAD END	0.05
		ROUTE TOTAL	0.05
MD824A	07-016R	US222 TO MD824A	0.03
		ROUTE TOTAL	0.03
		MAINLINE COUNTY TOTAL	229.83
		NON-MAINLINE COUNTY TOTAL	6.48

AS OF JULY 1973

CHARLES COUNTY

PAGE 1

ROUTE NUMBER	CONTROL SECTION	DESCRIPTION OF CONTROL SECTION	MILEAGE
MD 5	08-002P	ST MARYS AND CHARLES CO LINE - MD0231 PRINCE FREDERICK HUGHESVILLE RD	1.77
MD 5	08-001P	MD0231 PRINCE FREDERICK HUGHESVILLE RD - US0301 BLUE STAR MEMORIAL HWY	10.60
MD 5	08-058P	US0301 BLUE STAR MEMORIAL HWY - CHARLES AND PG CO LINE SEE US0301	0.00
ROUTE TOTAL			12.37
MD 6	08-021S	RD END AT POTOMAC RIVER - MD0425	5.71
MD 6	08-022S	MD0425 - MD0344 AT CO 155 GILROY RD	5.32
MD 6	08-068S	MD0344 AT CO 155 GILROY RD - CO0176 CEDAR POINT NECK RD	8.54
MD 6	08-024S	CO0176 CEDAR POINT NECK RD - W CORP/LM OF LA PLATA	5.15
MD 6	08-024S	W CORP/LM OF LA PLATA - US0301	0.63
MD 6	08-069S	US0301 - CORP/LM E OF WILLOW LA	0.91
MD 6	08-069S	CORP/LM E OF WILLOW LA - MD0488	0.45
MD 6	08-005S	MD0488 - CHARLES/ST MARYS CO/L	11.75
ROUTE TOTAL			38.46
MD210	08-006S	NAVAL PROPELLANT PLANT - MD225 @ POTOMAC HEIGHTS	2.02
MD210	08-025S	MD225 @ POTOMAC HEIGHTS - CH&P G COUNTY LINE	4.88
ROUTE TOTAL			6.90
MD224	08-054S	MD0006 NW OF RIVERSIDE - MD0344 S OF CHICAMUXEN	14.90
MD224	08-063S	MD0344 S OF CHICAMUXEN - MD0225 AT MASON SPRINGS	8.61
MD224	08-064S	MD0225 AT MASON SPRINGS - MD0225 N OF MASON SPRINGS SEE MD0225	0.00
MD224	08-067S	MD0225 N OF MASON SPRINGS - MD0227 AT POMONKY	2.97
ROUTE TOTAL			26.48
MD225	08-064S	MD210 @ POTOMAC HEIGHTS - MD224 AT MASON SPRINGS	1.65
MD225	08-008S	MD224 AT MASON SPRINGS - ROSE HILL ROAD	5.79

AS OF JULY 1973

CHARLES COUNTY

PAGE 2

ROUTE NUMBER	CONTROL SECTION	DESCRIPTION OF CONTROL SECTION	MILEAGE
MD225	08-007S	ROSE HILL ROAD - US301 IN LAPLATA	3.25
		ROUTE TOTAL	10.69
MD227	08-029S	RD/END @ MARSHALL HALL - MD210 @ BRYANS RD	4.55
MD227	08-026S	MD210 @ BRYANS RD - MD224 @ POMONKEY	1.33
MD227	08-030S	MD224 @ POMONKEY - US301	8.15
		ROUTE TOTAL	14.03
MD228	08-065S	MD227 NORTH OF POMFRET - US301 AT WALDORF	10.60
		ROUTE TOTAL	10.60
MD231	08-033S	MD232 AT BURNT STORE - MD5 AT HUGHESVILLE	3.43
MD231	08-010S	MD5 AT HUGHESVILLE - WEST END PATUXENT RIVER BRIDGE	6.89
		ROUTE TOTAL	10.32
MD232	08-035S	MD234 - MD5 AT BRYANTOWN	11.37
MD232	08-034S	MD5 AT BRYANTOWN - MD382	4.89
		ROUTE TOTAL	16.26
MD234	08-066S	US301 AT ALLENS FRESH - CH&SM COUNTY LINE	6.40
		ROUTE TOTAL	6.40
MD254	08-051S	BEG SRC MAINT S OF NEAL SOUND BRIDGE - MD257	1.26
		ROUTE TOTAL	1.26
MD257	08-020S	ROAD END AT ROCK POINT - US301 AT NEWBURG	11.32
		ROUTE TOTAL	11.32
US301 TLL	08-015P	VIRGINIA ST/L - END GOV NICE MEM BRIDGE	1.90

AS OF JULY 1973

CHARLES COUNTY

PAGE 3

ROUTE NUMBER	CONTROL SECTION	DESCRIPTION OF CONTROL SECTION	MILEAGE
US301	08-014P	END GOV NICE MEM BRIDGE - MD0427 CHAPEL POINT RD	8.10
US301	08-013P	MD0427 CHAPEL POINT RD - MD0006 CHARLES ST IN LA PLATA	4.97
US301	08-061P	MD0006 CHARLES ST IN LA PLATA - MD0005 WALDORE LEONARDTOWN RD	8.59
US301	08-058P	MD0005 WALDORE LEONARDTOWN RD - PRINCE GEORGES CD/L	3.01
		ROUTE TOTAL	26.57
MD344	08-062S	MD224 - MD6 AT DONCASTER	2.17
		ROUTE TOTAL	2.17
MD381	08-040S	MD231 AT PATUXENT - CH & P G COUNTY LINE	1.38
		ROUTE TOTAL	1.38
MD382	08-036S	MD0005 AT BEANTOWN - MD0232	3.27
MD382	08-060S	MD0232 - CD0068 HORSEHEAD RD	2.80
MD382	08-000S	CD0068 HORSEHEAD RD - CD0068 HORSEHEAD RD SEE CD0068	0.00
MD382	08-060S	CD0068 HORSEHEAD RD - CH AND PG CO LINE	1.76
		ROUTE TOTAL	7.83
MD425	08-050S	MD6 NORTH OF GRAYTON - MD6 AT IRONSIDES	4.81
MD425	08-042S	MD6 AT IRONSIDES - MD484 AT PISGAH	3.85
MD425	08-041S	MD484 AT PISGAH - MD224 AT MASON SPRINGS	3.13
		ROUTE TOTAL	11.79
MD427	08-044S	CHAPEL POINT RD - US 301 AT BEL ALTON	2.25
		ROUTE TOTAL	2.25
MD484	08-048S	MD425 AT PISGAH - MD865-A AT MARBURY	3.20
		ROUTE TOTAL	3.20

AS OF JULY 1973

CHARLES COUNTY

PAGE 4

ROUTE NUMBER	CONTROL SECTION	DESCRIPTION OF CONTROL SECTION	MILEAGE
MD488	08-0495	MD6 E OF LAPLATA - MD5 NORTHWEST OF BRYANTOWN	6.04
		ROUTE TOTAL	6.04
MD865A	08-0275	MD224 SW OF MARBURY - MD224 NE OF MARBURY	0.77
		ROUTE TOTAL	0.77
MD865B	08-0275	RD S OF SPUR TO MD 224 - MD0224 N OF BULLOCK NECK RD	0.15
		ROUTE TOTAL	0.15
MD865C	08-0275	RD END S OF MD 224 - MD0224 N OF SWEDEN POINT RD	0.06
		ROUTE TOTAL	0.06
MD865D	08-0275	RD END S OF SPUR TO MD 224 - RD END N OF SPUR TO MD 224	0.19
		ROUTE TOTAL	0.19
MD866	08-0095	RD END S OF MD 0224 - RD END N OF MD0224	0.10
		ROUTE TOTAL	0.10
MD867A	08-0315	MD228 - MD228 WEST OF BERRY	0.67
		ROUTE TOTAL	0.67
MD867B	08-0315	RD END E OF C00056 HAMILTON RD - C00056 HAMILTON RD	0.09
		ROUTE TOTAL	0.09
MD868A	08-0385	US301 - MD234 @ ALLENS FRESH	0.33
		ROUTE TOTAL	0.33
MD868B	08-0385	MD234 E OF ALLENS FRESH RUN - MD234 SE OF NEWPORT	2.23
		ROUTE TOTAL	2.23

AS OF JULY 1973

CHARLES COUNTY

PAGE 5

ROUTE NUMBER	CONTROL SECTION	DESCRIPTION OF CONTROL SECTION	MILEAGE
MD868C	08-0385 MD234	ROAD END WEST OF WICOMICO	0.46
		ROUTE TOTAL	0.46
MD868D	08-0385 MD234	ROAD END EAST OF WICOMICO	1.10
		ROUTE TOTAL	1.10
MD869	08-0035 MD0488	RD END S OF MD0488	0.04
		ROUTE TOTAL	0.04
MD869A	08-0235	RD/END THRU WELCOME EASTERLY - MD6	0.54
		ROUTE TOTAL	0.54
MD869D	08-0235 MD6	MD6 AT HILLTOP	0.76
		ROUTE TOTAL	0.76
MD925	08-0125	US301 NORTH OF WHITE PLAINS - MD5 AT WALDORF WITH SPUR TO US301	2.56
		ROUTE TOTAL	2.56
MD926	08-0705 MD0006	MD0006	0.66
		ROUTE TOTAL	0.66
MD926A	08-0715 MD0006	MD0006	0.50
		ROUTE TOTAL	0.50
MD224	08-063R	MD 224 TO MD 225	0.15
		ROUTE TOTAL	0.15
MD865A	08-027R MD865A	TO MD224	0.02
		ROUTE TOTAL	0.02

AS OF JULY 1973

CHARLES COUNTY

PAGE 6

ROUTE NUMBER	CONTROL SECTION	DESCRIPTION OF CONTROL SECTION	MILEAGE
MD865D	08-027R	MD 865D TO MD 224	0.03
		ROUTE TOTAL	0.03
MD868D	08-038R	MD868D WESTERLY TO ROAD END	0.19
		ROUTE TOTAL	0.19
MD925	08-012R	US301NBL TO MD925	0.16
		ROUTE TOTAL	0.16
		MAINLINE COUNTY TOTAL	237.53
		NON-MAINLINE COUNTY TOTAL	0.55

AS OF JULY 1973

DORCHESTER COUNTY

PAGE 1

ROUTE NUMBER	CONTROL SECTION	DESCRIPTION OF CONTROL SECTION	MILEAGE
MD 14	09-006S	MDO016 WEST OF EAST NEW MARKET - MDO392 NEAR EAST NEW MARKET	3.72
MD 14	09-007S	MDO392 NEAR EAST NEW MARKET - MDO331 AT SHILOH CHURCH	2.64
MD 14	09-017S	MDO331 AT SHILOH CHURCH - MDO331 AT RHODESDALE SEE MDO331	0.00
MD 14	09-008S	MDO331 AT RHODESDALE - MDO313 IN ELDORADO	3.10
		ROUTE TOTAL	9.46
MD 16	09-038S	BEG SRC MAINT AT TAYLORS ISLAND - MDO335 GOLDEN HILL RD AT CHURCH CREEK	9.76
MD 16	09-012S	MDO335 GOLDEN HILL RD AT CHURCH CREEK - MDO341 MAPLE DAM RD S OF CAMBRIDGE	5.12
MD 16	09-037S	MDO341 MAPLE DAM RD S OF CAMBRIDGE - US0050 OCEAN GATEWAY E OF CAMBRIDGE	2.31
MD 16	09-002S	US0050 OCEAN GATEWAY E OF CAMBRIDGE - US0050 OCEAN GATEWAY AT MT HOLLY SEE US0050	0.00
MD 16	09-010S	US0050 OCEAN GATEWAY AT MT HOLLY - MDO014 IN EAST NEW MARKET	5.65
MD 16	09-009S	MDO014 IN EAST NEW MARKET - MDO331 /WADELLS CORNER/	4.02
MD 16	09-035S	MDO331 /WADELLS CORNER/ - DORCHESTER AND CAROLINE CO LINE SEE MDO331	0.00
		ROUTE TOTAL	26.86
US 50	09-001P	BEGIN MAINT AT CHOPTANK RIV BR - TAL/DOR CO/L	0.85
US 50	09-001P	TAL/DOR CO/L - END CHOPTANK RIV BR	0.82
US 50	09-002P	END CHOPTANK RIV BR - MDO016	4.34
US 50	09-003P	MDO016 - WICOMICO CO/L	11.78
		ROUTE TOTAL	17.79
MD307	09-014S	MDO331 MAIN ST - CORP LIMITS OF HURLOCK	0.34
MD307	09-014S	CORP LIMITS OF HURLOCK - MDO927 OLD MD 307	2.18
MD307	09-039S	MDO927 OLD MD 307 - DOR AND CAROLINE CO LINE	2.59
		ROUTE TOTAL	5.11
MD313	09-005S	D&W COUNTY LINE - MD14 AT ELDORADO	5.05

AS OF JULY 1973

DORCHESTER COUNTY

PAGE 2


ROUTE NUMBER	CONTROL SECTION	DESCRIPTION OF CONTROL SECTION	MILEAGE
MD313	09-004S	MD14 AT ELDORADO - MD577 AT ALLENS CORNER	6.74
		ROUTE TOTAL	11.79
MD318	09-036S	MD0331 SE OF PRESTON - MD0817 DOR/CAROLINE CO/L	0.40
		ROUTE TOTAL	0.40
MD331	09-018S	US0050 OCEAN GATEWAY - MD0014 AT RHODESDALE RD	6.38
MD331	09-017S	MD0014 AT RHODESDALE RD - MD0014 AT SHILOH CHURCH	2.05
MD331	09-016S	MD0014 AT SHILOH CHURCH - MD0307 IN HURLOCK	3.45
MD331	09-035S	MD0307 IN HURLOCK - MD0318	5.83
MD331	09-035S	MD0318 - CAR AND DOR CO LINE	0.14
		ROUTE TOTAL	17.85
MD335	09-020S	S END FISHING CR BR - MD336	6.58
MD335	09-019S	MD336 - MD16 IN CHURCH CREEK	9.95
		ROUTE TOTAL	16.53
MD336	09-021S	MD335 NEAR CROSSROADS - END SRC MAINT @ ANDREWS RD @ LAKESVILLE	4.94
		ROUTE TOTAL	4.94
MD341	09-012S	MD16 - MD343 IN CAMBRIDGE	1.25
		ROUTE TOTAL	1.25
MD343	09-023S	BEG SRC MAINT @ HUDSON - HIGH ST IN CAMBRIDGE	10.04
MD343	09-029S	HIGH ST IN CAMBRIDGE - MD341/RACE ST/ IN CAMBRIDGE	0.41
MD343	09-011S	MD341/RACE ST/ IN CAMBRIDGE - US50	0.95
		ROUTE TOTAL	11.40

AS OF JULY 1973

DORCHESTER COUNTY

PAGE 3

ROUTE NUMBER	CONTROL SECTION	DESCRIPTION OF CONTROL SECTION	MILEAGE
MD343A	09-032S	MD343 /WASHINGTON ST/ IN CAMBRIDGE - US50	0.16
		ROUTE TOTAL	0.16
MD392	09-034S	MD16 S OF EAST NEW MARKET - MD331 IN HURLOCK	5.03
MD392	09-024S	MD331 IN HURLOCK - MD313 AT FINCHVILLE	5.05
MD392	09-025S	MD313 AT FINCHVILLE - DELAWARE STATE LINE	3.58
		ROUTE TOTAL	13.66
MD479	09-027S	US50 AT CAMBRIDGE - END SRC MAINT/EASTERN SHORE STATE HOSP.	0.91
		ROUTE TOTAL	0.91
MD750	09-031S	US50 - US50 EAST OF CAMBRIDGE	0.87
		ROUTE TOTAL	0.87
MD795	09-022S	W END OF BR - E END OF BR	0.07
		ROUTE TOTAL	0.07
MD817	09-015S	MD331 AT BEULAH - MD318 EAST OF PRESTON	1.31
		ROUTE TOTAL	1.31
MD819	09-033S	MD331 - MD331 AT REIDS GROVE	0.18
		ROUTE TOTAL	0.18
MD927	09-014S	MD0307 WILLIAMSBURG RD - DOR AND CAROLINE	3.08
		ROUTE TOTAL	3.08
MD331	09-018R	FROM MD 331 TO US 50	0.20
		ROUTE TOTAL	0.20
		MAINLINE COUNTY TOTAL	143.62
		NON-MAINLINE COUNTY TOTAL	0.20



AS OF JULY 1973

FREDERICK COUNTY

PAGE 1

ROUTE NUMBER	CONTROL SECTION	DESCRIPTION OF CONTROL SECTION	MILEAGE
US 15	10-129P	BRIDGE OVER POTOMAC RIVER - MD/VA ST/L	0.03
US 15	10-129P	MD/VA ST/L - US0340	7.18
US 15	10-113P	US0340 - IS0070	4.11
US 15	10-127P	IS0070 - US0040 AT MD 144	0.63
US 15	10-077P	US0040 AT MD 144 - US0040 SEE US0040	0.00
US 15	10-081P	US0040 - MD0026	2.52
US 15	10-093P	MD0026 - FISHING CREEK	6.90
US 15	10-094P	FISHING CREEK - MD0806M	7.28
US 15	10-131P	MD0806M - MD0806A	0.68
US 15	10-091P	MD0806A - MD0904F	6.68
US 15	10-098P	MD0904F - MD/PA ST/L	1.34
		ROUTE TOTAL	37.35
US 15BU	10-112S	US15 SOUTH OF EMMITSBURG - US15 NORTH OF EMMITSBURG	2.36
		ROUTE TOTAL	2.36
MD 17	10-109S	BEG POTOMAC RIVER BRIDGE - US340	2.73
MD 17	10-108S	US340 - MAIN ST IN BURKITTSVILLE	4.19
MD 17	10-092S	MAIN ST IN BURKITTSVILLE - US40ALT MIDDLETOWN	6.14
		ROUTE TOTAL	13.06
MD 26	10-086S	US15/FREDERICK FREEWAY/ - MD194 AT CERESVILLE	2.18
MD 26	10-011S	MD194 AT CERESVILLE - MD31 EAST OF LIBERTYTOWN	7.99
MD 26	10-010S	MD31 EAST OF LIBERTYTOWN - CL&F COUNTY LINE	6.48
		ROUTE TOTAL	16.65
MD 28	10-009S	US0015 - MD0085	4.71

AS OF JULY 1973

FREDERICK COUNTY

PAGE 2

ROUTE NUMBER	CONTROL SECTION	DESCRIPTION OF CONTROL SECTION	MILEAGE
MD 28	10-037S	MD0085 - FRED AND MONT COUNTY LINE	2.74
		ROUTE TOTAL	7.45
MD 31	10-013S	MD26 EAST OF LIBERTYTOWN - CL&F COUNTY LINE	6.63
		ROUTE TOTAL	6.63
US 40	10-020S	WASHINGTON CO/L - US0040AL	11.92
US 40	10-019S	US0040AL - US0015 MD0144 AT W PATRICK ST	1.46
US 40	10-077P	US0015 MD0144 AT W PATRICK ST - US0015 ATJEFFERSON ST	0.72
US 40	10-077P	US0015 ATJEFFERSON ST - IS0070 IS0070S	0.61
US 40	10-080I	IS0070 IS0070S - MD0144 E OF FREDERICK SEE IS0070N	0.00
US 40	10-075I	MD0144 E OF FREDERICK - MD0075 SEE IS0070N	0.00
US 40	10-074I	MD0075 - MD0027 CARROLL CO/L SEE IS0070N	0.00
		ROUTE TOTAL	14.71
US 40AL	10-022S	FRED/WASH CO/L - MD0017 N CHURCH ST IN MIDDLETOWN	5.16
US 40AL	10-021S	MD0017 N CHURCH ST IN MIDDLETOWN - US0040 W OF FREDERICK	5.20
		ROUTE TOTAL	10.36
IS 70	10-118I	WASHINGTON AND FREDERICK CO/L - CO0127 MEYERSVILLE RD	3.61
IS 70	10-119I	CO0127 MEYERSVILLE RD - SPUR TO E BL TO US 40	6.84
IS 70	10-120I	SPUR TO E BL TO US 40 - IS0070N AHEAD	4.23
		ROUTE TOTAL	14.68
IS 70N	10-080I	JUNCTION OF IS70 & IS70S - MD144/EAST PATRICK ST/EAST OF FREDERICK	2.40
IS 70N	10-075I	MD144/EAST PATRICK ST/EAST OF FREDERICK - MD75 AT NEW MARKET	6.25
IS 70N	10-074I	MD75 AT NEW MARKET - MD27 AT FREDERICK CO LINE	5.85

AS OF JULY 1973

FREDERICK COUNTY

PAGE 3

ROUTE NUMBER	CONTROL SECTION	DESCRIPTION OF CONTROL SECTION	MILEAGE
		ROUTE TOTAL	14.50
IS 70S	10-076I	IS0070N FREDERICK FREEWAY - MDO085 BUCKEYSTOWN PIKE	1.46
IS 70S	10-023I	MDO085 BUCKEYSTOWN PIKE - MDO080 FINGERBOARD RD	5.13
IS 70S	10-025I	MDO080 FINGERBOARD RD - FRED AND MONT COUNTY LINE	3.52
		ROUTE TOTAL	10.11
MD 74	10-044S	BEG SRC MAINT IN FREDERICK - END MAINT N OF US15	0.41
		ROUTE TOTAL	0.41
MD 75	10-045S	MDO355 NEAR FRED AND MONT CO LINE - MDO080 E BOUND LA	4.87
MD 75	10-058S	MDO080 E BOUND LA - MDO080 W BOUND LA SEE MDO080	0.00
MD 75	10-045S	MDO080 W BOUND LA - IS0070N AT NEW MARKET	2.53
MD 75	10-100S	IS0070N AT NEW MARKET - MDO026 AT LIBERTYTOWN	7.71
MD 75	10-047S	MDO026 AT LIBERTYTOWN - FRED AND CARR CO LINE	7.57
		ROUTE TOTAL	22.68
MD 76	10-049S	MD77 AT ROCKY RIDGE - SIXES BR RD AT MOTTERS	3.86
MD 76	10-048S	SIXES BR RD AT MOTTERS - MD8060 S OF EMMITSBURG	2.00
		ROUTE TOTAL	5.86
MD 77	10-050S	F&W COUNTY LINE - WEST LIMITS THURMONT	6.69
MD 77	10-051S	WEST LIMITS THURMONT - EAST LIMITS THURMONT	1.84
MD 77	10-052S	EAST LIMITS THURMONT - MD76 AT ROCKY RIDGE	4.54
MD 77	10-053S	MD76 AT ROCKY RIDGE - CL&F COUNTY LINE	2.84
		ROUTE TOTAL	15.91
MD 79	10-055S	MD17 IN ROSEMONT - MD180 @ PETERSVILLE	1.79

AS OF JULY 1973

FREDERICK COUNTY

PAGE 4

ROUTE NUMBER	CONTROL SECTION	DESCRIPTION OF CONTROL SECTION	MILEAGE
		ROUTE TOTAL	1.79
MD 80	10-056S MD0085	AT BUCKEYSTOWN - MD0355	5.17
MD 80	10-031S MD0355 - MD0355	AT URBANA SEE MD0355	0.00
MD 80	10-057S MD0355	AT URBANA - MD0075 S OF MONROVIA	4.68
MD 80	10-058S MD0075	S OF MONROVIA - FRED AND MONT CO LINE	3.22
		ROUTE TOTAL	13.07
MD 81	10-059S MD806A	IN THURMONT - F&W COUNTY LINE	8.23
		ROUTE TOTAL	8.23
MD 85	10-008S MD0028	DICKERSON RD - MD0080 FINGERBOARD RD	5.33
MD 85	10-007S MD0080	FINGERBOARD RD - IS0070S NATIONAL PIKE	3.67
MD 85	10-005S IS0070S	NATIONAL PIKE - MD0355 URBANA PIKE	1.16
		ROUTE TOTAL	10.16
MD 97	10-014S CARROLL CO LINE - US0015BU	IN EMMITSBURG	5.34
MD 97	10-015S US0015BU	IN EMMITSBURG - MD/PA ST/L	1.69
		ROUTE TOTAL	7.03
MD144FA	10-018S I70N EAST OF FREDERICK - US15 & US40		3.21
		ROUTE TOTAL	3.21
MD144FB	10-017S I70N EAST OF FREDERICK - MD75	IN NEW MARKET	3.29
MD144FB	10-016S MD75	IN NEW MARKET - MD27 CARROLL COUNTY LINE	5.95
		ROUTE TOTAL	9.24
MD144FC	10-017S RD/END - US40 /S SIDE US40&	E OF MONOCACY RIV	1.25

AS OF JULY 1973

FREDERICK COUNTY

PAGE 5

ROUTE NUMBER	CONTROL SECTION	DESCRIPTION OF CONTROL SECTION	MILEAGE
		ROUTE TOTAL	1.25
MD144FD	10-017S	MD144 - END SRC MAINT W OF MONOCACY RIV	0.60
		ROUTE TOTAL	0.60
MD153	10-032S	US40 NORTH OF MEYERSVILLE - F&W COUNTY LINE	10.15
		ROUTE TOTAL	10.15
MD180	10-029S	US340 - MD478 AT KNOXVILLE	0.43
MD180	10-028S	MD478 AT KNOXVILLE - MD79 AT PETERSVILLE	3.41
MD180	10-027S	MD79 AT PETERSVILLE - HOLTER ROAD	5.29
MD180	10-026S	HOLTER ROAD - US340 NEAR FREDERICK	5.47
MD180	10-054S	US340 NEAR FREDERICK - END SRC MAINT @ CHURCH HIL	4.82
		ROUTE TOTAL	19.42
MD194	10-041S	MD26 AT CERESVILLE - MD550/ON RIGHT/IN WOODSBORO	6.46
MD194	10-040S	MD550/ON RIGHT/IN WOODSBORO - CL&F COUNTY LINE	5.96
		ROUTE TOTAL	12.42
US340	10-104P	WASHINGTON CO/L - MD0017	2.13
US340	10-105P	MD0017 - MD0180	3.41
US340	10-097P	MD0180 - US0015 NORTH BOUND	4.58
US340	10-113P	US0015 NORTH BOUND - IS0070 SEE US0015	0.00
US340	10-127P	IS0070 - US0040 BALTIMORE NATIONAL PIKE SEE US0015	0.00
		ROUTE TOTAL	10.12
MD355	10-031S	MONTGOMERY AND FREDERICK CO/L - MD0080	3.71
MD355	10-030S	MD0080 - MD0085 BUCKEYSTOWN PIKE	6.02

AS OF JULY 1973

FREDERICK COUNTY

PAGE 6

ROUTE NUMBER	CONTROL SECTION	DESCRIPTION OF CONTROL SECTION	MILEAGE
MD355	10-005S MD0085	BUCKEYSTOWN PIKE - MD0850 LIBERTY RD	3.46
MD355	10-004S MD0850	LIBERTY RD - US0015 EMMITSBURG PIKE	0.78
		ROUTE TOTAL	13.97
MD383	10-061S MD180	W OF JEFFERSON - MD17 NE OF BURKITTSVILLE	5.51
		ROUTE TOTAL	5.51
MD464	10-062S MD17 AND MD79	IN BRUNSWICK - POINT OF ROCKS RD	8.03
		ROUTE TOTAL	8.03
MD478	10-063S MD180 AT KNOXVILLE - END SRC MAINT AT FLORIDA AVE IN BRUNSWI		1.89
		ROUTE TOTAL	1.89
MD491	10-117S F&W COUNTY LINE	- FORT RICHIE ROAD	1.73
		ROUTE TOTAL	1.73
MD550	10-065S MD0026	AT LIBERTYTOWN - MD0194	5.23
MD550	10-040S MD0194 - MD0194	IN WOODSBORO SEE MD0194	0.00
MD550	10-126S MD0194	IN WOODSBORO - MD0077 IN THURMONT	7.41
		ROUTE TOTAL	12.64
MD806A	10-082S US15 SOUTH OF HANSONVILLE	- LEWISTOWN ROAD	3.09
MD806A	10-079S LEWISTOWN ROAD	- US15 S OF CATOCTIN FURNACE	3.10
MD806A	10-003S US15 S OF CATOCTIN FURNACE	- MD81 IN THURMONT	4.37
MD806A	10-002S MD81	IN THURMONT - US15 NORTH OF THURMONT	0.84
		ROUTE TOTAL	11.40
MD806B	10-002S US 15	- US 15 NORTH OF OWENS CREEK	0.84

AS OF JULY 1973

FREDERICK COUNTY

PAGE 7

ROUTE NUMBER	CONTROL SECTION	DESCRIPTION OF CONTROL SECTION	MILEAGE
		ROUTE TOTAL	0.84
MD806C	10-073S	MD806E - US15 BUS SOUTH OF EMMITSBURG	0.06
		ROUTE TOTAL	0.06
MD806D	10-078S	US15 AT DRNDOROFF ROAD - ROAD END NORTH OF MD76	1.35
		ROUTE TOTAL	1.35
MD806E	10-078S	US15 @ ENTRANCE TO MT ST MARYS COLLEGE - US15 BUS SOUTH OF EMMITSBURG	1.28
		ROUTE TOTAL	1.28
MD806F	10-002S	US0015 NE OF BRANCH OF OWENS CREEK - RD END E OF US 15 S OF MD 806G	0.72
		ROUTE TOTAL	0.72
MD806G	10-002S	US0015 S OF DRNDOROFF RD - RD END N OF SMITH RD	0.18
		ROUTE TOTAL	0.18
MD806H	10-001S	US15 NORTH OF EMMITSBURG - PENNA STATE LINE	0.55
		ROUTE TOTAL	0.55
MD806I	10-082S	US15 NORTH OF TUSCARORA CREEK - END SRC MAINT NORTH OF WILLOW BROOK RD	0.63
		ROUTE TOTAL	0.63
MD806J	10-082S	RD END S OF CO475 BIGGS FORD RD - RD END N OF CO 475	0.20
		ROUTE TOTAL	0.20
MD806K	10-082S	CO0158 SUNDAYS LA - RD END N OF CO 158	0.22
		ROUTE TOTAL	0.22
MD814	10-064S	RD END S OF CO0537 KEYSER RD - RD END N OF CO 537	0.42

AS OF JULY 1973

FREDERICK COUNTY

PAGE 8

ROUTE NUMBER	CONTROL SECTION	DESCRIPTION OF CONTROL SECTION	MILEAGE
		ROUTE TOTAL	0.42
MD850D	10-090S	RD EMD S OF MD0026 - FRED/CARR CO/L	0.11
		ROUTE TOTAL	0.11
MD850K	10-012S	MD0355 - MD0026	0.30
		ROUTE TOTAL	0.30
MD870	10-089S	MD383 NORTHWEST OF JEFFERSON - ROAD END AT CATOCTIN CREEK	0.32
		ROUTE TOTAL	0.32
MD871A	10-034S	RD END W OF CD0209 JEFFERSON ST - MD0017 IN MIDDLETOWN	0.17
		ROUTE TOTAL	0.17
MD871E	10-035S	CD0277 - MD0017 N OF US 340	0.41
		ROUTE TOTAL	0.41
MD871F	10-035S	RD END SE OF MD 180 - RD END NW OF MD 180	0.17
		ROUTE TOTAL	0.17
MD871G	10-036S	MD79 IN ROSEMONT - MD17	0.95
		ROUTE TOTAL	0.95
MD874	10-046S	MD75 - MD75/WEST SIDE OF MD75 N OF NEW LONDON/	0.55
		ROUTE TOTAL	0.55
MD874A	10-046S	RD END S OF SPUR - RD END N OF SPUR	0.19
		ROUTE TOTAL	0.19
MD874B	10-046S	RD/END W SIDE MD75 - MD75 N OF NEW MARKET	0.08

AS OF JULY 1973

FREDERICK COUNTY

PAGE 9

ROUTE NUMBER	CONTROL SECTION	DESCRIPTION OF CONTROL SECTION	MILEAGE
		ROUTE TOTAL	0.08
MD874C	10-046S	MD75 N OF NEW MARKET - MD75 N OF NEW LONDON W/SPUR TO RD END	1.57
		ROUTE TOTAL	1.57
MD904F	10-132S	MD0097 - US0015 AT HARNEY RD	0.19
		ROUTE TOTAL	0.19
MD904H	10-132S	US0015 IN EMMITSBURG - MD0097	0.21
		ROUTE TOTAL	0.21
MD914A	10-096S	NEW DESIGN RD - MD355 /NORTH SIDE OF I-70N/	0.49
		ROUTE TOTAL	0.49
US 15	10-085R	INTERCHANGE SPURS AT US 40	1.46
US 15	10-084R	INTERCHANGE SPURS AT US15	1.06
US 15	10-088R	INTERCHANGE SPUR AT MD 74	0.87
US 15	10-116R	INTERCHANGE RAMPS AT MT ZION RD	0.85
US 15	10-128R	INTERCHANGE RAMPS AT MD180	0.82
US 15	10-111R	INTERCHANGE SPUR AT 7TH ST IN FRED	0.82
US 15	10-087R	INTERCHANGE SP AT ROSEMONT AVE	0.75
US 15	10-094R	SPURS TO MD77	0.51
US 15	10-127R	SPUR TO JEFFERSON ST	0.20
		ROUTE TOTAL	7.34
MD 17	10-109R	MD17 TO B ST	0.04
		ROUTE TOTAL	0.04

AS OF JULY 1973

FREDERICK COUNTY

PAGE 10

ROUTE NUMBER	CONTROL SECTION	DESCRIPTION OF CONTROL SECTION	MILEAGE
MD 26	10-086R	WBL SPUR TO US0015 SBL	0.19
		ROUTE TOTAL	0.19
IS 70	10-122R	INTERCHANGE RAMPS @ US40 & US40 ALT	1.95
IS 70	10-124R	RAMPS AT I 70N AND I 70S	1.87
IS 70	10-121R	RAMPS AT MEYERSVILLE RD	1.11
IS 70	10-123R	INTERCHANGE RAMPS @ NEW US340	0.90
		ROUTE TOTAL	5.83
IS 70N	10-083R	INTERCHANGE RAMPS AT SHAW RD&S FRANKLIN	0.57
IS 70N	10-095R	INTERCHANGE RAMPS AT MD355	0.52
		ROUTE TOTAL	1.09
IS 70S	10-006R	RAMPS AT MD 85	2.72
IS 70S	10-024R	INTERCHANGE SPURS AT MD 80	0.90
		ROUTE TOTAL	3.62
US340	10-107R	INTERCHANGE SPURS AT MD 180	0.90
US340	10-114R	INTERCHANGE SPURS AT LANDER RD	0.67
US340	10-106R	INTERCHANGE SPURS AT MD 17	0.64
		ROUTE TOTAL	2.21
MD806G	10-002R	MD806G TO ROAD END	0.04
		ROUTE TOTAL	0.04
MD806J	10-082R	MD806J TO US 15 S OF THURMONT	0.05
		ROUTE TOTAL	0.05

AS OF JULY 1973

FREDERICK COUNTY

PAGE 11

ROUTE NUMBER	CONTROL SECTION	DESCRIPTION OF CONTROL SECTION	MILEAGE
MD806L	10-130R	BASFORD RD SOUTHERLY TO RD END	1.12
		ROUTE TOTAL	1.12
MD806M	10-091R	MD 81 IN THURMONT TO MD 806A	0.40
MD806M	10-094R	US 15 TO MD 81 IN THURMONT	0.17
		ROUTE TOTAL	0.57
MD872	10-110R MD0180	TO END SRC MAINT	0.33
		ROUTE TOTAL	0.33
MD872A	10-110R	ST MARKS RD EASTERLY TO END SRC MAINT	0.33
		ROUTE TOTAL	0.33
MD872B	10-110R CD0274	CATHOLIC RD TO END SRC MAINT	0.54
		ROUTE TOTAL	0.54
MD872C	10-110R	MOUNTAIN RD TO RD END	0.27
		ROUTE TOTAL	0.27
MD873	10-099R US0015BU	TO RD END	0.36
		ROUTE TOTAL	0.36
MD874A	10-046R	FROM MD 874A TO MD 75	0.02
		ROUTE TOTAL	0.02
MD874C	10-046R MD874C	SOUTHERLY TO ROAD END	0.18
		ROUTE TOTAL	0.18
MD875	10-101R US0015	SER RD FROM SPAHRS QUARRY RD S	0.23
		ROUTE TOTAL	0.23

AS OF JULY 1973

FREDERICK COUNTY

PAGE 12

ROUTE NUMBER	CONTROL SECTION	DESCRIPTION OF CONTROL SECTION	MILEAGE
MD877	10-103R	IS0070N SER RD QUINN ORCH RD E	0.27
		ROUTE TOTAL	0.27
MD904F	10-132R	SPUR FROM MD0904F TO RD END	0.04
		ROUTE TOTAL	0.04
MD904G	10-132R	RD END TO MD 97	0.11
		ROUTE TOTAL	0.11
		MAINLINE COUNTY TOTAL	366.74
		NON-MAINLINE COUNTY TOTAL	24.78

AS OF JULY 1973

GARRETT COUNTY

PAGE 1

ROUTE NUMBER	CONTROL SECTION	DESCRIPTION OF CONTROL SECTION	MILEAGE
MD 38	11-039S	WEST VIRGINIA LINE - MD135 WITH SPURS AT MD 135	5.69
		ROUTE TOTAL	5.69
MD 39	11-049S	WEST VIRGINIA STATE LINE NEAR HUTTON - US219 IN OAKLAND	6.20
		ROUTE TOTAL	6.20
US 40	11-002P	PA ST/L - US0219 AT KEYSERS RIDGE	3.42
US 40	11-003S	US0219 AT KEYSERS RIDGE - MD0495 JENNINGS RD IN GRANTSVILLE	5.56
US 40	11-004S	MD0495 JENNINGS RD IN GRANTSVILLE - US0219 SALISBURY RD	3.12
US 40	11-005S	US0219 SALISBURY RD - ALLEGANY CO/L	8.78
		ROUTE TOTAL	20.88
MD 42	11-048S	US0219 KEYSERS RD - CORP LIMITS OF FRIENDSVILLE	6.94
MD 42	11-048S	CORP LIMITS OF FRIENDSVILLE - MU0020 FIRST AVE	0.65
MD 42	11-050S	MU0020 FIRST AVE - CORP LIMITS OF FRIENDSVILLE	0.49
MD 42	11-050S	CORP LIMITS OF FRIENDSVILLE - MARYLAND AND PENNA STATE LINE	7.25
		ROUTE TOTAL	15.33
US 48 PRP	11-000	WEST VIRGINIA STATE LINE - MD0042	0.00
US 48 PRP	11-000	MD0042 - US0219	0.00
US 48 PRP	11-000	US0219 - MD0495	0.00
US 48 PRP	11-000	MD0495 - CO0214 LOWER NEW GERMANY ROAD	0.00
US 48 PRP	11-000	CO0214 LOWER NEW GERMANY ROAD - GARRETT AND ALLEGANY CO LINE	0.00
US 50	11-006S	W VA ST/L - US0219 AT RED HOUSE	2.07
US 50	11-007S	US0219 AT RED HOUSE - W VA ST/L	7.05
		ROUTE TOTAL	9.12

AS OF JULY 1973

GARRETT COUNTY

PAGE 2

ROUTE NUMBER	CONTROL SECTION	DESCRIPTION OF CONTROL SECTION	MILEAGE
MD135	11-044S US0219	PAK ST - MD0560 PAULL ST	1.46
MD135	11-023S MD0560	PAULL ST - CD0131 MAIN ST IN DEER PARK	3.31
MD135	11-020S CD0131	MAIN ST IN DEER PARK - MD0495 SWANTON RD	2.62
MD135	11-021S MD0495	SWANTON RD - MD0038 KITZMILLER RD	3.70
MD135	11-045S MD0038	KITZMILLER RD - CD0245 MT ZION RD	2.06
MD135	11-042S CD0245	MT ZION RD - ALLEGANY CO/L	8.72
		ROUTE TOTAL	21.87
MD219	11-047S US0219	PAK ST AT MD0135 - MU0220 GREEN ST IN OAKLAND	0.16
		ROUTE TOTAL	0.16
US219	11-018S	W VA AND MD STATE LINE - US0050 GEORGE WASHINGTON HWY	3.04
US219	11-017S US0050	GEORGE WASHINGTON HWY - CD0104 GORTNER RD	4.05
US219	11-046S CD0104	GORTNER RD - MD0219 NINTH ST	3.87
US219	11-015S MD0219	NINTH ST - MD0039 OAK ST	0.55
US219	11-014P MD0039	OAK ST - N CORP LIMITS OF OAKLAND	0.84
US219	11-013P	N CORP LIMITS OF OAKLAND - CD0163 GLENDALE RD	7.25
US219	11-012P CD0163	GLENDALE RD - CD0343 OLD US 219	2.70
US219	11-052P CD0343	OLD US 219 - CD0343 OLD US 219	2.86
US219	11-011P CD0343	OLD US 219 - CD0052 W FRIENDS ST	5.81
US219	11-051P CD0052	W FRIENDS ST - US0040 NATIONAL PIKE AT KEYSERS RIDGE	6.89
US219	11-003S US0040	NATIONAL PIKE AT KEYSERS RIDGE - MD0495 JENNINGS RD SEE US0040	0.00
US219	11-004S MD0495	JENNINGS RD - US0040 AT CD 0216 CHESTNUT RIDGE RD SEE US0040	0.00
US219	11-008P US0040	AT CD 0216 CHESTNUT RIDGE RD - MD AND PENN STATE LINE	2.06
		ROUTE TOTAL	39.92

AS OF JULY 1973

GARRETT COUNTY

PAGE 3

ROUTE NUMBER	CONTROL SECTION	DESCRIPTION OF CONTROL SECTION	MILEAGE
MD495	11-0265 MD0135	NEAR WILSON - CO0245 SWANTON HILL RD	3.24
MD495	11-0325 CO0245	SWANTON HILL RD - CO0163 GLENDALE RD	5.78
MD495	11-0365 CO0163	GLENDALE RD - CO0148 ROCKLEDGE RD	4.63
MD495	11-0315 CO0148	ROCKLEDGE RD - US0040 IN GRANTSVILLE	9.31
		ROUTE TOTAL	22.96
MD546	11-0335 US40	- PENNA STATE LINE	3.38
		ROUTE TOTAL	3.38
MD560	11-0355 US0050	GEORGE WASHINGTON HWY - CO0124 WHITE CHURCH STEYER RD	4.18
MD560	11-0345 CO0124	WHITE CHURCH STEYER RD - MD0135 IN MOUNTAIN LAKE PARK	5.11
		ROUTE TOTAL	9.29
MD560A	11-0345 MU0020	ALDERSON ST - MD0560 PAUL ST IN LOCH LYNN HEIGHTS	0.06
		ROUTE TOTAL	0.06
MD669	11-0305 US40	IN GRANTSVILLE - PENNA STATE LINE	1.68
		ROUTE TOTAL	1.68
MD825B	11-0435 MD135	E OF OAKLAND - MD135 IN MOUNTAIN LAKE PARK	0.94
		ROUTE TOTAL	0.94
MD825C	11-0375 MD0135	- RD END E OF MD 135 SPUR	1.78
		ROUTE TOTAL	1.78
MD826A	11-0165	RD END AT BED RR S OF OAKLAND - MD0825B	0.65
		ROUTE TOTAL	0.65
MD826C	11-0165 US0219	N OF CO0094 MONTE VISTA RD - RD END S OF SPUR TO US 219	0.16

AS OF JULY 1973

GARRETT COUNTY

PAGE 4

ROUTE NUMBER	CONTROL SECTION	DESCRIPTION OF CONTROL SECTION	MILEAGE
		ROUTE TOTAL	0.16
MD826D	11-016S	US0219 N OF CD 100 JASPER RILEY RD - RD END N OF US0219 SBL	0.05
		ROUTE TOTAL	0.05
MD826E	11-009S	US0219 S OF CD 46 COVE RD - RD END N OF US0219 SBL	0.47
		ROUTE TOTAL	0.47
MD826G	11-010S	RD END S OF SPUR TO US0219 SBL - RD END N OF SPUR TO US0219	0.22
		ROUTE TOTAL	0.22
MD826H	11-009S	US0040 AT KEYSERS RIDGE - RD END S OF US 40	0.10
		ROUTE TOTAL	0.10
MD826J	11-009S	RD END W OF SPUR TO US0219 - RD END E OF SPUR TO US 219	0.64
		ROUTE TOTAL	0.64
MD826K	11-009S	RD END W OF SPUR TO US 219 - RD END E OF SPUR TO US 219	0.28
		ROUTE TOTAL	0.28
MD826L	11-009S	RD END W OF SPUR TO US 219 - RD END E OF SPUR TO US 219	0.15
		ROUTE TOTAL	0.15
MD826M	11-009S	US 219 - END SRC MAINT AT RABBIT HOLLOW ROAD	0.51
		ROUTE TOTAL	0.51
MD826N	11-009S	RD END S OF CD 46 COLLIER RD - RD END N OF CD 46	0.35
		ROUTE TOTAL	0.35
MD826P	11-053S	US0219 - US0219	0.13

AS OF JULY 1973

GARRETT COUNTY

PAGE 5

ROUTE NUMBER	CONTROL SECTION	DESCRIPTION OF CONTROL SECTION	MILEAGE
		ROUTE TOTAL	0.13
MD827A	11-001S MD0039	HUTTON OAKLAND RD - RD END S OF MD 39	0.11
		ROUTE TOTAL	0.11
MD827C	11-001S	RD END S OF SPUR TO MD 39 - RD END N OF SPUR TO MD 39	0.05
		ROUTE TOTAL	0.05
MD828	11-024S	ROAD END - MD42 WEST OF FRIENDSVILLE	0.93
		ROUTE TOTAL	0.93
MD 38	11-039R	MD135 TO MD38	0.19
MD 38	11-039R	MD38 TO MD135	0.01
		ROUTE TOTAL	0.20
MD495	11-026R	SPUR TO MD 135	0.15
		ROUTE TOTAL	0.15
MD825C	11-037R	SPUR FROM MD 825C TO MD 135	0.03
		ROUTE TOTAL	0.03
MD826A	11-016R	SPUR FROM MD 826A TO US 219	0.10
		ROUTE TOTAL	0.10
MD826B	11-016R	US219 - RD END S OF OAKLAND W US219	0.15
		ROUTE TOTAL	0.15
MD826C	11-016R	MD826C TO US219	0.01
		ROUTE TOTAL	0.01

AS OF JULY 1973

GARRETT COUNTY

PAGE 6

ROUTE NUMBER	CONTROL SECTION	DESCRIPTION OF CONTROL SECTION	MILEAGE
MD826G	11-010R	MD826G TO US219	0.01
		ROUTE TOTAL	0.01
MD826J	11-009R	MD826J TO US219	0.02
		ROUTE TOTAL	0.02
MD826K	11-009R	MD826K TO US219	0.02
		ROUTE TOTAL	0.02
MD826L	11-009R	US219 TO MD826L	0.04
		ROUTE TOTAL	0.04
MD827C	11-001R	MD827C TO MD39	0.01
		ROUTE TOTAL	0.01
MD828	11-024R	MD42 TO MD828	0.02
		ROUTE TOTAL	0.02
		MAINLINE COUNTY TOTAL	164.06
		NON-MAINLINE COUNTY TOTAL	0.76

AS OF JULY 1973

HARFORD COUNTY

PAGE 1

ROUTE NUMBER	CONTROL SECTION	DESCRIPTION OF CONTROL SECTION	MILEAGE
US 1	12-001S	BALTO/HAR CO/L - US0001BU AND MD147	2.68
US 1	12-092P	US0001BU AND MD147 - MD0024	3.49
US 1	12-093P	MD0024 - US0001BU	1.06
US 1	12-003S	US0001BU - MD0543	1.19
US 1	12-004S	MD0543 - MD0136	6.03
US 1	12-005S	MD0136 - S END OF CONOWINGO DAM	5.48
US 1	12-006S	S END OF CONOWINGO DAM - HAR/CECIL CO/L	0.32
US 1	12-006S	HAR/CECIL CO/L - N END OF CONOWINGO DAM	0.59
		ROUTE TOTAL	20.84
US 1BU	12-002S	US0001 AND MD147 - S ATWOOD RD	2.27
US 1BU	12-002S	S ATWOOD RD - SPUR TO MD24	0.33
US 1BU	12-003S	SPUR TO MD24 - MD0024	0.56
US 1BU	12-003S	MD0024 - E BROADWAY	0.35
US 1BU	12-003S	E BROADWAY - N CORP LIMITS OF BELAIR	0.37
US 1BU	12-003S	N CORP LIMITS OF BELAIR - US0001 BELAIR BY PASS	1.27
		ROUTE TOTAL	5.15
MD 7	12-017S	HAR/BALTO CO/L - MD0152	1.93
MD 7	12-018S	MD0152 - MD0755	2.10
MD 7	12-019S	MD0755 - MD0136 CALVERY RD	3.28
MD 7	12-020S	MD0136 CALVERY RD - US0040 MD159 AHEAD	3.98
		ROUTE TOTAL	11.29
MD 7A	12-022S	US0040 PULASKI HWY - OLD BAY LANE	0.22
MD 7A	12-022S	OLD BAY LANE - BLOOMSBURY AVE	0.80

AS OF JULY 1973

HARFORD COUNTY

PAGE 2

ROUTE NUMBER	CONTROL SECTION	DESCRIPTION OF CONTROL SECTION	MILEAGE
MD 7A	12-022S	BLOOMSBURY AVE - REVOLUTION ST	0.44
MD 7A	12-022S	REVOLUTION ST - WATER ST	0.66
MD 7A	12-022S	WATER ST - US0040 PULASKI HWY	0.54
		ROUTE TOTAL	2.66
MD 22	12-007S	MD0024 - MD0543	2.06
MD 22	12-008S	MD0543 - MD0136	3.44
MD 22	12-009S	MD0136 - IS0095	4.34
MD 22	12-097S	IS0095 - E OF I95 @ ABERDEEN	0.09
MD 22	12-097P	E OF I95 @ ABERDEEN - ABERDEEN PROVING GROUNDS	3.13
		ROUTE TOTAL	13.06
MD 23	12-084S	US0001 BELAIR RD - MD0023	6.73
MD 23	12-050S	MD0023 - MD0165 SEE MD0165	0.00
MD 23	12-025S	MD0165 - MD0439	5.81
MD 23	12-026S	MD0439 - MD/PA ST/L	6.74
		ROUTE TOTAL	19.28
MD 24	12-027S	EDGEWOOD ARSENAL ENTRANCE - IS0095	3.47
MD 24	12-091S	IS0095 - S OF IDLEWILDE ST	5.54
MD 24	12-091S	S OF IDLEWILDE ST - N COURTLAND ST	0.62
MD 24	12-091S	N COURTLAND ST - US0001BUN OF GORDON ST	0.35
MD 24	12-003S	US0001BUN OF GORDON ST - US0001BUW BROADWAY SEE US0001BU	0.00
MD 24	12-029S	US0001BUW BROADWAY - VALE RD	0.55
MD 24	12-029S	VALE RD - MD0023	2.58
MD 24	12-030S	MD0023 - MD0165	7.74

AS OF JULY 1973

HARFORD COUNTY

PAGE 3

ROUTE NUMBER	CONTROL SECTION	DESCRIPTION OF CONTROL SECTION	MILEAGE
MD 24	12-031S	MD0165 - MD/PA ST/L	4.14
			ROUTE TOTAL 24.99
US 40	12-011P	HAR/BALTD CO/L - MD0755	3.79
US 40	12-012P	MD0755 - CAROL AVE	8.53
US 40	12-012P	CAROL AVE - MD0132	0.87
US 40	12-013P	MD0132 - CORP LIMITS ABERDEEN @ MT ROYAL	0.86
US 40	12-013P	CORP LIMITS ABERDEEN @ MT ROYAL - MD0007A OSTEGD ST	3.75
US 40	12-014P	MD0007A OSTEGD ST - BEG TOLL AUTHORITY E OF ERIE ST	0.22
US 40 TLL	12-014P	BEG TOLL AUTHORITY E OF ERIE ST - HAR/CECIL CO/L	0.69
			ROUTE TOTAL 18.71
IS 95 TLL	12-086I	BALTD/HAR CO/L - MD0024	4.03
IS 95 TLL	12-087I	MD0024 - MD0022	8.12
IS 95 TLL	12-088I	MD0022 - MD0155	4.32
IS 95 TLL	12-089I	MD0155 - CECIL/HAR CO/L	1.87
			ROUTE TOTAL 18.34
MD132	12-010S	BEG RD W OF MD132-A @ C/D/S - US0040	1.83
MD132	12-064S	US0040 - EAST BELAIR RD	0.25
MD132	12-064S	EAST BELAIR RD - US0040	1.72
			ROUTE TOTAL 3.80
MD132A	12-010S	MD0132 - MD0022	0.24
			ROUTE TOTAL 0.24
MD136	12-032S	MD0007 - MD0022	6.21

AS OF JULY 1973

HARFORD COUNTY

PAGE 4

ROUTE NUMBER	CONTROL SECTION	DESCRIPTION OF CONTROL SECTION	MILEAGE
MD136	12-033S MD0022 - US0001	BELAIR RD	5.64
MD136	12-034S US0001	BELAIR RD - MD0165	7.39
MD136	12-035S MD0165 - MD0624		2.49
MD136	12-057S MD0624 - MD0023		8.43
		ROUTE TOTAL	30.16
MD138	12-036S HAR/BALTO CO/L - MD0023		0.93
		ROUTE TOTAL	0.93
MD146	12-037S BALTO/HAR CO/L - MD0023		5.15
		ROUTE TOTAL	5.15
MD147	12-038S BALTO/HAR CO/L - US0001		2.98
		ROUTE TOTAL	2.98
MD152	12-039S ENTRANCE TO EDGEWOOD ARSENAL - US0040		2.39
MD152	12-083S US0040 - US0001		5.29
MD152	12-076S US0001 - MD0165		5.86
MD152	12-077S MD0165 - MD0146		4.08
		ROUTE TOTAL	17.62
MD155	12-081S MD0022 - MD0156	FOX RIDGE RD	4.48
MD155	12-082S MD0156	FOX RIDGE RD - E OF TYDINGS RD	4.27
MD155	12-082S E OF TYDINGS RD - US0040	PULASKI HWY IN HAVRE DE GRACE	0.37
		ROUTE TOTAL	9.12
MD156	12-044S MD0022 - MD0155		3.95
		ROUTE TOTAL	3.95

AS OF JULY 1973

HARFORD COUNTY

PAGE 5

ROUTE NUMBER	CONTROL SECTION	DESCRIPTION OF CONTROL SECTION	MILEAGE
MD159	12-046S	BEG SRC MAINT@ BUSH RIVER - OLD PHILADELPHIA RD	4.41
MD159	12-046S	OLD PHILADELPHIA RD - US0040 PULASKI HWY	0.35
		ROUTE TOTAL	4.76
MD161	12-048S	MD0155 - US0001	5.38
		ROUTE TOTAL	5.38
MD165	12-049S	HAR/BALTO CO/L - MD0152	2.20
MD165	12-050S	MD0152 - MD0023 JARRETTSVILLE RD	4.63
MD165	12-099S	MD0023 JARRETTSVILLE RD - MD0024	6.98
MD165	12-079S	MD0024 - MD0543	2.04
MD165	12-080S	MD0543 - PA/MD ST/L	3.25
		ROUTE TOTAL	19.10
MD439	12-054S	BALTO/HAR CO/L - MD0023	1.22
		ROUTE TOTAL	1.22
MD440	12-055S	MD0543 - US0001	5.65
		ROUTE TOTAL	5.65
MD462	12-056S	MD0132 - MD0155	4.21
		ROUTE TOTAL	4.21
MD490	12-022S	COMMERCE ST - MD0007A REVOLUTION ST	0.31
		ROUTE TOTAL	0.31
MD543	12-058S	N IS95 BEG RD - MD0136	2.20
MD543	12-058S	MD0136 - MD0022	3.74

AS OF JULY 1973

HARFORD COUNTY

PAGE 6

ROUTE NUMBER	CONTROL SECTION	DESCRIPTION OF CONTROL SECTION	MILEAGE
MD543	12-059S MD0022	- US0001	3.06
MD543	12-060S US0001	- MD0165	8.65
		ROUTE TOTAL	17.65
MD543A	12-058S MD0007	- RD END S IS95	0.30
		ROUTE TOTAL	0.30
MD623	12-062S US0001	- CASTELTON RD	2.97
MD623	12-062S CASTELTON RD	- MD/PA ST/L	4.11
		ROUTE TOTAL	7.08
MD624	12-063S MD0165	- MD AND PENNA ST LINE	3.06
		ROUTE TOTAL	3.06
MD646	12-065S MD0543	EMORY CHURCH RD - MD0136	3.33
		ROUTE TOTAL	3.33
MD715	12-066S US0040	- RD END @ FENCE TO GUARDHOUSE	1.20
		ROUTE TOTAL	1.20
MD753	12-067S HIGHLAND RD	- OLD PYLESVILLE RD	1.05
		ROUTE TOTAL	1.05
MD754	12-000S MD0753	STREET RD - BEG SRC MAINT W OF EMORY CHURCH SEE CD0124	0.00
MD754	12-078S	BEG SRC MAINT W OF EMORY CHURCH - MD0543	0.61
		ROUTE TOTAL	0.61
MD755	12-090S MD0024	- MD0024	1.50
		ROUTE TOTAL	1.50

AS OF JULY 1973

HARFORD COUNTY

PAGE 7

ROUTE NUMBER	CONTROL SECTION	DESCRIPTION OF CONTROL SECTION	MILEAGE
MD757	12-051S MD0165	- RD END S MD165	0.17
		ROUTE TOTAL	0.17
MD757A	12-051S BEG RD N MD165	- MD0165	0.38
		ROUTE TOTAL	0.38
MD757B	12-051S MD0165	- MD0165	0.41
		ROUTE TOTAL	0.41
MD763	12-022S MD0155	- JUNIATA ST	0.30
		ROUTE TOTAL	0.30
US 1	12-095R	INTERCHANGE RAMPS AT MD24	1.51
US 1	12-096R	INTERCHANGE RAMPS AT MD23	0.37
		ROUTE TOTAL	1.88
US 1BU	12-002R	BOND ST TO MD 24 IN BEL AIR	0.12
		ROUTE TOTAL	0.12
MD 7A	12-022R	SPUR TO US0040	0.12
		ROUTE TOTAL	0.12
MD 22	12-098R	INTERCHANGE RAMPS AT US40	0.80
		ROUTE TOTAL	0.80
IS 95	12-104R	INT RAMPS AT MD 155	2.43
IS 95 TLL	12-102R	INT RAMPS AT MD 24	2.24
IS 95 TLL	12-100R	INTERCHANGE RAMPS AT MD22	1.78
IS 95 TLL	12-103R IS0095	TO IS 95 SERVICE RDS 3&5	0.86

AS OF JULY 1973

HARFORD COUNTY

PAGE 8

ROUTE NUMBER	CONTROL SECTION	DESCRIPTION OF CONTROL SECTION	MILEAGE
IS 95 TLL	12-103R	IS0095 TO IS 95 SERVICE RDS 1&7	0.76
IS 95 TLL	12-101R	INT RAMPS AT MD 152	0.58
		ROUTE TOTAL	8.65
MD161	12-048R	US1 TO MD161	0.05
		ROUTE TOTAL	0.05
MD715	12-066R	SPURS AT US40	0.40
		ROUTE TOTAL	0.40
		MAINLINE COUNTY TOTAL	285.94
		NON-MAINLINE COUNTY TOTAL	12.02

AS OF JULY 1973

HOWARD COUNTY

PAGE 1

ROUTE NUMBER	CONTROL SECTION	DESCRIPTION OF CONTROL SECTION	MILEAGE
US 1	13-001S	HO&PG COUNTY LINE - END LAUREL BY PASS	0.64
US 1	13-002S	END LAUREL BY PASS - MD32 NORTH OF SAVAGE	2.62
US 1	13-003S	MD32 NORTH OF SAVAGE - MD175 @ WATERLOO	2.33
US 1	13-004S	MD175 @ WATERLOO - MD103A	4.00
US 1	13-005S	MD103A - B&HO COUNTY LINE	1.43
		ROUTE TOTAL	11.02
MD 27	13-006S	HO&M COUNTY LINE - CL&HO COUNTY LINE	1.39
		ROUTE TOTAL	1.39
US 29	13-023P	MONT AND HOW CO LINE - MD0032	4.38
US 29	13-022P	MD0032 - MD0108 CLARKSVILLE PIKE	4.52
US 29	13-008P	MD0108 CLARKSVILLE PIKE - MD0103	1.43
US 29	13-007P	MD0103 - US0040	1.48
US 29	13-069P	US0040 - IS0070N	1.36
US 29	13-070P	IS0070N - MD0099	0.46
		ROUTE TOTAL	13.63
MD 32	13-056S	HOW/AA CO/L - US0001	1.75
MD 32	13-028S	US0001 - MD0986	4.78
MD 32	13-027S	MD0986 - MD0108	4.69
MD 32	13-011S	MD0108 - MD0108 SEE MD0108	0.00
MD 32	13-063P	MD0108 - CD0043 BURNTWOODS RD	5.45
MD 32	13-063S	CD0043 BURNTWOODS RD - US0040 I-70N	3.56
MD 32	13-060S	US0040 I-70N - CARR/HO CO/L	4.08
		ROUTE TOTAL	24.31

AS OF JULY 1973

HOWARD COUNTY

PAGE 2

ROUTE NUMBER	CONTROL SECTION	DESCRIPTION OF CONTROL SECTION	MILEAGE
MD 32 PRP	13-000	HOW/AA CO/L - BEG MAINT N OF VOLMERHAUSEN RD	0.00
MD 32UL	13-091P	BEG MAINT N OF VOLMERHAUSEN RD - MD0032	1.21
		ROUTE TOTAL	1.21
US 40	13-018I	CARROLL CO/L - MD0097 SEE IS0070N	0.00
US 40	13-017I	MD0097 - MD0032 SEE IS0070N	0.00
US 40	13-071I	MD0032 - IS0070N AT MARRIOTTSTVILLE SEE IS0070N	0.00
US 40	13-016S	IS0070N AT MARRIOTTSTVILLE - CD0515 PINE ORCHARD LA	3.17
US 40	13-015S	CD0515 PINE ORCHARD LA - US0029	2.40
US 40	13-013S	US0029 - BALTIMORE CO/L	2.75
		ROUTE TOTAL	8.32
MD 46 PRP	13-000	AA/HD CO/L - HOWARD/BALTO CO/L	0.00
IS 70N	13-018I	C&HD COUNTY LINE - MD97 AT COOKSVILLE	7.01
IS 70N	13-017I	MD97 AT COOKSVILLE - MD32 AT WEST FRIENDSHIP	3.68
IS 70N	13-071I	MD32 AT WEST FRIENDSHIP - US29	7.04
IS 70N	13-072I	US29 - B&HD COUNTY LINE	1.80
		ROUTE TOTAL	19.53
MD 94	13-030S	MONT AND HOW CO LINE - MD0144 FREDRICK RD E BOUND LANE	5.51
MD 94	13-045S	MD0144 FREDRICK RD E BOUND LANE - MD0144 FREDRICK RD W BOUND LANE SEE MD0144	0.00
MD 94	13-029S	MD0144 FREDRICK RD W BOUND LANE - US0040	0.41
		ROUTE TOTAL	5.92
IS 95	13-075I	PG/HD CO/L - MD0216	1.16
IS 95	13-076I	MD0216 - MD0032	2.78
IS 95	13-077I	MD0032 - MD0175	2.45

AS OF JULY 1973

HOWARD COUNTY

PAGE 3

ROUTE NUMBER	CONTROL SECTION	DESCRIPTION OF CONTROL SECTION	MILEAGE
IS 95	13-078I	MD0175 - MD0100	1.87
IS 95	13-079I	MD0100 - HOW/BALTO CO/L	3.32
		ROUTE TOTAL	11.58
MD 97	13-019S	HO&MONTG CO/LN - I-70N	6.89
MD 97	13-033S	I-70N - CL&HO COUNTY LINE	2.00
		ROUTE TOTAL	8.89
MD 99	13-035S	MD32 - US29	7.63
MD 99	13-041S	US29 - US40	1.88
MD 99	13-042S	US40 - FREDERICK RD IN ELLICOTT CITY	1.03
		ROUTE TOTAL	10.54
MD100 PRP	13-000	ANNE ARUNDEL AND HOWARD CO/L - US0001 BALTIMORE WASHINGTON BLVD	0.00
MD100	13-054P	US0001 BALTIMORE WASHINGTON BLVD - RD END NW OF IS 95	1.31
		ROUTE TOTAL	1.31
MD103	13-061S	US1 - MEADOWRIDGE AND MONTGOMERY ROADS	2.52
MD103	13-039S	MEADOWRIDGE AND MONTGOMERY ROADS - US29	3.73
		ROUTE TOTAL	6.25
MD103A	13-067S	MD477 AT ELKRIDGE - US 1	0.11
		ROUTE TOTAL	0.11
MD108	13-011S	HO&MONTG CO/LN - MD32	3.80
MD108	13-010S	MD32 - MANOR LANE	3.70
MD108	13-009S	MANOR LANE - US29	2.76
MD108	13-055S	US29 - MD175 @ JONESTOWN	2.17

AS OF JULY 1973

HOWARD COUNTY

PAGE 4

ROUTE NUMBER	CONTROL SECTION	DESCRIPTION OF CONTROL SECTION	MILEAGE
		ROUTE TOTAL	12.43
MD144HA	13-0455	IS0070N NEAR CARROLL CO/L - US0040 NEAR PINE ORCHARD	14.80
		ROUTE TOTAL	14.80
MD144HB	13-0575	CARROLL/HOWARD CO/L - C00006	0.15
		ROUTE TOTAL	0.15
MD175	13-0215	HO/AA CO/L - IS0095	2.02
MD175	13-0925	IS0095 - MD0175UL	0.68
MD175	13-0895	MD0175UL - MD0957A	0.67
MD175	13-0465	MD0957A - MD0103 NBL	3.43
		ROUTE TOTAL	6.80
MD175UL	13-0925	MD0175 BACK - END CHANNELIZATION N OF MD 175	0.04
MD175UL	13-0935	END CHANNELIZATION N OF MD 175 - RD END	0.89
		ROUTE TOTAL	0.93
MD176	13-0475	US1 - AA&HO COUNTY LINE	0.88
		ROUTE TOTAL	0.88
MD216	13-0625	PRINCE GEORGE CO/LN - BEG DIV HWY S OF I-95	0.85
MD216	13-0885	BEG DIV HWY S OF I-95 - C00091 LEISHEAR RD	1.84
MD216	13-0495	C00091 LEISHEAR RD - MD0983A SEE C00091	0.00
MD216	13-0495	MD0983A - MD0108 CLARKSVILLE RD	5.42
		ROUTE TOTAL	8.11
MD432	13-0285	MD 32 - ROAD END	0.27

AS OF JULY 1973

HOWARD COUNTY

PAGE 5

ROUTE NUMBER	CONTRL SECTION	DESCRIPTION OF CONTROL SECTION	MILEAGE
		ROUTE TOTAL	0.27
MD477	13-052S	US1 - US1 @ ELKRIDGE	1.51
		ROUTE TOTAL	1.51
MD851	13-024S	MD32 - HD & CL COUNTY LINE	0.42
		ROUTE TOTAL	0.42
MD851D	13-024S	OLD SECTION MD32 NORTH OF US40 - ROAD END N OF US40 / E OF MD32/	0.15
		ROUTE TOTAL	0.15
MD851E	13-025S	MD144 @ WEST FRIENDSHIP - ROAD END	0.17
		ROUTE TOTAL	0.17
MD851F	13-024S	MD0032 - RD END E OF MD0032	0.16
		ROUTE TOTAL	0.16
MD851G	13-024S	MD 851D AT SLACKS CORNER - END SRC MAINT	0.23
		ROUTE TOTAL	0.23
MD851H	13-024S	RD END E OF MD0032 - MD0032	0.21
		ROUTE TOTAL	0.21
MD851J	13-024S	RD END S OF MD0099 - RD END N OF MD0099	0.23
		ROUTE TOTAL	0.23
IS895 TLL	13-084P	US1 - HD & BALTO COUNTY LINE	0.09
		ROUTE TOTAL	0.09
MD957	13-046S	RD END N OF US0001 - RD END S OF I95	0.42

AS OF JULY 1973

HOWARD COUNTY

PAGE 6

ROUTE NUMBER	CONTROL SECTION	DESCRIPTION OF CONTROL SECTION	MILEAGE
		ROUTE TOTAL	0.42
MD957A	13-046S	RD END N OF I95 - MD0175 WATERLOO RD	0.95
		ROUTE TOTAL	0.95
MD981	13-059S	MD175 - MD175 @ JONESTOWN	0.31
		ROUTE TOTAL	0.31
MD983	13-049S	PG & HD COUNTY LINE - BARRICADE @ I-95	1.19
		ROUTE TOTAL	1.19
MD983A	13-049S	RD END N OF I95 - MD0216 SCAGGSVILLE RD AHEAD AT CD0091	0.75
		ROUTE TOTAL	0.75
MD985	13-037S	ROAD END - MD99 WEST OF ROCKLAND	0.57
		ROUTE TOTAL	0.57
MD985A	13-037S	MD99 - ROAD END @ ROCKLAND	0.30
		ROUTE TOTAL	0.30
MD986	13-087S	US0029 NB LANE - RD END N OF MD 32	0.74
		ROUTE TOTAL	0.74
MD987	13-012S	US29 - FREDERICK RD IN ELLICOTT CITY	1.60
		ROUTE TOTAL	1.60
US 29	13-014R	INTERCHANGE RAMPS @ US40	2.49
US 29	13-086R	INT SPURS AT MD 175 AND US 29	1.33
		ROUTE TOTAL	3.82

AS OF JULY 1973

HOWARD COUNTY

PAGE 7

ROUTE NUMBER	CONTROL SECTION	DESCRIPTION OF CONTROL SECTION	MILEAGE
IS 70N	13-073R	INTERCHANGE RAMPS @ US29	3.04
IS 70N	13-074R	INTERCHANGE RAMPS @ MARRIOTSVILLE RD	0.70
IS 70N	13-065R	INTERCHANGE RAMPS @ MD97	0.62
IS 70N	13-064R	INTERCHANGE RAMPS @ MD32	0.57
		ROUTE TOTAL	4.93
IS 95	13-081R	INTERCHANGE RAMPS AT MD 32	5.86
IS 95	13-083R	INTERCHANGE RAMPS AT MD 100	5.47
IS 95	13-082R	INTERCHANGE RAMPS AT MD 175	5.28
IS 95	13-080R	INTERCHANGE RAMPS AT MD 216	5.17
IS 95	13-090R	SERVICE RDS TO REST AREA	2.73
		ROUTE TOTAL	24.51
MD103	13-039R	SPUR TO MD0175	0.03
		ROUTE TOTAL	0.03
MD108	13-055R	MD108 TO MD981	0.11
		ROUTE TOTAL	0.11
MD144HA	13-045R	SPUR TO LONG CORNER RD CO 3	0.09
		ROUTE TOTAL	0.09
MD175	13-046R	SPUR TO MD103	0.06
		ROUTE TOTAL	0.06
MD175UL	13-094R	MD0175 AT MD 175 UL TO MD 175	0.18
		ROUTE TOTAL	0.18

AS OF JULY 1973

HOWARD COUNTY

PAGE 8


ROUTE NUMBER	CONTROL SECTION	DESCRIPTION OF CONTROL SECTION	MILEAGE
MD216	13-049R	SPUR FROM MD216 NORTH TO RD END	0.09
MD216	13-049R	SPUR TO	0.09
		ROUTE TOTAL	0.18
MD851H	13-024R	MD0851H TO MD0032	0.02
		ROUTE TOTAL	0.02
MD970	13-085R CD0067	SAND HILL RD TO RD END E OF CD67	0.51
		ROUTE TOTAL	0.51
MD970A	13-085R MD0144	TO CD 67 SAND HILL RD	0.77
		ROUTE TOTAL	0.77
MD970B	13-085R CD0030	MORGAN STA RD TO CD 30	0.42
		ROUTE TOTAL	0.42
MD970C	13-085R CU0007	WATERSVILLE RD TO CD 7	0.45
		ROUTE TOTAL	0.45
MD970D	13-085R CD0009	TO CD 7 WATERSVILLE RD	0.22
		ROUTE TOTAL	0.22
MD970E	13-085R MD0144	TO CD 7 WATERSVILLE RD	0.44
		ROUTE TOTAL	0.44
MD982	13-058R	RD END-NORTHFIELD RD/CD446/W SIDE US29	0.71
		ROUTE TOTAL	0.71
MD984	13-066R	US40-NORMANDY DR/S SIDE US40/E OF MD99	0.25
		ROUTE TOTAL	0.25

AS OF JULY 1973

HOWARD COUNTY

PAGE 9

ROUTE NUMBER	CONTROL SECTION	DESCRIPTION OF CONTROL SECTION	MILEAGE
MD986A	13-087R CD0109	JOHNS HOPKINS RD TO MD 986 A	0.33
		ROUTE TOTAL	0.33
MD986B	13-087R CD0109	TO RD END S OF CD 109	0.79
		ROUTE TOTAL	0.79
MD986C	13-087R CD0475	CREST RD TO RD END	0.19
		ROUTE TOTAL	0.19
MD986D	13-087R	MD 986C TO RD END	0.12
		ROUTE TOTAL	0.12
MD987	13-012R US29NBL	TO MD987	0.11
		ROUTE TOTAL	0.11
		MAINLINE COUNTY TOTAL	178.38
		NON-MAINLINE COUNTY TOTAL	39.24



AS OF JULY 1973

KENT COUNTY

PAGE 1

ROUTE NUMBER	CONTROL SECTION	DESCRIPTION OF CONTROL SECTION	MILEAGE
MD 20	14-057S	CD0125 AND CD 155 - MD0288	2.03
MD 20	14-013S	MD0288 - MD0021 AT MCCLEANS CORNER	4.57
MD 20	14-012S	MD0021 AT MCCLEANS CORNER - MD0298 SOUTH OF FAIRLEE	1.33
MD 20	14-050S	MD0298 SOUTH OF FAIRLEE - MD0298A EAST OF FAIRLEE	0.77
MD 20	14-011S	MD0298A EAST OF FAIRLEE - MD0514	4.85
MD 20	14-010S	MD0514 - MU0080 COLLEGE AVE IN CHESTERTOWN	0.76
MD 20	14-010S	MU0150 HIGH ST IN CHESTERTOWN - MD0213 WASHINGTON AVE IN CHESTERTOWN	0.14
		ROUTE TOTAL	14.45
MD 21	14-015S	TOLCHESTER BEACH - MD20	3.40
		ROUTE TOTAL	3.40
MD213	14-005S	QUEEN ANNES CO/L - MD0020 IN CHESTERTOWN	0.43
MD213	14-004S	MD0020 IN CHESTERTOWN - MD0297 AT HOPEWELL	2.12
MD213	14-054S	MD0297 AT HOPEWELL - MD0448 AT KENNEDYVILLE	6.30
MD213	14-053S	MD0448 AT KENNEDYVILLE - MD0313 IN GALENA	7.27
MD213	14-001P	MD0313 IN GALENA - CECIL CO/L	1.75
		ROUTE TOTAL	17.87
MD288	14-016S	MD20 EAST OF ROCKHALL - END SRC MAINT @ LONG COVE	3.33
		ROUTE TOTAL	3.33
MD289	14-018S	BEGIN SRC MAINT NORTH OF CLIFFS CITY - MD 664	5.98
MD289	14-017S	MD 664 - HIGH ST IN CHESTERTOWN	2.07
		ROUTE TOTAL	8.05
MD290	14-021S	K&RA COUNTY LINE - MD0291 AHEAD	1.11

AS OF JULY 1973

KENT COUNTY

PAGE 2

ROUTE NUMBER	CONTROL SECTION	DESCRIPTION OF CONTROL SECTION	MILEAGE
MD290	14-059S	MD0291 AHEAD - MD0291 BACK SEE MD0291	0.00
MD290	14-020S	MD0291 BACK - MD0313 AHEAD	5.46
MD290	14-051S	MD0313 AHEAD - MD0213 AT MD0313 SEE MD0313	0.00
MD290	14-019S	MD0213 AT MD0313 - MD0299 SOUTH OF SASSAFRAS	4.44
ROUTE TOTAL			11.01
MD291	14-063S	MD 20 IN CHESTERTOWN - MD0213@ CHESTERTOWN	0.60
MD291	14-059S	MD0213@ CHESTERTOWN - MD290 S OF CHESTERVILLE	9.22
MD291	14-022S	MD290 S OF CHESTERVILLE - MD313 IN MILLINGTON	4.26
MD291	14-023S	MD313 IN MILLINGTON - DELAWARE STATE LINE	4.49
ROUTE TOTAL			18.57
MD292	14-025S	MD0213 - MD298 S OF STILLPOND	2.82
MD292	14-024S	MD298 S OF STILLPOND - ROAD END IN BETTERTON	4.61
ROUTE TOTAL			7.43
MD293	14-026S	CD0051 HOWEL PT RD IN BETTERTON - MD0292 MAIN ST IN BETTERTON	0.63
ROUTE TOTAL			0.63
MD293A	14-026S	MD0292 MAIN ST IN BETTERTON - MU0050 FIRST AVE AHEAD END SRC MAINT	0.25
ROUTE TOTAL			0.25
MD293B	14-026S	MD0293 ERICKSON AVE IN BETTERTON - MD0292 MAIN ST IN BETTERTON	0.14
ROUTE TOTAL			0.14
MD293C	14-026S	MD0293 ERICKSON AVE IN BETTERTON - MD0292 MAIN ST IN BETTERTON	0.16
ROUTE TOTAL			0.16

AS OF JULY 1973

KENT COUNTY

PAGE 3

ROUTE NUMBER	CONTROL SECTION	DESCRIPTION OF CONTROL SECTION	MILEAGE
MD297	14-028S	MD0213 AT HOPEWELL - MD0298 AT BUTLERTOWN	3.56
MD297	14-030S	MD0298 AT BUTLERTOWN - MD0298 SEE MD0298	0.00
MD297	14-027S	MD0298 - END SHA MAINT AT NEWTOWN	3.77
		ROUTE TOTAL	7.33
MD298	14-030S	MD20 SOUTH OF FAIRLEE - MD297 @ BUTLERTOWN	7.39
MD298	14-055S	MD297 @ BUTLERTOWN - MD566 EAST OF STILLPOND	4.92
MD298	14-056S	MD566 EAST OF STILLPOND - MD213 @ HARMONY CORNER	2.60
		ROUTE TOTAL	14.91
MD298A	14-030S	MD298 @ FAIRLEE - MD 20 EAST OF FAIRLEE	0.50
		ROUTE TOTAL	0.50
MD299	14-031S	MD313 @ MASSEY - CE&K COUNTY LINE	5.18
		ROUTE TOTAL	5.18
US301	14-009P	QUEEN ANNES C0/L - CECIL C0/L	8.79
		ROUTE TOTAL	8.79
MD313	14-008S	K&QA COUNTY LINE - MD299 @ MASSEY	3.88
MD313	14-052S	MD299 @ MASSEY - US301	1.45
MD313	14-051P	US301 - MD213 AND MD290 IN GALENA	2.53
		ROUTE TOTAL	7.86
MD442	14-032S	MD0292 S OF BETTERTON - C00045 ROSEDALE CANNERY RD	0.36
		ROUTE TOTAL	0.36
MD443	14-033S	BEG SRC MAINT @ COLEMAN - MD292 S OF BETTERTON	0.88

AS OF JULY 1973

KENT COUNTY

PAGE 4

ROUTE NUMBER	CONTROL SECTION	DESCRIPTION OF CONTROL SECTION	MILEAGE
		ROUTE TOTAL	0.88
MD444	14-062S	PENNA RR @ BLACKS - END SRC MAINT AT KENTMOR PK	4.62
		ROUTE TOTAL	4.62
MD445	14-037S	BEGIN SRC MAINT /EASTERN NECK ISLAND BR - MD20 IN ROCKHALL	6.01
MD445	14-036S	MD20 IN ROCKHALL - MD21 E OF TOLCHESTER BEACH	5.95
		ROUTE TOTAL	11.96
MD446	14-038S	CD0096 BROAD NECK RD IN BACK - MD0020 W OF CHESTERTOWN	3.61
		ROUTE TOTAL	3.61
MD447	14-034S	MD 213 EAST OF LOCUST GROVE - MD 444	0.84
		ROUTE TOTAL	0.84
MD448	14-040S	MORGNEC ROAD @ CLEVERS CORNER - END SRC MAINT SOUTH OF TURNERS CREEK	5.94
		ROUTE TOTAL	5.94
MD449	14-035S	MD 213 @ LOCUST GROVE - MD 447	0.32
		ROUTE TOTAL	0.32
MD514	14-041S	MD0020 NEAR NW C/L OF CHESTERTOWN - CD0064 AHEAD END STATE MAINT	3.79
		ROUTE TOTAL	3.79
MD537	14-042S	MD213 - MD213 @ DAVES HILL	0.71
		ROUTE TOTAL	0.71
MD561	14-043S	MD213 - MD298 @ LYNCH	2.48
		ROUTE TOTAL	2.48

AS OF JULY 1973

KENT COUNTY

PAGE 5

ROUTE NUMBER	CONTROL SECTION	DESCRIPTION OF CONTROL SECTION	MILEAGE
MD566	14-058S	MD292 @ STILLPOND EASTERLY - MD298	1.19
		ROUTE TOTAL	1.19
MD661	14-045S	RD END @ QUAKER NECK LANDING - MD289 S OF POMONA	2.22
		ROUTE TOTAL	2.22
MD664	14-046S	MD0289 S OF CHESTERTOWN - RD END CHESTER RIVER AHEAD	1.65
		ROUTE TOTAL	1.65
MD674	14-047S	BEG SRC MAINT - MD445 IN ROCK HALL	0.49
MD674	14-014S	MD445 IN ROCK HALL - MD20 EAST OF ROCK HALL	0.67
		ROUTE TOTAL	1.16
MD698	14-049S	RD END S OF CANNON ST - MD0020 HIGH ST IN CHESTERTOWN	0.11
		ROUTE TOTAL	0.11
MD801	14-007S	MD313 - MD290 @ IRELANDS COR	0.46
MD801	14-006S	MD290 @ IRELANDS COR - MD313 /SOUTH OF GALENA/	0.59
		ROUTE TOTAL	1.05
MD855	14-002S	MD213 - MD213 NORTHEAST OF KENNEDYVILLE	0.06
		ROUTE TOTAL	0.06
MD855A	14-003S	MD0213 S OF HASSENGERS CORNER - RD END N OF MD 213	0.07
		ROUTE TOTAL	0.07
MD856	14-029S	MD298 - MD298 AT LYNCH	0.10
		ROUTE TOTAL	0.10

AS OF JULY 1973

KENT COUNTY

PAGE 6

ROUTE NUMBER	CONTROL SECTION	DESCRIPTION OF CONTROL SECTION	MILEAGE
MD857	14-044S	MD566 - MD566 @ STILLPOND	0.39
		ROUTE TOTAL	0.39
MD859B	14-039S	MD291 - MD291 @ MORGNEC WITH SPUR TO ROAD END	0.60
		ROUTE TOTAL	0.60
MD859C	14-039S	MD213 - MD291 @ CHESTERTOWN	0.30
		ROUTE TOTAL	0.30
MD864	14-061S	MD292 - MD292 SOUTH OF BETTERTON	0.11
		ROUTE TOTAL	0.11
MD291	14-063R	SPURS AT MD291	0.03
		ROUTE TOTAL	0.03
MD298	14-030R	MD298 TO MD20	0.07
		ROUTE TOTAL	0.07
US301	14-060R	INTERCHANGE RAMPS AT US301 AND MD290	0.91
		ROUTE TOTAL	0.91
MD444	14-062R	MD444 TO US213	0.01
		ROUTE TOTAL	0.01
MD674	14-014R	MD674 TO MD20 EBL NE OF ROCK HALL	0.08
		ROUTE TOTAL	0.08
MD859B	14-039R	SPURS AT MD859B	0.41
		ROUTE TOTAL	0.41

MAINLINE COUNTY TOTAL 174.38
NON-MAINLINE COUNTY TOTAL 1.51

AS OF JULY 1973

MONTGOMERY COUNTY

PAGE 1

ROUTE NUMBER	CONTROL SECTION	DESCRIPTION OF CONTROL SECTION	MILEAGE
MD 27	15-002S	MD355 AT HENDERSONS CORNER - MD108 AT DAMASCUS	6.69
MD 27	15-001S	MD108 AT DAMASCUS - HO&M COUNTY LINE	3.73
		ROUTE TOTAL	10.42
MD 28	15-042S	FRED AND MONT COUNTY LINE - CD0253 MARTINSBURG RD	2.11
MD 28	15-043S	CD0253 MARTINSBURG RD - MD0109 BARNESVILLE RD	2.25
MD 28	15-044S	MD0109 BARNESVILLE RD - MD0107 POOLESVILLE RD	5.48
MD 28	15-045S	MD0107 POOLESVILLE RD - MD0112 SENECA RD	3.38
MD 28	15-046S	MD0112 SENECA RD - MD0124 QUINCE ORCHARD RD	2.51
MD 28	15-047S	MD0124 QUINCE ORCHARD RD - IS0070S WASH NATIONAL PIKE	5.10
MD 28	15-048S	IS0070S WASH NATIONAL PIKE - MD0355 ROCKVILLE PIKE	1.57
MD 28	15-003S	MD0355 ROCKVILLE PIKE - MD0586 VIERS MILL RD	0.45
MD 28	15-207S	MD0586 VIERS MILL RD - MD0898A	1.88
MD 28	15-004S	MD0898A - MD0097 GEORGIA AVE	2.25
		ROUTE TOTAL	26.98
US 29	15-011P	DC LINE - MD97 IN SILVER SPRING	0.81
US 29	15-010P	MD97 IN SILVER SPRING - MD193 AT FOUR CORNERS	1.95
US 29	15-177P	MD193 AT FOUR CORNERS - MD650 AT WHITE OAK	2.07
US 29	15-168P	MD650 AT WHITE OAK - MD198 AT BURTONSVILLE	5.93
US 29	15-024P	MD198 AT BURTONSVILLE - HO&M COUNTY LINE	1.77
		ROUTE TOTAL	12.53
IS 70S	15-033I	FRED AND MONT COUNTY LINE - MD0121 WHITE GROUNDS ROAD	4.11
IS 70S	15-035I	MD0121 WHITE GROUNDS ROAD - MD0118 GERMANTOWN RD	3.69
IS 70S	15-037I	MD0118 GERMANTOWN RD - CD0219 BROWN STATION RD	3.29

AS OF JULY 1973

MONTGOMERY COUNTY

PAGE 2

ROUTE NUMBER	CONTROL SECTION	DESCRIPTION OF CONTROL SECTION	MILEAGE
IS 70S	15-164I	CO0219 BROWN STATION RD - CO0212 SHADY GROVE RD	3.12
IS 70S	15-166I	CO0212 SHADY GROVE RD - MD0028 WEST MONTGOMERY AVE	1.89
IS 70S	15-169I	MD0028 WEST MONTGOMERY AVE - IS0270	3.98
IS 70S	15-173I	IS0270 - IS0495 CAPITAL BELTWAY SB LANE	2.64
IS 70 PRP	15-000	IS0495 CAPITAL BELTWAY SB LANE - MD AND DC LINE	0.00
		ROUTE TOTAL	22.72
MD 80	15-050S	FRED AND MONT CO LINE - MD0027 AT CLAGGETTSVILLE	1.46
		ROUTE TOTAL	1.46
MD 82	15-051S	MD191/BRADLEY BLVD/ - MD410	1.16
		ROUTE TOTAL	1.16
MD 95	15-052S	CO0200 COMUS RD - MD0109	0.86
		ROUTE TOTAL	0.86
MD 97	15-016S	US29 IN SILVER SPRING - MD193 AT WHEATON	3.49
MD 97	15-015S	MD193 AT WHEATON - MD182 AT GLENMONT	1.34
MD 97	15-205S	MD182 AT GLENMONT - MD28 AT NORBECK	4.07
MD 97	15-013S	MD28 AT NORBECK - MD108 AT OLNEY	3.13
MD 97	15-012S	MD108 AT OLNEY - HO&MONTG CO/LN	6.48
		ROUTE TOTAL	18.51
MD107	15-054S	BEG SRC MAINT @ MARTINSBURG - MD109 IN POOLESVILLE	3.23
MD107	15-053S	MD109 IN POOLESVILLE - MD28 @ DAWSONVILLE	4.81
		ROUTE TOTAL	8.04
MD108	15-055S	MD27 AT DAMASCUS - SOUTH LIMITS LAYTONSVILLE	7.92

AS OF JULY 1973

MONTGOMERY COUNTY

PAGE 3

ROUTE NUMBER	CONTROL SECTION	DESCRIPTION OF CONTROL SECTION	MILEAGE
MD108	15-056S	SOUTH LIMITS LAYTONSVILLE - MD97 AT OLNEY	5.51
MD108	15-017S	MD97 AT OLNEY - MD650 AT ASHTON	3.22
MD108	15-005S	MD650 AT ASHTON - HO&MONTG CO/LN	2.42
		ROUTE TOTAL	19.07
MD109	15-058S	MD107 IN POOLESVILLE - MD28 AT BEALLSVILLE	2.42
MD109	15-057S	MD28 AT BEALLSVILLE - MD95 AT COMUS	6.04
MD109	15-172S	MD95 AT COMUS - MD355 AT HYATTSTOWN	3.42
		ROUTE TOTAL	11.88
MD112	15-060S	BEG SRC MAINT NEAR SENECA - MD28 @ DARNESTOWN	3.03
		ROUTE TOTAL	3.03
MD114	15-061S	MD0124 DIAMOND AVE IN GAITHERSBURG - N LIMITS OF GAITHERSBURG	0.31
MD114	15-061S	N LIMITS OF GAITHERSBURG - END SHA MAINT CO 33 AHEAD	0.70
		ROUTE TOTAL	1.01
MD115	15-062S	MD124 NEAR EMORY GROVE - MD28 AT NORBECK	5.86
		ROUTE TOTAL	5.86
MD117	15-066S	MD28 @ LEES CORNER - MD121 @ BOYDS	5.04
		ROUTE TOTAL	5.04
MD118	15-069S	MD28 @ BROWNS CUR - CLOPPER RD @ OLD GERMANTOWN	4.02
MD118	15-068S	CLOPPER RD @ OLD GERMANTOWN - I-70S	2.20
MD118	15-067S	I-70S - MD355 @ NEELSVILLE	0.97
		ROUTE TOTAL	7.19

AS OF JULY 1973

MONTGOMERY COUNTY

PAGE 4

ROUTE NUMBER	CONTROL SECTION	DESCRIPTION OF CONTROL SECTION	MILEAGE
MD120	15-071S MD0118	= PVT RD AHD S OF MD 120A	0.50
		ROUTE TOTAL	0.50
MD120A	15-071S MD0118	= PVT RD OLD MD 120	0.62
MD120A	15-071S	PVT RD OLD MD 120 = CONC BARR S OF I 70S	0.68
		ROUTE TOTAL	1.30
MD121	15-073S MD0028	= CD0259 AHEAD END SHA MAINT	1.00
MD121	15-000S CD0259	AHEAD END SHA MAINT = CD0222 CLOPPERS RD	0.00
		SEE CD0259	
MD121	15-000S CD0222	CLOPPERS RD = CD2339	0.00
		SEE CD0222	
MD121	15-000S CD2339	= CD2339 AND MD 117 SEE CD2339	0.00
MD121	15-074S CD2339	AND MD 117 = CD0231 OLD BALTIMORE RD	2.32
MD121	15-075S CD0231	OLD BALTIMORE RD = MD0355	2.22
MD121	15-076S MD0355	= CD0014 AHEAD END SHA MAINT	1.79
		ROUTE TOTAL	7.33
MD122	15-077S CD0002	GLADHILL RD = MD0027 RIDGE RD	2.61
		ROUTE TOTAL	2.61
MD123	15-079S FREDK/MONTG C/L	= BROWNINGSVILLE RD	2.07
MD123	15-078S BROWNINGSVILLE RD	= MD122	2.99
		ROUTE TOTAL	5.06
MD124	15-084S MD0028	= CD0222 CLOPPER RD	2.87
MD124	15-083S CD0222	CLOPPER RD = MD0355	1.36
MD124	15-026S MD0355	= MD0355 SEE MD0355	0.00
MD124	15-082S MD0355	= GAITHERSBURG WASH GROVE C/L	1.16

AS OF JULY 1973

MONTGOMERY COUNTY

PAGE 5

ROUTE NUMBER	CONTROL SECTION	DESCRIPTION OF CONTROL SECTION	MILEAGE
MD124	15-082S	GAITHERSBURG WASH GROVE CI/L - MD0115	1.80
MD124	15-081S	MD0115 - MD0420	4.02
MD124	15-080S	MD0420 - MD0108 MAIN ST	6.05
		ROUTE TOTAL	17.26
MD182	15-085S	MD97 @ GLENMONT - MD108 @ SANDY SPRINGS	6.79
		ROUTE TOTAL	6.79
MD183	15-086S	MD97 AT GLENMONT - MD650 AT COLESVILLE	3.06
		ROUTE TOTAL	3.06
MD184	15-087S	US29 - DC LINE NEAR TAKOMA PARK	0.36
		ROUTE TOTAL	0.36
MD184A	15-087S	CD1309 JUNIPER ST AND MD 184 - END SHA MAINT AT SPUR TO MD 184	0.02
		ROUTE TOTAL	0.02
MD185	15-199S	MD193 AT KENINGSTON - MD 586	1.41
MD185	15-206S	MD 586 - MD 97	2.38
		ROUTE TOTAL	3.79
MD186	15-088S	DC LINE AT CHEVY CHASE - MD410	1.55
		ROUTE TOTAL	1.55
MD187	15-089S	MD355 IN BETHESDA - CEDAR LANE	1.75
MD187	15-090S	CEDAR LANE - MD355 WITH SPUR AT MD355	3.62
		ROUTE TOTAL	5.37
MD188	15-091S	MACARTHUR BLVD - MD190/RIVER RD/	0.90

AS OF JULY 1973

MONTGOMERY COUNTY

PAGE 6

ROUTE NUMBER	CONTROL SECTION	DESCRIPTION OF CONTROL SECTION	MILEAGE
MD188	15-092S	MD190/RIVER RD/ - MD191/BRADLEY BLVD/	1.45
MD188	15-093S	MD191/BRADLEY BLVD/ - MD187 IN BETHESDA	0.91
		ROUTE TOTAL	3.26
MD189	15-095S	MACARTHUR BLVD @ TRUXTON - MD190 @ POTOMAC	1.97
MD189	15-094S	MD190 @ POTOMAC - MD28 IN ROCKVILLE	5.70
		ROUTE TOTAL	7.67
MD190	15-099S	BEG SRC MAINT @ TRAVILAH RD - MD189 @ POTOMAC	5.15
MD190	15-098S	MD189 @ POTOMAC - I-495/CAPITAL BELTWAY/	3.40
MD190	15-198S	I-495/CAPITAL BELTWAY/ - MD614/GOLDSBORO ROAD/	2.32
MD190	15-096S	MD614/GOLDSBORO ROAD/ - DC LINE @ WESTERN AVE	2.07
		ROUTE TOTAL	12.94
MD191	15-100S	MACARTHUR BLVD AT CABIN JOHN - MD190/RIVER RD/	2.68
MD191	15-101S	MD190/RIVER RD/ - I-495/CAPITAL BELTWAY/	1.90
MD191	15-102S	I-495/CAPITAL BELTWAY/ - MD188/WILSON LANE/	2.82
MD191	15-103S	MD188/WILSON LANE/ - MD82/LELAND ST/	1.36
MD191	15-104S	MD82/LELAND ST/ - MD193/CONNECTICUT AVE/	1.10
		ROUTE TOTAL	9.86
MD192	15-105S	MD193 IN KENSINGTON - MD39I AT FOREST GLEN	1.77
MD192	15-106S	MD39I AT FOREST GLEN - MD97 GEORGIA AVE	0.70
MD192	15-107S	MD97 GEORGIA AVE - CD0997 AHEAD END SRC MAINT	0.59
MD192	15-000S	CD0997 AHEAD END SRC MAINT - CD0997 BEG SRC MAINT AT DALLAS AVE SEE CD0997	0.00
MD192	15-108S	CD0997 BEG SRC MAINT AT DALLAS AVE - END SRC MAINT N OF STIRLING RD	0.39
		ROUTE TOTAL	3.45

AS OF JULY 1973

MONTGOMERY COUNTY

PAGE 7

ROUTE NUMBER	CONTRL SECTION	DESCRIPTION OF CONTROL SECTION	MILEAGE
MD193	15-022S MD0193	W BOUND LA - DC LINE WESTERN AVE	0.04
MD193	15-000S	DC LINE WESTERN AVE - DC LINE WESTERN AVE NW	0.00
MD193	15-022S	SEE DC0193 DC LINE WESTERN AVE NW - B&O RR AT CHEVY CHASE	1.92
MD193	15-021S	B&O RR AT CHEVY CHASE - MD0192 IN KENSINGTON	2.58
MD193	15-020S MD0192	IN KENSINGTON - MD0185	0.14
MD193	15-020S MD0185	- MD0097 GEORGIA AVE	1.48
MD193	15-019S MD0097	GEORGIA AVE - IS0495 CAPITAL BELTWAY	3.48
MD193	15-018S IS0495	CAPITAL BELTWAY - MONT AND PG CO LINE	1.77
		ROUTE TOTAL	11.41
MD195	15-110S	DC LINE - MU0160 CARROLL AVE AHEAD	1.19
MD195	15-111S	N LIMITS OF TAKOMA PARK - MD0193 UNIVERSITY BLVD	0.57
		ROUTE TOTAL	1.76
MD196	15-023S	RD END S OF CO 2925 - US0029	0.56
MD196	15-178S	US0029 - MD0198 AT BURTONSVILLE	4.19
		ROUTE TOTAL	4.75
MD196A	15-023S	RD END S OF STEWART LA CO 112 - RD END N OF OP 76 ENT NURSERY	0.90
		ROUTE TOTAL	0.90
MD198	15-112S MD0650	COLESVILLE RD - US0029 COLUMBIA PIKE	3.53
MD198	15-113S	US0029 COLUMBIA PIKE - MONT AND PG CO LINE	1.49
		ROUTE TOTAL	5.02
IS270	15-189S I-495	- I-70S SOUTH OF TUCKERMANS LANE	1.78
		ROUTE TOTAL	1.78

AS OF JULY 1973

MONTGOMERY COUNTY

PAGE 8

ROUTE NUMBER	CONTROL SECTION	DESCRIPTION OF CONTROL SECTION	MILEAGE
MD320	15-130S	DC LINE - MD787/FLOWER AVE/	1.66
MD320	15-115S	MD787/FLOWER AVE/ - M&PG COUNTY LINE	1.10
		ROUTE TOTAL	2.76
MD339	15-114S	US29 IN SILVER SPRING - MD320/PINEY BRANCH RD/	0.93
		ROUTE TOTAL	0.93
MD355	15-031S	DC LINE - MD410 IN BETHESDA	1.73
MD355	15-030S	MD410 IN BETHESDA - IS0495 CAPITAL BELTWAY	2.42
MD355	15-029S	IS0495 CAPITAL BELTWAY - MD0187 OLD GEORGETOWN RD	2.28
MD355	15-028S	MD0187 OLD GEORGETOWN RD - MD0028 W MONTGOMERY AVE	2.80
MD355	15-027S	MD0028 W MONTGOMERY AVE - MD0124 CLOPPER RD	5.18
MD355	15-026S	MD0124 CLOPPER RD - CD0228 MIDDLEBROOK RD	3.59
MD355	15-025S	CD0228 MIDDLEBROOK RD - MD0118 GERMANTOWN RD	1.23
MD355	15-025S	MD0118 GERMANTOWN RD - MD0027	0.47
MD355	15-041S	MD0027 - MONTGOMERY AND FREDERICK CD/L	7.41
		ROUTE TOTAL	27.11
MD384	15-116S	MD390 @ MD/DC LINE - MD97&US29 SILVER SPRING	0.50
		ROUTE TOTAL	0.50
MD390	15-151S	DC LINE - MD97/GEORGIA AVE/	1.11
		ROUTE TOTAL	1.11
MD391	15-118S	MD192 AT FOREST GLEN - MD97/GEORGIA AVE/	0.94
MD391	15-119S	MD97/GEORGIA AVE/ - MD320/PINEY BRANCH ROAD/	2.36
		ROUTE TOTAL	3.30

AS OF JULY 1973

MONTGOMERY COUNTY

PAGE 9

ROUTE NUMBER	CONTROL SECTION	DESCRIPTION OF CONTROL SECTION	MILEAGE
MD396	15-120S	MACARTHUR BLVD - DC LINE AT WESTMORELAND CIRCLE	2.71
		ROUTE TOTAL	2.71
MD399	15-121S	MD0108 MAIN ST E OF DAMASCUS - CO0753 AHEAD END SHA MAINT	1.53
		ROUTE TOTAL	1.53
MD410	15-039S	MD355 AT BETHESDA - MD186/BROOKEVILLE ROAD/	1.40
MD410	15-040S	MD186/BROOKEVILLE ROAD/ - US29 IN SILVER SPRING	2.85
MD410	15-122S	US29 IN SILVER SPRING - END SRC MAINT AT CHESTNUT AVE	0.76
MD410	15-123S	BEG SRC MAINT W OF CEDAR AVE - END SRC MAINT E OF MAPLE AVE	0.13
MD410	15-110S	MD0195 CARROL AVE - MU0450 ETHEN ALLEN AVE AHEAD SEE MD0195	0.00
		ROUTE TOTAL	5.14
MD420	15-127S	MD0124 E OF LAYTONSVILLE - CO0054 AHEAD END SHA MAINT	2.73
		ROUTE TOTAL	2.73
IS495	15-182I	VIRGINIA STATE LINE AT CABIN JOHN - MD190	2.39
IS495	15-183I	MD190 - I-270/NORTH BOUND LA/	1.54
IS495	15-184I	I-270/NORTH BOUND LA/ - MD0355 AT POOKS HILL	2.81
IS495	15-185I	MD0355 AT POOKS HILL - MD97 /GEORGIA AVE/	3.82
IS495	15-186I	MD97 /GEORGIA AVE/ - MG&P G COUNTY LINE	3.93
		ROUTE TOTAL	14.49
IS495X	15-203S	CABIN JOHN PKWY FROM GEO WASH MEM PKWY - I-495	1.50
		ROUTE TOTAL	1.50
MD516	15-138S	US29 NEAR SLIGO BRANCH - MD193	0.92
		ROUTE TOTAL	0.92

AS OF JULY 1973

MONTGOMERY COUNTY

PAGE 10

ROUTE NUMBER	CONTROL SECTION	DESCRIPTION OF CONTROL SECTION	MILEAGE
MD547	15-139S	MD355/ROCKVILLE PIKE/ - MD193 IN KENSINGTON	1.82
		ROUTE TOTAL	1.82
MD582	15-141S	CD0058 RIGGS RD - CD0141 AHEAD	0.53
		ROUTE TOTAL	0.53
MD586	15-142S	MD28 /FIRST ST/ IN ROCKVILLE - MD97 AT WHEATON	5.81
		ROUTE TOTAL	5.81
MD605	15-148S	DC LINE AT BALTO AVE - END SRC MAINT @ ALBANY AVE IN TAKOMA PK	0.28
		ROUTE TOTAL	0.28
MD609	15-149S	MD97 AT NORBECK - MD182 AT NORWOOD	2.48
		ROUTE TOTAL	2.48
MD614	15-150S	MD0396 MASS AVE - MD190 /RIVER RD/ WITH SPUR TO MD396	0.65
		ROUTE TOTAL	0.65
MD650	15-038S	PG/MONT CD/L - US0029	2.85
MD650	15-008S	US0029 - MD0183 AND CD 98	2.38
MD650	15-007S	MD0183 AND CD 98 - MD0198	3.66
MD650	15-006S	MD0198 - MD0108	2.43
MD650	15-063S	MD0108 - CD0057 BROOKEVILLE BRIGHTON RD	3.42
		ROUTE TOTAL	14.74
MD655	15-014S	RD END N OF MD 97 & CD 76 - MD0097 JUST N OF MD 28	1.18
		ROUTE TOTAL	1.18
MD660	15-153S	MD355 - MD28 IN ROCKVILLE	0.04

AS OF JULY 1973

MONTGOMERY COUNTY

PAGE 11

ROUTE NUMBER	CONTROL SECTION	DESCRIPTION OF CONTROL SECTION	MILEAGE
		ROUTE TOTAL	0.04
MD666C	15-156S	N LIMITS OF KENSINGTON - MD0193 UNIVERSITY BLVD	0.16
		ROUTE TOTAL	0.16
MD684	15-158S	DC LINE AT WESTERN AVE - MD186 AT CHEVY CHASE	0.18
		ROUTE TOTAL	0.18
MD766	15-161S	NORTHHAMPTON DR - OAKVIEW DR NORTH OF AVENELL	0.62
		ROUTE TOTAL	0.62
MD787	15-109S	MD195/CARROLL AVE/ IN TAKOMA PARK - MD516	1.90
		ROUTE TOTAL	1.90
MD808	15-171S	MD27 S OF DAMASCUS - MD27	1.06
		ROUTE TOTAL	1.06
MD862A	15-162S	MD355 @ CLARKSBURG - MD121	0.18
		ROUTE TOTAL	0.18
MD862B	15-162S	RD END E OF MD 121 AT CLARKSBURG - MD0355 AT CLARKSBURG	0.21
		ROUTE TOTAL	0.21
MD895	15-009S	US29 - MD650 AT WHITE OAK	0.85
		ROUTE TOTAL	0.85
MD895A	15-009S	US29 - ROAD END SOUTH OF NORTHWEST BRANCH	0.05
		ROUTE TOTAL	0.05
MD897	15-179S	MD0650 NEW HAMPSHIRE AVE - CD3196 AHEAD END SHA MAINT	0.61

AS OF JULY 1973

MONTGOMERY COUNTY

PAGE 12

ROUTE NUMBER	CONTROL SECTION	DESCRIPTION OF CONTROL SECTION	MILEAGE
		ROUTE TOTAL	0.61
MD898	15-181S	ROAD END EAST OF I-70S IN ROCKVILLE - NELSON ST	0.14
		ROUTE TOTAL	0.14
MD898A	15-004S	E CORP LIMITS OF ROCKVILLE - MD002R	0.58
		ROUTE TOTAL	0.58
MD899	15-196S	MD28 - MD28 EAST OF QUINCE ORCHARD	0.31
		ROUTE TOTAL	0.31
MD900	15-194S	CD2603 SENECA RD AND CD 265 - CD2603 RIVER RD	0.45
		ROUTE TOTAL	0.45
MD901	15-195S	MD0121 S OF CLARKSBURG - RD END W OF IS 70S	0.73
		ROUTE TOTAL	0.73
MD902	15-197S	CD0099 E RANDOLPH RD E OF US 29 - CD2955 AHEAD END SHA MAINT	0.15
		ROUTE TOTAL	0.15
MD 27	15-002R	MD355 TO MD27	0.03
MD 27	15-002R	MD27 TO MD355	0.02
		ROUTE TOTAL	0.05
US 29	15-180R	INTERCHANGE RAMPS AT MD650	1.40
		ROUTE TOTAL	1.40
IS 70S	15-036R	INTERCHANGE SPURS AT MD 118	2.08
IS 70S	15-163R	INTERCHANGE SPURS AT BROWN STATION RD	1.53

AS OF JULY 1973

MONTGOMERY COUNTY

PAGE 13

ROUTE NUMBER	CONTROL SECTION	DESCRIPTION OF CONTROL SECTION	MILEAGE
IS 70S	15-174R	INTERCHANGE SPURS AT MONTROSE AVE	1.26
IS 70S	15-034R	INTERCHANGE SPURS MD 121	1.02
IS 70S	15-167R	INTERCHANGE SPURS AT MD 28	0.95
IS 70S	15-032R	INTERCHANGE SPURS AT MD 109	0.87
IS 70S	15-175R	INTERCHANGE SPURS AT MD 187	0.73
IS 70S	15-165R	INTERCHANGE SPURS AT SHADY GROVE RD	0.60
		ROUTE TOTAL	9.04
MD185	15-199R	MD586 TO MD185	0.15
MD185	15-199R	MD586 TO MD185	0.05
		ROUTE TOTAL	0.20
MD187	15-090R	MD355 TO MD187	0.49
		ROUTE TOTAL	0.49
IS270	15-201R	INTERCHANGE RAMPS AT DEMOCRACY BLVD	1.47
		ROUTE TOTAL	1.47
IS495	15-188R	INTERCHANGE RAMPS AT MD190 /RIVER ROAD/	2.41
IS495	15-187R	INTERCHANGE RAMPS AT GEO. WASH. MEM PKW	1.72
IS495	15-170R	INTERCHANGE RAMPS AT MD193 /CONN. AVE/	1.65
IS495	15-204R	INTERCHANGE RAMPS AT MD650	1.65
IS495	15-176R	INTERCHANGE RAMPS AT MD355 /POOKS HILL	1.47
IS495	15-191R	INTERCHANGE RAMPS AT MD97 /GEORGIA AVE/	1.03
IS495	15-193R	INTERCHANGE RAMPS AT MD193 /UNIV. BLVD/	1.03
IS495	15-192R	INTERCHANGE RAMPS AT US29/COLESVILLE RD	1.02
IS495	15-190R	INTER RAMPS @ MD187/OLD GEORGETOWN RD/	0.71
		ROUTE TOTAL	12.69

AS OF JULY 1973

MONTGOMERY COUNTY

PAGE 14


ROUTE NUMBER	CONTROL SECTION	DESCRIPTION OF CONTROL SECTION	MILEAGE
MD614	15-150R	SPURS TO MD 614	0.08
		ROUTE TOTAL	0.08
MD895	15-009R	SPURS AT MD895	0.07
		ROUTE TOTAL	0.07
MD897	15-179R	MD897 TO MD196	0.05
		ROUTE TOTAL	0.05
MD903A	15-097R	MARJORY LA RD END W OF MD614/S OF MD190	0.30
		ROUTE TOTAL	0.30
MD903B	15-097R	BRAEBURN PKWY - PYLE RD/E MD188/S MD190	0.12
		ROUTE TOTAL	0.12
MD903C	15-097R	MD190-RD END/E OF PYLE RD/N SIDE MD190	0.22
		ROUTE TOTAL	0.22
MD903D	15-097R	ORKNEY PKWY-RD END/E MD188/S SIDE MD190	0.12
		ROUTE TOTAL	0.12
MD903E	15-097R	NEVIS RD-END SRC MAINT/S SIDE MD190	0.12
		ROUTE TOTAL	0.12
MD903F	15-097R	MD190-END SRC MAINT E OF I495	0.12
		ROUTE TOTAL	0.12
MD903G	15-097R	MD190-RD END/E I-495/S SIDE OF MD190/	0.08
		ROUTE TOTAL	0.08

AS OF JULY 1973

MONTGOMERY COUNTY

PAGE 15

ROUTE NUMBER	CONTROL SECTION	DESCRIPTION OF CONTROL SECTION	MILEAGE
MD905	15-200R MD118	- RD END/E OF I-70S/	0.23
		ROUTE TOTAL	0.23
MD906	15-202R IPSWICH RD-KINGSWOOD RD	/E SIDE OF MD187	0.13
		ROUTE TOTAL	0.13
		MAINLINE COUNTY TOTAL	374.00
		NON-MAINLINE COUNTY TOTAL	26.98



AS OF JULY 1973

PRINCE GEORGES COUNTY

PAGE 1

ROUTE NUMBER	CONTROL SECTION	DESCRIPTION OF CONTROL SECTION	MILEAGE
US 1	16-006S	D C LINE - US0001ALIN HYATTSVILLE	1.82
US 1	16-005S	US0001ALIN HYATTSVILLE - MD0500 QUEENS CHAPEL RD	1.40
US 1	16-004S	MD0500 QUEENS CHAPEL RD - CAMPUS DR IN COLLEGE PK	1.11
US 1	16-003S	CAMPUS DR IN COLLEGE PK - CD1662 PRINCE GEORGES AVE	3.87
US 1	16-002S	CD1662 PRINCE GEORGES AVE - BEG LAUREL BY PASS	5.06
US 1	16-001S	BEG LAUREL BY PASS - PG AND HOW CD LINE	0.98
		ROUTE TOTAL	14.24
US 1AL	16-008S	DC LINE - MD450 @ PEACE CROSS	1.05
US 1AL	16-007S	MD450 @ PEACE CROSS - US0001 IN HYATTSVILLE	1.03
		ROUTE TOTAL	2.08
MD 3	16-146P	US50/JOHN HANSON HWY/ - AA&PG COUNTY LINE	2.53
		ROUTE TOTAL	2.53
MD 4	16-189P	AA/PG CD/L - US0301	1.44
MD 4	16-188P	US0301 - CD1212 OLD CRAIN HWY	1.50
MD 4	16-187P	CD1212 OLD CRAIN HWY - MD0223	3.37
MD 4	16-186P	MD0223 - IS0495	3.08
MD 4	16-135P	IS0495 - DC/MD ST/L	4.97
		ROUTE TOTAL	14.36
MD 4BU	16-011S	CD0827 BOONES LA CD3074 BACK - CD1206 RITCHIE RD	0.26
MD 4BU	16-012S	CD1206 RITCHIE RD - CD0483 FORESTVILLE RD	0.26
MD 4BU	16-012S	CD0483 FORESTVILLE RD - OP0554 KAVERTON RD	0.39
		ROUTE TOTAL	0.91

AS OF JULY 1973

PRINCE GEORGES COUNTY

PAGE 2

ROUTE NUMBER	CONTROL SECTION	DESCRIPTION OF CONTROL SECTION	MILEAGE
MD 5	16-036P	CHARLES AND PG CO LINE - US0301 BLUE STAR MEMORIAL HWY SEE US0301	0.00
MD 5	16-125P	US0301 BLUE STAR MEMORIAL HWY - MD0223 PISCATAWAY RD	5.34
MD 5	16-121P	MD0223 PISCATAWAY RD - IS0495 CAPITAL BELTWAY	4.11
MD 5	16-018P	IS0495 CAPITAL BELTWAY - MD0414 ST BARNABAS RD	1.56
MD 5	16-017P	MD0414 ST BARNABAS RD - SOUTH RAMP OF SUITLAND PKWY	1.56
MD 5	16-016P	SOUTH RAMP OF SUITLAND PKWY - DC LINE	0.25
		ROUTE TOTAL	12.82
US 50	16-134P	BEG SRC MAINT D C/L - MD0704 GEORGE PALMER HWY	6.09
US 50	16-126P	MD0704 GEORGE PALMER HWY - US0301 & MD0003	7.05
US 50	16-042P	US0301 & MD0003 - AA CO/L	1.23
		ROUTE TOTAL	14.37
IS 95 PRP	16-216	DC/MD ST/L - BEG MAINT @ IS495 INTERCHANGE	0.00
IS 95	16-216I	BEG MAINT @ IS495 INTERCHANGE - IS0495 CAPITAL BELTWAY	0.30
IS 95	16-203I	IS0495 CAPITAL BELTWAY - MD0212 POWDER MILL RD	2.45
IS 95	16-204I	MD0212 POWDER MILL RD - MD0198 SANDY SPRING RD	4.16
IS 95	16-205I	MD0198 SANDY SPRING RD - PG/HD CO/L	1.41
		ROUTE TOTAL	8.32
MD193	16-030S	MONT AND PG CO LINE - MD0212 RIGGS RD	0.91
MD193	16-120S	MD0212 RIGGS RD - US0001 BALTIMORE AVE IN COLLEGE PARK	3.18
MD193	16-184S	US0001 BALTIMORE AVE IN COLLEGE PARK - MD0201 KENILWORTH AVE	1.74
MD193	16-140S	MD0201 KENILWORTH AVE - BAL AND WASH PKWY	1.07
MD193	16-194S	BAL AND WASH PKWY - MD0556 ENTERPRISE RD	7.19
		ROUTE TOTAL	14.09

AS OF JULY 1973

PRINCE GEORGES COUNTY

PAGE 3

ROUTE NUMBER	CONTROL SECTION	DESCRIPTION OF CONTROL SECTION	MILEAGE
MD193A	16-176S MD193	GREENBELT RD - END SRM&SPUR-MD193 & B/W PKY	0.23
		ROUTE TOTAL	0.23
MD197	16-115S US0301	BLUE STAR MEMORIAL HWY - MD0450	2.97
		ANNAPOLIS RD	
MD197	16-044S MD0450	ANNAPOLIS RD - MD0564 LANHAM BOWIE RD	3.49
MD197	16-043S MD0564	LANHAM BOWIE RD - MU0055 BOWIE RD	7.94
MD197	16-200S MU0055	BOWIE RD - MD0198 FT MEADE RD	0.53
		ROUTE TOTAL	14.93
MD198	16-045S MD0450	MONT AND PG CD LINE - IS0095	1.20
MD198	16-211S IS0095	- MU9111 11TH ST	1.31
MD198	16-045S MU9111	11TH ST - US0001 WASHINGTON BOULEVARD	1.10
		SB LANE	
MD198	16-099S US0001	WASHINGTON BOULEVARD SB LANE - PG AND AA	0.86
		CD LINE	
		ROUTE TOTAL	4.47
MD201	16-129S DC LINE @	EASTERN AVE - US50	0.49
MD201	16-127S US50	- MD450/DEFENSE HWY/	1.65
MD201	16-131S MD450/DEFENSE HWY/	- I-495 IN GREENBELT	5.11
MD201	16-141S I-495	IN GREENBELT - MD212	2.25
		ROUTE TOTAL	9.50
MD202	16-196S MD0408	AT UPPER MARLBORO - MD0214 AT LARGO	7.61
MD202	16-195S MD0214	AT LARGO - MD0459 IN CHEVERLY	5.73
MD202	16-132S MD0459	IN CHEVERLY - MD0450 ANNAPOLIS RD	0.69
MD202	16-028S MD0450	ANNAPOLIS RD - US0001AL IN BLADENSBURG	0.00
		SEE MD0450	
		ROUTE TOTAL	14.03

AS OF JULY 1973

PRINCE GEORGES COUNTY

PAGE 4

ROUTE NUMBER	CONTROL SECTION	DESCRIPTION OF CONTROL SECTION	MILEAGE
MD208	16-055S	US1ALT/BLADENSBURG RD/ - US1 RHODE ISLAND AVE	0.40
MD208	16-057S	US1 RHODE ISLAND AVE - 38TH ST IN HYATTSVILLE	1.01
MD208	16-084S	38TH ST IN HYATTSVILLE - MD500 QUEENS CHAPEL RD	0.44
		ROUTE TOTAL	1.85
MD210	16-123S	CH&PG COUNTY LINE - LIVINGSTON RD N OF PISCATAWAY CREEK	7.77
MD210	16-122S	LIVINGSTON RD N OF PISCATAWAY CREEK - WASHINGTON DC LINE	6.73
		ROUTE TOTAL	14.50
MD211	16-058S	DC LINE - MD212/RIGGS RD/	1.12
		ROUTE TOTAL	1.12
MD212	16-061S	DC AND MARYLAND LINE - MD0193 UNIVERSITY BLVD	2.11
MD212	16-060S	MD0193 UNIVERSITY BLVD - CD1786 POWDER MILL RD	3.36
MD212	16-060S	CD1786 POWDER MILL RD - US0001 BALTIMORE BLVD	4.63
MD212	16-059S	US0001 BALTIMORE BLVD - MD0201 EDMONSTON AVE	0.49
		ROUTE TOTAL	10.59
MD214	16-209S	DC LINE - CD0366 ADDISON RD	0.87
MD214	16-063S	CD0366 ADDISON RD - MD0977F	3.81
MD214	16-151S	MD0977F - US0301 BLUE STAR MEMORIAL HWY	6.21
MD214	16-152S	US0301 BLUE STAR MEMORIAL HWY - PG AND AA COUNTY LINE	2.55
		ROUTE TOTAL	13.44
MD216	16-148S	MD0198 EBL GORMAN AVE - MD0198 WBL TALBOT AVE	0.11
MD216	16-148S	PRINCE GEORGES ST - HOWARD CD/LN	0.19
		ROUTE TOTAL	0.30

AS OF JULY 1973

PRINCE GEORGES COUNTY

PAGE 5

ROUTE NUMBER	CONTROL SECTION	DESCRIPTION OF CONTROL SECTION	MILEAGE
MD218	16-067S	DC LINE - MD458/SILVER HILL RD/	1.64
		ROUTE TOTAL	1.64
MD223	16-069S	LIVINGSTON RD @ PISCATAWAY - MD5	7.56
MD223	16-117S	MD5 - END SRC MAINT NORTH OF MD4	5.26
		ROUTE TOTAL	12.82
MD251	16-074S	MD434/PONTIAC ST/ - MD193/GREENBELT RD	0.38
		ROUTE TOTAL	0.38
IS295	16-175I	I-495 /CAPITAL BELTWAY/ - DC LINE	0.72
		ROUTE TOTAL	0.72
MD295	16-000	US0050 - PG/AA CO/L	0.00
US301	16-036P	CHARLES CO/L - MD0005 BRANCH AVE	2.53
US301	16-147P	MD0005 BRANCH AVE - MD0004 SOUTHERN MARYLAND BLVD	11.57
US301	16-150P	MD0004 SOUTHERN MARYLAND BLVD - MD0214 CENTRAL AVE	5.99
US301	16-033P	MD0214 CENTRAL AVE - MD0003 ROBERT CRAIN HWY	3.89
US301	16-042P	MD0003 ROBERT CRAIN HWY - ANNE ARUNDEL CO/L SEE US0050	0.00
		ROUTE TOTAL	23.98
MD320	16-075S	M&PG COUNTY LINE - MD650/NEW HAMPSHIRE AVE/	0.13
		ROUTE TOTAL	0.13
MD332	16-062S	D C LINE AT CAPITOL HEIGHTS - MD 214	1.07
		ROUTE TOTAL	1.07
MD337	16-076S	MD0005 - GV0124 AHEAD	2.65

AS OF JULY 1973

PRINCE GEORGES COUNTY

PAGE 6

ROUTE NUMBER	CONTROL SECTION	DESCRIPTION OF CONTROL SECTION	MILEAGE
MD337	16-076S	GV0124 AHEAD - GV0118 AHEAD SEE GV0124	0.00
MD337	16-076S	GV0118 AHEAD - GV0118 BACK SEE GV0118	0.00
MD337	16-076S	GV0118 BACK - MD0004	0.07
		ROUTE TOTAL	2.72
MD373	16-072S	MD210/INDIAN HEAD HWY/ - LIVINGSTON RD @ BEALLE	0.85
MD373	16-119S	LIVINGSTON RD @ BEALLE - BRANDYWINE RD	7.38
		ROUTE TOTAL	8.23
MD381	16-078S	CH & P G COUNTY LINE - HORSEHEAD RD	7.72
MD381	16-077S	HORSEHEAD RD - US301 @ TB	6.88
		ROUTE TOTAL	14.60
MD382	16-118S	CH AND PG CO LINE - ROCK CREEK BRIDGE	6.44
MD382	16-079S	ROCK CREEK BRIDGE - US0301 S OF UPPER MARLBORO	8.94
		ROUTE TOTAL	15.38
MD408	16-013S	MD223 - OLD CRAIN HWY IN UPPER MARLBORO	4.20
MD408	16-014S	OLD CRAIN HWY IN UPPER MARLBORO - US301	1.25
MD408	16-015S	US301 - MD0004	1.41
MD408	16-189S	MD0004 - AA/PG CO/L SEE MD0004	0.00
		ROUTE TOTAL	6.86
MD408A	16-166S	DOWER HOUSE RD - MD223	1.55
		ROUTE TOTAL	1.55
MD410	16-082S	BEG SRC MAINT AT ELM AVE IN TAKOMA PARK - MD0212 RIGGS RD	1.01
MD410	16-083S	MD0212 RIGGS RD - AGER RD	0.15

AS OF JULY 1973

PRINCE GEORGES COUNTY

PAGE 7

ROUTE NUMBER	CONTROL SECTION	DESCRIPTION OF CONTROL SECTION	MILEAGE
MD410	16-128S	AGER RD - MD0500 QUEENS CHAPEL RD	1.67
MD410	16-081S	MD0500 QUEENS CHAPEL RD - CO0302 RIVERDALE RD AHEAD	2.14
		ROUTE TOTAL	4.97
MD412	16-085S	US0001 BALTIMORE AVE - MU0210 RHODE ISLAND AVE IN RIVERDALE	0.19
		ROUTE TOTAL	0.19
MD412A	16-086S	MU0080 LAFAYETT AVE IN RIVERDALE - MD0201	0.85
		ROUTE TOTAL	0.85
MD414	16-087S	MD210 - MD5 NORTH OF SILVER HILL	5.15
		ROUTE TOTAL	5.15
MD430	16-088S	US1 IN COLLEGE PARK - MD193	0.49
		ROUTE TOTAL	0.49
MD434	16-089S	54TH AVE IN BERWYN HEIGHTS - MD201	0.97
		ROUTE TOTAL	0.97
MD450	16-028S	US1ALT IN BLADENSBURG - MD202/LANDOVER RD/	0.94
MD450	16-027S	MD202/LANDOVER RD/ - BALTO WASH PKWY	0.60
MD450	16-026S	BALTO WASH PKWY - I-495	3.16
MD450	16-026S	I-495 - MD564 @ LANHAM	0.26
MD450	16-025S	MD564 @ LANHAM - MD704/GED PALMER HWY/	2.59
MD450	16-024S	MD704/GED PALMER HWY/ - MD197/BOWIE RD/	4.00
MD450	16-023S	MD197/BOWIE RD/ - MD0003 CRAIN HWY	2.78
MD450	16-146P	MD0003 CRAIN HWY - PG/AA CO/L SEE MD0003	0.00
		ROUTE TOTAL	14.33

AS OF JULY 1973

PRINCE GEORGES COUNTY

PAGE 8

ROUTE NUMBER	CONTRL SECTION	DESCRIPTION OF CONTROL SECTION	MILEAGE
MD458	16-137S MD0005	AT SILVER HILL - CD3074 MARLBORO PIKE	2.73
		ROUTE TOTAL	2.73
MD459	16-142S	CHEVERLY AVE AT COLUMBIA PK RD - S CORP/LM OF CHEVERLY	0.08
MD459	16-142S	S CORP/LM OF CHEVERLY - CD0356 57TH PLACE	0.28
MD459	16-142S	CD0356 57TH PLACE - SPUR TO US 50	0.53
MD459	16-142S	SPUR TO US 50 - MD0201	0.29
		ROUTE TOTAL	1.18
IS495	16-154I	MG&P G COUNTY LINE - I-95	1.12
IS495	16-155I	I-95 - US1	1.38
IS495	16-156I	US1 - BALTO WASH PKWY	3.06
IS495	16-157I	BALTO WASH PKWY - US50/JOHN HANSON HGWY	3.57
IS495	16-158I	US50/JOHN HANSON HGWY - MD4	7.76
IS495	16-159I	MD4 - I-295/GEO WASH MEM PKWY/	9.11
IS495	16-160I	I-295/GEO WASH MEM PKWY/ - VIRGINIA LINE AT WOODROW WILSON BR	1.71
		ROUTE TOTAL	27.71
MD500	16-039S	DC LINE - MD208/HAMILTON ST/	1.17
MD500	16-038S	MD208/HAMILTON ST/ - US1 @ UNIVERSITY PARK	1.77
		ROUTE TOTAL	2.94
MD501	16-094S	MD212/RIGGS RD/ - MD500/QUEENS CHAPEL ROAD/	1.69
		ROUTE TOTAL	1.69
MD556	16-116S	MD202/LARGE RD/ - MD214/CENTRAL AVE/	2.22
MD556	16-097S	MD214/CENTRAL AVE/ - MD450/DEFENSE HGWY/	4.59

AS OF JULY 1973

PRINCE GEORGES COUNTY

PAGE 9

ROUTE NUMBER	CONTROL SECTION	DESCRIPTION OF CONTROL SECTION	MILEAGE
		ROUTE TOTAL	6.81
MD564	16-098S	MD450 @ LANHAM - MD197 IN BOWIE	5.64
		ROUTE TOTAL	5.64
MD631	16-100S	RD END N OF MD 5 AND US 301 - MD0373 BRANDYWINE RD AT TB	0.35
		ROUTE TOTAL	0.35
MD637	16-101S	DC CI/L SOUTHERN AVE - MD0005 S OF SUITLAND PARKWAY	0.60
		ROUTE TOTAL	0.60
MD650	16-040S	DC LINE - MD193/UNIVERSITY BLVD/	1.86
MD650	16-041S	MD193/UNIVERSITY BLVD/ - MD320/PINEY BRANCH RD/	0.94
MD650	16-037S	MD320/PINEY BRANCH RD/ - M&PG COUNTY LINE	0.37
		ROUTE TOTAL	3.17
MD694	16-102S	AGRICULTURAL RESEARCH GATE - MD212 @ BELTSVILLE	0.10
		ROUTE TOTAL	0.10
MD704	16-105S	DC LINE - CD0075 SHERIFF RD	1.50
MD704	16-106S	CD0075 SHERIFF RD - US0050 JOHN HANSON HWY	3.71
MD704	16-106S	US0050 JOHN HANSON HWY - MD0450 ANNAPOLIS RD	1.59
		ROUTE TOTAL	6.80
MD714	16-138S	BEGIN SRC MAINT NEAR SUITLAND PKWY - MD4	0.50
		ROUTE TOTAL	0.50
MD717	16-202S	BEG SRC MAINT @ ENTRANCE TO FAIR GROUND - MD408/MAINST/IN UPPER MARLBORO	0.40
		ROUTE TOTAL	0.40

AS OF JULY 1973

PRINCE GEORGES COUNTY

PAGE 10

ROUTE NUMBER	CONTROL SECTION	DESCRIPTION OF CONTROL SECTION	MILEAGE
MD769B	16-054S	MD450/DEFENSE HGWY/ IN BLADENSBURG - NORTH LIMITS BLADENSBURG	0.45
		ROUTE TOTAL	0.45
MD769C	16-048S	MD201 S OF BLADENSBURG - MD201 IN BLADENSBURG	1.05
		ROUTE TOTAL	1.05
MD769D	16-048S	RD END W OF B & W PARKWAY - MD0201 NEAR W CI/L OF CHEVERLY	0.30
		ROUTE TOTAL	0.30
MD971	16-108S	MD0714 N OF ANDREWS AFB - RD END OF MD 4 NEAR IS 495	0.15
		ROUTE TOTAL	0.15
MD972A	16-090S	MD458 - MD48US @ DISTRICT HEIGHTS	0.43
		ROUTE TOTAL	0.43
MD973B	16-092S	MD459 W OF CHEVERLY - ROAD END W SIDE B&O RR	0.06
		ROUTE TOTAL	0.06
MD974	16-144S	RD END S OF BELVERDERE RD - MD0556	0.10
		ROUTE TOTAL	0.10
MD976A	16-035S	US0301 S BOUND LANE - RD END N OF ROSARYVILLE RD	0.22
		ROUTE TOTAL	0.22
MD976B	16-034S	CROSSOVER ON US 301 S OF MD 214 - N BOUND LANE OF US 301	0.22
		ROUTE TOTAL	0.22
MD977F	16-050S	RD END S OF MD 214 - RD END N OF MD 214	0.50
		ROUTE TOTAL	0.50

AS OF JULY 1973

PRINCE GEORGES COUNTY

PAGE 11

ROUTE NUMBER	CONTROL SECTION	DESCRIPTION OF CONTROL SECTION	MILEAGE
MD978A	16-064S	MD214 W OF HALL - MD214 E OF HALL	0.67
		ROUTE TOTAL	0.67
MD978B	16-064S	MD0214 - US0301 N BOUND LANE	0.53
MD978B	16-065S	US0301 N BOUND LANE - MD0214	0.36
		ROUTE TOTAL	0.89
MD979	16-182S	US1/SB LANE/ - US1 /NB LANE/ IN LAUREL	0.06
		ROUTE TOTAL	0.06
MD997	16-210S	CD3049 BROCK BRIDGE RD - MD0197 FORT MEADE RD	0.10
		ROUTE TOTAL	0.10
US 1	16-185R	INTERCHANGE RAMPS AT MD193	1.05
		ROUTE TOTAL	1.05
US 1AL	16-181R	INTERSECTION SPURS @ MD450	0.24
		ROUTE TOTAL	0.24
MD 4	16-192R	INTERCHANGE RAMPS @ MD4 & US301	1.34
MD 4	16-197R	INTERCHANGE RAMPS @ MD4 & MD223	1.27
MD 4	16-191R	INTERCHANGE RAMPS @ MD4 & WATER STREET	0.74
MD 4	16-198R	INTERCHANGE RAMPS BETWEEN MD4 & MD408	0.69
MD 4	16-190R	INTERCHANGE RAMPS @ MD4 & OLD CRAIN HGH	0.51
		ROUTE TOTAL	4.55
MD 5	16-214R	INTERCHANGE RAMPS AT MD 414	1.34
		ROUTE TOTAL	1.34

AS OF JULY 1973

PRINCE GEORGES COUNTY

PAGE 12

ROUTE NUMBER	CONTROL SECTION	DESCRIPTION OF CONTROL SECTION	MILEAGE
US 50	16-133R	INTERCHANGE RAMPS @ MD704	1.83
US 50	16-180R	INTERCHANGE RAMPS @ MD202	1.56
US 50	16-032R	INTERCHANGE RAMPS @ US301 & MD3	1.46
US 50	16-179R	INTERCH. RAMPS @ ARDMORE & ARDWICK RDS	1.07
		ROUTE TOTAL	5.92
IS 95	16-208R	RAMPS AT MD0198	7.79
IS 95	16-206R	RAMPS AT IS0495	5.96
IS 95	16-207R	RAMPS AT MD0212	4.99
		ROUTE TOTAL	18.74
MD193	16-177R	INTERCHANGE RAMPS @ MD193 & B-W PKWAY	0.68
MD193	16-120R	MD193 TO ADELPHI RD	0.08
		ROUTE TOTAL	0.76
MD193A	16-176R	MD193A TO BALTIMORE-WASHINGTON PKY	0.43
		ROUTE TOTAL	0.43
MD198	16-045R	US1 SOUTH BOUND TO MD198 EAST BOUND	0.76
MD198	16-099R	MD198 EAST BOUND TO US1 SOUTH BOUND	0.16
		ROUTE TOTAL	0.92
MD201	16-130R	INTERCHANGE RAMPS @ MD201 & US50	1.88
MD201	16-145R	INTERCHANGE RAMPS @ MD201 & MD450	0.18
		ROUTE TOTAL	2.06
MD210	16-124R	SERVICE RDS ALONG MD210	5.64
		ROUTE TOTAL	5.64

AS OF JULY 1973

PRINCE GEORGES COUNTY

PAGE 13

ROUTE NUMBER	CONTROL SECTION	DESCRIPTION OF CONTROL SECTION	MILEAGE
US301	16-153R	INTERCHANGE RAMPS @ US301 & MD214	1.02
		ROUTE TOTAL	1.02
MD408	16-015R	MD4 WBL TO MD408	0.51
		ROUTE TOTAL	0.51
MD410	16-128R	MD500 TO MD410	0.25
		ROUTE TOTAL	0.25
MD414	16-087R	BONITO ST TO ANDOVER PL	0.07
		ROUTE TOTAL	0.07
MD430	16-088R	RAMPS AT MD0193	0.44
		ROUTE TOTAL	0.44
IS495	16-163R	INTERCHANGE RAMPS @ I-495 & B-W PKWY	2.48
IS495	16-165R	INTER RAMPS @ I-495&US50 JOHN HANSON HW	1.93
IS495	16-169R	INTERCHANGE RAMPS @ I-495 & MD4	1.92
IS495	16-174R	INTERCHANGE RAMPS @ I-495 & I-295	1.91
IS495	16-161R	INTERCHANGE RAMPS @ I-495 & US1	1.87
IS495	16-171R	INTERCHANGE RAMPS @ I-495 & MD5	1.86
IS495	16-168R	INTERCHANGE RAMPS @ I-495 & MD214	1.80
IS495	16-173R	INTERCHANGE RAMPS @ I-495 & MD210	1.72
IS495	16-162R	INTERCHANGE RAMPS @ I-495 & MD201	1.61
IS495	16-167R	INTERCHANGE RAMPS @ I-495 & MD202	1.37
IS495	16-164R	INTERCHANGE RAMPS @ I-495 & MD450	1.20
IS495	16-170R	INTERCHANGE RAMPS @ I-495 & SUITLAND RD	0.46

AS OF JULY 1973

PRINCE GEORGES COUNTY

PAGE 14


ROUTE NUMBER	CONTROL SECTION	DESCRIPTION OF CONTROL SECTION	MILEAGE
IS495	16-172R	INTERCHANGE RAMPS @ I-495 & MD414	0.44
IS495	16-170R	INTERCH. RAMPS @ I-495&FORESTVILLE RD	0.31
		ROUTE TOTAL	20.88
MD556	16-116R	MD556 TO MD202	0.09
		ROUTE TOTAL	0.09
MD637	16-101R	MD5 TO MD637	0.03
		ROUTE TOTAL	0.03
MD704	16-215R	RAMPS AT MD 202	2.04
		ROUTE TOTAL	2.04
MD769C	16-048R	SPURS AT MD769C	0.23
		ROUTE TOTAL	0.23
MD963	16-105R	HILL RD-END SRC MAINT/E SIDE OF MD704/	0.07
		ROUTE TOTAL	0.07
MD964	16-183R	RD END - RFD TOP RD /W SIDE MD212/	0.10
		ROUTE TOTAL	0.10
MD967	16-139R	END OF PARKING LOT-COLEBROOK DR/W MD5	0.17
		ROUTE TOTAL	0.17
MD967A	16-139R	MD 5 TO MD 414	0.97
		ROUTE TOTAL	0.97

AS OF JULY 1973

PRINCE GEORGES COUNTY

PAGE 15

ROUTE NUMBER	CONTROL SECTION	DESCRIPTION OF CONTROL SECTION	MILEAGE
MD967B	16-139R	BEG SRC MAINT-MD5 /WEST SIDE OF MD5/	0.36
		ROUTE TOTAL	0.36
MD967C	16-139R	KEPPLER RD-LONGVIEW RD/WEST SIDE OF MD5	0.14
		ROUTE TOTAL	0.14
MD967D	16-139R	SCHULTZ RD-RD END/W SIDE MD5/N OF MD223	0.10
		ROUTE TOTAL	0.10
MD968	16-178R	MD193- NAT GUARD ARMORY IN GREENBELT	0.06
		ROUTE TOTAL	0.06
MD976	16-031R	MD3-MD3 S OF PRIEST BRIDGE/E SIDE MD3	0.30
		ROUTE TOTAL	0.30
MD976C	16-034R	US301-RD END/NORTH OF WESTERN BRANCH/	0.15
		ROUTE TOTAL	0.15
MD977G	16-213R	SERVICE RD FROM RAM 8 TO ROAD END	0.13
		ROUTE TOTAL	0.13
MD978A	16-064R	MD978A TO END	0.10
		ROUTE TOTAL	0.10
MD980	16-193R	MD4 GREEN LANDING RD/-END SRC MAINT	0.56
		ROUTE TOTAL	0.56
		MAINLINE COUNTY TOTAL	351.53
		NON-MAINLINE COUNTY TOTAL	71.04



AS OF JULY 1973

QUEEN ANNES COUNTY

PAGE 1

ROUTE NUMBER	CONTROL SECTION	DESCRIPTION OF CONTROL SECTION	MILEAGE
MD 8	17-047S	ROAD END AT ROMANCOKE - OLD MATAPEAKE FERRY RD	5.77
MD 8	17-023S	OLD MATAPEAKE FERRY RD - MD 759C	2.08
MD 8 TLL	17-054S	MD 759C - MD 759B	0.46
		ROUTE TOTAL	8.31
MD 18A	17-019S	BEGIN SRC MAINT AT LOVE POINT - US50 WEST OF CHESTER	4.89
		ROUTE TOTAL	4.89
MD 18B	17-018S	US0050 THE OCEAN GATEWAY - US0050 W OF KENT NARROWS CD0187 AHEAD	2.18
		ROUTE TOTAL	2.18
MD 18C	17-017S	US0050 E OF KENT NARROWS - MD0456B S OF QUEENSTOWN	5.50
MD 18C	17-016S	MD0456B S OF QUEENSTOWN - MD0213 IN CENTERVILLE	6.88
		ROUTE TOTAL	12.38
MD 18D	17-018S	MD0018B NO NAME - RD END E OF MD0018B	0.36
		ROUTE TOTAL	0.36
MD 19	17-048S	MD0213 N OF CHURCH HILL - MD0300 N OF CHURCH HILL	0.47
MD 19	17-007S	MD0300 N OF CHURCH HILL - MD0019A IN CHURCH HILL	0.58
MD 19	17-020S	MD0019A IN CHURCH HILL - MD0313 AT ENGLSIDE	7.62
		ROUTE TOTAL	8.67
MD 19A	17-007S	MD0213 SW OF CHURCH HILL - MD0019 IN CHURCH HILL	0.49
		ROUTE TOTAL	0.49
US 50 TLL	17-043P	AA CD/L - BEG SRC MAINT E OF COX CREEK	4.54
US 50	17-001P	BEG SRC MAINT E OF COX CREEK - US0301 AT QUEENSTOWN INTERCHANGE	7.39

AS OF JULY 1973

QUEEN ANNES COUNTY

PAGE 2

ROUTE NUMBER	CONTROL SECTION	DESCRIPTION OF CONTROL SECTION	MILEAGE
US 50	17-003P	US0301 AT QUEENSTOWN INTERCHANGE - MD0213 AT MD0662	5.51
US 50	17-004P	MD0213 AT MD0662 - TAL CO/L	1.50
ROUTE TOTAL			18.94
MD213	17-005P	US0050 N OF WYE MILLS - US0301	4.43
MD213	17-005S	US0301 - S CI/L CENTREVILLE	1.20
MD213	17-006S	S CI/L CENTREVILLE - N CI/L CENTREVILLE	2.11
MD213	17-007S	N CI/L CENTREVILLE - MD0019A SW OF CHURCH HILL	7.33
MD213	17-055S	MD0019A SW OF CHURCH HILL - MD0019 NW OF CHURCH HILL	1.33
MD213	17-048S	MD0019 NW OF CHURCH HILL - KENT CO/L	5.87
ROUTE TOTAL			22.27
MD290	17-024S	MD300 AT DUDLEY CORNERS - K&QA COUNTY LINE	4.83
ROUTE TOTAL			4.83
MD300	17-009S	MD0213 N OF CHURCH HILL - DELAWARE ST/L	13.65
ROUTE TOTAL			13.65
US301 TLL	17-043P	ANNE ARUNDEL CO/L - BEG SRC E OF COX CREEK SEE US0050	0.00
US301	17-001P	BEG SRC E OF COX CREEK - US0050 OCEAN GATEWAY SEE US0050	0.00
US301	17-040P	US0050 OCEAN GATEWAY - MD0213 WYE MILLS CENTREVILLE RD	5.82
US301	17-041P	MD0213 WYE MILLS CENTREVILLE RD - MD0305 HOPE RD	4.58
US301	17-042P	MD0305 HOPE RD - KENT CO/L	17.31
ROUTE TOTAL			27.71
MD302	17-025S	US301 - MD313 IN BARCLAY	3.49
MD302	17-026S	MD313 IN BARCLAY - CO&QA COUNTY LINE	4.29

AS OF JULY 1973

QUEEN ANNES COUNTY

PAGE 3

ROUTE NUMBER	CONTROL SECTION	DESCRIPTION OF CONTROL SECTION	MILEAGE
		ROUTE TOTAL	7.78
MD303	17-014S	QUEEN ANNE/TALBOT CO/L - MD0404	0.42
		ROUTE TOTAL	0.42
MD304	17-044S	CD0142 SPIDER WEB RD - NW CI/L CENTREVILLE	2.44
MD304	17-029S	SE CI/L CENTREVILLE - MD0481 RUTHSBURG RD	6.07
MD304	17-049S	MD0481 RUTHSBURG RD - CAROLINE CO/L	4.76
		ROUTE TOTAL	13.27
MD305	17-030S	MD213 IN CENTREVILLE - END SRC MAINT AT HOPE	5.15
		ROUTE TOTAL	5.15
MD309	17-015S	QA&T COUNTY LINE - NEIGHBORS ROAD AT STARR	5.24
MD309	17-027S	NEIGHBORS ROAD AT STARR - MD213	3.97
		ROUTE TOTAL	9.21
MD313	17-012S	CO&QA COUNTY LINE - MD19 AT INGLESIDE	1.95
MD313	17-011S	MD19 AT INGLESIDE - MD300 IN SUDLERSVILLE	6.81
MD313	17-010S	MD300 IN SUDLERSVILLE - MD544	3.83
MD313	17-010S	MD544 - K&QA COUNTY LINE	2.29
		ROUTE TOTAL	14.88
MD404	17-031S	US0050 OCEAN GATEWAY - QA/T CO/L	1.40
MD404	17-000S	QA/T CO/L - QA&T COUNTY LINE	0.00
MD404	17-013P	QA&T COUNTY LINE - CO&QA COUNTY LINE	1.48
		ROUTE TOTAL	2.88

AS OF JULY 1973

QUEEN ANNES COUNTY

PAGE 4


ROUTE NUMBER	CONTROL SECTION	DESCRIPTION OF CONTROL SECTION	MILEAGE
MD405	17-032S	MD 304 - MD 19 NEAR CHURCH HILL	8.67
		ROUTE TOTAL	8.67
MD456A	17-033S	US50 - MD18C IN QUEENSTOWN	1.21
		ROUTE TOTAL	1.21
MD456B	17-033S	MD18C - MD456A IN QUEENSTOWN	0.70
		ROUTE TOTAL	0.70
MD481	17-034S	MD309 - MD304 AT RUTHSBURG	5.14
		ROUTE TOTAL	5.14
MD544	17-035S	MD213 S OF CHESTERTOWN - MD290 SOUTH OF CRUMPTON	7.04
MD544	17-036S	MD290 SOUTH OF CRUMPTON - US301	2.32
MD544	17-036S	US301 - MD313	0.20
		ROUTE TOTAL	9.56
MD552	17-037S	BEG SRC MAINT AT DOMINION - US 50 AT CHESTER	2.29
		ROUTE TOTAL	2.29
MD662	17-038S	MD404 AT WYE MILLS - US0050 N OF WYE MILLS	0.82
		ROUTE TOTAL	0.82
MD759B	17-045S	RD END N OF US 50 AT STEVENSVILLE - MD0018A AT STEVENSVILLE	0.37
		ROUTE TOTAL	0.37
MD759C	17-045S	MD8 - ROAD END SOUTH OF US50	0.24
		ROUTE TOTAL	0.24

AS OF JULY 1973

QUEEN ANNES COUNTY

PAGE 5

ROUTE NUMBER	CONTROL SECTION	DESCRIPTION OF CONTROL SECTION	MILEAGE
MD802	17-022S MD8	MD8 AT NORMANS	1.03
		ROUTE TOTAL	1.03
MD836A	17-046S MD0213	MD0213 NORTH OF CENTREVILLE	0.17
		ROUTE TOTAL	0.17
MD837	17-050S MD300	MD 313 IN SUDLERSVILLE	0.12
		ROUTE TOTAL	0.12
MD838	17-051S CD0156	BACK - CD0156 WYE ISLAND RD AHEAD	0.13
		ROUTE TOTAL	0.13
MD 18A	17-019R	US50 TO MD18A	0.30
		ROUTE TOTAL	0.30
MD 18C	17-017R MD0018C	TO RD END AT KENT NARROWS	0.15
		ROUTE TOTAL	0.15
US301	17-053R	INTERCHANGE RAMPS AT MD290	0.40
		ROUTE TOTAL	0.40
MD404	17-031R US50 EBL	TO MD404	0.08
		ROUTE TOTAL	0.08
MD456A	17-033R US50 WBL	TO MD456A	0.10
		ROUTE TOTAL	0.10
MD835	17-052R MD18C	- SEWARD MARINA RD CD185	0.50
		ROUTE TOTAL	0.50
MAINLINE COUNTY TOTAL			208.72
NON-MAINLINE COUNTY TOTAL			1.53



AS OF JULY 1973

ST. MARYS COUNTY

PAGE 1

ROUTE NUMBER	CONTROL SECTION	DESCRIPTION OF CONTROL SECTION	MILEAGE
MD 5	18-013S	BEG ST MAINT AT POINT LOOKOUT - CO0409 SCOTLAND BEACH RD	2.96
MD 5	18-012S	CO0409 SCOTLAND BEACH RD - MD0235 THREE NOTCH RD	3.96
MD 5	18-057S	MD0235 THREE NOTCH RD - MD0584	6.26
MD 5	18-057S	MD0584 - MD0246 GREAT MILLS LEXINGTON PARK RD	6.16
MD 5	18-006S	MD0246 GREAT MILLS LEXINGTON PARK RD - MD0244 BEAVUE RD	7.58
MD 5	18-005S	MD0244 BEAVUE RD - MD0943	3.54
MD 5	18-004S	MD0943 - MD0242 COLTON POINT RD	5.79
MD 5	18-003S	MD0242 COLTON POINT RD - MD0235 THREE NOTCH RD	4.71
MD 5	18-002P	MD0235 THREE NOTCH RD - MD0006 LA PLATA NEW MARKET RD	4.53
MD 5	18-001P	MD0006 LA PLATA NEW MARKET RD - ST MARYS AND CHARLES CO/L	2.51
		ROUTE TOTAL	48.00
MD 6	18-008S	CH&SM COUNTY LINE - MD5 AT NEW MARKET	1.19
MD 6	18-014S	MD5 AT NEW MARKET - MD235 AT TURNER	8.43
		ROUTE TOTAL	9.62
MD234	18-058S	CH&SM COUNTY LINE - MD238 AT CHAPTICO	4.92
MD234	18-059S	MD238 AT CHAPTICO - MD242 AT CLEMENTS	4.24
MD234	18-022S	MD242 AT CLEMENTS - MD5 NW OF LEONARNTOWN	3.50
		ROUTE TOTAL	12.66
MD235	18-055S	MD 5 @ RIDGE - MD 712 @ HERMANVILLE	9.90
MD235	18-017S	MD 712 @ HERMANVILLE - MD 246 @ LEXINGTON PARK	2.09
MD235	18-010P	MD 246 @ LEXINGTON PARK - MD 245 @ HOLLYWOOD	8.81
MD235	18-009P	MD 245 @ HOLLYWOOD - MD 5 SE OF MECHANICSVILLE	9.97
		ROUTE TOTAL	30.77

AS OF JULY 1973

ST. MARYS COUNTY

PAGE 2

ROUTE NUMBER	CONTROL SECTION	DESCRIPTION OF CONTROL SECTION	MILEAGE
MD236	18-020S	MD234 @ BUDDS CREEK - RYCEVILLE RD	2.63
MD236	18-019S	RYCEVILLE RD - MD5 @ NEW MARKET	3.65
		ROUTE TOTAL	6.28
MD238	18-023S	MD0242 AT MILESTOWN - MD0234 AT CHAPTICO	7.25
MD238	18-016S	MD0234 AT CHAPTICO - MD0005 AT HELEN	3.71
		ROUTE TOTAL	10.96
MD239	18-024S	BEG SRC MAINT @ BUSHWOOD WHARF - MD242	1.64
		ROUTE TOTAL	1.64
MD242	18-028S	CD0141 BEACH RD - MD0470 OAKLEY RD	7.00
MD242	18-027S	MD0470 OAKLEY RD - MD0234 AT CLEMENTS	1.93
MD242	18-026S	MD0234 AT CLEMENTS - MD0005 AT MORGANZA	4.01
		ROUTE TOTAL	12.94
MD242A	18-053S	MD0242 - MD0005	0.10
		ROUTE TOTAL	0.10
MD243	18-029S	RD END E UF CD0165 - MD0943	4.49
MD243	18-061S	MD0943 - MD0005 WALDORF LEONARDTOWN RD	0.17
		ROUTE TOTAL	4.66
MD244	18-030S	MD0005 - MD0249	10.55
MD244	18-056S	MD0249 - MD0249 SEE MD0249	0.00
MD244	18-031S	MD0249 - CD0302 FROG MARSH RD AHD	2.89
		ROUTE TOTAL	13.44

AS OF JULY 1973

ST. MARYS COUNTY

PAGE 3

ROUTE NUMBER	CONTROL SECTION	DESCRIPTION OF CONTROL SECTION	MILEAGE
MD245	18-032S	MD5 IN LEONARDTOWN - MD235 AT HOLLYWOOD	5.36
MD245	18-033S	MD235 AT HOLLYWOOD - END SRC MAINT	2.30
		ROUTE TOTAL	7.66
MD246	18-011S	MD0005 AT GREAT MILLS - MD0235	3.31
MD246	18-011S	MD0235 - END MAINT AT PATUXENT NAVAL STA	0.08
		ROUTE TOTAL	3.39
MD247	18-034S	MD5 AT LOVEVILLE - ALBERTWOOD RD NEAR OAKVILLE	2.94
		ROUTE TOTAL	2.94
MD249	18-036S	CD0327 THOMPSON RD BACK - MD0498 AT PINEY PT	2.43
MD249	18-056S	MD0498 AT PINEY PT - MD0005 AT CALLAWAY	7.44
		ROUTE TOTAL	9.87
MD252	18-037S	BEG SRC MAINT @ POTOMAC - MD5 @ RIDGE	1.72
		ROUTE TOTAL	1.72
MD326	18-038S	ROAD END @ BRETON BAY - MD5 IN LEONARDTOWN	0.32
		ROUTE TOTAL	0.32
MD470	18-042S	MD242 NORTH OF AVENUE - MD242 SOUTH OF DYNARD	3.78
		ROUTE TOTAL	3.78
MD471	18-044S	MD5 - END SRC MAINT AT JARBOESVILLE RUN	1.02
		ROUTE TOTAL	1.02
MD472	18-045S	MD235 AT OAKVILLE - END SRC MAINT AT SANDGATES	2.59
		ROUTE TOTAL	2.59

AS OF JULY 1973

ST. MARYS COUNTY

PAGE 4

ROUTE NUMBER	CONTROL SECTION	DESCRIPTION OF CONTROL SECTION	MILEAGE
MD489	18-054S	MD5 AT PARK HALL - MD235	1.29
		ROUTE TOTAL	1.29
MD498	18-046S	CD0323 LIGHTHOUSE RD - MD249 @ PINEY POINT	0.96
		ROUTE TOTAL	0.96
MD520	18-048S	BEG SRC MAINT @ WHITES NECK POINT - MD239	2.64
		ROUTE TOTAL	2.64
MD574	18-049S	MD235 - END SRC MAINT AT CLARKS LANDING	1.34
		ROUTE TOTAL	1.34
MD584	18-050S	MD5 - MD5 AT ST MARYS CITY	0.41
		ROUTE TOTAL	0.41
MD712	18-052S	MD235 AT HERMANVILLE - BACK GATE OF NAVAL AIR STATION	1.11
		ROUTE TOTAL	1.11
MD860	18-018S	MD235 SOUTHEAST OF LEXINGTON PARK - MD235 SOUTHEAST OF LEXINGTON PARK	1.36
		ROUTE TOTAL	1.36
MD861A	18-035S	MD249 - MD249/WEST SIDE MD249&SOUTH OF MD244	0.28
		ROUTE TOTAL	0.28
MD861B	18-035S	MD249 - MD249/WEST SIDE MD249 AT TALL TIMBERS/	0.51
		ROUTE TOTAL	0.51
MD861C	18-035S	MD249 - MD249/E SIDE MD249 S OF TALL TIMBERS/	0.35
		ROUTE TOTAL	0.35

AS OF JULY 1973

ST. MARYS COUNTY

PAGE 5

ROUTE NUMBER	CONTROL SECTION	DESCRIPTION OF CONTROL SECTION	MILEAGE
MD861D	18-035S	RD END S OF C00316 - RD END N OF C00316	0.24
		ROUTE TOTAL	0.24
MD863	18-007S	BAUER RD - RD END/W OF MD5 SE OF ST MARYS CITY/	0.06
		ROUTE TOTAL	0.06
MD863B	18-007S MD0005 383	N OF RIDGE - RD END S OF WHITAKER RD CO	0.36
		ROUTE TOTAL	0.36
MD868E	18-015S	MD234 - ROAD END/S SIDE MD234 E OF BRENT DAVIS	0.17
		ROUTE TOTAL	0.17
MD868F	18-021S	ROAD END WEST OF MD238 @ CHAPTICO - MD234	0.57
		ROUTE TOTAL	0.57
MD868G	18-015S	MD0236 - RD END E OF MD0236	0.07
		ROUTE TOTAL	0.07
MD868H	18-015S	RD END N OF SPUR TO MD0234 - RD END S OF SPUR TO MD0234	0.40
		ROUTE TOTAL	0.40
MD868J	18-015S	RD END S OF SPUR TO MD0234 - RD END N OF SPUR TO MD0234	0.23
		ROUTE TOTAL	0.23
MD868K	18-015S	MD0234 - RD END W OF MD0234	0.25
		ROUTE TOTAL	0.25
MD943	18-029S	MD0243 CUMPTON RD - MD0005 WALDORF LEONARDTOWN RD	0.18
		ROUTE TOTAL	0.18

AS OF JULY 1973

ST. MARYS COUNTY

PAGE 6

ROUTE NUMBER	CONTROL SECTION	DESCRIPTION OF CONTROL SECTION	MILEAGE
MD234	18-022R	SPURS AT MD5	0.09
		ROUTE TOTAL	0.09
MD238	18-016R	MD0238 TO MD0005	0.11
		ROUTE TOTAL	0.11
MD246	18-011R	MD0246 TO MD0005	0.16
		ROUTE TOTAL	0.16
MD860	18-018R	SPURS AT MD860	0.19
		ROUTE TOTAL	0.19
MD861A	18-035R	MD861A TO ROAD END	0.06
		ROUTE TOTAL	0.06
MD861B	18-035R	MD861B TO ROAD END	0.07
		ROUTE TOTAL	0.07
MD861D	18-035R	CONNECTOR TO MD0249	0.04
		ROUTE TOTAL	0.04
MD863A	18-060R	MD5-MD5 N OF NEW MARKET/E SIDE OF MD5	0.17
		ROUTE TOTAL	0.17
MD868H	18-015R	CONNECTOR TO MD0234	0.07
		ROUTE TOTAL	0.07
MD868J	18-015R	CONNECTOR TO MD0234	0.03
		ROUTE TOTAL	0.03
MAINLINE COUNTY TOTAL			197.14
NON-MAINLINE COUNTY TOTAL			0.99

AS OF JULY 1973

SOMERSET COUNTY

PAGE 1

ROUTE NUMBER	CONTROL SECTION	DESCRIPTION OF CONTROL SECTION	MILEAGE
US 13	19-039P	S&WD COUNTY LINE - MD413 AT WESTOVER	8.48
US 13	19-038P	MD413 AT WESTOVER - MD363 WEST OF PRINCESS ANNE	4.94
US 13	19-037P	MD363 WEST OF PRINCESS ANNE - MD675 NORTH OF PRINCESS ANNE	1.98
US 13	19-036P	MD675 NORTH OF PRINCESS ANNE - S&WI COUNTY LINE	4.88
		ROUTE TOTAL	20.28
MD357	19-006S	BEGIN SRC MAINT SOUTHEAST OF MARION - END SRC MAINT NORTHWEST OF MARION	1.57
		ROUTE TOTAL	1.57
MD358	19-009S	MD0380 - S LIMITS OF CRISFIELD	0.56
MD358	19-007S	N CORP LIMITS OF CRISFIELD - CO0128 AHEAD	0.76
		ROUTE TOTAL	1.32
MD360	19-011S	CO0262 BACK S OF SACKERTOWN - MD0358	0.68
		ROUTE TOTAL	0.68
MD361	19-012S	BEGIN SRC MAINT WEST OF UPPER FAIRMOUNT - MD413 SOUTH OF WESTOVER	5.62
		ROUTE TOTAL	5.62
MD362	19-013S	BEGIN SRC MAINT @ BOBTOWN RD - MD675 NORTH OF PRINCESS ANNE	6.23
		ROUTE TOTAL	6.23
MD363	19-016S	RD END AT DEAL IS - RILEY ROBERTS RD AT DAMES QUARTER	6.76
MD363	19-015S	RILEY ROBERTS RD AT DAMES QUARTER - MD627 S OF VENTON	6.33
MD363	19-014S	MD627 S OF VENTON - END SRC MAINT @ MANSION AVE	5.23
		ROUTE TOTAL	18.32
MD364	19-017S	MD675A WEST OF POCOMOKE CITY - S&WD COUNTY LINE	2.81

AS OF JULY 1973

SOMERSET COUNTY

PAGE 2

ROUTE NUMBER	CONTROL SECTION	DESCRIPTION OF CONTROL SECTION	MILEAGE
		ROUTE TOTAL	2.81
MD380	19-018S	BEGIN SRC MAINT @ APE HOLE RD - EAST LIMITS CRISFIELD	1.56
		ROUTE TOTAL	1.56
MD388	19-019S	MD0675 SOMERSET AVE IN PRINCESS ANNE - CD0217 W POST OFFICE RD END SHA MAINT	2.38
		ROUTE TOTAL	2.38
MD413	19-035S	BEG SRC MAINT AT DOCK ST - NORTH LIMITS CRISFIELD	1.53
MD413	19-004S	NORTH LIMITS CRISFIELD - US13 NORTH OF WESTOVER	13.08
		ROUTE TOTAL	14.61
MD460	19-021S	BEG SRC MAINT AT NORTH LIMITS CRISFIELD - MD413	0.78
		ROUTE TOTAL	0.78
MD529	19-023S	MD0675 N OF PRINCESS ANNE - US0013 CD 25 LORETTO ALLEN RD AHEAD	2.59
MD529	19-000S	US0013 CD 25 LORETTO ALLEN RD AHEAD - WIC/SOM CD/L SEE CD0025	0.00
		ROUTE TOTAL	2.59
MD598	19-025S	SOUTH LMTS PRINCESS ANNE - MD675 IN PRINCESS ANNE	0.04
		ROUTE TOTAL	0.04
MD627	19-026S	BEGIN SRC MAINT AT ORIOLE BACK RD - MD363	2.48
		ROUTE TOTAL	2.48
MD667	19-029S	EAST LIMITS CRISFIELD - MD413 AT WARD	2.77
MD667	19-028S	MD413 AT WARD - MD357 AT MARION	3.78
MD667	19-027S	MD357 AT MARION - OLD WESTOVER-MARION RD @ HUDSON CORNER	3.84
MD667	19-020S	OLD WESTOVER-MARION RD @ HUDSON CORNER - US13 NW OF POCOMOKE CITY	7.22

AS OF JULY 1973

SOMERSET COUNTY

PAGE 3

ROUTE NUMBER	CONTROL SECTION	DESCRIPTION OF CONTROL SECTION	MILEAGE
		ROUTE TOTAL	17.61
MD673A	19-032S MD0413 - US0013	MD 920B AHEAD	0.53
		ROUTE TOTAL	0.53
MD675	19-002S	US 13 S OF PRINCESS ANNE - PRINCE WILLIAM ST IN PRINCESS ANNE	1.51
MD675	19-001S	PRINCE WILLIAM ST IN PRINCESS ANNE - US 13 N OF PRINCESS ANNE	1.88
		ROUTE TOTAL	3.39
MD675A	19-003S	S&WD COUNTY LINE @ POCOMOKE CITY - MD364	0.32
		ROUTE TOTAL	0.32
MD918	19-041S	MD 675 - MARYLAND COLLEGE GROUNDS	0.22
		ROUTE TOTAL	0.22
MD675	19-002R	MD675 TO US13	0.04
		ROUTE TOTAL	0.04
MD920	19-040R	US13-US13 AT SRC GARAGE S OF PR/ANNE	0.97
		ROUTE TOTAL	0.97
MD920A	19-040R	MD362-RD END/WEST SIDE US13/	0.42
		ROUTE TOTAL	0.42
MD920B	19-040R	US13-CAMP RD/NE OF WESTOVER/E SIDE US13	0.32
		ROUTE TOTAL	0.32
MD920C	19-040R	US13-RD END/WEST SIDEUS13/OPPOSITE C086	0.18
		ROUTE TOTAL	0.18

AS OF JULY 1973

SOMERSET COUNTY

PAGE 4

ROUTE NUMBER	CONTROL SECTION	DESCRIPTION OF CONTROL SECTION	MILEAGE
MD920D	19-040R	US13-RD END/EAST SIDE US13/	0.43
		ROUTE TOTAL	0.43
MD920E	19-040R	US13-RD END/WEST SIDE US13/	0.04
		ROUTE TOTAL	0.04
MD920F	19-040R	US13-RD END/NORTH SIDE US13 N OF CN195	0.08
		ROUTE TOTAL	0.08
MD920G	19-040R	MD920F - RD END/NORTH SIDE US13	0.09
		ROUTE TOTAL	0.09
MD920H	19-040R	US13 - RD END/SOUTH SIDE US13	0.09
		ROUTE TOTAL	0.09
MD920J	19-040R	US13-RD END/SOUTH SIDE OF US13	0.24
		ROUTE TOTAL	0.24
MD920K	19-040R	WALTER JOHNSON RD-RD END/EAST SIDE US13	0.18
		ROUTE TOTAL	0.18
MD920L	19-040R	MENNONITE CHURCH RD-RD END /W SIDE US13	0.84
		ROUTE TOTAL	0.84
MD920M	19-040R	RD END-WALTER JOHNSON RD-RD END/E US13	0.04
		ROUTE TOTAL	0.04
MD920N	19-040R	US13 - RD END/WEST OF US13	0.11
		ROUTE TOTAL	0.11

AS OF JULY 1973

SOMERSET COUNTY

PAGE 5

ROUTE NUMBER	CONTROL SECTION	DESCRIPTION OF CONTROL SECTION	MILEAGE
MD9200	19-040R	US13-RD END/WEST OF US13 AT COSTEN RD	0.12
		ROUTE TOTAL	0.12
MD920P	19-040R	US13-RD END/EAST SIDE OF US13	0.28
		ROUTE TOTAL	0.28
MD920Q	19-040R	US13-RD END/WEST SIDE US13	0.20
		ROUTE TOTAL	0.20
MD920R	19-040R	US13-RD END/EAST SIDE US13	0.06
		ROUTE TOTAL	0.06
MD920S	19-040R	US13-RD END/WEST SIDE OF US13	0.11
		ROUTE TOTAL	0.11
MD920T	19-040R	US13-RD END/WEST SIDE OF US13/N OF MD667	0.06
		ROUTE TOTAL	0.06
		MAINLINE COUNTY TOTAL	103.34
		NON-MAINLINE COUNTY TOTAL	4.90

AS OF JULY 1973

TALBOT COUNTY

PAGE 1

ROUTE NUMBER	CONTROL SECTION	DESCRIPTION OF CONTROL SECTION	MILEAGE
MD 33	20-028S	BEGIN SRC MAINT SOUTH OF TILGHMAN - MD579	10.99
MD 33	20-008S	MD579 - MD370 AT BLOOMFIELD	10.26
MD 33	20-009S	MD370 AT BLOOMFIELD - MD322 AT EASTON	1.73
MD 33	20-032S	MD322 AT EASTON - US50 NORTH OF EASTON	2.05
		ROUTE TOTAL	25.03
US 50	20-001P	MD0404 AT QA CO/L - MD0309	8.88
US 50	20-002P	MD0309 - S CORP LIMITS OF EASTON	5.11
US 50	20-003P	S CORP LIMITS OF EASTON - CHOPTANK RIVER BRIDGE	10.82
		ROUTE TOTAL	24.81
MD303	20-012S	MD0309	3.64
MD303	20-012S	TO MD0404ALIN QUEEN ANNE SEE MD0404AL	0.00
MD303	20-011S	MD0404ALIN QUEEN ANNE - TAL/QA CO/L	0.12
		ROUTE TOTAL	3.76
MD309	20-031S	US50 NORTH OF EASTON - QA&T COUNTY LINE	9.56
		ROUTE TOTAL	9.56
MD322	20-035S	US0050 OCEAN GATEWAY - MD0333 OXFORD EASTON RD	1.59
MD322	20-033S	MD0333 OXFORD EASTON RD - MD0033 EASTON CLAIBORNE RD	1.39
MD322	20-009S	MD0033 EASTON CLAIBORNE RD - MD0565B WASHINGTON ST	0.51
		ROUTE TOTAL	3.49
MD328	20-004S	US50 AT EASTON - CO&T COUNTY LINE	8.93
		ROUTE TOTAL	8.93
MD329	20-013S	MD33 WEST OF NEWCOMB - MD33 AT KIRKHAM	3.55

AS OF JULY 1973

TALBOT COUNTY

PAGE 2

ROUTE NUMBER	CONTROL SECTION	DESCRIPTION OF CONTROL SECTION	MILEAGE
		ROUTE TOTAL	3.55
MD331	20-014S	CAR AND TAL CO LINE - DOVER ST IN EASTON	4.47
		ROUTE TOTAL	4.47
MD333	20-017S	ROAD END IN OXFORD - MD565/S WASH ST/ IN EASTON	9.96
		ROUTE TOTAL	9.96
MD334	20-018S	RD END E OF TRED AVON RIVER - CORP/LM OF EASTON	0.80
		ROUTE TOTAL	0.80
MD370	20-019S	MD0033 AT BLOOMFIELD - CO0045 AHEAD END SHA MAINT	1.58
		ROUTE TOTAL	1.58
MD404	20-020S	QA&T COUNTY LINE - US50	1.07
MD404	20-006P	US50 - QA&T COUNTY LINE	4.82
		ROUTE TOTAL	5.89
MD404AL	20-021S	MD404 WEST OF QUEEN ANNE - CO&T COUNTY LINE	1.83
		ROUTE TOTAL	1.83
MD451	20-007S	MD0033 - RD END AT EASTERN BAY	1.75
		ROUTE TOTAL	1.75
MD451A	20-007S	MD0033 - MD0451	0.39
		ROUTE TOTAL	0.39
MD518	20-023S	MD0404AL IN QUEEN ANNES - QUEEN ANNE AND TALBOT CO LINE	0.06
MD518	20-023S	QUEEN ANNE AND TALBOT CO LINE - CO0122 AHEAD IN QUEEN ANNE CO	0.02

AS OF JULY 1973

TALBOT COUNTY

PAGE 3

ROUTE NUMBER	CONTROL SECTION	DESCRIPTION OF CONTROL SECTION	MILEAGE
		ROUTE TOTAL	0.08
MD565	20-0245	US0050 OCEAN GATEWAY AT TRAPPE - US0050 OCEAN GATEWAY EBL	5.90
		ROUTE TOTAL	5.90
MD565A	20-0165	MD0322 IN EASTON - MD0333 IN EASTON	1.29
MD565A	20-0265	MD0333 IN EASTON - MU0300 EARLE AVE END SRC MAINT	0.34
MD565A	20-0105	MD0322 BAY ST BEG SRC MAINT - MD0033 IN EASTON	1.41
		ROUTE TOTAL	3.04
MD579	20-0295	CU0210 BACK - MD0033	7.53
		ROUTE TOTAL	7.53
MD662A	20-0275	US50 N OF SKIPTON - MD404 @ WYE MILLS	3.02
		ROUTE TOTAL	3.02
MD662B	20-0275	US50 S OF SKIPTON - US50 N OF SKIPTON	2.18
		ROUTE TOTAL	2.18
MD662C	20-0275	US50 N OF EASTON - US50 S OF SKIPTON	4.72
		ROUTE TOTAL	4.72
MD840A	20-0225	MD0033 - RD END E OF CO 84 NEW RD	0.26
		ROUTE TOTAL	0.26
MD840B	20-0225	CD0083 MACKS LA AT MC DANIEL - RD END E OF MACKS LA	0.09
		ROUTE TOTAL	0.09
MD840C	20-0225	MD33 - MD33 AT SHERWOOD	0.44

AS OF JULY 1973

TALBOT COUNTY

PAGE 4

ROUTE NUMBER	CONTROL SECTION	DESCRIPTION OF CONTROL SECTION	MILEAGE
		ROUTE TOTAL	0.44
MD841	20-0255 CD0148	MAY PORT RD BEG SHA MAINT - MD0579	0.17
		ROUTE TOTAL	0.17
MD842	20-0305 MD331	- ROAD END AT CHOP TANK RIVER	0.09
		ROUTE TOTAL	0.09
MD322	20-035R	SPUR AT US0050 & MD0322	0.07
		ROUTE TOTAL	0.07
MD451	20-007R MD33 TO MD451		0.07
		ROUTE TOTAL	0.07
MD565	20-024R	SPUR TO US0050	0.18
		ROUTE TOTAL	0.18
MD839	20-034R MD565	AT N LIMITS OF EASTON - RD END	0.22
		ROUTE TOTAL	0.22
		MAINLINE COUNTY TOTAL	133.32
		NON-MAINLINE COUNTY TOTAL	0.54

AS OF JULY 1973

WASHINGTON COUNTY

PAGE 1

ROUTE NUMBER	CONTROL SECTION	DESCRIPTION OF CONTROL SECTION	MILEAGE
US 11	21-062S	WEST VIRGINIA ST/L - END POTOMAC RIVER BRIDGE	0.33
US 11	21-001S	E CI/L WILLIAMSPORT - S CI/L HAGERSTOWN	3.76
US 11	21-001S	S CI/L HAGERSTOWN - NORFOLK&WESTERN RR	0.43
US 11	21-002S	BEG SRC N OF FAIRVIEW RD - PENNSYLVANIA ST/L	4.05
		ROUTE TOTAL	8.57
MD 34	21-070S	BEG POTOMAC RIVER BRIDGE - US40ALT IN BOONSBORO	10.04
		ROUTE TOTAL	10.04
US 40	21-118S	ALLEGANY CO/L - BEG DUAL SECTIONNWOF MD 144WA	6.76
US 40	21-118P	BEG DUAL SECTIONNWOF MD 144WA - IS0070 US0040 N OF HANCOCK	4.09
US 40	21-101I	IS0070 US0040 N OF HANCOCK - IS0070 US0040 AT PARKHEAD SEE IS0070	0.00
US 40	21-009S	IS0070 US0040 AT PARKHEAD - MD0056 AT INDIAN SPRINGS	2.98
US 40	21-010S	MD0056 AT INDIAN SPRINGS - MILL ST IN CLEAR SPRINGS	4.52
US 40	21-011S	MILL ST IN CLEAR SPRINGS - CONOCOHEAGUE CREEK	4.37
US 40	21-012S	CONOCOHEAGUE CREEK - MD0063	2.68
US 40	21-085S	MD0063 - IS0081	2.77
US 40	21-093S	IS0081 - CANNON AVE IN HAGERSTOWN	2.18
US 40	21-014S	CANNON AVE IN HAGERSTOWN - ANTIETAM CREEK	0.94
US 40	21-015S	ANTIETAM CREEK - IS0070	2.42
US 40	21-016S	IS0070 - FREDERICK CO/L	6.26
		ROUTE TOTAL	39.97
US 40AL	21-017S	SOUTH LIMITS OF HAGERSTOWN - CORP/LM OF FUNKSTOWN	0.44
US 40AL	21-017S	CORP/LM OF FUNKSTOWN - MU0190 WESTSIDE AVE IN FUNKSTOWN	0.14
US 40AL	21-017S	MU0190 WESTSIDE AVE IN FUNKSTOWN - MU0010 N ANTIETAM ST IN FUNKSTOWN	0.13

AS OF JULY 1973

WASHINGTON COUNTY

PAGE 2

ROUTE NUMBER	CONTROL SECTION	DESCRIPTION OF CONTROL SECTION	MILEAGE
US 40AL	21-017S	MU0010 N ANTIETAM ST IN FUNKSTOWN - MU0030 E BALTO ST	0.17
US 40AL	21-017S	MU0030 E BALTO ST - IS0070	0.68
US 40AL	21-018S	IS0070 - N CORP/LM OF BOONSBORO	6.57
US 40AL	21-018S	N CORP/LM OF BOONSBORO - MD0034 IN BOONSBORO	0.58
US 40AL	21-019S	MD0034 IN BOONSBORO - FRED/WASH CO/L	2.47
		ROUTE TOTAL	11.18
MD 56	21-119S	US 40 - ERNSTVILLE RD AT BIG POOL	1.66
MD 56	21-029S	ERNSTVILLE RD AT BIG POOL - MD 68	7.90
		ROUTE TOTAL	9.56
MD 57	21-030S	US40 AT ST PAULS CHURCH - PENNA STATE LINE	4.92
		ROUTE TOTAL	4.92
MD 58	21-031S	MD 63 AT CEARFOSS - END SRC MAINT IN HAGERSTOWN	3.49
		ROUTE TOTAL	3.49
MD 60	21-020S	NORTHERN AVE IN HAGERSTOWN - BEGIN ANTIETAM CREEK BR	4.18
MD 60	21-068S	BEGIN ANTIETAM CREEK BR - MD418 AT LEITERSBURG	1.21
MD 60	21-069S	MD418 AT LEITERSBURG - PENNA STATE LINE	1.93
		ROUTE TOTAL	7.32
MD 62	21-033S	MD804B @ CHEWSVILLE - MD60 @ LEITERSBURG	3.94
		ROUTE TOTAL	3.94
MD 63	21-097S	MD0065 - CD0568 BAKERSVILLE RD	0.48
MD 63	21-097S	CD0568 BAKERSVILLE RD - MD0068 S OF CORP/LM OF WILLIMSPORT	6.29
MD 63	21-098S	MD0068 S OF CORP/LM OF WILLIMSPORT - IS0081 S OF WILLIAMSPORT SEE MD0068	0.00

AS OF JULY 1973

WASHINGTON COUNTY

PAGE 3

ROUTE NUMBER	CONTROL SECTION	DESCRIPTION OF CONTROL SECTION	MILEAGE
MD 63	21-099S	IS0081 S OF WILLIAMSPORT - MU0070 CONOCOCHAEQUE ST SEE MD0068	0.00
MD 63	21-080S	N CORP/LM OF WILLIAMSPORT - MD0058 AT CEARFOSS	7.24
MD 63	21-063S	MD0058 AT CEARFOSS - MD/PA ST/L	1.58
		ROUTE TOTAL	15.59
MD 64	21-067S	CORP/LM OF HAGERSTOWN - MD0077 FOXVILLE RD	7.48
MD 64	21-076S	MD0077 FOXVILLE RD - PA ST/L	5.33
		ROUTE TOTAL	12.81
MD 65	21-038S	MD34 @ SHARPSBURG - MD68 @ LAPPANS	6.73
MD 65	21-037S	MD68 @ LAPPANS - SOUTH LIMITS HAGERSTOWN	5.00
		ROUTE TOTAL	11.73
MD 66	21-040S	US0040ALAT BOONSBORO - US0040	4.30
MD 66	21-130S	US0040 - MD0064	6.11
MD 66	21-077S	MD0064 - SW LIMITS OF SMITHSBURG	0.77
MD 66	21-077S	N LMS OF SMITHSBURG - MD0064	1.09
		ROUTE TOTAL	12.27
MD 67	21-132S	US0340 - CD0619 YARROWSBURG RD	2.64
MD 67	21-133S	CD0619 YARROWSBURG RD - N OF MD 858J	1.42
MD 67	21-084S	N OF MD 858J - US0040AL	8.27
		ROUTE TOTAL	12.33
MD 68	21-065S	S CORP/LM OF CLEAR SPRING - MU0070 CONOCOCHAEQUE ST WILLIAMSPORT	7.12
MD 68	21-099S	S CORP/LM OF WILLIAMSPORT - IS0081 S OF WILLIAMSPORT	0.17
MD 68	21-098S	IS0081 S OF WILLIAMSPORT - MD0632	2.20

AS OF JULY 1973

WASHINGTON COUNTY

PAGE 4

ROUTE NUMBER	CONTRUL SECTION	DESCRIPTION OF CONTROL SECTION	MILEAGE
MD 68	21-042S	MD0632 - US0040ALN OF BOONSBORN	8.10
ROUTE TOTAL			17.59
IS 70	21-100I	PENNA AND MD STATE LINE - US0040 NATIONAL PIKE	0.63
IS 70	21-101I	US0040 NATIONAL PIKE - US0040 NATIONAL PIKE	8.63
IS 70	21-102I	US0040 NATIONAL PIKE - MD0068 CLEARSPRING RD	8.59
IS 70	21-103I	MD0068 CLEARSPRING RD - IS0081	8.18
IS 70	21-104I	IS0081 - MD0065 SHARPSBURG PIKE	3.45
IS 70	21-105I	MD0065 SHARPSBURG PIKE - US0040 BALTIMORE NATIONAL PIKE	2.62
IS 70	21-106I	US0040 BALTIMORE NATIONAL PIKE - MD0066 MAPLEVILLE RD	2.63
IS 70	21-107I	MD0066 MAPLEVILLE RD - WASHINGTON AND FREDERICK CO/L	4.11
ROUTE TOTAL			38.84
MD 77	21-079S	MD64 SE OF SMITHSBURG - F&W COUNTY LINE	3.10
ROUTE TOTAL			3.10
IS 81	21-121I	WEST VIRGINIA ST/L - MD0068	0.89
IS 81	21-122I	MD0068 - US0011 WILLIAMSPORT PIKE	1.48
IS 81	21-123I	US0011 WILLIAMSPORT PIKE - IS0070	1.28
IS 81	21-087I	IS0070 - US0040 BALTIMORE NATIONAL PIKE	3.23
IS 81	21-071I	US0040 BALTIMORE NATIONAL PIKE - PENNSYLVANIA ST/L	5.24
ROUTE TOTAL			12.12
MD 81	21-044S	F&W COUNTY LINE - END SRC MAINT AT FT RITCHIE	2.05
ROUTE TOTAL			2.05
MD144WA	21-013S	US40 E OF HUYETTS CROSSROADS - W LMTS HAGERSTOWN (END SECTION 1)	1.93

AS OF JULY 1973

WASHINGTON COUNTY

PAGE 5

ROUTE NUMBER	CONTROL SECTION	DESCRIPTION OF CONTROL SECTION	MILEAGE
		ROUTE TOTAL	1.93
MD144WB	21-004S	US40 W OF WOODMONT RD - US522 OVERPASS	3.47
MD144WB	21-005S	US522 OVERPASS - TERRACE STREET IN HANCOCK	1.13
MD144WB	21-006S	TERRACE STREET IN HANCOCK - I70 EAST OF HANCOCK	1.18
		ROUTE TOTAL	5.78
MD180	21-023S	US0340 N OF SANDY HOOK BR - US0340 AND MD 858 I	1.48
		ROUTE TOTAL	1.48
MD340	21-095S	US0340 - C00626 SANDY HOOK RD	0.09
		ROUTE TOTAL	0.09
US340	21-024P	VIRGINIA ST/L - END SANDY HOOK BRIDGE	0.43
US340	21-095P	END SANDY HOOK BRIDGE - FREDERICK CO/L	1.88
		ROUTE TOTAL	2.31
MD418	21-074S	MD60 AT LEITHERSBURG - MD64 AT RINGGOLD	2.81
MD418	21-075S	MD64 AT RINGGOLD - PENNA STATE LINE	1.88
		ROUTE TOTAL	4.69
MD491	21-066S	MD64 EAST OF SMITHSBURG - F&W COUNTY LINE	4.78
		ROUTE TOTAL	4.78
MD494	21-050S	MD57 - MD63 AT CEARFOSS	6.04
		ROUTE TOTAL	6.04
US522	21-026S	BEGIN POTOMAC RIVER BRIDGE IN WEST VA - I-70 IN HANCOCK	1.38
		ROUTE TOTAL	1.38

AS OF JULY 1973

WASHINGTON COUNTY

PAGE 6

ROUTE NUMBER	CONTRL SECTION	DESCRIPTION OF CONTROL SECTION	MILEAGE
MD615	21-081S	BEG SRC MAINT - WESTERLY CONNECTION TO I-70	1.85
MD615	21-052S	WESTERLY CONNECTION TO I-70 - PENNA ST LINE	2.50
		ROUTE TOTAL	4.35
MD632	21-078S	MD63 AT DOWNSVILLE - END SRC MAINT IN HAGERSTOWN	6.68
		ROUTE TOTAL	6.68
MD735	21-061S	MU0170 HIGH ST IN HANCOCK BACK - US0522 AHD AT JACKSON ST	0.09
		ROUTE TOTAL	0.09
MD741	21-072S	RD END SW OF US 40 AL - US0040AL S OF FUNKSTOWN	0.10
		ROUTE TOTAL	0.10
MD767	21-073S	MD62 NORTH OF CHEWSVILLE - BEARDS CHURCH ROAD	0.21
		ROUTE TOTAL	0.21
MD804A	21-035S	MD64 AT CAVETOWN - MD66	0.33
		ROUTE TOTAL	0.33
MD804B	21-035S	MD64 - MD64 AT CHEWSVILLE	0.98
		ROUTE TOTAL	0.98
MD805A	21-021S	MD60 W OF LEITERSBURG - MD60 N OF LEITERSBURG	0.95
		ROUTE TOTAL	0.95
MD805B	21-021S	ROCKY FORGE RD - ROAD END NEAR PENNA STATE LINE	0.14
		ROUTE TOTAL	0.14
MD843	21-034S	RD END N OF I-81 - S LIMITS OF WILLIAMSPORT	0.23

AS OF JULY 1973

WASHINGTON COUNTY

PAGE 7

ROUTE NUMBER	CONTROL SECTION	DESCRIPTION OF CONTROL SECTION	MILEAGE
		ROUTE TOTAL	0.23
MD843A	21-046S	RD END @ N LIMITS OF WILLIAMSPORT - ROAD END S OF WM RR	0.71
		ROUTE TOTAL	0.71
MD843B	21-046S	RD END N SIDE OF WM R R - RD END S OF I-70	1.12
		ROUTE TOTAL	1.12
MD843C	21-046S	RD END @ HUYETTS CROSSROAD - RD END N OF US40	0.62
		ROUTE TOTAL	0.62
MD843D	21-034S	MD63 - ROAD END SOUTH OF I-81	0.16
		ROUTE TOTAL	0.16
MD844	21-043S	MD66 AT CAVETOWN - ROAD END E OF WOLFVILLE RD	1.12
		ROUTE TOTAL	1.12
MD845A	21-027S	MD34 - MD34 AT KEEDYSVILLE & SPUR - ROAD END	1.25
		ROUTE TOTAL	1.25
MD845B	21-027S	MD0034 E OF SHARPSBURG - RD END SE OF MD 34	0.13
		ROUTE TOTAL	0.13
MD846A	21-047S	MD805A AT LEITERSBURG - MD418 EAST OF LEITERSBURG	0.29
		ROUTE TOTAL	0.29
MD846B	21-047S	RD END S OF SPUR TO MD0418 - RD END N OF SPUR TO MD418	0.10
		ROUTE TOTAL	0.10
MD846C	21-064S	MD418 @ RINGGOLD - CEMETERY LANE	0.40

AS OF JULY 1973

WASHINGTON COUNTY

PAGE 8

ROUTE NUMBER	CONTROL SECTION	DESCRIPTION OF CONTROL SECTION	MILEAGE
		ROUTE TOTAL	0.40
MD847A	21-036S	S OF MD846C @ RINGGOLD - MD64 NEAR PENNA LINE	0.73
		ROUTE TOTAL	0.73
MD847B	21-036S	MD64 S OF RINGGOLD - MD418 AT RINGGOLD	0.56
		ROUTE TOTAL	0.56
MD847C	21-036S	MD64 S OF RINGGOLD - MD64	0.45
		ROUTE TOTAL	0.45
MD847D	21-036S	CO0243 WELTY CHURCH RD N OF SMITHSBURG - RD END N OF CO 243	0.14
		ROUTE TOTAL	0.14
MD847E	21-036S	MD64 N OF SMITHSBURG - MD64	0.27
		ROUTE TOTAL	0.27
MD848	21-056S	PD/END N OF I-70 - MD632	0.14
		ROUTE TOTAL	0.14
MD858A	21-041S	RD END SW OF US 40 AL - US0040AL S OF BOONSBORO	0.07
		ROUTE TOTAL	0.07
MD858B	21-041S	MD0067 S OF BOONSBORO - RD END NW OF MD 67	0.25
		ROUTE TOTAL	0.25
MD858C	21-041S	ROAD END S OF KING RD - ROAD END N OF NETZ RD	1.06
		ROUTE TOTAL	1.06
MD858D	21-041S	MD67 N OF MARBLE QUARRY RD - MD67 AT RENO MONU RD	1.11

AS OF JULY 1973

WASHINGTON COUNTY

PAGE 9

ROUTE NUMBER	CONTROL SECTION	DESCRIPTION OF CONTROL SECTION	MILEAGE
		ROUTE TOTAL	1.11
MD858E	21-0415	ROAD END SOUTH OF LOCUST GROVE - ROAD END NORTH OF PARK HALL ROAD	1.12
		ROUTE TOTAL	1.12
MD858F	21-0415	MD67 - MD67 S OF LOCUST GROVE	1.02
		ROUTE TOTAL	1.02
MD858G	21-0415	MD0067 S OF ROHRERSVILLE - RD END N OF TREGO RD CO 594	0.58
		ROUTE TOTAL	0.58
MD858H	21-0415	MD67 AT GAPLAND - MD67 N OF GAPLAND & SPUR - RD END	0.65
		ROUTE TOTAL	0.65
MD858I	21-0415	RD END N OF US340 - SPUR A	0.17
MD858I	21-0845	SPUR A - RD END N OF SPUR TO MD67	1.66
		ROUTE TOTAL	1.83
MD858J	21-0845	MD0067 - RD END AT BARR N OF SPUR TO MD67	1.15
		ROUTE TOTAL	1.15
MD878	21-0945	CD0475 IN HAGERSTOWN - RD END S OF IS 81 AND MD 58 INT	0.11
		ROUTE TOTAL	0.11
MD881	21-0425	ROAD END EAST OF I-81 - MD68	1.28
		ROUTE TOTAL	1.28
MD894	21-1175	MD144A NORTHERLY - ROAD END IN HANCOCK	0.64
		ROUTE TOTAL	0.64

AS OF JULY 1973

WASHINGTON COUNTY

PAGE 10

ROUTE NUMBER	CONTROL SECTION	DESCRIPTION OF CONTROL SECTION	MILEAGE
MD910A	21-039S	RD END S OF BLACK ROCK RD CO312 - RD END N OF BLACK ROCK RD CO312	0.31
		ROUTE TOTAL	0.31
MD910B	21-039S	MD 66 NORTH OF I-70 - RD END NEAR BEAVER CREEK FISH HATCHERY	0.15
		ROUTE TOTAL	0.15
MD910C	21-039S	RD END S OF SPUR TO MD66 - RD END N OF SPUR TO MD66	0.18
		ROUTE TOTAL	0.18
MD 67	21-134R	SPURS AT US0340	1.99
MD 67	21-132R	INTERCHANGE SPURS FROM MD 67	0.47
		ROUTE TOTAL	2.46
IS 70	21-112R	SPURS AT MD 81	5.02
IS 70	21-114R	SPURS AT US 40	2.38
IS 70	21-108R	RAMPS AT US 40 AND 522 AT HANCOCK	2.13
IS 70	21-110R	SPURS AT MD 68	1.89
IS 70	21-111R	SPURS AT MD 63	1.30
IS 70	21-083R	SP BETWEEN TONOLOWAYCREEK AND MILLSTONE	1.24
IS 70	21-113R	SPURS AT MD 65	1.19
IS 70	21-109R	SPURS AT MD 56	1.17
IS 70	21-115R	RAMPS AT MD 66	0.91
		ROUTE TOTAL	17.23
IS 81	21-086R	INTERCHANGE RAMPS AT I-81 AND US40	2.15
IS 81	21-125R	INTERCHANGE RAMPS AT I-81 AND US11	1.77
IS 81	21-089R	INTERCHANGE RAMPS @ I-81 & SHOWALTER RD	1.61

AS OF JULY 1973

WASHINGTON COUNTY

PAGE 11

ROUTE NUMBER	CONTROL SECTION	DESCRIPTION OF CONTROL SECTION	MILEAGE
IS 81	21-092R	INTERCHANGE RAMPS AT I-81 AND MD58	1.50
IS 81	21-126R	INTERCHANGE RAMPS @ I-81 & HALFWAY BLVD	1.02
IS 81	21-090R	INTERCHANGE RAMPS AT I-81 & MAUGANS AVE	0.71
IS 81	21-124R	INTERCHANGE RAMPS AT I-81 AND MD68	0.62
IS 81	21-091R	INTERCH. RAMPS @ I-81&MAUGANSVILLE RD.	0.41
IS 81	21-088R	INTERCH. RAMPS @ I-81&PENNA STATE LINE	0.39
		ROUTE TOTAL	10.18
MD144WA	21-004R	MD144A & WOODMONT RD TO ROAD END	0.21
		ROUTE TOTAL	0.21
MD180	21-023R	MD180 TO ROAD END	0.04
		ROUTE TOTAL	0.04
MD418	21-074R	MD60 TO MD418	0.12
		ROUTE TOTAL	0.12
US522	21-026R	SPURS AT MD144A AT US522	0.43
		ROUTE TOTAL	0.43
MD804B	21-035R	MD804B TO MD64	0.05
		ROUTE TOTAL	0.05
MD843A	21-046R	MD843A TO MD63	0.16
		ROUTE TOTAL	0.16
MD843C	21-046R	MD843C TO MD63	0.04
		ROUTE TOTAL	0.04

AS OF JULY 1973

WASHINGTON COUNTY

PAGE 12

ROUTE NUMBER	CONTROL SECTION	DESCRIPTION OF CONTROL SECTION	MILEAGE
MD843E	21-127R	MD843B - RD END S OF I-70	0.31
		ROUTE TOTAL	0.31
MD843F	21-127R	RD END - MD63-RD END/N OF I-70	0.36
		ROUTE TOTAL	0.36
MD845A	21-027R	MD843A TO ROAD END	0.10
		ROUTE TOTAL	0.10
MD846B	21-047R	MD0846B TO MD418	0.04
		ROUTE TOTAL	0.04
MD858F	21-041R	MD67 TO MD858F	0.08
		ROUTE TOTAL	0.08
MD858H	21-041R	MD858H TO ROAD END	0.09
		ROUTE TOTAL	0.09
MD858J	21-084R	SPUR TO MD0067	0.03
		ROUTE TOTAL	0.03
MD893	21-120R	BEGIN SRC MAINT/E SIDE I-81/ PENNA/STL	1.07
		ROUTE TOTAL	1.07
MD907	21-116R	US40-END SRC MAINT NEAR PARK HEAD	0.75
		ROUTE TOTAL	0.75
MD910C	21-039R	MD0910C TO MD66	0.02
		ROUTE TOTAL	0.02

MAINLINE COUNTY TOTAL	299.66
NON-MAINLINE COUNTY TOTAL	33.77

AS OF JULY 1973

WICOMICO COUNTY

PAGE 1

ROUTE NUMBER	CONTROL SECTION	DESCRIPTION OF CONTROL SECTION	MILEAGE
MD 12	22-002S	WICOMICO COUNTY - SE CORP/LM OF SALISBURY	6.53
		ROUTE TOTAL	6.53
US 13	22-007P	S&WI COUNTY LINE - US0013 PROP SALISBURY BY-PASS	0.58
US 13	22-007S	US0013 PROP SALISBURY BY-PASS - MAIN ST IN FRUITLAND	2.08
US 13	22-006S	MAIN ST IN FRUITLAND - SOUTH LIMITS SALISBURY	1.99
US 13	22-005S	SOUTH LIMITS SALISBURY - NORTH LIMITS SALISBURY	2.91
US 13	22-004S	NORTH LIMITS SALISBURY - PROP US 13 N OF SALISBURY	1.08
US 13	22-004P	PROP US 13 N OF SALISBURY - MD STATE POLICE BARRACKS	1.73
US 13	22-044P	MD STATE POLICE BARRACKS - DELAWARE STATE LINE	2.48
		ROUTE TOTAL	12.85
US 50	22-008P	DDR CO/L - MD0670	10.39
US 50	22-009P	MD0670 - MD0349	4.48
US 50	22-048P	MD0349 - US0013	1.12
US 50	22-049P	US0013 - CO0293 MERRITT MILL RD	2.98
US 50	22-050P	CO0293 MERRITT MILL RD - CO0248 SIXTY FOOT RD	6.71
US 50	22-051P	CO0248 SIXTY FOOT RD - WOR CO/L	5.26
		ROUTE TOTAL	30.94
MD 54	22-031S	MD0313 - MD/DEL ST/L DEL MAINT RD AHD	3.29
MD 54	22-031S	MD/DEL ST/L DEL MAINT RD AHD - CO0518 MANSON WALLER RD DEL MAINT BACK SEE DL0054	0.00
MD 54	22-030S	CO0518 MANSON WALLER RD DEL MAINT BACK - US0013 DEL MAINT AHEAD	1.33
MD 54	22-030S	US0013 DEL MAINT AHEAD - DEL MAINT BACK SEE DL0054	0.00
MD 54	22-046S	DEL MAINT BACK - MD0353 AT DEL ST/L	4.84
		ROUTE TOTAL	9.46

AS OF JULY 1973

WICOMICO COUNTY

PAGE 2

ROUTE NUMBER	CONTROL SECTION	DESCRIPTION OF CONTROL SECTION	MILEAGE
MD313	22-013S	US50 AT MARDELA SPRINGS - DEWI COUNTY LINE	6.58
		ROUTE TOTAL	6.58
MD346	22-011S	E LIMITS OF SALISBURY - MD0353 AT CD248 SIXTY FOOT RD	9.03
MD346	22-012S	MD0353 AT CD248 SIXTY FOOT RD - WIC/WOR CD/L	5.09
		ROUTE TOTAL	14.12
MD347	22-016S	MD349 SOUTH OF QUANTICO - US50 EAST OF HEBRON	6.92
		ROUTE TOTAL	6.92
MD348	22-017S	MD313 IN SHARPTOWN - DELAWARE STATE LINE	1.73
		ROUTE TOTAL	1.73
MD349	22-021S	BEGIN SRC MAINT AT JONES CREEK - CD0080 TYASKIN RD	6.04
MD349	22-020S	CD0080 TYASKIN RD - MD0347	9.10
MD349	22-019S	MD0347 - W CORP LIMITS OF SALISBURY	7.07
		ROUTE TOTAL	22.21
MD350	22-022S	E CORP LIMITS OF SALISBURY - CD0245 AIRPORT RD	3.16
MD350	22-023S	CD0245 AIRPORT RD - MD0354	8.46
		ROUTE TOTAL	11.62
MD352	22-029S	MD349 @ COXS CORNER - CAPITOLA AND WHITEHAVEN ROADS	3.46
MD352	22-026S	CAPITOLA AND WHITEHAVEN ROADS - MD349	6.61
		ROUTE TOTAL	10.07
MD353	22-027S	MD346 IN PITTSVILLE - DELAWARE STATE LINE	4.60
		ROUTE TOTAL	4.60

AS OF JULY 1973

WICOMICO COUNTY

PAGE 3

ROUTE NUMBER	CONTROL SECTION	DESCRIPTION OF CONTROL SECTION	MILEAGE
MD354	22-028S	WI&WD COUNTY LINE - MD346 IN WILLARDS	7.34
		ROUTE TOTAL	7.34
MD374	22-045S	MD354 - WI&WD COUNTY LINE	1.28
		ROUTE TOTAL	1.28
MD529	22-000S	SOM/WIC CO/L - MU0005 AHEAD AT FRUITLAND SEE CD0221	0.00
MD529	22-037S	CD0210 - MU0370 AHEAD IN SALISBURY	2.40
		ROUTE TOTAL	2.40
MD670	22-038S	MD347 IN HEBRON - US50	1.47
		ROUTE TOTAL	1.47
MD675B	22-003S	US0013 - MD0054 AT DEL ST/L	2.10
		ROUTE TOTAL	2.10
MD815	22-047S	MD349 - MD349 W OF SALISBURY	0.84
		ROUTE TOTAL	0.84
MD991	22-053S	W END OF BRIDGE NEAR SMALL ST - E END OF BRIDGE NEAR MILL ST	0.02
		ROUTE TOTAL	0.02
MD675B	22-003R	MD0675B TO RD END S OF CD0524	0.11
		ROUTE TOTAL	0.11
MD992	22-052R	PHILLIP MORRIS DR-RD END/N SIDE US50	0.22
		ROUTE TOTAL	0.22
MD992A	22-052R	HOBBS RD-RD END/S SIDE US50	0.74
		ROUTE TOTAL	0.74

AS OF JULY 1973

WICOMICO COUNTY

PAGE 4

ROUTE NUMBER	CONTROL SECTION	DESCRIPTION OF CONTROL SECTION	MILEAGE
MD992B	22-052R	US50-END SRC MAINT/S OF PARSONSBURG	0.19
		ROUTE TOTAL	0.19
MD992C	22-052R	SIXTY FOOT RD-RD END/S SIDE US50/	0.05
		ROUTE TOTAL	0.05
MD992D	22-052R	FRIENDSHIP RD-RD END/NORTH SIDE US50	0.20
		ROUTE TOTAL	0.20
MD992E	22-052R	WHITE RICHARDSON RD-RD END/S SIDE US50	0.37
		ROUTE TOTAL	0.37
		MAINLINE COUNTY TOTAL	153.08
		NON-MAINLINE COUNTY TOTAL	1.88

AS OF JULY 1973

WORCESTER COUNTY

PAGE 1

ROUTE NUMBER	CONTROL SECTION	DESCRIPTION OF CONTROL SECTION	MILEAGE
MD 12	23-015S	MD/VA ST/L - MD0366	3.31
MD 12	23-050S	MD0366 - CORP/LM OF SNOW HILL	8.27
MD 12	23-013S	CORP/LM OF SNOW HILL - US0113 MARKET ST IN SNOW HILL	0.97
MD 12	23-013S	US0113 MARKET ST IN SNOW HILL - US0113 E MARKET ST SEE US0113	0.00
MD 12	23-001S	US0113 E MARKET ST - WOR/WIC CD/L	10.64
		ROUTE TOTAL	23.19
US 13	23-052P	VIRGINIA STATE LINE - US113 IN POCOMOKE CITY	4.56
US 13	23-051P	US113 IN POCOMOKE CITY - S&WD COUNTY LINE	1.75
		ROUTE TOTAL	6.31
US 50	23-056P	WIC CD/L - US0113	7.05
US 50	23-006P	US0113 - MD0378 IN OCEAN CITY	7.35
		ROUTE TOTAL	14.40
MD 90 PRP	23-000	US0050 OCEAN GATEWAY - MD0589	0.00
MD 90	23-062P	MD0589 - MD0528 IN OCEAN CITY	5.81
		ROUTE TOTAL	5.81
US113	23-012P	US0013 - US0113UL S OF CASTLE HILL RD	9.06
US113	23-012S	US0113UL S OF CASTLE HILL RD - S CORP/LM OF SNOW HILL	2.53
US113	23-011S	S CORP/LM OF SNOW HILL - N CORP/LM OF SNOW HILL	1.41
US113	23-010S	N CORP/LM OF SNOW HILL - US0113UL N OF SNOW HILL	2.22
US113	23-010P	US0113UL N OF SNOW HILL - US0050	13.79
US113	23-046P	US0050 - MD0452	1.88
US113	23-007P	MD0452 - MD/DEL ST/L	6.55
		ROUTE TOTAL	37.44

AS OF JULY 1973

WORCESTER COUNTY

PAGE 2

ROUTE NUMBER	CONTROL SECTION	DESCRIPTION OF CONTROL SECTION	MILEAGE
US113UL	23-065P US0113	N OF SHAD LANDING - MD0012 W OF AYRES LA	2.77
		ROUTE TOTAL	2.77
MD250A	23-016S MD0675 AHEAD	MARKET ST CD RD BACK - US0013 US0113	0.23
		ROUTE TOTAL	0.23
MD346	23-048S WIC/WDR CD/L - US0050	SOUTHEAST OF ST MARTIN	5.67
MD346	23-004S US0050	SOUTHEAST OF ST MARTIN - MD0818	2.21
MD346	23-005S MD0818 - US0050	NE OF BERLIN	1.38
		ROUTE TOTAL	9.26
MD354	23-017S MD12	NORTHWEST OF SNOW HILL - WIGW COUNTY LINE	7.64
		ROUTE TOTAL	7.64
MD364	23-018S S&W COUNTY LINE - END SRC MAINT		2.72
		ROUTE TOTAL	2.72
MD365	23-019S US113	IN SNOW HILL - END SRC MAINT @ PUB LANDNG	6.29
		ROUTE TOTAL	6.29
MD366	23-058S MD675A @ POCOMOKE CITY - MD12 AT STOCKTON		8.39
MD366	23-021S MD12 AT STOCKTON - GEORGES ISLAND LANDING		2.86
		ROUTE TOTAL	11.25
MD367	23-022S BEG SRC MAINT W OF US113 - DELAWARE STATE LINE		2.62
		ROUTE TOTAL	2.62
MD368	23-023S CD0220 BISHOPVILLE	ST MARTINS NECK RD IN BACK - MD0367 S OF	0.30
		ROUTE TOTAL	0.30

AS OF JULY 1973

WORCESTER COUNTY

PAGE 3

ROUTE NUMBER	CONTROL SECTION	DESCRIPTION OF CONTROL SECTION	MILEAGE
MD371	23-025S	CO0058 AND CO 57 CEDAR HALL WHARF RD - CO0052 BROAD ST IN POCOMOKE CITY	4.27
		ROUTE TOTAL	4.27
MD374	23-026S	WI&WD COUNTY LINE - MD818/MAIN ST/ IN BERLIN	8.70
		ROUTE TOTAL	8.70
MD375	23-047S	MD374 IN BERLIN - MD818/MAIN ST/IN BERLIN	0.06
		ROUTE TOTAL	0.06
MD376	23-055S	MD818/MAIN ST/ IN BERLIN - MD611	4.56
		ROUTE TOTAL	4.56
MD377	23-028S	MD376/BAY ST/ - MD346	0.78
		ROUTE TOTAL	0.78
MD378	23-029S	MU0025 S SECOND ST AT THE OCEAN - MU9020 BALTIMORE AVE	1.47
MD378	23-029S	MU9020 BALTIMORE AVE - MD0528	0.07
		ROUTE TOTAL	1.54
MD378A	23-059S	MU0012 1ST ST S BACK AT MD 378 - MU0010 1ST ST N AHEAD AT MD 528	0.07
		ROUTE TOTAL	0.07
MD378B	23-060S	MU0090 BACK AT MD 378 - MD0528 MU0090 AHEAD	0.07
		ROUTE TOTAL	0.07
MD452	23-030S	US50 - US113 AT JONES	1.64
		ROUTE TOTAL	1.64
MD528	23-032S	DELAWARE STATE LINE - 26TH STREET	6.86

AS OF JULY 1973

WORCESTER COUNTY

PAGE 4

ROUTE NUMBER	CONTROL SECTION	DESCRIPTION OF CONTROL SECTION	MILEAGE
MD528	23-033S	26TH STREET - US50	1.75
MD528	23-033S	US50 - MD378/BALTIMORE AVE/ IN OCEAN CITY	0.43
		ROUTE TOTAL	9.04
MD568	23-034S	MD367 AT BISHOPVILLE - DELAWARE STATE LINE	0.41
		ROUTE TOTAL	0.41
MD589	23-036S	US50 AT GRAYS CORNER - US113	4.68
		ROUTE TOTAL	4.68
MD610	23-037S	DALE ROAD SOUTH OF US50 - US113 SOUTH OF DELAWARE STATE LINE	6.53
		ROUTE TOTAL	6.53
MD611	23-054S	ASSATEAGUE ISLAND - MD376	4.47
MD611	23-038S	MD376 - US50 WEST OF OCEAN CITY	4.04
		ROUTE TOTAL	8.51
MD626A	23-039S	MD0707A AND CO 181 GOLF COURSE RD - RD END E OF SHELL RD CO 169	0.72
		ROUTE TOTAL	0.72
MD626B	23-039S	RD END S OF OLD SHELL RD CO 170 - MD0707A NW OF OCEAN CITY INLET	0.08
		ROUTE TOTAL	0.08
MD675A	23-003S	US 13 - MD250A IN POCOMOKE CITY	0.39
MD675A	23-002S	MD250A IN POCOMOKE CITY - S&W COUNTY LINE @ POCOMOKE CITY	1.56
		ROUTE TOTAL	1.95
MD703	23-020S	RD END W OF CO 85 PILCHARD RD - MD0366 E OF GOODWILL	0.08
		ROUTE TOTAL	0.08

AS OF JULY 1973

WORCESTER COUNTY

PAGE 5

ROUTE NUMBER	CONTROL SECTION	DESCRIPTION OF CONTROL SECTION	MILEAGE
MD705	23-027S	MD376 - MD376 SOUTHEAST OF BERLIN	0.22
		ROUTE TOTAL	0.22
MD707A	23-041S	US50 EAST OF HERRING CREEK - ROAD END	1.89
		ROUTE TOTAL	1.89
MD707B	23-041S	RD END W OF MD0452 - US0050 OCEAN GATEWAY	3.24
		ROUTE TOTAL	3.24
MD709	23-014S	RD END S OF SPUR TO MD12 - RD END N OF SPUR TO MD12	0.24
		ROUTE TOTAL	0.24
MD756	23-045S	MD675A IN POCONOKE CITY - US113	1.44
		ROUTE TOTAL	1.44
MD818	23-009S	US113 AT SOUTH LIMITS BERLIN - US113 N OF BERLIN	2.62
		ROUTE TOTAL	2.62
US 50	23-049R	INTERSECTION SPURS AT US113 N OF BERLIN	0.80
		ROUTE TOTAL	0.80
MD 90	23-062R	SPURS AT MD0528	0.07
MD 90	23-062R	MD0090 TO MD 589	0.04
MD 90	23-062R	MD0589 TO MD 90	0.03
		ROUTE TOTAL	0.14
MD707B	23-041R	MD0707B TO US 50 WBL	0.08
		ROUTE TOTAL	0.08

AS OF JULY 1973

WORCESTER COUNTY

PAGE 6


ROUTE NUMBER	CONTROL SECTION	DESCRIPTION OF CONTROL SECTION	MILEAGE
MD709	23-014R	SPUR TO MD0012	0.02
		ROUTE TOTAL	0.02
MD818	23-009R	MD818 TO US113SBL	0.08
		ROUTE TOTAL	0.08
MD992	23-057R	US50-RD END/SE OF ST MARTIN	0.25
		ROUTE TOTAL	0.25
		MAINLINE COUNTY TOTAL	193.57
		NON-MAINLINE COUNTY TOTAL	1.37

AS OF JULY 1973

WORCESTER COUNTY

PAGE 1

ROUTE NUMBER	CONTROL SECTION	DESCRIPTION OF CONTROL SECTION	MILEAGE
IS 70N	24-191I	BALTO/CO/L E OF CD2400 - PROPOSED I-70 N E OF BALTO CI/L	0.14
IS 70 PRP	24-000	PROPOSED I-70 N E OF BALTO CI/L - PROPOSED INTERCHANGE @ I-95	0.00
ROUTE TOTAL			0.14
IS 83 PRP	24-000	IS0095 PROPOSED - EAGAR ST	0.00
IS 95	24-011I	SW BALTO CI/L - CATON AVE	0.42
IS 95 PRP	24-000	CATON AVE - IS0895 HARBOR TUNNEL THRUWAY	0.00
IS 95	24-145I	IS0895 HARBOR TUNNEL THRUWAY - BALTO CI/LCO/L	0.40
ROUTE TOTAL			0.82
IS170 PRP	24-000	IS0070N PROPOSED - FREMONT AVE IN BALTO CITY	0.00
IS395 PRP	24-000	IS0095 - NEAR SHARP & HAMBURG STS	0.00
MD695 PRP	24-000	BALTO CI/CO LINE - BALTO CI/AA CO/L	0.00
IS895 TLL	24-008I	BALTO/AA CO/L - MORAVIA RD	7.50
IS895 TLL	24-145I	MORAVIA RD - IS0095	0.58
ROUTE TOTAL			8.08
MAINLINE COUNTY TOTAL			9.04
NON-MAINLINE COUNTY TOTAL			0.00





Maryland Department of Transportation

STATE HIGHWAY ADMINISTRATION

CONTROL SECTION LISTINGS

for the
STATE HIGHWAY SYSTEM


IN NUMERICAL SEQUENCE

EFFECTIVE JULY 1973 thru JUNE 1974

PREPARED BY THE BUREAU OF HIGHWAY STATISTICS

2543

Paul Tischer





Maryland Department of Transportation

STATE HIGHWAY ADMINISTRATION


CONTROL SECTION LISTINGS

for the
STATE HIGHWAY SYSTEM

IN NUMERICAL SEQUENCE

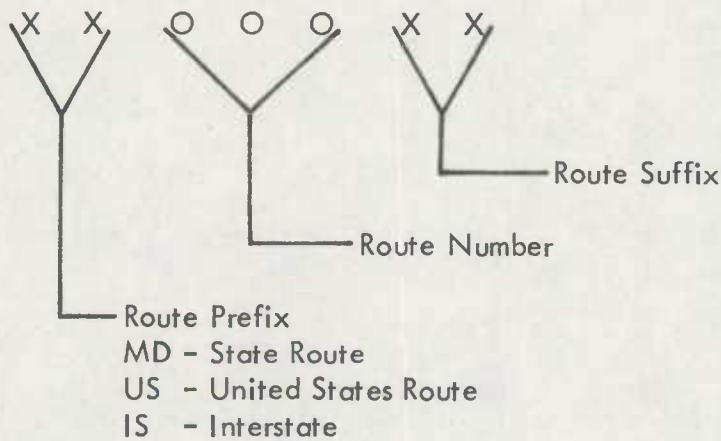
EFFECTIVE JULY 1973 thru JUNE 1974

PREPARED BY THE BUREAU OF HIGHWAY STATISTICS

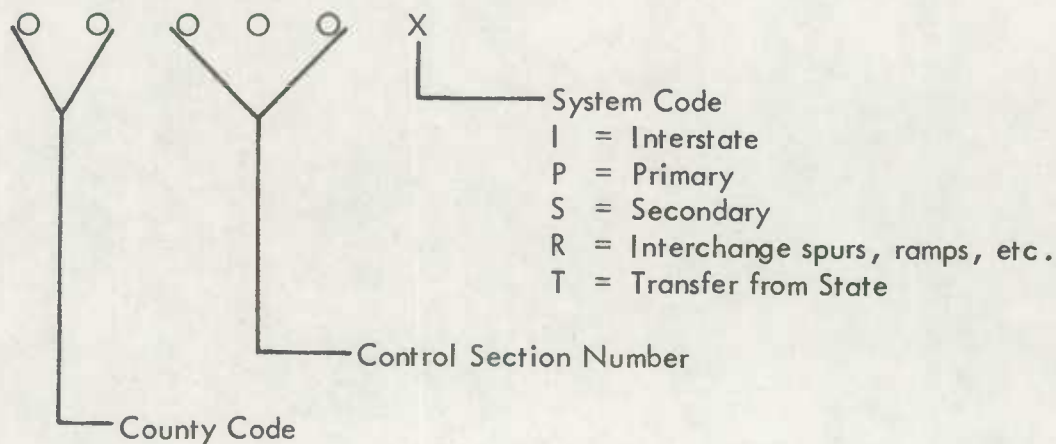


This table has been designed to conform with the SPECTRA - 70 MODEL - 45 Data Processing System. Explanation of codes is as follows:

ROUTE NUMBER




CONTROL SECTION



COUNTY CODES

- | | | |
|-------------------|---------------------|---------------------|
| 01 - Allegany | 09 - Dorchester | 17 - Queen Annes |
| 02 - Anne Arundel | 10 - Frederick | 18 - Saint Marys |
| 03 - Baltimore | 11 - Garrett | 19 - Somerset |
| 04 - Calvert | 12 - Harford | 20 - Talbot |
| 05 - Caroline | 13 - Howard | 21 - Washington |
| 06 - Carroll | 14 - Kent | 22 - Wicomico |
| 07 - Cecil | 15 - Montgomery | 23 - Worcester |
| 08 - Charles | 16 - Prince Georges | 24 - Baltimore City |

The listings are in route number sequence.



AS OF JULY 1973

ROUTE NUMBER SEQUENCE

PAGE 1

ROUTE NUMBER	CONTROL SECTION	DESCRIPTION OF CONTROL SECTION	MILEAGE
US 1	16-006S	D C LINE - US0001ALIN HYATTSVILLE	1.82
US 1	16-005S	US0001ALIN HYATTSVILLE - MD0500 QUEENS CHAPEL RD	1.40
US 1	16-004S	MD0500 QUEENS CHAPEL RD - CAMPUS DR IN COLLEGE	1.11
US 1	16-003S	CAMPUS DR IN COLLEGE PK - CD1662 PRINCE GEORGES AVE	3.87
US 1	16-002S	CD1662 PRINCE GEORGES AVE - BEG LAUREL BY PASS	5.06
US 1	16-001S	BEG LAUREL BY PASS - PG AND HOW CO LINE	0.98
US 1	13-001S	HD&PG COUNTY LINE - END LAUREL BY PASS	0.64
US 1	13-002S	END LAUREL BY PASS - MD32 NORTH OF SAVAGE	2.62
US 1	13-003S	MD32 NORTH OF SAVAGE - MD175 @ WATERLOO	2.33
US 1	13-004S	MD175 @ WATERLOO - MD103A	4.00
US 1	13-005S	MD103A - B&HD COUNTY LINE	1.43
US 1	03-002S	HD/BALTO CO/L - US0001AL	0.91
US 1	03-003S	US0001AL - SW BALTO CI/L	2.88
US 1	03-004S	N BALTO CI/L - CD1400 JOPPA RD AT EBENEZER RD	4.09
US 1	03-005S	CD1400 JOPPA RD AT EBENEZER RD - BALTO/HARFORD CO/L	6.94
US 1	12-001S	BALTO/HAR CO/L - US0001BU AND MD147	2.68
US 1	12-092P	US0001BU AND MD147 - MD0024	3.49
US 1	12-093P	MD0024 - US0001BU	1.06
US 1	12-003S	US0001BU - MD0543	1.19
US 1	12-004S	MD0543 - MD0136	6.03
US 1	12-005S	MD0136 - S END OF CONOWINGO DAM	5.48
US 1	12-006S	S END OF CONOWINGO DAM - HAR/CECIL CO/L	0.32
US 1	12-006S	HAR/CECIL CO/L - N END OF CONOWINGO DAM	0.59
US 1	07-001S	N END OF CONOWINGO DAM - US0222I @ MD0338	0.98

AS OF JULY 1973

ROUTE NUMBER SEQUENCE

PAGE 2

ROUTE NUMBER	CONTROL SECTION	DESCRIPTION OF CONTROL SECTION	MILEAGE
US 1	07-057S	US0222I @ MD0338 - MD0273	4.46
US 1	07-057P	MD0273 - MD/PA ST/L	3.47
US 1	12-095R	INTERCHANGE RAMPS AT MD24	1.51
US 1	16-185R	INTERCHANGE RAMPS AT MD193	1.05
US 1	12-096R	INTERCHANGE RAMPS AT MD23	0.37
		MAINLINE ROUTE TOTAL	69.83
		NON-MAINLINE ROUTE TOTAL	2.93
US 1AL	16-008S	DC LINE - MD450 @ PEACE CROSS	1.05
US 1AL	16-007S	MD450 @ PEACE CROSS - US0001 IN HYATTSVILLE	1.03
US 1AL	03-123S	US0001 SOUTHWESTERN BLVD NBL - BALTO CI/L	2.74
US 1AL	16-181R	INTERSECTION SPURS @ MD450	0.24
		MAINLINE ROUTE TOTAL	4.82
		NON-MAINLINE ROUTE TOTAL	0.24
US 1BU	12-002S	US0001 AND MD147 - S ATWOOD RD	2.27
US 1BU	12-002S	S ATWOOD RD - SPUR TO MD24	0.33
US 1BU	12-003S	SPUR TO MD24 - MD0024	0.56
US 1BU	12-003S	MD0024 - E BROADWAY	0.35
US 1BU	12-003S	E BROADWAY - N CORP LIMITS OF BELAIR	0.37
US 1BU	12-003S	N CORP LIMITS OF BELAIR - US0001 BELAIR BY PASS	1.27
US 1BU	12-002R	ROUND ST TO MD 24 IN BEL AIR	0.12
		MAINLINE ROUTE TOTAL	5.15
		NON-MAINLINE ROUTE TOTAL	0.12
MD 2	04-007S	RD END AT SOLOMONS IS - CD0076 NEWTOWN RD	2.21
MD 2	04-007P	CD0076 NEWTOWN RD - MD497 AT BERTHA	3.81

AS OF JULY 1973

ROUTE NUMBER SEQUENCE

PAGE 3

ROUTE NUMBER	CONTROL SECTION	DESCRIPTION OF CONTROL SECTION	MILEAGE
MD 2	04-006P	MD497 AT BERTHA - CALVERT BEACH RD AT ST LEONARD	7.69
MD 2	04-005P	CALVERT BEACH RD AT ST LEONARD - MD264 E OF PORT REPUBLIC	3.10
MD 2	04-004P	MD264 E OF PORT REPUBLIC - MD231 AT PR FREDERICK	3.79
MD 2	04-003P	MD231 AT PR FREDERICK - STOAKLEY RD AT STOAKLEY	1.64
MD 2	04-002P	STOAKLEY RD AT STOAKLEY - MD4 SOUTH OF SUNDERLAND	7.42
MD 2	04-051P	MD4 SOUTH OF SUNDERLAND - AA&C COUNTY LINE	4.55
MD 2	02-159P	AA&C COUNTY LINE - MD408&MD422 AT MT ZION	8.11
MD 2	02-011P	MD408&MD422 AT MT ZION - MD214 NEAR STEUARTS CORNER	8.21
MD 2	02-010P	MD214 NEAR STEUARTS CORNER - MD393	3.77
MD 2	02-105P	MD393 - US0050 AT SOLOMONS ISLAND RD	0.94
MD 2	02-103P	US0050 AT SOLOMONS ISLAND RD - US0050 AT REVEL INTERCHANGE SEE US0050	0.00
MD 2	02-005S	US0050 AT REVEL INTERCHANGE - MD0648 AT SEVERNA PARK	5.56
MD 2	02-004S	MD0648 AT SEVERNA PARK - MD0100 MOUNTAIN RD	4.64
MD 2	02-003S	MD0100 MOUNTAIN RD - MD0648 AT GLEN BURNIE	2.35
MD 2	02-002S	MD0648 AT GLEN BURNIE - MD0003BU CRAIN HWY	1.95
MD 2	02-001S	MD0003BU CRAIN HWY - S BALTO CITY/L	3.18
		MAINLINE ROUTE TOTAL	72.92
		NON-MAINLINE ROUTE TOTAL	0.00
MD 3	16-146P	US50/JOHN HANSON HWY/ - AA&PG COUNTY LINE	2.53
MD 3	02-024P	AA&PG COUNTY LINE - MD175 NEAR MILLERSVILLE	5.72
MD 3	02-023P	MD175 NEAR MILLERSVILLE - MD178	1.60
MD 3	02-132P	MD178 - MD3BUS SOUTH OF GLEN BURNIE	4.17
MD 3	02-109P	MD3BUS SOUTH OF GLEN BURNIE - MD0695 RAMP IS0895 B AHEAD	5.55
MD 3	02-179R	INTERCHANGE RAMPS AT MD 32UL	2.54

AS OF JULY 1973

ROUTE NUMBER SEQUENCE

PAGE 4

ROUTE NUMBER	CONTROL SECTION	DESCRIPTION OF CONTROL SECTION	MILEAGE
MD 3	02-147R	INTERCHANGE RAMPS AT MD3BUS	1.52
MD 3	02-124R	INTERCHANGE RAMPS AT BALTIMORE BELTWAY	1.25
MD 3	02-111R	INTER RAMPS AT GLEN BURNIE BYPASS&MD648	1.08
MD 3	02-146R	INTERCHANGE RAMPS AT MD174	1.04
MD 3	02-145R	INTERCHANGE RAMPS AT MD176	1.01
			MAINLINE ROUTE TOTAL 19.57
			NON-MAINLINE ROUTE TOTAL 8.44
MD 3BU	02-022S	CD1300 NEW CUT RD - MD648 IN GLEN BURNIE	2.89
MD 3BU	02-021S	MD648 IN GLEN BURNIE - MD2	1.76
			MAINLINE ROUTE TOTAL 4.65
			NON-MAINLINE ROUTE TOTAL 0.00
MD 4	04-007S	RD END AT SOLOMONS IS - CD0076 NEWTOWN RD SEE MD0002	0.00
MD 4	04-007P	CD0076 NEWTOWN RD - MD0497 SEE MD0002	0.00
MD 4	04-006P	MD0497 - CD0070 CALVERT BEACH RD SEE MD0002	0.00
MD 4	04-005P	CD0070 CALVERT BEACH RD - MD0264 BROOMES IS RD SEE MD0002	0.00
MD 4	04-004P	MD0264 BROOMES IS RD - MD0231 HALLOWING PT RD SEE MD0002	0.00
MD 4	04-003P	MD0231 HALLOWING PT RD - CD0045 STOKLEY RD SEE MD0002	0.00
MD 4	04-002P	CD0045 STOKLEY RD - MD0002 S OF SUNDERLAND SEE MD0002	0.00
MD 4	04-010P	MD0002 S OF SUNDERLAND - CD0133 HARMONY PARIS RD	3.79
MD 4	04-009P	CD0133 HARMONY PARIS RD - CAL/AA CD/L	4.57
MD 4	02-142P	CAL/AA CD/L - MD0408 AT WAYSONS CORNER	4.30
MD 4	02-013P	MD0408 AT WAYSONS CORNER - AA/PG CD/L	0.58
MD 4	16-189P	AA/PG CD/L - US0301	1.44
MD 4	16-188P	US0301 - CD1212 OLD CRAIN HWY	1.50

AS OF JULY 1973

ROUTE NUMBER SEQUENCE

PAGE 5

ROUTE NUMBER	CONTROL SECTION	DESCRIPTION OF CONTROL SECTION	MILEAGE
MD 4	16-187P	CD1212 OLD CRAIN HWY - MD0223	3.37
MD 4	16-186P	MD0223 - IS0495	3.08
MD 4	16-135P	IS0495 - DC/MD ST/L	4.97
MD 4	16-192R	INTERCHANGE RAMPS @ MD4 & US301	1.34
MD 4	16-197R	INTERCHANGE RAMPS @ MD4 & MD223	1.27
MD 4	16-191R	INTERCHANGE RAMPS @ MD4 & WATER STREET	0.74
MD 4	16-198R	INTERCHANGE RAMPS BETWEEN MD4 & MD408	0.69
MD 4	16-190R	INTERCHANGE RAMPS @ MD4 & OLD CRAIN HGH	0.51
MD 4	02-143R	MD258 TO MD4	0.39
MAINLINE ROUTE TOTAL			27.60
NON-MAINLINE ROUTE TOTAL			4.94
MD 4BU	16-011S	CD0827 BOONES LA CD3074 BACK - CD1206 RITCHIE RD	0.26
MD 4BU	16-012S	CD1206 RITCHIE RD - CD0483 FORESTVILLE RD	0.26
MD 4BU	16-012S	CD0483 FORESTVILLE RD - DP0554 KAVERTON RD	0.39
MAINLINE ROUTE TOTAL			0.91
NON-MAINLINE ROUTE TOTAL			0.00
MD 5	18-013S	BEG ST MAINT AT POINT LOOKOUT - CD0409 SCOTLAND BEACH RD	2.96
MD 5	18-012S	CD0409 SCOTLAND BEACH RD - MD0235 THREE NOTCH RD	3.96
MD 5	18-057S	MD0235 THREE NOTCH RD - MD0584	6.26
MD 5	18-057S	MD0584 - MD0246 GREAT MILLS LEXINGTON PARK RD	6.16
MD 5	18-006S	MD0246 GREAT MILLS LEXINGTON PARK RD - MD0244 BEAVUE RD	7.58
MD 5	18-005S	MD0244 BEAVUE RD - MD0943	3.54
MD 5	18-004S	MD0943 - MD0242 COLTON POINT RD	5.79
MD 5	18-003S	MD0242 COLTON POINT RD - MD0235 THREE NOTCH RD	4.71

ROUTE NUMBER	CONTROL SECTION	DESCRIPTION OF CONTROL SECTION	MILEAGE
MD 5	18-002P	MD0235 THREE NOTCH RD - MD0006 LA PLATA NEW MARKET RD	4.53
MD 5	18-001P	MD0006 LA PLATA NEW MARKET RD - ST MARYS AND CHARLES CO/L	2.51
MD 5	08-002P	ST MARYS AND CHARLES CO LINE - MD0231 PRINCE FREDERICK HUGHESVILLE RD	1.77
MD 5	08-001P	MD0231 PRINCE FREDERICK HUGHESVILLE RD - US0301 BLUE STAR MEMORIAL HWY	10.60
MD 5	08-058P	US0301 BLUE STAR MEMORIAL HWY - CHARLES AND PG CO LINE SEE US0301	0.00
MD 5	16-036P	CHARLES AND PG CO LINE - US0301 BLUE STAR MEMORIAL HWY SEE US0301	0.00
MD 5	16-125P	US0301 BLUE STAR MEMORIAL HWY - MD0223 PISCATAWAY RD	5.34
MD 5	16-121P	MD0223 PISCATAWAY RD - IS0495 CAPITAL BELTWAY	4.11
MD 5	16-018P	IS0495 CAPITAL BELTWAY - MD0414 ST BARNABAS RD	1.56
MD 5	16-017P	MD0414 ST BARNABAS RD - SOUTH RAMP OF SUITLAND PKWY	1.56
MD 5	16-016P	SOUTH RAMP OF SUITLAND PKWY - DC LINE	0.25
MD 5	16-214R	INTERCHANGE RAMPS AT MD 414	1.34
			73.19
			1.34
MD 6	08-021S	RD END AT POTOMAC RIVER - MD0425	5.71
MD 6	08-022S	MD0425 - MD0344 AT CO 155 GILROY RD	5.32
MD 6	08-068S	MD0344 AT CO 155 GILROY RD - CO0176 CEDAR POINT NECK RD	8.54
MD 6	08-024S	CO0176 CEDAR POINT NECK RD - W CORP/LM OF LA PLATA	5.15
MD 6	08-024S	W CORP/LM OF LA PLATA - US0301	0.63
MD 6	08-069S	US0301 - CORP/LM E OF WILLOW LA	0.91
MD 6	08-069S	CORP/LM E OF WILLOW LA - MD0488	0.45
MD 6	08-005S	MD0488 - CHARLES/ST MARYS CO/L	11.75
MD 6	18-008S	CH&SM COUNTY LINE - MD5 AT NEW MARKET	1.19
MD 6	18-014S	MD5 AT NEW MARKET - MD235 AT TURNER	8.43
			48.08
			0.00

AS OF JULY 1973

ROUTE NUMBER SEQUENCE

PAGE 7

ROUTE NUMBER	CONTROL SECTION	DESCRIPTION OF CONTROL SECTION	MILEAGE
MD 7	03-047S	US0040 PULASKI HWY - MD0695	2.60
MD 7	03-048S	MD0695 - BALTO/HAR CD/L	9.09
MD 7	12-017S	HAR/BALTO CD/L - MD0152	1.93
MD 7	12-018S	MD0152 - MD0755	2.10
MD 7	12-019S	MD0755 - MD0136 CALVERY RD	3.28
MD 7	12-020S	MD0136 CALVERY RD - US0040 MD159 AHEAD	3.98
MD 7	07-020R	SPUR TO US0040 WBL	0.06
MD 7	03-047R	MD7 TO US40	0.03
		MAINLINE ROUTE TOTAL	22.98
		NON-MAINLINE ROUTE TOTAL	0.09
MD 7A	12-022S	US0040 PULASKI HWY - OLD BAY LANE	0.22
MD 7A	12-022S	OLD BAY LANE - BLOOMSBURY AVE	0.80
MD 7A	12-022S	BLOOMSBURY AVE - REVOLUTION ST	0.44
MD 7A	12-022S	REVOLUTION ST - WATER ST	0.66
MD 7A	12-022S	WATER ST - US0040 PULASKI HWY	0.54
MD 7A	12-022R	SPUR TO US0040	0.12
		MAINLINE ROUTE TOTAL	2.66
		NON-MAINLINE ROUTE TOTAL	0.12
MD 7B	07-018S	US0222 AIKEN AVE IN PERRYVILLE - US0040 PULASKI HWY E OF PRINCIPAL FURN	3.11
		MAINLINE ROUTE TOTAL	3.11
		NON-MAINLINE ROUTE TOTAL	0.00
MD 7C	07-019S	US0040 PULASKI HWY AT FOYS HILL - US0040 PULASKI HWY W OF ELKTON	9.94
		MAINLINE ROUTE TOTAL	9.94
		NON-MAINLINE ROUTE TOTAL	0.00

AS OF JULY 1973

ROUTE NUMBER SEQUENCE

PAGE 8

ROUTE NUMBER	CONTROL SECTION	DESCRIPTION OF CONTROL SECTION	MILEAGE
MD 7D	07-020S	ROAD END W OF JEFFERS ST - US0040 PULASKI HWY E OF ELKTON	2.55
		MAINLINE ROUTE TOTAL	2.55
		NON-MAINLINE ROUTE TOTAL	0.00
MD 8	17-047S	ROAD END AT ROMANCOKE - OLD MATAPEAKE FERRY RD	5.77
MD 8	17-023S	OLD MATAPEAKE FERRY RD - MD 759C	2.08
MD 8 TLL	17-054S	MD 759C - MD 759B	0.46
		MAINLINE ROUTE TOTAL	8.31
		NON-MAINLINE ROUTE TOTAL	0.00
MD 9	01-061S	US220 - END POTOMAC RIVER BRIDGE IN W VIRGINIA	0.53
		MAINLINE ROUTE TOTAL	0.53
		NON-MAINLINE ROUTE TOTAL	0.00
MD 10 PRP	02-182	MD0002 SOUTH OF ARNOLD - MD0648D NEAR SEVERNA PK	0.00
MD 10 PRP	02-183	MD0648D NEAR SEVERNA PK - MD0177 MOUNTAIN RD	0.00
MD 10 PRP	02-184	MD0177 MOUNTAIN RD - BEG MAINT S OF MD 710	0.00
MD 10	02-184P	BEG MAINT S OF MD 710 - MD0695	1.23
MD 10	02-191R	INT RAMPS AT MD 695	2.65
MD 10	02-190R	INT RAMPS AT MD 710	2.28
		MAINLINE ROUTE TOTAL	1.23
		NON-MAINLINE ROUTE TOTAL	4.93
US 11	21-062S	WEST VIRGINIA ST/L - END POTOMAC RIVER BRIDGE	0.33
US 11	21-001S	E CI/L WILLIAMSPORT - S CI/L HAGERSTOWN	3.76
US 11	21-001S	S CI/L HAGERSTOWN - NORFOLK & WESTERN RR	0.43
US 11	21-002S	BEG SRC N OF FAIRVIEW RD - PENNSYLVANIA ST/L	4.05
		MAINLINE ROUTE TOTAL	8.57
		NON-MAINLINE ROUTE TOTAL	0.00

AS OF JULY 1973

ROUTE NUMBER SEQUENCE

PAGE 9

ROUTE NUMBER	CONTROL SECTION	DESCRIPTION OF CONTROL SECTION	MILEAGE
MD 12	23-015S	MD/VA ST/L - MD0366	3.31
MD 12	23-050S	MD0366 - CORP/LM OF SNOW HILL	8.27
MD 12	23-013S	CORP/LM OF SNOW HILL - US0113 MARKET ST IN SNOW HILL	0.97
MD 12	23-013S	US0113 MARKET ST IN SNOW HILL - US0113 E MARKET ST SEE US0113	0.00
MD 12	23-001S	US0113 E MARKET ST - WDR/WIC CO/L	10.64
MD 12	22-002S	WI&WD COUNTY - SE CORP/LM OF SALISBURY	6.53
		MAINLINE ROUTE TOTAL	29.72
		NON-MAINLINE ROUTE TOTAL	0.00
US 13	23-052P	VIRGINIA STATE LINE - US113 IN POCOMOKE CITY	4.56
US 13	23-051P	US113 IN POCOMOKE CITY - S&WD COUNTY LINE	1.75
US 13	19-039P	S&WD COUNTY LINE - MD413 AT WESTOVER	8.48
US 13	19-038P	MD413 AT WESTOVER - MD363 WEST OF PRINCESS ANNE	4.94
US 13	19-037P	MD363 WEST OF PRINCESS ANNE - MD675 NORTH OF PRINCESS ANNE	1.98
US 13	19-036P	MD675 NORTH OF PRINCESS ANNE - S&WI COUNTY LINE	4.88
US 13	22-007P	S&WI COUNTY LINE - US0013 PROP SALISBURY BY-PASS	0.58
US 13	22-007S	US0013 PROP SALISBURY BY-PASS - MAIN ST IN FRUITLAND	2.08
US 13	22-006S	MAIN ST IN FRUITLAND - SOUTH LIMITS SALISBURY	1.99
US 13	22-005S	SOUTH LIMITS SALISBURY - NORTH LIMITS SALISBURY	2.91
US 13	22-004S	NORTH LIMITS SALISBURY - PROP US 13 N OF SALISBURY	1.08
US 13	22-004P	PROP US 13 N OF SALISBURY - MD STATE POLICE BARRACKS	1.73
US 13	22-044P	MD STATE POLICE BARRACKS - DELAWARE STATE LINE	2.48
		MAINLINE ROUTE TOTAL	39.44
		NON-MAINLINE ROUTE TOTAL	0.00
MD 14	09-006S	MD0016 WEST OF EAST NEW MARKET - MD0392 NEAR EAST NEW MARKET	3.72

AS OF JULY 1973

ROUTE NUMBER SEQUENCE

PAGE 10

ROUTE NUMBER	CONTROL SECTION	DESCRIPTION OF CONTROL SECTION	MILEAGE
MD 14	09-007S MD0392	NEAR EAST NEW MARKET - MD0331 AT SHILOH CHURCH	2.64
MD 14	09-017S MD0331	AT SHILOH CHURCH - MD0331 AT RHODESDALE	0.00
MD 14	09-008S MD0331	AT RHODESDALE - MD0313 IN ELDORADO	3.10

MAINLINE ROUTE TOTAL	9.46
NON-MAINLINE ROUTE TOTAL	0.00

US 15	10-129P	BRIDGE OVER POTOMAC RIVER - MD/VA ST/L	0.03
US 15	10-129P	MD/VA ST/L - US0340	7.18
US 15	10-113P	US0340 - IS0070	4.11
US 15	10-127P	IS0070 - US0040 AT MD 144	0.63
US 15	10-077P	US0040 AT MD 144 - US0040 SEE US0040	0.00
US 15	10-081P	US0040 - MD0026	2.52
US 15	10-093P	MD0026 - FISHING CREEK	6.90
US 15	10-094P	FISHING CREEK - MD0806M	7.28
US 15	10-131P	MD0806M - MD0806A	0.68
US 15	10-091P	MD0806A - MD0904F	6.68
US 15	10-098P	MD0904F - MD/PA ST/L	1.34
US 15	10-116R	INTERCHANGE RAMPS AT MT ZION RD	0.85
US 15	10-128R	INTERCHANGE RAMPS AT MD180	0.82
US 15	10-085R	INTERCHANGE SPURS AT US 40	1.46
US 15	10-084R	INTERCHANGE SPURS AT US15	1.06
US 15	10-088R	INTERCHANGE SPUR AT MD 74	0.87
US 15	10-111R	INTERCHANGE SPUR AT 7TH ST IN FRED	0.82
US 15	10-087R	INTERCHANGE SP AT ROSEMONT AVE	0.75
US 15	10-094R	SPURS TO MD77	0.51

MAINLINE ROUTE TOTAL	37.35
NON-MAINLINE ROUTE TOTAL	7.14

AS OF JULY 1973

ROUTE NUMBER SEQUENCE

PAGE 11

ROUTE NUMBER	CONTROL SECTION	DESCRIPTION OF CONTROL SECTION	MILEAGE
US 15	10-127R	SPUR TO JEFFERSON ST	0.20
		MAINLINE ROUTE TOTAL	0.00
		NON-MAINLINE ROUTE TOTAL	0.20
US 15BU	10-112S	US15 SOUTH OF EMMITSBURG - US15 NORTH OF EMMITSBURG	2.36
		MAINLINE ROUTE TOTAL	2.36
		NON-MAINLINE ROUTE TOTAL	0.00
MD 16	09-038S	BEG SRC MAINT AT TAYLORS ISLAND - MD0335 GOLDEN HILL RD AT CHURCH CREEK	9.76
MD 16	09-012S	MD0335 GOLDEN HILL RD AT CHURCH CREEK - MD0341 MAPLE DAM RD S OF CAMBRIDGE	5.12
MD 16	09-037S	MD0341 MAPLE DAM RD S OF CAMBRIDGE - US0050 OCEAN GATEWAY E OF CAMBRIDGE	2.31
MD 16	09-002S	US0050 OCEAN GATEWAY E OF CAMBRIDGE - US0050 OCEAN GATEWAY AT MT HOLLY SEE US0050	0.00
MD 16	09-010S	US0050 OCEAN GATEWAY AT MT HOLLY - MD0014 IN EAST NEW MARKET	5.65
MD 16	09-009S	MD0014 IN EAST NEW MARKET - MD0331 /WADELLS CORNER/	4.02
MD 16	09-035S	MD0331 /WADELLS CORNER/ - DORCHESTER AND CAROLINE CO LINE SEE MD0331	0.00
MD 16	05-054S	DORCHESTER AND CAROLINE CO LINE - MD0331 IN PRESTON SEE MD0331	0.00
MD 16	05-014S	MD0331 IN PRESTON - CO0160 AMERICAN CORNER RD AT BUREAU	8.30
MD 16	05-058S	CO0160 AMERICAN CORNER RD AT BUREAU - CO0372 DOUBLE HILLS RD	3.53
MD 16	05-010S	CO0372 DOUBLE HILLS RD - MD0313 SEE MD0404	0.00
MD 16	05-011S	MD0313 - CO0143 BECK RD AND MD0404 SEE MD0404	0.00
MD 16	05-013S	CO0143 BECK RD AND MD0404 - MD AND DEL ST/L	2.50
		MAINLINE ROUTE TOTAL	41.19
		NON-MAINLINE ROUTE TOTAL	0.00
MD 17	10-109S	BEG POTOMAC RIVER BRIDGE - US340	2.73
MD 17	10-108S	US340 - MAIN ST IN BURKITTSVILLE	4.19
MD 17	10-092S	MAIN ST IN BURKITTSVILLE - US40ALT MIDDLETOWN	6.14

AS OF JULY 1973

ROUTE NUMBER SEQUENCE

PAGE 12

ROUTE NUMBER	CONTROL SECTION	DESCRIPTION OF CONTROL SECTION	MILEAGE
MD 17	10-109R	MD17 TO B ST	0.04
		MAINLINE ROUTE TOTAL	13.06
		NON-MAINLINE ROUTE TOTAL	0.04
MD 18A	17-019S	BEGIN SRC MAINT AT LOVE POINT - US50 WEST OF CHESTER	4.89
MD 18A	17-019R	US50 TO MD18A	0.30
		MAINLINE ROUTE TOTAL	4.89
		NON-MAINLINE ROUTE TOTAL	0.30
MD 18B	17-018S	US0050 THE OCEAN GATEWAY - US0050 W OF KENT NARROWS C00187 AHEAD	2.18
		MAINLINE ROUTE TOTAL	2.18
		NON-MAINLINE ROUTE TOTAL	0.00
MD 18C	17-017S	US0050 E OF KENT NARROWS - MD0456B S OF QUEENSTOWN	5.50
MD 18C	17-016S	MD0456B S OF QUEENSTOWN - MD0213 IN CENTERVILLE	6.88
MD 18C	17-017R	MD0018C TO RD END AT KENT NARROWS	0.15
		MAINLINE ROUTE TOTAL	12.38
		NON-MAINLINE ROUTE TOTAL	0.15
MD 18D	17-018S	MD0018B NO NAME - RD END E OF MD0018B	0.36
		MAINLINE ROUTE TOTAL	0.36
		NON-MAINLINE ROUTE TOTAL	0.00
MD 19	17-048S	MD0213 N OF CHURCH HILL - MD0300 N OF CHURCH HILL	0.47
MD 19	17-007S	MD0300 N OF CHURCH HILL - MD0019A IN CHURCH HILL	0.58
MD 19	17-020S	MD0019A IN CHURCH HILL - MD0313 AT ENGLSIDE	7.62
		MAINLINE ROUTE TOTAL	8.67
		NON-MAINLINE ROUTE TOTAL	0.00
MD 19A	17-007S	MD0213 SW OF CHURCH HILL - MD0019 IN CHURCH HILL	0.49
		MAINLINE ROUTE TOTAL	0.49
		NON-MAINLINE ROUTE TOTAL	0.00

AS OF JULY 1973

ROUTE NUMBER SEQUENCE

PAGE 13

ROUTE NUMBER	CONTROL SECTION	DESCRIPTION OF CONTROL SECTION	MILEAGE
MD 20	14-057S	CO0125 AND CO 155 - MD0288	2.03
MD 20	14-013S	MD0288 - MD0021 AT MCCLEANS CORNER	4.57
MD 20	14-012S	MD0021 AT MCCLEANS CORNER - MD0298 SOUTH OF FAIRLEE	1.33
MD 20	14-050S	MD0298 SOUTH OF FAIRLEE - MD0298A EAST OF FAIRLEE	0.77
MD 20	14-011S	MD0298A EAST OF FAIRLEE - MD0514	4.85
MD 20	14-010S	MD0514 - MU0080 COLLEGE AVE IN CHESTERTOWN	0.76
MD 20	14-010S	MU0150 HIGH ST IN CHESTERTOWN - MD0213 WASHINGTON AVE IN CHESTERTOWN	0.14
		MAINLINE ROUTE TOTAL	14.45
		NON-MAINLINE ROUTE TOTAL	0.00
MD 20A	03-126S	RD END AT CANTON RR SPUR - SPUR FROM MD0151 TO MD0150	0.50
		MAINLINE ROUTE TOTAL	0.50
		NON-MAINLINE ROUTE TOTAL	0.00
MD 20B	03-049S	MD0150 EASTERN AVE - MD0151 NORTH PT BLVD	2.78
		MAINLINE ROUTE TOTAL	2.78
		NON-MAINLINE ROUTE TOTAL	0.00
MD 20C	03-050S	MD0151 NORTH PT RD - MD0151 NORTH PT BLVD	1.28
MD 20C	03-050R	MD151 TO BARRICADE	0.04
		MAINLINE ROUTE TOTAL	1.28
		NON-MAINLINE ROUTE TOTAL	0.04
MD 20D	03-051S	MD0151 NORTH PT BLVD - CO5695 PENWOOD AVE	2.74
		MAINLINE ROUTE TOTAL	2.74
		NON-MAINLINE ROUTE TOTAL	0.00
MD 21	14-015S	TOLCHESTER BEACH - MD20	3.40
		MAINLINE ROUTE TOTAL	3.40
		NON-MAINLINE ROUTE TOTAL	0.00

AS OF JULY 1973

ROUTE NUMBER SEQUENCE

PAGE 14

ROUTE NUMBER	CONTROL SECTION	DESCRIPTION OF CONTROL SECTION	MILEAGE
MD 22	12-007S	MD0024 - MD0543	2.06
MD 22	12-008S	MD0543 - MD0136	3.44
MD 22	12-009S	MD0136 - IS0095	4.34
MD 22	12-097S	IS0095 - E OF I95 @ ABERDEEN	0.09
MD 22	12-097P	E OF I95 @ ABERDEEN - ABERDEEN PROVING GROUNDS	3.13
MD 22	12-098R	INTERCHANGE RAMPS AT US40	0.80
		MAINLINE ROUTE TOTAL	13.06
		NON-MAINLINE ROUTE TOTAL	0.80
MD 23	12-084S	US0001 BELAIR RD - MD0023	6.73
MD 23	12-050S	MD0023 - MD0165 SEE MD0165	0.00
MD 23	12-025S	MD0165 - MD0439	5.81
MD 23	12-026S	MD0439 - MD/PA ST/L	6.74
		MAINLINE ROUTE TOTAL	19.28
		NON-MAINLINE ROUTE TOTAL	0.00
MD 24	12-027S	EDGEWOOD ARSENAL ENTRANCE - IS0095	3.47
MD 24	12-091S	IS0095 - S OF IDLEWILDE ST	5.54
MD 24	12-091S	S OF IDLEWILDE ST - N COURTLAND ST	0.62
MD 24	12-091S	N COURTLAND ST - US0001BUN OF GORDON ST	0.35
MD 24	12-003S	US0001BUN OF GORDON ST - US0001BUW BROADWAY SEE US0001BU	0.00
MD 24	12-029S	US0001BUW BROADWAY - VALE RD	0.55
MD 24	12-029S	VALE RD - MD0023	2.58
MD 24	12-030S	MD0023 - MD0165	7.74
MD 24	12-031S	MD0165 - MD/PA ST/L	4.14
		MAINLINE ROUTE TOTAL	24.99
		NON-MAINLINE ROUTE TOTAL	0.00

ROUTE NUMBER	CONTROL SECTION	DESCRIPTION OF CONTROL SECTION	MILEAGE
MD 25	03-052S	BALTO CI/L - SPUR TO MD 25A	3.40
MD 25	03-052P	SPUR TO MD 25A - N OF MD 130	0.45
MD 25	03-052S	N OF MD 130 - MD0131 SEMINARY AVE	0.33
MD 25	03-053S	MD0131 SEMINARY AVE - MD0128 BUTLER RD	8.70
MD 25	03-054S	MD0128 BUTLER RD - CD0035 UPPER BECKLEYSVILLE RD CD12 AHD	9.16
		MAINLINE ROUTE TOTAL	22.04
		NON-MAINLINE ROUTE TOTAL	0.00
MD 25A	03-180P	IS0083 JONES FALLS EXPWY - CD1400 JOPPA RD MD0025 AHEAD	0.59
		MAINLINE ROUTE TOTAL	0.59
		NON-MAINLINE ROUTE TOTAL	0.00
MD 26	10-086S	US15/FREDERICK FREEWAY/ - MD194 AT CERESVILLE	2.18
MD 26	10-011S	MD194 AT CERESVILLE - MD31 EAST OF LIBERTYTOWN	7.99
MD 26	10-010S	MD31 EAST OF LIBERTYTOWN - CL&F COUNTY LINE	6.48
MD 26	06-074S	CL&F COUNTY LINE - MD27 AT TAYLORSVILLE	1.78
MD 26	06-088S	MD27 AT TAYLORSVILLE - MD97	4.73
MD 26	06-087S	MD97 - MD32	3.64
MD 26	06-073S	MD32 - BALTO/CARR CO/L	3.62
MD 26	06-073S	BALTO/CARR CO/L - E END PATAPSCO RESERVOIR BRIDGE	0.16
MD 26	03-008S	E END PATAPSCO RESERVOIR BRIDGE - CD2250 MCDONOUGH LA AT CD2097	5.26
MD 26	03-007S	CD2250 MCDONOUGH LA AT CD2097 - CD1903 FLANNERY LA @ BALTO CI/L	4.98
MD 26	06-089R	INTERCHANGE RAMPS AT MD97	0.36
MD 26	10-086R	WBL SPUR TO US0015 SBL	0.19
		MAINLINE ROUTE TOTAL	40.82
		NON-MAINLINE ROUTE TOTAL	0.55

AS OF JULY 1973

ROUTE NUMBER SEQUENCE

PAGE 16

ROUTE NUMBER	CONTROL SECTION	DESCRIPTION OF CONTROL SECTION	MILEAGE
MD 27	15-002S	MD355 AT HENDERSONS CORNER - MD108 AT DAMASCUS	6.69
MD 27	15-001S	MD108 AT DAMASCUS - HO&M COUNTY LINE	3.73
MD 27	13-006S	HO&M COUNTY LINE - CL&HO COUNTY LINE	1.39
MD 27	06-004S	HO/CARR CN/L - MU0300 AHEAD IN MT AIRY	0.96
MD 27	06-100S	MU0300 BACK IN MT AIRY - MD0808A	2.51
MD 27	06-006S	MD0808A - MD0026	5.61
MD 27	06-007S	MD0026 - MD0032 IN WESTMINSTER	9.83
MD 27	06-081S	MD0032 IN WESTMINSTER - MD0032 IN WESTMINSTER SEE MD0032	0.00
MD 27	06-083S	NE CORP/LM OF WESTMINSTER - MD0030 IN MANCHESTER	8.74
MD 27	15-002R	MD355 TO MD27	0.03
MD 27	15-002R	MD27 TO MD355	0.02
MAINLINE ROUTE TOTAL			39.46
NON-MAINLINE ROUTE TOTAL			0.05
MD 28	10-009S	US0015 - MD0085	4.71
MD 28	10-037S	MD0085 - FRED AND MONT COUNTY LINE	2.74
MD 28	15-042S	FRED AND MONT COUNTY LINE - CO0253 MARTINSBURG RD	2.11
MD 28	15-043S	CO0253 MARTINSBURG RD - MD0109 BARNESVILLE RD	2.25
MD 28	15-044S	MD0109 BARNESVILLE RD - MD0107 POOLESVILLE RD	5.48
MD 28	15-045S	MD0107 POOLESVILLE RD - MD0112 SENECA RD	3.38
MD 28	15-046S	MD0112 SENECA RD - MD0124 QUINCE ORCHARD RD	2.51
MD 28	15-047S	MD0124 QUINCE ORCHARD RD - IS0070S WASH NATIONAL PIKE	5.10
MD 28	15-048S	IS0070S WASH NATIONAL PIKE - MD0355 ROCKVILLE PIKE	1.57
MD 28	15-003S	MD0355 ROCKVILLE PIKE - MD0586 VIERS MILL RD	0.45
MD 28	15-207S	MD0586 VIERS MILL RD - MD0898A	1.88

AS OF JULY 1973

ROUTE NUMBER SEQUENCE

PAGE 17

ROUTE NUMBER	CONTROL SECTION	DESCRIPTION OF CONTROL SECTION	MILEAGE
MD 28	15-004S	MD0898A - MD0097 GEORGIA AVE	2.25
		MAINLINE ROUTE TOTAL	34.43
		NON-MAINLINE ROUTE TOTAL	0.00
US 29	15-011P	DC LINE - MD97 IN SILVER SPRING	0.81
US 29	15-010P	MD97 IN SILVER SPRING - MD193 AT FOUR CORNERS	1.95
US 29	15-177P	MD193 AT FOUR CORNERS - MD650 AT WHITE OAK	2.07
US 29	15-168P	MD650 AT WHITE OAK - MD198 AT BURTONSVILLE	5.93
US 29	15-024P	MD198 AT BURTONSVILLE - HD&M COUNTY LINE	1.77
US 29	13-023P	MONT AND HOW CO LINE - MD0032	4.38
US 29	13-022P	MD0032 - MD0108 CLARKSVILLE PIKE	4.52
US 29	13-008P	MD0108 CLARKSVILLE PIKE - MD0103	1.43
US 29	13-007P	MD0103 - US0040	1.48
US 29	13-069P	US0040 - IS0070N	1.36
US 29	13-070P	IS0070N - MD0099	0.46
US 29	13-014R	INTERCHANGE RAMPS @ US40	2.49
US 29	15-180R	INTERCHANGE RAMPS AT MD650	1.40
US 29	13-086R	INT SPURS AT MD 175 AND US 29	1.33
		MAINLINE ROUTE TOTAL	26.16
		NON-MAINLINE ROUTE TOTAL	5.22
MD 30	03-009S	US0140 REISERSTOWN RD - MD0128 BUTLER RD	0.37
MD 30	03-010S	MD0128 BUTLER RD - SPUR TO MD 668B	0.78
MD 30	03-010P	SPUR TO MD 668B - CD0472 JESSUPS SPRING RD	0.77
MD 30	03-011P	CD0472 JESSUPS SPRING RD - BALTO/CARR CO/L	5.48
MD 30	06-008P	BAL AND CARR CO LINE - S LIMITS OF HAMPSTEAD	1.77

AS OF JULY 1973

ROUTE NUMBER SEQUENCE

PAGE 18

ROUTE NUMBER	CONTROL SECTION	DESCRIPTION OF CONTROL SECTION	MILEAGE
MD 30	06-009P	S LIMITS OF HAMPSTEAD - N LIMITS OF HAMPSTEAD	1.25
MD 30	06-010P	N LIMITS OF HAMPSTEAD - MD0027 IN MANCHESTER	3.74
MD 30	06-011P	MD0027 IN MANCHESTER - PENNSYLVANIA STATE LINE	4.46
		MAINLINE ROUTE TOTAL	18.62
		NON-MAINLINE ROUTE TOTAL	0.00
MD 31	10-013S	MD26 EAST OF LIBERTYTOWN - CL&F COUNTY LINE	6.63
MD 31	06-012S	CL&F COUNTY LINE - MD75 IN NEW WINDSOR	3.34
MD 31	06-095S	MD75 IN NEW WINDSOR - MD97 IN WESTMINSTER	6.91
		MAINLINE ROUTE TOTAL	16.88
		NON-MAINLINE ROUTE TOTAL	0.00
MD 32	02-165S	GVT RD BACK S OF DENNIS RD - CONNECTOR TO CD1003 OLD CLARKRD	0.23
MD 32	02-165S	CONNECTOR TO CD1003 OLD CLARKRD - AA/HD CD/L	1.21
MD 32	13-056S	HOW/AA CD/L - US0001	1.75
MD 32	13-028S	US0001 - MD0986	4.78
MD 32	13-027S	MD0986 - MD0108	4.69
MD 32	13-011S	MD0108 - MD0108 SEE MD0108	0.00
MD 32	13-063P	MD0108 - CD0043 BURNTWOODS RD	5.45
MD 32	13-063S	CD0043 BURNTWOODS RD - US0040 I-70N	3.56
MD 32	13-060S	US0040 I-70N - CARR/HD CD/L	4.08
MD 32	06-094S	HOWARD AND CARROL CD LINE - MD0026 LIBERTY RD	3.41
MD 32	06-081S	MD0026 LIBERTY RD - S CORP LIMITS OF WESTMINSTER	13.46
MD 32	06-081S	S CORP LIMITS OF WESTMINSTER - MU0330 EAST MAIN ST	0.35
MD 32	06-081S	MU0330 EAST MAIN ST - MD0027 LIBERTY ST	0.78
MD 32	06-014S	MD0027 LIBERTY ST - MD0097 TANEYTOWN PIKE	1.44

AS OF JULY 1973

ROUTE NUMBER SEQUENCE

PAGE 19

ROUTE NUMBER	CONTROL SECTION	DESCRIPTION OF CONTROL SECTION	MILEAGE
MD 32	06-069S	MD0097 TANEYTOWN PIKE - MD0097 TANEYTOWN PIKE	0.00
		SEE MD0097	
MD 32	06-015S	MD0097 TANEYTOWN PIKE	7.80
		MAINLINE ROUTE TOTAL	52.99
		NON-MAINLINE ROUTE TOTAL	0.00
MD 32UL	02-176P	MD0178 GENERAL'S HWY - MD0175 AT MD 677	5.21
MD 32 PRP	02-000	MD0175 AT MD 677 - HOW/AA CO/L	0.00
MD 32 PRP	13-000	HOW/AA CO/L - BEG MAINT N OF VOLMERHAUSEN RD	0.00
MD 32UL	13-091P	BEG MAINT N OF VOLMERHAUSEN RD - MD0032	1.21
		MAINLINE ROUTE TOTAL	6.42
		NON-MAINLINE ROUTE TOTAL	0.00
MD 33	20-028S	BEGIN SRC MAINT SOUTH OF TILGHMAN - MD579	10.99
MD 33	20-008S	MD579 - MD370 AT BLOOMFIELD	10.26
MD 33	20-009S	MD370 AT BLOOMFIELD - MD322 AT EASTON	1.73
MD 33	20-032S	MD322 AT EASTON - US50 NORTH OF EASTON	2.05
		MAINLINE ROUTE TOTAL	25.03
		NON-MAINLINE ROUTE TOTAL	0.00
MD 34	21-070S	BEG POTOMAC RIVER BRIDGE - US40ALT IN BOONSBORO	10.04
		MAINLINE ROUTE TOTAL	10.04
		NON-MAINLINE ROUTE TOTAL	0.00
MD 35	01-020S	MD36 AT CORRIGANVILLE - PENNA STATE LINE	2.37
		MAINLINE ROUTE TOTAL	2.37
		NON-MAINLINE ROUTE TOTAL	0.00
MD 36	01-026S	MD W VA ST/L AT WESTERNPORT - CD0026 BARTLETT ST IN BARTON	5.26
MD 36	01-025S	CD0026 BARTLETT ST IN BARTON - MD0936 IN MIDLAND	6.29

AS OF JULY 1973

ROUTE NUMBER SEQUENCE

PAGE 20

ROUTE NUMBER	CONTROL SECTION	DESCRIPTION OF CONTROL SECTION	MILEAGE
MD 36	01-031S MD0936	IN MIDLAND - MD0055 AT CO 681 CABIN RUN RD	3.10
MD 36	01-075S MD0055	AT CO 681 CABIN RUN RD - US0040 AT E CORP/LM OF FROSTBURG	2.41
MD 36	01-002S US0040	AT E CORP/LM OF FROSTBURG - US0040 AT S WATER ST SEE US0040	0.00
MD 36	01-023S US0040	AT S WATER ST - CO0197 NEW SCHOOL RD	4.58
MD 36	01-056S CO0197	NEW SCHOOL RD - MD0035	5.30
MD 36	01-051S MD0035	- US0040 AT NARROWS PARK	2.12
		MAINLINE ROUTE TOTAL	29.06
		NON-MAINLINE ROUTE TOTAL	0.00
MD 36A	01-063S MD135	NORTHERLY - END CONST IN WESTERNPORT	0.17
		MAINLINE ROUTE TOTAL	0.17
		NON-MAINLINE ROUTE TOTAL	0.00
MD 37	03-055S CO2250	MCDONOUGH RD BACK - CO2250 MCDONOUGH RD AHEAD	0.65
		MAINLINE ROUTE TOTAL	0.65
		NON-MAINLINE ROUTE TOTAL	0.00
MD 38	11-039S	WEST VIRGINIA LINE - MD135 WITH SPURS AT MD 135	5.69
MD 38	11-039R	MD135 TO MD38	0.19
MD 38	11-039R	MD38 TO MD135	0.01
		MAINLINE ROUTE TOTAL	5.69
		NON-MAINLINE ROUTE TOTAL	0.20
MD 39	11-049S	WEST VIRGINIA STATE LINE NEAR HUTTON - US219 IN OAKLAND	6.20
		MAINLINE ROUTE TOTAL	6.20
		NON-MAINLINE ROUTE TOTAL	0.00
US 40	11-002P	PA ST/L - US0219 AT KEYSERS RIDGE	3.42
US 40	11-003S	US0219 AT KEYSERS RIDGE - MD0495 JENNINGS RD IN GRANTSVILLE	5.56

AS OF JULY 1973

ROUTE NUMBER SEQUENCE

PAGE 21

ROUTE NUMBER	CONTROL SECTION	DESCRIPTION OF CONTROL SECTION	MILEAGE
US 40	11-004S	MD0495 JENNINGS RD IN GRANTSVILLE - US0219 SALISBURY RD	3.12
US 40	11-005S	US0219 SALISBURY RD - ALLEGANY CO/L	8.78
US 40	01-001S	GARRETT CO/L - W CI/L FROSTBURG	1.44
US 40	01-002S	W CI/L FROSTBURG - E CI/L FROSTBURG	1.78
US 40	01-003S	E CI/L FROSTBURG - MD0053	4.05
US 40	01-004S	MD0053 - MD0036 MT SAVAGE RD	4.04
US 40	01-005S	MD0036 MT SAVAGE RD - W CI/L CUMBERLAND	0.89
US 40	01-065P	SHADES LA - MD0639 WILLOW BROOK RD	0.11
US 40	01-065P	MD0639 WILLOW BROOK RD - SPUR TO MD0144AN	1.76
US 40	01-065P	SPUR TO MD0144AN - US0220UL	0.37
US 40	01-065S	US0220UL - CO0504 DOLLY RD	9.82
US 40	01-053S	CO0504 DOLLY RD - US0040SC	6.12
US 40	01-060S	US0040SC - CO0574 M V SMITH RD	1.58
US 40	01-060P	CO0574 M V SMITH RD - US0040SC W OF CO 591 MANN WATSON RD	6.11
US 40	01-060S	US0040SC W OF CO 591 MANN WATSON RD - WASHINGTON CO/L	2.29
US 40	21-118S	ALLEGANY CO/L - BEG DUAL SECTION NW OF MD 144WA	6.76
US 40	21-118P	BEG DUAL SECTION NW OF MD 144WA - IS0070 US0040 N OF HANCOCK	4.09
US 40	21-101I	IS0070 US0040 N OF HANCOCK - IS0070 US0040 AT PARKHEAD SEE IS0070	0.00
US 40	21-009S	IS0070 US0040 AT PARKHEAD - MD0056 AT INDIAN SPRINGS	2.98
US 40	21-010S	MD0056 AT INDIAN SPRINGS - MILL ST IN CLEAR SPRINGS	4.52
US 40	21-011S	MILL ST IN CLEAR SPRINGS - CONNOCHEAGUE CREEK	4.37
US 40	21-012S	CONNOCHEAGUE CREEK - MD0063	2.68
US 40	21-085S	MD0063 - IS0081	2.77
US 40	21-093S	IS0081 - CANNON AVE IN HAGERSTOWN	2.18

ROUTE NUMBER	CONTROL SECTION	DESCRIPTION OF CONTROL SECTION	MILEAGE
US 40	21-014S	CANNON AVE IN HAGERSTOWN - ANTIETAM CREEK	0.94
US 40	21-015S	ANTIETAM CREEK - IS0070	2.42
US 40	21-016S	IS0070 - FREDERICK CO/L	6.26
US 40	10-020S	WASHINGTON CO/L - US0040AL	11.92
US 40	10-019S	US0040AL - US0015 MD0144 AT W PATRICK ST	1.46
US 40	10-077P	US0015 MD0144 AT W PATRICK ST - US0015 ATJEFFERSON ST	0.64
US 40	10-077P	US0015 ATJEFFERSON ST - IS0070 IS0070S	0.69
US 40	10-080I	IS0070 IS0070S - MD0144 E OF FREDERICK SEE IS0070N	0.00
US 40	10-075I	MD0144 E OF FREDERICK - MD0075 SEE IS0070N	0.00
US 40	10-074I	MD0075 - MD0027 CARROLL CO/L SEE IS0070N	0.00
US 40	06-068I	MD0027 FREDERICK CO/L - HOWARD CO/L SEE IS0070N	0.00
US 40	13-018I	CARROLL CO/L - MD0097 SEE IS0070N	0.00
US 40	13-017I	MD0097 - MD0032 SEE IS0070N	0.00
US 40	13-071I	MD0032 - IS0070N AT MARRIOTTSVILLE SEE IS0070N	0.00
US 40	13-016S	IS0070N AT MARRIOTTSVILLE - CO0515 PINE ORCHARD LA	3.17
US 40	13-015S	CO0515 PINE ORCHARD LA - US0029	2.40
US 40	13-013S	US0029 - BALTIMORE CO/L	2.75
US 40	03-013S	BALTO/HO CO/L - IS0695 BALTO BELTWAY	2.44
US 40	03-012S	IS0695 BALTO BELTWAY - BALTO CI/L	1.53
US 40	03-014P	E BALTO CI/L - MD0695	2.75
US 40	03-015P	MD0695 - MD0700 MARTIN BLVD	1.34
US 40	03-016P	MD0700 MARTIN BLVD - BALTO/HAR CO/L	7.52
US 40	12-011P	HAR/BALTO CO/L - MD0755	3.79
US 40	12-012P	MD0755 - CAROL AVE	8.53

AS OF JULY 1973

ROUTE NUMBER SEQUENCE

PAGE 24

ROUTE NUMBER	CONTROL SECTION	DESCRIPTION OF CONTROL SECTION	MILEAGE
US 40SC	01-059S	US40 & DAVIS RD EASTERLY - US40 W OF WATSON RD	7.36
US 40SC	01-059R	US40 TO SCENIC US40	0.04
		MAINLINE ROUTE TOTAL	7.36
		NON-MAINLINE ROUTE TOTAL	0.04
MD 41	03-189P	BALTO CI/L - IS0695 BALTO BELTWAY	2.32
MD 41	03-181S	IS0695 BALTO BELTWAY - CO1400 JOPPA RD	0.23
		MAINLINE ROUTE TOTAL	2.55
		NON-MAINLINE ROUTE TOTAL	0.00
MD 42	11-048S	US0219 KEYSERS RD - CORP LIMITS OF FRIENDSVILLE	6.94
MD 42	11-048S	CORP LIMITS OF FRIENDSVILLE - MU0020 FIRST AVE	0.65
MD 42	11-050S	MU0020 FIRST AVE - CORP LIMITS OF FRIENDSVILLE	0.49
MD 42	11-050S	CORP LIMITS OF FRIENDSVILLE - MARYLAND AND PENNA STATE LINE	7.25
		MAINLINE ROUTE TOTAL	15.33
		NON-MAINLINE ROUTE TOTAL	0.00
MD 43	03-185S	CO4090 SILVER SPRING RD BACK - CONNECTION TO MD0043	0.50
MD 43	03-185P	CONNECTION TO MD0043 - IS0095	0.35
MD 43	03-184P	IS0095 - US0040 PULASKI HWY	0.98
MD 43	03-184S	US0040 PULASKI HWY - RD END S OF US 40	0.09
MD 43	03-186R	INTERCHANGE RAMPS AT US40	0.60
		MAINLINE ROUTE TOTAL	1.92
		NON-MAINLINE ROUTE TOTAL	0.60
MD 44	00-000X	UNASSIGNED ROUTE NUMBER	0.00
		MAINLINE ROUTE TOTAL	0.00
		NON-MAINLINE ROUTE TOTAL	0.00

AS OF JULY 1973

ROUTE NUMBER SEQUENCE

PAGE 25

ROUTE NUMBER	CONTROL SECTION	DESCRIPTION OF CONTROL SECTION	MILEAGE
MD 45	03-017S	BALTO CI/L - CO1400 JOPPA RD @ CO1364	2.13
MD 45	03-119S	CO1400 JOPPA RD @ CO1364 - IS0695 BALTO BELTWAY	0.99
MD 45	03-018S	IS0695 BALTO BELTWAY - CO0364 SHERWOOD RD	5.09
MD 45	03-019S	CO0364 SHERWOOD RD - BEAVERDAM	0.26
MD 45	03-020S	BEAVERDAM - CO0438 SHAWAN RD	0.78
MD 45	03-020S	CO0438 SHAWAN RD - MD0138 MONKTON RD	7.00
MD 45	03-021S	MD0138 MONKTON RD - MD0463A	3.73
MD 45	03-022S	MD0463A - MD0463B	0.34
MD 45	03-023S	MD0463B - MD/PA ST/L	5.79
		MAINLINE ROUTE TOTAL	26.11
		NON-MAINLINE ROUTE TOTAL	0.00
MD 46	02-029P	BEG SRC MAINT AT FRIENDSHIP AIRPORT - BALTO/WASH EXP	2.08
MD 46 PRP	02-166	BALTO/WASH EXP - AA/HOWARD CO/L	0.00
MD 46 PRP	13-000	AA/HD CO/L - HOWARD/BALTO CO/L	0.00
MD 46 PRP	03-193	HD/BALTO CO/L - RD END S OF FRANCIS AVE	0.00
MD 46	03-193P	RD END S OF FRANCIS AVE - IS0095	0.50
MD 46	03-194S	IS0095 - RD END S OF SULPHUR SPRING RD	0.42
MD 46	02-015R	INTERCHANGE RAMPS AT MD170	1.75
MD 46	02-193R	INT RAMPS AT MD 295	1.00
MD 46	03-197R	FRANCES AVE AND SULPHUR SP RD	0.21
		MAINLINE ROUTE TOTAL	3.00
		NON-MAINLINE ROUTE TOTAL	2.96
MD 47	01-027S	MD36 AT BARRELLVILLE - PENNA STATE LINE	1.70
		MAINLINE ROUTE TOTAL	1.70
		NON-MAINLINE ROUTE TOTAL	0.00

ROUTE NUMBER	CONTROL SECTION	DESCRIPTION OF CONTROL SECTION	MILEAGE
US 48 PRP	11-000	WEST VIRGINIA STATE LINE - MD0042	0.00
US 48 PRP	11-000	MD0042 - US0219	0.00
US 48 PRP	11-000	US0219 - MD0495	0.00
US 48 PRP	11-000	MD0495 - CD0214 LOWER NEW GERMANY ROAD	0.00
US 48 PRP	11-000	CD0214 LOWER NEW GERMANY ROAD - GARRETT AND ALLEGANY CO LINE	0.00
US 48 PRP	01-074	GARR/ALL CO/L - MD0053	0.00
US 48	01-066P	MD0053 - US0220	3.27
US 48	01-064P	US0220 - MD0639 WILLOW BROOK RD	2.54
US 48	01-071R	INTERCHANGE RAMPS AT US 48 AND US220	1.15
US 48	01-073R	INTER RAMPS AT US 48 AND MD 51 AND SPUR	0.77
US 48	01-072R	CUMBERLAND THRU SPURS AT LEE-KELLY-JOHN	0.37
US 48 PRP	01-076R	INTERCHANGE RAMPS US 48+MD 36	0.00
US 48	01-066R	SPUR TO US49	0.34
US 48	01-066R	CUMB THR TO SOUTH BOUND LANE VOCKE RD	0.24
US 48	01-066R	NBL VOCKE RD TO EBL CUMBERLAND THRUWAY	0.21
US 48	01-066R	WBL CUMBERLAND THRUWAY TO NBL VOCKE RD	0.15
US 48	01-066R	RAMP C TO SBL VOCKE RD	0.05
		MAINLINE ROUTE TOTAL	5.81
		NON-MAINLINE ROUTE TOTAL	3.28
MD 49	01-029S	MD 658 - WEST CORP LMTS OF CUMBERLAND	1.77
		MAINLINE ROUTE TOTAL	1.77
		NON-MAINLINE ROUTE TOTAL	0.00
US 50	11-006S	W VA ST/L - US0219 AT RED HOUSE	2.07
US 50	11-007S	US0219 AT RED HOUSE - W VA ST/L	7.05

ROUTE NUMBER	CONTROL SECTION	DESCRIPTION OF CONTROL SECTION	MILEAGE
US 50	16-134P	BEG SRC MAINT D C/L - MD0704 GEORGE PALMER HWY	6.09
US 50	16-126P	MD0704 GEORGE PALMER HWY - US0301 & MD0003	7.05
US 50	16-042P	US0301 & MD0003 - AA CO/L	1.23
US 50	02-019P	PG CO/L - MD0450 ANNAPOLIS RD	8.74
US 50	02-103P	MD0450 ANNAPOLIS RD - MD0002 RITCHIE HWY	3.66
US 50	02-016P	MD0002 RITCHIE HWY - CO0227 LOG INN RD	4.42
US 50 TLL	02-107P	CO0227 LOG INN RD - QA CO/L	3.28
US 50 TLL	17-043P	AA CO/L - BEG SRC MAINT E OF COX CREEK	4.54
US 50	17-001P	BEG SRC MAINT E OF COX CREEK - US0301 AT QUEENSTOWN INTERCHANGE	7.39
US 50	17-003P	US0301 AT QUEENSTOWN INTERCHANGE - MD0213 AT MD0662	5.51
US 50	17-004P	MD0213 AT MD0662 - TAL CO/L	1.50
US 50	20-001P	MD0404 AT QA CO/L - MD0309	8.88
US 50	20-002P	MD0309 - S CORP LIMITS OF EASTON	5.11
US 50	20-003P	S CORP LIMITS OF EASTON - CHOPTANK RIVER BRIDGE	10.82
US 50	09-001P	BEGIN MAINT AT CHOPTANK RIV BR - TAL/DOR CO/L	0.85
US 50	09-001P	TAL/DOR CO/L - END CHOPTANK RIV BR	0.82
US 50	09-002P	END CHOPTANK RIV BR - MD0016	4.34
US 50	09-003P	MD0016 - WICOMICO CO/L	11.78
US 50	22-008P	DOR CO/L - MD0670	10.39
US 50	22-009P	MD0670 - MD0349	4.48
US 50	22-048P	MD0349 - US0013	1.12
US 50	22-049P	US0013 - CO0293 MERRITT MILL RD	2.98
US 50	22-050P	CO0293 MERRITT MILL RD - CO0248 SIXTY FOOT RD	6.71
US 50	22-051P	CO0248 SIXTY FOOT RD - WOR CO/L	5.26

AS OF JULY 1973

ROUTE NUMBER SEQUENCE

PAGE 28

ROUTE NUMBER	CONTROL SECTION	DESCRIPTION OF CONTROL SECTION	MILEAGE
US 50	23-056P	WIC C/D/L - US0113	7.05
US 50	23-006P	US0113 - MD0378 IN OCEAN CITY	7.35
US 50	02-133R	INTERCHANGE RAMPS AT MD424	2.27
US 50	02-102R	INTERCHANGE RAMPS @ MD2/REVELL INTERCH.	2.21
US 50	16-133R	INTERCHANGE RAMPS @ MD704	1.83
US 50	16-180R	INTERCHANGE RAMPS @ MD202	1.56
US 50	16-032R	INTERCHANGE RAMPS @ US301 & MD3	1.46
US 50	16-179R	INTERCH. RAMPS @ ARDMORE & ARDWICK RDS	1.07
US 50	23-049R	INTERSECTION SPURS AT US113 N OF BERLIN	0.80
US 50	02-134R	INTERCHANGE RAMPS AT MD450 W OF PAROLE	0.76
		MAINLINE ROUTE TOTAL	150.47
		NON-MAINLINE ROUTE TOTAL	11.96
MD 51	01-054S	BEG MAINT AT HOWARD ST - SPRINGDALE ST	1.18
MD 51	01-054S	SPRINGDALE ST - SE LIMITS OF CUMBERLAND	1.42
MD 51	01-011S	SE LIMITS OF CUMBERLAND - W MD RR AT N BRANCH	3.16
MD 51	01-012S	W MD RR AT N BRANCH - CD0493 BRICE HOLLOW RD	2.74
MD 51	01-013S	CD0493 BRICE HOLLOW RD - CD0548 WAGNER RD AT OLD TOWN	6.70
MD 51	01-014S	CD0548 WAGNER RD AT OLD TOWN - END POTOMAC RIV BR AT PAW PAW	10.59
MD 51	01-054R	MD51 TO HOWARD & CENTRE STS	0.05
		MAINLINE ROUTE TOTAL	25.79
		NON-MAINLINE ROUTE TOTAL	0.05
MD 52	00-000X	UNASSIGNED ROUTE NUMBER	0.00
		MAINLINE ROUTE TOTAL	0.00
		NON-MAINLINE ROUTE TOTAL	0.00

ROUTE NUMBER	CONTROL SECTION	DESCRIPTION OF CONTROL SECTION	MILEAGE
MD 53	01-015S	US220 AT CRESAPTOWN - US40 AT ALLEGANY GROVE	3.39
		MAINLINE ROUTE TOTAL	3.39
		NON-MAINLINE ROUTE TOTAL	0.00
MD 54	22-031S	MD0313 - MD/DEL ST/L DEL MAINT RD AHD	3.29
MD 54	22-031S	MD/DEL ST/L DEL MAINT RD AHD - CD0518 MANSON WALLER RD DEL MAINT BACK SEE DL0054	0.00
MD 54	22-030S	CD0518 MANSON WALLER RD DEL MAINT BACK - US0013 DEL MAINT AHEAD	1.33
MD 54	22-030S	US0013 DEL MAINT AHEAD - DEL MAINT BACK SEE DL0054	0.00
MD 54	22-046S	DEL MAINT BACK - MD0353 AT DEL ST/L	4.84
		MAINLINE ROUTE TOTAL	9.46
		NON-MAINLINE ROUTE TOTAL	0.00
MD 55	01-031S	MD0036 + CD 681 CABIN RUN RD - US0040 AT CLARYSVILLE	2.55
		MAINLINE ROUTE TOTAL	2.55
		NON-MAINLINE ROUTE TOTAL	0.00
MD 56	21-119S	US 40 - ERNSTVILLE RD AT BIG POOL	1.66
MD 56	21-029S	ERNSTVILLE RD AT BIG POOL - MD 68	7.90
		MAINLINE ROUTE TOTAL	9.56
		NON-MAINLINE ROUTE TOTAL	0.00
MD 57	21-030S	US40 AT ST PAULS CHURCH - PENNA STATE LINE	4.92
		MAINLINE ROUTE TOTAL	4.92
		NON-MAINLINE ROUTE TOTAL	0.00
MD 58	21-031S	MD 63 AT CEARFOSS - END SRC MAINT IN HAGERSTOWN	3.49
		MAINLINE ROUTE TOTAL	3.49
		NON-MAINLINE ROUTE TOTAL	0.00
MD 59	00-000X	UNASSIGNED ROUTE NUMBER	0.00
		MAINLINE ROUTE TOTAL	0.00
		NON-MAINLINE ROUTE TOTAL	0.00

AS OF JULY 1973

ROUTE NUMBER SEQUENCE

PAGE 30

ROUTE NUMBER	CONTROL SECTION	DESCRIPTION OF CONTROL SECTION	MILEAGE
MD 60	21-020S	NORTHERN AVE IN HAGERSTOWN - BEGIN ANTIETAM CREEK BR	4.18
MD 60	21-068S	BEGIN ANTIETAM CREEK BR - MD418 AT LEITERSBURG	1.21
MD 60	21-069S	MD418 AT LEITERSBURG - PENNA STATE LINE	1.93
		MAINLINE ROUTE TOTAL	7.32
		NON-MAINLINE ROUTE TOTAL	0.00
MD 61	00-000X	UNASSIGNED ROUTE NUMBER	0.00
		MAINLINE ROUTE TOTAL	0.00
		NON-MAINLINE ROUTE TOTAL	0.00
MD 62	21-033S	MDR04B @ CHEWSVILLE - MD60 @ LEITERSBURG	3.94
		MAINLINE ROUTE TOTAL	3.94
		NON-MAINLINE ROUTE TOTAL	0.00
MD 63	21-097S	MD0065 - CD0568 BAKERSVILLE RD	0.48
MD 63	21-097S	CD0568 BAKERSVILLE RD - MD0068 S OF CORP/LM OF WILLIAMSPORT	6.29
MD 63	21-098S	MD0068 S OF CORP/LM OF WILLIAMSPORT - IS0081 S OF WILLIAMSPORT SEE MD0068	0.00
MD 63	21-099S	IS0081 S OF WILLIAMSPORT - MU0070 CONOCOHEAGUE ST SEE MD0068	0.00
MD 63	21-080S	N CORP/LM OF WILLIAMSPORT - MD0058 AT CEARFOSS	7.24
MD 63	21-063S	MD0058 AT CEARFOSS - MD/PA ST/L	1.58
		MAINLINE ROUTE TOTAL	15.59
		NON-MAINLINE ROUTE TOTAL	0.00
MD 64	21-067S	CORP/LM OF HAGERSTOWN - MD0077 FOXVILLE RD	7.48
MD 64	21-076S	MD0077 FOXVILLE RD - PA ST/L	5.33
		MAINLINE ROUTE TOTAL	12.81
		NON-MAINLINE ROUTE TOTAL	0.00
MD 65	21-038S	MD34 @ SHARPSBURG - MD68 @ LAPPANS	6.73

ROUTE NUMBER	CONTROL SECTION	DESCRIPTION OF CONTROL SECTION	MILEAGE
MD 65	21-037S	MD68 @ LAPPANS - SOUTH LIMITS HAGERSTOWN	5.00
		MAINLINE ROUTE TOTAL	11.73
		NON-MAINLINE ROUTE TOTAL	0.00
MD 66	21-040S	US0040ALAT BOONSBORO - US0040	4.30
MD 66	21-130S	US0040 - MD0064	6.11
MD 66	21-077S	MD0064 - SW LIMITS OF SMITHSBURG	0.77
MD 66	21-077S	N LMS OF SMITHSBURG - MD0064	1.09
		MAINLINE ROUTE TOTAL	12.27
		NON-MAINLINE ROUTE TOTAL	0.00
MD 67	21-132S	US0340 - CD0619 YARROWSBURG RD	2.64
MD 67	21-133S	CD0619 YARROWSBURG RD - N OF MD 858J	1.42
MD 67	21-084S	N OF MD 858J - US0040AL	8.27
MD 67	21-134R	SPURS AT US0340	1.99
MD 67	21-132R	INTERCHANGE SPURS FROM MD 67	0.47
		MAINLINE ROUTE TOTAL	12.33
		NON-MAINLINE ROUTE TOTAL	2.46
MD 68	21-065S	S CORP/LM OF CLEAR SPRING - MU0070 CONOCOCHEAQUE ST WILLIAMSPORT	7.12
MD 68	21-099S	S CORP/LM OF WILLIAMSPORT - IS0081 S OF WILLIAMSPORT	0.17
MD 68	21-098S	IS0081 S OF WILLIAMSPORT - MD0632	2.20
MD 68	21-042S	MD0632 - US0040ALN OF BOONSBORO	8.10
		MAINLINE ROUTE TOTAL	17.59
		NON-MAINLINE ROUTE TOTAL	0.00
MD 69	00-000X	UNASSIGNED ROUTE NUMBER	0.00
		MAINLINE ROUTE TOTAL	0.00
		NON-MAINLINE ROUTE TOTAL	0.00

AS OF JULY 1973

ROUTE NUMBER SEQUENCE

PAGE 32

ROUTE NUMBER	CONTROL SECTION	DESCRIPTION OF CONTROL SECTION	MILEAGE
IS 70	21-100I	PENNA AND MD STATE LINE - US0040 NATIONAL PIKE	0.63
IS 70	21-101I	US0040 NATIONAL PIKE - US0040 NATIONAL PIKE	8.63
IS 70	21-102I	US0040 NATIONAL PIKE - MD0068 CLEARSPRING RD	8.59
IS 70	21-103I	MD0068 CLEARSPRING RD - IS0081	8.18
IS 70	21-104I	IS0081 - MD0065 SHARPSBURG PIKE	3.45
IS 70	21-105I	MD0065 SHARPSBURG PIKE - US0040 BALTIMORE NATIONAL PIKE	2.62
IS 70	21-106I	US0040 BALTIMORE NATIONAL PIKE - MD0066 MAPLEVILLE RD	2.63
IS 70	21-107I	MD0066 MAPLEVILLE RD - WASHINGTON AND FREDERICK CO/L	4.11
IS 70	10-118I	WASHINGTON AND FREDERICK CO/L - CO0127 MEYERSVILLE RD	3.61
IS 70	10-119I	CO0127 MEYERSVILLE RD - SPUR TO E BL TO US 40	6.84
IS 70	10-120I	SPUR TO E BL TO US 40 - IS0070N AHEAD	4.23
IS 70	21-108R	RAMPS AT US 40 AND 522 AT HANCOCK	2.13
IS 70	10-122R	INTERCHANGE RAMPS @ US40 & US40 ALT	1.95
IS 70	10-124R	RAMPS AT I 70N AND I 70S	1.87
IS 70	10-121R	RAMPS AT MEYERSVILLE RD	1.11
IS 70	21-115R	RAMPS AT MD 66	0.91
IS 70	10-123R	INTERCHANGE RAMPS @ NEW US340	0.90
IS 70	21-112R	SPURS AT MD 81	5.02
IS 70	21-114R	SPURS AT US 40	2.38
IS 70	21-110R	SPURS AT MD 68	1.89
IS 70	21-111R	SPURS AT MD 63	1.30
IS 70	21-083R	SP BETWEEN TONOLWAYCREEK AND MILLSTONE	1.24
IS 70	21-113R	SPURS AT MD 65	1.19
IS 70	21-109R	SPURS AT MD 56	1.17

MAINLINE ROUTE TOTAL	53.52
NON-MAINLINE ROUTE TOTAL	23.06

ROUTE NUMBR	CONTROL SECTION	DESCRIPTION OF CONTROL SECTION	MILEAGE
MD 70	02-104S	E END COLLEGE CREEK BRIDGE - US0050 SPUR A AHEAD	1.31
MD 70	02-104R	INT RAMPS AT MD 70	0.83
		MAINLINE ROUTE TOTAL	1.31
		NON-MAINLINE ROUTE TOTAL	0.83
IS 70N	10-080I	JUNCTION OF IS70 & IS70S - MD144/EAST PATRICK ST/EAST OF FREDERICK	2.40
IS 70N	10-075I	MD144/EAST PATRICK ST/EAST OF FREDERICK - MD75 AT NEW MARKET	6.25
IS 70N	10-074I	MD75 AT NEW MARKET - MD27 AT FREDERICK CO LINE	5.85
IS 70N	06-068I	MD27 AT FREDERICK CO LINE - C&H COUNTY LINE	1.63
IS 70N	13-018I	C&H COUNTY LINE - MD97 AT COOKSVILLE	7.01
IS 70N	13-017I	MD97 AT COOKSVILLE - MD32 AT WEST FRIENDSHIP	3.68
IS 70N	13-071I	MD32 AT WEST FRIENDSHIP - US29	7.04
IS 70N	13-072I	US29 - B&H COUNTY LINE	1.80
IS 70N	03-190I	BALTO/HO CO/L - IS0695 BALTO BELTWAY	2.89
IS 70N	03-191I	IS0695 BALTO BELTWAY - BALTO CI/L	1.81
IS 70N	24-191I	BALTO/CO/L E OF CO2400 - PROPOSED I-70 N E OF BALTO CI/L	0.14
IS 70 PRP	24-000	PROPOSED I-70 N E OF BALTO CI/L - PROPOSED INTERCHANGE @ I-95	0.00
IS 70N	03-162R	INTERCHANGE RAMPS AT I695	5.72
IS 70N	13-073R	INTERCHANGE RAMPS @ US29	3.04
IS 70N	06-077R	INTERCHANGE RAMPS AT MD27	0.88
IS 70N	13-074R	INTERCHANGE RAMPS @ MARRIOTSVILLE RD	0.70
IS 70N	13-065R	INTERCHANGE RAMPS @ MD97	0.62
IS 70N	10-083R	INTERCHANGE RAMPS AT SHAW RDS FRANKLIN	0.57
IS 70N	13-064R	INTERCHANGE RAMPS @ MD32	0.57
IS 70N	10-095R	INTERCHANGE RAMPS AT MD355	0.52
		MAINLINE ROUTE TOTAL	40.50
		NON-MAINLINE ROUTE TOTAL	12.62

Duplication

ROUTE NUMBER	CONTROL SECTION	DESCRIPTION OF CONTROL SECTION	MILEAGE
IS 70S	10-076I	IS0070N FREDERICK FREEWAY - MDO085 BUCKEYSTOWN PIKE	1.46
IS 70S	10-023I	MDO085 BUCKEYSTOWN PIKE - MDO080 FINGERBOARD RD	5.13
IS 70S	10-025I	MDO080 FINGERBOARD RD - FRED AND MONT COUNTY LINE	3.52
IS 70S	15-033I	FRED AND MONT COUNTY LINE - MDO121 WHITE GROUNDS ROAD	4.11
IS 70S	15-035I	MDO121 WHITE GROUNDS ROAD - MDO118 GERMANTOWN RD	3.69
IS 70S	15-037I	MDO118 GERMANTOWN RD - CO0219 BROWN STATION RD	3.29
IS 70S	15-164I	CO0219 BROWN STATION RD - CO0212 SHADY GROVE RD	3.12
IS 70S	15-166I	CO0212 SHADY GROVE RD - MDO028 WEST MONTGOMERY AVE	1.89
IS 70S	15-169I	MDO028 WEST MONTGOMERY AVE - IS0270	3.98
IS 70S	15-173I	IS0270 - IS0495 CAPITAL BELTWAY SB LANE	2.64
IS 70 PRP	15-000	IS0495 CAPITAL BELTWAY SB LANE - MD AND DC LINE	0.00
IS 70S	10-006R	RAMPS AT MD 85	2.72
IS 70S	15-036R	INTERCHANGE SPURS AT MD 118	2.08
IS 70S	15-163R	INTERCHANGE SPURS AT BROWN STATION RD	1.53
IS 70S	15-174R	INTERCHANGE SPURS AT MONTRÖSE AVE	1.26
IS 70S	15-034R	INTERCHANGE SPURS MD 121	1.02
IS 70S	15-167R	INTERCHANGE SPURS AT MD 28	0.95
IS 70S	10-024R	INTERCHANGE SPURS AT MD 80	0.90
IS 70S	15-032R	INTERCHANGE SPURS AT MD 109	0.87
IS 70S	15-175R	INTERCHANGE SPURS AT MD 187	0.73
IS 70S	15-165R	INTERCHANGE SPURS AT SHADY GROVE RD	0.60
		MAINLINE ROUTE TOTAL	32.83
		NON-MAINLINE ROUTE TOTAL	12.66
MD 71	00-000X	UNASSIGNED ROUTE NUMBER	0.00
		MAINLINE ROUTE TOTAL	0.00
		NON-MAINLINE ROUTE TOTAL	0.00

ROUTE NUMBER	CONTROL SECTION	DESCRIPTION OF CONTROL SECTION	MILEAGE
MD 72	00-000X	UNASSIGNED ROUTE NUMBER	0.00
		MAINLINE ROUTE TOTAL	0.00
		NON-MAINLINE ROUTE TOTAL	0.00
MD 73	00-000X	UNASSIGNED ROUTE NUMBER	0.00
		MAINLINE ROUTE TOTAL	0.00
		NON-MAINLINE ROUTE TOTAL	0.00
MD 74	10-044S	BEG SRC MAINT IN FREDERICK - END MAINT N OF US15	0.41
		MAINLINE ROUTE TOTAL	0.41
		NON-MAINLINE ROUTE TOTAL	0.00
MD 75	10-045S	M00355 NEAR FRED AND MONT CO LINE - M00080 E BOUND LA	4.87
MD 75	10-058S	M00080 E BOUND LA - M00080 W BOUND LA SEE M00080	0.00
MD 75	10-045S	M00080 W BOUND LA - IS0070N AT NEW MARKET	2.53
MD 75	10-100S	IS0070N AT NEW MARKET - M00026 AT LIBERTYTOWN	7.71
MD 75	10-047S	M00026 AT LIBERTYTOWN - FRED AND CARR CO LINE	7.57
MD 75	06-084S	FRED AND CARR CO LINE - M00031 IN NEW WINDSOR	5.55
		MAINLINE ROUTE TOTAL	28.23
		NON-MAINLINE ROUTE TOTAL	0.00
MD 76	10-049S	MD77 AT ROCKY RIDGE - SIXES BR RD AT MOTTERS	3.86
MD 76	10-048S	SIXES BR RD AT MOTTERS - MD8060 S OF EMMITSBURG	2.00
		MAINLINE ROUTE TOTAL	5.86
		NON-MAINLINE ROUTE TOTAL	0.00
MD 77	21-079S	MD64 SE OF SMITHSBURG - F&W COUNTY LINE	3.10
MD 77	10-050S	F&W COUNTY LINE - WEST LIMITS THURMONT	6.69
MD 77	10-051S	WEST LIMITS THURMONT - EAST LIMITS THURMONT	1.84

AS OF JULY 1973

ROUTE NUMBER SEQUENCE

PAGE 36

ROUTE NUMBER	CONTROL SECTION	DESCRIPTION OF CONTROL SECTION	MILEAGE
MD 77	10-052S	EAST LIMITS THURMONT - MD76 AT ROCKY RIDGE	4.54
MD 77	10-053S	MD76 AT ROCKY RIDGE - CL&F COUNTY LINE	2.84
MD 77	06-072S	CL&F COUNTY LINE - MD194 AT KEYMAR	1.94
		MAINLINE ROUTE TOTAL	20.95
		NON-MAINLINE ROUTE TOTAL	0.00
MD 78	00-000X	UNASSIGNED ROUTE NUMBER	0.00
		MAINLINE ROUTE TOTAL	0.00
		NON-MAINLINE ROUTE TOTAL	0.00
MD 79	10-055S	MD17 IN ROSEMONT - MD180 @ PETERSVILLE	1.79
		MAINLINE ROUTE TOTAL	1.79
		NON-MAINLINE ROUTE TOTAL	0.00
MD 80	10-056S	MD0085 AT BUCKEYSTOWN - MD0355	5.17
MD 80	10-031S	MD0355 - MD0355 AT URBANA SEE MD0355	0.00
MD 80	10-057S	MD0355 AT URBANA - MD0075 S OF MONROVIA	4.68
MD 80	10-058S	MD0075 S OF MONROVIA - FRED AND MONT CO LINE	3.22
MD 80	15-050S	FRED AND MONT CO LINE - MD0027 AT CLAGGETTSVILLE	1.46
		MAINLINE ROUTE TOTAL	14.53
		NON-MAINLINE ROUTE TOTAL	0.00
IS 81	21-121I	WEST VIRGINIA ST/L - MD0068	0.89
IS 81	21-122I	MD0068 - US0011 WILLIAMSPORT PIKE	1.48
IS 81	21-123I	US0011 WILLIAMSPORT PIKE - IS0070	1.28
IS 81	21-087I	IS0070 - US0040 BALTIMORE NATIONAL PIKE	3.23
IS 81	21-071I	US0040 BALTIMORE NATIONAL PIKE - PENNSYLVANIA ST/L	5.24
IS 81	21-086R	INTERCHANGE RAMPS AT I-81 AND US40	2.15

AS OF JULY 1973

ROUTE NUMBER SEQUENCE

PAGE 37

ROUTE NUMBER	CONTROL SECTION	DESCRIPTION OF CONTROL SECTION	MILEAGE
IS 81	21-125R	INTERCHANGE RAMPS AT I-81 AND US11	1.77
IS 81	21-089R	INTERCHANGE RAMPS @ I-81 & SHOWALTER RD	1.61
IS 81	21-092R	INTERCHANGE RAMPS AT I-81 AND MD58	1.50
IS 81	21-126R	INTERCHANGE RAMPS @ I-81 & HALFWAY BLVD	1.02
IS 81	21-090R	INTERCHANGE RAMPS AT I-81 & MAUGANS AVE	0.71
IS 81	21-124R	INTERCHANGE RAMPS AT I-81 AND MD68	0.62
IS 81	21-091R	INTERCH. RAMPS @ I-81&MAUGANSVILLE RD.	0.41
IS 81	21-088R	INTERCH. RAMPS @ I-81&PENNA STATE LINE	0.39
		MAINLINE ROUTE TOTAL	12.12
		NON-MAINLINE ROUTE TOTAL	10.18
MD 81	10-059S	MD806A IN THURMONT - F&W COUNTY LINE	8.23
MD 81	21-044S	F&W COUNTY LINE - END SRC MAINT AT FT RITCHIE	2.05
		MAINLINE ROUTE TOTAL	10.28
		NON-MAINLINE ROUTE TOTAL	0.00
MD 82	15-051S	MD191/BRADLEY BLVD/ - MD410	1.16
		MAINLINE ROUTE TOTAL	1.16
		NON-MAINLINE ROUTE TOTAL	0.00
IS 83 PRP	24-000	IS0095 PROPOSED - EAGAR ST	0.00
IS 83	03-118I	BALTO CI/L - IS0695 BALTO BELTWAY	3.07
IS 83	03-112I	IS0695 BALTO BELTWAY - IS0695 BALTO BELTWAY	1.52
IS 83	03-044I	IS0695 BALTO BELTWAY - CD0438 SHAWAN RD	5.91
IS 83	03-045I	CD0438 SHAWAN RD - MD0137 MT CARMEL RD	7.09
IS 83	03-046I	MD0137 MT CARMEL RD - MD/PA ST/L	10.17
IS 83	03-153R	INTERCHANGE RAMPS AT MD439	1.98

AS OF JULY 1973

ROUTE NUMBER SEQUENCE

PAGE 38

ROUTE NUMBER	CONTROL SECTION	DESCRIPTION OF CONTROL SECTION	MILEAGE
IS 83	03-149R	INTERCHANGE RAMPS AT BELFAST ROAD	1.51
IS 83	03-113R	RAMPS AT IS0695	1.49
IS 83	03-151R	INTERCHANGE RAMPS AT MIDDLETOWN ROAD	1.49
IS 83	03-147R	INTERCHANGE RAMPS AT PADONIA ROAD	1.45
IS 83	03-152R	INTERCHANGE RAMPS AT MD45	1.43
IS 83	03-150R	INTERCHANGE RAMPS AT MD137	1.42
IS 83	03-148R	INTERCHANGE RAMPS AT SHAWAN ROAD	1.34
IS 83	03-043R	INTERCHANGE RAMPS AT TIMONIUM ROAD	0.98
IS 83	03-154R	INTERCHANGE RAMPS AT MD409	0.55
IS 83	03-179R	INTERCHANGE RAMPS AT RUXTON ROAD	0.39
		MAINLINE ROUTE TOTAL	27.76
		NON-MAINLINE ROUTE TOTAL	14.03
MD 84	06-029S	MD75 N OF NEW WINDSOR - MT UNION RD AT UNIONTOWN	3.06
MD 84	06-030S	MT UNION RD AT UNIONTOWN - MD32	2.73
		MAINLINE ROUTE TOTAL	5.79
		NON-MAINLINE ROUTE TOTAL	0.00
MD 85	10-008S	MD0028 DICKERSON RD - MD0080 FINGERBOARD RD	5.33
MD 85	10-007S	MD0080 FINGERBOARD RD - IS0070S NATIONAL PIKE	3.67
MD 85	10-005S	IS0070S NATIONAL PIKE - MD0355 URBANA PIKE	1.16
		MAINLINE ROUTE TOTAL	10.16
		NON-MAINLINE ROUTE TOTAL	0.00
MD 86	06-032S	MD30 N OF MANCHESTER - PENNA LINE AT LINEBORD	4.00
		MAINLINE ROUTE TOTAL	4.00
		NON-MAINLINE ROUTE TOTAL	0.00

AS OF JULY 1973

ROUTE NUMBER SEQUENCE

PAGE 39

ROUTE NUMBER	CONTROL SECTION	DESCRIPTION OF CONTROL SECTION	MILEAGE
MD 87	00-000X	UNASSIGNED ROUTE NUMBER	0.00
		MAINLINE ROUTE TOTAL	0.00
		NON-MAINLINE ROUTE TOTAL	0.00
MD 88	06-099S	MD30 IN HAMPSTEAD - B&CL COUNTY LINE	1.07
MD 88	03-056S	BALTO/CARR CO/L - MD0025 FALLS RD	7.01
		MAINLINE ROUTE TOTAL	8.08
		NON-MAINLINE ROUTE TOTAL	0.00
MD 89	00-000X	UNASSIGNED ROUTE NUMBER	0.00
		MAINLINE ROUTE TOTAL	0.00
		NON-MAINLINE ROUTE TOTAL	0.00
MD 90 PRP	23-000	US0050 OCEAN GATEWAY - MD0589	0.00
MD 90	23-062P	MD0589 - MD0528 IN OCEAN CITY	5.81
MD 90	23-062R	SPURS AT MD0528	0.07
MD 90	23-062R	MD0090 TO MD 589	0.04
MD 90	23-062R	MD0589 TO MD 90	0.03
		MAINLINE ROUTE TOTAL	5.81
		NON-MAINLINE ROUTE TOTAL	0.14
MD 91	06-096S	MD32 AT GAMBER - B&CL COUNTY LINE	6.50
MD 91	03-057S	BALTO/CARR CO/L - MD0030 HANOVER RD CO0176 AHEAD	1.43
		MAINLINE ROUTE TOTAL	7.93
		NON-MAINLINE ROUTE TOTAL	0.00
MD 92	00-000X	UNASSIGNED ROUTE NUMBER	0.00
		MAINLINE ROUTE TOTAL	0.00
		NON-MAINLINE ROUTE TOTAL	0.00

AS OF JULY 1973

ROUTE NUMBER SEQUENCE

PAGE 40

ROUTE NUMBER	CONTROL SECTION	DESCRIPTION OF CONTROL SECTION	MILEAGE
MD 93	00-000X	UNASSIGNED ROUTE NUMBER	0.00
		MAINLINE ROUTE TOTAL	0.00
		NON-MAINLINE ROUTE TOTAL	0.00
MD 94	13-030S	MONT AND HOW CO LINE - MD0144 FREDRICK RD E BOUND LANE	5.51
MD 94	13-045S	MD0144 FREDRICK RD E BOUND LANE - MD0144 FREDRICK RD W BOUND LANE SEE MD0144	0.00
MD 94	13-029S	MD0144 FREDRICK RD W BOUND LANE - US0040	0.41
		MAINLINE ROUTE TOTAL	5.92
		NON-MAINLINE ROUTE TOTAL	0.00
IS 95 PRP	16-216	DC/MD ST/L - BEG MAINT @ IS495 INTERCHANGE	0.00
IS 95	16-216I	BEG MAINT @ IS495 INTERCHANGE - IS0495 CAPITAL BELTWAY	0.30
IS 95	16-203I	IS0495 CAPITAL BELTWAY - MD0212 POWDER MILL RD	2.45
IS 95	16-204I	MD0212 POWDER MILL RD - MD0198 SANDY SPRING RD	4.16
IS 95	16-205I	MD0198 SANDY SPRING RD - PG/HQ CO/L	1.41
IS 95	13-075I	PG/HQ CO/L - MD0216	1.16
IS 95	13-076I	MD0216 - MD0032	2.78
IS 95	13-077I	MD0032 - MD0175	2.45
IS 95	13-078I	MD0175 - MD0100	1.87
IS 95	13-079I	MD0100 - HOW/BALTO CO/L	3.32
IS 95	03-195I	HOW/BALTO CO/L - MD0046	0.79
IS 95	03-196I	MD0046 - IS0695 BALTO BELTWAY	2.01
IS 95	03-199I	IS0695 BALTO BELTWAY - SW BALTO CI/L	0.85
IS 95	24-011I	SW BALTO CI/L - CATON AVE	0.42
IS 95 PRP	24-000	CATON AVE - IS0895 HARBOR TUNNEL THRUWAY	0.00
IS 95	24-145I	IS0895 HARBOR TUNNEL THRUWAY - BALTO CI/LCO/L	0.40

AS OF JULY 1973

ROUTE NUMBER SEQUENCE

PAGE 41

ROUTE NUMBER	CONTROL SECTION	DESCRIPTION OF CONTROL SECTION	MILEAGE
IS 95	03-145I	BALTO CI/L CO/L - IS0695 BALTO BELTWAY	2.72
IS 95	03-182I	IS0695 BALTO BELTWAY - MD0043	3.26
IS 95 TLL	03-183I	MD0043 - BALTO /HAR CO/L	5.54
IS 95 TLL	12-086I	BALTO/HAR CO/L - MD0024	4.03
IS 95 TLL	12-087I	MD0024 - MD0022	8.12
IS 95 TLL	12-088I	MD0022 - MD0155	4.32
IS 95 TLL	12-089I	MD0155 - CECIL/HAR CO/L	1.87
IS 95 TLL	07-071I	HAR/CECIL CO/L - US0222	2.39
IS 95 TLL	07-072I	US0222 - MD0272	6.60
IS 95 TLL	07-073I	MD0272 - MD0279	8.71
IS 95 TLL	07-074I	MD0279 - MD/DEL ST/L	0.79
IS 95	16-208R	RAMPS AT MD0198	7.79
IS 95	03-198R	INTERCHANGE RAMPS AT I695	6.12
IS 95	16-206R	RAMPS AT IS0495	5.96
IS 95	13-081R	INTERCHANGE RAMPS AT MD 32	5.86
IS 95	13-083R	INTERCHANGE RAMPS AT MD 100	5.47
IS 95	13-082R	INTERCHANGE RAMPS AT MD 175	5.28
IS 95	03-197R	INTERCHANGE RAMPS AT MD46	5.20
IS 95	13-080R	INTERCHANGE RAMPS AT MD 216	5.17
IS 95	16-207R	RAMPS AT MD0212	4.99
IS 95	12-104R	INT RAMPS AT MD 155	2.43
IS 95 TLL	12-102R	INT RAMPS AT MD 24	2.24
IS 95 TLL	07-089R	RAMPS AT MD 272	2.07
IS 95 TLL	07-088R	RAMPS AT US 222	2.03

AS OF JULY 1973

ROUTE NUMBER SEQUENCE

PAGE 42

ROUTE NUMBER	CONTROL SECTION	DESCRIPTION OF CONTROL SECTION	MILEAGE
IS 95 TLL	12-100R	INTERCHANGE RAMPS AT MD22	1.78
IS 95 TLL	07-090R	RAMPS AT MD 279	1.55
IS 95 TLL	12-101R	INT RAMPS AT MD 152	0.58
IS 95	13-090R	SERVICE RDS TO REST AREA	2.73
IS 95 TLL	12-103R IS0095	TO IS 95 SERVICE RDS 3&5	0.86
IS 95 TLL	12-103R IS0095	TO IS 95 SERVICE RDS 1&7	0.76
IS 95	03-187R	SPURS AT MD0043	2.15
		MAINLINE ROUTE TOTAL	72.72
		NON-MAINLINE ROUTE TOTAL	71.02
MD 95	15-052S CD0200	COMUS RD - MD0109	0.86
		MAINLINE ROUTE TOTAL	0.86
		NON-MAINLINE ROUTE TOTAL	0.00
MD 96	00-000X	UNASSIGNED ROUTE NUMBER	0.00
		MAINLINE ROUTE TOTAL	0.00
		NON-MAINLINE ROUTE TOTAL	0.00
MD 97	15-016S	US29 IN SILVER SPRING - MD193 AT WHEATON	3.49
MD 97	15-015S	MD193 AT WHEATON - MD182 AT GLENMONT	1.34
MD 97	15-205S	MD182 AT GLENMONT - MD28 AT NORBECK	4.07
MD 97	15-013S	MD28 AT NORBECK - MD108 AT OLNEY	3.13
MD 97	15-012S	MD108 AT OLNEY - HO&MONTG CD/LN	6.48
MD 97	13-019S	HO&MONTG CD/LN - I-70N	6.89
MD 97	13-033S	I-70N - CL&HO COUNTY LINE	2.00
MD 97	06-050S	HOWARD CO LINE - MD0850H AT DORSEY CROSSROADS	5.60
MD 97	06-079S	MD0850H AT DORSEY CROSSROADS - MD0850H OLD MD 26 SEE MD0850H	0.00

ROUTE NUMBER	CONTROL SECTION	DESCRIPTION OF CONTROL SECTION	MILEAGE
MD 97	06-093S	MD0850H OLD MD 26 - MD0026	0.19
MD 97	06-070S	MD0026 - US0140 WESTMINSTER PIKE	9.91
MD 97	06-019S	US0140 WESTMINSTER PIKE - US0140 AND MD 526 SEE US0140	0.00
MD 97	06-069S	US0140 AND MD 526 - MD0032 W OF WESTMINSTER	2.00
MD 97	06-097S	MD0032 W OF WESTMINSTER - MD0032 E OF TANEYTOWN	7.81
MD 97	06-015S	MD0032 E OF TANEYTOWN - MD0194 IN TANEYTOWN	1.42
MD 97	06-016S	MD0194 IN TANEYTOWN - FREDERICK CO LINE	3.48
MD 97	10-014S	CARROLL CO LINE - US0015BU IN EMMITSBURG	5.34
MD 97	10-015S	US0015BU IN EMMITSBURG - MD/PA ST/L	1.69
		MAINLINE ROUTE TOTAL	64.84
		NON-MAINLINE ROUTE TOTAL	0.00
MD 98	00-000X	UNASSIGNED ROUTE NUMBER	0.00
		MAINLINE ROUTE TOTAL	0.00
		NON-MAINLINE ROUTE TOTAL	0.00
MD 99	13-035S	MD32 - US29	7.63
MD 99	13-041S	US29 - US40	1.88
MD 99	13-042S	US40 - FREDERICK RD IN ELLICOTT CITY	1.03
		MAINLINE ROUTE TOTAL	10.54
		NON-MAINLINE ROUTE TOTAL	0.00
MD100	02-172S	MD0177 MOUNTAIN RD - PROPOSED ARUNDEL FREEWAY	4.57
MD100	02-172P	PROPOSED ARUNDEL FREEWAY - MD0002 RITCHIE HWY	0.55
MD100	02-155P	MD0002 RITCHIE HWY - MD0003 CRAIN HWY	3.31
MD100 PRP	02-000	MD0003 CRAIN HWY - ANNE ARUNDEL AND HOWARD CO/L	0.00
MD100 PRP	13-000	ANNE ARUNDEL AND HOWARD CO/L - US0001 BALTIMORE WASHINGTON BLVD	0.00

AS OF JULY 1973

ROUTE NUMBER SEQUENCE

PAGE 44

ROUTE NUMBER	CONTROL SECTION	DESCRIPTION OF CONTROL SECTION	MILEAGE
MD100	13-054P	US0001 BALTIMORE WASHINGTON BLVD - RD END NW OF IS 95	1.31
MD100	02-158R	INTERCHANGE RAMPS AT MD2	2.01
MD100	02-157R	INTERCHANGE RAMPS AT MD 174	0.97
MD100	02-173R	INTERCHANGE RAMPS AT MD 649	0.82
MD100	02-177R	SPURS AT MD0100	0.66
MD100	02-156R	INTERCHANGE RAMPS AT MD 174	0.52
MD100	02-155R	NBL MD0003 TO WBL MD0100 RAMP 5	0.74
MD100	02-174R	SPURS AT MD 607 HDG NECK RD	0.24
		MAINLINE ROUTE TOTAL	9.74
		NON-MAINLINE ROUTE TOTAL	5.96
MD101	00-000X	UNASSIGNED ROUTE NUMBER	0.00
		MAINLINE ROUTE TOTAL	0.00
		NON-MAINLINE ROUTE TOTAL	0.00
MD102	00-000X	UNASSIGNED ROUTE NUMBER	0.00
		MAINLINE ROUTE TOTAL	0.00
		NON-MAINLINE ROUTE TOTAL	0.00
MD103	13-061S	US1 - MEADOWRIDGE AND MONTGOMERY ROADS	2.52
MD103	13-039S	MEADOWRIDGE AND MONTGOMERY ROADS - US29	3.73
MD103	13-039R	SPUR TO MD0175	0.03
		MAINLINE ROUTE TOTAL	6.25
		NON-MAINLINE ROUTE TOTAL	0.03
MD103A	13-067S	MD477 AT ELKRIDGE - US 1	0.11
		MAINLINE ROUTE TOTAL	0.11
		NON-MAINLINE ROUTE TOTAL	0.00

AS OF JULY 1973

ROUTE NUMBER SEQUENCE

PAGE 45

ROUTE NUMBER	CONTROL SECTION	DESCRIPTION OF CONTROL SECTION	MILEAGE
MD104	00-000X	UNASSIGNED ROUTE NUMBER	0.00
		MAINLINE ROUTE TOTAL	0.00
		NON-MAINLINE ROUTE TOTAL	0.00
MD105	00-000X	UNASSIGNED ROUTE NUMBER	0.00
		MAINLINE ROUTE TOTAL	0.00
		NON-MAINLINE ROUTE TOTAL	0.00
MD106	00-000X	UNASSIGNED ROUTE NUMBER	0.00
		MAINLINE ROUTE TOTAL	0.00
		NON-MAINLINE ROUTE TOTAL	0.00
MD107	15-054S	BEG SRC MAINT @ MARTINSBURG - MD109 IN POOLESVILLE	3.23
MD107	15-053S	MD109 IN POOLESVILLE - MD28 @ DAWSONVILLE	4.81
		MAINLINE ROUTE TOTAL	8.04
		NON-MAINLINE ROUTE TOTAL	0.00
MD108	15-055S	MD27 AT DAMASCUS - SOUTH LIMITS LAYTONSVILLE	7.92
MD108	15-056S	SOUTH LIMITS LAYTONSVILLE - MD97 AT OLNEY	5.51
MD108	15-017S	MD97 AT OLNEY - MD650 AT ASHTON	3.22
MD108	15-005S	MD650 AT ASHTON - HO&MONTG CO/LN	2.42
MD108	13-011S	HO&MONTG CO/LN - MD32	3.80
MD108	13-010S	MD32 - MANOR LANE	3.70
MD108	13-009S	MANOR LANE - US29	2.76
MD108	13-055S	US29 - MD175 @ JONESTOWN	2.17
MD108	13-055R	MD108 TO MD981	0.11
		MAINLINE ROUTE TOTAL	31.50
		NON-MAINLINE ROUTE TOTAL	0.11

AS OF JULY 1973

ROUTE NUMBER SEQUENCE

PAGE 46

ROUTE NUMBER	CONTROL SECTION	DESCRIPTION OF CONTROL SECTION	MILEAGE
MD109	15-058S	MD107 IN POOLESVILLE - MD28 AT BEALLSVILLE	2.42
MD109	15-057S	MD28 AT BEALLSVILLE - MD95 AT COMUS	6.04
MD109	15-172S	MD95 AT COMUS - MD355 AT HYATTSTOWN	3.42
		MAINLINE ROUTE TOTAL	11.88
		NON-MAINLINE ROUTE TOTAL	0.00
MD110	00-000X	UNASSIGNED ROUTE NUMBER	0.00
		MAINLINE ROUTE TOTAL	0.00
		NON-MAINLINE ROUTE TOTAL	0.00
MD111	00-000X	UNASSIGNED ROUTE NUMBER	0.00
		MAINLINE ROUTE TOTAL	0.00
		NON-MAINLINE ROUTE TOTAL	0.00
MD112	15-060S	BEG SRC MAINT NEAR SENECA - MD28 @ DARNESTOWN	3.03
		MAINLINE ROUTE TOTAL	3.03
		NON-MAINLINE ROUTE TOTAL	0.00
US113	23-012P	US0013 - US0113UL S OF CASTLE HILL RD	9.06
US113	23-012S	US0113UL S OF CASTLE HILL RD - S CORP/LM OF SNOW HILL	2.53
US113	23-011S	S CORP/LM OF SNOW HILL - N CORP/LM OF SNOW HILL	1.41
US113	23-010S	N CORP/LM OF SNOW HILL - US0113UL N OF SNOW HILL	2.22
US113	23-010P	US0113UL N OF SNOW HILL - US0050	13.79
US113	23-046P	US0050 - MD0452	1.88
US113	23-007P	MD0452 - MD/DEL ST/L	6.55
		MAINLINE ROUTE TOTAL	37.44
		NON-MAINLINE ROUTE TOTAL	0.00
US113UL	23-065P	US0113 N OF SHAD LANDING - MD0012 W OF AYRES LA	2.77
		MAINLINE ROUTE TOTAL	2.77
		NON-MAINLINE ROUTE TOTAL	0.00

ROUTE NUMBER	CONTROL SECTION	DESCRIPTION OF CONTROL SECTION	MILEAGE
MD114	15-061S	MD0124 DIAMOND AVE IN GAITHERSBURG - N LIMITS OF GAITHERSBURG	0.31
MD114	15-061S	N LIMITS OF GAITHERSBURG - END SHA MAINT CD 33 AHEAD	0.70
		MAINLINE ROUTE TOTAL	1.01
		NON-MAINLINE ROUTE TOTAL	0.00
MD115	15-062S	MD124 NEAR EMORY GROVE - MD28 AT NORBECK	5.86
		MAINLINE ROUTE TOTAL	5.86
		NON-MAINLINE ROUTE TOTAL	0.00
MD116	00-000X	UNASSIGNED ROUTE NUMBER	0.00
		MAINLINE ROUTE TOTAL	0.00
		NON-MAINLINE ROUTE TOTAL	0.00
MD117	15-066S	MD28 @ LEES CORNER - MD121 @ BOYDS	5.04
		MAINLINE ROUTE TOTAL	5.04
		NON-MAINLINE ROUTE TOTAL	0.00
MD118	15-069S	MD28 @ BROWNS COR - CLOPPER RD @ OLD GERMANTOWN	4.02
MD118	15-068S	CLOPPER RD @ OLD GERMANTOWN - I-70S	2.20
MD118	15-067S	I-70S - MD355 @ NEELSVILLE	0.97
		MAINLINE ROUTE TOTAL	7.19
		NON-MAINLINE ROUTE TOTAL	0.00
MD119	00-000X	UNASSIGNED ROUTE NUMBER	0.00
		MAINLINE ROUTE TOTAL	0.00
		NON-MAINLINE ROUTE TOTAL	0.00
MD120	15-071S	MD0118 - PVT RD AHD S OF MD 120A	0.50
		MAINLINE ROUTE TOTAL	0.50
		NON-MAINLINE ROUTE TOTAL	0.00

AS OF JULY 1973

ROUTE NUMBER SEQUENCE

PAGE 48

ROUTE NUMBER	CONTROL SECTION	DESCRIPTION OF CONTROL SECTION	MILEAGE
MD120A	15-0715 MD0118	- PVT RD OLD MD 120	0.62
MD120A	15-0715	PVT RD OLD MD 120 - CONC BARR S OF I 70S	0.68
		MAINLINE ROUTE TOTAL	1.30
		NON-MAINLINE ROUTE TOTAL	0.00
MD121	15-0735 MD0028 - CD0259	AHEAD END SHA MAINT	1.00
MD121	15-0005 CD0259	AHEAD END SHA MAINT - CD0222 CLOPPERS RD SEE CD0259	0.00
MD121	15-0005 CD0222	CLOPPERS RD - CD2339 SEE CD0222	0.00
MD121	15-0005 CD2339 - CD2339	AND MD 117 SEE CD2339	0.00
MD121	15-0745 CD2339	AND MD 117 - CD0231 OLD BALTIMORE RD	2.32
MD121	15-0755 CD0231	OLD BALTIMORE RD - MD0355	2.22
MD121	15-0765 MD0355 - CD0014	AHEAD END SHA MAINT	1.79
		MAINLINE ROUTE TOTAL	7.33
		NON-MAINLINE ROUTE TOTAL	0.00
MD122	15-0775 CD0002	GLADHILL RD - MD0027 RIDGE RD	2.61
		MAINLINE ROUTE TOTAL	2.61
		NON-MAINLINE ROUTE TOTAL	0.00
MD123	15-0795 FREDK/MONTG C/L	- BROWNSVILLE RD	2.07
MD123	15-0785	BROWNSVILLE RD - MD122	2.99
		MAINLINE ROUTE TOTAL	5.06
		NON-MAINLINE ROUTE TOTAL	0.00
MD124	15-0845 MD0028 - CD0222	CLOPPER RD	2.87
MD124	15-0835 CD0222	CLOPPER RD - MD0355	1.36
MD124	15-0265 MD0355 - MD0355	SEE MD0355	0.00
MD124	15-0825 MD0355 -	GAITHERSBURG WASH GROVE CI/L	1.16

AS OF JULY 1973

ROUTE NUMBER SEQUENCE

PAGE 49

ROUTE NUMBER	CONTROL SECTION	DESCRIPTION OF CONTROL SECTION	MILEAGE
MD124	15-0825	GAITHERSBURG WASH GROVE CI/L - MD0115	1.80
MD124	15-0815	MD0115 - MD0420	4.02
MD124	15-0805	MD0420 - MD0108 MAIN ST	6.05
		MAINLINE ROUTE TOTAL	17.26
		NON-MAINLINE ROUTE TOTAL	0.00
MD125	03-0585	BALTO/HO CI/L - CO1700 OLD COURT RD AHEAD	3.61
		MAINLINE ROUTE TOTAL	3.61
		NON-MAINLINE ROUTE TOTAL	0.00
MD126	03-0595	CO1900 WINDSOR MILL RD - CO235 AT BALTO CI/L	1.09
		MAINLINE ROUTE TOTAL	1.09
		NON-MAINLINE ROUTE TOTAL	0.00
MD127	03-0605	US0140 RIESTERSTOWN RD - CO0460 WABASH AVE	0.85
		MAINLINE ROUTE TOTAL	0.85
		NON-MAINLINE ROUTE TOTAL	0.00
MD128	03-0625	MD0030 HANOVER PIKE - CO0443 WORTHINGTON AVE	1.26
MD128	03-0625	CO0443 WORTHINGTON AVE - CO0445 LONGNECKER RD	0.00
		CO0444 BACK SEE CO0444	
MD128	03-0615	CO0445 LONGNECKER RD CO0444 BACK - MD0025 FALLS RD	5.55
		MAINLINE ROUTE TOTAL	6.81
		NON-MAINLINE ROUTE TOTAL	0.00
MD129	03-0635	CO1577 SLADE AVE AT BALTO CI/L - CO0446 GARRISON FOREST RD	8.01
		MAINLINE ROUTE TOTAL	8.01
		NON-MAINLINE ROUTE TOTAL	0.00
MD130	03-0645	US0140 RIESTERSTOWN RD - MD0025 FALLS RD	5.61
		MAINLINE ROUTE TOTAL	5.61
		NON-MAINLINE ROUTE TOTAL	0.00

AS OF JULY 1973

ROUTE NUMBER SEQUENCE

PAGE 50

ROUTE NUMBER	CONTROL SECTION	DESCRIPTION OF CONTROL SECTION	MILEAGE
MD131	03-0655 MD0025	FALLS RD - MD0045 YORK RD CO0995 AHEAD	3.08
		MAINLINE ROUTE TOTAL	3.08
		NON-MAINLINE ROUTE TOTAL	0.00
MD132	12-0105	BEG RD W OF MD132-A @ C/D/S - US0040	1.83
MD132	12-0645	US0040 - EAST RELAIR RD	0.25
MD132	12-0645	EAST RELAIR RD - US0040	1.72
		MAINLINE ROUTE TOTAL	3.80
		NON-MAINLINE ROUTE TOTAL	0.00
MD132A	12-0105 MD0132 - MD0022		0.24
		MAINLINE ROUTE TOTAL	0.24
		NON-MAINLINE ROUTE TOTAL	0.00
MD133	03-0675 MD0129	PARK HEIGHTS AVE CO1700 BACK - MD0025 FALLS RD CO1474 AHEAD	3.32
		MAINLINE ROUTE TOTAL	3.32
		NON-MAINLINE ROUTE TOTAL	0.00
MD134	03-0685 MD0139	CHARLES ST - CO1474 RUXTON RD CO1142 AHEAD	1.63
		MAINLINE ROUTE TOTAL	1.63
		NON-MAINLINE ROUTE TOTAL	0.00
MD135	11-0445 US0219	DAK ST - MD0560 PAULL ST	1.46
MD135	11-0235 MD0560	PAULL ST - CO0131 MAIN ST IN DEER PARK	3.31
MD135	11-0205 CO0131	MAIN ST IN DEER PARK - MD0495 SWANTON RD	2.62
MD135	11-0215 MD0495	SWANTON RD - MD0038 KITZMILLER RD	3.70
MD135	11-0455 MD0038	KITZMILLER RD - CO0245 MT ZION RD	2.06
MD135	11-0425 CO0245	MT ZION RD - ALLEGANY CO/L	8.72
MD135	01-0625 MU0050	LEF ST BEG SRC MAINT - MD0135A IN MC CONLE	5.74

AS OF JULY 1973

ROUTE NUMBER SEQUENCE

PAGE 51

ROUTE NUMBER	CONTROL SECTION	DESCRIPTION OF CONTROL SECTION	MILEAGE
MD135	01-0625	MD0135A IN MC COOLE - CO0220	0.46
		MAINLINE ROUTE TOTAL	28.07
		NON-MAINLINE ROUTE TOTAL	0.00
MD135A	01-0415	MD0135 MCCOOLE WESTERNPORT RD - US0220 MCMULLEN HIGHWAY	0.77
		MAINLINE ROUTE TOTAL	0.77
		NON-MAINLINE ROUTE TOTAL	0.00
MD135B	01-0625	US0220 MC MULLEN HWY - MD0135 AT MC COOLE	0.11
		MAINLINE ROUTE TOTAL	0.11
		NON-MAINLINE ROUTE TOTAL	0.00
MD136	12-0325	MD0007 - MD0022	6.21
MD136	12-0335	MD0022 - US0001 BELAIR RD	5.64
MD136	12-0345	US0001 BELAIR RD - MD0165	7.39
MD136	12-0355	MD0165 - MD0624	2.49
MD136	12-0575	MD0624 - MD0023	8.43
		MAINLINE ROUTE TOTAL	30.16
		NON-MAINLINE ROUTE TOTAL	0.00
MD137	03-0695	CO0151 LOWER BECKLEYSVILLE RD - MD0045 YORK RD	8.56
		MAINLINE ROUTE TOTAL	8.56
		NON-MAINLINE ROUTE TOTAL	0.00
MD138	03-0705	MD0045 YORK RD - CO0224 MONKTON RD AHD	2.94
MD138	03-0705	CO0224 MONKTON RD AHD - CO0229 MONKTON RD SEE CO0224	0.00
MD138	03-0715	CO0229 MONKTON RD - MD0562 TROYER RD	2.87
MD138	03-0725	MD0562 TROYER RD - BALTO/HAR CO/L	2.21
MD138	12-0365	HAR/BALTO CO/L - MD0023	0.93
		MAINLINE ROUTE TOTAL	8.95
		NON-MAINLINE ROUTE TOTAL	0.00

AS OF JULY 1973

ROUTE NUMBER SEQUENCE

PAGE 52

ROUTE NUMBER	CONTROL SECTION	DESCRIPTION OF CONTROL SECTION	MILEAGE
MD139	03-073S	BALTO CI/L - MD0134 BELLONA AVE	0.73
MD139	03-120S	MD0134 BELLONA AVE - IS0695 BALTO BELTWAY	2.79
MD139	03-120S	IS0695 BALTO BELTWAY - CD1052 AHEAD AT CD1054	0.08
		MAINLINE ROUTE TOTAL	3.60
		NON-MAINLINE ROUTE TOTAL	0.00
US140	03-024S	BALTO CI/L - CD1701 OLD COURT RD	1.26
US140	03-025S	CD1701 OLD COURT RD - CD0505 WOODLEY AVE	7.79
US140	03-026S	CD0505 WOODLEY AVE - MD0030 HANOVER PIKE	0.91
US140	03-027S	MD0030 HANOVER PIKE - S OF NOB HILL PARK RD	0.74
US140	03-027P	S OF NOB HILL PARK RD - BALTO/CARR CO/L	1.79
US140	06-018P	BAL AND CARR CO LINE - MD0091 AT FINKSBURG	1.36
US140	06-019P	MD0091 AT FINKSBURG - MD0097 AND MD 526 N OF WESTMINSTER	9.03
US140	06-021P	MD0097 AND MD 526 N OF WESTMINSTER - MD0496 BACHMAN MILL RD	2.42
US140	06-022P	MD0496 BACHMAN MILL RD - PENNA STATE LINE	8.03
US140	06-078R	INTERCHANGE RAMPS AT MD27	1.33
US140	06-020R	INTER RAMPS @ MD97&526 N OF WESTMINSTER	1.13
		MAINLINE ROUTE TOTAL	33.33
		NON-MAINLINE ROUTE TOTAL	2.46
MD141	00-000X	UNASSIGNED ROUTE NUMBER	0.00
		MAINLINE ROUTE TOTAL	0.00
		NON-MAINLINE ROUTE TOTAL	0.00
MD142	03-076S	CD0088 WEISBURG RD - CD0094 KINGS RD CD0098 AHEAD	0.56
MD142	03-076S	CD0094 KINGS RD CD0098 AHEAD - CD0097 VERNON RD CD0098 BACK SEE CD0098	0.00
MD142	03-076S	CD0097 VERNON RD CD0098 BACK - BALTO/HAR CO/L	1.87
		MAINLINE ROUTE TOTAL	2.43
		NON-MAINLINE ROUTE TOTAL	0.00

AS OF JULY 1973

ROUTE NUMBER SEQUENCE

PAGE 53

ROUTE NUMBER	CONTROL SECTION	DESCRIPTION OF CONTROL SECTION	MILEAGE
MD143	03-077S MD0045	YORK RD - CD0360 WARREN RD AHEAD	1.45
MD143	03-077S CD0360	WARREN RD AHEAD - MU0360 WARREN RD AHD SEE CD0360	0.00
MD143	03-078S MU0360	MERRYMANS MILL RD BACK - MD0146 JARRETTSVILLE PIKE	1.61
		MAINLINE ROUTE TOTAL	3.06
		NON-MAINLINE ROUTE TOTAL	0.00
MD144	03-031S BALTO/HO CI/L - MD0166	ROLLING RD	2.88
MD144	03-030S MD0166	ROLLING RD - IS0695 BALTO BELTWAY	1.23
MD144	03-029S IS0695	BALTO BELTWAY - BALTO CI/L	0.78
		MAINLINE ROUTE TOTAL	4.89
		NON-MAINLINE ROUTE TOTAL	0.00
MD144AA	01-043S RD/END - US40 W OF WOODMONT RD		0.92
		MAINLINE ROUTE TOTAL	0.92
		NON-MAINLINE ROUTE TOTAL	0.00
MD144AB	01-043S RD END S SIDE US 40 - RD END NEAR ROOT RD		0.10
MD144AR	01-043R US0040	TO MD 144B	0.04
		MAINLINE ROUTE TOTAL	0.10
		NON-MAINLINE ROUTE TOTAL	0.04
MD144AC	01-043S US40 W OF FLINTSTONE - MURLEY BRANCH RD AT FLINTSTONE		0.44
MD144AC	01-009S MURLEY BRANCH RD AT FLINTSTONE - ROAD END		0.31
MD144AC	01-043R US40	TO MD144C	0.14
		MAINLINE ROUTE TOTAL	0.75
		NON-MAINLINE ROUTE TOTAL	0.14
MD144AD	01-009S US40 E OF FLINTSTONE - ROAD END		0.08
		MAINLINE ROUTE TOTAL	0.08
		NON-MAINLINE ROUTE TOTAL	0.00

AS OF JULY 1973

ROUTE NUMBER SEQUENCE

PAGE 54

ROUTE NUMBER	CONTROL SECTION	DESCRIPTION OF CONTROL SECTION	MILEAGE
MD144AF	01-009S CD0500	WARM SPRINGS RD - US0040	5.35
MD144AF	01-009R	SPURS TO MD144E	0.23
		MAINLINE ROUTE TOTAL	5.35
		NON-MAINLINE ROUTE TOTAL	0.23
MD144AG	01-007R	RD END W OF HINKLE RD- HINKLE RD	0.07
		MAINLINE ROUTE TOTAL	0.00
		NON-MAINLINE ROUTE TOTAL	0.07
MD144AH	01-007S	US40 E OF ROCKY GAP RD - RD END/S SIDE US40/	0.26
		MAINLINE ROUTE TOTAL	0.26
		NON-MAINLINE ROUTE TOTAL	0.00
MD144AI	01-007S	US40 - RD END/S SIDE US40 W OF PLEASANT VAL RD	0.04
		MAINLINE ROUTE TOTAL	0.04
		NON-MAINLINE ROUTE TOTAL	0.00
MD144AJ	01-008S	US40 - ROAD END E OF PLEASANT VALLEY RD	0.34
		MAINLINE ROUTE TOTAL	0.34
		NON-MAINLINE ROUTE TOTAL	0.00
MD144AK	01-008S	US40 - ROAD END/E OF BREAK NECK RD N OF US40/	0.27
		MAINLINE ROUTE TOTAL	0.27
		NON-MAINLINE ROUTE TOTAL	0.00
MD144AL	01-010S	RD/END - US40 (W OF BELLEGROVE S SIDE US40)	0.23
		MAINLINE ROUTE TOTAL	0.23
		NON-MAINLINE ROUTE TOTAL	0.00
MD144AM	01-010S	US40 - US40/E OF BELLEGROVE ON S SIDE OF US40	0.34
MD144AM	01-010R	MD144M TO US40	0.02
		MAINLINE ROUTE TOTAL	0.34
		NON-MAINLINE ROUTE TOTAL	0.02

AS OF JULY 1973

ROUTE NUMBER SEQUENCE

PAGE 55

ROUTE NUMBER	CONTROL SECTION	DESCRIPTION OF CONTROL SECTION	MILEAGE
MD144AN	01-057S	CHRISTIE RD - US0040	1.00
MD144AN	01-057R	SPUR FROM MD144N TO US40	0.04
		MAINLINE ROUTE TOTAL	1.00
		NON-MAINLINE ROUTE TOTAL	0.04
MD144FA	10-018S	I70N EAST OF FREDERICK - US15 & US40	3.21
		MAINLINE ROUTE TOTAL	3.21
		NON-MAINLINE ROUTE TOTAL	0.00
MD144FB	10-017S	I70N EAST OF FREDERICK - MD75 IN NEW MARKET	3.29
MD144FB	10-016S	MD75 IN NEW MARKET - MD27 CARROLL COUNTY LINE	5.95
		MAINLINE ROUTE TOTAL	9.24
		NON-MAINLINE ROUTE TOTAL	0.00
MD144FC	10-017S	RD/END - US40 /S SIDE US40& E OF MONOCACY RIV	1.25
		MAINLINE ROUTE TOTAL	1.25
		NON-MAINLINE ROUTE TOTAL	0.00
MD144FD	10-017S	MD144 - END SRC MAINT W OF MONOCACY RIV	0.60
		MAINLINE ROUTE TOTAL	0.60
		NON-MAINLINE ROUTE TOTAL	0.00
MD144HA	13-045S	IS0070N NEAR CARROLL CO/L - US0040 NEAR PINE ORCHARD	14.80
MD144HA	13-045R	SPUR TO LONG CORNER RD CO 3	0.09
		MAINLINE ROUTE TOTAL	14.80
		NON-MAINLINE ROUTE TOTAL	0.09
MD144HB	13-057S	CARROLL/HOWARD CO/L - CO0006	0.15
		MAINLINE ROUTE TOTAL	0.15
		NON-MAINLINE ROUTE TOTAL	0.00

AS OF JULY 1973

ROUTE NUMBER SEQUENCE

PAGE 56

ROUTE NUMBER	CONTROL SECTION	DESCRIPTION OF CONTROL SECTION	MILEAGE
MD144WA	21-013S	US40 E OF HUYETTS CROSSROADS - W LMTS HAGERSTOWN (END SECTION 1)	1.93
MD144WA	21-004R	MD144A & WOODMONT RD TO ROAD END	0.21
		MAINLINE ROUTE TOTAL	1.93
		NON-MAINLINE ROUTE TOTAL	0.21
MD144WB	21-004S	US40 W OF WOODMONT RD - US522 OVERPASS	3.47
MD144WB	21-005S	US522 OVERPASS - TERRACE STREET IN HANCOCK	1.13
MD144WB	21-006S	TERRACE STREET IN HANCOCK - I70 EAST OF HANCOCK	1.18
		MAINLINE ROUTE TOTAL	5.78
		NON-MAINLINE ROUTE TOTAL	0.00
MD145	03-079S	CO0363 PAPER MILL RD BACK CITY SECTION - MD0146 JARRETTSVILLE PIKE	3.52
MD145	03-079S	MD0146 JARRETTSVILLE PIKE - MD0165 BALDWIN MILL RD	4.81
		MAINLINE ROUTE TOTAL	8.33
		NON-MAINLINE ROUTE TOTAL	0.00
MD146	03-080S	MD0045 YDRK RD - IS0695 BALTO BELTWAY	0.82
MD146	03-080S	IS0695 BALTO BELTWAY - BEG CITY MAINT AT LOCH RAVEN	3.94
MD146	03-080S	BEG CN MAINT N OF CO0315 - CO0335 JARRETTSVILLE PIKE BACK SEE CO0335	0.00
MD146	03-081S	CO0335 JARRETTSVILLE PIKE BACK - BALTO/HAR CO/L	5.91
MD146	12-037S	BALTO/HAR CO/L - MD0023	5.15
		MAINLINE ROUTE TOTAL	15.82
		NON-MAINLINE ROUTE TOTAL	0.00
MD147	03-082S	BEGIN MAINT AT BALTO CI/L - CO1400 JOPPA RD	1.97
MD147	03-083S	CO1400 JOPPA RD - BALTO/HAR CO/L	8.88
MD147	12-038S	BALTO/HAR CO/L - US0001	2.98
		MAINLINE ROUTE TOTAL	13.83
		NON-MAINLINE ROUTE TOTAL	0.00

ROUTE NUMBER	CONTROL SECTION	DESCRIPTION OF CONTROL SECTION	MILEAGE
MD148	00-000X	UNASSIGNED ROUTE NUMBER	0.00
		MAINLINE ROUTE TOTAL	0.00
		NON-MAINLINE ROUTE TOTAL	0.00
MD150	03-032S	BEGIN MAINT AT BALTO CI/L - MD0151 NORTH PT BLVD	0.80
MD150	03-034S	MD0151 NORTH PT BLVD - BACK RIVER BRIDGE	1.48
MD150	03-035S	BACK RIVER BRIDGE - BACK RIVER BRIDGE	0.29
MD150	03-036S	BACK RIVER BRIDGE - CD4758 EASTERN AVE	1.35
MD150	03-037S	CD4758 EASTERN AVE - MD0700 MARTIN BLVD	1.99
MD150	03-088S	MD0700 MARTIN BLVD - END DIVIDED HWY AT BENGIES	1.69
MD150	03-089S	END DIVIDED HWY AT BENGIES - CD4095 EBENEZER RD CD4114 AHD & CD4096	2.96
MD150	03-033R	INTERCHANGE RAMPS AT MD151	1.15
MD150	03-038R	INTERCHANGE RAMPS AT MD700	0.59
		MAINLINE ROUTE TOTAL	10.56
		NON-MAINLINE ROUTE TOTAL	1.74
MD151	03-039S	BEG MAINT AT BALTO CI/L - MD0150 EASTERN BLVD	0.72
MD151	03-040S	MD0150 EASTERN BLVD - CD5560 WISE AVE AT CD5533	4.14
MD151	03-041S	CD5560 WISE AVE AT CD5533 - MD0020D	1.05
MD151	03-041S	MD0020D - END SRC MAINT IN SPARROWS PT	2.24
MD151	03-141R	INTERCHANGE RAMPS AT SPARROWS POINT RD	0.63
		MAINLINE ROUTE TOTAL	8.15
		NON-MAINLINE ROUTE TOTAL	0.63
MD152	12-039S	ENTRANCE TO EDGEWOOD ARSENAL - US0040	2.39
MD152	12-083S	US0040 - US0001	5.29
MD152	12-076S	US0001 - MD0165	5.86

AS OF JULY 1973

ROUTE NUMBER SEQUENCE

PAGE 58

ROUTE NUMBER	CONTROL SECTION	DESCRIPTION OF CONTROL SECTION	MILEAGE
MD152	12-077S	MD0165 - MD0146	4.08
		MAINLINE ROUTE TOTAL	17.62
		NON-MAINLINE ROUTE TOTAL	0.00
MD153	10-032S	US40 NORTH OF MEYERSVILLE - F&W COUNTY LINE	10.15
		MAINLINE ROUTE TOTAL	10.15
		NON-MAINLINE ROUTE TOTAL	0.00
MD154	00-000X	UNASSIGNED ROUTE NUMBER	0.00
		MAINLINE ROUTE TOTAL	0.00
		NON-MAINLINE ROUTE TOTAL	0.00
MD155	12-081S	MD0022 - MD0156 FOX RIDGE RD	4.48
MD155	12-082S	MD0156 FOX RIDGE RD - E OF TYDINGS RD	4.27
MD155	12-082S	E OF TYDINGS RD - US0040 PULASKI HWY IN HAVRE DE GRACE	0.37
		MAINLINE ROUTE TOTAL	9.12
		NON-MAINLINE ROUTE TOTAL	0.00
MD156	12-044S	MD0022 - MD0155	3.95
		MAINLINE ROUTE TOTAL	3.95
		NON-MAINLINE ROUTE TOTAL	0.00
MD157	00-000X	UNASSIGNED ROUTE NUMBER	0.00
		MAINLINE ROUTE TOTAL	0.00
		NON-MAINLINE ROUTE TOTAL	0.00
MD158	00-000X	UNASSIGNED ROUTE NUMBER	0.00
		MAINLINE ROUTE TOTAL	0.00
		NON-MAINLINE ROUTE TOTAL	0.00
MD159	12-046S	BEG SRC MAINT@ BUSH RIVER - OLD PHILADELPHIA RD	4.41

AS OF JULY 1973

ROUTE NUMBER SEQUENCE

PAGE 59

ROUTE NUMBER	CONTROL SECTION	DESCRIPTION OF CONTROL SECTION	MILEAGE
MD159	12-046S	OLD PHILADELPHIA RD - US0040 PULASKI HWY	0.35
		MAINLINE ROUTE TOTAL	4.76
		NON-MAINLINE ROUTE TOTAL	0.00
MD160	00-000X	UNASSIGNED ROUTE NUMBER	0.00
		MAINLINE ROUTE TOTAL	0.00
		NON-MAINLINE ROUTE TOTAL	0.00
MD161	12-048S	MD0155 - US0001	5.38
MD161	12-048R	US1 TO MD161	0.05
		MAINLINE ROUTE TOTAL	5.38
		NON-MAINLINE ROUTE TOTAL	0.05
MD162	00-000X	UNASSIGNED ROUTE NUMBER	0.00
		MAINLINE ROUTE TOTAL	0.00
		NON-MAINLINE ROUTE TOTAL	0.00
MD163	00-000X	UNASSIGNED ROUTE NUMBER	0.00
		MAINLINE ROUTE TOTAL	0.00
		NON-MAINLINE ROUTE TOTAL	0.00
MD164	07-021S	SW LIMITS CHARLESTOWN - MD267 IN CHARLESTOWN	0.22
		MAINLINE ROUTE TOTAL	0.22
		NON-MAINLINE ROUTE TOTAL	0.00
MD165	03-090S	CD0291 BALDWIN MILL RD BACK - BALTO/HAR CO/L	1.41
MD165	12-049S	HAR/BALTO CO/L - MD0152	2.20
MD165	12-050S	MD0152 - MD0023 JARRETTSVILLE RD	4.63
MD165	12-099S	MD0023 JARRETTSVILLE RD - MD0024	6.98
MD165	12-079S	MD0024 - MD0543	2.04

AS OF JULY 1973

ROUTE NUMBER SEQUENCE

PAGE 60

ROUTE NUMBER	CONTROL SECTION	DESCRIPTION OF CONTROL SECTION	MILEAGE
MD165	12-080S MD0543	PA/MD ST/L	1.84
		MAINLINE ROUTE TOTAL	19.10
		NON-MAINLINE ROUTE TOTAL	0.00
MD166	03-091S US0001	WASHINGTON BLVD - RD END S OF I 95	1.02
		MAINLINE ROUTE TOTAL	1.02
		NON-MAINLINE ROUTE TOTAL	0.00
MD166A	03-091S	RD END N OF I 95 - MD0144 ROLLING RD	3.12
		MAINLINE ROUTE TOTAL	3.12
		NON-MAINLINE ROUTE TOTAL	0.00
MD167	02-163S CD0605	STEWART AVE - CD0602 ELKRIDGE LANDING RD	0.07
MD167	02-163S CD0602	ELKRIDGE LANDING RD - MD0170 FT MEADE RD	2.54
		MAINLINE ROUTE TOTAL	2.61
		NON-MAINLINE ROUTE TOTAL	0.00
MD167A	02-141S CD0017	HAMMONDS FERRY RD S END OF BR - BALTO/AA	0.03
MD167A	02-141S	BALTO/AA CD/L - CD3200 AHEAD IN BALTO/CD	0.03
		MAINLINE ROUTE TOTAL	0.06
		NON-MAINLINE ROUTE TOTAL	0.00
MD168	02-039S CD0017	HAMMONDS FERRY RD - MD0648E CD0117 SHENANDOAH AVE AHEAD	1.28
		MAINLINE ROUTE TOTAL	1.28
		NON-MAINLINE ROUTE TOTAL	0.00
MD169	02-040S CD0044	WOODLAND RD - CD0017 HAMMONDS FERRY RD	0.00
		SEE CD0037	
MD169	02-040S CD0017	HAMMONDS FERRY RD - MD0648E OLD ANNAPOLIS RD	0.97
		MAINLINE ROUTE TOTAL	0.97
		NON-MAINLINE ROUTE TOTAL	0.00

AS OF JULY 1973

ROUTE NUMBER SEQUENCE

PAGE 61

ROUTE NUMBER	CONTROL SECTION	DESCRIPTION OF CONTROL SECTION	MILEAGE
IS170 PRP	24-000	IS0070N PROPOSED - FREMONT AVE IN BALTO CITY	0.00
MD170	02-045S	MD0677 ODENTON RD - MD0554 CLARK STATION RD	3.77
MD170	02-130S	MD0554 CLARK STATION RD - MD0176 DORSEY RD	1.66
MD170	02-043S	MD0176 DORSEY RD - MD0046 METROPOLITAN BLVD	2.32
MD170	02-042S	MD0046 METROPOLITAN BLVD - MD0648E AT LINTHICUM	3.15
MD170	02-041S	MD0648E AT LINTHICUM - MD0002 AT BALTO CITY/LINE	2.31
MD170	02-043R	MD176 TO MD170	0.33
		MAINLINE ROUTE TOTAL	13.21
		NON-MAINLINE ROUTE TOTAL	0.33
MD171	02-046S	MD0002 RITCHIE HWY IN BROOKLYN - BALTO CITY/L E OF CD338 6TH ST	0.93
		MAINLINE ROUTE TOTAL	0.93
		NON-MAINLINE ROUTE TOTAL	0.00
MD172	02-047S	AA CD/BALTO CI/L E OF MD0173 - RD END AT GATE E OF B&O RR	0.06
		MAINLINE ROUTE TOTAL	0.06
		NON-MAINLINE ROUTE TOTAL	0.00
MD173	02-049S	BEG MAINT AT FT SMALLWOOD - MD0607 HOG NECK RD	3.03
MD173	02-048S	MD0607 HOG NECK RD - BALTO CITY/L W OF MD173	5.92
		MAINLINE ROUTE TOTAL	8.95
		NON-MAINLINE ROUTE TOTAL	0.00
MD174	02-050S	CD1175 CLARK STATION RD - BEG SHA MAINT W OF CD0906 SEE CD0907	0.00
MD174	02-050S	BEG SHA MAINT W OF CD0906 - CD0606 THELMA AVE AT SPUR TO MD 3BU	1.02
MD174	02-050S	CD0606 THELMA AVE AT SPUR TO MD 3BU - MD0003BU CRAIN HWY	0.13
MD174	02-162S	MD0003BU CRAIN HWY - CD0698 AQUAHART RD AT CD0694 OAKWOODRD	0.63
MD174	02-162S	CD0698 AQUAHART RD AT CD0694 OAKWOODRD - CD1371 HOSPITAL DR	0.86

AS OF JULY 1973

ROUTE NUMBER SEQUENCE

PAGE 62

ROUTE NUMBER	CONTROL SECTION	DESCRIPTION OF CONTROL SECTION	MILEAGE
MD174	02-050R	SPUR TO MD3 BUS	0.17
		MAINLINE ROUTE TOTAL	2.64
		NON-MAINLINE ROUTE TOTAL	0.17
MD175	02-052S MD0003	NBL CD0079 BACK - MD0170 TELEGRAPH RD	3.29
MD175	02-051S MD0170	TELEGRAPH RD - MD0010 BALTO WASH PKWY	5.18
MD175	02-020S MD0010	BALTO WASH PKWY - HOWARD CD/LN	1.42
MD175	13-021S HD/AA CD/L	- IS0095	2.02
MD175	13-092S IS0095	- MD0175UL	0.68
MD175	13-089S MD0175UL	- MD0957A	0.67
MD175	13-046S MD0957A	- MD0103 NBL	3.43
MD175	13-046R	SPUR TO MD103	0.06
		MAINLINE ROUTE TOTAL	16.69
		NON-MAINLINE ROUTE TOTAL	0.06
MD175UL	13-092S MD0175	BACK - END CHANNELIZATION N OF MD 175	0.04
MD175UL	13-093S	END CHANNELIZATION N OF MD 175 - RD END	0.89
MD175UL	13-094R MD0175	AT MD 175 UL TO MD 175	0.18
		MAINLINE ROUTE TOTAL	0.93
		NON-MAINLINE ROUTE TOTAL	0.18
MD176	13-047S US1	- AA&HD COUNTY LINE	0.88
MD176	02-053S AA/HD CD/L	- MD0010 B&W EXPWY	1.07
MD176	02-054S MD0010	B&W EXPWY - MD0652 AT TWIN OAKS	2.94
MD176	02-055S MD0652	AT TWIN OAKS - MD0648E AT FERNDALE	2.95
		MAINLINE ROUTE TOTAL	7.84
		NON-MAINLINE ROUTE TOTAL	0.00

AS OF JULY 1973

ROUTE NUMBER SEQUENCE

PAGE 63

ROUTE NUMBER	CONTROL SECTION	DESCRIPTION OF CONTROL SECTION	MILEAGE
MD177	02-056S MD0002	GOV RITCHIE HWY - MD0607 HOG NECK RD	4.27
MD177	02-057S MD0607	HOG NECK RD - END SRC MAINT AT GIBSON ISLAND	6.74
MD177	02-057R	SPUR AT MD 607	0.11
MD177	02-056R	SPUR AT MD 2	0.05
		MAINLINE ROUTE TOTAL	11.01
		NON-MAINLINE ROUTE TOTAL	0.16
MD178	02-160S MD0450	DEFENSE HWY - US0301 SBL	8.22
		MAINLINE ROUTE TOTAL	8.22
		NON-MAINLINE ROUTE TOTAL	0.00
MD178A	02-058S MD178 - MD3 /NB LA/	AT DORRS CORNER	0.25
		MAINLINE ROUTE TOTAL	0.25
		NON-MAINLINE ROUTE TOTAL	0.00
MD179	02-059S MD0648A	OLD ANNAPOLIS BLVD - US0050 CO2488 CAPE ST CLAIR RD	2.77
		MAINLINE ROUTE TOTAL	2.77
		NON-MAINLINE ROUTE TOTAL	0.00
MD180	21-023S US0340	N OF SANDY HOOK BR - US0340 AND MD 858 I	1.48
MD180	10-029S US340 - MD478	AT KNOXVILLE	0.43
MD180	10-028S MD478	AT KNOXVILLE - MD79 AT PETERSVILLE	3.41
MD180	10-027S MD79	AT PETERSVILLE - HOLTER ROAD	5.29
MD180	10-026S	HOLTER ROAD - US340 NEAR FREDERICK	5.47
MD180	10-054S US340	NEAR FREDERICK - END SRC MAINT @ CHURCH WIL	4.82
MD180	21-023R MD180	TO ROAD END	0.04
		MAINLINE ROUTE TOTAL	20.90
		NON-MAINLINE ROUTE TOTAL	0.04

AS OF JULY 1973

ROUTE NUMBER SEQUENCE

PAGE 64

ROUTE NUMBER	CONTROL SECTION	DESCRIPTION OF CONTROL SECTION	MILEAGE
MD181	02-0605	MD0665 FOREST DR - REG SHA MAINT NE OF MD0788B SEE C02885	0.00
MD181	02-0605	REG SHA MAINT NE OF MD0788B - MU0600 CHESAPEAKE AVE	0.87
MD181	02-0605	MU2830 SEVERN AVE - N END SPA CR BRIDGE	0.25
		MAINLINE ROUTE TOTAL	1.12
		NON-MAINLINE ROUTE TOTAL	0.00
MD182	15-0855	MD97 @ GLENMONT - MD108 @ SANDY SPRINGS	6.79
		MAINLINE ROUTE TOTAL	6.79
		NON-MAINLINE ROUTE TOTAL	0.00
MD183	15-0865	MD97 AT GLENMONT - MD650 AT COLESVILLE	3.06
		MAINLINE ROUTE TOTAL	3.06
		NON-MAINLINE ROUTE TOTAL	0.00
MD184	15-0875	US29 - DC LINE NEAR TAKOMA PARK	0.36
		MAINLINE ROUTE TOTAL	0.36
		NON-MAINLINE ROUTE TOTAL	0.00
MD184A	15-0875	CO1309 JUNIPER ST AND MD 184 - END SHA MAINT AT SPUR TO MD 184	0.02
		MAINLINE ROUTE TOTAL	0.02
		NON-MAINLINE ROUTE TOTAL	0.00
MD185	15-1995	MD193 AT KENINGSTON - MD 586	1.41
MD185	15-2065	MD 586 - MD 97	2.38
MD185	15-199R	MD586 TO MD185	0.15
MD185	15-199R	MD586 TO MD185	0.05
		MAINLINE ROUTE TOTAL	3.79
		NON-MAINLINE ROUTE TOTAL	0.20
MD186	15-0885	DC LINE AT CHEVY CHASE - MD410	1.55
		MAINLINE ROUTE TOTAL	1.55
		NON-MAINLINE ROUTE TOTAL	0.00

AS OF JULY 1973

ROUTE NUMBER SEQUENCE

PAGE 65

ROUTE NUMBER	CONTROL SECTION	DESCRIPTION OF CONTROL SECTION	MILEAGE
MD187	15-089S	MD355 IN BETHESDA - CEDAR LANE	1.75
MD187	15-090S	CEDAR LANE - MD355 WITH SPUR AT MD355	3.62
MD187	15-090R	MD355 TO MD187	0.49
		MAINLINE ROUTE TOTAL	5.37
		NON-MAINLINE ROUTE TOTAL	0.49
MD188	15-091S	MACARTHUR BLVD - MD190/RIVER RD/	0.90
MD188	15-092S	MD190/RIVER RD/ - MD191/BRADLEY BLVD/	1.45
MD188	15-093S	MD191/BRADLEY BLVD/ - MD187 IN BETHESDA	0.91
		MAINLINE ROUTE TOTAL	3.26
		NON-MAINLINE ROUTE TOTAL	0.00
MD189	15-095S	MACARTHUR BLVD @ TRUXTON - MD190 @ POTOMAC	1.97
MD189	15-094S	MD190 @ POTOMAC - MD28 IN ROCKVILLE	5.70
		MAINLINE ROUTE TOTAL	7.67
		NON-MAINLINE ROUTE TOTAL	0.00
MD190	15-099S	BEG SRC MAINT @ TRAVILAH RD - MD189 @ POTOMAC	5.15
MD190	15-098S	MD189 @ POTOMAC - I-495/CAPITAL BELTWAY/	3.40
MD190	15-198S	I-495/CAPITAL BELTWAY/ - MD614/GOLDSBORD ROAD/	2.32
MD190	15-096S	MD614/GOLDSBORD ROAD/ - DC LINE @ WESTERN AVE	2.07
		MAINLINE ROUTE TOTAL	12.94
		NON-MAINLINE ROUTE TOTAL	0.00
MD191	15-100S	MACARTHUR BLVD AT CABIN JOHN - MD190/RIVER RD/	2.68
MD191	15-101S	MD190/RIVER RD/ - I-495/CAPITAL BELTWAY/	1.90
MD191	15-102S	I-495/CAPITAL BELTWAY/ - MD188/WILSON LANE/	2.82
MD191	15-103S	MD188/WILSON LANE/ - MD82/LELAND ST/	1.36

AS OF JULY 1973

ROUTE NUMBER SEQUENCE

PAGE 66

ROUTE NUMBER	CONTROL SECTION	DESCRIPTION OF CONTROL SECTION	MILEAGE
MD191	15-104S	MDR2/IRLAND ST/ - MD193/CONNECTICUT AVE/	1.10
		MAINLINE ROUTE TOTAL	9.86
		NON-MAINLINE ROUTE TOTAL	0.00
MD192	15-105S	MD193 IN KENSINGTON - MD391 AT FOREST GLEN	1.77
MD192	15-106S	MD391 AT FOREST GLEN - MD97 GEORGIA AVE	0.70
MD192	15-107S	MD97 GEORGIA AVE - CD0997 AHEAD END SRC MAINT	0.59
MD192	15-000S	CD0997 AHEAD END SRC MAINT - CD0997 BEG SRC MAINT AT DALLAS AVE SEE CD0997	0.00
MD192	15-108S	CD0997 BEG SRC MAINT AT DALLAS AVE - END SRC MAINT N OF STIRLING RD	0.39
		MAINLINE ROUTE TOTAL	3.45
		NON-MAINLINE ROUTE TOTAL	0.00
MD193	15-022S	MD0193 W BOUND LA - DC LINE WESTERN AVE	0.04
MD193	15-000S	DC LINE WESTERN AVE - DC LINE WESTERN AVE NW SEE DC0193	0.00
MD193	15-022S	DC LINE WESTERN AVE NW - B&O RR AT CHEVY CHASE	1.92
MD193	15-021S	B&O RR AT CHEVY CHASE - MD0192 IN KENSINGTON	2.58
MD193	15-020S	MD0192 IN KENSINGTON - MD0185	0.14
MD193	15-020S	MD0185 - MD0097 GEORGIA AVE	1.48
MD193	15-019S	MD0097 GEORGIA AVE - IS0495 CAPITAL BELTWAY	3.48
MD193	15-018S	IS0495 CAPITAL BELTWAY - MDNT AND PG CO LINE	1.77
MD193	16-030S	MDNT AND PG CO LINE - MD0212 RIGGS RD	0.91
MD193	16-120S	MD0212 RIGGS RD - US0001 BALTIMORE AVE IN COLLEGE PARK	3.18
MD193	16-184S	US0001 BALTIMORE AVE IN COLLEGE PARK - MD0201 KENILWORTH AVE	1.74
MD193	16-140S	MD0201 KENILWORTH AVE - BAL AND WASH PKWY	1.07
MD193	16-194S	BAL AND WASH PKWY - MD0556 ENTERPRISE RD	7.19
MD193	16-177R	INTERCHANGE RAMPS @ MD193 & B-W PKWAY	0.68
		MAINLINE ROUTE TOTAL	25.50
		NON-MAINLINE ROUTE TOTAL	0.68

AS OF JULY 1973

ROUTE NUMBER SEQUENCE

PAGE 67

ROUTE NUMBER	CONTROL SECTION	DESCRIPTION OF CONTROL SECTION	MILEAGE
MD193	16-120R	MD193 TO ADELPHI RD	0.08
		MAINLINE ROUTE TOTAL	0.00
		NON-MAINLINE ROUTE TOTAL	0.08
MD193A	16-176S	MD193 GREENBELT RD - END SRM&SPUR-MD193 & B/W PKY	0.23
MD193A	16-176R	MD193A TO BALTIMORE-WASHINGTON PKY	0.43
		MAINLINE ROUTE TOTAL	0.23
		NON-MAINLINE ROUTE TOTAL	0.43
MD194	10-041S	MD26 AT CERESVILLE - MD550/ON RIGHT/IN WOODSBORO	6.46
MD194	10-040S	MD550/ON RIGHT/IN WOODSBORO - CL&F COUNTY LINE	5.96
MD194	06-080S	FRED/CARR CO/L - CORP/LM OF TANEYTOWN	6.12
MD194	06-080S	CORP/LM OF TANEYTOWN - MD0097 BALTO ST	0.18
MD194	06-080S	MD0097 BALTO ST - N CORP/LM OF TANEYTOWN	0.39
MD194	06-080S	N CORP/LM OF TANEYTOWN - MD/PA ST/L	4.86
		MAINLINE ROUTE TOTAL	23.97
		NON-MAINLINE ROUTE TOTAL	0.00
MD195	15-110S	DC LINE - MU0160 CARROLL AVE AHEAD	1.19
MD195	15-111S	N LIMITS OF TAKOMA PARK - MD0193 UNIVERSITY BLVD	0.57
		MAINLINE ROUTE TOTAL	1.76
		NON-MAINLINE ROUTE TOTAL	0.00
MD196	15-023S	RD END S OF CD 2925 - US0029	0.56
MD196	15-178S	US0029 - MD0198 AT BURTONSVILLE	4.19
		MAINLINE ROUTE TOTAL	4.75
		NON-MAINLINE ROUTE TOTAL	0.00
MD196A	15-023S	RD END S OF STEWART LA CO 112 - RD END N OF DP 76 ENT NURSERY	0.90
		MAINLINE ROUTE TOTAL	0.90
		NON-MAINLINE ROUTE TOTAL	0.00

AS OF JULY 1973

ROUTE NUMBER SEQUENCE

PAGE 68

ROUTE NUMBER	CONTROL SECTION	DESCRIPTION OF CONTROL SECTION	MILEAGE
MD197	16-115S	US0301 BLUE STAR MEMORIAL HWY - MD0450 ANNAPOLIS RD	2.97
MD197	16-044S	MD0450 ANNAPOLIS RD - MD0564 LANHAM BOWIE RD	3.49
MD197	16-043S	MD0564 LANHAM BOWIE RD - MU0055 BOWIE RD	7.94
MD197	16-200S	MU0055 BOWIE RD - MD0198 FT MEADE RD	0.53
		MAINLINE ROUTE TOTAL	14.93
		NON-MAINLINE ROUTE TOTAL	0.00
MD198	15-112S	MD0650 COLESVILLE RD - US0029 COLUMBIA PIKE	3.53
MD198	15-113S	US0029 COLUMBIA PIKE - MONT AND PG CO LINE	1.49
MD198	16-045S	MONT AND PG CO LINE - IS0095	1.20
MD198	16-211S	IS0095 - MU9111 11TH ST	1.31
MD198	16-045S	MU9111 11TH ST - US0001 WASHINGTON BOULEVARD SB LANE	1.10
MD198	16-099S	US0001 WASHINGTON BOULEVARD SB LANE - PG AND AA CO LINE	0.86
MD198	02-084S	PG AND AA CO LINE - END ST MAINT AT FT MEADE	3.80
MD198	02-153R	INTERCHANGE RAMPS AT BALTO-WASH EXPWY	0.99
MD198	16-045R	US1 SOUTH BOUND TO MD198 EAST BOUND	0.76
MD198	16-099R	MD198 EAST BOUND TO US1 SOUTH BOUND	0.16
		MAINLINE ROUTE TOTAL	13.29
		NON-MAINLINE ROUTE TOTAL	1.91
MD199	00-000X	UNASSIGNED ROUTE NUMBER	0.00
		MAINLINE ROUTE TOTAL	0.00
		NON-MAINLINE ROUTE TOTAL	0.00
MD200	00-000X	UNASSIGNED ROUTE NUMBER	0.00
		MAINLINE ROUTE TOTAL	0.00
		NON-MAINLINE ROUTE TOTAL	0.00

ROUTE NUMBER	CONTROL SECTION	DESCRIPTION OF CONTROL SECTION	MILEAGE
MD201	16-129S	DC LINE @ EASTERN AVE - US50	0.49
MD201	16-127S	US50 - MD450/DEFENSE HWY/	1.65
MD201	16-131S	MD450/DEFENSE HWY/ - I-495 IN GREENBELT	5.11
MD201	16-141S	I-495 IN GREENBELT - MD212	2.25
MD201	16-130R	INTERCHANGE RAMPS @ MD201 & US50	1.88
MD201	16-145R	INTERCHANGE RAMPS @ MD201 & MD450	0.18
		MAINLINE ROUTE TOTAL	9.50
		NON-MAINLINE ROUTE TOTAL	2.06
MD202	16-196S	MD0408 AT UPPER MARLBORO - MD0214 AT LARGO	7.61
MD202	16-195S	MD0214 AT LARGO - MD0459 IN CHEVERLY	5.73
MD202	16-132S	MD0459 IN CHEVERLY - MD0450 ANNAPOLIS RD	0.69
MD202	16-028S	MD0450 ANNAPOLIS RD - US0001A IN BLADENSBURG SEE MD0450	0.00
		MAINLINE ROUTE TOTAL	14.03
		NON-MAINLINE ROUTE TOTAL	0.00
MD203	00-000X	UNASSIGNED ROUTE NUMBER	0.00
		MAINLINE ROUTE TOTAL	0.00
		NON-MAINLINE ROUTE TOTAL	0.00
MD204	00-000X	UNASSIGNED ROUTE NUMBER	0.00
		MAINLINE ROUTE TOTAL	0.00
		NON-MAINLINE ROUTE TOTAL	0.00
MD205	00-000X	UNASSIGNED ROUTE NUMBER	0.00
		MAINLINE ROUTE TOTAL	0.00
		NON-MAINLINE ROUTE TOTAL	0.00
MD206	00-000X	UNASSIGNED ROUTE NUMBER	0.00
		MAINLINE ROUTE TOTAL	0.00
		NON-MAINLINE ROUTE TOTAL	0.00

AS OF JULY 1973

ROUTE NUMBER SEQUENCE

PAGE 70

ROUTE NUMBER	CONTROL SECTION	DESCRIPTION OF CONTROL SECTION	MILEAGE
MD207	00-000X	UNASSIGNED ROUTE NUMBER	0.00
		MAINLINE ROUTE TOTAL	0.00
		NON-MAINLINE ROUTE TOTAL	0.00
MD208	16-055S	US1ALT/BLADENSBURG RD/ - US1 RHODE ISLAND AVE	0.40
MD208	16-057S	US1 RHODE ISLAND AVE - 38TH ST IN HYATTSVILLE	1.01
MD208	16-084S	38TH ST IN HYATTSVILLE - MD500 QUEENS CHAPEL RD	0.44
		MAINLINE ROUTE TOTAL	1.85
		NON-MAINLINE ROUTE TOTAL	0.00
MD209	00-000X	UNASSIGNED ROUTE NUMBER	0.00
		MAINLINE ROUTE TOTAL	0.00
		NON-MAINLINE ROUTE TOTAL	0.00
MD210	08-006S	NAVAL PROPELLANT PLANT - MD225 @ POTOMAC HEIGHTS	2.02
MD210	08-025S	MD225 @ POTOMAC HEIGHTS - CH&P G COUNTY LINE	4.88
MD210	16-123S	CH&PG COUNTY LINE - LIVINGSTON RD N OF PISCATAWAY CREEK	7.77
MD210	16-122S	LIVINGSTON RD N OF PISCATAWAY CREEK - WASHINGTON DC LINE	6.73
MD210	16-124R	SERVICE RDS ALONG MD210	5.64
		MAINLINE ROUTE TOTAL	21.40
		NON-MAINLINE ROUTE TOTAL	5.64
MD211	16-058S	DC LINE - MD212/RIGGS RD/	1.12
		MAINLINE ROUTE TOTAL	1.12
		NON-MAINLINE ROUTE TOTAL	0.00
MD212	16-061S	DC AND MARYLAND LINE - MD0193 UNIVERSITY BLVD	2.11
MD212	16-060S	MD0193 UNIVERSITY BLVD - CD1786 POWDER MILL RD	3.36
MD212	16-060S	CD1786 POWDER MILL RD - US0001 BALTIMORE BLVD	4.63

AS OF JULY 1973

ROUTE NUMBER SEQUENCE

PAGE 71

ROUTE NUMBER	CONTROL SECTION	DESCRIPTION OF CONTROL SECTION	MILEAGE
MD212	16-059S US0001	BALTIMORE BLVD - MD0201 EDMONSTON AVE	0.49
		MAINLINE ROUTE TOTAL	10.59
		NON-MAINLINE ROUTE TOTAL	0.00
MD213	17-005P US0050	N OF WYE MILLS - US0301	4.43
MD213	17-005S US0301	- S CI/L CENTREVILLE	1.20
MD213	17-006S	S CI/L CENTREVILLE - N CI/L CENTREVILLE	2.11
MD213	17-007S	N CI/L CENTREVILLE - MD0019A SW OF CHURCH HILL	7.33
MD213	17-055S	MD0019A SW OF CHURCH HILL - MD0019 NW OF CHURCH HILL	1.33
MD213	17-048S	MD0019 NW OF CHURCH HILL - KENT CO/L	5.87
MD213	14-005S	QUEEN ANNES CO/L - MD0020 IN CHESTERTOWN	0.43
MD213	14-004S	MD0020 IN CHESTERTOWN - MD0297 AT HOPEWELL	2.12
MD213	14-054S	MD0297 AT HOPEWELL - MD0448 AT KENNEDYVILLE	6.30
MD213	14-053S	MD0448 AT KENNEDYVILLE - MD0313 IN GALENA	7.27
MD213	14-001P	MD0313 IN GALENA - CECIL CO/L	1.75
MD213	07-013P	KENT CO/L - CORP/LM OF CECILTON	2.58
MD213	07-013P	CORP/LM OF CECILTON - MD0282	0.50
MD213	07-012P	MD0282 - N CORP/LM OF CECILTON	0.50
MD213	07-012P	N CORP/LM OF CECILTON - MD0310 AT CAYOTS	6.05
MD213	07-011P	MD0310 AT CAYOTS - S END C&D CANAL BRIDGE	3.14
MD213	07-010P	S END C&D CANAL BRIDGE - N END C&D CANAL BRIDGE	0.77
MD213	07-009P	N END C&D CANAL BRIDGE - US40 SOUTH OF ELKTON	5.07
MD213	07-063P	US40 SOUTH OF ELKTON - MD7/MAIN ST/IN ELKTON	0.55
MD213	07-063P	MD7/MAIN ST/IN ELKTON - MD0279 IN ELKTON	0.92
MD213	07-063S	MD0279 IN ELKTON - MD273 AT FAIR HILL	6.31

AS OF JULY 1973

ROUTE NUMBER SEQUENCE

PAGE 72

ROUTE NUMBER	CONTROL SECTION	DESCRIPTION OF CONTROL SECTION	MILEAGE
MD213	07-0355	MD273 AT FAIR HILL - PENNA STATE LINE	1.62
		MAINLINE ROUTE TOTAL	68.15
		NON-MAINLINE ROUTE TOTAL	0.00
MD214	16-2095	DC LINE - C00366 ADDISON RD	0.87
MD214	16-0635	C00366 ADDISON RD - MD0977F	3.81
MD214	16-1515	MD0977F - US0301 BLUE STAR MEMORIAL HWY	6.21
MD214	16-1525	US0301 BLUE STAR MEMORIAL HWY - PG AND AA COUNTY LINE	2.55
MD214	02-0615	PG/AA CO/L - MD0002 SOLOMONS IS RD	6.08
MD214	02-0625	MD0002 SOLOMONS IS RD - C03289 MAYO AVE	5.02
MD214	02-0625	C03289 MAYO AVE - C03299 BEVERLEY AVE	0.43
MD214	02-0625	C03299 BEVERLEY AVE - C03300 DAKFORD AVE	0.13
		MAINLINE ROUTE TOTAL	25.10
		NON-MAINLINE ROUTE TOTAL	0.00
MD214A	02-0615	MD0214 AT STEUARTS CORNER - MD0002 SOLOMONS IS RD	0.64
		MAINLINE ROUTE TOTAL	0.64
		NON-MAINLINE ROUTE TOTAL	0.00
MD214B	02-0615	MD0214 AT STEUARTS CORNER - MD0253 MAYO RD	0.11
		MAINLINE ROUTE TOTAL	0.11
		NON-MAINLINE ROUTE TOTAL	0.00
MD214 PRP	02-000	MD0214 W OF STEUARTS COR - MD0214 AT MD0468 AT COLLINSON COR	0.00
MD215	00-000X	UNASSIGNED ROUTE NUMBER	0.00
		MAINLINE ROUTE TOTAL	0.00
		NON-MAINLINE ROUTE TOTAL	0.00
MD216	16-1485	MD0198 EBL GORMAN AVE - MD0198 WBL TALBOT AVE	0.11

ROUTE NUMBER	CONTROL SECTION	DESCRIPTION OF CONTROL SECTION	MILEAGE
MD216	16-148S	PRINCE GEORGES ST - HOWARD CO/LN	0.19
MD216	13-062S	PRINCE GEORGE CO/LN - BEG DIV HWY S OF I-95	0.85
MD216	13-088S	BEG DIV HWY S OF I-95 - CD0091 LEISHEAR RD	1.84
MD216	13-049S	CD0091 LEISHEAR RD - MD0983A	0.00
MD216	13-049S	SEE CD0091 MD0983A - MD0108 CLARKSVILLE RD	5.42
MD216	13-049R	SPUR FROM MD216 NORTH TO RD END	0.09
MD216	13-049R	SPUR TO	0.09
		MAINLINE ROUTE TOTAL	8.41
		NON-MAINLINE ROUTE TOTAL	0.18
MD216A	02-063S	RD END W OF CD0995 - RD END E OF CD0997 W OF B&W	1.07
		MAINLINE ROUTE TOTAL	1.07
		NON-MAINLINE ROUTE TOTAL	0.00
MD216B	02-063S	ROAD END E OF BALTO WASH EXPWY - MD198	0.65
		MAINLINE ROUTE TOTAL	0.65
		NON-MAINLINE ROUTE TOTAL	0.00
MD216C	02-063S	MD198 W OF LITTLE PATUXENT RIVER - MD198	0.30
		MAINLINE ROUTE TOTAL	0.30
		NON-MAINLINE ROUTE TOTAL	0.00
MD217	00-000X	UNASSIGNED ROUTE NUMBER	0.00
		MAINLINE ROUTE TOTAL	0.00
		NON-MAINLINE ROUTE TOTAL	0.00
MD218	16-067S	DC LINE - MD458/SILVER HILL RD/	1.64
		MAINLINE ROUTE TOTAL	1.64
		NON-MAINLINE ROUTE TOTAL	0.00

AS OF JULY 1973

ROUTE NUMBER SEQUENCE

PAGE 74

ROUTE NUMBER	CONTROL SECTION	DESCRIPTION OF CONTROL SECTION	MILEAGE
MD219	11-047S	US0219 OAK ST AT MD0135 - MU0220 GREEN ST IN OAKLAND	0.16
		MAINLINE ROUTE TOTAL	0.16
		NON-MAINLINE ROUTE TOTAL	0.00
US219	11-018S	W VA AND MD STATE LINE - US0050 GEORGE WASHINGTON HWY	3.04
US219	11-017S	US0050 GEORGE WASHINGTON HWY - CO0104 GORTNER RD	4.05
US219	11-046S	CO0104 GORTNER RD - MD0219 NINTH ST	3.87
US219	11-015S	MD0219 NINTH ST - MD0039 OAK ST	0.55
US219	11-014P	MD0039 OAK ST - N CORP LIMITS OF OAKLAND	0.84
US219	11-013P	N CORP LIMITS OF OAKLAND - CO0163 GLENDALE RD	7.25
US219	11-012P	CO0163 GLENDALE RD - CO0343 OLD US 219	2.70
US219	11-052P	CO0343 OLD US 219 - CO0343 OLD US 219	2.86
US219	11-011P	CO0343 OLD US 219 - CO0052 W FRIENDS ST	5.81
US219	11-051P	CO0052 W FRIENDS ST - US0040 NATIONAL PIKE AT KEYSERS RIDGE	6.89
US219	11-003S	US0040 NATIONAL PIKE AT KEYSERS RIDGE - MD0495 JENNINGS RD SEE US0040	0.00
US219	11-004S	MD0495 JENNINGS RD - US0040 AT CO 0216 CHESTNUT RIDGE RD SEE US0040	0.00
US219	11-008P	US0040 AT CO 0216 CHESTNUT RIDGE RD - MD AND PENN STATE LINE	2.06
		MAINLINE ROUTE TOTAL	39.92
		NON-MAINLINE ROUTE TOTAL	0.00
US220	01-050P	BEG MAINT W SIDE OF BRIDGE W VA - MD/W VA ST/L	0.29
US220	01-050P	MD/W VA ST/L - CO0235 RAWLINGS LANE	8.76
US220	01-018P	CO0235 RAWLINGS LANE - CO0239 WINCHESTER RD	4.95
US220	01-017P	CO0239 WINCHESTER RD - S CORP/LM OF CUMBERLAND	4.32
US220	01-016S	CORP/LM OF CUMBERLAND - US0220 SBL	0.14
US220	01-016S	US0220 SBL - MD/PA ST/L	3.89
		MAINLINE ROUTE TOTAL	22.35
		NON-MAINLINE ROUTE TOTAL	0.00

AS OF JULY 1973

ROUTE NUMBER SEQUENCE

PAGE 75

ROUTE NUMBER	CONTROL SECTION	DESCRIPTION OF CONTROL SECTION	MILEAGE
US220UL	01-070P	US 40 NEAR EVITTS CREEK - DEHAVEN RD	0.77
US220 PRP	01-070	DEHAVEN RD - MD/PA ST/L	0.00
		MAINLINE ROUTE TOTAL	0.77
		NON-MAINLINE ROUTE TOTAL	0.00
MD221	00-000X	UNASSIGNED ROUTE NUMBER	0.00
		MAINLINE ROUTE TOTAL	0.00
		NON-MAINLINE ROUTE TOTAL	0.00
MD222	07-064S MD0007	IN PERRYVILLE - US0040 IN PERRYVILLE	0.67
		MAINLINE ROUTE TOTAL	0.67
		NON-MAINLINE ROUTE TOTAL	0.00
US222	07-075P US0040	IN PERRYVILLE PULASKI HWY - IS0095	1.75
US222	07-076P IS0095 - MD0824A	E OF CRAIGTON	0.47
US222	07-016S MD0824A	E OF CRAIGTON - MD0276 IN PORT DEPOSIT	3.09
US222	07-015S MD0276	IN PORT DEPOSIT - US0001 CONOWINGO RD	5.56
US222	07-006S US0001	CONOWINGO RD - E END OF CONOWINGO DAM SEE US0001	0.00
US222	07-001S	E END OF CONOWINGO DAM - US0001 CONOWINGO RD AND MD 338 SEE US0001	0.00
US222	07-014P US0001	CONOWINGO RD AND MD 338 - PENNA AND MD STATE LINE	3.68
		MAINLINE ROUTE TOTAL	14.55
		NON-MAINLINE ROUTE TOTAL	0.00
MD223	16-069S	LIVINGSTON RD @ PISCATAWAY - MD5	7.56
MD223	16-117S	MD5 - END SRC MAINT NORTH OF MD4	5.26
		MAINLINE ROUTE TOTAL	12.82
		NON-MAINLINE ROUTE TOTAL	0.00
MD224	08-054S MD0006	NW OF RIVERSIDE - MD0344 S OF CHICAMUXEN	14.90

ROUTE NUMBER	CONTROL SECTION	DESCRIPTION OF CONTROL SECTION	MILEAGE
MD224	08-063S	MD0344 S OF CHICAMUXEN - MD0225 AT MASON SPRINGS	8.61
MD224	08-064S	MD0225 AT MASON SPRINGS - MD0225 N OF MASON SPRINGS SEE MD0225	0.00
MD224	08-067S	MD0225 N OF MASON SPRINGS - MD0227 AT POMONKY	2.97
MD224	08-063R	MD 224 TO MD 225	0.15
		MAINLINE ROUTE TOTAL	26.48
		NON-MAINLINE ROUTE TOTAL	0.15
MD225	08-064S	MD210 @ POTOMAC HEIGHTS - MD224 AT MASON SPRINGS	1.65
MD225	08-008S	MD224 AT MASON SPRINGS - ROSE HILL ROAD	5.79
MD225	08-007S	ROSE HILL ROAD - US301 IN CAPLATA	3.25
		MAINLINE ROUTE TOTAL	10.69
		NON-MAINLINE ROUTE TOTAL	0.00
MD226	00-000X	UNASSIGNED ROUTE NUMBER	0.00
		MAINLINE ROUTE TOTAL	0.00
		NON-MAINLINE ROUTE TOTAL	0.00
MD227	08-029S	RD/END @ MARSHALL HALL - MD210 @ BRYANS RD	4.55
MD227	08-026S	MD210 @ BRYANS RD - MD224 @ POMONKEY	1.33
MD227	08-030S	MD224 @ POMONKEY - US301	8.15
		MAINLINE ROUTE TOTAL	14.03
		NON-MAINLINE ROUTE TOTAL	0.00
MD228	08-065S	MD227 NORTH OF POMFRET - US301 AT WALDORF	10.60
		MAINLINE ROUTE TOTAL	10.60
		NON-MAINLINE ROUTE TOTAL	0.00
MD229	00-000X	UNASSIGNED ROUTE NUMBER	0.00
		MAINLINE ROUTE TOTAL	0.00
		NON-MAINLINE ROUTE TOTAL	0.00

ROUTE NUMBER	CONTROL SECTION	DESCRIPTION OF CONTROL SECTION	MILEAGE
MD230	00-000X	UNASSIGNED ROUTE NUMBER	0.00
		MAINLINE ROUTE TOTAL	0.00
		NON-MAINLINE ROUTE TOTAL	0.00
MD231	08-033S	MD232 AT BURNT STORE - MD5 AT HUGHESVILLE	3.43
MD231	08-010S	MD5 AT HUGHESVILLE - WEST END PATUXENT RIVER BRIDGE	6.89
MD231	04-042S	WEST END PATUXENT RIVER BRIDGE - EAST END PATUXENT RIVER BRIDGE	0.64
MD231	04-008S	EAST END PATUXENT RIVER BRIDGE - MD765A IN PRINCE FREDERICK	5.59
		MAINLINE ROUTE TOTAL	16.55
		NON-MAINLINE ROUTE TOTAL	0.00
MD232	08-035S	MD234 - MD5 AT BRYANTOWN	11.37
MD232	08-034S	MD5 AT BRYANTOWN - MD382	4.89
		MAINLINE ROUTE TOTAL	16.26
		NON-MAINLINE ROUTE TOTAL	0.00
MD233	00-000X	UNASSIGNED ROUTE NUMBER	0.00
		MAINLINE ROUTE TOTAL	0.00
		NON-MAINLINE ROUTE TOTAL	0.00
MD234	08-066S	US301 AT ALENS FRESH - CH&SM COUNTY LINE	6.40
MD234	18-058S	CH&SM COUNTY LINE - MD238 AT CHAPTIC	4.92
MD234	18-059S	MD238 AT CHAPTIC - MD242 AT CLEMENTS	4.24
MD234	18-022S	MD242 AT CLEMENTS - MD5 NW OF LEONARNTOWN	3.50
MD234	18-022R	SPURS AT MD5	0.09
		MAINLINE ROUTE TOTAL	19.06
		NON-MAINLINE ROUTE TOTAL	0.09
MD235	18-055S	MD 5 @ RIDGE - MD 712 @ HERMANVILLE	9.90

AS OF JULY 1973

ROUTE NUMBER SEQUENCE

PAGE 78

ROUTE NUMBER	CONTROL SECTION	DESCRIPTION OF CONTROL SECTION	MILEAGE
MD235	18-017S	MD 712 @ HERMANVILLE - MD 246 @ LEXINGTON PARK	2.09
MD235	18-010P	MD 246 @ LEXINGTON PARK - MD 245 @ HOLLYWOOD	8.81
MD235	18-009P	MD 245 @ HOLLYWOOD - MD 5 SE OF MECHANICSVILLE	9.97
		MAINLINE ROUTE TOTAL	30.77
		NON-MAINLINE ROUTE TOTAL	0.00
MD236	18-020S	MD234 @ BUDDS CREEK - RYCEVILLE RD	2.63
MD236	18-019S	RYCEVILLE RD - MD5 @ NEW MARKET	3.65
		MAINLINE ROUTE TOTAL	6.28
		NON-MAINLINE ROUTE TOTAL	0.00
MD237	00-000X	UNASSIGNED ROUTE NUMBER	0.00
		MAINLINE ROUTE TOTAL	0.00
		NON-MAINLINE ROUTE TOTAL	0.00
MD238	18-023S	MDO242 AT MILESTOWN - MDO234 AT CHAPTICO	7.25
MD238	18-016S	MDO234 AT CHAPTICO - MDO005 AT HELEN	3.71
MD238	18-016R	MDO238 TO MDO005	0.11
		MAINLINE ROUTE TOTAL	10.96
		NON-MAINLINE ROUTE TOTAL	0.11
MD239	18-024S	BEG SRC MAINT @ BUSHWOOD WHARF - MD242	1.64
		MAINLINE ROUTE TOTAL	1.64
		NON-MAINLINE ROUTE TOTAL	0.00
MD241	00-000X	UNASSIGNED ROUTE NUMBER	0.00
		MAINLINE ROUTE TOTAL	0.00
		NON-MAINLINE ROUTE TOTAL	0.00
MD242	18-028S	CD0141 BEACH RD - MD0470 OAKLEY RD	7.00

AS OF JULY 1973

ROUTE NUMBER SEQUENCE

PAGE 79

ROUTE NUMBER	CONTROL SECTION	DESCRIPTION OF CONTROL SECTION	MILEAGE
MD242	18-027S MD0470	DAKLEY RD - MD0234 AT CLEMENTS	1.93
MD242	18-026S MD0234	AT CLEMENTS - MD0005 AT MORGANZA	4.01
		MAINLINE ROUTE TOTAL	12.94
		NON-MAINLINE ROUTE TOTAL	0.00
MD242A	18-053S MD0242 - MD0005		0.10
		MAINLINE ROUTE TOTAL	0.10
		NON-MAINLINE ROUTE TOTAL	0.00
MD243	18-029S RD END E OF CD0165 - MD0943		4.49
MD243	18-061S MD0943 - MD0005	WALDORF LEONARDTOWN RD	0.17
		MAINLINE ROUTE TOTAL	4.66
		NON-MAINLINE ROUTE TOTAL	0.00
MD244	18-030S MD0005 - MD0249		10.55
MD244	18-056S MD0249 - MD0249	SEE MD0249	0.00
MD244	18-031S MD0249 - CD0302	FROG MARSH RD AHD	2.89
		MAINLINE ROUTE TOTAL	13.44
		NON-MAINLINE ROUTE TOTAL	0.00
MD245	18-032S MD5 IN LEONARDTOWN - MD235	AT HOLLYWOOD	5.36
MD245	18-033S MD235	AT HOLLYWOOD - END SRC MAINT	2.30
		MAINLINE ROUTE TOTAL	7.66
		NON-MAINLINE ROUTE TOTAL	0.00
MD246	18-011S MD0005	AT GREAT MILLS - MD0235	3.31
MD246	18-011S MD0235 - END MAINT	AT PATUXENT NAVAL STA	0.08
MD246	18-011R MD0246	TO MD0005	0.16
		MAINLINE ROUTE TOTAL	3.39
		NON-MAINLINE ROUTE TOTAL	0.16

AS OF JULY 1973

ROUTE NUMBER SEQUENCE

PAGE 80

ROUTE NUMBER	CONTROL SECTION	DESCRIPTION OF CONTROL SECTION	MILEAGE
MD247	18-034S	MD5 AT LOVEVILLE - ALBERTWOOD RD NEAR OAKVILLE	2.94
		MAINLINE ROUTE TOTAL	2.94
		NON-MAINLINE ROUTE TOTAL	0.00
MD248	00-000X	UNASSIGNED ROUTE NUMBER	0.00
		MAINLINE ROUTE TOTAL	0.00
		NON-MAINLINE ROUTE TOTAL	0.00
MD249	18-036S	CD0327 THOMPSON RD BACK - MD0498 AT PINEY PT	2.43
MD249	18-056S	MD0498 AT PINEY PT - MD0005 AT CALLAWAY	7.44
		MAINLINE ROUTE TOTAL	9.87
		NON-MAINLINE ROUTE TOTAL	0.00
MD250A	23-016S	MD0675 MARKET ST CD RD BACK - US0013 US0113 AHEAD	0.23
		MAINLINE ROUTE TOTAL	0.23
		NON-MAINLINE ROUTE TOTAL	0.00
MD251	16-074S	MD434/PONTIAC ST/ - MD193/GREENBELT RD	0.38
		MAINLINE ROUTE TOTAL	0.38
		NON-MAINLINE ROUTE TOTAL	0.00
MD252	18-037S	BEG SRC MAINT @ POTOMAC - MD5 @ RIDGE	1.72
		MAINLINE ROUTE TOTAL	1.72
		NON-MAINLINE ROUTE TOTAL	0.00
MD253	02-064S	MD0214 CENTRAL AVE - MD0002 SOLOMONS IS RD	1.63
		MAINLINE ROUTE TOTAL	1.63
		NON-MAINLINE ROUTE TOTAL	0.00
MD254	08-051S	BEG SRC MAINT S OF NEAL SOUND BRIDGE - MD257	1.26
		MAINLINE ROUTE TOTAL	1.26
		NON-MAINLINE ROUTE TOTAL	0.00

AS OF JULY 1973

ROUTE NUMBER SEQUENCE

PAGE 81

ROUTE NUMBER	CONTROL SECTION	DESCRIPTION OF CONTROL SECTION	MILEAGE
MD255	02-065S MD0002	SOLOMONS IS RD N OF MT ZION - MD0468 MUDDY CREEK RD	3.15
MD255	02-065S MD0468	MUDDY CREEK RD - C03329 WOODFIELD RD	0.73
MD255	02-065S C03329	WOODFIELD RD - C03332 AHEAD	0.33
		MAINLINE ROUTE TOTAL	4.21
		NON-MAINLINE ROUTE TOTAL	0.00
MD256	02-066S MD0778F	BRIDGE OVER TRACEYS CREEK	1.79
MD256	02-066S	BRIDGE OVER TRACEYS CREEK - C03521 BACK SEE C03521	0.00
MD256	02-066S C03521	BACK - BRIDGE OVER ROCKHOLD CREEK	0.38
MD256	02-066S	BRIDGE OVER ROCKHOLD CREEK - C03522 BACK SEE C03522	0.00
MD256	02-066S C03522	BACK - C03477 MASONS BEACH RD	0.31
MD256	02-066S C03477	MASONS BEACH RD - MD0468 SHADYSIDE RD	2.71
		MAINLINE ROUTE TOTAL	5.19
		NON-MAINLINE ROUTE TOTAL	0.00
MD257	08-020S	ROAD END AT ROCK POINT - US301 AT NEWBURG	11.32
		MAINLINE ROUTE TOTAL	11.32
		NON-MAINLINE ROUTE TOTAL	0.00
MD258	02-143S C03547	WRIGHTON RD - MD0002 SOLOMONS IS RD	4.29
MD258	02-151S MD0002	SOLOMONS IS RD - MD0256 DEALE CHURCHTON RD	2.89
		MAINLINE ROUTE TOTAL	7.18
		NON-MAINLINE ROUTE TOTAL	0.00
MD259	02-068S MD0794	AT BRISTOL - MD0408 MT ZION MARLBORO RD	2.68
		MAINLINE ROUTE TOTAL	2.68
		NON-MAINLINE ROUTE TOTAL	0.00
MD260	04-043S MD4	- AA&C COUNTY LINE	2.64

AS OF JULY 1973

ROUTE NUMBER SEQUENCE

PAGE 82

ROUTE NUMBER	CONTROL SECTION	DESCRIPTION OF CONTROL SECTION	MILEAGE
MD260	02-1085	CAL/AA CO/L - AA/CAL CO/L NEAR DWINGS	1.38
MD260	04-039S	AA&C COUNTY LINE NEAR DWINGS - BEG DIV HWY @ PARIS INTER	1.98
MD260	04-046S	BEG DIV HWY @ PARIS INTER - MD2619 IN CHESAPEAKE BEACH	2.64
MD260	04-048R	INTERCH. RAMPS @ MT HARMONY RD @ PARIS	0.67
MD260	04-043R	SPURS AT MD4	0.11
		MAINLINE ROUTE TOTAL	8.64
		NON-MAINLINE ROUTE TOTAL	0.78
MD261	04-012S	MD263 - C&AA COUNTY LINE	7.64
MD261	02-086S	CAL/AA CO/L - CO3527 LAKE SHORE DR	1.63
MD261	02-086S	CO3527 LAKE SHORE DR - CO3518 FRIENDSHIP RD AHEAD	3.84
		MAINLINE ROUTE TOTAL	13.11
		NON-MAINLINE ROUTE TOTAL	0.00
MD262	04-013S	PATUXENT RIVER @ LOWER MARLBORO - MD2	4.59
		MAINLINE ROUTE TOTAL	4.59
		NON-MAINLINE ROUTE TOTAL	0.00
MD263	04-050S	MD2 NR HUNTING CREEK - ROAD END @ PLUM POINT	6.27
		MAINLINE ROUTE TOTAL	6.27
		NON-MAINLINE ROUTE TOTAL	0.00
MD264	04-016S	BEG SRC MAINT @ BROOKES ISLAND - MD265	4.46
MD264	04-015S	MD265 - MD2 NEAR PORT REPUBLIC	2.31
		MAINLINE ROUTE TOTAL	6.77
		NON-MAINLINE ROUTE TOTAL	0.00
MD265	04-017S	BEG SRC MAINT S OF ROSS RD - MD264 @ MUTUAL	1.76
		MAINLINE ROUTE TOTAL	1.76
		NON-MAINLINE ROUTE TOTAL	0.00

AS OF JULY 1973

ROUTE NUMBER SEQUENCE

PAGE 83

ROUTE NUMBER	CONTROL SECTION	DESCRIPTION OF CONTROL SECTION	MILEAGE
MD266	00-000X	UNASSIGNED ROUTE NUMBER	0.00
		MAINLINE ROUTE TOTAL	0.00
		NON-MAINLINE ROUTE TOTAL	0.00
MD267	07-084S	MD7 W OF CHARLESTOWN - MD7 E OF CHARLESTOWN	1.95
		MAINLINE ROUTE TOTAL	1.95
		NON-MAINLINE ROUTE TOTAL	0.00
MD268	07-069S	MD7 /MAIN ST/ - MD279 IN ELKTON	0.96
		MAINLINE ROUTE TOTAL	0.96
		NON-MAINLINE ROUTE TOTAL	0.00
MD269	07-023S	US222 IN PORT DEPOSIT - MD813A E OF COLORA	6.40
		MAINLINE ROUTE TOTAL	6.40
		NON-MAINLINE ROUTE TOTAL	0.00
IS270	15-189S	I-495 - I-70S SOUTH OF TUCKERMANS LANE	1.78
IS270	15-201R	INTERCHANGE RAMPS AT DEMOCRACY BLVD	1.47
		MAINLINE ROUTE TOTAL	1.78
		NON-MAINLINE ROUTE TOTAL	1.47
MD270	02-069S	MD0648E NEAR MARLEY - MD0003BU CRAIN HWY	2.12
		MAINLINE ROUTE TOTAL	2.12
		NON-MAINLINE ROUTE TOTAL	0.00
MD271	00-000X	UNASSIGNED ROUTE NUMBER	0.00
		MAINLINE ROUTE TOTAL	0.00
		NON-MAINLINE ROUTE TOTAL	0.00
MD272	07-062S	BEG SHA MAINT AT ELK NECK - S CORP LIMITS OF NORTH EAST	5.54
MD272	07-062S	S CORP LIMITS OF NORTH EAST - MD0007 CECIL AVE IN NORTH EAST	0.63

AS OF JULY 1973

ROUTE NUMBER SEQUENCE

PAGE 84

ROUTE NUMBER	CONTROL SECTION	DESCRIPTION OF CONTROL SECTION	MILEAGE
MD272	07-054S MD0007	CECIL AVE IN NORTH EAST - MD0272 SOUTH	0.20
MD272	07-054S MD0272	SOUTH BOUND - N CORP LIMITS OF NORTH EAST	0.20
MD272	07-054S N CORP LIMITS OF NORTH EAST - US0040	N OF NORTH EAST	0.24
MD272	07-077S US0040	N OF NORTH EAST - IS0095	1.80
MD272	07-060S IS0095 - MD0273		5.48
MD272	07-059S MD0273 - MD AND PENNA STATE LINE		1.35
			MAINLINE ROUTE TOTAL 15.44
			NON-MAINLINE ROUTE TOTAL 0.00
MD273	07-002S US1/RISING SUN BYPASS/ - MD274	IN RISING SUN	1.75
MD273	07-003S MD274	IN RISING SUN - SYLNAR RD EAST OF RISING SUN	1.89
MD273	07-081S SYLNAR RD EAST OF RISING SUN - DELAWARE LINE		13.29
			MAINLINE ROUTE TOTAL 16.93
			NON-MAINLINE ROUTE TOTAL 0.00
MD274	07-031S CORP LIMITS OF RISING SUN - MD0697	VIEW RD	6.60
MD274	07-082S MD0697	VIEW RD - MD0272	0.52
			MAINLINE ROUTE TOTAL 7.12
			NON-MAINLINE ROUTE TOTAL 0.00
MD275	07-076P US222 AT CRAIGTOWN - MD276		2.25
			MAINLINE ROUTE TOTAL 2.25
			NON-MAINLINE ROUTE TOTAL 0.00
MD276	07-079S US222 IN PORT DEPOSIT - US1	WEST OF RISING SUN	7.99
			MAINLINE ROUTE TOTAL 7.99
			NON-MAINLINE ROUTE TOTAL 0.00
MD277	07-033S BEG SRC MAINT NEAR ELK MILLS - MD316		1.23
			MAINLINE ROUTE TOTAL 1.23
			NON-MAINLINE ROUTE TOTAL 0.00

ROUTE NUMBER	CONTROL SECTION	DESCRIPTION OF CONTROL SECTION	MILEAGE
MD278	00-000X	UNASSIGNED ROUTE NUMBER	0.00
		MAINLINE ROUTE TOTAL	0.00
		NON-MAINLINE ROUTE TOTAL	0.00
MD279	07-080S	US 40 IN ELKTON - MD0213 IN ELKTON	1.19
MD279	07-080P	MD0213 IN ELKTON - MD 268/NORTH ST/IN ELKTON	0.52
MD279	07-069P	MD 268/NORTH ST/IN ELKTON - I-95	2.15
MD279	07-078P	I-95 - DELAWARE STATE LINE	1.17
		MAINLINE ROUTE TOTAL	5.03
		NON-MAINLINE ROUTE TOTAL	0.00
MD280	00-000X	UNASSIGNED ROUTE NUMBER	0.00
		MAINLINE ROUTE TOTAL	0.00
		NON-MAINLINE ROUTE TOTAL	0.00
MD281	07-037S	MD7/DELAWARE AVE/IN ELKTON - DELAWARE STATE LINE	2.15
		MAINLINE ROUTE TOTAL	2.15
		NON-MAINLINE ROUTE TOTAL	0.00
MD282	07-083S	BEG SRC MAINT @ CRYSTAL BEACH - SANDY BOTTOM RD	4.37
MD282	07-039S	SANDY BOTTOM RD - MD0213 IN CECILTON	2.42
MD282	07-038S	MD0213 IN CECILTON - DELAWARE STATE LINE	5.83
MD282	07-083R	SPURS AT MD282	0.14
		MAINLINE ROUTE TOTAL	12.62
		NON-MAINLINE ROUTE TOTAL	0.14
MD283	00-000X	UNASSIGNED ROUTE NUMBER	0.00
		MAINLINE ROUTE TOTAL	0.00
		NON-MAINLINE ROUTE TOTAL	0.00

AS OF JULY 1973

ROUTE NUMBER SEQUENCE

PAGE 86

ROUTE NUMBER	CONTROL SECTION	DESCRIPTION OF CONTROL SECTION	MILEAGE
MD284	07-065S	LEWIS ST IN CHESAPEAKE CITY - MD537B	0.34
		MAINLINE ROUTE TOTAL	0.34
		NON-MAINLINE ROUTE TOTAL	0.00
MD285	07-041S	MD537B IN CHESAPEAKE CITY - DELAWARE STATE LINE	1.89
		MAINLINE ROUTE TOTAL	1.89
		NON-MAINLINE ROUTE TOTAL	0.00
MD286	07-052S	MD537C IN CHESAPEAKE CITY - DELAWARE STATE LINE	2.12
MD286	07-052R	MD286 TO RD END AT C&D CANAL	0.07
		MAINLINE ROUTE TOTAL	2.12
		NON-MAINLINE ROUTE TOTAL	0.07
MD287	05-015S	MD313 WEST OF GOLDSBORN - DELAWARE STATE LINE	2.92
		MAINLINE ROUTE TOTAL	2.92
		NON-MAINLINE ROUTE TOTAL	0.00
MD288	14-016S	MD20 EAST OF ROCKHALL - END SRC MAINT @ LONG COVE	3.33
		MAINLINE ROUTE TOTAL	3.33
		NON-MAINLINE ROUTE TOTAL	0.00
MD289	14-018S	BEGIN SRC MAINT NORTH OF CLIFFS CITY - MD 664	5.98
MD289	14-017S	MD 664 - HIGH ST IN CHESTERTOWN	2.07
		MAINLINE ROUTE TOTAL	8.05
		NON-MAINLINE ROUTE TOTAL	0.00
MD290	17-024S	MD300 AT DUDLEY CORNERS - K&QA COUNTY LINE	4.83
MD290	14-021S	K&QA COUNTY LINE - MD0291 AHEAD	1.11
MD290	14-059S	MD0291 AHEAD - MD0291 BACK SEE MD0291	0.00
MD290	14-020S	MD0291 BACK - MD0313 AHEAD	5.46

AS OF JULY 1973

ROUTE NUMBER SEQUENCE

PAGE 87

ROUTE NUMBER	CONTROL SECTION	DESCRIPTION OF CONTROL SECTION	MILEAGE
MD290	14-051S	MD0313 AHEAD - MD0213 AT MD0313 SEE MD0313	0.00
MD290	14-019S	MD0213 AT MD0313 - MD0299 SOUTH OF SASSAFRAS	4.44
		MAINLINE ROUTE TOTAL	15.84
		NON-MAINLINE ROUTE TOTAL	0.00
MD291	14-063S	MD 20 IN CHESTERTOWN - MD0213@ CHESTERTOWN	0.60
MD291	14-059S	MD0213@ CHESTERTOWN - MD290 S OF CHESTERVILLE	9.22
MD291	14-022S	MD290 S OF CHESTERVILLE - MD313 IN MILLINGTON	4.26
MD291	14-023S	MD313 IN MILLINGTON - DELAWARE STATE LINE	4.49
MD291	14-063R	SPURS AT MD291	0.03
		MAINLINE ROUTE TOTAL	18.57
		NON-MAINLINE ROUTE TOTAL	0.03
MD292	14-025S	MD0213 - MD298 S OF STILLPOND	2.82
MD292	14-024S	MD298 S OF STILLPOND - ROAD END IN BETTERTON	4.61
		MAINLINE ROUTE TOTAL	7.43
		NON-MAINLINE ROUTE TOTAL	0.00
MD293	14-026S	CD0051 HOWEL PT RD IN BETTERTON - MD0292 MAIN ST IN BETTERTON	0.63
		MAINLINE ROUTE TOTAL	0.63
		NON-MAINLINE ROUTE TOTAL	0.00
MD293A	14-026S	MD0292 MAIN ST IN BETTERTON - MU0050 FIRST AVE AHEAD END SRC MAINT	0.25
		MAINLINE ROUTE TOTAL	0.25
		NON-MAINLINE ROUTE TOTAL	0.00
MD293B	14-026S	MD0293 ERICKSON AVE IN BETTERTON - MD0292 MAIN ST IN BETTERTON	0.14
		MAINLINE ROUTE TOTAL	0.14
		NON-MAINLINE ROUTE TOTAL	0.00

AS OF JULY 1973

ROUTE NUMBER SEQUENCE

PAGE 88

ROUTE NUMBER	CONTROL SECTION	DESCRIPTION OF CONTROL SECTION	MILEAGE
MD293C	14-026S	MD0293 FRICKSON AVE IN BETTERTON - MD0292 MAIN ST IN BETTERTON	0.16
		MAINLINE ROUTE TOTAL	0.16
		NON-MAINLINE ROUTE TOTAL	0.00
MD294	00-000X	UNASSIGNED ROUTE NUMBER	0.00
		MAINLINE ROUTE TOTAL	0.00
		NON-MAINLINE ROUTE TOTAL	0.00
IS295	16-175I	I-495 /CAPITAL BELTWAY/ - DC LINE	0.72
		MAINLINE ROUTE TOTAL	0.72
		NON-MAINLINE ROUTE TOTAL	0.00
MD295	16-000	US0050 - PG/AA CO/L	12.38
MD295	02-000	PG/AA CO/L - BEG ST MAINT S OF MD 175	6.26
MD295	02-032P	BEG ST MAINT S OF MD 175 - MD0176 DORSEY RD	2.79
MD295	02-030P	MD0176 DORSEY RD - N OF CD0008 N INTERSON RD	3.33
MD295	02-028P	N OF CD0008 N INTERSON RD - MD0695 AT I 695	1.98
MD295	02-026P	MD0695 AT I 695 - AA/BALTO CO/L	0.88
MD295	03-001P	AA/BALTO CO/L - BALTO CO/BALTO CI/L	1.43
MD295	02-033R	INT RAMPS AT MD 175	1.81
MD295	02-031R	INT RAMPS AT MD 176	0.96
		MAINLINE ROUTE TOTAL	29.05
		NON-MAINLINE ROUTE TOTAL	2.77
MD296	00-000X	UNASSIGNED ROUTE NUMBER	0.00
		MAINLINE ROUTE TOTAL	0.00
		NON-MAINLINE ROUTE TOTAL	0.00
MD297	14-028S	MD0213 AT HOPEWELL - MD0298 AT BUTLERTOWN	3.56

AS OF JULY 1973

ROUTE NUMBER SEQUENCE

PAGE 89

ROUTE NUMBER	CONTROL SECTION	DESCRIPTION OF CONTROL SECTION	MILEAGE
MD297	14-030S	MD0298 AT BUTLEPTOWN - MD0298 SEF MD0298	0.00
MD297	14-027S	MD0298 - END SHA MAINT AT NEWTOWN	3.77
		MAINLINE ROUTE TOTAL	7.33
		NON-MAINLINE ROUTE TOTAL	0.00
MD298	14-030S	MD20 SOUTH OF FAIRLEE - MD297 @ BUTLERTOWN	7.39
MD298	14-055S	MD297 @ BUTLERTOWN - MD566 EAST OF STILLPOND	4.92
MD298	14-056S	MD566 EAST OF STILLPOND - MD213 @ HARMONY CORNER	2.60
MD298	14-030R	MD298 TO MD20	0.07
		MAINLINE ROUTE TOTAL	14.91
		NON-MAINLINE ROUTE TOTAL	0.07
MD298A	14-030S	MD298 @ FAIRLEE - MD 20 EAST OF FAIRLEE	0.50
		MAINLINE ROUTE TOTAL	0.50
		NON-MAINLINE ROUTE TOTAL	0.00
MD299	14-031S	MD313 @ MASSEY - CE&K COUNTY LINE	5.18
MD299	07-042S	CE&K COUNTY LINE - US301	0.50
		MAINLINE ROUTE TOTAL	5.68
		NON-MAINLINE ROUTE TOTAL	0.00
MD300	17-009S	MD0213 N OF CHURCH HILL - DELAWARE ST/L	13.65
		MAINLINE ROUTE TOTAL	13.65
		NON-MAINLINE ROUTE TOTAL	0.00
US301 TLL	08-015P	VIRGINIA ST/L - END GOV NICE MEM BRIDGE	1.90
US301	08-014P	END GOV NICE MEM BRIDGE - MD0427 CHAPEL POINT RD	8.10
US301	08-013P	MD0427 CHAPEL POINT RD - MD0006 CHARLES ST IN LA PLATA	4.97
US301	08-061P	MD0006 CHARLES ST IN LA PLATA - MD0005 WALDORE LEONARDTOWN RD	8.59

AS OF JULY 1973

ROUTE NUMBER SEQUENCE

PAGE 90

ROUTE NUMBER	CONTROL SECTION	DESCRIPTION OF CONTROL SECTION	MILEAGE
US301	08-058P	MD0005 WALDORF LEONARDTOWN RD - PRINCE GEORGES CO/L	3.01
US301	16-036P	CHARLES CO/L - MD0005 BRANCH AVE	2.53
US301	16-147P	MD0005 BRANCH AVE - MD0004 SOUTHERN MARYLAND BLVD	11.57
US301	16-150P	MD0004 SOUTHERN MARYLAND BLVD - MD0214 CENTRAL AVE	5.99
US301	16-033P	MD0214 CENTRAL AVE - MD0003 ROBERT CRAIN HWY	3.89
US301	16-042P	MD0003 ROBERT CRAIN HWY - ANNE ARUNDEL CO/L SEE US0050	0.00
US301	02-019P	PRINCE GEORGES CO/L - MD0450 ANNAPOLIS RD SEE US0050	0.00
US301	02-103P	MD0450 ANNAPOLIS RD - MD0002 RITCHIE HWY AT REVELL SEE US0050	0.00
US301	02-016P	MD0002 RITCHIE HWY AT REVELL - CD0227 LOG INN RD SEE US0050	0.00
US301 TLL	02-107P	CD0227 LOG INN RD - QUEEN ANNES CO/L SEE US0050	0.00
US301 TLL	17-043P	ANNE ARUNDEL CO/L - BEG SRC E OF COX CREEK SEE US0050	0.00
US301	17-001P	BEG SRC E OF COX CREEK - US0050 OCEAN GATEWAY SEE US0050	0.00
US301	17-040P	US0050 OCEAN GATEWAY - MD0213 WYE MILLS CENTREVILLE RD	5.82
US301	17-041P	MD0213 WYE MILLS CENTREVILLE RD - MD0305 HOPE RD	4.58
US301	17-042P	MD0305 HOPE RD - KENT CO/L	17.31
US301	14-009P	QUEEN ANNES CO/L - CECIL CO/L	8.79
US301	07-017P	KENT CO/L - DELAWARE ST/L	3.20
US301	16-153R	INTERCHANGE RAMPS @ US301 & MD214	1.02
US301	14-060R	INTERCHANGE RAMPS AT US301 AND MD290	0.91
US301	17-053R	INTERCHANGE RAMPS AT MD290	0.40
		MAINLINE ROUTE TOTAL	90.25
		NON-MAINLINE ROUTE TOTAL	2.33
MD302	17-025S	US301 - MD313 IN BARCLAY	3.49
MD302	17-026S	MD313 IN BARCLAY - CO&QA COUNTY LINE	4.29

AS OF JULY 1973

ROUTE NUMBER SEQUENCE

PAGE 91

ROUTE NUMBER	CONTROL SECTION	DESCRIPTION OF CONTROL SECTION	MILEAGE
MD302	05-016S	CO&QA COUNTY LINE - DELAWARE STATE LINE	2.52
		MAINLINE ROUTE TOTAL	10.30
		NON-MAINLINE ROUTE TOTAL	0.00
MD303	20-012S	MD0309	3.64
MD303	20-012S	TO MD0404ALIN QUEEN ANNE SEE MD0404AL	0.00
MD303	20-011S	MD0404ALIN QUEEN ANNE - TAL/QA CO/L	0.12
MD303	17-014S	QUEEN ANNE/TALBOT CO/L - MD0404	0.42
		MAINLINE ROUTE TOTAL	4.18
		NON-MAINLINE ROUTE TOTAL	0.00
MD304	17-044S	CO0142 SPIDER WEB RD - NW CI/L CENTREVILLE	2.44
MD304	17-029S	SE CI/L CENTREVILLE - MD0481 RUTHSBURG RD	6.07
MD304	17-049S	MD0481 RUTHSBURG RD - CAROLINE CO/L	4.76
MD304	05-047S	QUEEN ANNES CO/L - MD0312 RIDGELY BRIDGETOWN RD	0.48
		MAINLINE ROUTE TOTAL	13.75
		NON-MAINLINE ROUTE TOTAL	0.00
MD305	17-030S	MD213 IN CENTREVILLE - END SRC MAINT AT HOPE	5.15
		MAINLINE ROUTE TOTAL	5.15
		NON-MAINLINE ROUTE TOTAL	0.00
MD306	05-017S	LIBERTY ROAD IN FEDERALSBURG - DELAWARE LINE	4.49
		MAINLINE ROUTE TOTAL	4.49
		NON-MAINLINE ROUTE TOTAL	0.00
MD307	09-014S	MD0331 MAIN ST - CORP LIMITS OF HURLOCK	0.34
MD307	09-014S	CORP LIMITS OF HURLOCK - MD0927 OLD MD 307	2.18
MD307	09-039S	MD0927 OLD MD 307 - DOR AND CAROLINE CO LINE	2.59

AS OF JULY 1973

ROUTE NUMBER SEQUENCE

PAGE 92

ROUTE NUMBER	CONTROL SECTION	DESCRIPTION OF CONTROL SECTION	MILEAGE
MD307	05-059S	DOP AND CAROLINE C ^D LINE - MD0313 FEDERALSBURG BY PASS	0.53
MD307	05-018S	MD0313 FEDERALSBURG BY PASS - CORP LIMITS OF FEDERALSBURG	0.41
MD307	05-018S	CORP LIMITS OF FEDERALSBURG - MD0308 S MAIN ST	0.51
		MAINLINE ROUTE TOTAL	6.56
		NON-MAINLINE ROUTE TOTAL	0.00
MD308	05-019S	MD313 - PENNA RR IN FEDERALSBURG	0.37
		MAINLINE ROUTE TOTAL	0.37
		NON-MAINLINE ROUTE TOTAL	0.00
MD309	20-031S	US50 NORTH OF EASTON - QA&T COUNTY LINE	9.56
MD309	17-015S	QA&T COUNTY LINE - NEIGHBORS ROAD AT STARR	5.24
MD309	17-027S	NEIGHBORS ROAD AT STARR - MD213	3.97
		MAINLINE ROUTE TOTAL	18.77
		NON-MAINLINE ROUTE TOTAL	0.00
MD310	07-043S	MD0213 - MD AND DEL STATE LINE	4.02
MD310	07-043R	SPUR TO MD0213	0.16
		MAINLINE ROUTE TOTAL	4.02
		NON-MAINLINE ROUTE TOTAL	0.16
MD311	05-050S	MD313 IN GOLDSBORO - MD454 IN MARYDEL	6.21
		MAINLINE ROUTE TOTAL	6.21
		NON-MAINLINE ROUTE TOTAL	0.00
MD312	05-022S	MD404 SOUTH OF DOWNES - CABIN AND RIDGELY ROADS	1.43
MD312	05-044S	CABIN AND RIDGELY ROADS - MD0480 AT RIDGELY RD +CENTRAL AVE SFE MD0480	0.00
MD312	05-021S	MD0480 AT RIDGELY RD +CENTRAL AVE - MD0313 AT BALTIMORE CORNER	9.23
MD312	05-022R	SPUR AT MD480	0.03
		MAINLINE ROUTE TOTAL	10.66
		NON-MAINLINE ROUTE TOTAL	0.03

ROUTE NUMBER	CONTRL SECTION	DESCRIPTION OF CONTROL SECTION	MILEAGE
MD313	22-013S	US50 AT MARDELA SPRINGS - D&W COUNTY LINE	6.58
MD313	09-005S	D&W COUNTY LINE - MD14 AT ELDRADO	5.05
MD313	09-004S	MD14 AT ELDRADO - MD577 AT ALLENS CORNER	6.74
MD313	05-005S	MD577 AT ALLENS CORNER - MD318 AND MD634 IN FEDERALSBURG	1.21
MD313	05-056S	MD318 AND MD634 IN FEDERALSBURG - MD315 AND MD318 WEST OF FEDERALSBURG	2.23
MD313	05-045S	MD315 AND MD318 WEST OF FEDERALSBURG - THREE BRIDGES RD/NORTH OF FEDERALSBURG	1.93
MD313	05-003S	THREE BRIDGES RD/NORTH OF FEDERALSBURG - MD621	1.67
MD313	05-006S	MD621 - MD0404 AT ANDERSONTOWN	6.45
MD313	05-010P	MD0404 AT ANDERSONTOWN - CD0236 SHARP RD SEE MD0404	0.00
MD313	05-055P	CD0236 SHARP RD - MD0619A 6 TH ST SEE MD0404	0.00
MD313	05-012S	MD0619A 6 TH ST - NORTH LIMITS OF DENTON	0.37
MD313	05-002S	NORTH LIMITS OF DENTON - MD0311 IN GOLDSBORO	10.96
MD313	05-001S	MD0311 IN GOLDSBORO - QA ANDCO COUNTY LINE	4.78
MD313	17-012S	CO&QA COUNTY LINE - MD19 AT INGLESIDE	1.95
MD313	17-011S	MD19 AT INGLESIDE - MD300 IN SUDLERSVILLE	6.81
MD313	17-010S	MD300 IN SUDLERSVILLE - MD544	3.83
MD313	17-010S	MD544 - K&QA COUNTY LINE	2.29
MD313	14-008S	K&QA COUNTY LINE - MD299 @ MASSEY	3.88
MD313	14-052S	MD299 @ MASSEY - US301	1.45
MD313	14-051P	US301 - MD213 AND MD290 IN GALENA	2.53
		MAINLINE ROUTE TOTAL	70.71
		NON-MAINLINE ROUTE TOTAL	0.00
MD314	05-025S	PA RR - MD0313 IN GREENSBORO	1.01
MD314	05-025S	MD0313 IN GREENSBORO - MD0313 IN GREENSBORO SEE MD0313	0.00

ROUTE NUMBER	CONTROL SECTION	DESCRIPTION OF CONTROL SECTION	MILEAGE
MD314	05-025S MD0313	IN GREENSBORO - MD/DEL ST/L	3.96
MD314	05-025R MD0314	TO DEL ST/L	0.08
		MAINLINE ROUTE TOTAL	4.97
		NON-MAINLINE ROUTE TOTAL	0.08
MD315	05-028S MD0313	FEDERALSBURG ANDERSONTOWN RD - NW CI/L	0.41
		FEDERALSBURG	
MD315	05-027S	CORP/LM OF FEDERALSBURG - MD0318	1.46
MD315	05-027R MD318	WBL TO MD315	0.14
MD315	05-028R	SPURS AT MD315 AND MD313	0.09
		MAINLINE ROUTE TOTAL	1.87
		NON-MAINLINE ROUTE TOTAL	0.23
MD316	07-053S MD279	NORTH OF ELKTON - MD277	2.74
		MAINLINE ROUTE TOTAL	2.74
		NON-MAINLINE ROUTE TOTAL	0.00
MD317	05-026S MD313	NORTH OF DENTON - DELAWARE STATE LINE	4.84
		MAINLINE ROUTE TOTAL	4.84
		NON-MAINLINE ROUTE TOTAL	0.00
MD318	09-036S MD0331	SE OF PRESTON - MD0817 DOR/CAROLINE	0.40
		CO/L	
MD318	05-028S MD0817	DOR/CAROLINE CO/L - MD0313 AND MD0315	5.75
MD318	05-056S MD0313	AND MD0315 - MD0313 AND MD0634 IN	0.00
		FEDERALSBURG SEE MD0313	
MD318	05-057S MD0313	AND MD0634 IN FEDERALSBURG - MD/DEL ST/L	3.10
		MAINLINE ROUTE TOTAL	9.25
		NON-MAINLINE ROUTE TOTAL	0.00
MD319	00-000X	UNASSIGNED ROUTE NUMBER	0.00
		MAINLINE ROUTE TOTAL	0.00
		NON-MAINLINE ROUTE TOTAL	0.00

AS OF JULY 1973

ROUTE NUMBER SEQUENCE

PAGE 95

ROUTE NUMBER	CONTROL SECTION	DESCRIPTION OF CONTROL SECTION	MILEAGE
MD320	15-130S	DC LINE - MD787/FLOWER AVE/	1.66
MD320	15-115S	MD787/FLOWER AVE/ - M&PG COUNTY LINE	1.10
MD320	16-075S	M&PG COUNTY LINE - MD650/NEW HAMPSHIRE AVE/	0.13
		MAINLINE ROUTE TOTAL	2.89
		NON-MAINLINE ROUTE TOTAL	0.00
MD321	00-000X	UNASSIGNED ROUTE NUMBER	0.00
		MAINLINE ROUTE TOTAL	0.00
		NON-MAINLINE ROUTE TOTAL	0.00
MD322	20-035S	US0050 OCEAN GATEWAY - MD0333 OXFORD EASTON RD	1.59
MD322	20-033S	MD0333 OXFORD EASTON RD - MD0033 EASTON CLAIBORNE RD	1.39
MD322	20-009S	MD0033 EASTON CLAIBORNE RD - MD0565B WASHINGTON ST	0.51
MD322	20-035R	SPUR AT US0050 & MD0322	0.07
		MAINLINE ROUTE TOTAL	3.49
		NON-MAINLINE ROUTE TOTAL	0.07
MD323	00-000X	UNASSIGNED ROUTE NUMBER	0.00
		MAINLINE ROUTE TOTAL	0.00
		NON-MAINLINE ROUTE TOTAL	0.00
MD324	05-029S	SW LIMITS OF PRESTON - MD331	0.40
		MAINLINE ROUTE TOTAL	0.40
		NON-MAINLINE ROUTE TOTAL	0.00
MD325	03-093S	RD END & PA RR IN SPRING GROVE - MD0144 FREDERICK AVE	0.46
		MAINLINE ROUTE TOTAL	0.46
		NON-MAINLINE ROUTE TOTAL	0.00
MD326	18-038S	ROAD END @ BRETON BAY - MD5 IN LEONARDTOWN	0.32
		MAINLINE ROUTE TOTAL	0.32
		NON-MAINLINE ROUTE TOTAL	0.00

ROUTE NUMBER	CONTROL SECTION	DESCRIPTION OF CONTROL SECTION	MILEAGE
MD327	07-085S	MD 7 IN PERRYVILLE - RD END SE OF PENN CENTRAL RR	0.37
		MAINLINE ROUTE TOTAL	0.37
		NON-MAINLINE ROUTE TOTAL	0.00
MD328	20-004S	US50 AT EASTON - CO&T COUNTY LINE	8.93
MD328	05-007S	CO&T COUNTY LINE - MD404 WEST OF DENTON	5.89
		MAINLINE ROUTE TOTAL	14.82
		NON-MAINLINE ROUTE TOTAL	0.00
MD329	20-013S	MD33 WEST OF NEWCOMB - MD33 AT KIRKHAM	3.55
		MAINLINE ROUTE TOTAL	3.55
		NON-MAINLINE ROUTE TOTAL	0.00
MD330	03-127S	US0001 BELAIR RD - CO3918 JERUSALEM RD	0.05
MD330	03-127S	CO3918 JERUSALEM RD - US0001 BELAIR RD CO3898 AHEAD	0.07
		MAINLINE ROUTE TOTAL	0.12
		NON-MAINLINE ROUTE TOTAL	0.00
MD331	09-018S	US0050 OCEAN GATEWAY - MD0014 AT RHODESDALE RD	6.38
MD331	09-017S	MD0014 AT RHODESDALE RD - MD0014 AT SHILOH CHURCH	2.05
MD331	09-016S	MD0014 AT SHILOH CHURCH - MD0307 IN HURLUCK	3.45
MD331	09-035S	MD0307 IN HURLUCK - MD0318	5.83
MD331	09-035S	MD0318 - CAR AND DOR CO LINE	0.14
MD331	05-054S	CAR AND DOR CO LINE - MD0016 IN PRESTON	1.10
MD331	05-030S	MD0016 IN PRESTON - CAR AND TAL CO LINE	6.45
MD331	20-014S	CAR AND TAL CO LINE - DOVER ST IN EASTON	4.47
MD331	09-018R	FROM MD 331 TO US 50	0.20
		MAINLINE ROUTE TOTAL	29.87
		NON-MAINLINE ROUTE TOTAL	0.20

AS OF JULY 1973

ROUTE NUMBER SEQUENCE

PAGE 97

ROUTE NUMBER	CONTROL SECTION	DESCRIPTION OF CONTROL SECTION	MILEAGE
MD332	16-062S	D C LINE AT CAPITOL HEIGHTS - MD 214	1.07
		MAINLINE ROUTE TOTAL	1.07
		NON-MAINLINE ROUTE TOTAL	0.00
MD333	20-017S	ROAD END IN OXFORD - MD565/S WASH ST/ IN EASTON	9.96
		MAINLINE ROUTE TOTAL	9.96
		NON-MAINLINE ROUTE TOTAL	0.00
MD334	20-018S	RD END E OF TRED AVON RIVER - CORP/LM OF EASTON	0.80
		MAINLINE ROUTE TOTAL	0.80
		NON-MAINLINE ROUTE TOTAL	0.00
MD335	09-020S	S END FISHING CR BR - MD336	6.58
MD335	09-019S	MD336 - MD16 IN CHURCH CREEK	9.95
		MAINLINE ROUTE TOTAL	16.53
		NON-MAINLINE ROUTE TOTAL	0.00
MD336	09-021S	MD335 NEAR CROSSROADS - END SRC MAINT @ ANDREWS RD @ LAKESVILLE	4.94
		MAINLINE ROUTE TOTAL	4.94
		NON-MAINLINE ROUTE TOTAL	0.00
MD337	16-076S	MD0005 - GV0124 AHEAD	2.65
MD337	16-076S	GV0124 AHEAD - GV0118 AHEAD	0.00
		SEE GV0124	
MD337	16-076S	GV0118 AHEAD - GV0118 BACK	0.00
		SEE GV0118	
MD337	16-076S	GV0118 BACK - MD0004	0.07
		MAINLINE ROUTE TOTAL	2.72
		NON-MAINLINE ROUTE TOTAL	0.00
MD338	07-044S	BEG SRC MAINT @ POWLANDSVILLE - US1 & US22	1.24
		MAINLINE ROUTE TOTAL	1.24
		NON-MAINLINE ROUTE TOTAL	0.00

AS OF JULY 1973

ROUTE NUMBER SEQUENCE

PAGE 98

ROUTE NUMBER	CONTROL SECTION	DESCRIPTION OF CONTROL SECTION	MILEAGE
MD339	15-114S	US29 IN SILVER SPRING - MD320/PINEY BRANCH RD/	0.93
		MAINLINE ROUTE TOTAL	0.93
		NON-MAINLINE ROUTE TOTAL	0.00
MD340	21-095S	US0340 - CD0626 SANDY HOOK RD	0.09
		MAINLINE ROUTE TOTAL	0.09
		NON-MAINLINE ROUTE TOTAL	0.00
US340	21-024P	VIRGINIA ST/L - END SANDY HOOK BRIDGE	0.43
US340	21-095P	END SANDY HOOK BRIDGE - FREDERICK CD/L	1.88
US340	10-104P	WASHINGTON CD/L - MD0017	2.13
US340	10-105P	MD0017 - MD0180	3.41
US340	10-097P	MD0180 - US0015 NORTH BOUND	4.58
US340	10-113P	US0015 NORTH BOUND - IS0070 SEE US0015	0.00
US340	10-127P	IS0070 - US0040 BALTIMORE NATIONAL PIKE SEE US0015	0.00
US340	10-107R	INTERCHANGE SPURS AT MD 180	0.90
US340	10-114R	INTERCHANGE SPURS AT LANDER RD	0.67
US340	10-106R	INTERCHANGE SPURS AT MD 17	0.64
		MAINLINE ROUTE TOTAL	12.43
		NON-MAINLINE ROUTE TOTAL	2.21
MD341	09-012S	MD16 - MD343 IN CAMBRIDGE	1.25
		MAINLINE ROUTE TOTAL	1.25
		NON-MAINLINE ROUTE TOTAL	0.00
MD342	07-045S	MD310 AT ST AUGUSTINE - MD537C IN CHESAPEAKE CITY	2.84
		MAINLINE ROUTE TOTAL	2.84
		NON-MAINLINE ROUTE TOTAL	0.00

ROUTE NUMBER	CONTROL SECTION	DESCRIPTION OF CONTROL SECTION	MILEAGE
MD343	09-023S	BEG SRC MAINT @ HUDSON - HIGH ST IN CAMBRIDGE	10.04
MD343	09-029S	HIGH ST IN CAMBRIDGE - MD341/RACE ST/ IN CAMBRIDGE	0.41
MD343	09-011S	MD341/RACE ST/ IN CAMBRIDGE - US50	0.95
		MAINLINE ROUTE TOTAL	11.40
		NON-MAINLINE ROUTE TOTAL	0.00
MD343A	09-032S	MD343 /WASHINGTON ST/ IN CAMBRIDGE - US50	0.16
		MAINLINE ROUTE TOTAL	0.16
		NON-MAINLINE ROUTE TOTAL	0.00
MD344	08-062S	MD224 - MD6 AT DONCASTER	2.17
		MAINLINE ROUTE TOTAL	2.17
		NON-MAINLINE ROUTE TOTAL	0.00
MD345	00-000X	UNASSIGNED ROUTE NUMBER	0.00
		MAINLINE ROUTE TOTAL	0.00
		NON-MAINLINE ROUTE TOTAL	0.00
MD346	22-011S	E LIMITS OF SALISBURY - MD0353 AT CD248 SIXTY FOOT RD	9.03
MD346	22-012S	MD0353 AT CD248 SIXTY FOOT RD - WIC/WOR CO/L	5.09
MD346	23-048S	WIC/WOR CO/L - US0050 SOUTHEAST OF ST MARTIN	5.67
MD346	23-004S	US0050 SOUTHEAST OF ST MARTIN - MD0818	2.21
MD346	23-005S	MD0818 - US0050 NE OF BERLIN	1.38
		MAINLINE ROUTE TOTAL	23.38
		NON-MAINLINE ROUTE TOTAL	0.00
MD347	22-016S	MD349 SOUTH OF QUANTICO - US50 EAST OF HEBRON	6.92
		MAINLINE ROUTE TOTAL	6.92
		NON-MAINLINE ROUTE TOTAL	0.00

AS OF JULY 1973

ROUTE NUMBER SEQUENCE

PAGE 100

ROUTE NUMBER	CONTROL SECTION	DESCRIPTION OF CONTROL SECTION	MILEAGE
MD348	22-017S	MD313 IN SHARPTOWN - DELAWARE STATE LINE	1.73
		MAINLINE ROUTE TOTAL	1.73
		NON-MAINLINE ROUTE TOTAL	0.00
MD349	22-021S	BEGIN SRC MAINT AT JONES CREEK - C00080 TYASKIN RD	6.04
MD349	22-020S	C00080 TYASKIN RD - MD0347	9.10
MD349	22-019S	MD0347 - W CORP LIMITS OF SALISBURY	7.07
		MAINLINE ROUTE TOTAL	22.21
		NON-MAINLINE ROUTE TOTAL	0.00
MD350	22-022S	E CORP LIMITS OF SALISBURY - C00245 AIRPORT RD	3.16
MD350	22-023S	C00245 AIRPORT RD - MD0354	8.46
		MAINLINE ROUTE TOTAL	11.62
		NON-MAINLINE ROUTE TOTAL	0.00
MD351	00-000X	UNASSIGNED ROUTE NUMBER	0.00
		MAINLINE ROUTE TOTAL	0.00
		NON-MAINLINE ROUTE TOTAL	0.00
MD352	22-029S	MD349 @ COXS CORNER - CAPITOLA AND WHITEHAVEN ROADS	3.46
MD352	22-026S	CAPITOLA AND WHITEHAVEN ROADS - MD349	6.61
		MAINLINE ROUTE TOTAL	10.07
		NON-MAINLINE ROUTE TOTAL	0.00
MD353	22-027S	MD346 IN PITTSVILLE - DELAWARE STATE LINE	4.60
		MAINLINE ROUTE TOTAL	4.60
		NON-MAINLINE ROUTE TOTAL	0.00
MD354	23-017S	MD12 NORTHWEST OF SNOW HILL - WIE&W COUNTY LINE	7.64
MD354	22-028S	WIE&W COUNTY LINE - MD346 IN WILLARDS	7.34
		MAINLINE ROUTE TOTAL	14.98
		NON-MAINLINE ROUTE TOTAL	0.00

AS OF JULY 1973

ROUTE NUMBER SEQUENCE

PAGE 101

ROUTE NUMBER	CONTROL SECTION	DESCRIPTION OF CONTROL SECTION	MILEAGE
MD355	15-031S	DC LINE - MD410 IN BETHESDA	1.73
MD355	15-030S	MD410 IN BETHESDA - IS0495 CAPITAL BELTWAY	2.42
MD355	15-029S	IS0495 CAPITAL BELTWAY - MD0187 OLD GEORGETOWN RD	2.28
MD355	15-028S	MD0187 OLD GEORGETOWN RD - MD0028 W MONTGOMERY AVE	2.80
MD355	15-027S	MD0028 W MONTGOMERY AVE - MD0124 CLOPPER RD	5.18
MD355	15-026S	MD0124 CLOPPER RD - CD0228 MIDDLEBROOK RD	3.59
MD355	15-025S	CD0228 MIDDLEBROOK RD - MD0118 GERMANTOWN RD	1.23
MD355	15-025S	MD0118 GERMANTOWN RD - MD0027	0.47
MD355	15-041S	MD0027 - MONTGOMERY AND FREDERICK CO/L	7.41
MD355	10-031S	MONTGOMERY AND FREDERICK CO/L - MD0080	3.71
MD355	10-030S	MD0080 - MD0085 BUCKEYSTOWN PIKE	7.02
MD355	10-005S	MD0085 BUCKEYSTOWN PIKE - MD0850 LIBERTY RD	2.46
MD355	10-004S	MD0850 LIBERTY RD - US0015 EMMITSBURG PIKE	0.78
		MAINLINE ROUTE TOTAL	41.08
		NON-MAINLINE ROUTE TOTAL	0.00
MD356	00-000X	UNASSIGNED ROUTE NUMBER	0.00
		MAINLINE ROUTE TOTAL	0.00
		NON-MAINLINE ROUTE TOTAL	0.00
MD357	19-006S	BEGIN SRC MAINT SOUTHEAST OF MARION - END SRC MAINT NORTHWEST OF MARION	1.57
		MAINLINE ROUTE TOTAL	1.57
		NON-MAINLINE ROUTE TOTAL	0.00
MD358	19-009S	MD0380 - S LIMITS OF CRISFIELD	0.56
MD358	19-007S	N CORP LIMITS OF CRISFIELD - CD0128 AHEAD	0.76
		MAINLINE ROUTE TOTAL	1.32
		NON-MAINLINE ROUTE TOTAL	0.00

AS OF JULY 1973

ROUTE NUMBER SEQUENCE

PAGE 102

ROUTE NUMBER	CONTROL SECTION	DESCRIPTION OF CONTROL SECTION	MILEAGE
MD359	00-000X	UNASSIGNED ROUTE NUMBER	0.00
		MAINLINE ROUTE TOTAL	0.00
		NON-MAINLINE ROUTE TOTAL	0.00
MD360	19-011S	CD0262 BACK S OF SACKERTOWN - MD0358	0.68
		MAINLINE ROUTE TOTAL	0.68
		NON-MAINLINE ROUTE TOTAL	0.00
MD361	19-012S	BEGIN SRC MAINT WEST OF UPPER FAIRMOUNT - MD413 SOUTH OF WESTOVER	5.62
		MAINLINE ROUTE TOTAL	5.62
		NON-MAINLINE ROUTE TOTAL	0.00
MD362	19-013S	BEGIN SRC MAINT @ BOBTOWN RD - MD675 NORTH OF PRINCESS ANNE	6.23
		MAINLINE ROUTE TOTAL	6.23
		NON-MAINLINE ROUTE TOTAL	0.00
MD363	19-016S	RD END AT DEAL IS - RILEY ROBERTS RD AT DAMES QUARTER	6.76
MD363	19-015S	RILEY ROBERTS RD AT DAMES QUARTER - MD627 S OF VENTON	6.33
MD363	19-014S	MD627 S OF VENTON - END SRC MAINT @ MANSION AVE	5.23
		MAINLINE ROUTE TOTAL	18.32
		NON-MAINLINE ROUTE TOTAL	0.00
MD364	19-017S	MD675Δ WEST OF POCOMOKE CITY - S&W COUNTY LINE	2.81
MD364	23-018S	S&W COUNTY LINE - END SRC MAINT	2.72
		MAINLINE ROUTE TOTAL	5.53
		NON-MAINLINE ROUTE TOTAL	0.00
MD365	23-019S	US113 IN SNOW HILL - END SRC MAINT @ PUB LANDNG	6.29
		MAINLINE ROUTE TOTAL	6.29
		NON-MAINLINE ROUTE TOTAL	0.00

ROUTE NUMBER	CONTROL SECTION	DESCRIPTION OF CONTROL SECTION	MILEAGE
MD366	23-058S	MD675A @ POCOMOKE CITY - MD12 AT STOCKTON	8.39
MD366	23-021S	MD12 AT STOCKTON - GEORGES ISLAND LANDING	2.86
		MAINLINE ROUTE TOTAL	11.25
		NON-MAINLINE ROUTE TOTAL	0.00
MD367	23-022S	BEG SRC MAINT W OF US113 - DELAWARE STATE LINE	2.62
		MAINLINE ROUTE TOTAL	2.62
		NON-MAINLINE ROUTE TOTAL	0.00
MD368	23-023S	CD0220 ST MARTINS NECK RD IN BACK - MD0367 S OF BISHOPVILLE	0.30
		MAINLINE ROUTE TOTAL	0.30
		NON-MAINLINE ROUTE TOTAL	0.00
MD369	00-000X	UNASSIGNED ROUTE NUMBER	0.00
		MAINLINE ROUTE TOTAL	0.00
		NON-MAINLINE ROUTE TOTAL	0.00
MD370	20-019S	MD0033 AT BLOOMFIELD - CD0045 AHEAD END SHA MAINT	1.58
		MAINLINE ROUTE TOTAL	1.58
		NON-MAINLINE ROUTE TOTAL	0.00
MD371	23-025S	CD0058 AND CD 57 CEDAR HALL WHARF RD - CD0052 BROAD ST IN POCOMOKE CITY	4.27
		MAINLINE ROUTE TOTAL	4.27
		NON-MAINLINE ROUTE TOTAL	0.00
MD372	03-094S	MD0166 ROLLING RD - BALTO CITY	2.51
		MAINLINE ROUTE TOTAL	2.51
		NON-MAINLINE ROUTE TOTAL	0.00
MD373	16-072S	MD210/INDIAN HEAD HWY/ - LIVINGSTON RD @ BEALLE	0.85
MD373	16-119S	LIVINGSTON RD @ BEALLE - BRANDYWINE RD	7.38
		MAINLINE ROUTE TOTAL	8.23
		NON-MAINLINE ROUTE TOTAL	0.00

ROUTE NUMBER	CONTROL SECTION	DESCRIPTION OF CONTROL SECTION	MILEAGE
MD374	22-045S	MD354 - WI&WD COUNTY LINE	1.28
MD374	23-026S	WI&WD COUNTY LINE - MD818/MAIN ST/ IN BERLIN	8.70
		MAINLINE ROUTE TOTAL	9.98
		NON-MAINLINE ROUTE TOTAL	0.00
MD375	23-047S	MD374 IN BERLIN - MD818/MAIN ST/IN BERLIN	0.06
		MAINLINE ROUTE TOTAL	0.06
		NON-MAINLINE ROUTE TOTAL	0.00
MD376	23-055S	MD818/MAIN ST/ IN BERLIN - MD611	4.56
		MAINLINE ROUTE TOTAL	4.56
		NON-MAINLINE ROUTE TOTAL	0.00
MD377	23-028S	MD376/BAY ST/ - MD346	0.78
		MAINLINE ROUTE TOTAL	0.78
		NON-MAINLINE ROUTE TOTAL	0.00
MD378	23-029S	MU0025 S SECOND ST AT THE OCEAN - MU9020 BALTIMORE AVE	1.47
MD378	23-029S	MU9020 BALTIMORE AVE - MD0528	0.07
		MAINLINE ROUTE TOTAL	1.54
		NON-MAINLINE ROUTE TOTAL	0.00
MD378A	23-059S	MU0012 1ST ST S BACK AT MD 378 - MU0010 1ST ST N AHEAD AT MD 528	0.07
		MAINLINE ROUTE TOTAL	0.07
		NON-MAINLINE ROUTE TOTAL	0.00
MD378B	23-060S	MU0090 BACK AT MD 378 - MD0528 MU0090 AHEAD	0.07
		MAINLINE ROUTE TOTAL	0.07
		NON-MAINLINE ROUTE TOTAL	0.00
MD379	00-000X	UNASSIGNED ROUTE NUMBER	0.00
		MAINLINE ROUTE TOTAL	0.00
		NON-MAINLINE ROUTE TOTAL	0.00

ROUTE NUMBER	CONTROL SECTION	DESCRIPTION OF CONTROL SECTION	MILEAGE
MD380	19-0185	BEGIN SRC MAINT @ APE HOLE RD - EAST LIMITS CRISFIELD	1.56
		MAINLINE ROUTE TOTAL	1.56
		NON-MAINLINE ROUTE TOTAL	0.00
MD381	08-0405	MD231 AT PATUXENT - CH & P G COUNTY LINE	1.38
MD381	16-0785	CH & P G COUNTY LINE - HORSEHEAD RD	7.72
MD381	16-0775	HORSEHEAD RD - US301 @ TB	6.88
		MAINLINE ROUTE TOTAL	15.98
		NON-MAINLINE ROUTE TOTAL	0.00
MD382	08-0365	MD0005 AT BEANTOWN - MD0232	3.27
MD382	08-0605	MD0232 - CD0068 HORSEHEAD RD	2.80
MD382	08-0005	CD0068 HORSEHEAD RD - CD0068 HORSEHEAD RD SEE CD0068	0.00
MD382	08-0605	CD0068 HORSEHEAD RD - CH AND PG CO LINE	1.76
MD382	16-1185	CH AND PG CO LINE - ROCK CREEK BRIDGE	6.44
MD382	16-0795	ROCK CREEK BRIDGE - US0301 S OF UPPER MARLBORO	8.94
		MAINLINE ROUTE TOTAL	23.21
		NON-MAINLINE ROUTE TOTAL	0.00
MD383	10-0615	MD180 W OF JEFFERSON - MD17 NE OF BURKITTSVILLE	5.51
		MAINLINE ROUTE TOTAL	5.51
		NON-MAINLINE ROUTE TOTAL	0.00
MD384	15-1165	MD390 @ MD/DC LINE - MD97&US29 SILVER SPRING	0.50
		MAINLINE ROUTE TOTAL	0.50
		NON-MAINLINE ROUTE TOTAL	0.00
MD385	00-000X	UNASSIGNED ROUTE NUMBER	0.00
		MAINLINE ROUTE TOTAL	0.00
		NON-MAINLINE ROUTE TOTAL	0.00

AS OF JULY 1973

ROUTE NUMBER SEQUENCE

PAGE 106

ROUTE NUMBER	CONTROL SECTION	DESCRIPTION OF CONTROL SECTION	MILEAGE
MD386	00-000X	TRANSFERRED TO CO 11-24-72	0.00
		MAINLINE ROUTE TOTAL	0.00
		NON-MAINLINE ROUTE TOTAL	0.00
MD387	02-0725 CD2869	FERRY POINT RD - MUN MAINT N OF BROWN ST	1.72
		MAINLINE ROUTE TOTAL	1.72
		NON-MAINLINE ROUTE TOTAL	0.00
MD388	19-0195 MD0675	SOMERSFT AVE IN PRINCESS ANNE - CD0217 W POST OFFICE RD END SHA MAINT	2.38
		MAINLINE ROUTE TOTAL	2.38
		NON-MAINLINE ROUTE TOTAL	0.00
MD389	00-000X	UNASSIGNED ROUTE NUMBER	0.00
		MAINLINE ROUTE TOTAL	0.00
		NON-MAINLINE ROUTE TOTAL	0.00
MD390	15-151S DC LINE	MD97/GEORGIA AVE/	1.11
		MAINLINE ROUTE TOTAL	1.11
		NON-MAINLINE ROUTE TOTAL	0.00
MD391	15-118S MD192	AT FOREST GLEN - MD97/GEORGIA AVE/	0.94
MD391	15-119S MD97/GEORGIA AVE/	- MD320/PINEY BRANCH ROAD/	2.36
		MAINLINE ROUTE TOTAL	3.30
		NON-MAINLINE ROUTE TOTAL	0.00
MD392	09-034S MD16	S OF EAST NEW MARKET - MD331 IN HURLOCK	5.03
MD392	09-024S MD331	IN HURLOCK - MD313 AT FINCHVILLE	5.05
MD392	09-025S MD313	AT FINCHVILLE - DELAWARE STATE LINE	3.58
		MAINLINE ROUTE TOTAL	13.66
		NON-MAINLINE ROUTE TOTAL	0.00

AS OF JULY 1973

ROUTE NUMBER SEQUENCE

PAGE 107

ROUTE NUMBER	CONTROL SECTION	DESCRIPTION OF CONTROL SECTION	MILEAGE
MD393	02-0095 MD0002	SOLDMONS IS RD - MD0450 WEST ST	0.63
		MAINLINE ROUTE TOTAL	0.63
		NON-MAINLINE ROUTE TOTAL	0.00
MD394	00-000X	UNASSIGNED ROUTE NUMBER	0.00
		MAINLINE ROUTE TOTAL	0.00
		NON-MAINLINE ROUTE TOTAL	0.00
IS395 PRP	24-000 IS0095	- NEAR SHARP & HAMBURG STS	0.00
MD395	01-0665 US220	N OF CUMBERLAND - US40 NEAR EVITTS CREEK	0.70
		MAINLINE ROUTE TOTAL	0.70
		NON-MAINLINE ROUTE TOTAL	0.00
MD396	15-1205	MACARTHUR BLVD - DC LINE AT WESTMORELAND CIRCLE	2.71
		MAINLINE ROUTE TOTAL	2.71
		NON-MAINLINE ROUTE TOTAL	0.00
MD397	00-000X	TRANSFERRED TO DOR/CO 12/1/72	0.00
		MAINLINE ROUTE TOTAL	0.00
		NON-MAINLINE ROUTE TOTAL	0.00
MD398	00-000X	UNASSIGNED ROUTE NUMBER	0.00
		MAINLINE ROUTE TOTAL	0.00
		NON-MAINLINE ROUTE TOTAL	0.00
MD399	15-1215 MD0108	MAIN ST E OF DAMASCUS - CO0753 AHEAD END SHA MAINT	1.53
		MAINLINE ROUTE TOTAL	1.53
		NON-MAINLINE ROUTE TOTAL	0.00
MD400	03-0955	BEG MAINT AT WMD RR - US0140 RIESTERSTOWN RD	1.06
		MAINLINE ROUTE TOTAL	1.06
		NON-MAINLINE ROUTE TOTAL	0.00

AS OF JULY 1973

ROUTE NUMBER SEQUENCE

PAGE 108

ROUTE NUMBER	CONTROL SECTION	DESCRIPTION OF CONTROL SECTION	MILEAGE
MD401	03-096S MD0025	FALLS RD - CO0151 YEQHO RD CO0219 AHEAD	2.13
		MAINLINE ROUTE TOTAL	2.13
		NON-MAINLINE ROUTE TOTAL	0.00
MD402	04-045S MD2 @ PR FRENCHPICK -	CHESAPEAK AVE IN DARES BCH	4.37
		MAINLINE ROUTE TOTAL	4.37
		NON-MAINLINE ROUTE TOTAL	0.00
MD403	00-000X	UNASSIGNED ROUTE NUMBER	0.00
		MAINLINE ROUTE TOTAL	0.00
		NON-MAINLINE ROUTE TOTAL	0.00
MD404	17-031S US0050	OCEAN GATEWAY - QA/T CO/L	1.40
MD404	20-020S	QA&T COUNTY LINE - US50	1.07
MD404	20-006P	US50 - QA&T COUNTY LINE	4.82
MD404	17-013P	QA&T COUNTY LINE - CO&QA COUNTY LINE	1.48
MD404	05-008P	CARDLINE/QA CO/L - MD0312 AT CO 95	3.05
MD404	05-009P	MD0312 AT CO 95 - MD0328 AT CO 45	3.56
MD404	05-052P	MD0328 AT CO 45 - MD0474 AT WB MD 404	0.17
MD404	05-055P	MD0474 AT WB MD 404 - CO0236 SHARP RD	1.83
MD404	05-010P	CO0236 SHARP RD - MD0313	3.80
MD404	05-011P	MD0313 - MD/DEL ST/L	4.06
MD404	17-031R	US50 FBL TO MD404	0.08
		MAINLINE ROUTE TOTAL	25.24
		NON-MAINLINE ROUTE TOTAL	0.08
MD404AL	20-021S	MD404 WEST OF QUEEN ANNE - CO&T COUNTY LINE	1.83
MD404AL	05-038S	CO&T COUNTY LINE - MD404 EAST OF HILLSBORD	1.76
		MAINLINE ROUTE TOTAL	3.59
		NON-MAINLINE ROUTE TOTAL	0.00

ROUTE NUMBER	CONTROL SECTION	DESCRIPTION OF CONTROL SECTION	MILEAGE
MD405	17-032S	MD 304 - MD 19 NEAR CHURCH HILL	8.67
		MAINLINE ROUTE TOTAL	8.67
		NON-MAINLINE ROUTE TOTAL	0.00
MD406	00-000X	UNASSIGNED ROUTE NUMBER	0.00
		MAINLINE ROUTE TOTAL	0.00
		NON-MAINLINE ROUTE TOTAL	0.00
MD407	06-040S	MD27 - MD31 NORTHWEST OF MARSTON	3.82
		MAINLINE ROUTE TOTAL	3.82
		NON-MAINLINE ROUTE TOTAL	0.00
MD408	16-013S	MD223 - OLD CRAIN HGWY IN UPPER MARLBORO	4.20
MD408	16-014S	OLD CRAIN HGWY IN UPPER MARLBORO - US301	1.25
MD408	16-015S	US301 - MD0004	1.41
MD408	16-189S	MD0004 - AA/PG CO/L SEE MD0004	0.00
MD408	02-013S	AA/PG CO/L - MD0004 AT WAYSONS CORNER SEE MD0004	0.00
MD408	02-014S	MD0004 AT WAYSONS CORNER - MD0002 SOLOMONS IS RD AT MD422	4.98
MD408	16-015R	MD4 WRL TO MD408	0.51
		MAINLINE ROUTE TOTAL	11.84
		NON-MAINLINE ROUTE TOTAL	0.51
MD408A	16-166S	DOWER HOUSE RD - MD223	1.55
		MAINLINE ROUTE TOTAL	1.55
		NON-MAINLINE ROUTE TOTAL	0.00
MD409	03-125S	CD0044 FREELAND RD BACK - CD0121 HARRIS MILL RD 2	2.42
		MAINLINE ROUTE TOTAL	2.42
		NON-MAINLINE ROUTE TOTAL	0.00

AS OF JULY 1973

ROUTE NUMBER SEQUENCE

PAGE 110

ROUTE NUMBER	CONTROL SECTION	DESCRIPTION OF CONTROL SECTION	MILEAGE
MD410	15-039S	MD355 AT BETHESDA - MD186/BROOKEVILLE ROAD/	1.40
MD410	15-040S	MD186/BROOKEVILLE ROAD/ - US29 IN SILVER SPRING	2.85
MD410	15-122S	US29 IN SILVER SPRING - END SRC MAINT AT CHESTNUT AVE	0.76
MD410	15-123S	BEG SRC MAINT W OF CEDAR AVE - END SRC MAINT E OF MAPLE AVE	0.13
MD410	15-110S	MD0195 CARROL AVE - MU0450 ETHEN ALLEN AVE AHEAD SEE MD0195	0.00
MD410	16-082S	BEG SRC MAINT AT ELM AVE IN TAKOMA PARK - MD0212 RIGGS RD	1.01
MD410	16-083S	MD0212 RIGGS RD - AGER RD	0.15
MD410	16-128S	AGER RD - MD0500 QUEENS CHAPEL RD	1.67
MD410	16-081S	MD0500 QUEENS CHAPEL RD - CD0302 RIVERDALE RD AHEAD	2.14
MD410	16-128R	MD500 TO MD410	0.25
		MAINLINE ROUTE TOTAL	10.11
		NON-MAINLINE ROUTE TOTAL	0.25
MD411	00-000X	UNASSIGNED ROUTE NUMBER	0.00
		MAINLINE ROUTE TOTAL	0.00
		NON-MAINLINE ROUTE TOTAL	0.00
MD412	16-085S	US0001 BALTIMORE AVE - MU0210 RHODE ISLAND AVE IN RIVERDALE	0.19
		MAINLINE ROUTE TOTAL	0.19
		NON-MAINLINE ROUTE TOTAL	0.00
MD412A	16-086S	MU0080 LAFAYETT AVE IN RIVERDALE - MD0201	0.85
		MAINLINE ROUTE TOTAL	0.85
		NON-MAINLINE ROUTE TOTAL	0.00
MD413	19-035S	BEG SRC MAINT AT DOCK ST - NORTH LIMITS CRISFIELD	1.53
MD413	19-004S	NORTH LIMITS CRISFIELD - US13 NORTH OF WESTOVER	13.08
		MAINLINE ROUTE TOTAL	14.61
		NON-MAINLINE ROUTE TOTAL	0.00

ROUTE NUMBER	CONTROL SECTION	DESCRIPTION OF CONTROL SECTION	MILEAGE
MD414	16-087S	MD210 - MD5 NORTH OF SILVER HILL	5.15
MD414	16-087R	BONITA ST TO ANDOVER PL	0.07
		MAINLINE ROUTE TOTAL	5.15
		NON-MAINLINE ROUTE TOTAL	0.07
MD415	00-000X	UNASSIGNED ROUTE NUMBER	0.00
		MAINLINE ROUTE TOTAL	0.00
		NON-MAINLINE ROUTE TOTAL	0.00
MD416	00-000X	UNASSIGNED ROUTE NUMBER	0.00
		MAINLINE ROUTE TOTAL	0.00
		NON-MAINLINE ROUTE TOTAL	0.00
MD417	00-000X	UNASSIGNED ROUTE NUMBER	0.00
		MAINLINE ROUTE TOTAL	0.00
		NON-MAINLINE ROUTE TOTAL	0.00
MD418	21-074S	MD60 AT LEITHERSBURG - MD64 AT RINGGOLD	2.81
MD418	21-075S	MD64 AT RINGGOLD - PENNA STATE LINE	1.88
MD418	21-074R	MD60 TO MD418	0.12
		MAINLINE ROUTE TOTAL	4.69
		NON-MAINLINE ROUTE TOTAL	0.12
MD419	00-000X	UNASSIGNED ROUTE NUMBER	0.00
		MAINLINE ROUTE TOTAL	0.00
		NON-MAINLINE ROUTE TOTAL	0.00
MD420	15-127S	MD0124 E OF LAYTONSVILLE - CD0054 AHEAD END SHA MAINT	2.73
		MAINLINE ROUTE TOTAL	2.73
		NON-MAINLINE ROUTE TOTAL	0.00

ROUTE NUMBER	CONTROL SECTION	DESCRIPTION OF CONTROL SECTION	MILEAGE
MD421	00-000X	UNASSIGNED ROUTE NUMBER	0.00
		MAINLINE ROUTE TOTAL	0.00
		NON-MAINLINE ROUTE TOTAL	0.00
MD422	02-073S	CO3549 SANDS RD - BEG MAINT E OF CO3552 SEE CO3554	0.00
MD422	02-073S	BEG MAINT E OF CO3552 - MD0002 SOLOMONS IS RD AT MD0408	3.06
		MAINLINE ROUTE TOTAL	3.06
		NON-MAINLINE ROUTE TOTAL	0.00
MD423	02-074S	MD0002 SOLOMONS IS RD - CO3512 FAIRHAVEN RD AHEAD	2.80
		MAINLINE ROUTE TOTAL	2.80
		NON-MAINLINE ROUTE TOTAL	0.00
MD424	02-139S	MD0214 CENTRAL AVE AT CO2735 - MD0450	5.93
MD424	02-076S	MD0450 - CO2633 CONWAY RD AVE AD	2.80
		MAINLINE ROUTE TOTAL	8.73
		NON-MAINLINE ROUTE TOTAL	0.00
MD424 PRP	02-000	MD0214 AT MD0214UL W OF STEUARTS COR - MD0424 N OF GOVERNOR BRIDGE RD	0.00
MD425	08-050S	MD6 NORTH OF GRAYTON - MD6 AT IRONSIDES	4.81
MD425	08-042S	MD6 AT IRONSIDES - MD484 AT PISGAH	3.85
MD425	08-041S	MD484 AT PISGAH - MD224 AT MASON SPRINGS	3.13
		MAINLINE ROUTE TOTAL	11.79
		NON-MAINLINE ROUTE TOTAL	0.00
MD426	00-000X	UNASSIGNED ROUTE NUMBER	0.00
		MAINLINE ROUTE TOTAL	0.00
		NON-MAINLINE ROUTE TOTAL	0.00
MD427	08-044S	CHAPEL POINT RD - US 301 AT BEL ALTON	2.25
		MAINLINE ROUTE TOTAL	2.25
		NON-MAINLINE ROUTE TOTAL	0.00

AS OF JULY 1973

ROUTE NUMBER SEQUENCE

PAGE 113

ROUTE NUMBER	CONTROL SECTION	DESCRIPTION OF CONTROL SECTION	MILEAGE
MD428	00-000X	UNASSIGNED ROUTE NUMBER	0.00
		MAINLINE ROUTE TOTAL	0.00
		NON-MAINLINE ROUTE TOTAL	0.00
MD429	00-000X	UNASSIGNED ROUTE NUMBER	0.00
		MAINLINE ROUTE TOTAL	0.00
		NON-MAINLINE ROUTE TOTAL	0.00
MD430	16-088S	US1 IN COLLEGE PARK - MD193	0.49
MD430	16-088R	PAMPS AT MD0193	0.44
		MAINLINE ROUTE TOTAL	0.49
		NON-MAINLINE ROUTE TOTAL	0.44
MD431	00-000X	UNASSIGNED ROUTE NUMBER	0.00
		MAINLINE ROUTE TOTAL	0.00
		NON-MAINLINE ROUTE TOTAL	0.00
MD432	13-028S	MD 32 - ROAD END	0.27
		MAINLINE ROUTE TOTAL	0.27
		NON-MAINLINE ROUTE TOTAL	0.00
MD433	00-000X	UNASSIGNED ROUTE NUMBER	0.00
		MAINLINE ROUTE TOTAL	0.00
		NON-MAINLINE ROUTE TOTAL	0.00
MD434	16-089S	54TH AVE IN BERWYN HEIGHTS - MD201	0.97
		MAINLINE ROUTE TOTAL	0.97
		NON-MAINLINE ROUTE TOTAL	0.00
MD435	02-077S	BEG MAINT S OF ROSEDALE ST - MD0436 ANNAPOLIS ST	0.67
		MAINLINE ROUTE TOTAL	0.67
		NON-MAINLINE ROUTE TOTAL	0.00

AS OF JULY 1973

ROUTE NUMBER SEQUENCE

PAGE 114

ROUTE NUMBER	CONTROL SECTION	DESCRIPTION OF CONTROL SECTION	MILEAGE
MD436	02-078S MD0450	WEST ST - MU0120 ANNAPOLIS ST	0.38
MD436	02-078S MU0120	ANNAPOLIS ST - MU2090 MELVIN AVE	0.07
MD436	02-078S MU2090	MELVIN AVE - CD2776 RIDGELY AVE AHEAD	0.94
		MAINLINE ROUTE TOTAL	1.39
		NON-MAINLINE ROUTE TOTAL	0.00
MD437	02-079S	TO MD436/MELVIN AVE/	0.20
		MAINLINE ROUTE TOTAL	0.20
		NON-MAINLINE ROUTE TOTAL	0.00
MD438	02-080S TO MU3340	WARDOUR DR AHEAD	0.37
		MAINLINE ROUTE TOTAL	0.37
		NON-MAINLINE ROUTE TOTAL	0.00
MD439	03-124S MD0045	YORK RD - CD0103 OLD YORK RD AHEAD	0.70
MD439	03-000S CD0103	OLD YORK RD AHEAD - BALTO /HAR/CO/L SEE CD0103	0.00
MD439	12-054S	BALTO/HAR CO/L - MD0023	1.22
		MAINLINE ROUTE TOTAL	1.92
		NON-MAINLINE ROUTE TOTAL	0.00
MD440	12-055S MD0543 - US0001		5.65
		MAINLINE ROUTE TOTAL	5.65
		NON-MAINLINE ROUTE TOTAL	0.00
MD441	00-000X	UNASSIGNED ROUTE NUMBER	0.00
		MAINLINE ROUTE TOTAL	0.00
		NON-MAINLINE ROUTE TOTAL	0.00
MD442	14-032S MD0292	S OF BETTERTON - CD0045 ROSEDALE CANNERY RD	0.36
		MAINLINE ROUTE TOTAL	0.36
		NON-MAINLINE ROUTE TOTAL	0.00

AS OF JULY 1973

ROUTE NUMBER SEQUENCE

PAGE 115

ROUTE NUMBER	CONTROL SECTION	DESCRIPTION OF CONTROL SECTION	MILEAGE
MD443	14-033S	REG SRC MAINT @ COLEMAN - MD292 S OF BETTERTON	0.88
		MAINLINE ROUTE TOTAL	0.88
		NON-MAINLINE ROUTE TOTAL	0.00
MD444	14-062S	PENNA RR @ BLACKS - END SRC MAINT AT KENTMOR PK	4.62
MD444	14-062R	MD444 TO US213	0.01
		MAINLINE ROUTE TOTAL	4.62
		NON-MAINLINE ROUTE TOTAL	0.01
MD445	14-037S	BEGIN SRC MAINT /EASTERN NECK ISLAND BR - MD20 IN ROCKHALL	6.01
MD445	14-036S	MD20 IN ROCKHALL - MD21 E OF TOLCHESTER BEACH	5.95
		MAINLINE ROUTE TOTAL	11.96
		NON-MAINLINE ROUTE TOTAL	0.00
MD446	14-038S	CD0096 BROAD NECK RD IN BACK - MD0020 W OF CHESTERTOWN	3.61
		MAINLINE ROUTE TOTAL	3.61
		NON-MAINLINE ROUTE TOTAL	0.00
MD447	14-034S	MD 213 EAST OF LOCUST GROVE - MD 444	0.84
		MAINLINE ROUTE TOTAL	0.84
		NON-MAINLINE ROUTE TOTAL	0.00
MD448	14-040S	MORGNFC ROAD @ CLEVERS CORNER - END SRC MAINT SOUTH OF TURNERS CREEK	5.94
		MAINLINE ROUTE TOTAL	5.94
		NON-MAINLINE ROUTE TOTAL	0.00
MD449	14-035S	MD 213 @ LOCUST GROVE - MD 447	0.32
		MAINLINE ROUTE TOTAL	0.32
		NON-MAINLINE ROUTE TOTAL	0.00
MD450	16-028S	USIALT IN BLADENSBURG - MD202/LANDOVER RD/	0.94

AS OF JULY 1973

ROUTE NUMBER SEQUENCE

PAGE 116

ROUTE NUMBER	CONTROL SECTION	DESCRIPTION OF CONTROL SECTION	MILEAGE
MD450	16-027S	MD202/LANDOVER RD/ - BALTO WASH PKWY	0.60
MD450	16-026S	BALTO WASH PKWY - I-495	3.16
MD450	16-026S	I-495 - MD564 @ LANHAM	0.26
MD450	16-025S	MD564 @ LANHAM - MD704/GEO PALMER HWY/	2.59
MD450	16-024S	MD704/GEO PALMER HWY/ - MD197/BOWIE RD/	4.00
MD450	16-023S	MD197/BOWIE RD/ - MD0003 CRAIN HWY	2.78
MD450	16-146P	MD0003 CRAIN HWY - PG/AA CD/L SEE MD0003	0.00
MD450	02-024P	PG/AA CD/L - MD0003 SEE MD0003	0.00
MD450	02-037S	MD0003 - US0050 W OF PAROLE	9.42
MD450	02-018S	US0050 W OF PAROLE - MD0002 SOLOMONS IS RD	0.41
MD450	02-018S	MD0002 SOLOMONS IS RD - CD2826 AT CORP/LM OF ANNAPOLIS	0.11
MD450	02-017S	CD2826 AT CORP/LM OF ANNAPOLIS - MD0435 TAYLOR AVE	1.66
MD450	02-008S	BEG MAINT W OF COLLEGE AVE - MD0436	0.36
MD450	02-007S	MD0436 - BRIDGE OVER SEVERN RIVER	0.42
MD450	02-006S	BRIDGE OVER SEVERN RIVER - E END OF BR OVER SEVERN RIVER	0.39
MD450	02-006S	E END OF BR OVER SEVERN RIVER - US0050 BLUE STAR MEM HWY	1.63
		MAINLINE ROUTE TOTAL	28.73
		NON-MAINLINE ROUTE TOTAL	0.00
MD451	20-007S	MD0033 - RD END AT EASTERN BAY	1.75
MD451	20-007R	MD33 TO MD451	0.07
		MAINLINE ROUTE TOTAL	1.75
		NON-MAINLINE ROUTE TOTAL	0.07
MD451A	20-007S	MD0033 - MD0451	0.39
		MAINLINE ROUTE TOTAL	0.39
		NON-MAINLINE ROUTE TOTAL	0.00

AS OF JULY 1973

ROUTE NUMBER SEQUENCE

PAGE 117

ROUTE NUMBER	CONTROL SECTION	DESCRIPTION OF CONTROL SECTION	MILEAGE
MD452	23-030S	US50 - US113 AT JONES	1.64
		MAINLINE ROUTE TOTAL	1.64
		NON-MAINLINE ROUTE TOTAL	0.00
MD453	00-000X	UNASSIGNED ROUTE NUMBER	0.00
		MAINLINE ROUTE TOTAL	0.00
		NON-MAINLINE ROUTE TOTAL	0.00
MD454	05-049S	DELAWARE STATE LINE @ MARYDEL - MD302 IN TEMPLEVILLE	2.23
		MAINLINE ROUTE TOTAL	2.23
		NON-MAINLINE ROUTE TOTAL	0.00
MD455	00-000X	UNASSIGNED ROUTE NUMBER	0.00
		MAINLINE ROUTE TOTAL	0.00
		NON-MAINLINE ROUTE TOTAL	0.00
MD456A	17-033S	US50 - MD18C IN QUEENSTOWN	1.21
MD456A	17-033R	US50 WBL TO MD456A	0.10
		MAINLINE ROUTE TOTAL	1.21
		NON-MAINLINE ROUTE TOTAL	0.10
MD456B	17-033S	MD18C - MD456A IN QUEENSTOWN	0.70
		MAINLINE ROUTE TOTAL	0.70
		NON-MAINLINE ROUTE TOTAL	0.00
MD457	00-000X	UNASSIGNED ROUTE NUMBER	0.00
		MAINLINE ROUTE TOTAL	0.00
		NON-MAINLINE ROUTE TOTAL	0.00
MD458	16-137S	MD0005 AT SILVER HILL - C03074 MARLBORN PIKE	2.73
		MAINLINE ROUTE TOTAL	2.73
		NON-MAINLINE ROUTE TOTAL	0.00

AS OF JULY 1973

ROUTE NUMBER SEQUENCE

PAGE 118

ROUTE NUMBER	CONTROL SECTION	DESCRIPTION OF CONTROL SECTION	MILEAGE
MD459	16-142S	CHEVERLY AVE AT COLUMBIA PK RD - S CORP/LM OF CHEVERLY	0.08
MD459	16-142S	S CORP/LM OF CHEVERLY - CD0356 57TH PLACE	0.28
MD459	16-142S	CD0356 57TH PLACE - SPUR TO US 50	0.53
MD459	16-142S	SPUR TO US 50 - MD0201	0.29
		MAINLINE ROUTE TOTAL	1.18
		NON-MAINLINE ROUTE TOTAL	0.00
MD460	19-021S	BEG SRC MAINT AT NORTH LIMITS CRISFIELD - MD413	0.78
		MAINLINE ROUTE TOTAL	0.78
		NON-MAINLINE ROUTE TOTAL	0.00
MD461	00-000X	UNASSIGNED ROUTE NUMBER	0.00
		MAINLINE ROUTE TOTAL	0.00
		NON-MAINLINE ROUTE TOTAL	0.00
MD462	12-056S	MD0132 - MD0155	4.21
		MAINLINE ROUTE TOTAL	4.21
		NON-MAINLINE ROUTE TOTAL	0.00
MD463A	03-128S	MD0045 YORK RD - RD END S OF PA RR AT PARKTON	0.15
		MAINLINE ROUTE TOTAL	0.15
		NON-MAINLINE ROUTE TOTAL	0.00
MD463B	03-128S	RD END N OF PA RR AT PARKTON - MD0045 YORK RD	0.13
		MAINLINE ROUTE TOTAL	0.13
		NON-MAINLINE ROUTE TOTAL	0.00
MD464	10-062S	MD17 AND MD79 IN BRUNSWICK - POINT OF ROCKS RD	8.03
		MAINLINE ROUTE TOTAL	8.03
		NON-MAINLINE ROUTE TOTAL	0.00

AS OF JULY 1973

ROUTE NUMBER SEQUENCE

PAGE 119

ROUTE NUMBER	CONTROL SECTION	DESCRIPTION OF CONTROL SECTION	MILEAGE
MD465	00-000X	UNASSIGNED ROUTE NUMBER	0.00
		MAINLINE ROUTE TOTAL	0.00
		NON-MAINLINE ROUTE TOTAL	0.00
MD466	03-129S US0001	WASHINGTON BLVD - END SRC MAINT AT B&O RR	0.40
		MAINLINE ROUTE TOTAL	0.40
		NON-MAINLINE ROUTE TOTAL	0.00
MD466A	03-129S CD3096	RAILROAD AVE - MD0166 ROLLING RD	0.12
		MAINLINE ROUTE TOTAL	0.12
		NON-MAINLINE ROUTE TOTAL	0.00
MD467	00-000X	UNASSIGNED ROUTE NUMBER	0.00
		MAINLINE ROUTE TOTAL	0.00
		NON-MAINLINE ROUTE TOTAL	0.00
MD468	02-135S CD3382	SNUG HARBOR RD - MD0256 DEALE CHURCHTON	3.02
		RD	
MD468	02-135S MD0256	DEALE CHURCHTON RD - MD0214 CENTRAL AVE	8.43
		MAINLINE ROUTE TOTAL	11.45
		NON-MAINLINE ROUTE TOTAL	0.00
MD469	00-000X	UNASSIGNED ROUTE NUMBER	0.00
		MAINLINE ROUTE TOTAL	0.00
		NON-MAINLINE ROUTE TOTAL	0.00
MD470	18-042S MD242	NORTH OF AVENUE - MD242 SOUTH OF DYNARD	3.78
		MAINLINE ROUTE TOTAL	3.78
		NON-MAINLINE ROUTE TOTAL	0.00
MD471	18-044S MD5	- END SRC MAINT AT JARBOESVILLE RUN	1.02
		MAINLINE ROUTE TOTAL	1.02
		NON-MAINLINE ROUTE TOTAL	0.00

AS OF JULY 1973

ROUTE NUMBER SEQUENCE

PAGE 120

ROUTE NUMBER	CONTROL SECTION	DESCRIPTION OF CONTROL SECTION	MILEAGE
MD472	18-045S	MD235 AT OAKVILLE - END SRC MAINT AT SANDGATES	2.59
		MAINLINE ROUTE TOTAL	2.59
		NON-MAINLINE ROUTE TOTAL	0.00
MD473	00-000X	UNASSIGNED ROUTE NUMBER	0.00
		MAINLINE ROUTE TOTAL	0.00
		NON-MAINLINE ROUTE TOTAL	0.00
MD474	05-052S	MD0404 IN DENTON - MD0619 5TH ST	0.40
MD474	05-035S	MD0619 5TH ST - MD0313 6TH ST IN DENTON	0.12
		MAINLINE ROUTE TOTAL	0.52
		NON-MAINLINE ROUTE TOTAL	0.00
MD475	00-000X	UNASSIGNED ROUTE NUMBER	0.00
		MAINLINE ROUTE TOTAL	0.00
		NON-MAINLINE ROUTE TOTAL	0.00
MD476	00-000X	UNASSIGNED ROUTE NUMBER	0.00
		MAINLINE ROUTE TOTAL	0.00
		NON-MAINLINE ROUTE TOTAL	0.00
MD477	13-052S	US1 - US1 @ ELKRIDGE	1.51
		MAINLINE ROUTE TOTAL	1.51
		NON-MAINLINE ROUTE TOTAL	0.00
MD478	10-063S	MD180 AT KNOXVILLE - END SRC MAINT AT FLORIDA AVE IN BRUNSWI	1.89
		MAINLINE ROUTE TOTAL	1.89
		NON-MAINLINE ROUTE TOTAL	0.00
MD479	09-027S	US50 AT CAMBRIDGE - END SRC MAINT/EASTERN SHORE STATE HOSP.	0.91
		MAINLINE ROUTE TOTAL	0.91
		NON-MAINLINE ROUTE TOTAL	0.00

AS OF JULY 1973

ROUTE NUMBER SEQUENCE

PAGE 121

ROUTE NUMBER	CONTROL SECTION	DESCRIPTION OF CONTROL SECTION	MILEAGE
MD480	05-0485	MD 404 N OF HILLSBORO - MD312 WEST OF RIDGELY	2.56
MD480	05-0445	MD312 WEST OF RIDGELY - MD312 AT RIDGELY	0.85
MD480	05-0365	MD312 AT RIDGELY - MD313 AT GREENSBORO	5.79
		MAINLINE ROUTE TOTAL	9.20
		NON-MAINLINE ROUTE TOTAL	0.00
MD481	17-0345	MD309 - MD304 AT RUTHSBURG	5.14
		MAINLINE ROUTE TOTAL	5.14
		NON-MAINLINE ROUTE TOTAL	0.00
MD482	06-0825	MD27 @ MEXICO - MD30 IN HAMPSTEAD	5.43
		MAINLINE ROUTE TOTAL	5.43
		NON-MAINLINE ROUTE TOTAL	0.00
MD483A	02-1015	TO MD554 @ SEVERN	0.21
		MAINLINE ROUTE TOTAL	0.21
		NON-MAINLINE ROUTE TOTAL	0.00
MD483B	02-1015	TO ROAD END WEST SIDE PENNA RR	0.28
		MAINLINE ROUTE TOTAL	0.28
		NON-MAINLINE ROUTE TOTAL	0.00
MD484	08-0485	MD425 AT PISGAH - MD865-A AT MARBURY	3.20
		MAINLINE ROUTE TOTAL	3.20
		NON-MAINLINE ROUTE TOTAL	0.00
MD485	05-0465	MD404 - MD404 EAST OF HILLSBORO	0.66
		MAINLINE ROUTE TOTAL	0.66
		NON-MAINLINE ROUTE TOTAL	0.00
MD486	00-000X	UNASSIGNED ROUTE NUMBER	0.00
		MAINLINE ROUTE TOTAL	0.00
		NON-MAINLINE ROUTE TOTAL	0.00

AS OF JULY 1973

ROUTE NUMBER SEQUENCE

PAGE 122

ROUTE NUMBER	CONTROL SECTION	DESCRIPTION OF CONTROL SECTION	MILEAGE
MD487	00-000X	UNASSIGNED ROUTE NUMBER	0.00
		MAINLINE ROUTE TOTAL	0.00
		NON-MAINLINE ROUTE TOTAL	0.00
MD488	08-049S	MD6 E OF LAPLATA - MD5 NORTHWEST OF BRYANTOWN	6.04
		MAINLINE ROUTE TOTAL	6.04
		NON-MAINLINE ROUTE TOTAL	0.00
MD489	18-054S	MD5 AT PARK HALL - MD235	1.29
		MAINLINE ROUTE TOTAL	1.29
		NON-MAINLINE ROUTE TOTAL	0.00
MD490	12-022S	COMMERCE ST - MD0007A REVOLUTION ST	0.31
		MAINLINE ROUTE TOTAL	0.31
		NON-MAINLINE ROUTE TOTAL	0.00
MD491	21-066S	MD64 EAST OF SMITHSBURG - F&W COUNTY LINE	4.78
MD491	10-117S	F&W COUNTY LINE - FORT RICHIE ROAD	1.73
		MAINLINE ROUTE TOTAL	6.51
		NON-MAINLINE ROUTE TOTAL	0.00
MD492	00-000X	UNASSIGNED ROUTE NUMBER	0.00
		MAINLINE ROUTE TOTAL	0.00
		NON-MAINLINE ROUTE TOTAL	0.00
MD493	03-130S	CD4553 BREMS RD - MD0700 SERVICE RD	0.22
		MAINLINE ROUTE TOTAL	0.22
		NON-MAINLINE ROUTE TOTAL	0.00
MD494	21-050S	MD57 - MD63 AT CEARFOSS	6.04
		MAINLINE ROUTE TOTAL	6.04
		NON-MAINLINE ROUTE TOTAL	0.00

ROUTE NUMBER	CONTROL SECTION	DESCRIPTION OF CONTROL SECTION	MILEAGE
IS495	15-182I	VIRGINIA STATE LINE AT CABIN JOHN - MD190	2.39
IS495	15-183I	MD190 - I-270/NORTH BOUND LA/	1.54
IS495	15-184I	I-270/NORTH BOUND LA/ - MD0355 AT POOKS HILL	2.81
IS495	15-185I	MD0355 AT POOKS HILL - MD97 /GEORGIA AVE/	3.82
IS495	15-186I	MD97 /GEORGIA AVE/ - MG&P G COUNTY LINE	3.93
IS495	16-154I	MG&P G COUNTY LINE - I-95	1.12
IS495	16-155I	I-95 - US1	1.38
IS495	16-156I	US1 - BALTO WASH PKWY	3.06
IS495	16-157I	BALTO WASH PKWY - US50/JOHN HANSON HWY	3.57
IS495	16-158I	US50/JOHN HANSON HWY - MD4	7.76
IS495	16-159I	MD4 - I-295/GEN WASH MEM PKWY/	9.11
IS495	16-160I	I-295/GEN WASH MEM PKWY/ - VIRGINIA LINE AT WOODROW WILSON BR	1.71
IS495	16-163R	INTERCHANGE RAMPS @ I-495 & B-W PKWY	2.48
IS495	15-188R	INTERCHANGE RAMPS AT MD190 /RIVER ROAD/	2.41
IS495	16-165R	INTER RAMPS @ I-495&US50 JOHN HANSON HW	1.93
IS495	16-169R	INTERCHANGE RAMPS @ I-495 & MD4	1.92
IS495	16-174R	INTERCHANGE RAMPS @ I-495 & I-295	1.91
IS495	16-161R	INTERCHANGE RAMPS @ I-495 & US1	1.87
IS495	16-171R	INTERCHANGE RAMPS @ I-495 & MD5	1.86
IS495	16-168R	INTERCHANGE RAMPS @ I-495 & MD214	1.80
IS495	15-187R	INTERCHANGE RAMPS AT GEN. WASH. MEM PKW	1.72
IS495	16-173R	INTERCHANGE RAMPS @ I-495 & MD210	1.72
IS495	15-170R	INTERCHANGE RAMPS AT MD193 /CONN. AVE/	1.65
IS495	15-204R	INTERCHANGE RAMPS AT MD650	1.65

AS OF JULY 1973

ROUTE NUMBER SEQUENCE

PAGE 124

ROUTE NUMBER	CONTROL SECTION	DESCRIPTION OF CONTROL SECTION	MILEAGE
IS495	16-162R	INTERCHANGE RAMPS @ I-495 & MD201	1.61
IS495	15-176R	INTERCHANGE RAMPS AT MD355 /PONKS HILL	1.47
IS495	16-167R	INTERCHANGE RAMPS @ I-495 & MD202	1.37
IS495	16-164R	INTERCHANGE RAMPS @ I-495 & MD450	1.20
IS495	15-193R	INTERCHANGE RAMPS AT MD193 /UNIV. BLVD/	1.03
IS495	15-191R	INTERCHANGE RAMPS AT MD97 /GEORGIA AVE/	1.03
IS495	15-192R	INTERCHANGE RAMPS AT US29/COLESVILLE RD	1.02
IS495	15-190R	INTER RAMP @ MD187/OLD GEORGETOWN RD/	0.71
IS495	16-170R	INTERCHANGE RAMPS @ I-495 & SUTTLAND RD	0.46
IS495	16-172R	INTERCHANGE RAMPS @ I-495 & MD414	0.44
IS495	16-170R	INTERCH. RAMPS @ I-495&FORESTVILLE RD	0.31
		MAINLINE ROUTE TOTAL	42.20
		NON-MAINLINE ROUTE TOTAL	33.57
MD495	11-026S	MD0135 NEAR WILSON - CO0245 SWANTON HILL RD	3.24
MD495	11-032S	CO0245 SWANTON HILL RD - CO0163 GLENDALE RD	5.78
MD495	11-038S	CO0163 GLENDALE RD - CO0148 ROCKLEDGE RD	4.63
MD495	11-031S	CO0148 ROCKLEDGE RD - US0040 IN GRANTSVILLE	9.31
MD495	11-026R	SPUR TO MD 135	0.15
		MAINLINE ROUTE TOTAL	22.96
		NON-MAINLINE ROUTE TOTAL	0.15
IS495X	15-203S	CABIN JOHN PKWY FROM GEO WASH MEM PKWY - I-495	1.50
		MAINLINE ROUTE TOTAL	1.50
		NON-MAINLINE ROUTE TOTAL	0.00
MD496	06-042S	US0140 RIEFSKSTOWN RD - MD0030 AT WENTZ RD	7.26
		MAINLINE ROUTE TOTAL	7.26
		NON-MAINLINE ROUTE TOTAL	0.00

ROUTE NUMBER	CONTROL SECTION	DESCRIPTION OF CONTROL SECTION	MILEAGE
MD497	04-0215	MD2 @ BERTHA - END SRC MAINT NEAR COVE POINT	2.44
		MAINLINE ROUTE TOTAL	2.44
		NON-MAINLINE ROUTE TOTAL	0.00
MD498	18-0465	CD0323 LIGHTHOUSE RD - MD249 @ PINEY POINT	0.96
		MAINLINE ROUTE TOTAL	0.96
		NON-MAINLINE ROUTE TOTAL	0.00
MD499	00-000X	UNASSIGNED ROUTE NUMBER	0.00
		MAINLINE ROUTE TOTAL	0.00
		NON-MAINLINE ROUTE TOTAL	0.00
MD500	16-039S	DC LINE - MD208/HAMILTON ST/	1.17
MD500	16-038S	MD208/HAMILTON ST/ - US1 @ UNIVERSITY PARK	1.77
		MAINLINE ROUTE TOTAL	2.94
		NON-MAINLINE ROUTE TOTAL	0.00
MD501	16-094S	MD212/RIGGS RD/ - MD500/QUEENS CHAPEL ROAD/	1.69
		MAINLINE ROUTE TOTAL	1.69
		NON-MAINLINE ROUTE TOTAL	0.00
MD502	00-000X	UNASSIGNED ROUTE NUMBER	0.00
		MAINLINE ROUTE TOTAL	0.00
		NON-MAINLINE ROUTE TOTAL	0.00
MD503	00-000X	UNASSIGNED ROUTE NUMBER	0.00
		MAINLINE ROUTE TOTAL	0.00
		NON-MAINLINE ROUTE TOTAL	0.00
MD504	00-000X	UNASSIGNED ROUTE NUMBER	0.00
		MAINLINE ROUTE TOTAL	0.00
		NON-MAINLINE ROUTE TOTAL	0.00

AS OF JULY 1973

ROUTE NUMBER SEQUENCE

PAGE 126

ROUTE NUMBER	CONTROL SECTION	DESCRIPTION OF CONTROL SECTION	MILEAGE
MD505	00-000X	UNASSIGNED ROUTE NUMBER	0.00
		MAINLINE ROUTE TOTAL	0.00
		NON-MAINLINE ROUTE TOTAL	0.00
MD506	04-025S	MD50R @ BOWENS - MD2 @ SIXES	3.81
		MAINLINE ROUTE TOTAL	3.81
		NON-MAINLINE ROUTE TOTAL	0.00
MD507	00-000X	UNASSIGNED ROUTE NUMBER	0.00
		MAINLINE ROUTE TOTAL	0.00
		NON-MAINLINE ROUTE TOTAL	0.00
MD508	04-027S	MD506 @ BOWENS - MD231	1.20
		MAINLINE ROUTE TOTAL	1.20
		NON-MAINLINE ROUTE TOTAL	0.00
MD509	04-028S	MD2 E OF PORT REP - END SRC MT @ KENWOOD BEACH	0.95
		MAINLINE ROUTE TOTAL	0.95
		NON-MAINLINE ROUTE TOTAL	0.00
MD510	00-000X	UNASSIGNED ROUTE NUMBER	0.00
		MAINLINE ROUTE TOTAL	0.00
		NON-MAINLINE ROUTE TOTAL	0.00
MD511	00-000X	UNASSIGNED ROUTE NUMBER	0.00
		MAINLINE ROUTE TOTAL	0.00
		NON-MAINLINE ROUTE TOTAL	0.00
MD512	00-000X	UNASSIGNED ROUTE NUMBER	0.00
		MAINLINE ROUTE TOTAL	0.00
		NON-MAINLINE ROUTE TOTAL	0.00

AS OF JULY 1973

ROUTE NUMBER SEQUENCE

PAGE 127

ROUTE NUMBER	CONTROL SECTION	DESCRIPTION OF CONTROL SECTION	MILEAGE
MD513	00-000X	UNASSIGNED ROUTE NUMBER	0.00
		MAINLINE ROUTE TOTAL	0.00
		NON-MAINLINE ROUTE TOTAL	0.00
MD514	14-041S	MD0020 NEAR NW C/L OF CHESTERTOWN - CD0064 AHEAD END STATE MAINT	3.79
		MAINLINE ROUTE TOTAL	3.79
		NON-MAINLINE ROUTE TOTAL	0.00
MD515	00-000X	UNASSIGNED ROUTE NUMBER	0.00
		MAINLINE ROUTE TOTAL	0.00
		NON-MAINLINE ROUTE TOTAL	0.00
MD516	15-138S	US29 NEAR SLIGO BRANCH - MD193	0.92
		MAINLINE ROUTE TOTAL	0.92
		NON-MAINLINE ROUTE TOTAL	0.00
MD517	00-000X	UNASSIGNED ROUTE NUMBER	0.00
		MAINLINE ROUTE TOTAL	0.00
		NON-MAINLINE ROUTE TOTAL	0.00
MD518	20-023S	MD0404AL IN QUEEN ANNES - QUEEN ANNE AND TALBOT CD LINE	0.06
MD518	20-023S	QUEEN ANNE AND TALBOT CD LINE - CD0122 AHEAD IN QUEEN ANNE CD	0.02
		MAINLINE ROUTE TOTAL	0.08
		NON-MAINLINE ROUTE TOTAL	0.00
MD519	03-099S	CD0439 DOVER RD - CD0446 GARRISON FOREST RD	2.06
		MAINLINE ROUTE TOTAL	2.06
		NON-MAINLINE ROUTE TOTAL	0.00
MD520	18-048S	BEG SRC MAINT @ WHITES NECK POINT - MD239	2.64
		MAINLINE ROUTE TOTAL	2.64
		NON-MAINLINE ROUTE TOTAL	0.00

ROUTE NUMBER	CONTROL SECTION	DESCRIPTION OF CONTROL SECTION	MILEAGE
MD521	04-032S CD0042	LOWERY RD - MD0524 SOLOMONS ISLAND RD	4.44
		MAINLINE ROUTE TOTAL	4.44
		NON-MAINLINE ROUTE TOTAL	0.00
US522	21-026S	BEGIN POTOMAC RIVER BRIDGE IN WEST VA - I-70 IN HANCOCK	1.38
US522	21-026R	SPURS AT MD144A AT US522	0.43
		MAINLINE ROUTE TOTAL	1.38
		NON-MAINLINE ROUTE TOTAL	0.43
MD523	00-000X	UNASSIGNED ROUTE NUMBER	0.00
		MAINLINE ROUTE TOTAL	0.00
		NON-MAINLINE ROUTE TOTAL	0.00
MD524	04-052S	MD2 - MD2 AT HUNTINGTOWN	0.76
		MAINLINE ROUTE TOTAL	0.76
		NON-MAINLINE ROUTE TOTAL	0.00
MD525	00-000X	UNASSIGNED ROUTE NUMBER	0.00
		MAINLINE ROUTE TOTAL	0.00
		NON-MAINLINE ROUTE TOTAL	0.00
MD526	06-046S	MD32 IN WESTMINSTER - US140 & MD97	0.91
		MAINLINE ROUTE TOTAL	0.91
		NON-MAINLINE ROUTE TOTAL	0.00
MD526A	03-131S	US0140 WESTMINISTER PIKE - BARRICADE N OF US0140	0.09
		MAINLINE ROUTE TOTAL	0.09
		NON-MAINLINE ROUTE TOTAL	0.00
MD526B	03-131S	CD0473 GLEN FALLS RD - RD END N OF CD0473	0.22
		MAINLINE ROUTE TOTAL	0.22
		NON-MAINLINE ROUTE TOTAL	0.00

ROUTE NUMBER	CONTROL SECTION	DESCRIPTION OF CONTROL SECTION	MILEAGE
MD527	00-000X	UNASSIGNED ROUTE NUMBER	0.00
		MAINLINE ROUTE TOTAL	0.00
		NON-MAINLINE ROUTE TOTAL	0.00
MD528	23-032S	DELAWARE STATE LINE - 26TH STREET	6.86
MD528	23-033S	26TH STREET - US50	1.75
MD528	23-033S	US50 - MD378/BALTIMORE AVE/ IN OCEAN CITY	0.43
		MAINLINE ROUTE TOTAL	9.04
		NON-MAINLINE ROUTE TOTAL	0.00
MD529	19-023S	MD0675 N OF PRINCESS ANNE - US0013 CO 25 LORETTA ALLEN RD AHEAD	2.59
MD529	19-000S	US0013 CO 25 LORETTA ALLEN RD AHEAD - WIC/SOM CO/L SEE C00025	0.00
MD529	22-000S	SOM/WIC CO/L - MU0005 AHEAD AT FRUITLAND SEE C00221	0.00
MD529	22-037S	C00210 - MU0370 AHEAD IN SALISBURY	2.40
		MAINLINE ROUTE TOTAL	4.99
		NON-MAINLINE ROUTE TOTAL	0.00
MD530	00-000X	UNASSIGNED ROUTE NUMBER	0.00
		MAINLINE ROUTE TOTAL	0.00
		NON-MAINLINE ROUTE TOTAL	0.00
MD531	00-000X	UNASSIGNED ROUTE NUMBER	0.00
		MAINLINE ROUTE TOTAL	0.00
		NON-MAINLINE ROUTE TOTAL	0.00
MD532	00-000X	UNASSIGNED ROUTE NUMBER	0.00
		MAINLINE ROUTE TOTAL	0.00
		NON-MAINLINE ROUTE TOTAL	0.00
MD533	00-000X	UNASSIGNED ROUTE NUMBER	0.00
		MAINLINE ROUTE TOTAL	0.00
		NON-MAINLINE ROUTE TOTAL	0.00

AS OF JULY 1973

ROUTE NUMBER SEQUENCE

PAGE 130

ROUTE NUMBER	CONTROL SECTION	DESCRIPTION OF CONTROL SECTION	MILEAGE
MD534	00-000X	UNASSIGNED ROUTE NUMBER	0.00
		MAINLINE ROUTE TOTAL	0.00
		NON-MAINLINE ROUTE TOTAL	0.00
MD535	00-000X	UNASSIGNED ROUTE NUMBER	0.00
		MAINLINE ROUTE TOTAL	0.00
		NON-MAINLINE ROUTE TOTAL	0.00
MD536	00-000X	UNASSIGNED ROUTE NUMBER	0.00
		MAINLINE ROUTE TOTAL	0.00
		NON-MAINLINE ROUTE TOTAL	0.00
MD537	14-042S	MD213 - MD213 @ DAVES HILL	0.71
		MAINLINE ROUTE TOTAL	0.71
		NON-MAINLINE ROUTE TOTAL	0.00
MD537B	07-050S	RD/END N SIDE C&D CANAL CHESAPEAKE CITY - MD213	0.68
		MAINLINE ROUTE TOTAL	0.68
		NON-MAINLINE ROUTE TOTAL	0.00
MD537C	07-050S	MD213 - RD END S SIDE C&D CANAL/CHESAPEAKE CITY	0.50
		MAINLINE ROUTE TOTAL	0.50
		NON-MAINLINE ROUTE TOTAL	0.00
MD537D	07-050S	SOUTH LIMITS CHESAPEAKE CITY - MD342	0.26
		MAINLINE ROUTE TOTAL	0.26
		NON-MAINLINE ROUTE TOTAL	0.00
MD538	00-000X	UNASSIGNED ROUTE NUMBER	0.00
		MAINLINE ROUTE TOTAL	0.00
		NON-MAINLINE ROUTE TOTAL	0.00

AS OF JULY 1973

ROUTE NUMBER SEQUENCE

PAGE 131

ROUTE NUMBER	CONTROL SECTION	DESCRIPTION OF CONTROL SECTION	MILEAGE
MD539	00-000X	UNASSIGNED ROUTE NUMBER	0.00
		MAINLINE ROUTE TOTAL	0.00
		NON-MAINLINE ROUTE TOTAL	0.00
MD540	00-000X	UNASSIGNED ROUTE NUMBER	0.00
		MAINLINE ROUTE TOTAL	0.00
		NON-MAINLINE ROUTE TOTAL	0.00
MD541	00-000X	UNASSIGNED ROUTE NUMBER	0.00
		MAINLINE ROUTE TOTAL	0.00
		NON-MAINLINE ROUTE TOTAL	0.00
MD542	03-100S	BALTO CI/L - C03481 TAYLOR AVE & C03333	1.00
MD542	03-101S	C03481 TAYLOR AVE & C03333 - C03353 CROMWELL BRIDGE RD	1.64
		MAINLINE ROUTE TOTAL	2.64
		NON-MAINLINE ROUTE TOTAL	0.00
MD543	12-058S	N IS95 BEG RD - MD0136	2.20
MD543	12-058S	MD0136 - MD0022	3.74
MD543	12-059S	MD0022 - US0001	3.06
MD543	12-060S	US0001 - MD0165	8.65
		MAINLINE ROUTE TOTAL	17.65
		NON-MAINLINE ROUTE TOTAL	0.00
MD543A	12-058S	MD0007 - RD END S IS95	0.30
		MAINLINE ROUTE TOTAL	0.30
		NON-MAINLINE ROUTE TOTAL	0.00
MD544	17-035S	MD213 S OF CHESTERTOWN - MD290 SOUTH OF CRUMPTON	7.04
MD544	17-036S	MD290 SOUTH OF CRUMPTON - US301	2.32

AS OF JULY 1973

ROUTE NUMBER SEQUENCE

PAGE 132

ROUTE NUMBER	CONTROL SECTION	DESCRIPTION OF CONTROL SECTION	MILEAGE
MD544	17-036S	US301 - MD313	0.20
		MAINLINE ROUTE TOTAL	9.56
		NON-MAINLINE ROUTE TOTAL	0.00
MD545	07-047S	MD0213 IN ELKTON - END SRC MAINT @ WARBURTON RD	6.10
		MAINLINE ROUTE TOTAL	6.10
		NON-MAINLINE ROUTE TOTAL	0.00
MD546	11-033S	US40 - PENNA STATE LINE	3.38
		MAINLINE ROUTE TOTAL	3.38
		NON-MAINLINE ROUTE TOTAL	0.00
MD547	15-139S	MD355/ROCKVILLE PIKE/ - MD193 IN KENSINGTON	1.82
		MAINLINE ROUTE TOTAL	1.82
		NON-MAINLINE ROUTE TOTAL	0.00
MD548	00-000X	UNASSIGNED ROUTE NUMBER	0.00
		MAINLINE ROUTE TOTAL	0.00
		NON-MAINLINE ROUTE TOTAL	0.00
MD549	00-000X	UNASSIGNED ROUTE NUMBER	0.00
		MAINLINE ROUTE TOTAL	0.00
		NON-MAINLINE ROUTE TOTAL	0.00
MD550	10-065S	MD0026 AT LIBERTYTOWN - MD0194	5.23
MD550	10-040S	MD0194 - MD0194 IN WOODSBORO SEE MD0194	0.00
MD550	10-126S	MD0194 IN WOODSBORO - MD0077 IN THURMONT	7.41
		MAINLINE ROUTE TOTAL	12.64
		NON-MAINLINE ROUTE TOTAL	0.00
MD551	00-000X	UNASSIGNED ROUTE NUMBER	0.00
		MAINLINE ROUTE TOTAL	0.00
		NON-MAINLINE ROUTE TOTAL	0.00

AS OF JULY 1973

ROUTE NUMBER SEQUENCE

PAGE 193

ROUTE NUMBER	CONTROL SECTION	DESCRIPTION OF CONTROL SECTION	MILEAGE
MD552	17-037S	BEG SRC MAINT AT DOMINION - US 50 AT CHESTER	2.29
		MAINLINE ROUTE TOTAL	2.29
		NON-MAINLINE ROUTE TOTAL	0.00
MD553A	02-113S MD0002	SOLOMONS IS RD - RD END S SIDE OF SOUTH RIVER	0.25
		MAINLINE ROUTE TOTAL	0.25
		NON-MAINLINE ROUTE TOTAL	0.00
MD553B	02-113S	RD END N SIDE OF SOUTH RIVER - MD0002 AT CD2865	0.29
		MAINLINE ROUTE TOTAL	0.29
		NON-MAINLINE ROUTE TOTAL	0.00
MD554	02-083S CD1013	JACOBS RD AT REECE RD - MD0170 TELEGRAPH RD	2.49
		MAINLINE ROUTE TOTAL	2.49
		NON-MAINLINE ROUTE TOTAL	0.00
MD555	00-000X	UNASSIGNED ROUTE NUMBER	0.00
		MAINLINE ROUTE TOTAL	0.00
		NON-MAINLINE ROUTE TOTAL	0.00
MD556	16-116S MD202/LARGE RD/	- MD214/CENTRAL AVE/	2.22
MD556	16-097S MD214/CENTRAL AVE/	- MD450/DEFENSE HGWY/	4.59
MD556	16-116R MD556 TO MD202		0.09
		MAINLINE ROUTE TOTAL	6.81
		NON-MAINLINE ROUTE TOTAL	0.09
MD557	00-000X	UNASSIGNED ROUTE NUMBER	0.00
		MAINLINE ROUTE TOTAL	0.00
		NON-MAINLINE ROUTE TOTAL	0.00
MD558	00-000X	UNASSIGNED ROUTE NUMBER	0.00
		MAINLINE ROUTE TOTAL	0.00
		NON-MAINLINE ROUTE TOTAL	0.00

AS OF JULY 1973

ROUTE NUMBER SEQUENCE

PAGE 134

ROUTE NUMBER	CONTROL SECTION	DESCRIPTION OF CONTROL SECTION	MILEAGE
MD559	00-000X	UNASSIGNED ROUTE NUMBER	0.00
		MAINLINE ROUTE TOTAL	0.00
		NON-MAINLINE ROUTE TOTAL	0.00
MD560	11-035S	US0050 GEORGE WASHINGTON HWY - CO0124 WHITE CHURCH STEYER RD	4.18
MD560	11-034S	CO0124 WHITE CHURCH STEYER RD - MD0135 IN MOUNTAIN LAKE PARK	5.11
		MAINLINE ROUTE TOTAL	9.29
		NON-MAINLINE ROUTE TOTAL	0.00
MD560A	11-034S	MU0020 ALDERSON ST - MD0560 PAULL ST IN LOCH LYNN HEIGHTS	0.06
		MAINLINE ROUTE TOTAL	0.06
		NON-MAINLINE ROUTE TOTAL	0.00
MD561	14-043S	MD213 - MD298 @ LYNCH	2.48
		MAINLINE ROUTE TOTAL	2.48
		NON-MAINLINE ROUTE TOTAL	0.00
MD562	03-072S	CO0233 MARKOE RD - CO0252 OLD YORK RD	0.66
MD562	03-072S	CO0252 OLD YORK RD - MD0138 SHEPPARD RD	0.74
		MAINLINE ROUTE TOTAL	1.40
		NON-MAINLINE ROUTE TOTAL	0.00
MD563	00-000X	UNASSIGNED ROUTE NUMBER	0.00
		MAINLINE ROUTE TOTAL	0.00
		NON-MAINLINE ROUTE TOTAL	0.00
MD564	16-098S	MD450 @ LANHAM - MD197 IN ROWIE	5.64
		MAINLINE ROUTE TOTAL	5.64
		NON-MAINLINE ROUTE TOTAL	0.00
MD565	20-024S	US0050 OCEAN GATEWAY AT TRAPPE - US0050 OCEAN GATEWAY FBL	5.90

ROUTE NUMBER	CONTRL SECTION	DESCRIPTION OF CONTROL SECTION	MILEAGE
MD565	20-024R	SPUR TO US0050	0.18
		MAINLINE ROUTE TOTAL	5.90
		NON-MAINLINE ROUTE TOTAL	0.18
MD565A	20-016S MD0322	IN EASTON - MD0333 IN EASTON	1.29
MD565A	20-026S MD0333	IN EASTON - MU0300 EARLE AVE END SRC	0.34
MD565A	20-010S MD0322	MAINT BAY ST BEG SRC MAINT - MD0033 IN EASTON	1.41
		MAINLINE ROUTE TOTAL	3.04
		NON-MAINLINE ROUTE TOTAL	0.00
MD566	14-058S MD292	STILLPOND EASTERLY - MD298	1.19
		MAINLINE ROUTE TOTAL	1.19
		NON-MAINLINE ROUTE TOTAL	0.00
MD567	03-102S C03353	CROMWELL BRIDGE RD BACK - C03807 CUB HILL RD & C03887 GLENARM RD	1.50
		MAINLINE ROUTE TOTAL	1.50
		NON-MAINLINE ROUTE TOTAL	0.00
MD568	23-034S MD367	AT BISHOPVILLE - DELAWARE STATE LINE	0.41
		MAINLINE ROUTE TOTAL	0.41
		NON-MAINLINE ROUTE TOTAL	0.00
MD569	00-000X	UNASSIGNED ROUTE NUMBER	0.00
		MAINLINE ROUTE TOTAL	0.00
		NON-MAINLINE ROUTE TOTAL	0.00
MD570	00-000X	UNASSIGNED ROUTE NUMBER	0.00
		MAINLINE ROUTE TOTAL	0.00
		NON-MAINLINE ROUTE TOTAL	0.00
MD571	00-000X	UNASSIGNED ROUTE NUMBER	0.00
		MAINLINE ROUTE TOTAL	0.00
		NON-MAINLINE ROUTE TOTAL	0.00

AS OF JULY 1973

ROUTE NUMBER SEQUENCE

PAGE 136

ROUTE NUMBER	CONTROL SECTION	DESCRIPTION OF CONTROL SECTION	MILEAGE
MD572	00-000X	UNASSIGNED ROUTE NUMBER	0.00
		MAINLINE ROUTE TOTAL	0.00
		NON-MAINLINE ROUTE TOTAL	0.00
MD573	00-000X	UNASSIGNED ROUTE NUMBER	0.00
		MAINLINE ROUTE TOTAL	0.00
		NON-MAINLINE ROUTE TOTAL	0.00
MD574	18-049S	MD235 - END SRC MAINT AT CLARK'S LANDING	1.34
		MAINLINE ROUTE TOTAL	1.34
		NON-MAINLINE ROUTE TOTAL	0.00
MD575	00-000X	UNASSIGNED ROUTE NUMBER	0.00
		MAINLINE ROUTE TOTAL	0.00
		NON-MAINLINE ROUTE TOTAL	0.00
MD576	00-000X	UNASSIGNED ROUTE NUMBER	0.00
		MAINLINE ROUTE TOTAL	0.00
		NON-MAINLINE ROUTE TOTAL	0.00
MD577	05-040S	MD392 AT DELAWARE STATE LINE - MD313 SOUTH OF FEDERALSBURG	3.75
		MAINLINE ROUTE TOTAL	3.75
		NON-MAINLINE ROUTE TOTAL	0.00
MD578	05-041S	MD331 AT BETHLEHEM - MD16 AT HARMONY	4.29
		MAINLINE ROUTE TOTAL	4.29
		NON-MAINLINE ROUTE TOTAL	0.00
MD579	20-029S	CD0210 BACK - MD0033	7.53
		MAINLINE ROUTE TOTAL	7.53
		NON-MAINLINE ROUTE TOTAL	0.00

AS OF JULY 1973

ROUTE NUMBER SEQUENCE

PAGE 137

ROUTE NUMBER	CONTROL SECTION	DESCRIPTION OF CONTROL SECTION	MILEAGE
MD580	00-000X	UNASSIGNED ROUTE NUMBER	0.00
		MAINLINE ROUTE TOTAL	0.00
		NON-MAINLINE ROUTE TOTAL	0.00
MD581	00-000X	UNASSIGNED ROUTE NUMBER	0.00
		MAINLINE ROUTE TOTAL	0.00
		NON-MAINLINE ROUTE TOTAL	0.00
MD582	15-141S	CD0058 RIGGS RD - CD0141 AHEAD	0.53
		MAINLINE ROUTE TOTAL	0.53
		NON-MAINLINE ROUTE TOTAL	0.00
MD583	00-000X	UNASSIGNED ROUTE NUMBER	0.00
		MAINLINE ROUTE TOTAL	0.00
		NON-MAINLINE ROUTE TOTAL	0.00
MD584	18-050S	MD5 - MD5 AT ST MARYS CITY	0.41
		MAINLINE ROUTE TOTAL	0.41
		NON-MAINLINE ROUTE TOTAL	0.00
MD585	00-000X	UNASSIGNED ROUTE NUMBER	0.00
		MAINLINE ROUTE TOTAL	0.00
		NON-MAINLINE ROUTE TOTAL	0.00
MD586	15-142S	MD28 /FIRST ST/ IN ROCKVILLE - MD97 AT WHEATON	5.81
		MAINLINE ROUTE TOTAL	5.81
		NON-MAINLINE ROUTE TOTAL	0.00
MD587	03-103S	OP0436 AT WILSON PT - MD0150 EASTERN BLVD	2.22
		MAINLINE ROUTE TOTAL	2.22
		NON-MAINLINE ROUTE TOTAL	0.00

ROUTE NUMBER	CONTROL SECTION	DESCRIPTION OF CONTROL SECTION	MILEAGE
MD588	03-104S MD0007	PHILA RD - C04372 KENWOOD AVE & C04357	0.58
MD588	03-104S C04372	KENWOOD AVE & C04357 - C04280 AHEAD	1.36
		MAINLINE ROUTE TOTAL	1.94
		NON-MAINLINE ROUTE TOTAL	0.00
MD589	23-036S US50	AT GRAYS CORNER - US113	4.68
		MAINLINE ROUTE TOTAL	4.68
		NON-MAINLINE ROUTE TOTAL	0.00
MD590	00-000X	UNASSIGNED ROUTE NUMBER	0.00
		MAINLINE ROUTE TOTAL	0.00
		NON-MAINLINE ROUTE TOTAL	0.00
MD591	07-066S US1	EAST OF CONOWINGO - US1 AT RICHARDS OAK	1.14
		MAINLINE ROUTE TOTAL	1.14
		NON-MAINLINE ROUTE TOTAL	0.00
MD592	00-000X	UNASSIGNED ROUTE NUMBER	0.00
		MAINLINE ROUTE TOTAL	0.00
		NON-MAINLINE ROUTE TOTAL	0.00
MD593	00-000X	UNASSIGNED ROUTE NUMBER	0.00
		MAINLINE ROUTE TOTAL	0.00
		NON-MAINLINE ROUTE TOTAL	0.00
MD594	00-000X	UNASSIGNED ROUTE NUMBER	0.00
		MAINLINE ROUTE TOTAL	0.00
		NON-MAINLINE ROUTE TOTAL	0.00
MD595	00-000X	UNASSIGNED ROUTE NUMBER	0.00
		MAINLINE ROUTE TOTAL	0.00
		NON-MAINLINE ROUTE TOTAL	0.00

AS OF JULY 1973

ROUTE NUMBER SEQUENCE

PAGE 139

ROUTE NUMBER	CONTROL SECTION	DESCRIPTION OF CONTROL SECTION	MILEAGE
MD596	00-000X	UNASSIGNED ROUTE NUMBER	0.00
		MAINLINE ROUTE TOTAL	0.00
		NON-MAINLINE ROUTE TOTAL	0.00
MD597	00-000X	UNASSIGNED ROUTE NUMBER	0.00
		MAINLINE ROUTE TOTAL	0.00
		NON-MAINLINE ROUTE TOTAL	0.00
MD598	19-025S	SOUTH LMTS PRINCESS ANNE - MD675 IN PRINCESS ANNE	0.04
		MAINLINE ROUTE TOTAL	0.04
		NON-MAINLINE ROUTE TOTAL	0.00
MD599	03-132S MD0601	HARRISON BLVD - MD0700 MARTIN BLVD	0.13
		MAINLINE ROUTE TOTAL	0.13
		NON-MAINLINE ROUTE TOTAL	0.00
MD599A	03-132S MD0599B	OLD DREMS RD - MD0493 DREMS RD	0.02
		MAINLINE ROUTE TOTAL	0.02
		NON-MAINLINE ROUTE TOTAL	0.00
MD599B	03-132S MD0493	DREMS RD - RD END E OF MD0599A	0.16
		MAINLINE ROUTE TOTAL	0.16
		NON-MAINLINE ROUTE TOTAL	0.00
MD600A	03-133S MD0601	HARRISON BLVD AT MD0600B - MD0599 BAKER AVE	0.16
		MAINLINE ROUTE TOTAL	0.16
		NON-MAINLINE ROUTE TOTAL	0.00
MD600B	03-133S	RD END W OF CD4576 HOMELAND RD - RD END E OF MD0600A & MD0601	0.22
		MAINLINE ROUTE TOTAL	0.22
		NON-MAINLINE ROUTE TOTAL	0.00

AS OF JULY 1973

ROUTE NUMBER SEQUENCE

PAGE 140

ROUTE NUMBER	CONTROL SECTION	DESCRIPTION OF CONTROL SECTION	MILEAGE
MD600C	03-133S MD0150	EASTERN BLVD - RD END AT BACK RIVER	0.10
		MAINLINE ROUTE TOTAL	0.10
		NON-MAINLINE ROUTE TOTAL	0.00
MD601	03-134S MD0150	EASTERN BLVD CD4579 BACK - MD0599 BAKER AVE	0.16
		MAINLINE ROUTE TOTAL	0.16
		NON-MAINLINE ROUTE TOTAL	0.00
MD602	00-000X	UNASSIGNED ROUTE NUMBER	0.00
		MAINLINE ROUTE TOTAL	0.00
		NON-MAINLINE ROUTE TOTAL	0.00
MD603	00-000X	UNASSIGNED ROUTE NUMBER	0.00
		MAINLINE ROUTE TOTAL	0.00
		NON-MAINLINE ROUTE TOTAL	0.00
MD604	00-000X	UNASSIGNED ROUTE NUMBER	0.00
		MAINLINE ROUTE TOTAL	0.00
		NON-MAINLINE ROUTE TOTAL	0.00
MD605	15-148S	DC LINE AT BALTO AVE - END SRC MAINT @ ALBANY AVE IN TAKOMA PK	0.28
		MAINLINE ROUTE TOTAL	0.28
		NON-MAINLINE ROUTE TOTAL	0.00
MD606	00-000X	UNASSIGNED ROUTE NUMBER	0.00
		MAINLINE ROUTE TOTAL	0.00
		NON-MAINLINE ROUTE TOTAL	0.00
MD607	02-085S MD0989	AT CD2041 MAGOTHY BRIDGE RD - MD0173 FT SMALLWOOD RD	1.54
		MAINLINE ROUTE TOTAL	1.54
		NON-MAINLINE ROUTE TOTAL	0.00

AS OF JULY 1973

ROUTE NUMBER SEQUENCE

PAGE 141

ROUTE NUMBER	CONTROL SECTION	DESCRIPTION OF CONTROL SECTION	MILEAGE
MD608	00-000X	UNASSIGNED ROUTE NUMBER	0.00
		MAINLINE ROUTE TOTAL	0.00
		NON-MAINLINE ROUTE TOTAL	0.00
MD609	15-149S	MD97 AT NORBECK - MD182 AT NORWOOD	2.48
		MAINLINE ROUTE TOTAL	2.48
		NON-MAINLINE ROUTE TOTAL	0.00
MD610	23-037S	DALE ROAD SOUTH OF US50 - US113 SOUTH OF DELAWARE STATE LINE	6.53
		MAINLINE ROUTE TOTAL	6.53
		NON-MAINLINE ROUTE TOTAL	0.00
MD611	23-054S	ASSATEAGUE ISLAND - MD376	4.47
MD611	23-038S	MD376 - US50 WEST OF OCEAN CITY	4.04
		MAINLINE ROUTE TOTAL	8.51
		NON-MAINLINE ROUTE TOTAL	0.00
MD612	00-000X	UNASSIGNED ROUTE NUMBER	0.00
		MAINLINE ROUTE TOTAL	0.00
		NON-MAINLINE ROUTE TOTAL	0.00
MD613	00-000X	UNASSIGNED ROUTE NUMBER	0.00
		MAINLINE ROUTE TOTAL	0.00
		NON-MAINLINE ROUTE TOTAL	0.00
MD614	15-150S	MD0396 MASS AVE - MD190 /RIVER RD/ WITH SPUR TO MD396	0.65
MD614	15-150R	SPURS TO MD 614	0.08
		MAINLINE ROUTE TOTAL	0.65
		NON-MAINLINE ROUTE TOTAL	0.08
MD615	21-081S	BEG SRC MAINT - WESTERLY CONNECTION TO I-70	1.85

AS OF JULY 1973

ROUTE NUMBER SEQUENCE

PAGE 142

ROUTE NUMBER	CONTROL SECTION	DESCRIPTION OF CONTROL SECTION	MILEAGE
MD615	21-052S	WESTERLY CONNECTION TO I-70 - PENNA ST LINE	2.50
		MAINLINE ROUTE TOTAL	4.35
		NON-MAINLINE ROUTE TOTAL	0.00
MD616	00-000X	UNASSIGNED ROUTE NUMBER	0.00
		MAINLINE ROUTE TOTAL	0.00
		NON-MAINLINE ROUTE TOTAL	0.00
MD617	05-023S	ROAD END NORTH OF BUREAU - MD 16 NEAR LAKE WILLISTON OUTLET	0.36
MD617	05-023R	MD16 TO MD617	0.04
		MAINLINE ROUTE TOTAL	0.36
		NON-MAINLINE ROUTE TOTAL	0.04
MD618	00-000X	UNASSIGNED ROUTE NUMBER	0.00
		MAINLINE ROUTE TOTAL	0.00
		NON-MAINLINE ROUTE TOTAL	0.00
MD619	05-010S	RD END S OF MD 619B LEGION RD - MD0619A 6 TH ST IN DENTON	0.52
MD619	05-052S	MD0619A 6 TH ST IN DENTON - MD0474 MARKET ST IN DENTON	0.28
		MAINLINE ROUTE TOTAL	0.80
		NON-MAINLINE ROUTE TOTAL	0.00
MD619A	05-012S	MD0619 5TH AVE - MD0404 FRANKLIN ST	0.19
		MAINLINE ROUTE TOTAL	0.19
		NON-MAINLINE ROUTE TOTAL	0.00
MD619B	05-060S	MD0619 5 TH AVE S OF DENTON - MD0404	0.10
		MAINLINE ROUTE TOTAL	0.10
		NON-MAINLINE ROUTE TOTAL	0.00
MD620	00-000X	UNASSIGNED ROUTE NUMBER	0.00
		MAINLINE ROUTE TOTAL	0.00
		NON-MAINLINE ROUTE TOTAL	0.00

AS OF JULY 1973

ROUTE NUMBER SEQUENCE

PAGE 143

ROUTE NUMBER	CONTROL SECTION	DESCRIPTION OF CONTROL SECTION	MILEAGE
MD621	05-043S	MD16 SOUTH OF HARMONY - AMERICAN CORNER RD	3.29
MD621	05-024S	AMERICAN CORNER RD - MD313 NORTH OF FEDERLSBRG	2.14
		MAINLINE ROUTE TOTAL	5.43
		NON-MAINLINE ROUTE TOTAL	0.00
MD622	00-000X	UNASSIGNED ROUTE NUMBER	0.00
		MAINLINE ROUTE TOTAL	0.00
		NON-MAINLINE ROUTE TOTAL	0.00
MD623	12-062S	US0001 - CASTELTON RD	2.97
MD623	12-062S	CASTELTON RD - MD/PA ST/L	4.11
		MAINLINE ROUTE TOTAL	7.08
		NON-MAINLINE ROUTE TOTAL	0.00
MD624	12-063S	MD0165 - MD AND PENNA ST LINE	3.06
		MAINLINE ROUTE TOTAL	3.06
		NON-MAINLINE ROUTE TOTAL	0.00
MD625	00-000X	UNASSIGNED ROUTE NUMBER	0.00
		MAINLINE ROUTE TOTAL	0.00
		NON-MAINLINE ROUTE TOTAL	0.00
MD626A	23-039S	MD0707A AND CO 181 GOLF COURSE RD - RD END E OF SHELL RD CO 169	0.72
		MAINLINE ROUTE TOTAL	0.72
		NON-MAINLINE ROUTE TOTAL	0.00
MD626B	23-039S	RD END S OF OLD SHELL RD CO 170 - MD0707A NW OF OCEAN CITY INLET	0.08
		MAINLINE ROUTE TOTAL	0.08
		NON-MAINLINE ROUTE TOTAL	0.00
MD627	19-026S	BEGIN SRC MAINT AT BRIDLE BACK RD - MD363	2.48
		MAINLINE ROUTE TOTAL	2.48
		NON-MAINLINE ROUTE TOTAL	0.00

AS OF JULY 1973

ROUTE NUMBER SEQUENCE

PAGE 144

ROUTE NUMBER	CONTROL SECTION	DESCRIPTION OF CONTROL SECTION	MILEAGE
MD628	00-000X	UNASSIGNED ROUTE NUMBER	0.00
		MAINLINE ROUTE TOTAL	0.00
		NON-MAINLINE ROUTE TOTAL	0.00
MD629	00-000X	UNASSIGNED ROUTE NUMBER	0.00
		MAINLINE ROUTE TOTAL	0.00
		NON-MAINLINE ROUTE TOTAL	0.00
MD630	05-004S	BLOOMINGDALE AVE - NORTH LIMITS OF FEDERALSBURG	0.24
		MAINLINE ROUTE TOTAL	0.24
		NON-MAINLINE ROUTE TOTAL	0.00
MD631	16-100S	RD END N OF MD 5 AND US 301 - MD0373 AND CO 599 BRANDYWINE RD AT TB	0.35
		MAINLINE ROUTE TOTAL	0.35
		NON-MAINLINE ROUTE TOTAL	0.00
MD632	21-078S	MD63 AT DOWNSVILLE - END SRC MAINT IN HAGERSTOWN	6.68
		MAINLINE ROUTE TOTAL	6.68
		NON-MAINLINE ROUTE TOTAL	0.00
MD633	00-000X	UNASSIGNED ROUTE NUMBER	0.00
		MAINLINE ROUTE TOTAL	0.00
		NON-MAINLINE ROUTE TOTAL	0.00
MD634	05-004S	MD313 @ S LIMITS OF FEDERALSBURG - CENTRAL AVE	0.48
		MAINLINE ROUTE TOTAL	0.48
		NON-MAINLINE ROUTE TOTAL	0.00
MD635	00-000X	UNASSIGNED ROUTE NUMBER	0.00
		MAINLINE ROUTE TOTAL	0.00
		NON-MAINLINE ROUTE TOTAL	0.00

AS OF JULY 1973

ROUTE NUMBER SEQUENCE

PAGE 145

ROUTE NUMBER	CONTROL SECTION	DESCRIPTION OF CONTROL SECTION	MILEAGE
MD636	01-045S	MD53 - US220 AT CRESAP TOWN	0.28
		MAINLINE ROUTE TOTAL	0.28
		NON-MAINLINE ROUTE TOTAL	0.00
MD637	16-101S	DC CI/L SOUTHERN AVE - MD0005 S OF SUITLAND	0.60
		PARKWAY	
MD637	16-101R	MD5 TO MD637	0.03
		MAINLINE ROUTE TOTAL	0.60
		NON-MAINLINE ROUTE TOTAL	0.03
MD638	01-034S	MD743 AT ECKHART MINES - MD36 AT MORGANTOWN	2.34
		MAINLINE ROUTE TOTAL	2.34
		NON-MAINLINE ROUTE TOTAL	0.00
MD639	01-069S	WILLOWBROOK INTERCHANGE - WILLIAMS ROAD	1.47
MD639	01-069R	WILLOW BROOK RD TO SPUR A	0.26
MD639	01-069R	WILLOW BROOK RD TO ONEAL RD	0.06
		MAINLINE ROUTE TOTAL	1.47
		NON-MAINLINE ROUTE TOTAL	0.32
MD640	00-000X	UNASSIGNED ROUTE NUMBER	0.00
		MAINLINE ROUTE TOTAL	0.00
		NON-MAINLINE ROUTE TOTAL	0.00
MD641	00-000X	UNASSIGNED ROUTE NUMBER	0.00
		MAINLINE ROUTE TOTAL	0.00
		NON-MAINLINE ROUTE TOTAL	0.00
MD642	02-114S	MD0173 FT SMALLWOOD RD - CD1577 BEACH RD	0.07
		MAINLINE ROUTE TOTAL	0.07
		NON-MAINLINE ROUTE TOTAL	0.00

AS OF JULY 1973

ROUTE NUMBER SEQUENCE

PAGE 146

ROUTE NUMBER	CONTROL SECTION	DESCRIPTION OF CONTROL SECTION	MILEAGE
MD643	00-000X	UNASSIGNED ROUTE NUMBER	0.00
		MAINLINE ROUTE TOTAL	0.00
		NON-MAINLINE ROUTE TOTAL	0.00
MD644A	03-107S CD3060	CARVILLE AVE CD3100 BACK - CD3167 RIDGE AVE AHD	0.16
		MAINLINE ROUTE TOTAL	0.16
		NON-MAINLINE ROUTE TOTAL	0.00
MD644B	03-107S CD3060	CARVILLE AVE - US0001 SOUTHWESTERN BLVD	0.10
		MAINLINE ROUTE TOTAL	0.10
		NON-MAINLINE ROUTE TOTAL	0.00
MD645A	02-115S MD176	AT HARMANS - BARRICADE W SIDE PENNA RR	0.41
		MAINLINE ROUTE TOTAL	0.41
		NON-MAINLINE ROUTE TOTAL	0.00
MD645B	02-115S	BARRICADE E SIDE PA RR HARMANS - RD END E OF SPUR TO MD 176	0.12
MD645B	02-115R MD0176	TO MD0645B	0.02
		MAINLINE ROUTE TOTAL	0.12
		NON-MAINLINE ROUTE TOTAL	0.02
MD645C	02-136S	RD END E OF SPUR TO MD 176 - MD0176 DORSEY RD	0.17
MD645C	02-136R MD0176	TO MD0645C	0.01
		MAINLINE ROUTE TOTAL	0.17
		NON-MAINLINE ROUTE TOTAL	0.01
MD646	12-065S MD0543	EMORY CHURCH RD - MD0136	3.33
		MAINLINE ROUTE TOTAL	3.33
		NON-MAINLINE ROUTE TOTAL	0.00
MD647	00-000X	UNASSIGNED ROUTE NUMBER	0.00
		MAINLINE ROUTE TOTAL	0.00
		NON-MAINLINE ROUTE TOTAL	0.00

AS OF JULY 1973

ROUTE NUMBER SEQUENCE

PAGE 147

ROUTE NUMBER	CONTROL SECTION	DESCRIPTION OF CONTROL SECTION	MILEAGE
MD648A	02-092S MD0450	WEST ST - MD0179 AT CD2548	0.88
MD648A	02-092S MD0179	AT CD2548 - MD0002 GOV RITCHIE HWY NBL	1.87
		MAINLINE ROUTE TOTAL	2.75
		NON-MAINLINE ROUTE TOTAL	0.00
MD648B	02-091S MD0002	GOV RITCHIE HWY SB LANE - MD0002 GOV RITCHIE HWY SB LANE	0.31
		MAINLINE ROUTE TOTAL	0.31
		NON-MAINLINE ROUTE TOTAL	0.00
MD648C	02-090S MD0002	GOV RITCHIE HWY NB LANE - MD0002 GOV RITCHIE HWY NB LANE	0.55
		MAINLINE ROUTE TOTAL	0.55
		NON-MAINLINE ROUTE TOTAL	0.00
MD648D	02-089S MD0002	GOV RITCHIE HWY SBL - CD2333 CYPRESS CREEK RD	3.45
MD648D	02-089S CD2333	CYPRESS CREEK RD - MD0002 GOV RITCHIE HWY	0.75
MD648D	02-088S MD0002	GOV RITCHIE HWY - MD0915 OLD ANNAPOLIS RD	2.73
MD648D	02-098S MD0915	OLD ANNAPOLIS RD - MD0177 MOUNTAIN RD CD1546 AHEAD	1.09
		MAINLINE ROUTE TOTAL	8.02
		NON-MAINLINE ROUTE TOTAL	0.00
MD648E	02-087S MD0177	MOUNTAIN RD AT CD1513 - MD0002 GOV RITCHIE HWY	3.07
MD648E	02-087S MD0002	GOV RITCHIE HWY - MD0003 BU CRAIN HWY	0.22
MD648E	02-070S MD0003	BU CRAIN HWY - CD0080 WANDA RD	3.33
MD648E	02-070S CD0080	WANDA RD - AA/BALTO CD/L	1.24
MD648E	03-092S	BALTO/AA CD/L & PATAPSCO RIVER - BALTO CI/L	1.51
		MAINLINE ROUTE TOTAL	9.37
		NON-MAINLINE ROUTE TOTAL	0.00
MD649	02-171S MD0648D	OLD ANNAPOLIS - CD2526 HARLEM AVE	0.28

AS OF JULY 1973

ROUTE NUMBER SEQUENCE

PAGE 148

ROUTE NUMBER	CONTROL SECTION	DESCRIPTION OF CONTROL SECTION	MILEAGE
MD649	02-171S CD2526	HARLEM AVE - MD0177 MOUNTAIN RD	1.17
		MAINLINE ROUTE TOTAL	1.45
		NON-MAINLINE ROUTE TOTAL	0.00
MD650	16-040S DC LINE - MD193/UNIVERSITY BLVD/		1.86
MD650	16-041S MD193/UNIVERSITY BLVD/ - MD320/PINEY BRANCH RD/		0.94
MD650	16-037S MD320/PINEY BRANCH RD/ - M&PG COUNTY LINE		0.37
MD650	15-038S PG/MONT CO/L - US0029		2.85
MD650	15-008S US0029 - MD0183 AND CD 98		2.38
MD650	15-007S MD0183 AND CD 98 - MD0198		3.66
MD650	15-006S MD0198 - MD0108		2.43
MD650	15-063S MD0108 - CD0057 BROOKEVILLE BRIGHTON RD		3.42
		MAINLINE ROUTE TOTAL	17.91
		NON-MAINLINE ROUTE TOTAL	0.00
MD651	00-000X UNASSIGNED ROUTE NUMBER		0.00
		MAINLINE ROUTE TOTAL	0.00
		NON-MAINLINE ROUTE TOTAL	0.00
MD652	02-044S MD0170 CAMP MEADE RD - MD0176 DORSEY RD		0.96
		MAINLINE ROUTE TOTAL	0.96
		NON-MAINLINE ROUTE TOTAL	0.00
MD653	00-000X UNASSIGNED ROUTE NUMBER		0.00
		MAINLINE ROUTE TOTAL	0.00
		NON-MAINLINE ROUTE TOTAL	0.00
MD654	00-000X UNASSIGNED ROUTE NUMBER		0.00
		MAINLINE ROUTE TOTAL	0.00
		NON-MAINLINE ROUTE TOTAL	0.00

AS OF JULY 1973

ROUTE NUMBER SEQUENCE

PAGE 149

ROUTE NUMBER	CONTROL SECTION	DESCRIPTION OF CONTROL SECTION	MILEAGE
MD655	15-014S	RD END N OF MD 97 & CO 76 - MD0097 JUST N OF MD 28	1.18
		MAINLINE ROUTE TOTAL	1.18
		NON-MAINLINE ROUTE TOTAL	0.00
MD656	00-000X	UNASSIGNED ROUTE NUMBER	0.00
		MAINLINE ROUTE TOTAL	0.00
		NON-MAINLINE ROUTE TOTAL	0.00
MD657	01-038S	N CORP/LM OF LONACONING - GARRETT CO/L	1.81
		MAINLINE ROUTE TOTAL	1.81
		NON-MAINLINE ROUTE TOTAL	0.00
MD658	01-039S	MD 53 AT WINCHESTER - US40 AT ALLEGANY GROVE	0.84
		MAINLINE ROUTE TOTAL	0.84
		NON-MAINLINE ROUTE TOTAL	0.00
MD659	00-000X	UNASSIGNED ROUTE NUMBER	0.00
		MAINLINE ROUTE TOTAL	0.00
		NON-MAINLINE ROUTE TOTAL	0.00
MD660	15-153S	MD355 - MD28 IN ROCKVILLE	0.04
		MAINLINE ROUTE TOTAL	0.04
		NON-MAINLINE ROUTE TOTAL	0.00
MD661	14-045S	RD END @ QUAKER NECK LANDING - MD289 S OF POMONA	2.22
		MAINLINE ROUTE TOTAL	2.22
		NON-MAINLINE ROUTE TOTAL	0.00
MD662	17-038S	MD404 AT WYE MILLS - US0050 N OF WYE MILLS	0.82
		MAINLINE ROUTE TOTAL	0.82
		NON-MAINLINE ROUTE TOTAL	0.00

AS OF JULY 1973

ROUTE NUMBER SEQUENCE

PAGE 150

ROUTE NUMBER	CONTROL SECTION	DESCRIPTION OF CONTROL SECTION	MILEAGE
MD662A	20-027S	US50 N OF SKIPTON - MD404 @ WYE MILLS	3.02
		MAINLINE ROUTE TOTAL	3.02
		NON-MAINLINE ROUTE TOTAL	0.00
MD662B	20-027S	US50 S OF SKIPTON - US50 N OF SKIPTON	2.18
		MAINLINE ROUTE TOTAL	2.18
		NON-MAINLINE ROUTE TOTAL	0.00
MD662C	20-027S	US50 N OF EASTON - US50 S OF SKIPTON	4.72
		MAINLINE ROUTE TOTAL	4.72
		NON-MAINLINE ROUTE TOTAL	0.00
MD663	00-000X	UNASSIGNED ROUTE NUMBER	0.00
		MAINLINE ROUTE TOTAL	0.00
		NON-MAINLINE ROUTE TOTAL	0.00
MD664	14-046S	MD0289 S OF CHESTERTOWN - RD END CHESTER RIVER AHEAD	1.65
		MAINLINE ROUTE TOTAL	1.65
		NON-MAINLINE ROUTE TOTAL	0.00
MD665	02-131S	CD2749 RIVA RD - MD0002 SOLOMONS IS RD SEE CD2836	0.00
MD665	02-131S	MD0002 SOLOMONS IS RD - CD2885 HILLSMERE DR	3.37
MD665	02-131S	CD2885 HILLSMERE DR - CD2930 BAY RIDGE RD AHEAD	0.12
		MAINLINE ROUTE TOTAL	3.49
		NON-MAINLINE ROUTE TOTAL	0.00
MD666C	15-156S	N LIMITS OF KENSINGTON - MD0193 UNIVERSITY BLVD	0.16
		MAINLINE ROUTE TOTAL	0.16
		NON-MAINLINE ROUTE TOTAL	0.00
MD667	19-029S	EAST LIMITS CRISFIELD - MD413 AT WARD	2.77

AS OF JULY 1973

ROUTE NUMBER SEQUENCE

PAGE 151

ROUTE NUMBER	CONTROL SECTION	DESCRIPTION OF CONTROL SECTION	MILEAGE
MD667	19-028S	MD413 AT WARD - MD357 AT MARION	3.78
MD667	19-027S	MD357 AT MARION - OLD WESTOVER-MARION RD @ HUDSON CORNER	3.84
MD667	19-020S	OLD WESTOVER-MARION RD @ HUDSON CORNER - US13 NW OF POCONOKE CITY	7.22
		MAINLINE ROUTE TOTAL	17.61
		NON-MAINLINE ROUTE TOTAL	0.00
MD668	06-091S	HARVEY YINGLING RD NW OF MELROSE - RD END N OF YINGLING RD	0.15
		MAINLINE ROUTE TOTAL	0.15
		NON-MAINLINE ROUTE TOTAL	0.00
MD668A	03-135S	MD0030 HANOVER PIKE - RD END S OF WMRR	0.47
MD668A	03-135R	CONNECTOR TO MD0030	0.05
		MAINLINE ROUTE TOTAL	0.47
		NON-MAINLINE ROUTE TOTAL	0.05
MD668B	03-135S	RD END N OF WMRR - MD0030 HANOVER PIKE	0.71
		MAINLINE ROUTE TOTAL	0.71
		NON-MAINLINE ROUTE TOTAL	0.00
MD669	11-030S	US40 IN GRANTSVILLE - PENNA STATE LINE	1.68
		MAINLINE ROUTE TOTAL	1.68
		NON-MAINLINE ROUTE TOTAL	0.00
MD670	22-038S	MD347 IN HEBRON - US50	1.47
		MAINLINE ROUTE TOTAL	1.47
		NON-MAINLINE ROUTE TOTAL	0.00
MD671	00-000X	UNASSIGNED ROUTE NUMBER	0.00
		MAINLINE ROUTE TOTAL	0.00
		NON-MAINLINE ROUTE TOTAL	0.00

AS OF JULY 1973

ROUTE NUMBER SEQUENCE

PAGE 152

ROUTE NUMBER	CONTROL SECTION	DESCRIPTION OF CONTROL SECTION	MILEAGE
MD672	02-094S	MD0648A BALTO-ANNAPOLIS BLVD - GV0013 KINARD RD	0.14
MD672	02-094S	GV0013 KINARD RD - GV0020 AHEAD AT NAVAL EXP STATION	0.07
		MAINLINE ROUTE TOTAL	0.21
		NON-MAINLINE ROUTE TOTAL	0.00
MD673A	19-032S	MD0413 - US0013 MD 920B AHEAD	0.53
		MAINLINE ROUTE TOTAL	0.53
		NON-MAINLINE ROUTE TOTAL	0.00
MD674	14-047S	BEG SRC MAINT - MD445 IN ROCK HALL	0.49
MD674	14-014S	MD445 IN ROCK HALL - MD20 EAST OF ROCK HALL	0.67
MD674	14-014R	MD674 TO MD20 EBL NE OF ROCK HALL	0.08
		MAINLINE ROUTE TOTAL	1.16
		NON-MAINLINE ROUTE TOTAL	0.08
MD675	19-002S	US 13 S OF PRINCESS ANNE - PRINCE WILLIAM ST IN PRINCESS ANNE	1.51
MD675	19-001S	PRINCE WILLIAM ST IN PRINCESS ANNE - US 13 N OF PRINCESS ANNE	1.88
MD675	19-002R	MD675 TO US13	0.04
		MAINLINE ROUTE TOTAL	3.39
		NON-MAINLINE ROUTE TOTAL	0.04
MD675A	23-003S	US 13 - MD250A IN POCOMOKE CITY	0.39
MD675A	23-002S	MD250A IN POCOMOKE CITY - S&W COUNTY LINE @ POCOMOKE CITY	1.56
MD675A	19-003S	S&W COUNTY LINE @ POCOMOKE CITY - MD364	0.32
		MAINLINE ROUTE TOTAL	2.27
		NON-MAINLINE ROUTE TOTAL	0.00
MD675B	22-003S	US0013 - MD0054 AT DEL ST/L	2.10
MD675B	22-003R	MD0675B TO RD END S OF CD0524	0.11
		MAINLINE ROUTE TOTAL	2.10
		NON-MAINLINE ROUTE TOTAL	0.11

ROUTE NUMBER	CONTROL SECTION	DESCRIPTION OF CONTROL SECTION	MILEAGE
MD676	00-000X	UNASSIGNED ROUTE NUMBER	0.00
		MAINLINE ROUTE TOTAL	0.00
		NON-MAINLINE ROUTE TOTAL	0.00
MD677	02-095S	RD END AT RR STAT IN ODENTON - MD0175 AT CD1097 HIGGINS DR	1.28
		MAINLINE ROUTE TOTAL	1.28
		NON-MAINLINE ROUTE TOTAL	0.00
MD678	00-000X	UNASSIGNED ROUTE NUMBER	0.00
		MAINLINE ROUTE TOTAL	0.00
		NON-MAINLINE ROUTE TOTAL	0.00
MD679B	02-096S	MD2 - CD0905 M GLEN BURNIE	0.14
		MAINLINE ROUTE TOTAL	0.14
		NON-MAINLINE ROUTE TOTAL	0.00
MD680	00-000X	UNASSIGNED ROUTE NUMBER	0.00
		MAINLINE ROUTE TOTAL	0.00
		NON-MAINLINE ROUTE TOTAL	0.00
MD681	00-000X	UNASSIGNED ROUTE NUMBER	0.00
		MAINLINE ROUTE TOTAL	0.00
		NON-MAINLINE ROUTE TOTAL	0.00
MD682	00-000X	UNASSIGNED ROUTE NUMBER	0.00
		MAINLINE ROUTE TOTAL	0.00
		NON-MAINLINE ROUTE TOTAL	0.00
MD683	00-000X	UNASSIGNED ROUTE NUMBER	0.00
		MAINLINE ROUTE TOTAL	0.00
		NON-MAINLINE ROUTE TOTAL	0.00

ROUTE NUMBER	CONTROL SECTION	DESCRIPTION OF CONTROL SECTION	MILEAGE
MD684	15-158S	DC LINE AT WESTERN AVE - MD186 AT CHEVY CHASE	0.18
		MAINLINE ROUTE TOTAL	0.18
		NON-MAINLINE ROUTE TOTAL	0.00
MD685	07-067S	MD213 - MD213 /E SIDE US213 & S OF BOHEMIA RIV	0.16
MD685	07-067R	MD685 TO ROAD END AT RIVER	0.06
		MAINLINE ROUTE TOTAL	0.16
		NON-MAINLINE ROUTE TOTAL	0.06
MD686	02-097S	MD0002 GOV RITCHIE HWY - CD0411 EDISON ST	0.02
MD686	02-097S	CD0411 EDISON ST - DP0089 ALLEY AT BALTO/CI/L	0.12
		MAINLINE ROUTE TOTAL	0.14
		NON-MAINLINE ROUTE TOTAL	0.00
MD687	00-000X	UNASSIGNED ROUTE NUMBER	0.00
		MAINLINE ROUTE TOTAL	0.00
		NON-MAINLINE ROUTE TOTAL	0.00
MD688	00-000X	UNASSIGNED ROUTE NUMBER	0.00
		MAINLINE ROUTE TOTAL	0.00
		NON-MAINLINE ROUTE TOTAL	0.00
MD689	00-000X	UNASSIGNED ROUTE NUMBER	0.00
		MAINLINE ROUTE TOTAL	0.00
		NON-MAINLINE ROUTE TOTAL	0.00
MD690	00-000X	UNASSIGNED ROUTE NUMBER	0.00
		MAINLINE ROUTE TOTAL	0.00
		NON-MAINLINE ROUTE TOTAL	0.00
MD691	00-000X	UNASSIGNED ROUTE NUMBER	0.00
		MAINLINE ROUTE TOTAL	0.00
		NON-MAINLINE ROUTE TOTAL	0.00

ROUTE NUMBER	CONTROL SECTION	DESCRIPTION OF CONTROL SECTION	MILEAGE
MD692	00-000X	UNASSIGNED ROUTE NUMBER	0.00
		MAINLINE ROUTE TOTAL	0.00
		NON-MAINLINE ROUTE TOTAL	0.00
MD693	00-000X	UNASSIGNED ROUTE NUMBER	0.00
		MAINLINE ROUTE TOTAL	0.00
		NON-MAINLINE ROUTE TOTAL	0.00
MD694	16-1025	AGRICULTURAL RESEARCH GATE - MD212 @ BELTSVILLE	0.10
		MAINLINE ROUTE TOTAL	0.10
		NON-MAINLINE ROUTE TOTAL	0.00
IS695	02-036I	MD0003 AT MD 695 AND MD 10 - AA/BALTO CO/L	0.87
IS695	03-116I	BALTO/AA CO/L AT PATAPSCO RIV - US0040 NATIONAL PIKE	5.78
IS695	03-114I	US0040 NATIONAL PIKE - IS0083 JONES FALLS EXPWY	11.51
IS695	03-112I	IS0083 JONES FALLS EXPWY - IS0083 HARRISBURG EXPWY SEE IS0083	0.00
IS695	03-112I	IS0083 HARRISBURG EXPWY - MD0147 HARFORD RD	6.60
IS695	03-110I	MD0147 HARFORD RD - IS0095 JFK EXPWY	3.66
IS695	03-162R	INTERCHANGE RAMPS AT I-70N /UNDER CONST	5.72
IS695	03-177R	INTERCHANGE RAMPS AT I-95	3.05
IS695	03-115R	INTERCHANGE RAMPS AT I-83/JONES FALLS F	2.50
IS695	03-176R	INTERCHANGE RAMPS AT US1	2.44
IS695	03-163R	INTERCHANGE RAMPS @ CO2400	2.38
IS695	03-164R	INTERCHANGE RAMPS AT MD26	2.31
IS695	02-027R	INT RAMPS AT MD 295	2.30
IS695	03-174R	INTERCHANGE RAMPS AT MD41 /PERRING PKWY	2.24
IS695	03-161R	INTERCH. RAMPS @ US40/BALTO NAT PIKE	2.15

AS OF JULY 1973

ROUTE NUMBER SEQUENCE

PAGE 156

ROUTE NUMBER	CONTROL SECTION	DESCRIPTION OF CONTROL SECTION	MILEAGE
IS695	03-158R	INTERCHANGE RAMPS AT MD372	1.98
IS695	03-175R	INTERCHANGE RAMPS AT MD147 /HARFORD RD/	1.92
IS695	03-171R	INTERCHANGE RAMPS AT MD146	1.88
IS695	03-170R	INTERCHANGE RAMPS AT MD45 /YORK ROAD/	1.83
IS695	03-172R	INTERCHANGE RAMPS AT PROVIDENCE RD	1.38
IS695	03-169R	INTERCHANGE RAMPS AT MD139	1.36
IS695	03-168R	INTERCHANGE RAMPS AT GREENSPRING AVE	1.33
IS695	03-173R	INTERCH. RAMPS @ CROMWELL BR RD&MD542	1.28
IS695	03-166R	INTERCHANGE RAMPS AT MD129	1.24
IS695	03-165R	INTERCHANGE RAMPS AT US140	1.19
IS695	03-157R	INTERCHANGE RAMPS AT LEEDS AVE	0.98
IS695	03-159R	INTERCHANGE RAMPS AT MD144	0.95
IS695	03-160R	INTERCHANGE RAMPS AT EDMONDSON AVE	0.88
IS695	03-155R	INTERCHANGE RAMP @ MD891/EDNA AVE EXT/	0.88
IS695	03-167R	INTERCHANGE RAMPS AT STEVENSON ROAD	0.82
IS695	02-150R	INTERCHANGE RAMPS AT MD168	0.77
IS695	03-156R	INTERCHANGE RAMPS AT US1ALT	0.72
IS695	03-117R	INTERCHANGE RAMPS @ HARBOR TUNNEL THRUW	0.53
		MAINLINE ROUTE TOTAL	28.42
		NON-MAINLINE ROUTE TOTAL	47.01
MD695	03-192P	IS0695 AT RAMP FROM E BOUND I 95 - US0040 PULASKI HWY	1.03
MD695	03-143P	US0040 PULASKI HWY - KELSON AVE	0.33
MD695	03-143P	KELSON AVE - PROPOSED WINDLASS FREEWAY	0.52
MD695	03-204P	PROPOSED WINDLASS FREEWAY - N OF CHESACO AVE	0.84

ROUTE NUMBER	CONTROL SECTION	DESCRIPTION OF CONTROL SECTION	MILEAGE
MD695	03-205P	N OF CHESACO AVE - MD0150 EASTERN AVE	1.46
MD695	03-200P	MD0150 EASTERN AVE - UNDER CONST S OF C05524	4.13
MD695 PRP	03-000	UNDER CONST S OF C05524 - MD0151 N PT BLVD	0.00
MD695 PRP	03-000	MD0151 N PT BLVD - BALTO CI/CO LINE	0.00
MD695 PRP	24-000	BALTO CI/CO LINE - BALTO CI/AA CO/L	0.00
MD695 PRP	02-000	AA CO/BALTO CI/L - BEG MAINT E OF MD 10	0.00
MD695	02-178P	BEG MAINT E OF MD 10 - MD0002 RITCHIE HWY	1.46
MD695	02-034P	MD0002 RITCHIE HWY - MD0003 GLEN BURNIE BY-PASS	0.96
MD695	02-035P	MD0003 GLEN BURNIE BY-PASS - MD0295 AT I 695	1.94
MD695	03-201R	INT RAMPS AT MD 150 AND MD 151	4.81
MD695	02-164R	INTERCH RAMPS @ BALO BELT MD695	1.91
MD695	02-164R	INTERCH. RAMPS @ BALTO BELTW/MD781/MD2	1.91
MD695	02-149R	SPURS AT MD0170	1.65
MD695	02-148R	SPURS AT MD0648E	1.63
MD695	02-192R	INT RAMPS AT MD0002 RITCHIE HWY	1.57
MD695	03-209R	INT RAMPS AT COVE RD	1.31
MD695	03-178R	INTERCHANGE RAMPS AT MD7	0.90
MD695	03-111R	INTERCHANGE RAMPS AT BALO BELT & US40	1.30
MD695	02-034R	SPURS TO MD711 NEAR BELTWAY	0.22
		MAINLINE ROUTE TOTAL	12.67
		NON-MAINLINE ROUTE TOTAL	17.21
MD696	00-000X	UNASSIGNED ROUTE NUMBER	0.00
		MAINLINE ROUTE TOTAL	0.00
		NON-MAINLINE ROUTE TOTAL	0.00

AS OF JULY 1973

ROUTE NUMBER SEQUENCE

PAGE 158

ROUTE NUMBER	CONTROL SECTION	DESCRIPTION OF CONTROL SECTION	MILEAGE
MD697	07-087S	MD274 FARMINGTON RD - MD699-D	0.25
		MAINLINE ROUTE TOTAL	0.25
		NON-MAINLINE ROUTE TOTAL	0.00
MD698	14-049S	RD END S OF CANNON ST - MD0020 HIGH ST IN CHESTERTOWN	0.11
		MAINLINE ROUTE TOTAL	0.11
		NON-MAINLINE ROUTE TOTAL	0.00
MD699A	07-025S	MD273 AT CALVERT - MD272 NORTH OF CALVERT	0.52
MD699A	07-025R	MD699A TO MD272	0.02
		MAINLINE ROUTE TOTAL	0.52
		NON-MAINLINE ROUTE TOTAL	0.02
MD699B	07-026S	MD272 SOUTH OF CALVERT - ROAD END AT CALVERT	0.49
		MAINLINE ROUTE TOTAL	0.49
		NON-MAINLINE ROUTE TOTAL	0.00
MD699C	07-026S	MD272 @ ZION - MD272	0.93
		MAINLINE ROUTE TOTAL	0.93
		NON-MAINLINE ROUTE TOTAL	0.00
MD699D	07-026S	MD0272 - MD0272	0.99
MD699D	07-026R	SPUR TO BAILEY RD	0.16
		MAINLINE ROUTE TOTAL	0.99
		NON-MAINLINE ROUTE TOTAL	0.16
MD699E	07-026S	MD272 - ROAD END SOUTH OF I-95	0.73
MD699E	07-026R	MD272 TO MD699E	0.02
		MAINLINE ROUTE TOTAL	0.73
		NON-MAINLINE ROUTE TOTAL	0.02

ROUTE NUMBER	CONTROL SECTION	DESCRIPTION OF CONTROL SECTION	MILEAGE
MD699F	07-026S	ROAD END @ LESLIE - MD699E	0.30
MD699F	07-026R	SPUR TO MD699E	0.01
		MAINLINE ROUTE TOTAL	0.30
		NON-MAINLINE ROUTE TOTAL	0.01
MD699G	07-026S	US40 - MD272 N OF NORTH EAST	0.31
MD699G	07-026R	MD699G TO MD272	0.05
		MAINLINE ROUTE TOTAL	0.31
		NON-MAINLINE ROUTE TOTAL	0.05
MD699H	07-027S	BARRICADE N SIDE OF PENNA RR - N LIMITS NORTH EAST	0.02
		MAINLINE ROUTE TOTAL	0.02
		NON-MAINLINE ROUTE TOTAL	0.00
MD699I	07-027S	MD0272 MAIN ST - RD END N OF GEORGE AVE	0.14
		MAINLINE ROUTE TOTAL	0.14
		NON-MAINLINE ROUTE TOTAL	0.00
MD699J	07-028S	MD272 NORTHERLY - MD272 @ NORTHEAST HEIGHTS	1.82
		MAINLINE ROUTE TOTAL	1.82
		NON-MAINLINE ROUTE TOTAL	0.00
MD699K	07-028S	MD272 S OF NORTHEAST HGTS - RD END /E SIDE MD272/	0.45
		MAINLINE ROUTE TOTAL	0.45
		NON-MAINLINE ROUTE TOTAL	0.00
MD699L	07-028S	MD272 - MD272 NORTH OF ELK NECK	0.60
		MAINLINE ROUTE TOTAL	0.60
		NON-MAINLINE ROUTE TOTAL	0.00
MD700	03-042S	BEG SRC MAINT & MARTIN CO - MD0150 EASTERN BLVD	0.06

AS OF JULY 1973

ROUTE NUMBER SEQUENCE

PAGE 160

ROUTE NUMBER	CONTROL SECTION	DESCRIPTION OF CONTROL SECTION	MILEAGE
MD700	03-042S MD0150	EASTERN BLVD - US0040 PULASKI HWY	1.91
MD700	03-042R	INTERCHANGE AT US0040	0.46
		MAINLINE ROUTE TOTAL	1.97
		NON-MAINLINE ROUTE TOTAL	0.46
MD700A	03-210S	ENT TO SCHOOL S OF CD4475 - CD4474 LELAND AVE CD4471 AHEAD	0.20
		MAINLINE ROUTE TOTAL	0.20
		NON-MAINLINE ROUTE TOTAL	0.00
MD700B	03-210S CD4465	MIDDLE RIVER RD - CD4475 RIVERTON RD	0.16
		MAINLINE ROUTE TOTAL	0.16
		NON-MAINLINE ROUTE TOTAL	0.00
MD701	00-000X	UNASSIGNED ROUTE NUMBER	0.00
		MAINLINE ROUTE TOTAL	0.00
		NON-MAINLINE ROUTE TOTAL	0.00
MD702 PRP	03-203 CD3893	EASTERN AVE - MD0150 EASTERN BLVD	0.00
MD702 PRP	03-202 MD0150	EASTERN BLVD - MD0695	0.00
MD703	23-020S	RD END W OF CD 85 PILCHARD RD - MD0366 E OF GOODWILL	0.08
		MAINLINE ROUTE TOTAL	0.08
		NON-MAINLINE ROUTE TOTAL	0.00
MD704	16-105S	DC LINE - CD0075 SHERIFF RD	1.50
MD704	16-106S CD0075	SHERIFF RD - US0050 JOHN HANSON HWY	3.71
MD704	16-106S US0050	JOHN HANSON HWY - MD0450 ANNAPOLIS RD	1.59
MD704	16-215R	RAMPS AT MD 202	2.04
		MAINLINE ROUTE TOTAL	6.80
		NON-MAINLINE ROUTE TOTAL	2.04

AS OF JULY 1973

ROUTE NUMBER SEQUENCE

PAGE 161

ROUTE NUMBER	CONTROL SECTION	DESCRIPTION OF CONTROL SECTION	MILEAGE
MD705	23-027S	MD376 - MD376 SOUTHEAST OF BERLIN	0.22
		MAINLINE ROUTE TOTAL	0.22
		NON-MAINLINE ROUTE TOTAL	0.00
MD706	00-000X	UNASSIGNED ROUTE NUMBER	0.00
		MAINLINE ROUTE TOTAL	0.00
		NON-MAINLINE ROUTE TOTAL	0.00
MD707A	23-041S	US50 EAST OF HERRING CREEK - ROAD END	1.89
		MAINLINE ROUTE TOTAL	1.89
		NON-MAINLINE ROUTE TOTAL	0.00
MD707B	23-041S	RD END W OF MD0452 - US0050 OCEAN GATEWAY	3.24
MD707B	23-041R	MD0707B TO US 50 WBL	0.08
		MAINLINE ROUTE TOTAL	3.24
		NON-MAINLINE ROUTE TOTAL	0.08
MD709	23-014S	RD END S OF SPUR TO MD12 - RD END N OF SPUR TO MD12	0.24
MD709	23-014R	SPUR TO MD0012	0.02
		MAINLINE ROUTE TOTAL	0.24
		NON-MAINLINE ROUTE TOTAL	0.02
MD710	02-180S	MD2 - BALTO CITY LINE AT CURTIS BAY	2.20
		MAINLINE ROUTE TOTAL	2.20
		NON-MAINLINE ROUTE TOTAL	0.00
MD711	02-099S	MD0002 RITCHIE HWY - CD1936	0.51
		MAINLINE ROUTE TOTAL	0.51
		NON-MAINLINE ROUTE TOTAL	0.00
MD711A	02-180R	MD0710 TO RD END N OF MD 710	0.26
		MAINLINE ROUTE TOTAL	0.00
		NON-MAINLINE ROUTE TOTAL	0.26

ROUTE NUMBER	CONTROL SECTION	DESCRIPTION OF CONTROL SECTION	MILEAGE
MD712	18-052S	MD235 AT HERMANVILLE - BACK GATE OF NAVAL AIR STATION	1.11
		MAINLINE ROUTE TOTAL	1.11
		NON-MAINLINE ROUTE TOTAL	0.00
MD713	02-100S	GV0713 BACK N OF CLARK RD - MD0175 ODENTON RD	0.48
MD713	02-100S	MD0175 ODENTON RD - MD0176 DORSEY RD C0582 AHEAD	2.48
		MAINLINE ROUTE TOTAL	2.96
		NON-MAINLINE ROUTE TOTAL	0.00
MD714	16-138S	BEGIN SRC MAINT NEAR SUITLAND PKWY - MD4	0.50
		MAINLINE ROUTE TOTAL	0.50
		NON-MAINLINE ROUTE TOTAL	0.00
MD715	12-066S	US0040 - RD END @ FENCE TO GUARDHOUSE	1.20
MD715	12-066R	SPURS AT US40	0.40
		MAINLINE ROUTE TOTAL	1.20
		NON-MAINLINE ROUTE TOTAL	0.40
MD716	00-000X	UNASSIGNED ROUTE NUMBER	0.00
		MAINLINE ROUTE TOTAL	0.00
		NON-MAINLINE ROUTE TOTAL	0.00
MD717	16-202S	BEG SRC MAINT @ ENTRANCE TO FAIR GROUND - MD408/MAINST/IN UPPER MARLBORO	0.40
		MAINLINE ROUTE TOTAL	0.40
		NON-MAINLINE ROUTE TOTAL	0.00
MD718	03-108S	MD0151 SPARROWS PT BLVD - MD0020D NORTH PT RD C05649 AHEAD	1.05
MD718	03-108R	SPUR AT MD151	0.02
		MAINLINE ROUTE TOTAL	1.05
		NON-MAINLINE ROUTE TOTAL	0.02

AS OF JULY 1973

ROUTE NUMBER SEQUENCE

PAGE 163

ROUTE NUMBER	CONTROL SECTION	DESCRIPTION OF CONTROL SECTION	MILEAGE
MD719	00-000X	UNASSIGNED ROUTE NUMBER	0.00
		MAINLINE ROUTE TOTAL	0.00
		NON-MAINLINE ROUTE TOTAL	0.00
MD720	00-000X	UNASSIGNED ROUTE NUMBER	0.00
		MAINLINE ROUTE TOTAL	0.00
		NON-MAINLINE ROUTE TOTAL	0.00
MD721	03-082S	MD0147 HARFORD RD AT FIFTH AVE - CO1400 JOPPA RD	0.14
		MAINLINE ROUTE TOTAL	0.14
		NON-MAINLINE ROUTE TOTAL	0.00
MD722	00-000X	UNASSIGNED ROUTE NUMBER	0.00
		MAINLINE ROUTE TOTAL	0.00
		NON-MAINLINE ROUTE TOTAL	0.00
MD723	02-117S	MD0175 AT JESSUP - RD END	0.18
		MAINLINE ROUTE TOTAL	0.18
		NON-MAINLINE ROUTE TOTAL	0.00
MD724	00-000X	UNASSIGNED ROUTE NUMBER	0.00
		MAINLINE ROUTE TOTAL	0.00
		NON-MAINLINE ROUTE TOTAL	0.00
MD725	00-000X	UNASSIGNED ROUTE NUMBER	0.00
		MAINLINE ROUTE TOTAL	0.00
		NON-MAINLINE ROUTE TOTAL	0.00
MD726	00-000X	UNASSIGNED ROUTE NUMBER	0.00
		MAINLINE ROUTE TOTAL	0.00
		NON-MAINLINE ROUTE TOTAL	0.00

AS OF JULY 1973

ROUTE NUMBER SEQUENCE

PAGE 164

ROUTE NUMBER	CONTROL SECTION	DESCRIPTION OF CONTROL SECTION	MILEAGE
MD727	07-051S	MD268 IN ELKTON - END SRC MAINT S OF PENNA R R	0.10
		MAINLINE ROUTE TOTAL	0.10
		NON-MAINLINE ROUTE TOTAL	0.00
MD727A	07-051S	BEGIN SRC MAINT N OF PENNA R R - MD268 IN ELKTON	0.09
		MAINLINE ROUTE TOTAL	0.09
		NON-MAINLINE ROUTE TOTAL	0.00
MD728	00-000X	UNASSIGNED ROUTE NUMBER	0.00
		MAINLINE ROUTE TOTAL	0.00
		NON-MAINLINE ROUTE TOTAL	0.00
MD729	00-000X	UNASSIGNED ROUTE NUMBER	0.00
		MAINLINE ROUTE TOTAL	0.00
		NON-MAINLINE ROUTE TOTAL	0.00
MD730	00-000X	UNASSIGNED ROUTE NUMBER	0.00
		MAINLINE ROUTE TOTAL	0.00
		NON-MAINLINE ROUTE TOTAL	0.00
MD731	00-000X	UNASSIGNED ROUTE NUMBER	0.00
		MAINLINE ROUTE TOTAL	0.00
		NON-MAINLINE ROUTE TOTAL	0.00
MD732	00-000X	UNASSIGNED ROUTE NUMBER	0.00
		MAINLINE ROUTE TOTAL	0.00
		NON-MAINLINE ROUTE TOTAL	0.00
MD733	00-000X	UNASSIGNED ROUTE NUMBER	0.00
		MAINLINE ROUTE TOTAL	0.00
		NON-MAINLINE ROUTE TOTAL	0.00

AS OF JULY 1973

ROUTE NUMBER SEQUENCE

PAGE 165

ROUTE NUMBER	CONTROL SECTION	DESCRIPTION OF CONTROL SECTION	MILEAGE
MD734	00-000X	UNASSIGNED ROUTE NUMBER	0.00
		MAINLINE ROUTE TOTAL	0.00
		NON-MAINLINE ROUTE TOTAL	0.00
MD735	21-061S	MU0170 HIGH ST IN HANCOCK BACK - US0522 AHD AT JACKSON ST	0.09
		MAINLINE ROUTE TOTAL	0.09
		NON-MAINLINE ROUTE TOTAL	0.00
MD736	00-000X	UNASSIGNED ROUTE NUMBER	0.00
		MAINLINE ROUTE TOTAL	0.00
		NON-MAINLINE ROUTE TOTAL	0.00
MD737	00-000X	UNASSIGNED ROUTE NUMBER	0.00
		MAINLINE ROUTE TOTAL	0.00
		NON-MAINLINE ROUTE TOTAL	0.00
MD738	00-000X	UNASSIGNED ROUTE NUMBER	0.00
		MAINLINE ROUTE TOTAL	0.00
		NON-MAINLINE ROUTE TOTAL	0.00
MD739	00-000X	UNASSIGNED ROUTE NUMBER	0.00
		MAINLINE ROUTE TOTAL	0.00
		NON-MAINLINE ROUTE TOTAL	0.00
MD740	00-000X	UNASSIGNED ROUTE NUMBER	0.00
		MAINLINE ROUTE TOTAL	0.00
		NON-MAINLINE ROUTE TOTAL	0.00
MD741	21-072S	RD END SW OF US 40 AL - US0040AL S OF FUNKSTOWN	0.10
		MAINLINE ROUTE TOTAL	0.10
		NON-MAINLINE ROUTE TOTAL	0.00

AS OF JULY 1973

ROUTE NUMBER SEQUENCE

PAGE 166

ROUTE NUMBER	CONTROL SECTION	DESCRIPTION OF CONTROL SECTION	MILEAGE
MD742	00-000X	UNASSIGNED ROUTE NUMBER	0.00
		MAINLINE ROUTE TOTAL	0.00
		NON-MAINLINE ROUTE TOTAL	0.00
MD743	01-046S	MD0036 - US0040	0.98
		MAINLINE ROUTE TOTAL	0.98
		NON-MAINLINE ROUTE TOTAL	0.00
MD744	00-000X	UNASSIGNED ROUTE NUMBER	0.00
		MAINLINE ROUTE TOTAL	0.00
		NON-MAINLINE ROUTE TOTAL	0.00
MD745	00-000X	UNASSIGNED ROUTE NUMBER	0.00
		MAINLINE ROUTE TOTAL	0.00
		NON-MAINLINE ROUTE TOTAL	0.00
MD746A	03-136S	MD0025 FALLS RD - RD END S OF PA RR & BARE HILLS	0.13
		MAINLINE ROUTE TOTAL	0.13
		NON-MAINLINE ROUTE TOTAL	0.00
MD746B	03-136S	RD END N OF PA RR & BARE HILLS - MD0025 FALLS RD	0.07
		MAINLINE ROUTE TOTAL	0.07
		NON-MAINLINE ROUTE TOTAL	0.00
MD747	00-000X	UNASSIGNED ROUTE NUMBER	0.00
		MAINLINE ROUTE TOTAL	0.00
		NON-MAINLINE ROUTE TOTAL	0.00
MD748	00-000X	UNASSIGNED ROUTE NUMBER	0.00
		MAINLINE ROUTE TOTAL	0.00
		NON-MAINLINE ROUTE TOTAL	0.00

AS OF JULY 1973

ROUTE NUMBER SEQUENCE

PAGE 167

ROUTE NUMBER	CONTROL SECTION	DESCRIPTION OF CONTROL SECTION	MILEAGE
MD749	04-038S	MD2 - MD2 @ SOLOMONS ISLAND	0.34
		MAINLINE ROUTE TOTAL	0.34
		NON-MAINLINE ROUTE TOTAL	0.00
MD750	09-031S	US50 - US50 EAST OF CAMBRIDGE	0.87
		MAINLINE ROUTE TOTAL	0.87
		NON-MAINLINE ROUTE TOTAL	0.00
MD751	00-000X	UNASSIGNED ROUTE NUMBER	0.00
		MAINLINE ROUTE TOTAL	0.00
		NON-MAINLINE ROUTE TOTAL	0.00
MD752	04-041S	OLD FERRY LANDING @ BENEDICT - MD231	0.12
		MAINLINE ROUTE TOTAL	0.12
		NON-MAINLINE ROUTE TOTAL	0.00
MD753	12-067S	HIGHLAND RD - OLD PYLESVILLE RD	1.05
		MAINLINE ROUTE TOTAL	1.05
		NON-MAINLINE ROUTE TOTAL	0.00
MD754	12-000S	MD0753 STREET RD - BEG SRC MAINT W OF EMORY CHURCH SEE C00124	0.00
MD754	12-078S	BEG SRC MAINT W OF EMORY CHURCH - MD0543	0.61
		MAINLINE ROUTE TOTAL	0.61
		NON-MAINLINE ROUTE TOTAL	0.00
MD755	12-090S	MD0024 - MD0024	1.50
		MAINLINE ROUTE TOTAL	1.50
		NON-MAINLINE ROUTE TOTAL	0.00
MD756	23-045S	MD675A IN POCONOKE CITY - US113	1.44
		MAINLINE ROUTE TOTAL	1.44
		NON-MAINLINE ROUTE TOTAL	0.00

AS OF JULY 1973

ROUTE NUMBER SEQUENCE

PAGE 168

ROUTE NUMBER	CONTROL SECTION	DESCRIPTION OF CONTROL SECTION	MILEAGE
MD757	12-051S	MD0165 - RD END S MD165	0.17
		MAINLINE ROUTE TOTAL	0.17
		NON-MAINLINE ROUTE TOTAL	0.00
MD757A	12-051S	BEG RD N MD165 - MD0165	0.38
		MAINLINE ROUTE TOTAL	0.38
		NON-MAINLINE ROUTE TOTAL	0.00
MD757B	12-051S	MD0165 - MD0165	0.41
		MAINLINE ROUTE TOTAL	0.41
		NON-MAINLINE ROUTE TOTAL	0.00
MD758	00-000X	UNASSIGNED ROUTE NUMBER	0.00
		MAINLINE ROUTE TOTAL	0.00
		NON-MAINLINE ROUTE TOTAL	0.00
MD759B	17-045S	RD END N OF US 50 AT STEVENSVILLE - MD0018A AT STEVENSVILLE	0.37
		MAINLINE ROUTE TOTAL	0.37
		NON-MAINLINE ROUTE TOTAL	0.00
MD759C	17-045S	MDR - ROAD END SOUTH OF US50	0.24
		MAINLINE ROUTE TOTAL	0.24
		NON-MAINLINE ROUTE TOTAL	0.00
MD760	04-047S	ROAD END @ SHIP POINT - MD2	4.51
		MAINLINE ROUTE TOTAL	4.51
		NON-MAINLINE ROUTE TOTAL	0.00
MD761	04-014S	MD263 - MD263 SW OF PARRAN	0.23
		MAINLINE ROUTE TOTAL	0.23
		NON-MAINLINE ROUTE TOTAL	0.00

AS OF JULY 1973

ROUTE NUMBER SEQUENCE

PAGE 169

ROUTE NUMBR	CONTROL SECTION	DESCRIPTION OF CONTROL SECTION	MILEAGE
MD762	00-000X	UNASSIGNED ROUTE NUMBER	0.00
		MAINLINE ROUTE TOTAL	0.00
		NON-MAINLINE ROUTE TOTAL	0.00
MD763	12-022S	MD0155 - JUNIATA ST	0.30
		MAINLINE ROUTE TOTAL	0.30
		NON-MAINLINE ROUTE TOTAL	0.00
MD764	00-000X	UNASSIGNED ROUTE NUMBER	0.00
		MAINLINE ROUTE TOTAL	0.00
		NON-MAINLINE ROUTE TOTAL	0.00
MD765A	04-040S	MD2 - MD0002 IN PRINCE FREDERICK	2.14
MD765A	04-040R	MD2 TO MD765A	0.03
		MAINLINE ROUTE TOTAL	2.14
		NON-MAINLINE ROUTE TOTAL	0.03
MD765B	04-040S	MD2 - MD2 S OF PRINCE FREDERICK W SIDE OF MD2	0.28
		MAINLINE ROUTE TOTAL	0.28
		NON-MAINLINE ROUTE TOTAL	0.00
MD765C	04-040S	PARKER CREEK RD E OF PORT REPUBLIC - RD END E OF CD0068	0.05
		MAINLINE ROUTE TOTAL	0.05
		NON-MAINLINE ROUTE TOTAL	0.00
MD765D	04-001S	MD2 - MD2/W SIDE OF MD2 N OF SUNDERLAND/	0.90
		MAINLINE ROUTE TOTAL	0.90
		NON-MAINLINE ROUTE TOTAL	0.00
MD765E	04-001S	MD2 - ROAD END /W SIDE MD2 @ SUNDERLAND	0.15
		MAINLINE ROUTE TOTAL	0.15
		NON-MAINLINE ROUTE TOTAL	0.00

AS OF JULY 1973

ROUTE NUMBER SEQUENCE

PAGE 170

ROUTE NUMBER	CONTROL SECTION	DESCRIPTION OF CONTROL SECTION	MILEAGE
MD765F	04-001S	DARLYMPLE RD - MD2 /E SIDE MD2 @ SUNDERLAND/	0.10
		MAINLINE ROUTE TOTAL	0.10
		NON-MAINLINE ROUTE TOTAL	0.00
MD765G	04-001S	MD2 S OF SUNDERLAND - MD 262	0.18
		MAINLINE ROUTE TOTAL	0.18
		NON-MAINLINE ROUTE TOTAL	0.00
MD765H	04-049S	MD2 - MD778 /SW OF OWINGS/	0.28
		MAINLINE ROUTE TOTAL	0.28
		NON-MAINLINE ROUTE TOTAL	0.00
MD765I	04-049S	MD2/S OF MT HARMONY/ - MD2/N OF MT HARMONY/	0.87
		MAINLINE ROUTE TOTAL	0.87
		NON-MAINLINE ROUTE TOTAL	0.00
MD766	15-161S	NORTHHAMPTON DR - OAKVIEW DR NORTH OF AVENELL	0.62
		MAINLINE ROUTE TOTAL	0.62
		NON-MAINLINE ROUTE TOTAL	0.00
MD767	21-073S	MD62 NORTH OF CHEWSVILLE - BEARDS CHURCH ROAD	0.21
		MAINLINE ROUTE TOTAL	0.21
		NON-MAINLINE ROUTE TOTAL	0.00
MD768	04-020S	MD402 - CHESAPEAKE AVE IN DARES BEACH	0.68
		MAINLINE ROUTE TOTAL	0.68
		NON-MAINLINE ROUTE TOTAL	0.00
MD769B	16-054S	MD450/DEFENSE HGWY/ IN BLADENSBURG - NORTH LIMITS BLADENSBURG	0.45
		MAINLINE ROUTE TOTAL	0.45
		NON-MAINLINE ROUTE TOTAL	0.00

ROUTE NUMBER	CONTROL SECTION	DESCRIPTION OF CONTROL SECTION	MILEAGE
MD769C	16-048S	MD201 S OF BLADENSBURG - MD201 IN BLADENSBURG	1.05
MD769C	16-048R	SPURS AT MD769C	0.23
		MAINLINE ROUTE TOTAL	1.05
		NON-MAINLINE ROUTE TOTAL	0.23
MD769D	16-048S	RD END W OF R E W PARKWAY - MD0201 NEAR W CIVL OF CHEVERLY	0.30
		MAINLINE ROUTE TOTAL	0.30
		NON-MAINLINE ROUTE TOTAL	0.00
MD770	03-137S	MD0020A NORTH POINT RD - MD0151 NORTH PT BLVD	0.08
		MAINLINE ROUTE TOTAL	0.08
		NON-MAINLINE ROUTE TOTAL	0.00
MD771A	03-109S	MD0144 FREDERICK RD - MD0144 FREDERICK RD	0.17
		MAINLINE ROUTE TOTAL	0.17
		NON-MAINLINE ROUTE TOTAL	0.00
MD771B	03-109S	MD0144 FREDERICK RD - MD0144 FREDERICK RD	0.09
		MAINLINE ROUTE TOTAL	0.09
		NON-MAINLINE ROUTE TOTAL	0.00
MD771C	03-109S	MD0144 FREDERICK RD - MD0144 FREDERICK RD	0.15
		MAINLINE ROUTE TOTAL	0.15
		NON-MAINLINE ROUTE TOTAL	0.00
MD771D	03-109S	MD0144 FREDERICK RD - RD END AT PATAPSCO RIVER	0.16
		MAINLINE ROUTE TOTAL	0.16
		NON-MAINLINE ROUTE TOTAL	0.00
MD772	00-000X	UNASSIGNED ROUTE NUMBER	0.00
		MAINLINE ROUTE TOTAL	0.00
		NON-MAINLINE ROUTE TOTAL	0.00
		MAINLINE ROUTE TOTAL	0.00
		NON-MAINLINE ROUTE TOTAL	0.00

AS OF JULY 1973

ROUTE NUMBER SEQUENCE

PAGE 172

ROUTE NUMBER	CONTROL SECTION	DESCRIPTION OF CONTROL SECTION	MILEAGE
MD773	02-161R	KELLINGTON DR-END SRCAINT S OF MD177	0.31
		MAINLINE ROUTE TOTAL	0.00
		NON-MAINLINE ROUTE TOTAL	0.31
MD774	00-000X	UNASSIGNED ROUTE NUMBER	0.00
		MAINLINE ROUTE TOTAL	0.00
		NON-MAINLINE ROUTE TOTAL	0.00
MD775	04-011S MD0260 AHD	FBL - MD0260 WASHINGTON BLVD SMITH AVE	0.62
		MAINLINE ROUTE TOTAL	0.62
		NON-MAINLINE ROUTE TOTAL	0.00
MD776	05-051S	MD 480 - MD 312 IN RIDGLEY	0.78
		MAINLINE ROUTE TOTAL	0.78
		NON-MAINLINE ROUTE TOTAL	0.00
MD776A	05-051S	MD312 - MD312 NORTH OF RIDGELY	0.09
		MAINLINE ROUTE TOTAL	0.09
		NON-MAINLINE ROUTE TOTAL	0.00
MD777	02-118S US0050 74R	BLUE STAR MEM HWY - PVT RD AHEAD E OF DP	0.35
		MAINLINE ROUTE TOTAL	0.35
		NON-MAINLINE ROUTE TOTAL	0.00
MD778	04-049S	MD2 /SW OF DWINGS - C&AA COUNTY LINE	0.96
MD77R	02-152S	CAL/AA CR/L N OF MD0260 - MD0002 SOLOMONS IS RD	1.95
		MAINLINE ROUTE TOTAL	2.91
		NON-MAINLINE ROUTE TOTAL	0.00
MD778A	02-119S	RD END SE OF MD0002 - MD0002 AT BIRDSVILLE E SIDE OF MD2	0.84
		MAINLINE ROUTE TOTAL	0.84
		NON-MAINLINE ROUTE TOTAL	0.00

AS OF JULY 1973

ROUTE NUMBER SEQUENCE

PAGE 173

ROUTE NUMBER	CONTROL SECTION	DESCRIPTION OF CONTROL SECTION	MILEAGE
MD778C	02-119S	MD0002 SOLOMONS IS RD AT C03552 - MD0002 SOLOMONS IS RD N OF C03552	0.37
		MAINLINE ROUTE TOTAL	0.37
		NON-MAINLINE ROUTE TOTAL	0.00
MD778D	02-119R	MD0002 TO RD END W/SPUR TO MD2 HARWOOD	0.18
MD778D	02-119R	NORTH CONNECTION TO MD2	0.02
		MAINLINE ROUTE TOTAL	0.00
		NON-MAINLINE ROUTE TOTAL	0.20
MD778E	02-012R	RD END TO MD 2	0.24
MD778E	02-012R	MD0002 TO MD0778E	0.02
		MAINLINE ROUTE TOTAL	0.00
		NON-MAINLINE ROUTE TOTAL	0.26
MD778F	02-012S	MD0002 SOLOMONS IS RD - MD0002 SOLOMONS IS RD N OF MD 256	0.48
		MAINLINE ROUTE TOTAL	0.48
		NON-MAINLINE ROUTE TOTAL	0.00
MD778G	02-012R	OLD MD 2 S OF TRACYS LANDING	0.19
		MAINLINE ROUTE TOTAL	0.00
		NON-MAINLINE ROUTE TOTAL	0.19
MD778I	02-119R	RD END TO C03340 OWENSVILLE SUDLEY RD	0.08
		MAINLINE ROUTE TOTAL	0.00
		NON-MAINLINE ROUTE TOTAL	0.08
MD778J	02-112S	MD0002 N OF C03342 NUTWELL RD - RD END N OF SPUR TO MD 2	0.96
		MAINLINE ROUTE TOTAL	0.96
		NON-MAINLINE ROUTE TOTAL	0.00
MD778K	02-112S	MD0002 N OF DP1176 - RD END N OF C03342 NUTWELL RD	0.37

AS OF JULY 1973

ROUTE NUMBER SEQUENCE

PAGE 174

ROUTE NUMBER	CONTROL SECTION	DESCRIPTION OF CONTROL SECTION	MILEAGE		
MD778K	02-112R	RD END N OF NUTWELL RD C03342			0.37
			MAINLINE ROUTE TOTAL		0.37
			NON-MAINLINE ROUTE TOTAL		0.37
MD778L	02-112R	RD END TO OP1176 OLD MD 2			0.09
			MAINLINE ROUTE TOTAL		0.00
			NON-MAINLINE ROUTE TOTAL		0.09
MD778M	02-112R	RD END TO MD 2 N OF MD 258			0.05
			MAINLINE ROUTE TOTAL		0.00
			NON-MAINLINE ROUTE TOTAL		0.05
MD778N	02-152R	RD END TO RD END N OF FRIENDSHIP			0.12
MD778N	02-152R	MD778N TO MD2			0.02
			MAINLINE ROUTE TOTAL		0.00
			NON-MAINLINE ROUTE TOTAL		0.14
MD778P	02-152R	RD END TO RD END W/SPUR TO MD2			0.06
			MAINLINE ROUTE TOTAL		0.00
			NON-MAINLINE ROUTE TOTAL		0.06
MD779	02-123S	ROAD FND EAST OF MD 3 - MD 174			0.22
			MAINLINE ROUTE TOTAL		0.22
			NON-MAINLINE ROUTE TOTAL		0.00
MD780D	01-048S	US40 - A&W COUNTY LINE			0.19
			MAINLINE ROUTE TOTAL		0.19
			NON-MAINLINE ROUTE TOTAL		0.00
MD781	00-000X	UNASSIGNED ROUTE NUMBER			0.00
			MAINLINE ROUTE TOTAL		0.00
			NON-MAINLINE ROUTE TOTAL		0.00

AS OF JULY 1973

ROUTE NUMBER SEQUENCE

PAGE 175

ROUTE NUMBER	CONTROL SECTION	DESCRIPTION OF CONTROL SECTION	MILEAGE
MD782	00-000X	UNASSIGNED ROUTE NUMBER	0.00
		MAINLINE ROUTE TOTAL	0.00
		NON-MAINLINE ROUTE TOTAL	0.00
MD783	02-126S MD436	RIDGELY AVE - US50 NORTH OF ANNAPOLIS	0.36
MD783	02-126R	US50 TO MD783	0.02
		MAINLINE ROUTE TOTAL	0.36
		NON-MAINLINE ROUTE TOTAL	0.02
MD784	02-127S MD0436	RIDGELY AVE - MD0785 ACORN DR	0.18
MD784	02-127S MD0785	ACORN DR - US0050	0.15
MD784	02-127R	US0050 TO MD0784 SPUR	0.03
		MAINLINE ROUTE TOTAL	0.33
		NON-MAINLINE ROUTE TOTAL	0.03
MD785	02-128S MD0784	PAFEL RD - RD END N OF MD 784	0.29
		MAINLINE ROUTE TOTAL	0.29
		NON-MAINLINE ROUTE TOTAL	0.00
MD786A	02-129S	BEG MAINT W OF MD786C OP RD BACK - CO2611 WINCHESTER RD AHEAD	0.38
		MAINLINE ROUTE TOTAL	0.38
		NON-MAINLINE ROUTE TOTAL	0.00
MD786B	02-129S	RD END W OF MD 786C - END MAINT PVT RD AHEAD	0.44
		MAINLINE ROUTE TOTAL	0.44
		NON-MAINLINE ROUTE TOTAL	0.00
MD786C	02-129S MD0786B	NO NAME - MD0786A WINCHESTER RD	0.06
		MAINLINE ROUTE TOTAL	0.06
		NON-MAINLINE ROUTE TOTAL	0.00

AS OF JULY 1973

ROUTE NUMBER SEQUENCE

PAGE 176

ROUTE NUMBER	CONTROL SECTION	DESCRIPTION OF CONTROL SECTION	MILEAGE
MD787	15-109S	MD195/CARROLL AVE/ IN TAKOMA PARK - MD516	1.90
		MAINLINE ROUTE TOTAL	1.90
		NON-MAINLINE ROUTE TOTAL	0.00
MD788A	02-093S	MD0387 SPA RD - MD0665 FOREST DR	0.20
		MAINLINE ROUTE TOTAL	0.20
		NON-MAINLINE ROUTE TOTAL	0.00
MD788B	02-093S	MD0665 FOREST DR - MD0181 BAY RIDGE AVE	0.46
		MAINLINE ROUTE TOTAL	0.46
		NON-MAINLINE ROUTE TOTAL	0.00
MD789A	02-110R	RD END TO RD END	0.09
MD789A	02-110R	MD0003 TO MD0789A	0.01
		MAINLINE ROUTE TOTAL	0.00
		NON-MAINLINE ROUTE TOTAL	0.10
MD790A	02-082S	RD END S OF SPUR TO MD 468 - MD0468 MUDDY CREEK RD	0.33
MD790A	02-082R	MD0468 TO MD0790A CONNECTION	0.04
		MAINLINE ROUTE TOTAL	0.33
		NON-MAINLINE ROUTE TOTAL	0.04
MD790B	02-082S	RD END S OF SPUR TO MD 468 - MD0468 MUDDY CREEK RD	0.27
MD790B	02-082R	MD0468 TO MD0790B CONNECTION	0.03
		MAINLINE ROUTE TOTAL	0.27
		NON-MAINLINE ROUTE TOTAL	0.03
MD790C	02-082S	MD0468 MUDDY CREEK RD - RD END N OF C03321 WASS RD	0.40
		MAINLINE ROUTE TOTAL	0.40
		NON-MAINLINE ROUTE TOTAL	0.00

AS OF JULY 1973

ROUTE NUMBER SEQUENCE

PAGE 177

ROUTE NUMBER	CONTROL SECTION	DESCRIPTION OF CONTROL SECTION	MILEAGE
MD791	02-137R MD0648A	TO RD END S OF MD 450	0.04
		MAINLINE ROUTE TOTAL	0.00
		NON-MAINLINE ROUTE TOTAL	0.04
MD792	02-138R MD0648E	TO MD648E S OF FURNANCE BR RD	0.13
		MAINLINE ROUTE TOTAL	0.00
		NON-MAINLINE ROUTE TOTAL	0.13
MD793	02-075S MD0424	= RD END E OF CO2712	0.41
		MAINLINE ROUTE TOTAL	0.41
		NON-MAINLINE ROUTE TOTAL	0.00
MD794	02-025S MD0004	= MD0004 NBL N OF MD0259	0.66
		MAINLINE ROUTE TOTAL	0.66
		NON-MAINLINE ROUTE TOTAL	0.00
MD795	09-022S W END OF BR	= E END OF BR	0.07
		MAINLINE ROUTE TOTAL	0.07
		NON-MAINLINE ROUTE TOTAL	0.00
MD796	02-067R MD0794	TO RD END W OF MD 258	0.19
		MAINLINE ROUTE TOTAL	0.00
		NON-MAINLINE ROUTE TOTAL	0.19
MD796A	02-067S MD0258	AT CO3536 MC KENDREE RD = MD0258	0.29
		MAINLINE ROUTE TOTAL	0.29
		NON-MAINLINE ROUTE TOTAL	0.00
MD797	02-154S MU2000	MARYLAND AVE = MU2000 MARYLAND AVE	0.26
		MAINLINE ROUTE TOTAL	0.26
		NON-MAINLINE ROUTE TOTAL	0.00

ROUTE NUMBER	CONTROL SECTION	DESCRIPTION OF CONTROL SECTION	MILEAGE
MD798	02-058S	CO2753 SHERWOOD FOREST RD CO2752 BACK - MD0178 GENERAL'S HWY	0.34
		MAINLINE ROUTE TOTAL	0.34
		NON-MAINLINE ROUTE TOTAL	0.00
MD799	00-000X	UNASSIGNED ROUTE NUMBER	0.00
		MAINLINE ROUTE TOTAL	0.00
		NON-MAINLINE ROUTE TOTAL	0.00
MD800A	06-027S	MD84 NW OF NEW WINDSOR - RD END AT LITTLE PIPE CR	0.05
		MAINLINE ROUTE TOTAL	0.05
		NON-MAINLINE ROUTE TOTAL	0.00
MD800B	06-027S	MD75 NW OF NEW WINDSOR - MD84	0.20
		MAINLINE ROUTE TOTAL	0.20
		NON-MAINLINE ROUTE TOTAL	0.00
MD800C	06-027S	RD END W OF SPUR TO MD0075 - RD END E OF SPUR TO MD 75	0.07
MD800C	06-027R	MD0800C TO MD 75	0.01
		MAINLINE ROUTE TOTAL	0.07
		NON-MAINLINE ROUTE TOTAL	0.01
MD800D	06-027S	MD75 W OF LINWOOD - MD75 E OF LINWOOD	1.58
MD800D	06-027R	MD800D TO ROAD END	0.04
		MAINLINE ROUTE TOTAL	1.58
		NON-MAINLINE ROUTE TOTAL	0.04
MD800E	06-027S	STEM ROAD EASTERLY - ROAD END/N SIDE MD75/	0.05
		MAINLINE ROUTE TOTAL	0.05
		NON-MAINLINE ROUTE TOTAL	0.00
MD800F	06-027S	MD75 - ROAD END/EAST OF UNION BRIDGE/	0.04
		MAINLINE ROUTE TOTAL	0.04
		NON-MAINLINE ROUTE TOTAL	0.00

ROUTE NUMBER	CONTROL SECTION	DESCRIPTION OF CONTROL SECTION	MILEAGE
MDR01	14-007S	MD313 - MD290 @ IRELANDS COR	0.46
MDR01	14-006S	MD290 @ IRELANDS COR - MD313 /SOUTH OF GALENA/	0.59
		MAINLINE ROUTE TOTAL	1.05
		NON-MAINLINE ROUTE TOTAL	0.00
MDR02	17-022S	MD8 - MD8 AT NORMANS	1.03
		MAINLINE ROUTE TOTAL	1.03
		NON-MAINLINE ROUTE TOTAL	0.00
MDR03	07-055S	MD0299	0.82
MDR03	07-000S	TO CD0333 SEE CD0333	0.00
MDR03	07-055S	CD0333 - MD AND DEL STATE LINE	0.71
		MAINLINE ROUTE TOTAL	1.53
		NON-MAINLINE ROUTE TOTAL	0.00
MDR04A	21-035S	MD64 AT CAVETOWN - MD66	0.33
		MAINLINE ROUTE TOTAL	0.33
		NON-MAINLINE ROUTE TOTAL	0.00
MDR04B	21-035S	MD64 - MD64 AT CHEWSVILLE	0.98
MDR04B	21-035R	MDR04B TO MD64	0.05
		MAINLINE ROUTE TOTAL	0.98
		NON-MAINLINE ROUTE TOTAL	0.05
MDR05A	21-021S	MD60 W OF LEITERSBURG - MD60 N OF LEITERSBURG	0.95
		MAINLINE ROUTE TOTAL	0.95
		NON-MAINLINE ROUTE TOTAL	0.00
MDR05B	21-021S	ROCKY FORGE RD - ROAD END NEAR PENNA STATE LINE	0.14
		MAINLINE ROUTE TOTAL	0.14
		NON-MAINLINE ROUTE TOTAL	0.00

AS OF JULY 1973

ROUTE NUMBER SEQUENCE

PAGE 180

ROUTE NUMBER	CONTROL SECTION	DESCRIPTION OF CONTROL SECTION	MILEAGE
MDR06A	10-082S	US15 SOUTH OF HANSONVILLE - LEWISTOWN ROAD	3.09
MDR06A	10-079S	LEWISTOWN ROAD - US15 S OF CATOCTIN FURNACE	3.10
MDR06A	10-003S	US15 S OF CATOCTIN FURNACE - MD81 IN THURMONT	4.37
MDR06A	10-002S	MD81 IN THURMONT - US15 NORTH OF THURMONT	0.84
		MAINLINE ROUTE TOTAL	11.40
		NON-MAINLINE ROUTE TOTAL	0.00
MDR06B	10-002S	US 15 - US 15 NORTH OF OWENS CREEK	0.84
		MAINLINE ROUTE TOTAL	0.84
		NON-MAINLINE ROUTE TOTAL	0.00
MDR06C	10-073S	MDR06B - US15 BUS SOUTH OF EMMITSBURG	0.06
		MAINLINE ROUTE TOTAL	0.06
		NON-MAINLINE ROUTE TOTAL	0.00
MDR06D	10-078S	US15 AT ORNDORFF ROAD - ROAD END NORTH OF MD76	1.35
		MAINLINE ROUTE TOTAL	1.35
		NON-MAINLINE ROUTE TOTAL	0.00
MDR06E	10-078S	US15 @ ENTRANCE TO MT ST MARYS COLLEGE - US15 BUS SOUTH OF EMMITSBURG	1.28
		MAINLINE ROUTE TOTAL	1.28
		NON-MAINLINE ROUTE TOTAL	0.00
MDR06F	10-002S	US0015 NE OF BRANCH OF OWENS CREEK - RD END E OF US 15 S OF MD 806G	0.72
		MAINLINE ROUTE TOTAL	0.72
		NON-MAINLINE ROUTE TOTAL	0.00
MDR06G	10-002S	US0015 S OF ORNDORFF Rd - RD END N OF SMITH RD	0.18
MDR06G	10-002R	MDR06G TO ROAD END	0.04
		MAINLINE ROUTE TOTAL	0.18
		NON-MAINLINE ROUTE TOTAL	0.04

ROUTE NUMBER	CONTROL SECTION	DESCRIPTION OF CONTROL SECTION	MILEAGE
MD806H	10-001S	US15 NORTH OF EMMITSBURG - PENNA STATE LINE	0.55
		MAINLINE ROUTE TOTAL	0.55
		NON-MAINLINE ROUTE TOTAL	0.00
MD806I	10-082S	US15 NORTH OF TUSCARORA CREEK - END SRC MAINT NORTH OF WILLOW BROOK RD	0.63
		MAINLINE ROUTE TOTAL	0.63
		NON-MAINLINE ROUTE TOTAL	0.00
MD806J	10-082S	RD END S OF CO475 BIGGS FORD RD - RD END N OF CO 475	0.20
MD806J	10-082R	MD0806J TO US 15 S OF THURMONT	0.05
		MAINLINE ROUTE TOTAL	0.20
		NON-MAINLINE ROUTE TOTAL	0.05
MD806K	10-082S	CO0158 SUNDAYS LA - RD END N OF CO 158	0.22
		MAINLINE ROUTE TOTAL	0.22
		NON-MAINLINE ROUTE TOTAL	0.00
MD806L	10-130R	BASFORD RD SOUTHERLY TO RD END	1.12
		MAINLINE ROUTE TOTAL	0.00
		NON-MAINLINE ROUTE TOTAL	1.12
MD806M	10-091R	MD 81 IN THURMONT TO MD 806A	0.40
MD806M	10-094R	US 15 TO MD 81 IN THURMONT	0.17
		MAINLINE ROUTE TOTAL	0.00
		NON-MAINLINE ROUTE TOTAL	0.57
MD807	00-000X	UNASSIGNED ROUTE NUMBER	0.00
		MAINLINE ROUTE TOTAL	0.00
		NON-MAINLINE ROUTE TOTAL	0.00
MD808	15-171S	MD27 S OF DAMASCUS - MD27	1.06
		MAINLINE ROUTE TOTAL	1.06
		NON-MAINLINE ROUTE TOTAL	0.00

MD806-N 10-82R

AS OF JULY 1973

ROUTE NUMBER SEQUENCE

PAGE 182

ROUTE NUMBER	CONTROL SECTION	DESCRIPTION OF CONTROL SECTION	MILEAGE
MD808A	06-0055 MD0144	IN MT AIRY - N CORP/LM OF MT AIRY	1.90
MD808A	06-0065	N CORP/LM OF MT AIRY - MD0027	0.43
		MAINLINE ROUTE TOTAL	2.33
		NON-MAINLINE ROUTE TOTAL	0.00
MD808B	06-0905	RD END SE OF MD0027 - MD0027 SOUTH OF SPRING MILLS	0.24
		MAINLINE ROUTE TOTAL	0.24
		NON-MAINLINE ROUTE TOTAL	0.00
MD808C	06-101R MD0027	TO RIDGE AVE IN MOUNT AIRY	0.21
		MAINLINE ROUTE TOTAL	0.00
		NON-MAINLINE ROUTE TOTAL	0.21
MD808D	06-101R MD0027	TO E CORP LIMITS OF MOUNT AIRY	0.06
		MAINLINE ROUTE TOTAL	0.00
		NON-MAINLINE ROUTE TOTAL	0.06
MD809	07-030S MD273	WEST OF CALVERT - MD273 EAST OF CALVERT	0.91
		MAINLINE ROUTE TOTAL	0.91
		NON-MAINLINE ROUTE TOTAL	0.00
MD809A	07-058S RD/END	N SIDE MD273 W OF BIG ELK CREEK - MD273	0.32
		MAINLINE ROUTE TOTAL	0.32
		NON-MAINLINE ROUTE TOTAL	0.00
MD810	00-000X	UNASSIGNED ROUTE NUMBER	0.00
		MAINLINE ROUTE TOTAL	0.00
		NON-MAINLINE ROUTE TOTAL	0.00
MD811	07-032S	SOUTH LIMITS OF RISING SUN - MD273	0.19
		MAINLINE ROUTE TOTAL	0.19
		NON-MAINLINE ROUTE TOTAL	0.00

ROUTE NUMBER	CONTROL SECTION	DESCRIPTION OF CONTROL SECTION	MILEAGE
MD812	07-036S	MD0213 - MD0213AT CHERRY HILL	1.11
MD812	07-036R	MD812 TO ROAD END	0.05
		MAINLINE ROUTE TOTAL	1.11
		NON-MAINLINE ROUTE TOTAL	0.05
MD813	07-061S	MD276 - MD276 NORTH OF WOODLAWN	0.25
		MAINLINE ROUTE TOTAL	0.25
		NON-MAINLINE ROUTE TOTAL	0.00
MD813A	07-061S	RD/END S OF MD269 - MD273	2.09
		MAINLINE ROUTE TOTAL	2.09
		NON-MAINLINE ROUTE TOTAL	0.00
MD814	10-064S	RD END S OF CD0537 KEYSER RD - RD END N OF CD 537	0.42
		MAINLINE ROUTE TOTAL	0.42
		NON-MAINLINE ROUTE TOTAL	0.00
MD815	22-047S	MD349 - MD349 W OF SALISBURY	0.84
		MAINLINE ROUTE TOTAL	0.84
		NON-MAINLINE ROUTE TOTAL	0.00
MD817	09-015S	MD331 AT BEULAH - MD318 EAST OF PRESTON	1.31
		MAINLINE ROUTE TOTAL	1.31
		NON-MAINLINE ROUTE TOTAL	0.00
MD817A	05-031S	MD331 SOUTHEAST OF PRESTON - MD331 IN PRESTON	0.46
MD817A	05-031R	MD331 TO MD817A	0.08
		MAINLINE ROUTE TOTAL	0.46
		NON-MAINLINE ROUTE TOTAL	0.08
MD817B	05-031S	MD318 - ROAD END NEAR HUNTING CREEK	0.52

AS OF JULY 1973

ROUTE NUMBER SEQUENCE

PAGE 184

ROUTE NUMBER	CONTROL SECTION	DESCRIPTION OF CONTROL SECTION	MILEAGE
MD817B	05-031R	MD817R TO MD331	0.06
		MAINLINE ROUTE TOTAL	0.52
		NON-MAINLINE ROUTE TOTAL	0.06
MD818	23-009S	US113 AT SOUTH LIMITS BERLIN - US113 N OF BERLIN	2.62
MD818	23-009R	MD818 TO US113SBL	0.08
		MAINLINE ROUTE TOTAL	2.62
		NON-MAINLINE ROUTE TOTAL	0.08
MD819	09-033S	MD331 - MD331 AT REIDS GROVE	0.18
		MAINLINE ROUTE TOTAL	0.18
		NON-MAINLINE ROUTE TOTAL	0.00
MD820	05-053S	MD313 - ROAD END NORTHWEST OF GOLDSBORO	0.15
		MAINLINE ROUTE TOTAL	0.15
		NON-MAINLINE ROUTE TOTAL	0.00
MD821	05-033S	MD454 NORTHWEST OF MARYDEL - MD311	0.27
MD821	05-020S	MD311 - MD454 AT DELAWARE STATE LINE	0.12
		MAINLINE ROUTE TOTAL	0.39
		NON-MAINLINE ROUTE TOTAL	0.00
MD822	07-056S	MD803 NEAR DELAWARE LINE NORTHERLY - ROAD END	0.65
		MAINLINE ROUTE TOTAL	0.65
		NON-MAINLINE ROUTE TOTAL	0.00
MD823	07-034S	MD316 - MD279 NORTHEAST OF ELKTON	0.61
		MAINLINE ROUTE TOTAL	0.61
		NON-MAINLINE ROUTE TOTAL	0.00
MD824	07-070S	RD END S OF CO 0004 PILOTOWN RD - RD END N OF CO 4 E OF US 222	0.05
		MAINLINE ROUTE TOTAL	0.05
		NON-MAINLINE ROUTE TOTAL	0.00

AS OF JULY 1973

ROUTE NUMBER SEQUENCE

PAGE 185

ROUTE NUMBER	CONTROL SECTION	DESCRIPTION OF CONTROL SECTION	MILEAGE
MD824A	07-016S	US222 SOUTH OF I-95 - US222 EAST OF CRAIGTOWN	1.07
MD824A	07-016R	US222 TO MD824A	0.03
		MAINLINE ROUTE TOTAL	1.07
		NON-MAINLINE ROUTE TOTAL	0.03
MD825	01-032S	MD36 - ROAD END S OF JOHNSON ST IN WESTERNPORT	0.14
		MAINLINE ROUTE TOTAL	0.14
		NON-MAINLINE ROUTE TOTAL	0.00
MD825B	11-043S	MD135 E OF OAKLAND - MD135 IN MOUNTAIN LAKE PARK	0.94
		MAINLINE ROUTE TOTAL	0.94
		NON-MAINLINE ROUTE TOTAL	0.00
MD825C	11-037S	MD0135 - RD END E OF MD 135 SPUR	1.78
MD825C	11-037R	SPUR FROM MD 825C TO MD 135	0.03
		MAINLINE ROUTE TOTAL	1.78
		NON-MAINLINE ROUTE TOTAL	0.03
MD826A	11-016S	RD END AT B&O RR S OF OAKLAND - MD0825B	0.65
MD826A	11-016R	SPUR FROM MD 826A TO US 219	0.10
		MAINLINE ROUTE TOTAL	0.65
		NON-MAINLINE ROUTE TOTAL	0.10
MD826B	11-016R	US219 - RD END S OF OAKLAND W US219	0.15
		MAINLINE ROUTE TOTAL	0.00
		NON-MAINLINE ROUTE TOTAL	0.15
MD826C	11-016S	US0219 N OF CD0094 MONTE VISTA RD - RD END S OF SPUR TO US 219	0.16
MD826C	11-016R	MD826C TO US219	0.01
		MAINLINE ROUTE TOTAL	0.16
		NON-MAINLINE ROUTE TOTAL	0.01

AS OF JULY 1973

ROUTE NUMBER SEQUENCE

PAGE 186

ROUTE NUMBER	CONTROL SECTION	DESCRIPTION OF CONTROL SECTION	MILEAGE
MD826D	11-016S	US0219 N OF CD 100 JASPER RILEY RD - RD END N OF US0219 SBL	0.05
		MAINLINE ROUTE TOTAL	0.05
		NON-MAINLINE ROUTE TOTAL	0.00
MD826E	11-009S	US0219 S OF CD 46 COVE RD - RD END N OF US0219 SBL	0.47
		MAINLINE ROUTE TOTAL	0.47
		NON-MAINLINE ROUTE TOTAL	0.00
MD826G	11-010S	RD END S OF SPUR TO US0219 SBL - RD END N OF SPUR TO US0219	0.22
MD826G	11-010R	MD826G TO US219	0.01
		MAINLINE ROUTE TOTAL	0.22
		NON-MAINLINE ROUTE TOTAL	0.01
MD826H	11-009S	US0040 AT KEYSERS RIDGE - RD END S OF US 40	0.10
		MAINLINE ROUTE TOTAL	0.10
		NON-MAINLINE ROUTE TOTAL	0.00
MD826J	11-009S	RD END W OF SPUR TO US0219 - RD END E OF SPUR TO US 219	0.64
MD826J	11-009R	MD826J TO US219	0.02
		MAINLINE ROUTE TOTAL	0.64
		NON-MAINLINE ROUTE TOTAL	0.02
MD826K	11-009S	RD END W OF SPUR TO US 219 - RD END E OF SPUR TO US 219	0.28
MD826K	11-009R	MD826K TO US219	0.02
		MAINLINE ROUTE TOTAL	0.28
		NON-MAINLINE ROUTE TOTAL	0.02
MD826L	11-009S	RD END W OF SPUR TO US 219 - RD END E OF SPUR TO US 219	0.15
MD826L	11-009R	US219 TO MD826L	0.04
		MAINLINE ROUTE TOTAL	0.15
		NON-MAINLINE ROUTE TOTAL	0.04

AS OF JULY 1973

ROUTE NUMBER SEQUENCE

PAGE 187

ROUTE NUMBER	CONTROL SECTION	DESCRIPTION OF CONTROL SECTION	MILEAGE
MD826M	11-009S	US 219 - END SPC MAINT AT RABBIT HOLLOW ROAD	0.51
		MAINLINE ROUTE TOTAL	0.51
		NON-MAINLINE ROUTE TOTAL	0.00
MD826N	11-009S	RD END S OF CO 46 COLLIER RD - RD END N OF CO 46	0.35
		MAINLINE ROUTE TOTAL	0.35
		NON-MAINLINE ROUTE TOTAL	0.00
MD826P	11-053S	US0219 - US0219	0.13
		MAINLINE ROUTE TOTAL	0.13
		NON-MAINLINE ROUTE TOTAL	0.00
MD827A	11-001S	MD0039 HUTTON OAKLAND RD - RD END S OF MD 39	0.11
		MAINLINE ROUTE TOTAL	0.11
		NON-MAINLINE ROUTE TOTAL	0.00
MD827C	11-001S	RD END S OF SPUR TO MD 39 - RD END N OF SPUR TO MD 39	0.05
MD827C	11-001R	MD827C TO MD39	0.01
		MAINLINE ROUTE TOTAL	0.05
		NON-MAINLINE ROUTE TOTAL	0.01
MD828	11-024S	ROAD END - MD42 WEST OF FRIENDSVILLE	0.93
MD828	11-024R	MD42 TO MD828	0.02
		MAINLINE ROUTE TOTAL	0.93
		NON-MAINLINE ROUTE TOTAL	0.02
MD830A	01-019S	ROAD END N OF MCCOOLE /E SIDE OF US220/ - US220	0.10
		MAINLINE ROUTE TOTAL	0.10
		NON-MAINLINE ROUTE TOTAL	0.00
MD830B	01-019S	US220 - ROAD END SOUTH OF RAWLINGS	0.10
		MAINLINE ROUTE TOTAL	0.10
		NON-MAINLINE ROUTE TOTAL	0.00

AS OF JULY 1973

ROUTE NUMBER SEQUENCE

PAGE 188

ROUTE NUMBER	CONTROL SECTION	DESCRIPTION OF CONTROL SECTION	MILEAGE
MD831A	01-044S	US40 AT NARROWS - MD36	0.48
MD831A	01-044R	MD831 TO ROAD END	0.04
		MAINLINE ROUTE TOTAL	0.48
		NON-MAINLINE ROUTE TOTAL	0.04
MD831B	01-044S	RD END S OF CO 421 MAIN AVE - RD END N OF CO 422 COWDEN AVE	0.48
MD831B	01-044R	MD36 TO MD831B	0.02
		MAINLINE ROUTE TOTAL	0.48
		NON-MAINLINE ROUTE TOTAL	0.02
MD831C	01-044S	MD36 - MD36 AT CORRIGANVILLE	0.90
MD831C	01-044R	MD831C TO ROAD END	0.07
		MAINLINE ROUTE TOTAL	0.90
		NON-MAINLINE ROUTE TOTAL	0.07
MD831D	01-052S	MD36 - MD36/E OF MD47 & N OF MD36/	0.37
		MAINLINE ROUTE TOTAL	0.37
		NON-MAINLINE ROUTE TOTAL	0.00
MD831E	01-052S	RD END E OF SPUR TO MD 36 - ROAD END/E OF MD47 ON N SIDE MD36/	0.30
MD831E	01-052R	SPUR TO MD36	0.03
		MAINLINE ROUTE TOTAL	0.30
		NON-MAINLINE ROUTE TOTAL	0.03
MD831F	01-052S	ROAD END AT BARRELVILLE - MD47	0.04
		MAINLINE ROUTE TOTAL	0.04
		NON-MAINLINE ROUTE TOTAL	0.00
MD831G	01-077R	MD0936 RD END N OF US 48	0.12
		MAINLINE ROUTE TOTAL	0.00
		NON-MAINLINE ROUTE TOTAL	0.12

AS OF JULY 1973

ROUTE NUMBER SEQUENCE

PAGE 189

ROUTE NUMBER	CONTROL SECTION	DESCRIPTION OF CONTROL SECTION	MILEAGE
MD832	00-000X	UNASSIGNED ROUTE NUMBER	0.00
		MAINLINE ROUTE TOTAL	0.00
		NON-MAINLINE ROUTE TOTAL	0.00
MD833	06-034S	MD30 IN HAMPSTEAD - MD88	0.84
		MAINLINE ROUTE TOTAL	0.84
		NON-MAINLINE ROUTE TOTAL	0.00
MD834	00-000X	UNASSIGNED ROUTE NUMBER	0.00
		MAINLINE ROUTE TOTAL	0.00
		NON-MAINLINE ROUTE TOTAL	0.00
MD835	17-052R	MD18C - SEWARD MARINA RD CO185	0.50
		MAINLINE ROUTE TOTAL	0.00
		NON-MAINLINE ROUTE TOTAL	0.50
MD836A	17-046S	MD0213 - MD0213NORTH OF CENTREVILLE	0.17
		MAINLINE ROUTE TOTAL	0.17
		NON-MAINLINE ROUTE TOTAL	0.00
MD837	17-050S	MD300 - MD 313 IN SUDLERSVILLE	0.12
		MAINLINE ROUTE TOTAL	0.12
		NON-MAINLINE ROUTE TOTAL	0.00
MD838	17-051S	CO0156 BACK - CO0156 WYE ISLAND RD AHEAD	0.13
		MAINLINE ROUTE TOTAL	0.13
		NON-MAINLINE ROUTE TOTAL	0.00
MD839	20-034R	MD565 AT N LIMITS OF EASTON - RD END	0.22
		MAINLINE ROUTE TOTAL	0.00
		NON-MAINLINE ROUTE TOTAL	0.22

AS OF JULY 1973

ROUTE NUMBER SEQUENCE

PAGE 190

ROUTE NUMBER	CONTROL SECTION	DESCRIPTION OF CONTROL SECTION	MILEAGE
MDR40A	20-022S MD0033	RD END E OF CD 84 NEW RD	0.26
		MAINLINE ROUTE TOTAL	0.26
		NON-MAINLINE ROUTE TOTAL	0.00
MDR40B	20-022S CD0083 LA	MACKS LA AT MC DANIEL - RD END E OF MACKS	0.09
		MAINLINE ROUTE TOTAL	0.09
		NON-MAINLINE ROUTE TOTAL	0.00
MDR40C	20-022S MD33	MD33 AT SHERWOOD	0.44
		MAINLINE ROUTE TOTAL	0.44
		NON-MAINLINE ROUTE TOTAL	0.00
MDR41	20-025S CD0148	MAY PORT RD BEG SHA MAINT - MD0579	0.17
		MAINLINE ROUTE TOTAL	0.17
		NON-MAINLINE ROUTE TOTAL	0.00
MDR42	20-030S MD331	ROAD END AT CHOPTANK RIVER	0.09
		MAINLINE ROUTE TOTAL	0.09
		NON-MAINLINE ROUTE TOTAL	0.00
MDR43	21-034S	RD END N OF I-81 - S LIMITS OF WILLIAMSPORT	0.23
		MAINLINE ROUTE TOTAL	0.23
		NON-MAINLINE ROUTE TOTAL	0.00
MDR43A	21-046S	RD END @ N LIMITS OF WILLIAMSPORT - ROAD END S OF WM RR	0.71
MDR43A	21-046R	MDR43A TO MD63	0.16
		MAINLINE ROUTE TOTAL	0.71
		NON-MAINLINE ROUTE TOTAL	0.16
MDR43B	21-046S	RD END N SIDE OF WM R R - RD END S OF I-70	1.12
		MAINLINE ROUTE TOTAL	1.12
		NON-MAINLINE ROUTE TOTAL	0.00

ROUTE NUMBER	CONTROL SECTION	DESCRIPTION OF CONTROL SECTION	MILEAGE
MD843C	21-046S	RD END @ HUYETTS CROSSROAD - RD END N OF US40	0.62
MD843C	21-046R	MD843C TO MD63	0.04
		MAINLINE ROUTE TOTAL	0.62
		NON-MAINLINE ROUTE TOTAL	0.04
MD843D	21-034S	MD63 - ROAD END SOUTH OF I-81	0.16
		MAINLINE ROUTE TOTAL	0.16
		NON-MAINLINE ROUTE TOTAL	0.00
MD843E	21-127R	MD843B - RD END S OF I-70	0.31
		MAINLINE ROUTE TOTAL	0.00
		NON-MAINLINE ROUTE TOTAL	0.31
MD843F	21-127R	RD END - MD63-RD END/N OF I-70	0.36
		MAINLINE ROUTE TOTAL	0.00
		NON-MAINLINE ROUTE TOTAL	0.36
MD844	21-043S	MD66 AT CAVETOWN - ROAD END E OF WOLFVILLE RD	1.12
		MAINLINE ROUTE TOTAL	1.12
		NON-MAINLINE ROUTE TOTAL	0.00
MD845A	21-027S	MD34 - MD34 AT KEDYSVILLE & SPUR - ROAD END	1.25
MD845A	21-027R	MD843A TO ROAD END	0.10
		MAINLINE ROUTE TOTAL	1.25
		NON-MAINLINE ROUTE TOTAL	0.10
MD845B	21-027S	MD0034 E OF SHARPSBURG - RD END SE OF MD 34	0.13
		MAINLINE ROUTE TOTAL	0.13
		NON-MAINLINE ROUTE TOTAL	0.00
MD846A	21-047S	MD805A AT LEITERSBURG - MD418 EAST OF LEITERSBURG	0.29
		MAINLINE ROUTE TOTAL	0.29
		NON-MAINLINE ROUTE TOTAL	0.00

AS OF JULY 1973

ROUTE NUMBER SEQUENCE

PAGE 192

ROUTE NUMBER	CONTROL SECTION	DESCRIPTION OF CONTROL SECTION	MILEAGE
MD846B	21-047S	RD END S OF SPUR TO MD0418 - RD END N OF SPUR TO MD418	0.10
MD846B	21-047R	MD0846B TO MD418	0.04
		MAINLINE ROUTE TOTAL	0.10
		NON-MAINLINE ROUTE TOTAL	0.04
MD846C	21-064S	MD418 @ RINGGOLD - CEMETERY LANE	0.40
		MAINLINE ROUTE TOTAL	0.40
		NON-MAINLINE ROUTE TOTAL	0.00
MD847A	21-036S	S OF MD846C @ RINGGOLD - MD64 NEAR PENNA LINE	0.73
		MAINLINE ROUTE TOTAL	0.73
		NON-MAINLINE ROUTE TOTAL	0.00
MD847B	21-036S	MD64 S OF RINGGOLD - MD418 AT RINGGOLD	0.56
		MAINLINE ROUTE TOTAL	0.56
		NON-MAINLINE ROUTE TOTAL	0.00
MD847C	21-036S	MD64 S OF RINGGOLD - MD64	0.45
		MAINLINE ROUTE TOTAL	0.45
		NON-MAINLINE ROUTE TOTAL	0.00
MD847D	21-036S	CO0243 WELTY CHURCH RD N OF SMITHSBURG - RD END N OF CO 243	0.14
		MAINLINE ROUTE TOTAL	0.14
		NON-MAINLINE ROUTE TOTAL	0.00
MD847E	21-036S	MD64 N OF SMITHSBURG - MD64	0.27
		MAINLINE ROUTE TOTAL	0.27
		NON-MAINLINE ROUTE TOTAL	0.00
MD848	21-056S	RD/END N OF I-70 - MD632	0.14
		MAINLINE ROUTE TOTAL	0.14
		NON-MAINLINE ROUTE TOTAL	0.00

ROUTE NUMBER	CONTROL SECTION	DESCRIPTION OF CONTROL SECTION	MILEAGE
MDR49	06-041S	MDR52G/OLD MD31/AT MEXICO - MD482	0.37
		MAINLINE ROUTE TOTAL	0.37
		NON-MAINLINE ROUTE TOTAL	0.00
MDR50	03-139S	RD END W OF MD0026 LIBERTY RD - MD0026 LIBERTY RD	0.20
		MAINLINE ROUTE TOTAL	0.20
		NON-MAINLINE ROUTE TOTAL	0.00
MDR50A	06-001S	MD26 - MD26/W OF LIBERTY RESERVOIR & S OF MD26	0.13
		MAINLINE ROUTE TOTAL	0.13
		NON-MAINLINE ROUTE TOTAL	0.00
MDR50B	06-001S	RD/END S OF MD26 & E OF MD32 - MONROE AVE	1.11
		MAINLINE ROUTE TOTAL	1.11
		NON-MAINLINE ROUTE TOTAL	0.00
MDR50C	06-003S	RD END W OF CD0348 - ROAD END/S OF MD26 & W OF MD27/	0.78
		MAINLINE ROUTE TOTAL	0.78
		NON-MAINLINE ROUTE TOTAL	0.00
MDR50D	10-090S	RD END S OF MD0026 - FRED/CARR CO/L	0.11
MDR50D	06-003S	FRED/CARR CO/L - RD END E OF MD0026	0.29
		MAINLINE ROUTE TOTAL	0.40
		NON-MAINLINE ROUTE TOTAL	0.00
MDR50E	06-002S	RD/END S OF MD26 & E OF MD27 - MD26	0.78
		MAINLINE ROUTE TOTAL	0.78
		NON-MAINLINE ROUTE TOTAL	0.00
MDR50F	06-079S	MD26 - MD26/S OF MD26 AT FREEDOM/	0.62
		MAINLINE ROUTE TOTAL	0.62
		NON-MAINLINE ROUTE TOTAL	0.00

AS OF JULY 1973

ROUTE NUMBER SEQUENCE

PAGE 194

ROUTE NUMBER	CONTROL SECTION	DESCRIPTION OF CONTROL SECTION	MILEAGE
MDR50G	06-079S	ROAD END E OF WHITE ROCK RD - ROAD END W OF WHITEROCK RD/N OF MD26	1.03
		MAINLINE ROUTE TOTAL	1.03
		NON-MAINLINE ROUTE TOTAL	0.00
MDR50H	06-079S	FRETER RD WEST OF MD97 - ROAD END EAST OF MD97	1.68
		MAINLINE ROUTE TOTAL	1.68
		NON-MAINLINE ROUTE TOTAL	0.00
MDR50I	06-079S	RD END W OF SPUR TO MD 26 - RD END W OF ARTHUR SHIPLEY RD	0.27
MDR50I	06-079R	SPUR TO MD 26	0.01
		MAINLINE ROUTE TOTAL	0.27
		NON-MAINLINE ROUTE TOTAL	0.01
MDR50J	06-079S	ROAD END WEST OF SALEM BOTTOM ROAD - ROAD END EAST OF SALEM BOTTOM ROAD	1.22
MDR50J	06-079R	MDR50J TO MD26	0.02
		MAINLINE ROUTE TOTAL	1.22
		NON-MAINLINE ROUTE TOTAL	0.02
MDR50K	10-012S	MD0355 - MD0026	0.30
		MAINLINE ROUTE TOTAL	0.30
		NON-MAINLINE ROUTE TOTAL	0.00
MDR51	13-024S	MD32 - HD & CL COUNTY LINE	0.42
MDR51	06-075S	HD & CL COUNTY LINE - MD 32 NORTH OF SYKESVILLE	1.38
		MAINLINE ROUTE TOTAL	1.80
		NON-MAINLINE ROUTE TOTAL	0.00
MDR51A	06-025S	ROAD END /W OF MD 32 & S OF MD 26/ - MD32	0.05
		MAINLINE ROUTE TOTAL	0.05
		NON-MAINLINE ROUTE TOTAL	0.00

ROUTE NUMBER	CONTROL SECTION	DESCRIPTION OF CONTROL SECTION	MILEAGE
MD851B	06-025S	RD END S OF CO0429 CHURCH ST - ROAD END @ SPRINGFIELD HOSPITAL	0.06
		MAINLINE ROUTE TOTAL	0.06
		NON-MAINLINE ROUTE TOTAL	0.00
MD851C	06-025S	CO0465 AT MD 851 - RD END S OF CO0448 IN SYKESVILL	0.20
		MAINLINE ROUTE TOTAL	0.20
		NON-MAINLINE ROUTE TOTAL	0.00
MD851D	13-024S	OLD SECTION MD32 NORTH OF US40 - ROAD END N OF US40 / E OF MD32/	0.15
		MAINLINE ROUTE TOTAL	0.15
		NON-MAINLINE ROUTE TOTAL	0.00
MD851E	13-025S	MD144 @ WEST FRIENDSHIP - ROAD END	0.17
		MAINLINE ROUTE TOTAL	0.17
		NON-MAINLINE ROUTE TOTAL	0.00
MD851F	13-024S	MD0032 - RD END E OF MD0032	0.16
		MAINLINE ROUTE TOTAL	0.16
		NON-MAINLINE ROUTE TOTAL	0.00
MD851G	13-024S	MD 851 @ AT SLACKS CORNER - END SRC MAINT	0.23
		MAINLINE ROUTE TOTAL	0.23
		NON-MAINLINE ROUTE TOTAL	0.00
MD851H	13-024S	RD END E OF MD0032 - MD0032	0.21
MD851H	13-024R	MD0851H TO MD0032	0.02
		MAINLINE ROUTE TOTAL	0.21
		NON-MAINLINE ROUTE TOTAL	0.02
MD851J	13-024S	RD END S OF MD0099 - RD END N OF MD0099	0.23
		MAINLINE ROUTE TOTAL	0.23
		NON-MAINLINE ROUTE TOTAL	0.00

ROUTE NUMBER	CONTROL SECTION	DESCRIPTION OF CONTROL SECTION	MILEAGE
MDR52	06-013S	MD31 EAST OF NEW WINDSOR - MD31 AT AVONDALE	3.78
MDR52	06-013R	SPURS AT MD852	0.33
		MAINLINE ROUTE TOTAL	3.78
		NON-MAINLINE ROUTE TOTAL	0.33
MDR52A	06-023S	SPUR TO MD 27 - RD END W SIDE OF MD 27	0.08
MDR52A	06-023R	SPUR TO MD 27	0.01
		MAINLINE ROUTE TOTAL	0.08
		NON-MAINLINE ROUTE TOTAL	0.01
MDR52B	06-023S	RD END S OF SPUR TO MD 27 - RD END N OF THE SPUR TO MD 27	0.08
MDR52B	06-023R	SPUR TO MD 27	0.01
		MAINLINE ROUTE TOTAL	0.08
		NON-MAINLINE ROUTE TOTAL	0.01
MDR52C	06-023S	RD END S OF SPUR TO MD 27 - RD END N OF SPUR TO MD 27	0.51
MDR52C	06-023R	3 CONNECTION SPURS TO MD 27	0.06
		MAINLINE ROUTE TOTAL	0.51
		NON-MAINLINE ROUTE TOTAL	0.06
MDR52D	06-023S	MD27 - MD30 IN MANCHESTER	0.50
		MAINLINE ROUTE TOTAL	0.50
		NON-MAINLINE ROUTE TOTAL	0.00
MDR52E	06-076S	MD27 - MD27 /E SIDE OF MD27 AND N OF MEXICO/	0.31
		MAINLINE ROUTE TOTAL	0.31
		NON-MAINLINE ROUTE TOTAL	0.00
MDR52F	06-076S	RD END S OF SPUR TO MD 27 - RD END N OF SPUR TO MD 27	0.20
MDR52F	06-076R	SPUR TO MD 27	0.03
		MAINLINE ROUTE TOTAL	0.20
		NON-MAINLINE ROUTE TOTAL	0.03

ROUTE NUMBER	CONTROL SECTION	DESCRIPTION OF CONTROL SECTION	MILEAGE
MD852G	06-076S	MD27 NEAR CRANBERRY STATION - MD27 N OF MEXICO	2.71
		MAINLINE ROUTE TOTAL	2.71
		NON-MAINLINE ROUTE TOTAL	0.00
MD852H	06-076S	RD END NW OF CD0304 CRANBERRY RD - MD852G/OLD MD31/AT CRANBERRY STATION	0.24
		MAINLINE ROUTE TOTAL	0.24
		NON-MAINLINE ROUTE TOTAL	0.00
MD852I	06-076S	HAHN ROAD NORTHEAST OF WESTMINSTER - RD END NE OF CD0295 HAHN RD	0.09
		MAINLINE ROUTE TOTAL	0.09
		NON-MAINLINE ROUTE TOTAL	0.00
MD852J	06-085R	MD27 RD END W OF MD27 S OF MEXICO	0.47
		MAINLINE ROUTE TOTAL	0.00
		NON-MAINLINE ROUTE TOTAL	0.47
MD852K	06-013S	STONE CHAPEL RD - MD32 IN WESTMINSTER	2.40
		MAINLINE ROUTE TOTAL	2.40
		NON-MAINLINE ROUTE TOTAL	0.00
MD853A	06-026S	RD END S OF SPUR TO MD0194 SBL - ROAD END/W OF MD194 & S OF PENNA LINE/	0.12
		MAINLINE ROUTE TOTAL	0.12
		NON-MAINLINE ROUTE TOTAL	0.00
MD853B	06-026S	RD END S OF SPUR TO MD0194 NBL - ROAD END/E OF MD194 & N OF STONE ROAD/	0.24
		MAINLINE ROUTE TOTAL	0.24
		NON-MAINLINE ROUTE TOTAL	0.00
MD853C	06-026S	RD/END E SIDE OF MD194 - STONE RD	0.09
		MAINLINE ROUTE TOTAL	0.09
		NON-MAINLINE ROUTE TOTAL	0.00

AS OF JULY 1973

ROUTE NUMBER SEQUENCE

PAGE 198

ROUTE NUMBER	CONTROL SECTION	DESCRIPTION OF CONTROL SECTION	MILEAGE
MD853D	06-026S	RD END S OF SPUR TO MD0194 NBL - RD END/E OF MD194 & S OF KUMP STA RD/	0.36
		MAINLINE ROUTE TOTAL	0.36
		NON-MAINLINE ROUTE TOTAL	0.00
MD853E	06-026S	RD/END E OF MD194 & N OF TANEYTOWN - BROWN RD	0.75
		MAINLINE ROUTE TOTAL	0.75
		NON-MAINLINE ROUTE TOTAL	0.00
MD854A	06-051S	BUSHEY ROAD - ROAD END NORTH OF BEAR BRANCH RD	2.69
		MAINLINE ROUTE TOTAL	2.69
		NON-MAINLINE ROUTE TOTAL	0.00
MD854B	06-051S	MULLER ROAD - MD32 AT FENBY	3.96
		MAINLINE ROUTE TOTAL	3.96
		NON-MAINLINE ROUTE TOTAL	0.00
MD855	14-002S	MD213 - MD213 NORTHEAST OF KENNEDYVILLE	0.06
		MAINLINE ROUTE TOTAL	0.06
		NON-MAINLINE ROUTE TOTAL	0.00
MD855A	14-003S	MD0213 S OF HASSENGERS CORNER - RD END N OF MD 213	0.07
		MAINLINE ROUTE TOTAL	0.07
		NON-MAINLINE ROUTE TOTAL	0.00
MD856	14-029S	MD298 - MD298 AT LYNCH	0.10
		MAINLINE ROUTE TOTAL	0.10
		NON-MAINLINE ROUTE TOTAL	0.00
MD857	14-044S	MD566 - MD566 @ STILLPOND	0.39
		MAINLINE ROUTE TOTAL	0.39
		NON-MAINLINE ROUTE TOTAL	0.00

ROUTE NUMBER	CONTROL SECTION	DESCRIPTION OF CONTROL SECTION	MILEAGE
MD858A	21-041S	RD END SW OF US 40 AL - US0040AL S OF BRONSBORO	0.07
		MAINLINE ROUTE TOTAL	0.07
		NON-MAINLINE ROUTE TOTAL	0.00
MD858B	21-041S	MD0067 S OF BRONSBORO - RD END NW OF MD 67	0.25
		MAINLINE ROUTE TOTAL	0.25
		NON-MAINLINE ROUTE TOTAL	0.00
MD858C	21-041S	ROAD END S OF KING RD - ROAD END N OF NETZ RD	1.06
		MAINLINE ROUTE TOTAL	1.06
		NON-MAINLINE ROUTE TOTAL	0.00
MD858D	21-041S	MD67 N OF MARBLE QUARRY RD - MD67 AT RENO MONU RD	1.11
		MAINLINE ROUTE TOTAL	1.11
		NON-MAINLINE ROUTE TOTAL	0.00
MD858E	21-041S	ROAD END SOUTH OF LOCUST GROVE - ROAD END NORTH OF PARK HALL ROAD	1.12
		MAINLINE ROUTE TOTAL	1.12
		NON-MAINLINE ROUTE TOTAL	0.00
MD858F	21-041S	MD67 - MD67 S OF LOCUST GROVE	1.02
MD858F	21-041R	MD67 TO MD858F	0.08
		MAINLINE ROUTE TOTAL	1.02
		NON-MAINLINE ROUTE TOTAL	0.08
MD858G	21-041S	MD0067 S OF ROHRERSVILLE - RD END N OF TREGO RD CO 594	0.58
		MAINLINE ROUTE TOTAL	0.58
		NON-MAINLINE ROUTE TOTAL	0.00
MD858H	21-041S	MD67 AT GAPLAND - MD67 N OF GAPLAND & SPUR-RD END	0.65
MD858H	21-041R	MD858H TO ROAD END	0.09
		MAINLINE ROUTE TOTAL	0.65
		NON-MAINLINE ROUTE TOTAL	0.09

ROUTE NUMBER	CONTROL SECTION	DESCRIPTION OF CONTROL SECTION	MILEAGE
MD858I	21-041S	RD END N OF US340 - SPUR A	0.17
MD858I	21-084S	SPUR A - RD END N OF SPUR TO MD67	1.66
		MAINLINE ROUTE TOTAL	1.83
		NON-MAINLINE ROUTE TOTAL	0.00
MD858J	21-084S	MD0067 - RD END AT BARR N OF SPUR TO MD67	1.15
MD858J	21-084R	SPUR TO MD0067	0.03
		MAINLINE ROUTE TOTAL	1.15
		NON-MAINLINE ROUTE TOTAL	0.03
MD859B	14-039S	MD291 - MD291 @ MORGNEC WITH SPUR TO ROAD END	0.60
MD859B	14-039R	SPURS AT MD859R	0.41
		MAINLINE ROUTE TOTAL	0.60
		NON-MAINLINE ROUTE TOTAL	0.41
MD859C	14-039S	MD213 - MD291 @ CHESTERTOWN	0.30
		MAINLINE ROUTE TOTAL	0.30
		NON-MAINLINE ROUTE TOTAL	0.00
MD860	18-018S	MD235 SOUTHEAST OF LEXINGTON PARK - MD235	1.36
MD860	18-018R	SOUTHEAST OF LEXINGTON PARK SPURS AT MD860	0.19
		MAINLINE ROUTE TOTAL	1.36
		NON-MAINLINE ROUTE TOTAL	0.19
MD861A	18-035S	MD249 - MD249/WEST SIDE MD249 & SOUTH OF MD244	0.28
MD861A	18-035R	MD861A TO ROAD END	0.06
		MAINLINE ROUTE TOTAL	0.28
		NON-MAINLINE ROUTE TOTAL	0.06
MD861B	18-035S	MD249 - MD249/WEST SIDE MD249 AT TALL TIMBERS/	0.51

ROUTE NUMBER	CONTROL SECTION	DESCRIPTION OF CONTROL SECTION	MILEAGE
MD861B	18-035R	MD861B TO ROAD END	0.07
		MAINLINE ROUTE TOTAL	0.51
		NON-MAINLINE ROUTE TOTAL	0.07
MD861C	18-035S	MD249 - MD249/E SIDE MD249 S OF TALL TIMBERS/	0.35
		MAINLINE ROUTE TOTAL	0.35
		NON-MAINLINE ROUTE TOTAL	0.00
MD861D	18-035S	RD END S OF CD0316 - RD END N OF CD0316	0.24
MD861D	18-035R	CONNECTOR TO MD0249	0.04
		MAINLINE ROUTE TOTAL	0.24
		NON-MAINLINE ROUTE TOTAL	0.04
MD862A	15-162S	MD355 @ CLARKSBURG - MD121	0.18
		MAINLINE ROUTE TOTAL	0.18
		NON-MAINLINE ROUTE TOTAL	0.00
MD862B	15-162S	RD END E OF MD 121 AT CLARKSBURG - MD0355 AT CLARKSBURG	0.21
		MAINLINE ROUTE TOTAL	0.21
		NON-MAINLINE ROUTE TOTAL	0.00
MD863	18-007S	BAUER RD - RD END/W OF MD5 SE OF ST MARYS CITY/	0.06
		MAINLINE ROUTE TOTAL	0.06
		NON-MAINLINE ROUTE TOTAL	0.00
MD863A	18-060R	MD5-MD5 N OF NEW MARKET/E SIDE OF MD5	0.17
		MAINLINE ROUTE TOTAL	0.00
		NON-MAINLINE ROUTE TOTAL	0.17
MD863B	18-007S	MD0005 N OF RIDGE - RD END S OF WHITAKER RD CD 383	0.36
		MAINLINE ROUTE TOTAL	0.36
		NON-MAINLINE ROUTE TOTAL	0.00

AS OF JULY 1973

ROUTE NUMBER SEQUENCE

PAGE 202

ROUTE NUMBER	CONTROL SECTION	DESCRIPTION OF CONTROL SECTION	MILEAGE
MD864	14-061S	MD292 - MD292 SOUTH OF BETTERTON	0.11
		MAINLINE ROUTE TOTAL	0.11
		NON-MAINLINE ROUTE TOTAL	0.00
MD865A	08-027S	MD224 SW OF MARBURY - MD224 NE OF MARBURY	0.77
MD865A	08-027R	MD865A TO MD224	0.02
		MAINLINE ROUTE TOTAL	0.77
		NON-MAINLINE ROUTE TOTAL	0.02
MD865B	08-027S	RD S OF SPUR TO MD 224 - MD0224 N OF BULLOCK NECK RD	0.15
		MAINLINE ROUTE TOTAL	0.15
		NON-MAINLINE ROUTE TOTAL	0.00
MD865C	08-027S	RD END S OF MD 224 - MD0224 N OF SWEDEN POINT RD	0.06
		MAINLINE ROUTE TOTAL	0.06
		NON-MAINLINE ROUTE TOTAL	0.00
MD865D	08-027S	RD END S OF SPUR TO MD 224 - RD END N OF SPUR TO MD 224	0.19
MD865D	08-027R	MD 865D TO MD 224	0.03
		MAINLINE ROUTE TOTAL	0.19
		NON-MAINLINE ROUTE TOTAL	0.03
MD866	08-009S	RD END S OF MD 0224 - RD END N OF MD0224	0.10
		MAINLINE ROUTE TOTAL	0.10
		NON-MAINLINE ROUTE TOTAL	0.00
MD867A	08-031S	MD228 - MD228 WEST OF BERRY	0.67
		MAINLINE ROUTE TOTAL	0.67
		NON-MAINLINE ROUTE TOTAL	0.00
MD867B	08-031S	RD END E OF C00056 HAMILTON RD - C00056 HAMILTON RD	0.09
		MAINLINE ROUTE TOTAL	0.09
		NON-MAINLINE ROUTE TOTAL	0.00

AS OF JULY 1973

ROUTE NUMBER SEQUENCE

PAGE 203

ROUTE NUMBER	CONTROL SECTION	DESCRIPTION OF CONTROL SECTION	MILEAGE
MD868A	08-0385	US301 - MD234 @ ALLENS FRESH	0.33
		MAINLINE ROUTE TOTAL	0.33
		NON-MAINLINE ROUTE TOTAL	0.00
MD868B	08-0385	MD234 E OF ALLENS FRESH RUN - MD234 SE OF NEWPORT	2.23
		MAINLINE ROUTE TOTAL	2.23
		NON-MAINLINE ROUTE TOTAL	0.00
MD868C	08-0385	MD234 - ROAD END WEST OF WICOMICO	0.46
		MAINLINE ROUTE TOTAL	0.46
		NON-MAINLINE ROUTE TOTAL	0.00
MD868D	08-0385	MD234 - ROAD END EAST OF WICOMICO	1.10
MD868D	08-038R	MD868D WESTERLY TO ROAD END	0.19
		MAINLINE ROUTE TOTAL	1.10
		NON-MAINLINE ROUTE TOTAL	0.19
MD868E	18-0155	MD234 - ROAD END/S SIDE MD234 E OF BRENT DAVIS	0.17
		MAINLINE ROUTE TOTAL	0.17
		NON-MAINLINE ROUTE TOTAL	0.00
MD868F	18-0215	ROAD END WEST OF MD238 @ CHAPTICO - MD234	0.57
		MAINLINE ROUTE TOTAL	0.57
		NON-MAINLINE ROUTE TOTAL	0.00
MD868G	18-0155	MD0236 - RD END E OF MD0236	0.07
		MAINLINE ROUTE TOTAL	0.07
		NON-MAINLINE ROUTE TOTAL	0.00
MD868H	18-0155	RD END N OF SPUR TO MD0234 - RD END S OF SPUR TO MD0234	0.40
MD868H	18-015R	CONNECTOR TO MD0234	0.07
		MAINLINE ROUTE TOTAL	0.40
		NON-MAINLINE ROUTE TOTAL	0.07

AS OF JULY 1973

ROUTE NUMBER SEQUENCE

PAGE 204

ROUTE NUMBER	CONTROL SECTION	DESCRIPTION OF CONTROL SECTION	MILEAGE
MDR68J	18-015S	RD END S OF SPUR TO MD0234 - RD END N OF SPUR TO MD0234	0.23
MDR68J	18-015R	CONNECTOR TO MD0234	0.03
		MAINLINE ROUTE TOTAL	0.23
		NON-MAINLINE ROUTE TOTAL	0.03
MDR68K	18-015S	MD0234 - RD END W OF MD0234	0.25
		MAINLINE ROUTE TOTAL	0.25
		NON-MAINLINE ROUTE TOTAL	0.00
MDR69	08-003S	MD0488 - RD END S OF MD0488	0.04
		MAINLINE ROUTE TOTAL	0.04
		NON-MAINLINE ROUTE TOTAL	0.00
MDR69A	08-023S	RD/END THRU WELCOME EASTERLY - MD6	0.54
		MAINLINE ROUTE TOTAL	0.54
		NON-MAINLINE ROUTE TOTAL	0.00
MDR69D	08-023S	MD6 - MD6 AT HILLTOP	0.76
		MAINLINE ROUTE TOTAL	0.76
		NON-MAINLINE ROUTE TOTAL	0.00
MDR70	10-089S	MD383 NORTHWEST OF JEFFERSON - ROAD END AT CATOCTIN CREEK	0.32
		MAINLINE ROUTE TOTAL	0.32
		NON-MAINLINE ROUTE TOTAL	0.00
MDR71A	10-034S	RD END W OF CD0209 JEFFERSON ST - MD0017 IN MIDDLETOWN	0.17
		MAINLINE ROUTE TOTAL	0.17
		NON-MAINLINE ROUTE TOTAL	0.00
MDR71E	10-035S	CD0277 - MD0017 N OF US 340	0.41
		MAINLINE ROUTE TOTAL	0.41
		NON-MAINLINE ROUTE TOTAL	0.00

AS OF JULY 1973

ROUTE NUMBER SEQUENCE

PAGE 205

ROUTE NUMBER	CONTROL SECTION	DESCRIPTION OF CONTROL SECTION	MILEAGE
MDR71F	10-035S	RD END SE OF MD 180 - RD END NW OF MD 180	0.17
		MAINLINE ROUTE TOTAL	0.17
		NON-MAINLINE ROUTE TOTAL	0.00
MDR71G	10-036S	MD79 IN ROSEMONT - MD17	0.95
		MAINLINE ROUTE TOTAL	0.95
		NON-MAINLINE ROUTE TOTAL	0.00
MDR72	10-110R	MD0180 TO END SRC MAINT	0.33
		MAINLINE ROUTE TOTAL	0.00
		NON-MAINLINE ROUTE TOTAL	0.33
MDR72A	10-110R	ST MARKS RD EASTERLY TO END SRC MAINT	0.33
		MAINLINE ROUTE TOTAL	0.00
		NON-MAINLINE ROUTE TOTAL	0.33
MDR72B	10-110R	CD0274 CATHOLIC RD TO END SRC MAINT	0.54
		MAINLINE ROUTE TOTAL	0.00
		NON-MAINLINE ROUTE TOTAL	0.54
MDR72C	10-110R	MOUNTAIN RD TO RD END	0.27
		MAINLINE ROUTE TOTAL	0.00
		NON-MAINLINE ROUTE TOTAL	0.27
MDR73	10-099R	US0015RU TO RD END	0.36
		MAINLINE ROUTE TOTAL	0.00
		NON-MAINLINE ROUTE TOTAL	0.36
MDR74	10-046S	MD75 - MD75/WEST SIDE OF MD75 N OF NEW LONDON/	0.55
		MAINLINE ROUTE TOTAL	0.55
		NON-MAINLINE ROUTE TOTAL	0.00

AS OF JULY 1973

ROUTE NUMBER SEQUENCE

PAGE 206

ROUTE NUMBER	CONTROL SECTION	DESCRIPTION OF CONTROL SECTION	MILEAGE
MD874A	10-046S	RD END S OF SPUR - RD END N OF SPUR	0.19
MD874A	10-046R	FROM MD 874A TO MD 75	0.02
		MAINLINE ROUTE TOTAL	0.19
		NON-MAINLINE ROUTE TOTAL	0.02
MD874B	10-046S	RD/END W SIDE MD75 - MD75 N OF NEW MARKET	0.08
		MAINLINE ROUTE TOTAL	0.08
		NON-MAINLINE ROUTE TOTAL	0.00
MD874C	10-046S	MD75 N OF NEW MARKET - MD75 N OF NEW LONDON W/SPUR TO RD END	1.57
MD874C	10-046R	MD874C SOUTHERLY TO ROAD END	0.18
		MAINLINE ROUTE TOTAL	1.57
		NON-MAINLINE ROUTE TOTAL	0.18
MD875	10-101R	US0015 SER RD FROM SPAHRS QUARRY RD S	0.23
		MAINLINE ROUTE TOTAL	0.00
		NON-MAINLINE ROUTE TOTAL	0.23
MD876	00-000X	UNASSIGNED ROUTE NUMBER	0.00
		MAINLINE ROUTE TOTAL	0.00
		NON-MAINLINE ROUTE TOTAL	0.00
MD877	10-103R	IS0070N SER RD QUINN ORCH RD E	0.27
		MAINLINE ROUTE TOTAL	0.00
		NON-MAINLINE ROUTE TOTAL	0.27
MD878	21-094S	CO0475 IN HAGERSTOWN - RD END S OF IS 81 AND MD 58 INT	0.11
		MAINLINE ROUTE TOTAL	0.11
		NON-MAINLINE ROUTE TOTAL	0.00
MD879	06-037S	RD END S OF SPUR TO MD 91 NBL - ROAD END NE OF GAMBER	0.35

AS OF JULY 1973

ROUTE NUMBER SEQUENCE

PAGE 207

ROUTE NUMBER	CONTROL SECTION	DESCRIPTION OF CONTROL SECTION	MILEAGE
MD879	06-037R	MD879 TO MD 91	0.03
		MAINLINE ROUTE TOTAL	0.35
		NON-MAINLINE ROUTE TOTAL	0.03
MD879A	06-037S	RD END S OF SPUR TO MD 91 SBL - RD END N OF SPUR + S OF MD891B	0.12
MD879A	06-037R	MD879A TO MD91	0.01
		MAINLINE ROUTE TOTAL	0.12
		NON-MAINLINE ROUTE TOTAL	0.01
MD879B	06-037S	MD91 - MD91 NORTHEAST OF DEER PARK ROAD	0.60
		MAINLINE ROUTE TOTAL	0.60
		NON-MAINLINE ROUTE TOTAL	0.00
MD879C	06-037S	MD91 - ROAD END NEAR BEAVER RUN	0.06
		MAINLINE ROUTE TOTAL	0.06
		NON-MAINLINE ROUTE TOTAL	0.00
MD879D	06-037S	MD91 SW OF FINKSBURG - END SRC MAINT AT CONGOLEUM NAIRN CORP	1.03
		MAINLINE ROUTE TOTAL	1.03
		NON-MAINLINE ROUTE TOTAL	0.00
MD879E	06-037S	ROAD END AT WM RR STATION AT CEDARHURST - MD91	0.17
		MAINLINE ROUTE TOTAL	0.17
		NON-MAINLINE ROUTE TOTAL	0.00
MD880	00-000X	UNASSIGNED ROUTE NUMBER	0.00
		MAINLINE ROUTE TOTAL	0.00
		NON-MAINLINE ROUTE TOTAL	0.00
MD881	21-042S	ROAD END EAST OF I-81 - MD68	1.28
		MAINLINE ROUTE TOTAL	1.28
		NON-MAINLINE ROUTE TOTAL	0.00

ROUTE NUMBER	CONTROL SECTION	DESCRIPTION OF CONTROL SECTION	MILEAGE
MD882	00-000X	UNASSIGNED ROUTE NUMBER	0.00
		MAINLINE ROUTE TOTAL	0.00
		NON-MAINLINE ROUTE TOTAL	0.00
MD883	03-142S	RD END S OF SPUR TO MD0166 - RD END N OF SPUR TO MD0166	0.10
MD883	03-142R	CONNECTOR TO MD0166	0.02
		MAINLINE ROUTE TOTAL	0.10
		NON-MAINLINE ROUTE TOTAL	0.02
MD884	03-098S	RD END SE OF MD0045 YORK RD - MD0045 YORK RD	0.39
		MAINLINE ROUTE TOTAL	0.39
		NON-MAINLINE ROUTE TOTAL	0.00
MD885	03-097S	RD END W OF MD0045 YORK RD - MD0045 YORK RD	0.22
		MAINLINE ROUTE TOTAL	0.22
		NON-MAINLINE ROUTE TOTAL	0.00
MD886	03-138S	RD END S OF MD0131 SEMINARY AVE - MD0131 SEMINARY AVE	0.11
		MAINLINE ROUTE TOTAL	0.11
		NON-MAINLINE ROUTE TOTAL	0.00
MD887	03-019R	MD45-MD45 @ COCKEYSVILLE UNPS	0.17
		MAINLINE ROUTE TOTAL	0.00
		NON-MAINLINE ROUTE TOTAL	0.17
MD887A	03-019R	MD45-MD45 @ COCKEYSVILLE UNPS	0.15
		MAINLINE ROUTE TOTAL	0.00
		NON-MAINLINE ROUTE TOTAL	0.15
MD888A	03-006S	MD0643 SULPHUR SPRING RD - RD END N OF MD0643	0.06
		MAINLINE ROUTE TOTAL	0.06
		NON-MAINLINE ROUTE TOTAL	0.00

ROUTE NUMBER	CONTROL SECTION	DESCRIPTION OF CONTROL SECTION	MILEAGE
MDR88B	03-006S	RD END N OF US0001 AL - US0001ALWASHINGTON BLVD WBL	0.04
		MAINLINE ROUTE TOTAL	0.04
		NON-MAINLINE ROUTE TOTAL	0.00
MDR89	03-140S	RD END E OF I-83 HARRISBURG EXP - MD0137 MT CARMEL RD	0.10
		MAINLINE ROUTE TOTAL	0.10
		NON-MAINLINE ROUTE TOTAL	0.00
MD890	03-144S	CO1744 WESTERN MARYLAND AVE - US0140 RIESTERSTOWN RD CO1577 AHEAD	0.40
		MAINLINE ROUTE TOTAL	0.40
		NON-MAINLINE ROUTE TOTAL	0.00
MDR91	03-146S	CO3239 HOLLINS FERRY RD BACK & DP0254 - CO3200 HAMMONDS FERRY CO3239 AHEAD	0.56
		MAINLINE ROUTE TOTAL	0.56
		NON-MAINLINE ROUTE TOTAL	0.00
MDR92	03-188R	MD0007 PHILA RD TO RD END S OF MD0043	0.08
		MAINLINE ROUTE TOTAL	0.00
		NON-MAINLINE ROUTE TOTAL	0.08
MDR92A	03-188R	RD END N OF MD0043 TO MD0007	0.08
MDR92A	03-188R	MD7 TO RD END N OF MD43	0.08
		MAINLINE ROUTE TOTAL	0.00
		NON-MAINLINE ROUTE TOTAL	0.16
MDR93	21-120R	BEGIN SRC MAINT/F SIDE I-81/- PENNA/STL	1.07
		MAINLINE ROUTE TOTAL	0.00
		NON-MAINLINE ROUTE TOTAL	1.07
MDR94	21-117S	MD144A NORTHERLY - ROAD END IN HANCOCK	0.64
		MAINLINE ROUTE TOTAL	0.64
		NON-MAINLINE ROUTE TOTAL	0.00

AS OF JULY 1973

ROUTE NUMBER SEQUENCE

PAGE 210

ROUTE NUMBER	CONTROL SECTION	DESCRIPTION OF CONTROL SECTION	MILEAGE
IS895	TLL 13-084P	US1 - HO & BALTO COUNTY LINE	0.09
IS895	TLL 03-121P	HO & BALTO COUNTY LINE - IS0695 BALTIMORE BELTWAY	2.41
IS895	TLL 03-121I	IS0695 BALTIMORE BELTWAY - BALTO & AA CO LINE	2.22
IS895	TLL 02-167I	AA/BALTO CO/L - BALTO CITY/L	0.78
IS895	TLL 24-008I	BALTO/AA CO/L - MORAVIA RD	7.50
IS895	TLL 24-145I	MORAVIA RD - IS0095	0.58
		MAINLINE ROUTE TOTAL	13.58
		NON-MAINLINE ROUTE TOTAL	0.00
MD895	15-009S	US29 - MD650 AT WHITE OAK	0.85
MD895	15-009R	SPURS AT MD895	0.07
		MAINLINE ROUTE TOTAL	0.85
		NON-MAINLINE ROUTE TOTAL	0.07
IS895	TLL 02-168I	MD0003 AT RAMP TO MD 695 - IS0895B NBL	0.73
		MAINLINE ROUTE TOTAL	0.73
		NON-MAINLINE ROUTE TOTAL	0.00
MD895A	15-009S	US29 - ROAD END SOUTH OF NORTHWEST BRANCH	0.05
		MAINLINE ROUTE TOTAL	0.05
		NON-MAINLINE ROUTE TOTAL	0.00
IS895	TLL 02-164I	MD0002 PITCHIE HWY - MD0695	0.76
IS895	TLL 02-168I	MD0695 - IS0895	1.90
		MAINLINE ROUTE TOTAL	2.66
		NON-MAINLINE ROUTE TOTAL	0.00
MD896	07-068S	DELAWARE STATE LINE - PENNA STATE LINE	0.21
		MAINLINE ROUTE TOTAL	0.21
		NON-MAINLINE ROUTE TOTAL	0.00

AS OF JULY 1973

ROUTE NUMBER SEQUENCE

PAGE 211

ROUTE NUMBER	CONTROL SECTION	DESCRIPTION OF CONTROL SECTION	MILEAGE
MD897	15-179S	MD0650 NEW HAMPSHIRE AVE - CO3196 AHEAD END SHA	0.61
MD897	15-179R	MAINT MD897 TO MD196	0.05
		MAINLINE ROUTE TOTAL	0.61
		NON-MAINLINE ROUTE TOTAL	0.05
MD898	15-181S	ROAD END EAST OF I-70S IN ROCKVILLE - NELSON ST	0.14
		MAINLINE ROUTE TOTAL	0.14
		NON-MAINLINE ROUTE TOTAL	0.00
MD898A	15-004S	E CORP LIMITS OF ROCKVILLE - MD0028	0.58
		MAINLINE ROUTE TOTAL	0.58
		NON-MAINLINE ROUTE TOTAL	0.00
MD899	15-196S	MD28 - MD28 EAST OF QUINCE ORCHARD	0.31
		MAINLINE ROUTE TOTAL	0.31
		NON-MAINLINE ROUTE TOTAL	0.00
MD900	15-194S	CO2603 SENECA RD AND CO 265 - CO2603 RIVER RD	0.45
		MAINLINE ROUTE TOTAL	0.45
		NON-MAINLINE ROUTE TOTAL	0.00
MD901	15-195S	MD0121 S OF CLARKSBURG - RD END W OF IS 70S	0.73
		MAINLINE ROUTE TOTAL	0.73
		NON-MAINLINE ROUTE TOTAL	0.00
MD902	15-197S	CO0099 E RANDOLPH RD E OF US 29 - CO2955 AHEAD END SHA MAINT	0.15
		MAINLINE ROUTE TOTAL	0.15
		NON-MAINLINE ROUTE TOTAL	0.00
MD903A	15-097R	MARJORY LA-RD END W OF MD614/S OF MD190	0.30
		MAINLINE ROUTE TOTAL	0.00
		NON-MAINLINE ROUTE TOTAL	0.30

AS OF JULY 1973

ROUTE NUMBER SEQUENCE

PAGE 212

ROUTE NUMBER	CONTROL SECTION	DESCRIPTION OF CONTROL SECTION	MILEAGE
MD903B	15-097R	BRAEBURN PKWY - PYLE RD/E MD188/S MD190	0.12
		MAINLINE ROUTE TOTAL	0.00
		NON-MAINLINE ROUTE TOTAL	0.12
MD903C	15-097R	MD190-RD END/E OF PYLE RD/N SIDE MD190	0.22
		MAINLINE ROUTE TOTAL	0.00
		NON-MAINLINE ROUTE TOTAL	0.22
MD903D	15-097R	ORKNEY PKWY-RD END/E MD188/S SIDE MD190	0.12
		MAINLINE ROUTE TOTAL	0.00
		NON-MAINLINE ROUTE TOTAL	0.12
MD903E	15-097R	NEVIS RD-END SRC MAINT/S SIDE MD190	0.12
		MAINLINE ROUTE TOTAL	0.00
		NON-MAINLINE ROUTE TOTAL	0.12
MD903F	15-097R	MD190-END SRC MAINT E OF I495	0.12
		MAINLINE ROUTE TOTAL	0.00
		NON-MAINLINE ROUTE TOTAL	0.12
MD903G	15-097R	MD190-RD END/E I-495/S SIDE OF MD190/	0.08
		MAINLINE ROUTE TOTAL	0.00
		NON-MAINLINE ROUTE TOTAL	0.08
MD904	06-092R	MD32-RD END/SE OF FENBY/	0.58
		MAINLINE ROUTE TOTAL	0.00
		NON-MAINLINE ROUTE TOTAL	0.58
MD904A	06-086R	CU374-RD END/E SIDE OF MD97/	0.66
		MAINLINE ROUTE TOTAL	0.00
		NON-MAINLINE ROUTE TOTAL	0.66

ROUTE NUMBER	CONTROL SECTION	DESCRIPTION OF CONTROL SECTION	MILEAGE
MD904B	06-098R	TYRONE RD-END SRC MAINT/N OF MD97/	0.62
		MAINLINE ROUTE TOTAL	0.00
		NON-MAINLINE ROUTE TOTAL	0.62
MD904C	06-098R	MAYBERRY RD-END SRC MAINT/N OF MD97/	0.52
		MAINLINE ROUTE TOTAL	0.00
		NON-MAINLINE ROUTE TOTAL	0.52
MD904D	06-098R	MD904C-END SRC MAINT AT BEAR BRANCH	0.63
		MAINLINE ROUTE TOTAL	0.00
		NON-MAINLINE ROUTE TOTAL	0.63
MD904E	06-098R	MD97 EASTERLY-END SRC MAINT AT STUMPTOWN	0.82
		MAINLINE ROUTE TOTAL	0.00
		NON-MAINLINE ROUTE TOTAL	0.82
MD904F	10-132S	MD0097 - US0015 AT HARNEY RD	0.19
MD904F	10-132R	SPUR FROM MD0904F TO RD END	0.04
		MAINLINE ROUTE TOTAL	0.19
		NON-MAINLINE ROUTE TOTAL	0.04
MD904G	10-132R	RD END TO MD 97	0.11
		MAINLINE ROUTE TOTAL	0.00
		NON-MAINLINE ROUTE TOTAL	0.11
MD904H	10-132S	US0015 IN EMMITSBURG - MD0097	0.21
		MAINLINE ROUTE TOTAL	0.21
		NON-MAINLINE ROUTE TOTAL	0.00
MD905	15-200R	MD118 - RD END/E OF I-70S/	0.23
		MAINLINE ROUTE TOTAL	0.00
		NON-MAINLINE ROUTE TOTAL	0.23

AS OF JULY 1973

ROUTE NUMBER SEQUENCE

PAGE 214

ROUTE NUMBER	CONTROL SECTION	DESCRIPTION OF CONTROL SECTION	MILEAGE
MD906	15-202R	IPSWICH RD-KINGSWOOD RD/E SIDE OF MD187	0.13
		MAINLINE ROUTE TOTAL	0.00
		NON-MAINLINE ROUTE TOTAL	0.13
MD907	21-116R	US40-FND SRC MAINT NEAR PARK HEAD	0.75
		MAINLINE ROUTE TOTAL	0.00
		NON-MAINLINE ROUTE TOTAL	0.75
MD908	02-106R	RD END S OF C02516 TO OLD MILL BOTTOMRD	0.07
		MAINLINE ROUTE TOTAL	0.00
		NON-MAINLINE ROUTE TOTAL	0.07
MD908A	02-106R	US0050 S OF DP762 TO US50 ST MARGARETS	0.41
		MAINLINE ROUTE TOTAL	0.00
		NON-MAINLINE ROUTE TOTAL	0.41
MD908B	02-106R	C02488 TO C02495 W/SPUR TO US 50	1.67
		MAINLINE ROUTE TOTAL	0.00
		NON-MAINLINE ROUTE TOTAL	1.67
MD908C	02-106R	MD179-RD END/E LOG IN N RD/S SIDE US50	1.80
		MAINLINE ROUTE TOTAL	0.00
		NON-MAINLINE ROUTE TOTAL	1.80
MD909	02-140R	MD0424 TO RD FND N OF MD 424	0.95
		MAINLINE ROUTE TOTAL	0.00
		NON-MAINLINE ROUTE TOTAL	0.95
MD910A	21-039S	RD END S OF BLACK ROCK RD C0312 - RD END N OF BLACK ROCK RD C0312	0.31
		MAINLINE ROUTE TOTAL	0.31
		NON-MAINLINE ROUTE TOTAL	0.00

ROUTE NUMBER	CONTROL SECTION	DESCRIPTION OF CONTROL SECTION	MILEAGE
MD910B	21-039S	MD 66 NORTH OF I-70 - RD END NEAR BEAVER CREEK FISH HATCHERY	0.15
		MAINLINE ROUTE TOTAL	0.15
		NON-MAINLINE ROUTE TOTAL	0.00
MD910C	21-039S	RD END S OF SPUR TO MD66 - RD END N OF SPUR TO MD66	0.18
MD910C	21-039R	MD0910C TO MD66	0.02
		MAINLINE ROUTE TOTAL	0.18
		NON-MAINLINE ROUTE TOTAL	0.02
MD911	00-000X	TRANSFERRED TO COUNTY 5/24/72	0.00
		MAINLINE ROUTE TOTAL	0.00
		NON-MAINLINE ROUTE TOTAL	0.00
MD912	07-040S	RD END E OF MD 0282 - MD282 AT EARLEVILLE	0.09
		MAINLINE ROUTE TOTAL	0.09
		NON-MAINLINE ROUTE TOTAL	0.00
MD912A	07-040S	MD282 @ EARLVILLE RD - MD282	0.57
		MAINLINE ROUTE TOTAL	0.57
		NON-MAINLINE ROUTE TOTAL	0.00
MD913	07-022S	RD END E OF PA RR - MD267 IN CHARLESTOWN	0.19
		MAINLINE ROUTE TOTAL	0.19
		NON-MAINLINE ROUTE TOTAL	0.00
MD914A	10-096S	NEW DESIGN RD - MD355 /NORTH SIDE OF I-70N/	0.49
		MAINLINE ROUTE TOTAL	0.49
		NON-MAINLINE ROUTE TOTAL	0.00
MD915	02-088S	MD0648D WATERFORD RD - RD END S OF EBL OF MD0100	0.48
		MAINLINE ROUTE TOTAL	0.48
		NON-MAINLINE ROUTE TOTAL	0.00

ROUTE NUMBER	CONTROL SECTION	DESCRIPTION OF CONTROL SECTION	MILEAGE
MD915A	02-088S	RD END N OF WBL OF MD0100 - MD0177 MOUNTAIN RD	0.94
		MAINLINE ROUTE TOTAL	0.94
		NON-MAINLINE ROUTE TOTAL	0.00
MD916	00-000X	UNASSIGNED ROUTE NUMBER	0.00
		MAINLINE ROUTE TOTAL	0.00
		NON-MAINLINE ROUTE TOTAL	0.00
MD917	02-122S	RD END W OF SPUR TO MD 175 - 0P0317 MAX BLOB	0.10
		PARK RD	
MD917	02-122R	MD0917 TO MD0175	0.02
		MAINLINE ROUTE TOTAL	0.10
		NON-MAINLINE ROUTE TOTAL	0.02
MD918	19-041S	MD 675 - MARYLAND COLLEGE GROUNDS	0.22
		MAINLINE ROUTE TOTAL	0.22
		NON-MAINLINE ROUTE TOTAL	0.00
MD919	00-000X	UNASSIGNED ROUTE NUMBER	0.00
		MAINLINE ROUTE TOTAL	0.00
		NON-MAINLINE ROUTE TOTAL	0.00
MD920	19-040R	US13-US13 AT SRC GARAGE S OF PR/ANNE	0.97
		MAINLINE ROUTE TOTAL	0.00
		NON-MAINLINE ROUTE TOTAL	0.97
MD920A	19-040R	MD362-RD END/WEST SIDE US13/	0.42
		MAINLINE ROUTE TOTAL	0.00
		NON-MAINLINE ROUTE TOTAL	0.42
MD920B	19-040R	US13-CAMP RD/NE OF WESTOVER/E SIDE US13	0.32
		MAINLINE ROUTE TOTAL	0.00
		NON-MAINLINE ROUTE TOTAL	0.32

AS OF JULY 1973

ROUTE NUMBER SEQUENCE

PAGE 217

ROUTE NUMBER	CONTROL SECTION	DESCRIPTION OF CONTROL SECTION	MILEAGE
MD920C	19-040R	US13-RD END/WEST SIDE US13/OPPOSITE CO86	0.18
		MAINLINE ROUTE TOTAL	0.00
		NON-MAINLINE ROUTE TOTAL	0.18
MD920D	19-040R	US13-RD END/EAST SIDE US13/	0.43
		MAINLINE ROUTE TOTAL	0.00
		NON-MAINLINE ROUTE TOTAL	0.43
MD920E	19-040R	US13-RD END/WEST SIDE US13/	0.04
		MAINLINE ROUTE TOTAL	0.00
		NON-MAINLINE ROUTE TOTAL	0.04
MD920F	19-040R	US13-RD END/NORTH SIDE US13 N OF CO195	0.08
		MAINLINE ROUTE TOTAL	0.00
		NON-MAINLINE ROUTE TOTAL	0.08
MD920G	19-040R	MD920F - RD END/NORTH SIDE US13	0.09
		MAINLINE ROUTE TOTAL	0.00
		NON-MAINLINE ROUTE TOTAL	0.09
MD920H	19-040R	US13 - RD END/SOUTH SIDE US13	0.09
		MAINLINE ROUTE TOTAL	0.00
		NON-MAINLINE ROUTE TOTAL	0.09
MD920J	19-040R	US13-RD END/SOUTH SIDE OF US13	0.24
		MAINLINE ROUTE TOTAL	0.00
		NON-MAINLINE ROUTE TOTAL	0.24
MD920K	19-040R	WALTER JOHNSON RD-RD END/EAST SIDE US13	0.18
		MAINLINE ROUTE TOTAL	0.00
		NON-MAINLINE ROUTE TOTAL	0.18

AS OF JULY 1973

ROUTE NUMBER SEQUENCE

PAGE 218

ROUTE NUMBER	CONTROL SECTION	DESCRIPTION OF CONTROL SECTION	MILEAGE
MD920L	19-040R	MENNONITE CHURCH RD-RD END /W SIDE US13	0.84
		MAINLINE ROUTE TOTAL	0.00
		NON-MAINLINE ROUTE TOTAL	0.84
MD920M	19-040R	RD END-WALTER JOHNSON RD-RD END/E US13	0.04
		MAINLINE ROUTE TOTAL	0.00
		NON-MAINLINE ROUTE TOTAL	0.04
MD920N	19-040R	US13 - RD END/WEST OF US13	0.11
		MAINLINE ROUTE TOTAL	0.00
		NON-MAINLINE ROUTE TOTAL	0.11
MD920O	19-040R	US13-RD END/WEST OF US13 AT COSTEN RD	0.12
		MAINLINE ROUTE TOTAL	0.00
		NON-MAINLINE ROUTE TOTAL	0.12
MD920P	19-040R	US13-RD END/FAST SIDE OF US13	0.28
		MAINLINE ROUTE TOTAL	0.00
		NON-MAINLINE ROUTE TOTAL	0.28
MD920Q	19-040R	US13-RD END/WEST SIDE US13	0.20
		MAINLINE ROUTE TOTAL	0.00
		NON-MAINLINE ROUTE TOTAL	0.20
MD920R	19-040R	US13-RD END/EAST SIDE US13	0.06
		MAINLINE ROUTE TOTAL	0.00
		NON-MAINLINE ROUTE TOTAL	0.06
MD920S	19-040R	US13-RD END/WEST SIDE OF US13	0.11
		MAINLINE ROUTE TOTAL	0.00
		NON-MAINLINE ROUTE TOTAL	0.11

ROUTE NUMBER	CONTROL SECTION	DESCRIPTION OF CONTROL SECTION	MILEAGE
MD920T	19-040R	US13-RD END/WEST SIDE OF US13/N OF MD667	0.06
		MAINLINE ROUTE TOTAL	0.00
		NON-MAINLINE ROUTE TOTAL	0.06
MD921	00-000X	UNASSIGNED ROUTE NUMBER	0.00
		MAINLINE ROUTE TOTAL	0.00
		NON-MAINLINE ROUTE TOTAL	0.00
MD922	00-000X	UNASSIGNED ROUTE NUMBER	0.00
		MAINLINE ROUTE TOTAL	0.00
		NON-MAINLINE ROUTE TOTAL	0.00
MD923	00-000X	UNASSIGNED ROUTE NUMBER	0.00
		MAINLINE ROUTE TOTAL	0.00
		NON-MAINLINE ROUTE TOTAL	0.00
MD924	00-000X	UNASSIGNED ROUTE NUMBER	0.00
		MAINLINE ROUTE TOTAL	0.00
		NON-MAINLINE ROUTE TOTAL	0.00
MD925	08-012S	US301 NORTH OF WHITE PLAINS - MD5 AT WALDORF WITH SPUR TO US301	2.56
MD925	08-012R	US301 NBL TO MD925	0.16
		MAINLINE ROUTE TOTAL	2.56
		NON-MAINLINE ROUTE TOTAL	0.16
MD926	08-070S	MD0006 - MD0006	0.66
		MAINLINE ROUTE TOTAL	0.66
		NON-MAINLINE ROUTE TOTAL	0.00
MD926A	08-071S	MD0006 - MD0006	0.50
		MAINLINE ROUTE TOTAL	0.50
		NON-MAINLINE ROUTE TOTAL	0.00

AS OF JULY 1973

ROUTE NUMBER SEQUENCE

PAGE 220

ROUTE NUMBER	CONTROL SECTION	DESCRIPTION OF CONTROL SECTION	MILEAGE
MD927	09-014S MD0307	WILLIAMSBURG RD = DOR AND CAROLINE	3.08
MD927	05-018S DOR & CAROLINE CO LINE =	RD END E OF DOR/CAR CO/L	0.29
		MAINLINE ROUTE TOTAL	3.37
		NON-MAINLINE ROUTE TOTAL	0.00
MD929	00-000X	UNASSIGNED ROUTE NUMBER	0.00
		MAINLINE ROUTE TOTAL	0.00
		NON-MAINLINE ROUTE TOTAL	0.00
MD930	00-000X	UNASSIGNED ROUTE NUMBER	0.00
		MAINLINE ROUTE TOTAL	0.00
		NON-MAINLINE ROUTE TOTAL	0.00
MD931	00-000X	UNASSIGNED ROUTE NUMBER	0.00
		MAINLINE ROUTE TOTAL	0.00
		NON-MAINLINE ROUTE TOTAL	0.00
MD932	02-179R MD0003	TO RD END W OF MD 3	0.52
		MAINLINE ROUTE TOTAL	0.00
		NON-MAINLINE ROUTE TOTAL	0.52
MD932A	02-179R MD0003	TO RD END E OF MD 3	0.30
		MAINLINE ROUTE TOTAL	0.00
		NON-MAINLINE ROUTE TOTAL	0.30
MD933	00-000X	UNASSIGNED ROUTE NUMBER	0.00
		MAINLINE ROUTE TOTAL	0.00
		NON-MAINLINE ROUTE TOTAL	0.00
MD934	00-000X	UNASSIGNED ROUTE NUMBER	0.00
		MAINLINE ROUTE TOTAL	0.00
		NON-MAINLINE ROUTE TOTAL	0.00

AS OF JULY 1973

ROUTE NUMBER SEQUENCE

PAGE 221

ROUTE NUMBER	CONTROL SECTION	DESCRIPTION OF CONTROL SECTION	MILEAGE
MD935	00-000X	UNASSIGNED ROUTE NUMBER	0.00
		MAINLINE ROUTE TOTAL	0.00
		NON-MAINLINE ROUTE TOTAL	0.00
MD936	01-0245 MD0036	IN MIDLAND - US0040 MAIN ST IN FROSTBURG	5.06
		MAINLINE ROUTE TOTAL	5.06
		NON-MAINLINE ROUTE TOTAL	0.00
MD937	00-000X	UNASSIGNED ROUTE NUMBER	0.00
		MAINLINE ROUTE TOTAL	0.00
		NON-MAINLINE ROUTE TOTAL	0.00
MD938	00-000X	UNASSIGNED ROUTE NUMBER	0.00
		MAINLINE ROUTE TOTAL	0.00
		NON-MAINLINE ROUTE TOTAL	0.00
MD939	00-000X	UNASSIGNED ROUTE NUMBER	0.00
		MAINLINE ROUTE TOTAL	0.00
		NON-MAINLINE ROUTE TOTAL	0.00
MD940	00-000X	UNASSIGNED ROUTE NUMBER	0.00
		MAINLINE ROUTE TOTAL	0.00
		NON-MAINLINE ROUTE TOTAL	0.00
MD941	00-000X	UNASSIGNED ROUTE NUMBER	0.00
		MAINLINE ROUTE TOTAL	0.00
		NON-MAINLINE ROUTE TOTAL	0.00
MD942	01-0425	POTOMAC RIV BR BETW/ W/VA RT28 & US220	0.06
		MAINLINE ROUTE TOTAL	0.06
		NON-MAINLINE ROUTE TOTAL	0.00

AS OF JULY 1973

ROUTE NUMBER SEQUENCE

PAGE 222

ROUTE NUMBER	CONTROL SECTION	DESCRIPTION OF CONTROL SECTION	MILEAGE
MD943	18-0295	MD0243 COMPTON RD - MD0005 WALDORF LEONARDTOWN RD	0.18
		MAINLINE ROUTE TOTAL	0.18
		NON-MAINLINE ROUTE TOTAL	0.00
MD944	00-000X	UNASSIGNED ROUTE NUMBER	0.00
		MAINLINE ROUTE TOTAL	0.00
		NON-MAINLINE ROUTE TOTAL	0.00
MD945	00-000X	UNASSIGNED ROUTE NUMBER	0.00
		MAINLINE ROUTE TOTAL	0.00
		NON-MAINLINE ROUTE TOTAL	0.00
MD946	00-000X	UNASSIGNED ROUTE NUMBER	0.00
		MAINLINE ROUTE TOTAL	0.00
		NON-MAINLINE ROUTE TOTAL	0.00
MD947	00-000X	UNASSIGNED ROUTE NUMBER	0.00
		MAINLINE ROUTE TOTAL	0.00
		NON-MAINLINE ROUTE TOTAL	0.00
MD948	00-000X	UNASSIGNED ROUTE NUMBER	0.00
		MAINLINE ROUTE TOTAL	0.00
		NON-MAINLINE ROUTE TOTAL	0.00
MD949	00-000X	UNASSIGNED ROUTE NUMBER	0.00
		MAINLINE ROUTE TOTAL	0.00
		NON-MAINLINE ROUTE TOTAL	0.00
MD950	00-000X	TRANSFERRED TO COUNTY 4-10-72	0.00
		MAINLINE ROUTE TOTAL	0.00
		NON-MAINLINE ROUTE TOTAL	0.00

AS OF JULY 1973

ROUTE NUMBER SEQUENCE

PAGE 223

ROUTE NUMBER	CONTROL SECTION	DESCRIPTION OF CONTROL SECTION	MILEAGE
MD951	01-049S	MD53 - MD53 /N OF CRESAPTOWN ON W SIDE MD53/	0.23
		MAINLINE ROUTE TOTAL	0.23
		NON-MAINLINE ROUTE TOTAL	0.00
MD952	01-058R	US40- END SRC MAINT W OF HILL CREST DR	0.36
		MAINLINE ROUTE TOTAL	0.00
		NON-MAINLINE ROUTE TOTAL	0.36
MD952A	01-058R	RD END EAST OF MD952	0.36
		MAINLINE ROUTE TOTAL	0.00
		NON-MAINLINE ROUTE TOTAL	0.36
MD953	00-000X	UNASSIGNED ROUTE NUMBER	0.00
		MAINLINE ROUTE TOTAL	0.00
		NON-MAINLINE ROUTE TOTAL	0.00
MD954	00-000X	UNASSIGNED ROUTE NUMBER	0.00
		MAINLINE ROUTE TOTAL	0.00
		NON-MAINLINE ROUTE TOTAL	0.00
MD955	01-031S	RD END S OF CD 107 NW DNS RK RD - MD0055	0.17
		MAINLINE ROUTE TOTAL	0.17
		NON-MAINLINE ROUTE TOTAL	0.00
MD956	00-000X	UNASSIGNED ROUTE NUMBER	0.00
		MAINLINE ROUTE TOTAL	0.00
		NON-MAINLINE ROUTE TOTAL	0.00
MD957	13-046S	RD END N OF US0001 - RD END S OF I95	0.42
		MAINLINE ROUTE TOTAL	0.42
		NON-MAINLINE ROUTE TOTAL	0.00

AS OF JULY 1973

ROUTE NUMBER SEQUENCE

PAGE 224

ROUTE NUMBER	CONTROL SECTION	DESCRIPTION OF CONTROL SECTION	MILEAGE
MD957A	13-046S	RD END N OF I95 - MD0175 WATERLOO RD	0.95
		MAINLINE ROUTE TOTAL	0.95
		NON-MAINLINE ROUTE TOTAL	0.00
MD958	00-000X	UNASSIGNED ROUTE NUMBER	0.00
		MAINLINE ROUTE TOTAL	0.00
		NON-MAINLINE ROUTE TOTAL	0.00
MD959	00-000X	UNASSIGNED ROUTE NUMBER	0.00
		MAINLINE ROUTE TOTAL	0.00
		NON-MAINLINE ROUTE TOTAL	0.00
MD960	00-000X	UNASSIGNED ROUTE NUMBER	0.00
		MAINLINE ROUTE TOTAL	0.00
		NON-MAINLINE ROUTE TOTAL	0.00
MD961	00-000X	UNASSIGNED ROUTE NUMBER	0.00
		MAINLINE ROUTE TOTAL	0.00
		NON-MAINLINE ROUTE TOTAL	0.00
MD962	00-000X	UNASSIGNED ROUTE NUMBER	0.00
		MAINLINE ROUTE TOTAL	0.00
		NON-MAINLINE ROUTE TOTAL	0.00
MD963	16-105R	HILL RD-END SRC MAINT/E SIDE OF MD704/	0.07
		MAINLINE ROUTE TOTAL	0.00
		NON-MAINLINE ROUTE TOTAL	0.07
MD964	16-183R	RD END - RED TOP RD /W SIDE MD212/	0.10
		MAINLINE ROUTE TOTAL	0.00
		NON-MAINLINE ROUTE TOTAL	0.10

AS OF JULY 1973

ROUTE NUMBER SEQUENCE

PAGE 225

ROUTE NUMBER	CONTROL SECTION	DESCRIPTION OF CONTROL SECTION	MILEAGE
MD965	16-130R	DC LINE-DC LINE @ KENILWORTH AVE	0.62
		MAINLINE ROUTE TOTAL	0.00
		NON-MAINLINE ROUTE TOTAL	0.62
MD966	00-000X	UNASSIGNED ROUTE NUMBER	0.00
		MAINLINE ROUTE TOTAL	0.00
		NON-MAINLINE ROUTE TOTAL	0.00
MD967	16-139R	END OF PARKING LOT-COLEBROOK DR/W MD5	0.17
		MAINLINE ROUTE TOTAL	0.00
		NON-MAINLINE ROUTE TOTAL	0.17
MD967A	16-139R	MD 5 TO MD 414	0.97
		MAINLINE ROUTE TOTAL	0.00
		NON-MAINLINE ROUTE TOTAL	0.97
MD967B	16-139R	BEG SRC MAINT-MD5 /WEST SIDE OF MD5/	0.36
		MAINLINE ROUTE TOTAL	0.00
		NON-MAINLINE ROUTE TOTAL	0.36
MD967C	16-139R	KEPPLER RD-LONGVIEW RD/WEST SIDE OF MD5	0.14
		MAINLINE ROUTE TOTAL	0.00
		NON-MAINLINE ROUTE TOTAL	0.14
MD967D	16-139R	SCHULTZ RD-RD END/W SIDE MD5/N OF MD223	0.10
		MAINLINE ROUTE TOTAL	0.00
		NON-MAINLINE ROUTE TOTAL	0.10
MD968	16-178R	MD193- NAT GUARD ARMORY IN GREENBELT	0.06
		MAINLINE ROUTE TOTAL	0.00
		NON-MAINLINE ROUTE TOTAL	0.06

AS OF JULY 1973

ROUTE NUMBER SEQUENCE

PAGE 226

ROUTE NUMBER	CONTROL SECTION	DESCRIPTION OF CONTROL SECTION	MILEAGE
MD969	00-000X	TRANSFERRED TO COUNTY I-22-68	0.00
		MAINLINE ROUTE TOTAL	0.00
		NON-MAINLINE ROUTE TOTAL	0.00
MD970	13-085R CD0067	SAND HILL RD TO RD END E OF CD 67	0.51
		MAINLINE ROUTE TOTAL	0.00
		NON-MAINLINE ROUTE TOTAL	0.51
MD970A	13-085R MD0144	TO CD 67 SAND HILL RD	0.77
		MAINLINE ROUTE TOTAL	0.00
		NON-MAINLINE ROUTE TOTAL	0.77
MD970B	13-085R CD0030	MORGAN STA RD TO CD 30	0.42
		MAINLINE ROUTE TOTAL	0.00
		NON-MAINLINE ROUTE TOTAL	0.42
MD970C	13-085R CD0007	WATERSVILLE RD TO CD 7	0.45
		MAINLINE ROUTE TOTAL	0.00
		NON-MAINLINE ROUTE TOTAL	0.45
MD970D	13-085R CD0009	TO CD 7 WATERSVILLE RD	0.22
		MAINLINE ROUTE TOTAL	0.00
		NON-MAINLINE ROUTE TOTAL	0.22
MD970E	13-085R MD0144	TO CD 7 WATERSVILLE RD	0.44
		MAINLINE ROUTE TOTAL	0.00
		NON-MAINLINE ROUTE TOTAL	0.44
MD971	16-108S MD0714 495	N OF ANDREWS AFB - RD END OF MD 4 NEAR IS	0.15
		MAINLINE ROUTE TOTAL	0.15
		NON-MAINLINE ROUTE TOTAL	0.00

AS OF JULY 1973

ROUTE NUMBER SEQUENCE

PAGE 227

ROUTE NUMBER	CONTROL SECTION	DESCRIPTION OF CONTROL SECTION	MILEAGE
MD972A	16-090S	MD458 - MD4BUS @ DISTRICT HEIGHTS	0.43
		MAINLINE ROUTE TOTAL	0.43
		NON-MAINLINE ROUTE TOTAL	0.00
MD973B	16-092S	MD459 W OF CHEVERLY - ROAD END W SIDE B&O RR	0.06
		MAINLINE ROUTE TOTAL	0.06
		NON-MAINLINE ROUTE TOTAL	0.00
MD974	16-144S	RD END S OF BELVERDERE RD - MD0556	0.10
		MAINLINE ROUTE TOTAL	0.10
		NON-MAINLINE ROUTE TOTAL	0.00
MD976	16-031R	MD3-MD3 S OF PRIEST BRIDGE/E SIDE MD3	0.30
		MAINLINE ROUTE TOTAL	0.00
		NON-MAINLINE ROUTE TOTAL	0.30
MD976A	16-035S	US0301 S BOUND LANE - RD END N OF ROSARYVILLE RD	0.22
		MAINLINE ROUTE TOTAL	0.22
		NON-MAINLINE ROUTE TOTAL	0.00
MD976B	16-034S	CROSSOVER ON US 301 S OF MD 214 - N BOUND LANE OF US 301	0.22
		MAINLINE ROUTE TOTAL	0.22
		NON-MAINLINE ROUTE TOTAL	0.00
MD976C	16-034R	US301-RD END/NORTH OF WESTERN BRANCH/	0.15
		MAINLINE ROUTE TOTAL	0.00
		NON-MAINLINE ROUTE TOTAL	0.15
MD977F	16-050S	RD END S OF MD 214 - RD END N OF MD 214	0.50
		MAINLINE ROUTE TOTAL	0.50
		NON-MAINLINE ROUTE TOTAL	0.00

ROUTE NUMBER	CONTROL SECTION	DESCRIPTION OF CONTROL SECTION	MILEAGE
MD977G	16-213R	SERVICE RD FROM RAM 8 TO ROAD END	0.13
		MAINLINE ROUTE TOTAL	0.00
		NON-MAINLINE ROUTE TOTAL	0.13
MD978A	16-064S	MD214 W OF HALL - MD214 E OF HALL	0.67
MD978A	16-064R	MD978A TO END	0.10
		MAINLINE ROUTE TOTAL	0.67
		NON-MAINLINE ROUTE TOTAL	0.10
MD978B	16-064S	MD0214 - US0301 N BOUND LANE	0.53
MD978B	16-065S	US0301 N BOUND LANE - MD0214	0.36
		MAINLINE ROUTE TOTAL	0.89
		NON-MAINLINE ROUTE TOTAL	0.00
MD979	16-182S	US1/SR LANE/ - US1 /NB LANE/ IN LAUREL	0.06
		MAINLINE ROUTE TOTAL	0.06
		NON-MAINLINE ROUTE TOTAL	0.00
MD980	16-193R	MD4 GREEN LANDING RD/-END SRC MAINT	0.56
		MAINLINE ROUTE TOTAL	0.00
		NON-MAINLINE ROUTE TOTAL	0.56
MD980A	02-144R	MD0004 TO C03548 W/SPUR TO MD0004	1.02
		MAINLINE ROUTE TOTAL	0.00
		NON-MAINLINE ROUTE TOTAL	1.02
MD980B	02-144R	C03547 WRIGHTON RD TO CAL/AA CO/L	2.08
		MAINLINE ROUTE TOTAL	0.00
		NON-MAINLINE ROUTE TOTAL	2.08
MD980C	02-144S	C03540 FISHERS STA RD BACK - MD0004	0.54
		MAINLINE ROUTE TOTAL	0.54
		NON-MAINLINE ROUTE TOTAL	0.00

ROUTE NUMBER	CONTROL SECTION	DESCRIPTION OF CONTROL SECTION	MILEAGE
MD981	13-059S	MD175 - MD175 @ JONESTOWN	0.31
		MAINLINE ROUTE TOTAL	0.31
		NON-MAINLINE ROUTE TOTAL	0.00
MD982	13-058R	RD END-NORTHELD RD/CD446/W SIDE US29	0.71
		MAINLINE ROUTE TOTAL	0.00
		NON-MAINLINE ROUTE TOTAL	0.71
MD983	13-049S	PG & HD COUNTY LINE - BARRICADE @ I-95	1.19
		MAINLINE ROUTE TOTAL	1.19
		NON-MAINLINE ROUTE TOTAL	0.00
MD983A	13-049S	RD END N OF I95 - MD0216 SCAGGSVILLE RD AHEAD AT CD0091	0.75
		MAINLINE ROUTE TOTAL	0.75
		NON-MAINLINE ROUTE TOTAL	0.00
MD984	13-066R	US40-NORMANDY DR/S SIDE US40/E OF MD99	0.25
		MAINLINE ROUTE TOTAL	0.00
		NON-MAINLINE ROUTE TOTAL	0.25
MD985	13-037S	ROAD END - MD99 WEST OF ROCKLAND	0.57
		MAINLINE ROUTE TOTAL	0.57
		NON-MAINLINE ROUTE TOTAL	0.00
MD985A	13-037S	MD99 - ROAD END @ ROCKLAND	0.30
		MAINLINE ROUTE TOTAL	0.30
		NON-MAINLINE ROUTE TOTAL	0.00
MD986	13-087S	US0029 NB LANE - RD END N OF MD 32	0.74
		MAINLINE ROUTE TOTAL	0.74
		NON-MAINLINE ROUTE TOTAL	0.00

ROUTE NUMBER	CONTROL SECTION	DESCRIPTION OF CONTROL SECTION	MILEAGE
MD986A	13-087R CD0109	JOHNS HOPKINS RD TO MD 986 A	0.33
		MAINLINE ROUTE TOTAL	0.00
		NON-MAINLINE ROUTE TOTAL	0.33
MD986B	13-087R CD0109	TO RD END S OF CD 109	0.79
		MAINLINE ROUTE TOTAL	0.00
		NON-MAINLINE ROUTE TOTAL	0.79
MD986C	13-087R CD0475	CREST RD TO RD END	0.19
		MAINLINE ROUTE TOTAL	0.00
		NON-MAINLINE ROUTE TOTAL	0.19
MD986D	13-087R	MD 986C TO RD END	0.12
		MAINLINE ROUTE TOTAL	0.00
		NON-MAINLINE ROUTE TOTAL	0.12
MD987	13-012S US29	FREDERICK RD IN ELLICOTT CITY	1.60
MD987	13-012R US29NBL	TO MD987	0.11
		MAINLINE ROUTE TOTAL	1.60
		NON-MAINLINE ROUTE TOTAL	0.11
MD988	02-169S CD2059	WILLOW-BROOK DR CD2058 BACK - MD0649 CATHERINE AVF	0.32
		MAINLINE ROUTE TOTAL	0.32
		NON-MAINLINE ROUTE TOTAL	0.00
MD989	02-169R MD0607	AT CD2441 TO RD END AT CHAIN	0.31
		MAINLINE ROUTE TOTAL	0.00
		NON-MAINLINE ROUTE TOTAL	0.31
MD990	02-181R MD0177	MOUNTAIN RD TO RD END	0.10
		MAINLINE ROUTE TOTAL	0.00
		NON-MAINLINE ROUTE TOTAL	0.10

ROUTE NUMBER	CONTROL SECTION	DESCRIPTION OF CONTROL SECTION	MILEAGE
MD991	22-053S	W END OF BRIDGE NEAR SMALL ST - E END OF BRIDGE NEAR MILL ST	0.02
		MAINLINE ROUTE TOTAL	0.02
		NON-MAINLINE ROUTE TOTAL	0.00
MD992	23-057R	US50-RD END/SE OF ST MARTIN	0.25
MD992	22-052R	PHILLIP MORRIS DP-RD END/N SIDE US50	0.22
		MAINLINE ROUTE TOTAL	0.00
		NON-MAINLINE ROUTE TOTAL	0.47
MD992A	22-052R	HOBBS RD-RD END/S SIDE US50	0.74
		MAINLINE ROUTE TOTAL	0.00
		NON-MAINLINE ROUTE TOTAL	0.74
MD992B	22-052R	US50-FND SRC MAINT/S OF PARSONSBURG	0.19
		MAINLINE ROUTE TOTAL	0.00
		NON-MAINLINE ROUTE TOTAL	0.19
MD992C	22-052R	SIXTY FOOT RD-RD END/S SIDE US50/	0.05
		MAINLINE ROUTE TOTAL	0.00
		NON-MAINLINE ROUTE TOTAL	0.05
MD992D	22-052R	FRIENDSHIP RD-PD END/NORTH SIDE US50	0.20
		MAINLINE ROUTE TOTAL	0.00
		NON-MAINLINE ROUTE TOTAL	0.20
MD992E	22-052R	WHITE RICHARDSON RD-RD END/S SIDE US50	0.37
		MAINLINE ROUTE TOTAL	0.00
		NON-MAINLINE ROUTE TOTAL	0.37
MD993	00-000X	UNASSIGNED ROUTE NUMBER	0.00
		MAINLINE ROUTE TOTAL	0.00
		NON-MAINLINE ROUTE TOTAL	0.00

AS OF JULY 1973

ROUTE NUMBER SEQUENCE

PAGE 232

ROUTE NUMBER	CONTROL SECTION	DESCRIPTION OF CONTROL SECTION	MILEAGE
MD994	00-000X	TRANSFERRED TO SECRETARY 12/72	0.00
		MAINLINE ROUTE TOTAL	0.00
		NON-MAINLINE ROUTE TOTAL	0.00
MD995	03-211S RD	RD END W OF SPIUR TO MD 695 - CD4548 GOLDEN RING	0.27
		MAINLINE ROUTE TOTAL	0.27
		NON-MAINLINE ROUTE TOTAL	0.00
MD996	00-000X	UNASSIGNED ROUTE NUMBER	0.00
		MAINLINE ROUTE TOTAL	0.00
		NON-MAINLINE ROUTE TOTAL	0.00
MD997	16-210S CD3049	BROCK BRIDGE RD - MD0197 FORT MEADE RD	0.10
		MAINLINE ROUTE TOTAL	0.10
		NON-MAINLINE ROUTE TOTAL	0.00
MD998	00-000X	UNASSIGNED ROUTE NUMBER	0.00
		MAINLINE ROUTE TOTAL	0.00
		NON-MAINLINE ROUTE TOTAL	0.00
MD999	02-175S CDS	S OF MD 170 FT MEADE RD - MD0170 FT MEADE RD	0.22
		MAINLINE ROUTE TOTAL	0.22
		NON-MAINLINE ROUTE TOTAL	0.00
MD999A	02-175R	RD END S OF MD0167 TO MD0167	0.13
		MAINLINE ROUTE TOTAL	0.00
		NON-MAINLINE ROUTE TOTAL	0.13
MD999B	02-175R	MD0167 TO RD END N OF MD0167	0.14
		MAINLINE ROUTE TOTAL	0.00
		NON-MAINLINE ROUTE TOTAL	0.14

AS OF JULY 1973

ROUTE NUMBER SEQUENCE

PAGE 233

ROUTE NUMBER	CONTROL SECTION	DESCRIPTION OF CONTROL SECTION	MILEAGE
MD999C	02-175R CU0200	TO RD END N OF CO 200	0.05
		MAINLINE ROUTE TOTAL	0.00
		NON-MAINLINE ROUTE TOTAL	0.05
MD999D	02-175R RD END S OF DORSEY RD	TO MD176	0.08
		MAINLINE ROUTE TOTAL	0.00
		NON-MAINLINE ROUTE TOTAL	0.08
		MAINLINE GRAND TOTAL	5,235.12
		NON-MAINLINE GRAND TOTAL	392.80

