

2''

State of Maryland



2007

Calendar Year

HIGHWAY LOCATION REFERENCE

Data as of December 31, 2007


VOLUME 1

ALLEGANY Co. Thru GARRETT Co.



PRELIMINARY

Published by:
Maryland Department of Transportation
State Highway Administration
Highway Information Services Division



STATE HIGHWAY LOCATION REFERENCE

Introduction

The State Highway Administration's (SHA) Highway Location Reference (HLR) uniquely identifies roadway locations by using milepoints. It also provides the most commonly requested data elements of the state roadway network.

As new programs are proposed and implemented to deal with complex problems, highway data keyed to a common reference system facilitate useful comparisons to highway characteristics, government and administrative jurisdictions, geographic locations, program expenditures, traffic, services, etc. A common HLR system provides detail and the comparison of data necessary for planning, developing programs, and managing the highway activities.

SHA personnel frequently utilize the Visidata system to collect and analyze roadway data. This HLR provides physical and administrative information about the section of highway being viewed, and relates to Visidata using the highway inventory route number. Associated milepoints used in Visidata may however vary slightly from those used in this HLR.

The Highway Information Services Division (HISD) records changes to the state highway system during the calendar year, and annually updates its database with this information. The HLR is based on highway conditions as of December 31, 2007.

The Two-Volume HLR is available on the HISD Intranet web site, and is accessible by typing in the browser's Address Bar:
<http://shahisdweb/oppeIntranet/hisd/Home.aspx?pageID=38&divisionID=1>.
It is not currently available on the SHA Internet site.



GENERAL INFORMATION

The HLR is arranged sequentially by county and by route number. Included are all State maintained highways and service roads.

Milepoints for concurrent posted routes are included under each pertinent route number.

The State Highway System is aggregated into primary and secondary routes by rural and urban designation.

Highways may be listed as undivided, divided or CTL (center turn lane) and by full, partial, or no control of access.


Milepoints are established for junctions of all state highways, functionally classified roads, interchange ramps, bridge structures, railroad crossings, traffic counts, exit numbers, interstate mile markers, speed limit signs, and geographical boundaries.

The total marked lanes are listed including the traveled-way surface widths. Surface type codes are explained at the bottom of each page.

The maps included in this reference are provided for quick reference. If further detail is needed, please contact Kevin Powers of this office at 410-545-5518 or by email at kpowers@sha.state.md.us.

The Average Annual Daily Traffic (AADT) information provided is for calendar year 2007.

For your information and use, we have included a "Route Alert List." This list of routes describes at a glance the additions, deletions and major changes to state routes that occurred during the 2007 calendar year.

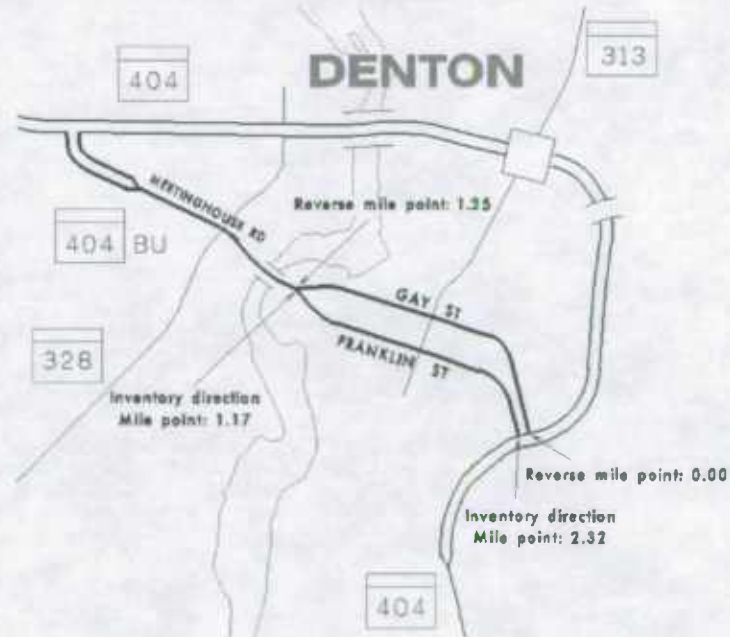



Couplets

Some Maryland numbered routes are composed of, or have sections that are, two separate routes carrying traffic in opposite directions. These roads can have different names and different lengths. In order to better represent this data they have been coded as couplets. The data for the couplet in the main inventory direction is included in the main body of data; while the opposite direction, the reverse-inventory direction, is presented following the main body of data. Because these separate routes are usually different lengths, the mile points for the reverse-inventory section of a couplet begin at the end of the inventoried route. Mile points for the reverse inventory direction are referred to as reverse mile points. As the routes are different, there is no correlation between the mile points.

Couplet Description:

Typically a section of road with a State Route Number assigned, which consists of separate one way streets, in cities or towns where city blocks separate the non-cardinal from the cardinal roadways. An example of a couplet is MD 404-BU in Caroline County, providing a business route through Denton, where Franklin St is the eastbound section of MD 404-BU and Gay St is the westbound section of MD 404-BU.





This HLR represents only a portion of the data included in the Highway Information System. Additional data may be obtained by directing your request to Mr. Kevin Powers at 410-545-5518.


Restriction of Liability:

The information in this document is provided as a public service by SHA. SHA makes no claims, promises or guarantees about the accuracy, completeness, or adequacy of the contents of these documents and expressly disclaims liability for any errors and omissions in the contents of these documents.

All route, traffic, and travel data in this document are developed to support internal uses, primarily transportation planning. Any and all data are provided "as is" with the understanding that no warranty of any kind, whether implied, expressed or statutory, is given with respect to the contents of this document. Any and all conclusions or products derived from the data are the sole responsibility of the user.

Ownership

Information presented in this document is considered public information and may be distributed or copied.



2007

Calendar Year

HIGHWAY LOCATION REFERENCE


Data as of December 31, 2007

ALLEGANY

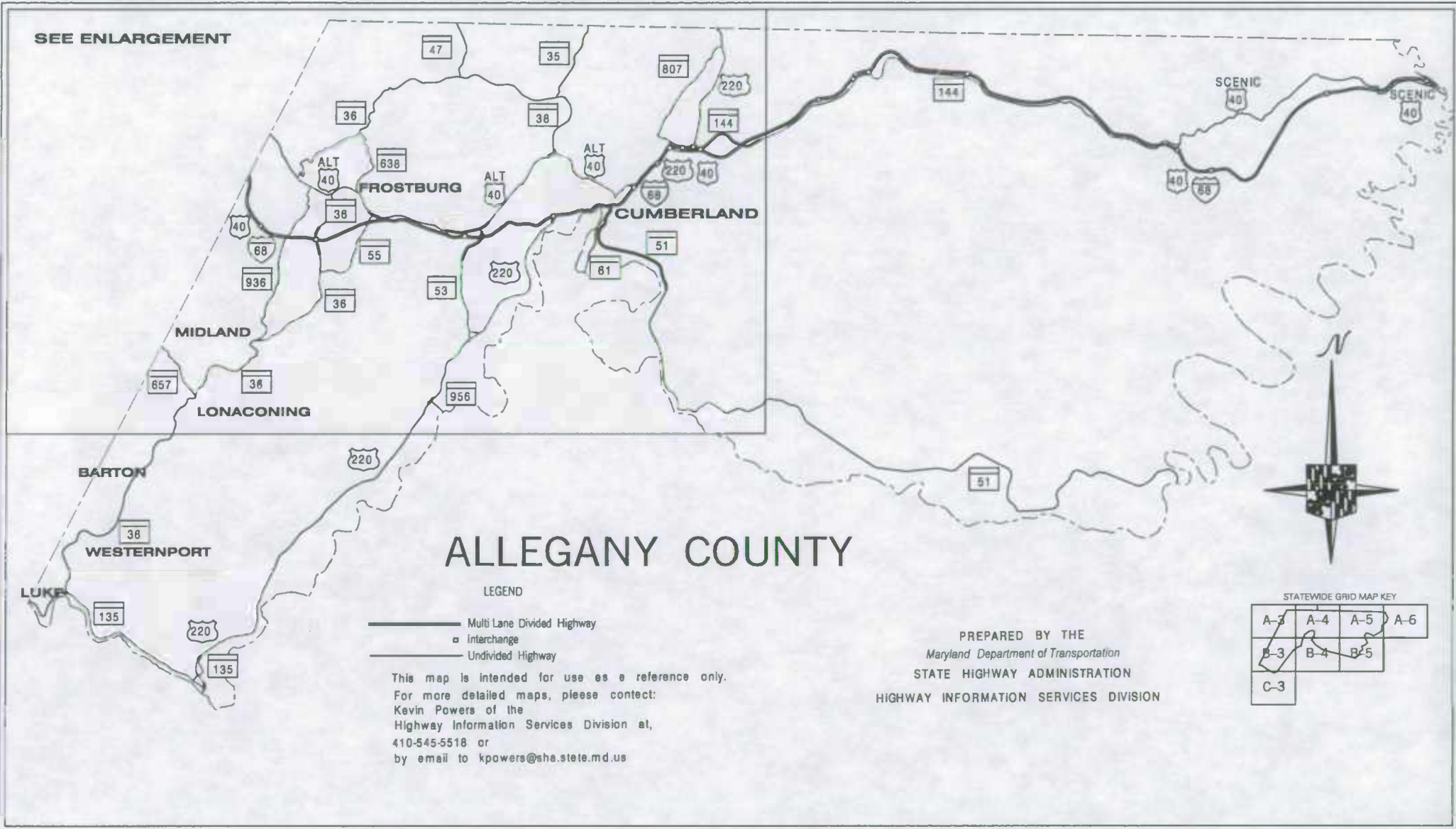
COUNTY

SHA DISTRICT #6

A



SEE ENLARGEMENT



ALLEGANY COUNTY

LEGEND

- Multi Lane Divided Highway
- Interchange
- Undivided Highway

This map is intended for use as a reference only.
For more detailed maps, please contact:
Kevin Powers of the
Highway Information Services Division at,
410-545-5518 or
by email to kpowers@sha.state.md.us

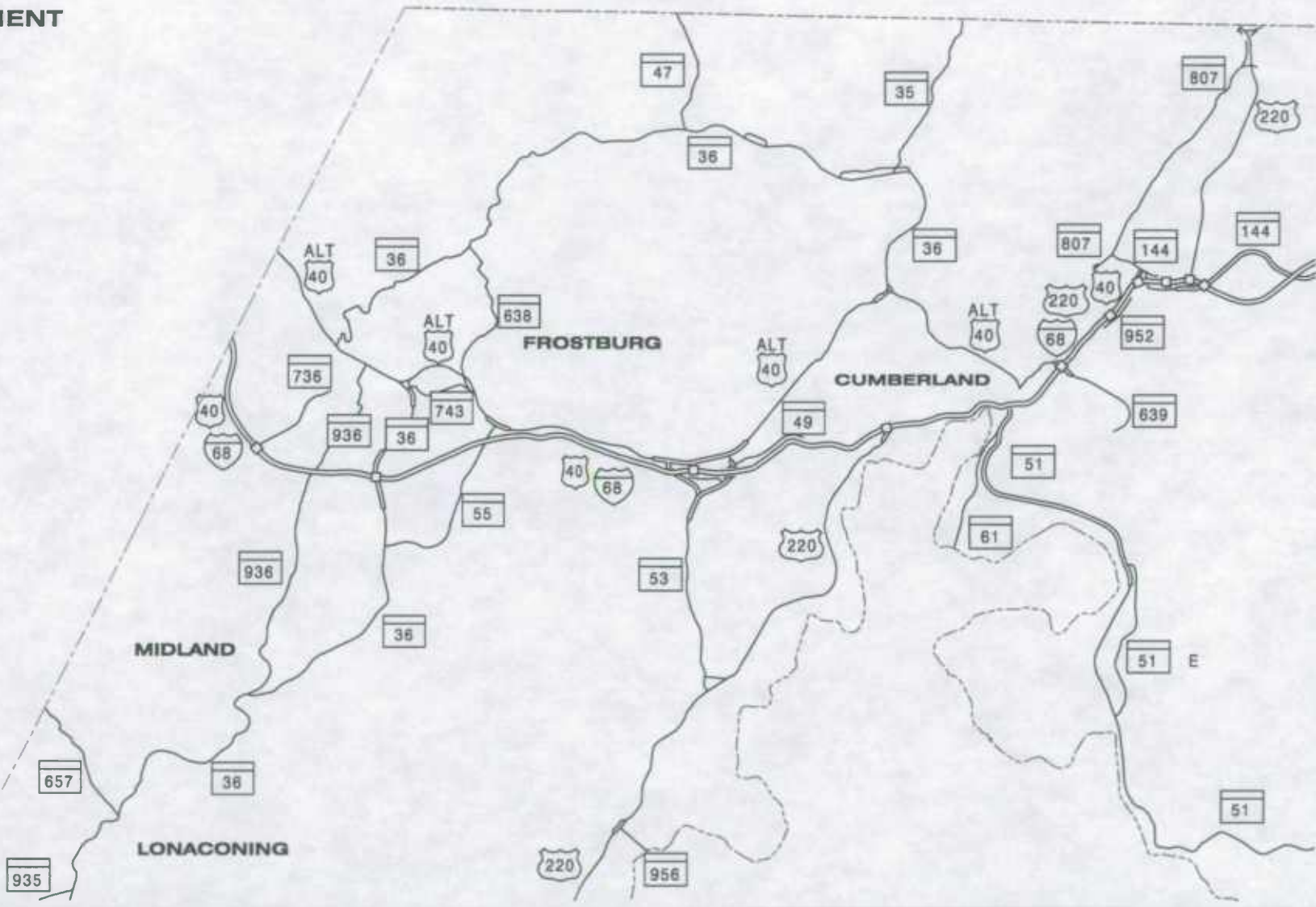
PREPARED BY THE
Maryland Department of Transportation
STATE HIGHWAY ADMINISTRATION
HIGHWAY INFORMATION SERVICES DIVISION

STATEWIDE GRID MAP KEY

A-3	A-4	A-5	A-6
B-3	B-4	B-5	
C-3			



ENLARGEMENT






ROUTE ALERT LIST

ALLEGANY COUNTY

None.



MARYLAND STATE HIGHWAY ADMINISTRATION
HIGHWAY INFORMATION SERVICES DIVISION
STATE MAINTAINED HIGHWAYS ON THE NATIONAL HIGHWAY SYSTEM
AS OF DECEMBER 31, 2007

COUNTY: ALLEGANY

ROUTE	MAINLINE	BEG DESCRIPTION	END DESCRIPTION	NHS TYPE
IS 68	MAINLINE	0.000 GARRETT CO/L	40.270 WASHINGTON CO/L	NHS SYSTEM
MD 53	MAINLINE	0.190 IS 68 NATIONAL FREEWAY	3.330 US 220 MCMULLEN HWY	NHS SYSTEM
US 220	MAINLINE	0.000 BEGIN STRUCTURE IN WEST VIRGINIA	14.030 MD 53 WINCHESTER RD	NHS SYSTEM
US 220	MAINLINE	23.580 IS 68 NATIONAL FREEWAY	27.350 PENNSYLVANIA ST/L	NHS SYSTEM



STATE HIGHWAY ADMINISTRATION OF MARYLAND
HIGHWAY INFORMATION SERVICES DIVISION
DATA SUPPORT GROUP

STATE HIGHWAY LOCATION REFERENCE

COUNTY: ALLEGANY
DISTRICT: 6
DATE: 12/31/07

ROUTE NUMBER: IS 68
INVENTORY DIRECTION: EAST
ROUTE NAME: NATIONAL FREEWAY

STATE SYSTEM	FUNCTIONAL CLASS	MEDIAN TYPE	ACCESS CONTROL	NIIS	MILEPOINT	MILEPOINT DESCRIPTION	MARKED LANES	SURFACE WIDTH/TYPE*	AADT
STATE PRIMARY	R	RUR INTERSTATE	POSITIVE BARRIER	FULL	NHS	00.000	5	60I	18,408
					00.000	GARRETT CO/L			
					00.000	US 40 NATIONAL FREEWAY (AHEAD)			
					00.150	SPEED LIMIT 65 MPH/TRUCKS 45 MPH			
					00.580				
					00.680	MILE MARKER 32.0			
					01.160		5	72I	
		URB INTERSTATE			01.230		5	60I	
					01.230	RP 68- 8 RAMP 8 FR MD 736 SB TO IS 68 WB			
					01.270				
					01.270	RP 68- 6 RAMP 6 FR IS 68 EB TO MIDLOTHIAN RD SB			
					01.540		5	60J	20,931
					01.540	CO 94 MIDLOTHIAN RD			
					01.540	MD736 MIDLOTHIAN RD			
					01.540	STRUC #1114			
					01.540	EXIT #33			
					01.560		5	60I	
					01.680	MILE MARKER 33.0			
					01.730	RP 68- 2 RAMP 2 FR IS 68 WB TO MD 736 NB			
					01.770	RP 68- 4 RAMP 4 FR MIDLOTHIAN RD NB TO IS 68 EB			
					01.850		5	72I	
					01.875		5	66I	
					01.900		5	60I	
					02.125		4	54I	
					02.200		4	48I	
					02.200	STRUC #1118 GEORGES CREEK			
					02.370	MD936 UPPER GEORGES CREEK RD			
					02.370	STRUC #1113			
					02.470		4	60I	
					02.530		5	60I	
					02.710	MILE MARKER 34.0			
					02.880		5	66I	
					02.910		5	60I	
					02.950	RP 68- 8 RAMP 8 FR MD 36 SB TO IS 68 WB			

*A,B = UNIMPROVED; C = GRADED & DRAINED; D,E = SOIL, GRAVEL, STONE; F,G = LOW TYPE BITUMINOUS
H,I = HIGH TYPE BITUMINOUS; J = CONCRETE; K = BRICK; L = BLOCK

STATE HIGHWAY ADMINISTRATION OF MARYLAND
HIGHWAY INFORMATION SERVICES DIVISION
DATA SUPPORT GROUP

STATE HIGHWAY LOCATION REFERENCE

COUNTY: ALLEGANY
DISTRICT: 6
DATE: 12/31/07

ROUTE NUMBER: IS 68 CONTINUED
INVENTORY DIRECTION: EAST
ROUTE NAME: NATIONAL FREEWAY

STATE SYSTEM	FUNCTIONAL CLASS	MEDIAN TYPE	ACCESS CONTROL	NHS	MILEPOINT	MILEPOINT DESCRIPTION	MARKED LANES	SURFACE WIDTH/TYPE*	AADT
STATE PRIMARY	R	URB INTERSTATE	POSITIVE BARRIER	FULL	NHS	03.020 RP 68- 6			
						RAMP 6 FR IS 68 EB TO MD 36 SB	5	60I	20,931
							6	72I	
							5	72I	
							5	60I	25,06I
					03.230 MD 36	NEW GEORGES CREEK RD			
					03.230	STRUC #1116			
					03.230	EXIT #34			
		UNPROTECTED			03.280				
		POSITIVE BARRIER			03.351				
		UNPROTECTED			03.540				
					03.540 RP 68- 4	RAMP 4 FR MD 36 NB TO IS 68 EB			
					03.570 RP 68- 2	RAMP 2 FR IS 68 WB TO MD 36 NB			
		POSITIVE BARRIER			03.680				
					03.710	MILE MARKER 35.0			
					04.670	MILE MARKER 36.0			
					04.760 MD 55	VALE SUMMIT RD			
					04.760	STRUC #1115			
					05.680	MILE MARKER 37.0			
					06.680	MILE MARKER 38.0			
					07.310	VARIABLE MESSAGE SIGN #60I (EB/L)			
					07.420		4	48I	28,86I
					07.420 MD 53	WINCHESTER RD			
					07.420	STRUC #1117			
					07.420	EXIT #39			
					07.460 RP 68- 1	RAMP 1 FR US 40AL NB TO IS 68 WB			
					07.700	MILE MARKER 39.0			
					07.720 RP 68- 4	RAMP 4 FR MD 53 NB TO IS 68 EB			
					07.780 RP 68- 2	RAMP 2 FR IS 68 WB TO US 40AL NB			
		CURBED			07.940				
					08.000 RP 68- 6	RAMP 6 FR IS 68 EB TO MD 658 SB			
					08.060 RP 68- 7	RAMP 7 FR IS 68 WB TO MD 658 SB			
					08.100	SPEED LIMIT 55 MPH TRUCKS 45 MPH			
					08.150				39,17I
					08.150 MD658	VOCKE RD			
					08.150	STRUC #1106			

*A,B = UNIMPROVED; C = GRADED & DRAINED; D,E = SOIL, GRAVEL, STONE; F,G = LOW TYPE BITUMINOUS
H,I = HIGH TYPE BITUMINOUS; J = CONCRETE; K = BRICK; L = BLOCK

STATE HIGHWAY ADMINISTRATION OF MARYLAND
HIGHWAY INFORMATION SERVICES DIVISION
DATA SUPPORT GROUP

STATE HIGHWAY LOCATION REFERENCE

COUNTY: ALLEGANY
DISTRICT: 6
DATE: 12/31/07

ROUTE NUMBER: IS 68 CONTINUED
INVENTORY DIRECTION: EAST
ROUTE NAME: NATIONAL FREEWAY

STATE SYSTEM	FUNCTIONAL CLASS	MEDIAN TYPE	ACCESS CONTROL	NHS	MILEPOINT	MILEPOINT DESCRIPTION	MARKED LANES	SURFACE WIDTH/TYPE*	AADT	
STATE PRIMARY	R	URB INTERSTATE	CURBED	FULL	NHS	08.150	EXIT #40	4	48I	39,171
			POSITIVE BARRIER			08.170				
						08.320		5	60I	
					08.320	RP 68- 4	RAMP 4 FR MD 658 NB TO IS 68 EB			
					08.700		MILE MARKER 40.0			
					08.950		SPEED LIMIT 55/TRUCKS 45 MPH			
	U				09.230		IN CORP LMTS CUMBERLAND			
					09.270			5	63I	
					09.420			5	60I	
					09.540		SPEED LIMIT 55/TRUCKS 40 MPH			
	R				09.620		OUT CORP LMTS CUMBERLAND			
					09.740		MILE MARKER 41.0			
					09.760	RP 68- 2	RAMP 2 FR IS 68 WB TO BRADDOCK RD			
					09.760		EXIT #41			
					09.880		VARIABLE MESSAGE SIGN #602 (EB/L)			
	U				10.000		IN CORP LMTS CUMBERLAND			
					10.140	RP 68- 6	RAMP 6 FR IS 68 EB TO US 220 SB			
					10.460	RP 68- 8	RAMP 8 FR GREENE ST SB TO IS 68 WB			
					10.480		SPEED LIMIT 50 MPH/TRUCKS 40 MPH			
					10.540					46,191
					10.540	US220	MCMULLEN HWY			
					10.540	MU1570	GREENE ST			
					10.540		STRUC #1105			
					10.540		EXIT #42			
					10.640	MU1315	FLETCHER DR			
					10.640		STRUC #1104			
					10.710		MILE MARKER 42.0			
					10.810	RP 68- 2	RAMP 2 FR IS 68 WB TO GREENE ST NB			
					10.830	RP 68- 4	RAMP 4 FR US 220 NB TO IS 68 EB			
					11.080	MU2710	PATTERSON AVE			
					11.080		STRUC #1103			
					11.140		SPEED LIMIT 40 MPH			
					11.390		R/R #CSX 144 695 L			
					11.430	MU1880	KELLY BLVD			
					11.430		STRUC #1102			

*A,B = UNIMPROVED; C = GRADED & DRAINED; D,E = SOIL, GRAVEL, STONE; F,G = LOW TYPE BITUMINOUS
H,I = HIGH TYPE BITUMINOUS; J = CONCRETE; K = BRICK; L = BLOCK

STATE HIGHWAY ADMINISTRATION OF MARYLAND
HIGHWAY INFORMATION SERVICES DIVISION
DATA SUPPORT GROUP

STATE HIGHWAY LOCATION REFERENCE

COUNTY: ALLEGANY
DISTRICT: 6
DATE: 12/31/07

ROUTE NUMBER: IS 68 CONTINUED
INVENTORY DIRECTION: EAST
ROUTE NAME: NATIONAL FREEWAY

STATE SYSTEM	FUNCTIONAL CLASS	MEDIAN TYPE	ACCESS CONTROL	NHS	MILEPOINT	MILEPOINT DESCRIPTION	MARKED LANES	SURFACE WIDTH/TYPE*	AADT
STATE PRIMARY	U URB INTERSTATE	POSITIVE BARRIER	FULL	NHS	11.530 RP 68-1	RAMP 1 FR LEE ST NB TO IS 68 WB	5	60I	46,191
					11.550 RP 68-4	RAMP 4 FR KELLY BLVD NB TO IS 68 EB			
					11.650 RP 68-3	RAMP 3 FR IS 68 EB TO JOHNSON ST NB			
					11.660 RP 68-2	RAMP 2 FR IS 68 WB TO BEALL ST NB			
					11.710		6	84I	
					11.710 RP 68-5	RAMP 5 FR JOHNSON ST SB TO IS 68 EB			
					11.740	MILE MARKER 43.0			
					11.750		6	72J	
					11.810 MU1851	S JOHNSON ST			
					11.810	STRUC #1096			
					11.810	EXIT #43A			
					11.900 MU435	BRIDGE ST			
					11.910		4	54J	
					11.970	STRUC OV WILLIS CREEK			
					11.990	R/R #CSX 832 214 P			
					12.040 RP 68-8	RAMP 8 FR HARRISON ST TO IS 68 WB			
					12.050 RP 68-7	RAMP 7 FR IS 68 WB TO HOWARD ST			
					12.080 RP 68-6	RAMP 6 FR IS 68 EB TO WINSTON ST			
					12.100				38,441
					12.100 MU2371	S MECHANIC ST			
					12.100	EXIT #43B			
					12.120 RP 68-5	RAMP 5 FR IS 68 EB TO QUEEN CITY DR			
					12.120	EXIT #43C			
					12.160 RP 68-7	RAMP 7 FR IS 68 WB TO HOWARD ST			
					12.220 MU680	S CENTRE ST			
					12.270 MU2915	QUEEN CITY DR			
					12.300		4	48J	
					12.300 RP 68-2	RAMP 2 FR IS 68 WB TO HARRISON ST			
					12.300 RP 68-4	RAMP 4 FR MD 51 NB TO IS 68 EB			
					12.380 MU2690	PARK ST			
					12.410 MU6880	ALLEY #88			
					12.430 RP 68-8	RAMP 8 FR MARYLAND AVE TO IS 68 WB			
					12.430 RP 68-6	RAMP 6 FR IS 68 EB TO MARYLAND AVE			
					12.440		4	48I	30,461
					12.440	EXIT #43D			

*A,B = UNIMPROVED; C = GRADED & DRAINED; D,E = SOIL, GRAVEL, STONE; F,G = LOW TYPE BITUMINOUS
H,I = HIGH TYPE BITUMINOUS; J = CONCRETE; K = BRICK; L = BLOCK

STATE HIGHWAY ADMINISTRATION OF MARYLAND
HIGHWAY INFORMATION SERVICES DIVISION
DATA SUPPORT GROUP

STATE HIGHWAY LOCATION REFERENCE

COUNTY: ALLGANY
DISTRICT: 6
DATE: 12/31/07

ROUTE NUMBER: IS 68 CONTINUED
INVENTORY DIRECTION: EAST
ROUTE NAME: NATIONAL FREEWAY

STATE SYSTEM	FUNCTIONAL CLASS	MEDIAN TYPE	ACCESS CONTROL	NHS	MILEPOINT	MILEPOINT DESCRIPTION	MARKED LANES	SURFACE WIDTH/TYPE*	AADT	
STATE PRIMARY	U	URB INTERSTATE	POSITIVE BARRIER	FULL	NHS	12.460 RP 68- 4	RAMP 4 FR MARYLAND AVE TO IS 68 EB	4	48I	30,461
						12.510 RP 68- 2	RAMP 2 FR IS 68 WB TO MARYLAND AVE			
						12.550		5	60I	
						12.580	SPEED LIMIT 55 MPH			
						12.740		4	48I	
						12.740	INTERSTATE MILE MARKER 44.0			
						12.840 MU2280	MARION ST			
						12.840	STRUC #1095			
						12.880 RP 68- 6	RAMP 6 FR IS 68 EB TO MD 639 SB			
						12.880 RP 68- 8	RAMP 8 FR US 40AL SB TO IS 68 WB			
						13.070				28,021
						13.070 MD639	WILLOWBROOK RD			
						13.070 US 40AL	BALTIMORE AVE			
						13.070	STRUC #1093			
						13.070	EXIT #44			
						13.230 RP 68- 2	RAMP 2 FR IS 68 WB TO US 40AL NB			
						13.300 RP 68- 4	RAMP 4 FR MD 639 NB TO IS 68 EB			
		UNPROTECTED				13.310				
		POSITIVE BARRIER				13.650				
		UNPROTECTED				13.710				
						13.730	MILE MARKER 45.0			
		POSITIVE BARRIER				13.790				
						13.790 RP 68- 8	RAMP 8 FR MD 952 SB TO IS 68 WB			
		UNPROTECTED				13.860				
						13.877 RP 68- 7	RAMP 7 FR IS 68 WB TO MD 952 SB			
		POSITIVE BARRIER				13.930				
						13.930 RP 68- 6	RAMP 6 FR IS 68 EB TO MD 952 SB			
						13.960 RP 68- 4	RAMP 4 FR MD 952 NB TO IS 68 EB			
						13.990				30,171
						13.990 MD952	HILLCREST DR			
						13.990	STRUC #108I			
						13.990	EXIT #45			
						14.010		4	58I	
						14.060		4	48I	
						14.140	ATR STATION #0070 (CABINET EB/L)			

*A,B = UNIMPROVED; C = GRADED & DRAINED; D,E = SOIL, GRAVEL, STONE; F,G = LOW TYPE BITUMINOUS
I,J = HIGH TYPE BITUMINOUS; J = CONCRETE; K = BRICK; L = BLOCK

STATE HIGHWAY ADMINISTRATION OF MARYLAND
HIGHWAY INFORMATION SERVICES DIVISION
DATA SUPPORT GROUP

STATE HIGHWAY LOCATION REFERENCE

COUNTY: ALLEGANY
DISTRICT: 6
DATE: 12/31/07

ROUTE NUMBER: IS 68 CONTINUED
INVENTORY DIRECTION: EAST
ROUTE NAME: NATIONAL FREEWAY

STATE SYSTEM	FUNCTIONAL CLASS	MEDIAN TYPE	ACCESS CONTROL	NHS	MILEPOINT	MILEPOINT DESCRIPTION	MARKED LANES	SURFACE WIDTH/TYPE*	AADT
STATE PRIMARY	U URB INTERSTATE	POSITIVE BARRIER	FULL	NHS	14.150	VARIABLE MESSAGE SIGN #603 (WB/L)	4	48I	30,171
					14.450 RP 68-7	RAMP 7 FR MD 144 NB TO IS 68 WB			
					14.640 RP 68-4	RAMP 4 FR IS 68 WB TO MD 144 NB			
					14.690				27,541
					14.690 MD144	CHRISTIE RD			
					14.690	STRUC #1099			
					14.690	EXIT #46			
					14.760	STRUC #1005 BR OF EVITTS CREEK			
					14.790	MILE MARKER 46.0			
					14.900 RP 68-3	RAMP 3 FR IS 68 EB TO MD 144			
					14.900	STRUC #1030 EVITTS CREEK			
					14.970 RP 68-8	RAMP 8 FR US 220 SB TO IS 68 WB			
					15.210	SPEED LIMIT 65 MPH			
	RUR INTERSTATE				15.260				
					15.260 US220	NO NAME			
					15.260	STRUC #1168			
					15.280				
					15.280 RP 68-1	RAMP 1 FR MD 144 NB TO IS 68 WB			18,481
					15.390				
					15.390 MD144	NATIONAL PIKE			
					15.390	STRUC #1157			
					15.390	EXIT #47			
	R				15.585	OUT CORP LMTS CUMBERLAND			
					15.760 RP 68-5	RAMP 5 FR MD 144 SB TO IS 68 EB			
					15.760 RP 68-7	RAMP 7 FR IS 68 WB TO MD 144 SB			
					15.820		5	60I	
					15.825	MILE MARKER 47.0			
					15.930 MD948AF	JEFFRIES RD			
					15.930	STRUC #1155			
					16.730		5	60J	
					16.790	STRUC #1154 LICK RUN			
					16.820 MD144	NATIONAL PIKE			
					16.890		5	60I	
					17.120		4	56I	
					17.230		4	48I	

*A,B = UNIMPROVED; C = GRADED & DRAINED; D,E = SOIL, GRAVEL, STONE; F,G = LOW TYPE BITUMINOUS
H,I = HIGH TYPE BITUMINOUS; J = CONCRETE; K = BRICK; L = BLOCK

STATE HIGHWAY ADMINISTRATION OF MARYLAND
HIGHWAY INFORMATION SERVICES DIVISION
DATA SUPPORT GROUP

STATE HIGHWAY LOCATION REFERENCE

COUNTY: ALLEGANY
DISTRICT: 6
DATE: 12/31/07

ROUTE NUMBER: IS 68 CONTINUED
INVENTORY DIRECTION: EAST
ROUTE NAME: NATIONAL FREEWAY

STATE SYSTEM	FUNCTIONAL CLASS	MEDIAN TYPE	ACCESS CONTROL	NHS	MILEPOINT	MILEPOINT DESCRIPTION	MARKED LANES	SURFACE WIDTH/TYPE*	AADT
STATE PRIMARY	R	RUR INTERSTATE	POSITIVE BARRIER	FULL	NHS	17.560			
						STRUC #1152 ELK LICK RUN	4	481	18,481
						17.690	5	601	
						17.790			
						MILE MARKER 49.0			
						18.180 MD948AE			
						ROCKY GAP RD			
						18.180			
						STRUC #1151			
						18.810			
						MILE MARKER 50.0			
						19.090 RP 68- 6			
						RAMP 6 FR IS 68 EB TO MD 948AD SB			
						19.140 RP 68- 8			
						RAMP 8 FR MD 948AD SB TO IS 68 WB			
						19.480			17,331
						19.480 MD948AD			
						PLEASANT VALLEY RD			
						19.480			
						STRUC #1150			
						19.480			
						EXIT #50			
						19.680 RP 68- 2			
						RAMP 2 FR IS 68 WB TO MD 948AD NB			
						19.680 RP 68- 4			
						RAMP 4 FR MD 948AD NB TO IS 68 EB			
						19.770	5	721	
						19.790			
						INTERSTATE MILE MARKER 51.0			
						19.961	5	641	
						20.030	5	601	
						20.410 RP 68- 7			
						RAMP 7 FR MD 948C TO IS 68 WB			
						20.720 MD144			
						NATIONAL PIKE			
						20.720			
						STRUC #1147			
						20.720			
						EXIT #52			
						20.810	4	481	
						20.810			
						MILE MARKER 52.0			
						20.930	5	601	
						21.020 RP 68- 5			
						RAMP 5 FR IS 68 EB TO MD 144			
						21.180			16,551
						21.180 MD144			
						NATIONAL PIKE			
						21.180			
						STRUC #1146			
						21.810			
						MILE MARKER 53.0			
						22.100 COS02			
						STREET RD			
						22.100			
						STRUC #1145			
						22.810			
						MILE MARKER 54.0			
						23.650			
						STRUC #1160 TRIB FLINSTONE CREEK			
						23.820			
						MILE MARKER 55.0			

*A,B = UNIMPROVED; C = GRADED & DRAINED; D,E = SOIL, GRAVEL, STONE; F,G = LOW TYPE BITUMINOUS
H,I = HIGH TYPE BITUMINOUS; J = CONCRETE; K = BRICK; L = BLOCK

STATE HIGHWAY ADMINISTRATION OF MARYLAND
HIGHWAY INFORMATION SERVICES DIVISION
DATA SUPPORT GROUP

STATE HIGHWAY LOCATION REFERENCE

COUNTY: ALLEGANY
DISTRICT: 6
DATE: 12/31/07

ROUTE NUMBER: IS 68 CONTINUED
INVENTORY DIRECTION: EAST
ROUTE NAME: NATIONAL FREEWAY

STATE SYSTEM	FUNCTIONAL CLASS	MEDIAN TYPE	ACCESS CONTROL	NHS	MILEPOINT	MILEPOINT DESCRIPTION	MARKED LANES	SURFACE WIDTH/TYPE*	AADT
STATE PRIMARY	R	RUR INTERSTATE	POSITIVE BARRIER	FULL	NHS	24.170		481	16,100
					24.170	RP 68- 7			
					24.170	RP 68- 6			
					24.170	EXIT #56			
					24.360	STRUC #1146			
					24.410	RP 68- 5			
					24.570	RP 68- 4			
					24.600	MD948AO			
					24.600	BLACK VALLEY RD			
					24.600	STRUC #1077			
					24.640		4	48J	
					24.650		4	60I	
					24.700		4	54I	
					24.755		4	48I	
					24.810	INTERSTATE MILE MARKER 56.0			
					25.590	CO507			
					25.590	DRY RIDGE RD			
					25.590	STRUC #1140			
					25.750	INTERSTATE MILE MARKER 57.0			
					25.830	STRUC #1141 TOWN CREEK			
					25.960		4	60I	
					26.000		5	60I	
					26.085	MILE MARKER 57.4			
					26.820	INTERSTATE MILE MARKER 58.0			
					26.910	STRUC #1143 (PVT RD)			
					27.240		6	72I	
					27.400		6	66I	
					27.450		5	66I	
					27.530		5	60I	
					27.810	INTERSTATE MILE MARKER 59.0			
					27.940	CO558			
					27.940	OLD CUMBERLAND RD			
					27.940	STRUC #1144			
					28.770	INTERSTATE MILE MARKER 60.0			
					29.000		4	48I	
					29.160	ATR STATION #0033 (CABINET EB/L)			
					29.770	INTERSTATE MILE MARKER 61.0			
					30.550	MD144			
					30.550	OLD NATIONAL PIKE			

*A,B = UNIMPROVED; C = GRADED & DRAINED; D,E = SOIL, GRAVEL, STONE; F,G = LOW TYPE BITUMINOUS
H,I = HIGH TYPE BITUMINOUS; J = CONCRETE; K = BRICK; L = BLOCK

STATE HIGHWAY ADMINISTRATION OF MARYLAND
HIGHWAY INFORMATION SERVICES DIVISION
DATA SUPPORT GROUP

STATE HIGHWAY LOCATION REFERENCE

COUNTY: ALLEGANY

DISTRICT: 6

DATE: 12/31/07

ROUTE NUMBER: IS 68 CONTINUED

INVENTORY DIRECTION: EAST

ROUTE NAME: NATIONAL FREEWAY

STATE SYSTEM	FUNCTIONAL CLASS	MEDIAN TYPE	ACCESS CONTROL	NHS	MILEPOINT	MILEPOINT DESCRIPTION	MARKED LANES	SURFACE WIDTH/TYPE*	AADT
STATE PRIMARY	R	RUR INTERSTATE	POSITIVE BARRIER	FULL	NHS	30.550			
						STRUC #1138	4	48I	16,100
						30.670			
						STRUC #1089 LITTLE PINE LICK HOLLOW			
						30.770			
						INTERSTATE MILE MARKER 62.0			
						30.840 RP 68- 6			
						RAMP 6 FR IS 68 EB TO US 40SC SB			
						30.900 RP 68- 8			
						RAMP 8 FR US 40SC SB TO IS 68 WB			
						31.120 RP 68- 5			
						RAMP 5 FR US 40SC SB TO IS 68 EB			
						31.140			14,931
						31.140 US 40SC			
						NATIONAL PIKE			
						31.140			
						STRUC #1133			
						31.140			
						EXIT #62			
						31.220			
						STRUC #1087 FIFTEEN MILE CREEK			
						31.370 RP 68- 2			
						RAMP 2 FR IS 68 WB TO US 40SC NB			
						31.770			
						INTERSTATE MILE MARKER 63.0			
						32.010 RP 68- 8			
						RAMP 8 FR MD 948AL SB TO IS 68 WB			
						32.170 RP 68- 6			
						RAMP 6 FR IS 68 EB TO MD 948AL SB			
						32.330 RP 68- 7			
						RAMP 7 FR IS 68 WB TO MD 948AL SB			
						32.410			16,051
						32.410 MD948AL			
						MV SMITH RD			
						32.410			
						STRUC #1130			
						32.410			
						EXIT #64			
						32.670 RP 68- 4			
						RAMP 4 FR MD 948AL NB TO IS 68 EB			
						32.740	4	56I	
						32.770			
						INTERSTATE MILE MARKER 64.0			
						32.860	4	48I	
						33.490 CO573			
						CAT POINT RD			
						33.490 CO745			
						MOUNTAIN RD			
						33.490			
						STRUC #1101			
						33.730	4	60I	
						33.770			
						INTERSTATE MILE MARKER 65.0			
						34.090	5	60I	
						34.780			
						INTERSTATE MILE MARKER 66.0			
						35.780			
						INTERSTATE MILE MARKER 67.0			
						36.700 RP 68- 6			
						RAMP 6 FR IS 68 EB TO ORLEANS RD SB			
						36.780			
						INTERSTATE MILE MARKER 68.0			
						36.830 RP 68- 8			
						RAMP 8 FR ORLEANS RD SB TO IS 68 WB			

*A,B = UNIMPROVED, C = GRADED & DRAINED, D,E = SOIL, GRAVEL, STONE, F,G = LOW TYPE BITUMINOUS
H,I = HIGH TYPE BITUMINOUS, J = CONCRETE, K = BRICK, L = BLOCK

STATE HIGHWAY ADMINISTRATION OF MARYLAND
HIGHWAY INFORMATION SERVICES DIVISION
DATA SUPPORT GROUP

STATE HIGHWAY LOCATION REFERENCE

COUNTY: ALLEGANY
DISTRICT: 6
DATE: 12/31/07

ROUTE NUMBER: IS 68 CONTINUED
INVENTORY DIRECTION: EAST
ROUTE NAME: NATIONAL FREEWAY

STATE SYSTEM	FUNCTIONAL CLASS	MEDIAN TYPE	ACCESS CONTROL	NHS	MILEPOINT	MILEPOINT DESCRIPTION	MARKED LANES	SURFACE WIDTH/TYPE*	AADT
STATE PRIMARY	R RUR INTERSTATE	POSITIVE BARRIER	FULL	NHS	36.940		5	60I	15,161
					36.940	CO660			
					36.940	ORLEANS RD			
					36.940	STRUC #1100			
					36.940	EXIT #68			
					37.090	RP 68- 4			
					37.170	RP 68- 2			
		UNPROTECTED			37.260				
					38.180	STRUC #1050 SNIB HOLLOW RUN			
					38.270		4	48I	
					38.400	US 40SC			
					38.400	NATIONAL PIKE			
					38.400	STRUC #1129			
					38.710	STRUC #1038 SNIB HOLLOW RUN			
					38.780	INTERSTATE MILE MARKER 70.0			
					39.020	STRUC #1039 SNIB HOLLOW RUN			
					39.530	RP 68- 8			
					39.630	RAMP 8 FR MD 948Y SB TO IS 68 WB			
					39.630	STRUC #1040 SNIB HOLLOW RUN			
					39.660	RP 68- 6			
					39.750	RAMP 6 FR IS 68 EB TO MD 948Y SB			
					39.750	INTERSTATE MILE MARKER 71.0			
					39.860				18,621
					39.860	MD948Y			
					39.860	HIGH GERMANY RD			
					39.860	STRUC #1128			
					39.860	EXIT #72			
					40.170		4	56I	
					40.170	RP 68- 4			
					40.170	RAMP 4 FR MD 948Y NB TO IS 68 EB			
					40.170	RP 68- 2			
					40.270	RAMP 2 FR IS 68 WB TO MD 948Y NB			
					40.270	US 40			
					40.270	NATIONAL FREEWAY (BACK)			
					40.270	STRUC #21147 SIDELING HILL CREEK			
					40.270	WASHINGTON CO'L			

ROUTE NUMBER: MD 35
INVENTORY DIRECTION: NORTH
ROUTE NAME: ELLERSLIE RD

STATE SYSTEM	FUNCTIONAL CLASS	MEDIAN TYPE	ACCESS CONTROL	NHS	MILEPOINT	MILEPOINT DESCRIPTION	MARKED LANES	SURFACE WIDTH/TYPE*	AADT
STATE SECONDARY	R URB OPA	NONE (UNDIV)	NONE	NOT NHS	00.000		2	24I	5,522

*A,B = UNIMPROVED; C = GRADED & DRAINED; D,E = SOIL, GRAVEL, STONE; F,G = LOW TYPE BITUMINOUS
H,I = HIGH TYPE BITUMINOUS; J = CONCRETE; K = BRICK; L = BLOCK

STATE HIGHWAY ADMINISTRATION OF MARYLAND
HIGHWAY INFORMATION SERVICES DIVISION
DATA SUPPORT GROUP

STATE HIGHWAY LOCATION REFERENCE

COUNTY: ALLEGANY
DISTRICT: 6
DATE: 12/31/07

ROUTE NUMBER: MD 35 CONTINUED
INVENTORY DIRECTION: NORTH
ROUTE NAME: ELLERSLIE RD

STATE SYSTEM	FUNCTIONAL CLASS	MEDIAN TYPE	ACCESS CONTROL	NHS	MILEPOINT	MILEPOINT DESCRIPTION	MARKED LANES	SURFACE WIDTH/TYPE*	AADT
STATE SECONDARY	R URB OPA	NONE (UNDIV)	NONE	NOT NHS	00.000 MD 36	MT SAVAGE RD	2	24I	5,522
					00.030		2	22I	
					00.030 MD831C	KREIGBAUM RD			
					00.070	SPEED LIMIT 25 MPH			
					00.220	SPEED LIMIT 35 MPH			
					00.500	SPEED LIMIT 50 MPH			
					01.640	SPEED LIMIT 30 MPH			
					01.870				4,232
					01.870 CO434	HOPKINS ST			
					02.200	STRUC #1068 WILLS CREEK			
					02.370	PENNSYLVANIA ST/L			

ROUTE NUMBER: MD 36
INVENTORY DIRECTION: NORTH
ROUTE NAME: NEW GEORGES CREEK RD

STATE SYSTEM	FUNCTIONAL CLASS	MEDIAN TYPE	ACCESS CONTROL	NHS	MILEPOINT	MILEPOINT DESCRIPTION	MARKED LANES	SURFACE WIDTH/TYPE*	AADT
STATE SECONDARY	U URB OPA	NONE (UNDIV)	NONE	NOT NHS	00.000		2	30J	4,901
					00.000	WEST VIRGINIA ST/L			
					00.020	STRUC #1023 POTOMAC RIVER			
		CURBED			00.060		2	24I	
					00.060 MD135	CHURCH ST			
		NONE (UNDIV)			00.090		2	48I	
					00.110	SPEED LIMIT 30 MPH			
					00.130		2	24I	
					00.350	SPEED LIMIT 50 MPH			
					00.500 MU510	WAVERLY ST			
					00.500	STRUC #1122			
	R				00.970	OUT CORP LMTS W'ESTERNPORT			
					01.340	STRUC #1121 GEORGES CRLEEK			
	RUR MINOR ART				01.360		2	22I	
					01.420	R/R #CSX 870 653 B			
					01.440				4,921
					01.440 MD937	CREEKSIDE DR			
					01.710		2	24I	

*A,B = UNIMPROVED; C = GRADED & DRAINED; D,E = SOIL, GRAVEL, STONE; F,G = LOW TYPE BITUMINOUS
H,I = HIGH TYPE BITUMINOUS; J = CONCRETE; K = BRICK; L = BLOCK

STATE HIGHWAY LOCATION REFERENCE

COUNTY: ALLEGANY
DISTRICT: 6
DATE: 12/31/07

ROUTE NUMBER: MD 36 CONTINUED
INVENTORY DIRECTION: NORTH
ROUTE NAME: NEW GEORGES CREEK RD

STATE SYSTEM	FUNCTIONAL CLASS	MEDIAN TYPE	ACCESS CONTROL	NHS	MILEPOINT	MILEPOINT DESCRIPTION	MARKED LANES	SURFACE WIDTH/TYPE*	AADT
STATE SECONDARY	R	RUR MINOR ART	NONE	NOT NHS	02.060		3	361	4,921
					02.370		2	241	
					03.870	MD939 NO NAME			
					04.070		3	361	6,931
					04.070	MD935 LOWER GEORGES CREEK RD			
					04.080	STRUC #1124 GEORGES CREEK			
					04.290	STRUC #1125 MOORES RUN			
	U				04.330	IN CORP LMTS BARTON			
					04.370	MU187 POTOMAC ST			
					04.370	STRUC #1120			
	R				04.420	OUT CORP LMTS BARTON			
					05.050		2	241	
					05.160		3	361	
					05.740		2	241	
					05.835	R/R #CSX 870 655 P			
					05.980	MD935A NO NAME			
					06.092	SPEED LIMIT 50 MPH			
					06.160		3	361	
					06.430		2	301	
					06.500		3	361	
					06.760	STRUC #1126 GEORGES CREEK			
					06.790		2	241	
NAME: LOWER GEORGES CREEK RD					06.850	MD935 LOWER GEORGES CREEK RD			
					06.880	SPEED LIMIT 40 MPH			
					06.920		2	221	
					07.070		2	241	
					07.330	SPEED LIMIT 25 MPH			
		PAINTED			07.440		2	201	
		NONE (UNDIV)			07.506		2	241	
NAME: W MAIN ST	U				07.910	IN CORP LMTS LONACONING			
NAME: E MAIN ST					07.980	MU290 UNION ST			
					08.030		2	301	7,742
					08.030	MD657 DOUGLAS AVE			
					08.080	STRUC #1166 KOONTZ RUN			

*A,B = UNIMPROVED; C = GRADED & DRAINED; D,E = SOIL, GRAVEL, STONE; F,G = LOW TYPE BITUMINOUS
H,I = HIGH TYPE BITUMINOUS; J = CONCRETE; K = BRICK; L = BLOCK

STATE HIGHWAY ADMINISTRATION OF MARYLAND
HIGHWAY INFORMATION SERVICES DIVISION
DATA SUPPORT GROUP

STATE HIGHWAY LOCATION REFERENCE

COUNTY: ALLEGANY
DISTRICT: 6
DATE: 12/31/07

ROUTE NUMBER: MD 36 CONTINUED

INVENTORY DIRECTION: NORTH

ROUTE NAME: E MAIN ST

STATE SYSTEM	FUNCTIONAL CLASS	MEDIAN TYPE	ACCESS CONTROL	NHS	MILEPOINT	MILEPOINT DESCRIPTION	MARKED LANES	SURFACE WIDTH/TYPE*	AADT
STATE SECONDARY	U RUR MINOR ART	NONE (UNDIV)	NONE	NOT NHS	08.290		2	24I	7,742
					08.490		2	20I	
NAME: LOWER GEORGES CREEK RD	R				08.530	OUT CORP LMTS LONACONING			
					08.550	STRUC #1014 GEORGES CREEK			
					08.610	SPEED LIMIT 35 MPH			
					08.770		2	25I	
					09.000		2	20I	
					09.000	R/R #CSX 832 551 F			
					09.230	ATR STATION #0001 (CABINET SB/L)			
					09.240	STRUC #1013 GEORGES CREEK			
					09.550	CO692 OLD CONEY CEMETERY RD			
					10.030	STRUC #1012 GEORGES CREEK			
					10.223		2	24I	
					10.330	STRUC #1011 ELK LICK RUN			
NAME: MAIN ST	U				10.730	IN CORP LMTS MIDLAND			
					10.760	SPEED LIMIT 25 MPH			
					11.060	MU 50 CHURCH ST			
					11.060	STRUC #1127 NEFF RUN			
NAME: NEW GEORGES CREEK RD	R				11.320	SPEED LIMIT 40 MPH			
					11.320	OUT CORP LMTS MIDLAND			
					11.480				7,641
					11.480	CO 80 PARADISE ST			
					11.530	SPEED LIMIT 50 MPH			
					11.570	STRUC #1054 NEFF RUN			
					11.880				7,991
					11.880	CO 86 OCEAN HILL RD			
					14.140				6,801
					14.140	CO681 CABIN RUN RD			
					14.140	MD 55 VALE SUMMIT RD			
					14.250	SPEED LIMIT 50 MPH			
					14.630		2	26I	
		PAINTED			14.650		2	48I	
					14.675		3	48I	
		UNPROTECTED			14.700		4	48I	

*A,B = UNIMPROVED; C = GRADED & DRAINED; D,E = SOIL, GRAVEL, STONE; F,G = LOW TYPE BITUMINOUS
H,I = HIGH TYPE BITUMINOUS; J = CONCRETE; K = BRICK; L = BLOCK

STATE HIGHWAY LOCATION REFERENCE

COUNTY: ALLEGANY
DISTRICT: 6
DATE: 12/31/07

ROUTE NUMBER: MD 36 CONTINUED
INVENTORY DIRECTION: NORTH
ROUTE NAME: NEW GEORGES CREEK RD

STATE SYSTEM	FUNCTIONAL CLASS	MEDIAN TYPE	ACCESS CONTROL	NHS	MILEPOINT	MILEPOINT DESCRIPTION	MARKED LANES	SURFACE WIDTH/TYPE*	AADT
STATE SECONDARY	R	RUR MINOR ART	NONE	NOT NHS	14.920 RP 68-6	RAMP 6 FR IS 68 EB TO MD 36 SB	4	48I	6,80I
					14.920 RP 68-4	RAMP 4 FR MD 36 NB TO IS 68 EB			
		CURBED			14.980				
					14.980 RP 68-5	RAMP 5 FR MD 36 SB TO RAMP 4 (TO IS 68)			
					14.980 RP 68-3	RAMP 3 FR RAMP 6 (FR IS 68) TO MD 36 NB			
		URB OPA			15.050		4	48J	9,16I
					15.050 IS 68	NATIONAL FREEWAY			
					15.050	STRUC #1116			
					15.050	EXIT #34			
					15.070		4	48I	
		POSITIVE BARRIER			15.110				
					15.110 RP 68-7	RAMP 7 FR RAMP 2 (FR IS 68) TO MD 36 SB			
					15.110 RP 68-1	RAMP 1 FR MD 36 NB TO RAMP 8 (TO IS 68)			
					15.180 RP 68-8	RAMP 8 FR MD 36 SB TO IS 68 WB			
					15.180 RP 68-2	RAMP 2 FR IS 68 WB TO MD 36 NB			
		UNPROTECTED			15.220				
					15.290 CO846	CHERRY LA			
					15.420		3	48I	
		PAINTED			15.434		2	48I	
		NONE (UNDIV)			15.480		2	24I	
					16.060	SPEED LIMIT 40 MPH			
					16.090 MU535	VILLAGE PKWY			
		U			16.140		2	28I	
					16.140	IN CORP LMTS FROSTBURG			
		PAINTED			16.160		2	24I	
		NONE (UNDIV)			16.230		2	26I	
		R			16.270		3	36I	
		UNPROTECTED			16.270	OUT CORP LMTS FROSTBURG			
		CURBED			16.405		3	42I	
					16.405	SPEED LIMIT 25 MPH			
		UNPROTECTED			16.440		2	24I	
					16.440 MD743	OLD NATIONAL PIKE			
		POSITIVE BARRIER			16.460		2	26I	
					16.530 US 40AL	NATIONAL PIKE			

*A,B = UNIMPROVED; C = GRADED & DRAINED; D,E = SOIL, GRAVEL, STONE; F,G = LOW TYPE BITUMINOUS
H,I = HIGH TYPE BITUMINOUS; J = CONCRETE; K = BRICK; L = BLOCK

STATE HIGHWAY ADMINISTRATION OF MARYLAND
HIGHWAY INFORMATION SERVICES DIVISION
DATA SUPPORT GROUP

STATE HIGHWAY LOCATION REFERENCE

COUNTY: ALLEGANY
DISTRICT: 6
DATE: 12/31/07

ROUTE NUMBER: MD 36 CONTINUED
INVENTORY DIRECTION: NORTH
ROUTE NAME: NEW GEORGES CREEK RD

STATE SYSTEM	FUNCTIONAL CLASS	MEDIAN TYPE	ACCESS CONTROL	NHS	MILEPOINT	MILEPOINT DESCRIPTION	MARKED LANES	SURFACE WIDTH/TYPE*	AADT
STATE SECONDARY	R URB OPA	POSITIVE BARRIER	NONE	NOT NIIS	16.530	BEG X-REF W/ US 40 AL	2	261	9,161
	U URB MINOR ART	NONE (UNDIV)			17.600		2	221	1,471
	NAME: N WATER ST				17.600 MU560	WATER ST (BACK)			
					17.600 US 40AL	MAIN ST			
					17.600	END X-REF W/ US 40 AL			
	NAME: MT SAVAGE RD				17.650 MU570	N WATER ST			
	R				17.950	OUT CORP LMTS FROSTBURG			
					18.010	SPEED LIMIT 30 MPH			
					18.390	R/R #CSX 832 260 R			
					19.550	SPEED LIMIT 40 MPH			
					20.030	STRUC #1069 JENNINGS RUN			
					20.170	SPEED LIMIT 35 MPH			
					20.360				2,191
					20.360 MD638	PARKERSBURG RD			
					20.420	STRUC #1009 JENNINGS RUN			
					20.680				2,751
					20.680 CO185	SLABTOWN RD			
					21.750		2	201	
					21.750	SPEED LIMIT 25 MPH			
					22.230	STRUC #1008 JENNINGS RUN			
					22.460		2	221	
					22.510	STRUC #1007 JENNINGS RUN			
					22.650	SPEED LIMIT 30 MPH			
	RUR MAJ COLL				22.960				
					22.960	STRUC #1006 JENNINGS RUN			
					22.970	SPEED LIMIT 40 MPH			
					23.920		2	241	
					24.260	STRUC #1080 PEDESTRIAN WALKWAY			
					24.300	STRUC #1078 NORTH BRANCH			
					24.340				4,291
					24.340 MD 47	BARRELVILLE RD			
					24.426	SPEED LIMIT 50 MPH			
					24.760 MD 36B	NO NAME			
					25.160 MD831D	PORTER TOWN RD			
					25.510 MD831D	PORTER TOWN RD			

*A,B = UNIMPROVED; C = GRADED & DRAINED; D,E = SOIL, GRAVEL, STONE; F,G = LOW TYPE BITUMINOUS
H,I = HIGH TYPE BITUMINOUS; J = CONCRETE; K = BRICK; L = BLOCK

STATE HIGHWAY LOCATION REFERENCE

COUNTY: ALLEGANY
DISTRICT: 6
DATE: 12/31/07

ROUTE NUMBER: MD 36 CONTINUED
INVENTORY DIRECTION: NORTH
ROUTE NAME: MT SAVAGE RD

STATE SYSTEM	FUNCTIONAL CLASS	MEDIAN TYPE	ACCESS CONTROL	NHS	MILEPOINT	MILEPOINT DESCRIPTION	MARKED LANES	SURFACE WIDTH/TYPE*	AADT
STATE SECONDARY	R URB MINOR ART	NONE (UNDIV)	NONE	NOT NHS	26.640		2	24I	4,581
	URB OPA				26.640 MD831C	KREIGBAUM RD			
					27.340				9,531
					27.340 MD 35	ELLERSLIE RD			
					27.460	STRUC #1004 JENNINGS RUN			
					27.510 MD831C	KREIGBAUM RD			
					27.510 CO658	CASH VALLEY RD			
					28.400 MD 36C	HOMEWOOD ST			
					29.050				10,861
					29.050 MD831A	DAKOTA RD			
					29.210	SPEED LIMIT 30 MPH			
		PAINTED			29.340				
					29.360		2	22I	
		CURBED			29.385				
					29.400	STRUC #1001 BRADDOCK RUN			
		PAINTED			29.410		2	24I	
					29.430 US 40AL	NATIONAL HWY			

ROUTE NUMBER: MD 36B
INVENTORY DIRECTION: NORTH
ROUTE NAME: NO NAME

STATE SYSTEM	FUNCTIONAL CLASS	MEDIAN TYPE	ACCESS CONTROL	NHS	MILEPOINT	MILEPOINT DESCRIPTION	MARKED LANES	SURFACE WIDTH/TYPE*	AADT
STATE SECONDARY	R RUR LOCAL	NONE (UNDIV)	NONE	NOT NHS	00.000		2	22I	0
					00.000 MD 36	MT SAVAGE RD			
					00.030	ROAD END			

ROUTE NUMBER: MD 36C
INVENTORY DIRECTION: NORTH
ROUTE NAME: HOMEWOOD ST

STATE SYSTEM	FUNCTIONAL CLASS	MEDIAN TYPE	ACCESS CONTROL	NHS	MILEPOINT	MILEPOINT DESCRIPTION	MARKED LANES	SURFACE WIDTH/TYPE*	AADT
STATE SECONDARY	R URB LOCAL	NONE (UNDIV)	NONE	NOT NHS	00.000		2	26I	0
					00.000 MD 36	MT SAVAGE RD			
					00.030 MD831B	OLD MOUNT SAVAGE RD			

*A,B = UNIMPROVED; C = GRADED & DRAINED; D,E = SOIL, GRAVEL, STONE; F,G = LOW TYPE BITUMINOUS
H,I = HIGH TYPE BITUMINOUS; J = CONCRETE; K = BRICK; L = BLOCK

STATE HIGHWAY ADMINISTRATION OF MARYLAND
HIGHWAY INFORMATION SERVICES DIVISION
DATA SUPPORT GROUP

STATE HIGHWAY LOCATION REFERENCE

COUNTY: ALLEGANY

DISTRICT: 6

DATE: 12/31/07

ROUTE NUMBER: MD 36C CONTINUED

INVENTORY DIRECTION: NORTH

ROUTE NAME: HOMEWOOD ST

STATE SYSTEM	FUNCTIONAL CLASS	MEDIAN TYPE	ACCESS CONTROL	NHS	MILEPOINT	MILEPOINT DESCRIPTION	MARKED LANES	SURFACE WIDTH/TYPE*	AADT
STATE SECONDARY	R URB LOCAL	NONE (UNDIV)	NONE	NOT NHS	00.030 C0421	HOMEWOOD ST (AHEAD)	2	26I	0

ROUTE NUMBER: MD 47

INVENTORY DIRECTION: NORTH

ROUTE NAME: BARRELVILLE RD

STATE SYSTEM	FUNCTIONAL CLASS	MEDIAN TYPE	ACCESS CONTROL	NHS	MILEPOINT	MILEPOINT DESCRIPTION	MARKED LANES	SURFACE WIDTH/TYPE*	AADT
STATE SECONDARY	R RUR MAJ COLL	NONE (UNDIV)	NONE	NOT NHS	00.000		2	24I	2,100
					00.000 MD 36	MT SAVAGE RD			
					00.040		2	20I	
					00.040 MD831F	NO NAME			
					00.100	SPEED LIMIT 30 MPH			
					00.230	STRUC #1043 NORTH BRANCH			
					00.770	SPEED LIMIT 35 MPH			
					00.833		2	24I	
					00.907		2	24J	
					00.918	STRUC #1042 NORTH BRANCH			
					00.925		2	24I	
					01.460		2	20I	
					01.610	STRUC #1070 NORTH BRANCH			
					01.700	PENNSYLVANIA ST/L			

ROUTE NUMBER: MD 49

INVENTORY DIRECTION: EAST

ROUTE NAME: BRADDOCK RD

STATE SYSTEM	FUNCTIONAL CLASS	MEDIAN TYPE	ACCESS CONTROL	NHS	MILEPOINT	MILEPOINT DESCRIPTION	MARKED LANES	SURFACE WIDTH/TYPE*	AADT
STATE SECONDARY	R URB COLL	NONE (UNDIV)	NONE	NOT NHS	00.000		2	24I	7,380
					00.000 MD658	CAMPGROUND RD			
					00.000 RP 68- 2	RAMP 2 FR RAMP 7 (FR IS 68) TO MD 658			
					00.050	SPEED LIMIT 30 MPH			
					00.440	SPEED LIMIT 40 MPH			
					01.020 C0333	SUNSET DR			
					01.020 MU410	BRADDOCK RD (AHEAD)			

*A,B = UNIMPROVED; C = GRADED & DRAINED; D,E = SOIL, GRAVEL, STONE; F,G = LOW TYPE BITUMINOUS
H,I = HIGH TYPE BITUMINOUS; J = CONCRETE; K = BRICK; L = BLOCK

STATE HIGHWAY ADMINISTRATION OF MARYLAND
HIGHWAY INFORMATION SERVICES DIVISION
DATA SUPPORT GROUP

STATE HIGHWAY LOCATION REFERENCE

COUNTY: ALLEGANY
DISTRICT: 6
DATE: 12/31/07

ROUTE NUMBER: MD 51
INVENTORY DIRECTION: EAST
ROUTE NAME: INDUSTRIAL BLVD

STATE SYSTEM	FUNCTIONAL CLASS	MEDIAN TYPE	ACCESS CONTROL	NHS	MILEPOINT	MILEPOINT DESCRIPTION	MARKED LANES	SURFACE WIDTH/TYPE*	AADT
STATE SECONDARY	U URB OPA	CURBED	NONE	NOT NHS	00.000		3	36I	12,870
					00.000	MU2371 S MECIANIC ST (BACK)			
					00.000	RP 68- 4 RAMP 4 FR MD 51 NB TO IS 68 EB			
					00.000	MU1780 HOWARD ST			
					00.000	EXIT #43B			
					00.050		4	48I	
					00.060		5	58I	
					00.080		4	46I	
					00.080	MD 51A S CENTRE ST			
					00.160		5	60I	
					00.210	MD 61 CANAL PKWY			
					00.330	SPEED LIMIT 45 MPH			
					00.430		4	48I	
					00.440	MD 61 CANAL PKWY			
					00.480	R/R #CSX 144 682 K			
					00.480	STRUC #1092			
		POSITIVE BARRIER			00.510				
					00.620		5	60I	
		UNPROTECTED			00.620	MU1975 LAMONT ST			
		CURBED			00.730				
					00.900				
					00.960		6	72I	
					00.960	SPEED LIMIT 30 MPH			
					01.020		6	68I	
					01.140		6	80I	
					01.180		5	58I	
					01.240	MU3690 VIRGINIA AVE			
					01.280		4	44I	
					01.460		4	48I	
					01.615	SPEED LIMIT 30 MPH			
					01.690	MU3790 WEMPE DR			
					01.863	SPEED LIMIT 45 MPH			
					01.890	MU320 BLACKISTON AVE			
					02.540				10,720
					02.540	MU2630 OLDTOWN RD			

NAME: OLDTOWN RD

*A,B = UNIMPROVED; C = GRADED & DRAINED; D,E = SOIL, GRAVEL, STONE; F,G = LOW TYPE BITUMINOUS
H,I = HIGH TYPE BITUMINOUS; J = CONCRETE; K = BRICK; L = BLOCK

STATE HIGHWAY ADMINISTRATION OF MARYLAND
HIGHWAY INFORMATION SERVICES DIVISION
DATA SUPPORT GROUP

STATE HIGHWAY LOCATION REFERENCE

COUNTY: ALLEGANY
DISTRICT: 6
DATE: 12/31/07

ROUTE NUMBER: MD 51 CONTINUED
INVENTORY DIRECTION: EAST
ROUTE NAME: OLDTOWN RD

STATE SYSTEM	FUNCTIONAL CLASS	MEDIAN TYPE	ACCESS CONTROL	NHS	MILEPOINT	MILEPOINT DESCRIPTION	MARKED LANES	SURFACE WIDTH/TYPE*	AADT
STATE SECONDARY	R URB OPA	CURBED	NONE	NOT NHS	02.600	OUT CORP LMNTS CUMBERLAND	4	48I	10,720
					02.610	SPEED LIMIT 55 MPH			
					02.740	STRUC #1044 EVITTS CREEK			
					02.860				10,550
					02.860 MD 51B	MESSICK RD			
					02.860 MD 51D	EVITTS CREEK DR			
		UNPROTECTED			03.110				
					03.140		3	44I	
					03.250		3	38I	
					03.345		3	36I	
					03.460 MD 51E	UHL HWY			
					03.510		3	44I	
					03.550		3	36I	
		PAINTED			03.685				
		NONE (UNDIV)			03.750		2	24I	
					04.310 MD 51F	BLUE VALLEY RD			
					04.410	SPEED LIMIT 55 MPH			
		PAINTED			04.870				
		NONE (UNDIV)			04.970				
					04.970 CO512	MEXICO FARMS RD			
		PAINTED			04.990				
		NONE (UNDIV)			05.100				
	RUR MINOR ART				05.630				4,450
					05.630 CO518	PITTSBURGH PLATE GLASS RD			
					05.630 MD 51E	UHL HWY			
					05.740	SPEED LIMIT 50 MPH			
					05.890		2	22I	
					06.160				3,780
					06.160 CO488	MOORES HOLLOW RD			
					06.860		2	24I	
					08.200		2	22I	
					08.410 CO493	BRICE HOLLOW RD			
	RUR MAJ COLL				14.310				
					14.310 CO775	OLDTOWN CEMETERY RD			
					14.720 CO530	BEAR HILL RD			

*A,B = UNIMPROVED; C = GRADED & DRAINED; D,E = SOIL, GRAVEL, STONE; F,G = LOW TYPE BITUMINOUS
H,I = HIGH TYPE BITUMINOUS; J = CONCRETE; K = BRICK; L = BLOCK

STATE HIGHWAY ADMINISTRATION OF MARYLAND
HIGHWAY INFORMATION SERVICES DIVISION
DATA SUPPORT GROUP

STATE HIGHWAY LOCATION REFERENCE

COUNTY: ALLEGANY
DISTRICT: 6
DATE: 12/31/07

ROUTE NUMBER: MD 51 CONTINUED
INVENTORY DIRECTION: EAST
ROUTE NAME: OLDTOWN RD

STATE SYSTEM	FUNCTIONAL CLASS	MEDIAN TYPE	ACCESS CONTROL	NHS	MILEPOINT	MILEPOINT DESCRIPTION	MARKED LANES	SURFACE WIDTH/TYPE*	AADT
STATE SECONDARY	R RUR MAJ COLL	NONE (UNDIV)	NONE	NOT NHS	15.050		2	221	2,210
					15.050 CO548	WAGNER RD			
					17.900	STRUC #1046 SAWPIT RUN			
					19.330	STRUC #1047 TOWN CREEK			
					19.710 CO539	GREEN RIDGE RD			
					22.980 CO616	DAVID THOMAS RD			
					24.070				1,550
					24.070 CO610	MALCOLM RD			
					24.890	STRUC #1048 C&O CANAL			
					25.280	SPEED LIMIT 35 MPH			
					25.480	STRUC #1049 POTOMAC RIVER			
					25.530	WEST VIRGINIA ST/L			

ROUTE NUMBER: MD 51A
INVENTORY DIRECTION: NORTH
ROUTE NAME: S CENTRE ST

STATE SYSTEM	FUNCTIONAL CLASS	MEDIAN TYPE	ACCESS CONTROL	NHS	MILEPOINT	MILEPOINT DESCRIPTION	MARKED LANES	SURFACE WIDTH/TYPE*	AADT
STATE SECONDARY	U URB OPA	NONE (UNDIV)	NONE	NOT NHS	00.000		1	111	3,390
					00.000 MD 51	INDUSTRIAL BLVD			
					00.040 MU3935	WINSTON ST			
					00.040 MU680	S CENTRE ST (AHEAD)			

ROUTE NUMBER: MD 51B
INVENTORY DIRECTION: NORTH
ROUTE NAME: MESSICK RD

STATE SYSTEM	FUNCTIONAL CLASS	MEDIAN TYPE	ACCESS CONTROL	NHS	MILEPOINT	MILEPOINT DESCRIPTION	MARKED LANES	SURFACE WIDTH/TYPE*	AADT
STATE SECONDARY	R URB MINOR ART	NONE (UNDIV)	NONE	NOT NHS	00.000		2	241	2,721
					00.000 MD 51D	EVITTS CREEK DR (BACK)			
					00.000 MD 51	OLDTOWN RD			
					00.030 CO486	MESSICK RD (AHEAD)			

*A,B = UNIMPROVED; C = GRADED & DRAINED; D,E = SOIL, GRAVEL, STONE; F,G = LOW TYPE BITUMINOUS
H,I = HIGH TYPE BITUMINOUS; J = CONCRETE; K = BRICK; L = BLOCK

STATE HIGHWAY LOCATION REFERENCE

COUNTY: ALLEGANY
DISTRICT: 6
DATE: 12/31/07

ROUTE NUMBER: MD 51C
INVENTORY DIRECTION: SOUTH
ROUTE NAME: STARLITE DR

STATE SYSTEM	FUNCTIONAL CLASS	MEDIAN TYPE	ACCESS CONTROL	NHS	MILEPOINT	MILEPOINT DESCRIPTION	MARKED LANES	SURFACE WIDTH/TYPE*	AADT
STATE SECONDARY	R URB LOCAL	NONE (UNDIV)	NONE	NOT NHS	00.000		2	24I	99
					00.000 CO486	MESSICK RD			
	RUR LOCAL				00.110				
					00.270	STARLITE DR (AHEAD)			

ROUTE NUMBER: MD 51D
INVENTORY DIRECTION: SOUTH
ROUTE NAME: EVITTS CREEK DR

STATE SYSTEM	FUNCTIONAL CLASS	MEDIAN TYPE	ACCESS CONTROL	NHS	MILEPOINT	MILEPOINT DESCRIPTION	MARKED LANES	SURFACE WIDTH/TYPE*	AADT
STATE SECONDARY	R URB LOCAL	NONE (UNDIV)	NONE	NOT NHS	00.000		2	22I	99
					00.000 MD 51B	MESSICK RD (BACK)			
					00.000 MD 51	OLDTOWN RD			
					00.160		2	30I	
					00.180	CUL. DE SAC			

ROUTE NUMBER: MD 51E
INVENTORY DIRECTION: SOUTH
ROUTE NAME: UHL HWY

STATE SYSTEM	FUNCTIONAL CLASS	MEDIAN TYPE	ACCESS CONTROL	NHS	MILEPOINT	MILEPOINT DESCRIPTION	MARKED LANES	SURFACE WIDTH/TYPE*	AADT
STATE SECONDARY	R URB COLL	NONE (UNDIV)	NONE	NOT NHS	00.000		2	24I	1,240
					00.000 MD 51	OLDTOWN RD			
					00.080		2	22I	
					00.150	SPEED LIMIT 30 MPH			
					00.430	SPEED LIMIT 40 MPH			
					01.160		2	24I	
					01.470		2	22I	
					02.160		2	24I	
					02.240 MD 51	OLDTOWN RD			
					02.240 CO518	PITTSBURGH PLATE GLASS RD (AHEAD)			

*A,B = UNIMPROVED; C = GRADED & DRAINED; D,E = SOIL, GRAVEL, STONE; F,G = LOW TYPE BITUMINOUS
H,I = HIGH TYPE BITUMINOUS; J = CONCRETE; K = BRICK; L = BLOCK

STATE HIGHWAY ADMINISTRATION OF MARYLAND
HIGHWAY INFORMATION SERVICES DIVISION
DATA SUPPORT GROUP

STATE HIGHWAY LOCATION REFERENCE

COUNTY: ALLEGANY
DISTRICT: 6
DATE: 12/31/07

ROUTE NUMBER: MD 51F
INVENTORY DIRECTION: NORTH
ROUTE NAME: BLUE VALLEY RD

STATE SYSTEM	FUNCTIONAL CLASS	MEDIAN TYPE	ACCESS CONTROL	NHS	MILEPOINT	MILEPOINT DESCRIPTION	MARKED LANES	SURFACE WIDTH/TYPE*	AADT
STATE SECONDARY	R URB LOCAL	NONE (UNDIV)	NONE	NOT NHS	00.230		2	24I	99
					00.230 CO819	BLUE VALLEY RD (BACK)			
					00.330 MD 51	OLDTOWN RD			

ROUTE NUMBER: MD 53
INVENTORY DIRECTION: SOUTH
ROUTE NAME: WINCHESTER RD

STATE SYSTEM	FUNCTIONAL CLASS	MEDIAN TYPE	ACCESS CONTROL	NHS	MILEPOINT	MILEPOINT DESCRIPTION	MARKED LANES	SURFACE WIDTH/TYPE*	AADT
STATE SECONDARY	R URB OPA	CURBED	NONE	NOT NHS	00.000		3	42I	12,640
					00.000 US 40AL	NATIONAL PIKE			
					00.040		4	52I	
					00.070 MD949A	NO NAME			
					00.090	SPEED LIMIT 40 MPH			
				NHS	00.190				
					00.190 IS 68	NATIONAL FREEWAY			
					00.190	STRUC #1117			
					00.190	EXIT #39			
					00.240 RP 68- 5	RAMP 5 FR MD 53 SB TO RAMP 4 (TO IS 68)			
					00.270 RP 68- 4	RAMP 4 FR MD 53 NB TO IS 68 LB			
STATE PRIMARY					00.630		3	38I	13,950
					00.630 MD658	VOCKE RD			
					00.680		4	52I	
		CENTER TLA (UNDIV)			00.700		4	48I	
		PAINTED			00.740				
		NONE (UNDIV)			00.880				
		PAINTED			00.920				
		NONE (UNDIV)			00.955		3	48I	
		PAINTED			01.000		2	30I	
					01.020		2	28I	
					01.040		2	26I	
		NONE (UNDIV)			01.075		2	24I	
					01.964	SPEED LIMIT 40 MPH			
					02.010 MD951	VINE ST			
					02.185				13,270

*A,B = UNIMPROVED; C = GRADED & DRAINED; D,E = SOIL, GRAVEL, STONE; F,G = LOW TYPE BITUMINOUS
H,I = HIGH TYPE BITUMINOUS; J = CONCRETE; K = BRICK; L = BLOCK

STATE HIGHWAY LOCATION REFERENCE

COUNTY: ALLEGANY
DISTRICT: 6
DATE: 12/31/07

ROUTE NUMBER: MD 53 CONTINUED
INVENTORY DIRECTION: SOUTH
ROUTE NAME: WINCHESTER RD

STATE SYSTEM	FUNCTIONAL CLASS	MEDIAN TYPE	ACCESS CONTROL	NHS	MILEPOINT	MILEPOINT DESCRIPTION	MARKED LANES	SURFACE WIDTH/TYPE*	AADT
STATE PRIMARY	R URB OPA	NONE (UNDIV)	NONE	NHS	02.185 MD951	VINE ST	2	24I	13,270
					02.500	STRUC #1051 WARRIOR RUN			
					02.780	SPEED LIMIT 30 MPH			
					03.010		2	26I	
					03.010	STRUC #1052 WARRIOR RUN			
					03.120		2	28I	5,500
					03.120 MD636	WARRIOR DR			
					03.240		1	28I	
					03.260		1	18I	
					03.281		1	12I	
					03.330 US220	MCMULLEN HWY			
					03.330 CO239	WINCHESTER RD (AHEAD)			

ROUTE NUMBER: MD 55
INVENTORY DIRECTION: EAST
ROUTE NAME: VALE SUMMIT RD

STATE SYSTEM	FUNCTIONAL CLASS	MEDIAN TYPE	ACCESS CONTROL	NHS	MILEPOINT	MILEPOINT DESCRIPTION	MARKED LANES	SURFACE WIDTH/TYPE*	AADT
STATE SECONDARY	R RUR MAJ COLL	NONE (UNDIV)	NONE	NOT NHS	00.000		2	24I	2,630
					00.000 CO681	CABIN RUN RD (BACK)			
					00.000 MD 36	NEW GEORGES CREEK RD			
					00.370	SPEED LIMIT 45 MPH			
					00.960	SPEED LIMIT 50 MPH			
					02.020	STRUC #1053 BRADDOCK RUN			
	URB MINOR ART				02.280				
					02.280 IS 68	NATIONAL FREEWAY			
					02.280	STRUC #1115			
					02.480				3,490
					02.480 CO139	CLARYSVILLE RD			
					02.530 US 40AL	NATIONAL PIKE			

*A,B = UNIMPROVED; C = GRADED & DRAINED; D,E = SOIL, GRAVEL, STONE; F,G = LOW TYPE BITUMINOUS
H,I = HIGH TYPE BITUMINOUS; J = CONCRETE; K = BRICK; L = BLOCK

STATE HIGHWAY LOCATION REFERENCE

COUNTY: ALLEGANY
DISTRICT: 6
DATE: 12/31/07

ROUTE NUMBER: MD 61
INVENTORY DIRECTION: NORTH
ROUTE NAME: CANAL PKWY

STATE SYSTEM	FUNCTIONAL CLASS	MEDIAN TYPE	ACCESS CONTROL	NHS	MILEPOINT	MILEPOINT DESCRIPTION	MARKED LANES	SURFACE WIDTH/TYPE*	AADT
STATE SECONDARY	U URB MINOR ART	NONE (UNDIV)	NONE	NOT NHS	00.000		2	24J	11,762
					00.000	WEST VIRGINIA ST/L			
					00.030	STRUC #1065 POTOMAC RIVER			
					00.030	SPEED LIMIT 40 MPH			
					00.080		2	24I	
					00.120		2	24K	
					00.130	STRUC #1172 C&O CANAL			
					00.140		2	24I	
		UNPROTECTED			00.230				
		NONE (UNDIV)			00.300				
					00.350	MU3040 RIVER AVE			
		UNPROTECTED			00.390				
		NONE (UNDIV)			00.660				
		UNPROTECTED			00.710				
		NONE (UNDIV)			00.780				
					01.660	R/R SPUR			
		POSITIVE BARRIER			01.670		2	27I	
					01.710	MD 51 INDUSTRIAL BLVD			
					01.710	STRUC #1092			
					01.720		2	30I	
					01.940	MD 51 INDUSTRIAL BLVD			

ROUTE NUMBER: MD 135
INVENTORY DIRECTION: EAST
ROUTE NAME: PRATT ST

STATE SYSTEM	FUNCTIONAL CLASS	MEDIAN TYPE	ACCESS CONTROL	NHS	MILEPOINT	MILEPOINT DESCRIPTION	MARKED LANES	SURFACE WIDTH/TYPE*	AADT
STATE SECONDARY	U URB OPA	NONE (UNDIV)	NONE	NOT NHS	00.000		2	20I	3,700
					00.000	GARRETT CO/L			
					00.000	SPEED LIMIT 30 MPH			
					00.060				6,320
					00.060	MD135D MASTELLER RD			
					00.320		2	24I	
					00.550		2	20I	
					00.615		2	24I	

*A,B = UNIMPROVED; C = GRADED & DRAINED; D,E = SOIL, GRAVEL, STONE; F,G = LOW TYPE BITUMINOUS
H,I = HIGH TYPE BITUMINOUS; J = CONCRETE; K = BRICK; L = BLOCK

STATE HIGHWAY ADMINISTRATION OF MARYLAND
HIGHWAY INFORMATION SERVICES DIVISION
DATA SUPPORT GROUP

STATE HIGHWAY LOCATION REFERENCE

COUNTY: ALLEGANY

DISTRICT: 6

DATE: 12/31/07

ROUTE NUMBER: MD 135 CONTINUED

INVENTORY DIRECTION: EAST

ROUTE NAME: PRATT ST

STATE SYSTEM	FUNCTIONAL CLASS	MEDIAN TYPE	ACCESS CONTROL	NHS	MILEPOINT	MILEPOINT DESCRIPTION	MARKED LANES	SURFACE WIDTH/TYPE*	AADT
STATE SECONDARY	U URB OPA	NONE (UNDIV)	NONE	NOT NHS	00.740	SPEED LIMIT 25 MPH	2	24I	6,320
					00.770		2	26I	
					00.850		2	28I	
		PAINTED			01.040		2	22I	
		NONE (UNDIV)			01.080				
					01.095		2	28I	
	R				01.190		2	24I	
					01.190	OUT CORP LMTS LUKE			
NAME: CHURCH ST	U				01.510	IN CORP LMTS WESTERNPORT			
					01.599	SPEED LIMIT 25 MPH			
		PAINTED			01.635				
		CURBED			01.735		2	32I	
					01.780		2	24I	
		NONE (UNDIV)			01.810				6,890
					01.810 MD 36	NEW GEORGES CREEK RD			
		PAINTED			01.840		2	26I	
					01.840	STRUC #1082 GEORGES CREEK			
		NONE (UNDIV)			01.870		2	24I	
					01.870	R.R #CSX 832 524 J			
		CURBED			01.880		2	26I	
					01.880 MD937	MAIN ST			
		PAINTED			01.910		2	28I	
					01.930		2	24I	
		NONE (UNDIV)			01.942				
					02.390	SPEED LIMIT 35 MPH			
					02.420		2	26I	
	R RUR MINOR ART				02.430				
NAME: MCCOOLE WESTERNPORT RD					02.430	OUT CORP LMTS WESTERNPORT			
					02.580		2	24I	
					02.810	SPEED LIMIT 50 MPH			
	URB OPA				05.080				
					06.580	SPEED LIMIT 30 MPH			
	URB LOCAL				06.670				6,770
					06.670 MD135A	NO NAME			

*A,B = UNIMPROVED; C = GRADED & DRAINED; D,E = SOIL, GRAVEL, STONE; F,G = LOW TYPE BITUMINOUS
H,I = HIGH TYPE BITUMINOUS; J = CONCRETE; K = BRICK; L = BLOCK

STATE HIGHWAY ADMINISTRATION OF MARYLAND
HIGHWAY INFORMATION SERVICES DIVISION
DATA SUPPORT GROUP

STATE HIGHWAY LOCATION REFERENCE

COUNTY: ALLEGANY
DISTRICT: 6
DATE: 12/31/07

ROUTE NUMBER: MD 135 CONTINUED
INVENTORY DIRECTION: EAST
ROUTE NAME: MCCOOLE WESTERNPORT RD

STATE SYSTEM	FUNCTIONAL CLASS	MEDIAN TYPE	ACCESS CONTROL	NHS	MILEPOINT	MILEPOINT DESCRIPTION	MARKED LANES	SURFACE WIDTH/TYPE*	AADT
STATE SECONDARY	R URB LOCAL	NONE (UNDIV)	NONE	NOT NHS	07.020 MD135B	PAXTON ST	2	24I	6,770
					07.090 US220	MCMULLEN HWY			
					07.090	STRUC #1060			
					07.130 CO710	GOLDEN CROSS ST			
					07.130 CO219	QUEENS POINT RD (AHEAD)			

ROUTE NUMBER: MD 135A
INVENTORY DIRECTION: NORTH
ROUTE NAME: NO NAME

STATE SYSTEM	FUNCTIONAL CLASS	MEDIAN TYPE	ACCESS CONTROL	NHS	MILEPOINT	MILEPOINT DESCRIPTION	MARKED LANES	SURFACE WIDTH/TYPE*	AADT
STATE SECONDARY	R URB OPA	PAINTED	NONE	NOT NHS	00.000		2	29I	2,061
					00.000 MD135	MCCOOLE WESTERNPORT RD			
					00.020		2	26I	
		NONE (UNDIV)			00.040		2	24I	
					00.100	SPEED LIMIT 40 MPH			
					00.230 US220	MCMULLEN HWY			
					00.230	STRUC #1059			
					00.780 US220	MCMULLEN HWY			
					00.780 CO229	RED ROCK LA (AHEAD)			

ROUTE NUMBER: MD 135B
INVENTORY DIRECTION: NORTH
ROUTE NAME: PAXTON ST

STATE SYSTEM	FUNCTIONAL CLASS	MEDIAN TYPE	ACCESS CONTROL	NHS	MILEPOINT	MILEPOINT DESCRIPTION	MARKED LANES	SURFACE WIDTH/TYPE*	AADT
STATE SECONDARY	R URB LOCAL	NONE (UNDIV)	NONE	NOT NHS	00.000		2	27I	1,899
					00.000 MD135	MCCOOLE WESTERNPORT RD			
					00.060		2	26I	
					00.110 US220	MCMULLEN HWY			
					00.110 CO278	CHESAPEAKE AVE (AHEAD)			

*A,B = UNIMPROVED; C = GRADED & DRAINED; D,E = SOIL, GRAVEL, STONE; F,G = LOW TYPE BITUMINOUS
H,I = HIGH TYPE BITUMINOUS; J = CONCRETE; K = BRICK; L = BLOCK

STATE HIGHWAY LOCATION REFERENCE

COUNTY: ALLEGANY
DISTRICT: 6
DATE: 12/31/07

ROUTE NUMBER: MD 135D
INVENTORY DIRECTION: EAST
ROUTE NAME: MASTELLER RD

STATE SYSTEM	FUNCTIONAL CLASS	MEDIAN TYPE	ACCESS CONTROL	NHS	MILEPOINT	MILEPOINT DESCRIPTION	MARKED LANES	SURFACE WIDTH/TYPE*	AADT
STATE SECONDARY	U URB LOCAL	NONE (UNDIV)	NONE	NOT NHS	00.000		2	32I	99
					00.000 MD135	PRATT ST			
					00.020	STRUC #1134 POTOMAC RIVER			
					00.020	WEST VIRGINIA ST/L			

ROUTE NUMBER: MD 144
INVENTORY DIRECTION: EAST
ROUTE NAME: NAVES CROSSROAD

STATE SYSTEM	FUNCTIONAL CLASS	MEDIAN TYPE	ACCESS CONTROL	NHS	MILEPOINT	MILEPOINT DESCRIPTION	MARKED LANES	SURFACE WIDTH/TYPE*	AADT
STATE SECONDARY	R URB MINOR ART	NONE (UNDIV)	NONE	NOT NHS	00.000		2	32I	7,502
					00.000 MD807	BEDFORD RD			
					00.070		2	24I	
					00.130 CO437	SIIADES LA			
					00.150	SPEED LIMIT 40 MPH			
	U				00.380 RP 68- 6	RAMP 6 FR MD 144 SB TO RAMP 7 (TO IS 68)			
					00.380	IN CORP LIMITS OF CUMBERLAND			
					00.460 RP 68- 7	RAMP 7 FR MD 144 NB TO IS 68 WB			
					00.470 RP 68- 4	RAMP 4 FR IS 68 WB TO MD 144 NB			
NAME: CHRISTIE RD					00.570 MD807A	NAVES CROSS RD			
					00.660 IS 68	NATIONAL FREEWAY			
					00.660	STRUC #1099			
					00.660	EXIT #46			
	R URB COLL				00.690				
NAME: ALI GHAN RD					00.690 CO469	CHRISTIE RD			
					00.690	OUT CORP LIMITS OF CUMBERLAND			
					00.750		2	20I	
					00.830		2	24I	
					00.830 US 40AB	NO NAME			
					00.850	STRUC #1192X EVITTS CREEK			
	U				00.900	IN CORP LIMITS OF CUMBERLAND			
					00.910	STRUC #1091 EVITTS CREEK			
					00.990 RP 68- 3	RAMP 3 FR IS 68 EB TO MD 144			
		PAINTED			01.100		2	22I	

*A,B = UNIMPROVED; C = GRADED & DRAINED; D,E = SOIL, GRAVEL, STONE; F,G = LOW TYPE BITUMINOUS
H,I = HIGH TYPE BITUMINOUS; J = CONCRETE; K = BRICK; L = BLOCK

STATE HIGHWAY LOCATION REFERENCE

COUNTY: ALLEGANY

DISTRICT: 6

DATE: 12/31/07

ROUTE NUMBER: MD 144 CONTINUED

INVENTORY DIRECTION: EAST

ROUTE NAME: ALI GHAN RD

STATE SYSTEM	FUNCTIONAL CLASS	MEDIAN TYPE	ACCESS CONTROL	NHS	MILEPOINT	MILEPOINT DESCRIPTION	MARKED LANES	SURFACE WIDTH/TYPE*	AADT
STATE SECONDARY	U URB COLL	NONE (UNDIV)	NONE	NOT NHS	01.190		2	241	7,502
	RUR MINOR COLL	PAINTED			01.260		2	231	
		CURBED			01.260 US220	NO NAME			
					01.370 RP 68- 4	RAMP 4 FR MD 144 NB TO RAMP 5 (TO IS 68)			
					01.390		2	22J	
					01.390 RP 68- 5	RAMP 5 FR MD 144 SB TO IS 68 EB			
					01.420				1,152
NAME: NATIONAL PIKE					01.420 IS 68	NATIONAL FREEWAY			
					01.420	STRUC #1157			
					01.420	EXIT #47			
					01.437		2	221	
					01.500		2	201	
					01.500 RP 68- 7	RAMP 7 FR IS 68 WB TO MD 144 SB			
					01.500 RP 68- 1	RAMP 1 FR MD 144 NB TO IS 68 WB			
R					01.620		4	481	
					01.620 RP 68- 2	RAMP 2 FR RAMP 5 (FR IS 68) TO MD 144 NB			
					01.620	OUT CORP LIMITS OF CUMBERLAND			
					01.960	SPEED LIMIT 50 MPH			
					02.880 IS 68	NATIONAL FREEWAY			
					02.880	STRUC #1154			
					03.320		3	421	
					03.370		3	361	
					03.450		2	321	
					03.480		2	241	
					03.500	STRUC #1086 ELK LICK CREEK			
		PAINTED			03.510				
		NONE (UNDIV)			03.550				
					04.300 MD948AE	ROCKY GAP RD			
					04.460	STRUC #1148 ELK LICK RUN			
					05.590 MD948AD	PLEASANT VALLEY RD			
					06.860 IS 68	NATIONAL FREEWAY			
					06.860	STRUC #1147			
					06.860	EXIT #52			
					06.970 MD948C	SUNSET ORCHARD RD			

*A,B = UNIMPROVED; C = GRADED & DRAINED; D,E = SOIL, GRAVEL, STONE; F,G = LOW TYPE BITUMINOUS
H,I = HIGH TYPE BITUMINOUS; J = CONCRETE; K = BRICK; L = BLOCK

STATE HIGHWAY ADMINISTRATION OF MARYLAND
HIGHWAY INFORMATION SERVICES DIVISION
DATA SUPPORT GROUP

STATE HIGHWAY LOCATION REFERENCE

COUNTY: ALLEGANY

DISTRICT: 6

DATE: 12/31/07

ROUTE NUMBER: MD 144 CONTINUED

INVENTORY DIRECTION: EAST

ROUTE NAME: NATIONAL PIKE

STATE SYSTEM	FUNCTIONAL CLASS	MEDIAN TYPE	ACCESS CONTROL	NHS	MILEPOINT	MILEPOINT DESCRIPTION	MARKED LANES	SURFACE WIDTH/TYPE*	AADT
STATE SECONDARY	R	RUR MINOR COLL	NONE	NOT NIIS	07.340 IS 68	NATIONAL FREEWAY	2	24I	1,152
					07.340	STRUC #1146			
					07.470 RP 68- 5	RAMP 5 FR IS 68 EB TO MD 144			
					07.480		3	36I	
					08.680		2	24I	
					09.140 MD948M	W WILSON RD			
					09.360	STRUC #1161 TRIB OF FLINTSTONE CR			
					10.010	STRUC #1163 TRIB OF FLINTSTONE CR			
					10.170	SPEED LIMIT 35 MPH			
					10.660	SPEED LIMIT 25 MPH			
					10.680		2	22I	
		RUR MAJ COLL			10.770				
					10.770 RP 68- 6	RAMP 6 FR IS 68 EB TO MD 144 SB			
					10.770	LXIT #56			
					10.780 RP 68- 4	RAMP 4 FR MD 144 NB TO IS 68 EB			
		RUR LOCAL			10.970				
					10.970 MD948AO	BLACK VALLEY RD			
					10.970 CO848	MURLEYS BRANCH RD			
					11.030	STRUC #1033 FLINTSTONE CREEK			
					11.470		2	24I	
					11.870 US 40AF	NO NAME			
					11.980	SPEED LIMIT 50 MPH			
					12.240	STRUC #1034 TOWN CREEK			
					12.310		3	36I	
					13.610		2	28I	
					13.660		2	24I	
					13.720 MD144AE	GILPIN RD			
					13.760		2	22I	
					14.330	SPEED LIMIT 40 MPH			
					16.660	STRUC #1139 PRATT HOLLOW			
					16.940 IS 68	NATIONAL FREEWAY			
					16.940	STRUC #1138			
					17.040	STRUC #1131 PINE LICK HOLLOW			
					17.550 US 40SC	NATIONAL PIKE			

NAME: OLD NATIONAL
PIKE

*A,B = UNIMPROVED; C = GRADED & DRAINED; D,E = SOIL, GRAVEL, STONE; F,G = LOW TYPE BITUMINOUS
H,I = HIGH TYPE BITUMINOUS; J = CONCRETE; K = BRICK; L = BLOCK

STATE HIGHWAY LOCATION REFERENCE

COUNTY: ALLEGANY
DISTRICT: 6
DATE: 12/31/07

ROUTE NUMBER: MD 144AE
INVENTORY DIRECTION: EAST
ROUTE NAME: GILPIN RD

STATE SYSTEM	FUNCTIONAL CLASS	MEDIAN TYPE	ACCESS CONTROL	NHS	MILEPOINT	MILEPOINT DESCRIPTION	MARKED LANES	SURFACE WIDTH/TYPE*	AADT
STATE SECONDARY	R RUR LOCAL	NONE (UNDIV)	NONE	NOT NHS	00.000		2	22I	299
					00.000 CO742	TOWN CREEK RD			
					00.320 US 40AF	NO NAME			
					00.700	STRUC #1035 TOWN CREEK			
					01.360		2	22H	
					02.510		2	21I	
					02.530 MD144	OLD NATIONAL PIKE			

ROUTE NUMBER: MD 144AL
INVENTORY DIRECTION: EAST
ROUTE NAME: NO NAME

STATE SYSTEM	FUNCTIONAL CLASS	MEDIAN TYPE	ACCESS CONTROL	NHS	MILEPOINT	MILEPOINT DESCRIPTION	MARKED LANES	SURFACE WIDTH/TYPE*	AADT
STATE SECONDARY	R RUR LOCAL	NONE (UNDIV)	NONE	NOT NHS	00.000		2	20I	99
					00.000	ROAD END			
					00.080 US 40SC	NATIONAL PIKE			

ROUTE NUMBER: MD 636
INVENTORY DIRECTION: EAST
ROUTE NAME: WARRIOR DR

STATE SYSTEM	FUNCTIONAL CLASS	MEDIAN TYPE	ACCESS CONTROL	NHS	MILEPOINT	MILEPOINT DESCRIPTION	MARKED LANES	SURFACE WIDTH/TYPE*	AADT
STATE SECONDARY	R URB OPA	NONE (UNDIV)	NONE	NOT NHS	00.000		2	30I	8,692
					00.000 MD 53	WINCHESTER RD			
					00.020	STRUC #1072 WARRIOR RUN			
					00.030		2	24I	
					00.270	STRUC #1061 WARRIOR RUN			
					00.280 US220	MCMULLEN HWY			

ROUTE NUMBER: MD 638
INVENTORY DIRECTION: NORTH
ROUTE NAME: PARKERSBURG RD

STATE SYSTEM	FUNCTIONAL CLASS	MEDIAN TYPE	ACCESS CONTROL	NHS	MILEPOINT	MILEPOINT DESCRIPTION	MARKED LANES	SURFACE WIDTH/TYPE*	AADT
--------------	------------------	-------------	----------------	-----	-----------	-----------------------	--------------	---------------------	------

*A,B = UNIMPROVED; C = GRADED & DRAINED; D,E = SOIL, GRAVEL, STONE; E,G = LOW TYPE BITUMINOUS
H,I = HIGH TYPE BITUMINOUS; J = CONCRETE; K = BRICK; L = BLOCK

STATE HIGHWAY ADMINISTRATION OF MARYLAND
HIGHWAY INFORMATION SERVICES DIVISION
DATA SUPPORT GROUP

STATE HIGHWAY LOCATION REFERENCE

COUNTY: ALLEGANY
DISTRICT: 6
DATE: 12/31/07

ROUTE NUMBER: MD 638 CONTINUED
INVENTORY DIRECTION: NORTH
ROUTE NAME: PARKERSBURG RD

STATE SYSTEM	FUNCTIONAL CLASS	MEDIAN TYPE	ACCESS CONTROL	NHS	MILEPOINT	MILEPOINT DESCRIPTION	MARKED LANES	SURFACE WIDTH/TYPE*	AADT
STATE SECONDARY	R URB COLL	NONE (UNDIV)	NONE	NOT NHS	00.000		2	18I	2,552
					00.000 MD743	OLD NATIONAL PIKE			
					00.070		2	22I	
					00.210 US 40AL	NATIONAL PIKE			
					00.273	SPEED LIMIT 30 MPH			
					00.380		2	18I	
					00.420				1,562
					00.420 CO700	PORTER RD			
					00.620		2	20I	
					01.920		2	15I	
					01.930	R/R #CSX 832 246 V			
					01.930	STRUC #0117400			
					01.940		2	20I	
					02.340 MD 36	MT SAVAGE RD			

ROUTE NUMBER: MD 639
INVENTORY DIRECTION: SOUTH
ROUTE NAME: WILLOWBROOK RD

STATE SYSTEM	FUNCTIONAL CLASS	MEDIAN TYPE	ACCESS CONTROL	NHS	MILEPOINT	MILEPOINT DESCRIPTION	MARKED LANES	SURFACE WIDTH/TYPE*	AADT
STATE SECONDARY	U URB MINOR ART	CURBED	NONE	NOT NHS	00.000		2	28I	8,092
					00.000 US 40AL	BALTIMORE AVE (BACK)			
					00.000 IS 68	NATIONAL FREEWAY			
					00.000	STRUC #1093			
					00.000	EXIT #44			
					00.040		2	24I	
					00.040 RP 68- 5	RAMP 5 FR MD 639 SB TO RAMP 4 (TO IS 68)			
					00.040 RP 68- 3	RAMP 3 FR RAMP 6 (FR IS 68) TO MD 639 NB			
					00.060		2	26I	
					00.060 RP 68- 4	RAMP 4 FR MD 639 NB TO IS 68 EB			
					00.060 RP 68- 6	RAMP 6 FR IS 68 EB TO MD 639 SB			
		NONE (UNDIV)			00.080		2	50I	
					00.100		2	30I	
					00.100	SPEED LIMIT 25 MPH			

*A,B = UNIMPROVED; C = GRADED & DRAINED; D,E = SOIL, GRAVEL, STONE; F,G = LOW TYPE BITUMINOUS
H,I = HIGH TYPE BITUMINOUS; J = CONCRETE; K = BRICK; L = BLOCK

STATE HIGHWAY LOCATION REFERENCE

COUNTY: ALLEGANY
DISTRICT: 6
DATE: 12/31/07

ROUTE NUMBER: MD 639 CONTINUED
INVENTORY DIRECTION: SOUTH
ROUTE NAME: WILLOWBROOK RD

STATE SYSTEM	FUNCTIONAL CLASS	MEDIAN TYPE	ACCESS CONTROL	NHS	MILEPOINT	MILEPOINT DESCRIPTION	MARKED LANES	SURFACE WIDTH/TYPE*	AADT
STATE SECONDARY	U URB MINOR ART	NONE (UNDIV)	NONE	NOT NHS	00.150		2	24I	8,092
					00.280	SPEED LIMIT 35 MPH			
					00.460	SPEED LIMIT 45 MPH			
	R				00.560 MD639B	COUNTRY CLUB RD			
					00.560	OUT CORP LMTS CUMBERLAND			
	U				00.850	IN CORP LMTS CUMBERLAND			
	R				01.010 MD639A	NO NAME			
					01.250		2	29I	
					01.250	OUT CORP LMTS CUMBERLAND			
					01.300		2	24I	
					01.450 CO440	WILLIAMS RD			

ROUTE NUMBER: MD 639A
INVENTORY DIRECTION: NORTH
ROUTE NAME: NO NAME

STATE SYSTEM	FUNCTIONAL CLASS	MEDIAN TYPE	ACCESS CONTROL	NHS	MILEPOINT	MILEPOINT DESCRIPTION	MARKED LANES	SURFACE WIDTH/TYPE*	AADT
STATE SECONDARY	U URB LOCAL	NONE (UNDIV)	NONE	NOT NHS	00.000		3	30I	99
					00.000 MD639	WILLOWBROOK RD			
					00.050		2	30I	
					00.115	SPEED LIMIT 15 MPH			
					00.150 MD639A	NO NAME			
					00.190		1	20I	
					00.260 MD639A	NO NAME			

ROUTE NUMBER: MD 639B
INVENTORY DIRECTION: NORTH
ROUTE NAME: COUNTRY CLUB RD

STATE SYSTEM	FUNCTIONAL CLASS	MEDIAN TYPE	ACCESS CONTROL	NHS	MILEPOINT	MILEPOINT DESCRIPTION	MARKED LANES	SURFACE WIDTH/TYPE*	AADT
STATE SECONDARY	R URB COLL	NONE (UNDIV)	NONE	NOT NHS	00.000		2	24I	2,252
					00.000 MD639	WILLOWBROOK RD			
					00.060 CO441	OLD WILLOWBROOK RD			
					00.060 CO471	COUNTRY CLUB RD (AHEAD)			

*A,B = UNIMPROVED; C = GRADED & DRAINED; D,E = SOIL, GRAVEL, STONE; F,G = LOW TYPE BITUMINOUS
H,I = HIGH TYPE BITUMINOUS; J = CONCRETE; K = BRICK; L = BLOCK

STATE HIGHWAY LOCATION REFERENCE

COUNTY: ALLEGANY
DISTRICT: 6
DATE: 12/31/07

ROUTE NUMBER: MD 657
INVENTORY DIRECTION: NORTH
ROUTE NAME: DOUGLAS AVE

STATE SYSTEM	FUNCTIONAL CLASS	MEDIAN TYPE	ACCESS CONTROL	NHS	MILEPOINT	MILEPOINT DESCRIPTION	MARKED LANES	SURFACE WIDTH/TYPE*	AADT
MUNICIPAL	U RUR MINOR COLL	NONE (UNDIV)	NONE	NOT NHS	00.000		2	30I	360
					00.000	MU8080 AYERS ST (BACK)			
					00.000	MD 36 E MAIN ST			
					00.040		2	24I	
					00.040	SPEED LIMIT 15 MPH			
					00.090		2	20I	
STATE SECONDARY	R				00.290		2	19I	
NAME: SKIDS HILL RD					00.290	END MUNICIPAL MAINTENANCE			
					00.290	BEGIN STATE MAINTENANCE			
					00.290	OUT CORP LMT'S LONACONING			
					00.350		2	15I	
					00.400	SPEED LIMIT 25 MPH			
					00.680		2	18I	
					00.900		2	20H	
					01.700		2	18H	
					01.820	GARRETT CO/L			

ROUTE NUMBER: MD 658
INVENTORY DIRECTION: NORTH
ROUTE NAME: VOCKE RD

STATE SYSTEM	FUNCTIONAL CLASS	MEDIAN TYPE	ACCESS CONTROL	NHS	MILEPOINT	MILEPOINT DESCRIPTION	MARKED LANES	SURFACE WIDTH/TYPE*	AADT
STATE PRIMARY	R URB OPA	CURBED	NONE	NOT NHS	00.000		4	48I	13,042
					00.000	MD 53 WINCHESTER RD			
					00.020	SPEED LIMIT 40 MPH			
					00.080		5	57I	
					00.120		5	60I	
					00.150		4	48I	
					00.270		5	60I	
					00.400	MD949 W BRADDOCK RD			
					00.440		5	58I	
					00.440	RP 68- 4 RAMP 4 FR MD 658 NB TO IS 68 EB			
					00.480	RP 68- 6 RAMP 6 FR IS 68 EB TO MD 658 SB			
					00.510	RP 68- 5 RAMP 5 FR MD 658 SB TO RAMP 4 (TO IS 68)			

*A,B = UNIMPROVED; C = GRADED & DRAINED; D,L = SOIL, GRAVEL, STONE, F,G = LOW TYPE BITUMINOUS
H,I = HIGH TYPE BITUMINOUS; J = CONCRETE; K = BRICK; L = BLOCK

STATE HIGHWAY ADMINISTRATION OF MARYLAND
HIGHWAY INFORMATION SERVICES DIVISION
DATA SUPPORT GROUP

STATE HIGHWAY LOCATION REFERENCE

COUNTY: ALLEGANY
DISTRICT: 6
DATE: 12/31/07

ROUTE NUMBER: MD 658 CONTINUED
INVENTORY DIRECTION: NORTH
ROUTE NAME: VOCKE RD

STATE SYSTEM	FUNCTIONAL CLASS	MEDIAN TYPE	ACCESS CONTROL	NHS	MILEPOINT	MILEPOINT DESCRIPTION	MARKED LANES	SURFACE WIDTH/TYPE*	AADT
STATE PRIMARY	R URB OPA	CURBED	NONE	NOT NHS	00.510 RP 68- 3	RAMP 3 FR RAMP 6 (FR IS 68) TO MD 658 NB	5	58I	13,042
					00.530		4	48I	
STATE SECONDARY					00.560				
					00.560 IS 68	NATIONAL FREEWAY			
					00.560	STRUC #1106			
					00.560	EXIT #40			
					00.590 RP 68- 7	RAMP 7 FR IS 68 WB TO MD 658 SB			
					00.630 RP 68- 2	RAMP 2 FR RAMP 7 (FR IS 68) TO MD 658			
NAME: CAMPGROUND RD					00.630 MD 49	BRADDOCK RD			
		NONE (UNDIV)			00.660				
					00.670	STRUC #1063 BRADDOCK RUN			
					00.730		3	36I	
					00.840 US 40AL	NATIONAL HWY			
					00.840 OP136	CUPLER DR (AHEAD)			

ROUTE NUMBER: MD 736
INVENTORY DIRECTION: SOUTH
ROUTE NAME: BRADDOCK RD

STATE SYSTEM	FUNCTIONAL CLASS	MEDIAN TYPE	ACCESS CONTROL	NHS	MILEPOINT	MILEPOINT DESCRIPTION	MARKED LANES	SURFACE WIDTH/TYPE*	AADT
STATE SECONDARY	U URB MINOR ART	NONE (UNDIV)	NONE	NOT NHS	00.000		2	25I	4,332
					00.000 MU120	BOWERY ST (BACK)			
					00.000 MU442	PARK AVE #2			
					00.120		2	24I	
					00.450	STRUC #1173 SAND SPRING RUN			
					00.580	SPEED LIMIT 40 MPH			
					01.010		2	28I	
NAME: MIDLOTHIAN RD					01.010 MU135	BRADDOCK ST			
					01.125		2	24I	
					01.140 RP 68- 2	RAMP 2 FR IS 68 WB TO MD 736 NB			
					01.160		2	28I	
					01.160 RP 68- 8	RAMP 8 FR MD 736 SB TO IS 68 WB			
					01.170	OUT CORP LMTS FROSTBURG			
R					01.210 RP 68- 7	RAMP 7 FR RAMP 2 (FR IS 68) TO MD 736 SB			

*A,B = UNIMPROVED; C = GRADED & DRAINED; D,E = SOIL, GRAVEL, STONE; F,G = LOW TYPE BITUMINOUS
H,I = HIGH TYPE BITUMINOUS; J = CONCRETE; K = BRICK; L = BLOCK

STATE HIGHWAY ADMINISTRATION OF MARYLAND
HIGHWAY INFORMATION SERVICES DIVISION
DATA SUPPORT GROUP

STATE HIGHWAY LOCATION REFERENCE

COUNTY: ALLEGANY
DISTRICT: 6
DATE: 12/31/07

ROUTE NUMBER: MD 736 CONTINUED
INVENTORY DIRECTION: SOUTH
ROUTE NAME: MIDLOTHIAN RD

STATE SYSTEM	FUNCTIONAL CLASS	MEDIAN TYPE	ACCESS CONTROL	NHS	MILEPOINT	MILEPOINT DESCRIPTION	MARKED LANES	SURFACE WIDTH/TYPE*	AADT
STATE SECONDARY	R URB MINOR ART	NONE (UNDIV)	NONE	NOT NHS	01.210 RP 68- 1	RAMP 1 FR MD 736 NB TO RAMP 8 (TO IS 68)	2	28I	4,332
					01.270 IS 68	NATIONAL FREEWAY			
					01.270	STRUC #1114			
					01.270	EXIT #33			
					01.270 CO 94	MIDLOTHIAN RD (AHEAD)			

ROUTE NUMBER: MD 743
INVENTORY DIRECTION: EAST
ROUTE NAME: OLD NATIONAL PIKE

STATE SYSTEM	FUNCTIONAL CLASS	MEDIAN TYPE	ACCESS CONTROL	NHS	MILEPOINT	MILEPOINT DESCRIPTION	MARKED LANES	SURFACE WIDTH/TYPE*	AADT
STATE SECONDARY	R URB COLL	NONE (UNDIV)	NONE	NOT NHS	00.000		2	24I	1,762
					00.000 MD 36	NEW GEORGES CREEK RD			
					00.050		2	22I	
					00.260		2	24I	
					00.310	SPEED LIMIT 25 MPH			
					00.890 CO123	WASHINGTON HOLLOW RD			
					00.900 MD638	PARKERSBURG RD			
					00.960		2	22I	
					01.000 US 40AL	NATIONAL PIKE			

ROUTE NUMBER: MD 807
INVENTORY DIRECTION: NORTH
ROUTE NAME: BEDFORD RD

STATE SYSTEM	FUNCTIONAL CLASS	MEDIAN TYPE	ACCESS CONTROL	NHS	MILEPOINT	MILEPOINT DESCRIPTION	MARKED LANES	SURFACE WIDTH/TYPE*	AADT
STATE SECONDARY	R URB MINOR ART	POSITIVE BARRIER	NONE	NOT NHS	00.000		3	56J	4,320
					00.000 MU1412	FREDERICK ST (BACK)			
					00.000 MU270	BEDFORD ST (BACK)			
					00.000	OUT CORP LIMITS OF CUMBERLAND			
		UNPROTECTED			00.070		4	50J	
					00.120		2	24I	
		NONE (UNDIV)			00.150				
					00.150	MD 807 (SB/L) BEDFORD RD			
					00.220		2	22I	

*A,B = UNIMPROVED; C = GRADED & DRAINED; D,E = SOIL, GRAVEL, STONE; F,G = LOW TYPE BITUMINOUS
H,I = HIGH TYPE BITUMINOUS; J = CONCRETE; K = BRICK; L = BLOCK

STATE HIGHWAY ADMINISTRATION OF MARYLAND
HIGHWAY INFORMATION SERVICES DIVISION
DATA SUPPORT GROUP

STATE HIGHWAY LOCATION REFERENCE

COUNTY: ALLEGANY
DISTRICT: 6
DATE: 12/31/07

ROUTE NUMBER: MD 807 CONTINUED
INVENTORY DIRECTION: NORTH
ROUTE NAME: BEDFORD RD

STATE SYSTEM	FUNCTIONAL CLASS	MEDIAN TYPE	ACCESS CONTROL	NHS	MILEPOINT	MILEPOINT DESCRIPTION	MARKED LANES	SURFACE WIDTH/TYPE*	AADT
STATE PRIMARY	R URB MINOR ART	NONE (UNDIV)	NONE	NOT NHS	00.320		2	34I	5,250
					00.320 MD144	NAVES CROSSROAD			
					00.360		2	36I	
		PAINTED			00.395		2	24I	
					00.410	SPEED LIMIT 40 MPH			
		NONE (UNDIV)			00.480				
					00.870		2	22I	
					01.272	SPEED LIMIT 40 MPH			
					02.660	STRUC #1056 PEA VINE RUN			
	RUR MAJ COLL				02.670				1,230
					02.670 CO447	PEA VINE RUN RD			
					03.410 MD807B	BEDFORD RD			
					03.430		2	24I	
					03.520 US220	NO NAME			
					03.520 MD807E	SMOUSES MILL RD (AHEAD)			

ROUTE NUMBER: MD 807A
INVENTORY DIRECTION: EAST
ROUTE NAME: NAVES CROSS RD

STATE SYSTEM	FUNCTIONAL CLASS	MEDIAN TYPE	ACCESS CONTROL	NHS	MILEPOINT	MILEPOINT DESCRIPTION	MARKED LANES	SURFACE WIDTH/TYPE*	AADT
STATE SECONDARY	U URB LOCAL	NONE (UNDIV)	NONE	NOT NHS	00.000		2	24I	99
					00.000 MD144	CHRISTIE RD			
	R				00.030	OUT CORP LIMITS OF CUMBERLAND			
					00.100 CO454	MASON RD			

ROUTE NUMBER: MD 807B
INVENTORY DIRECTION: NORTH
ROUTE NAME: BEDFORD RD

STATE SYSTEM	FUNCTIONAL CLASS	MEDIAN TYPE	ACCESS CONTROL	NHS	MILEPOINT	MILEPOINT DESCRIPTION	MARKED LANES	SURFACE WIDTH/TYPE*	AADT
STATE SECONDARY	R RUR LOCAL	NONE (UNDIV)	NONE	NOT NHS	00.000		2	22I	99
					00.000 MD807	BEDFORD RD			
					00.026	SPEED LIMIT 30 MPH			
					00.380	CUL DE SAC			

*A,B = UNIMPROVED; C = GRADED & DRAINED; D,E = SOIL, GRAVEL, STONE; F,G = LOW TYPE BITUMINOUS
H,I = HIGH TYPE BITUMINOUS; J = CONCRETE; K = BRICK; L = BLOCK

STATE HIGHWAY LOCATION REFERENCE

COUNTY: ALLEGANY

DISTRICT: 6

DATE: 12/31/07

ROUTE NUMBER: MD 807C

INVENTORY DIRECTION: SOUTH

ROUTE NAME: NO NAME

STATE SYSTEM	FUNCTIONAL CLASS	MEDIAN TYPE	ACCESS CONTROL	NHS	MILEPOINT	MILEPOINT DESCRIPTION	MARKED LANES	SURFACE WIDTH/TYPE*	AADT
STATE SECONDARY	R RUR LOCAL	NONE (UNDIV)	NONE	NOT NHS	00.000		2	20I	99
					00.000 US220	NO NAME			
					00.100	CUL DE SAC			

ROUTE NUMBER: MD 807D

INVENTORY DIRECTION: NORTH

ROUTE NAME: PINE RIDGE RD

STATE SYSTEM	FUNCTIONAL CLASS	MEDIAN TYPE	ACCESS CONTROL	NHS	MILEPOINT	MILEPOINT DESCRIPTION	MARKED LANES	SURFACE WIDTH/TYPE*	AADT
STATE SECONDARY	R RUR LOCAL	NONE (UNDIV)	NONE	NOT NHS	00.000		2	24I	99
					00.000 US220	NO NAME			
					00.230 CO459	PINE RIDGE RD (AHEAD)			

ROUTE NUMBER: MD 807E

INVENTORY DIRECTION: NORTH

ROUTE NAME: SMOUSES MILL RD

STATE SYSTEM	FUNCTIONAL CLASS	MEDIAN TYPE	ACCESS CONTROL	NHS	MILEPOINT	MILEPOINT DESCRIPTION	MARKED LANES	SURFACE WIDTH/TYPE*	AADT
STATE SECONDARY	R RUR LOCAL	NONE (UNDIV)	NONE	NOT NHS	00.810		2	22I	99
					00.810 CO737	SMOUSES MILL RD (BACK)			
					00.810 CO458	HAZEN RD			
					00.880 US220	NO NAME			
					00.880 MD807	BEDFORD RD (AHEAD)			

ROUTE NUMBER: MD 830A

INVENTORY DIRECTION: SOUTH

ROUTE NAME: NO NAME

STATE SYSTEM	FUNCTIONAL CLASS	MEDIAN TYPE	ACCESS CONTROL	NHS	MILEPOINT	MILEPOINT DESCRIPTION	MARKED LANES	SURFACE WIDTH/TYPE*	AADT
STATE SECONDARY	R RUR LOCAL	NONE (UNDIV)	NONE	NOT NHS	00.000		2	10H	99
					00.000 US220	MCMULLEN HWY			
					00.020	ROAD END			

STATE HIGHWAY LOCATION REFERENCE

COUNTY: ALLEGANY
DISTRICT: 6
DATE: 12/31/07

ROUTE NUMBER: MD 830B
INVENTORY DIRECTION: NORTH
ROUTE NAME: NO NAME

STATE SYSTEM	FUNCTIONAL CLASS	MEDIAN TYPE	ACCESS CONTROL	NHS	MILEPOINT	MILEPOINT DESCRIPTION	MARKED LANES	SURFACE WIDTH/TYPE*	AADT
STATE SECONDARY	R RUR LOCAL	NONE (UNDIV)	NONE	NOT NHS	00.000		2	15I	99
					00.000 US220	MCMULLEN HWY			
					00.010		2	12D&E	
					00.020		2	10J	
					00.040	ROAD END - GATE/BARRICADE			

ROUTE NUMBER: MD 831A
INVENTORY DIRECTION: NORTH
ROUTE NAME: OLD MT SAVAGE RD

STATE SYSTEM	FUNCTIONAL CLASS	MEDIAN TYPE	ACCESS CONTROL	NHS	MILEPOINT	MILEPOINT DESCRIPTION	MARKED LANES	SURFACE WIDTH/TYPE*	AADT
STATE SECONDARY	R URB LOCAL	NONE (UNDIV)	NONE	NOT NHS	00.000		2	24I	599
					00.000 US 40AL	NATIONAL HWY			
					00.030		2	20I	
					00.050	SPEED LIMIT 30 MPH			
					00.060	STRUC #1002 BRADDOCK RUN			
					00.170	R/R #CSX 832 238 D			
					00.460		2	24I	
					00.460 MD831I	DAKOTA AVE			
					00.480 MD 36	MT SAVAGE RD			

NAME: DAKOTA RD

ROUTE NUMBER: MD 831B
INVENTORY DIRECTION: NORTH
ROUTE NAME: OLD MOUNT SAVAGE RD

STATE SYSTEM	FUNCTIONAL CLASS	MEDIAN TYPE	ACCESS CONTROL	NHS	MILEPOINT	MILEPOINT DESCRIPTION	MARKED LANES	SURFACE WIDTH/TYPE*	AADT
STATE SECONDARY	R URB LOCAL	NONE (UNDIV)	NONE	NOT NHS	00.000		2	19H	99
					00.000	ROAD END - GATE/BARRICADE			
					00.030		2	22H	
					00.030 MD 36C	HOMWOOD ST			
					00.080		2	16G	
					00.110	ROAD END - GATE/BARRICADE			

*A,B = UNIMPROVED; C = GRADED & DRAINED; D,E = SOIL, GRAVEL, STONE; F,G = LOW TYPE BITUMINOUS
H,I = HIGH TYPE BITUMINOUS; J = CONCRETE; K = BRICK; L = BLOCK

STATE HIGHWAY ADMINISTRATION OF MARYLAND
HIGHWAY INFORMATION SERVICES DIVISION
DATA SUPPORT GROUP

STATE HIGHWAY LOCATION REFERENCE

COUNTY: ALLEGANY
DISTRICT: 6
DATE: 12/31/07

ROUTE NUMBER: MD 831C
INVENTORY DIRECTION: NORTH
ROUTE NAME: KREIGBAUM RD

STATE SYSTEM	FUNCTIONAL CLASS	MEDIAN TYPE	ACCESS CONTROL	NHS	MILEPOINT	MILEPOINT DESCRIPTION	MARKED LANES	SURFACE WIDTH/TYPE*	AADT
STATE SECONDARY	R URB LOCAL	NONE (UNDIV)	NONE	NOT NHS	00.000		2	40I	699
					00.000 CO408	PROENTY RD (BACK)			
					00.000 MD 36	MT SAVAGE RD			
					00.010		2	20I	
					00.010 MD831H	NO NAME			
					00.030	SPEED LIMIT 25 MPH			
					00.720 MD 35	ELLERSLIE RD			
					00.860	STRUC #1003 JENNINGS RUN			
					00.900 MD 36	MT SAVAGE RD			
					00.900 CO658	CASH VALLEY DR (AHEAD)			

ROUTE NUMBER: MD 831D
INVENTORY DIRECTION: NORTH
ROUTE NAME: PORTER TOWN RD

STATE SYSTEM	FUNCTIONAL CLASS	MEDIAN TYPE	ACCESS CONTROL	NHS	MILEPOINT	MILEPOINT DESCRIPTION	MARKED LANES	SURFACE WIDTH/TYPE*	AADT
STATE SECONDARY	R RUR LOCAL	NONE (UNDIV)	NONE	NOT NHS	00.000		2	22I	199
					00.000 MD 36	MT SAVAGE RD			
					00.020		2	20I	
					00.080	SPEED LIMIT 35 MPH			
					00.370 MD 36	MT SAVAGE RD			

ROUTE NUMBER: MD 831F
INVENTORY DIRECTION: EAST
ROUTE NAME: NO NAME

STATE SYSTEM	FUNCTIONAL CLASS	MEDIAN TYPE	ACCESS CONTROL	NHS	MILEPOINT	MILEPOINT DESCRIPTION	MARKED LANES	SURFACE WIDTH/TYPE*	AADT
STATE SECONDARY	R RUR LOCAL	NONE (UNDIV)	NONE	NOT NHS	00.000		2	20I	99
					00.000	ROAD END			
					00.015		2	26I	
					00.040 MD 47	BARRELVILLE RD			

*A,B = UNIMPROVED; C = GRADED & DRAINED; D,E = SOIL, GRAVEL, STONE; F,G = LOW TYPE BITUMINOUS
H,I = HIGH TYPE BITUMINOUS; J = CONCRETE; K = BRICK; L = BLOCK

STATE HIGHWAY LOCATION REFERENCE

COUNTY: ALLEGANY
DISTRICT: 6
DATE: 12/31/07

ROUTE NUMBER: MD 831G
INVENTORY DIRECTION: NORTH
ROUTE NAME: CABOOSE RD

STATE SYSTEM	FUNCTIONAL CLASS	MEDIAN TYPE	ACCESS CONTROL	NHS	MILEPOINT	MILEPOINT DESCRIPTION	MARKED LANES	SURFACE WIDTH/TYPE*	AADT
STATE SECONDARY	R URB LOCAL	NONE (UNDIV)	NONE	NOT NHS	00.000		2	10I	0
					00.000	CUL DE SAC			
					00.120 MD936	UPPER GEORGES CREEK RD			

ROUTE NUMBER: MD 831H
INVENTORY DIRECTION: WEST
ROUTE NAME: NO NAME

STATE SYSTEM	FUNCTIONAL CLASS	MEDIAN TYPE	ACCESS CONTROL	NHS	MILEPOINT	MILEPOINT DESCRIPTION	MARKED LANES	SURFACE WIDTH/TYPE*	AADT
STATE SECONDARY	R URB LOCAL	NONE (UNDIV)	NONE	NOT NHS	00.000		2	20I	0
					00.000 MD831C	KREIGBAUM RD			
					00.070	ROAD END - GATE/BARRICADE			

ROUTE NUMBER: MD 831I
INVENTORY DIRECTION: NORTH
ROUTE NAME: DAKOTA AVE

STATE SYSTEM	FUNCTIONAL CLASS	MEDIAN TYPE	ACCESS CONTROL	NHS	MILEPOINT	MILEPOINT DESCRIPTION	MARKED LANES	SURFACE WIDTH/TYPE*	AADT
STATE SECONDARY	R URB LOCAL	NONE (UNDIV)	NONE	NOT NHS	00.000		2	20I	0
					00.000 MD831A	DAKOTA RD			
					00.000 CO728	DAKOTA ST			
					00.040	ROAD END - GATE/BARRICADE			

ROUTE NUMBER: MD 935
INVENTORY DIRECTION: NORTH
ROUTE NAME: LOWER GEORGES CREEK RD

STATE SYSTEM	FUNCTIONAL CLASS	MEDIAN TYPE	ACCESS CONTROL	NHS	MILEPOINT	MILEPOINT DESCRIPTION	MARKED LANES	SURFACE WIDTH/TYPE*	AADT
STATE SECONDARY	R RUR MINOR COLL	NONE (UNDIV)	NONE	NOT NHS	00.000		2	26I	1,601
					00.000 CO881	MILLER RD (BACK)			
					00.000 MD 36	NEW GEORGES CREEK RD			
					00.040		2	20I	
					00.182	SPEED LIMIT 25 MPH			
NAME: LEGISLATIVE RD U					00.280	STRUC #1020 MOORES RUN			
					00.280	IN CORP LMTS BARTON			

*A,B = UNIMPROVED; C = GRADED & DRAINED; D,E = SOIL, GRAVEL, STONE; F,G = LOW TYPE BITUMINOUS
H,I = HIGH TYPE BITUMINOUS; J = CONCRETE; K = BRICK; L = BLOCK

STATE HIGHWAY LOCATION REFERENCE

COUNTY: ALLEGANY
DISTRICT: 6
DATE: 12/31/07

ROUTE NUMBER: MD 935 CONTINUED
INVENTORY DIRECTION: NORTH
ROUTE NAME: LEGISLATIVE RD

STATE SYSTEM	FUNCTIONAL CLASS	MEDIAN TYPE	ACCESS CONTROL	NIIS	MILEPOINT	MILEPOINT DESCRIPTION	MARKED LANES	SURFACE WIDTH/TYPE*	AADT
STATE SECONDARY	U RUR MINOR COLL	NONE (UNDIV)	NONE	NOT NHS	00.450		2	24I	1,601
					00.490		2	22I	
					00.540	STRUC #1019 GEORGES CREEK			
					00.770		2	25I	
					00.780	R/R #CSX 832 538 S			
					00.790		2	24I	
					00.840		2	26I	
					00.950		2	20I	
					00.950	STRUC #1018 BUTCHER RUN			
					01.020		2	24I	
					01.250	SPEED LIMIT 40 MPH			
					01.410		2	25I	
					01.410	OUT CORP LMTS BARTON			
					01.650		2	22I	
					01.800	STRUC #1017 GEORGES CREEK			
					02.040 MD935A	NO NAME			
					02.210		2	20I	
					02.210	SPEED LIMIT 25 MPH			
					02.300	STRUC #1016 GEORGES CREEK			
					02.760		2	22I	
					02.970		2	30I	
					02.990 MD 36	LOWER GEORGES CREEK RD			

ROUTE NUMBER: MD 935A
INVENTORY DIRECTION: EAST
ROUTE NAME: NO NAME

STATE SYSTEM	FUNCTIONAL CLASS	MEDIAN TYPE	ACCESS CONTROL	NHS	MILEPOINT	MILEPOINT DESCRIPTION	MARKED LANES	SURFACE WIDTH/TYPE*	AADT
STATE SECONDARY	R RUR LOCAL	NONE (UNDIV)	NONE	NOT NHS	00.000		2	22I	3,299
					00.000 MD935	LOWER GEORGES CREEK RD			
					00.010	R/R CROSSING			
					00.100 MD 36	NEW GEORGES CREEK RD			

*A,B = UNIMPROVED; C = GRADED & DRAINED; D,E = SOIL, GRAVEL, STONE; F,G = LOW TYPE BITUMINOUS
H,I = HIGH TYPE BITUMINOUS; J = CONCRETE; K = BRICK; L = BLOCK

STATE HIGHWAY ADMINISTRATION OF MARYLAND
HIGHWAY INFORMATION SERVICES DIVISION
DATA SUPPORT GROUP

STATE HIGHWAY LOCATION REFERENCE

COUNTY: ALLEGANY
DISTRICT: 6
DATE: 12/31/07

ROUTE NUMBER: MD 936
INVENTORY DIRECTION: NORTH
ROUTE NAME: UPPER GEORGES CREEK RD

STATE SYSTEM	FUNCTIONAL CLASS	MEDIAN TYPE	ACCESS CONTROL	NHS	MILEPOINT	MILEPOINT DESCRIPTION	MARKED LANES	SURFACE WIDTH/TYPE*	AADT
STATE SECONDARY	U	RUR MAJ COLL	NONE	NOT NHS	00.000		2	20I	1,440
					00.000 MU 55	BROADWAY ST (BACK)			
					00.000 MU 50	CHURCH ST			
	R				00.110	OUT CORP LMTS MIDLAND			
					00.180	SPEED LIMIT 50 MPH			
					00.210		2	22I	
					00.330		2	25I	
					00.570		2	22I	
		URB COLL			00.970				
					00.970 CO 70	KLONDIKE RD			
					01.120		2	24I	
					02.540 CO681	CABIN RUN RD			
					02.560	SPEED LIMIT 35 MPH			
					02.810				1,550
					02.810 CO 74	SHAFT RD			
					03.320 IS 68	NATIONAL FREEWAY			
					03.320	STRUC #1113			
					03.500 MD831G	CABOOSE RD			
					03.520		2	22I	
					03.690		2	24I	
					03.780 CO699	WELSH HILL RD			
					03.780 CO846	CHERRY LA			
					03.990		2	22I	
					04.300	SPEED LIMIT 25 MPH			
					04.650	IN CORP LMTS FROSTBURG			
					04.650 MU270	GREEN ST			
					04.750		2	21I	
					04.810		2	22I	
					05.040 US 40AL	MAIN ST			
					05.040 MU260	GRANT ST (AHEAD)			

NAME: GRANT ST U

*A,B = UNIMPROVED; C = GRADED & DRAINED; D,E = SOIL, GRAVEL, STONE; F,G = LOW TYPE BITUMINOUS
H,I = HIGH TYPE BITUMINOUS; J = CONCRETE; K = BRICK; L = BLOCK

STATE HIGHWAY ADMINISTRATION OF MARYLAND
HIGHWAY INFORMATION SERVICES DIVISION
DATA SUPPORT GROUP

STATE HIGHWAY LOCATION REFERENCE

COUNTY: ALLFGANY
DISTRICT: 6
DATE: 12/31/07

ROUTE NUMBER: MD 937
INVENTORY DIRECTION: NORTH
ROUTE NAME: MAIN ST

STATE SYSTEM	FUNCTIONAL CLASS	MEDIAN TYPE	ACCFSS CONTROL	NHS	MILEPOINT	MILEPOINT DESCRIPTION	MARKED LANES	SURFACE WIDTH/TYPE*	AADT
MUNICIPAL	U URB LOCAL	NONE (UNDIV)	NONE	NOT NHIS	00.000		2	28I	3,555
					00.000 MD135	CHURCH ST			
					00.000	BEGIN MUNICIPAL MAINTFNANCF			
					00.040	SPEFD LIMIT 25 MPH			
					00.200		2	22I	
					00.280		2	20I	
					00.360		2	24I	
					00.360	STRUC #1022 GFORGES CRFEK			
					00.460		2	22I	
					00.650		2	20I	
					01.010				
STATE SECONDARY	R RUR LOCAL				01.070				
NAMF: CREEKSID DR					01.070	OUT CORP LMTS WESTERNPORT			
					01.070	END MUNICIPAL MAINTENANCE			
					01.070	BEGIN STATE MAINTENANCE			
					01.530 MD 36	NFW GEORGF'S CREEK RD			

ROUTE NUMBER: MD 939
INVENTORY DIRECTION: NORTH
ROUTE NAMF: NO NAME

STATE SYSTEM	FUNCTIONAL CLASS	MEDIAN TYPE	ACCESS CONTROL	NHS	MILEPOINT	MILEPOINT DFSCRIPTION	MARKED LANES	SURFACE WIDTH/TYPE*	AADT
STATE SECONDARY	R RUR LOCAL	NONE (UNDIV)	NONE	NOT NHIS	00.000		2	24I	99
					00.000 MD 36	NFW GEORGF'S CREEK RD			
					00.010	ROAD FND - GATE/BARRICADE			

ROUTE NUMBER: MD 942
INVENTORY DIRECTION: NORTH
ROUTE NAME: BRIDGE ST

STATE SYSTEM	FUNCTIONAL CLASS	MEDIAN TYPE	ACCESS CONTROL	NHS	MILEPOINT	MILEPOINT DESCRIPTION	MARKED LANES	SURFACE WIDTH/TYPE*	AADT
STATE SECONDARY	U URB MINOR ART	NONE (UNDIV)	NONE	NOT NHIS	00.000		2	28I	7,302
					00.000	WEST VIRGINIA ST/L			
					00.030	STRUC #1066 POTOMAC RIVFR			
					00.060 MU435	BRIDGE ST (AHEAD)			

*A,B = UNIMPROVED; C = GRADED & DRAINED; D,E = SOIL, GRAVEL, STONE; F,G = LOW TYPE BITUMINOUS
H,I = HIGH TYPE BITUMINOUS; J = CONCRETE, K = BRICK, L = BLOCK

STATE HIGHWAY ADMINISTRATION OF MARYLAND
HIGHWAY INFORMATION SERVICES DIVISION
DATA SUPPORT GROUP

STATE HIGHWAY LOCATION REFERENCE

COUNTY: ALLEGANY
DISTRICT: 6
DATE: 12/31/07

ROUTE NUMBER: MD 948AD
INVENTORY DIRECTION: NORTH
ROUTE NAME: PLEASANT VALLEY RD

STATE SYSTEM	FUNCTIONAL CLASS	MEDIAN TYPE	ACCESS CONTROL	NIIS	MILEPOINT	MILEPOINT DESCRIPTION	MARKED LANES	SURFACE WIDTH/TYPE*	AADT
STATE SECONDARY	R RUR MINOR COLL	NONE (UNDIV)	NONE	NOT NHS	00.000		2	221	1,352
					00.000 MD144	NATIONAL PIKE			
					00.030 RP 68- 4	RAMP 4 FR MD 948AD NB TO IS 68 EB			
					00.030 RP 68- 6	RAMP 6 FR IS 68 FB TO MD 948AD SB			
					00.070 IS 68	NATIONAL FREEWAY			
					00.070	STRUC #1150			
					00.070	EXIT #50			
		PAINTED			00.140				
					00.140 RP 68- 2	RAMP 2 FR IS 68 WB TO MD 948AD NB			
					00.140 RP 68- 8	RAMP 8 FR MD 948AD SB TO IS 68 WB			
					00.200 CO481	PLEASANT VALLEY RD			
					00.200 SR 28	LAKEVIFW DR			

ROUTE NUMBER: MD 948AE
INVENTORY DIRECTION: SOUTH
ROUTE NAME: ROCKY GAP RD

STATE SYSTEM	FUNCTIONAL CLASS	MEDIAN TYPE	ACCESS CONTROL	NHS	MILEPOINT	MILEPOINT DESCRIPTION	MARKED LANES	SURFACE WIDTH/TYPE*	AADT
STATE SECONDARY	R RUR LOCAL	NONE (UNDIV)	NONE	NOT NHS	02.420		2	221	99
					02.420 CO457	ROCKY GAP RD (BACK)			
					02.560 IS 68	NATIONAL FREEWAY			
					02.560	STRUC #1151			
					02.600 MD144	NATIONAL PIKE			

ROUTE NUMBER: MD 948AF
INVENTORY DIRECTION: NORTH
ROUTE NAME: JEFFRIES RD

STATE SYSTEM	FUNCTIONAL CLASS	MEDIAN TYPE	ACCESS CONTROL	NHS	MILEPOINT	MILEPOINT DESCRIPTION	MARKED LANES	SURFACE WIDTH/TYPE*	AADT
STATE SECONDARY	R RUR LOCAL	NONE (UNDIV)	NONE	NOT NHS	00.620		2	221	204
					00.620 CO472	JEFFRIES RD (BACK)			
					00.750 IS 68	NATIONAL FREEWAY			
					00.750	STRUC #1155			
					00.910 CO472	JEFFRIES RD (AHEAD)			

*A,B = UNIMPROVED; C = GRADED & DRAINED; D,E = SOIL, GRAVEL, STONE; F,G = LOW TYPE BITUMINOUS
H,I = HIGH TYPE BITUMINOUS; J = CONCRETE; K = BRICK; L = BLOCK

STATE HIGHWAY ADMINISTRATION OF MARYLAND
HIGHWAY INFORMATION SERVICES DIVISION
DATA SUPPORT GROUP

STATE HIGHWAY LOCATION REFERENCE

COUNTY: ALLEGANY
DISTRICT: 6
DATE: 12/31/07

ROUTE NUMBER: MD 948AL
INVENTORY DIRECTION: SOUTH
ROUTE NAME: MV SMITH RD

STATE SYSTEM	FUNCTIONAL CLASS	MEDIAN TYPE	ACCESS CONTROL	NHS	MILEPOINT	MILEPOINT DESCRIPTION	MARKED LANES	SURFACE WIDTH/TYPE*	AADT
STATE SECONDARY	R	RUR MINOR COLL	NONE	NOT NHS	01.530		2	241	111
					01.530	CO570			
					01.650	RP 68- 8			
					01.660	RP 68- 7			
		RUR LOCAL			01.800				
					01.800	IS 68			
					01.800	NATIONAL FREEWAY			
					01.800	STRUC #1130			
					01.800	EXIT #64			
					01.860	RP 68- 6			
					01.860	RP 68- 4			
					01.900		2	201	
					02.000		2	341	
					02.020	CO570			
						MV SMITH RD (AHEAD)			

ROUTE NUMBER: MD 948AM
INVENTORY DIRECTION: WEST
ROUTE NAME: FLINTSTONE DR

STATE SYSTEM	FUNCTIONAL CLASS	MEDIAN TYPE	ACCESS CONTROL	NHS	MILEPOINT	MILEPOINT DESCRIPTION	MARKED LANES	SURFACE WIDTH/TYPE*	AADT
STATE SECONDARY	R	RUR MAJ COLL	NONE	NOT NHS	00.000		2	221	1,152
					00.000	CO740			
					00.000	CO505			
					00.000	MD948AO			
					00.250	RP 68- 5			
					00.250	EXIT #56			
		RUR LOCAL			00.260				99
					00.260	RP 68- 7			
					00.610	PRIVATE DRIVE (AHEAD)			

ROUTE NUMBER: MD 948AO
INVENTORY DIRECTION: SOUTH
ROUTE NAME: BLACK VALLEY RD

STATE SYSTEM	FUNCTIONAL CLASS	MEDIAN TYPE	ACCESS CONTROL	NHS	MILEPOINT	MILEPOINT DESCRIPTION	MARKED LANES	SURFACE WIDTH/TYPE*	AADT
--------------	------------------	-------------	----------------	-----	-----------	-----------------------	--------------	---------------------	------

*A,B = UNIMPROVED; C = GRADED & DRAINED; D,E = SOIL, GRAVEL, STONE; F,G = LOW TYPE BITUMINOUS
H,I = HIGH TYPE BITUMINOUS; J = CONCRETE; K = BRICK; L = BLOCK

STATE HIGHWAY LOCATION REFERENCE

COUNTY: ALLEGANY
DISTRICT: 6
DATE: 12/31/07

ROUTE NUMBER: MD 948AO CONTINUED
INVENTORY DIRECTION: SOUTH
ROUTE NAME: BLACK VALLEY RD

STATE SYSTEM	FUNCTIONAL CLASS	MFDIAN TYPE	ACCESS CONTROL	NHS	MILEPOINT	MILEPOINT DESCRIPTION	MARKED LANES	SURFACE WIDTH/TYPE*	AADT
STATE SECONDARY	R RUR MAJ COLL	NONE (UNDIV)	NONE	NOT NHS	00.000		2	20I	1,471
					00.000 CO505	FLINTSTONE CREEK RD (BACK)			
					00.000 CO740	BLACK VALLEY RD			
					00.000 MD948AM	FLINTSTONE DR			
					00.190		2	24I	
					00.190 IS 68	NATIONAL FREEWAY			
					00.190	STRUC #1077			
					00.310 MD144	OLD NATIONAL PIKE			
					00.310 CO848	MURLEYS BRANCH RD (AHEAD)			

ROUTE NUMBER: MD 948C
INVENTORY DIRECTION: NORTH
ROUTE NAME: SUNSET ORCHARD RD

STATE SYSTEM	FUNCTIONAL CLASS	MEDIAN TYPE	ACCESS CONTROL	NHS	MILEPOINT	MILEPOINT DESCRIPTION	MARKED LANES	SURFACE WIDTH/TYPE*	AADT
STATE SECONDARY	R RUR LOCAL	NONE (UNDIV)	NONE	NOT NHS	00.000		2	26I	99
					00.000 MD144	NATIONAL PIKE			
					00.020		2	22I	
					00.020 RP 68- 7	RAMP 7 FR MD 948C TO IS 68 WB			
					00.150		2	14I	
					00.170		2	12D&E	
					00.390	PVT DR (AHEAD)			

ROUTE NUMBER: MD 948M
INVENTORY DIRECTION: WEST
ROUTE NAME: W WILSON RD

STATE SYSTEM	FUNCTIONAL CLASS	MEDIAN TYPE	ACCESS CONTROL	NHS	MILEPOINT	MILEPOINT DESCRIPTION	MARKED LANES	SURFACE WIDTH/TYPE*	AADT
STATE SECONDARY	R RUR LOCAL	NONE (UNDIV)	NONE	NOT NHS	00.000		2	22I	99
					00.000 MD144	NATIONAL PIKE			
					00.070		2	22H	
					00.370		2	28H	
					00.440 CO502	STREET RD			
					00.440 CO501	WEST WILSON RD (AHEAD)			

*A,B = UNIMPROVED; C = GRADED & DRAINED; D,E = SOIL, GRAVEL, STONE; F,G = LOW TYPE BITUMINOUS
H,I = HIGH TYPE BITUMINOUS; J = CONCRETE; K = BRICK; L = BLOCK

STATE HIGHWAY ADMINISTRATION OF MARYLAND
HIGHWAY INFORMATION SERVICES DIVISION
DATA SUPPORT GROUP

STATE HIGHWAY LOCATION REFERENCE

COUNTY: ALLEGANY
DISTRICT: 6
DATE: 12/31/07

ROUTE NUMBER: MD 948Y
INVENTORY DIRECTION: NORTH
ROUTE NAME: HIGH GERMANY RD

STATE SYSTEM	FUNCTIONAL CLASS	MEDIAN TYPE	ACCESS CONTROL	NHS	MILEPOINT	MILEPOINT DESCRIPTION	MARKED LANES	SURFACE WIDTH/TYPE*	AADT
STATE SECONDARY	R RUR LOCAL	NONE (UNDIV)	NONE	NOT NHS	00.000		2	24I	99
					00.000 US 40SC	NATIONAL PIKE			
					00.030 RP 68- 6	RAMP 6 FR IS 68 EB TO MD 948Y SB			
					00.030 RP 68- 4	RAMP 4 FR MD 948Y NB TO IS 68 EB			
					00.070 IS 68	NATIONAL FREEWAY			
					00.070	STRUC #1128			
					00.070	EXIT #72			
					00.110 RP 68- 2	RAMP 2 FR IS 68 WB TO MD 948Y NB			
					00.290 RP 68- 8	RAMP 8 FR MD 948Y SB TO IS 68 WB			
					00.370	STRUC #W0011 SIDELING HILL CREEK			
					00.370	WASHINGTON CO/L			

ROUTE NUMBER: MD 949
INVENTORY DIRECTION: NORTH
ROUTE NAME: W BRADDOCK RD

STATE SYSTEM	FUNCTIONAL CLASS	MEDIAN TYPE	ACCESS CONTROL	NHS	MILEPOINT	MILEPOINT DESCRIPTION	MARKED LANES	SURFACE WIDTH/TYPE*	AADT
STATE SECONDARY	R URB LOCAL	NONE (UNDIV)	NONE	NOT NHS	00.000		2	24I	99
					00.000 MD658	VOCKE RD			
					00.000 CO331	CLUB HOUSE RD (BACK)			
					00.064	SPEED LIMIT 30 MPH			
					00.560	ROAD END - GATE BARRICADE			

ROUTE NUMBER: MD 949A
INVENTORY DIRECTION: EAST
ROUTE NAME: NO NAME

STATE SYSTEM	FUNCTIONAL CLASS	MEDIAN TYPE	ACCESS CONTROL	NHS	MILEPOINT	MILEPOINT DESCRIPTION	MARKED LANES	SURFACE WIDTH/TYPE*	AADT
STATE SECONDARY	R URB LOCAL	NONE (UNDIV)	NONE	NOT NHS	00.000		2	26I	0
					00.000 MD 53	WINCHESTER RD			
					00.050		2	24I	
					00.120	ROAD END			

*A,B = UNIMPROVED; C = GRADED & DRAINED; D,E = SOIL, GRAVEL, STONE; F,G = LOW TYPE BITUMINOUS
H,I = HIGH TYPE BITUMINOUS; J = CONCRETE; K = BRICK; L = BLOCK

STATE HIGHWAY LOCATION REFERENCE

COUNTY: ALLEGANY
DISTRICT: 6
DATE: 12/31/07

ROUTE NUMBER: MD 951
INVENTORY DIRECTION: NORTH
ROUTE NAME: VINE ST

STATE SYSTEM	FUNCTIONAL CLASS	MEDIAN TYPE	ACCESS CONTROL	NHS	MILEPOINT	MILEPOINT DESCRIPTION	MARKED LANES	SURFACE WIDTH/TYPE*	AADT
STATE SECONDARY	R URB LOCAL	NONE (UNDIV)	NONE	NOT NHS	00.000		2	18I	352
					00.000 MD 53	WINCHESTER RD			
					00.000 OP444	MRI RD (BACK)			
					00.230 MD 53	WINCHESTER RD			

ROUTE NUMBER: MD 952
INVENTORY DIRECTION: NORTH
ROUTE NAME: HILLCREST DR

STATE SYSTEM	FUNCTIONAL CLASS	MEDIAN TYPE	ACCESS CONTROL	NHS	MILEPOINT	MILEPOINT DESCRIPTION	MARKED LANES	SURFACE WIDTH/TYPE*	AADT
STATE SECONDARY	U URB LOCAL	NONE (UNDIV)	NONE	NOT NHS	00.000		2	24I	99
					00.000 RP 68- 7	RAMP 7 FR IS 68 WB TO MD 952 SB			
					00.000 RP 68- 8	RAMP 8 FR MD 952 SB TO IS 68 WB			
					00.070		2	20I	
					00.120		2	22J	
					00.140 IS 68	NATIONAL FREEWAY			
					00.140	STRUC #1081			
					00.140	EXIT #45			
					00.160		2	20I	
					00.170 MD952A	RANNELLS RD			
					00.220 RP 68- 4	RAMP 4 FR MD 952 NB TO IS 68 EB			
					00.220 RP 68- 6	RAMP 6 FR IS 68 EB TO MD 952 SB			
					00.310 OP176	NO NAME			
					00.310	ST PAUL DR (PVT)			

ROUTE NUMBER: MD 952A
INVENTORY DIRECTION: EAST
ROUTE NAME: RANNELLS RD

STATE SYSTEM	FUNCTIONAL CLASS	MEDIAN TYPE	ACCESS CONTROL	NHS	MILEPOINT	MILEPOINT DESCRIPTION	MARKED LANES	SURFACE WIDTH/TYPE*	AADT
STATE SECONDARY	R URB LOCAL	NONE (UNDIV)	NONE	NOT NHS	00.000		2	20I	99
					00.000 MD952	HILLCREST DR			
					00.070		2	14G	
					00.110		2	20G	
					00.150	ATR STATION #0070 (IS 68 EB L)			

*A,B = UNIMPROVED; C = GRADED & DRAINED; D,E = SOIL, GRAVEL, STONE; F,G = LOW TYPE BITUMINOUS
H,I = HIGH TYPE BITUMINOUS; J = CONCRETE; K = BRICK; L = BLOCK

STATE HIGHWAY ADMINISTRATION OF MARYLAND
HIGHWAY INFORMATION SERVICES DIVISION
DATA SUPPORT GROUP

STATE HIGHWAY LOCATION REFERENCE

COUNTY: ALLEGANY
DISTRICT: 6
DATE: 12/31/07

ROUTE NUMBER: MD 952A CONTINUED

INVENTORY DIRECTION: EAST

ROUTE NAME: RANNELLS RD

STATE SYSTEM	FUNCTIONAL CLASS	MEDIAN TYPE	ACCESS CONTROL	NHS	MILEPOINT	MILEPOINT DESCRIPTION	MARKED LANES	SURFACE WIDTH/TYPE*	AADT
STATE SECONDARY	R URB LOCAL	NONE (UNDIV)	NONE	NOT NHS	00.180		2	10I	99
					00.370	ROAD END - GATE BARRICADE			

ROUTE NUMBER: MD 956

INVENTORY DIRECTION: EAST

ROUTE NAME: PATRIOT PKWY

STATE SYSTEM	FUNCTIONAL CLASS	MEDIAN TYPE	ACCESS CONTROL	NHS	MILEPOINT	MILEPOINT DESCRIPTION	MARKED LANES	SURFACE WIDTH/TYPE*	AADT
STATE SECONDARY	R RUR MAJ COLL	NONE (UNDIV)	NONE	NOT NHS	00.000		2	22I	6,742
					00.000	US220			
					00.020		2	24I	
		PAINTED			00.047				
		NONE (UNDIV)			00.126				
		PAINTED			00.165				
					00.190	SPEED LIMIT 35 MPH			
		NONE (UNDIV)			00.256				
					00.290	R/R #CSX 144 711 T			
					00.300	R/R #CSX 832 496 H			
					00.300	STRUC #1097			
					00.480	STRUC #1098 POTOMAC RIVER			
					00.480	WEST VIRGINIA ST/L			
					00.530	END BRIDGE IN WEST VIRGINIA			

ROUTE NUMBER: US 40AB

INVENTORY DIRECTION: NORTH

ROUTE NAME: NO NAME

STATE SYSTEM	FUNCTIONAL CLASS	MEDIAN TYPE	ACCESS CONTROL	NHS	MILEPOINT	MILEPOINT DESCRIPTION	MARKED LANES	SURFACE WIDTH/TYPE*	AADT
STATE SECONDARY	R URB LOCAL	NONE (UNDIV)	NONE	NOT NHS	00.000		2	26I	0
					00.000	MD144			
					00.030	ALI GHAN RD	2	30I	
					00.040	ROAD END			

*A,B = UNIMPROVED; C = GRADED & DRAINED; D,E = SOIL, GRAVEL, STONE; F,G = LOW TYPE BITUMINOUS
H,I = HIGH TYPE BITUMINOUS; J = CONCRETE; K = BRICK; L = BLOCK

STATE HIGHWAY LOCATION REFERENCE

COUNTY: ALLEGANY
DISTRICT: 6
DATE: 12/31/07

ROUTE NUMBER: US 40AF
INVENTORY DIRECTION: NORTH
ROUTE NAME: NO NAME

STATE SYSTEM	FUNCTIONAL CLASS	MEDIAN TYPE	ACCESS CONTROL	NHS	MILEPOINT	MILEPOINT DESCRIPTION	MARKED LANES	SURFACE WIDTH/TYPE*	AADT
STATE SECONDARY	R RUR LOCAL	NONE (UNDIV)	NONE	NOT NHS	00.000		2	24I	0
					00.000 MD144AE	GILPIN RD			
					00.020 MD144	OLD NATIONAL PIKE			

ROUTE NUMBER: US 40AL
INVENTORY DIRECTION: EAST
ROUTE NAME: NATIONAL HWY

STATE SYSTEM	FUNCTIONAL CLASS	MEDIAN TYPE	ACCESS CONTROL	NHS	MILEPOINT	MILEPOINT DESCRIPTION	MARKED LANES	SURFACE WIDTH/TYPE*	AADT
STATE SECONDARY	U RUR MAJ COLL	NONE (UNDIV)	NONE	NOT NHS	00.000		2	24I	2,232
					00.000	GARRETT CO/L			
					00.000	IN CORP LMTS FROSTBURG			
					00.410	SPEED LIMIT 40 MPH			
	URB MINOR ART				00.420				
					00.420 CO175	CATHERINE ST			
					00.720	SPEED LIMIT 25 MPH			
					00.960		2	22I	
					01.322	SPEED LIMIT 25 MPH			
					01.450		2	20I	
					01.480				15,022
					01.480 MD 36	N WATER ST			
					01.480 MU560	WATER ST			
					01.530		2	22I	
					01.530 MUI40	BROADWAY			
					01.690		2	36I	
					01.720 MUI80	CENTER ST			
					01.800		2	24I	
					01.800 MUI20	BOWERY ST			
					01.950 MD936	GRANT ST			
		PAINTED			02.320		2	26I	
					02.350		2	24I	
		NONE (UNDIV)			02.410				
		PAINTED			02.430		2	26I	
		NONE (UNDIV)			02.490		2	28I	
					02.490	MD 36 (SB/L)			

NAME: MAIN ST

*A,B = UNIMPROVED; C = GRADED & DRAINED; D,E = SOIL, GRAVEL, STONE; F,G = LOW TYPE BITUMINOUS
H,I = HIGH TYPE BITUMINOUS; J = CONCRETE; K = BRICK; L = BLOCK

STATE HIGHWAY ADMINISTRATION OF MARYLAND
HIGHWAY INFORMATION SERVICES DIVISION
DATA SUPPORT GROUP

STATE HIGHWAY LOCATION REFERENCE

COUNTY: ALLEGANY
DISTRICT: 6
DATE: 12/31/07

ROUTE NUMBER: US 40AL CONTINUED
INVENTORY DIRECTION: EAST
ROUTE NAME: NATIONAL PIKE

STATE SYSTEM	FUNCTIONAL CLASS	MEDIAN TYPE	ACCESS CONTROL	NHS	MILEPOINT	MILEPOINT DESCRIPTION	MARKED LANES	SURFACE WIDTH/TYPE*	AADT
STATE SECONDARY	R URB OPA	NONE (UNDIV)	NONE	NOT NIIS	02.550		3	36I	11,262
					02.550 MD 36	NEW GEORGES CREEK RD			
					02.550	OUT CORP LMTS FROSTBURG			
					02.730	SPEED LIMIT 45 MPH			
		CENTER TEA (UNDIV)			03.080		2	24I	
		NONE (UNDIV)			03.330		2	28I	
					03.410 MD638	PARKERSBURG RD			
					03.440		2	24I	
					03.640	STRUC #1024 PORTER RUN			
					03.680 MD743	OLD NATIONAL PIKE			
					03.770		2	28I	
					03.770	SPEED LIMIT 50 MPH			
					03.970		3	36I	
		PAINTED			04.000		3	60I	
		CURBED			04.040		3	36I	
					04.200	STRUC #1025 BRADDOCK RUN			
					04.220				13,585
					04.220 MD 55	VALE SUMMIT RD			
					04.230		4	50I	
		PAINTED			04.400		4	48I	
					04.470		3	48I	
		NONE (UNDIV)			04.520		3	38I	
					04.780		2	30I	
					04.810		2	24I	
					04.850	ATR STATION #0026 (CABINET WB L)			
					05.590		3	36I	
					05.880		2	30I	
					05.910		2	24I	
					06.290	SPEED LIMIT 40 MPH			
					06.305		3	34I	
		PAINTED			06.360		3	36I	
		NONE (UNDIV)			06.405		4	48I	
		CENTER TLA (UNDIV)			06.430		4	52I	
		CURBED			06.590		4	48I	
					06.620				14,532

*A,B = UNIMPROVED; C = GRADED & DRAINED; D,E = SOIL, GRAVEL, STONE; F,G = LOW TYPE BITUMINOUS
ILI = HIGH TYPE BITUMINOUS; J = CONCRETE; K = BRICK; L = BLOCK

STATE HIGHWAY ADMINISTRATION OF MARYLAND
HIGHWAY INFORMATION SERVICES DIVISION
DATA SUPPORT GROUP

STATE HIGHWAY LOCATION REFERENCE

COUNTY: ALLEGANY
DISTRICT: 6
DATE: 12/31/07

ROUTE NUMBER: US 40AL CONTINUED
INVENTORY DIRECTION: EAST
ROUTE NAME: NATIONAL PIKE

STATE SYSTEM	FUNCTIONAL CLASS	MEDIAN TYPE	ACCESS CONTROL	NHS	MILEPOINT	MILEPOINT DESCRIPTION	MARKED LANES	SURFACE WIDTH/TYPE*	AADT
STATE SECONDARY	R URB OPA	CURBED	NONE	NOT NHS	06.620 MD 53	WINCHESTER RD	4	48I	14,532
		CENTER TLA (UNDIV)			06.690		4	50I	
					06.700	STRUC #1026 BRADDOCK RUN			
		CURBED			06.850		4	52I	
					06.960 RP 68- 1	RAMP 1 FR US 40AL NB TO IS 68 WB			
					06.970 RP 68- 8	RAMP 8 FR US 40AL TO RAMP 1 (TO IS 68)			
					06.970 RP 68- 3	RAMP 3 FR RAMP 2 (FR IS 68) TO US 40AL			
					06.990 RP 68- 2	RAMP 2 FR IS 68 WB TO US 40AL NB			
		CENTER TLA (UNDIV)			07.020				
		NONE (UNDIV)			07.410				
					07.460		3	36I	
NAME: NATIONAL HWY					07.460 MD658	CAMPGROUND RD			
		PAINTED			07.540		3	38I	
					07.560		2	36I	
		NONE (UNDIV)			07.590				
		PAINTED			07.620		2	32I	
					07.670		2	28I	
		NONE (UNDIV)			07.760		2	36I	
		PAINTED			08.890		2	24I	
		NONE (UNDIV)			08.940				
		PAINTED			08.970				
					08.970 CO354	LONG DR			
		NONE (UNDIV)			09.020		2	36I	
					09.060		2	42I	13,342
					09.060 CO843	OLD CASH VALLEY RD			
					09.120		2	30I	
					09.200	STRUC #1027 BRADDOCK RUN			
					09.220		2	42I	
					09.370		2	28I	
					09.430		2	24I	
					09.590		2	28I	
					10.180	SPEED LIMIT 30 MPH			
		CURBED			10.480		2	24I	
					10.480 MD831A	OLD MT SAVAGE RD			
					10.630	R R #CSX 832 237 W			

*A,B = UNIMPROVED; C = GRADED & DRAINED; D,E = SOIL, GRAVEL, STONE; F,G = LOW TYPE BITUMINOUS
H,I = HIGH TYPE BITUMINOUS; J = CONCRETE; K = BRICK; L = BLOCK

STATE HIGHWAY ADMINISTRATION OF MARYLAND
HIGHWAY INFORMATION SERVICES DIVISION
DATA SUPPORT GROUP

STATE HIGHWAY LOCATION REFERENCE

COUNTY: ALLEGANY
DISTRICT: 6
DATE: 12/31/07

ROUTE NUMBER: US 40AL CONTINUED
INVENTORY DIRECTION: EAST
ROUTE NAME: NATIONAL HWY

STATE SYSTEM	FUNCTIONAL CLASS	MEDIAN TYPE	ACCESS CONTROL	NHS	MILEPOINT	MILEPOINT DESCRIPTION	MARKED LANES	SURFACE WIDTH/TYPE*	AADT
STATE SECONDARY	R URB OPA	NONE (UNDIV)	NONE	NOT NHS	10.640		2	281	13,342
					10.640 MD 36	MT SAVAGE RD			
					11.200		2	241	
					11.480	STRUC #1028 WILLS CREEK			
					11.500		2	281	
					11.520	SPEED LIMIT 25 MPH			
MUNICIPAL	U				11.530				
NAME: MECHANIC ST					11.530	IN CORP LMTS CUMBERLAND			
					11.530	END STATE MAINTENANCE			
					11.530	BEGIN MUNICIPAL MAINTENANCE			
					11.700				
					11.720				
	URB MINOR ART				11.780				
NAME: HENDERSON AVE					11.780 MU2370	N MECHANIC ST			
					11.800		2	28J	
					11.930	R/R #CSX 145 054 H			
					11.960 MU1390	FRANKLIN ST			
					11.960	STRUC #AC002			
					11.970		2	281	
					12.020				
					12.020	SPEED LIMIT 25 MPH			
					12.070 MU2720	PEAR ST			
					12.190				
					12.190 MU3630	VALLEY ST			
					12.220				
					12.400				
					12.420				
					12.680 MU270	BEDFORD ST			
					12.680 MU1412	FREDERICK ST			
					12.680	STRUC #AC001			
		POSITIVE BARRIER			12.830		4	561	
NAME: FRONT ST					12.830	US 40AL (WB/L) HENDERSON AVE			
					12.900		4	581	
NAME: BALTIMORE AVE					12.900 MU252	BALTIMORE ST #2			
					12.910 MU2690	PARK ST			

*A,B = UNIMPROVED; C = GRADED & DRAINED; D,E = SOIL, GRAVEL, STONE; F,G = LOW TYPE BITUMINOUS
H,I = HIGH TYPE BITUMINOUS; J = CONCRETE; K = BRICK; L = BLOCK

STATE HIGHWAY ADMINISTRATION OF MARYLAND
HIGHWAY INFORMATION SERVICES DIVISION
DATA SUPPORT GROUP

STATE HIGHWAY LOCATION REFERENCE

COUNTY: ALLEGANY
DISTRICT: 6
DATE: 12/31/07

ROUTE NUMBER: US 40AL CONTINUED
INVENTORY DIRECTION: EAST
ROUTE NAME: BALTIMORE AVE

STATE SYSTEM	FUNCTIONAL CLASS	MEDIAN TYPE	ACCESS CONTROL	NHS	MILEPOINT	MILEPOINT DESCRIPTION	MARKED LANES	SURFACE WIDTH/TYPE*	AADT
MUNICIPAL	U URB MINOR ART	NONE (UNDIV)	NONE	NOT NIIS	12.950		2	30I	13,342
					12.950	US 40AL (WB/L) HENDFRSON AVE			
					13.030		2	28I	
					13.270				
					13.440				
STATE SECONDARY					13.440 MU2280	MARION ST			
					13.510				
					13.510 MU3270	SHADES LA			
					13.510	END MUNICIPAL MAINTENANCE			
					13.510	BEGIN STATE MAINTENANCE			
		CURBED			13.540		4	48I	
					13.550		4	64I	
					13.560		2	24I	
					13.560 RP 68- 8	RAMP 8 FR US 40AL SB TO IS 68 WB			
					13.560 RP 68- 2	RAMP 2 FR IS 68 WB TO US 40AL NB			
					13.580 RP 68- 7	RAMP 7 FR RAMP 2 (FR IS 68) TO US 40AL			
					13.580 RP 68- 1	RAMP 1 FR US 40AL TO RAMP 8 (TO IS 68)			
					13.620 IS 68	NATIONAL FREEWAY			
					13.620	STRUC #1093			
					13.620	EXIT #44			
					13.620 MD639	WILLOWBROOK RD (AHEAD)			

ROUTE NUMBER: US 40SC
INVENTORY DIRECTION: EAST
ROUTE NAME: NATIONAL PIKE

STATE SYSTEM	FUNCTIONAL CLASS	MEDIAN TYPE	ACCESS CONTROL	NHS	MILEPOINT	MILEPOINT DESCRIPTION	MARKFD LANES	SURFACE WIDTH/TYPE*	AADT
STATE SECONDARY	R RUR MINOR COLL	NONE (UNDIV)	NONE	NOT NHS	00.000		2	22I	272
					00.000 CO567	FIFTEEN MILE CREEK RD (BACK)			
					00.060 RP 68- 6	RAMP 6 FR IS 68 EB TO US 40SC SB			
					00.070 RP 68- 5	RAMP 5 FR US 40SC SB TO IS 68 EB			
					00.180 IS 68	NATIONAL FREEWAY			
					00.180	STRUC #1133			
					00.180	EXIT #62			
					00.230 RP 68- 8	RAMP 8 FR US 40SC SB TO IS 68 WB			

*A,B = UNIMPROVFD; C = GRAFDD & DRAINED, D,E = SOIL, GRAVEL, STONE; F,G = LOW TYPE BITUMINOUS
H,I = HIGH TYPE BITUMINOUS; J = CONCRETE; K = BRICK; L = BLOCK

STATE HIGHWAY LOCATION REFERENCE

COUNTY: ALLEGANY
DISTRICT: 6
DATE: 12/31/07

ROUTE NUMBER: US 40SC CONTINUED
INVENTORY DIRECTION: EAST
ROUTE NAME: NATIONAL PIKE

STATE SYSTEM	FUNCTIONAL CLASS	MEDIAN TYPE	ACCESS CONTROL	NHS	MILEPOINT	MILEPOINT DESCRIPTION	MARKED LANES	SURFACE WIDTH/TYPE*	AADT
STATE SECONDARY	R	RUR MINOR COLL	NONE	NOT NHS	00.230 RP 68- 2	RAMP 2 FR IS 68 WB TO US 40SC NB	2	22I	272
					00.270 MD144	OLD NATIONAL PIKE			
					00.370	STRUC #1036 FIFTEEN MILE CREEK			
					01.220		3	33I	
					01.500		2	30I	
					01.620		2	22H	
					01.760 CO570	MV SMITH RD			
					01.800 CO575	GREEN RIDGE RD			
					01.890	SPEED LIMIT 50 MPH			
					04.270		2	22I	
		RUR MAJ COLL			05.770				
		RUR LOCAL			05.770 CO660	ORLEANS RD			
					05.860				
					05.860 CO584	N ORLEANS RD			
					06.340	STRUC #1037 SNIB HOLLOW RUN			
					06.770	STRUC #1175			
					06.920		2	24I	
					07.260 IS 68	NATIONAL FREEWAY			
					07.260	STRUC #1129			
					08.000	STRUC #1039 SNIB HOLLOW RUN			
					08.200 MD144AL	NO NAME			
					08.560	STRUC #1040 SNIB HOLLOW RUN			
					08.780 MD948Y	HIGH GERMANY RD			
					09.140	SPEED LIMIT 40 MPH			
					09.330		2	22I	
					09.500	STRUC #1064 SIDELING HILL CREEK			
					09.500	WASHINGTON CO/L			

ROUTE NUMBER: US 220
INVENTORY DIRECTION: NORTH
ROUTE NAME: MCMULLEN HWY

STATE SYSTEM	FUNCTIONAL CLASS	MEDIAN TYPE	ACCESS CONTROL	NHS	MILEPOINT	MILEPOINT DESCRIPTION	MARKED LANES	SURFACE WIDTH/TYPE*	AADT
STATE PRIMARY	R	URB OPA	NONE	NHS	00.000		2	24I	12,752
					00.000	BEGIN BRIDGE IN WEST VIRGINIA			

*A,B = UNIMPROVED; C = GRADED & DRAINED; D,E = SOIL, GRAVEL, STONE; F,G = LOW TYPE BITUMINOUS
H,I = HIGH TYPE BITUMINOUS; J = CONCRETE; K = BRICK; L = BLOCK

STATE HIGHWAY LOCATION REFERENCE

COUNTY: ALLEGANY
DISTRICT: 6
DATE: 12/31/07

ROUTE NUMBER: US 220 CONTINUED
INVENTORY DIRECTION: NORTH
ROUTE NAME: MCMULLEN HWY

STATE SYSTEM	FUNCTIONAL CLASS	MEDIAN TYPE	ACCESS CONTROL	NHS	MILEPOINT	MILEPOINT DESCRIPTION	MARKED LANES	SURFACE WIDTH/TYPE*	AADT
STATE PRIMARY	R URB OPA	NONE (UNDIV)	NONE	NHS	00.280	SPEED LIMIT 30 MPH	2	24I	12,752
					00.290	STRUC #1060 POTOMAC RIVER			
					00.290	WEST VIRGINIA ST/L			
					00.380	R/R #CSX 832 521 N			
					00.410 MD135	MCCOOLE WESTERNPORT RD			
					00.430		2	28I	
					00.450		2	22I	
					00.470		2	24I	7,302
					00.470 MD135B	PAXTON ST			
		CENTER TLA (UNDIV)			00.500				
		NONE (UNDIV)			00.590		3	36I	
					00.630	SPEED LIMIT 40 MPH			
					00.900 MD135A	NO NAME			
					00.900	STRUC #1059			
					01.080		3	34I	
					01.110		4	44I	
					01.170		3	40I	
		PAINTED			01.300		3	36I	
		NONE (UNDIV)			01.350				
					01.350 MD135A	NO NAME			
		PAINTED			01.380				
	RUR OPA				01.430				
					01.450				
					01.450	SPEED LIMIT 50 MPH			
		NONE (UNDIV)			01.490				
					01.720		2	24I	
					01.840	STRUC #1167 N POTOMAC RIVER			
					03.180 MD830A	NO NAME			
					03.728	SPEED LIMIT 50 MPH			
					04.390	STRUC #1062 DEEP HOLLOW CREEK			
					04.640	STRUC #1076 TOMS HOLLOW CREEK			
					04.920		3	36I	
					05.900		2	36I	
					05.950		2	24I	
					06.600	STRUC #1075 MILL RUN			

*A,B = UNIMPROVED; C = GRADED & DRAINED; D,E = SOIL, GRAVEL, STONE; F,G = LOW TYPE BITUMINOUS
H,I = HIGH TYPE BITUMINOUS; J = CONCRETE; K = BRICK; L = BLOCK

STATE HIGHWAY ADMINISTRATION OF MARYLAND
HIGHWAY INFORMATION SERVICES DIVISION
DATA SUPPORT GROUP

STATE HIGHWAY LOCATION REFERENCE

COUNTY: ALLEGANY
DISTRICT: 6
DATE: 12/31/07

ROUTE NUMBER: US 220 CONTINUED
INVENTORY DIRECTION: NORTH
ROUTE NAME: MCMULLEN HWY

STATE SYSTEM	FUNCTIONAL CLASS	MEDIAN TYPE	ACCESS CONTROL	NHS	MILEPOINT	MILEPOINT DESCRIPTION	MARKED LANES	SURFACE WIDTH/TYPE*	AADT
STATE PRIMARY	R RUR OPA	NONE (UNDIV)	NONE	NHS	07.610	STRUC #1074 MILL RUN	2	24I	7,302
					08.510 MD830B	NO NAME			
					08.640	STRUC #1058 MILL RUN			
					09.070				9,972
					09.070 CO811	CONDA WAY			
		PAINTED			10.730		2	32I	
					10.750		2	24I	
		NONE (UNDIV)			10.805				
		PAINTED			10.865		2	32I	
					10.920		2	24I	
		NONE (UNDIV)			10.985				
		PAINTED			11.700				
					11.780				19,682
					11.780 MD956	PATRIOT PKWY			
					11.860		2	30I	
		NONE (UNDIV)			11.890		2	24I	
					12.060	SPEED LIMIT 40 MPH			
	URB OPA				12.220				
					12.220 OP458	JARED RD			
					12.300				
					13.780	SPEED LIMIT 30 MPH			
		PAINTED			13.990				
STATE SECONDARY		NONE (UNDIV)		NOT NHS	14.030				15,722
					14.030 MD 53	WINCHESTER RD			
		PAINTED			14.050				
		NONE (UNDIV)			14.086				
					14.260		2	36I	
					14.330		2	32I	
					14.330 MD636	WARRIOR DR			
					14.410		2	24I	
					14.490	STRUC #1057 WARRIOR RUN			
					14.560	SPEED LIMIT 40 MPH			
					14.880		2	36I	
					14.920		2	32I	
		PAINTED			14.950		2	24I	

*A,B = UNIMPROVED; C = GRADED & DRAINED; D,E = SOIL, GRAVEL, STONE; F,G = LOW TYPE BITUMINOUS
H,I = HIGH TYPE BITUMINOUS; J = CONCRETE; K = BRICK; L = BLOCK

STATE HIGHWAY ADMINISTRATION OF MARYLAND
HIGHWAY INFORMATION SERVICES DIVISION
DATA SUPPORT GROUP

STATE HIGHWAY LOCATION REFERENCE

COUNTY: ALLEGANY
DISTRICT: 6
DATE: 12/31/07

ROUTE NUMBER: US 220 CONTINUED
INVENTORY DIRECTION: NORTH
ROUTE NAME: MCMULLEN HWY

STATE SYSTEM	FUNCTIONAL CLASS	MEDIAN TYPE	ACCESS CONTROL	NHS	MILEPOINT	MILEPOINT DESCRIPTION	MARKED LANES	SURFACE WIDTH/TYPE*	AADT
STATE SECONDARY	R URB OPA	NONE (UNDIV)	NONE	NOT NHS	14.990		2	24I	15,722
		PAINTED			15.030				
		NONE (UNDIV)			15.060				
		PAINTED			15.100				
		CENTER TLA (UNDIV)			15.200				
		NONE (UNDIV)			15.390				
		PAINTED			15.440				
					15.460		2	32I	
					15.490		2	24I	
		NONE (UNDIV)			15.550				
		PAINTED			16.110				
		NONE (UNDIV)			16.130		2	23I	
					16.220		2	24I	
					17.490		2	30I	
					17.560		2	24I	13,842
					17.560	CO304 MILNOR AVE			
					17.650		2	30I	
					17.940		2	24I	
		PAINTED			18.085		2	34I	
		NONE (UNDIV)			18.150		2	24I	
MUNICIPAL	U				18.370		2	28I	
					18.370	IN CORP LMTS CUMBERLAND			
					18.370	END STATE MAINTENANCE			
					18.370	BEGIN MUNICIPAL MAINTENANCE			
					18.370	SPEED LIMIT 35 MPH			
					18.400				
					18.440		3	36I	
					18.480				
					18.510				
					18.520				
					18.575				
		CURBED			18.610				
					18.700	RP 68- 6 RAMP 6 FR IS 68 EB TO US 220 SB			
					18.720		3	36J	

*A,B = UNIMPROVED; C = GRADED & DRAINED; D,E = SOIL, GRAVEL, STONE; F,G = LOW TYPE BITUMINOUS
H,I = HIGH TYPE BITUMINOUS; J = CONCRETE; K = BRICK; L = BLOCK

STATE HIGHWAY ADMINISTRATION OF MARYLAND
HIGHWAY INFORMATION SERVICES DIVISION
DATA SUPPORT GROUP

STATE HIGHWAY LOCATION REFERENCE

COUNTY: ALLEGANY
DISTRICT: 6
DATE: 12/31/07

ROUTE NUMBER: US 220 CONTINUED
INVENTORY DIRECTION: NORTH
ROUTE NAME: MCMULLEN HWY

STATE SYSTEM	FUNCTIONAL CLASS	MEDIAN TYPE	ACCESS CONTROL	NHS	MILEPOINT	MILEPOINT DESCRIPTION	MARKED LANES	SURFACE WIDTH/TYPE*	AADT
MUNICIPAL	U URB OPA	CURBED	NONE	NOT NHS	18.720 RP 68- 3	RAMP 3 FR RAMP 6 (FR IS 68) TO US 220 NB	3	36J	13,842
					18.720 RP 68- 4	RAMP 4 FR US 220 NB TO IS 68 EB			
					18.750		2	26J	
					18.860	END MUNICIPAL MAINTENANCE			
					18.860	BEGIN STATE MAINTENANCE			
					18.860 MU1570	GREENE ST (BACK)			
					18.860	EXIT #42			
					18.860	STRUC #1105			
					18.860 IS 68	NATIONAL FREEWAY (AHEAD)			
					18.860	BEG X-REF W/ IS 68			
STATE PRIMARY NAME: NO NAME		NONE (UNDIV)	PARTIAL	NHS	23.580		2	24I	3,702
					23.580 MD144	ALI GHAN RD			
					23.580	IN CORP LIMITS OF CUMBERLAND			
					23.580	END X-REF W/ IS 68			
					23.620 IS 68	NATIONAL FREEWAY			
					23.620	STRUC #1168			
					23.860	SPEED LIMIT 55 MPH			
					23.930 RP 68- 8	RAMP 8 FR US 220 SB TO IS 68 WB			
R					23.950	OUT CORP LIMITS OF CUMBERLAND			
					24.290	STRUC #1169 EVITTS CREEK			
			FULL		24.440				
					24.440 CO454	MASON RD			
					24.440	STRUC #1170			
					24.500		3	36I	
					24.850		4	48I	
					25.070		2	28I	
					25.120		2	24I	
	RUR MINOR ART				25.210				
					25.210 CO455	BEALLS MILL RD			
					25.210	STRUC #1171			
					25.480		3	36I	
					26.220		2	34I	
					26.340		2	24I	
		PAINTED			26.380				

*A,B = UNIMPROVED; C = GRADED & DRAINED; D,E = SOIL, GRAVEL, STONE; F,G = LOW TYPE BITUMINOUS
I,I = HIGH TYPE BITUMINOUS; J = CONCRETE; K = BRICK; L = BLOCK

STATE HIGHWAY LOCATION REFERENCE

COUNTY: ALLEGANY
DISTRICT: 6
DATE: 12/31/07

ROUTE NUMBER: US 220 CONTINUED
INVENTORY DIRECTION: NORTH
ROUTE NAME: NO NAME

STATE SYSTEM	FUNCTIONAL CLASS	MEDIAN TYPE	ACCESS CONTROL	NHS	MILEPOINT	MILEPOINT DESCRIPTION	MARKED LANES	SURFACE WIDTH/TYPE*	AADT
STATE PRIMARY	R	RUR MINOR ART	PARTIAL	NHS	26.590		2	24I	3,702
					26.720				3,412
					26.720	MD807 BEDFORD RD			
					26.720	MD807E SMOUSES MILL RD			
					26.775		3	36I	
		PAINTED			26.850		3	44I	
					26.880		3	36I	
					26.990		2	24I	
		NONE (UNDIV)			27.040				
					27.180		2	30I	
					27.200		2	24I	
					27.200	MD807D PINE RIDGE RD			
					27.250		2	28I	
					27.280	MD807C NO NAME			
					27.290		2	24I	
					27.350	PENNSYLVANIA ST/L			

*A,B = UNIMPROVED; C = GRADED & DRAINED; D,E = SOIL, GRAVEL, STONE; F,G = LOW TYPE BITUMINOUS
H,I = HIGH TYPE BITUMINOUS; J = CONCRETE; K = BRICK; L = BLOCK

2007

Calendar Year

HIGHWAY LOCATION REFERENCE

Data as of December 31, 2007

ANNE ARUNDEL

COUNTY

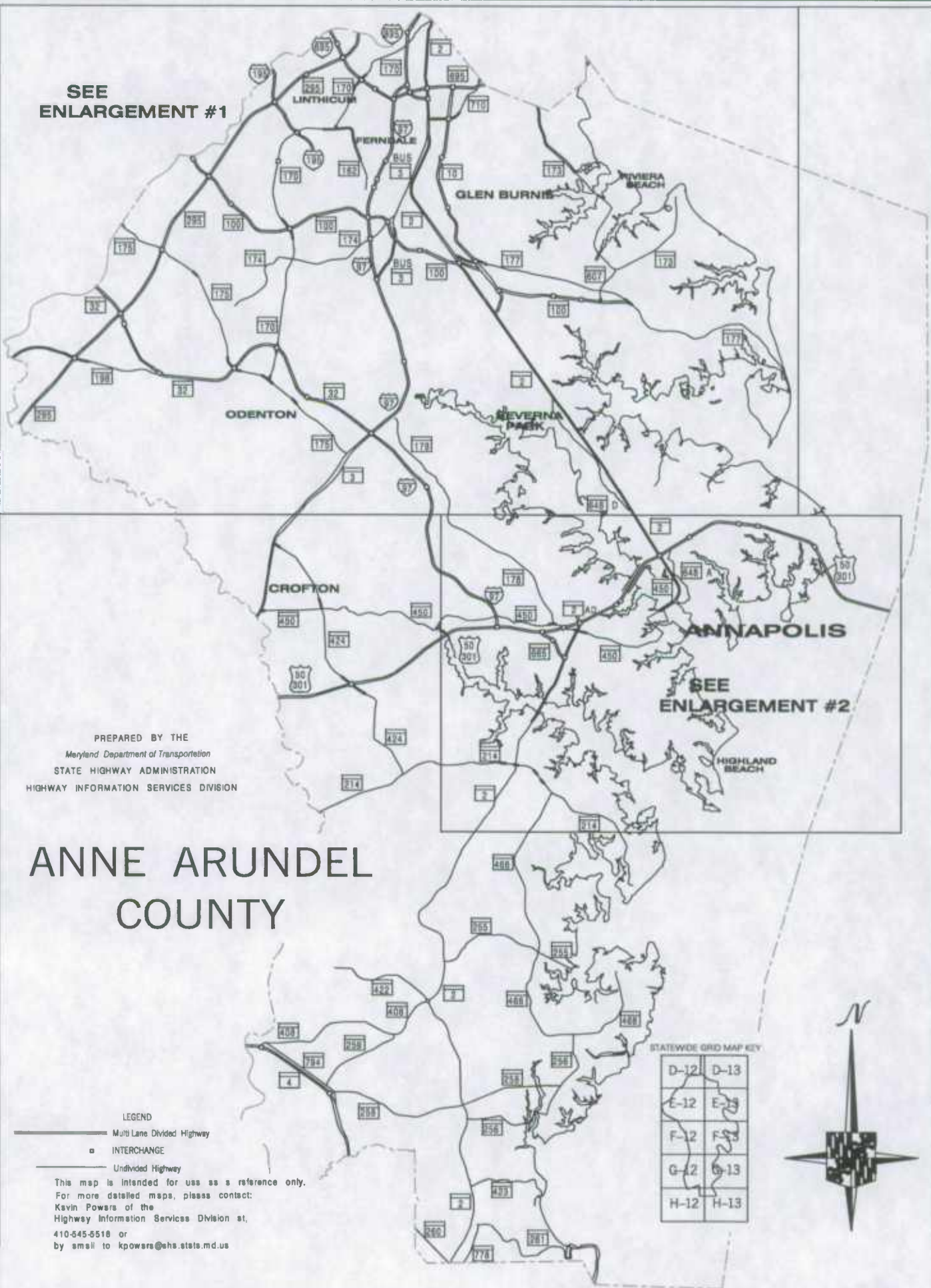
SHA DISTRICT #5

AA





SEE
ENLARGEMENT #1



PREPARED BY THE
Maryland Department of Transportation
STATE HIGHWAY ADMINISTRATION
HIGHWAY INFORMATION SERVICES DIVISION

ANNE ARUNDEL COUNTY

- LEGEND
- Multi Lane Divided Highway
 - INTERCHANGE
 - Undivided Highway

This map is intended for use as a reference only.
For more detailed maps, please contact:
Kevin Powers of the
Highway Information Services Division at,
410-545-5518 or
by email to kpowers@ehs.stats.md.us

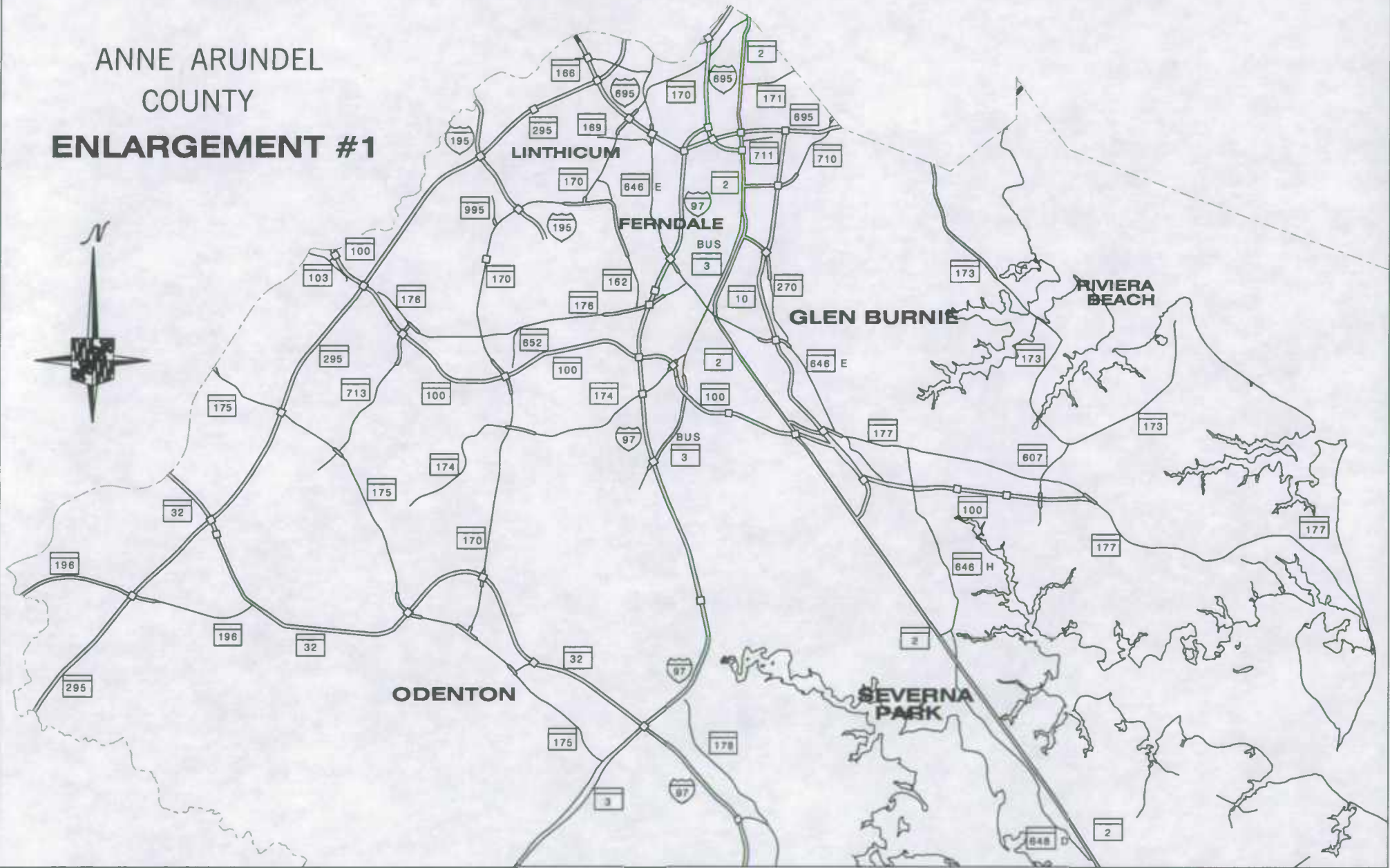
STATEWIDE GRID MAP KEY

D-12	D-13
E-12	E-13
F-12	F-13
G-12	G-13
H-12	H-13

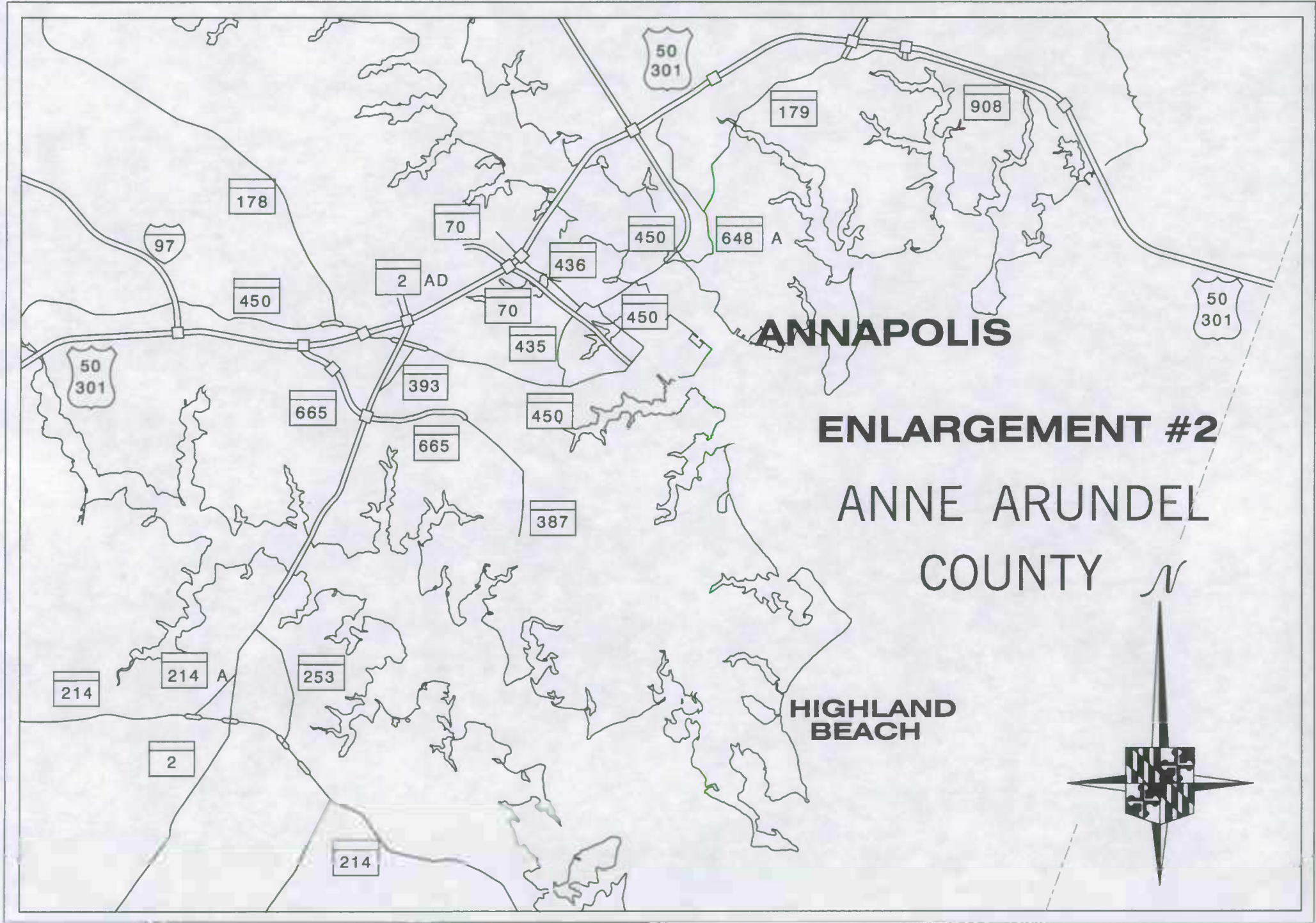




ANNE ARUNDEL
COUNTY
ENLARGEMENT #1









ROUTE ALERT LIST

ANNE ARUNDEL COUNTY


MD 732 R - This road has been realigned and lengthened by 0.039 mile.



MARYLAND STATE HIGHWAY ADMINISTRATION
HIGHWAY INFORMATION SERVICES DIVISION
STATE MAINTAINED HIGHWAYS ON THE NATIONAL HIGHWAY SYSTEM
AS OF DECEMBER 31, 2007

COUNTY: ANNE ARUNDEL

ROUTE	MAINLINE	BEG DESCRIPTION	END DESCRIPTION	NHS TYPE
IS 97	MAINLINE	0.000 IS 595 JOHN HANSON HWY	17.620 IS 895 A HARBOR TUNNEL THRUWAY (AHEAD)	NHS SYSTEM
IS 195	MAINLINE	0.000 SR 30 METROPOLITAN BLVD (BACK)	2.560 BALTIMORE CO/L	NHS SYSTEM
IS 595	MAINLINE	0.000 PRINCE GEORGES CO/L	10.620 US 50 JOHN HANSON HWY (AHEAD)	NHS SYSTEM
IS 695	MAINLINE	0.000 MD 695 BALTO BELTWAY (BACK)	2.920 BALTIMORE CO/L	NHS SYSTEM
IS 895	MAINLINE	0.000 BALTIMORE CO/L	0.800 BALTO CITY LINE	NHS SYSTEM
IS 895 A	MAINLINE	0.000 IS 97 NO NAME (BACK)	0.710 IS 895 B HARBOR TUNNEL THRUWAY	NHS SYSTEM
IS 895 B	MAINLINE	1.310 IS 895 A HARBOR TUNNEL THRUWAY	2.670 IS 895 HARBOR TUNNEL THRUWAY	NHS SYSTEM
MD 2	MAINLINE	23.870 US 50 JOHN HANSON HWY (BACK)	32.270 MD 10 ARUNDEL EXPWY	NHS SYSTEM
MD 3	MAINLINE	0.000 PRINCE GEORGES CO/L	7.110 IS 97 NO NAME	NHS SYSTEM
MD 4	MAINLINE	0.000 CALVERT CO/L	4.770 PRINCE GEORGES CO/L	NHS SYSTEM
MD 10	MAINLINE	0.000 MD 2 GOV RITCHIE HWY	0.810 MD 100 NO NAME (AHEAD)	NHS SYSTEM
MD 10	MAINLINE	1.290 MD 100 NO NAME (BACK)	7.170 MD 695 BALTO BELTWAY	NHS SYSTEM
MD 32	MAINLINE	0.000 IS 97 NO NAME	9.210 GV 714 MAPES RD (AHEAD)	NHS SYSTEM
MD 32	MAINLINE	10.070 GV 714 SAVAGE RD (BACK)	11.460 HOWARD CO/L	NHS SYSTEM
MD 100	MAINLINE	0.000 HOWARD CO/L	10.920 MD 10 ARUNDEL EXPWY	NHS SYSTEM
MD 162	MAINLINE	0.000 MD 176 DORSEY RD	2.310 MD 170 AVIATION BLVD/CAMP MEADE RD	AIRPORT
MD 170	MAINLINE	0.000 MD 175 ANNAPOLIS RD	0.960 MD 32 NO NAME	PUBLIC TRANSIT
MD 170	MAINLINE	5.180 MD 176 DORSEY RD	8.650 MD 162 AVIATION BLVD	AIRPORT
MD 176	MAINLINE	4.730 MD 162 AVIATION BLVD	4.990 IS 97 NO NAME	AIRPORT
MD 295	MAINLINE	0.000 PRINCE GEORGES CO/L	6.200 END US GOVT MAINTENANCE	NHS SYSTEM
MD 295	MAINLINE	6.200 BEGIN STATE MAINTENANCE	15.100 BALTIMORE CO/L	NHS SYSTEM
MD 648 E	MAINLINE	3.910 ENT TO LIGHT RAIL	4.290 IS 97 NO NAME	PUBLIC TRANSIT
MD 695	MAINLINE	0.000 BALTO CITY LINE	2.480 IS 695 BALTO BELTWAY (AHEAD)	NHS SYSTEM
US 50	MAINLINE	10.620 IS 595 JOHN HANSON HWY (BACK)	19.880 QUEEN ANNES CO/L	NHS SYSTEM



STATE HIGHWAY ADMINISTRATION OF MARYLAND
HIGHWAY INFORMATION SERVICES DIVISION
DATA SUPPORT GROUP

STATE HIGHWAY LOCATION REFERENCE

COUNTY: ANNE ARUNDEL
DISTRICT: 5
DATE: 12/31/07

ROUTE NUMBER: IS 97
INVENTORY DIRECTION: NORTH
ROUTE NAME: NO NAME

STATE SYSTEM	FUNCTIONAL CLASS	MEDIAN TYPE	ACCESS CONTROL	NIIS	MILEPOINT	MILEPOINT DESCRIPTION	MARKED LANES	SURFACE WIDTH/TYPE*	AADT
STATE PRIMARY	R URB INTERSTATE	POSITIVE BARRIER	FULL	NHS	00.000		4	48I	98,961
					00.000	RP595-11 RAMP 11 FR IS 595 WB TO IS 595 WB			
					00.000	RP595-10 RAMP 10 FR IS 595 EB TO IS 595 EB			
					00.020				
					00.120	IS595 JOHN HANSON HWY			
					00.120	STRUC #2160			
					00.120	EXIT #1			
					00.120	RP595-11 RAMP 11 FR IS 595 WB TO IS 595 WB			
					00.280	RP 97- 3 RAMP 3 FR IS 595 EB TO IS 97 NB			
					00.280	STRUC #2158			
					00.370	RP 97- 8 RAMP 8 FR IS 97 SB TO IS 595 WB			
					00.380	RP 97- 3 RAMP 3 FR IS 595 EB TO IS 97 NB			
	RUR INTERSTATE				00.480				
					00.480	MD450 DEFFENSE HWY			
					00.480	STRUC #2157			
					00.562				
					00.660	SPEED LIMIT 65 MPH			
					01.160	INTERSTATE MILE MARKER 1.0			
					01.190	CO2619 CROWNSVILLE RD			
					01.190	STRUC #2156			
					02.160	STRUC #0215500 BACON RIDGE BRANCH			
					02.170	INTERSTATE MILE MARKER 2.0			
					02.600	CO2620 HAWKINS RD			
					02.600	STRUC #2154			
					03.150	INTERSTATE MILE MARKER 3.0			
					03.450	SR 31 FARM RD			
					03.450	STRUC #2153			
					03.750	STRUC #0215200 BACON RIDGE BRANCH			
					03.810	STRUC #0215100 BACON RIDGE BRANCH			
					04.150	INTERSTATE MILE MARKER 4.0			
	URB INTERSTATE				05.190				95,411
					05.190	RP 97- 5 RAMP 5 FR IS 97 SB TO RAMP 2 (TO MD 178)			
					05.190	STRUC #2150			
					05.190	EXIT #5			

*A,B = UNIMPROVED; C = GRADED & DRAINED; D,E = SOIL, GRAVEL, STONE; F,G = LOW TYPE BITUMINOUS
H,I = HIGH TYPE BITUMINOUS; J = CONCRETE; K = BRICK; L = BLOCK

STATE HIGHWAY ADMINISTRATION OF MARYLAND
HIGHWAY INFORMATION SERVICES DIVISION
DATA SUPPORT GROUP

STATE HIGHWAY LOCATION REFERENCE

COUNTY: ANNE ARUNDEL
DISTRICT: 5
DATE: 12/31/07

ROUTE NUMBER: IS 97 CONTINUED
INVENTORY DIRECTION: NORTH
ROUTE NAME: NO NAME

STATE SYSTEM	FUNCTIONAL CLASS	MEDIAN TYPE	ACCESS CONTROL	NHS	MILEPOINT	MILEPOINT DESCRIPTION	MARKED LANES	SURFACE WIDTH/TYPE*	AADT
STATE PRIMARY	R URB INTERSTATE	POSITIVE BARRIER	FULL	NHS	05.600		4	481	95,411
					05.600	RP 97- 5			
						RAMP 5 FR IS 97 SB TO RAMP 2 (TO MD 178)			
					05.640	RP 97- 2			
						RAMP 2 FR MD 178 WB TO IS 97 NB			
					05.710	CO1219			
						WATERBURY RD			
					05.710				
						STRUC #2149			
					06.510	CO1207			
						MILLERSVILLE RD			
					06.510				
						STRUC #2148			
					06.560				
						MD 32 (SB/L)			
					06.710	MD 32			
						NO NAME			
					06.710				
						EXIT #7			
					07.100	MD 32			
						NO NAME			
					07.100				
						STRUC #2147			
					07.440	MD 3			
						ROBERT CRAIN HWY			
					07.440				
						STRUC #2146			
					07.820	MD 3			
						ROBERT CRAIN HWY			
					07.870		6	721	114,661
					07.940	MD997D			
						SERVICE RD			
					07.940				
						STRUC #2142			
					07.988		5	721	
					08.110		5	601	
					08.110				
						INTERSTATE MILE MARKER 8.0			
					08.140				
						MD 3 (SB L)			
					08.650		6	721	
					08.680		6	72J	
					08.680				
						STRUC #2076 SEVERN RUN			
					09.240	RP 97- 6			
						RAMP 6 FR MD 3C EB TO IS 97 SB			
					09.280	RP 97- 4			
						RAMP 4 FR IS 97 NB TO VETERANS HWY			
					09.590	RP 97- 5			
						RAMP 5 FR IS 97 SB TO MD 3C EB			
					09.670				106,541
					09.670	MD 3C			
						BENFIELD BLVD			
					09.670				
						STRUC #2141			
					09.670				
						EXIT #10			
					09.930	RP 97- 8			
						RAMP 8 FR IS 97 SB TO MD 3C WB			
					09.980	RP 97- 2			
						RAMP 2 FR MD 3C WB TO IS 97 NB			

*A,B = UNIMPROVED; C = GRADED & DRAINED; D,E = SOIL, GRAVEL, STONE; F,G = LOW TYPE BITUMINOUS
H,I = HIGH TYPE BITUMINOUS; J = CONCRETE; K = BRICK; L = BLOCK

STATE HIGHWAY ADMINISTRATION OF MARYLAND
HIGHWAY INFORMATION SERVICES DIVISION
DATA SUPPORT GROUP

STATE HIGHWAY LOCATION REFERENCE

COUNTY: ANNE ARUNDEL
DISTRICT: 5
DATE: 12/31/07

ROUTE NUMBER: IS 97 CONTINUED
INVENTORY DIRECTION: NORTH
ROUTE NAME: NO NAME

STATE SYSTEM	FUNCTIONAL CLASS	MEDIAN TYPE	ACCESS CONTROL	NHS	MILEPOINT	MILEPOINT DESCRIPTION	MARKED LANES	SURFACE WIDTH/TYPE*	AADT
STATE PRIMARY	R	URB INTERSTATE	FULL	NHS	10.840 MD 3D	BRIGHTVIEW DR	6	72J	106,541
					10.840	STRUC #2140			
					11.470 RP 97- 4	RAMP 4 FR IS 97 NB TO VETERANS HWY			
					11.660 RP 97- 6	RAMP 6 FR MD 3BU EB TO IS 97 SB			
					12.100				131,621
					12.100 MD 3BU	CRAIN HWY			
					12.100	STRUC #2065			
					12.100	EXIT #12			
					12.140 RP 97- 7	RAMP 7 FR MD 3BU WB TO IS 97 SB			
					12.350 RP 97- 8	RAMP 8 FR IS 97 SB TO MD 3BU WB			
					12.380 RP 97- 2	RAMP 2 FR MD 3BU WB TO IS 97 NB			
					13.040 RP 97- 6	RAMP 6 FR MD 174 EB TO IS 97 SB			
					13.040 RP 97- 4	RAMP 4 FR IS 97 NB TO MD 174 EB			
					13.240 RP 97- 3	RAMP 3 FR MD 174 EB TO IS 97 NB			
					13.290				129,391
					13.290 MD174	QUARTERFIELD RD			
					13.290	STRUC #2063			
					13.290	EXIT #13			
					13.290 RP 97- 5	RAMP 5 FR IS 97 SB TO MD 174 EB			
					13.490 RP 97- 1	RAMP 1 FR IS 97 NB TO MD 100 WB			
					13.540 RP 97- 6	RAMP 6 FR MD 100 EB TO IS 97 SB			
					13.780 RP 97- 3	RAMP 3 FR RAMP 6 (FR MD 100) TO IS 97 NB			
					13.810 RP 97- 3	RAMP 3 FR RAMP 6 (FR MD 100) TO IS 97 NB			
					13.810 RP 97- 5	RAMP 5 FR IS 97 SB TO MD 100 EB			
					13.810	STRUC #2198			
					13.840				126,071
					13.840 MD100	NO NAME			
					13.840	STRUC #2194			
					13.840	EXIT #14			
					13.900 RP 97- 7	RAMP 7 FR MD 100 WB TO IS 97 SB			
					13.980 RP 97- 1	RAMP 1 FR IS 97 NB TO MD 100 WB			
					13.980	STRUC #2197			
					14.070 RP 97- 2	RAMP 2 FR MD 100 WB TO IS 97 NB			
					14.360 RP 97- 5	RAMP 5 FR IS 97 SB TO MD 100 EB			

*A,B = UNIMPROVED; C = GRADED & DRAINED; D,E = SOIL, GRAVEL, STONE; F,G = LOW TYPE BITUMINOUS
H,I = HIGH TYPE BITUMINOUS; J = CONCRETE; K = BRICK; L = BLOCK

STATE HIGHWAY ADMINISTRATION OF MARYLAND
HIGHWAY INFORMATION SERVICES DIVISION
DATA SUPPORT GROUP

STATE HIGHWAY LOCATION REFERENCE

COUNTY: ANNE ARUNDEL
DISTRICT: 5
DATE: 12/31/07

ROUTE NUMBER: IS 97 CONTINUED
INVENTORY DIRECTION: NORTH
ROUTE NAME: NO NAME

STATE SYSTEM	FUNCTIONAL CLASS	MEDIAN TYPE	ACCESS CONTROL	NIIS	MILEPOINT	MILEPOINT DESCRIPTION	MARKED LANES	SURFACE WIDTH/TYPE*	AADT
STATE PRIMARY	R	URB INTERSTATE	POSITIVE BARRIER	FULL	NIIS				
					14.420	CO605 STEWART AVE	6	72J	126,071
					14.420	STRUC #2062			
					14.580	RP 97- 6 RAMP 6 FR MD 176 EB TO IS 97 SB			
					14.660	RP 97- 4 RAMP 4 FR IS 97 NB TO MD 176 EB			
					14.800				102,611
					14.800	MD176 DORSEY RD			
					14.800	STRUC #2061			
					14.800	EXIT #15			
					14.840	RP 97- 9 RAMP 9 FR MD 162A TO IS 97 SB			
					14.960	RP 97- 1 RAMP 1 FR IS 97 NB TO MD 176 WB			
					15.140	RP 97- 2 RAMP 2 FR MD 176 WB TO IS 97 NB			
					15.290	RP 97- 8 RAMP 8 FR IS 97 SB TO MD 162A			
					15.580		6	72I	104,351
					15.580	MD648E BALTO ANNAPOLIS BLVD			
					15.580	STRUC #2060			
					15.580	EXIT #16			
					15.650	RP 97- 1 RAMP 1 FR IS 97 NB TO MD 648E WB			
					15.680	RP 97- 7 RAMP 7 FR MD 648E WB TO IS 97 SB			
					15.751	RP 97- 2 RAMP 2 FR MD 648E WB TO IS 97 NB			
					15.787	RP 97- 8 RAMP 8 FR IS 97 SB TO MD 648E WB			
					15.810		5	72I	
					15.850		6	72I	
					15.970		5	60J	
					16.210	VARIABLE MESSAGE SIGN #508 (NB/L)			
					16.250	CO242 WELLHAM AVE			
					16.250	STRUC #2059			
					16.860		6	72J	
					17.050		5	60I	20,172
					17.050	RP 97- 1 RAMP 1 FR IS 97 NB TO IS 695 WB			
					17.090	CO273 FURNACE BRANCH RD			
					17.090	STRUC #2058			
					17.100		5	60J	
					17.240		3	36J	
					17.240	RP 97- 6 RAMP 6 FR IS 695 EB TO IS 97 SB			
					17.319	RP 97- 4 RAMP 4 FR IS 97 NB TO IS 695 EB			

*A,B = UNIMPROVED; C = GRADED & DRAINED; D,E = SOIL, GRAVEL, STONE; F,G = LOW TYPE BITUMINOUS
H,I = HIGH TYPE BITUMINOUS; J = CONCRETE; K = BRICK; L = BLOCK

STATE HIGHWAY LOCATION REFERENCE

COUNTY: ANNE ARUNDEL
DISTRICT: 5
DATE: 12/31/07

ROUTE NUMBER: IS 97 CONTINUED
INVENTORY DIRECTION: NORTH
ROUTE NAME: NO NAME

STATE SYSTEM	FUNCTIONAL CLASS	MEDIAN TYPE	ACCESS CONTROL	NHS	MILEPOINT	MILEPOINT DESCRIPTION	MARKED LANES	SURFACE WIDTH/TYPE*	AADT
STATE PRIMARY	R URB INTERSTATE	POSITIVE BARRIER	FULL	NHS	17.320		4	48I	20,172
					17.340	RP 97- 1 RAMP 1 FR IS 97 NB TO IS 695 WB			
					17.340	STRUC #2136			
					17.350		3	36I	
					17.389		4	48I	
					17.460		3	36I	
					17.460	IS695 BALTO BELTWAY			
					17.460	STRUC #2004			
					17.460	EXIT #17			
					17.490	RP 97- 7 RAMP 7 FR IS 695 WB TO IS 97 SB			
					17.490	STRUC #2134			
					17.500	RP 97- 7 RAMP 7 FR IS 695 WB TO IS 97 SB			
					17.620	IS895A HARBOR TUNNEL THRUWAY (AHEAD)			

ROUTE NUMBER: IS 195
INVENTORY DIRECTION: NORTH
ROUTE NAME: METROPOLITAN BLVD

STATE SYSTEM	FUNCTIONAL CLASS	MEDIAN TYPE	ACCESS CONTROL	NHS	MILEPOINT	MILEPOINT DESCRIPTION	MARKED LANES	SURFACE WIDTH/TYPE*	AADT
STATE PRIMARY	R URB INTERSTATE	CURBED	FULL	NHS	00.000		4	48I	33,710
					00.000	RAMP FR ELM RD			
					00.000	SR 30 NO NAME (BACK)			
		POSITIVE BARRIER			00.100				
					00.130		4	52I	
					00.210		4	56I	
					00.255	STRUC #AAMA18001 (BWI)			
		CURBED			00.270				
					00.340		4	48I	
					00.360	RP195- 6 RAMP 6 FR MD 170 EB TO IS 195 SB			
					00.360	RP195- 4 RAMP 4 FR IS 195 NB TO MD 170 EB			
		POSITIVE BARRIER			00.430				
					00.470	RP195- 3 RAMP 3 FR MD 170 EB TO IS 195 NB			
					00.480	RP195- 5 RAMP 5 FR IS 195 SB TO MD 170 EB			
					00.540				61,241
					00.540	MD170 AVIATION BLVD			

*A,B = UNIMPROVED; C = GRADED & DRAINED; D,E = SOIL, GRAVEL, STONE; F,G = LOW TYPE BITUMINOUS
H,I = HIGH TYPE BITUMINOUS; J = CONCRETE; K = BRICK; L = BLOCK

STATE HIGHWAY ADMINISTRATION OF MARYLAND
HIGHWAY INFORMATION SERVICES DIVISION
DATA SUPPORT GROUP

STATE HIGHWAY LOCATION REFERENCE

COUNTY: ANNE ARUNDEL
DISTRICT: 5
DATE: 12/31/07

ROUTE NUMBER: IS 195 CONTINUED
INVENTORY DIRECTION: NORTH
ROUTE NAME: METROPOLITAN BLVD

STATE SYSTEM	FUNCTIONAL CLASS	MEDIAN TYPE	ACCESS CONTROL	NHS	MILEPOINT	MILEPOINT DESCRIPTION	MARKED LANES	SURFACE WIDTH/TYPE*	AADT
STATE PRIMARY	R URB INTERSTATE	POSITIVE BARRIER	FULL	NHS	00.540	STRUC #2025	4	48I	61,241
					00.540	EXIT #1			
					00.550		5	60I	
					00.690	RP195- 8 RAMP 8 FR IS 195 SB TO MD 170 WB			
					00.710	RP195- 2 RAMP 2 FR MD 170 WB TO IS 195 NB			
					00.740	HIKE & BIKE TRAIL			
					00.740	STRUC #2230			
		CURBED			00.820				
		POSITIVE BARRIER			00.900				
					00.940	SPEED LIMIT 60 MPH			
		UNPROTECTED			00.960		5	60J	
		POSITIVE BARRIER			01.040				
					01.040	RP195- 4 RAMP 4 FR IS 195 NB TO MD 295 EB			
					01.070	RP195- 7 RAMP 7 FR MD 295 WB TO IS 195 SB			
					01.370	RP195- 7 RAMP 7 FR MD 295 WB TO IS 195 SB			
					01.370	STRUC #2131			
					01.540	RP195- 3 RAMP 3 FR MD 295 EB TO IS 195 NB			
					01.540	RP195- 5 RAMP 5 FR IS 195 SB TO MD 295 EB			
		UNPROTECTED			01.610				39,016
					01.610	MD295 BALTIMORE WASHINGTON PKWY			
					01.610	STRUC #2130			
					01.610	EXIT #2			
					01.710		4	60J	
					01.710	RP195- 1 RAMP 1 FR IS 195 NB TO MD 295 WB			
					01.830		4	48J	
					01.880	RP195- 8 RAMP 8 FR IS 195 SB TO MD 295 WB			
					02.060	RP195- 2 RAMP 2 FR MD 295 WB TO IS 195 NB			
					02.200	ATR STATION #0066 (CABINET NB/L)			
					02.260		4	48I	
					02.360	CO 2 FURNACE AVE			
					02.560	STRUC #2129 PATAPSCO RIVER			
					02.560	BALTIMORE CO/L			

*A,B = UNIMPROVED; C = GRADED & DRAINED; D,E = SOIL, GRAVEL, STONE; F,G = LOW TYPE BITUMINOUS
H,I = HIGH TYPE BITUMINOUS; J = CONCRETE; K = BRICK; L = BLOCK

STATE HIGHWAY ADMINISTRATION OF MARYLAND
HIGHWAY INFORMATION SERVICES DIVISION
DATA SUPPORT GROUP

STATE HIGHWAY LOCATION REFERENCE

COUNTY: ANNE ARUNDEL
DISTRICT: 5
DATE: 12/31/07

ROUTE NUMBER: IS 595
INVENTORY DIRECTION: EAST
ROUTE NAME: JOHN HANSON HWY

STATE SYSTEM	FUNCTIONAL CLASS	MEDIAN TYPE	ACCESS CONTROL	NHS	MILEPOINT	MILEPOINT DESCRIPTION	MARKED LANES	SURFACE WIDTH/TYPE*	AADT
STATE PRIMARY	R	RUR INTERSTATE	POSITIVE BARRIER	FULL	NHS	00.000	6	721	84,549
					00.000	PRINCE GEORGES CO L			
					00.000	STRUC #2026 PATUXENT RIVER			
					00.350				
					00.523	INTERSTATE MILE MARKER 15.0			
					00.800	CO2714 PATUXENT RIVER RD			
					00.800	STRUC #2027			
					00.814	ATR STATION #0024 (CABINET EB/L)			
					01.527	INTERSTATE MILE MARKER 16.0			
					01.750	RP595- 6 RAMP 6 FR IS 595 EB TO MD 424 SB			
					02.150				93,010
					02.150	RP595- 4 RAMP 4 FR MD 424 NB TO IS 595 EB			
					02.150	MD424 DAVIDSONVILLE RD			
					02.150	STRUC #2028			
					02.150	EXIT #16			
					02.150	RP595- 8 RAMP 8 FR MD 424 SB TO IS 595 WB			
					02.530	RP595- 2 RAMP 2 FR IS 595 WB TO MD 424 NB			
					02.620	INTERSTATE MILE MARKER 17.0			
					02.780	SPEED LIMIT 65 MPH			
					03.340		6	741	
					03.340	CO2712 RUTLAND RD			
					03.340	STRUC #2029			
					03.537	VARIABLE MESSAGE SIGN #517 (EB/L)			
					03.621	INTERSTATE MILE MARKER 18.0			
					03.785		6	721	
					05.180		6	761	
	URB INTERSTATE				05.260		6	721	
					05.260	STRUC #2030 SOUTH RIVER			
					05.290				
					05.611	INTERSTATE MILE MARKER 20.0			
					06.200	CO2815 SOUTH HAVEN RD			
					06.200	STRUC #2031			
					06.360	RP 97- 3 RAMP 3 FR IS 595 EB TO IS 97 NB			
					06.590	RP 97- 8 RAMP 8 FR IS 97 SB TO IS 595 WB			
					06.730	RP 97- 3 RAMP 3 FR IS 595 EB TO IS 97 NB			

*A,B = UNIMPROVED; C = GRADED & DRAINED, D,E = SOIL, GRAVEL, STONE; F,G = LOW TYPE BITUMINOUS
H,I = HIGH TYPE BITUMINOUS; J = CONCRETE; K = BRICK; L = BLOCK

STATE HIGHWAY ADMINISTRATION OF MARYLAND
HIGHWAY INFORMATION SERVICES DIVISION
DATA SUPPORT GROUP

STATE HIGHWAY LOCATION REFERENCE

COUNTY: ANNE ARUNDEL
DISTRICT: 5
DATE: 12/31/07

ROUTE NUMBER: IS 595 CONTINUED
INVENTORY DIRECTION: EAST
ROUTE NAME: JOHN HANSON HWY

STATE SYSTEM	FUNCTIONAL CLASS	MEDIAN TYPE	ACCESS CONTROL	NHS	MILEPOINT	MILEPOINT DESCRIPTION	MARKED LANES	SURFACE WIDTH/TYPE*	AADT
STATE PRIMARY	R URB INTERSTATE	POSITIVE BARRIER	FULL	NHS	06.730	STRUC #2159	6	721	93,010
					06.770 RP595-10	RAMP 10 FR IS 595 EB TO IS 595 EB			
					06.900 RP595-11	RAMP 11 FR IS 595 WB TO IS 595 WB			
					06.930				153,481
					06.930 IS 97	NO NAME			
					06.930	STRUC #2160			
					06.930	EXIT #21			
					07.670 RP595-10	RAMP 10 FR IS 595 EB TO IS 595 EB			
					07.720 RP595- 7	RAMP 7 FR IS 595 WB TO MD 665 SB			
					07.720	STRUC #2161			
					07.830	SPEED LIMIT 55 MPH			
					07.990				124,511
					07.990	MD 665 (WB/L)			
					07.990	STRUC #2162			
					08.000 RP595- 7	RAMP 7 FR IS 595 WB TO MD 665 SB			
					08.180 RP595-11	RAMP 11 FR IS 595 WB TO IS 595 WB			
					08.280 RP595- 9	RAMP 9 FR MD 665 WB TO IS 595 EB			
					08.450 RP595- 8	RAMP 8 FR MD 450 SB TO IS 595 WB			
					08.550 RP595- 7	RAMP 7 FR IS 595 WB TO MD 450 SB			
					08.570	INTERSTATE MILE MARKER 23.0			
					08.650				106,181
					08.650 MD450	WEST ST			
					08.650	STRUC #2032			
					08.650	EXIT #22			
					08.750 RP595- 3	RAMP 3 FR IS 595 EB TO MD 450 NB			
					08.850 RP595- 4	RAMP 4 FR MD 450 NB TO IS 595 EB			
					08.920		7	841	
					08.936 RP595- 8	RAMP 8 FR MD 2AD SB TO IS 595 WB			
					09.052 RP595- 5	RAMP 5 FR MD 2 SB TO IS 595 EB			
					09.100				121,851
					09.100 MD 2	SOLOMONS ISLAND RD			
					09.100	STRUC #2033			
					09.100	EXIT #23			
					09.100 MD 2AD	SOLOMONS ISLAND RD			
					09.200 RP595- 1	RAMP 1 FR MD 2AD NB TO IS 595 WB			

*A,B = UNIMPROVED; C = GRADED & DRAINED; D,E = SOIL, GRAVEL, STONE; F,G = LOW TYPE BITUMINOUS
H,I = HIGH TYPE BITUMINOUS; J = CONCRETE; K = BRICK; L = BLOCK

STATE HIGHWAY ADMINISTRATION OF MARYLAND
HIGHWAY INFORMATION SERVICES DIVISION
DATA SUPPORT GROUP

STATE HIGHWAY LOCATION REFERENCE

COUNTY: ANNE ARUNDEL
DISTRICT: 5
DATE: 12/31/07

ROUTE NUMBER: IS 595 CONTINUED
INVENTORY DIRECTION: EAST
ROUTE NAME: JOHN HANSON HWY

STATE SYSTEM	FUNCTIONAL CLASS	MEDIAN TYPE	ACCESS CONTROL	NHS	MILEPOINT	MILEPOINT DESCRIPTION	MARKED LANES	SURFACE WIDTH/TYPE*	AADT
STATE PRIMARY	R URB INTERSTATE	POSITIVE BARRIER	FULL	NHS	09.300 RP595- 4	RAMP 4 FR MD 2 NB TO IS 595 EB	7	84I	121,851
					09.400 RP595- 7	RAMP 7 FR IS 595 WB TO MD 2AD SB			
					09.440		8	96I	
					09.570		6	72I	
					09.590	INTERSTATE MILE MARKER 24.0			
					09.650 CO2800	ADMIRAL DR			
					09.650	STRUC #2034			
					09.700	STRUC #2035 WEEMS CREEK			
					10.040 RP595- 1	RAMP 1 FR MD 70 NB TO IS 595 WB			
					10.100 RP595- 3	RAMP 3 FR IS 595 EB TO MD 70 NB			
					10.280 RP595- 7	RAMP 7 FR IS 595 WB TO MD 70 SB			
					10.370				114,761
					10.370 MD 70	ROWE BLVD			
					10.370	STRUC #2036			
					10.370	EXIT #24			
					10.480 MD436	RIDGELY AVE			
					10.480	STRUC #2037			
					10.510 RP595- 2	RAMP 2 FR IS 595 WB TO MD 70 NB			
					10.620 RP595- 4	RAMP 4 FR MD 70 NB TO US 50/IS 595 EB			
					10.620 US 50	JOHN HANSON HWY (AHEAD)			

ROUTE NUMBER: IS 695
INVENTORY DIRECTION: NORTH
ROUTE NAME: BALTO BELTWAY

STATE SYSTEM	FUNCTIONAL CLASS	MEDIAN TYPE	ACCESS CONTROL	NHS	MILEPOINT	MILEPOINT DESCRIPTION	MARKED LANES	SURFACE WIDTH/TYPE*	AADT
STATE PRIMARY	R URB INTERSTATE	POSITIVE BARRIER	FULL	NHS	00.000		5	60J	94,950
					00.000 MD695	BALTO BELTWAY (BACK)			
					00.000 RP 97- 7	RAMP 7 FR IS 695 WB TO IS 97 SB			
					00.000 RP 97- 4	RAMP 4 FR IS 97 NB TO IS 695 EB			
					00.130 IS 97	NO NAME			
					00.130	STRUC #2004			
					00.130	EXIT #4			
					00.150		4	48J	
					00.310 RP 97- 6	RAMP 6 FR IS 695 EB TO IS 97 SB			

*A,B = UNIMPROVED; C = GRADED & DRAINED; D,E = SOIL, GRAVEL, STONE; F,G = LOW TYPE BITUMINOUS
H,I = HIGH TYPE BITUMINOUS; J = CONCRETE; K = BRICK; L = BLOCK

STATE HIGHWAY ADMINISTRATION OF MARYLAND
HIGHWAY INFORMATION SERVICES DIVISION
DATA SUPPORT GROUP

STATE HIGHWAY LOCATION REFERENCE

COUNTY: ANNE ARUNDEL
DISTRICT: 5
DATE: 12/31/07

ROUTE NUMBER: IS 695 CONTINUED
INVENTORY DIRECTION: NORTH
ROUTE NAME: BALTO BELTWAY

STATE SYSTEM	FUNCTIONAL CLASS	MEDIAN TYPE	ACCESS CONTROL	NHS	MILEPOINT	MILEPOINT DESCRIPTION	MARKED LANES	SURFACE WIDTH/TYPE*	AADT
STATE PRIMARY	R	URB INTERSTATE	POSITIVE BARRIER	FULL	NHS	00.310 RP 97- 1 RAMP 1 FR IS 97 NB TO IS 695 WB	4	48J	94,950
						00.310 STRUC #2135			
						00.440 RP695- 2 RAMP 2 FR IS 695 WB TO MD 648E NB			
						00.530	6	72J	
						00.580			130,170
						00.580 RP 97- 1 RAMP 1 FR IS 97 NB TO IS 695 WB			
						00.620 RP695- 4 RAMP 4 FR MD 648E NB TO IS 695 EB			
						00.760	7	84I	132,330
						00.760 MD648E BALTO ANNAPOLIS BLVD			
						00.760 STRUC #2057			
						00.760 EXIT #5			
						00.770 RP 97- 6 RAMP 6 FR IS 695 EB TO IS 97 SB			
						00.770 RP695- 1 RAMP 1 FR MD 648E NB TO IS 695 WB			
						00.850 RP695- 6 RAMP 6 FR IS 695 EB TO MD 648E SB			
						00.868 SPEED LIMIT 55 MPH			
						01.150 RP695- 1 RAMP 1 FR MD 170 NB TO IS 695 WB			
						01.200 RP695- 3 RAMP 3 FR IS 695 EB TO MD 170 NB			
		UNPROTECTED				01.210			
		POSITIVE BARRIER				01.240			134,095
						01.240 MD170 CAMP MEADE RD			
						01.240 STRUC #2092			
						01.240 EXIT #6			
						01.280 R/R #B&A 845 059 A			
						01.330 RP695- 8 RAMP 8 FR MD 170 SB TO IS 695 WB			
						01.410 RP695- 6 RAMP 6 FR IS 695 EB TO MD 170 SB			
						01.500 ATR STATION #0075 (CABINET INNER LOOP)			
						01.730	8	96I	
						01.880	6	72I	
						01.880 RP695- 2 RAMP 2 FR IS 695 WB TO MD 295 NB			
						01.880 RP695- 4 RAMP 4 FR MD 295 NB TO IS 695 EB			
						01.990 RP695- 1 RAMP 1 FR MD 295 NB TO IS 695 WB			
						02.020 RP695- 3 RAMP 3 FR IS 695 EB TO MD 295 NB			
						02.060			129,500
						02.060 MD295 BALTIMORE WASHINGTON PKWY			

*A,B = UNIMPROVED; C = GRADED & DRAINED; D,E = SOIL, GRAVEL, STONE; F,G = LOW TYPE BITUMINOUS
H,I = HIGH TYPE BITUMINOUS; J = CONCRETE; K = BRICK; L = BLOCK

STATE HIGHWAY ADMINISTRATION OF MARYLAND
HIGHWAY INFORMATION SERVICES DIVISION
DATA SUPPORT GROUP

STATE HIGHWAY LOCATION REFERENCE

COUNTY: ANNE ARUNDEL
DISTRICT: 5
DATE: 12/31/07

ROUTE NUMBER: IS 695 CONTINUED
INVENTORY DIRECTION: NORTH
ROUTE NAME: BALTO BELTWAY

STATE SYSTEM	FUNCTIONAL CLASS	MEDIAN TYPE	ACCESS CONTROL	NHS	MILEPOINT	MILEPOINT DESCRIPTION	MARKED LANES	SURFACE WIDTH/TYPE*	AADT
STATE PRIMARY	R URB INTERSTATE	POSITIVE BARRIER	FULL	NHS	02.060	STRUC #2003	6	72I	129,500
					02.060	STRUC #2099			
					02.060	EXIT #7			
					02.100	RP695- 7 RAMP 7 FR IS 695 WB TO MD 295 SB			
					02.120	RP695- 5 RAMP 5 FR MD 295 SB TO IS 695 EB			
					02.220	RP695- 6 RAMP 6 FR IS 695 EB TO MD 295 SB			
					02.220	RP695- 8 RAMP 8 FR MD 295 SB TO IS 695 WB			
					02.340	STRUC #2138 TRIB OF PATAPSCO RIVER			
					02.440	MD168 NURSERY RD			
					02.440	STRUC #2002			
					02.440	EXIT #8			
					02.470	RP695- 1 RAMP 1 FR IS 695 NB TO MD 969A WB			
					02.580	RP695- 7 RAMP 7 FR HAMMONDS FERRY RD TO IS 695 SB			
					02.620	RP695- 2 RAMP 2 FR MD 969A WB TO IS 695 NB			
					02.750	RP695- 8 RAMP 8 FR IS 695 SB TO HAMMONDS FERRY RD			
					02.750	VARIABLE MESSAGE SIGN #501 (NB/L)			
					02.850				122,010
					02.850	CO 17 HAMMONDS FERRY RD			
					02.920	STRUC #2001 PATAPSCO RIVER			
					02.920	BALTIMORE CO/L			

ROUTE NUMBER: IS 895
INVENTORY DIRECTION: NORTH
ROUTE NAME: HARBOR TUNNEL THRUWAY

STATE SYSTEM	FUNCTIONAL CLASS	MEDIAN TYPE	ACCESS CONTROL	NHS	MILEPOINT	MILEPOINT DESCRIPTION	MARKED LANES	SURFACE WIDTH/TYPE*	AADT
STATE PRIMARY	R URB INTERSTATE	POSITIVE BARRIER	FULL	NHS	00.000		4	48J	36,182
					00.000	BALTIMORE CO/L			
					00.000	STRUC #BY059 PATAPSCO RIVER			
					00.000	TOLL MAINTENANCE			
					00.080		4	48I	
					00.150	IS 895B (SB/L)			
					00.150	STRUC #AAY060			
					00.150	EXIT #6			

*A,B = UNIMPROVED; C = GRADED & DRAINED; D,E = SOIL, GRAVEL, STONE; F,G = LOW TYPE BITUMINOUS
H,I = HIGH TYPE BITUMINOUS; J = CONCRETE; K = BRICK; L = BLOCK

STATE HIGHWAY LOCATION REFERENCE

COUNTY: ANNE ARUNDEL
DISTRICT: 5
DATE: 12/31/07

ROUTE NUMBER: IS 895 CONTINUED
INVENTORY DIRECTION: NORTH
ROUTE NAME: HARBOR TUNNEL THRUWAY

STATE SYSTEM	FUNCTIONAL CLASS	MEDIAN TYPE	ACCESS CONTROL	NHS	MILEPOINT	MILEPOINT DESCRIPTION	MARKED LANES	SURFACE WIDTH/TYPE*	AADT
STATE PRIMARY	R URB INTERSTATE	POSITIVE BARRIER	FULL	NHS	00.192	INTERSTATE MILE MARKER 6.0	4	481	36,182
					00.340				61,882
					00.340 IS895B	HARBOR TUNNEL THRUWAY			
					00.580	IS 895B (SB/L)			
					00.800	BALTO CITY LINE			

ROUTE NUMBER: IS 895A
INVENTORY DIRECTION: NORTH
ROUTE NAME: HARBOR TUNNEL THRUWAY

STATE SYSTEM	FUNCTIONAL CLASS	MEDIAN TYPE	ACCESS CONTROL	NHS	MILEPOINT	MILEPOINT DESCRIPTION	MARKED LANES	SURFACE WIDTH/TYPE*	AADT
STATE SECONDARY	R URB FRWY EXPWY	UNPROTECTED	FULL	NHS	00.000		3	381	20,172
					00.000 IS 97	NO NAME (BACK)			
					00.000	TOLL MAINTENANCE			
					00.030		2	261	
		POSITIVE BARRIER			00.210		2	241	
					00.210 RP895B- 2	RAMP 2 FR IS 895A TO RAMP 1 (TO MD 695)			
					00.360 IS895B	HARBOR TUNNEL THRUWAY			
					00.360	STRUC #AAY045			
					00.710 IS895B	HARBOR TUNNEL THRUWAY			
					00.710	EXIT #6A			

ROUTE NUMBER: IS 895B
INVENTORY DIRECTION: NORTH
ROUTE NAME: HARBOR TUNNEL THRUWAY

STATE SYSTEM	FUNCTIONAL CLASS	MEDIAN TYPE	ACCESS CONTROL	NHS	MILEPOINT	MILEPOINT DESCRIPTION	MARKED LANES	SURFACE WIDTH/TYPE*	AADT
STATE SECONDARY	R URB FRWY EXPWY	POSITIVE BARRIER	FULL	NOT NHS	00.000		2	331	21,662
					00.000 MD 2	GOV RITCHIE HWY			
					00.000	TOLL MAINTENANCE			
					00.000	EXIT #6B			
					00.030		2	281	
					00.090	SPEED LIMIT 35 MPH			
					00.220		2	301	
					00.250 MD 2	GOV RITCHIE HWY			

*A,B = UNIMPROVED; C = GRADED & DRAINED; D,E = SOIL, GRAVEL, STONE; F,G = LOW TYPE BITUMINOUS
H,I = HIGH TYPE BITUMINOUS; J = CONCRETE; K = BRICK; L = BLOCK

STATE HIGHWAY ADMINISTRATION OF MARYLAND
HIGHWAY INFORMATION SERVICES DIVISION
DATA SUPPORT GROUP

STATE HIGHWAY LOCATION REFERENCE

COUNTY: ANNE ARUNDEL

DISTRICT: 5

DATE: 12/31/07

ROUTE NUMBER: IS 895B CONTINUED

INVENTORY DIRECTION: NORTH

ROUTE NAME: HARBOR TUNNEL THRUWAY

STATE SYSTEM	FUNCTIONAL CLASS	MEDIAN TYPE	ACCESS CONTROL	NHS	MILEPOINT	MILEPOINT DESCRIPTION	MARKED LANES	SURFACE WIDTH/TYPE*	AADT
STATE SECONDARY	R	URB FRWY EXPWY	FULL	NOT NHS	00.250	STRUC #2118	2	30I	21,662
					00.260		2	48I	
					00.302	SPEED LIMIT 55 MPH			
		UNPROTECTED			00.320		4	48I	
					00.420	STRUC #2120 CABIN BRANCH			
					00.540	RP895B- 6 RAMP 6 FR MD 695 EB TO IS 895B SB			
					00.800				5,222
					00.800	MD695 BALTO BELTWAY			
					00.800	STRUC #2121			
					00.800	EXIT #3B			
					00.850	RP895B- 1 RAMP 1 FR IS 895B NB TO MD 695 WB			
		POSITIVE BARRIER			00.880				
					00.960	RP895B- 2 RAMP 2 FR IS 895A TO RAMP 1 (TO MD 695)			
					00.960	STRUC #2225			
					00.980	SPEED LIMIT 50 MPH			
					00.990	IS895A HARBOR TUNNEL THRUWAY			
					00.990	STRUC #AAY045			
					00.990	EXIT #6A			
		UNPROTECTED			01.015				
					01.210	IS 895A (SB L)			
					01.307	MILE MARKER 1.0			
				NHS	01.310				24,732
					01.310	IS895A HARBOR TUNNEL THRUWAY			
					01.430	CO164 HAMMONDS LA			
					01.430	STRUC #AAY049			
		POSITIVE BARRIER			02.110				
					02.180	MD170 BELLE GROVE RD			
					02.180	STRUC #AAY056			
					02.240		3	48I	
					02.300		3	36I	
					02.313	MILE MARKER 20			
					02.360		2	38I	
					02.560		2	24I	
					02.670	IS895 HARBOR TUNNEL THRUWAY			

*A,B = UNIMPROVED; C = GRADED & DRAINED; D,E = SOIL, GRAVEL, STONE; F,G = LOW TYPE BITUMINOUS
H,I = HIGH TYPE BITUMINOUS; J = CONCRETE; K = BRICK; L = BLOCK

STATE HIGHWAY ADMINISTRATION OF MARYLAND
HIGHWAY INFORMATION SERVICES DIVISION
DATA SUPPORT GROUP

STATE HIGHWAY LOCATION REFERENCE

COUNTY: ANNE ARUNDEL
DISTRICT: 5
DATE: 12/31/07

ROUTE NUMBER: IS 895B CONTINUED
INVENTORY DIRECTION: NORTH
ROUTE NAME: HARBOR TUNNEL THRUWAY

STATE SYSTEM	FUNCTIONAL CLASS	MEDIAN TYPE	ACCESS CONTROL	NIIS	MILEPOINT	MILEPOINT DESCRIPTION	MARKED LANES	SURFACE WIDTH/TYPE*	AADT
STATE SECONDARY	R URB FRWY EXPWY	POSITIVE BARRIER	FULL	NHS	02.670	STRUC #AAY060 (SB/L)	2	24I	24,732
					02.670	EXIT #6			

ROUTE NUMBER: MD 2
INVENTORY DIRECTION: NORTH
ROUTE NAME: SOLOMONS ISLAND RD

STATE SYSTEM	FUNCTIONAL CLASS	MEDIAN TYPE	ACCESS CONTROL	NHS	MILEPOINT	MILEPOINT DESCRIPTION	MARKED LANES	SURFACE WIDTH/TYPE*	AADT
STATE PRIMARY	R RUR MINOR ART	NONE (UNDIV)	NONE	NOT NHS	00.000		2	24I	10,762
					00.000	CALVERT CO/L			
					00.220	SPEED LIMIT 50 MPH			
		PAINTED			01.162				
		ROUNDBOUT			01.194				
					01.212 CO520I	FRIENDSHIP RD			
					01.212 CO3518	SANSBURY RD			
					01.212	ROUNDBOUT			
		NONE (UNDIV)			01.220				
		CURBED			01.230				
		NONE (UNDIV)			01.246				
					02.040 MD 2AB	NO NAME			
					02.220 MD778N	OLD SOLOMONS ISLAND RD			
					02.310				16,642
					02.310 MD423	FAIRHAVEN RD			
					02.310 CO3535	JEWELL RD			
					03.860 MD778G	OLD SOLOMONS ISLAND RD			
					04.020 MD778G	OLD SOLOMONS ISLAND RD			
					04.070 MD778F	OLD SOLOMONS ISLAND RD			
					04.290 MD256	DEALE RD			
					04.550 MD778F	OLD SOLOMONS ISLAND RD			
		PAINTED			04.660		2	48I	
					04.670		2	24I	
		NONE (UNDIV)			04.680		4	48I	
					04.720				14,192
					04.720 MD258	BAY FRONT RD			
		PAINTED			04.770		2	24I	

*A,B = UNIMPROVED; C = GRADED & DRAINED; D,E = SOIL, GRAVEL, STONE; F,G = LOW TYPE BITUMINOUS
H,I = HIGH TYPE BITUMINOUS; J = CONCRETE; K = BRICK; L = BLOCK

STATE HIGHWAY ADMINISTRATION OF MARYLAND
HIGHWAY INFORMATION SERVICES DIVISION
DATA SUPPORT GROUP

STATE HIGHWAY LOCATION REFERENCE

COUNTY: ANNE ARUNDEL
DISTRICT: 5
DATE: 12/31/07

ROUTE NUMBER: MD 2 CONTINUED
INVENTORY DIRECTION: NORTH
ROUTE NAME: SOLOMONS ISLAND RD

STATE SYSTEM	FUNCTIONAL CLASS	MEDIAN TYPE	ACCESS CONTROL	NHS	MILEPOINT	MILEPOINT DESCRIPTION	MARKED LANES	SURFACE WIDTH/TYPE*	AADT
STATE PRIMARY	R RUR MINOR ART	NONE (UNDIV)	NONE	NOT NHS	04.820		2	24I	14,192
					04.975 MD778M	OLD SOLOMONS ISLAND RD			
					05.860				15,372
					05.860 CO3342	NUTWELL RD			
					06.050 MD778J	OLD SOLOMONS ISLAND RD			
					07.270	SPEED LIMIT 40 MPH			
					07.630 MD778Q	OLD SOLOMONS ISLAND RD			
					07.830 MD778E	OLD SOLOMONS ISLAND RD			
		PAINTED			07.970		2	22I	
					08.020		2	24I	
		CURBED			08.040				
		ROUNDBOUT			08.050		2	40I	
					08.060				20,172
					08.060 MD422	BAYARD RD			
					08.060 MD408	MT ZION RD			
					08.060	LOTHIAN ROUNDBOUT			
		CURBED			08.070		2	24I	
		PAINTED			08.090				
		NONE (UNDIV)			08.125				
					08.160	SPEED LIMIT 40 MPH			
					08.470	SPEED LIMIT 50 MPH			
					09.360 MD255	OWENSVILLE RD			
					09.960 MD778D	OLD SOLOMONS ISLAND RD			
					10.090 MD778D	OLD SOLOMONS ISLAND RD			
					10.410		2	34I	
					10.420		2	24I	
					10.690		2	34I	
					10.700		2	24I	
					11.070 CO3550	HARWOOD RD			
		PAINTED			11.100				
					11.130		2	30I	
		NONE (UNDIV)			11.140		2	24I	
		PAINTED			11.190		2	22I	
		NONE (UNDIV)			11.240		2	24I	
		PAINTED			11.260		2	22I	

*A,B = UNIMPROVED; C = GRADED & DRAINED; D,E = SOIL, GRAVEL, STONE; F,G = LOW TYPE BITUMINOUS
H,I = HIGH TYPE BITUMINOUS; J = CONCRETE; K = BRICK; L = BLOCK

STATE HIGHWAY ADMINISTRATION OF MARYLAND
HIGHWAY INFORMATION SERVICES DIVISION
DATA SUPPORT GROUP

STATE HIGHWAY LOCATION REFERENCE

COUNTY: ANNE ARUNDEL
DISTRICT: 5
DATE: 12/31/07

ROUTE NUMBER: MD 2 CONTINUED
INVENTORY DIRECTION: NORTH
ROUTE NAME: SOLOMONS ISLAND RD

STATE SYSTEM	FUNCTIONAL CLASS	MEDIAN TYPE	ACCESS CONTROL	NHS	MILEPOINT	MILEPOINT DESCRIPTION	MARKED LANES	SURFACE WIDTH/TYPE*	AADT
STATE PRIMARY	R	RUR MINOR ART	NONE	NOT NHS	11.390		2	24I	20,172
		PAINTED			13.060				
		NONE (UNDIV)			13.120				
		PAINTED			13.120	CO3322			
		NONE (UNDIV)			13.214	MILL SWAMP RD			
		PAINTED			13.240				
		NONE (UNDIV)			13.330				
		PAINTED			13.330	CO2735			20,462
		NONE (UNDIV)			13.400	BIRDSVILLE RD			
					14.070		2	34I	
					14.092		2	24I	
		CENTER TLA (UNDIV)			14.805				
		NONE (UNDIV)			14.974				
		PAINTED			15.095				
					15.120		2	27I	
		NONE (UNDIV)			15.156		2	24I	
		PAINTED			15.255		2	34I	
					15.265		2	42I	
					15.275		2	24I	
		NONE (UNDIV)			15.312				
		PAINTED			15.470				
		NONE (UNDIV)			15.500				
					15.560	GOLF CART BRIDGE			
		PAINTED			15.630				
		NONE (UNDIV)			15.665				
					16.070		3	30I	
		PAINTED			16.090		3	48I	
		CURBED			16.100				
					16.130		4	48I	
	URB OPA				16.190				45,222
					16.190	MD214			
					16.270	CENTRAL AVE			
						SPEED LIMIT 40 MPH			
					16.600	MD214B			
						NO NAME			
					16.680	MD214A			
						PIKE RIDGE RD			
					16.732	SPEED LIMIT 40 MPH			

*A,B = UNIMPROVED; C = GRADED & DRAINED; D,E = SOIL, GRAVEL, STONE; F,G = LOW TYPE BITUMINOUS
H,I = HIGH TYPE BITUMINOUS; J = CONCRETE; K = BRICK; L = BLOCK

STATE HIGHWAY ADMINISTRATION OF MARYLAND
HIGHWAY INFORMATION SERVICES DIVISION
DATA SUPPORT GROUP

STATE HIGHWAY LOCATION REFERENCE

COUNTY: ANNE ARUNDEL
DISTRICT: 5
DATE: 12/31/07

ROUTE NUMBER: MD 2 CONTINUED
INVENTORY DIRECTION: NORTH
ROUTE NAME: SOLOMONS ISLAND RD

STATE SYSTEM	FUNCTIONAL CLASS	MEDIAN TYPE	ACCESS CONTROL	NHS	MILEPOINT	MILEPOINT DESCRIPTION	MARKED LANES	SURFACE WIDTH/TYPE*	AADT
STATE PRIMARY	R URB OPA	CURBED	NONE	NOT NHS	16.890		5	60I	45,222
					16.949		6	72I	
					17.210				56,802
					17.210	MD253 MAYO RD			
					17.500	MD214C NO NAME			
					17.680		5	60I	
					17.680	MD553A SOUTH RIVER RD S			
					17.787		4	48I	
					17.810	SPEED LIMIT 50 MPH			
		POSITIVE BARRIER			17.850				
					18.070	STRUC #2010 SOUTH RIVER			
					18.300	MD553C SOUTH RIVER RD			
		CURBED			18.320				
					18.490	MD553B OLD S RIVER RD			
					19.153		5	60I	
					19.370		6	80I	
					19.490	RP665- 6 RAMP 6 FR RAMP 3 (FR MD 665 EB) TO MD 2			
					19.550	RP665- 3 RAMP 3 FR MD 665 EB TO MD 2 NB			
					19.550	MD665E GRAND OAK DR			
					19.600	RP665- 4 RAMP 4 FR MD 2 NB TO MD 665 EB			
					19.630	RP665- 5 RAMP 5 FR MD 2 SB TO MD 665 EB			
					19.680				32,652
					19.680	MD665 ARIS T ALLEN BLVD			
					19.680	STRUC #2165			
					19.720	RP665- 1 RAMP 1 FR MD 2 NB TO MD 665 WB			
					19.750	RP665- 8 RAMP 8 FR MD 2 SB TO MD 665 WB			
					19.800		5	80I	
					19.800	RP665- 2 RAMP 2 FR MD 665 WB TO MD 2 NB			
					19.970		5	60I	
					19.970	MD393 OLD SOLOMONS ISLAND RD			
					20.020	SPEED LIMIT 40 MPH			
			PARTIAL		20.190		4	48I	
					20.190	CO2836 FOREST DR			
					20.190	MU1165 FOREST DR			

*A,B = UNIMPROVED; C = GRADED & DRAINED; D,E = SOIL, GRAVEL, STONE; F,G = LOW TYPE BITUMINOUS
H,I = HIGH TYPE BITUMINOUS; J = CONCRETE; K = BRICK; L = BLOCK

STATE HIGHWAY LOCATION REFERENCE

COUNTY: ANNE ARUNDEL
DISTRICT: 5
DATE: 12/31/07

ROUTE NUMBER: MD 2 CONTINUED
INVENTORY DIRECTION: NORTH
ROUTE NAME: SOLOMONS ISLAND RD

STATE SYSTEM	FUNCTIONAL CLASS	MEDIAN TYPE	ACCESS CONTROL	NHS	MILEPOINT	MILEPOINT DESCRIPTION	MARKED LANES	SURFACE WIDTH/TYPE*	AADT
STATE PRIMARY	R URB OPA	CURBED	PARTIAL	NOT NHS	20.235		5	60I	32,652
					20.410		6	72I	
					20.540				26,421
					20.540 MD450	WEST ST			
					20.660		5	60I	
					20.660 RP595- 4	RAMP 4 FR MD 2 NB TO IS 595 EB			
					20.731 RP595- 5	RAMP 5 FR MD 2 SB TO IS 595 EB			
					20.770	IS 595 (WB/L)			
					20.770 MD 2AD	SOLOMONS ISLAND RD			
					20.770	BEG X-REF W/ IS 595			
					20.770	STRUC #2033			
					20.770 IS595	JOHN HANSON HWY			
					22.210	END X-REF W/ IS 595			
					22.210	BEG X-REF W/ US 50			
		POSITIVE BARRIER	NONE	NHS	23.870		3	39I	46,212
NAME: GOV RITCHIE HWY					23.870 US 50	BLUE STAR MEMORIAL HWY			
					23.870 MD450	GOV RITCHIE HWY			
					23.870	STRUC #2100			
					23.870	STRUC #2101			
					23.870	EXIT #27			
					23.870 MD 2	GOV RITCHIE HWY (SB OUT SITE)			
					23.870	END X-REF W/ US 50			
					23.890 RP 50- 7	RAMP 7 FR US 50 WB TO MD 2 SB			
					23.930		3	43I	
					23.960 RP 50- 8	RAMP 8 FR MD 2 SB TO US 50 WB			
					24.030		4	54I	
					24.080		3	40I	
					24.080 RP 50- 2	RAMP 2 FR US 50 WB TO MD 2 NB			
		UNPROTECTED			24.135				
		POSITIVE BARRIER			24.180				
		UNPROTECTED			24.208				
					24.230		4	48I	
					24.270 MD648F	BALTO ANNAPOLIS BLVD			
					24.290	SPEED LIMIT 50 MPH			

*A,B = UNIMPROVED; C = GRADED & DRAINED; D,E = SOIL.GRAVEL,STONE; F,G = LOW TYPE BITUMINOUS
H,I = HIGH TYPE BITUMINOUS; J = CONCRETE; K = BRICK; L = BLOCK

STATE HIGHWAY ADMINISTRATION OF MARYLAND
HIGHWAY INFORMATION SERVICES DIVISION
DATA SUPPORT GROUP

STATE HIGHWAY LOCATION REFERENCE

COUNTY: ANNE ARUNDEL
DISTRICT: 5
DATE: 12/31/07

ROUTE NUMBER: MD 2 CONTINUED
INVENTORY DIRECTION: NORTH
ROUTE NAME: GOV RITCHIE HWY

STATE SYSTEM	FUNCTIONAL CLASS	MEDIAN TYPE	ACCESS CONTROL	NHS	MILEPOINT	MILEPOINT DESCRIPTION	MARKED LANES	SURFACE WIDTH/TYPE*	AADT
STATE PRIMARY	R URB OPA	POSITIVE BARRIER UNPROTECTED	NONE	NHS	24.490		4	48I	46,212
		POSITIVE BARRIER UNPROTECTED			24.584				
		POSITIVE BARRIER UNPROTECTED			24.680				
					24.743				
					24.810		5	62I	
					24.900		6	76I	
					24.950		6	68I	
					25.120	CO2591 ARNOLD RD			
					25.174		5	58I	
		POSITIVE BARRIER UNPROTECTED			25.215				
					25.260				
					25.440		4	48I	
					25.440	MD648D BALTO ANNAPOLIS BLVD			
		POSITIVE BARRIER UNPROTECTED			25.490				
		POSITIVE BARRIER UNPROTECTED			25.527				
		POSITIVE BARRIER UNPROTECTED			25.782				
		POSITIVE BARRIER UNPROTECTED			25.990				
		POSITIVE BARRIER UNPROTECTED			26.080				
		POSITIVE BARRIER UNPROTECTED			26.133				
		POSITIVE BARRIER			26.228				
					26.560		5	60I	
					26.680		6	72I	
		UNPROTECTED			26.730				
		POSITIVE BARRIER			26.970				58,529
					26.970	CO2420 COLLEGE PKWY			
		CURBED			27.190				
		UNPROTECTED			27.280				
					27.450	ATR STATION #0042 (CABINET SB/L)			
					27.490				62,252
					27.490	CO2334 JONES STATION RD			
					27.510		5	60I	
					27.527		6	72I	
					27.574		5	60I	
					27.644		4	48I	
		CURBLD			28.520		6	72I	

*A,B = UNIMPROVED; C = GRADED & DRAINED; D,E = SOIL, GRAVEL, STONE, F,G = LOW TYPE BITUMINOUS
H,I = HIGH TYPE BITUMINOUS; J = CONCRETE; K = BRICK; L = BLOCK

STATE HIGHWAY ADMINISTRATION OF MARYLAND
HIGHWAY INFORMATION SERVICES DIVISION
DATA SUPPORT GROUP

STATE HIGHWAY LOCATION REFERENCE

COUNTY: ANNE ARUNDEL
DISTRICT: 5
DATE: 12/31/07

ROUTE NUMBER: MD 2 CONTINUED
INVENTORY DIRECTION: NORTH
ROUTE NAME: GOV RITCHIE HWY

STATE SYSTEM	FUNCTIONAL CLASS	MEDIAN TYPE	ACCESS CONTROL	NHS	MILEPOINT	MILEPOINT DESCRIPTION	MARKED LANES	SURFACE WIDTH/TYPE*	AADT
STATE PRIMARY	R URB OPA	CURBED	NONE	NHS	28.850	STRUC #2224	6	721	62,252
					28.910				55,122
					28.910	CO2272 MCKINSEY RD			
					29.260	CO2321 ARUNDEL BEACH RD			
					29.390				62,942
					29.390	MD648D BALTO ANNAPOLIS BLVD			
					29.440	CO2209 ROBINSON RD			
					29.910	MD648H BALTO ANNAPOLIS BLVD			
					29.980		4	481	
		UNPROTECTED			30.000				
					31.000	CO2041 MAGOTHY BRIDGE RD			
					31.000	CO2099 EARLEIGH HEIGHTS RD W			
					31.205	SPEED LIMIT 50 MPH			
					31.850				50,272
					31.850	CO5404 EAST WEST BLVD			
					31.850	CO2069 PASADENA RD			
STATE SECONDARY		POSITIVE BARRIER		NOT NHS	32.241				
					32.270				23,042
					32.270	MD 10 ARUNDEL EXPWY			
		UNPROTECTED			32.295				
		POSITIVE BARRIER			32.346				
		UNPROTECTED			32.400				
					32.820	SPEED LIMIT 45 MPH			
					32.930		6	801	
					33.270				33,832
					33.270	CO4505 JUMPERS HOLE RD			
					33.630		5	641	
					33.740		5	481	
					33.740	RP100- 1 RAMP 1 FR MD 2 NB TO MD 100 WB			
					33.780		4	481	
					33.780	RP100- 6 RAMP 6 FR MD 100 EB TO MD 2 SB			
		POSITIVE BARRIER			33.860				
					33.860	RP100- 3 RAMP 3 FR MD 100 EB TO MD 2 NB			
					33.880		5	601	
					33.960	RP100- 5 RAMP 5 FR MD 2 SB TO MD 100 EB			

*A,B = UNIMPROVED; C = GRADED & DRAINED; D,E = SOIL, GRAVEL, STONE; F,G = LOW TYPE BITUMINOUS
H,I = HIGH TYPE BITUMINOUS; J = CONCRETE; K= BRICK; L = BLOCK

STATE HIGHWAY ADMINISTRATION OF MARYLAND
HIGHWAY INFORMATION SERVICES DIVISION
DATA SUPPORT GROUP

STATE HIGHWAY LOCATION REFERENCE

COUNTY: ANNE ARUNDEL

DISTRICT: 5

DATE: 12/31/07

ROUTE NUMBER: MD 2 CONTINUED

INVENTORY DIRECTION: NORTH

ROUTE NAME: GOV RITCHIE HWY

STATE SYSTEM	FUNCTIONAL CLASS	MEDIAN TYPE	ACCESS CONTROL	NHS	MILEPOINT	MILEPOINT DESCRIPTION	MARKED LANES	SURFACE WIDTH/TYPE*	AADT
STATE SECONDARY	R URB OPA	POSITIVE BARRIER	NONE	NOT NHS	33.980		5	601	24,272
					33.980 MD100	NO NAME			
					33.980	STRUC #2082			
					33.980	EXIT #16			
					34.100 RPI00- 7	RAMP 7 FR MD 100 WB TO MD 2 SB			
		CURBED			34.120				
					34.120 MD177	MOUNTAIN RD			
					34.220 RPI00- 8	RAMP 8 FR MD 2 SB TO MD 100 WB			
					34.300		6	721	
		UNPROTECTED			34.500		5	601	
					34.500 CO780	MARLEY STATION RD			
					34.530	ATR STATION #0018 (CABINET NB/L)			
					34.670		4	481	24,822
					34.670 CO787	PHELPS AVE			
					34.800	STRUC #2007 MARLEY CREEK			
					34.850	STRUC #2128 MARLEY CREEK			
		POSITIVE BARRIER			35.080				
		UNPROTECTED			35.140				
					35.224	SPEED LIMIT 45 MPH			
		POSITIVE BARRIER			35.463				
		UNPROTECTED			35.545				
					35.590				25,110
					35.590 CO711	FITZALLEN RD			
					35.590 CO698	AQUAHART RD			
		POSITIVE BARRIER			35.680				
		UNPROTECTED			35.760				
					35.980 CO6560	5TH AVE SE			
					36.330				29,872
					36.330 MD648E	BALTO ANNAPOLIS BLVD			
		POSITIVE BARRIER			36.500				
		UNPROTECTED			36.621				
		POSITIVE BARRIER			36.690				
		UNPROTECTED			36.775				
		POSITIVE BARRIER			37.243				
		UNPROTECTED			37.290				35,422

*A,B = UNIMPROVED; C = GRADED & DRAINED; D,E = SOIL, GRAVEL, STONE; F,G = LOW TYPE BITUMINOUS
H,I = HIGH TYPE BITUMINOUS; J = CONCRETE; K = BRICK; L = BLOCK

STATE HIGHWAY LOCATION REFERENCE

COUNTY: ANNE ARUNDEL
DISTRICT: 5
DATE: 12/31/07

ROUTE NUMBER: MD 2 CONTINUED
INVENTORY DIRECTION: NORTH
ROUTE NAME: GOV RITCHIE HWY

STATE SYSTEM	EUNCTIONAL CLASS	MEDIAN TYPE	ACCESS CONTROL	NHS	MILEPOINT	MILEPOINT DESCRIPTION	MARKED LANES	SURFACE WIDTH/TYPE*	AADT
STATE SECONDARY	R URB OPA	UNPROTECTED POSITIVE BARRIER	NONE	NOT NHS	37.290 CO512	8TH AVE NE	4	481	35,422
					37.750				30,862
					37.750 MD270	FURNACE BRANCH RD			
					37.840	STRUC #2006 SAWMILL CREEK			
		UNPROTECTED CURBED			37.862				
					38.066				
					38.120		5	581	
					38.190 MD 3BU	CRAIN HWY			
					38.260		6	681	43,542
					38.260 CO286	WELLIAM AVE			
					38.260 CO4920	HOLSUM WAY			
					38.320		6	721	
					38.440		5	721	
					38.590		6	721	47,792
					38.590 CO3866	W ORDNANCE RD			
					38.590 MD710	EAST ORDNANCE RD			
					38.660		6	681	
					38.810		6	781	
					38.863		6	681	
					38.950 IS895B	HARBOR TUNNEL THRUWAY			
					38.950	EXIT #6B			
					38.990	IS 895B HARBOR TUNNEL THRUWAY(SB L)			
					39.170 IS895B	HARBOR TUNNEL THRUWAY			
					39.170	STRUC #2118			
					39.250 RP695- 5	RAMP 5 FR MD 2 SB TO MD 695 EB			
					39.280		6	761	
					39.290		6	681	
					39.340 MD711	ARUNDEL CORP RD			
					39.370	STRUC #2095 CABIN BRANCH			
					39.396		5	681	
					39.460				41,952
					39.460 MD695	BALTO BELTWAY			
					39.460	STRUC #2093			
					39.460	EXIT #3A			

*A,B = UNIMPROVED; C = GRADED & DRAINED; D,E = SOIL.GRAVEL,STONE; E,G = LOW TYPE BITUMINOUS
H,J = HIGH TYPE BITUMINOUS; J = CONCRETE; K= BRICK; L = BLOCK

STATE HIGHWAY ADMINISTRATION OF MARYLAND
HIGHWAY INFORMATION SERVICES DIVISION
DATA SUPPORT GROUP

STATE HIGHWAY LOCATION REFERENCE

COUNTY: ANNE ARUNDEL
DISTRICT: 5
DATE: 12/31/07

ROUTE NUMBER: MD 2 CONTINUED
INVENTORY DIRECTION: NORTH
ROUTE NAME: GOV RITCHIE HWY

STATE SYSTEM	FUNCTIONAL CLASS	MEDIAN TYPE	ACCESS CONTROL	NHS	MILEPOINT	MILEPOINT DESCRIPTION	MARKED LANES	SURFACE WIDTH/TYPE*	AADT
STATE SECONDARY	R URB OPA	CURBED	NONE	NOT NHS	39.540 RP695- 9	RAMP 9 FR RAMP 1 (FR MD 10) TO MD 2 NB	5	68I	41,952
					39.540 RP695- 8	RAMP 8 FR MD 2 SB TO MD 695 WB			
					39.590	SPEED LIMIT 35 MPH			
					39.620		5	64I	
					39.692		4	68I	
					39.711	SPEED LIMIT 35 MPH			
					39.780		4	48I	
					40.010		4	50I	
					40.110				39,872
					40.110 CO164	HAMMONDS LA			
					40.280				25,022
					40.280 MD171	CHURCH ST			
					40.740 CO398	10TH AVE			
					40.800 CO358	TOWNSEND AVE			
					41.400	POTEE ST (AHEAD)			
					41.400 MD170	BELLE GROVE RD			
					41.400	BALTO CITY LINE			
					41.400	S HANOVER ST			

ROUTE NUMBER: MD 2AB
INVENTORY DIRECTION: EAST
ROUTE NAME: NO NAME

STATE SYSTEM	FUNCTIONAL CLASS	MEDIAN TYPE	ACCESS CONTROL	NHS	MILEPOINT	MILEPOINT DESCRIPTION	MARKED LANES	SURFACE WIDTH/TYPE*	AADT
STATE SECONDARY	R RUR LOCAL	NONE (UNDIV)	NONE	NOT NHS	00.000		2	12D&E	0
					00.000 MD778N	OLD SOLOMONS ISLAND RD			
					00.040 MD 2	SOLOMONS ISLAND RD			

ROUTE NUMBER: MD 2AD
INVENTORY DIRECTION: NORTH
ROUTE NAME: SOLOMONS ISLAND RD

STATE SYSTEM	FUNCTIONAL CLASS	MEDIAN TYPE	ACCESS CONTROL	NHS	MILEPOINT	MILEPOINT DESCRIPTION	MARKED LANES	SURFACE WIDTH/TYPE*	AADT
STATE SECONDARY	R URB COLL	CURBED	NONE	NOT NHS	00.000		5	60I	8,211
					00.000 IS595	JOHN HANSON HWY			

*A,B = UNIMPROVED; C = GRADED & DRAINED; D,E = SOIL, GRAVEL, STONE; F,G = LOW TYPE BITUMINOUS
H,I = HIGH TYPE BITUMINOUS; J = CONCRETE; K = BRICK; L = BLOCK

STATE HIGHWAY ADMINISTRATION OF MARYLAND
HIGHWAY INFORMATION SERVICES DIVISION
DATA SUPPORT GROUP

STATE HIGHWAY LOCATION REFERENCE

COUNTY: ANNE ARUNDEL
DISTRICT: 5
DATE: 12/31/07

ROUTE NUMBER: MD 2AD CONTINUED
INVENTORY DIRECTION: NORTH
ROUTE NAME: SOLOMONS ISLAND RD

STATE SYSTEM	FUNCTIONAL CLASS	MEDIAN TYPE	ACCESS CONTROL	NHS	MILEPOINT	MILEPOINT DESCRIPTION	MARKED LANES	SURFACE WIDTH/TYPE*	AADT
STATE SECONDARY	R URB COLL	CURBED	NONE	NOT NHS	00.000 MD 2	SOLOMONS ISLAND RD (BACK)	5	60I	8,211
					00.000	STRUC #2033			
					00.032 RP595- 1	RAMP 1 FR MD 2AD NB TO IS 595 WB			
					00.088 RP595- 7	RAMP 7 FR IS 595 WB TO MD 2AD SB			
					00.150 RP595- 8	RAMP 8 FR MD 2AD SB TO IS 595 WB			
					00.201 CO2801	JENNIFER RD			
					00.201 CO5826	MEDICAL PKWY (AHEAD)			

ROUTE NUMBER: MD 3
INVENTORY DIRECTION: NORTH
ROUTE NAME: ROBERT CRAIN HWY

STATE SYSTEM	FUNCTIONAL CLASS	MEDIAN TYPE	ACCESS CONTROL	NHS	MILEPOINT	MILEPOINT DESCRIPTION	MARKED LANES	SURFACE WIDTH/TYPE*	AADT
STATE PRIMARY	R URB OPA	POSITIVE BARRIER	NONE	NHS	00.000		6	72I	76,481
					00.000	PRINCE GEORGES CO/L			
					00.000	STRUC #16053 PATUXENT RIVER			
					00.044				
		UNPROTECTED			00.069				
					00.220				67,621
					00.220 MD450	DEFENSE HWY			
		POSITIVE BARRIER			00.510				
					00.530	SPEED LIMIT 50 MPH			
		UNPROTECTED			00.790				
		POSITIVE BARRIER			00.950				
					01.420	MILE MARKER 4.0			
		UNPROTECTED			01.430				
		POSITIVE BARRIER			01.520				
					01.520 CO2649	CRAWFORD BLVD			
		UNPROTECTED			01.760				
		POSITIVE BARRIER			01.964				
		UNPROTECTED			02.080				
					02.180				71,311
					02.180 MD424	DAVIDSONVILLE RD			
					02.180 CO2633	CONWAY RD			
		POSITIVE BARRIER			02.415				

*A,B = UNIMPROVED; C = GRADED & DRAINED; D,E = SOIL, GRAVEL, STONE; F,G = LOW TYPE BITUMINOUS
H,J = HIGH TYPE BITUMINOUS; J = CONCRETE; K = BRICK; L = BLOCK

STATE HIGHWAY ADMINISTRATION OF MARYLAND
HIGHWAY INFORMATION SERVICES DIVISION
DATA SUPPORT GROUP

STATE HIGHWAY LOCATION REFERENCE

COUNTY: ANNE ARUNDEL
DISTRICT: 5
DATE: 12/31/07

ROUTE NUMBER: MD 3 CONTINUED
INVENTORY DIRECTION: NORTH
ROUTE NAME: ROBERT CRAIN HWY

STATE SYSTEM	FUNCTIONAL CLASS	MEDIAN TYPE	ACCESS CONTROL	NIIS	MILEPOINT	MILEPOINT DESCRIPTION	MARKED LANES	SURFACE WIDTH/TYPE*	AADT
STATE PRIMARY	R URB OPA	UNPROTECTED	NONE	NIIS	02.553		6	72I	71,311
		POSITIVE BARRIER			02.650				
		UNPROTECTED			02.799				
					03.120				60,191
					03.120	CO4458			
					03.120	CO2632			
					03.200		5	72I	
					03.310		6	72I	
					03.467	MILE MARKER 6.0			
		POSITIVE BARRIER			03.530				
		UNPROTECTED			03.580				
		POSITIVE BARRIER			03.720				
		UNPROTECTED			03.897		5	72I	
					03.944		6	72I	
					03.960	CO1041			
					04.070	WAUGH CHAPEL RD			
					04.331	SPEED LIMIT 50 MPH			
		POSITIVE BARRIER			04.390		4	48I	
					04.390	CO2624			
					04.520	ST STEPHENS CHURCH RD			
					04.536	SPEED LIMIT 45 MPH			
					04.536	MILE MARKER 7.0			
		UNPROTECTED			04.660				
		POSITIVE BARRIER			04.672				
					05.078	SPEED LIMIT 45 MPH			
					05.555		5	60I	
					05.568		4	48I	
					05.590		5	60I	
					05.650		4	48I	65,391
					05.650	MD175			
					05.650	CO1207			
					05.760	ANNAPOLIS RD			
					05.760	MILLERSVILLE RD			
					05.760	SPEED LIMIT 50 MPH			
					06.020	RP 3- 6			
					06.020	RP 3- 4			
					06.340	RP 3- 3			
					06.340	RAMP 6 FR MD 32 EB TO MD 3 SB			
					06.410	RAMP 4 FR MD 3 NB TO MD 32 EB			
					06.410	RAMP 3 FR MD 32 EB TO MD 3 NB			
					06.410				54,371

*A,B = UNIMPROVED, C = GRADED & DRAINED; D,E = SOIL, GRAVEL, STONE; F,G = LOW TYPE BITUMINOUS
H,I = HIGH TYPE BITUMINOUS, J = CONCRETE, K = BRICK, L = BLOCK

STATE HIGHWAY ADMINISTRATION OF MARYLAND
HIGHWAY INFORMATION SERVICES DIVISION
DATA SUPPORT GROUP

STATE HIGHWAY LOCATION REFERENCE

COUNTY: ANNE ARUNDEL
DISTRICT: 5
DATE: 12/31/07

ROUTE NUMBER: MD 3 CONTINUED
INVENTORY DIRECTION: NORTH
ROUTE NAME: ROBERT CRAIN HWY

STATE SYSTEM	FUNCTIONAL CLASS	MEDIAN TYPE	ACCESS CONTROL	NHS	MILEPOINT	MILEPOINT DESCRIPTION	MARKED LANES	SURFACE WIDTH/TYPE*	AADT
STATE PRIMARY	R URB OPA	POSITIVE BARRIER	NONE	NHS	06.410 MD 32	NO NAME	4	481	54,371
					06.410	STRUC #2096			
					06.410	STRUC #2097			
					06.460 RP 3-7	RAMP 7 FR MD 32 WB TO MD 3 SB			
					06.480 RP 3-1	RAMP 1 FR MD 3 NB TO MD 32 WB			
					06.660 IS 97	NO NAME			
					06.660	STRUC #2146			
					06.750 RP 3-2	RAMP 2 FR MD 3 WB TO MD 997D NB			
					06.750 RP 3-8	RAMP 8 FR MD 3 SB TO MD 32 WB			
					06.870 MD997D	SERVICE RD			
					06.870	STRUC #2143			
		UNPROTECTED			07.000				
					07.110 IS 97	NO NAME (AHEAD)			
					07.110	EXIT #7			

ROUTE NUMBER: MD 3BU
INVENTORY DIRECTION: NORTH
ROUTE NAME: NEW CUT RD

STATE SYSTEM	FUNCTIONAL CLASS	MEDIAN TYPE	ACCESS CONTROL	NHS	MILEPOINT	MILEPOINT DESCRIPTION	MARKED LANES	SURFACE WIDTH/TYPE*	AADT
STATE SECONDARY	R URB MINOR ART	NONE (UNDIV)	NONE	NOT NHS	00.000		2	241	11,462
					00.000 CO1344	NEW CUT RD (BACK)			
					00.007	SPEED LIMIT 40 MPH			
		CENTER TLA (UNDIV)			00.010				
					00.065		3	361	
					00.090		2	241	
		NONE (UNDIV)			00.110		4	481	
		CENTER TLA (UNDIV)			00.160				
		NONE (UNDIV)			00.300				
		PAINTED			00.330 MD997E	STEVENSON RD			
		CURBED			00.350				
					00.390				
					00.440 RP 97-8	RAMP 8 FR IS 97 SB TO MD 3BU WB			
					00.440 RP 97-6	RAMP 6 FR MD 3BU EB TO IS 97 SB			

*A,B = UNIMPROVED; C = GRADED & DRAINED; D,E = SOIL, GRAVEL, STONE; F,G = LOW TYPE BITUMINOUS
H,I = HIGH TYPE BITUMINOUS; J = CONCRETE; K = BRICK; L = BLOCK

STATE HIGHWAY ADMINISTRATION OF MARYLAND
HIGHWAY INFORMATION SERVICES DIVISION
DATA SUPPORT GROUP

STATE HIGHWAY LOCATION REFERENCE

COUNTY: ANNE ARUNDEL
DISTRICT: 5
DATE: 12/31/07

ROUTE NUMBER: MD 3BU CONTINUED
INVENTORY DIRECTION: NORTH
ROUTE NAME: NEW CUT RD

STATE SYSTEM	FUNCTIONAL CLASS	MEDIAN TYPE	ACCESS CONTROL	NHS	MILEPOINT	MILEPOINT DESCRIPTION	MARKED LANES	SURFACE WIDTH/TYPE*	AADT
STATE SECONDARY	R	URB MINOR ART	CURBED	NONE	00.480 RP 97- 5	RAMP 5 FR RAMP 8 (FR IS97 SB) TO MD 3BU	4	48I	11,462
					00.520 RP 97- 7	RAMP 7 FR MD 3BU WB TO IS 97 SB			
					00.540				28,661
NAME: CRAIN HWY					00.540 IS 97	NO NAME			
					00.540	STRUC #2065			
					00.540	EXIT #12			
					00.560 RP 97- 1	RAMP 1 FR MD 3BU NB TO VETERANS HWY			
					00.620 RP 97- 3	RAMP 3 FR MD 3BU TO RAMP 2 (TO IS97 NB)			
					00.620 CO5461	VETERANS HWY			
					00.670		6	80I	
					00.670 RP 97- 2	RAMP 2 FR MD 3BU WB TO IS 97 NB			
					00.750		5	60I	
		POSITIVE BARRIER			00.800				
					00.900		6	72I	
		CURBED			00.980				
		POSITIVE BARRIER			01.210				
					01.360		5	60I	
					01.409	SPEED LIMIT 40 MPH			
		CURBED			01.630		6	72I	
					01.630 CO873	MAYO RD			
		POSITIVE BARRIER			01.670		5	60I	21,881
					01.670 CO1371	HOSPITAL DR			
					01.850 MD100	NO NAME			
					01.850	STRUC #2084			
					01.894		4	48I	
		UNPROTECTED			01.904				
					01.930		5	60I	21,731
					01.930 CO858	OAK MANOR DR			
					02.120		4	48I	
		CURBED			02.180				
		CENTER TLA (UNDIV)			02.210				
					02.210	SPEED LIMIT 35 MPH			
		NONE (UNDIV)			02.385				

*A,B = UNIMPROVED; C = GRADED & DRAINED; D,E = SOIL, GRAVEL, STONE; F,G = LOW TYPE BITUMINOUS
H,I = HIGH TYPE BITUMINOUS; J = CONCRETE; K = BRICK; L = BLOCK

STATE HIGHWAY ADMINISTRATION OF MARYLAND
HIGHWAY INFORMATION SERVICES DIVISION
DATA SUPPORT GROUP

STATE HIGHWAY LOCATION REFERENCE

COUNTY: ANNE ARUNDEL
DISTRICT: 5
DATE: 12/31/07

ROUTE NUMBER: MD 3BU CONTINUED
INVENTORY DIRECTION: NORTH
ROUTE NAME: CRAIN HWY

STATE SYSTEM	FUNCTIONAL CLASS	MEDIAN TYPE	ACCESS CONTROL	NHS	MILEPOINT	MILEPOINT DESCRIPTION	MARKED LANES	SURFACE WIDTH/TYPE*	AADT
STATE SECONDARY	R URB MINOR ART	NONE (UNDIV)	NONE	NOT NHS	02.440 CO606	THELMA AVE	4	48I	21,731
					02.440 CO698	AQUAHART RD			
		CENTER TLA (UNDIV)			02.476				
		NONE (UNDIV)			02.530				23,701
					02.530 MD174	QUARTERFIELD RD			
		CENTER TLA (UNDIV)			02.558				
		NONE (UNDIV)			02.743		3	48I	
					02.800		2	32I	20,611
					02.800 CO6560	5TH AVE SE			
					02.800 CO643	5TH AVE SW			
					02.817	SPEED LIMIT 30 MPH			
		CENTER TLA (UNDIV)			02.880				
		NONE (UNDIV)			02.930		2	40I	
					02.972	SPEED LIMIT 30 MPH			
		CENTER TLA (UNDIV)			03.000		2	30I	
		NONE (UNDIV)			03.230				
					03.260		3	36I	
					03.280		4	48I	
					03.292		2	24I	
	URB COLL				03.340				14,291
					03.340 MD648E	BALTO ANNAPOLIS BLVD			
		CENTER TLA (UNDIV)			03.408				
					03.500		2	22I	
		NONE (UNDIV)			03.534				
					03.570		2	40I	
					03.630		2	22I	
					04.200				16,711
					04.200 CO512	8TH AVE NE			
					04.200 CO3616	8TH AVE NW			
					04.480		2	23I	
		CENTER TLA (UNDIV)			04.580		2	20I	
		NONE (UNDIV)			04.670		2	24I	18,070
					04.670 MD270	FURNACE BRANCH RD			
					04.730	STRUC #2064 SAWMILL CREEK			
					04.740		2	30I	

*A,B = UNIMPROVED; C = GRADED & DRAINED; D,E = SOIL, GRAVEL, STONE; F,G = LOW TYPE BITUMINOUS
H,I = HIGH TYPE BITUMINOUS; J = CONCRETE; K = BRICK; L = BLOCK

STATE HIGHWAY LOCATION REFERENCE

COUNTY: ANNE ARUNDEL
DISTRICT: 5
DATE: 12/31/07

ROUTE NUMBER: MD 3BU CONTINUED
INVENTORY DIRECTION: NORTH
ROUTE NAME: CRAIN HWY

STATE SYSTEM	FUNCTIONAL CLASS	MEDIAN TYPE	ACCESS CONTROL	NHS	MILEPOINT	MILEPOINT DESCRIPTION	MARKED LANES	SURFACE WIDTH/TYPE*	AADT
STATE SECONDARY	R URB COLL	NONE (UNDIV)	NONE	NOT NHS	04.820		3	38I	18,070
					04.910		3	36I	
					04.910	CO273 FURNACE BRANCH RD			
					05.050		2	32I	
					05.080	MD 2 GOV RITCHIE HWY			

ROUTE NUMBER: MD 3C
INVENTORY DIRECTION: EAST
ROUTE NAME: BENFIELD BLVD

STATE SYSTEM	FUNCTIONAL CLASS	MEDIAN TYPE	ACCESS CONTROL	NHS	MILEPOINT	MILEPOINT DESCRIPTION	MARKED LANES	SURFACE WIDTH/TYPE*	AADT
STATE SECONDARY	R URB COLL	PAINTED	NONE	NOT NHS	00.140		2	24I	9,661
					00.140	CO1476 BENFIELD BLVD (BACK)			
					00.140	CO5459 NAJOLES RD			
		CENTER TLA (UNDIV)			00.190		3	36I	
		CURBED			00.250		2	24I	
					00.250	RP 97- 6 RAMP 6 FR MD 3C EB TO IS 97 SB			
					00.290	RP 97- 8 RAMP 8 FR IS 97 SB TO MD 3C WB			
					00.320		3	36I	
					00.320	RP 97- 5 RAMP 5 FR IS 97 SB TO MD 3C EB			
					00.377		4	48I	
	URB OPA				00.390				17,861
					00.390	IS 97 NO NAME			
					00.390	STRUC #2141			
					00.390	EXIT #10			
					00.450	RP 97- 3 RAMP 3 FR MD 3C TO RAMP 2 (TO IS 97 NB)			
					00.470	RP 97- 2 RAMP 2 FR MD 3C WB TO IS 97 NB			
					00.580	CO5461 VETERANS HWY			
		PAINTED			00.664				
					00.690	CO1476 BENFIELD BLVD (AHEAD)			

STATE HIGHWAY LOCATION REFERENCE

COUNTY: ANNE ARUNDEL
DISTRICT: 5
DATE: 12/31/07

ROUTE NUMBER: MD 3D
INVENTORY DIRECTION: EAST
ROUTE NAME: BRIGHTVIEW DR

STATE SYSTEM	FUNCTIONAL CLASS	MEDIAN TYPE	ACCESS CONTROL	NHS	MILEPOINT	MILEPOINT DESCRIPTION	MARKED LANES	SURFACE WIDTH/TYPE*	AADT
STATE SECONDARY	R URB LOCAL	NONE (UNDIV)	NONE	NOT NHS	00.000		2	241	3,542
					00.000 CO5458	GROVER RD			
					00.063	SPEED LIMIT 30 MPH			
					00.160 IS 97	NO NAME			
					00.160	STRUC #2140			
					00.243		3	341	
					00.260 CO5461	VETERANS HWY			
					00.260 CO1418	BRIGHTVIEW DR (AHEAD)			

ROUTE NUMBER: MD 4
INVENTORY DIRECTION: NORTH
ROUTE NAME: SOUTHERN MD BLVD

STATE SYSTEM	FUNCTIONAL CLASS	MEDIAN TYPE	ACCESS CONTROL	NHS	MILEPOINT	MILEPOINT DESCRIPTION	MARKED LANES	SURFACE WIDTH/TYPE*	AADT
STATE PRIMARY	R RUR OPA	UNPROTECTED	PARTIAL	NHS	00.000		4	481	45,652
					00.000	CALVERT CO/L			
					00.000	STRUC #4017 LYONS CREEK			
					00.020				
					00.110	SPEED LIMIT 55 MPH			
					00.110 RP 4- 5	RAMP 5 FR MD 4 SB TO MD 260 EB			
		POSITIVE BARRIER			00.380				
					00.580 MD980C	FISHERS STATION RD			
		UNPROTECTED			01.560				
					01.560 MD794	SOUTHERN MD BLVD			
					01.740 RP 4- 6	RAMP 6 FR MD 258 EB TO MD 4 SB			
					01.900				48,892
					01.900 MD258	BAY FRONT RD			
					01.900	STRUC #2078			
					02.090 RP 4- 2	RAMP 2 FR MD 794 WB TO MD 4 NB			
					02.180 RP 4- 5	RAMP 5 FR MD 4 SB TO MD 258 EB			
					03.340 MD980E	PLUMMER LA			
			NONE		03.620				
			PARTIAL		04.100				
					04.100 RP 4- 4	RAMP 4 FR MD 980A NB TO MD 4 EB			
					04.310 MD980A	MD 4 SERVICE RD			

*A,B = UNIMPROVED; C = GRADED & DRAINED; D,E = SOIL, GRAVEL, STONE; F,G = LOW TYPE BITUMINOUS
H,I = HIGH TYPE BITUMINOUS; J = CONCRETE; K = BRICK; L = BLOCK

STATE HIGHWAY ADMINISTRATION OF MARYLAND
HIGHWAY INFORMATION SERVICES DIVISION
DATA SUPPORT GROUP

STATE HIGHWAY LOCATION REFERENCE

COUNTY: ANNE ARUNDEL

DISTRICT: 5

DATE: 12/31/07

ROUTE NUMBER: MD 4 CONTINUED

INVENTORY DIRECTION: NORTH

ROUTE NAME: SOUTHERN MD BLVD

STATE SYSTEM	FUNCTIONAL CLASS	MEDIAN TYPE	ACCESS CONTROL	NHS	MILEPOINT	MILEPOINT DESCRIPTION	MARKED LANES	SURFACE WIDTH/TYPE*	AADT
STATE PRIMARY	R RUR OPA	UNPROTECTED	PARTIAL	NHS	04.310 MD408	MT ZION RD	4	481	48,892
					04.310	STRUC #2220			
					04.560 RP 4-1	RAMP 1 FR MD 408 NB TO MD 4 WB			
					04.620 RP 4-6	RAMP 6 FR MD 4 EB TO MD 980A SB			
					04.770	STRUC #16011 PATUXENT RIVER			
					04.770	STRUC #16095 PATUXENT RIVER			
					04.770	PRINCL GEORGES CO'L			

ROUTE NUMBER: MD 10

INVENTORY DIRECTION: NORTH

ROUTE NAME: ARUNDEL EXPWY

STATE SYSTEM	FUNCTIONAL CLASS	MEDIAN TYPE	ACCESS CONTROL	NHS	MILEPOINT	MILEPOINT DESCRIPTION	MARKED LANES	SURFACE WIDTH/TYPE*	AADT
STATE PRIMARY	R URB FRWY EXPWY	CURBED	FULL	NHS	00.000		2	281	28,301
					00.000 MD 2	GOV RITCHIE HWY			
					00.060		3	401	
		POSITIVE BARRIER			00.090		4	481	
					00.270	STRUC #2176 BR OF LAKE WATERFORD			
					00.560 MD100	NO NAME			
					00.560	STRUC #2175			
					00.810 MD100	NO NAME (AHEAD)			
					00.810	BEG X-REF W/ MD 100			
		UNPROTECTED			01.290				36,941
					01.290 MD100	NO NAME (BACK)			
					01.290	END X-REF W/ MD 100			
					01.480 CO4505	JUMPERS HOLE RD			
					01.480	STRUC #2174			
					01.560 MD100	NO NAME			
					01.560	STRUC #2173			
					01.710				47,621
					01.710 MD177	MOUNTAIN RD			
					01.710	STRUC #2172			
					02.170 RP 10-8	RAMP 8 FR MD 10 SB TO MD 177 WB			
					02.190		5	601	
					02.190 RP 10-2	RAMP 2 FR MD 177 WB TO MD 10 NB			

*A,B = UNIMPROVED; C = GRADED & DRAINED; D,L = SOIL, GRAVEL, STONE; F,G = LOW TYPE BITUMINOUS
H,I = HIGH TYPE BITUMINOUS, J = CONCRETE; K = BRICK; L = BLOCK

STATE HIGHWAY LOCATION REFERENCE

COUNTY: ANNE ARUNDEL
DISTRICT: 5
DATE: 12/31/07

ROUTE NUMBER: MD 10 CONTINUED
INVENTORY DIRECTION: NORTH
ROUTE NAME: ARUNDEL EXPWY

STATE SYSTEM	FUNCTIONAL CLASS	MEDIAN TYPE	ACCESS CONTROL	NHS	MILEPOINT	MILEPOINT DESCRIPTION	MARKED LANES	SURFACE WIDTH/TYPE*	AADT
STATE PRIMARY	R URB FRWY EXPWY	POSITIVE BARRIER	FULL	NHS	02.420		6	72I	47,621
		UNPROTECTED			02.630	CO780 MARLEY STATION RD			
					02.630	STRUC #2171			
					03.160	STRUC #2169 MARLEY CREEK			
					03.320	RP 10-4 RAMP 4 FR MD 10 NB TO MD 648E EB			
					03.380	RP 10-6 RAMP 6 FR MD 648E EB TO MD 10 SB			
					03.440				
					03.570	RP 10-1 RAMP 1 FR MD 10 NB TO MD 648E WB			
					03.600				52,261
					03.600	MD648E BALTO ANNAPOLIS BLVD			
					03.600	STRUC #2116			
					03.600	RP 10-1 RAMP 1 FR MD 10 NB TO MD 648E WB			
					03.630	RP 10-5 RAMP 5 FR MD 10 SB TO MD 648E EB			
					03.880	RP 10-8 RAMP 8 FR MD 10 SB TO MD 648E WB			
					03.900	RP 10-2 RAMP 2 FR MD 648E WB TO MD 10 NB			
					04.400	CO3806 N THOMPSON AVE			
					04.400	STRUC #2115			
					04.670	RP 10-4 RAMP 4 FR MD 10 NB TO MD 270 EB			
					04.820	RP 10-6 RAMP 6 FR MD 270 EB TO MD 10 SB			
					04.860	DRAINAGE 02045X0 2CBC 8' X 294' X 8'			
					04.970	RP 10-3 RAMP 3 FR MD 270 EB TO MD 10 NB			
					05.030				51,851
					05.030	MD270 FURNACE BRANCH RD			
					05.030	STRUC #2122			
					05.340	RP 10-8 RAMP 8 FR MD 10 SB TO MD 270 WB			
					05.340	RP 10-2 RAMP 2 FR MD 270 WB TO MD 10 NB			
					05.390	STRUC #2109 FURNACE CREEK			
					05.660	DOVER RD (ENT TO LANDFILL)			
					05.660	STRUC #2110			
					05.830	RP 10-4 RAMP 4 FR MD 10 NB TO MD 710 EB			
					05.870		5	72I	
					05.870	RP 10-6 RAMP 6 FR MD 710 EB TO MD 10 SB			
					05.970		5	60I	
					06.090	RP 10-3 RAMP 3 FR MD 710 EB TO MD 10 NB			
					06.200				50,411

*A,B = UNIMPROVED; C = GRADED & DRAINED; D,E = SOIL, GRAVEL, STONE; F,G = LOW TYPE BITUMINOUS
H,I = HIGH TYPE BITUMINOUS; J = CONCRETE; K = BRICK; L = BLOCK

STATE HIGHWAY ADMINISTRATION OF MARYLAND
HIGHWAY INFORMATION SERVICES DIVISION
DATA SUPPORT GROUP

STATE HIGHWAY LOCATION REFERENCE

COUNTY: ANNE ARUNDEL

DISTRICT: 5

DATE: 12/31/07

ROUTE NUMBER: MD 10 CONTINUED

INVENTORY DIRECTION: NORTH

ROUTE NAME: ARUNDEL EXPWY

STATE SYSTEM	FUNCTIONAL CLASS	MEDIAN TYPE	ACCESS CONTROL	NHS	MILEPOINT	MILEPOINT DESCRIPTION	MARKED LANES	SURFACE WIDTH/TYPE*	AADT
STATE PRIMARY	R URB FRWY EXPWY	UNPROTECTED	FULL	NHS	06.200 MD710	EAST ORDNANCE RD	5	60I	50,411
					06.200	STRUC #2112			
					06.200 RP 10- 5	RAMP 5 FR MD 10 SB TO MD 710 EB			
					06.256	STRUC #2108 BACK CREEK			
					06.410		4	60I	
					06.410 RP 10- 2	RAMP 2 FR MD 710 WB TO MD 10 NB			
					06.420 RP 10- 8	RAMP 8 FR MD 10 SB TO MD 710 WB			
					06.630		6	72I	
		POSITIVE BARRIER			06.690		3	40I	
					06.690 RP 10- 6	RAMP 6 FR MD 695 EB TO MD 10 SB			
					06.900 RP 10- 4	RAMP 4 FR MD 10 NB TO MD 695 EB			
					07.170 RP 10- 1	RAMP 1 FR MD 10 NB TO MD 695 WB			
					07.170 MD695	BALTO BELTWAY			
					07.170	STRUC #AAZ010 & #AAZ009			
					07.170	EXIT #7			
					07.170 RP 10- 7	RAMP 7 FR MD 695 WB TO MD 10 SB			

ROUTE NUMBER: MD 32

INVENTORY DIRECTION: NORTH

ROUTE NAME: NO NAME

STATE SYSTEM	FUNCTIONAL CLASS	MEDIAN TYPE	ACCESS CONTROL	NHS	MILEPOINT	MILEPOINT DESCRIPTION	MARKED LANES	SURFACE WIDTH/TYPE*	AADT
STATE PRIMARY	R URB FRWY EXPWY	POSITIVE BARRIER	FULL	NHS	00.000		3	48I	40,300
					00.000 IS 97	NO NAME (BACK)			
					00.000	EXIT #7			
					00.070		4	48I	
					00.260 RP 3- 4	RAMP 4 FR MD 3 NB TO MD 32 EB			
					00.360	SPEED LIMIT 55 MPH			
					00.420 IS 97	NO NAME			
					00.420	STRUC #2147			
					00.660 RP 3- 1	RAMP 1 FR MD 3 NB TO MD 32 WB			
					00.660 RP 3- 3	RAMP 3 FR MD 32 EB TO MD 3 NB			
					00.680 MD 3	ROBERT CRAIN HWY			
					00.680	STRUC #2097			
					00.680	STRUC #2144 (SB/L OUT OF SIGHT)			

*A,B = UNIMPROVED; C = GRADED & DRAINED; D,E = SOIL, GRAVEL, STONE; F,G = LOW TYPE BITUMINOUS
H,I = HIGH TYPE BITUMINOUS; J = CONCRETE; K = BRICK; L = BLOCK

STATE HIGHWAY ADMINISTRATION OF MARYLAND
HIGHWAY INFORMATION SERVICES DIVISION
DATA SUPPORT GROUP

STATE HIGHWAY LOCATION REFERENCE

COUNTY: ANNE ARUNDEL
DISTRICT: 5
DATE: 12/31/07

ROUTE NUMBER: MD 32 CONTINUED
INVENTORY DIRECTION: NORTH
ROUTE NAME: NO NAME

STATE SYSTEM	FUNCTIONAL CLASS	MEDIAN TYPE	ACCESS CONTROL	NHS	MILEPOINT	MILEPOINT DESCRIPTION	MARKED LANES	SURFACE WIDTH/TYPE*	AADT
STATE PRIMARY	R URB FRWY EXPWY	POSITIVE BARRIER	FULL	NHS	00.770	MD 3 (SB/L)	4	48I	40,300
					00.770	STRUC #2096			
					00.770	STRUC #2145 (SB/L OUT OF SIGHT)			
		UNPROTECTED			00.800				
					00.800	RP 3- 7 RAMP 7 FR MD 32 WB TO MD 3 SB			
					01.080	RP 3- 6 RAMP 6 FR MD 32 EB TO MD 3 SB			
					01.170	RP 3- 8 RAMP 8 FR MD 3 SB TO MD 32 WB			
					01.890	CO1332 GAMBRILLS RD			
					01.890	STRUC #2202			
					02.350	MD 32AA SAPPINGTON STATION RD			
					02.440	RP 32- 4 RAMP 4 FR BURNS CROSSING RD TO MD 32 EB			
					02.640	RP 32- 8 RAMP 8 FR MD 32AA TO MD 32 WB			
					02.680	RP 32- 6 RAMP 6 FR MD 32 EB TO BURNS CROSSING RD			
		POSITIVE BARRIER			02.830				43,990
					02.830	MD 32AA SAPPINGTON STATION RD			
					02.830	STRUC #2203			
					03.810	STRUC #2151 BACON RIDGE BRANCH			
					04.140	RP 32- 2 RAMP 2 FR MD 32 WB TO MD 170 NB			
					04.170	STRUC #2204 PICTURE FRAME BRANCH			
					04.320	RP 32- 4 RAMP 4 FR MD 170 NB TO MD 32 EB			
					04.540				45,020
					04.540	MD170 TELEGRAPH RD			
					04.540	STRUC #2205			
					04.860	RP 32- 8 RAMP 8 FR MD 170 SB TO MD 32 WB			
					04.890	RP 32- 6 RAMP 6 FR MD 32 EB TO MD 170 SB			
					04.950	STRUC #2206 AMTRAK R/R			
					05.290	STRUC #0220704 TOWN CENTER BLVD			
					05.710	RP 32- 2 RAMP 2 FR MD 32 WB TO MD 175 NB			
					06.050	RP 32- 1 RAMP 1 FR MD 175 NB TO MD 32 WB			
					06.080				51,740
					06.080	MD175 ANNAPOLIS RD			
					06.080	STRUC #2209			
					06.110	RP 32- 5 RAMP 5 FR MD 175 SB TO MD 32 EB			
					06.390	RP 32- 8 RAMP 8 FR MD 175 SB TO MD 32 WB			

NAME: SAVAGE RD

*A,B = UNIMPROVED; C = GRADED & DRAINED; D,E = SOIL, GRAVEL, STONE; F,G = LOW TYPE BITUMINOUS
H,I = HIGH TYPE BITUMINOUS; J = CONCRETE; K = BRICK; L = BLOCK

STATE HIGHWAY ADMINISTRATION OF MARYLAND
HIGHWAY INFORMATION SERVICES DIVISION
DATA SUPPORT GROUP

STATE HIGHWAY LOCATION REFERENCE

COUNTY: ANNE ARUNDEL
DISTRICT: 5
DATE: 12/31/07

ROUTE NUMBER: MD 32 CONTINUED
INVENTORY DIRECTION: NORTH
ROUTE NAME: SAVAGE RD

STATE SYSTEM	FUNCTIONAL CLASS	MEDIAN TYPE	ACCESS CONTROL	NHS	MILEPOINT	MILEPOINT DESCRIPTION	MARKED LANES	SURFACE WIDTH/TYPE*	AADT
STATE PRIMARY	R URB FRWY EXPWY	POSITIVE BARRIER	FULL	NHS	06.420 RP 32- 6	RAMP 6 FR MD 32 EB TO MD 175 SB	4	481	51,740
					06.440	STRUC #2212 PEPPER RD			
					07.350	STRUC #0221300 ROGUE HARBOR BRANCH			
		UNPROTECTED			08.117				
		POSITIVE BARRIER			08.167				
					08.167 RP 32- 4	RAMP 4 FR MD 32 NB TO MD 198 EB			
					08.167 RP 32- 6	RAMP 6 FR MD 198 EB TO MD 32 SB			
	URB OPA		PARTIAL		08.390				43,430
NAME: MAPES RD					08.390	STRUC #2214			
					08.390 MD198	LAUREL FT MEADE RD			
					08.478				
					08.478 RP 32- 8	RAMP 8 FR MD 32 SB TO MD 198 WB			
					08.600 RP 32- 2	RAMP 2 FR MD 198 WB TO MD 32 NB			
					09.052 RP 32- 4	RAMP 4 FR MD 32 NB TO SAMFORD RD EB			
					09.100	SPEED LIMIT 45 MPH			
					09.210	END STATE MAINTENANCE			
					09.210	BEGIN US GOVT MAINTENANCE			
					09.210 GV714	MAPES RD			
					09.210 GV 69	SAMFORD RD			
NAME: SAVAGE RD					09.210	BEG X-REF W/ GV 714			
					10.070	END US GOVT MAINTENANCE			
					10.070	BEGIN STATE MAINTENANCE			
					10.070 GV714	SAVAGE RD			
					10.070	END X-REF W/ GV 714			
					10.110 RP 32- 7	RAMP 7 FR CANINE RD WB TO MD 32 SB			
	URB FRWY EXPWY				10.180				
					10.180 RP 32- 2	RAMP 2 FR CANINE RD WB TO MD 32 NB			
					10.210				
					10.290 RP295- 2	RAMP 2 FR MD 32 WB TO MD 295 NB			
					10.310 RP 32- 5	RAMP 5 FR MD 32 SB TO RAMP 4 (FR MD295)			
					10.330 RP295- 3	RAMP 3 FR MD 32 EB TO MD 295 NB			
					10.390 RP295- 1	RAMP 1 FR MD 295 NB TO MD 32 WB			
		CURBED			10.410				67,940
					10.410 MD295	BALTIMORE WASHINGTON PKWY			

*A,B = UNIMPROVED; C = GRADED & DRAINED; D,E = SOIL, GRAVEL, STONE; F,G = LOW TYPE BITUMINOUS
H,I = HIGH TYPE BITUMINOUS; J = CONCRETE; K = BRICK; L = BLOCK

STATE HIGHWAY LOCATION REFERENCE

COUNTY: ANNE ARUNDEL
DISTRICT: 5
DATE: 12/31/07

ROUTE NUMBER: MD 32 CONTINUED
INVENTORY DIRECTION: NORTH
ROUTE NAME: SAVAGE RD

STATE SYSTEM	FUNCTIONAL CLASS	MEDIAN TYPE	ACCESS CONTROL	NHS	MILEPOINT	MILEPOINT DESCRIPTION	MARKED LANES	SURFACE WIDTH/TYPE*	AADT
STATE PRIMARY	R URB FRWY EXPWY	CURBED	PARTIAL	NHS	10.410	STRUC #2215	4	481	67,940
		POSITIVE BARRIER			10.450 RP295- 5	RAMP 5 FR MD 295 SB TO MD 32 EB			
					10.500				
					10.500 RP295- 7	RAMP 7 FR MD 32 WB TO MD 295 SB			
					10.693 RP295- 8	RAMP 8 FR MD 295 SB TO MD 32 WB			
					10.720		5	601	
		UNPROTECTED			10.720 RP295- 6	RAMP 6 FR MD 32 EB TO MD 295 SB			
					10.830				
		POSITIVE BARRIER			10.880	STRUC #2102 DORSEY RUN			
					11.030				
		UNPROTECTED			11.030 RP 32- 2	RAMP 2 FR MD 32 WB TO GUILFORD RD			
					11.190				
					11.190 RP 32- 4	RAMP 4 FR GUILFORD RD TO MD 32 EB			
					11.460	STRUC #13115			
					11.460	HOWARD COL			

ROUTE NUMBER: MD 32AA
INVENTORY DIRECTION: NORTH
ROUTE NAME: SAPPINGTON STATION RD

STATE SYSTEM	FUNCTIONAL CLASS	MEDIAN TYPE	ACCESS CONTROL	NHS	MILEPOINT	MILEPOINT DESCRIPTION	MARKED LANES	SURFACE WIDTH/TYPE*	AADT
STATE SECONDARY	R URB LOCAL	NONE (UNDIV)	PARTIAL	NOT NHS	00.000		1	141	6,740
		POSITIVE BARRIER			00.000 MD 32	NO NAME			
					00.240		2	241	
		PAINTED			00.240 RP 32- 8	RAMP 8 FR MD 32AA TO MD 32 WB			
		NONE (UNDIV)			00.345				
					00.390				
	URB COLL				00.440				11,462
		CENTER TLA (UNDIV)			00.440 CO1176	BURNS CROSSING RD			
					00.490				
					00.490 CO6108	SAPPINGTON DR			
					00.590 MD 32	NO NAME			
					00.590	STRUC #2203			
		NONE (UNDIV)			00.610				
		PAINTED			00.650				

*A,B = UNIMPROVED; C = GRADED & DRAINED; D,E = SOIL, GRAVEL, STONE; F,G = LOW TYPE BITUMINOUS
H,I = HIGH TYPE BITUMINOUS; J = CONCRETE; K = BRICK; L = BLOCK

STATE HIGHWAY ADMINISTRATION OF MARYLAND
HIGHWAY INFORMATION SERVICES DIVISION
DATA SUPPORT GROUP

STATE HIGHWAY LOCATION REFERENCE

COUNTY: ANNE ARUNDEL
DISTRICT: 5
DATE: 12/31/07

ROUTE NUMBER: MD 32AA CONTINUED
INVENTORY DIRECTION: NORTH
ROUTE NAME: SAPPINGTON STATION RD

STATE SYSTEM	FUNCTIONAL CLASS	MEDIAN TYPE	ACCESS CONTROL	NHIS	MILEPOINT	MILEPOINT DESCRIPTION	MARKED LANES	SURFACE WIDTH/TYPE*	AADT
STATE SECONDARY	R URB COLL	NONE (UNDIV)	PARTIAL	NOT NHIS	00.700		3	33I	11,462
					00.775		2	30I	
					00.810		3	30I	
					00.830		3	36I	
		PAINTED			00.860				
		CURBED			00.890				
					01.000 MD175	ANNAPOLIS RD			
					01.000 CO4645	ODENTON RD (AHEAD)			
					01.000 CO1097	HIGGINS DR			
					01.000	ROUNDAABOUT			

ROUTE NUMBER: MD 32A11
INVENTORY DIRECTION: EAST
ROUTE NAME: LODIGIANI AVE

STATE SYSTEM	FUNCTIONAL CLASS	MEDIAN TYPE	ACCESS CONTROL	NHS	MILEPOINT	MILEPOINT DESCRIPTION	MARKED LANES	SURFACE WIDTH/TYPE*	AADT
STATE SECONDARY	R URB LOCAL	NONE (UNDIV)	NONE	NOT NHS	00.000		2	20I	99
					00.000 CO6110	TOBIN WAY (BACK)			
					00.000 CO1332	GAMBRILLS RD			
					00.040	ROAD END			

ROUTE NUMBER: MD 70
INVENTORY DIRECTION: NORTH
ROUTE NAME: BLADEN ST

STATE SYSTEM	FUNCTIONAL CLASS	MEDIAN TYPE	ACCESS CONTROL	NHS	MILEPOINT	MILEPOINT DESCRIPTION	MARKED LANES	SURFACE WIDTH/TYPE*	AADT
MUNICIPAL	U URB COLL	CURBED	NONE	NOT NHIS	00.000		4	40I	39,960
					00.000 MD450	COLLEGE AVE			
					00.080				
					00.125				
		URB MINOR ART			00.150		4	44I	
NAME: ROWE BLVD					00.150 MU460	CALVERT ST			
					00.170				
					00.240		3	42I	
					00.240 MU2730	ROWE BLVD			

*A,B = UNIMPROVED; C = GRADED & DRAINED; D,E = SOIL, GRAVEL, STONE; F,G = LOW TYPE BITUMINOUS
H,I = HIGH TYPE BITUMINOUS, J = CONCRETE; K = BRICK; L = BLOCK

STATE HIGHWAY ADMINISTRATION OF MARYLAND
HIGHWAY INFORMATION SERVICES DIVISION
DATA SUPPORT GROUP

STATE HIGHWAY LOCATION REFERENCE

COUNTY: ANNE ARUNDEL
DISTRICT: 5
DATE: 12/31/07

ROUTE NUMBER: MD 70 CONTINUED
INVENTORY DIRECTION: NORTH
ROUTE NAME: ROWE BLVD

STATE SYSTEM	FUNCTIONAL CLASS	MEDIAN TYPE	ACCESS CONTROL	NIIS	MILEPOINT	MILEPOINT DESCRIPTION	MARKED LANES	SURFACE WIDTH/TYPE*	AADT
MUNICIPAL	U	URB MINOR ART	NONE	NOT NHS	00.250	SPEED LIMIT 40 MPH	3	42I	39,960
STATE SECONDARY			PARTIAL		00.270		3	36I	
					00.270	END MUNICIPAL MAINTENANCE			
					00.270	BEGIN STATE MAINTENANCE			
					00.370	STRUC #2043 COLLEGE CREEK			
					00.460		4	48I	
					00.790 MD435	TAYLOR AVE			
					00.970 MU1100	FARRAGUT RD			
					00.970 MU2090	MELVIN AVE			
					01.040	SPEED LIMIT 45 MPH			
					01.110		4	52I	
					01.240	STRUC #2042 WEEMS CREEK			
					01.240	OUT CORP LMTS ANNAPOLIS			
					01.290 CO2789	KIRKLEY RD			
					01.310		4	48I	
					01.340		3	36I	
					01.370 RP595- 6	RAMP 6 FR RAMP 3 (FR IS595 EB) TO MD 70			
					01.420 RP595- 4	RAMP 4 FR MD 70 NB TO US 50/IS 595 EB			
					01.510 RP595- 5	RAMP 5 FR MD 70 TO RAMP 4 (TO IS595 EB)			
					01.590		4	48I	
					01.590 RP595- 3	RAMP 3 FR IS 595 EB TO MD 70 NB			
					01.610				23,821
					01.610 IS595	JOHN HANSON HWY			
					01.610	STRUC #2036			
					01.610	EXIT #24			
					01.641		4	36I	
					01.700 RP595- 7	RAMP 7 FR IS 595 WB TO MD 70 SB			
					01.720		4	48I	
					01.720 RP595- 2	RAMP 2 FR IS 595 WB TO MD 70 NB			
					01.750 RP595- 1	RAMP 1 FR MD 70 NB TO IS 595 WB			
					01.800	SPEED LIMIT 35 MPH			
					01.880 RP595- 8	RAMP 8 FR MD 70 TO RAMP 1 (TO IS595 WB)			
					02.040 MD 70B	TIDEWATER COLONY DR			

NAME: BESTGATE RD

*A,B = UNIMPROVED; C = GRADED & DRAINED; D,E = SOIL, GRAVEL, STONE; F,G = LOW TYPE BITUMINOUS
H,I = HIGH TYPE BITUMINOUS; J = CONCRETE; K = BRICK; L = BLOCK

STATE HIGHWAY ADMINISTRATION OF MARYLAND
HIGHWAY INFORMATION SERVICES DIVISION
DATA SUPPORT GROUP

STATE HIGHWAY LOCATION REFERENCE

COUNTY: ANNE ARUNDEL
DISTRICT: 5
DATE: 12/31/07

ROUTE NUMBER: MD 70 CONTINUED
INVENTORY DIRECTION: NORTH
ROUTE NAME: BESTGATE RD

STATE SYSTEM	FUNCTIONAL CLASS	MEDIAN TYPE	ACCESS CONTROL	NHS	MILEPOINT	MILEPOINT DESCRIPTION	MARKED LANES	SURFACE WIDTH/TYPE*	AADT
STATE SECONDARY	R URB MINOR ART	CURBED NONE (UNDIV)	PARTIAL	NOT NHS	02.040 MD 70C	N BESTGATE RD	4	481	23,821
		CENTER TLA (UNDIV)			02.180 02.180 MD 70A 02.220	N LAWRENCE AVE			
					02.310 CO2774	BESTGATE RD (AHEAD)			

ROUTE NUMBER: MD 70A
INVENTORY DIRECTION: NORTH
ROUTE NAME: N LAWRENCE AVE

STATE SYSTEM	FUNCTIONAL CLASS	MEDIAN TYPE	ACCESS CONTROL	NHS	MILEPOINT	MILEPOINT DESCRIPTION	MARKED LANES	SURFACE WIDTH/TYPE*	AADT
STATE SECONDARY	R URB LOCAL	NONE (UNDIV)	NONE	NOT NHS	00.000		2	311	99
					00.000 MD 70	BESTGATE RD			
					00.150 OP879	N LAWRENCE AVE (AHEAD)			

ROUTE NUMBER: MD 70B
INVENTORY DIRECTION: SOUTH
ROUTE NAME: TIDEWATER COLONY DR

STATE SYSTEM	FUNCTIONAL CLASS	MEDIAN TYPE	ACCESS CONTROL	NHS	MILEPOINT	MILEPOINT DESCRIPTION	MARKED LANES	SURFACE WIDTH/TYPE*	AADT
STATE SECONDARY	R URB LOCAL	NONE (UNDIV)	NONE	NOT NHS	00.000		2	261	99
					00.000 MD 70	BESTGATE RD			
					00.000 MD 70C	N BESTGATE RD (BACK)			
					00.016	SPEED LIMIT 25 MPH			
					00.021		2	361	
					00.090 CO2796	TIDEWATER COLONY DR (AHEAD)			

ROUTE NUMBER: MD 70C
INVENTORY DIRECTION: EAST
ROUTE NAME: N BESTGATE RD

STATE SYSTEM	FUNCTIONAL CLASS	MEDIAN TYPE	ACCESS CONTROL	NHS	MILEPOINT	MILEPOINT DESCRIPTION	MARKED LANES	SURFACE WIDTH/TYPE*	AADT
STATE SECONDARY	R URB COLL	NONE (UNDIV)	NONE	NOT NHS	00.000		2	241	9,550
					00.000 MD 70B	TIDEWATER COLONY DR (BACK)			
					00.000 MD 70	BESTGATE RD			

*A,B = UNIMPROVED; C = GRADED & DRAINED; D,E = SOIL, GRAVEL, STONE; F,G = LOW TYPE BITUMINOUS
H,I = HIGH TYPE BITUMINOUS; J = CONCRETE; K = BRICK; L = BLOCK

STATE HIGHWAY ADMINISTRATION OF MARYLAND
HIGHWAY INFORMATION SERVICES DIVISION
DATA SUPPORT GROUP

STATE HIGHWAY LOCATION REFERENCE

COUNTY: ANNE ARUNDEL
DISTRICT: 5
DATE: 12/31/07

ROUTE NUMBER: MD 70C CONTINUED
INVENTORY DIRECTION: EAST
ROUTE NAME: N BESTGATE RD

STATE SYSTEM	FUNCTIONAL CLASS	MEDIAN TYPE	ACCESS CONTROL	NHS	MILEPOINT	MILEPOINT DESCRIPTION	MARKED LANES	SURFACE WIDTH/TYPE*	AADT
STATE SECONDARY	R URB COLL	NONE (UNDIV)	NONE	NOT NHS	00.024		2	34I	9,550
		CENTER TLA (UNDIV)			00.031	SPEED LIMIT 30 MPH			
					00.034		2	24I	
					00.080	CO5463 N BESTGATE RD (AHEAD)			

ROUTE NUMBER: MD 100
INVENTORY DIRECTION: EAST
ROUTE NAME: NO NAME

STATE SYSTEM	FUNCTIONAL CLASS	MEDIAN TYPE	ACCESS CONTROL	NHS	MILEPOINT	MILEPOINT DESCRIPTION	MARKED LANES	SURFACE WIDTH/TYPE*	AADT
STATE PRIMARY	R URB FRWY EXPWY	POSITIVE BARRIER	FULL	NHS	00.000		4	48I	85,980
					00.000	HOWARD CO/L			
					00.000	STRUC #2178 DEEP RUN			
					00.050				
					00.050	RP100-3 RAMP 3 FR MD 100 EB TO MD 100M NB			
					00.050	RP100-1 RAMP 1 FR MD 100M NB TO MD 100 WB			
					00.180	MD100M COCA COLA DR			
					00.180	STRUC #2179			
					00.180	EXIT #8			
		UNPROTECTED			00.243				
					00.360	RP100-2 RAMP 2 FR MD 100 WB TO MD 100M NB			
					00.430	RP100-5 RAMP 5 FR MD 100M SB TO MD 100 EB			
		POSITIVE BARRIER			00.630				
					00.630	RP295-8 RAMP 8 FR MD 295 SB TO MD 100 WB			
					00.680	RP295-9 RAMP 9 FR MD 100 EB TO MD 100 EB			
					00.820	RP295-7 RAMP 7 FR MD 100 WB TO MD 295 SB			
					00.880				80,700
					00.880	MD295 BALTIMORE WASHINGTON PKWY			
					00.880	STRUC #2180			
					00.880	EXIT #9			
					00.940	RP295-1 RAMP 1 FR MD 295 NB TO MD 100 WB			
					01.110	RP295-2 RAMP 2 FR MD 100 WB TO MD 295 NB			
					01.140	MD100N WRIGHT RD			
					01.140	STRUC #2181			
		UNPROTECTED			01.270				

*A,B = UNIMPROVED; C = GRADED & DRAINED; D,E = SOIL, GRAVEL, STONE; F,G = LOW TYPE BITUMINOUS
H,I = HIGH TYPE BITUMINOUS; J = CONCRETE; K = BRICK; L = BLOCK

STATE HIGHWAY ADMINISTRATION OF MARYLAND
HIGHWAY INFORMATION SERVICES DIVISION
DATA SUPPORT GROUP

STATE HIGHWAY LOCATION REFERENCE

COUNTY: ANNE ARUNDEL

DISTRICT: 5

DATE: 12/31/07

ROUTE NUMBER: MD 100 CONTINUED

INVENTORY DIRECTION: EAST

ROUTE NAME: NO NAME

STATE SYSTEM	FUNCTIONAL CLASS	MEDIAN TYPE	ACCESS CONTROL	NHS	MILEPOINT	MILEPOINT DESCRIPTION	MARKED LANES	SURFACE WIDTH/TYPE*	AADT
STATE PRIMARY	R URB FRWY EXPWY	UNPROTECTED	FULL	NHS	01.300	SPEED LIMIT 55 MPH	4	481	80,700
					01.330	STRUC #0218200 PINEY RUN			
					01.400 RP295- 9	RAMP 9 FR MD 100 EB TO MD 100 EB			
					01.630 RP100- 1	RAMP 1 FR MD 713 NB TO MD 100 WB			
					01.710 RP100- 6	RAMP 6 FR MD 100 EB TO MD 713 SB			
					01.920				76,600
					01.920 MD713	ARUNDEL MILLS BLVD			
					01.920	STRUC #2183			
					01.920	EXIT #10			
					01.960 RP100- 3	RAMP 3 FR MD 100 EB TO MD 713 NB			
					02.190 RP100- 7	RAMP 7 FR MD 100 WB TO MD 713 SB			
					02.240 RP100- 5	RAMP 5 FR MD 713 SB TO MD 100 EB			
					02.830 MD100P	HARMANS RD			
					02.830	STRUC #2185			
					03.080	STRUC #2186 STONY RUN			
					03.370	STRUC #2187 AMTRAK R/R			
					03.640 RP100- 3	RAMP 3 FR MD 100 EB TO MD 170 NB			
					03.640 RP100- 1	RAMP 1 FR MD 170 NB TO MD 100 WB			
					03.920				70,910
					03.920 MD170	TELEGRAPH RD			
					03.920	STRUC #2189			
					03.920	EXIT #11			
					03.920 RP100- 3	RAMP 3 FR MD 100 EB TO MD 170 NB			
					03.920 RP100- 1	RAMP 1 FR MD 170 NB TO MD 100 WB			
					03.920 RP100- 5	RAMP 5 FR MD 170 SB TO MD 100 EB			
					03.920 RP100- 7	RAMP 7 FR MD 100 WB TO MD 170 SB			
					04.220 RP100- 5	RAMP 5 FR MD 170 SB TO MD 100 EB			
					04.310 RP100- 7	RAMP 7 FR MD 100 WB TO MD 170 SB			
					04.420		5	601	
					04.570 MD100Q	QUEENSTOWN RD			
					04.570	STRUC #2190			
					04.740		6	721	
					05.030 MD100R	WB&A RD			
					05.030	STRUC #2191			
					05.700		5	601	

POSITIVE BARRIER

*A,B = UNIMPROVED; C = GRADED & DRAINED; D,E = SOIL, GRAVEL, STONE; F,G = LOW TYPE BITUMINOUS
H,I = HIGH TYPE BITUMINOUS; J = CONCRETE; K = BRICK; L = BLOCK

STATE HIGHWAY LOCATION REFERENCE

COUNTY: ANNE ARUNDEL
DISTRICT: 5
DATE: 12/31/07

ROUTE NUMBER: MD 100 CONTINUED
INVENTORY DIRECTION: EAST
ROUTE NAME: NO NAME

STATE SYSTEM	FUNCTIONAL CLASS	MEDIAN TYPE	ACCESS CONTROL	NHS	MILEPOINT	MILEPOINT DESCRIPTION	MARKED LANES	SURFACE WIDTH/TYPE*	AADT	
STATE PRIMARY	R	URB FRWY EXPWY	POSITIVE BARRIER	FULL	NHS	05.910	STRUC #0219200 SAWMILL CREEK	5	601	70,910
						05.940		4	481	
			UNPROTECTED			05.950				
						05.950 RP 97- 1	RAMP 1 FR IS 97 NB TO MD 100 WB			
						05.990 RP 97- 6	RAMP 6 FR MD 100 EB TO IS 97 SB			
						06.210 RP 97- 5	RAMP 5 FR IS 97 SB TO MD 100 EB			
			POSITIVE BARRIER			06.210	STRUC #2193			
						06.310				
						06.310 RP 97- 7	RAMP 7 FR MD 100 WB TO IS 97 SB			
						06.430				73,688
						06.430 IS 97	NO NAME			
						06.430	STRUC #2194			
						06.430	EXIT #13			
						06.560		5	601	
						06.560 RP 97- 5	RAMP 5 FR IS 97 SB TO MD 100 EB			
						06.560 RP 97- 1	RAMP 1 FR IS 97 NB TO MD 100 WB			
						06.560	STRUC #2195			
						06.690 RP 97- 2	RAMP 2 FR MD 100 WB TO IS 97 NB			
						06.790 RP 97- 4	RAMP 4 FR RAMP 1 (FR IS97 NB) TO MD 100			
						06.830		4	481	
						07.020 MD174	QUARTERFIELD RD			
						07.020	STRUC #2083			
						07.020	EXIT #14			
			UNPROTECTED			07.030				
						07.170 RP100- 6	RAMP 6 FR MD 174 EB TO MD 100 SB			
						07.170 RP100- 4	RAMP 4 FR MD 100 NB TO MD 174 EB			
						07.560 MD 3BU	CRAIN HWY			
						07.560	STRUC #2084			
						07.930	ATR STATION #0038 (CABINET EB/L)			
						08.230 RP100- 6	RAMP 6 FR MD 100 EB TO OAKWOOD RD SB			
						08.230 RP100- 8	RAMP 8 FR OAKWOOD RD SB TO MD 100 WB			
						08.380				75,370
						08.380 CO694	OAKWOOD RD			

*A,B = UNIMPROVED; C = GRADED & DRAINED; D,E = SOIL, GRAVEL, STONE; F,G = LOW TYPE BITUMINOUS
H,I = HIGH TYPE BITUMINOUS; J = CONCRETE; K = BRICK; L = BLOCK

STATE HIGHWAY LOCATION REFERENCE

COUNTY: ANNE ARUNDEL
DISTRICT: 5
DATE: 12/31/07

ROUTE NUMBER: MD 100 CONTINUED
INVENTORY DIRECTION: EAST
ROUTE NAME: NO NAME

STATE SYSTEM	FUNCTIONAL CLASS	MEDIAN TYPE	ACCESS CONTROL	NHS	MILEPOINT	MILEPOINT DESCRIPTION	MARKED LANES	SURFACE WIDTH/TYPE*	AADT
STATE PRIMARY	R URB FRWY EXPWY	UNPROTECTED	FULL	NHS	08.380	STRUC #2085	4	481	75,370
					08.380	EXIT #15			
					08.530 RP100- 4	RAMP 4 FR OAKWOOD RD NB TO MD 100 EB			
					08.530 RP100- 2	RAMP 2 FR MD 100 WB TO OAKWOOD RD NB			
					08.800	STRUC #2086 MARLEY CREEK			
					09.230 RP100- 8	RAMP 8 FR MD 2 SB TO MD 100 WB			
					09.260	PEDESTRIAN WALKWAY FOR B & A TRAIL			
		POSITIVE BARRIER			09.370		5	601	
					09.400 RP100- 6	RAMP 6 FR MD 100 EB TO MD 2 SB			
					09.510 RP100- 7	RAMP 7 FR MD 100 WB TO MD 2 SB			
					09.570 RP100- 5	RAMP 5 FR MD 2 SB TO MD 100 EB			
					09.590				27,620
					09.590 MD 2	GOV RITCHIE HWY			
					09.590	STRUC #2082			
					09.590	EXIT #16			
					09.670		4	481	
					09.670 RP100- 1	RAMP 1 FR MD 2 NB TO MD 100 WB			
					09.720 RP100- 3	RAMP 3 FR MD 100 EB TO MD 2 NB			
					09.750 RP100- 1	RAMP 1 FR MD 2 NB TO MD 100 WB			
					09.750	STRUC #2080			
					09.910 RP100- 4	RAMP 4 FR RAMP 1 (FR MD 2 NB) TO MD 100			
					10.180 MD 10	ARUNDEL EXPWY			
					10.180	STRUC #2173			
					10.260 CO4505	JUMPERS HOLE RD			
					10.260	STRUC #2103			
STATE SECONDARY					10.450		6	721	
					10.450 MD 10	ARUNDEL EXPWY			
					10.530		8	961	
					10.530	MD 10 (SB/L)			
				NOT NHS	10.920		4	481	
					10.920 MD 10	ARUNDEL EXPWY			
					11.150 MD 10	ARUNDEL EXPWY			
					11.150	STRUC #2175			

*A,B = UNIMPROVED; C = GRADED & DRAINED; D,E = SOIL, GRAVEL, STONE; F,G = LOW TYPE BITUMINOUS
H,I = HIGH TYPE BITUMINOUS; J = CONCRETE; K = BRICK; L = BLOCK

STATE HIGHWAY ADMINISTRATION OF MARYLAND
HIGHWAY INFORMATION SERVICES DIVISION
DATA SUPPORT GROUP

STATE HIGHWAY LOCATION REFERENCE

COUNTY: ANNE ARUNDEL
DISTRICT: 5
DATE: 12/31/07

ROUTE NUMBER: MD 100 CONTINUED
INVENTORY DIRECTION: EAST
ROUTE NAME: NO NAME

STATE SYSTEM	FUNCTIONAL CLASS	MEDIAN TYPE	ACCESS CONTROL	NHS	MILEPOINT	MILEPOINT DESCRIPTION	MARKED LANES	SURFACE WIDTH/TYPE*	AADT
STATE SECONDARY	R URB FRWY EXPWY	POSITIVE BARRIER	FULL	NOT NHS	11.900 MD648H	WATERFORD RD	4	481	27,620
					11.900	STRUC #2104			
					11.900	STRUC #2105			
		UNPROTECTED			11.970				
					12.370 RP100- 6	RAMP 6 FR MD 100 EB TO CATHERINE AVE SB			
					12.390 RP100- 8	RAMP 8 FR CATHERINE AVE SB TO MD 100 WB			
					12.610 CO1607	CATHERINE AVE			
					12.610	STRUC #2106			
					12.610	EXIT #19			
					13.240 RP100- 8	RAMP 8 FR EDWIN RAYNOR BLVD TO MD 100 WB			
					13.440 RP100- 3	RAMP 3 FR MD 100 EB TO EDWIN RAYNOR BLVD			
					13.450 CO2043	EDWIN RAYNOR BLVD			
					13.450	STRUC #2098			
					13.450	EXIT #20			
			PARTIAL		13.990				
					13.990 MD607	MAGOTHY BRIDGE RD			
					14.570		3	481	
					14.610		3	421	
					14.640		3	361	
					14.870 MD177	MOUNTAIN RD			

ROUTE NUMBER: MD 100M
INVENTORY DIRECTION: NORTH
ROUTE NAME: COCA COLA DR

STATE SYSTEM	FUNCTIONAL CLASS	MEDIAN TYPE	ACCESS CONTROL	NHS	MILEPOINT	MILEPOINT DESCRIPTION	MARKED LANES	SURFACE WIDTH/TYPE*	AADT
STATE SECONDARY	R URB LOCAL	NONE (UNDIV)	NONE	NOT NHS	00.000		4	501	12,918
		PAINTED			00.000 MD103	DORSEY RD			
					00.050		4	481	
					00.070 RP100- 4	RAMP 4 FR MD 100M TO RAMP 5 (TO MD 100)			
					00.070 RP100- 6	RAMP 6 FR RAMP 3(FR MD100 EB) TO MD 100M			
		NONE (UNDIV)			00.090				

*A,B = UNIMPROVED; C = GRADED & DRAINED; D,E = SOIL, GRAVEL, STONE; F,G = LOW TYPE BITUMINOUS
H,I = HIGH TYPE BITUMINOUS; J = CONCRETE; K = BRICK; L = BLOCK

STATE HIGHWAY LOCATION REFERENCE

COUNTY: ANNE ARUNDEL
DISTRICT: 5
DATE: 12/31/07

ROUTE NUMBER: MD 100M CONTINUED
INVENTORY DIRECTION: NORTH
ROUTE NAME: COCA COLA DR

STATE SYSTEM	FUNCTIONAL CLASS	MEDIAN TYPE	ACCESS CONTROL	NHS	MILEPOINT	MILEPOINT DESCRIPTION	MARKED LANES	SURFACE WIDTH/TYPE*	AADT
STATE SECONDARY	R URB LOCAL	NONE (UNDIV)	NONE	NOT NHS	00.090 RP100- 5	RAMP 5 FR MD 100M SB TO MD 100 EB	4	48I	12,918
					00.090 RP100- 3	RAMP 3 FR MD 100 EB TO MD 100M NB			
					00.130				9,784
					00.130 MD100	NO NAME			
					00.130	STRUC #2179			
					00.130	EXIT #8			
		PAINTED			00.170				
					00.170 RP100- 7	RAMP 7 FR RAMP 2(FR MD100 WB) TO MD 100M			
					00.170 RP100- 1	RAMP 1 FR MD 100M NB TO MD 100 WB			
					00.180 RP100- 2	RAMP 2 FR MD 100 WB TO MD 100M NB			
					00.190 RP100- 8	RAMP 8 FR MD 100M TO RAMP 1(TO MD100 WB)			
		NONE (UNDIV)			00.210		4	50I	
					00.340	STRUC #2170 DEEP RUN			
					00.340	HOWARD COL			

ROUTE NUMBER: MD 100N
INVENTORY DIRECTION: SOUTH
ROUTE NAME: WRIGHT RD

STATE SYSTEM	FUNCTIONAL CLASS	MEDIAN TYPE	ACCESS CONTROL	NHS	MILEPOINT	MILEPOINT DESCRIPTION	MARKED LANES	SURFACE WIDTH/TYPE*	AADT
STATE SECONDARY	R URB COLL	NONE (UNDIV)	NONE	NOT NHS	00.000		2	24I	771
					00.000 MD176	DORSEY RD			
					00.050 MD100	NO NAME			
					00.050	STRUC #2181			
					00.050 RP295- 9	RAMP 9 FR MD 100 EB TO MD 100 EB			
					00.050 RP295- 4	RAMP 4 FR MD 295 NB TO RAMP 9 (TO MD100)			
					00.148	SPEED LIMIT 25 MPH			
					00.170 MD1000	OLD SECTION WRIGHT RD			
					00.200 CO941	WRIGHT RD (AHEAD)			

*A,B = UNIMPROVED; C = GRADED & DRAINED; D,E = SOIL, GRAVEL, STONE; F,G = LOW TYPE BITUMINOUS
H,I = HIGH TYPE BITUMINOUS; J = CONCRETE; K = BRICK; L = BLOCK

STATE HIGHWAY LOCATION REFERENCE

COUNTY: ANNE ARUNDEL
DISTRICT: 5
DATE: 12/31/07

ROUTE NUMBER: MD 100O
INVENTORY DIRECTION: NORTH
ROUTE NAME: OLD SECTION WRIGHT RD

STATE SYSTEM	FUNCTIONAL CLASS	MEDIAN TYPE	ACCESS CONTROL	NHS	MILEPOINT	MILEPOINT DESCRIPTION	MARKED LANES	SURFACE WIDTH/TYPE*	AADT
STATE SECONDARY	R URB LOCAL	NONE (UNDIV)	NONE	NOT NHS	00.000		2	20I	99
					00.000 MD100N	WRIGHT RD			
					00.020		2	18I	
					00.040 CO5557	OLD SECTION WRIGHT RD (AHEAD)			

ROUTE NUMBER: MD 100P
INVENTORY DIRECTION: NORTH
ROUTE NAME: HARMANS RD

STATE SYSTEM	FUNCTIONAL CLASS	MEDIAN TYPE	ACCESS CONTROL	NHS	MILEPOINT	MILEPOINT DESCRIPTION	MARKED LANES	SURFACE WIDTH/TYPE*	AADT
STATE SECONDARY	R URB COLL	NONE (UNDIV)	NONE	NOT NHS	00.990		2	22I	6,012
					00.990 CO928	HARMANS RD (BACK)			
					01.100 MD100	NO NAME			
					01.100	STRUC #2185			
					01.250 CO928	HARMANS RD (AHEAD)			

ROUTE NUMBER: MD 100Q
INVENTORY DIRECTION: EAST
ROUTE NAME: QUEENSTOWN RD

STATE SYSTEM	FUNCTIONAL CLASS	MEDIAN TYPE	ACCESS CONTROL	NHS	MILEPOINT	MILEPOINT DESCRIPTION	MARKED LANES	SURFACE WIDTH/TYPE*	AADT
STATE SECONDARY	R URB LOCAL	NONE (UNDIV)	NONE	NOT NHS	00.290		2	24I	1,462
					00.290 CO908	QUEENSTOWN RD (BACK)			
					00.400 MD100	NO NAME			
					00.400	STRUC #2190			
					00.493	SPEED LIMIT 35 MPH			
					00.550 CO908	QUEENSTOWN RD (AHEAD)			

ROUTE NUMBER: MD 100R
INVENTORY DIRECTION: SOUTH
ROUTE NAME: WB&A RD

STATE SYSTEM	FUNCTIONAL CLASS	MEDIAN TYPE	ACCESS CONTROL	NHS	MILEPOINT	MILEPOINT DESCRIPTION	MARKED LANES	SURFACE WIDTH/TYPE*	AADT
STATE SECONDARY	R URB COLL	NONE (UNDIV)	NONE	NOT NHS	00.400		2	24I	4,132
					00.400 CO910	WB&A RD (BACK)			

*A,B = UNIMPROVED; C = GRADED & DRAINED; D,E = SOIL, GRAVEL, STONE; E,G = LOW TYPE BITUMINOUS
H,I = HIGH TYPE BITUMINOUS; J = CONCRETE; K = BRICK; L = BLOCK

STATE HIGHWAY LOCATION REFERENCE

COUNTY: ANNE ARUNDEL
DISTRICT: 5
DATE: 12/31/07

ROUTE NUMBER: MD 100R CONTINUED

INVENTORY DIRECTION: SOUTH

ROUTE NAME: WB&A RD

STATE SYSTEM	FUNCTIONAL CLASS	MEDIAN TYPE	ACCESS CONTROL	NHS	MILEPOINT	MILEPOINT DESCRIPTION	MARKED LANES	SURFACE WIDTH/TYPE*	AADT
STATE SECONDARY	R URB COLL	NONE (UNDIV)	NONE	NOT NHS	00.530 MD100	NO NAME	2	24I	4,132
					00.530	STRUC #2191			
					00.670 CO910	WB&A RD (AHEAD)			

ROUTE NUMBER: MD 100S

INVENTORY DIRECTION: EAST

ROUTE NAME: WIEKER RD

STATE SYSTEM	FUNCTIONAL CLASS	MEDIAN TYPE	ACCESS CONTROL	NHS	MILEPOINT	MILEPOINT DESCRIPTION	MARKED LANES	SURFACE WIDTH/TYPE*	AADT
STATE SECONDARY	R URB LOCAL	NONE (UNDIV)	NONE	NOT NHS	00.000		2	22I	99
					00.000 CO918	DENSON DR (BACK)			
					00.000 MD170	TELEGRAPH RD			
					00.054	SPEED LIMIT 25 MPH			
					00.120 MD100T	SANDY FARM RD			
					00.160 CO1158	S WIEKER RD			
					00.160 CO1157	WIEKER RD (AHEAD)			

ROUTE NUMBER: MD 100T

INVENTORY DIRECTION: NORTH

ROUTE NAME: SANDY FARM RD

STATE SYSTEM	FUNCTIONAL CLASS	MEDIAN TYPE	ACCESS CONTROL	NHS	MILEPOINT	MILEPOINT DESCRIPTION	MARKED LANES	SURFACE WIDTH/TYPE*	AADT
STATE SECONDARY	R URB LOCAL	NONE (UNDIV)	NONE	NOT NHS	00.000		2	22I	99
					00.000 MD100S	WIEKER RD			
					00.360		2	14I	
					00.600	ROAD END			

ROUTE NUMBER: MD 100U

INVENTORY DIRECTION: SOUTH

ROUTE NAME: OTIS DR

STATE SYSTEM	FUNCTIONAL CLASS	MEDIAN TYPE	ACCESS CONTROL	NHS	MILEPOINT	MILEPOINT DESCRIPTION	MARKED LANES	SURFACE WIDTH/TYPE*	AADT
STATE SECONDARY	R URB LOCAL	NONE (UNDIV)	NONE	NOT NHS	00.520		2	24I	99
					00.520 CO919	OTIS DR (BACK)			
					00.670	ROAD END			

*A,B = UNIMPROVED; C = GRADED & DRAINED; D,E = SOIL, GRAVEL, STONE; F,G = LOW TYPE BITUMINOUS
III = HIGH TYPE BITUMINOUS; J = CONCRETE; K = BRICK; L = BLOCK

STATE HIGHWAY LOCATION REFERENCE

COUNTY: ANNE ARUNDEL
DISTRICT: 5
DATE: 12/31/07

ROUTE NUMBER: MD 103
INVENTORY DIRECTION: NORTH
ROUTE NAME: PARKWAY DR SOUTH

STATE SYSTEM	FUNCTIONAL CLASS	MEDIAN TYPE	ACCESS CONTROL	NHS	MILEPOINT	MILEPOINT DESCRIPTION	MARKED LANES	SURFACE WIDTH/TYPE*	AADT
STATE SECONDARY	R URB LOCAL	NONE (UNDIV)	NONE	NOT NHS	00.000		2	50I	9,082
					00.000 CO6004	PARKWAY DR SOUTH (BACK)			
					00.240		2	48I	
					00.270	SPEED LIMIT 25 MPH			
					00.290		2	24I	
	URB COLL				00.320				
					00.320 CO940	FAULKNER RD			
					00.360		2	38I	
					00.390		2	26I	
		PAINTED			00.408		2	24I	
					00.420		2	26I	
		NONE (UNDIV)			00.460		2	24I	
NAME: DORSEY RD					00.460 MD100M	COCA COLA DR			
					00.510		2	36I	
		PAINTED			00.520		2	24I	
		NONE (UNDIV)			00.580				
					00.590 CO954	FOREST AVE			
					00.670	STRUC #2049 DEEP RUN			
					00.750		2	30I	
					00.830	R/R #CSX 140 885 B			
					00.830	HOWARD CO/L			

ROUTE NUMBER: MD 162
INVENTORY DIRECTION: NORTH
ROUTE NAME: AVIATION BLVD

STATE SYSTEM	FUNCTIONAL CLASS	MEDIAN TYPE	ACCESS CONTROL	NHS	MILEPOINT	MILEPOINT DESCRIPTION	MARKED LANES	SURFACE WIDTH/TYPE*	AADT
STATE SECONDARY	R URB MINOR ART	CURBED	NONE	NHS	00.000		4	48I	20,591
					00.000 CO605	STEWART AVE (BACK)			
					00.000 MD176	DORSEY RD			
					00.040		5	60I	
					00.140	SPEED LIMIT 50 MPH			
					00.320 MD162A	CROMWELL PARK DR			
					00.425				

19,561

*A,B = UNIMPROVED; C = GRADED & DRAINED; D,E = SOIL, GRAVEL, STONE; F,G = LOW TYPE BITUMINOUS
H,I = HIGH TYPE BITUMINOUS; J = CONCRETE; K = BRICK; L = BLOCK

STATE HIGHWAY ADMINISTRATION OF MARYLAND
HIGHWAY INFORMATION SERVICES DIVISION
DATA SUPPORT GROUP

STATE HIGHWAY LOCATION REFERENCE

COUNTY: ANNE ARUNDEL
DISTRICT: 5
DATE: 12/31/07

ROUTE NUMBER: MD 162 CONTINUED

INVENTORY DIRECTION: NORTH

ROUTE NAME: AVIATION BLVD

STATE SYSTEM	FUNCTIONAL CLASS	MEDIAN TYPE	ACCESS CONTROL	NHS	MILEPOINT	MILEPOINT DESCRIPTION	MARKED LANES	SURFACE WIDTH/TYPE*	AADT
STATE SECONDARY	R URB MINOR ART	CURBED	NONE	NHS	00.425 CO5899	HOLLINS FERRY RD	5	60I	19,561
					00.480	SPEED LIMIT 50 MPH			
					00.583		4	48I	
					01.580 CO554	FERNDALE RD			
					01.830 MD762	ANDOVER RD			
					01.930	SPEED LIMIT 45 MPH			
					02.000	STRUC #2137 BR OF STONY RUN			
					02.310 MD170	CAMP MEADE RD			

ROUTE NUMBER: MD 162A

INVENTORY DIRECTION: NORTH

ROUTE NAME: CROMWELL PARK DR

STATE SYSTEM	FUNCTIONAL CLASS	MEDIAN TYPE	ACCESS CONTROL	NHS	MILEPOINT	MILEPOINT DESCRIPTION	MARKED LANES	SURFACE WIDTH/TYPE*	AADT
STATE SECONDARY	R URB LOCAL	CURBED	NONE	NOT NHS	00.000		5	54I	11,410
					00.000 MD162	AVIATION BLVD			
					00.030		3	36I	
					00.080		4	48I	
					00.140 RP 97- 9	RAMP 9 FR MD 162A TO IS 97 SB			
					00.160 RP 97- 5	RAMP 5 FR MD 162A TO RAMP 9 (TO IS97 SB)			
					00.160 RP 97- 8	RAMP 8 FR IS 97 SB TO MD 162A			
					00.200 RP 97-10	RAMP 10 FR RAMP 8 (FR IS97 SB) TO MD162A			
					00.200 CO6228	CROMWELL PARK DR (AHEAD)			

ROUTE NUMBER: MD 168

INVENTORY DIRECTION: EAST

ROUTE NAME: NURSERY RD

STATE SYSTEM	FUNCTIONAL CLASS	MEDIAN TYPE	ACCESS CONTROL	NHS	MILEPOINT	MILEPOINT DESCRIPTION	MARKED LANES	SURFACE WIDTH/TYPE*	AADT
STATE SECONDARY	R URB MINOR ART	NONE (UNDIV)	NONE	NOT NHS	00.000		2	24I	14,461
					00.000 CO 6	W NURSERY RD (BACK)			
					00.000 CO 17	HAMMONDS FERRY RD			
					00.080	SPEED LIMIT 30 MPH			
		CLNTLR TLA (UNDIV)			00.110				

*A,B = UNIMPROVED; C = GRADED & DRAINED; D,E = SOIL, GRAVEL, STONE; F,G = LOW TYPE BITUMINOUS
H,I = HIGH TYPE BITUMINOUS; J = CONCRETE; K = BRICK; L = BLOCK

STATE HIGHWAY LOCATION REFERENCE

COUNTY: ANNE ARUNDEL
DISTRICT: 5
DATE: 12/31/07

ROUTE NUMBER: MD 168 CONTINUED
INVENTORY DIRECTION: EAST
ROUTE NAME: NURSERY RD

STATE SYSTEM	FUNCTIONAL CLASS	MEDIAN TYPE	ACCESS CONTROL	NIIS	MILEPOINT	MILEPOINT DESCRIPTION	MARKED LANES	SURFACE WIDTH/TYPE*	AADT
STATE SECONDARY	R URB MINOR ART	NONE (UNDIV)	NONE	NOT NIIS	00.210		2	24I	14,46I
					00.210 IS695	BALTO BELTWAY			
					00.210	STRUC #2002			
					00.210	EXIT #8			
		CENTER TLA (UNDIV)			00.260				
					00.260 MD969A	FAIRVIEW AVE			
					00.290		2	32I	
					00.340		2	28I	
		NONE (UNDIV)			00.410		2	24I	
					00.700 MD295	BALTIMORE WASHINGTON PKWY			
					00.700	STRUC #2012			
					00.770 MD969	ELEANOR DR			
					00.910		2	22I	
					01.280 MD648E	BALTO ANNAPOLIS BLVD			
					01.280 CO117	SHENANDOAH AVE (AHEAD)			

ROUTE NUMBER: MD 169
INVENTORY DIRECTION: EAST
ROUTE NAME: W MAPLE RD

STATE SYSTEM	FUNCTIONAL CLASS	MEDIAN TYPE	ACCESS CONTROL	NHS	MILEPOINT	MILEPOINT DESCRIPTION	MARKED LANES	SURFACE WIDTH/TYPE*	AADT
STATE SECONDARY	R URB COLL	NONE (UNDIV)	NONE	NOT NHS	00.000		2	25I	5,622
					00.000 CO 37	MAPLE RD (BACK)			
					00.000 CO 17	HAMMONDS FERRY RD			
					00.041	SPEED LIMIT 30 MPH			
					00.270		2	36I	
					00.270	R R LIGHT RAIL			
					00.292		2	24I	
					00.320				6,712
NAME: E MAPLE RD					00.320 MD170	CAMP MEADE RD			
					00.360		2	22I	
					00.970 MD648E	BALTO ANNAPOLIS BLVD			

*A,B = UNIMPROVED; C = GRADED & DRAINED; D,E = SOIL, GRAVEL, STONE; F,G = LOW TYPE BITUMINOUS
H,I = HIGH TYPE BITUMINOUS; J = CONCRETE; K = BRICK; L = BLOCK

STATE HIGHWAY ADMINISTRATION OF MARYLAND
HIGHWAY INFORMATION SERVICES DIVISION
DATA SUPPORT GROUP

STATE HIGHWAY LOCATION REFERENCE

COUNTY: ANNE ARUNDEL
DISTRICT: 5
DATE: 12/31/07

ROUTE NUMBER: MD 170
INVENTORY DIRECTION: NORTH
ROUTE NAME: TELEGRAPH RD

STATE SYSTEM	FUNCTIONAL CLASS	MEDIAN TYPE	ACCESS CONTROL	NHS	MILEPOINT	MILEPOINT DESCRIPTION	MARKED LANES	SURFACE WIDTH/TYPE*	AADT
STATE SECONDARY	R URB MINOR ART	CURBED	NONE	NHS	00.000		4	48I	14,632
					00.000	CO5496 PINEY ORCHARD PKWY (BACK)			
					00.000	MD175 ANNAPOLIS RD			
					00.020				
					00.110		3	48I	
		PAINTED			00.120		4	48I	
		NONE (UNDIV)			00.160		2	22I	
					00.310		2	24I	
					00.370	SPEED LIMIT 40 MPH			
		PAINTED			00.495		3	36I	
					00.572		4	48I	
		CURBED			00.600				
					00.680	SPEED LIMIT 50 MPH			
					00.860	RP 32- 4 RAMP 4 FR MD 170 NB TO MD 32 EB			
					00.870	RP 32- 6 RAMP 6 FR MD 32 EB TO MD 170 SB			
					00.900		4	52I	
					00.900	RP 32- 5 RAMP 5 FR MD 170 TO RAMP 4 (TO MD 32 EB)			
					00.900	RP 32- 3 RAMP 3 FR RAMP 6 (FR MD 32 EB) TO MD 170			
	URB OPA			NOT NHS	00.960				24,332
					00.960	MD 32 NO NAME			
					00.960	STRUC #2205			
					00.994		3	52I	
					01.010		3	38I	
					01.010	RP 32- 7 RAMP 7 FR RAMP 2 (FR MD 32 WB) TO MD 170			
					01.010	RP 32- 1 RAMP 1 FR MD 170 TO RAMP 8 (TO MD 32 WB)			
					01.030	RP 32- 2 RAMP 2 FR MD 32 WB TO MD 170 NB			
					01.050	RP 32- 8 RAMP 8 FR MD 170 SB TO MD 32 WB			
		PAINTED			01.090		2	24I	
		NONE (UNDIV)			01.100		2	28I	
					01.130		2	24I	
		PAINTED			01.150				
					01.150	CO1129 OLD MILL RD			
		NONE (UNDIV)			01.190				

*A,B = UNIMPROVED; C = GRADED & DRAINED; D,E = SOIL, GRAVEL, STONE; F,G = LOW TYPE BITUMINOUS
H,I = HIGH TYPE BITUMINOUS; J = CONCRETE; K = BRICK; L = BLOCK

STATE HIGHWAY ADMINISTRATION OF MARYLAND
HIGHWAY INFORMATION SERVICES DIVISION
DATA SUPPORT GROUP

STATE HIGHWAY LOCATION REFERENCE

COUNTY: ANNE ARUNDEL
DISTRICT: 5
DATE: 12/31/07

ROUTE NUMBER: MD 170 CONTINUED
INVENTORY DIRECTION: NORTH
ROUTE NAME: TELEGRAPH RD

STATE SYSTEM	FUNCTIONAL CLASS	MEDIAN TYPE	ACCESS CONTROL	NHS	MILEPOINT	MILEPOINT DESCRIPTION	MARKED LANES	SURFACE WIDTH/TYPE*	AADT
STATE SECONDARY	R URB OPA	NONE (UNDIV)	NONE	NOT NHS	01.200	STRUC #204400 SEVERN RUN	2	24I	24,332
		PAINTED			02.150 CO114I	MARYLAND AVE			
		NONE (UNDIV)			03.360				
					03.400		3	36I	
					03.520		2	24I	28,392
					03.520 MD174	DONALDSON AVE			
					03.561		3	36I	
		PAINTED			03.610		2	24I	
		NONE (UNDIV)			03.635				
		PAINTED			03.675				
		UNPROTECTED			03.970				
					04.020		2	36I	
					04.086		3	36I	
					04.120		4	48I	
					04.120 MD100S	WIEKER RD			
					04.183		4	60I	
					04.280		4	48I	
					04.280 RP100- 4	RAMP 4 FR MD 170 TO RAMP 5 (TO MD100 EB)			
					04.320 RP100- 6	RAMP 6 FR RAMP 3 (FR MD100 EB) TO MD 170			
					04.390 RP100- 1	RAMP 1 FR MD 170 NB TO MD 100 WB			
					04.410				23,042
					04.410 MD100	NO NAME			
					04.410	STRUC #2189			
					04.410	EXIT #11			
					04.410 RP100- 5	RAMP 5 FR MD 170 SB TO MD 100 EB			
					04.410 RP100- 3	RAMP 3 FR MD 100 EB TO MD 170 NB			
					04.410 RP100- 7	RAMP 7 FR MD 100 WB TO MD 170 SB			
		POSITIVE BARRIER			04.510				
					04.510 RP100- 2	RAMP 2 FR RAMP 7 (FR MD100 WB) TO MD 170			
					04.520 RP100- 8	RAMP 8 FR MD 170 TO RAMP 1 (TO MD100 WB)			
		UNPROTECTED			04.576				
		PAINTED			04.710				
		NONE (UNDIV)			04.770				

*A,B = UNIMPROVED; C = GRADED & DRAINED; D,E = SOIL, GRAVEL, STONE; F,G = LOW TYPE BITUMINOUS
H,I = HIGH TYPE BITUMINOUS; J = CONCRETE; K = BRICK; L = BLOCK

STATE HIGHWAY ADMINISTRATION OF MARYLAND
HIGHWAY INFORMATION SERVICES DIVISION
DATA SUPPORT GROUP

STATE HIGHWAY LOCATION REFERENCE

COUNTY: ANNE ARUNDEL
DISTRICT: 5
DATE: 12/31/07

ROUTE NUMBER: MD 170 CONTINUED
INVENTORY DIRECTION: NORTH
ROUTE NAME: AVIATION BLVD

STATE SYSTEM	FUNCTIONAL CLASS	MEDIAN TYPE	ACCESS CONTROL	NHS	MILEPOINT	MILEPOINT DESCRIPTION	MARKED LANES	SURFACE WIDTH/TYPE*	AADT
STATE SECONDARY	R URB OPA	NONE (UNDIV)	NONE	NHS	05.180		4	48I	21,262
		PAINTED			05.180 MD176	DORSEY RD			
		NONE (UNDIV)			05.244				
					05.290				
					05.430		4	44I	
					05.430 MD170A	MD 170 SPUR			
		PAINTED			05.854				
		NONE (UNDIV)			06.041				
		PAINTED			06.130				
					06.140	SPEED LIMIT 45 MPH			
		NONE (UNDIV)			06.215				
		PAINTED			06.330				
					06.430 RP170- 4	RAMP 4 FR MD 170 NB TO STONEY RUN RD EB			
		NONE (UNDIV)			06.460				
					06.460 RP170- 5	RAMP 5 FR MD 170 SB TO RAMP 4			
					06.460 RP170- 9	RAMP 9 FR RAMP 3 TO MD 170 SB			
					06.500 RP170- 3	RAMP 3 FR STONEY RUN RD EB TO MD 170 NB			
					06.560				41,562
					06.560 CO573	STONEY RUN RD			
					06.560	STRUC #AA5012			
		PAINTED			06.580				
		NONE (UNDIV)			06.700				
		PAINTED			06.955				
		NONE (UNDIV)			07.010				
					07.050		4	48I	
					07.050 MD995	AMTRAK WAY			
					07.100	PEDESTRIAN WALKWAY			
		PAINTED			07.199				
		NONE (UNDIV)			07.262				
					07.278		4	44I	
					07.350	STRUC #2047 KITTEN BRANCH			
					07.350 RP195- 8	RAMP 8 FR IS 195 SB TO MD 170 WB			
					07.360		4	48I	
					07.360 RP195- 6	RAMP 6 FR MD 170 EB TO IS 195 SB			

*A,B = UNIMPROVED; C = GRADED & DRAINED; D,E = SOIL, GRAVEL, STONE; F,G = LOW TYPE BITUMINOUS
H,I = HIGH TYPE BITUMINOUS; J = CONCRETE; K = BRICK; L = BLOCK

STATE HIGHWAY ADMINISTRATION OF MARYLAND
HIGHWAY INFORMATION SERVICES DIVISION
DATA SUPPORT GROUP

STATE HIGHWAY LOCATION REFERENCE

COUNTY: ANNE ARUNDEL
DISTRICT: 5
DATE: 12/31/07

ROUTE NUMBER: MD 170 CONTINUED
INVENTORY DIRECTION: NORTH
ROUTE NAME: AVIATION BLVD

STATE SYSTEM	FUNCTIONAL CLASS	MEDIAN TYPE	ACCESS CONTROL	NHS	MILEPOINT	MILEPOINT DESCRIPTION	MARKED LANES	SURFACE WIDTH/TYPE*	AADT
STATE SECONDARY	R URB OPA	NONE (UNDIV)	NONE	NHS	07.400 RP195- 7	RAMP 7 FR MD 170 TO RAMP 6 (TO IS195 SB)	4	481	41,562
					07.450 RP195- 5	RAMP 5 FR IS 195 SB TO MD 170 EB			
		PAINTED			07.490				28,392
					07.490 IS195	METROPOLITAN BLVD			
					07.490	STRUC #2025			
					07.490	EXIT #1			
					07.550 RP195- 3	RAMP 3 FR MD 170 EB TO IS 195 NB			
					07.570 RP195- 1	RAMP 1 FR RAMP 4 (FR IS195) TO MD 170 WB			
		NONE (UNDIV)			07.610 RP195- 4	RAMP 4 FR IS 195 NB TO MD 170 EB			
					07.630				
					07.650 RP195- 2	RAMP 2 FR MD 170 WB TO IS 195 NB			
					07.690	SPEED LIMIT 45 MPH			
					07.700	HIKE & BIKE TRAIL			
					07.700	STRUC #2232			
		PAINTED			07.730				
		CURBED			07.770		4	441	
					07.900		4	481	22,052
					07.900 SR 9	ELM RD			
					07.920	R/R LIGHT RAIL			
					08.310		4	521	
					08.520		4	481	
		PAINTED		NOT NHS	08.650		2	481	
NAME: CAMP MEADE RD					08.650 MD162	AVIATION BLVD			
					08.700		3	361	
		NONE (UNDIV)			08.730				
					08.730	R/R LIGHT RAIL			
		CENTER TLA (UNDIV)			08.750		2	241	
					08.786	SPEED LIMIT 40 MPH			
					08.918		2	341	
					08.990		2	361	
		NONE (UNDIV)			09.061		2	241	
					09.090				11,562
					09.090 CO 10	ANDOVER RD			
					09.090 MD762	ANDOVER RD			

*A,B = UNIMPROVED; C = GRADED & DRAINED; D,E = SOIL, GRAVEL, STONE; F,G = LOW TYPE BITUMINOUS
H,I = HIGH TYPE BITUMINOUS; J = CONCRETE; K = BRICK; L = BLOCK

STATE HIGHWAY ADMINISTRATION OF MARYLAND
HIGHWAY INFORMATION SERVICES DIVISION
DATA SUPPORT GROUP

STATE HIGHWAY LOCATION REFERENCE

COUNTY: ANNE ARUNDEL

DISTRICT: 5

DATE: 12/31/07

ROUTE NUMBER: MD 170 CONTINUED

INVENTORY DIRECTION: NORTH

ROUTE NAME: CANIP MEADE RD

STATE SYSTEM	FUNCTIONAL CLASS	MEDIAN TYPE	ACCESS CONTROL	NHS	MILEPOINT	MILEPOINT DESCRIPTION	MARKED LANES	SURFACE WIDTH/TYPE*	AADT
STATE SECONDARY	R URB OPA	PAINTED	NONE	NOT NHS	09.160		2	241	11,562
		NONE (UNDIV)			09.220				
					09.235	SPEED LIMIT 30 MPH			
					09.420	R/R LIGHT RAIL			
					09.670		2	341	
					09.710		2	241	
					09.850				11,162
					09.850 MD169	E MAPLE RD			
		CURBED			09.960		4	481	
					10.070 RP695- 6	RAMP 6 FR IS 695 EB TO MD 170 SB			
					10.210 RP695- 3	RAMP 3 FR IS 695 EB TO MD 170 NB			
	URB MINOR ART				10.260				13,042
					10.260 IS695	BALTO BELTWAY			
					10.260	STRUC #2092			
					10.260	EXIT #6			
					10.330 RP695- 1	RAMP 1 FR MD 170 NB TO IS 695 WB			
					10.420 RP695- 8	RAMP 8 FR MD 170 SB TO IS 695 WB			
		PAINTED			10.450				
					10.450	SPEED LIMIT 40 MPH			
		NONE (UNDIV)			10.470				
					10.560		3	501	
					10.680		2	401	13,542
NAME: BELLE GROVE RD					10.680 MD648E	BALTO ANNAPOLIS BLVD			
		PAINTED			10.750				
		NONE (UNDIV)			10.810		2	241	
					10.924	SPEED LIMIT 30 MPH			
					11.980 IS895B	HARBOR TUNNEL THRUWAY			
					11.980	STRUC #AAY056			
					12.070				7,502
					12.070 CO398	10TH AVE			
					12.590		2	261	
					12.820		2	291	
					12.940		2	381	
					12.980 MD 2	GOV RITCHIE HWY			
					12.980	BALTO CITY LINE			

*A,B = UNIMPROVED; C = GRADED & DRAINED; D,E = SOIL, GRAVEL, STONE; F,G = LOW TYPE BITUMINOUS
H,I = HIGH TYPE BITUMINOUS; J = CONCRETE; K = BRICK; L = BLOCK

STATE HIGHWAY LOCATION REFERENCE

COUNTY: ANNE ARUNDEL
DISTRICT: 5
DATE: 12/31/07

ROUTE NUMBER: MD 170A
INVENTORY DIRECTION: NORTH
ROUTE NAME: MD 170 SPUR

STATE SYSTEM	FUNCTIONAL CLASS	MEDIAN TYPE	ACCESS CONTROL	NHS	MILEPOINT	MILEPOINT DESCRIPTION	MARKED LANES	SURFACE WIDTH/TYPE*	AADT
STATE SECONDARY	R URB LOCAL	NONE (UNDIV)	NONE	NOT NHS	00.000		1	121	0
					00.000 MD176	DORSEY RD			
					00.020		1	151	
					00.290 MD170	AVIATION BLVD			

ROUTE NUMBER: MD 171
INVENTORY DIRECTION: EAST
ROUTE NAME: CHURCH ST

STATE SYSTEM	FUNCTIONAL CLASS	MEDIAN TYPE	ACCESS CONTROL	NHS	MILEPOINT	MILEPOINT DESCRIPTION	MARKED LANES	SURFACE WIDTH/TYPE*	AADT
STATE SECONDARY	R URB MINOR ART	NONE (UNDIV)	NONE	NOT NHS	00.000		2	331	11,521
					00.000 MD 2	GOV RITCHIE HWY			
					00.030		2	431	
					00.040		2	331	
					00.075	SPEED LIMIT 30 MPH			
					00.120		2	281	
					00.560				9,991
					00.560 CO336	BALLMAN AVE			
					00.560 CO337	MATTHEWS AVE			
					00.610		2	241	
					00.930	BALTO CITY LINE			

ROUTE NUMBER: MD 172
INVENTORY DIRECTION: NORTH
ROUTE NAME: ARUNDEL COVE AVE

STATE SYSTEM	FUNCTIONAL CLASS	MEDIAN TYPE	ACCESS CONTROL	NHS	MILEPOINT	MILEPOINT DESCRIPTION	MARKED LANES	SURFACE WIDTH/TYPE*	AADT
STATE SECONDARY	R URB LOCAL	NONE (UNDIV)	NONE	NOT NHS	00.000		2	161	199
					00.000	ROAD END: FENCE			
					00.000	R/R CROSSING			
					00.050	BALTO CITY LINE			

*A,B = UNIMPROVED; C = GRADED & DRAINED; D,E = SOIL, GRAVEL, STONE; F,G = LOW TYPE BITUMINOUS
H,I = HIGH TYPE BITUMINOUS; J = CONCRETE; K = BRICK; L = BLOCK

STATE HIGHWAY LOCATION REFERENCE

COUNTY: ANNE ARUNDEL

DISTRICT: 5

DATE: 12/31/07

ROUTE NUMBER: MD 173
INVENTORY DIRECTION: NORTH
ROUTE NAME: FORT SMALLWOOD RD

STATE SYSTEM	FUNCTIONAL CLASS	MEDIAN TYPE	ACCESS CONTROL	NHS	MILEPOINT	MILEPOINT DESCRIPTION	MARKED LANES	SURFACE WIDTH/TYPE*	AADT
STATE SECONDARY	R URB COLL	NONE (UNDIV)	NONE	NOT NHS	00.000		2	24I	1,09I
					00.000	ROAD END			
					00.000	ENT TO FT SMALLWOOD PARK			
		POSITIVE BARRIER			00.042				
					00.080		2	20I	
					00.100		2	22I	
		NONE (UNDIV)			00.120		2	24I	
					00.210	SPEED LIMIT 35 MPH			
					00.320	SPEED LIMIT 45 MPH			
					01.240	CO1802 COLONY RD			
					01.310	SPEED LIMIT 50 MPH			
	URB MINOR ART				01.320				12,42I
					01.320	CO1809 BAYSIDE BEACH RD			
					02.540	SPEED LIMIT 40 MPH			
		PAINTED			02.960				
		NONE (UNDIV)			02.980				
	URB OPA	PAINTED			03.000				9,48I
					03.000	MD607 HOG NECK RD			
					03.030	SPEED LIMIT 30 MPH			
		NONE (UNDIV)			03.040		2	36I	
					03.062		2	24I	
					03.190		2	22I	
					03.406	SPEED LIMIT 40 MPH			
					03.680	STRUC #2046 ROCK CREEK			
					03.800		2	24I	
		PAINTED			03.820				
					03.860	MD173A OLD SECTION OF MD 173			
		NONE (UNDIV)			03.878				
					03.910		4	48I	
					03.910	CO2043 EDWIN RAYNOR BLVD			
		CENTER TLA (UNDIV)			04.000				
		NONE (UNDIV)			04.100		3	36I	
					04.180	CO1633 DUVALL HWY			
		CENTER TLA (UNDIV)			04.220				
					04.24I		3	24I	

*A,B = UNIMPROVED; C = GRADED & DRAINFD; D,E = SOIL, GRAVEL, STONE; F,G = LOW TYPE BITUMINOUS
H,I = HIGH TYPE BITUMINOUS; J = CONCRETE; K = BRICK; L = BLOCK

STATE HIGHWAY ADMINISTRATION OF MARYLAND
HIGHWAY INFORMATION SERVICES DIVISION
DATA SUPPORT GROUP

STATE HIGHWAY LOCATION REFERENCE

COUNTY: ANNE ARUNDEL
DISTRICT: 5
DATE: 12/31/07

ROUTE NUMBER: MD 173 CONTINUED
INVENTORY DIRECTION: NORTH
ROUTE NAME: FORT SMALLWOOD RD

STATE SYSTEM	FUNCTIONAL CLASS	MEDIAN TYPE	ACCESS CONTROL	NHS	MILEPOINT	MILEPOINT DESCRIPTION	MARKLD LANES	SURFACE WIDTH/TYPE*	AADT
STATE SECONDARY	R URB OPA	CENTER TLA (UNDIV)	NONE	NOT NHS	04.260		2	22I	9,481
		NONE (UNDIV)			04.650		2	24I	
		CENTER TLA (UNDIV)			04.834				
					04.990		2	30I	
					05.090		2	24I	
					05.114		2	30I	
					05.138		2	24I	
		NONE (UNDIV)			05.158				
		PAINTED			05.180				19,301
					05.180	CO1710 BAR HARBOR RD			
					05.180	CO1729 RIVIERA DR			
					05.210	SPEED LIMIT 35 MPH			
		NONE (UNDIV)			05.230				
		CENTER TLA (UNDIV)			05.240				
					05.320		2	22I	
					05.470	CO1734 CARROLL RD			
					05.503	SPEED LIMIT 35 MPH			
					05.620	ATR STATION #0020 (CABINET SB/L)			
		NONE (UNDIV)			05.710		2	24I	
					05.820	STRUC #2045 STONEY CREEK			
					05.900		2	26I	
					05.960		2	32I	
		CENTER TLA (UNDIV)			05.980		3	34I	
					05.980	MD642 GREENLAND BEACH RD			
					06.110		4	44I	
		NONE (UNDIV)			06.240				
		CENTER TLA (UNDIV)			06.290				
					06.290	CO1547 HILLTOP RD			
		NONE (UNDIV)			06.610		4	48I	
					06.670	SPEED LIMIT 50 MPH			
		CURBED			06.680				
					06.700	STRUC #0212500 COX CREEK			
					07.152		4	54I	
					07.166		4	48I	
					07.540		4	54I	

*A,B = UNIMPROVED; C = GRADED & DRAINED; D,E = SOIL, GRAVEL, STONE; F,G = LOW TYPE BITUMINOUS
H,I = HIGH TYPE BITUMINOUS; J = CONCRETE; K = BRICK; L = BLOCK

STATE HIGHWAY ADMINISTRATION OF MARYLAND
HIGHWAY INFORMATION SERVICES DIVISION
DATA SUPPORT GROUP

STATE HIGHWAY LOCATION REFERENCE

COUNTY: ANNE ARUNDEL
DISTRICT: 5
DATE: 12/31/07

ROUTE NUMBER: MD 173 CONTINUED
INVENTORY DIRECTION: NORTH
ROUTE NAME: EORT SMALLWOOD RD

STATE SYSTEM	FUNCTIONAL CLASS	MEDIAN TYPE	ACCESS CONTROL	NHS	MILEPOINT	MILEPOINT DESCRIPTION	MARKED LANES	SURFACE WIDTH/TYPL*	AADT
STATE SECONDARY	R URB OPA	CURBED	NONE	NOT NHS	07.558		4	48I	19,30I
					07.610				25,42I
					07.610	CO1546 SOLLEY RD			
					08.100	CO4237 MARLEY NECK BLVD			
					08.620		5	62I	
					08.920	BALTO CITY LINE			

ROUTE NUMBER: MD 173A
INVENTORY DIRECTION: NORTH
ROUTE NAME: OLD SECTION OF MD 173

STATE SYSTEM	FUNCTIONAL CLASS	MEDIAN TYPE	ACCESS CONTROL	NHS	MILEPOINT	MILEPOINT DESCRIPTION	MARKED LANES	SURFACE WIDTH/TYPL*	AADT
STATE SECONDARY	R URB LOCAL	NONE (UNDIV)	NONE	NOT NHS	00.000		3	36I	0
					00.000	MD173 FORT SMALLWOOD RD			
					00.030		2	24I	
					00.140	CO1695 ROCK HILL RD			

ROUTE NUMBER: MD 174
INVENTORY DIRECTION: EAST
ROUTE NAME: REECE RD

STATE SYSTEM	FUNCTIONAL CLASS	MEDIAN TYPE	ACCESS CONTROL	NHS	MILEPOINT	MILEPOINT DESCRIPTION	MARKED LANES	SURFACE WIDTH/TYPL*	AADT
STATE SECONDARY	R URB MINOR ART	NONE (UNDIV)	NONE	NOT NHS	00.000		2	24I	10,27I
					00.000	GV174 REECE RD (BACK)			
					00.000	CO5574 JACOBS RD W			
					00.040	SPEED LIMIT 35 MPH			
					00.260	SPEED LIMIT 45 MPH			
		PAINTED			01.340				
					01.357		2	30I	
		NONE (UNDIV)			01.372		2	24I	
					01.400	CO3722 NEW DISNEY RD			
		PAINTED			01.450				
		NONE (UNDIV)			01.493				
					01.640				17,81I
					01.640	CO935 SEVERN RD			

*A,B = UNIMPROVED; C = GRADED & DRAINED; D,E = SOIL, GRAVEL, STONE; F,G = LOW TYPE BITUMINOUS
H,I = HIGH TYPE BITUMINOUS; J = CONCRETE; K = BRICK; L = BLOCK

STATE HIGHWAY ADMINISTRATION OF MARYLAND
HIGHWAY INFORMATION SERVICES DIVISION
DATA SUPPORT GROUP

STATE HIGHWAY LOCATION REFERENCE

COUNTY: ANNE ARUNDEL
DISTRICT: 5
DATE: 12/31/07

ROUTE NUMBER: MD 174 CONTINUED
INVENTORY DIRECTION: EAST
ROUTE NAME: REECE RD

STATE SYSTEM	FUNCTIONAL CLASS	MEDIAN TYPE	ACCESS CONTROL	NHS	MILEPOINT	MILEPOINT DESCRIPTION	MARKED LANES	SURFACE WIDTH/TYPE*	AADT
STATE SECONDARY	R	URB MINOR ART	NONE	NOT NHS	01.680	SPEED LIMIT 35 MPH	2	24I	17,811
					01.770	R/R #ATK 529 606 J			
					01.770	STRUC #2075			
					01.810	SPEED LIMIT 35 MPH			
		PAINTED			02.400		2	48I	
		CURBED			02.414		3	48I	
					02.434		4	48I	
					02.480				20,531
NAME: DONALDSON AVE					02.480	MD170 TELEGRAPH RD			
		PAINTED			02.690		3	48I	
		NONE (UNDIV)			02.760		3	36I	
					02.870		2	24I	
		PAINTED			03.110				
					03.155		2	30I	
		NONE (UNDIV)			03.166		2	24I	
					03.200	CO910 WB&A RD			
		PAINTED			03.240				
		NONE (UNDIV)			03.310				
		PAINTED			04.060		2	36I	
		NONE (UNDIV)			04.170		3	36I	
NAME: QUARTERFIELD RD					04.170	CO907 QUARTERFIELD RD			
		PAINTED			04.193				
		NONE (UNDIV)			04.280		3	48I	
					04.325		4	48I	
					04.603	SPEED LIMIT 35 MPH			
					04.760	RP 97- 6 RAMP 6 FR MD 174 EB TO IS 97 SB			
		CURBED			04.780				
					04.780	RP 97- 7 RAMP 7 FR MD 174 TO RAMP 6 (TO IS97 SB)			
					04.780	RP 97- 8 RAMP 8 FR RAMP 5 (FR IS97 SB) TO MD 174			
					04.810	RP 97- 5 RAMP 5 FR IS 97 SB TO MD 174 EB			
					04.940				8,851
					04.940	IS 97 NO NAME			
					04.940	STRUC #2063			

*A,B = UNIMPROVED; C = GRADED & DRAINED; D,E = SOIL, GRAVEL, STONE; E,G = LOW TYPE BITUMINOUS
H,I = HIGH TYPE BITUMINOUS; J = CONCRETE; K = BRICK; L = BLOCK

STATE HIGHWAY ADMINISTRATION OF MARYLAND
HIGHWAY INFORMATION SERVICES DIVISION
DATA SUPPORT GROUP

STATE HIGHWAY LOCATION REFERENCE

COUNTY: ANNE ARUNDEL

DISTRICT: 5

DATE: 12/31/07

ROUTE NUMBER: MD 174 CONTINUED

INVENTORY DIRECTION: EAST

ROUTE NAME: QUARTERFIELD RD

STATE SYSTEM	FUNCTIONAL CLASS	MEDIAN TYPE	ACCESS CONTROL	NHS	MILEPOINT	MILEPOINT DESCRIPTION	MARKED LANES	SURFACE WIDTH/TYPE*	AADT
STATE SECONDARY	R URB MINOR ART	CURBED	NONE	NOT NHS	04.940	EXIT #13	4	48I	8,851
		NONE (UNDIV)			04.990	RP 97- 3			
					05.010				
					05.010	RP 97- 2			
					05.010	RAMP 2 FR MD 174 TO RAMP 3 (TO IS97 NB)			
					05.010	RP 97- 1			
					05.030	RAMP 1 FR RAMP 4 (FR IS97 NB) TO MD 174			
					05.030	RP 97- 4			
		PAINTED			05.080				
		NONE (UNDIV)			05.155				
		PAINTED			05.180				
					05.180	MD779			
		NONE (UNDIV)			05.220	OLD QUARTERFIELD RD			
		CENTER TLA (UNDIV)			05.273				
		NONE (UNDIV)			05.340				
					05.380	CO861			
		PAINTED			05.550	OLD STAGE RD	4	54I	
		CURBED			05.570				
					05.580	RP100- 6			
					05.630	MD100			
					05.630	NO NAME			
					05.630	STRUC #2083			
					05.630	EXIT #14			
					05.660		3	36I	
					05.660	RP100- 4			
		PAINTED			05.680	RAMP 4 FR MD 100 NB TO MD 174 EB	2	32I	
		NONE (UNDIV)			05.730		2	24I	
					05.780		2	25I	
					05.780	CO606			
		PAINTED			05.810	THELMA AVE	2	24I	
		NONE (UNDIV)			05.850		2	35I	
					05.870		3	40I	
					05.895		2	24I	
		PAINTED			05.920				
		CURBED			05.930				
					05.940	MD 3BU			
					05.940	CRAIN HWY			
					05.940	HEATHER STONE WAY (AHEAD)			

*A,B = UNIMPROVED; C = GRADED & DRAINED; D,E = SOIL, GRAVEL, STONE; F,G = LOW TYPE BITUMINOUS
H,I = HIGH TYPE BITUMINOUS; J = CONCRETE; K = BRICK; L = BLOCK

STATE HIGHWAY ADMINISTRATION OF MARYLAND
HIGHWAY INFORMATION SERVICES DIVISION
DATA SUPPORT GROUP

STATE HIGHWAY LOCATION REFERENCE

COUNTY: ANNE ARUNDEL
DISTRICT: 5
DATE: 12/31/07

ROUTE NUMBER: MD 175
INVENTORY DIRECTION: NORTH
ROUTE NAME: ANNAPOLIS RD

STATE SYSTEM	FUNCTIONAL CLASS	MEDIAN TYPE	ACCESS CONTROL	NHS	MILEPOINT	MILEPOINT DESCRIPTION	MARKED LANES	SURFACE WIDTH/TYPE*	AADT
STATE SECONDARY	R URB MINOR ART	NONE (UNDIV)	NONE	NOT NHS	00.000		2	401	10,440
					00.000 CO1207	MILLERSVIELE RD (BACK)			
					00.000 MD 3	ROBERT CRAIN HWY			
					00.040		2	381	
					00.050		3	481	
					00.130		3	321	
					00.130	MD 3 (SB/L)			
					00.171	SPEED LIMIT 40 MPH			
					00.230		2	221	
					01.150 CO1332	GAMBRILLS RD			
					01.260		2	261	
					01.260 CO1071	DAIRY FARM RD			
					01.275		2	221	
		PAINTED			01.810				
		NONE (UNDIV)			01.870				
		PAINTED			01.914		2	231	
		NONE (UNDIV)			01.960		2	221	
		PAINTED			02.160		2	341	
					02.185		2	441	
					02.216		4	481	
		CURBED			02.232				
		ROUNDAABOUT			02.260				
					02.272 CO4645	ODENTON RD			
					02.272 MD 32AA	SAPPINGTON STATION RD			
					02.272	ROUNDAABOUT			
		CURBED			02.300				
		PAINTED			02.375				
		NONE (UNDIV)			02.450				
		PAINTED			03.110				
		CURBED			03.130				
					03.200	R/R #CR 529 603 N			
					03.270		4	561	22,700
					03.270 MD170	TELEGRAPH RD			
					03.270 CO5496	PINEY ORCHARD PKWY			

*A,B = UNIMPROVED; C = GRADED & DRAINED; D,E = SOIL, GRAVEL, STONE; F,G = LOW TYPE BITUMINOUS
H,I = HIGH TYPE BITUMINOUS; J = CONCRETE; K = BRICK; L = BLOCK

STATE HIGHWAY LOCATION REFERENCE

COUNTY: ANNE ARUNDEL
DISTRICT: 5
DATE: 12/31/07

ROUTE NUMBER: MD 175 CONTINUED
INVENTORY DIRECTION: NORTH
ROUTE NAME: ANNAPOLIS RD

STATE SYSTEM	FUNCTIONAL CLASS	MEDIAN TYPE	ACCESS CONTROL	NHS	MILEPOINT	MILEPOINT DESCRIPTION	MARKED LANES	SURFACE WIDTH/TYPE*	AADT
STATE SECONDARY	R URB MINOR ART	CURBED	NONE	NOT NHS	03.350		4	48I	22,700
		CENTER TLA (UNDIV)			03.362				
		NONE (UNDIV)			03.405				
		CENTER TLA (UNDIV)			03.500				
					03.640	R/R #CR 529 600 T			
					03.640	STRUC #2048			
		NONE (UNDIV)			03.730				
					03.816		4	64I	
					03.860		4	48I	
		PAINTED			04.102				
		NONE (UNDIV)			04.147				
					04.190	RP 32- 6 RAMP 6 FR MD 32 EB TO MD 175 SB			
		PAINTED			04.240				
					04.240	RP 32- 3 RAMP 3 FR RAMP 6 (FR MD32 EB) TO MD 175			
					04.240	RP 32- 4 RAMP 4 FR MD 175 TO RAMP 5 (TO MD 32 EB)			
					04.280	RP 32- 5 RAMP 5 FR MD 175 SB TO MD 32 EB			
					04.330	MD 32 SAVAGE RD			
					04.330	STRUC #2209			
					04.400	RP 32- 1 RAMP 1 FR MD 175 NB TO MD 32 WB			
					04.470	RP 32- 7 RAMP 7 FR RAMP 2 (FR MD32 WB) TO MD 175			
					04.560	RP 32- 2 RAMP 2 FR MD 32 WB TO MD 175 NB			
					04.560	RP 32- 8 RAMP 8 FR MD 175 SB TO MD 32 WB			
		CENTER TLA (UNDIV)			04.606				
		NONE (UNDIV)			04.710				
		CENTER TLA (UNDIV)			04.754				
		NONE (UNDIV)			04.870				
		CENTER TLA (UNDIV)			04.982				
		NONE (UNDIV)			05.220				
		CENTER TLA (UNDIV)			05.329				
					05.630		4	60I	
		NONE (UNDIV)			05.660				
		CENTER TLA (UNDIV)			05.700				
					05.760		4	54I	

*A,B = UNIMPROVED; C = GRADED & DRAINED; D,E = SOIL, GRAVEL, STONE; F,G = LOW TYPE BITUMINOUS
H,I = HIGH TYPE BITUMINOUS; J = CONCRETE; K = BRICK; L = BLOCK

STATE HIGHWAY ADMINISTRATION OF MARYLAND
HIGHWAY INFORMATION SERVICES DIVISION
DATA SUPPORT GROUP

STATE HIGHWAY LOCATION REFERENCE

COUNTY: ANNE ARUNDEL
DISTRICT: 5
DATE: 12/31/07

ROUTE NUMBER: MD 175 CONTINUED
INVENTORY DIRECTION: NORTH
ROUTE NAME: ANNAPOLIS RD

STATE SYSTEM	FUNCTIONAL CLASS	MEDIAN TYPE	ACCESS CONTROL	NHS	MILEPOINT	MILEPOINT DESCRIPTION	MARKED LANES	SURFACE WIDTH/TYPE*	AADT
STATE SECONDARY	R	URB MINOR ART	NONE	NOT NHIS	05.865		4	54I	22,700
					05.930		4	48I	
					05.930	GV174 REECE RD			
					05.980		2	28I	
					06.040		2	22I	
		PAINTED			06.090				
		NONE (UNDIV)			06.120				
		PAINTED			06.960		2	24I	
		NONE (UNDIV)			07.006		3	36I	
					07.050	CO936 DISNEY RD			
		PAINTED			07.113		4	48I	
		CURBED			07.130				
					07.270				26,270
					07.270	MD713 RIDGE RD			
					07.385		3	44I	
		PAINTED			07.410		3	48I	
					07.440	SPEED LIMIT 45 MPH			
		NONE (UNDIV)			07.500		2	22I	
					08.080		2	24I	
		PAINTED			08.112				
		NONE (UNDIV)			08.160				
					08.190		2	40I	
					08.190	MD175AA MAX BLOB PARK RD			
		PAINTED			08.240		2	24I	
					08.240	RP295- 8 RAMP 8 FR MD 295 SB TO MD 175 WB			
					08.240	RP295- 6 RAMP 6 FR MD 175 EB TO MD 295 SB			
		NONE (UNDIV)			08.300				
					08.360		2	22I	
					08.360	RP295- 7 RAMP 7 FR MD 175 WB TO MD 295 SB			
					08.380		2	40I	
					08.380	RP295- 5 RAMP 5 FR MD 295 SB TO MD 175 EB			
					08.420		2	24I	19,870
					08.420	MD295 BALTIMORE WASHINGTON PKWY			
					08.420	STRUC #2023			
					08.460	RP295- 3 RAMP 3 FR MD 175 EB TO MD 295 NB			

NAME: JESSUP RD

*A,B = UNIMPROVED; C = GRADED & DRAINED; D,E = SOIL, GRAVEL, STONE; F,G = LOW TYPE BITUMINOUS
H,I = HIGH TYPE BITUMINOUS; J = CONCRETE; K = BRICK; L = BLOCK

STATE HIGHWAY LOCATION REFERENCE

COUNTY: ANNE ARUNDEL
DISTRICT: 5
DATE: 12/31/07

ROUTE NUMBER: MD 175 CONTINUED
INVENTORY DIRECTION: NORTH
ROUTE NAME: JESSUP RD

STATE SYSTEM	FUNCTIONAL CLASS	MEDIAN TYPE	ACCESS CONTROL	NHS	MILEPOINT	MILEPOINT DESCRIPTION	MARKED LANES	SURFACE WIDTH/TYPE*	AADT
STATE SECONDARY	R URB MINOR ART	NONE (UNDIV)	NONE	NOT NHS	08.460 RP295- 1	RAMP 1 FR MD 295 NB TO MD 175 WB	2	24I	19,870
					08.530 RP295- 2	RAMP 2 FR MD 175 WB TO MD 295 NB			
					08.570 RP295- 4	RAMP 4 FR MD 295 NB TO MD 175 EB			
					08.630		2	22I	
					08.640	SPEED LIMIT 35 MPH			
					08.890 CO957	BROCK BRIDGE RD			
					09.130		2	24I	
					09.290		2	26I	
					09.330 CO955	WIGLEY AVE			
					09.670		2	24I	
					09.670 MD723	OLD JESSUP RD			
					09.720	SPEED LIMIT 40 MPH			
					09.820	R/R #CSX 140 887 P			
					09.820	STRUC #13043			
					09.820	HOWARD CO/L			

ROUTE NUMBER: MD 175AA
INVENTORY DIRECTION: NORTH
ROUTE NAME: MAX BLOB PARK RD

STATE SYSTEM	FUNCTIONAL CLASS	MEDIAN TYPE	ACCESS CONTROL	NHS	MILEPOINT	MILEPOINT DESCRIPTION	MARKED LANES	SURFACE WIDTH/TYPE*	AADT
STATE SECONDARY	R URB LOCAL	NONE (UNDIV)	NONE	NOT NHS	00.000		2	34I	0
					00.000 MD917	MAX BLOB PARK RD			
					00.020 MD175	ANNAPOLIS RD			
					00.020 CO938	CLARK RD (AHEAD)			

ROUTE NUMBER: MD 176
INVENTORY DIRECTION: EAST
ROUTE NAME: DORSEY RD

STATE SYSTEM	FUNCTIONAL CLASS	MEDIAN TYPE	ACCESS CONTROL	NHS	MILEPOINT	MILEPOINT DESCRIPTION	MARKED LANES	SURFACE WIDTH/TYPE*	AADT
STATE SECONDARY	R URB LOCAL	NONE (UNDIV)	NONE	NOT NHS	00.000		2	40I	2,530
					00.000 CO6429	DORSEY RD (BACK)			
	URB COLL				00.090		2	24I	
					00.090 MD100N	WRIGHT RD			

*A,B = UNIMPROVED; C = GRADED & DRAINED; D,E = SOIL, GRAVEL, STONE; F,G = LOW TYPE BITUMINOUS
H,I = HIGH TYPE BITUMINOUS; J = CONCRETE; K = BRICK; L = BLOCK

STATE HIGHWAY LOCATION REFERENCE

COUNTY: ANNE ARUNDEL
DISTRICT: 5
DATE: 12/31/07

ROUTE NUMBER: MD 176 CONTINUED
INVENTORY DIRECTION: EAST
ROUTE NAME: DORSEY RD

STATE SYSTEM	FUNCTIONAL CLASS	MEDIAN TYPE	ACCESS CONTROL	NHS	MILEPOINT	MILEPOINT DESCRIPTION	MARKED LANES	SURFACE WIDTH/TYPE*	AADT
STATE SECONDARY	R URB COLL	NONE (UNDIV)	NONE	NOT NHS	00.270	STRUC #020500 PINEY RUN	2	24I	2,530
					00.310		2	34I	
					00.330		2	24I	
					00.780		2	34I	
					00.790		2	24I	
					00.860		3	36I	12,710
					00.860 MD713	ARUNDEL MILLS BLVD			
					00.860 CO5769	NEW RIDGE RD			
		PAINTED			00.940		4	48I	
		NONE (UNDIV)			00.985				
					01.040 MD713D	RIDGE RD			
					01.140	SPEED LIMIT 45 MPH			
		PAINTED			01.170				
		NONE (UNDIV)			01.215				
		PAINTED			01.290				
		CENTER TLA (UNDIV)			01.330				
		NONE (UNDIV)			01.400		4	50I	
		PAINTED			01.690		4	48I	
		NONE (UNDIV)			01.730		4	50I	
					01.730 CO928	HARMANS RD			
		PAINTED			01.800		4	48I	
					01.810	STRUC #2167 STONEY RUN			
		NONE (UNDIV)			01.870				
					01.930	R/R #ATK 529 605 6			
					01.930	STRUC #2051			
		PAINTED			02.010				
					02.010 MD645D	OLD DORSEY RD			
		NONE (UNDIV)			02.030				
	URB MINOR ART				02.070				17,960
					02.070 MD170	AVIATION BLVD			
		CENTER TLA (UNDIV)			02.118				
					02.150	SPEED LIMIT 50 MPH			
					02.200 MD170A	MD 170 SPUR			
		NONE (UNDIV)			02.710				
					02.710 MD652	OLD TELEGRAPH RD			

*A,B = UNIMPROVED; C = GRADED & DRAINED; D,E = SOIL, GRAVEL, STONE; F,G = LOW TYPE BITUMINOUS
H,I = HIGH TYPE BITUMINOUS; J = CONCRETE; K = BRICK; L = BLOCK

STATE HIGHWAY ADMINISTRATION OF MARYLAND
HIGHWAY INFORMATION SERVICES DIVISION
DATA SUPPORT GROUP

STATE HIGHWAY LOCATION REFERENCE

COUNTY: ANNE ARUNDEL
DISTRICT: 5
DATE: 12/31/07

ROUTE NUMBER: MD 176 CONTINUED
INVENTORY DIRECTION: EAST
ROUTE NAME: DORSEY RD

STATE SYSTEM	FUNCTIONAL CLASS	MEDIAN TYPE	ACCESS CONTROL	NHS	MILEPOINT	MILEPOINT DESCRIPTION	MARKED LANES	SURFACE WIDTH/TYPE*	AADT
STATE SECONDARY	R	URB MINOR ART	NONE	NOT NHS	02.730		4	60I	17,960
		PAINTED			02.770		4	48I	
		NONE (UNDIV)			02.830				
		PAINTED			02.930				
		NONE (UNDIV)			02.980				
		CENTER TLA (UNDIV)			03.020				
		NONE (UNDIV)			03.260				
		PAINTED			03.321				
		NONE (UNDIV)			03.400				
		CENTER TLA (UNDIV)			03.470				
		NONE (UNDIV)			03.600				
					03.600	CO910 WB&A RD			
		CENTER TLA (UNDIV)			03.670				
		NONE (UNDIV)			03.810				
		PAINTED			03.830				
		NONE (UNDIV)			03.980				
		PAINTED			04.100				
		UNPROTECTED			04.125				
					04.240	SPEED LIMIT 40 MPH			
		PAINTED			04.610				
		NONE (UNDIV)			04.670				
		CURBED		NHS	04.730				25,440
					04.730	MD162 AVIATION BLVD			
					04.730	CO605 STEWART AVE			
					04.870	RP 97- 6 RAMP 6 FR MD 176 EB TO IS 97 SB			
					04.900	RP 97- 7 RAMP 7 FR MD 176 TO RAMP 6 (TO IS97 SB)			
					04.950		6	66I	
				NOT NHS	04.990		5	60I	22,950
					04.990	IS 97 NO NAME			
					04.990	STRUC #2061			
					04.990	EXIT #15			
					05.070	RP 97- 4 RAMP 4 FR IS 97 NB TO MD 176 EB			
					05.150		4	48I	
					05.150	RP 97- 1 RAMP 1 FR IS 97 NB TO MD 176 WB			

*A,B = UNIMPROVED; C = GRADED & DRAINED; D,E = SOIL, GRAVEL, STONE; F,G = LOW TYPE BITUMINOUS
H,I = HIGH TYPE BITUMINOUS; J = CONCRETE; K = BRICK; L = BLOCK

STATE HIGHWAY ADMINISTRATION OF MARYLAND
HIGHWAY INFORMATION SERVICES DIVISION
DATA SUPPORT GROUP

STATE HIGHWAY LOCATION REFERENCE

COUNTY: ANNE ARUNDEL
DISTRICT: 5
DATE: 12/31/07

ROUTE NUMBER: MD 176 CONTINUED
INVENTORY DIRECTION: EAST
ROUTE NAME: DORSEY RD

STATE SYSTEM	FUNCTIONAL CLASS	MEDIAN TYPE	ACCESS CONTROL	NHS	MILEPOINT	MILEPOINT DESCRIPTION	MARKED LANES	SURFACE WIDTH/TYPE*	AADT
STATE SECONDARY	R URB MINOR ART	CURBED	NONE	NOT NHS	05.210 RP 97- 3	RAMP 3 FR MD 176 TO RAMP 2 (TO IS97 NB)	4	481	22,950
					05.220	SPEED LIMIT 35 MPH			
					05.260 RP 97- 2	RAMP 2 FR MD 176 WB TO IS 97 NB			
		PAINTED			05.430				
		NONE (UNDIV)			05.510		4	501	
					05.560		2	241	
					05.680 MD648E	BALTO ANNAPOLIS BLVD			
					05.680 CO3616	8TH AVE NW (AHEAD)			

ROUTE NUMBER: MD 176B
INVENTORY DIRECTION: EAST
ROUTE NAME: WRIGHT RD

STATE SYSTEM	FUNCTIONAL CLASS	MEDIAN TYPE	ACCESS CONTROL	NHS	MILEPOINT	MILEPOINT DESCRIPTION	MARKED LANES	SURFACE WIDTH/TYPE*	AADT
STATE SECONDARY	R URB COLL	NONE (UNDIV)	NONE	NOT NHS	00.000		2	301	771
					00.000 CO5768	RACE RD			
					00.038	SPEED LIMIT 25 MPH			
					00.130 MD295	BALTIMORE WASHINGTON PKWY			
					00.130	STRUC #2184			
					00.230 CO941	WRIGHT RD			

ROUTE NUMBER: MD 177
INVENTORY DIRECTION: EAST
ROUTE NAME: MOUNTAIN RD

STATE SYSTEM	FUNCTIONAL CLASS	MEDIAN TYPE	ACCESS CONTROL	NHS	MILEPOINT	MILEPOINT DESCRIPTION	MARKED LANES	SURFACE WIDTH/TYPE*	AADT
STATE SECONDARY	R URB MINOR ART	CURBED	NONE	NOT NHS	00.000		4	561	24,332
					00.000 MD 2	GOV RITCHIE HWY			
					00.040		5	601	
					00.086		4	721	
					00.128		6	721	
					00.130	SPEED LIMIT 40 MPH			
					00.330		5	601	
					00.410 RP 10- 8	RAMP 8 FR MD 10 SB TO MD 177 WB			
					00.450		4	481	

*A,B = UNIMPROVED; C = GRADED & DRAINED; D,E = SOIL, GRAVEL, STONE; F,G = LOW TYPE BITUMINOUS
H,I = HIGH TYPE BITUMINOUS; J = CONCRETE; K = BRICK; L = BLOCK

STATE HIGHWAY ADMINISTRATION OF MARYLAND
HIGHWAY INFORMATION SERVICES DIVISION
DATA SUPPORT GROUP

STATE HIGHWAY LOCATION REFERENCE

COUNTY: ANNE ARUNDEL

DISTRICT: 5

DATE: 12/31/07

ROUTE NUMBER: MD 177 CONTINUED

INVENTORY DIRECTION: EAST

ROUTE NAME: MOUNTAIN RD

STATE SYSTEM	FUNCTIONAL CLASS	MEDIAN TYPE	ACCESS CONTROL	NHS	MILEPOINT	MILEPOINT DESCRIPTION	MARKED LANES	SURFACE WIDTH/TYPE*	AADT
STATE SECONDARY	R URB MINOR ART	CURBED	NONE	NOT NHS	00.450 RP 10- 5	RAMP 5 FR RAMP 8 (FR MD 10) TO MD 177 EB	4	48I	24,332
					00.600 MD 10	ARUNDEL EXPWY			
					00.600	STRUC #2172			
					00.680 RP 10- 3	RAMP 3 FR MD 177 EB TO RAMP 2 (TO MD 10)			
					00.700 RP 10- 2	RAMP 2 FR MD 177 WB TO MD 10 NB			
					00.800 MD648E	BALTO ANNAPOLIS BLVD			
					00.800 CO4505	JUMPERS HOLE RD			
		NONE (UNDIV)			00.880		3	36I	
					00.910		3	48I	
					00.940		3	36I	
					00.940 MD915A	LONG HILL RD			
		PAINTED			01.000				
		NONE (UNDIV)			01.057		2	30I	
		CENTER TLA (UNDIV)			01.080		2	22I	
		NONE (UNDIV)			01.930				
					01.970				16,412
					01.970 CO1546	SOLLEY RD			
					01.970 MD648H	WATERFORD RD			
		CENTER TLA (UNDIV)			02.010				
		NONE (UNDIV)			02.160				
		CENTER TLA (UNDIV)			02.193				
		NONE (UNDIV)			02.240				
		CENTER TLA (UNDIV)			02.300				
		NONE (UNDIV)			02.730				
		CENTER TLA (UNDIV)			02.790				
		NONE (UNDIV)			02.840				
					02.890		2	30I	14,922
					02.890 CO1607	CATHERINE AVE			
					02.927		2	40I	
					02.960		2	30I	
					03.110		2	34I	
		CENTER TLA (UNDIV)			03.165		2	22I	
					03.304		2	32I	
					03.340		2	22I	

*A,B = UNIMPROVED; C = GRADED & DRAINED; D,E = SOIL, GRAVEL, STONE; F,G = LOW TYPE BITUMINOUS
H,I = HIGH TYPE BITUMINOUS; J = CONCRETE; K = BRICK; L = BLOCK

STATE HIGHWAY ADMINISTRATION OF MARYLAND
HIGHWAY INFORMATION SERVICES DIVISION
DATA SUPPORT GROUP

STATE HIGHWAY LOCATION REFERENCE

COUNTY: ANNE ARUNDEL
DISTRICT: 5
DATE: 12/31/07

ROUTE NUMBER: MD 177 CONTINUED
INVENTORY DIRECTION: EAST
ROUTE NAME: MOUNTAIN RD

STATE SYSTEM	FUNCTIONAL CLASS	MEDIAN TYPE	ACCESS CONTROL	NHS	MILEPOINT	MILEPOINT DESCRIPTION	MARKED LANES	SURFACE WIDTH/TYPE*	AADT
STATE SECONDARY	R URB MINOR ART	CENTER TLA (UNDIV)	NONE	NOT NIIS	03.390		2	28I	14,922
		NONE (UNDIV)			03.503				
					03.550		2	22I	
		CENTER TLA (UNDIV)			03.590		2	28I	
		NONE (UNDIV)			03.653				
		PAINTED			03.670		2	30I	
		CURBED			03.684		2	44I	
		PAINTED			03.730		2	24I	
					03.730	CO2043 EDWIN RAYNOR BLVD			
		NONE (UNDIV)			03.770				
		PAINTED			03.800				
		NONE (UNDIV)			03.843		2	26I	
					03.872		2	24I	
		CENTER TLA (UNDIV)			04.085		2	22I	
		NONE (UNDIV)			04.177		2	24I	
					04.220		2	22I	
					04.220	MD607 IIOG NECK RD			
		CENTER TLA (UNDIV)			04.276				
		NONE (UNDIV)			04.500				
		CENTER TLA (UNDIV)			04.560				
		NONE (UNDIV)			04.669				
		CENTER TLA (UNDIV)			04.719				
		NONE (UNDIV)			04.740				
		CENTER TLA (UNDIV)			04.774		2	30I	
					04.800		2	22I	
		NONE (UNDIV)			04.823				
					04.880		2	24I	
		PAINTED			04.892				
		NONE (UNDIV)			04.950				
		PAINTED			04.980				
		CURBED			05.009				
	URB OPA	PAINTED			05.070				30,472
					05.070	MD100 NO NAME			
		NONE (UNDIV)			05.140				
					05.190	MD 100 (EB/L)			

*A,B = UNIMPROVED; C = GRADED & DRAINED; D,E = SOIL, GRAVEL, STONE; F,G = LOW TYPE BITUMINOUS
H,I = HIGH TYPE BITUMINOUS; J = CONCRETE; K = BRICK; L = BLOCK

STATE HIGHWAY ADMINISTRATION OF MARYLAND
HIGHWAY INFORMATION SERVICES DIVISION
DATA SUPPORT GROUP

STATE HIGHWAY LOCATION REFERENCE

COUNTY: ANNE ARUNDEL
DISTRICT: 5
DATE: 12/31/07

ROUTE NUMBER: MD 177 CONTINUED
INVENTORY DIRECTION: EAST
ROUTE NAME: MOUNTAIN RD

STATE SYSTEM	FUNCTIONAL CLASS	MEDIAN TYPE	ACCESS CONTROL	NHS	MILEPOINT	MILEPOINT DESCRIPTION	MARKED LANES	SURFACE WIDTH/TYPE*	AADT
STATE SECONDARY	R URB OPA	CENTER TLA (UNDIV)	NONE	NOT NHS	05.206		2	22I	30,472
					05.330 MD990	NO NAME			
					05.770 CO2009	WOODS RD			
					06.130 CO1986	LAKE SHORE DR			
					06.520 CO1975	NORTH SHORE RD			
					06.680				23,642
					06.680 CO1884	BODKIN AVE			
		NONE (UNDIV)			06.850		2	24I	
					07.670 CO1896	FOREST GLEN DR			
					07.670 CO1952	HICKORY POINT RD			
					07.800 CO1919	LONG POINT RD			
		PAINTED			08.060		2	22I	
		NONE (UNDIV)			08.188		2	24I	
		PAINTED			08.235				
		NONE (UNDIV)			08.290				
	URB MINOR ART				08.890				1,562
					08.890 CO1908	PINEHURST RD			
					10.240	SPEED LIMIT 30 MPH			
					10.920	ROAD END @ GIBSON ISLAND			
					10.920	SIGN: END STATE MAINTENENCE			

ROUTE NUMBER: MD 178
INVENTORY DIRECTION: NORTH
ROUTE NAME: GENERALS HWY

STATE SYSTEM	FUNCTIONAL CLASS	MEDIAN TYPE	ACCESS CONTROL	NHS	MILEPOINT	MILEPOINT DESCRIPTION	MARKED LANES	SURFACE WIDTH/TYPE*	AADT
STATE SECONDARY	R URB MINOR ART	NONE (UNDIV)	NONE	NOT NHS	00.000		4	48I	23,141
					00.000 MD450	DEFENSE HWY			
					00.050		4	58I	
		PAINTED			00.060		4	50I	
					00.070	SPEED LIMIT 35 MPH			
		NONE (UNDIV)			00.101		4	48I	
		PAINTED			00.140		4	50I	
		NONE (UNDIV)			00.186		4	48I	
		PAINTED			00.250		4	50I	

*A,B = UNIMPROVED; C = GRADED & DRAINED; D,E = SOIL, GRAVEL, STONE; F,G = LOW TYPE BITUMINOUS
H,I = HIGH TYPE BITUMINOUS; J = CONCRETE; K = BRICK; L = BLOCK

STATE HIGHWAY ADMINISTRATION OF MARYLAND
HIGHWAY INFORMATION SERVICES DIVISION
DATA SUPPORT GROUP

STATE HIGHWAY LOCATION REFERENCE

COUNTY: ANNE ARUNDEL
DISTRICT: 5
DATE: 12/31/07

ROUTE NUMBER: MD 178 CONTINUED
INVENTORY DIRECTION: NORTH
ROUTE NAME: GENERALS HWY

STATE SYSTEM	FUNCTIONAL CLASS	MEDIAN TYPE	ACCESS CONTROL	NIIS	MILEPOINT	MILEPOINT DESCRIPTION	MARKED LANES	SURFACE WIDTH/TYPE*	AADT
STATE SECONDARY	R	URB MINOR ART	NONE	NOT NHS	00.294		4	48I	23,14I
		CURBED			00.340				22,53I
					00.340	CO2774 BESTGATE RD			
					00.340	CO5824 HOUSLEY RD			
		CENTER TLA (UNDIV)			00.410		2	24I	
		NONE (UNDIV)			00.560				
		CENTER TLA (UNDIV)			00.650				
					00.692	SPEED LIMIT 40 MPH			
		NONE (UNDIV)			00.880				
					01.000	CO2755 EPPING FOREST RD			
		CENTER TLA (UNDIV)			01.050				
		NONE (UNDIV)			01.130				
					01.200	SPEED LIMIT 45 MPH			
		PAINTED			01.400				
		CENTER TLA (UNDIV)			01.500				
		PAINTED			01.540				
		NONE (UNDIV)			01.590				
					01.600		2	26I	
					01.790		2	24I	
					02.080	CO2752 OLD GENERALS HWY			
		PAINTED			02.470				
		NONE (UNDIV)			02.560				
					02.560	MD798 OLD GENERALS HWY			
		PAINTED			02.618				
		NONE (UNDIV)			02.659				
		PAINTED			02.690				
		NONE (UNDIV)			02.780				
					03.840	SPEED LIMIT 40 MPH			
		CENTER TLA (UNDIV)			04.090				
		NONE (UNDIV)			04.157				
		CENTER TLA (UNDIV)			04.200				
					04.200	CO2619 CROWNSVILLE RD			
		NONE (UNDIV)			04.830				
		PAINTED			04.860				
		NONE (UNDIV)			04.900				

*A,B = UNIMPROVED; C = GRADED & DRAINED; D,E = SOIL, GRAVEL, STONE; F,G = LOW TYPE BITUMINOUS
H,I = HIGH TYPE BITUMINOUS; J = CONCRETE; K = BRICK; L = BLOCK

STATE HIGHWAY ADMINISTRATION OF MARYLAND
HIGHWAY INFORMATION SERVICES DIVISION
DATA SUPPORT GROUP

STATE HIGHWAY LOCATION REFERENCE

COUNTY: ANNE ARUNDEL
DISTRICT: 5
DATE: 12/31/07

ROUTE NUMBER: MD 178 CONTINUED
INVENTORY DIRECTION: NORTH
ROUTE NAME: GENERALS HWY

STATE SYSTEM	FUNCTIONAL CLASS	MEDIAN TYPE	ACCESS CONTROL	NHS	MILEPOINT	MILEPOINT DESCRIPTION	MARKED LANES	SURFACE WIDTH/TYPE*	AADT
STATE SECONDARY	R URB MINOR ART	CENTER TLA (UNDIV)	NONE	NOT NHS	05.050		2	241	22,531
					05.090				21,091
		PAINTED			05.090 CO1328	HERALD HARBOR RD			
					05.350		3	361	12,331
					05.350 RP 97-2	RAMP 2 FR MD 178 WB TO IS 97 NB			
					05.350	EXIT #5			
		NONE (UNDIV)			05.390		2	241	
					06.420		2	341	9,221
					06.420 CO1221	BALTIMORE HILL RD			
					06.420 CO1222	SUNRISE BEACH RD			
		PAINTED			06.438		2	301	
		NONE (UNDIV)			06.473		2	341	
					06.494		2	241	
					07.120 CO1206	INDIAN LANDING RD			
					07.120 CO1207	MILLERSVILLE RD			
					07.860		2	361	
					07.860 MD178A	GENERALS HWY			
					07.940		3	361	
					08.017		4	481	
					08.060 CO5461	VETERANS HWY			

ROUTE NUMBER: MD 178A
INVENTORY DIRECTION: NORTH
ROUTE NAME: GENERALS HWY

STATE SYSTEM	FUNCTIONAL CLASS	MEDIAN TYPE	ACCESS CONTROL	NHS	MILEPOINT	MILEPOINT DESCRIPTION	MARKED LANES	SURFACE WIDTH/TYPE*	AADT
STATE SECONDARY	R URB LOCAL	NONE (UNDIV)	NONE	NOT NHS	00.000		1	121	3,360
					00.000 MD178	GENERALS HWY			
					00.030		2	241	
					00.240		1	121	
					00.280 CO5461	VETERANS HWY			

*A,B = UNIMPROVED; C = GRADED & DRAINED; D,E = SOIL, GRAVEL, STONE; F,G = LOW TYPE BITUMINOUS
H,I = HIGH TYPE BITUMINOUS; J = CONCRETE; K = BRICK; L = BLOCK

STATE HIGHWAY ADMINISTRATION OF MARYLAND
HIGHWAY INFORMATION SERVICES DIVISION
DATA SUPPORT GROUP

STATE HIGHWAY LOCATION REFERENCE

COUNTY: ANNE ARUNDEL
DISTRICT: 5
DATE: 12/31/07

ROUTE NUMBER: MD 179
INVENTORY DIRECTION: EAST
ROUTE NAME: ST MARGARETS RD

STATE SYSTEM	FUNCTIONAL CLASS	MEDIAN TYPE	ACCESS CONTROL	NHS	MILEPOINT	MILEPOINT DESCRIPTION	MARKED LANES	SURFACE WIDTH/TYPE*	AADT
STATE SECONDARY	R URB COLL	NONE (UNDIV)	NONE	NOT NHS	00.000		2	321	3,790
					00.000	CO5176 SHARPE RD (BACK)			
					00.000	MD648A BALTO ANNAPOLIS BLVD			
					00.030		2	221	
					00.070	SPEED LIMIT 35 MPH			
					00.210		2	211	
					01.010	STRUC #2052 MILL CREEK			
					01.630	CO5466 OLD MILL BOTTOM RD S			
					01.670	CO2519 PLEASANT PLAINS RD			
					02.280		2	241	
		CURBED			02.350				
					02.350	MD931L HOLLY DR			
					02.420	MD908A BUSCHS FRONTAGE RD			
					02.420	MD908C WHITEHALL RD			
					02.520	RP 50- 3 RAMP 3 ER US 50 EB TO MD 179 NB			
					02.580				
					02.580	US 50 BLUE STAR MEMORIAL HWY			
					02.580	STRUC #2200			
					02.580	EXIT #29			
					02.650	RP 50- 7 RAMP 7 FR RAMP 2 (FR US50WB) TO MD 179			
					02.650	RP 50- 1 RAMP 1 ER MD 179 TO RAMP 8 (TO US 50 WB)			
					02.700	RP 50- 8 RAMP 8 FR MD 179 SB TO US 50 WB			
					02.700	RP 50- 2 RAMP 2 ER US 50 WB TO MD 179 NB			
					02.710		3	361	
		NONE (UNDIV)			02.830		4	481	
					02.830	MD931Q COLLEGE PKWY			
					02.878	SPEED LIMIT 35 MPH			
					02.940		2	241	
					03.002	SPEED LIMIT 30 MPH			
		PAINTED			03.060		2	261	
					03.070		2	241	
		CURBED			03.080				
		PAINTED			03.090				

NAME: CAPE ST CLAIRE RD
URB MINOR ART

*A,B = UNIMPROVED; C = GRADED & DRAINED; D,E = SOIL, GRAVEL, STONE; F,G = LOW TYPE BITUMINOUS
H,I = HIGH TYPE BITUMINOUS; J = CONCRETE; K = BRICK; L = BLOCK

STATE HIGHWAY ADMINISTRATION OF MARYLAND
HIGHWAY INFORMATION SERVICES DIVISION
DATA SUPPORT GROUP

STATE HIGHWAY LOCATION REFERENCE

COUNTY: ANNE ARUNDEL
DISTRICT: 5
DATE: 12/31/07

ROUTE NUMBER: MD 179 CONTINUED
INVENTORY DIRECTION: EAST
ROUTE NAME: CAPE ST CLAIRE RD

STATE SYSTEM	FUNCTIONAL CLASS	MEDIAN TYPE	ACCESS CONTROL	NHS	MILEPOINT	MILEPOINT DESCRIPTION	MARKED LANES	SURFACE WIDTH/TYPE*	AADT
STATE SECONDARY	R URB MINOR ART	NONE (UNDIV)	NONE	NOT NIIS	03.110		2	22I	3,790
					03.110 MD931U	WOODLAND CIR			
					03.127		2	32I	
					03.160 CO2488	CAPE ST CLAIRE RD (AHEAD)			

ROUTE NUMBER: MD 198
INVENTORY DIRECTION: EAST
ROUTE NAME: LAUREL FT MEADE RD

STATE SYSTEM	FUNCTIONAL CLASS	MEDIAN TYPE	ACCESS CONTROL	NHS	MILEPOINT	MILEPOINT DESCRIPTION	MARKED LANES	SURFACE WIDTH/TYPE*	AADT
STATE SECONDARY	R URB OPA	POSITIVE BARRIER	NONE	NOT NIIS	00.000		6	72I	39,520
					00.000	PRINCE GEORGES CO L			
					00.000	STRUC # 16078 PATUXENT RIVER			
		UNPROTECTED			00.085				
					00.150		5	60I	
		POSITIVE BARRIER			00.260				
					00.523		5	58I	
					00.560		6	72I	
					00.580		5	60I	
					00.580 CO4912	BROCK BRIDGE RD			
					00.652	SPEED LIMIT 40 MPH			
					00.830		6	73I	
					00.830 CO975	OLD LINE AVE			
					00.929		6	72I	
		UNPROTECTED			01.120				
					01.120 CO994	OLD ANNAPOLIS RD			
					01.120 CO995	WHISKEY BOTTOM RD			
					01.234		5	58I	
		CURBED			01.270		6	72I	
		UNPROTECTED			01.280				
					01.450 CO5584	RUSSETT GREEN W			
					01.533		5	60I	
					01.690 CO996	RUSSETT GREEN E			
					01.830		4	60I	
					01.830 RP295-6	RAMP 6 FR MD 198 EB TO MD 295 SB			

*A,B = UNIMPROVED; C = GRADED & DRAINED; D,E = SOIL, GRAVEL, STONE; F,G = LOW TYPE BITUMINOUS
H,I = HIGH TYPE BITUMINOUS; J = CONCRETE; K = BRICK; L = BLOCK

STATE HIGHWAY ADMINISTRATION OF MARYLAND
HIGHWAY INFORMATION SERVICES DIVISION
DATA SUPPORT GROUP

STATE HIGHWAY LOCATION REFERENCE

COUNTY: ANNE ARUNDEL
DISTRICT: 5
DATE: 12/31/07

ROUTE NUMBER: MD 198 CONTINUED
INVENTORY DIRECTION: EAST
ROUTE NAME: LAUREL FT MEADE RD

STATE SYSTEM	FUNCTIONAL CLASS	MEDIAN TYPE	ACCESS CONTROL	NHS	MILEPOINT	MILEPOINT DESCRIPTION	MARKED LANES	SURFACE WIDTH/TYPE*	AADT
STATE SECONDARY	R URB OPA	UNPROTECTED	NONE	NOT NHS	01.850		4	481	39,520
		POSITIVE BARRIER			01.850 RP295- 8	RAMP 8 FR MD 295 SB TO MD 198 WB			
					01.870				
					01.870 RP295- 5	RAMP 5 FR RAMP 8 (FR MD 295) TO MD 198			
					01.870 RP295- 7	RAMP 7 FR MD 198 WB TO MD 295 SB			
					01.930				25,210
					01.930 MD295	BALTIMORE WASHINGTON PKWY			
					01.930	STRUC #AAFH03			
		UNPROTECTED			02.000 RP295- 3	RAMP 3 FR MD 198 EB TO MD 295 NB			
					02.020				
					02.070 RP295- 1	RAMP 1 FR MD 295 NB TO MD 198 WB			
					02.230 RP295- 4	RAMP 4 FR MD 295 NB TO MD 198 EB			
					02.230 RP295- 2	RAMP 2 FR MD 198 WB TO MD 295 NB			
					02.270		3	481	
					02.330		2	481	
		CENTER TLA (UNDIV)			02.348		2	241	
		NONE (UNDIV)			02.430				
		CENTER TLA (UNDIV)			02.610				
					02.670	SPEED LIMIT 50 MPH			
		NONE (UNDIV)			02.730				
					02.910 MD216B	OLD PORTLAND RD			
					03.050 MD216I	WELCHS CT			
		PAINTED			03.590		2	271	
		NONE (UNDIV)			03.630		2	241	
					03.640	SPEED LIMIT 40 MPH			
		PAINTED			03.675				
		NONE (UNDIV)			03.754				
					04.213		3	331	
		PAINTED			04.270		3	361	
		CURBED			04.296		3	481	
					04.311		4	481	
					04.417		3	361	
		ROUNDAABOUT			04.490		2	481	
					04.514 RP 32- 6	RAMP 6 FR MD 198 EB TO MD 32 SB			

*A,B = UNIMPROVED; C = GRADED & DRAINED; D,E = SOIL, GRAVEL, STONE; F,G = LOW TYPE BITUMINOUS
H,I = HIGH TYPE BITUMINOUS; J = CONCRETE; K = BRICK; L = BLOCK

STATE HIGHWAY ADMINISTRATION OF MARYLAND
HIGHWAY INFORMATION SERVICES DIVISION
DATA SUPPORT GROUP

STATE HIGHWAY LOCATION REFERENCE

COUNTY: ANNE ARUNDEL
DISTRICT: 5
DATE: 12/31/07

ROUTE NUMBER: MD 198 CONTINUED
INVENTORY DIRECTION: EAST
ROUTE NAME: LAUREL FT MEADE RD

STATE SYSTEM	FUNCTIONAL CLASS	MEDIAN TYPE	ACCESS CONTROL	NHS	MILEPOINT	MILEPOINT DESCRIPTION	MARKED LANES	SURFACE WIDTH/TYPE*	AADT
STATE SECONDARY	R URB OPA	ROUNDAABOUT	NONE	NOT NHS	04.514 RP 32- 8	RAMP 8 FR MD 32 SB TO MD 198 WB	2	48I	25,210
		CURBED			04.514	ROUNDAABOUT			
		NONE (UNDIV)			04.535		3	36I	
					04.545				
					04.590 MD 32	MAPES RD			
					04.590	STRUC #2214			
		CURBED			04.620				
		ROUNDAABOUT			04.638		2	48I	
					04.656 RP 32- 2	RAMP 2 FR MD 198 WB TO MD 32 NB			
					04.656 RP 32- 4	RAMP 4 FR MD 32 NB TO MD 198 EB			
					04.660	ROUNDAABOUT			
	URB LOCAL	CURBED			04.680		4	48I	
					04.829	SPEED LIMIT 15 MPH			
					04.942	ROAD END: FENCE			

ROUTE NUMBER: MD 214
INVENTORY DIRECTION: EAST
ROUTE NAME: CENTRAL AVE

STATE SYSTEM	FUNCTIONAL CLASS	MEDIAN TYPE	ACCESS CONTROL	NHS	MILEPOINT	MILEPOINT DESCRIPTION	MARKED LANES	SURFACE WIDTH/TYPE*	AADT
STATE SECONDARY	R RUR MINOR ART	NONE (UNDIV)	NONE	NOT NHS	00.000		2	24I	11,840
					00.000	PRINCE GEORGES CO/L			
					00.000	STRUC #2054 PATUXENT RIVER			
					00.680 CO2714	PATUXENT RIVER RD			
					01.882	SPEED LIMIT 40 MPH			
					02.280		2	22I	
					02.660				19,480
					02.660 MD424	DAVIDSONVILLE RD			
					02.660 CO2735	BIRDSVILLE RD			
		PAINTED			02.708				
		NONE (UNDIV)			02.743				
					03.260	SPEED LIMIT 45 MPH			
	URB OPA				03.370				
					03.370 CO5658	ASHLAND DR			
					03.710				13,130

*A,B = UNIMPROVED; C = GRADED & DRAINED; D,E = SOIL GRAVEL/STONE; F,G = LOW TYPE BITUMINOUS
III = HIGH TYPE BITUMINOUS; J = CONCRETE; K = BRICK; L = BLOCK

STATE HIGHWAY ADMINISTRATION OF MARYLAND
HIGHWAY INFORMATION SERVICES DIVISION
DATA SUPPORT GROUP

STATE HIGHWAY LOCATION REFERENCE

COUNTY: ANNE ARUNDEL
DISTRICT: 5
DATE: 12/31/07

ROUTE NUMBER: MD 214 CONTINUED
INVENTORY DIRECTION: EAST
ROUTE NAME: CENTRAL AVE

STATE SYSTEM	FUNCTIONAL CLASS	MEDIAN TYPE	ACCESS CONTROL	NHS	MILEPOINT	MILEPOINT DESCRIPTION	MARKED LANES	SURFACE WIDTH/TYPE*	AADT
STATE SECONDARY	R URB OPA	NONE (UNDIV)	NONE	NOT NIIS	03.710 CO2749	RIVA RD	2	221	13,130
					03.826	SPEED LIMIT 50 MPH			
					04.580		2	241	
		PAINTED			05.527				
		NONE (UNDIV)			05.580				
					05.630		4	401	
					05.630 MD214A	PIKE RIDGE RD			
					05.670		3	361	
					05.720	SPEED LIMIT 45 MPH			
					05.733		3	321	
		PAINTED			05.850		3	361	
					05.910		4	481	
		CURBED			05.960				
					06.040				25,650
					06.040 MD 2	SOLOMONS ISLAND RD			
		PAINTED			06.320				
		NONE (UNDIV)			06.370				
		PAINTED			06.520				
		NONE (UNDIV)			06.590				
					06.630 MD253	MAYO RD			
		PAINTED			06.688				
		NONE (UNDIV)			06.777				
		PAINTED			06.803				
		NONE (UNDIV)			06.946				
		PAINTED			06.980				
		NONE (UNDIV)			07.080		2	261	
					07.100	SPEED LIMIT 45 MPH			
					07.400				18,060
					07.400 MD468	MUDDY CREEK RD			
					07.600	SPEED LIMIT 40 MPH			
					07.950 CO3157	LOCH HAVEN DR			
					09.430		2	241	
					09.670 CO3233	TURKEY POINT RD			
					09.810	SPEED LIMIT 30 MPH			
					10.170				3,650

URB COLL

*A,B = UNIMPROVED; C = GRADED & DRAINED; D,E = SOIL, GRAVEL, STONE; F,G = LOW TYPE BITUMINOUS
H,I = HIGH TYPE BITUMINOUS; J = CONCRETE; K = BRICK; L = BLOCK

STATE HIGHWAY ADMINISTRATION OF MARYLAND
HIGHWAY INFORMATION SERVICES DIVISION
DATA SUPPORT GROUP

STATE HIGHWAY LOCATION REFERENCE

COUNTY: ANNE ARUNDEL
DISTRICT: 5
DATE: 12/31/07

ROUTE NUMBER: MD 214 CONTINUED
INVENTORY DIRECTION: EAST
ROUTE NAME: CENTRAL AVE

STATE SYSTEM	FUNCTIONAL CLASS	MEDIAN TYPE	ACCESS CONTROL	NHS	MILEPOINT	MILEPOINT DESCRIPTION	MARKED LANES	SURFACE WIDTH/TYPE*	AADT
STATE SECONDARY	R URB COLL	NONE (UNDIV)	NONE	NOT NHS	10.170 CO3278	TRITON BEACH RD	2	24I	3,650
					10.970		2	22I	
					10.970 CO3289	MAYO AVE			
	URB LOCAL				11.410				
					11.410 CO3299	BEVERLY AVE			
					11.540	ROAD END: GATE			

ROUTE NUMBER: MD 214A
INVENTORY DIRECTION: EAST
ROUTE NAME: PIKE RIDGE RD

STATE SYSTEM	FUNCTIONAL CLASS	MEDIAN TYPE	ACCESS CONTROL	NHS	MILEPOINT	MILEPOINT DESCRIPTION	MARKED LANES	SURFACE WIDTH/TYPE*	AADT
STATE SECONDARY	R URB COLL	NONE (UNDIV)	NONE	NOT NHS	00.000		2	24I	3,930
					00.000 MD214	CENTRAL AVE			
					00.540 MD214B	NO NAME			
					00.557		3	36I	
					00.580		2	38I	
					00.640 MD 2	SOLOMONS ISLAND RD			

ROUTE NUMBER: MD 214B
INVENTORY DIRECTION: EAST
ROUTE NAME: NO NAME

STATE SYSTEM	FUNCTIONAL CLASS	MEDIAN TYPE	ACCESS CONTROL	NHS	MILEPOINT	MILEPOINT DESCRIPTION	MARKED LANES	SURFACE WIDTH/TYPE*	AADT
STATE SECONDARY	R URB LOCAL	NONE (UNDIV)	NONE	NOT NHS	00.000		2	24I	0
					00.000 MD214A	PIKE RIDGE RD			
					00.064 MD 2	SOLOMONS ISLAND RD			

ROUTE NUMBER: MD 214C
INVENTORY DIRECTION: WEST
ROUTE NAME: NO NAME

STATE SYSTEM	FUNCTIONAL CLASS	MEDIAN TYPE	ACCESS CONTROL	NHS	MILEPOINT	MILEPOINT DESCRIPTION	MARKED LANES	SURFACE WIDTH/TYPE*	AADT
STATE SECONDARY	R URB LOCAL	NONE (UNDIV)	NONE	NOT NHS	00.000		2	24I	99
					00.000 MD 2	SOLOMONS ISLAND RD			

*A,B = UNIMPROVED; C = GRADED & DRAINED; D,E = SOIL, GRAVEL, STONE; F,G = LOW TYPE BITUMINOUS
H,I = HIGH TYPE BITUMINOUS; J = CONCRETE; K = BRICK; L = BLOCK

STATE HIGHWAY LOCATION REFERENCE

COUNTY: ANNE ARUNDEL
DISTRICT: 5
DATE: 12/31/07

ROUTE NUMBER: MD 214C CONTINUED
INVENTORY DIRECTION: WEST
ROUTE NAME: NO NAME

STATE SYSTEM	FUNCTIONAL CLASS	MEDIAN TYPE	ACCESS CONTROL	NHS	MILEPOINT	MILEPOINT DESCRIPTION	MARKED LANES	SURFACE WIDTH/TYPE*	AADT
STATE SECONDARY	R URB LOCAL	NONE (UNDIV)	NONE	NOT NHS	00.041	SPEED LIMIT 25 MPH	2	24I	99
					00.300 CO3058	MARYLAND AVE			

ROUTE NUMBER: MD 216A
INVENTORY DIRECTION: EAST
ROUTE NAME: OLD CAMP MEADE RD

STATE SYSTEM	FUNCTIONAL CLASS	MEDIAN TYPE	ACCESS CONTROL	NHS	MILEPOINT	MILEPOINT DESCRIPTION	MARKED LANES	SURFACE WIDTH/TYPE*	AADT
STATE SECONDARY	R URB LOCAL	NONE (UNDIV)	NONE	NOT NHS	00.000		2	24I	99
					00.000 CO995	WHISKEY BOTTOM RD			
					00.130	ROAD END - GATE/BARRICADE			

ROUTE NUMBER: MD 216B
INVENTORY DIRECTION: EAST
ROUTE NAME: OLD PORTLAND RD

STATE SYSTEM	FUNCTIONAL CLASS	MEDIAN TYPE	ACCESS CONTROL	NHS	MILEPOINT	MILEPOINT DESCRIPTION	MARKED LANES	SURFACE WIDTH/TYPE*	AADT
STATE SECONDARY	R URB LOCAL	NONE (UNDIV)	NONE	NOT NHS	00.000		2	30G	99
					00.000	ROAD END			
					00.030		2	21I	
					00.050		2	28I	
					00.070		2	24I	
					00.610		2	50I	
					00.650 MD198	LAUREL FT MEADE RD			

ROUTE NUMBER: MD 216I
INVENTORY DIRECTION: NORTH
ROUTE NAME: WELCHS CT

STATE SYSTEM	FUNCTIONAL CLASS	MEDIAN TYPE	ACCESS CONTROL	NHS	MILEPOINT	MILEPOINT DESCRIPTION	MARKED LANES	SURFACE WIDTH/TYPE*	AADT
STATE SECONDARY	R URB LOCAL	NONE (UNDIV)	NONE	NOT NHS	00.000		2	20G	0
					00.000	OLD MD 216 C			
					00.042 MD198	LAUREL FT MEADE RD			

*A,B = UNIMPROVED; C = GRADED & DRAINED; D,E = SOIL, GRAVEL, STONE; F,G = LOW TYPE BITUMINOUS
III = HIGH TYPE BITUMINOUS; J = CONCRETE; K = BRICK; L = BLOCK

STATE HIGHWAY ADMINISTRATION OF MARYLAND
HIGHWAY INFORMATION SERVICES DIVISION
DATA SUPPORT GROUP

STATE HIGHWAY LOCATION REFERENCE

COUNTY: ANNE ARUNDEL
DISTRICT: 5
DATE: 12/31/07

ROUTE NUMBER: MD 253
INVENTORY DIRECTION: NORTH
ROUTE NAME: MAYO RD

STATE SYSTEM	FUNCTIONAL CLASS	MEDIAN TYPE	ACCESS CONTROL	NHS	MILEPOINT	MILEPOINT DESCRIPTION	MARKED LANES	SURFACE WIDTH/TYPE*	AADT
STATE SECONDARY	R URB MINOR ART	NONE (UNDIV)	NONE	NOT NHS	00.000		2	34I	18,440
					00.000 MD214	CENTRAL AVE			
					00.020		2	24I	
					00.212	SPEED LIMIT 30 MPH			
					00.500		2	30I	
					00.500 CO3096	LONDONTOWN RD			
		PAINTED			00.540		2	24I	
		NONE (UNDIV)			00.574				
		CENTER TLA (UNDIV)			00.976				
		NONE (UNDIV)			01.040		2	42I	
					01.050		2	24I	
					01.070 CO3072	WASHINGTON RD			
		CENTER TLA (UNDIV)			01.280				
		NONE (UNDIV)			01.308		2	48I	
					01.340 MD 2	SOLOMONS ISLAND RD			

ROUTE NUMBER: MD 255
INVENTORY DIRECTION: EAST
ROUTE NAME: OWENSVILLE RD

STATE SYSTEM	FUNCTIONAL CLASS	MEDIAN TYPE	ACCESS CONTROL	NHS	MILEPOINT	MILEPOINT DESCRIPTION	MARKED LANES	SURFACE WIDTH/TYPE*	AADT
STATE SECONDARY	R RUR MAJ COLL	CURBED	NONE	NOT NHS	00.000		2	28I	2,170
					00.000 MD 2	SOLOMONS ISLAND RD			
		NONE (UNDIV)			00.010		2	20I	
					00.040	SPEED LIMIT 40 MPH			
					00.765	SPEED LIMIT 30 MPH			
					00.990	SPEED LIMIT 45 MPH			
	URB COLL				03.150				2,660
NAME: GALESVILLE RD					03.150 MD468	MUDDY CREEK RD			
					03.260	SPEED LIMIT 30 MPH			
NAME: MAIN ST					03.880 CO3329	WOODFIELD RD			
					04.210 CO3332	MAIN ST (AHEAD)			
					04.210	SIGN: END STATE MAINTENANCE			

*A,B = UNIMPROVED; C = GRADED & DRAINED; D,E = SOIL, GRAVEL, STONE; F,G = LOW TYPE BITUMINOUS
H,I = HIGH TYPE BITUMINOUS; J = CONCRETE; K = BRICK; L = BLOCK

STATE HIGHWAY ADMINISTRATION OF MARYLAND
HIGHWAY INFORMATION SERVICES DIVISION
DATA SUPPORT GROUP

STATE HIGHWAY LOCATION REFERENCE

COUNTY: ANNE ARUNDEL
DISTRICT: 5
DATE: 12/31/07

ROUTE NUMBER: MD 256
INVENTORY DIRECTION: EAST
ROUTE NAME: DEALE RD

STATE SYSTEM	FUNCTIONAL CLASS	MEDIAN TYPE	ACCESS CONTROL	NHS	MILEPOINT	MILEPOINT DESCRIPTION	MARKED LANES	SURFACE WIDTH/TYPE*	AADT
STATE SECONDARY	R	RUR MINOR COLL	NONE	NOT NHS	00.000		2	24I	2,840
					00.000 MD 2	SOLOMONS ISLAND RD			
					00.020	SPEED LIMIT 45 MPH			
					00.360		2	20I	
					01.640	SPEED LIMIT 30 MPH			
					01.810	STRUC #2126 TRACEYS CREEK			
		URB COLL			01.860				
					02.220 CO3495	ROCKHOLD CREEK RD			
					02.250	STRUC #2127 ROCKHOLD CREEK			
					02.500		2	25I	
					02.530		2	20I	
		URB MINOR ART			02.580		2	22I	
					02.580 CO3477	MASONS BEACH RD			
					02.710 CO4340	CABANA BLVD			
					02.760	SPEED LIMIT 40 MPH			
					03.429		2	24I	
					03.467				
		PAINTED			03.482				
		CURBED			03.499				
		ROUNDAABOUT			03.510				9,810
		RUR MINOR ART			03.510 MD258	BAY FRONT RD			
					03.510	ROUNDAABOUT			
					03.521				
		CURBED			03.534				
		PAINTED			03.564				
		NONE (UNDIV)			03.610		2	22I	
					03.610 CO3451	DEALE BEACH RD			
					04.470 CO3414	FRANKLIN MANOR RD			
					05.280 MD468	MUDDY CREEK RD			

NAME: DEALE
CHURCHTON RD

*A,B = UNIMPROVED; C = GRADED & DRAINED; D,E = SOIL, GRAVEL, STONE; F,G = LOW TYPE BITUMINOUS
H,I = HIGH TYPE BITUMINOUS; J = CONCRETE; K = BRICK; L = BLOCK

STATE HIGHWAY ADMINISTRATION OF MARYLAND
HIGHWAY INFORMATION SERVICES DIVISION
DATA SUPPORT GROUP

STATE HIGHWAY LOCATION REFERENCE

COUNTY: ANNE ARUNDEL
DISTRICT: 5
DATE: 12/31/07

ROUTE NUMBER: MD 258
INVENTORY DIRECTION: EAST
ROUTE NAME: BAY FRONT RD

STATE SYSTEM	FUNCTIONAL CLASS	MEDIAN TYPE	ACCESS CONTROL	NHS	MILEPOINT	MILEPOINT DESCRIPTION	MARKED LANES	SURFACE WIDTH/TYPE*	AADT
STATE SECONDARY	R RUR LOCAL	PAINTED	NONE	NOT NHS	00.000		2	32I	8,210
					00.000 CO3547	WRIGHTON RD			
					00.000 RP 4-5	RAMP 5 FR MD 4 SB TO MD 258 EB (BACK)			
		NONE (UNDIV)			00.050		2	24I	
					00.170 RP 4-6	RAMP 6 FR MD 258 EB TO MD 4 SB			
	RUR MINOR ART				00.210				
					00.210 MD 4	SOUTHERN MD BLVD			
					00.210	STRUC #2078			
					00.290 MD794	SOUTHERN MD BLVD			
					00.410	SPEED LIMIT 50 MPH			
					02.830 MD796A	NO NAME			
					03.100 MD796A	NO NAME			
					04.140	STRUC #X0249 LYONS CREEK			
		PAINTED			04.160		4	48I	
		NONE (UNDIV)			04.220				
					04.260				9,160
					04.260 MD 2	SOLOMONS ISLAND RD			
		PAINTED			04.320				
					04.347	SPEED LIMIT 50 MPH			
		NONE (UNDIV)			04.350		2	24I	
					05.330	STRUC #2087 TRACEYS CREEK			
					06.290 CO3495	ROCKHOLD CREEK RD			
					06.510	STRUC #2079 ROCKHOLD CREEK			
		PAINTED			07.069		2	22I	
		CURBED			07.098		2	20I	
					07.130 MD256	DEALE CHURCHTON RD			
					07.130	ROUNDAABOUT			

ROUTE NUMBER: MD 259
INVENTORY DIRECTION: NORTH
ROUTE NAME: GREENOCK RD

STATE SYSTEM	FUNCTIONAL CLASS	MEDIAN TYPE	ACCESS CONTROL	NHS	MILEPOINT	MILEPOINT DESCRIPTION	MARKED LANES	SURFACE WIDTH/TYPE*	AADT
STATE SECONDARY	R RUR MINOR COLL	NONE (UNDIV)	NONE	NOT NHS	00.000		2	20I	2,032
					00.000 MD794	SOUTHIERN MD BLVD			

*A,B = UNIMPROVED; C = GRADED & DRAINED; D,E = SOIL, GRAVEL, STONE; F,G = LOW TYPE BITUMINOUS
H,I = HIGH TYPE BITUMINOUS; J = CONCRETE; K = BRICK; L = BLOCK

STATE HIGHWAY ADMINISTRATION OF MARYLAND
HIGHWAY INFORMATION SERVICES DIVISION
DATA SUPPORT GROUP

STATE HIGHWAY LOCATION REFERENCE

COUNTY: ANNE ARUNDEL
DISTRICT: 5
DATE: 12/31/07

ROUTE NUMBER: MD 259 CONTINUED
INVENTORY DIRECTION: NORTH
ROUTE NAME: GREENOCK RD

STATE SYSTEM	FUNCTIONAL CLASS	MEDIAN TYPE	ACCESS CONTROL	NHS	MILEPOINT	MILEPOINT DESCRIPTION	MARKED LANES	SURFACE WIDTH/TYPE*	AADT
STATE SECONDARY	R RUR MINOR COLL	NONE (UNDIV)	NONE	NOT NHS	00.050	SPEED LIMIT 45 MPH	2	20I	2,032
					02.670 MD408	MT ZION RD			

ROUTE NUMBER: MD 260
INVENTORY DIRECTION: EAST
ROUTE NAME: CHESAPEAKE BEACH RD

STATE SYSTEM	FUNCTIONAL CLASS	MEDIAN TYPE	ACCESS CONTROL	NHS	MILEPOINT	MILEPOINT DESCRIPTION	MARKED LANES	SURFACE WIDTH/TYPE*	AADT
STATE SECONDARY	R RUR MINOR ART	NONE (UNDIV)	NONE	NOT NHS	00.000		2	24I	14,192
					00.000	CALVERT CO/L			
					00.000 MD260	CHESAPEAKE BEACH RD (BACK)			
					00.270 CO3518	SANSBURY RD			
					01.270		2	50I	
					01.380	CALVERT CO/L			
					01.380 MD260	CHESAPEAKE BEACH RD (AHEAD)			

ROUTE NUMBER: MD 261
INVENTORY DIRECTION: NORTH
ROUTE NAME: WALNUT AVE

STATE SYSTEM	FUNCTIONAL CLASS	MEDIAN TYPE	ACCESS CONTROL	NHS	MILEPOINT	MILEPOINT DESCRIPTION	MARKED LANES	SURFACE WIDTH/TYPE*	AADT
STATE SECONDARY	R URB COLL	NONE (UNDIV)	NONE	NOT NHS	00.000		2	20I	3,412
					00.000	CALVERT CO/L			
					00.040		2	18I	
					00.044	SPEED LIMIT 30 MPH			
					01.270		2	20I	
					01.311	SPEED LIMIT 30 MPH			
NAME: LAKE SHORE DR					01.560 CO3528	CHARLESTON AVE			
	RUR MINOR COLL				01.730		2	22I	
					01.930				
					02.160	SPEED LIMIT 40 MPH			
NAME: FRIENDSHIP RD					02.590 CO4284	KIM LA			
					03.680		2	20I	
					03.736		2	22I	
					04.000				3,212

*A,B = UNIMPROVED; C = GRADED & DRAINED; D,E = SOIL, GRAVEL, STONE; F,G = LOW TYPE BITUMINOUS
H,I = HIGH TYPE BITUMINOUS; J = CONCRETE; K = BRICK; L = BLOCK

STATE HIGHWAY ADMINISTRATION OF MARYLAND
HIGHWAY INFORMATION SERVICES DIVISION
DATA SUPPORT GROUP

STATE HIGHWAY LOCATION REFERENCE

COUNTY: ANNE ARUNDEL
DISTRICT: 5
DATE: 12/31/07

ROUTE NUMBER: MD 261 CONTINUED
INVENTORY DIRECTION: NORTH
ROUTE NAME: FRIENDSHIP RD

STATE SYSTEM	FUNCTIONAL CLASS	MEDIAN TYPE	ACCESS CONTROL	NHS	MILEPOINT	MILEPOINT DESCRIPTION	MARKED LANES	SURFACE WIDTH/TYPE*	AADT
STATE SECONDARY	R	RUR MINOR COLL	NONE	NOT NHS	04.000 CO3512	FAIRHAVEN RD	2	22I	3,212
					05.210	SPEED LIMIT 30 MPH			
					05.410 MD778	OLD SOLOMONS ISLAND RD			
					05.410 CO536I	OLD SOLOMONS ISLAND RD			
					05.410 CO520I	FRIENDSHIP RD (AHEAD)			

ROUTE NUMBER: MD 270
INVENTORY DIRECTION: NORTH
ROUTE NAME: FURNACE BRANCH RD

STATE SYSTEM	FUNCTIONAL CLASS	MEDIAN TYPE	ACCESS CONTROL	NHS	MILEPOINT	MILEPOINT DESCRIPTION	MARKED LANES	SURFACE WIDTH/TYPE*	AADT
STATE SECONDARY	R	URB MINOR ART	NONE	NOT NHS	00.000		2	34I	9,200
					00.000 MD648G	BALTO ANNAPOLIS BLVD (BACK)			
					00.000 MD648E	BALTO ANNAPOLIS BLVD			
		PAINTED			00.020		2	44I	
		NONE (UNDIV)			00.050		2	28I	
					00.050	SPEED LIMIT 40 MPH			
					00.066		2	38I	
					00.080		2	24I	
		PAINTED			00.980		2	30I	
		NONE (UNDIV)			01.019		2	22I	
		PAINTED			01.090		2	48I	
		CURBED			01.110				
					01.130		3	48I	
					01.152		4	48I	
					01.180		4	52I	
					01.230 CO443	POINT PLEASANT RD			
					01.330		4	48I	
					01.330 RP 10-4	RAMP 4 FR MD 10 NB TO MD 270 EB			
					01.390 RP 10-2	RAMP 2 FR MD 270 WB TO MD 10 NB			
					01.410 RP 10-3	RAMP 3 FR MD 270 EB TO MD 10 NB			
					01.560				16,760
					01.560 MD 10	ARUNDEL EXPWY			
					01.560	STRUC #2122			

*A,B = UNIMPROVED; C = GRADED & DRAINED; D,E = SOIL, GRAVEL, STONE; F,G = LOW TYPE BITUMINOUS
H,I = HIGH TYPE BITUMINOUS; J = CONCRETE; K = BRICK; L = BLOCK

STATE HIGHWAY LOCATION REFERENCE

COUNTY: ANNE ARUNDEL
DISTRICT: 5
DATE: 12/31/07

ROUTE NUMBER: MD 270 CONTINUED
INVENTORY DIRECTION: NORTH
ROUTE NAME: FURNACE BRANCH RD

STATE SYSTEM	FUNCTIONAL CLASS	MEDIAN TYPE	ACCESS CONTROL	NHS	MILEPOINT	MILEPOINT DESCRIPTION	MARKED LANES	SURFACE WIDTH/TYPE*	AADT
STATE SECONDARY	R URB MINOR ART	CURBED	NONE	NOT NHS	01.620 RP 10-7	RAMP 7 FR MD 270 TO RAMP 6 (TO MD 10 SB)	4	481	16,760
					01.620 RP 10-5	RAMP 5 FR RAMP 8 (FR MD10 SB) TO MD 270			
					01.670 RP 10-6	RAMP 6 FR MD 270 EB TO MD 10 SB			
					01.680 RP 10-8	RAMP 8 FR MD 10 SB TO MD 270 WB			
		CENTER TLA (UNDIV)			01.750		4	521	
		CURBED			02.021		4	661	
					02.032		3	531	
		NONE (UNDIV)			02.090		4	501	
					02.090 MD 2	GOV RITCHIE HWY			
					02.160 MD 3BU	CRAIN HWY			

ROUTE NUMBER: MD 295
INVENTORY DIRECTION: NORTH
ROUTE NAME: BALTIMORE WASHINGTON PKWY

STATE SYSTEM	FUNCTIONAL CLASS	MEDIAN TYPE	ACCESS CONTROL	NHS	MILEPOINT	MILEPOINT DESCRIPTION	MARKED LANES	SURFACE WIDTH/TYPE*	AADT
NATIONAL PARK SERVICE	R URB FRWY EXPWY	CURBED	FULL	NHS	00.000		4	481	98,882
					00.000	PRINCE GEORGES CO/L			
					00.000	STRUC #P FH01 PATUXENT RIVER			
		POSITIVE BARRIER			00.990				
					02.131				
					02.200				
					02.200 RP295-4	RAMP 4 FR MD 295 NB TO MD 198 EB			
					02.200 RP295-6	RAMP 6 FR MD 198 EB TO MD 295 SB			
					02.400				
					02.400 RP295-3	RAMP 3 FR MD 198 EB TO MD 295 NB			
					02.500				87,150
					02.500 MD198	LAUREL FT MEADE RD			
					02.500	STRUC #AAFH03			
					02.560				
					02.610				
					02.610 RP295-1	RAMP 1 FR MD 295 NB TO MD 198 WB			
					02.650 RP295-8	RAMP 8 FR MD 295 SB TO MD 198 WB			
					02.800				

*A,B = UNIMPROVED; C = GRADED & DRAINED; D,E = SOIL, GRAVEL, STONE; F,G = LOW TYPE BITUMINOUS
H,I = HIGH TYPE BITUMINOUS; J = CONCRETE; K = BRICK; L = BLOCK

STATE HIGHWAY ADMINISTRATION OF MARYLAND
HIGHWAY INFORMATION SERVICES DIVISION
DATA SUPPORT GROUP

STATE HIGHWAY LOCATION REFERENCE

COUNTY: ANNE ARUNDEL
DISTRICT: 5
DATE: 12/31/07

ROUTE NUMBER: MD 295 CONTINUED
INVENTORY DIRECTION: NORTH
ROUTE NAME: BALTIMORE WASHINGTON PKWY

STATE SYSTEM	FUNCTIONAL CLASS	MEDIAN TYPE	ACCESS CONTROL	NHS	MILEPOINT	MILEPOINT DESCRIPTION	MARKED LANES	SURFACE WIDTH/TYPE*	AADT
NATIONAL PARK SERVICE	R URB FRWY EXPWY	POSITIVE BARRIER	FULL	NHS	02.800 RP295- 2	RAMP 2 FR MD 198 WB TO MD 295 NB	4	48I	87,150
					02.889				
					02.970	SPEED LIMIT 55 MPH			
					03.470				
					03.500	STRUC #AAFH01 LITTLE PATUXENT RIVER			
		CURBED			03.540				
					03.565				
					03.763				
					03.810				
					03.810 RP295- 4	RAMP 4 FR MD 295 NB TO MD 32 EB			
					03.870				
					03.870 RP295- 6	RAMP 6 FR MD 32 EB TO MD 295 SB			
					04.200				
					04.200 RP295- 3	RAMP 3 FR MD 32 EB TO MD 295 NB			
					04.230				
					04.230 RP295- 5	RAMP 5 FR MD 295 SB TO MD 32 EB			
					04.250				84,450
					04.250 MD 32	SAVAGE RD			
					04.250	STRUC #2215			
					04.320				
					04.320 RP295- 1	RAMP 1 FR MD 295 NB TO MD 32 WB			
					04.320 RP295- 7	RAMP 7 FR MD 32 WB TO MD 295 SB			
					04.480				
					04.480 RP295- 2	RAMP 2 FR MD 32 WB TO MD 295 NB			
					04.563				
					04.590				
					04.590 RP295- 8	RAMP 8 FR MD 295 SB TO MD 32 WB			
					04.680				
					04.680 RP295- 5	RAMP 5 FR MD 295 SB TO NSA ENT			
					04.680	STRUC OV MD 295			
		POSITIVE BARRIER			04.740				
					04.840				
					04.900				
					04.900 RP295- 2	RAMP 2 FR NSA ENT TO MD 295 NB			

*A,B = UNIMPROVED; C = GRADED & DRAINED; D,E = SOIL, GRAVEL, STONE; F,G = LOW TYPE BITUMINOUS
H,I = HIGH TYPE BITUMINOUS; J = CONCRETE; K = BRICK; L = BLOCK

STATE HIGHWAY LOCATION REFERENCE

COUNTY: ANNE ARUNDEL
DISTRICT: 5
DATE: 12/31/07

ROUTE NUMBER: MD 295 CONTINUED
INVENTORY DIRECTION: NORTH
ROUTE NAME: BALTIMORE WASHINGTON PKWY

STATE SYSTEM	FUNCTIONAL CLASS	MEDIAN TYPE	ACCESS CONTROL	NHS	MILEPOINT	MILEPOINT DESCRIPTION	MARKED LANES	SURFACE WIDTH/TYPE*	AADT
NATIONAL PARK SERVICE	R URB FRWY EXPWY	POSITIVE BARRIER	FULL	NHS	04.940		4	481	84,450
					04.970				
					04.970	RP295- 5 RAMP 5 FR MD 295 SB TO NSA ENT			
					05.010				
		CURBED			05.990				
STATE PRIMARY		POSITIVE BARRIER			06.187				
					06.200				
					06.200	END US GOVT MAINTENANCE			
					06.200	BEGIN STATE MAINTENANCE			
					06.260	RP295- 6 RAMP 6 FR MD 175 EB TO MD 295 SB			
					06.260	RP295- 4 RAMP 4 FR MD 295 NB TO MD 175 EB			
					06.410	RP295- 3 RAMP 3 FR MD 175 EB TO MD 295 NB			
					06.430	RP295- 5 RAMP 5 FR MD 295 SB TO MD 175 EB			
					06.450				97,040
					06.450	MD175 JESSUP RD			
					06.450	STRUC #2023			
					06.480	RP295- 7 RAMP 7 FR MD 175 WB TO MD 295 SB			
					06.500	RP295- 1 RAMP 1 FR MD 295 NB TO MD 175 WB			
					06.700	RP295- 2 RAMP 2 FR MD 175 WB TO MD 295 NB			
					06.721	RP295- 8 RAMP 8 FR MD 295 SB TO MD 175 WB			
					06.790		5	601	
		UNPROTECTED			06.958				
		POSITIVE BARRIER			07.000				
					07.150		6	721	
					07.460	RP295- 1 RAMP 1 FR MD 295 NB TO MD 713F WB			
					07.460	RP295- 7 RAMP 7 FR MD 713F WB TO MD 295 SB			
					07.690	MD713F ARUNDEL MILLS BLVD			
					07.690	STRUC #2222			
					07.920	RP295- 3 RAMP 3 FR MD 713F EB TO MD 295 NB			
					07.920	RP295- 5 RAMP 5 FR MD 295 SB TO MD 713F EB			
					08.088		5	601	
					08.240	MD176B WRIGHT RD			
					08.240	STRUC #2184			
					08.270	ATR STATION #0025 (CABINET SB'L)			

*A,B = UNIMPROVED; C = GRADED & DRAINED; D,E = SOIL, GRAVEL, STONE; F,G = LOW TYPE BITUMINOUS
H,I = HIGH TYPE BITUMINOUS; J = CONCRETE; K = BRICK; L = BLOCK

STATE HIGHWAY ADMINISTRATION OF MARYLAND
 HIGHWAY INFORMATION SERVICES DIVISION
 DATA SUPPORT GROUP

STATE HIGHWAY LOCATION REFERENCE

COUNTY: ANNE ARUNDEL
 DISTRICT: 5
 DATE: 12/31/07

ROUTE NUMBER: MD 295 CONTINUED
 INVENTORY DIRECTION: NORTH
 ROUTE NAME: BALTIMORE WASHINGTON PKWY

STATE SYSTEM	FUNCTIONAL CLASS	MEDIAN TYPE	ACCESS CONTROL	NHS	MILEPOINT	MILEPOINT DESCRIPTION	MARKED LANES	SURFACE WIDTH/TYPE*	AADT
STATE PRIMARY	R URB ERWY EXPWY	POSITIVE BARRIER	FULL	NHS	08.580		4	481	97,040
		UNPROTECTED			08.580 RP295- 4	RAMP 4 ER MD 295 NB TO RAMP 9 (TO MD100)			
		POSITIVE BARRIER			08.610 RP295- 6	RAMP 6 FR RAMP 9 (FR MD100EB) TO MD295SB			
		UNPROTECTED			08.806 RP295- 3	RAMP 3 FR RAMP 9 (FR MD100) TO MD 295 NB			
		POSITIVE BARRIER			08.890 RP295- 5	RAMP 5 FR MD 295 SB TO RAMP 9 (TO MD100)			91,630
		UNPROTECTED			08.950 MD100	NO NAME			
		POSITIVE BARRIER			08.950	STRUC #2180			
		UNPROTECTED			08.950	EXIT #9			
		POSITIVE BARRIER			08.950 RP295- 9	RAMP 9 FR MD 100 EB TO MD 100 EB			
		UNPROTECTED			09.000 RP295- 1	RAMP 1 FR MD 295 NB TO MD 100 WB			
		POSITIVE BARRIER			09.000 RP295- 7	RAMP 7 ER MD 100 WB TO MD 295 SB			
		UNPROTECTED			09.230 RP295- 2	RAMP 2 FR MD 100 WB TO MD 295 NB			
		POSITIVE BARRIER			09.251 RP295- 8	RAMP 8 FR MD 295 SB TO MD 100 WB			
		UNPROTECTED			09.280	STRUC #2021 PINEY RUN			
		POSITIVE BARRIER			09.960				
		UNPROTECTED			10.190	VARIABLE MESSAGE SIGN #506 (NB/L)			
		POSITIVE BARRIER			10.370 CO575	HANOVER RD			
		UNPROTECTED			10.390	STRUC #2020			
		POSITIVE BARRIER			10.630 CO582	RIDGE RD			
		UNPROTECTED			11.390	STRUC #2019			
		POSITIVE BARRIER			11.390	STRUC #2218			
		UNPROTECTED			11.510 RP195- 6	RAMP 6 FR MD 295 TO RAMP 7 (TO IS195 SB)			
		POSITIVE BARRIER			11.520 RP195- 8	RAMP 8 FR IS 195 SB TO MD 295 WB			
		UNPROTECTED			11 710	R/R #ATK 529 607 R			
		POSITIVE BARRIER			11 710	STRUC #2018 STONEY RUN			
		UNPROTECTED			11 790 RP195- 5	RAMP 5 FR IS 195 SB TO MD 295 EB			91,070
		POSITIVE BARRIER			11.850				

*A,B = UNIMPROVED; C = GRADED & DRAINED; D,E = SOIL, GRAVEL, STONE; F,G = LOW TYPE BITUMINOUS
 H,I = HIGH TYPE BITUMINOUS; J = CONCRETE; K = BRICK; L = BLOCK

STATE HIGHWAY ADMINISTRATION OF MARYLAND
HIGHWAY INFORMATION SERVICES DIVISION
DATA SUPPORT GROUP

STATE HIGHWAY LOCATION REFERENCE

COUNTY: ANNE ARUNDEL
DISTRICT: 5
DATE: 12/31/07

ROUTE NUMBER: MD 295 CONTINUED
INVENTORY DIRECTION: NORTH
ROUTE NAME: BALTIMORE WASHINGTON PKWY

STATE SYSTEM	FUNCTIONAL CLASS	MEDIAN TYPE	ACCESS CONTROL	NHS	MILEPOINT	MILEPOINT DESCRIPTION	MARKED LANES	SURFACE WIDTH/TYPE*	AADT
STATE PRIMARY	R URB FRWY EXPWY	POSITIVE BARRIER	FULL	NHS	11.850 IS195	METROPOLITAN BLVD	4	48I	91,070
					11.850	STRUC #2130			
					11.850	EXIT #2			
					11.900 RP195- 3	RAMP 3 FR MD 295 EB TO IS 195 NB			
					11.930 RP195- 1	RAMP 1 FR IS 195 NB TO MD 295 WB			
					12.060 RP195- 7	RAMP 7 FR MD 295 WB TO IS 195 SB			
					12.060	STRUC #2016			
					12.210 RP195- 2	RAMP 2 FR MD 295 WB TO IS 195 NB			
					12.260 CO 8	WINTERSON RD			
					12.260	STRUC #2015			
					12.260	STRUC #2221			
					12.291 RP195- 4	RAMP 4 FR IS 195 NB TO MD 295 EB			
					12.300 RP195- 7	RAMP 7 FR MD 295 WB TO IS 195 SB			
					12.860 RP295- 6	RAMP 6 FR MD 295 EB TO W NURSERY RD SB			
					12.860 RP295- 8	RAMP 8 FR W NURSERY RD SB TO MD 295 WB			
					13.060				92,190
					13.060 CO 6	W NURSERY RD			
					13.060	STRUC #2014			
					13.060	STRUC #2217			
					13.250 RP295- 4	RAMP 4 FR W NURSERY RD NB TO MD 295 EB			
					13.350 RP295- 2	RAMP 2 FR MD 295 WB TO W NURSERY RD NB			
		UNPROTECTED			13.600				
		POSITIVE BARRIER			13.720				
					13.840		5	60I	
					13.930 CO 17	HAMMONDS FERRY RD			
					13.930	STRUC #2013			
					13.930	STRUC #2216			
					14.070		6	72I	
					14.070 RP695- 4	RAMP 4 FR MD 295 NB TO IS 695 EB			
					14.070 RP695- 6	RAMP 6 FR IS 695 EB TO MD 295 SB			
					14.170 RP695- 5	RAMP 5 FR MD 295 SB TO IS 695 EB			
					14.170 RP695- 3	RAMP 3 FR IS 695 EB TO MD 295 NB			
					14.230				83,320

*A,B = UNIMPROVED; C = GRADED & DRAINED; D,E = SOIL, GRAVEL, STONE; F,G = LOW TYPE BITUMINOUS
H,I = HIGH TYPE BITUMINOUS; J = CONCRETE; K = BRICK; L = BLOCK

STATE HIGHWAY ADMINISTRATION OF MARYLAND
HIGHWAY INFORMATION SERVICES DIVISION
DATA SUPPORT GROUP

STATE HIGHWAY LOCATION REFERENCE

COUNTY: ANNE ARUNDEL
DISTRICT: 5
DATE: 12/31/07

ROUTE NUMBER: MD 295 CONTINUED
INVENTORY DIRECTION: NORTH
ROUTE NAME: BALTIMORE WASHINGTON PKWY

STATE SYSTEM	FUNCTIONAL CLASS	MEDIAN TYPE	ACCESS CONTROL	NHS	MILEPOINT	MILEPOINT DESCRIPTION	MARKED LANES	SURFACE WIDTH/TYPE*	AADT
STATE PRIMARY	R URB FRWY EXPWY	POSITIVE BARRIER	FULL	NHS	14.230 IS695	BALTO BELTWAY	6	72I	83,320
					14.230	STRUC #2099			
					14.230	EXIT #7			
					14.230	STRUC #2003			
		UNPROTECTED			14.280				
					14.280 RP695- 1	RAMP 1 FR MD 295 NB TO IS 695 WB			
					14.280 RP695- 7	RAMP 7 FR IS 695 WB TO MD 295 SB			
					14.380 RP695- 8	RAMP 8 FR MD 295 SB TO IS 695 WB			
					14.380 RP695- 2	RAMP 2 FR IS 695 WB TO MD 295 NB			
		POSITIVE BARRIER			14.575				
					14.610	VARIABLE MESSAGE SIGN #507 (NB/L)			
					14.640 MD168	NURSERY RD			
					14.640	STRUC #2012			
					14.640	STRUC #2219			
		UNPROTECTED			14.770				
					15.100	STRUC #2011 PATAPSCO RIVER			
					15.100	BALTIMORE CO'L			

ROUTE NUMBER: MD 387
INVENTORY DIRECTION: NORTH
ROUTE NAME: SPA RD

STATE SYSTEM	FUNCTIONAL CLASS	MEDIAN TYPE	ACCESS CONTROL	NHS	MILEPOINT	MILEPOINT DESCRIPTION	MARKED LANES	SURFACE WIDTH/TYPE*	AADT
STATE SECONDARY	R URB COLL	NONE (UNDIV)	NONE	NOT NHS	00.000		2	20I	7,320
					00.000 CO2869	FERRY POINT RD (BACK)			
					00.030		2	32I	
					00.048		2	20I	
					00.111	SPEED LIMIT 40 MPH			
					00.520		2	34I	
					00.520 MD788A	OLD FOREST DR			
		PAINTED			00.560		2	28I	
MUNICIPAL	U				00.570		2	23I	
					00.570	IN CORP LMTS ANNAPOLIS			
					00.570	END STATE MAINTENANCE			
					00.570	BEGIN MUNICIPAL MAINTENANCE			

*A,B = UNIMPROVED; C = GRADED & DRAINED; D,E = SOIL, GRAVEL, STONE; F,G = LOW TYPE BITUMINOUS
H,I = HIGH TYPE BITUMINOUS; J = CONCRETE; K = BRICK; L = BLOCK

STATE HIGHWAY LOCATION REFERENCE

COUNTY: ANNE ARUNDEL
DISTRICT: 5
DATE: 12/31/07

ROUTE NUMBER: MD 387 CONTINUED
INVENTORY DIRECTION: NORTH
ROUTE NAME: SPA RD

STATE SYSTEM	FUNCTIONAL CLASS	MEDIAN TYPE	ACCESS CONTROL	NHS	MILEPOINT	MILEPOINT DESCRIPTION	MARKED LANES	SURFACE WIDTH/TYPE*	AADT
MUNICIPAL	U URB COLL	PAINTED	NONE	NOT NIIS	00.597		2	34I	7,320
		NONE (UNDIV)			00.614		2	24I	
	URB MINOR ART				00.660		2	30I	
					00.660	CO5464 FOREST DR			
					00.700		3	40I	
					00.730		3	32I	
					00.750				
					00.775				
					00.807		2	24I	
					00.870		2	23I	
					00.870	MUI500 HILLTOP LA			
					00.890				
					00.922		4	48I	
					00.940				
					00.970		2	23I	
		CENTER TLA (UNDIV)			00.984		2	20I	
					01.020		3	30I	
					01.100		3	32I	
					01.121		2	24I	
		NONE (UNDIV)			01.160				
		CENTER TLA (UNDIV)			01.210		2	22I	
					01.230	STRUC #AAA 01 SPA CREEK			
					01.290				
		NONE (UNDIV)			01.350		2	24I	
		CENTER TLA (UNDIV)			01.390		2	22I	
		NONE (UNDIV)			01.478				
					01.510		2	30I	
					01.560				
					01.600				
		CURBED			01.650		3	44I	
					01.680	MD450 WEST ST			
					01.680	WESTGATE CIR ROUNDABOUT			
					01.680	MD435 TAYLOR AVE (AHEAD)			

*A,B = UNIMPROVED; C = GRADED & DRAINED; D,E = SOIL, GRAVEL, STONE; F,G = LOW TYPE BITUMINOUS
H,I = HIGH TYPE BITUMINOUS; J = CONCRETE; K = BRICK; L = BLOCK

STATE HIGHWAY ADMINISTRATION OF MARYLAND
HIGHWAY INFORMATION SERVICES DIVISION
DATA SUPPORT GROUP

STATE HIGHWAY LOCATION REFERENCE

COUNTY: ANNE ARUNDEL
DISTRICT: 5
DATE: 12/31/07

ROUTE NUMBER: MD 393
INVENTORY DIRECTION: NORTH
ROUTE NAME: OLD SOLOMONS ISLAND RD

STATE SYSTEM	FUNCTIONAL CLASS	MEDIAN TYPE	ACCESS CONTROL	NHS	MILEPOINT	MILEPOINT DESCRIPTION	MARKED LANES	SURFACE WIDTH/TYPE*	AADT
STATE SECONDARY	R URB LOCAL	NONE (UNDIV)	NONE	NOT NHS	00.000		2	30I	7,002
					00.000 MD 2	SOLOMONS ISLAND RD			
					00.030		2	22I	
					00.080	SPEED LIMIT 30 MPH			
	U				00.150	IN CORP LMTS ANNAPOLIS			
					00.243		2	32I	
					00.260		2	24I	
					00.260 MU1165	FOREST DR			
					00.280		3	32I	
					00.301		3	33I	
					00.450		2	22I	
		CURBED			00.610		2	36I	
					00.630 MD450	WEST ST			

ROUTE NUMBER: MD 408
INVENTORY DIRECTION: EAST
ROUTE NAME: MT ZION RD

STATE SYSTEM	FUNCTIONAL CLASS	MEDIAN TYPE	ACCESS CONTROL	NHS	MILEPOINT	MILEPOINT DESCRIPTION	MARKED LANES	SURFACE WIDTH/TYPE*	AADT
STATE SECONDARY	R URB MINOR ART	NONE (UNDIV)	NONE	NOT NIIS	00.000		2	24I	8,670
					00.000 MD980A	MD 4 SERVICE RD (BACK)			
					00.000 MD 4	SOUTHERN MD BLVD			
					00.000	STRUC #2220			
					00.038	SPEED LIMIT 30 MPH			
					00.050 RP 4-1	RAMP 1 FR MD 408 NB TO MD 4 WB			
					00.070 RP 4-8	RAMP 8 FR MD 408 SB TO RAMP 1 (TO MD 4)			
					00.100 MD408B	NO NAME			
					00.150 MD794	SOUTHERN MD BLVD			
					00.270		2	22I	
					00.560		2	26I	
					00.620				4,650
					00.620 CO3549	SANDS RD			
					00.660		2	22I	
					00.790	SPEED LIMIT 30 MPH			

*A,B = UNIMPROVED; C = GRADED & DRAINED; D,E = SOIL, GRAVEL, STONE; F,G = LOW TYPE BITUMINOUS
H,I = HIGH TYPE BITUMINOUS; J = CONCRETE; K = BRICK; L = BLOCK

STATE HIGHWAY LOCATION REFERENCE

COUNTY: ANNE ARUNDEL
DISTRICT: 5
DATE: 12/31/07

ROUTE NUMBER: MD 408 CONTINUED
INVENTORY DIRECTION: EAST
ROUTE NAME: MT ZION RD

STATE SYSTEM	FUNCTIONAL CLASS	MEDIAN TYPE	ACCESS CONTROL	NHS	MILEPOINT	MILEPOINT DESCRIPTION	MARKED LANES	SURFACE WIDTH/TYPE*	AADT	
STATE SECONDARY	R RUR MAJ COLL	NONE (UNDIV)	NONE	NOT NHS	01.740		2	221	4,650	
					01.780		2	251		
					01.920		2	241		
					02.250		2	221		
					02.450		2	241		
					02.520		2	221		
					02.750		2	241		
					03.310		2	221		
					03.440		2	241		
					04.190					7,080
					04.190 MD259	GREENOCK RD				
					04.262	SPEED LIMIT 40 MPH				
					04.270		2	221		
					04.360		2	241		
		PAINTED			05.580					
		CURBED			05.610					
					05.620 MD 2	SOLOMONS ISLAND RD				
					05.620 MD422	BAYARD RD				
					05.620	LOTHIAN ROUNDABOUT				

ROUTE NUMBER: MD 408A
INVENTORY DIRECTION: WEST
ROUTE NAME: PATUXENT RIVER WETLAND PK ENT

STATE SYSTEM	FUNCTIONAL CLASS	MEDIAN TYPE	ACCESS CONTROL	NHS	MILEPOINT	MILEPOINT DESCRIPTION	MARKED LANES	SURFACE WIDTH/TYPE*	AADT
STATE SECONDARY	R URB LOCAL	NONE (UNDIV)	NONE	NOT NHS	00.000		2	241	99
					00.000 MD408B	NO NAME			
					00.190		2	601	
					00.204		2	241	
					00.420	CUL DE SAC			

*A,B = UNIMPROVED; C = GRADED & DRAINED; D,E = SOIL, GRAVEL, STONE; F,G = LOW TYPE BITUMINOUS
H,I = HIGH TYPE BITUMINOUS; J = CONCRETE; K = BRICK; L = BLOCK

STATE HIGHWAY ADMINISTRATION OF MARYLAND
HIGHWAY INFORMATION SERVICES DIVISION
DATA SUPPORT GROUP

STATE HIGHWAY LOCATION REFERENCE

COUNTY: ANNE ARUNDEL
DISTRICT: 5
DATE: 12/31/07

ROUTE NUMBER: MD 408B
INVENTORY DIRECTION: NORTH
ROUTE NAME: NO NAME

STATE SYSTEM	FUNCTIONAL CLASS	MEDIAN TYPE	ACCESS CONTROL	NHS	MILEPOINT	MILEPOINT DESCRIPTION	MARKED LANES	SURFACE WIDTH/TYPE*	AADT
STATE SECONDARY	R URB LOCAL	NONE (UNDIV)	NONE	NOT NHS	00.000		2	34I	99
					00.000 MD408	MT ZION RD			
					00.020		2	24I	
					00.020 MD408A	PATUXENT RIVER WETLAND PK ENT			
					00.030 OP5600	NO NAME (AHEAD)			

ROUTE NUMBER: MD 422
INVENTORY DIRECTION: EAST
ROUTE NAME: BAYARD RD

STATE SYSTEM	FUNCTIONAL CLASS	MEDIAN TYPE	ACCESS CONTROL	NHS	MILEPOINT	MILEPOINT DESCRIPTION	MARKED LANES	SURFACE WIDTH/TYPE*	AADT
STATE SECONDARY	R RUR MINOR COLL	NONE (UNDIV)	NONE	NOT NHS	00.000		2	22I	590
					00.000 CO3554	BAYARD RD (BACK)			
					00.000	SIGN: BEGIN STATE MAINTENANCE			
					00.010	SPEED LIMIT 40 MPH			
					00.110		2	24I	
					01.910				1,350
					01.910 CO3553	S POLLING HOUSE RD			
					02.910		2	22I	
		PAINTED			03.000				
		CURBED			03.016				
					03.040 MD 2	SOLOMONS ISLAND RD			
					03.040 MD408	MT ZION RD			
					03.040	LOTHIAN ROUNDABOUT			

ROUTE NUMBER: MD 423
INVENTORY DIRECTION: EAST
ROUTE NAME: FAIRHAVEN RD

STATE SYSTEM	FUNCTIONAL CLASS	MEDIAN TYPE	ACCESS CONTROL	NHS	MILEPOINT	MILEPOINT DESCRIPTION	MARKED LANES	SURFACE WIDTH/TYPE*	AADT
STATE SECONDARY	R RUR MINOR COLL	NONE (UNDIV)	NONE	NOT NHS	00.000		2	24I	1,290
					00.000 CO3535	JEWELL RD (BACK)			
					00.000 MD 2	SOLOMONS ISLAND RD			
					00.180		2	20I	
					00.332	SPEED LIMIT 40 MPH			

*A,B = UNIMPROVED; C = GRADED & DRAINED; D,E = SOIL, GRAVEL, STONE; F,G = LOW TYPE BITUMINOUS
H,I = HIGH TYPE BITUMINOUS; J = CONCRETE; K = BRICK; L = BLOCK

STATE HIGHWAY LOCATION REFERENCE

COUNTY: ANNE ARUNDEL
DISTRICT: 5
DATE: 12/31/07

ROUTE NUMBER: MD 423 CONTINUED
INVENTORY DIRECTION: EAST
ROUTE NAME: FAIRHAVEN RD

STATE SYSTEM	FUNCTIONAL CLASS	MEDIAN TYPE	ACCESS CONTROL	NHS	MILEPOINT	MILEPOINT DESCRIPTION	MARKED LANES	SURFACE WIDTH/TYPE*	AADT
STATE SECONDARY	R RUR MINOR COLL	NONE (UNDIV)	NONE	NOT NHS	01.780		2	22I	1,290
					01.870		2	20I	
					01.870 CO350I	TOWN POINT RD			
					01.920	SPEED LIMIT 30 MPH			
					02.440	STRUC #2068 IIERRING BAY			
					02.790 CO3512	FAIRHAVEN RD (AHEAD)			

ROUTE NUMBER: MD 424
INVENTORY DIRECTION: NORTH
ROUTE NAME: DAVIDSONVILLE RD

STATE SYSTEM	FUNCTIONAL CLASS	MEDIAN TYPE	ACCESS CONTROL	NHS	MILEPOINT	MILEPOINT DESCRIPTION	MARKED LANES	SURFACE WIDTH/TYPE*	AADT
STATE SECONDARY	R RUR MINOR ART	NONE (UNDIV)	NONE	NOT NHS	00.000		2	24I	18,620
					00.000 CO2735	BIRDSVILLE RD (BACK)			
					00.000 MD214	CENTRAL AVE			
					00.046		3	36I	
					00.070	SPEED LIMIT 35 MPH			
		PAINTED			00.080		2	24I	
		NONE (UNDIV)			00.118				
					00.880	SPEED LIMIT 45 MPH			
					01.400		2	32I	
					01.450		2	22I	
					02.340		2	24I	
			PARTIAL		02.510				
					02.510 MD909	MD 424 SERVICE RD			
					02.510 CO2712	RUTLAND RD			
					02.670		2	40I	
		PAINTED			02.720		3	36I	
		UNPROTECTED			02.890		4	48I	
					03.050 RP595- 6	RAMP 6 FR IS 595 EB TO MD 424 SB			
					03.190 RP595- 3	RAMP 3 FR RAMP 6 (FR IS595) TO MD 424 NB			
					03.200 RP595- 4	RAMP 4 FR MD 424 NB TO IS 595 EB			
		POSITIVE BARRIER			03.265				
					03.270 RP595- 5	RAMP 5 FR MD 424 TO RAMP 4 (TO IS595 EB)			

*A,B = UNIMPROVED; C = GRADED & DRAINED; D,E = SOIL, GRAVEL, STONE; F,G = LOW TYPE BITUMINOUS
H,I = HIGH TYPE BITUMINOUS; J = CONCRETE; K = BRICK; L = BLOCK

STATE HIGHWAY ADMINISTRATION OF MARYLAND
HIGHWAY INFORMATION SERVICES DIVISION
DATA SUPPORT GROUP

STATE HIGHWAY LOCATION REFERENCE

COUNTY: ANNE ARUNDEL
DISTRICT: 5
DATE: 12/31/07

ROUTE NUMBER: MD 424 CONTINUED
INVENTORY DIRECTION: NORTH
ROUTE NAME: DAVIDSONVILLE RD

STATE SYSTEM	FUNCTIONAL CLASS	MEDIAN TYPE	ACCESS CONTROL	NHS	MILEPOINT	MILEPOINT DESCRIPTION	MARKED LANES	SURFACE WIDTH/TYPE*	AADT
STATE SECONDARY	R	RUR MINOR ART	PARTIAL	NOT NHS	03.320		4	48I	14,430
					03.320	IS595 JOHN HANSON HWY			
					03.320	STRUC #2028			
					03.320	EXIT #16			
					03.320	RP595- 8 RAMP 8 FR MD 424 SB TO IS 595 WB			
					03.390	RP595- 1 RAMP 1 FR MD 424 NB TO RAMP 8 (TO IS595)			
		UNPROTECTED			03.409				
					03.440	RP595- 8 RAMP 8 FR MD 424 SB TO IS 595 WB			
					03.440	RP595- 7 RAMP 7 FR RAMP 2 (FR IS595 WB) TO MD 424			
					03.470	RP595- 2 RAMP 2 FR IS 595 WB TO MD 424 NB			
			NONE		03.560				
					03.560	CO2713 ROSSBACK RD			
		PAINTED			03.624		3	48I	
					03.640		2	48I	
		NONE (UNDIV)			03.690		2	24I	
					03.784	SPEED LIMIT 45 MPH			
		PAINTED			05.256				
		CENTER TLA (UNDIV)			05.330		2	12I	
		PAINTED			05.376		2	24I	
		NONE (UNDIV)			05.427				
	URB OPA				05.850		3	36I	18,710
					05.850	MD450 DEFENSE HWY			
					05.878		2	24I	
		CENTER TLA (UNDIV)			05.890				
					05.891	SPEED LIMIT 35 MPH			
		NONE (UNDIV)			05.994				
					06.030	CO2630 UNDERWOOD RD			
		CENTER TLA (UNDIV)			06.071				
		NONE (UNDIV)			06.200				
					06.350		2	22I	
					06.350	CO4093 LAYTON ST			
					06.440	SPEED LIMIT 45 MPH			
					06.465	VARIABLE MESSAGE SIGN			
					06.895		2	30I	

*A,B = UNIMPROVED; C = GRADED & DRAINED; D,E = SOIL, GRAVEL, STONE; F,G = LOW TYPE BITUMINOUS
H,I = HIGH TYPE BITUMINOUS; J = CONCRETE; K = BRICK; L = BLOCK

STATE HIGHWAY LOCATION REFERENCE

COUNTY: ANNE ARUNDEL
DISTRICT: 5
DATE: 12/31/07

ROUTE NUMBER: MD 424 CONTINUED
INVENTORY DIRECTION: NORTH
ROUTE NAME: DAVIDSONVILLE RD

STATE SYSTEM	FUNCTIONAL CLASS	MEDIAN TYPE	ACCESS CONTROL	NHS	MILEPOINT	MILEPOINT DESCRIPTION	MARKED LANES	SURFACE WIDTH/TYPE*	AADT
STATE SECONDARY	R URB OPA	NONE (UNDIV)	NONE	NOT NHS	06.918		2	22I	18,710
					07.075		2	23I	
					07.230	CO2697 FARRELL ST			
					07.350		3	36I	21,150
					07.350	CO2637 RIEDEL RD			
					07.500		4	48I	
					07.680	SPEED LIMIT 35 MPH			
					07.800	CO2639 DUKE OF KENT DR			
		PAINTED			07.990				
		NONE (UNDIV)			08.058				
					08.240	MD 3 ROBERT CRAIN HWY			
					08.240	CO2633 CONWAY RD (AHEAD)			

ROUTE NUMBER: MD 435
INVENTORY DIRECTION: NORTH
ROUTE NAME: TAYLOR AVE

STATE SYSTEM	FUNCTIONAL CLASS	MEDIAN TYPE	ACCESS CONTROL	NHS	MILEPOINT	MILEPOINT DESCRIPTION	MARKED LANES	SURFACE WIDTH/TYPE*	AADT
MUNICIPAL	U URB MINOR ART	CURBED	NONE	NOT NHS	00.000		3	48I	12,201
					00.000	MD387 SPA RD (BACK)			
					00.000	MD450 WEST ST			
					00.000	WESTGATE CIR ROUNDABOUT			
		NONE (UNDIV)			00.010		2	36I	
					00.060		2	24I	
					00.080				
					00.095	SPEED LIMIT 30 MPH			
					00.120		2	30I	
					00.190				
					00.250		2	26I	
STATE SECONDARY					00.310				
					00.310	END MUNICIPAL MAINTENANCE			
					00.310	BEGIN STATE MAINTENANCE			
					00.330		2	24I	
					00.330	MU520 CEDAR PARK RD			
					00.360	SPEED LIMIT 30 MPH			

*A,B = UNIMPROVED; C = GRADED & DRAINED; D,E = SOIL, GRAVEL, STONE; F,G = LOW TYPE BITUMINOUS
H,J = HIGH TYPE BITUMINOUS; J = CONCRETE; K = BRICK; L = BLOCK

STATE HIGHWAY ADMINISTRATION OF MARYLAND
HIGHWAY INFORMATION SERVICES DIVISION
DATA SUPPORT GROUP

STATE HIGHWAY LOCATION REFERENCE

COUNTY: ANNE ARUNDEL
DISTRICT: 5
DATE: 12/31/07

ROUTE NUMBER: MD 435 CONTINUED
INVENTORY DIRECTION: NORTH
ROUTE NAME: TAYLOR AVE

STATE SYSTEM	FUNCTIONAL CLASS	MEDIAN TYPE	ACCESS CONTROL	NHS	MILEPOINT	MILEPOINT DESCRIPTION	MARKED LANES	SURFACE WIDTH/TYPE*	AADT
STATE SECONDARY	U URB MINOR ART	CENTER TLA (UNDIV)	NONE	NOT NHS	00.540		2	24I	12,20I
		NONE (UNDIV)			00.72I				
		PAINTED			00.735				
		CURBED			00.750				
					00.810		2	28I	
					00.810 MD 70	ROWE BLVD			
		NONE (UNDIV)			00.857		2	12I	
					00.880		3	36I	
					00.920		2	24I	
					00.920 MD436	RIDGELY AVE			
					00.990		3	30I	
NAME: ANNAPOLIS ST					00.990 MU120	ANNAPOLIS ST			
					01.050		2	24I	
					01.160 MD450	KING GEORGE ST			

ROUTE NUMBER: MD 436
INVENTORY DIRECTION: NORTH
ROUTE NAME: RIDGELY AVE

STATE SYSTEM	FUNCTIONAL CLASS	MEDIAN TYPE	ACCESS CONTROL	NHS	MILEPOINT	MILEPOINT DESCRIPTION	MARKED LANES	SURFACE WIDTH/TYPE*	AADT
STATE SECONDARY	U URB COLL	NONE (UNDIV)	NONE	NOT NHS	00.000		2	24I	5,36I
					00.000 MD435	TAYLOR AVE			
					00.029	SPEED LIMIT 30 MPH			
					00.110		2	32I	
					00.200		2	24I	
					00.200 MU2090	MELVIN AVE			
	R				00.470	STRUC #208I WEEMS CREEK			
					00.470	OUT CORP LMTS ANNAPOLIS			
					00.650	SPEED LIMIT 35 MPH			
					00.720 MD783	RIVERVIEW AVE			
					00.780 RP595- 4	RAMP 4 FR MD 70 NB TO US 50 IS 595 EB			
					00.820 IS595	JOHN HANSON HWY			
					00.820	STRUC #2037			
					00.840		2	22I	
					00.840 RP595- 2	RAMP 2 FR IS 595 WB TO MD 70 NB			

*A,B = UNIMPROVED; C = GRADED & DRAINED; D,E = SOIL, GRAVEL, STONE; F,G = LOW TYPE BITUMINOUS
H,I = HIGH TYPE BITUMINOUS; J = CONCRETE; K = BRICK; L = BLOCK

STATE HIGHWAY ADMINISTRATION OF MARYLAND
HIGHWAY INFORMATION SERVICES DIVISION
DATA SUPPORT GROUP

STATE HIGHWAY LOCATION REFERENCE

COUNTY: ANNE ARUNDEL
DISTRICT: 5
DATE: 12/31/07

ROUTE NUMBER: MD 436 CONTINUED
INVENTORY DIRECTION: NORTH
ROUTE NAME: RIDGELY AVE

STATE SYSTEM	FUNCTIONAL CLASS	MEDIAN TYPE	ACCESS CONTROL	NHS	MILEPOINT	MILEPOINT DESCRIPTION	MARKED LANES	SURFACE WIDTH/TYPE*	AADT
STATE SECONDARY	R URB COLL	NONE (UNDIV)	NONE	NOT NHS	00.970 MD784	ACORN DR	2	22I	5,361
					01.140 CO2776	RIDGELY AVE (AHEAD)			

ROUTE NUMBER: MD 450
INVENTORY DIRECTION: EAST
ROUTE NAME: DEFENSE HWY

STATE SYSTEM	FUNCTIONAL CLASS	MEDIAN TYPE	ACCESS CONTROL	NHS	MILEPOINT	MILEPOINT DESCRIPTION	MARKED LANES	SURFACE WIDTH/TYPE*	AADT
STATE SECONDARY	R URB COLL	NONE (UNDIV)	NONE	NOT NHS	00.000	SEE MD 3	2	22I	5,361
					00.000	PRINCE GEORGES CO/L			
	URB MINOR ART	UNPROTECTED			00.220		5	60I	19,972
					00.220 MD 3	ROBERT CRAIN HWY (BACK)			
					00.220	END X-REF W/ MD 3			
					00.300		4	48I	
					00.310	SPEED LIMIT 40 MPH			
		CENTER TLA (UNDIV)			00.340				
		NONE (UNDIV)			00.461				
		CENTER TLA (UNDIV)			00.550		2	24I	
					00.650		2	36I	
					00.690		2	24I	
		NONE (UNDIV)			00.750		2	26I	
					00.940 CO2682	TARRYTOWN AVE			
					01.900		2	24I	
					01.980		2	20I	6,512
					01.980 MD424	DAVIDSONVILLE RD			
					02.010		2	34I	
					02.060		2	24I	
					02.080	SPEED LIMIT 45 MPH			
					03.210		2	34I	
					03.230		2	24I	
					03.840		2	34I	
	RUR MAJ COLL				03.850		2	24I	
					03.850 CO4788	HUNTWOOD DR			
					04.830	STRUC #2073 NORTH RIVER			
					04.840				7,622

*A,B = UNIMPROVED; C = GRADED & DRAINED; D,E = SOIL, GRAVEL, STONE; F,G = LOW TYPE BITUMINOUS
H,I = HIGH TYPE BITUMINOUS; J = CONCRETE; K = BRICK; L = BLOCK

STATE HIGHWAY LOCATION REFERENCE

COUNTY: ANNE ARUNDEL

DISTRICT: 5

DATE: 12/31/07

ROUTE NUMBER: MD 450 CONTINUED

INVENTORY DIRECTION: EAST

ROUTE NAME: DEFENSE HWY

STATE SYSTEM	FUNCTIONAL CLASS	MEDIAN TYPE	ACCESS CONTROL	NHS	MILEPOINT	MILEPOINT DESCRIPTION	MARKED LANES	SURFACE WIDTH/TYPE*	AADT
STATE SECONDARY	R RUR MAJ COLL	NONE (UNDIV)	NONE	NOT NHS	04.840 CO2624	ST STEPHENS CHURCH RD	2	24I	7,622
					04.880 CO2712	RUTLAND RD			
					05.770	STRUC #2072 BACON RIDGE BRANCH			
					06.430		2	34I	
					06.450		2	24I	
					06.920	SPEED LIMIT 40 MPH			
					07.060		2	28I	
					07.110		2	24I	
					07.160 CO2815	SOUTH HAVEN RD			
					07.160 CO2619	CROWNSVILLE RD			
					07.190		2	30I	
					07.220		2	24I	
	URB MINOR ART				07.530				
					07.530 IS 97	NO NAME			
					07.530	STRUC #2157			
		PAINTED			08.000		2	22I	
		NONE (UNDIV)			08.060				
		PAINTED			08.080				
		NONE (UNDIV)			08.110		2	24I	
					08.480	SPEED LIMIT 35 MPH			
		PAINTED			08.740		2	34I	
					08.755		2	38I	
		CURBED			08.780		3	44I	
					08.800		3	34I	
		NONE (UNDIV)			08.830		3	36I	
		CURBED			08.901				
		NONE (UNDIV)			08.945				
		CENTER TLA (UNDIV)			08.970		4	48I	
					09.160		3	36I	
		NONE (UNDIV)			09.250		4	48I	
		CURBED			09.270				41,952
					09.270 MD178	GENERALS HWY			
		CENTER TLA (UNDIV)			09.420				
					09.420 RP595- 8	RAMP 8 FR MD 450 SB TO IS 595 WB			
	URB OPA	NONE (UNDIV)			09.440				

*A,B = UNIMPROVED; C = GRADED & DRAINED; D,E = SOIL GRAVEL/STONE; F,G = LOW TYPE BITUMINOUS
 H,I = HIGH TYPE BITUMINOUS; J = CONCRETE; K = BRICK; L = BLOCK

STATE HIGHWAY ADMINISTRATION OF MARYLAND
HIGHWAY INFORMATION SERVICES DIVISION
DATA SUPPORT GROUP

STATE HIGHWAY LOCATION REFERENCE

COUNTY: ANNE ARUNDEL
DISTRICT: 5
DATE: 12/31/07

ROUTE NUMBER: MD 450 CONTINUED
INVENTORY DIRECTION: EAST
ROUTE NAME: WEST ST

STATE SYSTEM	FUNCTIONAL CLASS	MEDIAN TYPE	ACCESS CONTROL	NHS	MILEPOINT	MILEPOINT DESCRIPTION	MARKED LANES	SURFACE WIDTH/TYPE*	AADT
STATE SECONDARY	R URB OPA	NONE (UNDIV)	NONE	NOT NHS	09.440 CO2801	JENNIFER RD	4	481	41,952
					09.440 RP595- 1	RAMP 1 FR MD 450 TO RAMP 8 (TO IS595 WB)			
					09.440 RP595- 2	RAMP 2 FR RAMP 7 (FR IS595 WB) TO MD 450			
					09.450 RP595- 7	RAMP 7 FR IS 595 WB TO MD 450 SB			
		PAINTED			09.520				
		NONE (UNDIV)			09.565				
					09.565	STRUC #2032			
					09.565 IS595	JOHN HANSON HWY			
		CURBED			09.600				
					09.632 RP595- 3	RAMP 3 FR IS 595 EB TO MD 450 NB			
		NONE (UNDIV)			09.640				
					09.730				35,222
					09.730 RP595- 5	RAMP 5 FR MD 450 TO RAMP 4 (TO IS595 EB)			
					09.730 CO2749	RIVA RD			
					09.730 RP595- 6	RAMP 6 FR RAMP 3 (FR IS595 EB) TO MD 450			
					09.740 RP595- 4	RAMP 4 FR MD 450 NB TO IS 595 EB			
					09.770	SPEED LIMIT 35 MPH			
		CENTER TLA (UNDIV)			09.840				
		CURBED			09.860				
					09.930		4	561	
					09.970		4	601	33,142
					09.970 MD 2	SOLOMONS ISLAND RD			
					10.040	SPEED LIMIT 30 MPH			
					10.080	IN CORP LMTS ANNAPOLIS			
					10.140 MD393	OLD SOLOMONS ISLAND RD			
					10.200	SPEED LIMIT 30 MPH			
		PAINTED			10.210		4	521	
		NONE (UNDIV)			10.230		4	481	
		CENTER TLA (UNDIV)			10.630				
		NONE (UNDIV)			10.700				
					10.700 MU650	CHINQUAPIN ROUND RD			
		CENTER TLA (UNDIV)			10.770				
					10.770 MU 60	ADMIRAL DR			

*A,B = UNIMPROVED; C = GRADED & DRAINED; D,E = SOIL, GRAVEL, STONE; F,G = LOW TYPE BITUMINOUS
H,I = HIGH TYPE BITUMINOUS; J = CONCRETE; K = BRICK; L = BLOCK

STATE HIGHWAY LOCATION REFERENCE

COUNTY: ANNE ARUNDEL
DISTRICT: 5
DATE: 12/31/07

ROUTE NUMBER: MD 450 CONTINUED
INVENTORY DIRECTION: EAST
ROUTE NAME: WEST ST

STATE SYSTEM	FUNCTIONAL CLASS	MEDIAN TYPE	ACCESS CONTROL	NHS	MILEPOINT	MILEPOINT DESCRIPTION	MARKED LANES	SURFACE WIDTH/TYPE*	AADT
STATE SECONDARY	U URB OPA	NONE (UNDIV)	NONE	NOT NHS	10.820		4	481	33,142
					11.000		2	481	
		CENTER TLA (UNDIV)			11.030		2	261	
					11.034	SPEED LIMIT 25 MPH			
					11.150		2	241	
					11.330	MU1300 GLEN AVE			
					11.330	SPEED LIMIT 25 MPH			
		NONE (UNDIV)			11.420				
					11.670		2	281	
		PAINTED			11.690		3	481	
		CURBED			11.710				
		ROUNDAABOUT			11.730		2	601	
MUNICIPAL					11.740				15,222
					11.740	MD435 TAYLOR AVE			
					11.740	END STATE MAINTENANCE			
					11.740	BEGIN MUNICIPAL MAINTENANCE			
					11.740	MD387 SPA RD			
					11.740	WESTGATE CIR ROUNDAABOUT			
		CURBED			11.750		4	481	
					11.780		3	361	
					11.790				
		NONE (UNDIV)			11.820		2	321	
					11.890		2	241	
					11.910				
					11.956				
					11.970				
					11.996				
					12.070				
					12.080				
					12.090		2	351	
					12.100		2	241	
					12.135		2	321	
					12.147		2	241	
					12.170		2	341	
					12.190		2	361	

*A,B = UNIMPROVED; C = GRADED & DRAINED; D,E = SOIL, GRAVEL, STONE; F,G = LOW TYPE BITUMINOUS
H,I = HIGH TYPE BITUMINOUS; J = CONCRETE; K = BRICK; L = BLOCK

STATE HIGHWAY LOCATION REFERENCE

COUNTY: ANNE ARUNDEL
DISTRICT: 5
DATE: 12/31/07

ROUTE NUMBER: MD 450 CONTINUED
INVENTORY DIRECTION: EAST
ROUTE NAME: WEST ST

STATE SYSTEM	FUNCTIONAL CLASS	MEDIAN TYPE	ACCESS CONTROL	NHS	MILEPOINT	MILEPOINT DESCRIPTION	MARKED LANES	SURFACE WIDTH/TYPE*	AADT
MUNICIPAL	U URB OPA	NONE (UNDIV)	NONE	NOT NHS	12.203		2	24I	15,222
					12.220		2	30I	
					12.260		2	33K	
					12.260	MU460 CALVERT ST			
					12.390		2	37I	
					12.390	MU660 CHURCH CIR			
					12.431		2	24I	
					12.460		2	26I	11,262
					12.460	MU1920 MAIN ST			
					12.500		2	36I	
					12.500	MU660 CHURCH CIR			
					12.540		2	24I	
					12.560		2	30I	
					12.560	MD 70 BLADEN ST			
					12.620		2	27I	
					12.663				
					12.780		2	35I	
					12.780	MU1710 KING GEORGE ST			
					13.060				
					13.060	END MUNICIPAL MAINTENANCE			
					13.060	BEGIN STATE MAINTENANCE			
					13.080		2	30I	
					13.120	STRUC #2071 COLLEGE CREEK			
					13.190		2	27I	
					13.200	SPEED LIMIT 30 MPH			
					13.320		2	32I	
					13.344		3	36I	
					13.390		2	24I	
					13.420				17,302
					13.420	MD435 ANNAPOLIS ST			
					13.650		2	32I	
					13.680		2	30I	
					13.770	SPEED LIMIT 40 MPH			
					13.820		2	24J	
					14.090	STRUC #2070 SEVERN RIVER			

*A,B = UNIMPROVED; C = GRADED & DRAINED; D,E = SOIL, GRAVEL, STONE; F,G = LOW TYPE BITUMINOUS
H,I = HIGH TYPE BITUMINOUS; J = CONCRETE; K = BRICK; L = BLOCK

STATE HIGHWAY ADMINISTRATION OF MARYLAND
HIGHWAY INFORMATION SERVICES DIVISION
DATA SUPPORT GROUP

STATE HIGHWAY LOCATION REFERENCE

COUNTY: ANNE ARUNDEL
DISTRICT: 5
DATE: 12/31/07

ROUTE NUMBER: MD 450 CONTINUED

INVENTORY DIRECTION: EAST

ROUTE NAME: KING GEORGE ST

STATE SYSTEM	FUNCTIONAL CLASS	MEDIAN TYPE	ACCESS CONTROL	NHS	MILEPOINT	MILEPOINT DESCRIPTION	MARKED LANES	SURFACE WIDTH/TYPE*	AADT
STATE SECONDARY	R URB OPA	NONE (UNDIV)	NONE	NOT NHS	14.090	OUT CORP LMITS ANNAPOLIS	2	24J	17,302
		PAINTED			14.360 MD648AB	NO NAME			
		UNPROTECTED			14.370		2	36I	
					14.400		3	36I	
NAME: GOV RITCHIE HWY					14.400 MD648A	BALTO ANNAPOLIS BLVD			
		POSITIVE BARRIER			14.540		4	48I	
					14.550	SPEED LIMIT 50 MPH			
		UNPROTECTED			14.620				
		POSITIVE BARRIER			15.260				
		UNPROTECTED			15.300				
					15.510		3	36I	
		POSITIVE BARRIER			15.570 RP 50-4	RAMP 4 FR MD 450 NB TO MD 2 EB			
		UNPROTECTED			15.600				
		UNPROTECTED			15.627				
		NONE (UNDIV)			15.640		1	15I	
					15.640 RP 50-6	RAMP 6 FR US 50 EB TO MD 450 SB			
					15.640 RP 50-5	RAMP 5 FR MD 2 SB TO MD 450 EB			
					15.710		1	12I	
					15.810		2	24I	
					15.810 RP 50-3	RAMP 3 FR RAMP 6 (FR US50 EB) TO MD 450			
					15.830 US 50	BLUE STAR MEMORIAL HWY			
					15.830	STRUC #2100			
					15.830	STRUC #2101			
					15.830	LXIT #27			
					15.830 MD 2	GOV RITCHIE HWY (AHEAD)			
					15.830 MD 2	GOV RITCHIE HWY (SB OUT SITE)			

ROUTE NUMBER: MD 468

INVENTORY DIRECTION: NORTH

ROUTE NAME: SHADYSIDE RD

STATE SYSTEM	FUNCTIONAL CLASS	MEDIAN TYPE	ACCESS CONTROL	NHS	MILEPOINT	MILEPOINT DESCRIPTION	MARKED LANES	SURFACE WIDTH/TYPE*	AADT
STATE SECONDARY	R URB COLL	NONE (UNDIV)	NONE	NOT NHS	00.000		2	24I	9,031
					00.000 CO3377	W SHADYSIDE RD (BACK)			

*A,B = UNIMPROVED; C = GRADED & DRAINED; D,E = SOIL, GRAVEL, STONE; F,G = LOW TYPE BITUMINOUS
H,I = HIGH TYPE BITUMINOUS; J = CONCRETE; K = BRICK; L = BLOCK

STATE HIGHWAY ADMINISTRATION OF MARYLAND
HIGHWAY INFORMATION SERVICES DIVISION
DATA SUPPORT GROUP

STATE HIGHWAY LOCATION REFERENCE

COUNTY: ANNE ARUNDEL
DISTRICT: 5
DATE: 12/31/07

ROUTE NUMBER: MD 468 CONTINUED
INVENTORY DIRECTION: NORTH
ROUTE NAME: SHADYSIDE RD

STATE SYSTEM	FUNCTIONAL CLASS	MEDIAN TYPE	ACCESS CONTROL	NHS	MILEPOINT	MILEPOINT DESCRIPTION	MARKED LANES	SURFACE WIDTH/TYPE*	AADT
STATE SECONDARY	R URB COLL	NONE (UNDIV)	NONE	NOT NHS	00.000 C03382	SNUG HARBOR RD	2	24I	9,031
					00.000	SIGN: BEGIN STATE MAINTENANCE			
					00.050	SPEED LIMIT 30 MPH			
	URB MINOR ART				00.090				
					00.090 CO3372	STEAMBOAT RD			
					00.890 CO3396	CEDARHURST RD			
					01.150 CO3409	COLUMBIA BEACH RD			
					01.180	SPEED LIMIT 45 MPH			
					02.240		2	26I	
					02.460		2	24I	
					02.470		2	26I	
	RUR MAJ COLL				02.830		2	24I	12,411
					02.830 MD256	DEALE CHURCHTON RD			
					02.950 CO3345	CHALK PT RD			
					03.395		2	34I	
					03.410		2	24I	
					03.858				12,961
					03.920	SPEED LIMIT 45 MPH			
					06.230				11,611
					06.230 MD255	GALESVILLE RD			
		PAINTED			06.290		2	22I	
		NONE (UNDIV)			06.370		2	24I	
					07.030	SPEED LIMIT 50 MPH			
					08.790				10,401
					08.790 CO3322	MILL SWAMP RD			
					09.660 MD468B	MD 468 SPUR			
					11.190 MD214	CENTRAL AVE			

ROUTE NUMBER: MD 468B
INVENTORY DIRECTION: EAST
ROUTE NAME: MD 468 SPUR

STATE SYSTEM	FUNCTIONAL CLASS	MEDIAN TYPE	ACCESS CONTROL	NHS	MILEPOINT	MILEPOINT DESCRIPTION	MARKED LANES	SURFACE WIDTH/TYPE*	AADT
STATE SECONDARY	R RUR LOCAL	NONE (UNDIV)	NONE	NOT NHS	00.000		2	18G	0

*A,B = UNIMPROVED; C = GRADED & DRAINED; D,E = SOIL, GRAVEL, STONE; F,G = LOW TYPE BITUMINOUS
H,I = HIGH TYPE BITUMINOUS; J = CONCRETE; K = BRICK; L = BLOCK

STATE HIGHWAY ADMINISTRATION OF MARYLAND
HIGHWAY INFORMATION SERVICES DIVISION
DATA SUPPORT GROUP

STATE HIGHWAY LOCATION REFERENCE

COUNTY: ANNE ARUNDEL

DISTRICT: 5

DATE: 12/31/07

ROUTE NUMBER: MD 468B CONTINUED

INVENTORY DIRECTION: EAST

ROUTE NAME: MD 468 SPUR

STATE SYSTEM	FUNCTIONAL CLASS	MEDIAN TYPE	ACCESS CONTROL	NHS	MILEPOINT	MILEPOINT DESCRIPTION	MARKED LANES	SURFACE WIDTH/TYPE*	AADT
STATE SECONDARY	R RUR LOCAL	NONE (UNDIV)	NONE	NOT NHS	00.000 MD468	MUDDY CREEK RD	2	18G	0
					00.010	ROAD END - GATE BARRICADE			

ROUTE NUMBER: MD 553A

INVENTORY DIRECTION: NORTH

ROUTE NAME: SOUTH RIVER RD S

STATE SYSTEM	FUNCTIONAL CLASS	MEDIAN TYPE	ACCESS CONTROL	NHS	MILEPOINT	MILEPOINT DESCRIPTION	MARKED LANES	SURFACE WIDTH/TYPE*	AADT
STATE SECONDARY	R URB LOCAL	NONE (UNDIV)	NONE	NOT NHS	00.000		2	24I	99
					00.000 CO3064	VIRGINIA AVE (BACK)			
					00.000 MD 2	SOLOMONS ISLAND RD			
					00.180		2	18H	
					00.250		2	30H	
					00.280	ROAD END			

ROUTE NUMBER: MD 553B

INVENTORY DIRECTION: NORTH

ROUTE NAME: OLD S RIVER RD

STATE SYSTEM	FUNCTIONAL CLASS	MEDIAN TYPE	ACCESS CONTROL	NHS	MILEPOINT	MILEPOINT DESCRIPTION	MARKED LANES	SURFACE WIDTH/TYPE*	AADT
STATE SECONDARY	R URB LOCAL	NONE (UNDIV)	NONE	NOT NHS	00.000		2	30I	99
					00.000	ROAD END			
					00.020		2	20I	
					00.073		2	24I	
					00.090 MD553C	SOUTH RIVER RD			
					00.240		2	30I	
					00.270 MD 2	SOLOMONS ISLAND RD			
					00.270 CO2865	OAK GROVE RD (AHEAD)			

ROUTE NUMBER: MD 553C

INVENTORY DIRECTION: NORTH

ROUTE NAME: SOUTH RIVER RD

STATE SYSTEM	FUNCTIONAL CLASS	MEDIAN TYPE	ACCESS CONTROL	NHS	MILEPOINT	MILEPOINT DESCRIPTION	MARKED LANES	SURFACE WIDTH/TYPE*	AADT
STATE SECONDARY	R URB LOCAL	NONE (UNDIV)	NONE	NOT NHS	00.000		2	23I	99

*A,B = UNIMPROVED; C = GRADED & DRAINED, D,E = SOIL, GRAVEL, STONE; F,G = LOW TYPE BITUMINOUS
H,I = HIGH TYPE BITUMINOUS; J = CONCRETE, K = BRICK; L = BLOCK

STATE HIGHWAY LOCATION REFERENCE

COUNTY: ANNE ARUNDEL
DISTRICT: 5
DATE: 12/31/07

ROUTE NUMBER: MD 553C CONTINUED
INVENTORY DIRECTION: NORTH
ROUTE NAME: SOUTH RIVER RD

STATE SYSTEM	FUNCTIONAL CLASS	MEDIAN TYPE	ACCESS CONTROL	NHS	MILEPOINT	MILEPOINT DESCRIPTION	MARKED LANES	SURFACE WIDTH/TYPE*	AADT
STATE SECONDARY	R URB LOCAL	NONE (UNDIV)	NONE	NOT NHS	00.000 MD553B	OLD S RIVER RD	2	23I	99
					00.100 MD 2	SOLOMONS ISLAND RD			
					00.100	STRUC #2010			
					00.120		2	24I	
					00.250	ROAD END: GUARDRAIL			

ROUTE NUMBER: MD 607
INVENTORY DIRECTION: NORTH
ROUTE NAME: MAGOTHY BRIDGE RD

STATE SYSTEM	FUNCTIONAL CLASS	MEDIAN TYPE	ACCESS CONTROL	NHS	MILEPOINT	MILEPOINT DESCRIPTION	MARKED LANES	SURFACE WIDTH/TYPE*	AADT
STATE SECONDARY	R URB MINOR ART	NONE (UNDIV)	NONE	NOT NHS	00.000		2	24I	20,911
					00.000 CO2041	MAGOTHY BRIDGE RD (BACK)			
					00.000 CO2009	WOODS RD			
					00.000 CO4919	SEABORNE DR			
		CURBED			00.300		2	28I	
					00.341		2	24I	
	URB OPA				00.440				
					00.440 MD100	NO NAME			
					00.539		3	36I	
		NONE (UNDIV)			00.594				
					00.600	SPEED LIMIT 40 MPH			
					00.700		3	48I	
					00.749		3	36I	
					00.780		2	26I	
NAME: HOG NECK RD					00.780 MD177	MOUNTAIN RD			
					00.834		2	24I	
					00.845		2	26I	
		PAINTED			00.870		2	24I	
		NONE (UNDIV)			00.905		2	26I	
					01.363		3	36I	
					01.470		2	24I	
					01.530		2	30I	
					01.540 MD173	FORT SMALLWOOD RD			

*A,B = UNIMPROVED; C = GRADED & DRAINED; D,E = SOIL, GRAVEL, STONE; F,G = LOW TYPE BITUMINOUS
H,I = HIGH TYPE BITUMINOUS; J = CONCRETE; K = BRICK; L = BLOCK

STATE HIGHWAY ADMINISTRATION OF MARYLAND
HIGHWAY INFORMATION SERVICES DIVISION
DATA SUPPORT GROUP

STATE HIGHWAY LOCATION REFERENCE

COUNTY: ANNE ARUNDEL
DISTRICT: 5
DATE: 12/31/07

ROUTE NUMBER: MD 642
INVENTORY DIRECTION: EAST
ROUTE NAME: GREENLAND BEACH RD

STATE SYSTEM	FUNCTIONAL CLASS	MEDIAN TYPE	ACCESS CONTROL	NHS	MILEPOINT	MILEPOINT DESCRIPTION	MARKED LANES	SURFACE WIDTH/TYPE*	AADT
STATE SECONDARY	R URB LOCAL	NONE (UNDIV)	NONE	NOT NHS	00.000		1	15I	99
					00.000 MD173	FORT SMALLWOOD RD			
					00.030		2	30I	
					00.050		2	48I	
					00.070		2	38I	
					00.080 CO1577	GREENLAND BEACH RD			

ROUTE NUMBER: MD 645B
INVENTORY DIRECTION: EAST
ROUTE NAME: OLD DORSEY RD

STATE SYSTEM	FUNCTIONAL CLASS	MEDIAN TYPE	ACCESS CONTROL	NHS	MILEPOINT	MILEPOINT DESCRIPTION	MARKED LANES	SURFACE WIDTH/TYPE*	AADT
STATE SECONDARY	R URB LOCAL	NONE (UNDIV)	NONE	NOT NHS	00.000		2	28I	99
					00.000	RAILROAD AVE (BACK)			
					00.010		2	30H	
					00.060		2	24H	
					00.080 MD645D	OLD DORSEY RD			
					00.087		2	28H	
					00.100		2	16G	
					00.120	ROAD END			

ROUTE NUMBER: MD 645D
INVENTORY DIRECTION: NORTH
ROUTE NAME: OLD DORSEY RD

STATE SYSTEM	FUNCTIONAL CLASS	MEDIAN TYPE	ACCESS CONTROL	NHS	MILEPOINT	MILEPOINT DESCRIPTION	MARKED LANES	SURFACE WIDTH/TYPE*	AADT
STATE SECONDARY	R URB LOCAL	NONE (UNDIV)	NONE	NOT NHS	00.000		2	40I	0
					00.000 MD645B	OLD DORSEY RD			
					00.030 MD176	DORSEY RD			

ROUTE NUMBER: MD 648A
INVENTORY DIRECTION: NORTH
ROUTE NAME: BALTO ANNAPOLIS BLVD

STATE SYSTEM	FUNCTIONAL CLASS	MEDIAN TYPE	ACCESS CONTROL	NHS	MILEPOINT	MILEPOINT DESCRIPTION	MARKED LANES	SURFACE WIDTH/TYPE*	AADT
--------------	------------------	-------------	----------------	-----	-----------	-----------------------	--------------	---------------------	------

*A,B = UNIMPROVED; C = GRADED & DRAINED; D,E = SOIL, GRAVEL, STONE; F,G = LOW TYPE BITUMINOUS
H,I = HIGH TYPE BITUMINOUS; J = CONCRETE; K = BRICK; L = BLOCK

STATE HIGHWAY LOCATION REFERENCE

COUNTY: ANNE ARUNDEL
DISTRICT: 5
DATE: 12/31/07

ROUTE NUMBER: MD 648A CONTINUED
INVENTORY DIRECTION: NORTH
ROUTE NAME: BALTO ANNAPOLIS BLVD

STATE SYSTEM	FUNCTIONAL CLASS	MEDIAN TYPE	ACCESS CONTROL	NHS	MILEPOINT	MILEPOINT DESCRIPTION	MARKED LANES	SURFACE WIDTH/TYPE*	AADT
STATE SECONDARY	R URB COLL	NONE (UNDIV)	NONE	NOT NHS	00.000		2	281	9,461
					00.000 MD450	GOV RITCHIE HWY			
					00.020		2	241	
					00.060		2	221	
					00.060 MD648AB	NO NAME			
					00.110	SPEED LIMIT 30 MPH			
		PAINTED NONE (UNDIV)			00.380		2	241	
					00.440				
					00.460 MD672	GREENBURY POINT RD			
					00.490		2	221	
					00.540	SPEED LIMIT 35 MPH			
	URB LOCAL				00.880				
					00.880 MD179	ST MARGARETS RD			
					02.087	ROAD END: BARRICADE			

ROUTE NUMBER: MD 648AA
INVENTORY DIRECTION: NORTH
ROUTE NAME: ASBURY DR

STATE SYSTEM	FUNCTIONAL CLASS	MEDIAN TYPE	ACCESS CONTROL	NHS	MILEPOINT	MILEPOINT DESCRIPTION	MARKED LANES	SURFACE WIDTH/TYPE*	AADT
STATE SECONDARY	R URB LOCAL	NONE (UNDIV)	NONE	NOT NHS	00.000		2	241	99
					00.000 CO5625	LEELYN DR			
					00.140	SPEED LIMIT 30 MPH			
					00.480 MD648H	BALTO ANNAPOLIS BLVD			

ROUTE NUMBER: MD 648AB
INVENTORY DIRECTION: WEST
ROUTE NAME: NO NAME

STATE SYSTEM	FUNCTIONAL CLASS	MEDIAN TYPE	ACCESS CONTROL	NHS	MILEPOINT	MILEPOINT DESCRIPTION	MARKED LANES	SURFACE WIDTH/TYPE*	AADT
STATE SECONDARY	R URB LOCAL	NONE (UNDIV)	NONE	NOT NHS	00.000		2	261	99
					00.000 MD648A	BALTO ANNAPOLIS BLVD			
					00.070 MD450	KING GEORGE ST			
					00.070	STRUC #2070			
					00.100	ROAD END: FENCE			

*A,B = UNIMPROVED; C = GRADED & DRAINED; D,E = SOIL, GRAVEL, STONE; F,G = LOW TYPE BITUMINOUS
H,I = HIGH TYPE BITUMINOUS; J = CONCRETE; K = BRICK; L = BLOCK

STATE HIGHWAY ADMINISTRATION OF MARYLAND
HIGHWAY INFORMATION SERVICES DIVISION
DATA SUPPORT GROUP

STATE HIGHWAY LOCATION REFERENCE

COUNTY: ANNE ARUNDEL
DISTRICT: 5
DATE: 12/31/07

ROUTE NUMBER: MD 648D
INVENTORY DIRECTION: NORTH
ROUTE NAME: BALTO ANNAPOLIS BLVD

STATE SYSTEM	FUNCTIONAL CLASS	MEDIAN TYPE	ACCESS CONTROL	NHS	MILEPOINT	MILEPOINT DESCRIPTION	MARKED LANES	SURFACE WIDTH/TYPE*	AADT
STATE SECONDARY	R URB COLL	NONE (UNDIV)	NONE	NOT NHS	00.000		2	22I	8,770
					00.000 MD 2	GOV RITCHIE HWY			
					00.100	SPEED LIMIT 40 MPH			
					01.780	SPEED LIMIT 35 MPH			
		PAINTED			01.834		2	24I	
		NONE (UNDIV)			01.850		2	30I	
		PAINTED			01.870		2	24I	
		NONE (UNDIV)			01.905				
					01.970		2	22I	
		PAINTED			02.110		2	24I	
		NONE (UNDIV)			02.150				8,370
					02.150 CO2334	JONES STATION RD			
		PAINTED			02.173				
		NONE (UNDIV)			02.203				
		PAINTED			03.340				
					03.350	SPEED LIMIT 30 MPH			
		NONE (UNDIV)			03.430				
		PAINTED			03.490				
					03.490 CO3641	EVERGREEN RD			
		NONE (UNDIV)			03.530				
					03.560		2	36I	
					03.590		2	26I	
					03.610				9,710
					03.610 CO2272	MCKINSEY RD			
					03.610 CO2231	RIGGS AVE			
					03.631		2	24I	
					03.970		2	36I	
					04.120		3	36I	
					04.130		2	24I	
					04.180 MD 2	GOV RITCHIE HWY			

*A,B = UNIMPROVED; C = GRADED & DRAINED; D,E = SOIL, GRAVEL, STONE; F,G = LOW TYPE BITUMINOUS
H,I = HIGH TYPE BITUMINOUS; J = CONCRETE; K = BRICK; L = BLOCK

STATE HIGHWAY ADMINISTRATION OF MARYLAND
HIGHWAY INFORMATION SERVICES DIVISION
DATA SUPPORT GROUP

STATE HIGHWAY LOCATION REFERENCE

COUNTY: ANNE ARUNDEL
DISTRICT: 5
DATE: 12/31/07

ROUTE NUMBER: MD 648E
INVENTORY DIRECTION: NORTH
ROUTE NAME: BALTO ANNAPOLIS BLVD

STATE SYSTEM	FUNCTIONAL CLASS	MEDIAN TYPE	ACCESS CONTROL	NHS	MILEPOINT	MILEPOINT DESCRIPTION	MARKED LANES	SURFACE WIDTH/TYPE*	AADT
STATE SECONDARY	R	URB MINOR ART	NONE	NOT NHS	00.000		3	421	12,591
					00.000	CO4505 JUMPERS HOLE RD (BACK)			
					00.000	MD177 MOUNTAIN RD			
					00.030	SPEED LIMIT 30 MPH			
					00.062		3	601	
					00.105		3	421	
		CENTER TLA (UNDIV)			00.128		2	241	
					00.370	SPEED LIMIT 30 MPH			
		NONE (UNDIV)			00.765				
					01.070				17,611
					01.070	CO780 MARLEY STATION RD			
					01.070	CO4237 MARLEY NECK BLVD			
		CENTER TLA (UNDIV)			01.140				
		PAINTED			01.203				
		NONE (UNDIV)			01.262				
					01.330	CO426 MARLEY NECK RD			
		PAINTED			01.360				
		CENTER TLA (UNDIV)			01.380				
		PAINTED			01.510				
					01.530		2	401	
					01.550		3	481	
					01.570		4	481	
					01.660	STRUC #0207400 MARLEY CREEK			
		CURBED			01.710		4	521	
					01.770		4	481	15,761
					01.770	MD648G BALTO ANNAPOLIS BLVD			
					01.770	MD270 FURNACE BRANCH RD			
					01.820	RP 10- 2 RAMP 2 FR MD 648E WB TO MD 10 NB			
					01.850	RP 10- 4 RAMP 4 FR MD 10 NB TO MD 648E EB			
					01.900	RP 10- 3 RAMP 3 FR MD 648E EB TO RAMP 2 (TO MD10)			
					01.900	SPEED LIMIT 35 MPH			
					01.990				11,861
					01.990	MD 10 ARUNDEL EXPWY			
					01.990	STRUC #2116			

*A,B = UNIMPROVED; C = GRADED & DRAINED, D,E = SOIL, GRAVEL, STONE; F,G = LOW TYPE BITUMINOUS
H,I = HIGH TYPE BITUMINOUS; J = CONCRETE; K = BRICK; L = BLOCK

STATE HIGHWAY LOCATION REFERENCE

COUNTY: ANNE ARUNDEL
DISTRICT: 5
DATE: 12/31/07

ROUTE NUMBER: MD 648E CONTINUED
INVENTORY DIRECTION: NORTH
ROUTE NAME: BALTO ANNAPOLIS BLVD

STATE SYSTEM	FUNCTIONAL CLASS	MEDIAN TYPE	ACCESS CONTROL	NHS	MILEPOINT	MILEPOINT DESCRIPTION	MARKED LANES	SURFACE WIDTH/TYPE*	AADT
STATE SECONDARY	R	URB MINOR ART	NONE	NOT NHS	01.990 RP 10- 1	RAMP 1 FR MD 10 NB TO MD 648E WB	4	48I	11,861
					01.990 RP 10- 5	RAMP 5 FR MD 10 SB TO MD 648E EB			
					01.990 RP 10- 1	RAMP 1 FR MD 10 NB TO MD 648E WB			
					02.050 RP 10- 5	RAMP 5 FR MD 10 SB TO MD 648E EB			
					02.080 RP 10- 7	RAMP 7 FR MD 648E TO RAMP 6 (TO MD 10)			
					02.080 RP 10- 8	RAMP 8 FR MD 10 SB TO MD 648E WB			
					02.130 RP 10- 6	RAMP 6 FR MD 648E EB TO MD 10 SB			
					02.180	SPEED LIMIT 30 MPH			
		CENTER TLA (UNDIV)			02.200				
		NONE (UNDIV)			02.315		2	50I	
					02.340		2	46I	
					02.407		2	24I	
					02.450		2	22I	
					02.450 CO706	AMBERLY RD			
		PAINTED			02.496				
		NONE (UNDIV)			02.528				
					02.660		2	24I	
		CENTER TLA (UNDIV)			02.695		2	22I	
		NONE (UNDIV)			02.787				
		PAINTED			02.832				
		NONE (UNDIV)			02.868				
					02.970		2	34I	
					02.999		2	24I	
		CURBED			03.070		3	36I	17,320
					03.070 MD 2	GOV RITCHIE HWY			
					03.110		4	48I	
		PAINTED			03.210				
		NONE (UNDIV)			03.230				
					03.290 MD 3BU	CRAIN HWY			
		PAINTED			03.336				
		NONE (UNDIV)			03.375				
					03.420		2	36I	
					03.640		2	48I	
					03.670		2	36I	

*A,B = UNIMPROVED; C = GRADED & DRAINED; D,E = SOIL GRAVEL STONE; F,G = LOW TYPE BITUMINOUS
H,I = HIGH TYPE BITUMINOUS; J = CONCRETE; K = BRICK; L = BLOCK

STATE HIGHWAY ADMINISTRATION OF MARYLAND
HIGHWAY INFORMATION SERVICES DIVISION
DATA SUPPORT GROUP

STATE HIGHWAY LOCATION REFERENCE

COUNTY: ANNE ARUNDEL
DISTRICT: 5
DATE: 12/31/07

ROUTE NUMBER: MD 648E CONTINUED
INVENTORY DIRECTION: NORTH
ROUTE NAME: BALTO ANNAPOLIS BLVD

STATE SYSTEM	FUNCTIONAL CLASS	MEDIAN TYPE	ACCESS CONTROL	NHS	MILEPOINT	MILEPOINT DESCRIPTION	MARKED LANES	SURFACE WIDTH/TYPE*	AADT
STATE SECONDARY	R	URB MINOR ART	PAINTE	NONE	03.730		2	48I	17,320
					03.750		4	48I	
		NONE (UNDIV)			03.767				
					03.810				17,101
					03.810	MD176 DORSEY RD			
					03.810	CO3616 8TH AVE NW			
					03.863	SPEED LIMIT 40 MPH			
				NHS	03.910				
		CURBED			04.100				
					04.170	RP 97- 2 RAMP 2 FR MD 648E WB TO IS 97 NB			
					04.210	RP 97- 3 RAMP 3 FR MD 648E EB TO RAMP 2 (IS97 NB)			
					04.210	RP 97- 4 RAMP 4 FR RAMP 1 (FR IS97 NB) TO MD 648E			
					04.260	RP 97- 1 RAMP 1 FR IS 97 NB TO MD 648E WB			
				NOT NHS	04.290				17,471
					04.290	IS 97 NO NAME			
					04.290	STRUC #2060			
					04.290	EXIT #16			
					04.310	RP 97- 7 RAMP 7 FR MD 648E WB TO IS 97 SB			
					04.360	RP 97- 5 RAMP 5 FR RAMP 8 (FR IS97 SB) TO MD 648E			
					04.360	RP 97- 6 RAMP 6 FR MD 648E TO RAMP 7 (TO IS97 SB)			
					04.400	RP 97- 8 RAMP 8 FR IS 97 SB TO MD 648E WB			
					04.400	SPEED LIMIT 30 MPH			
		CENTER TLA (UNDIV)			04.440		3	32I	
					04.490		2	24I	
		NONE (UNDIV)			04.560				
					04.580	CO199 BROADVIEW BLVD			
					04.810	CO554 FERNDAL RD			
					04.940		2	25I	
					04.940	CO242 WELLHAM AVE			
					05.100		2	24I	16,231
					05.100	CO198 ORCHARD RD			
					05.100	CO562 HOLLINS FERRY RD			
		PAINTE			05.373		2	22I	

*A,B = UNIMPROVED; C = GRADED & DRAINED; D,E = SOIL, GRAVEL, STONE; F,G = LOW TYPE BITUMINOUS
H,I = HIGH TYPE BITUMINOUS; J = CONCRETE; K = BRICK; L = BLOCK

STATE HIGHWAY ADMINISTRATION OF MARYLAND
HIGHWAY INFORMATION SERVICES DIVISION
DATA SUPPORT GROUP

STATE HIGHWAY LOCATION REFERENCE

COUNTY: ANNE ARUNDEL

DISTRICT: 5

DATE: 12/31/07

ROUTE NUMBER: MD 648E CONTINUED

INVENTORY DIRECTION: NORTH

ROUTE NAME: BALTO ANNAPOLIS BLVD

STATE SYSTEM	FUNCTIONAL CLASS	MEDIAN TYPE	ACCESS CONTROL	NHS	MILEPOINT	MILEPOINT DESCRIPTION	MARKED LANES	SURFACE WIDTH/TYPE*	AADT
STATE SECONDARY	R	URB MINOR ART	NONE	NOT NHS	05.420		2	24I	16,231
					05.680	SPEED LIMIT 40 MPH			
					05.880		2	34I	
					05.911		3	34I	
					05.941		3	44I	
					05.957		4	44I	
					06.070	CO273 FURNACE BRANCH RD			
					06.260				23,971
					06.260	MD169 E MAPLE RD			
		CURBED			06.290		4	48I	
					06.300	RP695- 4 RAMP 4 FR MD 648E NB TO IS 695 EB			
					06.330	RP695- 6 RAMP 6 FR IS 695 EB TO MD 648E SB			
					06.350	RP695- 3 RAMP 3 FR RAMP 6 (FR IS 695) TO MD 648E			
					06.350	RP695- 5 RAMP 5 FR MD 648E TO RAMP 4 (TO IS695)			
					06.430				17,141
					06.430	IS695 BALTO BELTWAY			
					06.430	STRUC #2057			
					06.430	EXIT #5			
					06.430	RP 97- 6 RAMP 6 FR IS 695 EB TO IS 97 SB			
					06.430	RP695- 1 RAMP 1 FR MD 648E NB TO IS 695 WB			
					06.520	RP695- 1 RAMP 1 FR MD 648E NB TO IS 695 WB			
					06.530	RP695- 8 RAMP 8 FR MD 648E TO RAMP 1 (TO IS695)			
					06.540	RP695- 7 RAMP 7 FR RAMP 2 (FR IS695) TO MD 648E			
					06.560	RP695- 2 RAMP 2 FR IS 695 WB TO MD 648E NB			
		NONE (UNDIV)			06.650		4	44I	
					06.660	CO164 HANMONDS LA			
					06.750		2	24I	
					06.930	SPEED LIMIT 30 MPH			
					06.950		3	36I	
					07.001		2	24I	
					07.050				13,091
					07.050	MD170 BELLE GROVE RD			
		PAINTED			07.094				
		NONE (UNDIV)			07.140		2	34I	
					07.160		2	24I	

*A,B = UNIMPROVED; C = GRADED & DRAINED; D,E = SOIL, GRAVEL, STONE; F,G = LOW TYPE BITUMINOUS
H,I = HIGH TYPE BITUMINOUS; J = CONCRETE; K = BRICK; L = BLOCK

STATE HIGHWAY LOCATION REFERENCE

COUNTY: ANNE ARUNDEL
DISTRICT: 5
DATE: 12/31/07

ROUTE NUMBER: MD 648E CONTINUED
INVENTORY DIRECTION: NORTH
ROUTE NAME: BALTO ANNAPOLIS BLVD

STATE SYSTEM	FUNCTIONAL CLASS	MEDIAN TYPE	ACCESS CONTROL	NHS	MILEPOINT	MILEPOINT DESCRIPTION	MARKED LANES	SURFACE WIDTH/TYPE*	AADT
STATE SECONDARY	R URB MINOR ART	NONE (UNDIV)	NONE	NOT NHS	07.160	LIGHT RAIL STRUCTURE	2	24I	13,091
					07.530				13,241
					07.530 MD168	NURSERY RD			
					07.610	SPEED LIMIT 40 MPH			
					07.830	STRUC #2056 PATAPSCO RIVER			
					07.830	BALTIMORE CO/L			

ROUTE NUMBER: MD 648F
INVENTORY DIRECTION: NORTH
ROUTE NAME: BALTO ANNAPOLIS BLVD

STATE SYSTEM	FUNCTIONAL CLASS	MEDIAN TYPE	ACCESS CONTROL	NHS	MILEPOINT	MILEPOINT DESCRIPTION	MARKED LANES	SURFACE WIDTH/TYPE*	AADT
STATE SECONDARY	R URB LOCAL	NONE (UNDIV)	NONE	NOT NHS	00.000		2	22I	1,162
					00.000 US 50	BLUE STAR MEMORIAL HWY			
					00.052	SPEED LIMIT 30 MPH			
					00.420		2	24I	
					00.560		1	16I	
					00.610 MD 2	GOV RITCHIE HWY			

ROUTE NUMBER: MD 648G
INVENTORY DIRECTION: NORTH
ROUTE NAME: BALTO ANNAPOLIS BLVD

STATE SYSTEM	FUNCTIONAL CLASS	MEDIAN TYPE	ACCESS CONTROL	NHS	MILEPOINT	MILEPOINT DESCRIPTION	MARKED LANES	SURFACE WIDTH/TYPE*	AADT
STATE SECONDARY	R URB LOCAL	NONE (UNDIV)	NONE	NOT NHS	00.000		2	24I	0
					00.000 MD270	FURNACE BRANCH RD (BACK)			
					00.000 MD648E	BALTO ANNAPOLIS BLVD			
					00.050		2	24H	
					00.050 MD648I	MCGIVNEY WAY			
					00.100		2	28G	
					00.130	ROAD END			

*A,B = UNIMPROVED; C = GRADED & DRAINED; D,E = SOIL, GRAVEL, STONE; F,G = LOW TYPE BITUMINOUS
H,I = HIGH TYPE BITUMINOUS; J = CONCRETE; K = BRICK; L = BLOCK

STATE HIGHWAY ADMINISTRATION OF MARYLAND
HIGHWAY INFORMATION SERVICES DIVISION
DATA SUPPORT GROUP

STATE HIGHWAY LOCATION REFERENCE

COUNTY: ANNE ARUNDEL
DISTRICT: 5
DATE: 12/31/07

ROUTE NUMBER: MD 648H
INVENTORY DIRECTION: NORTH
ROUTE NAME: BALTO ANNAPOLIS BLVD

STATE SYSTEM	FUNCTIONAL CLASS	MEDIAN TYPE	ACCESS CONTROL	NHS	MILEPOINT	MILEPOINT DESCRIPTION	MARKED LANES	SURFACE WIDTH/TYPE*	AADT
STATE SECONDARY	R URB MINOR ART	NONE (UNDIV)	NONE	NOT NHS	00.000		2	24I	15,420
					00.000	CO2150 WHITE RD (BACK)			
					00.000	MD 2 GOV RITCHIE HWY			
					00.060	SPEED LIMIT 40 MPH			
					00.110	STRUC #2188 CATTAIL CREEK			
					00.220	MD648AA ASBURY DR			
					00.290		3	36I	
					00.329		2	24I	
		PAINTED			00.380				
		NONE (UNDIV)			00.420		2	34I	
					00.430		2	24I	
		PAINTED			00.630				
		NONE (UNDIV)			00.670				
					00.670	CO2131 LOWER MAGOTHY BEACH RD			
		PAINTED			00.710				
		NONE (UNDIV)			00.818				
					01.100	CO2126 RIVERDALE RD			
					01.380				5,980
					01.380	CO2041 MAGOTHY BRIDGE RD			
					01.980	CO2069 PASADENA RD			
					01.980	CO1607 CATHERINE AVE			
					02.390	MD915 BALTO ANNAPOLIS BLVD			
					02.770	MD100 NO NAME			
					02.770	STRUC #2104			
					02.810	MD 100 (WB/L)			
					02.810	STRUC #2105			
		CENTER TLA (UNDIV)			02.876				
		NONE (UNDIV)			02.950				
		CENTER TLA (UNDIV)			03.000				
		NONE (UNDIV)			03.170				
		PAINTED			03.200		2	22I	
		NONE (UNDIV)			03.240		2	24I	
					03.390		2	28I	
		PAINTED			03.400		2	27I	
		NONE (UNDIV)			03.450		2	40I	

NAME: WATERFORD RD

*A,B = UNIMPROVED; C = GRADED & DRAINED; D,E = SOIL, GRAVEL, STONE; F,G = LOW TYPE BITUMINOUS
H,I = HIGH TYPE BITUMINOUS; J = CONCRETE; K = BRICK; L = BLOCK

STATE HIGHWAY LOCATION REFERENCE

COUNTY: ANNE ARUNDEL
DISTRICT: 5
DATE: 12/31/07

ROUTE NUMBER: MD 64811 CONTINUED
INVENTORY DIRECTION: NORTH
ROUTE NAME: WATERFORD RD

STATE SYSTEM	FUNCTIONAL CLASS	MEDIAN TYPE	ACCESS CONTROL	NHS	MILEPOINT	MILEPOINT DESCRIPTION	MARKED LANES	SURFACE WIDTH/TYPE*	AADT
STATE SECONDARY	R URB MINOR ART	NONE (UNDIV)	NONE	NOT NHS	03.490 MD177	MOUNTAIN RD	2	40I	5,980
					03.490 CO1546	SOLLEY RD (AHEAD)			

ROUTE NUMBER: MD 6481
INVENTORY DIRECTION: EAST
ROUTE NAME: MCGIVNEY WAY

STATE SYSTEM	FUNCTIONAL CLASS	MEDIAN TYPE	ACCESS CONTROL	NHS	MILEPOINT	MILEPOINT DESCRIPTION	MARKED LANES	SURFACE WIDTH/TYPE*	AADT
STATE SECONDARY	R URB LOCAL	NONE (UNDIV)	NONE	NOT NHS	00.000		2	26I	0
					00.000 MD648G	BALTO ANNAPOLIS BLVD			
					00.130	ROAD END: GUARDRAIL			

ROUTE NUMBER: MD 652
INVENTORY DIRECTION: NORTH
ROUTE NAME: OLD TELEGRAPH RD

STATE SYSTEM	FUNCTIONAL CLASS	MEDIAN TYPE	ACCESS CONTROL	NHS	MILEPOINT	MILEPOINT DESCRIPTION	MARKED LANES	SURFACE WIDTH/TYPE*	AADT
STATE SECONDARY	R URB LOCAL	NONE (UNDIV)	NONE	NOT NHS	00.000		2	24I	4,850
					00.000	CUL DE SAC			
					00.144	SPEED LIMIT 35 MPH			
					00.680		2	32I	
					00.690 MD176	DORSEY RD			

ROUTE NUMBER: MD 665
INVENTORY DIRECTION: EAST
ROUTE NAME: ARIS T ALLEN BLVD

STATE SYSTEM	FUNCTIONAL CLASS	MEDIAN TYPE	ACCESS CONTROL	NHS	MILEPOINT	MILEPOINT DESCRIPTION	MARKED LANES	SURFACE WIDTH/TYPE*	AADT
STATE PRIMARY	R URB FRWY EXPWY	POSITIVE BARRIER	FULL	NOT NHS	00.000		4	48I	63,500
					00.000 RP595-10	RAMP 10 FR IS 595 EB TO IS 595 EB			
					00.000 RP595-11	RAMP 11 FR IS 595 WB TO IS 595 WB			
					00.000	EXIT #22			
					00.210	SPEED LIMIT 50 MPH			
					00.270 RP595-7	RAMP 7 FR IS 595 WB TO MD 665 SB			
					00.270	STRUC #2161			

*A,B = UNIMPROVED; C = GRADED & DRAINED; D,E = SOIL, GRAVEL, STONE; F,G = LOW TYPE BITUMINOUS
H,I = HIGH TYPE BITUMINOUS; J = CONCRETE; K = BRICK; L = BLOCK

STATE HIGHWAY ADMINISTRATION OF MARYLAND
HIGHWAY INFORMATION SERVICES DIVISION
DATA SUPPORT GROUP

STATE HIGHWAY LOCATION REFERENCE

COUNTY: ANNE ARUNDEL

DISTRICT: 5

DATE: 12/31/07

ROUTE NUMBER: MD 665 CONTINUED

INVENTORY DIRECTION: EAST

ROUTE NAME: ARIS T ALLEN BLVD

STATE SYSTEM	FUNCTIONAL CLASS	MEDIAN TYPE	ACCESS CONTROL	NHS	MILEPOINT	MILEPOINT DESCRIPTION	MARKED LANES	SURFACE WIDTH/TYPE*	AADT
STATE PRIMARY	R URB FRWY EXPWY	POSITIVE BARRIER	FULL	NOT NHS	00.450		5	60I	63,500
					00.450 RP595- 7	RAMP 7 FR IS 595 WB TO MD 665 SB			
					00.520	STRUC #2162 (WB/L OUT OF SIGHT)			
					00.624		4	48I	
		CURBED			00.680				
					00.750 RP595- 9	RAMP 9 FR MD 665 WB TO IS 595 EB			
					00.770 RP665- 3	RAMP 3 FR MD 665 EB TO RIVA RD NB			
					00.830 RP665- 8	RAMP 8 FR RIVA RD SB TO MD 665 WB			
					00.930 CO2749	RIVA RD			
					00.930	STRUC #2164			
			PARTIAL		01.060				
					01.060 RP665- 7	RAMP 7 FR MD 665 WB TO RIVA RD SB			
					01.080 RP665- 4	RAMP 4 FR RIVA RD NB TO MD 665 EB			
					01.140	SPEED LIMIT 55 MPH			
					01.340 RP665- 3	RAMP 3 FR MD 665 EB TO MD 2 NB			
					01.440 RP665- 8	RAMP 8 FR MD 2 SB TO MD 665 WB			
		UNPROTECTED			01.500				
					01.520 RP665- 5	RAMP 5 FR MD 2 SB TO MD 665 EB			
STATE SECONDARY					01.560				
					01.560 MD 2	SOLOMONS ISLAND RD			
					01.560	STRUC #2165			
					01.630 RP665- 1	RAMP 1 FR MD 2 NB TO MD 665 WB			
					01.680 RP665- 4	RAMP 4 FR MD 2 NB TO MD 665 EB			
		POSITIVE BARRIER			01.768		4	52I	
					01.768 RP665- 2	RAMP 2 FR MD 665 WB TO MD 2 NB			
		UNPROTECTED			01.780				
					01.780	SPEED LIMIT 50 MPH			
					01.850	STRUC #2199 CHURCH CREEK			
					01.950 MD665A	VINEYARD RD			
					01.950	IN CORP LMNTS ANNAPOLIS			
					01.970		4	48I	
					02.030 MD665B	NO NAME			
		CURBED			02.240				
		UNPROTECTED			02.300				
		CURBED			02.430		5	64I	

*A,B = UNIMPROVED; C = GRADED & DRAINED; D,E = SOIL, GRAVEL, STONE; F,G = LOW TYPE BITUMINOUS
H,I = HIGH TYPE BITUMINOUS; J = CONCRETE; K = BRICK; L = BLOCK

STATE HIGHWAY ADMINISTRATION OF MARYLAND
HIGHWAY INFORMATION SERVICES DIVISION
DATA SUPPORT GROUP

STATE HIGHWAY LOCATION REFERENCE

COUNTY: ANNE ARUNDEL
DISTRICT: 5
DATE: 12/31/07

ROUTE NUMBER: MD 665 CONTINUED
INVENTORY DIRECTION: EAST
ROUTE NAME: ARIS T ALLEN BLVD

STATE SYSTEM	FUNCTIONAL CLASS	MEDIAN TYPE	ACCESS CONTROL	NHS	MILEPOINT	MILEPOINT DESCRIPTION	MARKED LANES	SURFACE WIDTH/TYPE*	AADT
STATE SECONDARY	U URB FRWY EXPWY	CURBED	PARTIAL	NOT NHS	02.450	SPEED LIMIT 40 MPH	5	64I	63,500
		NONE (UNDIV)			02.550 MD665C	CHINQUAPIN ROUND RD			
					02.620		5	60I	
					02.680 MU441	BYWATER RD			
					02.680 CO5464	FOREST DR (AHEAD)			

ROUTE NUMBER: MD 665A
INVENTORY DIRECTION: SOUTH
ROUTE NAME: VINEYARD RD

STATE SYSTEM	FUNCTIONAL CLASS	MEDIAN TYPE	ACCESS CONTROL	NHS	MILEPOINT	MILEPOINT DESCRIPTION	MARKED LANES	SURFACE WIDTH/TYPE*	AADT
STATE SECONDARY	R URB LOCAL	NONE (UNDIV)	NONE	NOT NHS	00.000		2	28I	99
					00.000 MD665	ARIS T ALLEN BLVD			
					00.050 OP971	VINEYARD RD (AHEAD)			

ROUTE NUMBER: MD 665B
INVENTORY DIRECTION: NORTH
ROUTE NAME: NO NAME

STATE SYSTEM	FUNCTIONAL CLASS	MEDIAN TYPE	ACCESS CONTROL	NHS	MILEPOINT	MILEPOINT DESCRIPTION	MARKED LANES	SURFACE WIDTH/TYPE*	AADT
STATE SECONDARY	U URB LOCAL	NONE (UNDIV)	NONE	NOT NHS	00.000		2	28I	99
					00.000 MD665	ARIS T ALLEN BLVD			
					00.070 OP5173	NO NAME			

ROUTE NUMBER: MD 665C
INVENTORY DIRECTION: NORTH
ROUTE NAME: CHINQUAPIN ROUND RD

STATE SYSTEM	FUNCTIONAL CLASS	MEDIAN TYPE	ACCESS CONTROL	NHS	MILEPOINT	MILEPOINT DESCRIPTION	MARKED LANES	SURFACE WIDTH/TYPE*	AADT
STATE SECONDARY	U URB COLL	CURBED	NONE	NOT NHS	00.000		4	48I	18,811
		CENTER TLA (UNDIV)			00.000 MD665	ARIS T ALLEN BLVD			
					00.090		2	30I	
					00.090 MU1070	FAIRFAX RD			
					00.140 MU650	CHINQUAPIN ROUND RD (AHEAD)			

*A,B = UNIMPROVED; C = GRADED & DRAINED; D,E = SOIL, GRAVEL, STONE; F,G = LOW TYPE BITUMINOUS
H,I = HIGH TYPE BITUMINOUS; J = CONCRETE; K = BRICK; L = BLOCK

STATE HIGHWAY ADMINISTRATION OF MARYLAND
HIGHWAY INFORMATION SERVICES DIVISION
DATA SUPPORT GROUP

STATE HIGHWAY LOCATION REFERENCE

COUNTY: ANNE ARUNDEL
DISTRICT: 5
DATE: 12/31/07

ROUTE NUMBER: MD 665E
INVENTORY DIRECTION: NORTH
ROUTE NAME: GRAND OAK DR

STATE SYSTEM	FUNCTIONAL CLASS	MEDIAN TYPE	ACCESS CONTROL	NHS	MILEPOINT	MILEPOINT DESCRIPTION	MARKED LANES	SURFACE WIDTH/TYPE*	AADT
STATE SECONDARY	R URB LOCAL	NONE (UNDIV)	NONE	NOT NHS	00.000		2	30I	1,061
					00.000	CO2851 WILELINOR DR			
					00.060	MD665F PYTHIAN DR			
					00.090	MD 2 SOLOMONS ISLAND RD			
					00.090	RP665- 3 RAMP 3 FR MD 665 EB TO MD 2 NB (AHEAD)			

ROUTE NUMBER: MD 665F
INVENTORY DIRECTION: NORTH
ROUTE NAME: PYTHIAN DR

STATE SYSTEM	FUNCTIONAL CLASS	MEDIAN TYPE	ACCESS CONTROL	NHS	MILEPOINT	MILEPOINT DESCRIPTION	MARKED LANES	SURFACE WIDTH/TYPE*	AADT
STATE SECONDARY	R URB LOCAL	NONE (UNDIV)	NONE	NOT NHS	00.000		2	30I	99
					00.000	MD665E GRAND OAK DR			
					00.050		2	20I	
					00.070		2	16I	
					00.190	ROAD END			

ROUTE NUMBER: MD 672
INVENTORY DIRECTION: EAST
ROUTE NAME: GREENBURY POINT RD

STATE SYSTEM	FUNCTIONAL CLASS	MEDIAN TYPE	ACCESS CONTROL	NHS	MILEPOINT	MILEPOINT DESCRIPTION	MARKED LANES	SURFACE WIDTH/TYPE*	AADT
STATE SECONDARY	R URB COLL	PAINTED	NONE	NOT NHS	00.000		2	23I	7,675
		NONE (UNDIV)			00.000	MD648A BALTO ANNAPOLIS BLVD			
					00.040		2	22I	
					00.190	GV 49 GREENBURY POINT RD (AHEAD)			

ROUTE NUMBER: MD 695
INVENTORY DIRECTION: NORTH
ROUTE NAME: BALTO BELTWAY

STATE SYSTEM	FUNCTIONAL CLASS	MEDIAN TYPE	ACCESS CONTROL	NHS	MILEPOINT	MILEPOINT DESCRIPTION	MARKED LANES	SURFACE WIDTH/TYPE*	AADT
STATE PRIMARY	R URB FRWY EXPWY	POSITIVE BARRIER	FULL	NHS	00.000		4	48J	43,100
					00.000	BALTO CITY LINE			
					00.000	STRUC #BC2001 CURTIS CREEK			

*A,B = UNIMPROVED; C = GRADED & DRAINED; D,E = SOIL, GRAVEL, STONE; F,G = LOW TYPE BITUMINOUS
H,I = HIGH TYPE BITUMINOUS; J = CONCRETE; K = BRICK; L = BLOCK

STATE HIGHWAY ADMINISTRATION OF MARYLAND
HIGHWAY INFORMATION SERVICES DIVISION
DATA SUPPORT GROUP

STATE HIGHWAY LOCATION REFERENCE

COUNTY: ANNE ARUNDEL
DISTRICT: 5
DATE: 12/31/07

ROUTE NUMBER: MD 695 CONTINUED
INVENTORY DIRECTION: NORTH
ROUTE NAME: BALTO BELTWAY

STATE SYSTEM	FUNCTIONAL CLASS	MEDIAN TYPE	ACCESS CONTROL	NHS	MILEPOINT	MILEPOINT DESCRIPTION	MARKED LANES	SURFACE WIDTH/TYPE*	AADT
STATE PRIMARY	R URB FRWY EXPWY	POSITIVE BARRIER	FULL	NHS	00.000	TOLL MAINTENANCE	4	48J	43,100
					00.160	R/R #CSX 141 350 F			
					00.160 MD710	EAST ORDNANCE RD			
		UNPROTECTED			00.210		4	48I	
		POSITIVE BARRIER			00.220				
		UNPROTECTED			00.370				
					00.440 RP 10- 4	RAMP 4 FR MD 10 NB TO MD 695 EB			
					00.440 RP 10- 2	RAMP 2 FR MD 695 TO RAMP 1 (TO MD 695)			
		POSITIVE BARRIER			00.600				
		UNPROTECTED			00.760				68,270
					00.760	END TOLL MAINTENANCE			
					00.760	BEGIN STATE MAINTENANCE			
					00.760 MD 10	ARUNDEL EXPWY			
					00.760	STRUC #AAZ010			
					00.760	EXIT #2			
					00.760 RP 10- 1	RAMP 1 FR MD 10 NB TO MD 695 WB			
		POSITIVE BARRIER			00.780				
					00.830	INTERSTATE MILE MARKER 1.0			
					00.910 RP 10- 7	RAMP 7 FR MD 695 WB TO MD 10 SB			
					00.930	MD 10 (SB/L)			
					00.930	STRUC #AAZ009			
					00.930 RP 10- 7	RAMP 7 FR MD 695 WB TO MD 10 SB			
		UNPROTECTED			01.060				
					01.200	STRUC #2166 CABIN BRANCH			
		POSITIVE BARRIER			01.239				
					01.290 RP 10- 6	RAMP 6 FR MD 695 EB TO MD 10 SB			
					01.490 RP 10- 1	RAMP 1 FR MD 10 NB TO MD 695 WB			
					01.520		5	60I	
					01.630 RP695- 3	RAMP 3 FR MD 695 EB TO MD 711 NB			
					01.670				94,950
					01.670 MD 2	GOV RITCHIE HWY			
					01.670	STRUC #2093			
					01.670	EXIT #3A			
					01.772		6	72I	

*A,B = UNIMPROVED; C = GRADED & DRAINED; D,E = SOIL, GRAVEL, STONE; F,G = LOW TYPE BITUMINOUS
H,I = HIGH TYPE BITUMINOUS; J = CONCRETE; K = BRICK; L = BLOCK

STATE HIGHWAY ADMINISTRATION OF MARYLAND
HIGHWAY INFORMATION SERVICES DIVISION
DATA SUPPORT GROUP

STATE HIGHWAY LOCATION REFERENCE

COUNTY: ANNE ARUNDEL
DISTRICT: 5
DATE: 12/31/07

ROUTE NUMBER: MD 695 CONTINUED
INVENTORY DIRECTION: NORTH
ROUTE NAME: BALTO BELTWAY

STATE SYSTEM	FUNCTIONAL CLASS	MEDIAN TYPE	ACCESS CONTROL	NHS	MILEPOINT	MILEPOINT DESCRIPTION	MARKED LANES	SURFACE WIDTH/TYPE*	AADT
STATE PRIMARY	R URB FRWY EXPWY	POSITIVE BARRIER	FULL	NHS	01.900 RP695- 8	RAMP 8 FR MD 2 SB TO MD 695 WB	6	72I	94,950
					01.910 RP695- 5	RAMP 5 FR MD 2 SB TO MD 695 EB			
					01.950		5	60I	
					02.070	VARIABLE MESSAGE SIGN #509 (SB/L)			
					02.120 RP895B- 1	RAMP 1 FR IS 895B NB TO MD 695 WB			
					02.170 IS895B	HARBOR TUNNEL THRUWAY			
					02.170	STRUC #2121			
					02.170	EXIT #3B			
					02.290 RP895B- 6	RAMP 6 FR MD 695 EB TO IS 895B SB			
					02.480 RP 97- 4	RAMP 4 FR IS 97 NB TO IS 695 EB			
					02.480 RP 97- 7	RAMP 7 FR IS 695 WB TO IS 97 SB			
					02.480	EXIT #4			
					02.480 IS695	BALTO BELTWAY (AHEAD)			

ROUTE NUMBER: MD 710
INVENTORY DIRECTION: EAST
ROUTE NAME: EAST ORDNANCE RD

STATE SYSTEM	FUNCTIONAL CLASS	MEDIAN TYPE	ACCESS CONTROL	NHS	MILEPOINT	MILEPOINT DESCRIPTION	MARKED LANES	SURFACE WIDTH/TYPE*	AADT
STATE SECONDARY	R URB MINOR ART	CURBED	NONE	NOT NHS	00.000		3	37I	24,632
					00.000 CO3866	W ORDNANCE RD (BACK)			
					00.000 MD 2	GOV RITCHIE HWY			
					00.080		4	50I	
					00.109		3	50I	
					00.165		4	50I	
					00.250		4	48I	
					00.330 RP 10- 6	RAMP 6 FR MD 710 EB TO MD 10 SB			
					00.350 RP 10- 8	RAMP 8 FR MD 10 SB TO MD 710 WB			
					00.430 RP 10- 7	RAMP 7 FR MD 710 TO RAMP 6 (TO MD 10 SB)			
					00.480 RP 10- 5	RAMP 5 FR MD 10 SB TO MD 710 EB			
					00.510	STRUC #2113 FURNACE CREEK			
					00.540	SPEED LIMIT 45 MPH			
					00.560				37,892
					00.560 MD 10	ARUNDEL EXPWY			

*A,B = UNIMPROVED; C = GRADED & DRAINED; D,E = SOIL, GRAVEL, STONE; F,G = LOW TYPE BITUMINOUS
H,I = HIGH TYPE BITUMINOUS; J = CONCRETE; K = BRICK; L = BLOCK

STATE HIGHWAY ADMINISTRATION OF MARYLAND
HIGHWAY INFORMATION SERVICES DIVISION
DATA SUPPORT GROUP

STATE HIGHWAY LOCATION REFERENCE

COUNTY: ANNE ARUNDEL
DISTRICT: 5
DATE: 12/31/07

ROUTE NUMBER: MD 710 CONTINUED
INVENTORY DIRECTION: EAST
ROUTE NAME: EAST ORDNANCE RD

STATE SYSTEM	FUNCTIONAL CLASS	MEDIAN TYPE	ACCESS CONTROL	NHS	MILEPOINT	MILEPOINT DESCRIPTION	MARKED LANES	SURFACE WIDTH/TYPE*	AADT
STATE SECONDARY	R URB MINOR ART	CURBED	NONE	NOT NHS	00.560	STRUC #2112	4	48I	37,892
					00.560 RP 10-5	RAMP 5 FR MD 10 SB TO MD 710 EB			
					00.600 RP 10-3	RAMP 3 FR MD 710 EB TO MD 10 NB			
					00.690 RP 10-1	RAMP 1 FR RAMP 4 (FR MD 10 NB) TO MD 710			
					00.710 RP 10-4	RAMP 4 FR MD 10 NB TO MD 710 EB			
					00.760 RP 10-2	RAMP 2 FR MD 710 WB TO MD 10 NB			
					00.870				13,932
					00.870 CO3700	BAYMEADOW DR			
					00.920	STRUC #2114 FURNACE CREEK			
		NONE (UNDIV)			01.100		3	36I	
					01.220		2	26I	
					01.580		3	38I	
					01.600		3	32I	
					01.780		3	36I	
					01.960		2	40I	
					01.980 MD695	BALTO BELTWAY			
					01.980	R/R #CSX 140 363 D			
					01.980	STRUC #BCZ001			
					01.990		4	62I	
					02.064		4	62J	
					02.074		4	54J	
		CURBED			02.100		4	60J	
					02.130		2	40J	
					02.160 MD173	PENNINGTON AVE			
					02.160	BALTO CITY LINE			

ROUTE NUMBER: MD 711
INVENTORY DIRECTION: EAST
ROUTE NAME: ARUNDEL CORP RD

STATE SYSTEM	FUNCTIONAL CLASS	MEDIAN TYPE	ACCESS CONTROL	NHS	MILEPOINT	MILEPOINT DESCRIPTION	MARKED LANES	SURFACE WIDTH/TYPE*	AADT
STATE SECONDARY	R URB LOCAL	CURBED	NONE	NOT NHS	00.000		2	32I	1,162
					00.000 CO316	SYCAMORE DR (BACK)			
					00.000 MD 2	GOV RITCHIE HWY			

*A,B = UNIMPROVED; C = GRADED & DRAINED; D,E = SOIL, GRAVEL, STONE; F,G = LOW TYPE BITUMINOUS
H,I = HIGH TYPE BITUMINOUS; J = CONCRETE; K = BRICK; L = BLOCK

STATE HIGHWAY LOCATION REFERENCE

COUNTY: ANNE ARUNDEL

DISTRICT: 5

DATE: 12/31/07

ROUTE NUMBER: MD 711 CONTINUED

INVENTORY DIRECTION: EAST

ROUTE NAME: ARUNDEL CORP RD

STATE SYSTEM	FUNCTIONAL CLASS	MEDIAN TYPE	ACCESS CONTROL	NHS	MILEPOINT	MILEPOINT DESCRIPTION	MARKED LANES	SURFACE WIDTH/TYPE*	AADT
STATE SECONDARY	R URB LOCAL	NONE (UNDIV)	NONE	NOT NHS	00.030		2	241	1,162
					00.050 RP695- 3	RAMP 3 FR MD 695 EB TO MD 711 NB			
					00.100 RP695- 6	RAMP 6 FR RAMP 3 (FR MD695 EB) TO MD 711			
					00.120	SPEED LIMIT 30 MPH			
					00.510 CO315	ARUNDEL CORP RD			

ROUTE NUMBER: MD 713

INVENTORY DIRECTION: NORTH

ROUTE NAME: ROCKENBACH RD

STATE SYSTEM	FUNCTIONAL CLASS	MEDIAN TYPE	ACCESS CONTROL	NHS	MILEPOINT	MILEPOINT DESCRIPTION	MARKED LANES	SURFACE WIDTH/TYPE*	AADT
STATE SECONDARY	R URB MINOR ART	PAINTED	NONE	NOT NHS	00.000		4	481	7,981
					00.000 GV713	ROCKENBACH RD (BACK)			
					00.000	BEGIN STATE MAINTENANCE			
					00.090	SPEED LIMIT 40 MPH			
		CURBED			00.470				
		NONE (UNDIV)			00.490		3	531	14,491
NAME: RIDGE RD					00.490 MD175	ANNAPOLIS RD			
					00.520		3	411	
					00.550		2	361	
					00.565		2	241	
					00.590	SPEED LIMIT 45 MPH			
					00.610		2	221	
					01.500 CO935	SEVERN RD			
					01.565		2	241	
					01.590		2	221	
		PAINTED			02.190				
		CURBED			02.210		2	241	
					02.240		3	361	
					02.240 MD713A	CLARK RD			
					02.260	SPEED LIMIT 40 MPH			
					02.370 MD713B	RIDGE CHAPEL RD			
					02.480		5	601	
NAME: ARUNDEL MILLS BLVD					02.480 CO6203	ARUNDEL MILLS BLVD			

*A,B = UNIMPROVED; C = GRADED & DRAINED; D,E = SOIL, GRAVEL, STONE; F,G = LOW TYPE BITUMINOUS
H,I = HIGH TYPE BITUMINOUS; J = CONCRETE; K = BRICK; L = BLOCK

STATE HIGHWAY LOCATION REFERENCE

COUNTY: ANNE ARUNDEL
DISTRICT: 5
DATE: 12/31/07

ROUTE NUMBER: MD 713 CONTINUED
INVENTORY DIRECTION: NORTH
ROUTE NAME: ARUNDEL MILLS BLVD

STATE SYSTEM	FUNCTIONAL CLASS	MEDIAN TYPE	ACCESS CONTROL	NHS	MILEPOINT	MILEPOINT DESCRIPTION	MARKED LANES	SURFACE WIDTH/TYPE*	AADT
STATE SECONDARY	R URB MINOR ART	CURBED	NONE	NOT NHS	02.640 RP100- 4	RAMP 4 FR MD 713 TO RAMP 5 (TO MD100 EB)	5	60I	14,491
					02.660 RP100- 5	RAMP 5 FR MD 713 SB TO MD 100 EB			
					02.750 RP100- 3	RAMP 3 FR MD 100 EB TO MD 713 NB			
		POSITIVE BARRIER			02.780		4	48I	
					02.800 RP100- 6	RAMP 6 FR MD 100 EB TO MD 713 SB			
					02.860				23,081
					02.860 MD100	NO NAME			
					02.860	STRUC #2183			
		UNPROTECTED			02.860	EXIT #10			
					02.900				
					02.900 RP100- 1	RAMP 1 FR MD 713 NB TO MD 100 WB			
					02.900 RP100- 7	RAMP 7 FR MD 100 WB TO MD 713 SB			
					02.920 RP100- 2	RAMP 2 FR RAMP 7 (FR MD100 WB) TO MD 713			
					02.920 RP100- 8	RAMP 8 FR MD 713 TO RAMP 1 (TO MD100 WB)			
		PAINTED			03.005				
					03.050 MD176	DORSEY RD			
					03.050 CO5769	NEW RIDGE RD (AHEAD)			

ROUTE NUMBER: MD 713A
INVENTORY DIRECTION: WEST
ROUTE NAME: CLARK RD

STATE SYSTEM	FUNCTIONAL CLASS	MEDIAN TYPE	ACCESS CONTROL	NHS	MILEPOINT	MILEPOINT DESCRIPTION	MARKED LANES	SURFACE WIDTH/TYPE*	AADT
STATE SECONDARY	R URB LOCAL	NONE (UNDIV)	NONE	NOT NHS	00.000		2	24I	2,890
					00.000 MD713	RIDGE RD			
					00.040	SPEED LIMIT 35 MPH			
					00.050	ROAD END			

ROUTE NUMBER: MD 713B
INVENTORY DIRECTION: EAST
ROUTE NAME: RIDGE CHAPEL RD

STATE SYSTEM	FUNCTIONAL CLASS	MEDIAN TYPE	ACCESS CONTROL	NHS	MILEPOINT	MILEPOINT DESCRIPTION	MARKED LANES	SURFACE WIDTH/TYPE*	AADT
STATE SECONDARY	R URB LOCAL	NONE (UNDIV)	NONE	NOT NHS	00.000		2	24I	2,890

*A,B = UNIMPROVED; C = GRADED & DRAINED; D,E = SOIL, GRAVEL, STONE; F,G = LOW TYPE BITUMINOUS
H,I = HIGH TYPE BITUMINOUS; J = CONCRETE; K = BRICK; L = BLOCK

STATE HIGHWAY ADMINISTRATION OF MARYLAND
HIGHWAY INFORMATION SERVICES DIVISION
DATA SUPPORT GROUP

STATE HIGHWAY LOCATION REFERENCE

COUNTY: ANNE ARUNDEL
DISTRICT: 5
DATE: 12/31/07

ROUTE NUMBER: MD 713B CONTINUED
INVENTORY DIRECTION: EAST
ROUTE NAME: RIDGE CHAPEL RD

STATE SYSTEM	FUNCTIONAL CLASS	MEDIAN TYPE	ACCESS CONTROL	NHS	MILEPOINT	MILEPOINT DESCRIPTION	MARKED LANES	SURFACE WIDTH/TYPE*	AADT
STATE SECONDARY	R URB LOCAL	NONE (UNDIV)	NONE	NOT NHS	00.000 MD713	RIDGE RD	2	24I	2,890
					00.040	SPEED LIMIT 35 MPH			
					00.108		2	28I	
					00.130		2	24I	
					00.130 MD713C	TEAGUE RD			
					00.260 CO931	RIDGE CHAPEL RD (AHEAD)			

ROUTE NUMBER: MD 713C
INVENTORY DIRECTION: NORTH
ROUTE NAME: TEAGUE RD

STATE SYSTEM	FUNCTIONAL CLASS	MEDIAN TYPE	ACCESS CONTROL	NHS	MILEPOINT	MILEPOINT DESCRIPTION	MARKED LANES	SURFACE WIDTH/TYPE*	AADT
STATE SECONDARY	R URB LOCAL	NONE (UNDIV)	NONE	NOT NHS	00.000		2	28I	2,890
					00.000 MD713B	RIDGE CHAPEL RD			
					00.060		2	22I	
					00.155		2	24I	
					00.270	CUL DE SAC			

ROUTE NUMBER: MD 713D
INVENTORY DIRECTION: NORTH
ROUTE NAME: RIDGE RD

STATE SYSTEM	FUNCTIONAL CLASS	MEDIAN TYPE	ACCESS CONTROL	NHS	MILEPOINT	MILEPOINT DESCRIPTION	MARKED LANES	SURFACE WIDTH/TYPE*	AADT
STATE SECONDARY	R URB LOCAL	NONE (UNDIV)	NONE	NOT NHS	00.000		2	52I	2,890
					00.000	ROAD END: GUARDRAIL			
					00.054	SPEED LIMIT 30 MPH			
					00.080		2	40I	
					00.120		2	38I	
					00.150 MD176	DORSLEY RD			
					00.150 CO582	RIDGE RD (AHEAD)			

*A,B = UNIMPROVED; C = GRADED & DRAINED; D,E = SOIL, GRAVEL, STONE; F,G = LOW TYPE BITUMINOUS
H,I = HIGH TYPE BITUMINOUS; J = CONCRETE; K = BRICK; L = BLOCK

STATE HIGHWAY LOCATION REFERENCE

COUNTY: ANNE ARUNDEL
DISTRICT: 5
DATE: 12/31/07

ROUTE NUMBER: MD 713E
INVENTORY DIRECTION: NORTH
ROUTE NAME: RIDGE RD

STATE SYSTEM	FUNCTIONAL CLASS	MEDIAN TYPE	ACCESS CONTROL	NIIS	MILEPOINT	MILEPOINT DESCRIPTION	MARKED LANES	SURFACE WIDTH/TYPE*	AADT
STATE SECONDARY	R URB LOCAL	NONE (UNDIV)	NONE	NOT NIIS	00.160		4	501	2,552
					00.160 CO582	RIDGE RD (BACK)			
					00.230		2	241	
	URB COLL				00.250		3	361	1,080
					00.250 CO5769	NEW RIDGE RD			
					00.250 CO4527	NEW RIDGE RD			
					00.287		3	481	
		PAINTED			00.300		3	361	
					00.330 CO582	RIDGE RD (AHEAD)			

ROUTE NUMBER: MD 713F
INVENTORY DIRECTION: SOUTH
ROUTE NAME: ARUNDEL MILLS BLVD

STATE SYSTEM	FUNCTIONAL CLASS	MEDIAN TYPE	ACCESS CONTROL	NHS	MILEPOINT	MILEPOINT DESCRIPTION	MARKED LANES	SURFACE WIDTH/TYPE*	AADT
STATE SECONDARY	R URB COLL	CURBED	NONE	NOT NHS	01.400		4	481	9,999
					01.400 CO6203	ARUNDEL MILLS BLVD (BACK)			
					01.490 RP295- 2	RAMP 2 FR MD 713F TO RAMP 3(TO MD295 NB)			
					01.490 RP295- 4	RAMP 4 FR RAMP 1(FR MD295 NB) TO MD 713F			
		ROUNDAABOUT			01.510		2	681	
					01.520	ROUNDAABOUT			
					01.520 RP295- 3	RAMP 3 FR MD 713F EB TO MD 295 NB			
					01.520 RP295- 1	RAMP 1 FR MD 295 NB TO MD 713F WB			
		CURBED			01.540		4	481	
		PAINTED			01.550				
		NONE (UNDIV)			01.560				
					01.580 MD295	BALTIMORE WASHINGTON PKWY			
					01.580	STRUC #2222			
		PAINTED			01.610				
		CURBED			01.620				
		ROUNDAABOUT			01.630		4	681	
					01.640 RP295- 7	RAMP 7 FR MD 713F WB TO MD 295 SB			
					01.640 RP295- 5	RAMP 5 FR MD 295 SB TO MD 713F EB			
					01.640	ROUNDAABOUT			

*A,B = UNIMPROVED; C = GRADED & DRAINED; D,E = SOIL, GRAVEL, STONE; F,G = LOW TYPE BITUMINOUS
H,I = HIGH TYPE BITUMINOUS; J = CONCRETE; K = BRICK; L = BLOCK

STATE HIGHWAY LOCATION REFERENCE

COUNTY: ANNE ARUNDEL

DISTRICT: 5

DATE: 12/31/07

ROUTE NUMBER: MD 713F CONTINUED

INVENTORY DIRECTION: SOUTH

ROUTE NAME: ARUNDEL MILLS BLVD

STATE SYSTEM	FUNCTIONAL CLASS	MEDIAN TYPE	ACCESS CONTROL	NHS	MILEPOINT	MILEPOINT DESCRIPTION	MARKED LANES	SURFACE WIDTH/TYPE*	AADT
STATE SECONDARY	R URB COLL	ROUNDAABOUT	NONE	NOT NHS	01.650	END ROUNDAABOUT	4	68I	9,999

ROUTE NUMBER: MD 723

INVENTORY DIRECTION: EAST

ROUTE NAME: OLD JESSUP RD

STATE SYSTEM	FUNCTIONAL CLASS	MEDIAN TYPE	ACCESS CONTROL	NHS	MILEPOINT	MILEPOINT DESCRIPTION	MARKED LANES	SURFACE WIDTH/TYPE*	AADT
STATE SECONDARY	R URB LOCAL	NONE (UNDIV)	NONE	NOT NHS	00.000		2	30I	299
					00.000 MD175	JESSUP RD			
					00.040	SPEED LIMIT 25 MPH			
					00.150		2	38I	
					00.180	ROAD END			

ROUTE NUMBER: MD 732R

INVENTORY DIRECTION: SOUTH

ROUTE NAME: DORSEY RUN RD

STATE SYSTEM	FUNCTIONAL CLASS	MEDIAN TYPE	ACCESS CONTROL	NHS	MILEPOINT	MILEPOINT DESCRIPTION	MARKED LANES	SURFACE WIDTH/TYPE*	AADT
STATE SECONDARY	R URB COLL	NONE (UNDIV)	NONE	NOT NHS	00.000		2	24I	11,952
		CURBED			00.000 CO4912	BROCK BRIDGE RD			
					00.137		2	30I	
					00.217		2	27I	
					00.231	SPEED LIMIT 40 MPH			
					00.240		2	30I	
		PAINTED			00.263				
		NONE (UNDIV)			00.284		2	24I	
					00.349 CO4912	BROCK BRIDGE RD			
					00.359	HOWARD CO'L			
					00.359	STRUC #HO 191			

ROUTE NUMBER: MD 762

INVENTORY DIRECTION: NORTH

ROUTE NAME: ANDOVER RD

STATE SYSTEM	FUNCTIONAL CLASS	MEDIAN TYPE	ACCESS CONTROL	NHS	MILEPOINT	MILEPOINT DESCRIPTION	MARKED LANES	SURFACE WIDTH/TYPE*	AADT
--------------	------------------	-------------	----------------	-----	-----------	-----------------------	--------------	---------------------	------

*A,B = UNIMPROVED; C = GRADED & DRAINED; D,E = SOIL, GRAVEL, STONE; F,G = LOW TYPE BITUMINOUS
H,I = HIGH TYPE BITUMINOUS; J = CONCRETE; K = BRICK; L = BLOCK

STATE HIGHWAY LOCATION REFERENCE

COUNTY: ANNE ARUNDEL
DISTRICT: 5
DATE: 12/31/07

ROUTE NUMBER: MD 762 CONTINUED
INVENTORY DIRECTION: NORTH
ROUTE NAME: ANDOVER RD

STATE SYSTEM	FUNCTIONAL CLASS	MEDIAN TYPE	ACCESS CONTROL	NHS	MILEPOINT	MILEPOINT DESCRIPTION	MARKED LANES	SURFACE WIDTH/TYPE*	AADT
STATE SECONDARY	R URB COLL	NONE (UNDIV)	NONE	NOT NHS	00.000		2	36I	10,172
					00.000 MD162	AVIATION BLVD			
					00.040		2	24I	
					00.090	SPEED LIMIT 40 MPH			
					00.330 CO199	BROADVIEW BLVD			
					00.340	STRUC #2208 CABIN BRANCH			
					00.380	R/R LIGHT RAIL			
					00.530 MD170	CAMP MEADE RD			
					00.530 CO 10	ANDOVER RD (AHEAD)			

ROUTE NUMBER: MD 778
INVENTORY DIRECTION: NORTH
ROUTE NAME: OLD SOLOMONS ISLAND RD

STATE SYSTEM	FUNCTIONAL CLASS	MEDIAN TYPE	ACCESS CONTROL	NHS	MILEPOINT	MILEPOINT DESCRIPTION	MARKED LANES	SURFACE WIDTH/TYPE*	AADT
STATE SECONDARY	R RUR LOCAL	NONE (UNDIV)	NONE	NOT NHS	00.000		2	20I	70I
					00.000	CALVERT CO/L			
					01.000	SPEED LIMIT 30 MPH			
					01.160 MD261	FRIENDSHIP RD			
					01.160 CO536I	OLD SOLOMONS ISLAND RD (AHEAD)			

ROUTE NUMBER: MD 778D
INVENTORY DIRECTION: NORTH
ROUTE NAME: OLD SOLOMONS ISLAND RD

STATE SYSTEM	FUNCTIONAL CLASS	MEDIAN TYPE	ACCESS CONTROL	NHS	MILEPOINT	MILEPOINT DESCRIPTION	MARKED LANES	SURFACE WIDTH/TYPE*	AADT
STATE SECONDARY	R RUR LOCAL	NONE (UNDIV)	NONE	NOT NHS	00.000		2	12D&E	0
					00.000 MD 2	SOLOMONS ISLAND RD			
					00.050		2	12F	
					00.120		2	18G	
					00.170 MD 2	SOLOMONS ISLAND RD			

*A,B = UNIMPROVED; C = GRADED & DRAINED; D,E = SOIL, GRAVEL, STONE; F,G = LOW TYPE BITUMINOUS
H,I = HIGH TYPE BITUMINOUS; J = CONCRETE; K = BRICK; L = BLOCK

STATE HIGHWAY LOCATION REFERENCE

COUNTY: ANNE ARUNDEL
DISTRICT: 5
DATE: 12/31/07

ROUTE NUMBER: MD 778E
INVENTORY DIRECTION: NORTH
ROUTE NAME: OLD SOLOMONS ISLAND RD

STATE SYSTEM	FUNCTIONAL CLASS	MEDIAN TYPE	ACCESS CONTROL	NHS	MILEPOINT	MILEPOINT DESCRIPTION	MARKED LANES	SURFACE WIDTH/TYPE*	AADT
STATE SECONDARY	R RUR LOCAL	NONE (UNDIV)	NONE	NOT NHS	00.000		2	20G	0
					00.000	ROAD END			
					00.020 MD 778Q	OLD SOLOMONS ISLAND RD			
					00.160		2	18G	
					00.240 MD 2	SOLOMONS ISLAND RD			

ROUTE NUMBER: MD 778F
INVENTORY DIRECTION: NORTH
ROUTE NAME: OLD SOLOMONS ISLAND RD

STATE SYSTEM	FUNCTIONAL CLASS	MEDIAN TYPE	ACCESS CONTROL	NHS	MILEPOINT	MILEPOINT DESCRIPTION	MARKED LANES	SURFACE WIDTH/TYPE*	AADT
STATE SECONDARY	R RUR LOCAL	NONE (UNDIV)	NONE	NOT NHS	00.000		2	20G	99
					00.000 MD 2	SOLOMONS ISLAND RD			
					00.030		2	18G	
					00.030	SPEED LIMIT 25 MPH			
					00.227		2	30H	
					00.250		2	18H	
					00.460		2	24H	
					00.480 MD 2	SOLOMONS ISLAND RD			

ROUTE NUMBER: MD 778G
INVENTORY DIRECTION: NORTH
ROUTE NAME: OLD SOLOMONS ISLAND RD

STATE SYSTEM	FUNCTIONAL CLASS	MEDIAN TYPE	ACCESS CONTROL	NHS	MILEPOINT	MILEPOINT DESCRIPTION	MARKED LANES	SURFACE WIDTH/TYPE*	AADT
STATE SECONDARY	R RUR LOCAL	NONE (UNDIV)	NONE	NOT NHS	00.000		2	20D&E	0
					00.000 MD 2	SOLOMONS ISLAND RD			
					00.030		2	14G	
					00.170		2	20D&E	
					00.200 MD 2	SOLOMONS ISLAND RD			

*A,B = UNIMPROVED; C = GRADED & DRAINED; D,E = SOIL, GRAVEL, STONE; F,G = LOW TYPE BITUMINOUS
H,I = HIGH TYPE BITUMINOUS; J = CONCRETE; K = BRICK; L = BLOCK

STATE HIGHWAY LOCATION REFERENCE

COUNTY: ANNE ARUNDEL
DISTRICT: 5
DATE: 12/31/07

ROUTE NUMBER: MD 778I
INVENTORY DIRECTION: NORTH
ROUTE NAME: OLD SOLOMONS ISLAND RD

STATE SYSTEM	FUNCTIONAL CLASS	MEDIAN TYPE	ACCESS CONTROL	NHS	MILEPOINT	MILEPOINT DESCRIPTION	MARKED LANES	SURFACE WIDTH/TYPE*	AADT
STATE SECONDARY	R RUR LOCAL	NONE (UNDIV)	NONE	NOT NHS	00.000		2	20I	0
					00.000	ROAD END			
					00.080	CO3340 OWENSVILLE SUDLEY RD			

ROUTE NUMBER: MD 778J
INVENTORY DIRECTION: NORTH
ROUTE NAME: OLD SOLOMONS ISLAND RD

STATE SYSTEM	FUNCTIONAL CLASS	MEDIAN TYPE	ACCESS CONTROL	NHS	MILEPOINT	MILEPOINT DESCRIPTION	MARKED LANES	SURFACE WIDTH/TYPE*	AADT
STATE SECONDARY	R RUR LOCAL	NONE (UNDIV)	NONE	NOT NHS	00.000		2	18H	99
					00.000	MD 2 SOLOMONS ISLAND RD			
					00.040		2	16H	
					00.260		2	18H	
					00.550		2	20H	
					00.600		2	16H	
					00.780		2	16G	
					00.820	SPEED LIMIT 25 MPH			
					00.950	ROAD END			

ROUTE NUMBER: MD 778L
INVENTORY DIRECTION: NORTH
ROUTE NAME: OLD SOLOMONS ISLAND RD

STATE SYSTEM	FUNCTIONAL CLASS	MEDIAN TYPE	ACCESS CONTROL	NHS	MILEPOINT	MILEPOINT DESCRIPTION	MARKED LANES	SURFACE WIDTH/TYPE*	AADT
STATE SECONDARY	R RUR LOCAL	NONE (UNDIV)	NONE	NOT NHS	00.000		2	8F	0
					00.000	ROAD END			
					00.090	OP1176 PORTLAND MANOR FARM RD			

ROUTE NUMBER: MD 778M
INVENTORY DIRECTION: NORTH
ROUTE NAME: OLD SOLOMONS ISLAND RD

STATE SYSTEM	FUNCTIONAL CLASS	MEDIAN TYPE	ACCESS CONTROL	NHS	MILEPOINT	MILEPOINT DESCRIPTION	MARKED LANES	SURFACE WIDTH/TYPE*	AADT
STATE SECONDARY	R RUR LOCAL	NONE (UNDIV)	NONE	NOT NHS	00.000		2	10F	0
					00.000	ROAD END			

*A,B = UNIMPROVED; C = GRADED & DRAINED; D,E = SOIL, GRAVEL, STONE; F,G = LOW TYPE BITUMINOUS
H,I = HIGH TYPE BITUMINOUS; J = CONCRETE; K = BRICK; L = BLOCK

STATE HIGHWAY LOCATION REFERENCE

COUNTY: ANNE ARUNDEL
DISTRICT: 5
DATE: 12/31/07

ROUTE NUMBER: MD 778M CONTINUED
INVENTORY DIRECTION: NORTH
ROUTE NAME: OLD SOLOMONS ISLAND RD

STATE SYSTEM	FUNCTIONAL CLASS	MEDIAN TYPE	ACCESS CONTROL	NHS	MILEPOINT	MILEPOINT DESCRIPTION	MARKED LANES	SURFACE WIDTH/TYPE*	AADT
STATE SECONDARY	R RUR LOCAL	NONE (UNDIV)	NONE	NOT NHS	00.030		2	16D&E	0
					00.050 MD 2	SOLOMONS ISLAND RD			

ROUTE NUMBER: MD 778N
INVENTORY DIRECTION: NORTH
ROUTE NAME: OLD SOLOMONS ISLAND RD

STATE SYSTEM	FUNCTIONAL CLASS	MEDIAN TYPE	ACCESS CONTROL	NHS	MILEPOINT	MILEPOINT DESCRIPTION	MARKED LANES	SURFACE WIDTH/TYPE*	AADT
STATE SECONDARY	R RUR LOCAL	NONE (UNDIV)	NONE	NOT NHS	00.000		2	16G	0
					00.000 MD 2AB	NO NAME			
					00.160		2	14D&E	
					00.180 MD 2	SOLOMONS ISLAND RD			

ROUTE NUMBER: MD 778Q
INVENTORY DIRECTION: EAST
ROUTE NAME: OLD SOLOMONS ISLAND RD

STATE SYSTEM	FUNCTIONAL CLASS	MEDIAN TYPE	ACCESS CONTROL	NHS	MILEPOINT	MILEPOINT DESCRIPTION	MARKED LANES	SURFACE WIDTH/TYPE*	AADT
STATE SECONDARY	R RUR LOCAL	NONE (UNDIV)	NONE	NOT NHS	00.000		2	20G	0
					00.000 MD778E	OLD SOLOMONS ISLAND RD			
					00.020 MD 2	SOLOMONS ISLAND RD			

ROUTE NUMBER: MD 779
INVENTORY DIRECTION: EAST
ROUTE NAME: OLD QUARTERFIELD RD

STATE SYSTEM	FUNCTIONAL CLASS	MEDIAN TYPE	ACCESS CONTROL	NHS	MILEPOINT	MILEPOINT DESCRIPTION	MARKED LANES	SURFACE WIDTH/TYPE*	AADT
STATE SECONDARY	R URB LOCAL	NONE (UNDIV)	NONE	NOT NHS	00.000		2	10J	299
					00.000	ROAD END			
					00.060		2	22G	
					00.140		2	22I	
					00.150 MD174	QUARTERFIELD RD			

*A,B = UNIMPROVED; C = GRADED & DRAINED; D,E = SOIL, GRAVEL, STONE; F,G = LOW TYPE BITUMINOUS
H,I = HIGH TYPE BITUMINOUS; J = CONCRETE; K = BRICK; L = BLOCK

STATE HIGHWAY LOCATION REFERENCE

COUNTY: ANNE ARUNDEL
 DISTRICT: 5
 DATE: 12/31/07

ROUTE NUMBER: MD 779A
 INVENTORY DIRECTION: EAST
 ROUTE NAME: GAITHER RD

STATE SYSTEM	FUNCTIONAL CLASS	MEDIAN TYPE	ACCESS CONTROL	NHS	MILEPOINT	MILEPOINT DESCRIPTION	MARKED LANES	SURFACE WIDTH/TYPE*	AADT
STATE SECONDARY	R URB LOCAL	NONE (UNDIV)	NONE	NOT NHS	00.000		2	21I	99
					00.000 CO3656	PARKE WEST DR			
					00.075		2	20I	
					00.138	PVT DRIVE (AHEAD)			

ROUTE NUMBER: MD 783
 INVENTORY DIRECTION: NORTH
 ROUTE NAME: RIVERVIEW AVE

STATE SYSTEM	FUNCTIONAL CLASS	MEDIAN TYPE	ACCESS CONTROL	NHS	MILEPOINT	MILEPOINT DESCRIPTION	MARKED LANES	SURFACE WIDTH/TYPE*	AADT
STATE SECONDARY	R URB LOCAL	NONE (UNDIV)	NONE	NOT NHS	00.000		2	22I	399
					00.000 MD436	RIDGELY AVE			
					00.230 CO5462	RIVERVIEW AVE			

ROUTE NUMBER: MD 784
 INVENTORY DIRECTION: EAST
 ROUTE NAME: ACORN DR

STATE SYSTEM	FUNCTIONAL CLASS	MEDIAN TYPE	ACCESS CONTROL	NHS	MILEPOINT	MILEPOINT DESCRIPTION	MARKED LANES	SURFACE WIDTH/TYPE*	AADT
STATE SECONDARY	R URB LOCAL	NONE (UNDIV)	NONE	NOT NHS	00.000		2	24I	399
					00.000 MD436	RIDGELY AVE			
					00.030	SPEED LIMIT 25 MPH			
NAME: PAFEL RD					00.180 MD785	ACORN DR			
					00.240	ROAD END: GUARDRAIL			

ROUTE NUMBER: MD 785
 INVENTORY DIRECTION: NORTH
 ROUTE NAME: ACORN DR

STATE SYSTEM	FUNCTIONAL CLASS	MEDIAN TYPE	ACCESS CONTROL	NHS	MILEPOINT	MILEPOINT DESCRIPTION	MARKED LANES	SURFACE WIDTH/TYPE*	AADT
STATE SECONDARY	R URB LOCAL	NONE (UNDIV)	NONE	NOT NHS	00.000		2	32I	99
					00.000 MD784	PAFEL RD			
					00.040	SPEED LIMIT 25 MPH			
					00.060		2	26I	
					00.100		2	24I	

*A,B = UNIMPROVED; C = GRADED & DRAINED; D,E = SOIL, GRAVEL, STONE; F,G = LOW TYPE BITUMINOUS
 H,I = HIGH TYPE BITUMINOUS; J = CONCRETE; K = BRICK; L = BLOCK

STATE HIGHWAY LOCATION REFERENCE

COUNTY: ANNE ARUNDEL
DISTRICT: 5
DATE: 12/31/07

ROUTE NUMBER: MD 785 CONTINUED
INVENTORY DIRECTION: NORTH
ROUTE NAME: ACORN DR

STATE SYSTEM	FUNCTIONAL CLASS	MEDIAN TYPE	ACCESS CONTROL	NHS	MILEPOINT	MILEPOINT DESCRIPTION	MARKED LANES	SURFACE WIDTH/TYPE*	AADT
STATE SECONDARY	R URB LOCAL	NONE (UNDIV)	NONE	NOT NHS	00.140		2	20I	99
					00.290	CUL DE SAC			

ROUTE NUMBER: MD 788A
INVENTORY DIRECTION: EAST
ROUTE NAME: OLD FOREST DR

STATE SYSTEM	FUNCTIONAL CLASS	MEDIAN TYPE	ACCESS CONTROL	NHS	MILEPOINT	MILEPOINT DESCRIPTION	MARKED LANES	SURFACE WIDTH/TYPE*	AADT
STATE SECONDARY	R URB LOCAL	NONE (UNDIV)	NONE	NOT NHS	00.000		2	20I	199
					00.000 MD387	SPA RD			
					00.010		2	22I	
					00.170		2	35I	
	U				00.190	IN CORP LMTS ANNAPOLIS			
					00.200 CO5464	FOREST DR			

ROUTE NUMBER: MD 794
INVENTORY DIRECTION: NORTH
ROUTE NAME: SOUTHERN MD BLVD

STATE SYSTEM	FUNCTIONAL CLASS	MEDIAN TYPE	ACCESS CONTROL	NHS	MILEPOINT	MILEPOINT DESCRIPTION	MARKED LANES	SURFACE WIDTH/TYPE*	AADT
STATE SECONDARY	R RUR LOCAL	NONE (UNDIV)	NONE	NOT NHS	00.000		1	16I	2,052
					00.000 MD 4	SOUTHERN MD BLVD			
	RUR MINOR COLL				00.340		2	28I	
					00.340 MD258	BAY FRONT RD			
					00.430		2	36I	
					00.430 RP 4-2	RAMP 2 FR MD 794 WB TO MD 4 NB			
					00.470		2	26I	
					00.470 MD796	NO NAME			
	URB LOCAL				00.500		2	36I	
					00.500 MD259	GREENOCK RD			
		PAINTED			00.520		2	22I	
		NONE (UNDIV)			00.580				
					00.700	SPEED LIMIT 40 MPH			
					01.920 CO3549	SANDS RD			
					01.990	STRUC #2067 GALLOWAY CREEK			

*A,B = UNIMPROVED; C = GRADED & DRAINED; D,E = SOIL, GRAVEL, STONE; F,G = LOW TYPE BITUMINOUS
H,I = HIGH TYPE BITUMINOUS; J = CONCRETE; K = BRICK; L = BLOCK

STATE HIGHWAY LOCATION REFERENCE

COUNTY: ANNE ARUNDEL
DISTRICT: 5
DATE: 12/31/07

ROUTE NUMBER: MD 794 CONTINUED
INVENTORY DIRECTION: NORTH
ROUTE NAME: SOUTHERN MD BLVD

STATE SYSTEM	FUNCTIONAL CLASS	MEDIAN TYPE	ACCESS CONTROL	NHS	MILEPOINT	MILEPOINT DESCRIPTION	MARKED LANES	SURFACE WIDTH/TYPE*	AADT
STATE SECONDARY	R URB LOCAL	CENTER TLA (UNDIV)	NONE	NOT NHS	02.400		2	24I	2,052
		NONE (UNDIV)			02.500		3	34I	
					02.550	SPEED LIMIT 30 MPH			
					02.650		2	24I	
					02.750 MD408	MT ZION RD			

ROUTE NUMBER: MD 796
INVENTORY DIRECTION: EAST
ROUTE NAME: NO NAME

STATE SYSTEM	FUNCTIONAL CLASS	MEDIAN TYPE	ACCESS CONTROL	NHS	MILEPOINT	MILEPOINT DESCRIPTION	MARKED LANES	SURFACE WIDTH/TYPE*	AADT
STATE SECONDARY	R RUR LOCAL	NONE (UNDIV)	NONE	NOT NHS	00.000		2	12G	0
					00.000 MD794	SOUTHERN MD BLVD			
					00.020		2	10D&E	
					00.050	ROAD END			

ROUTE NUMBER: MD 796A
INVENTORY DIRECTION: EAST
ROUTE NAME: NO NAME

STATE SYSTEM	FUNCTIONAL CLASS	MEDIAN TYPE	ACCESS CONTROL	NHS	MILEPOINT	MILEPOINT DESCRIPTION	MARKED LANES	SURFACE WIDTH/TYPE*	AADT
STATE SECONDARY	R RUR LOCAL	NONE (UNDIV)	NONE	NOT NHS	00.000		2	20G	99
					00.000 CO3536	MCKENDREE RD (BACK)			
					00.000 MD258	BAY FRONT RD			
					00.050		2	16G	
					00.290 MD258	BAY FRONT RD			

ROUTE NUMBER: MD 797
INVENTORY DIRECTION: EAST
ROUTE NAME: STATE CIR

STATE SYSTEM	FUNCTIONAL CLASS	MEDIAN TYPE	ACCESS CONTROL	NHS	MILEPOINT	MILEPOINT DESCRIPTION	MARKED LANES	SURFACE WIDTH/TYPE*	AADT
STATE SECONDARY	U URB LOCAL	NONE (UNDIV)	NONE	NOT NHS	00.000		1	24K	199
					00.000 MD797	STATE CIR (BACK)			
					00.000 MU2000	MARYLAND AVE			

*A,B = UNIMPROVED; C = GRADED & DRAINED; D,E = SOIL, GRAVEL, STONE; F,G = LOW TYPE BITUMINOUS
H,J = HIGH TYPE BITUMINOUS; J = CONCRETE; K = BRICK; L = BLOCK

STATE HIGHWAY ADMINISTRATION OF MARYLAND
HIGHWAY INFORMATION SERVICES DIVISION
DATA SUPPORT GROUP

STATE HIGHWAY LOCATION REFERENCE

COUNTY: ANNE ARUNDEL
DISTRICT: 5
DATE: 12/31/07

ROUTE NUMBER: MD 797 CONTINUED

INVENTORY DIRECTION: EAST

ROUTE NAME: STATE CIR

STATE SYSTEM	FUNCTIONAL CLASS	MEDIAN TYPE	ACCESS CONTROL	NHS	MILEPOINT	MILEPOINT DESCRIPTION	MARKED LANES	SURFACE WIDTH/TYPE*	AADT
STATE SECONDARY	U URB LOCAL	NONE (UNDIV)	NONE	NOT NHS	00.270 MD797	STATE CIR (AHEAD)	1	24K	199

ROUTE NUMBER: MD 798

INVENTORY DIRECTION: NORTH

ROUTE NAME: OLD GENERALS HWY

STATE SYSTEM	FUNCTIONAL CLASS	MEDIAN TYPE	ACCESS CONTROL	NHS	MILEPOINT	MILEPOINT DESCRIPTION	MARKED LANES	SURFACE WIDTH/TYPE*	AADT
STATE SECONDARY	R URB COLL	NONE (UNDIV)	NONE	NOT NHS	00.000		2	20I	1,862
					00.000 CO2752	OLD GENERALS HWY (BACK)			
					00.000 CO2753	SHERWOOD FOREST RD			
					00.310		3	30I	
					00.321		3	36I	
					00.340 MD178	GENERALS HWY			

ROUTE NUMBER: MD 908A

INVENTORY DIRECTION: EAST

ROUTE NAME: BUSCHS FRONTAGE RD

STATE SYSTEM	FUNCTIONAL CLASS	MEDIAN TYPE	ACCESS CONTROL	NHS	MILEPOINT	MILEPOINT DESCRIPTION	MARKED LANES	SURFACE WIDTH/TYPE*	AADT
STATE SECONDARY	R URB LOCAL	NONE (UNDIV)	NONE	NOT NHS	00.000		1	14I	7,402
					00.000 US 50	BLUE STAR MEMORIAL HWY			
					00.060		1	12I	
					00.100	SPEED LIMIT 40 MPH			
		PAINTED			00.110		2	24I	
					00.390		2	22I	
					00.390 RP 50- 5	RAMP 5 FR MD 908A SB TO US 50 EB			
		NONE (UNDIV)			00.43I		2	24I	
					00.550 MD179	ST MARGARETS RD			
					00.550 MD908C	WHITEHALL RD (AHEAD)			

ROUTE NUMBER: MD 908B

INVENTORY DIRECTION: EAST

ROUTE NAME: EAST COLLEGE PKWY

STATE SYSTEM	FUNCTIONAL CLASS	MEDIAN TYPE	ACCESS CONTROL	NHS	MILEPOINT	MILEPOINT DESCRIPTION	MARKED LANES	SURFACE WIDTH/TYPE*	AADT
--------------	------------------	-------------	----------------	-----	-----------	-----------------------	--------------	---------------------	------

*A,B = UNIMPROVED; C = GRADED & DRAINED; D,E = SOIL, GRAVEL, STONE; F,G = LOW TYPE BITUMINOUS
H,I = HIGH TYPE BITUMINOUS; J = CONCRETE; K = BRICK; L = BLOCK

STATE HIGHWAY ADMINISTRATION OF MARYLAND
HIGHWAY INFORMATION SERVICES DIVISION
DATA SUPPORT GROUP

STATE HIGHWAY LOCATION REFERENCE

COUNTY: ANNE ARUNDEL
DISTRICT: 5
DATE: 12/31/07

ROUTE NUMBER: MD 908B CONTINUED
INVENTORY DIRECTION: EAST
ROUTE NAME: EAST COLLEGE PKWY

STATE SYSTEM	FUNCTIONAL CLASS	MEDIAN TYPE	ACCESS CONTROL	NHS	MILEPOINT	MILEPOINT DESCRIPTION	MARKED LANES	SURFACE WIDTH/TYPE*	AADT
STATE SECONDARY	R URB LOCAL	NONE (UNDIV)	NONE	NOT NHS	00.000		2	32I	7,302
					00.000 MD931R	EAST COLLEGE PKWY			
					00.120		2	28I	
					00.190		2	20I	
					00.210		2	22I	
					00.340		2	20I	
					00.374		2	30I	
					00.400		2	20I	
					00.630 CO2493	BAY HEAD RD			
					01.620		2	24I	
					01.920 RP 50- 8	RAMP 8 FR MD 908B TO RAMP 9 (TO US50 WB)			
					02.090 SR 12	OCEANIC DR			
					02.090 MD908D	OCEANIC DR			
					02.090 SR 13	SOUTH BEACH RD (AHEAD)			

ROUTE NUMBER: MD 908C
INVENTORY DIRECTION: EAST
ROUTE NAME: WHITEHALL RD

STATE SYSTEM	FUNCTIONAL CLASS	MEDIAN TYPE	ACCESS CONTROL	NHS	MILEPOINT	MILEPOINT DESCRIPTION	MARKED LANES	SURFACE WIDTH/TYPE*	AADT
STATE SECONDARY	R URB LOCAL	NONE (UNDIV)	NONE	NOT NHS	00.000		2	24I	5,322
					00.000 MD908A	BUSCHS FRONTAGE RD (BACK)			
					00.000 MD179	ST MARGARETS RD			
					00.030	SPEED LIMIT 40 MPH			
					00.210		2	22I	
					00.340		2	32I	
					00.460		2	22I	
		PAINTED NONE (UNDIV)			00.530		2	24I	
					00.634				
					00.660 RP 50- 6	RAMP 6 FR US 50 EB TO MD 908C SB			
					00.660	EXIT #30			
		PAINTED			00.670				
					00.670 RP 50- 5	RAMP 5 FR RAMP 6 (FR US50) TO MD 908C			
					00.680 RP 50- 3	RAMP 3 FR MD 908C TO RAMP 4 (TO US50)			

*A,B = UNIMPROVED; C = GRADED & DRAINED; D,E = SOIL, GRAVEL, STONE; F,G = LOW TYPE BITUMINOUS
H,I = HIGH TYPE BITUMINOUS; J = CONCRETE; K = BRICK; L = BLOCK

STATE HIGHWAY LOCATION REFERENCE

COUNTY: ANNE ARUNDEL
DISTRICT: 5
DATE: 12/31/07

ROUTE NUMBER: MD 908C CONTINUED
INVENTORY DIRECTION: EAST
ROUTE NAME: WHITEHALL RD

STATE SYSTEM	FUNCTIONAL CLASS	MEDIAN TYPE	ACCESS CONTROL	NHS	MILEPOINT	MILEPOINT DESCRIPTION	MARKED LANES	SURFACE WIDTH/TYPE*	AADT
STATE SECONDARY	R URB LOCAL	PAINTED NONE (UNDIV)	NONE	NOT NHS	00.690 RP 50- 4	RAMP 4 FR MD 908C NB TO US 50 EB	2	24I	5,322
					00.737				
					00.810		2	26I	
					01.080		2	20I	
					01.553		2	35I	
					01.610		2	20I	
					01.610 CO2504	WHITEHALL RD			
					01.610	EXIT #3I			
					01.650	SPEED LIMIT 30 MPH			
					02.330		2	24I	
					02.410 MD931Y	HOLLYBEACH FARM RD			
					02.500 MD908D	OCEANIC DR			
					02.520 OP4433	ENT TO WESTINGHOUSE (AHEAD)			

ROUTE NUMBER: MD 908D
INVENTORY DIRECTION: NORTH
ROUTE NAME: OCEANIC DR

STATE SYSTEM	FUNCTIONAL CLASS	MEDIAN TYPE	ACCESS CONTROL	NHS	MILEPOINT	MILEPOINT DESCRIPTION	MARKED LANES	SURFACE WIDTH/TYPE*	AADT
STATE SECONDARY	R URB LOCAL	NONE (UNDIV)	NONE	NOT NHS	00.000		2	24I	1,962
					00.000 MD908C	SKIDMORE DR			
					00.040		2	20I	
					00.070		2	24I	
					00.070 RP 50- 6	RAMP 6 FR US 50 EB TO MD 908D SB			
					00.080		3	36I	
					00.080 RP 50- 4	RAMP 4 FR MD 908D TO RAMP 5 (TO US50 EB)			
					00.130		4	48I	
					00.130 RP 50- 5	RAMP 5 FR MD 908D SB TO US 50 EB			
					00.130 RP 50- 5	RAMP 5 FR MD 908D SB TO US 50 EB			
					00.170 US 50	BLUE STAR MEMORIAL HWY			
					00.170	STRUC #211I			
					00.170	EXIT #32			
					00.190 RP 50- 9	RAMP 9 FR US 50 WB TO US 50 WB			
					00.210		3	36I	

*A,B = UNIMPROVED; C = GRADED & DRAINED; D,E = SOIL, GRAVEL, STONE; F,G = LOW TYPE BITUMINOUS
H,I = HIGH TYPE BITUMINOUS; J = CONCRETE; K = BRICK; L = BLOCK

STATE HIGHWAY LOCATION REFERENCE

COUNTY: ANNE ARUNDEL
DISTRICT: 5
DATE: 12/31/07

ROUTE NUMBER: MD 908D CONTINUED
INVENTORY DIRECTION: NORTH
ROUTE NAME: OCEANIC DR

STATE SYSTEM	FUNCTIONAL CLASS	MEDIAN TYPE	ACCESS CONTROL	NHS	MILEPOINT	MILEPOINT DESCRIPTION	MARKED LANES	SURFACE WIDTH/TYPE*	AADT
STATE SECONDARY	R URB LOCAL	NONE (UNDIV)	NONE	NOT NHIS	00.220 RP 50- 1	RAMP 1 FR MD 908D TO RAMP 9 (TO US50 WB)	3	36I	1,962
					00.240 RP 50- 7	RAMP 7 FR RAMP 9 (FR US50 WB) TO MD 908D			
					00.320 RP 50- 2	RAMP 2 FR RAMP 7 (FR US50 WB) TO MD 908D			
					00.370		2	24I	
					00.410 MD908B	EAST COLLEGE PKWY			
					00.410 SR 13	SOUTH BEACH RD			
					00.410 SR 12	OCEANIC DR (AHEAD)			

ROUTE NUMBER: MD 909
INVENTORY DIRECTION: NORTH
ROUTE NAME: MD424 SERVICE RD

STATE SYSTEM	FUNCTIONAL CLASS	MEDIAN TYPE	ACCESS CONTROL	NHS	MILEPOINT	MILEPOINT DESCRIPTION	MARKED LANES	SURFACE WIDTH/TYPE*	AADT
STATE SECONDARY	R RUR LOCAL	NONE (UNDIV)	NONE	NOT NHIS	00.000		2	24I	0
					00.000 CO2712	RUTLAND RD (BACK)			
					00.000 MD424	DAVIDSONVILLE RD			
					00.040		2	20I	
					00.210		2	18I	
					00.800	ROAD END			

ROUTE NUMBER: MD 915
INVENTORY DIRECTION: NORTH
ROUTE NAME: BALTO ANNAPOLIS BLVD

STATE SYSTEM	FUNCTIONAL CLASS	MEDIAN TYPE	ACCESS CONTROL	NHS	MILEPOINT	MILEPOINT DESCRIPTION	MARKED LANES	SURFACE WIDTH/TYPE*	AADT
STATE SECONDARY	R URB LOCAL	NONE (UNDIV)	NONE	NOT NHS	00.000		2	24I	599
					00.000 MD648H	WATERFORD RD			
					00.040		2	22I	
					00.040	SPEED LIMIT 30 MPH			
					00.470 MD915H	EMBER DR			

*A,B = UNIMPROVED; C = GRADED & DRAINED; D,E = SOIL, GRAVEL, STONE; F,G = LOW TYPE BITUMINOUS
H,I = HIGH TYPE BITUMINOUS; J = CONCRETE; K = BRICK; L = BLOCK

STATE HIGHWAY ADMINISTRATION OF MARYLAND
HIGHWAY INFORMATION SERVICES DIVISION
DATA SUPPORT GROUP

STATE HIGHWAY LOCATION REFERENCE

COUNTY: ANNE ARUNDEL
DISTRICT: 5
DATE: 12/31/07

ROUTE NUMBER: MD 915A
INVENTORY DIRECTION: NORTH
ROUTE NAME: LONG HILL RD

STATE SYSTEM	FUNCTIONAL CLASS	MEDIAN TYPE	ACCESS CONTROL	NHS	MILEPOINT	MILEPOINT DESCRIPTION	MARKED LANES	SURFACE WIDTH/TYPE*	AADT
STATE SECONDARY	R URB LOCAL	NONE (UNDIV)	NONE	NOT NHS	00.000		2	22I	470
					00.000	ROAD END: POST & FENCE			
					00.442	SPEED LIMIT 30 MPH			
					00.890 MD177	MOUNTAIN RD			

ROUTE NUMBER: MD 915H
INVENTORY DIRECTION: WEST
ROUTE NAME: EMBER DR

STATE SYSTEM	FUNCTIONAL CLASS	MEDIAN TYPE	ACCESS CONTROL	NHS	MILEPOINT	MILEPOINT DESCRIPTION	MARKED LANES	SURFACE WIDTH/TYPE*	AADT
STATE SECONDARY	R URB LOCAL	NONE (UNDIV)	NONE	NOT NHS	00.000		2	24I	99
					00.000 MD915	BALTO ANNAPOLIS BLVD			
					00.470	ROAD END: GATE			

ROUTE NUMBER: MD 917
INVENTORY DIRECTION: NORTH
ROUTE NAME: MAX BLOB PARK RD

STATE SYSTEM	FUNCTIONAL CLASS	MEDIAN TYPE	ACCESS CONTROL	NHS	MILEPOINT	MILEPOINT DESCRIPTION	MARKED LANES	SURFACE WIDTH/TYPE*	AADT
STATE SECONDARY	R URB LOCAL	NONE (UNDIV)	NONE	NOT NHS	00.000		2	24I	99
					00.000 MD175AA	MAX BLOB PARK RD			
					00.020		2	32I	
					00.060		2	24I	
					00.090 OP317	MAX BLOB PARK RD			

ROUTE NUMBER: MD 931L
INVENTORY DIRECTION: SOUTH
ROUTE NAME: HOLLY DR

STATE SYSTEM	FUNCTIONAL CLASS	MEDIAN TYPE	ACCESS CONTROL	NHS	MILEPOINT	MILEPOINT DESCRIPTION	MARKED LANES	SURFACE WIDTH/TYPE*	AADT
STATE SECONDARY	R URB LOCAL	NONE (UNDIV)	NONE	NOT NHS	00.000		2	26I	99
					00.000 MD179	ST MARGARETS RD			
					00.031	SPEED LIMIT 30 MPH			
					00.040		2	24I	
					00.110 CO2509	HOLLY DR			

*A,B = UNIMPROVED; C = GRADED & DRAINED; D,E = SOIL, GRAVEL, STONE; F,G = LOW TYPE BITUMINOUS
H,I = HIGH TYPE BITUMINOUS; J = CONCRETE; K = BRICK; L = BLOCK

STATE HIGHWAY ADMINISTRATION OF MARYLAND
HIGHWAY INFORMATION SERVICES DIVISION
DATA SUPPORT GROUP

STATE HIGHWAY LOCATION REFERENCE

COUNTY: ANNE ARUNDEL
DISTRICT: 5
DATE: 12/31/07

ROUTE NUMBER: MD 931Q
INVENTORY DIRECTION: EAST
ROUTE NAME: COLLEGE PKWY

STATE SYSTEM	FUNCTIONAL CLASS	MEDIAN TYPE	ACCESS CONTROL	NHS	MILEPOINT	MILEPOINT DESCRIPTION	MARKED LANES	SURFACE WIDTH/TYPE*	AADT
STATE SECONDARY	R URB MINOR ART	NONE (UNDIV)	NONE	NOT NHS	04.590		2	34I	17,770
					04.590 CO2420	COLLEGE PKWY (BACK)			
					04.610		2	44I	
					04.620		2	34I	
					04.640		2	24I	
					04.744		3	36I	
	URB LOCAL				04.820		2	24I	11,040
					04.820 MD179	CAPE ST CLAIRE RD			
					04.840		3	36I	
					04.970 CO5467	OLD CAPE ST CLAIRE RD			
					04.970 MD931R	EAST COLLEGE PKWY			
					04.970 CO6095	PEREGOY PARK PL (AHEAD)			

ROUTE NUMBER: MD 931R
INVENTORY DIRECTION: NORTH
ROUTE NAME: EAST COLLEGE PKWY

STATE SYSTEM	FUNCTIONAL CLASS	MEDIAN TYPE	ACCESS CONTROL	NHS	MILEPOINT	MILEPOINT DESCRIPTION	MARKED LANES	SURFACE WIDTH/TYPE*	AADT
STATE SECONDARY	R URB LOCAL	NONE (UNDIV)	NONE	NOT NIIS	00.000		2	38I	99
					00.000 MD908B	EAST COLLEGE PKWY			
					00.045		2	44I	
					00.080		2	24I	
					00.150 MD931Q	COLLEGE PKWY			
					00.150 CO6095	PEREGOY PARK PL			
					00.150 CO5467	OLD CAPE ST CLAIRE RD (AHEAD)			

ROUTE NUMBER: MD 931U
INVENTORY DIRECTION: EAST
ROUTE NAME: WOODLAND CIR

STATE SYSTEM	FUNCTIONAL CLASS	MEDIAN TYPE	ACCESS CONTROL	NHS	MILEPOINT	MILEPOINT DESCRIPTION	MARKED LANES	SURFACE WIDTH/TYPE*	AADT
STATE SECONDARY	R URB LOCAL	NONE (UNDIV)	NONE	NOT NHS	00.370		2	20I	99
					00.370 CO2487	WOODLAND CIR (BACK)			
					00.380 MD179	CAPE ST CLAIRE RD			

*A,B = UNIMPROVED; C = GRADED & DRAINED; D,E = SOIL, GRAVEL, STONE; F,G = LOW TYPE BITUMINOUS
H,I = HIGH TYPE BITUMINOUS; J = CONCRETE; K = BRICK; L = BLOCK

STATE HIGHWAY LOCATION REFERENCE

COUNTY: ANNE ARUNDEL

DISTRICT: 5

DATE: 12/31/07

ROUTE NUMBER: MD 931Y
INVENTORY DIRECTION: SOUTH
ROUTE NAME: HOLLYBEACH FARM RD

STATE SYSTEM	FUNCTIONAL CLASS	MEDIAN TYPE	ACCESS CONTROL	NHS	MILEPOINT	MILEPOINT DESCRIPTION	MARKED LANES	SURFACE WIDTH/TYPE*	AADT
STATE SECONDARY	R URB LOCAL	NONE (UNDIV)	NONE	NOT NHS	00.000		2	14I	99
					00.000 MD908C	SKIDMORE DR			
					00.040 OP748	HOLLYBEACH FARM RD (AHEAD)			

ROUTE NUMBER: MD 969
INVENTORY DIRECTION: NORTH
ROUTE NAME: ELEANOR DR

STATE SYSTEM	FUNCTIONAL CLASS	MEDIAN TYPE	ACCESS CONTROL	NHS	MILEPOINT	MILEPOINT DESCRIPTION	MARKED LANES	SURFACE WIDTH/TYPE*	AADT
STATE SECONDARY	R URB LOCAL	NONE (UNDIV)	NONE	NOT NHS	00.000		2	10D&E	0
					00.000 MD168	NURSERY RD			
					00.080	ROAD END			

ROUTE NUMBER: MD 969A
INVENTORY DIRECTION: NORTH
ROUTE NAME: FAIRVIEW AVE

STATE SYSTEM	FUNCTIONAL CLASS	MEDIAN TYPE	ACCESS CONTROL	NHS	MILEPOINT	MILEPOINT DESCRIPTION	MARKED LANES	SURFACE WIDTH/TYPE*	AADT
STATE SECONDARY	R URB LOCAL	CURBED	NONE	NOT NHS	00.000		3	36I	1,799
					00.000 MD168	NURSERY RD			
					00.050 RP695- 1	RAMP 1 FR IS 695 NB TO MD 969A WB			
					00.070		3	35I	
		NONE (UNDIV)			00.090		2	42I	
					00.090 RP695- 4	RAMP 4 FR RAMP 1(FR IS695 NB) TO MD 969A			
					00.090 RP695- 2	RAMP 2 FR MD 969A WB TO IS 695 NB			
					00.110 CO116	FAIRVIEW AVE (AHEAD)			

ROUTE NUMBER: MD 980A
INVENTORY DIRECTION: SOUTH
ROUTE NAME: MD 4 SERVICE RD

STATE SYSTEM	FUNCTIONAL CLASS	MEDIAN TYPE	ACCESS CONTROL	NHS	MILEPOINT	MILEPOINT DESCRIPTION	MARKED LANES	SURFACE WIDTH/TYPE*	AADT
STATE SECONDARY	R RUR LOCAL	PAINTED	NONE	NOT NHS	00.000		2	24I	0
					00.000 MD408	MT ZION RD (BACK)			

*A,B = UNIMPROVED; C = GRADED & DRAINED; D,E = SOIL, GRAVEL, STONE; F,G = LOW TYPE BITUMINOUS
H,I = HIGH TYPE BITUMINOUS; J = CONCRETE; K = BRICK; L = BLOCK

STATE HIGHWAY ADMINISTRATION OF MARYLAND
HIGHWAY INFORMATION SERVICES DIVISION
DATA SUPPORT GROUP

STATE HIGHWAY LOCATION REFERENCE

COUNTY: ANNE ARUNDEL
DISTRICT: 5
DATE: 12/31/07

ROUTE NUMBER: MD 980A CONTINUED
INVENTORY DIRECTION: SOUTH
ROUTE NAME: MD 4 SERVICE RD

STATE SYSTEM	FUNCTIONAL CLASS	MEDIAN TYPE	ACCESS CONTROL	NHS	MILEPOINT	MILEPOINT DESCRIPTION	MARKED LANES	SURFACE WIDTH/TYPE*	AADT
STATE SECONDARY	R RUR LOCAL	PAINTED	NONE	NOT NHS	00.000 MD 4	SOUTHERN MD BLVD	2	24I	0
		NONE (UNDIV)			00.000	STRUC #2220			
		PAINTED			00.010				
					00.050				
					00.050 RP 4-6	RAMP 6 FR MD 4 EB TO MD 980A SB			
					00.050 RP 4-4	RAMP 4 FR MD 980A NB TO MD 4 EB			
		NONE (UNDIV)			00.120				
					00.350		2	20I	
					00.680		2	22I	
					01.070 MD980E	PLUMMER LA			

ROUTE NUMBER: MD 980B
INVENTORY DIRECTION: SOUTH
ROUTE NAME: MD 4 SERVICE RD

STATE SYSTEM	FUNCTIONAL CLASS	MEDIAN TYPE	ACCESS CONTROL	NHS	MILEPOINT	MILEPOINT DESCRIPTION	MARKED LANES	SURFACE WIDTH/TYPE*	AADT
STATE SECONDARY	R RUR LOCAL	NONE (UNDIV)	NONE	NOT NHS	00.000		2	26H	0
					00.000 CO3547	WRIGHTON RD			
					00.140		2	20H	
					00.238	SPEED LIMIT 40 MPH			
					01.680		2	20I	
NAME: SOUTHERN MOST RD					01.680 CO3541	LOWER PINDELL RD			
					01.790		2	18I	
					01.930		2	18G	
					02.050	ROAD END: GATE			

ROUTE NUMBER: MD 980C
INVENTORY DIRECTION: NORTH
ROUTE NAME: FISHERS STATION RD

STATE SYSTEM	FUNCTIONAL CLASS	MEDIAN TYPE	ACCESS CONTROL	NHS	MILEPOINT	MILEPOINT DESCRIPTION	MARKED LANES	SURFACE WIDTH/TYPE*	AADT
STATE SECONDARY	R RUR LOCAL	NONE (UNDIV)	NONE	NOT NHS	00.000		2	20G	99
					00.000 CO3540	FISHERS STATION RD (BACK)			
					00.470		1	16G	
					00.520 MD 4	SOUTHERN MD BLVD			

*A,B = UNIMPROVED; C = GRADED & DRAINED; D,E = SOIL, GRAVEL, STONE; F,G = LOW TYPE BITUMINOUS
H,I = HIGH TYPE BITUMINOUS; J = CONCRETE; K = BRICK; L = BLOCK

STATE HIGHWAY LOCATION REFERENCE

COUNTY: ANNE ARUNDEL
DISTRICT: 5
DATE: 12/31/07

ROUTE NUMBER: MD 980E
INVENTORY DIRECTION: SOUTH
ROUTE NAME: PLUMMER LA

STATE SYSTEM	FUNCTIONAL CLASS	MEDIAN TYPE	ACCESS CONTROL	NHS	MILEPOINT	MILEPOINT DESCRIPTION	MARKED LANES	SURFACE WIDTH/TYPE*	AADT
STATE SECONDARY	R RUR LOCAL	NONE (UNDIV)	NONE	NOT NHS	00.000		1	20I	99
					00.000 MD 4	SOUTHERN MD BLVD			
					00.040		2	28I	
					00.050 MD980A	MD 4 SERVICE RD			
					00.070	SPEED LIMIT 40 MPH			
					00.130 CO3548	PLUMMER LA (AHEAD)			

ROUTE NUMBER: MD 990
INVENTORY DIRECTION: NORTH
ROUTE NAME: NO NAME

STATE SYSTEM	FUNCTIONAL CLASS	MEDIAN TYPE	ACCESS CONTROL	NHS	MILEPOINT	MILEPOINT DESCRIPTION	MARKED LANES	SURFACE WIDTH/TYPE*	AADT
STATE SECONDARY	R URB LOCAL	NONE (UNDIV)	NONE	NOT NHS	00.000		2	14I	99
					00.000 MD177	MOUNTAIN RD			
					00.010	ROAD END - GATE/BARRICADE			

ROUTE NUMBER: MD 995
INVENTORY DIRECTION: NORTH
ROUTE NAME: AMTRAK WAY

STATE SYSTEM	FUNCTIONAL CLASS	MEDIAN TYPE	ACCESS CONTROL	NHS	MILEPOINT	MILEPOINT DESCRIPTION	MARKED LANES	SURFACE WIDTH/TYPE*	AADT
STATE SECONDARY	R URB LOCAL	CURBED	NONE	NOT NHS	00.000		3	36I	499
					00.000 MD170	AVIATION BLVD			
					00.020		3	48I	
					00.050		2	32I	
					00.067		2	26I	
		NONE (UNDIV)			00.100		2	24I	
					00.136	SPEED LIMIT 35 MPH			
					00.450	SPEED LIMIT 15 MPH			
					00.500	ROAD END			

*A,B = UNIMPROVED; C = GRADED & DRAINED; D,E = SOIL, GRAVEL, STONE; F,G = LOW TYPE BITUMINOUS
H,I = HIGH TYPE BITUMINOUS; J = CONCRETE; K = BRICK; L = BLOCK

STATE HIGHWAY LOCATION REFERENCE

COUNTY: ANNE ARUNDEL
DISTRICT: 5
DATE: 12/31/07

ROUTE NUMBER: MD 997D
INVENTORY DIRECTION: NORTH
ROUTE NAME: SERVICE RD

STATE SYSTEM	FUNCTIONAL CLASS	MEDIAN TYPE	ACCESS CONTROL	NHS	MILEPOINT	MILEPOINT DESCRIPTION	MARKED LANES	SURFACE WIDTH/TYPE*	AADT
STATE SECONDARY	R URB LOCAL	UNPROTECTED	NONE	NOT NHS	00.000		2	261	99
					00.000	CO5381 MORRIS TONGUE RD			
					00.000	RP 3-2 RAMP 2 FR MD 3 WB TO MD 997D NB (BACK)			
					00.007	SPEED LIMIT 45 MPH			
		PAINTED			00.060				
		NONE (UNDIV)			00.100				
					00.200	CO5461 VETERANS HWY			
					00.240	IS 97 NO NAME			
					00.240	STRUC #2142			
					00.270	MD 3 ROBERT CRAIN HWY			
					00.270	STRUC #2143			
					00.290	CO5460 JABEZ RUN			

ROUTE NUMBER: MD 997E
INVENTORY DIRECTION: EAST
ROUTE NAME: STEVENSON RD

STATE SYSTEM	FUNCTIONAL CLASS	MEDIAN TYPE	ACCESS CONTROL	NHS	MILEPOINT	MILEPOINT DESCRIPTION	MARKED LANES	SURFACE WIDTH/TYPE*	AADT
STATE SECONDARY	R URB COLL	NONE (UNDIV)	NONE	NOT NHS	00.900		2	241	3,842
					00.900	CO1337 STEVENSON RD (BACK)			
		PAINTED			01.020				
		CURBED			01.040				
					01.060	MD 3BU NEW CUT RD			

ROUTE NUMBER: US 50
INVENTORY DIRECTION: EAST
ROUTE NAME: JOHN HANSON HWY

STATE SYSTEM	FUNCTIONAL CLASS	MEDIAN TYPE	ACCESS CONTROL	NHS	MILEPOINT	MILEPOINT DESCRIPTION	MARKED LANES	SURFACE WIDTH/TYPE*	AADT
STATE SECONDARY	R URB COLL	CURBED	NONE	NOT NHS	00.000	SEE IS 595	2	241	3,842
					00.000	PRINCE GEORGES CO L			
STATE PRIMARY	URB FRWY EXPWY	POSITIVE BARRIER	FULL	NHS	10.620		6	721	114,761
					10.620	IS595 JOHN HANSON HWY (BACK)			
					10.620	RP595-4 RAMP 4 FR MD 70 NB TO US 50/IS 595 EB			
					10.620	END X-REF W/ IS 595			

*A,B = UNIMPROVED; C = GRADED & DRAINED; D,E = SOIL, GRAVEL, STONE; F,G = LOW TYPE BITUMINOUS
H,I = HIGH TYPE BITUMINOUS; J = CONCRETE; K = BRICK; L = BLOCK

STATE HIGHWAY ADMINISTRATION OF MARYLAND
HIGHWAY INFORMATION SERVICES DIVISION
DATA SUPPORT GROUP

STATE HIGHWAY LOCATION REFERENCE

COUNTY: ANNE ARUNDEL
DISTRICT: 5
DATE: 12/31/07

ROUTE NUMBER: US 50 CONTINUED
INVENTORY DIRECTION: EAST
ROUTE NAME: JOHN HANSON HWY

STATE SYSTEM	FUNCTIONAL CLASS	MEDIAN TYPE	ACCESS CONTROL	NHS	MILEPOINT	MILEPOINT DESCRIPTION	MARKED LANES	SURFACE WIDTH/TYPE*	AADT
STATE PRIMARY	R URB FRWY EXPWY	POSITIVE BARRIER	FULL	NHS	10.720		6	72I	114,761
					10.890		6	84I	
					11.030		6	72I	
					11.090		6	72J	
					11.360	STRUC #2038 SEVERN RIVER			
					11.640		6	72I	
					12.020	RP 50- 6 RAMP 6 FR US 50 EB TO MD 450 SB			
					12.020	RP 50- 8 RAMP 8 FR MD 2 SB TO US 50 WB			
					12.140	CO5254 BOULTERS WAY			
					12.210	STRUC #2039			
					12.210	RP 50- 7 RAMP 7 FR US 50 WB TO MD 2 SB			
					12.280				98,021
					12.280	MD 2 GOV RITCHIE HWY			
					12.280	STRUC #2100			
					12.280	MD450 GOV RITCHIE HWY			
					12.280	STRUC #2101			
					12.280	EXIT #27			
					12.280	MD 2 GOV RITCHIE HWY (SB OUT SITE)			
					12.420	RP 50- 2 RAMP 2 FR US 50 WB TO MD 2 NB			
					12.460	MD 2 GOV RITCHIE HWY (SB OUT SITE)			
					12.510	MILE MARKER 27.0			
					12.580	MD648F BALTO ANNAPOLIS BLVD			
					13.080	RP 50- 8 RAMP 8 FR BAY DALE DR SB TO US 50 WB			
					13.230				62,511
					13.230	CO4427 BAY DALE DR			
					13.230	STRUC #2201			
					13.230	EXIT #28			
					13.370	RP 50- 3 RAMP 3 FR US 50 EB TO FERGUSON RD NB			
					13.390	RP 50- 2 RAMP 2 FR US 50 WB TO BAY DALE DR NB			
					13.456	MILE MARKER 28.0			
					13.510	RP 50- 5 RAMP 5 FR FERGUSON RD SB TO US 50 EB			
					13.657		6	84I	
					13.720		6	72I	
					14.100		6	84I	

NAME: BLUE STAR
MEMORIAL HWY

*A,B = UNIMPROVED; C = GRADED & DRAINED; D,E = SOIL, GRAVEL, STONE; F,G = LOW TYPE BITUMINOUS
H,I = HIGH TYPE BITUMINOUS; J = CONCRETE; K = BRICK; L = BLOCK

STATE HIGHWAY LOCATION REFERENCE

COUNTY: ANNE ARUNDEL
DISTRICT: 5
DATE: 12/31/07

ROUTE NUMBER: US 50 CONTINUED
INVENTORY DIRECTION: EAST
ROUTE NAME: BLUE STAR MEMORIAL HWY

STATE SYSTEM	FUNCTIONAL CLASS	MEDIAN TYPE	ACCESS CONTROL	NHS	MILEPOINT	MILEPOINT DESCRIPTION	MARKED LANES	SURFACE WIDTH/TYPE*	AADT
STATE PRIMARY	R URB FRWY EXPWY	POSITIVE BARRIER	FULL	NHS	14.160		6	721	62,511
					14.200 MD908A	BUSCHS FRONTAGE RD			
					14.440	MILE MARKER 29.0			
					14.580 RP 50- 8	RAMP 8 FR MD 179 SB TO US 50 WB			
					14.640 RP 50- 5	RAMP 5 FR MD 908A SB TO US 50 EB			
					14.760				61,661
					14.760 MD179	CAPE ST CLAIRE RD			
					14.760	STRUC #2200			
					14.760	EXIT #29			
					14.850 RP 50- 3	RAMP 3 FR US 50 EB TO MD 179 NB			
					15.020 RP 50- 2	RAMP 2 FR US 50 WB TO MD 179 NB			
					15.270 RP 50- 6	RAMP 6 FR US 50 EB TO MD 908C SB			
					15.270	EXIT #30 WHITEHALL RD			
					15.360 RP 50- 4	RAMP 4 FR MD 908C NB TO US 50 EB			
					15.420	MILE MARKER 30.0			
					15.881	SPEED LIMIT 55 MPH			
					16.250	EXIT #31 WHITEHALL RD			
					16.470	MILE MARKER 31.0			
					16.720 RP 50- 9	RAMP 9 FR US 50 WB TO US 50 WB			
					16.740 RP 50- 6	RAMP 6 FR US 50 EB TO MD 908D SB			
		UNPROTECTED			16.800				
		POSITIVE BARRIER			16.850				
		UNPROTECTED			16.900				
					16.928	SPEED LIMIT 40 MPH			
		POSITIVE BARRIER			17.040				
					17.040 RP 50- 5	RAMP 5 FR MD 908D SB TO US 50 EB			
					17.050				74,358
					17.050	END STATE MAINTENANCE			
					17.050	BEGIN TOLL MAINTENANCE			
					17.050 MD908D	OCEANIC DR			
					17.050	STRUC #2111			
					17.050	EXIT #32			
					17.121		4	1201	
					17.140		4	1361	
					17.150 RP 50- 9	RAMP 9 FR US 50 WB TO US 50 WB			

*A,B = UNIMPROVED; C = GRADED & DRAINED; D,E = SOIL, GRAVEL, STONE; F,G = LOW TYPE BITUMINOUS
H,I = HIGH TYPE BITUMINOUS; J = CONCRETE; K = BRICK; L = BLOCK


STATE HIGHWAY LOCATION REFERENCE

COUNTY: ANNE ARUNDEL
DISTRICT: 5
DATE: 12/31/07

ROUTE NUMBER: US 50 CONTINUED
INVENTORY DIRECTION: EAST
ROUTE NAME: BLUE STAR MEMORIAL HWY

STATE SYSTEM	FUNCTIONAL CLASS	MEDIAN TYPE	ACCESS CONTROL	NHS	MILEPOINT	MILEPOINT DESCRIPTION	MARKED LANES	SURFACE WIDTH/TYPE*	AADT
STATE PRIMARY	R URB FRWY EXPWY	POSITIVE BARRIER	FULL	NHS	17.220		6	120J	74,358
					17.310		14	156J	
					17.340	TOLL PLAZA (11 E/B TOLL LANES)			
		UNPROTECTED			17.390		6	120I	
		POSITIVE BARRIER			17.440		5	60I	
					17.460	SPEED LIMIT 50 MPH			
					17.470	MILE MARKER 32.0			
		UNPROTECTED			17.540				
					17.560	SPEED LIMIT 40 MPH			
					17.668	MILE MARKER 32.0			
		POSITIVE BARRIER			17.710		5	62J	
					18.138	SPEED LIMIT 50 MPH			
					18.460	MILE MARKER 33.0			
					19.470	MILE MARKER 34.0			
					19.880	STRUC #AAZ050 CHESAPEAKE BAY			
					19.880	QUEEN ANNES CO/L			

*A,B = UNIMPROVED; C = GRADED & DRAINED; D,E = SOIL, GRAVEL, STONE; F,G = LOW TYPE BITUMINOUS
H,I = HIGH TYPE BITUMINOUS; J = CONCRETE; K = BRICK; L = BLOCK



2007

Calendar Year

HIGHWAY LOCATION REFERENCE

Data as of December 31, 2007

BALTIMORE

COUNTY

SHA DISTRICT #4

B





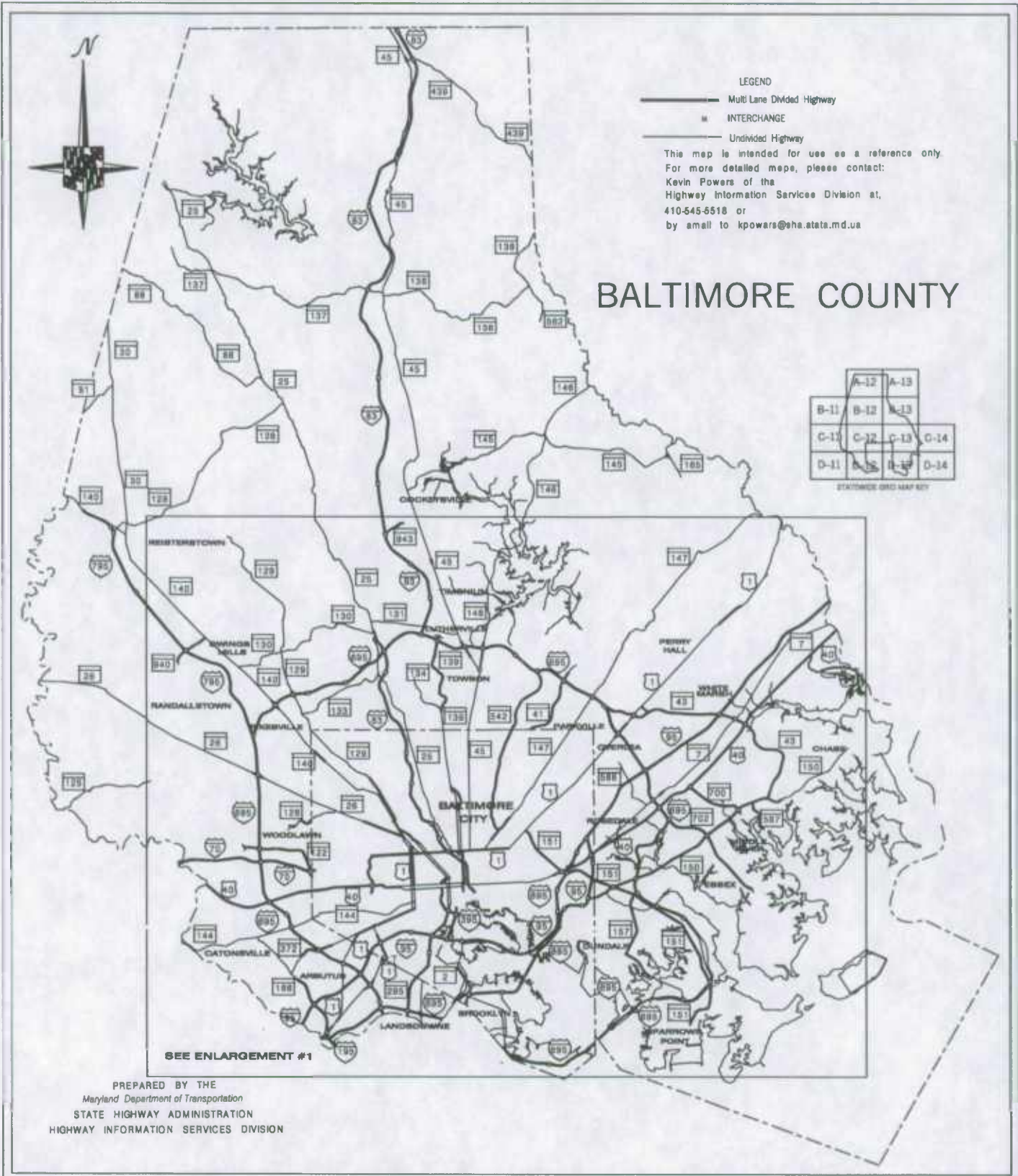
- LEGEND
- Multi Lane Divided Highway
 - INTERCHANGE
 - Undivided Highway

This map is intended for use as a reference only.
For more detailed maps, please contact:
Kevin Powers of the
Highway Information Services Division at,
410-545-5518 or
by email to kpowers@sha.state.md.us

BALTIMORE COUNTY


	A-12	A-13	
B-11	B-12	B-13	
C-11	C-12	C-13	C-14
D-11	D-12	D-13	D-14

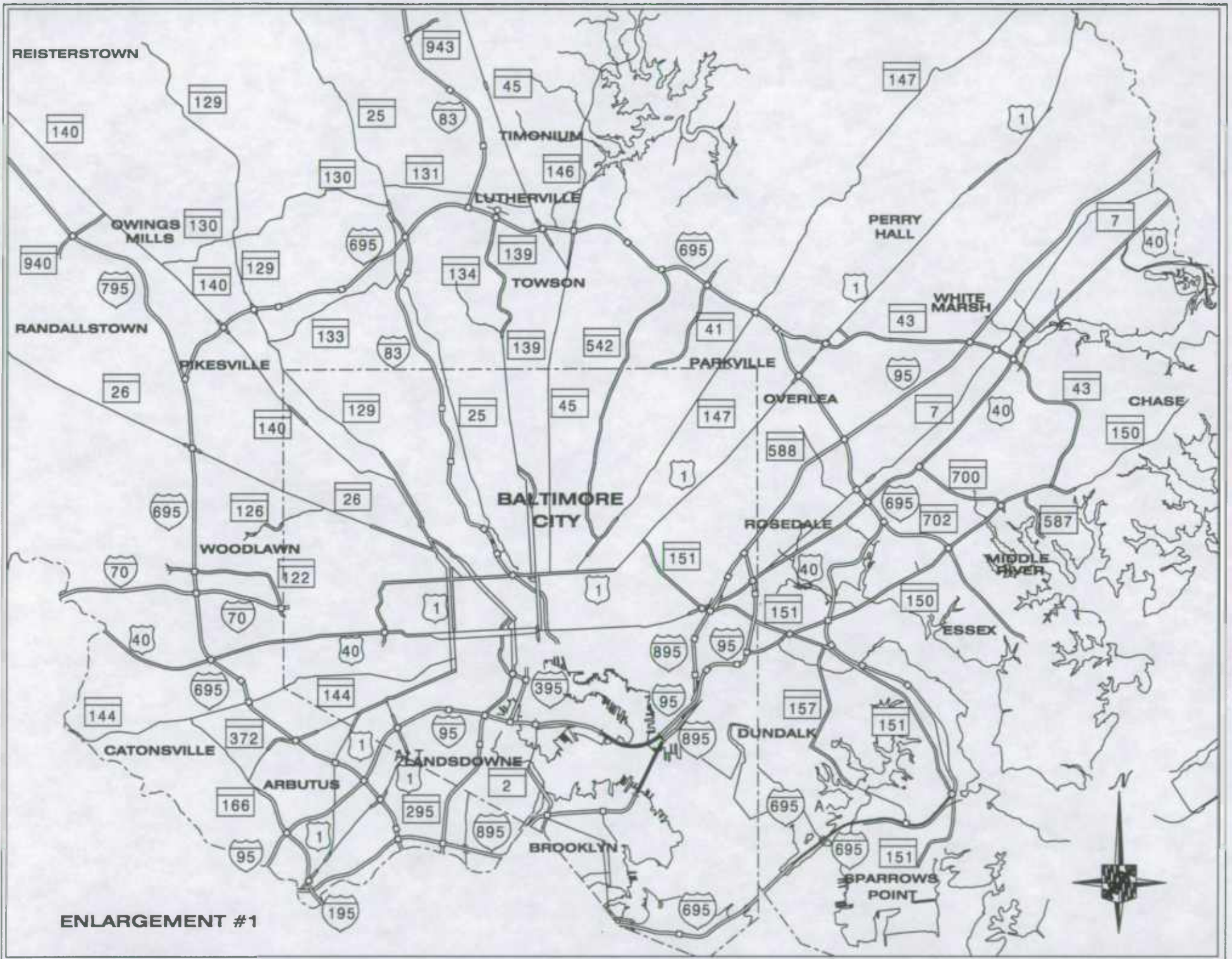
STATIONING GRID MAP KEY



SEE ENLARGEMENT #1

PREPARED BY THE
Maryland Department of Transportation
STATE HIGHWAY ADMINISTRATION
HIGHWAY INFORMATION SERVICES DIVISION







ROUTE ALERT LIST

BALTIMORE COUNTY

Interstate 95, Interstate 895, Interstate 695 - These roads (northeast of Baltimore City) and their accompanying exit ramps are all in various stages of construction due to the I-95 Express Toll Lanes Project. Inventories for these roads in the current HLR reflect pre-construction conditions only.



MARYLAND STATE HIGHWAY ADMINISTRATION
HIGHWAY INFORMATION SERVICES DIVISION
STATE MAINTAINED HIGHWAYS ON THE NATIONAL HIGHWAY SYSTEM
AS OF DECEMBER 31, 2007

COUNTY: BALTIMORE

ROUTE	MAINLINE	BEG DESCRIPTION	END DESCRIPTION	NHS TYPE
IS 70	MAINLINE	0.000	HOWARD CO/L 4.700	BALTO CITY LINE NHS SYSTEM
IS 83	MAINLINE	0.000	BALTO CITY LINE 27.800	PENNSYLVANIA ST/L NHS SYSTEM
IS 95	MAINLINE	0.000	HOWARD CO/L 3.620	SOUTHWEST BALTO CITY LINE NHS SYSTEM
IS 95	MAINLINE	14.910	NORTHEAST BALTO CITY LINE 26.470	HARFORD CO/L NHS SYSTEM
IS 195	MAINLINE	0.000	ANNE ARUNDEL CO/L 2.150	MD 166 METROPOLITAN BLVD (AHEAD) NHS SYSTEM
IS 695	MAINLINE	0.000	ANNE ARUNDEL CO/L 17.340	IS 83 BALTO BELTWAY (AHEAD) NHS SYSTEM
IS 695	MAINLINE	18.860	IS 83 BALTO BELTWAY (BACK) 29.170	MD 695 BALTO BELTWAY NHS SYSTEM
IS 795	MAINLINE	0.000	IS 695 BALTO BELTWAY 8.990	MD 140 WESTMINSTER PIKE NHS SYSTEM
IS 895	MAINLINE	0.000	HOWARD CO/L 4.610	ANNE ARUNDEL CO/L NHS SYSTEM
MD 30	MAINLINE	0.000	MD 140 WESTMINSTER PIKE/REISTERSTOWN RD 7.400	CARROLL CO/L NHS SYSTEM
MD 140	MAINLINE	0.000	BALTO CITY LINE 1.930	IS 695 BALTO BELTWAY PUBLIC TRANSIT
MD 140	MAINLINE	4.960	CO 2251 PAINTERS MILL RD 5.260	RAMPS TO AND FROM MD 940 PUBLIC TRANSIT
MD 140	MAINLINE	10.360	IS 795 NORTHWEST EXPRESSWAY 12.470	CARROLL CO/L NHS SYSTEM
MD 151	MAINLINE	6.120	RAMPS TO AND FROM MD 685 7.580	BALTO CITY LINE RAIL/TRUCK TERMINAL
MD 295	MAINLINE	0.000	ANNE ARUNDEL CO/L 1.420	BALTO CITY LINE NHS SYSTEM
MD 695	MAINLINE	0.000	IS 695 BALTO BELTWAY (BACK) 13.660	BALTO CITY LINE NHS SYSTEM
MD 695 A	MAINLINE	0.000	BALTO CITY LINE 1.930	RP 695 1 RAMP 1 FR MD 695 TO MD 695 A NHS SYSTEM
MD 940	MAINLINE	0.000	CO 6779 RED RUN BLVD 1.440	RP 140 4 RAMP 4 FR MD 940 TO MD 140 PUBLIC TRANSIT
US 1	MAINLINE	17.000	IS 695 BALTO BELTWAY 26.520	HARFORD CO/L NHS SYSTEM
US 40	MAINLINE	2.440	IS 695 BALTO BELTWAY 3.980	SOUTHWEST BAL TO CITY LINE NHS SYSTEM



STATE HIGHWAY ADMINISTRATION OF MARYLAND
HIGHWAY INFORMATION SERVICES DIVISION
DATA SUPPORT GROUP

STATE HIGHWAY LOCATION REFERENCE

COUNTY: BALTIMORE
DISTRICT: 4
DATE: 12/31/07

ROUTE NUMBER: IS 70
INVENTORY DIRECTION: EAST
ROUTE NAME: NO NAME

STATE SYSTEM	FUNCTIONAL CLASS	MEDIAN TYPE	ACCESS CONTROL	NHS	MILEPOINT	MILEPOINT DESCRIPTION	MARKED LANES	SURFACE WIDTH/TYPE*	AADT
STATE PRIMARY	R	URB INTERSTATE	POSITIVE BARRIER	FULL	NHS	00.000	6	72J	95,273
					00.000	HOWARD CO L			
					00.000	STRUC #3229 PATAPSCO RIVER			
					00.080		6	72I	
					00.120	INTERSTATE MILE MARKER 89.0			
					00.460	STRUC #3228 FOREST & PARKS RD			
					00.770	INTERSTATE MILE MARKER 90.0			
					01.640	ATR STATION #0053 (CABINET WB/L)			
					01.770	INTERSTATE MILE MARKER 91.0			
					01.880	SPEED LIMIT 65 MPH			
					02.350	CO2000 ROLLING RD			
					02.350	STRUC #3227			
					02.370		2	24I	24,971
					02.370	RP 70- 8 RAMP 8 FR IS 695 SB TO IS 70 WB			
					02.429		3	36I	
					02.429	RP 70- 6 RAMP 6 FR IS 70 EB TO IS 695 SB			
					02.490		3	40I	
					02.790	INTERSTATE MILE MARKER 92.0			
					02.890	IS695 BALTO BELTWAY			
					02.890	STRUC #3127			
					02.890	RP 70- 1 RAMP 1 FR RAMP 4 (FR IS695 NB) TO RAMP 8			
					02.890	RP 70- 5 RAMP 5 FR RAMP 8 (FR IS695 SB) TO RAMP 4			
					02.890	STRUC #3128			
					02.890	RP 70- 3 RAMP 3 FR RAMP 6 TO RAMP 2 (TO IS695 NB)			
					02.890	RP 70- 7 RAMP 7 FR RAMP 2 TO RAMP 6 (TO IS695 SB)			
					02.890	STRUC #3129			
					02.890	EXIT #9I			
					03.120	SPEED LIMIT 55 MPH			
					03.420	CO250I WOODLAWN DR			
					03.420	STRUC #3240			
					03.450	RP 70- 4 RAMP 4 FR IS 695 NB TO IS 70 EB			
					03.530		5	60I	
					03.530	RP 70- 2 RAMP 2 FR IS 70 WB TO IS 695 NB			

*A,B = UNIMPROVED; C = GRADED & DRAINED; D,E = SOIL, GRAVEL, STONE; F,G = LOW TYPE BITUMINOUS
H,I = HIGH TYPE BITUMINOUS; J = CONCRETE; K = BRICK; L = BLOCK

STATE HIGHWAY ADMINISTRATION OF MARYLAND
HIGHWAY INFORMATION SERVICES DIVISION
DATA SUPPORT GROUP

STATE HIGHWAY LOCATION REFERENCE

COUNTY: BALTIMORE
DISTRICT: 4
DATE: 12/31/07

ROUTE NUMBER: IS 70 CONTINUED
INVENTORY DIRECTION: EAST
ROUTE NAME: NO NAME

STATE SYSTEM	FUNCTIONAL CLASS	MEDIAN TYPE	ACCESS CONTROL	NHS	MILEPOINT	MILEPOINT DESCRIPTION	MARKED LANES	SURFACE WIDTH/TYPE*	AADT
STATE PRIMARY	R	URB INTERSTATE	POSITIVE BARRIER	FULL	NHS	03.590	6	72I	24,971
					03.800	INTERSTATE MILE MARKER 93.0			
					03.970		5	60I	
					04.070		4	48I	
					04.070	RP 70- 8 RAMP 8 FR INGLESIDE AVE TO IS 70 WB			
					04.080	SPEED LIMIT 40 MPH			
					04.250		3	36I	
					04.400				15,841
					04.400	CO2621 INGLESIDE AVE			
					04.400	STRUC #3239			
					04.453	SPEED LIMIT 25 MPH			
					04.560	RP 70- 5 RAMP 5 FR MD 122 SB TO IS 70 EB			
					04.630		3	44I	
					04.640	RP 70- 8 RAMP 8 FR IS 70 WB TO MD 122 SB			
					04.660		4	48I	12,121
					04.660	MD122 SECURITY BLVD			
					04.660	STRUC #3241			
					04.660	EXIT #94			
					04.700	RP 70- 3 RAMP 3 FR IS 70 EB TO MD 122 NB			
					04.700	BALTO CITY LINE			

ROUTE NUMBER: IS 83
INVENTORY DIRECTION: NORTH
ROUTE NAME: JONES FALLS EXPWY

STATE SYSTEM	FUNCTIONAL CLASS	MEDIAN TYPE	ACCESS CONTROL	NHS	MILEPOINT	MILEPOINT DESCRIPTION	MARKED LANES	SURFACE WIDTH/TYPE*	AADT
STATE PRIMARY	R	URB INTERSTATE	POSITIVE BARRIER	FULL	NHS	00.000	6	72I	96,686
					00.000	BALTO CITY LINE			
					00.000	BEGIN STATE MAINTENANCE			
		UNPROTECTED			00.100		7	84I	
					00.200	SPEED LIMIT 55 MPH			
		POSITIVE BARRIER			00.310				
					00.340	INTERSTATE MILE MARKER 10.0			
					00.770		6	72I	
					01.040	CO1496 OLD PIMLICO RD			

*A,B = UNIMPROVED; C = GRADED & DRAINED; D,E = SOIL, GRAVEL, STONE; F,G = LOW TYPE BITUMINOUS
H,I = HIGH TYPE BITUMINOUS; J = CONCRETE; K = BRICK; L = BLOCK

STATE HIGHWAY ADMINISTRATION OF MARYLAND
HIGHWAY INFORMATION SERVICES DIVISION
DATA SUPPORT GROUP

STATE HIGHWAY LOCATION REFERENCE

COUNTY: BALTIMORE

DISTRICT: 4

DATE: 12/31/07

ROUTE NUMBER: IS 83 CONTINUED

INVENTORY DIRECTION: NORTH

ROUTE NAME: JONES FALLS EXPWY

STATE SYSTEM	FUNCTIONAL CLASS	MEDIAN TYPE	ACCESS CONTROL	NHS	MILEPOINT	MILEPOINT DESCRIPTION	MARKED LANES	SURFACE WIDTH/TYPE*	AADT
STATE PRIMARY	R	URB INTERSTATE	POSITIVE BARRIER	FULL	NHS	01.040			96,686
						01.080			
						01.300	7	84I	
						01.330			
						01.960			
					01.990	MD 25			
					02.050	RP 83- 4			
					02.100		6	72I	
					02.100	RP 83- 6			
					02.270				103,082
					02.270	CO1474			
					02.270	RUXTON RD			
					02.270	STRUC #3082			
					02.270	EXIT #12			
					02.360	INTERSTATE MILE MARKER 12.0			
		UNPROTECTED			02.580		5	60I	
					02.580	RP 83- 7			
		POSITIVE BARRIER			02.730		4	48I	
					02.730	RP 83- 4			
					02.930	RP 83- 5			
					03.010	RP 83- 3			
					03.040		6	72I	189,120
					03.040	IS695			
					03.040	MD 25A			
					03.040	BALTO BELTWAY			
					03.040	JONES FALLS EXPWY (AHEAD)			
					03.040	STRUC #3154			
					03.040	EXIT #13			
					03.080	RP 83- 3			
					03.240		8	96I	
					03.240	RP 83- 4			
					03.300	CO7032			
					03.300	JOPPA RD			
					03.300	STRUC #3156			
					03.330	INTERSTATE MILE MARKER 13.0			
					03.410		10	120I	228,300
					03.410	RP 83- 7			
					03.650				
						ATR STATION #0031 (CABINET INNER LOOP)			

NAME: BALTO BELTWAY

*A,B = UNIMPROVED; C = GRADED & DRAINED; D,E = SOIL, GRAVEL, STONE; F,G = LOW TYPE BITUMINOUS
H,I = HIGH TYPE BITUMINOUS; J = CONCRETE; K = BRICK; L = BLOCK

STATE HIGHWAY ADMINISTRATION OF MARYLAND
HIGHWAY INFORMATION SERVICES DIVISION
DATA SUPPORT GROUP

STATE HIGHWAY LOCATION REFERENCE

COUNTY: BALTIMORE
DISTRICT: 4
DATE: 12/31/07

ROUTE NUMBER: IS 83 CONTINUED
INVENTORY DIRECTION: NORTH
ROUTE NAME: BALTO BELTWAY

STATE SYSTEM	FUNCTIONAL CLASS	MEDIAN TYPE	ACCESS CONTROL	NHS	MILEPOINT	MILEPOINT DESCRIPTION	MARKED LANES	SURFACE WIDTH/TYPE*	AADT
STATE PRIMARY	R URB INTERSTATE	POSITIVE BARRIER	FULL	NHS	04.090 CO1117	THORNTON RD	10	120I	228,300
					04.090	STRUC #3157			
					04.110	INTERSTATE MILE MARKER 14.0			
					04.360		6	72I	180,930
					04.360 RP 83- 3	RAMP 3 FR IS 83/IS 695 EB TO IS 83 NB			
					04.360	IS 83 (SB/L)			
					04.560		4	48I	146,170
NAME: HARRISBURG EXPWY					04.560 IS695	BALTO BELTWAY			
					04.560 RP 83- 3	RAMP 3 FR IS 83/IS 695 EB TO IS 83 NB			
					04.560	STRUC #3158			
					04.560	EXIT #14			
					04.660 RP 83- 5	RAMP 5 FR IS 83 SB TO IS 695 EB			
					04.660	STRUC #3203			
					04.750		7	84I	
					04.750 RP 83- 2	RAMP 2 FR IS 695 WB TO IS 83 NB			
					04.840	IS 83 (SB/L) TO IS 83/IS 695			
					04.840 RP 83- 5	RAMP 5 FR IS 83 SB TO IS 695 EB			
					04.880 MD131	SEMINARY AVE			
					04.880	STRUC #3076			
					04.980		6	72I	
					05.050	SPEED LIMIT 60 MPH			
					05.200	ATR STATION #0052 (CABIN FT SB/L)			
					05.290	INTERSTATE MILE MARKER 15.0			
					05.700 RP 83- 6	RAMP 6 FR TIMONIUM RD EB TO IS 83 SB			
					05.750 RP 83- 4	RAMP 4 FR IS 83 NB TO TIMONIUM RD EB			
					05.820 RP 83- 3	RAMP 3 FR TIMONIUM RD EB TO IS 83 NB			
					05.885				123,682
					05.885 CO810	TIMONIUM RD			
					05.885	STRUC #3064			
					05.885	EXIT #16			
					05.950 RP 83- 7	RAMP 7 FR TIMONIUM RD WB TO IS 83 SB			
					05.990 RP 83- 1	RAMP 1 FR IS 83 NB TO GREENSPRING DR			
					06.050 RP 83- 8	RAMP 8 FR IS 83 SB TO TIMONIUM RD WB			
					06.100 RP 83- 2	RAMP 2 FR GREENSPRING DR TO IS 83 NB			

*A,B = UNIMPROVED; C = GRADED & DRAINED; D,E = SOIL, GRAVEL, STONE; F,G = LOW TYPE BITUMINOUS
H,I = HIGH TYPE BITUMINOUS; J = CONCRETE; K = BRICK; L = BLOCK

STATE HIGHWAY LOCATION REFERENCE

COUNTY: BALTIMORE
DISTRICT: 4
DATE: 12/31/07

ROUTE NUMBER: IS 83 CONTINUED
INVENTORY DIRECTION: NORTH
ROUTE NAME: HARRISBURG EXPWY

STATE SYSTEM	FUNCTIONAL CLASS	MEDIAN TYPE	ACCESS CONTROL	NHS	MILEPOINT	MILEPOINT DESCRIPTION	MARKED LANES	SURFACE WIDTH/TYPE*	AADT
STATE PRIMARY	R URB INTERSTATE	POSITIVE BARRIER	FULL	NHS	06.256	INTERSTATE MILE MARKER 16.0	6	721	123,682
					07.000	RP 83- 6 RAMP 6 FR PADONIA RD EB TO IS 83 SB			
					07.100	RP 83- 4 RAMP 4 FR IS 83 NB TO PADONIA RD EB			
					07.251	EXIT #17			
					07.320				103,182
					07.320	CO773 PADONIA RD			
					07.320	STRUC #3062			
					07.418	RP 83- 7 RAMP 7 FR PADONIA RD WB TO IS 83 SB			
					07.440	RP 83- 2 RAMP 2 FR PADONIA RD WB TO IS 83 NB			
					07.580	RP 83- 8 RAMP 8 FR IS 83 SB TO PADONIA RD WB			
					08.200	RP 83- 7 RAMP 7 FR MD 943 WB TO IS 83 SB			
					08.240	INTERSTATE MILE MARKER 18.0			
					08.453		6	781	
					08.490		6	861	
					08.530		6	721	
					08.530	RP 83- 4 RAMP 4 FR IS 83 NB TO MD 943 EB			
					08.710	SPEED LIMIT 65 MPH			
					08.740				78,482
					08.740	RP 83- 7 RAMP 7 FR MD 943 WB TO IS 83 SB			
					08.740	STRUC #3357			
					08.740	EXIT #18			
					09.050	STRUC #3061 BEAVERDAM RUN			
					09.570	CO434 BEAVER DAM RD			
					09.570	STRUC #3060			
					09.630	VARIABLE MESSAGE SIGN #421			
					09.980	STRUC #3059 OREGON BRANCH			
					10.025		5	601	
					10.057	RP 83-10 RAMP 10 FR IS 83 NB TO IS 83 NB			
					10.096	MILE MARKER 20			
					10.220	RP 83- 6 RAMP 6 FR SHAWAN RD EB TO IS 83 SB			
					10.420	RP 83- 5 RAMP 5 FR IS 83 SB TO SHAWAN RD EB			
	RUR INTERSTATE				10.480				62,068
					10.480	CO438 SHAWAN RD			
					10.480	STRUC #3293 & #3058			
					10.480	EXIT #20			

*A,B = UNIMPROVED; C = GRADED & DRAINED; D,E = SOIL, GRAVEL, STONE; F,G = LOW TYPE BITUMINOUS
H,I = HIGH TYPE BITUMINOUS; J = CONCRETE; K = BRICK; L = BLOCK

STATE HIGHWAY ADMINISTRATION OF MARYLAND
HIGHWAY INFORMATION SERVICES DIVISION
DATA SUPPORT GROUP

STATE HIGHWAY LOCATION REFERENCE

COUNTY: BALTIMORE
DISTRICT: 4
DATE: 12/31/07

ROUTE NUMBER: IS 83 CONTINUED
INVENTORY DIRECTION: NORTH
ROUTE NAME: HARRISBURG EXPWY

STATE SYSTEM	FUNCTIONAL CLASS	MEDIAN TYPE	ACCESS CONTROL	NHS	MILEPOINT	MILEPOINT DESCRIPTION	MARKED LANES	SURFACE WIDTH/TYPE*	AADT
STATE PRIMARY	R	RUR INTERSTATE	POSITIVE BARRIER	FULL	NHS	10.480			
						SPEED LIMIT 65 MPH	5	60I	62,068
					10.540				
					10.540	RP 83- 7			
					10.580	RP 83-10			
					10.730	RP 83- 8			
					10.740	RP 83- 2			
					11.010		4	48I	
					11.055	INTERSTATE MILE MARKER 21.0			
					11.550	STRUC #3057 WESTERN RUN			
					12.050	INTERSTATE MILE MARKER 22.0			
					12.360	CO201			
					12.360	THORNTON MILL RD			
					12.360	STRUC #3056			
					12.990	INTERSTATE MILE MARKER 23.0			
					13.260	CO208			
					13.260	QUAKER BOTTOM#1 RD			
					13.260	STRUC #3055			
					13.770	ATR STATION #0027 (CABINET IN MEDIAN)			
					13.960	INTERSTATE MILE MARKER 24.0			
					14.070	RP 83- 4			
					14.210	RP 83- 3			
					14.270				62,262
					14.270	CO197			
					14.270	BELFAST RD			
					14.270	STRUC #3054			
					14.270	EXIT #24			
					14.330	RP 83- 7			
					14.480	RP 83- 8			
					14.780	RAMP 7 FR BELFAST RD WB TO IS 83 SB			
					14.780	RAMP 8 FR IS 83 SB TO BELFAST RD WB			
					14.780	STRUC #3053 BUFFALO CREEK			
					15.230	INTERSTATE MILE MARKER 25.0			
			UNPROTECTED		15.360				
					15.360	CO219			
					15.360	COLD BOTTOM RD			
					15.360	STRUC #3052			
			POSITIVE BARRIER		16.160				
					16.160	INTERSTATE MILE MARKER 26.0			
					17.240	RP 83- 4			
					17.300	RP 83- 6			
					17.300	RAMP 4 FR IS 83 NB TO MD 137 EB			
					17.300	RAMP 6 FR MD 137 EB TO IS 83 SB			

*A,B = UNIMPROVED; C = GRADED & DRAINED; D,E = SOIL, GRAVEL, STONE; F,G = LOW TYPE BITUMINOUS
H,I = HIGH TYPE BITUMINOUS; J = CONCRETE; K = BRICK; L = BLOCK

STATE HIGHWAY ADMINISTRATION OF MARYLAND
HIGHWAY INFORMATION SERVICES DIVISION
DATA SUPPORT GROUP

STATE HIGHWAY LOCATION REFERENCE

COUNTY: BALTIMORE
DISTRICT: 4
DATE: 12/31/07

ROUTE NUMBER: IS 83 CONTINUED
INVENTORY DIRECTION: NORTH
ROUTE NAME: HARRISBURG EXPWY

STATE SYSTEM	FUNCTIONAL CLASS	MEDIAN TYPE	ACCESS CONTROL	NHS	MILEPOINT	MILEPOINT DESCRIPTION	MARKED LANES	SUREACE WIDTH/TYPE*	AADT
STATE PRIMARY	R RUR INTERSTATE	POSITIVE BARRIER	FULL	NHS	17.560		4	481	58,252
					17.560 MD137	MT CARMEL RD			
					17.560	STRUC #3050			
					17.560	EXIT #27			
					17.710 RP 83- 2	RAMP 2 FR MD 137 WB TO IS 83 NB			
					17.730 RP 83- 8	RAMP 8 FR IS 83 SB TO MD 137 WB			
					18.185	INTERSTATE MILE MARKER 28.0			
					18.640 CO6122	BUNKER HILL RD			
					18.640	STRUC #3049			
					19.190	INTERSTATE MILE MARKER 29.0			
					19.480	STRUC #3215 GUNPOWDER RIVER			
		UNPROTECTED			19.510		4	501	
					20.180	INTERSTATE MILE MARKER 30.0			
					20.670 RP 83- 4	RAMP 4 ER IS 83 NB TO MIDDLETOWN RD EB			
					20.740 RP 83- 6	RAMP 6 FR MIDDLETOWN RD EB TO IS 83 SB			
					20.910				49,602
					20.910 CO 70	MIDDLETOWN RD			
					20.910	STRUC #3214			
					20.910	EXIT #31			
					21.190 RP 83- 2	RAMP 2 ER MIDDLETOWN RD WB TO IS 83 NB			
					21.230	INTERSTATE MILE MARKER 31.0			
					21.290 RP 83- 8	RAMP 8 FR IS 83 SB TO MIDDLETOWN RD WB			
					21.820	STRUC #3213 OWL BRANCH			
					21.940 CO 71	DAIRY RD			
					21.940	STRUC #3212			
					22.380	STRUC #3211 LITTLE EALLS			
					22.560 RP 83- 6	RAMP 6 ER IS 83 EB TO MD 45 SB			
					22.820 RP 83- 8	RAMP 8 FR MD 45 SB TO IS 83 WB			
					22.930				46,512
					22.930 MD 45	YORK RD			
					22.930	STRUC #3210			
					22.930	EXIT #33			
					23.100 RP 83- 4	RAMP 4 FR MD 45 NB TO IS 83 LB			

*A,B = UNIMPROVED; C = GRADED & DRAINED; D,E = SOIL, GRAVEL, STONE; E,G = LOW TYPE BITUMINOUS
H,I = HIGH TYPE BITUMINOUS; J = CONCRETE; K = BRICK; L = BLOCK

STATE HIGHWAY LOCATION REFERENCE

COUNTY: BALTIMORE
DISTRICT: 4
DATE: 12/31/07

ROUTE NUMBER: IS 83 CONTINUED
INVENTORY DIRECTION: NORTH
ROUTE NAME: HARRISBURG EXPWY

STATE SYSTEM	FUNCTIONAL CLASS	MEDIAN TYPE	ACCESS CONTROL	NHS	MILEPOINT	MILEPOINT DESCRIPTION	MARKED LANES	SURFACE WIDTH/TYPE*	AADT
STATE PRIMARY	R	RUR INTERSTATE	FULL	NHS	23.320	RP 83- 2 RAMP 2 FR IS 83 WB TO MD 45 NB	4	50I	46,512
					23.320	INTERSTATE MILE MARKER 33.0			
		URB INTERSTATE			25.000				
					25.000	CO 84 DOWNES RD			
					25.000	STRUC #3209			
					25.300	INTERSTATE MILE MARKER 35.0			
					25.510				
					26.160	RP 83- 6 RAMP 6 FR MD 439 EB TO IS 83 SB			
					26.270	INTERSTATE MILE MARKER 36.0			
					26.490	RP 83- 5 RAMP 5 FR IS 83 SB TO MD 439			
					26.520				40,130
					26.520	MD439 OLD YORK RD			
					26.520	STRUC #3208			
					26.520	EXIT #36			
					26.550	RP 83- 1 RAMP 1 FR IS 83 NB TO MD 439			
					26.840	RP 83- 2 RAMP 2 FR MD 439 EB TO IS 83 NB			
					27.580	RP 83- 3 RAMP 3 FR FREELAND RD EB TO IS 83 NB			
					27.650		4	48I	42,482
					27.650	CO 44 FREELAND RD			
					27.650	STRUC #3207			
					27.650	EXIT #37			
					27.750	RP 83- 8 RAMP 8 FR IS 83 SB TO FREELAND RD WB			
					27.800	INTERSTATE MILE MARKER 37.0			
					27.800	PENNSYLVANIA ST/L			

ROUTE NUMBER: IS 95
INVENTORY DIRECTION: NORTH
ROUTE NAME: NO NAME

STATE SYSTEM	FUNCTIONAL CLASS	MEDIAN TYPE	ACCESS CONTROL	NHS	MILEPOINT	MILEPOINT DESCRIPTION	MARKED LANES	SURFACE WIDTH/TYPE*	AADT
STATE PRIMARY	R	URB INTERSTATE	FULL	NHS	00.000		8	96I	179,359
					00.000	HOWARD CO/L			
					00.000	STRUC #3243 PATAPSCO RIVER			
					00.150	ATR STATION #0051 (CABINET SB/L)			
					00.395	RP 95- 4 RAMP 4 FR IS 95 NB TO IS 195 EB			

*A,B = UNIMPROVED; C = GRADED & DRAINED; D,E = SOIL, GRAVEL, STONE; F,G = LOW TYPE BITUMINOUS
H,I = HIGH TYPE BITUMINOUS; J = CONCRETE; K = BRICK; L = BLOCK

STATE HIGHWAY ADMINISTRATION OF MARYLAND
HIGHWAY INFORMATION SERVICES DIVISION
DATA SUPPORT GROUP

STATE HIGHWAY LOCATION REFERENCE

COUNTY: BALTIMORE
DISTRICT: 4
DATE: 12/31/07

ROUTE NUMBER: IS 95 CONTINUED
INVENTORY DIRECTION: NORTH
ROUTE NAME: NO NAME

STATE SYSTEM	FUNCTIONAL CLASS	MEDIAN TYPE	ACCESS CONTROL	NHS	MILEPOINT	MILEPOINT DESCRIPTION	MARKED LANES	SURFACE WIDTH/TYPE*	AADT
STATE PRIMARY	R URB INTERSTATE	POSITIVE BARRIER	FULL	NHS	00.531 RP 95- 6	RAMP 6 FR IS 195 EB TO IS 95 SB	8	96I	179,359
					00.740 RP 95- 7	RAMP 7 FR IS 195 WB TO IS 95 SB			
					00.740 RP 95- 3	RAMP 3 FR IS 195 EB TO IS 95 NB			
					00.800 RP 95- 1	RAMP 1 FR RAMP 4 (FR IS 95 NB) TO IS 195			
					00.810				177,645
					00.811 IS195	METROPOLITAN BLVD			
					00.811	STRUC #3253			
					00.811 RP 95- 5	RAMP 5 FR RAMP 8 (FR IS 95) TO IS 195 EB			
					00.811	EXIT #47			
					00.811 RP 95- 3	RAMP 3 FR IS 195 EB TO IS 95 NB			
					00.940 CO3118	SELFORD RD			
					00.940	STRUC #3254			
					00.970	INTERSTATE MILE MARKER 47.0			
					01.057 RP 95- 8	RAMP 8 FR IS 95 SB TO IS 195 WB			
					01.105 RP 95- 2	RAMP 2 FR IS 195 WB TO IS 95 NB			
					01.160	VARIABLE MESSAGE SIGN #404 (NB/L)			
					01.460	ATR STATION #0071 (CABINET NB/L)			
					01.557	STRUC #3265			
					01.557 CO3090	OAKLAND RD			
					01.710	STRUC #3264 HERBERT RUN			
					01.780 CO3060	CARVILLE AVE			
					01.790 CO3059	OREGON AVE			
					01.790	STRUC #3263			
					01.880	STRUC #3262 HERBERT RUN			
					01.930 US 1	SOUTHWESTERN BLVD			
					01.930	STRUC #3261			
					01.970	R/R #ATK 529 535 P			
					01.990 CO3150	POTOMAC AVE			
					02.460 CO3071	SULPHUR SPRING RD			
					02.460	STRUC #3260			
					02.460 RP 95- 6	RAMP 6 FR IS 695 EB TO IS 95 SB			
					02.460 RP 95- 4	RAMP 4 FR IS 95 NB TO IS 695 EB			
					02.560	SPEED LIMIT 55 MPH			
					02.610 RP 95- 3	RAMP 3 FR IS 695 TO RAMP 2 (TO IS 95 NB)			
					02.610	STRUC #3200			

*A,B = UNIMPROVED; C = GRADED & DRAINED; D,E = SOIL, GRAVEL, STONE; F,G = LOW TYPE BITUMINOUS
H,I = HIGH TYPE BITUMINOUS; J = CONCRETE; K = BRICK; L = BLOCK

STATE HIGHWAY ADMINISTRATION OF MARYLAND
HIGHWAY INFORMATION SERVICES DIVISION
DATA SUPPORT GROUP

STATE HIGHWAY LOCATION REFERENCE

COUNTY: BALTIMORE
DISTRICT: 4
DATE: 12/31/07

ROUTE NUMBER: IS 95 CONTINUED
INVENTORY DIRECTION: NORTH
ROUTE NAME: NO NAME

STATE SYSTEM	FUNCTIONAL CLASS	MEDIAN TYPE	ACCESS CONTROL	NHS	MILEPOINT	MILEPOINT DESCRIPTION	MARKED LANES	SURFACE WIDTH/TYPE*	AADT	
STATE PRIMARY	R	URB INTERSTATE	POSITIVE BARRIER	FULL	NHS	02.660 RP 95-3	RAMP 3 FR IS 95 TO RAMP 2 (TO IS 95 NB) 8	96I	177,645	
						02.680 RP 95-5	RAMP 5 FR IS 95 SB TO RAMP 4 (TO IS 695)			
						02.680	STRUC #3197			
						02.780			195,510	
						02.780 IS695	BALTO BELTWAY			
						02.780	STRUC #3199			
						02.780	STRUC #3202			
						02.780	EXIT #49			
						02.800 RP 95-1	RAMP 1 FR IS 95 NB TO RAMP 8 (TO IS 695)			
						02.830 RP 95-5	RAMP 5 FR IS 95 SB TO RAMP 4 (TO IS 695)			
						02.830 RP 95-7	RAMP 7 FR IS 695 WB TO IS 95 SB			
						03.000 RP 95-1	RAMP 1 FR IS 95 NB TO RAMP 8 (TO IS 695)			
						03.000	STRUC #3198			
						03.210	VARIABLE MESSAGE SIGN #402 (NB/L)			
						03.210 RP 95-2	RAMP 2 FR IS 695 WB TO IS 95 NB			
						03.250 RP 95-8	RAMP 8 FR IS 95 SB TO IS 695 WB			
						03.310	STRUC #3259			
						03.339	SPEED LIMIT 55 MPH			
						03.374	ATR STATION #0079 (CABINET NB/L)			
						03.620	SOUTHWEST BALTO CITY LINE			
						03.620	END STATE MAINTENANCE			
						03.620	BEGIN BALTO CITY (TOLL) MAINTENANCE			
						03.620 IS 95	FORT MCHENRY TUNNEL (AHEAD)			
						03.620	BEG X-REF W/ IS 95 (BALTIMORE CITY)			
						14.910		10	120I	168,021
						14.910	NORTHEAST BALTO CITY LINE			
						14.910	END BALTO CITY (TOLL) MAINTENANCE			
						14.910 IS 95	FORT MCHENRY TUNNEL (BACK)			
						14.910	END X-REF W/ IS 95 (BALTIMORE CITY)			
						15.540		8	96I	
						15.580 CO4417	CHESACO AVE			
						15.580	STRUC #BX617			
						15.610	VARIABLE MESSAGE SIGN #818 (SB/L)			
						15.810	VARIABLE MESSAGE SIGN #840 (NB/L)			

NAME: J F K MEMORIAL
HWY

*A,B = UNIMPROVED; C = GRADED & DRAINED; D,E = SOIL, GRAVEL, STONE; F,G = LOW TYPE BITUMINOUS
H,I = HIGH TYPE BITUMINOUS; J = CONCRETE; K = BRICK; L = BLOCK

STATE HIGHWAY LOCATION REFERENCE

COUNTY: BALTIMORE
DISTRICT: 4
DATE: 12/31/07

ROUTE NUMBER: IS 95 CONTINUED
INVENTORY DIRECTION: NORTH
ROUTE NAME: J E K MEMORIAL HWY

STATE SYSTEM	FUNCTIONAL CLASS	MEDIAN TYPE	ACCESS CONTROL	NHS	MILEPOINT	MILEPOINT DESCRIPTION	MARKED LANES	SURFACE WIDTH/TYPE*	AADT
STATE PRIMARY	R	URB INTERSTATE	POSITIVE BARRIER	FULL	NHS	15.870		961	168,021
						16.100			
						16.360	7	841	
						16.480 CO4356			
						16.480			
						16.870			
						16.890			
						16.970 MD588			
						16.970			
						16.990			
		UNPROTECTED				17.080			
						17.140	6	721	
		POSITIVE BARRIER				17.270			
						17.270 RP 95- 8			
						17.270			
						17.300 RP 95- 6			
						17.420			
						17.420			
						17.450 RP 95- 1			
						17.460 RP 95- 3			
						17.580			
						17.580			
						17.630			
						17.690			162,771
						17.690 IS695			
						17.690			
						17.690			
						17.810 RP 95- 5			
						17.840 RP 95- 7			
						17.870			
						17.870			
						17.890			
						18.010 RP 95- 2			
						18.020 RP 95- 4			
						18.020			
						18.020			

*A,B = UNIMPROVED; C = GRADED & DRAINED; D,E = SOIL, GRAVEL, STONE; F,G = LOW TYPE BITUMINOUS
H,I = HIGH TYPE BITUMINOUS; J = CONCRETE; K = BRICK; L = BLOCK

STATE HIGHWAY ADMINISTRATION OF MARYLAND
HIGHWAY INFORMATION SERVICES DIVISION
DATA SUPPORT GROUP

STATE HIGHWAY LOCATION REFERENCE

COUNTY: BALTIMORE
DISTRICT: 4
DATE: 12/31/07

ROUTE NUMBER: IS 95 CONTINUED
INVENTORY DIRECTION: NORTH
ROUTE NAME: J F K MEMORIAL HWY

STATE SYSTEM	FUNCTIONAL CLASS	MEDIAN TYPE	ACCESS CONTROL	NHS	MILEPOINT	MILEPOINT DESCRIPTION	MARKED LANES	SURFACE WIDTH/TYPE*	AADT
STATE PRIMARY	R URB INTERSTATE	POSITIVE BARRIER	FULL	NHS	18.220		7	84I	162,771
					18.310	CO4458 ROSSVILLE BLVD			
					18.310	STRUC #BX644			
					18.470	SPEED LIMIT 55 MPH			
					18.710	VARIABLE MESSAGE SIGN #823 (NB/L)			
					18.760	CO4189 KING AVE			
					18.760	STRUC #BX649			
					18.890	INTERSTATE MILE MARKER 65.0			
					18.940		8	96I	
					19.360	VARIABLE MESSAGE SIGN #813 (SB/L)			
					20.250	CO6880 CAMPBELL BLVD			
					20.250	STRUC #BX664			
					20.470	STRUC #BX666 WHITE MARSH RUN			
					20.570	RP 95- 6 RAMP 6 FR MD 43 EB TO IS 95 SB			
					20.610	RP 95- 4 RAMP 4 FR IS 95 NB TO MD 43 EB			
					20.770	RP 95- 5 RAMP 5 FR IS 95 SB TO MD 43 EB			
					20.860	RP 95- 3 RAMP 3 FR MD 43 EB TO IS 95 NB			
					20.890	INTERSTATE MILE MARKER 67.0			
					20.910				161,781
					20.910	MD 43 WHITE MARSII BLVD			
					20.910	STRUC #BX670			
					20.910	EXIT #67			
					20.910	SPEED LIMIT 65 MPH			
					20.950	RP 95- 7 RAMP 7 FR MD 43 WB TO IS 95 SB			
					21.000	RP 95- 1 RAMP 1 FR IS 95 NB TO MD 43 WB			
					21.170	RP 95- 8 RAMP 8 FR IS 95 SB FR MD 43 WB			
					21.190	RP 95- 2 RAMP 2 FR MD 43 WB TO IS 95 NB			
					21.544	SPEED LIMIT 65 MPH			
					21.550	STRUC #BX677			
					21.740	CO4033 COWENTON AVE			
					21.740	STRUC #BX679			
					21.900	INTERSTATE MILE MARKER 68.0			
		UNPROTECTED			22.120				
		POSITIVE BARRIER			22.160				
					22.416	CO4021 JOPPA RD			

*A,B = UNIMPROVED; C = GRADED & DRAINED; D,E = SOIL, GRAVEL, STONE; F,G = LOW TYPE BITUMINOUS
H,I = HIGH TYPE BITUMINOUS; J = CONCRETE; K = BRICK; L = BLOCK

STATE HIGHWAY LOCATION REFERENCE

COUNTY: BALTIMORE
DISTRICT: 4
DATE: 12/31/07

ROUTE NUMBER: IS 95 CONTINUED
INVENTORY DIRECTION: NORTH
ROUTE NAME: J F K MEMORIAL HWY

STATE SYSTEM	FUNCTIONAL CLASS	MEDIAN TYPE	ACCESS CONTROL	NHS	MILEPOINT	MILEPOINT DESCRIPTION	MARKED LANES	SURFACE WIDTH/TYPE*	AADT
STATE PRIMARY	R URB INTERSTATE	POSITIVE BARRIER	FULL	NHS	22.416	STRUC #BX685	8	96I	161,781
		UNPROTECTED			22.900	INTERSTATE MILE MARKER 69.0			
		POSITIVE BARRIER			23.124				
					23.575				
					23.600	VARIABLE MESSAGE SIGN #814 (NB/L)			
					23.630 CO6112	NEW FORGE RD			
					23.630	STRUC #BX697			
		UNPROTECTED			23.675				
					23.760	STRUC #BX699 GUNPOWDER FALLS			
		POSITIVE BARRIER			23.872				
					23.911	INTERSTATE MILE MARKER 70.0			
	RUR INTERSTATE				24.230				
					24.230	STRUC #BX703 BIG GUNPOWDER FALLS			
					24.350				
					24.610 CO3940	RAPIEL RD			
					24.610	STRUC #BX707			
		UNPROTECTED			24.660				
					24.890	INTERSTATE MILE MARKER 71.0			
		POSITIVE BARRIER			25.050				
					25.640 CO3927	BRADSHAW RD			
					25.640	STRUC #BX717			
					25.910	INTERSTATE MILE MARKER 72.0			
					26.470	STRUC #BX726 LITTLE GUNPOWDER FALLS			
					26.470	HARFORD CO/L			

ROUTE NUMBER: IS 195
INVENTORY DIRECTION: NORTH
ROUTE NAME: METROPOLITAN BLVD

STATE SYSTEM	FUNCTIONAL CLASS	MEDIAN TYPE	ACCESS CONTROL	NHS	MILEPOINT	MILEPOINT DESCRIPTION	MARKED LANES	SURFACE WIDTH/TYPE*	AADT
STATE PRIMARY	R URB INTERSTATE	POSITIVE BARRIER	FULL	NHS	00.000		4	48J	39,016
					00.000	ANNE ARUNDEL CO/L			
					00.000	STRUC #2129 PATAPSCO RIVER			
					00.200				

*A,B = UNIMPROVED; C = GRADED & DRAINED; D,E = SOIL, GRAVEL, STONE; F,G = LOW TYPE BITUMINOUS
H,I = HIGH TYPE BITUMINOUS; J = CONCRETE; K = BRICK; L = BLOCK

STATE HIGHWAY ADMINISTRATION OF MARYLAND
HIGHWAY INFORMATION SERVICES DIVISION
DATA SUPPORT GROUP

STATE HIGHWAY LOCATION REFERENCE

COUNTY: BALTIMORE
DISTRICT: 4
DATE: 12/31/07

ROUTE NUMBER: IS 195 CONTINUED
INVENTORY DIRECTION: NORTH
ROUTE NAME: METROPOLITAN BLVD

STATE SYSTEM	FUNCTIONAL CLASS	MEDIAN TYPE	ACCESS CONTROL	NHS	MILEPOINT	MILEPOINT DESCRIPTION	MARKED LANES	SURFACE WIDTH*TYPE*	AADT
STATE PRIMARY	R URB INTERSTATE	POSITIVE BARRIER	FULL	NHS	00.380 IS895	HARBOR TUNNEL THRUWAY	4	48J	39,016
					00.380	STRUC #3341			
					00.410 RP895- 7	RAMP 7 FR IS 895 WB TO US 1 SB			
					00.550 RP195- 7	RAMP 7 FR US 1 WB TO IS 195 SB			
					00.580				43,082
					00.580 US 1	WASHINGTON BLVD			
					00.580	STRUC #3342			
					00.580	EXIT #3			
					00.580 RP195- 7	RAMP 7 FR US 1 WB TO IS 195 SB			
		UNPROTECTED			00.600		4	48I	
					00.632 RP195- 1	RAMP 1 FR IS 195 NB TO US 1 WB			
		POSITIVE BARRIER			00.790				
					00.840	R/R #CSX 140 877 J			
					00.840	STRUC #3279			
					00.860 RP195- 8	RAMP 8 FR IS 195 SB TO US 1 WB			
					00.910 RP195- 2	RAMP 2 FR US 1 WB TO IS 195 NB			
		UNPROTECTED			00.995		4	56I	
					01.020	SPEED LIMIT 60 MPH			
					01.066		4	48I	
					01.100	INTERSTATE MILE MARKER 4.0			
					01.120 CO3091	CEDAR AVE			
					01.120	STRUC #3280			
					01.355 RP 95- 4	RAMP 4 FR IS 95 NB TO IS 195 EB			
		POSITIVE BARRIER			01.360				
					01.400 CO3100	FRANCIS AVE			
					01.400	STRUC #3266			
		UNPROTECTED			01.470		4	48J	
					01.470 RP 95- 2	RAMP 2 FR IS 195 WB TO IS 95 NB			
					01.600 RP 95- 1	RAMP 1 FR RAMP 4 (FR IS 95 NB) TO IS 195			
					01.600	STRUC #3256			
					01.601 RP 95- 5	RAMP 5 FR RAMP 8 (FR IS 95) TO IS 195 EB			
					01.740 RP 95- 7	RAMP 7 FR IS 195 WB TO IS 95 SB			
		POSITIVE BARRIER			01.750				30,882
					01.750 IS 95	NO NAME			
					01.750	STRUC #3253			

*A,B = UNIMPROVED; C = GRADED & DRAINED; D,E = SOIL, GRAVEL, STONE; F,G = LOW TYPE BITUMINOUS
H,I = HIGH TYPE BITUMINOUS; J = CONCRETE; K = BRICK; L = BLOCK

STATE HIGHWAY ADMINISTRATION OF MARYLAND
HIGHWAY INFORMATION SERVICES DIVISION
DATA SUPPORT GROUP

STATE HIGHWAY LOCATION REFERENCE

COUNTY: BALTIMORE
DISTRICT: 4
DATE: 12/31/07

ROUTE NUMBER: IS 195 CONTINUED
INVENTORY DIRECTION: NORTH
ROUTE NAME: METROPOLITAN BLVD

STATE SYSTEM	FUNCTIONAL CLASS	MEDIAN TYPE	ACCESS CONTROL	NHS	MILEPOINT	MILEPOINT DESCRIPTION	MARKED LANES	SURFACE WIDTH/TYPE*	AADT
STATE PRIMARY	R URB INTERSTATE	POSITIVE BARRIER	FULL	NHS	01.750	EXIT #4	4	48J	30,882
					01.750 RP 95- 3	RAMP 3 FR IS 195 EB TO IS 95 NB			
					01.810		4	56J	
					01.850		4	48J	
					01.850 RP 95- 1	RAMP 1 FR RAMP 4 (FR IS 95 NB) TO IS 195			
					01.850 RP 95- 5	RAMP 5 FR RAMP 8 (FR IS 95) TO IS 195 EB			
					01.850	STRUC #3255			
		UNPROTECTED			01.950				
					01.950 RP 95- 6	RAMP 6 FR IS 195 EB TO IS 95 SB			
					02.140 RP 95- 8	RAMP 8 FR IS 95 SB TO IS 195 WB			
					02.150	SPEED LIMIT 50 MPH			
					02.150 MD166	METROPOLITAN BLVD (AHEAD)			

ROUTE NUMBER: IS 695
INVENTORY DIRECTION: NORTH
ROUTE NAME: BALTO BELTWAY

STATE SYSTEM	FUNCTIONAL CLASS	MEDIAN TYPE	ACCESS CONTROL	NHS	MILEPOINT	MILEPOINT DESCRIPTION	MARKED LANES	SURFACE WIDTH/TYPE*	AADT
STATE PRIMARY	R URB INTERSTATE	POSITIVE BARRIER	FULL	NHS	00.000		6	72I	122,010
					00.000	ANNE ARUNDEL CO L			
					00.000	STRUC #2001 PATAPSCO RIVER			
					00.160 RP695- 5	RAMP 5 FR IS 695 SB TO IS 895 EB			
					00.180	SPEED LIMIT 55 MPH			
					00.210				129,346
					00.210 IS895	HARBOR TUNNEL THRUWAY			
					00.210	STRUC #BY037			
					00.210	EXIT #8A			
					00.210 RP695- 5	RAMP 5 FR IS 695 SB TO IS 895 EB			
					00.290 RP695- 6	RAMP 6 FR HOLLINS FERRY RD TO IS 695 SB			
					00.310 RP695- 2	RAMP 2 FR IS 895 WB TO IS 695 NB			
					00.380 RP695- 5	RAMP 5 FR IS 695 SB TO HOLLINS FERRY RD			
					00.440 CO3239	HOLLINS FERRY RD			
					00.440	STRUC #3110			
					00.440	EXIT #9			

*A,B = UNIMPROVED; C = GRADED & DRAINED; D,E = SOIL, GRAVEL, STONE; F,G = LOW TYPE BITUMINOUS
H,I = HIGH TYPE BITUMINOUS; J = CONCRETE; K = BRICK; L = BLOCK

STATE HIGHWAY ADMINISTRATION OF MARYLAND
HIGHWAY INFORMATION SERVICES DIVISION
DATA SUPPORT GROUP

STATE HIGHWAY LOCATION REFERENCE

COUNTY: BALTIMORE
DISTRICT: 4
DATE: 12/31/07

ROUTE NUMBER: IS 695 CONTINUED
INVENTORY DIRECTION: NORTH
ROUTE NAME: BALTO BELTWAY

STATE SYSTEM	FUNCTIONAL CLASS	MEDIAN TYPE	ACCESS CONTROL	NHS	MILEPOINT	MILEPOINT DESCRIPTION	MARKED LANES	SURFACE WIDTH/TYPE*	AADT	
STATE PRIMARY	R	URB INTERSTATE	POSITIVE BARRIER	FULL	NHS	00.500 RP695- 1	RAMP 1 FR IS 695 NB TO HOLLINS FERRY RD	6	72I	129,346
						00.560 RP695- 2	RAMP 2 FR HOLLINS FERRY RD TO IS 695 NB			
						00.590	ATR STATION #0077 (CABINET OUTER LOOP)			
						00.640	R/R #CSX 140 874 N			
						00.640	STRUC #3111			
						00.950 RP695- 2	RAMP 2 FR IS 695 WB TO US 1AL			
						00.990 RP695- 4	RAMP 4 FR US 1AL NB TO IS 695 EB			
						01.080 RP695- 1	RAMP 1 FR US 1AL NB TO IS 695 WB			
						01.130		7	84I	126,620
						01.130 US 1AL	WASHINGTON BLVD			
						01.130	STRUC #3112			
						01.130	EXIT #10			
						01.130	VARIABLE MESSAGE SIGN #403 (SB/L)			
						01.330		6	72I	
						01.330 RP 95- 4	RAMP 4 FR IS 95 NB TO IS 695 EB			
						01.420 RP 95- 2	RAMP 2 FR IS 695 WB TO IS 95 NB			
						01.440		5	60I	
						01.530 RP 95- 3	RAMP 3 FR IS 695 TO RAMP 2 (TO IS 95 NB)			
						01.530	STRUC #3195			
						01.590 IS 95	NO NAME			
						01.590	STRUC #3202			
						01.590	EXIT #11			
						01.700 RP 95- 5	RAMP 5 FR IS 95 SB TO RAMP 4 (TO IS 695)			
						01.700	STRUC #3201			
						01.720				179,390
						01.720	IS 95 (SB/L)			
						01.720	STRUC #3199			
						01.780 RP 95- 7	RAMP 7 FR IS 695 WB TO IS 95 SB			
						02.090		8	96I	
						02.090 RP 95- 8	RAMP 8 FR IS 95 SB TO IS 695 WB			
						02.090 RP 95- 6	RAMP 6 FR IS 695 EB TO IS 95 SB			
						02.180 CO3022	BENSON AVE			
						02.180	STRUC #3113			

*A,B = UNIMPROVED; C = GRADED & DRAINED; D,E = SOIL, GRAVEL, STONE; F,G = LOW TYPE BITUMINOUS
H,I = HIGH TYPE BITUMINOUS; J = CONCRETE; K=BRICK; L = BLOCK

STATE HIGHWAY ADMINISTRATION OF MARYLAND
HIGHWAY INFORMATION SERVICES DIVISION
DATA SUPPORT GROUP

STATE HIGHWAY LOCATION REFERENCE

COUNTY: BALTIMORE
DISTRICT: 4
DATE: 12/31/07

ROUTE NUMBER: IS 695 CONTINUED
INVENTORY DIRECTION: NORTH
ROUTE NAME: BALTO BELTWAY

STATE SYSTEM	FUNCTIONAL CLASS	MEDIAN TYPE	ACCESS CONTROL	NHS	MILEPOINT	MILEPOINT DESCRIPTION	MARKED LANES	SURFACE WIDTH/TYPE*	AADT
STATE PRIMARY	R	URB INTERSTATE	POSITIVE BARRIER	FULL	NHS				
					02.310		9	108I	179,390
					02.330	R/R #ATK 529 618 D			
					02.360				194,680
					02.360	US 1			
					02.360	SOUTHWESTERN BLVD			
					02.360	STRUC #3114			
					02.360	EXIT #12A			
					02.400	CO3000			
					02.464	RP695- 6			
					02.580	RP695- 8			
					02.790	CO3004			
					02.790	WESTLAND BLVD			
					02.790	STRUC #3118			
					03.150		8	96I	
					03.150	RP695- 6			
					03.170	RP695- 4			
					03.280	RP695- 5			
					03.320				194,270
					03.320	MD372			
					03.320	WILKENS AVE			
					03.320	STRUC #3119			
					03.320	EXIT #12B			
					03.360	RP695- 1			
					03.500	RP695- 2			
					04.380		7	84I	
					04.380	RP695- 4			
					04.380	RP695- 6			
					04.560				193,890
					04.560	MD144			
					04.560	FREDERICK RD			
					04.560	STRUC #312I			
					04.560	EXIT #13			
					04.680	RP695- 2			
					04.710	RP695- 8			
					04.860	RP695- 4			
					05.040	RAMP 4 FR IS 695 NB TO EDMONDSON AVE			188,108
					05.040	CO2600			
					05.040	EDMONDSON AVE			
					05.040	STRUC #3122			

*A,B = UNIMPROVED; C = GRADED & DRAINED; D,E = SOIL, GRAVEL, STONE; F,G = LOW TYPE BITUMINOUS
H,I = HIGH TYPE BITUMINOUS; J = CONCRETE; K = BRICK; L = BLOCK

STATE HIGHWAY ADMINISTRATION OF MARYLAND
HIGHWAY INFORMATION SERVICES DIVISION
DATA SUPPORT GROUP

STATE HIGHWAY LOCATION REFERENCE

COUNTY: BALTIMORE
DISTRICT: 4
DATE: 12/31/07

ROUTE NUMBER: IS 695 CONTINUED
INVENTORY DIRECTION: NORTH
ROUTE NAME: BALTO BELTWAY

STATE SYSTEM	FUNCTIONAL CLASS	MEDIAN TYPE	ACCESS CONTROL	NHS	MILEPOINT	MILEPOINT DESCRIPTION	MARKED LANES	SURFACE WIDTH/TYPE*	AADT	
STATE PRIMARY	R	URB INTERSTATE	POSITIVE BARRIER	FULL	NHS	05.040	EXIT #14	7	84I	188,108
					05.080	RP695- 7 RAMP 7 FR EDMONDSON AVE TO IS 695 SB				
					05.190	RP695- 8 RAMP 8 FR IS 695 SB TO EDMONDSON AVE				
					05.210	RP695- 2 RAMP 2 FR EDMONDSON AVE TO IS 695 NB				
					05.270	ATR STATION #0032 (CABINET INNER LOOP)				
					05.300	CO262I INGLESIDE AVE				
					05.300	STRUC #3123				
					05.620	RP695- 4 RAMP 4 FR IS 695 NB TO US 40 EB				
					05.620	RP695- 6 RAMP 6 FR US 40 EB TO IS 695 SB				
					05.740	RP695- 5 RAMP 5 FR IS 695 SB TO US 40 EB				
					05.790					193,050
					05.790	US 40 BALTO NATIONAL PIKE				
					05.790	STRUC #3124				
					05.790	EXIT #15				
					05.840	RP695- 1 RAMP 1 FR IS 695 NB TO US 40 WB				
					05.970	RP695- 8 RAMP 8 FR IS 695 SB TO US 40 WB				
					06.010	RP695- 2 RAMP 2 FR US 40 WB TO IS 695 NB				
					06.290		6	72I		
					06.600	CO2500 CROSBY RD				
					06.600	STRUC #3125				
					06.780	RP 70- 4 RAMP 4 FR IS 695 NB TO IS 70 EB				
					06.790	STRUC #3126 DEAD RUN				
					06.800	RP 70- 6 RAMP 6 FR IS 70 EB TO IS 695 SB				
					07.130	STRUC #3130				
					07.200					216,940
					07.200	IS 70 NO NAME				
					07.200	STRUC #3127				
					07.200	RP 70- 1 RAMP 1 FR RAMP 4 (FR IS695 NB) TO RAMP 8				
					07.200	RP 70- 5 RAMP 5 FR RAMP 8 (FR IS695 SB) TO RAMP 4				
					07.200	STRUC #3128				
					07.200	RP 70- 3 RAMP 3 FR RAMP 6 TO RAMP 2 (TO IS695 NB)				

*A,B = UNIMPROVED; C = GRADED & DRAINED; D,E = SOIL, GRAVEL, STONE; F,G = LOW TYPE BITUMINOUS
H,I = HIGH TYPE BITUMINOUS; J = CONCRETE; K = BRICK; L = BLOCK

STATE HIGHWAY ADMINISTRATION OF MARYLAND
HIGHWAY INFORMATION SERVICES DIVISION
DATA SUPPORT GROUP

STATE HIGHWAY LOCATION REFERENCE

COUNTY: BALTIMORE
DISTRICT: 4
DATE: 12/31/07

ROUTE NUMBER: IS 695 CONTINUED
INVENTORY DIRECTION: NORTH
ROUTE NAME: BALTO BELTWAY

STATE SYSTEM	FUNCTIONAL CLASS	MEDIAN TYPE	ACCESS CONTROL	NIIS	MILEPOINT	MILEPOINT DESCRIPTION	MARKED LANES	SURFACE WIDTH/TYPE*	AADT
STATE PRIMARY	R	URB INTERSTATE	POSITIVE BARRIER	FULL	NHS	07.200 RP 70- 7			
					07.200	RAMP 7 FR RAMP 2 TO RAMP 6 (TO IS695 SB)	6	72I	216,940
					07.200	STRUC #3129			
					07.200	EXIT #16			
					07.260 RP695- 4	RAMP 4 FR IS 695 NB TO MD 122 EB			
					07.300 RP695- 6	RAMP 6 FR MD 122 EB TO IS 695 SB			
					07.590 RP 70- 8	RAMP 8 FR IS 695 SB TO IS 70 WB			
					07.620 RP 70- 2	RAMP 2 FR IS 70 WB TO IS 695 NB			
					07.660		7	84I	206,000
					07.660 MD122	SECURITY BLVD			
					07.660	STRUC #3134			
					07.660	EXIT #17			
					07.890 RP695- 2	RAMP 2 FR MD 122 WB TO IS 695 NB			
					07.890 RP695- 8	RAMP 8 FR IS 695 SB TO MD 122 WB			
					07.970		8	96I	
					08.020	STRUC #3136 DEAD RUN			
					08.320 CO2356	DOGWOOD RD			
					08.320	STRUC #3137			
					08.450	VARIABLE MESSAGE SIGN #405			
					09.090 CO1900	WINDSOR MILL RD			
					09.090	STRUC #3138			
					09.110	VARIABLE MESSAGE SIGN #407			
					09.940 RP695- 6	RAMP 6 FR MD 26 EB TO IS 695 SB			
					09.975 RP695- 4	RAMP 4 FR IS 695 NB TO MD 26 EB			
					10.130 RP695- 3	RAMP 3 FR MD 26 EB TO IS 695 NB			
					10.200				182,218
					10.200 MD 26	LIBERTY RD			
					10.200	STRUC #3139			
					10.200	EXIT #18			
					10.227 RP695- 1	RAMP 1 FR IS 695 NB TO MD 26 WB			
					10.256 RP695- 7	RAMP 7 FR MD 26 WB TO IS 695 SB			
					10.380 RP695- 8	RAMP 8 FR IS 695 SB TO MD 26 WB			
					10.486 RP695- 2	RAMP 2 FR MD 26 WB TO IS 695 NB			
					10.750		7	84I	
					10.940 CO1800	MILFORD MILL RD			

*A,B = UNIMPROVED; C = GRADED & DRAINED; D,E = SOIL, GRAVEL, STONE; F,G = LOW TYPE BITUMINOUS
H,I = HIGH TYPE BITUMINOUS; J = CONCRETE; K = BRICK; L = BLOCK

STATE HIGHWAY ADMINISTRATION OF MARYLAND
HIGHWAY INFORMATION SERVICES DIVISION
DATA SUPPORT GROUP

STATE HIGHWAY LOCATION REFERENCE

COUNTY: BALTIMORE
DISTRICT: 4
DATE: 12/31/07

ROUTE NUMBER: IS 695 CONTINUED
INVENTORY DIRECTION: NORTH
ROUTE NAME: BALTO BELTWAY

STATE SYSTEM	FUNCTIONAL CLASS	MEDIAN TYPE	ACCESS CONTROL	NHS	MILEPOINT	MILEPOINT DESCRIPTION	MARKED LANES	SURFACE WIDTH/TYPE*	AADT
STATE PRIMARY	R	URB INTERSTATE	POSITIVE BARRIER	FULL	NHS	10.940			
						STRUC #3140	7	841	182,218
					10.970	ATR STATION #0078 (CABINET OUTER LOOP)			
					11.250	STRUC #3141			
					11.360		6	721	
					11.360	RP695- 6 RAMP 6 FR IS 795 EB TO IS 695 SB			
					11.490	RP695- 1 RAMP 1 FR IS 695 NB TO IS 795 WB			
					11.620	CO1700 OLD COURT RD			
					11.620	STRUC #3142			
					11.850	STRUC #3143 BALTO METRO			
					11.890	RP695- 3 RAMP 3 FR IS 795 EB TO IS 695 NB			
					11.890	IS 795 (SB/L)			
					11.890	STRUC #3308			
					12.000		7	841	190,290
					12.000	IS795 NORTHWEST EXPRESSWAY			
					12.000	STRUC #3310			
					12.000	RP695- 1 RAMP 1 FR IS 695 NB TO IS 795 WB			
					12.000	EXIT #19			
					12.120	STRUC #3144 GWYNNNS FALLS			
					12.180	R/R #CSX 831 653 V			
					12.180	STRUC #3145			
					12.220	RP695- 8 RAMP 8 FR IS 695 SB TO IS 795 WB			
					12.320		8	961	
					12.320	RP695- 3 RAMP 3 FR IS 795 EB TO IS 695 NB			
					12.700	RP695- 6 RAMP 6 FR IS 695 EB TO MD 140 SB			
					12.770	RP695- 8 RAMP 8 FR MD 140 SB TO IS 695 WB			
					12.970				188,500
					12.970	MD140 REISTERSTOWN RD			
					12.970	STRUC #3146			
					12.970	EXIT #20			
					13.120	RP695- 4 RAMP 4 FR MD 140 NB TO IS 695 EB			
					13.140	RP695- 2 RAMP 2 FR IS 695 WB TO MD 140 NB			
					13.480	RP695- 6 RAMP 6 FR IS 695 EB TO MD I29 SB			
					13.490	RP695- 8 RAMP 8 FR MD I29 SB TO IS 695 WB			
					13.710				180,080

*A,B = UNIMPROVED; C = GRADED & DRAINED; D,E = SOIL, GRAVEL, STONE; F,G = LOW TYPE BITUMINOUS
H,I = HIGH TYPE BITUMINOUS; J = CONCRETE; K = BRICK; L = BLOCK

STATE HIGHWAY LOCATION REFERENCE

COUNTY: BALTIMORE
DISTRICT: 4
DATE: 12/31/07

ROUTE NUMBER: IS 695 CONTINUED
INVENTORY DIRECTION: NORTH
ROUTE NAME: BALTO BELTWAY

STATE SYSTEM	FUNCTIONAL CLASS	MEDIAN TYPE	ACCESS CONTROL	NIIS	MILEPOINT	MILEPOINT DESCRIPTION	MARKED LANES	SURFACE WIDTH TYPE*	AADT
STATE PRIMARY	R URB INTERSTATE	POSITIVE BARRIER	FULL	NHS	13.710 MD129	PARK HEIGHTS AVE	8	961	180,080
					13.710	STRUC #3147			
					13.710	EXIT #21			
					13.930	VARIABLE MESSAGE SIGN #427 (OUTER LOOP)			
					14.010	VARIABLE MESSAGE SIGN #408 (INNER LOOP)			
					14.200				187,730
					14.200 CO1600	STEVENSON RD			
					14.200	STRUC #3148			
					14.200	EXIT #21			
					14.490 RP695- 4	RAMP 4 FR STEVENSON RD NB TO IS 695 EB			
					14.500 RP695- 2	RAMP 2 FR IS 695 WB TO STEVENSON RD NB			
					15.310 RP695- 8	RAMP 8 FR GREENSPRING AVE TO IS 695 WB			
					15.560 RP695- 7	RAMP 7 FR IS 695 WB TO GREENSPRING AVE			
					15.610				189,120
					15.610 CO722	GREENSPRING AVE			
					15.610	STRUC #3149			
					15.610	EXIT #22			
					15.690 RP695- 3	RAMP 3 FR IS 695 EB TO GREENSPRING AVE			
					15.830 RP695- 4	RAMP 4 FR GREENSPRING AVE TO IS 695 EB			
					16.260	STRUC #3150 SLAUGHTERHOUSE BRANCH			
					16.380		7	841	
					16.770	ATR STATION #0050 (CABINET INNER LOOP)			
					16.980 MD 25	FALLS RD			
					16.980	STRUC #3151			
					17.050 RP 83- 6	RAMP 6 FR IS 695 TO RAMP 7 (TO IS 83 SB)			
					17.070 RP 83- 8	RAMP 8 FR MD 25A SB TO IS 695 WB			
					17.170	STRUC #3153 JONES FALLS			
					17.200 RP 83- 7	RAMP 7 FR IS 83 IS 695 WB TO IS 83 SB			
					17.260 RP 83- 5	RAMP 5 FR IS 83 SB TO IS 695 EB			
					17.304 RP 83- 1	RAMP 1 FR MD 25A NB TO IS 695 WB			
					17.340 IS 83	BALTO BELTWAY			

*A,B = UNIMPROVED; C = GRADED & DRAINED; D,E = SOIL, GRAVEL, STONE; F,G = LOW TYPE BITUMINOUS
H,I = HIGH TYPE BITUMINOUS; J = CONCRETE; K = BRICK; L = BLOCK

STATE HIGHWAY LOCATION REFERENCE

COUNTY: BALTIMORE
DISTRICT: 4
DATE: 12/31/07

ROUTE NUMBER: IS 695 CONTINUED
INVENTORY DIRECTION: NORTH
ROUTE NAME: BALTO BELTWAY

STATE SYSTEM	FUNCTIONAL CLASS	MEDIAN TYPE	ACCESS CONTROL	NHS	MILEPOINT	MILEPOINT DESCRIPTION	MARKED LANES	SURFACE WIDTH/TYPE*	AADT
STATE PRIMARY	R	URB INTERSTATE	POSITIVE BARRIER	FULL	NHS	17.340 MD 25A			
						JONES FALLS EXPWY	7	841	189,120
					17.340	STRUC #3154			
					17.340	EXIT #23			
					17.340	BEG X-REF W/ IS 83			
					18.860		6	721	180,930
					18.860 IS 83	HARRISBURG EXPWY			
					18.860 RP 83- 3	RAMP 3 FR IS 83/IS 695 EB TO IS 83 NB			
					18.860	STRUC #3158			
					18.860	EXIT #24			
					18.860	END X-REF W/ IS 83			
					18.980 RP 83- 5	RAMP 5 FR IS 83 SB TO IS 695 EB			
					18.980	STRUC #3203			
					19.040 RP695- 3	RAMP 3 FR IS 695 EB TO MD 139			
					19.060	R/R LIGHT RAIL			
					19.060	STRUC #3159 LIGHT RAIL			
					19.110 RP 83- 2	RAMP 2 FR IS 695 WB TO IS 83 NB			
					19.150	STRUC #3192 ROLAND RUN			
					19.290 RP695- 8	RAMP 8 FR MD 139B TO IS 695 WB			
					19.320		7	841	
					19.320 RP 83- 5	RAMP 5 FR IS 83 SB TO IS 695 EB			
					19.480				162,260
					19.480 MD139	CHARLES ST			
					19.480	STRUC #3160			
					19.480	EXIT #25			
					19.500 RP695- 1	RAMP 1 FR MD 139 NB TO IS 695 WB			
					19.680 RP695- 2	RAMP 2 FR IS 695 WB TO BELLONA AVE			
					19.680 RP695- 4	RAMP 4 FR MD 139 NB TO IS 695 EB			
					19.940		6	721	
					20.300 RP695- 6	RAMP 6 FR IS 695 EB TO MD 45A			
					20.310 RP695- 8	RAMP 8 FR MD 45 SB TO IS 695 WB			
					20.460 RP695- 5	RAMP 5 FR MD 45A TO IS 695 EB			
					20.500				150,920
					20.500 MD 45	YORK RD			
					20.500	STRUC #3161			
					20.500	EXIT #26			

*A,B = UNIMPROVED; C = GRADED & DRAINED; D,E = SOIL, GRAVEL, STONE; F,G = LOW TYPE BITUMINOUS
H,I = HIGH TYPE BITUMINOUS; J = CONCRETE; K = BRICK; L = BLOCK

STATE HIGHWAY LOCATION REFERENCE

COUNTY: BALTIMORE
DISTRICT: 4
DATE: 12/31/07

ROUTE NUMBER: IS 695 CONTINUED
INVENTORY DIRECTION: NORTH
ROUTE NAME: BALTO BELTWAY

STATE SYSTEM	FUNCTIONAL CLASS	MEDIAN TYPE	ACCESS CONTROL	NHS	MILEPOINT	MILEPOINT DESCRIPTION	MARKED LANES	SURFACE WIDTH/TYPE*	AADT	
STATE PRIMARY	R	URB INTERSTATE	POSITIVE BARRIER	FULL	NHS	20.630 RP695- 3	RAMP 3 FR IS 695 EB TO MD 45 NB	6	72I	150,920
						20.660 RP695- 2	RAMP 2 FR IS 695 WB TO MD 45 NB			
						20.840 RP695- 4	RAMP 4 FR MD 45 NB TO IS 695 EB			
						20.920 RP695- 1	RAMP 1 FR MD 146 NB TO IS 695 WB			
						20.960 RP695- 6	RAMP 6 FR IS 695 EB TO MD 146 SB			
						21.070 RP695- 7	RAMP 7 FR IS 695 WB TO MD 146 SB			
						21.125				155,270
						21.125	STRUC #3162			
						21.125	EXIT #27			
						21.125 MD146	DULANEY VALLEY RD			
						21.150 RP695- 3	RAMP 3 FR IS 695 EB TO MD 146 NB			
						21.290 RP695- 2	RAMP 2 FR IS 695 WB TO HAMPTON LA			
						21.320 RP695- 5	RAMP 5 FR MD 146 SB TO IS 695 EB			
						22.170 RP695- 8	RAMP 8 FR PROVIDENCE RD SB TO IS 695 WB			
						22.340 RP695- 7	RAMP 7 FR IS 695 WB TO PROVIDENCE RD SB			
						22.380				156,712
						22.380 CO3334	PROVIDENCE RD			
						22.380	STRUC #3163			
						22.380	EXIT #28			
						22.410 RP695- 3	RAMP 3 FR IS 695 EB TO PROVIDENCE RD NB			
						22.560	VARIABLE MESSAGE SIGN #409			
						22.580 RP695- 4	RAMP 4 FR PROVIDENCE RD NB TO IS 695 EB			
						22.710	ATR STATION #0054 (CABINET OUTER LOOP)			
						22.900 RP695- 8	RAMP 8 FR IS 695 SB TO CROMWELL BRDG RD			
						22.930 RP695- 1	RAMP 1 FR CROMWELL BRDG RD TO IS 695 WB			
						23.050 RP695- 6	RAMP 6 FR CROMWELL BRDG RD TO IS 695 SB			
						23.090 RP695- 7	RAMP 7 FR IS 695 WB TO CROMWELL BRDG RD			
						23.120 CO3353	CROMWELL BRIDGE RD			
						23.120	STRUC #3164			
						23.120	EXIT #29A			
						23.210 RP695- 5	RAMP 5 FR IS 695 SB TO MD 542 EB			

*A,B = UNIMPROVED; C = GRADED & DRAINED; D,E = SOIL, GRAVEL, STONE; F,G = LOW TYPE BITUMINOUS
H,I = HIGH TYPE BITUMINOUS; J = CONCRETE; K = BRICK; L = BLOCK

STATE HIGHWAY LOCATION REFERENCE

COUNTY: BALTIMORE
DISTRICT: 4
DATE: 12/31/07

ROUTE NUMBER: IS 695 CONTINUED
INVENTORY DIRECTION: NORTH
ROUTE NAME: BALTO BELTWAY

STATE SYSTEM	FUNCTIONAL CLASS	MEDIAN TYPE	ACCESS CONTROL	NHS	MILEPOINT	MILEPOINT DESCRIPTION	MARKED LANES	SURFACE WIDTH TYPE*	AADT
STATE PRIMARY	R URB INTERSTATE	POSITIVE BARRIER	FULL	NHS	23.290		6	72I	146,420
					23.290 MD542	LOCH RAVEN BLVD			
					23.290	STRUC #3165			
					23.290	EXIT #29B			
					23.410 RP695- 4	RAMP 4 FR MD 542 NB TO IS 695 EB			
					24.010 CO1400	JOPPA RD			
					24.010	STRUC #3166			
					24.120 RP695- 6	RAMP 6 FR IS 695 EB TO MD 41 SB			
					24.160 RP695- 8	RAMP 8 FR MD 41 SB TO IS 695 WB			
					24.310 RP695- 7	RAMP 7 FR IS 695 WB TO MD 41 SB			
					24.310 RP695- 5	RAMP 5 FR MD 41 SB TO IS 695 EB			
					24.350				161,200
					24.350 MD 41	PERRING PKWY			
					24.350	STRUC #3167			
					24.350	EXIT #30			
					24.390 RP695- 1	RAMP 1 FR MD 41 NB TO IS 695 WB			
					24.390 RP695- 3	RAMP 3 FR IS 695 EB TO MD 41 NB			
					24.550 RP695- 2	RAMP 2 FR IS 695 WB TO MD 41 NB			
					24.550 RP695- 4	RAMP 4 FR MD 41 NB TO IS 695 EB			
					24.750 CO3600	OLD HARFORD RD			
					24.750	STRUC #3168			
					25.310 RP695- 8	RAMP 8 FR MD 147 SB TO IS 695 WB			
					25.310 RP695- 6	RAMP 6 FR IS 695 EB TO MD 147 SB			
					25.420 RP695- 7	RAMP 7 FR IS 695 WB TO MD 147 SB			
					25.430 RP695- 5	RAMP 5 FR MD 147 SB TO IS 695 EB			
					25.490				171,550
					25.490 MD147	HARFORD RD			
					25.490	STRUC #3170			
					25.490	EXIT #31			
					25.530 RP695- 1	RAMP 1 FR MD 147 NB TO IS 695 WB			
					25.550 RP695- 3	RAMP 3 FR IS 695 EB TO MD 147 NB			
					25.650 RP695- 2	RAMP 2 FR IS 695 WB TO MD 147 NB			
					25.930 CO3739	AVONDALE RD			
					25.930	STRUC #3173			
					25.954 MD 43	WHITE MARSH BLVD			

*A,B = UNIMPROVED; C = GRADED & DRAINED; D,E = SOIL, GRAVEL, STONE; F,G = LOW TYPE BITUMINOUS
H,J = HIGH TYPE BITUMINOUS; J = CONCRETE; K = BRICK; L = BLOCK

STATE HIGHWAY ADMINISTRATION OF MARYLAND
HIGHWAY INFORMATION SERVICES DIVISION
DATA SUPPORT GROUP

STATE HIGHWAY LOCATION REFERENCE

COUNTY: BALTIMORE
DISTRICT: 4
DATE: 12/31/07

ROUTE NUMBER: IS 695 CONTINUED
INVENTORY DIRECTION: NORTH
ROUTE NAME: BALTO BELTWAY

STATE SYSTEM	FUNCTIONAL CLASS	MEDIAN TYPE	ACCESS CONTROL	NHS	MILEPOINT	MILEPOINT DESCRIPTION	MARKED LANES	SURFACE WIDTH/TYPE*	AADT
STATE PRIMARY	R	URB INTERSTATE	POSITIVE BARRIER	FULL	NHS				
					25.954	EXIT #31C	6	72I	171,550
					26.140				134,590
					26.140	MD 43			
					26.140	WHITE MARSH BLVD			
					26.140	STRUC #3347			
					26.140	RP695- 4			
					26.330	RAMP 4 FR MD 147 NB TO IS 695 EB			
					26.330	PUTTY HILL AVE			
					26.330	STRUC #3174			
					26.777	RP695- 8			
					26.777	RAMP 8 FR US 1 SB TO IS 695 WB			
					26.777	RP695- 6			
					27.050	RAMP 6 FR IS 695 EB TO US 1 SB			
					27.050	RP695- 5			
					27.060	RAMP 5 FR US 1 SB TO IS 695 EB			
					27.060	RP695- 7			
					27.120	RAMP 7 FR IS 695 WB TO US 1 SB			
					27.120				146,650
					27.120	US 1			
					27.120	BELAIR RD			
					27.120	STRUC #3175			
					27.120	EXIT #32			
					27.180	RP695- 1			
					27.180	RAMP 1 FR US 1 NB TO IS 695 WB			
					27.180	RP695- 3			
					27.340	RAMP 3 FR IS 695 EB TO US 1 NB			
					27.340	VARIABLE MESSAGE SIGN #411 (NB/L)			
					27.380	RP695- 2			
					27.380	RAMP 2 FR IS 695 WB TO US 1 NB			
					27.410	RP695- 4			
					27.410	RAMP 4 FR US 1 NB TO IS 695 EB			
					27.710	ATR STATION #0034 (CABINET OUTER LOOP)			
					27.732		5	60I	
					27.880	CO4457			
					27.880	LILLIAN HOLT DR			
					27.880	STRUC #3176			
					28.230	RP 95- 2			
					28.230	RAMP 2 FR IS 95 SB TO IS 695 NB			
					28.370	RP 95- 8			
					28.370	RAMP 8 FR IS 695 SB TO IS 95 WB			
					28.520	IS 695 (WB/L)			
					28.520	STRUC #3177			
					28.550		4	48I	
					28.550	RP 95- 5			
					28.550	RAMP 5 FR IS 695 SB TO IS 95 EB			
					28.670	IS 95			
					28.670	J F K MEMORIAL HWY			
					28.670	STRUC #3182			
					28.670	EXIT #33			
					28.670	RP 95- 3			
					28.670	RAMP 3 FR IS 95 EB TO IS 695 NB			

*A,B = UNIMPROVED; C = GRADED & DRAINED; D,E = SOIL, GRAVEL, STONE; F,G = LOW TYPE BITUMINOUS
H,I = HIGH TYPE BITUMINOUS; J = CONCRETE; K = BRICK; L = BLOCK

STATE HIGHWAY LOCATION REFERENCE

COUNTY: BALTIMORE
DISTRICT: 4
DATE: 12/31/07

ROUTE NUMBER: IS 695 CONTINUED
INVENTORY DIRECTION: NORTH
ROUTE NAME: BALTO BELTWAY

STATE SYSTEM	FUNCTIONAL CLASS	MEDIAN TYPE	ACCESS CONTROL	NHS	MILEPOINT	MILEPOINT DESCRIPTION	MARKED LANES	SURFACE WIDTH/TYPE*	AADT
STATE PRIMARY	R URB INTERSTATE	POSITIVE BARRIER	FULL	NHS	28.780	IS 95 (SB/L)	4	48I	146,650
					28.780	STRUC #3187			
					28.880	STRUC #3188			
					28.950	RP 95- 1 RAMP 1 FR IS 695 NB TO IS 95 WB			
					28.970	RP 95- 7 RAMP 7 FR IS 95 WB TO IS 695 SB			
					28.970	IS 695 (WB/L)			
					28.970	STRUC #3189			
					28.990	RP 95- 4 RAMP 4 FR IS 695 NB TO IS 95 EB			
					29.170	RP 95- 6 RAMP 6 FR IS 95 EB TO IS 695 SB			
					29.170	MD695 BALTO BELTWAY (AHEAD)			

ROUTE NUMBER: IS 795
INVENTORY DIRECTION: NORTH
ROUTE NAME: NORTHWEST EXPRESSWAY

STATE SYSTEM	FUNCTIONAL CLASS	MEDIAN TYPE	ACCESS CONTROL	NHS	MILEPOINT	MILEPOINT DESCRIPTION	MARKED LANES	SURFACE WIDTH/TYPE*	AADT
STATE PRIMARY	R URB INTERSTATE	POSITIVE BARRIER	FULL	NHS	00.000		4	48J	108,529
					00.000	IS695 BALTO BELTWAY			
					00.000	RP695- 1 RAMP 1 FR IS 695 NB TO IS 795 WB (BACK)			
					00.000	RP695- 3 RAMP 3 FR IS 795 EB TO IS 695 NB (BACK)			
					00.000	STRUC #3308			
					00.000	STRUC #3310			
					00.000	EXIT #19			
					00.183	RP695- 6 RAMP 6 FR IS 795 EB TO IS 695 SB			
					00.320	STRUC #3314 GWYNNNS FALLS			
					00.353	RP695- 8 RAMP 8 FR IS 695 SB TO IS 795 WB			
					00.440	INTERSTATE MILE MARKER 1.0			
					00.510	SPEED LIMIT 60 MPH			
					00.640		5	60J	
					00.710	STRUC #3315			
					00.880	ATR STATION #0073 (CABINET SB/L)			
					00.900		6	72J	
					00.930	CO7113 MT WILSON LA			
					00.930	STRUC #3307			
					00.980	ATR STATION #0072 (CABINET NB/L)			

*A,B = UNIMPROVED; C = GRADED & DRAINED; D,E = SOIL, GRAVEL, STONE; F,G = LOW TYPE BITUMINOUS
H,J = HIGH TYPE BITUMINOUS; J = CONCRETE; K = BRICK; L = BLOCK

STATE HIGHWAY ADMINISTRATION OF MARYLAND
HIGHWAY INFORMATION SERVICES DIVISION
DATA SUPPORT GROUP

STATE HIGHWAY LOCATION REFERENCE

COUNTY: BALTIMORE
DISTRICT: 4
DATE: 12/31/07

ROUTE NUMBER: IS 795 CONTINUED
INVENTORY DIRECTION: NORTH
ROUTE NAME: NORTHWEST EXPRESSWAY

STATE SYSTEM	FUNCTIONAL CLASS	MEDIAN TYPE	ACCESS CONTROL	NHS	MILEPOINT	MILEPOINT DESCRIPTION	MARKED LANES	SURFACE WIDTH/TYPE*	AADT
STATE PRIMARY	R URB INTERSTATE	POSITIVE BARRIER	FULL	NHS	01.550 CO2250	MC DONOGH RD	6	72J	108,529
					01.550	STRUC #3316			
					02.370	STRUC #3317			
					02.426	INTERSTATE MILE MARKER 3.0			
					02.590	STRUC #3318 GWYNNS FALLS			
					02.840		5	60J	
					02.920	STRUC #3322 GWYNNS FALLS			
					03.090 RP795- 4	RAMP 4 FR IS 795 NB TO MD 940 EB			
					03.130	STRUC #3319 RED RUN			
					03.170 CO2251	PAINTERS MILL RD			
					03.310 RP795-10	RAMP 10 FR RAMP 9 TO IS 795 NB			
					03.310	STRUC #3360			
					03.432	INTERSTATE MILE MARKER 4.0			
		UNPROTECTED			03.490		4	48J	72,782
					03.560 RP795- 7	RAMP 7 FR MD 940 WB TO IS 795 SB			
					03.650 RP795-10	RAMP 10 FR RAMP 9 TO IS 795 NB			
		POSITIVE BARRIER			03.870				
					03.930 MD940	OWINGS MILLS BLVD			
					03.930	STRUC #3323			
					03.930 RP795- 3	RAMP 3 FR MD 940 EB TO IS 795 NB			
					03.930	EXIT #4			
					03.950		4	48I	
					04.040 RP795- 1	RAMP 1 FR RAMP 4 (FR IS795) TO MD 940 EB			
					04.040	STRUC #3330			
					04.060 RP795- 7	RAMP 7 FR MD 940 WB TO IS 795 SB			
					04.060	STRUC #3327			
		UNPROTECTED			04.112				
					04.450 RP795- 2	RAMP 2 FR RAMP 7 (FR MD940) TO IS 795 NB			
					04.450 RP795- 9	RAMP 9 FR IS 795 TO RAMP 10 (TO IS 795)			
					04.450	INTERSTATE MILE MARKER 5.0			
					05.170 CO562	PLEASANT HILL RD			
					05.170	STRUC #3332			
					05.170 CO9026	DOLFIELD BLVD EXT			
					05.460	INTERSTATE MILE MARKER 6.0			

*A,B = UNIMPROVED; C = GRADED & DRAINED; D,E = SOIL, GRAVEL, STONE; F,G = LOW TYPE BITUMINOUS
H,I = HIGH TYPE BITUMINOUS; J = CONCRETE; K = BRICK; L = BLOCK

STATE HIGHWAY ADMINISTRATION OF MARYLAND
HIGHWAY INFORMATION SERVICES DIVISION
DATA SUPPORT GROUP

STATE HIGHWAY LOCATION REFERENCE

COUNTY: BALTIMORE
DISTRICT: 4
DATE: 12/31/07

ROUTE NUMBER: IS 795 CONTINUED
INVENTORY DIRECTION: NORTH
ROUTE NAME: NORTHWEST EXPRESSWAY

STATE SYSTEM	FUNCTIONAL CLASS	MEDIAN TYPE	ACCESS CONTROL	NHS	MILEPOINT	MILEPOINT DESCRIPTION	MARKED LANES	SURFACE WIDTH/TYPE*	AADT
STATE PRIMARY	R URB INTERSTATE	UNPROTECTED	FULL	NHS	05.970 CO810I	CHURCH RD	4	48I	72,782
					05.970	STRUC #3333			
					06.300 RP795- 4	RAMP 4 FR IS 795 NB TO FRANKLIN BLVD			
					06.300 RP795- 6	RAMP 6 FR FRANKLIN BLVD TO IS 795 SB			
					06.483	INTERSTATE MILE MARKER 7.0			
					06.550				54,420
					06.550 CO678I	FRANKLIN BLVD			
					06.550	STRUC #3334			
					06.550	EXIT #7			
					06.580 RP795- 7	RAMP 7 FR FRANKLIN BLVD TO IS 795 WB			
					06.600 RP795- 1	RAMP 1 FR IS 795 NB TO FRANKLIN BLVD			
					06.890 RP795- 2	RAMP 2 FR FRANKLIN BLVD TO IS 795 NB			
					06.960 RP795- 8	RAMP 8 FR IS 795 SB TO NICODEMUS RD			
					07.400 CO503	BERRYMANS LA			
					07.400	STRUC #3335			
					07.468	INTERSTATE MILE MARKER 8.0			
					07.950 CO504	STOCKSDALE AVE			
					07.950	STRUC #3336			
					08.340 CO499	COCKEYS MILL RD			
					08.340	STRUC #3337			
					08.410		4	56I	
					08.470		5	60I	
					08.470	INTERSTATE MILE MARKER 9.0			
					08.610		4	48I	
		POSITIVE BARRIER			08.610 RP795- I	RAMP 1 FR IS 795 NB TO MD 140 WB			
					08.660				
		NONE (UNDIV)			08.660 RP795- 6	RAMP 6 FR MD 140 EB TO IS 795 SB			
					08.850				
					08.880 RP795- I	RAMP 1 FR IS 795 NB TO MD 140 WB			
					08.880	STRUC #3338			
					08.990 MD140	WESTMINSTER PIKE			
					08.990	EXIT #9			
					08.990 MD795	NO NAME (AHEAD)			

*A,B = UNIMPROVED; C = GRADED & DRAINED; D,E = SOIL, GRAVEL, STONE; F,G = LOW TYPE BITUMINOUS
H,I = HIGH TYPE BITUMINOUS; J = CONCRETE; K = BRICK; L = BLOCK

STATE HIGHWAY LOCATION REFERENCE

COUNTY: BALTIMORE
DISTRICT: 4
DATE: 12/31/07

ROUTE NUMBER: IS 895
INVENTORY DIRECTION: NORTH
ROUTE NAME: HARBOR TUNNEL THRUWAY

STATE SYSTEM	FUNCTIONAL CLASS	MEDIAN TYPE	ACCESS CONTROL	NHS	MILEPOINT	MILEPOINT DESCRIPTION	MARKED LANES	SURFACE WIDTH/TYPE*	AADT
STATE PRIMARY	R URB FRWY EXPWY	POSITIVE BARRIER	FULL	NHS	00.000		4	48J	13,431
					00.000	HOWARD CO/L			
					00.000	STRUC #H0Y014 PATAPSCO RIVER			
					00.000	TOLL MAINTENANCE			
					00.010				
					00.020	US 1 WASHINGTON BLVD			
					00.060		4	48I	
					00.230	RP895- 4 RAMP 4 FR US 1 NB TO IS 895 EB			
					00.290				14,332
					00.290	IS195 METROPOLITAN BLVD			
					00.290	STRUC #334I			
					00.320	SPEED LIMIT 55 MPH			
					00.330	RP895- 7 RAMP 7 FR IS 895 WB TO US 1 SB			
		UNPROTECTED			00.368				
		POSITIVE BARRIER			00.500				
					00.590	STRUC #BY018 CALVERT ACCESS RD			
					00.740	R/R #ATK 529 538 K			
					00.740	STRUC #BY020			
					00.790	INTERSTATE MILE MARKER 2.0			
					00.900	STRUC #BY02I HERBERT RUN			
		UNPROTECTED			01.010				
		POSITIVE BARRIER			01.228				
					01.290	STRUC #BY026			
					01.290	HALETHORPE FARMS RD			
		UNPROTECTED			01.370				
		POSITIVE BARRIER			01.820	INTERSTATE MILE MARKER 3.0			
					02.090				
					02.170	CO6274 TRANSWAY RD			
					02.170	OP254 TRANSWAY RD			
					02.170	STRUC #BY036			
		UNPROTECTED			02.260				
		POSITIVE BARRIER			02.322				
	URB INTERSTATE				02.410				19,282
					02.410	IS695 BALTO BELTWAY			
					02.410	STRUC #BY037			

*A,B = UNIMPROVED; C = GRADED & DRAINED; D,E = SOIL, GRAVEL, STONE; F,G = LOW TYPE BITUMINOUS
H,I = HIGH TYPE BITUMINOUS; J = CONCRETE; K = BRICK; L = BLOCK

STATE HIGHWAY LOCATION REFERENCE

COUNTY: BALTIMORE
DISTRICT: 4
DATE: 12/31/07

ROUTE NUMBER: IS 895 CONTINUED
INVENTORY DIRECTION: NORTH
ROUTE NAME: HARBOR TUNNEL THRUWAY

STATE SYSTEM	FUNCTIONAL CLASS	MEDIAN TYPE	ACCESS CONTROL	NHS	MILEPOINT	MILEPOINT DESCRIPTION	MARKED LANES	SURFACE WIDTH/TYPE*	AADT
STATE PRIMARY	R URB INTERSTATE	POSITIVE BARRIER	FULL	NHS	02.410	EXIT #3	4	48I	19,282
		UNPROTECTED			02.440	RP695- 5 RAMP 5 FR IS 695 SB TO IS 895 EB			
					02.525				
		POSITIVE BARRIER			02.580	RP695- 2 RAMP 2 FR IS 895 WB TO IS 695 NB			
					02.634				
					02.710	CO3200 HAMMONDS FERRY RD			
					02.710	STRUC #BY040			
		UNPROTECTED			02.805	INTERSTATE MILE MARKER 4.0			
					02.812				
					03.350				36,182
					03.350	RP895- 7 RAMP 7 FR IS 895 WB TO MD 295 SB			
					03.350	MD295 BALTIMORE WASHINGTON PKWY			
					03.350	STRUC #BY046			
					03.350	EXIT #4			
		POSITIVE BARRIER			03.570	RP895- 4 RAMP 4 FR MD 295 NB TO IS 895 EB			
					03.664				
					03.810	MD648E OLD ANNAPOLIS RD			
					03.810	STRUC #BY051			
		UNPROTECTED			03.810	INTERSTATE MILE MARKER 5.0			
		POSITIVE BARRIER			03.898				
					03.940				
					04.130	STRUC #BY054 B&A R/R			
					04.250		4	48J	
					04.610	STRUC #BY059 PATAPSCO RIVER			
					04.610	ANNE ARUNDEL CO/L			

ROUTE NUMBER: MD 7
INVENTORY DIRECTION: EAST
ROUTE NAME: PHILADELPHIA RD

STATE SYSTEM	FUNCTIONAL CLASS	MEDIAN TYPE	ACCESS CONTROL	NHS	MILEPOINT	MILEPOINT DESCRIPTION	MARKED LANES	SURFACE WIDTH/TYPE*	AADT
STATE SECONDARY	R URB MINOR ART	NONE (UNDIV)	NONE	NOT NHS	00.000		2	36I	11,331
					00.000	CO5126 66TH ST (BACK)			
					00.000	US 40 PULASKI HWY			
					00.040		2	24I	

*A,B = UNIMPROVED; C = GRADED & DRAINED; D,E = SOIL, GRAVEL, STONE; F,G = LOW TYPE BITUMINOUS
H,I = HIGH TYPE BITUMINOUS; J = CONCRETE; K = BRICK; L = BLOCK

STATE HIGHWAY ADMINISTRATION OF MARYLAND
HIGHWAY INFORMATION SERVICES DIVISION
DATA SUPPORT GROUP

STATE HIGHWAY LOCATION REFERENCE

COUNTY: BALTIMORE
DISTRICT: 4
DATE: 12/31/07

ROUTE NUMBER: MD 7 CONTINUED
INVENTORY DIRECTION: EAST
ROUTE NAME: PHILADELPHIA RD

STATE SYSTEM	FUNCTIONAL CLASS	MEDIAN TYPE	ACCESS CONTROL	NHS	MILEPOINT	MILEPOINT DESCRIPTION	MARKED LANES	SURFACE WIDTH/TYPE*	AADT
STATE SECONDARY	R URB MINOR ART	NONE (UNDIV)	NONE	NOT NHS	00.040 MD 7BA	OLD PHILADELPHIA RD	2	24I	11,331
					00.140	SPEED LIMIT 30 MPH			
					00.660 CO5082	HAMILTON AVE			
					00.660 CO5081	ROSEDALE AVE			
					00.890	STRUC #3017 REDHOUSE CREEK			
					00.950 CO5069	CHESACO AVE			
		PAINTED			01.850				
		NONE (UNDIV)			01.900				
		CENTER TLA (UNDIV)			01.930				13,361
					01.930 CO4372	KENWOOD AVE			
		NONE (UNDIV)			02.010				
		PAINTED			02.190				
		NONE (UNDIV)			02.228				
					02.250		3	36I	28,801
					02.250 CO4453	GOLDEN RING RD			
					02.250 MD588	GOLDEN RING RD			
		CENTER TLA (UNDIV)			02.270				
					02.280		4	48I	
					02.308	SPEED LIMIT 35 MPH			
					02.430 RP695- 8	RAMP 8 FR MD 695 SB TO MD 7 WB			
					02.430 RP695- 6	RAMP 6 FR MD 7 EB TO MD 695 SB			
		NONE (UNDIV)			02.480				
					02.480 RP695- 5	RAMP 5 FR RAMP 8 (FR MD 695) TO MD 7 EB			
					02.480 RP695- 7	RAMP 7 FR MD 7 WB TO RAMP 6 (TO MD 695)			
					02.520				40,161
					02.520 MD695	BALTO BELTWAY			
					02.520	STRUC #3190			
					02.520	EXIT #34			
					02.590 RP695- 1	RAMP 1 FR MD 695 NB TO MD 7 WB			
		CURBED			02.600				
					02.630 RP695- 2	RAMP 2 FR MD 7 TO MD 695 NB			
					02.630 RP695- 4	RAMP 4 FR RAMP 1 (FR MD 695) TO MD 7 EB			
					02.900	STRUC #3016 STEMMERS RUN			

*A,B = UNIMPROVED; C = GRADED & DRAINED; D,E = SOIL, GRAVEL, STONE; F,G = LOW TYPE BITUMINOUS
H,I = HIGH TYPE BITUMINOUS; J = CONCRETE; K = BRICK; L = BLOCK

STATE HIGHWAY LOCATION REFERENCE

COUNTY: BALTIMORE
DISTRICT: 4
DATE: 12/31/07

ROUTE NUMBER: MD 7 CONTINUED
INVENTORY DIRECTION: EAST
ROUTE NAME: PHILADELPHIA RD

STATE SYSTEM	FUNCTIONAL CLASS	MEDIAN TYPE	ACCESS CONTROL	NHS	MILEPOINT	MILEPOINT DESCRIPTION	MARKED LANES	SURFACE WIDTH/TYPE*	AADT
STATE SECONDARY	R URB MINOR ART	PAINTED	NONE	NOT NHS	02.930		4	481	20,711
					02.930 CO4458	ROSSVILLE BLVD			
		NONE (UNDIV)			03.000		3	361	
					03.040				
					03.075		2	401	
					03.090		2	361	
					03.140		2	241	
					03.360		2	221	
					03.750	SPEED LIMIT 40 MPH			
					04.300		2	241	
					04.340		2	221	
		CENTER TLA (UNDIV)			04.470				
		NONE (UNDIV)			04.532		2	241	
		CENTER TLA (UNDIV)			04.580				
					04.580 CO4189	KING AVE			
		NONE (UNDIV)			04.700		2	221	
					04.720 CO4465	MIDDLE RIVER RD			
		CENTER TLA (UNDIV)			04.770				
		NONE (UNDIV)			05.030				
					05.580		2	651	
		PAINTED			05.610		2	321	
					05.630		2	361	
		NONE (UNDIV)			05.658		4	481	
		CURBED			05.710				17,031
					05.710 OP6907	CAMPBELL BLVD			
					05.710 CO6880	CAMPBELL BLVD			
		NONE (UNDIV)			05.750				
		CENTER TLA (UNDIV)			05.780				
		NONE (UNDIV)			05.920				
		CENTER TLA (UNDIV)			05.980				
					06.040	STRUC #3015 WHITE MARSH RUN			
		NONE (UNDIV)			06.121				
		CENTER TLA (UNDIV)			06.185				
		NONE (UNDIV)			06.218				
		CENTER TLA (UNDIV)			06.277				

*A,B = UNIMPROVED; C = GRADED & DRAINED; D,E = SOIL, GRAVEL, STONE; F,G = LOW TYPE BITUMINOUS
H,I = HIGH TYPE BITUMINOUS; J = CONCRETE; K = BRICK; L = BLOCK

STATE HIGHWAY LOCATION REFERENCE

COUNTY: BALTIMORE
DISTRICT: 4
DATE: 12/31/07

ROUTE NUMBER: MD 7 CONTINUED
INVENTORY DIRECTION: EAST
ROUTE NAME: PHILADELPHIA RD

STATE SYSTEM	FUNCTIONAL CLASS	MEDIAN TYPE	ACCESS CONTROL	NHS	MILEPOINT	MILEPOINT DESCRIPTION	MARKED LANES	SURFACL WIDTH/TYPE*	AADT
STATE SECONDARY	R URB MINOR ART	NONE (UNDIV)	NONE	NOT NHS	06.358		4	481	17,031
					06.430 MD 7J	INDUSTRIAL PARK RD			
					06.547		2	241	
					06.620 MD 43	WHITE MARSH BLVD			
					06.620	STRUC #3218			
					06.660 RP 43- 1	RAMP 1 FR MD 7 NB TO MD 43 WB			
					06.730		2	221	
					06.740 RP 43- 8	RAMP 8 FR MD 7 SB TO RAMP 1 (TO MD 43)			
					07.140	STRUC #3014 HONEYGO RUN			
					07.210		2	241	
					07.210 CO4095	EBENEZER RD			
					07.210 CO4033	COWENTON AVE			
					07.870				11,471
					07.870 CO4021	JOPPA RD			
		CENTER TLA (UNDIV)			08.481				
		PAINTED			08.740				
		NONE (UNDIV)			08.800				
					09.160 CO6112	NEW FORGE RD			
					09.370 CO3952	ALLENDER RD			
					09.480	STRUC #3295 DEAN BRANCH			
					09.770	STRUC #3013 BIG GUNPOWDER FALLS			
					09.780		2	221	
					09.797		2	241	
		PAINTED			09.964				
		NONE (UNDIV)			09.996				
		PAINTED			10.040				
					10.040 CO3940	RAPHIL RD			
		NONE (UNDIV)			10.090		2	221	
					11.320				7,491
					11.320 CO3927	BRADSHAW RD			
					11.510	STRUC #3012 LITTLE GUNPOWDER FALLS			
					11.510	HARFORD CO L			

STATE HIGHWAY ADMINISTRATION OF MARYLAND
HIGHWAY INFORMATION SERVICES DIVISION
DATA SUPPORT GROUP

STATE HIGHWAY LOCATION REFERENCE

COUNTY: BALTIMORE
DISTRICT: 4
DATE: 12/31/07

ROUTE NUMBER: MD 7BA
INVENTORY DIRECTION: NORTH
ROUTE NAME: OLD PHILADELPHIA RD

STATE SYSTEM	FUNCTIONAL CLASS	MEDIAN TYPE	ACCESS CONTROL	NHS	MILEPOINT	MILEPOINT DESCRIPTION	MARKED LANES	SURFACE WIDTH/TYPE*	AADT
STATE SECONDARY	R URB LOCAL	NONE (UNDIV)	NONE	NOT NHS	00.000		2	20I	0
					00.000 MD 7	PHILADELPHIA RD			
					00.040		2	24I	
					00.070		1	12I	
					00.130		1	16I	
					00.180 US 40	PULASKI HWY			

ROUTE NUMBER: MD 7J
INVENTORY DIRECTION: EAST
ROUTE NAME: INDUSTRIAL PARK RD

STATE SYSTEM	FUNCTIONAL CLASS	MEDIAN TYPE	ACCESS CONTROL	NHS	MILEPOINT	MILEPOINT DESCRIPTION	MARKED LANES	SURFACE WIDTH/TYPE*	AADT
STATE SECONDARY	R URB LOCAL	NONE (UNDIV)	NONE	NOT NHS	00.000		4	48I	99
					00.000 MD 7	PHILADELPHIA RD			
		PAINTED			00.050		3	36I	
		NONE (UNDIV)			00.085		2	24I	
					00.120 RP 43- 3	RAMP 3 FR MD 43 EB TO MD 7J (TO MD 7)			
					00.140 RP 43- 6	RAMP 6 FR RAMP 3 (FR MD 43) TO MD 7J SB			
					00.140 OP6912	INDUSTRIAL PARK RD (AHEAD)			

ROUTE NUMBER: MD 25
INVENTORY DIRECTION: NORTH
ROUTE NAME: FALLS RD

STATE SYSTEM	FUNCTIONAL CLASS	MEDIAN TYPE	ACCESS CONTROL	NHS	MILEPOINT	MILEPOINT DESCRIPTION	MARKED LANES	SURFACE WIDTH/TYPE*	AADT
STATE SECONDARY	R URB MINOR ART	NONE (UNDIV)	NONE	NOT NHS	00.000		2	29I	12,942
					00.000	BALTO CITY LINE			
		PAINTED			00.030		2	24I	
		NONE (UNDIV)			00.060		2	28I	
					00.080		2	44I	14,232
					00.080 CO1460	LAKE AVE			
					00.090	SPEED LIMIT 30 MPH			
		PAINTED			00.122		2	24I	
		NONE (UNDIV)			00.140		2	27I	
					00.140 MD746A	OLD FALLS RD			

*A,B = UNIMPROVED; C = GRADFD & DRAINED; D,E = SOIL, GRAVEL, STONE; F,G = LOW TYPE BITUMINOUS
H,I = HIGH TYPE BITUMINOUS; J = CONCRETE; K = BRICK; L = BLOCK

STATE HIGHWAY ADMINISTRATION OF MARYLAND
HIGHWAY INFORMATION SERVICES DIVISION
DATA SUPPORT GROUP

STATE HIGHWAY LOCATION REFERENCE

COUNTY: BALTIMORE
DISTRICT: 4
DATE: 12/31/07

ROUTE NUMBER: MD 25 CONTINUED
INVENTORY DIRECTION: NORTH
ROUTE NAME: FALLS RD

STATE SYSTEM	FUNCTIONAL CLASS	MEDIAN TYPE	ACCESS CONTROL	NHS	MILEPOINT	MILEPOINT DESCRIPTION	MARKED LANES	SURFACE WIDTH/TYPE*	AADT
STATE SECONDARY	R URB MINOR ART	PAINTED NONE (UNDIV)	NONE	NOT NHS	00.160		2	24I	14,232
					00.202				
					00.250	STRUC #3029 JONES FALLS			
					00.282	R/R LIGHT RAIL			
					00.330		2	27I	
					00.350		2	24I	
					00.379	SPEED LIMIT 40 MPH			
		PAINTED			01.130				11,762
		NONE (UNDIV)			01.130	CO1496 OLD PIMLICO RD			
					01.168				
					01.880	STRUC #3028 JONES FALLS			
					02.080	IS 83 JONES FALLS EXPWY			
					02.080	STRUC #3051			
					02.172	SPEED LIMIT 30 MPH			
					02.200		2	30I	
					02.220	STRUC #3027 JONES FALLS			
					02.263		2	20I	
					02.280		2	24I	9,882
					02.280	MD133 OLD COURT RD			
					02.280	CO1474 RUXTON RD			
					02.400	SPEED LIMIT 40 MPH			
					02.720		2	30I	
					02.820	IS695 BALTO BELTWAY			
					02.820	STRUC #3151			
					02.910		2	24I	
					03.280	STRUC #3026 JONES FALLS			
		PAINTED			03.390				
		NONE (UNDIV)			03.450				
		CURBED	PARTIAL		03.610		4	48I	28,782
					03.610	CO7032 JOPPA RD			
					03.610	MD 25A JONES FALLS EXPWY			
					03.710	STRUC #3025 DLEP RUN			
			NONE		03.760				20,372
					03.760	MD130 GREENSPRING VALLEY RD			
		PAINTED			03.830		3	35I	

*A,B = UNIMPROVED; C = GRADED & DRAINED; D,E = SOIL, GRAVEL, STONE; F,G = LOW TYPE BITUMINOUS
H,I = HIGH TYPE BITUMINOUS; J = CONCRETE; K = BRICK; L = BLOCK

STATE HIGHWAY ADMINISTRATION OF MARYLAND
HIGHWAY INFORMATION SERVICES DIVISION
DATA SUPPORT GROUP

STATE HIGHWAY LOCATION REFERENCE

COUNTY: BALTIMORE
DISTRICT: 4
DATE: 12/31/07

ROUTE NUMBER: MD 25 CONTINUED
INVENTORY DIRECTION: NORTH
ROUTE NAME: FALLS RD

STATE SYSTEM	FUNCTIONAL CLASS	MEDIAN TYPE	ACCESS CONTROL	NHS	MILEPOINT	MILEPOINT DESCRIPTION	MARKED LANFS	SURFACE WIDTH/TYPE*	AADT
STATE SECONDARY	R	URB MINOR ART	NONE	NOT NHS	03.880		2	241	20,372
		PAINTED			03.910				
		NONE (UNDIV)			03.958				
		PAINTED			04.060				
		NONE (UNDIV)			04.120				
					04.160				11,462
		PAINTED			04.160 MD131	SEMINARY AVE			
		NONE (UNDIV)			04.195				
					04.260		2	221	
					04.600		2	241	
					04.790		2	221	
					05.270		2	241	
		PAINTED			05.850				
		NONE (UNDIV)			05.895				
					05.940		2	221	4,882
					05.940 CO773	PADONIA RD			
					05.940 CO756	BROADWAY RD			
		PAINTED			05.960				
		NONE (UNDIV)			06.010		2	241	
					06.630		2	221	
	RUR MAJ COLL				06.670				
					06.670	STRUC #3024 BEAVERDAM RUN			
					08.070		2	361	
					08.124		2	241	
					08.430		2	221	
					08.430 CO435	RIDGE RD			
					08.690		2	241	
					08.975		2	221	
					09.800		2	241	8,412
					09.800 CO441	TUFTON AVE			
					09.800 CO438	SHAWAN RD			
					09.890		2	221	
					11.300		2	241	
					12.270	STRUC #3023 WESTERN RUN			
					12.380		2	221	

*A,B = UNIMPROVED; C = GRADED & DRAINED; D,E = SOIL, GRAVEL, STONE; F,G = LOW TYPE BITUMINOUS
H,I = HIGH TYPE BITUMINOUS; J = CONCRETE; K = BRICK; L = BLOCK

STATE HIGHWAY ADMINISTRATION OF MARYLAND
HIGHWAY INFORMATION SERVICES DIVISION
DATA SUPPORT GROUP

STATE HIGHWAY LOCATION REFERENCE

COUNTY: BALTIMORE
DISTRICT: 4
DATE: 12/31/07

ROUTE NUMBER: MD 25 CONTINUED
INVENTORY DIRECTION: NORTH
ROUTE NAME: FALLS RD

STATE SYSTEM	FUNCTIONAL CLASS	MEDIAN TYPE	ACCESS CONTROL	NHS	MILEPOINT	MILEPOINT DESCRIPTION	MARKED LANES	SURFACE WIDTH/TYPE*	AADT
STATE SECONDARY	R RUR MAJ COLL	NONE (UNDIV)	NONE	NOT NHS	12.660 CO195	WESTERN RUN RD	2	221	8,412
					12.790				7,722
					12.790 MD128	BUTLER RD			
					13.440	STRUC #3022 BLACKROCK RUN			
					13.990 MD 88	BLACKROCK RD			
					15.730	STRUC #X03344 BLACKROCK RUN			
					16.080				3,312
					16.080 CO157	MT ZION RD			
					16.780	STRUC #3020 BLACKROCK RUN			
					18.240				4,592
					18.240 MD137	MT CARMEL RD			
					19.600	STRUC #3019 GEORGES RUN			
					19.700 CO 3	GUNPOWDER RD			
					21.830 CO 23	BECKLEYSVILLE RD			
					21.830 CO 12	FALLS RD (AHEAD)			

ROUTE NUMBER: MD 25A
INVENTORY DIRECTION: NORTH
ROUTE NAME: JONES FALLS EXPWY

STATE SYSTEM	FUNCTIONAL CLASS	MEDIAN TYPE	ACCESS CONTROL	NHS	MILEPOINT	MILEPOINT DESCRIPTION	MARKED LANES	SURFACE WIDTH/TYPE*	AADT
STATE SECONDARY	R URB FRWY EXPWY	UNPROTECTED	FULL	NOT NHS	00.000		4	481	32,942
					00.000 IS 83	BALTO BELTWAY			
					00.000 IS695	BALTO BELTWAY			
					00.000	STRUC #3154			
					00.000	EXIT #13			
					00.000 RP 83- 1	RAMP 1 FR MD 25A NB TO IS 695 WB			
					00.060 RP 83- 1	RAMP 1 FR MD 25A NB TO IS 695 WB			
					00.090 RP 83- 8	RAMP 8 FR MD 25A SB TO IS 695 WB			
					00.110 RP 83- 7	RAMP 7 FR IS 83 IS 695 WB TO IS 83 SB			
					00.110	STRUC #3155			
					00.270 RP 83- 2	RAMP 2 FR RAMP 7 FR IS83 IS695 TO MD25A			
					00.370	SPEED LIMIT 40 MPH			
					00.453		4	601	

*A,B = UNIMPROVED; C = GRADED & DRAINED; D,E = SOIL, GRAVEL, STONE; F,G = LOW TYPE BITUMINOUS
H,I = HIGH TYPE BITUMINOUS; J = CONCRETE; K = BRICK; L = BLOCK

STATE HIGHWAY LOCATION REFERENCE

COUNTY: BALTIMORE
DISTRICT: 4
DATE: 12/31/07

ROUTE NUMBER: MD 25A CONTINUED
INVENTORY DIRECTION: NORTH
ROUTE NAME: JONES FALLS EXPWY

STATE SYSTEM	FUNCTIONAL CLASS	MEDIAN TYPE	ACCESS CONTROL	NHS	MILEPOINT	MILEPOINT DESCRIPTION	MARKED LANES	SURFACE WIDTH/TYPE*	AADT
STATE SECONDARY	R URB FRWY EXPWY	UNPROTECTED	FULL	NOT NHS	00.483		4	48I	32,942
					00.580 MD 25	FALLS RD			
					00.580 CO7032	JOPPA RD			

ROUTE NUMBER: MD 26
INVENTORY DIRECTION: EAST
ROUTE NAME: LIBERTY RD

STATE SYSTEM	FUNCTIONAL CLASS	MEDIAN TYPE	ACCESS CONTROL	NHS	MILEPOINT	MILEPOINT DESCRIPTION	MARKED LANES	SURFACE WIDTH/TYPE*	AADT
STATE SECONDARY	R RUR MINOR ART	NONE (UNDIV)	NONE	NOT NHS	00.000		2	24J	20,830
					00.000	CARROLL CO/L			
					00.000	STRUC #6002 LIBERTY RESERVOIR			
					00.163		2	24I	
		PAINTED			00.760				
		NONE (UNDIV)			00.848				
		PAINTED			00.916				
		NONE (UNDIV)			00.955				
					01.083	SPEED LIMIT 40 MPH			
		PAINTED			01.127		2	26I	
					01.137		2	24I	
		NONE (UNDIV)			01.165				
					01.217 CO521	WARDS CHAPEL RD			
		PAINTED			01.257		2	36I	
		NONE (UNDIV)			01.287		2	24I	
		PAINTED			02.187				
		NONE (UNDIV)			02.290				
	URB OPA	PAINTED			02.307				10,330
					02.307 CO532	LYONS MILL RD			
		NONE (UNDIV)			02.397				
		PAINTED			02.607		2	26I	
					02.637		2	28I	
		NONE (UNDIV)			02.677		2	24I	
		PAINTED			02.695				
		NONE (UNDIV)			02.742				
					03.347		2	40I	

*A,B = UNIMPROVED; C = GRADED & DRAINED; D,E = SOIL, GRAVEL, STONE; F,G = LOW TYPE BITUMINOUS
H,I = HIGH TYPE BITUMINOUS; J = CONCRETE; K = BRICK; L = BLOCK

STATE HIGHWAY ADMINISTRATION OF MARYLAND
HIGHWAY INFORMATION SERVICES DIVISION
DATA SUPPORT GROUP

STATE HIGHWAY LOCATION REFERENCE

COUNTY: BALTIMORE
DISTRICT: 4
DATE: 12/31/07

ROUTE NUMBER: MD 26 CONTINUED
INVENTORY DIRECTION: EAST
ROUTE NAME: LIBERTY RD

STATE SYSTEM	FUNCTIONAL CLASS	MEDIAN TYPE	ACCESS CONTROL	NHS	MILEPOINT	MILEPOINT DESCRIPTION	MARKED LANES	SURFACE WIDTH/TYPE*	AADT
STATE SECONDARY	R URB OPA	NONE (UNDIV)	NONE	NOT NHS	03.388		2	32I	10,330
					03.427		4	48I	
					03.487				30,210
					03.487	CO515 DEER PARK RD			
					03.517		4	44I	
					03.677	CO533 MARRIOTTSVILLE RD			
		PAINTED			04.127		4	48I	
		NONE (UNDIV)			04.197				
		PAINTED			04.247				
		NONE (UNDIV)			04.357				
		PAINTED			04.437		4	46I	
		NONE (UNDIV)			04.487		4	48I	
					04.527	CO2297 PIKESWOOD DR			
		PAINTED			04.567		4	46I	
		NONE (UNDIV)			04.657		4	44I	
		CENTER TLA (UNDIV)			04.977		4	46I	
		NONE (UNDIV)			05.185		4	48I	
					05.217	CO2301 OFFUTT RD			
		CENTER TLA (UNDIV)			05.227				
					05.227	CO2300 OFFUTT RD			
		NONE (UNDIV)			05.423				
					05.457				25,620
					05.457	CO2097 GREENS LA			
					05.457	CO2250 MC DONOGH RD			
		CENTER TLA (UNDIV)			05.487		4	46I	
					05.827	SPEED LIMIT 35 MPH			
		NONE (UNDIV)			06.047				
		CENTER TLA (UNDIV)			06.097				
					06.097	CO2229 BRENBROOK DR			
					06.457				38,300
					06.457	CO1700 OLD COURT RD			
					06.747	CO2100 COURTLEIGH DR			
					07.237				41,140
					07.237	CO2000 ROLLING RD			
		CURBED			07.367				

*A,B = UNIMPROVED; C = GRADED & DRAINED; D,E = SOIL, GRAVEL, STONE; F,G = LOW TYPE BITUMINOUS
H,I = HIGH TYPE BITUMINOUS; J = CONCRETE; K = BRICK; L = BLOCK

STATE HIGHWAY ADMINISTRATION OF MARYLAND
HIGHWAY INFORMATION SERVICES DIVISION
DATA SUPPORT GROUP

STATE HIGHWAY LOCATION REFERENCE

COUNTY: BALTIMORE
DISTRICT: 4
DATE: 12/31/07

ROUTE NUMBER: MD 26 CONTINUED
INVENTORY DIRECTION: EAST
ROUTE NAME: LIBERTY RD

STATE SYSTEM	FUNCTIONAL CLASS	MEDIAN TYPE	ACCESS CONTROL	NHS	MILEPOINT	MILEPOINT DESCRIPTION	MARKED LANES	SURFACE WIDTH/TYPE*	AADT
STATE SECONDARY	R URB OPA	CENTER TLA (UNDIV)	NONE	NOT NHS	07.387		4	46I	41,140
					07.657				45,590
		CURBED			07.657 CO1800	MILFORD MILL RD			
					08.127		4	48I	
					08.127 CO2022	WASHINGTON AVE			
					08.277 RP695- 8	RAMP 8 FR IS 695 SB TO MD 26 WB			
					08.297		5	60I	
					08.297 CO6382	LORD BALTIMORE DR			
					08.297 RP695- 9	RAMP 9 FR RAMP 8 (FR IS695 SB) TO MD 26			
					08.337 RP695- 7	RAMP 7 FR MD 26 WB TO IS 695 SB			
					08.347		4	54I	
					08.357 RP695- 6	RAMP 6 FR MD 26 EB TO IS 695 SB			
					08.387		5	60I	
					08.427		4	54I	47,770
					08.427 IS695	BALTO BELTWAY			
					08.427	STRUC #3139			
					08.427	EXIT #18			
					08.447 RP695- 1	RAMP 1 FR IS 695 NB TO MD 26 WB			
					08.487 RP695- 3	RAMP 3 FR MD 26 EB TO IS 695 NB			
					08.542 RP695- 4	RAMP 4 FR IS 695 NB TO MD 26 EB			
					08.557 RP695- 2	RAMP 2 FR MD 26 WB TO IS 695 NB			
		NONE (UNDIV)			08.607		4	46I	
		CENTER TLA (UNDIV)			08.727				
					08.907	STRUC #302I GWYNNS FALLS			
					09.047				35,090
					09.047 CO1901	ESSEX RD			
					09.467 CO1902	ST LUKES LA			
					09.547	STRUC #3030 GWYNNS FALLS			
					09.777				36,310
					09.777 CO1861	PATTERSON AVE			
					10.467 CO1903	FLANNERY LA			
					10.467	BALTO CITY LINE			

*A,B = UNIMPROVED; C = GRADED & DRAINED; D,E = SOIL, GRAVEL, STONE; F,G = LOW TYPE BITUMINOUS
H,I = HIGH TYPE BITUMINOUS; J = CONCRETE; K = BRICK; L = BLOCK

STATE HIGHWAY ADMINISTRATION OF MARYLAND
HIGHWAY INFORMATION SERVICES DIVISION
DATA SUPPORT GROUP

STATE HIGHWAY LOCATION REFERENCE

COUNTY: BALTIMORE

DISTRICT: 4

DATE: 12/31/07

ROUTE NUMBER: MD 30
INVENTORY DIRECTION: NORTH
ROUTE NAME: HANOVER PIKE

STATE SYSTEM	FUNCTIONAL CLASS	MEDIAN TYPE	ACCESS CONTROL	NHS	MILEPOINT	MILEPOINT DESCRIPTION	MARKED LANES	SURFACE WIDTH/TYPE*	AADT
STATE SECONDARY	R URB OPA	NONE (UNDIV)	NONE	NHS	00.000		2	40I	9,321
					00.000 MD140	WESTMINSTER PIKE			
					00.130	SPEED LIMIT 30 MPH			
					00.310		2	30I	
STATE PRIMARY					00.390		3	30I	18,011
					00.390 MD128	BUTLER RD			
					00.390 MD795	NO NAME			
					00.430	SPEED LIMIT 50 MPH			
					00.537		2	24I	
					01.010	R/R #CSX 831 665 P			
					01.010	STRUC #303I			
					01.650				15,621
					01.650 CO6772	OLD HANOVER RD			
					02.020	SPEED LIMIT 40 MPH			
					02.920	SPEED LIMIT 50 MPH			
					04.680	SPEED LIMIT 40 MPH			
		PAINTED			05.080				
		NONE (UNDIV)			05.166				
	RUR OPA				05.200				18,761
		PAINTED			05.220				
		NONE (UNDIV)			05.300				
					05.610	SPEED LIMIT 50 MPH			
					06.280 CO173	BORTNER RD			
					06.280 CO174	DOVER RD			
					06.550 CO169	ARCADIA AVE			
					07.400	CARROLL COL			

ROUTE NUMBER: MD 41
INVENTORY DIRECTION: NORTH
ROUTE NAME: PERRING PKWY

STATE SYSTEM	FUNCTIONAL CLASS	MEDIAN TYPE	ACCESS CONTROL	NHS	MILEPOINT	MILEPOINT DESCRIPTION	MARKED LANES	SURFACE WIDTH/TYPE*	AADT
STATE SECONDARY	R URB FRWY EXPWY	CURBED	PARTIAL	NOT NHS	00.000		6	72I	33,681
					00.000	BALTO CITY LINE			

*A,B = UNIMPROVED; C = GRADED & DRAINED; D,E = SOIL, GRAVEL, STONE; F,G = LOW TYPE BITUMINOUS
H,I = HIGH TYPE BITUMINOUS; J = CONCRETE; K = BRICK; L = BLOCK

STATE HIGHWAY ADMINISTRATION OF MARYLAND
HIGHWAY INFORMATION SERVICES DIVISION
DATA SUPPORT GROUP

STATE HIGHWAY LOCATION REFERENCE

COUNTY: BALTIMORE
DISTRICT: 4
DATE: 12/31/07

ROUTE NUMBER: MD 41 CONTINUED
INVENTORY DIRECTION: NORTH
ROUTE NAME: PERRING PKWY

STATE SYSTEM	FUNCTIONAL CLASS	MEDIAN TYPE	ACCESS CONTROL	NHS	MILEPOINT	MILEPOINT DESCRIPTION	MARKED LANES	SURFACE WIDTH/TYPE*	AADT
STATE SECONDARY	R URB FRWY EXPWY	CURBED	PARTIAL	NOT NHS	00.140 CO3413	HILLSWAY AVE	6	72I	33,681
					00.140 CO6123	MCCLEAN BLVD			
					00.140	STRUC #3219 HERRING RUN			
		UNPROTECTED			00.260				
					00.260	SPEED LIMIT 45 MPH			
		CURBED			00.460				
					00.590 CO3429	OAKLEIGH RD			
		UNPROTECTED			00.720				
		CURBED			00.860		5	60I	
					00.950	STRUC #3221 HERRING RUN			
					01.040		4	48I	31,951
		UNPROTECTED			01.040 CO3481	TAYLOR AVE			
					01.154				
		CURBED			01.440	STRUC #3222 HERRING RUN			
					01.590				
		UNPROTECTED			01.720 CO3482	PUTTY HILL AVE			
		CURBED			01.830				
					02.010				
					02.060 RP695- 4	RAMP 4 FR MD 41 NB TO IS 695 EB			
					02.080 RP695- 6	RAMP 6 FR IS 695 EB TO MD 41 SB			
					02.240 RP695- 3	RAMP 3 FR IS 695 EB TO MD 41 NB			
					02.240 RP695- 5	RAMP 5 FR MD 41 SB TO IS 695 EB			
					02.270				29,740
					02.270 IS695	BALTO BELTWAY			
					02.270	STRUC #3167			
					02.270	EXIT #30			
					02.320 RP695- 1	RAMP 1 FR MD 41 NB TO IS 695 WB			
					02.330 RP695- 7	RAMP 7 FR IS 695 WB TO MD 41 SB			
					02.410 RP695- 2	RAMP 2 FR IS 695 WB TO MD 41 NB			
					02.470 RP695- 8	RAMP 8 FR MD 41 SB TO IS 695 WB			
	URB MINOR ART				02.500				9,831
		NONE (UNDIV)	NONE		02.500 CO1400	JOPPA RD			
					02.590		3	36I	
		PAINTED			02.620				
					02.640	SPEED LIMIT 40 MPH			

*A,B = UNIMPROVED; C = GRADED & DRAINED; D,E = SOIL.GRAVEL.STONE; F,G = LOW TYPE BITUMINOUS
H,I = HIGH TYPE BITUMINOUS; J = CONCRETE; K= BRICK; L = BLOCK

STATE HIGHWAY LOCATION REFERENCE

COUNTY: BALTIMORE

DISTRICT: 4

DATE: 12/31/07

ROUTE NUMBER: MD 41 CONTINUED

INVENTORY DIRECTION: NORTH

ROUTE NAME: PERRING PKWY

STATE SYSTEM	FUNCTIONAL CLASS	MEDIAN TYPE	ACCESS CONTROL	NHS	MILEPOINT	MILEPOINT DESCRIPTION	MARKED LANES	SURFACE WIDTH/TYPE*	AADT
STATE SECONDARY	R URB MINOR ART	NONE (UNDIV)	NONE	NOT NHS	02.665		3	36I	9,831
					02.865		2	24I	
					02.970	CO3534 WALTHAM WOODS RD			

ROUTE NUMBER: MD 43

INVENTORY DIRECTION: EAST

ROUTE NAME: WHITE MARSH BLVD

STATE SYSTEM	FUNCTIONAL CLASS	MEDIAN TYPE	ACCESS CONTROL	NHS	MILEPOINT	MILEPOINT DESCRIPTION	MARKED LANES	SURFACE WIDTH/TYPE*	AADT
STATE SECONDARY	R URB FRWY EXPWY	UNPROTECTED	PARTIAL	NOT NHS	00.000		3	39I	36,160
					00.000	IS695 BALTO BELTWAY			
					00.000	EXIT #31C			
					00.170	IS695 BALTO BELTWAY			
					00.170	STRUC #3347			
		CURBED			00.220				
					00.350		3	48I	
					00.350	SPEED LIMIT 50 MPH			
					00.490		4	48I	
					00.640		4	54I	38,250
					00.640	CO6158 WALTHER BLVD			
					00.720		4	48I	
		UNPROTECTED			01.000	RP 43- 8 RAMP 8 FR RAMP 5 (FR US 1) TO MD 43 WB			
					01.020				
					01.020	RP 43- 5 RAMP 5 FR US 1 SB TO MD 43 EB			
					01.020	RP 43- 6 RAMP 6 FR MD 43 EB TO US 1 SB			
					01.060	RP 43- 7 RAMP 7 FR MD 43 WB TO RAMP 6 (TO US 1)			
					01.090		4	58I	
					01.140		4	48I	37,350
					01.140	US 1 BELAIR RD			
					01.140	STRUC #3344			
					01.610	STRUC #3345 WHITE MARSH RUN			
					01.660	RP 43- 1 RAMP 1 FR RAMP 8 (FR US 1) TO MD 43 WB			
					01.690	RP 43- 4 RAMP 4 FR US 1 NB TO MD 43 EB			
					01.690	RP 43- 3 RAMP 3 FR MD 43 EB TO US 1 NB			

*A,B = UNIMPROVED; C = GRADED & DRAINED; D,E = SOIL GRAVEL/STONE; F,G = LOW TYPE BITUMINOUS
H,I = HIGH TYPE BITUMINOUS; J = CONCRETE; K = BRICK; L = BLOCK

STATE HIGHWAY ADMINISTRATION OF MARYLAND
HIGHWAY INFORMATION SERVICES DIVISION
DATA SUPPORT GROUP

STATE HIGHWAY LOCATION REFERENCE

COUNTY: BALTIMORE
DISTRICT: 4
DATE: 12/31/07

ROUTE NUMBER: MD 43 CONTINUED
INVENTORY DIRECTION: EAST
ROUTE NAME: WHITE MARSH BLVD

STATE SYSTEM	FUNCTIONAL CLASS	MEDIAN TYPE	ACCESS CONTROL	NHS	MILEPOINT	MILEPOINT DESCRIPTION	MARKED LANES	SURFACE WIDTH/TYPE*	AADT
STATE SECONDARY	R URB FRWY EXPWY	UNPROTECTED	PARTIAL	NOT NHS	01.710 RP 43- 2	RAMP 2 FR MD 43 WB TO RAMP 3 (TO US 1)	4	48I	37,350
					02.960				30,260
					02.960 CO6198	PERRY HALL BLVD			
					03.150	STRUC #3346 WHITE MARSH RUN			
					03.460		4	54I	
		CURBED			03.500		4	48I	
					03.610				55,390
					03.610 CO6539	HONEYGO BLVD			
					03.730	STRUC #3304			
		UNPROTECTED			03.740				
					03.740	SPEED LIMIT 55 MPH			
					03.880 RP 95- 6	RAMP 6 FR MD 43 EB TO IS 95 SB			
					03.890		4	48J	
					03.900 RP 95- 8	RAMP 8 FR IS 95 SB FR MD 43 WB			
					04.100 RP 95- 5	RAMP 5 FR IS 95 SB TO MD 43 EB			
					04.140 RP 95- 7	RAMP 7 FR MD 43 WB TO IS 95 SB			
		POSITIVE BARRIER			04.190		4	48I	45,390
					04.190 IS 95	J F K MEMORIAL HWY			
					04.190	STRUC #B X670			
					04.190	EXIT #67			
					04.240 RP 95- 3	RAMP 3 FR MD 43 EB TO IS 95 NB			
		UNPROTECTED			04.310				
					04.310 RP 95- 1	RAMP 1 FR IS 95 NB TO MD 43 WB			
					04.470 RP 95- 4	RAMP 4 FR IS 95 NB TO MD 43 EB			
					04.480 RP 95- 2	RAMP 2 FR MD 43 WB TO IS 95 NB			
					04.760 MD 7	PHILADELPHIA RD			
					04.760	STRUC #3218			
					04.780 RP 43- 3	RAMP 3 FR MD 43 EB TO MD 7J (TO MD 7)			
					04.830 RP 43- 1	RAMP 1 FR MD 7 NB TO MD 43 WB			
		POSITIVE BARRIER			04.967				
					05.040 RP 40- 2	RAMP 2 FR US 40 WB TO MD 43 NB			
					05.070	R/R #CSX 140 820 H			
					05.070	STRUC #3217 & #3363			
					05.090	SPEED LIMIT 45 MPH			

*A,B = UNIMPROVED; C = GRADED & DRAINED; D,E = SOIL, GRAVEL, STONE; F,G = LOW TYPE BITUMINOUS
H,I = HIGH TYPE BITUMINOUS; J = CONCRETE; K = BRICK; L = BLOCK

STATE HIGHWAY ADMINISTRATION OF MARYLAND
HIGHWAY INFORMATION SERVICES DIVISION
DATA SUPPORT GROUP

STATE HIGHWAY LOCATION REFERENCE

COUNTY: BALTIMORE
DISTRICT: 4
DATE: 12/31/07

ROUTE NUMBER: MD 43 CONTINUED
INVENTORY DIRECTION: EAST
ROUTE NAME: WHITE MARSH BLVD

STATE SYSTEM	FUNCTIONAL CLASS	MEDIAN TYPE	ACCESS CONTROL	NHS	MILEPOINT	MILEPOINT DESCRIPTION	MARKED LANES	SURFACE WIDTH/TYPE*	AADT
STATE SECONDARY	R URB FRWY EXPWY	POSITIVE BARRIER	PARTIAL	NOT NHS	05.150		4	481	13,410
		CURBED			05.150	US 40			
					05.150	PULASKI HWY			
						STRUC #321600			
					05.181				
					05.261	RP 40- 8			
						RAMP 8 FR MD 43 EB TO RAMP 1 (TO US 40)			
					05.276	RP 40- 1			
						RAMP 1 FR MD 43 WB TO US 40 WB			
					05.281	RP 40- 9			
						RAMP 9 FR US 40 WB TO MD 43 WB			
					05.305	RP 40- 7			
						RAMP 7 FR RAMP 9 (FR US 40) TO MD 43 EB			
					05.347				
						STRUC #337100 WHITE MARSH RUN			
					06.089	CO4182			
						BIRD RIVER RD			
					06.089				
						STRUC #337200			
					06.541	CO9025			
						CAMPBELL BLVD EXT			
					06.737				
						STRUC #337300 WINDLASS RUN			
					08.491				
						STRUC #337400			
					08.491				
						R/R AMTRAK-MARC			
					08.530		3	361	
					08.647	MD150			
						EASTERN BLVD			

ROUTE NUMBER: MD 45
INVENTORY DIRECTION: NORTH
ROUTE NAME: YORK RD

STATE SYSTEM	FUNCTIONAL CLASS	MEDIAN TYPE	ACCESS CONTROL	NHS	MILEPOINT	MILEPOINT DESCRIPTION	MARKED LANES	SURFACE WIDTH/TYPE*	AADT
STATE SECONDARY	R URB OPA	NONE (UNDIV)	NONE	NOT NIIS	00.000		4	481	22,980
					00.000	BALTO CITY LINE			
					00.010	SPEED LIMIT 35 MPH			
		PAINTED			00.100				
		NONE (UNDIV)			00.210				
					00.450	CO1300			
		PAINTED			00.730				
		CENTER TLA (UNDIV)			00.760				
		NONE (UNDIV)			00.810				
					00.850				31,690
					00.850	CO1200			
						STEVENSON LA			

*A,B = UNIMPROVED; C = GRADED & DRAINED; D,E = SOIL, GRAVEL, STONE; F,G = LOW TYPE BITUMINOUS
H,I = HIGH TYPE BITUMINOUS; J = CONCRETE; K = BRICK; L = BLOCK

STATE HIGHWAY LOCATION REFERENCE

COUNTY: BALTIMORE
DISTRICT: 4
DATE: 12/31/07

ROUTE NUMBER: MD 45 CONTINUED
INVENTORY DIRECTION: NORTH
ROUTE NAME: YORK RD

STATE SYSTEM	FUNCTIONAL CLASS	MEDIAN TYPE	ACCESS CONTROL	NHS	MILEPOINT	MILEPOINT DESCRIPTION	MARKED LANES	SURFACE WIDTH/TYPE*	AADT
STATE SECONDARY	R URB OPA	PAINTED	NONE	NOT NHS	00.885		4	48I	31,690
		NONE (UNDIV)			00.925				
		CURBED			01.660		4	50I	22,300
					01.660	CO1207 BURKE AVE			
		NONE (UNDIV)			01.730		4	45I	
					01.860	CO1354 TOWSONTOWN BLVD			
		CURBED			02.060		4	48I	
		ROUNDAABOUT			02.110		4	68I	
					02.110	BEGIN ROUNDAABOUT			
					02.130	CO1400 JOPPA RD			
					02.130	TOWSON ROUNDAABOUT			
					02.140	CO1364 ALLEGHENY AVE			
					02.150	MD146 DULANEY VALLEY RD			
	URB MINOR ART	CURBED			02.170		2	24I	
					02.170	END ROUNDAABOUT			
		CENTER TLA (UNDIV)			02.195				
		NONE (UNDIV)			02.210		2	30I	
					02.240		3	36I	
					02.280	SPEED LIMIT 40 MPH1			
					02.300	CO1172 WASHINGTON AVE			
	URB OPA	CENTER TLA (UNDIV)			02.590		4	48I	
					02.590	CO1153 BOSLEY AVE			
		NONE (UNDIV)			02.790				
		CURBED			02.820				56,960
					02.820	CO1164 FAIRMOUNT AVE			
					02.930		4	54I	
					02.930	RP695- 4 RAMP 4 FR MD 45 NB TO IS 695 EB			
					02.990	RP695- 3 RAMP 3 FR IS 695 EB TO MD 45 NB			
					03.050	MD 45A WEST RD			
					03.130				42,033
					03.130	IS695 BALTO BELTWAY			
					03.130	STRUC #3161			
					03.130	EXIT #26			
					03.150	RP695- 1 RAMP 1 FR MD 45 NB TO RAMP 8(TO IS695WB)			

*A,B = UNIMPROVED; C = GRADED & DRAINED; D,E = SOIL, GRAVEL, STONE; F,G = LOW TYPE BITUMINOUS
H,I = HIGH TYPE BITUMINOUS; J = CONCRETE; K = BRICK; L = BLOCK

STATE HIGHWAY ADMINISTRATION OF MARYLAND
HIGHWAY INFORMATION SERVICES DIVISION
DATA SUPPORT GROUP

STATE HIGHWAY LOCATION REFERENCE

COUNTY: BALTIMORE
DISTRICT: 4
DATE: 12/31/07

ROUTE NUMBER: MD 45 CONTINUED
INVENTORY DIRECTION: NORTH
ROUTE NAME: YORK RD

STATE SYSTEM	FUNCTIONAL CLASS	MEDIAN TYPE	ACCESS CONTROL	NHS	MILEPOINT	MILEPOINT DESCRIPTION	MARKED LANES	SURFACE WIDTH/TYPE*	AADT
STATE SECONDARY	R URB OPA	CURBED	NONE	NOT NHS	03.180 RP695- 1	RAMP 1 FR MD 45 NB TO RAMP 8(TO IS695WB)	4	54I	42,033
					03.202 RP695- 9	RAMP 9 FR RAMP 2 (FR IS695) TO MD 45 EB			
					03.240 RP695- 8	RAMP 8 FR MD 45 SB TO IS 695 WB			
					03.280 RP695- 2	RAMP 2 FR IS 695 WB TO MD 45 NB			
		CENTER TLA (UNDIV)			03.310		4	47I	
		NONE (UNDIV)			03.400		4	48I	
					03.410		4	47I	
		CENTER TLA (UNDIV)			03.450				
		PAINTED			03.570		4	44I	
		NONE (UNDIV)			03.620		4	48I	
					03.670				36,783
					03.670 MD131	SEMINARY AVE			
					03.670 CO995	SEMINARY AVE			
		PAINTED			03.700		4	44I	
		NONE (UNDIV)			03.710		4	48I	
					03.920 CO1054	BELLONA AVE			
					03.920 CO868	MARGATE RD			
					04.400 CO866	RIDGELY RD			
		CENTER TLA (UNDIV)			04.490				
					04.630 CO928	AYLESBURY RD			
		NONE (UNDIV)			05.100				
					05.160				30,650
					05.160 CO810	TIMONIUM RD			
		PAINTED			05.210				
		CENTER TLA (UNDIV)			05.240				
		NONE (UNDIV)			05.365				
		CENTER TLA (UNDIV)			05.470				
		NONE (UNDIV)			05.640				
		CENTER TLA (UNDIV)			05.715				
		CURBED			06.190		4	52I	
					06.235		4	48I	
					06.280				27,554
					06.280 CO773	PADONIA RD			
		CENTER TLA (UNDIV)			06.380				

*A,B = UNIMPROVED; C = GRADED & DRAINED; D,E = SOIL, GRAVEL, STONE; F,G = LOW TYPE BITUMINOUS
H,I = HIGH TYPE BITUMINOUS; J = CONCRETE; K = BRICK; L = BLOCK

STATE HIGHWAY ADMINISTRATION OF MARYLAND
HIGHWAY INFORMATION SERVICES DIVISION
DATA SUPPORT GROUP

STATE HIGHWAY LOCATION REFERENCE

COUNTY: BALTIMORE
DISTRICT: 4
DATE: 12/31/07

ROUTE NUMBER: MD 45 CONTINUED
INVENTORY DIRECTION: NORTH
ROUTE NAME: YORK RD

STATE SYSTEM	FUNCTIONAL CLASS	MEDIAN TYPE	ACCESS CONTROL	NHS	MILEPOINT	MILEPOINT DESCRIPTION	MARKED LANES	SURFACE WIDTH/TYPE*	AADT
STATE SECONDARY	R URB OPA	NONE (UNDIV)	NONE	NOT NHS	06.574		4	48I	27,554
		CENTER TLA (UNDIV)			06.680				
		NONE (UNDIV)			06.760				
					06.790	CO415 CRANBROOK RD			
					06.790	CO799 CHURCH LA			
		CENTER TLA (UNDIV)			06.838				
		NONE (UNDIV)			06.990				
		CENTER TLA (UNDIV)			07.040				
					07.170	SPEED LIMIT 40 MPH			
		NONE (UNDIV)			07.377				
		CENTER TLA (UNDIV)			07.430				
					07.500	STRUC #3362 BEAVER DAM RUN			
					07.520	ATR STATION #0013 (CABINET SB/L)			
		NONE (UNDIV)			07.530		4	44I	
					07.660		4	49I	31,420
					07.660	CO360 WARREN RD			
		CENTER TLA (UNDIV)			07.760		4	48I	
		NONE (UNDIV)			08.110				
		CENTER TLA (UNDIV)			08.130				
					08.140	MD 45B COCKEYSVILLE RD			
					08.220	SPEED LIMIT 40 MPH			
					08.230	MD 45D SHERWOOD RD			
					08.320	MD 45C RAILROAD AVE			
					08.430	STRUC #3043 BEAVER DAM RUN			
					08.500	MD 45E BEAVER RUN LA			
		NONE (UNDIV)			08.700				
		CURBED			08.750				
		NONE (UNDIV)			08.890				29,830
					08.890	MD145 ASHLAND RD			
		CENTER TLA (UNDIV)			08.940				
		NONE (UNDIV)			09.102				
					09.171		3	36I	
	URB MINOR ART	PAINTED			09.210				24,730
					09.210	CO438 SHAWAN RD			
					09.270		4	48I	

*A,B = UNIMPROVED; C = GRADED & DRAINED; D,E = SOIL GRAVEL/STONE; F,G = LOW TYPE BITUMINOUS
H,I = HIGH TYPE BITUMINOUS; J = CONCRETE; K = BRICK; L = BLOCK

STATE HIGHWAY LOCATION REFERENCE

COUNTY: BALTIMORE
DISTRICT: 4
DATE: 12/31/07

ROUTE NUMBER: MD 45 CONTINUED
INVENTORY DIRECTION: NORTH
ROUTE NAME: YORK RD

STATE SYSTEM	FUNCTIONAL CLASS	MEDIAN TYPE	ACCESS CONTROL	NHS	MILEPOINT	MILEPOINT DESCRIPTION	MARKED LANES	SURFACE WIDTH/TYPE*	AADT
STATE SECONDARY	R URB MINOR ART	NONE (UNDIV)	NONE	NOT NHS	09.280		4	48I	24,730
					09.290		2	24I	
		PAINTED			09.550				
		NONE (UNDIV)			09.550	CO429 MCCORMICK RD			
					09.590				
					09.640	STRUC #3042 WESTERN RUN			
		CENTER TLA (UNDIV)			09.690				
		NONE (UNDIV)			09.780				
		CENTER TLA (UNDIV)			10.460		3	36I	
		NONE (UNDIV)			10.540				
		PAINTED			10.590				
					10.610	SPEED LIMIT 45 MPH			
		NONE (UNDIV)			10.644				
		PAINTED			10.750		4	48I	
		NONE (UNDIV)			10.828				
		CENTER TLA (UNDIV)			10.890		2	24I	
		NONE (UNDIV)			11.140		3	36I	
					11.180		3	39I	
		CENTER TLA (UNDIV)			11.218		3	36I	
		NONE (UNDIV)			11.390				
		PAINTED			11.440				
		NONE (UNDIV)			11.500				
					11.640		2	24I	
	RUR MAJ COLL				12.350				
					12.350	CO239 SPARKS RD			
					12.410	STRUC #304I PINEY CREEK			
					12.720				7,960
					12.720	CO197 BELFAST RD			
					14.820				7,350
					14.820	CO137 PINEY HILL RD			
					15.715	SPEED LIMIT 35 MPH			
		PAINTED			16.090				
	RUR MINOR ART	NONE (UNDIV)			16.100				
					16.100	MD138 MONKTON RD			
		PAINTED			16.122				

*A,B = UNIMPROVED; C = GRADED & DRAINED; D,E = SOIL, GRAVEL, STONE; F,G = LOW TYPE BITUMINOUS
H,I = HIGH TYPE BITUMINOUS; J = CONCRETE; K = BRICK; L = BLOCK

STATE HIGHWAY ADMINISTRATION OF MARYLAND
HIGHWAY INFORMATION SERVICES DIVISION
DATA SUPPORT GROUP

STATE HIGHWAY LOCATION REFERENCE

COUNTY: BALTIMORE

DISTRICT: 4

DATE: 12/31/07

ROUTE NUMBER: MD 45 CONTINUED

INVENTORY DIRECTION: NORTH

ROUTE NAME: YORK RD

STATE SYSTEM	FUNCTIONAL CLASS	MEDIAN TYPE	ACCESS CONTROL	NHS	MILEPOINT	MILEPOINT DESCRIPTION	MARKED LANES	SURFACE WIDTH/TYPE*	AADT
STATE SECONDARY	R	RUR MINOR ART	NONE	NOT NHIS	16.142		2	24I	7,350
		RUR MAJ COLE			16.200				4,953
					16.200	MD137 MT CARMEL RD			
					16.440	SPEED LIMIT 40 MPH			
		PAINTED			16.710				
		NONE (UNDIV)			17.000				
					17.950	STRUC #3048 GUNPOWDER FALLS			
					18.600	CO 88 WISEBURG RD			
					18.760	SPEED LIMIT 35 MPH			
					18.930	CO 70 MIDDLETOWN RD			
					19.840	STRUC #3047 LITTLE FALLS			
					19.910	STRUC #3046 BIKE TRAIL			
					20.050	STRUC #3301 LITTLE GUNPOWDER FALLS			
					20.510	SPEED LIMIT 40 MPH			
		PAINTED			20.926				
		NONE (UNDIV)			20.980				
					20.980	RP 83- 6 RAMP 6 FR IS 83 EB TO MD 45 SB			
					20.980	CO 83 STABLERS CHURCH RD			
					21.040	RP 83- 4 RAMP 4 FR MD 45 NB TO IS 83 EB			
					21.120		2	24J	4,850
					21.120	IS 83 HARRISBURG EXPWY			
					21.120	STRUC #3210			
					21.120	EXIT #33			
		PAINTED			21.170		2	24I	
					21.235				
					21.235	RP 83- 1 RAMP 1 FR MD 45 NB TO RAMP 8 (TO IS 83)			
		NONE (UNDIV)			21.321				
					21.321	RP 83- 8 RAMP 8 FR MD 45 SB TO IS 83 WB			
		PAINTED			21.360				
					21.360	RP 83- 2 RAMP 2 FR IS 83 WB TO MD 45 NB			
		NONE (UNDIV)			21.399				
		URB MINOR ART			22.310				
					22.310	CO 66 KAUFFMAN RD			
					22.838		2	30I	

*A,B = UNIMPROVED; C = GRADED & DRAINED; D,E = SOIL, GRAVEL, STONE; F,G = LOW TYPE BITUMINOUS
H,I = HIGH TYPE BITUMINOUS; J = CONCRETE; K = BRICK; L = BLOCK

STATE HIGHWAY LOCATION REFERENCE

COUNTY: BALTIMORE
DISTRICT: 4
DATE: 12/31/07

ROUTE NUMBER: MD 45 CONTINUED
INVENTORY DIRECTION: NORTH
ROUTE NAME: YORK RD

STATE SYSTEM	FUNCTIONAL CLASS	MEDIAN TYPE	ACCESS CONTROL	NHS	MILEPOINT	MILEPOINT DESCRIPTION	MARKED LANES	SURFACE WIDTH/TYPE*	AADT
STATE SECONDARY	R URB MINOR ART	NONE (UNDIV)	NONE	NOT NHS	22.914		2	24I	4,850
					23.090				3,330
					23.090	CO 84 DOWNES RD			
					23.340	SPEED LIMIT 50 MPH			
		CURBED			24.518		2	30I	
					24.540		4	48I	
					24.580		3	36I	9,930
		NONE (UNDIV)			24.580	MD439 OLD YORK RD			
					24.710		2	30I	
					24.770		2	24I	
					24.990	SPEED LIMIT 35 MPH			
					25.170		2	26I	
					25.480		2	28I	
					25.580		2	26I	
					25.600				8,960
					25.600	CO 44 FREELAND RD			
					25.830	PENNSYLVANIA ST/L			

ROUTE NUMBER: MD 45A
INVENTORY DIRECTION: SOUTH
ROUTE NAME: WEST RD

STATE SYSTEM	FUNCTIONAL CLASS	MEDIAN TYPE	ACCESS CONTROL	NHS	MILEPOINT	MILEPOINT DESCRIPTION	MARKED LANES	SURFACE WIDTH/TYPE*	AADT
STATE SECONDARY	R URB COLL	NONE (UNDIV)	NONE	NOT NHS	00.000		2	24I	18,631
					00.000	MD 45 YORK RD			
					00.060		3	36I	
					00.110	RP695- 5 RAMP 5 FR MD 45A TO IS 695 EB			
					00.110	RP695- 6 RAMP 6 FR IS 695 EB TO MD 45A			
					00.110	EXIT #26			
					00.110	CO1149 WEST RD (AHEAD)			

STATE HIGHWAY ADMINISTRATION OF MARYLAND
HIGHWAY INFORMATION SERVICES DIVISION
DATA SUPPORT GROUP

STATE HIGHWAY LOCATION REFERENCE

COUNTY: BALTIMORE
DISTRICT: 4
DATE: 12/31/07

ROUTE NUMBER: MD 45B
INVENTORY DIRECTION: EAST
ROUTE NAME: COCKEYSVILLE RD

STATE SYSTEM	FUNCTIONAL CLASS	MEDIAN TYPE	ACCESS CONTROL	NHS	MILEPOINT	MILEPOINT DESCRIPTION	MARKED LANES	SURFACE WIDTH/TYPE*	AADT
STATE SECONDARY	R URB COLL	NONE (UNDIV)	NONE	NOT NHS	00.550		2	26I	3,381
					00.550 CO422	COCKEYSVILLE RD (BACK)			
					00.600 MD 45	YORK RD			

ROUTE NUMBER: MD 45C
INVENTORY DIRECTION: NORTH
ROUTE NAME: RAILROAD AVE

STATE SYSTEM	FUNCTIONAL CLASS	MEDIAN TYPE	ACCESS CONTROL	NHS	MILEPOINT	MILEPOINT DESCRIPTION	MARKED LANES	SURFACE WIDTH/TYPE*	AADT
STATE SECONDARY	R URB LOCAL	NONE (UNDIV)	NONE	NOT NHS	00.130		2	31I	99
					00.130 CO424	RAILROAD AVE (BACK)			
					00.148		2	24I	
					00.160 MD 45	YORK RD			

ROUTE NUMBER: MD 45D
INVENTORY DIRECTION: WEST
ROUTE NAME: SHERWOOD RD

STATE SYSTEM	FUNCTIONAL CLASS	MEDIAN TYPE	ACCESS CONTROL	NHS	MILEPOINT	MILEPOINT DESCRIPTION	MARKED LANES	SURFACE WIDTH/TYPE*	AADT
STATE SECONDARY	R URB LOCAL	NONE (UNDIV)	NONE	NOT NHS	01.680		2	24I	2,834
					01.680 CO364	SHERWOOD RD (BACK)			
					01.680 CO365	CEDAR KNOLL RD			
					01.730 MD 45	YORK RD			

ROUTE NUMBER: MD 45E
INVENTORY DIRECTION: EAST
ROUTE NAME: BEAVER RUN LA

STATE SYSTEM	FUNCTIONAL CLASS	MEDIAN TYPE	ACCESS CONTROL	NHS	MILEPOINT	MILEPOINT DESCRIPTION	MARKED LANES	SURFACE WIDTH/TYPE*	AADT
STATE SECONDARY	R URB LOCAL	NONE (UNDIV)	NONE	NOT NHS	00.000		2	16I	473
					00.000 MD 45	YORK RD			
					00.030 OP 31	BEAVER RUN LA (AHEAD)			

*A,B = UNIMPROVED; C = GRADED & DRAINED; D,E = SOIL, GRAVEL, STONE; F,G = LOW TYPE BITUMINOUS
H,I = HIGH TYPE BITUMINOUS; J = CONCRETE; K = BRICK; L = BLOCK

STATE HIGHWAY LOCATION REFERENCE

COUNTY: BALTIMORE

DISTRICT: 4

DATE: 12/31/07

ROUTE NUMBER: MD 88
INVENTORY DIRECTION: EAST
ROUTE NAME: BLACKROCK RD

STATE SYSTEM	FUNCTIONAL CLASS	MEDIAN TYPE	ACCESS CONTROL	NHS	MILEPOINT	MILEPOINT DESCRIPTION	MARKED LANES	SURFACE WIDTH/TYPE*	AADT
STATE SECONDARY	R RUR MAJ COLL	NONE (UNDIV)	NONE	NOT NHS	00.000		2	22I	4,492
					00.000	CARROLL CO'L			
					00.026	SPEED LIMIT 40 MPH			
					02.140 CO162	TRENTON RD			
					03.220	SPEED LIMIT 45 MPH			
					06.900	STRUC #3045 INDIAN RUN			
					06.950 MD 25	FALLS RD			

ROUTE NUMBER: MD 91
INVENTORY DIRECTION: NORTH
ROUTE NAME: EMORY RD

STATE SYSTEM	FUNCTIONAL CLASS	MEDIAN TYPE	ACCESS CONTROL	NHS	MILEPOINT	MILEPOINT DESCRIPTION	MARKED LANES	SURFACE WIDTH/TYPE*	AADT
STATE SECONDARY	R RUR MAJ COLL	NONE (UNDIV)	NONE	NOT NHS	00.000		2	22I	5,981
					00.000	CARROLL CO'L			
					00.080	SPEED LIMIT 45 MPH			
					00.580	SPEED LIMIT 35 MPH			
					01.420 MD 30	HANOVER PIKE			
					01.420 CO176	EMORY RD (AHEAD)			

ROUTE NUMBER: MD 122
INVENTORY DIRECTION: EAST
ROUTE NAME: SECURITY BLVD

STATE SYSTEM	FUNCTIONAL CLASS	MEDIAN TYPE	ACCESS CONTROL	NHS	MILEPOINT	MILEPOINT DESCRIPTION	MARKED LANES	SURFACE WIDTH/TYPE*	AADT
STATE SECONDARY	R URB MINOR ART	CURBED	NONE	NOT NHS	00.000		4	48I	48,081
					00.000 CO2400	SECURITY BLVD (BACK)			
					00.000 CO2000	ROLLING RD			
					00.020		5	60I	
					00.150		6	72I	
					00.150 CO6382	LORD BALTIMORE DR			
					00.190	SPEED LIMIT 35 MPH			
					00.290		5	60I	
					00.410		4	48I	
					00.410 RP695- 8	RAMP 8 FR IS 695 SB TO MD 122 WB			

*A,B = UNIMPROVED; C = GRADED & DRAINED; D,E = SOIL, GRAVEL, STONE; F,G = LOW TYPE BITUMINOUS
H,I = HIGH TYPE BITUMINOUS; J = CONCRETE; K = BRICK; L = BLOCK

STATE HIGHWAY ADMINISTRATION OF MARYLAND
HIGHWAY INFORMATION SERVICES DIVISION
DATA SUPPORT GROUP

STATE HIGHWAY LOCATION REFERENCE

COUNTY: BALTIMORE
DISTRICT: 4
DATE: 12/31/07

ROUTE NUMBER: MD 122 CONTINUED
INVENTORY DIRECTION: EAST
ROUTE NAME: SECURITY BLVD

STATE SYSTEM	FUNCTIONAL CLASS	MEDIAN TYPE	ACCESS CONTROL	NIIS	MILEPOINT	MILEPOINT DESCRIPTION	MARKED LANES	SURFACE WIDTH/TYPE*	AADT
STATE SECONDARY	R	URB MINOR ART	CURBED	NONE	00.430 RP695- 6	RAMP 6 FR MD 122 EB TO IS 695 SB	4	48I	48,081
					00.470 RP695- 5	RAMP 5 FR RAMP 8 (FR IS695) TO MD 122 EB			
					00.510 RP695- 7	RAMP 7 FR MD 122 WB TO RAMP 6 (TO IS695)			
					00.550 RP695- 7	RAMP 7 FR MD 122 WB TO RAMP 6 (TO IS695)			
					00.550	STRUC #3133			
					00.580				33,831
					00.580 IS695	BALTO BELTWAY			
					00.580	STRUC #3134			
					00.580	EXIT #17			
					00.610 RP695- 1	RAMP 1 FR RAMP 4 (FR IS695) TO MD 122 WB			
					00.610	STRUC #3135			
					00.630 RP695- 1	RAMP 1 FR RAMP 4 (FR IS695) TO MD 122 WB			
					00.670 RP695- 3	RAMP 3 FR MD 122 EB TO RAMP 2 (TO IS695)			
					00.700		5	60I	
					00.700 RP695- 4	RAMP 4 FR IS 695 NB TO MD 122 EB			
					00.720 RP695- 2	RAMP 2 FR MD 122 WB TO IS 695 NB			
					00.790		6	72I	
					01.090		5	60I	
					01.090 CO2501	WOODLAWN DR			
					01.100		4	48I	
					01.130	STRUC #3343 BRANCH OF DEAD RUN			
					01.156		5	60I	
					01.380 CO2475	GWYNN OAK AVE			
					01.630		6	72I	
		UNPROTECTED			01.677				
		CURBED			02.000				
					02.070 CO2452	KERNAN DR			
		UNPROTECTED			02.154				
					02.457		5	60I	
		CURBED			02.490				
					02.590		4	48I	23,671
					02.590 CO2622	FOREST PARK AVE			

*A,B = UNIMPROVED; C = GRADED & DRAINED; D,E = SOIL, GRAVEL, STONE; F,G = LOW TYPE BITUMINOUS
H,I = HIGH TYPE BITUMINOUS; J = CONCRETE; K = BRICK; L = BLOCK

STATE HIGHWAY ADMINISTRATION OF MARYLAND
HIGHWAY INFORMATION SERVICES DIVISION
DATA SUPPORT GROUP

STATE HIGHWAY LOCATION REFERENCE

COUNTY: BALTIMORE
DISTRICT: 4
DATE: 12/31/07

ROUTE NUMBER: MD 122 CONTINUED
INVENTORY DIRECTION: EAST
ROUTE NAME: SECURITY BLVD

STATE SYSTEM	FUNCTIONAL CLASS	MEDIAN TYPE	ACCESS CONTROL	NHS	MILEPOINT	MILEPOINT DESCRIPTION	MARKED LANES	SURFACE WIDTH/TYPE*	AADT
STATE SECONDARY	R URB MINOR ART	CURBED	NONE	NOT NHS	02.590 CO2621	INGLESIDE AVE	4	48I	23,671
					02.620 CO3327	INGLESIDE AVE			
					02.700		5	60I	
					02.700 RP 70- 2	RAMP 2 FR IS 70 WB TO MD 122 NB			
					02.730 RP 70- 8	RAMP 8 FR IS 70 WB TO MD 122 SB			
					02.780		4	48I	21,821
					02.780 IS 70	NO NAME			
					02.780	STRUC #3241			
					02.780	EXIT #94			
					02.800 RP 70- 3	RAMP 3 FR IS 70 EB TO MD 122 NB			
					02.840		3	36I	
					02.840 RP 70- 5	RAMP 5 FR MD 122 SB TO IS 70 EB			
		NONE (UNDIV)			02.910		2	36I	
NAME: COOKS LA					02.910 RP 70- 1	RAMP 1 FR MD 122 TO RAMP 4 (TO IS 70)			
					02.910 CO2537	FOREST PARK AVE			
					02.940		2	38I	
					02.940 RP 70- 4	RAMP 4 FR MD 122 NB TO IS 70 EB			
					02.960	BALTO CITY LINE			

ROUTE NUMBER: MD 125
INVENTORY DIRECTION: EAST
ROUTE NAME: OLD COURT RD

STATE SYSTEM	FUNCTIONAL CLASS	MEDIAN TYPE	ACCESS CONTROL	NHS	MILEPOINT	MILEPOINT DESCRIPTION	MARKED LANES	SURFACE WIDTH/TYPE*	AADT
STATE SECONDARY	R RUR MAJ COLL	NONE (UNDIV)	NONE	NOT NHS	00.000		2	24J	5,472
					00.000	HOWARD COL			
					00.000	STRUC #3065 PATAPSCO RIVER			
					00.100		2	22I	
					00.130	SPEED LIMIT 30 MPH			
		PAINTED			00.751		2	24I	
		CENTER TLA (UNDIV)			00.765		2	22I	
		PAINTED			00.823		2	24I	
		NONE (UNDIV)			00.856		2	22I	
					01.700	SPEED LIMIT 40 MPH			
					02.140 CO534	GRANITE RD			

*A,B = UNIMPROVED; C = GRADED & DRAINED; D,E = SOIL, GRAVEL, STONE; F,G = LOW TYPE BITUMINOUS
H,I = HIGH TYPE BITUMINOUS; J = CONCRETE; K = BRICK; L = BLOCK

STATE HIGHWAY ADMINISTRATION OF MARYLAND
HIGHWAY INFORMATION SERVICES DIVISION
DATA SUPPORT GROUP

STATE HIGHWAY LOCATION REFERENCE

COUNTY: BALTIMORE
DISTRICT: 4
DATE: 12/31/07

ROUTE NUMBER: MD 125 CONTINUED
INVENTORY DIRECTION: EAST
ROUTE NAME: OLD COURT RD

STATE SYSTEM	FUNCTIONAL CLASS	MEDIAN TYPE	ACCESS CONTROL	NHS	MILEPOINT	MILEPOINT DESCRIPTION	MARKED LANES	SURFACE WIDTH/TYPE*	AADT
STATE SECONDARY	R RUR MAJ COLL	NONE (UNDIV)	NONE	NOT NHS	02.790 CO2356	DOGWOOD RD	2	22I	5,472
		PAINTED			03.280	STRUC #3066 BRICE RUN			
		NONE (UNDIV)			03.291		2	20I	
					03.422		2	22I	
					03.500 CO1700	OLD COURT RD (AHEAD)			
					03.500	SIGN: END STATE MAINTENANCE			

ROUTE NUMBER: MD 128
INVENTORY DIRECTION: EAST
ROUTE NAME: BUTLER RD

STATE SYSTEM	FUNCTIONAL CLASS	MEDIAN TYPE	ACCESS CONTROL	NHS	MILEPOINT	MILEPOINT DESCRIPTION	MARKED LANES	SURFACE WIDTH/TYPE*	AADT
STATE SECONDARY	R URB OPA	NONE (UNDIV)	NONE	NOT NHS	00.000		3	36I	16,412
					00.000 MD795	NO NAME (BACK)			
					00.000 MD 30	HANOVER PIKE			
					00.060		2	34I	
					00.080	SPEED LIMIT 30 MPH			
					00.110		2	24I	
					00.350 CO462	SACRED HEART LA			
					00.480	R/R #CSX 831 664 II			
					00.480	STRUC #3071			
					00.560		2	26I	
					00.700		2	34I	
					00.700 CO453	CENTRAL AVE			
					00.727		2	26I	
	RUR MINOR ART				00.880		2	34I	
					00.880 CO451	WAUGH AVE			
					00.900		2	26I	
					00.950		2	24I	
					00.960	SPEED LIMIT 40 MPH			
		PAINTED			01.130				
		NONE (UNDIV)			01.210				
	RUR MAJ COLL				01.270		2	22I	2,922
					01.270 CO443	WORTHINGTON AVE			
					01.365	SPEED LIMIT 30 MPH			

*A,B = UNIMPROVED; C = GRADED & DRAINED; D,E = SOIL, GRAVEL, STONE; F,G = LOW TYPE BITUMINOUS
H,I = HIGH TYPE BITUMINOUS; J = CONCRETE; K = BRICK; L = BLOCK

STATE HIGHWAY ADMINISTRATION OF MARYLAND
HIGHWAY INFORMATION SERVICES DIVISION
DATA SUPPORT GROUP

STATE HIGHWAY LOCATION REFERENCE

COUNTY: BALTIMORE
DISTRICT: 4
DATE: 12/31/07

ROUTE NUMBER: MD 128 CONTINUED
INVENTORY DIRECTION: EAST
ROUTE NAME: BUTLER RD

STATE SYSTEM	FUNCTIONAL CLASS	MEDIAN TYPE	ACCESS CONTROL	NHS	MILEPOINT	MILEPOINT DESCRIPTION	MARKED LANES	SURFACE WIDTH/TYPE*	AADT
STATE SECONDARY	R RUR MAJ COLL	NONE (UNDIV)	NONE	NOT NHS	02.360	SPEED LIMIT 40 MPH	2	22I	2,922
					02.652	SPEED LIMIT 45 MPH			
					03.050	STRUC #3070 SLADE RUN			
					04.620	STRUC #3069 MCGILL RUN			
					05.240 COI74	DOVER RD			
					05.260	STRUC #3068 PINEY RUN			
					07.450	SPEED LIMIT 30 MPH			
					07.620 MD 25	FALLS RD			

ROUTE NUMBER: MD 129
INVENTORY DIRECTION: NORTH
ROUTE NAME: PARK HEIGHTS AVE

STATE SYSTEM	FUNCTIONAL CLASS	MEDIAN TYPE	ACCESS CONTROL	NHS	MILEPOINT	MILEPOINT DESCRIPTION	MARKED LANES	SURFACE WIDTH/TYPE*	AADT
STATE SECONDARY	R URB MINOR ART	NONE (UNDIV)	NONE	NOT NHS	00.000		3	33I	20,961
					00.000 CO1577	SLADE AVE			
					00.000	BALTO CITY LINE			
					00.070	SPEED LIMIT 35 MPH			
					00.090		2	24I	
					00.470		3	33I	
		PAINTED			00.560		2	24I	
		CURBED			00.590				
					00.620		2	38I	
					00.670		2	52I	16,791
					00.670 MD133	OLD COURT RD			
					00.670 CO1700	OLD COURT RD			
		NONE (UNDIV)			00.710		2	36I	
					00.780		2	24I	
		PAINTED			00.810		3	36I	
					00.850		2	28I	
		NONE (UNDIV)			00.860		2	30I	
		PAINTED			00.940		2	24I	
					00.960	SPEED LIMIT 40 MPH			
		NONE (UNDIV)			01.050		2	28I	
		PAINTED			01.080		2	27I	

*A,B = UNIMPROVED; C = GRADED & DRAINED; D,E = SOIL, GRAVEL, STONE; F,G = LOW TYPE BITUMINOUS
H,I = HIGH TYPE BITUMINOUS; J = CONCRETE; K = BRICK; L = BLOCK

STATE HIGHWAY ADMINISTRATION OF MARYLAND
HIGHWAY INFORMATION SERVICES DIVISION
DATA SUPPORT GROUP

STATE HIGHWAY LOCATION REFERENCE

COUNTY: BALTIMORE
DISTRICT: 4
DATE: 12/31/07

ROUTE NUMBER: MD 129 CONTINUED
INVENTORY DIRECTION: NORTH
ROUTE NAME: PARK HEIGHTS AVE

STATE SYSTEM	FUNCTIONAL CLASS	MEDIAN TYPE	ACCESS CONTROL	NHS	MILEPOINT	MILEPOINT DESCRIPTION	MARKED LANES	SURFACE WIDTH/TYPE*	AADT
STATE SECONDARY	R	URB MINOR ART	NONE	NOT NHS	01.150		2	32I	16,79I
		CURBED			01.207		2	24I	
					01.300		4	48I	
					01.350	RP695- 6 RAMP 6 FR IS 695 EB TO MD 129 SB			
					01.370	MD129A BROOKS ROBINSON DR			
					01.370	RP695- 3 RAMP 3 FR RAMP 6 (FR IS695) TO MD 129 NB			
					01.410				8,37I
					01.410	IS695 BALTO BELTWAY			
					01.410	STRUC #3147			
					01.410	EXIT #21			
					01.470		3	36I	
					01.470	RP695- I RAMP I FR MD 129 NB TO RAMP 8 (TO IS695)			
					01.480	RP695- 8 RAMP 8 FR MD 129 SB TO IS 695 WB			
		NONE (UNDIV)			01.630		2	24I	
					01.630	CO169I HOOKS LA			
		PAINTED			01.650				
					01.650	SPEED LIMIT 35 MPH			
		NONE (UNDIV)			01.700				
					01.980		2	22I	
					02.560		2	24I	
					02.710	STRUC #3073 JONES FALLS			
		PAINTED			02.902				
		NONE (UNDIV)			02.937				
					02.980				96I
	URB COLL				02.980	MD130 GREENSPRING VALLEY RD			
		PAINTED			02.990				
		NONE (UNDIV)			03.010		2	22I	
					03.190		2	24I	
					03.330	SPEED LIMIT 40 MPH			
					04.790	STRUC #3072 NORTH BRANCH			
					05.000	CO72I CAVES RD			
					05.130		2	20I	
					05.890	SPEED LIMIT 35 MPH			
					05.910		2	22I	

*A,B = UNIMPROVED; C = GRADED & DRAINED; D,E = SOIL, GRAVEL, STONE; F,G = LOW TYPE BITUMINOUS
H,I = HIGH TYPE BITUMINOUS; J = CONCRETE; K = BRICK; L = BLOCK

STATE HIGHWAY ADMINISTRATION OF MARYLAND
HIGHWAY INFORMATION SERVICES DIVISION
DATA SUPPORT GROUP

STATE HIGHWAY LOCATION REFERENCE

COUNTY: BALTIMORE
DISTRICT: 4
DATE: 12/31/07

ROUTE NUMBER: MD 129 CONTINUED
INVENTORY DIRECTION: NORTH
ROUTE NAME: PARK HEIGHTS AVE

STATE SYSTEM	FUNCTIONAL CLASS	MEDIAN TYPE	ACCESS CONTROL	NHS	MILEPOINT	MILEPOINT DESCRIPTION	MARKED LANES	SURFACE WIDTH/TYPE*	AADT
STATE SECONDARY	R URB COLL	NONE (UNDIV)	NONE	NOT NHS	06.760		2	20I	961
					07.410	SPEED LIMIT 40 MPH			
					07.990 CO446	GARRISON FOREST RD			

ROUTE NUMBER: MD 129A
INVENTORY DIRECTION: EAST
ROUTE NAME: BROOKS ROBINSON DR

STATE SYSTEM	FUNCTIONAL CLASS	MEDIAN TYPE	ACCESS CONTROL	NHS	MILEPOINT	MILEPOINT DESCRIPTION	MARKED LANES	SURFACE WIDTH/TYPE*	AADT
STATE SECONDARY	R URB LOCAL	NONE (UNDIV)	NONE	NOT NHS	00.000		2	24I	0
					00.000 MD129	PARK HEIGHTS AVE			
					00.000 RP695- 3	RAMP 3 FR RAMP 6 (FR IS695) TO MD 129 NB			
					00.050	SPEED LIMIT 40 MPH			
					00.460		2	30I	
					00.480 CO1600	STEVENSON RD			
					00.480 RP695- 4	RAMP 4 FR STEVENSON RD NB TO IS 695 EB			

ROUTE NUMBER: MD 130
INVENTORY DIRECTION: EAST
ROUTE NAME: GREENSPRING VALLEY RD

STATE SYSTEM	FUNCTIONAL CLASS	MEDIAN TYPE	ACCESS CONTROL	NHS	MILEPOINT	MILEPOINT DESCRIPTION	MARKED LANES	SURFACE WIDTH/TYPE*	AADT
STATE SECONDARY	R URB MINOR ART	NONE (UNDIV)	NONE	NOT NHS	00.000		2	24I	8,931
					00.000 CO7152	GREENSPRING VALLEY RD (BACK)			
					00.000 MD140	REISTERSTOWN RD			
					00.040		2	20I	
					00.060	SPEED LIMIT 30 MPH			
					00.310 CO446	GARRISON FOREST RD			
					00.460				10,571
					00.460 CO1674	CRADDOCK LA			
					00.880		2	22I	
					01.370		2	24I	
					01.740				8,321
					01.740 MD129	PARK HEIGHTS AVE			

*A,B = UNIMPROVED; C = GRADED & DRAINED; D,E = SOIL, GRAVEL, STONE; F,G = LOW TYPE BITUMINOUS
H,I = HIGH TYPE BITUMINOUS; J = CONCRETE; K = BRICK; L = BLOCK

STATE HIGHWAY LOCATION REFERENCE

COUNTY: BALTIMORE
DISTRICT: 4
DATE: 12/31/07

ROUTE NUMBER: MD 130 CONTINUED
INVENTORY DIRECTION: EAST
ROUTE NAME: GREENSPRING VALLEY RD

STATE SYSTEM	FUNCTIONAL CLASS	MEDIAN TYPE	ACCESS CONTROL	NHS	MILEPOINT	MILEPOINT DESCRIPTION	MARKED LANES	SURFACE WIDTH/TYPE*	AADT
STATE SECONDARY	R URB MINOR ART	NONE (UNDIV)	NONE	NOT NHS	01.760		2	20I	8,32I
					01.800	SPEED LIMIT 35 MPH			
					02.250		2	24I	
					02.650				5,97I
					02.650 COI600	STEVENSON RD			
					02.810		2	20I	
					03.240	STRUC #3074 NORTH BRANCH			
					03.788		2	22I	
					04.410		2	20I	10,64I
					04.410 CO722	GREENSPRING AVE			
					04.650		2	22I	
					05.450		2	36I	
					05.500		2	24I	
					05.550		3	36I	
					05.570 MD 25	FALLS RD			

ROUTE NUMBER: MD 131
INVENTORY DIRECTION: EAST
ROUTE NAME: SEMINARY AVE

STATE SYSTEM	FUNCTIONAL CLASS	MEDIAN TYPE	ACCESS CONTROL	NHS	MILEPOINT	MILEPOINT DESCRIPTION	MARKED LANES	SURFACE WIDTH/TYPE*	AADT
STATE SECONDARY	R URB MINOR ART	NONE (UNDIV)	NONE	NOT NHS	00.000		2	20I	14,432
					00.000 MD 25	FALLS RD			
		PAINTED			00.230		2	24I	
		NONE (UNDIV)			00.280				
		PAINTED			00.320				9,382
					00.320 CO770	MAYS CHAPEL RD			
		NONE (UNDIV)			00.365				
					00.405	SPEED LIMIT 40 MPH			
		PAINTED			00.920				
		NONE (UNDIV)			00.960				
					01.010	STRUC #3302 ROLAND RUN			
		CENTER TLA (UNDIV)			01.050				
		NONE (UNDIV)			01.110				
		CENTER TLA (UNDIV)			01.170				

*A,B = UNIMPROVED; C = GRADED & DRAINED; D,E = SOIL, GRAVEL, STONE; F,G = LOW TYPE BITUMINOUS
H,I = HIGH TYPE BITUMINOUS; J = CONCRETE; K = BRICK; L = BLOCK

STATE HIGHWAY LOCATION REFERENCE

COUNTY: BALTIMORE
DISTRICT: 4
DATE: 12/31/07

ROUTE NUMBER: MD 131 CONTINUED
INVENTORY DIRECTION: EAST
ROUTE NAME: SEMINARY AVE

STATE SYSTEM	FUNCTIONAL CLASS	MEDIAN TYPE	ACCESS CONTROL	NHS	MILEPOINT	MILEPOINT DESCRIPTION	MARKED LANES	SURFACE WIDTH/TYPE*	AADT
STATE SECONDARY	R URB MINOR ART	NONE (UNDIV)	NONE	NOT NHS	01.240		2	24I	9,382
					01.280				11,952
					01.280	CO1117 THORNTON RD			
					01.300	SPEED LIMIT 35 MPH			
					01.600		2	22I	
					01.620		2	24I	
					01.710				12,052
					01.710	CO1085 VALLEY FIELD RD			
					01.860	IS 83 HARRISBURG EXPWY			
					01.860	STRUC #3076			
					01.978	SPEED LIMIT 30 MPH			
					02.070		2	20I	
					02.110		2	24I	
					02.180		2	38I	
					02.186	STRUC #3358 ROLAND RUN			
					02.230	R/R LIGHT RAIL			
					02.250		2	22I	11,062
					02.250	CO1055 FRONT AVE			
		PAINTED			02.660		2	24I	
		NONE (UNDIV)			02.690		2	22I	
					02.730	CO1054 BELLONA AVE			
		PAINTED			02.760		2	23I	
		NONE (UNDIV)			02.800		2	22I	
					03.060	MD 45 YORK RD			
					03.060	CO995 SEMINARY AVE (AHEAD)			

ROUTE NUMBER: MD 133
INVENTORY DIRECTION: EAST
ROUTE NAME: OLD COURT RD

STATE SYSTEM	FUNCTIONAL CLASS	MEDIAN TYPE	ACCESS CONTROL	NHS	MILEPOINT	MILEPOINT DESCRIPTION	MARKED LANES	SURFACE WIDTH/TYPE*	AADT
STATE SECONDARY	R URB MINOR ART	CURBED	NONE	NOT NHS	00.000		4	48I	6,812
					00.000	CO1700 OLD COURT RD (BACK)			
					00.000	MD129 PARK HEIGHTS AVE			
					00.070		2	24I	

*A,B = UNIMPROVED; C = GRADED & DRAINED; D,E = SOIL, GRAVEL, STONE; F,G = LOW TYPE BITUMINOUS
H,I = HIGH TYPE BITUMINOUS; J = CONCRETE; K = BRICK; L = BLOCK

STATE HIGHWAY LOCATION REFERENCE

COUNTY: BALTIMORE
DISTRICT: 4
DATE: 12/31/07

ROUTE NUMBER: MD 133 CONTINUED
INVENTORY DIRECTION: EAST
ROUTE NAME: OLD COURT RD

STATE SYSTEM	FUNCTIONAL CLASS	MEDIAN TYPE	ACCESS CONTROL	NHS	MILEPOINT	MILEPOINT DESCRIPTION	MARKED LANES	SURFACE WIDTH/TYPE*	AADT
STATE SECONDARY	R URB MINOR ART	CURBED	NONE	NOT NHS	00.070 CO1600	STEVENSON RD	2	24I	6,812
		NONE (UNDIV)			00.100		2	22I	
					00.130	SPEED LIMIT 35 MPH			
					00.330		2	24I	
					00.330 CO1576	SEVEN MILE LA			
		PAINTED			00.611				
		NONE (UNDIV)			00.676				
		PAINTED			00.720				
		NONE (UNDIV)			00.779				
		PAINTED			00.810				
		NONE (UNDIV)			00.880				
					00.920		2	22I	
		PAINTED			01.880		2	24I	
		NONE (UNDIV)			01.940				
					01.980		2	22I	6,312
					01.980 CO722	GREENSPRING AVE			
		PAINTED			02.001				
		NONE (UNDIV)			02.060		2	24I	
					02.090		2	22I	
					02.920		2	24I	
					03.070		2	28I	
					03.100		2	24I	
					03.120		2	22I	
					03.200	STRUC #3077C SLAUGHTERHOUSE BRANCH			
					03.260		2	20I	
					03.310 MD 25	FALLS RD			
					03.310 CO1474	RUXTON RD (AHEAD)			

ROUTE NUMBER: MD 134
INVENTORY DIRECTION: NORTH
ROUTE NAME: BELLONA AVE

STATE SYSTEM	FUNCTIONAL CLASS	MEDIAN TYPE	ACCESS CONTROL	NHS	MILEPOINT	MILEPOINT DESCRIPTION	MARKED LANES	SURFACE WIDTH/TYPE*	AADT
STATE SECONDARY	R URB COLL	NONE (UNDIV)	NONE	NOT NHS	00.000		2	24I	5,622

*A,B = UNIMPROVED; C = GRADED & DRAINED; D,E = SOIL, GRAVEL, STONE; F,G = LOW TYPE BITUMINOUS
H,I = HIGH TYPE BITUMINOUS; J = CONCRETE; K = BRICK; L = BLOCK

STATE HIGHWAY ADMINISTRATION OF MARYLAND
HIGHWAY INFORMATION SERVICES DIVISION
DATA SUPPORT GROUP

STATE HIGHWAY LOCATION REFERENCE

COUNTY: BALTIMORE
DISTRICT: 4
DATE: 12/31/07

ROUTE NUMBER: MD 134 CONTINUED
INVENTORY DIRECTION: NORTH
ROUTE NAME: BELLONA AVE

STATE SYSTEM	FUNCTIONAL CLASS	MEDIAN TYPE	ACCESS CONTROL	NHS	MILEPOINT	MILEPOINT DESCRIPTION	MARKED LANES	SURFACE WIDTH/TYPE*	AADT
STATE SECONDARY	R URB COLL	NONE (UNDIV)	NONE	NOT NHS	00.000 CO1336	BELLONA AVE (BACK)	2	24I	5,622
					00.000 MD139	CHARLES ST			
					00.250	SPEED LIMIT 30 MPH			
					01.480 CO1421	MALVERN AVE			
					01.630 CO1474	RUXTON RD			
					01.630 CO1142	BELLONA AVE (AHEAD)			

ROUTE NUMBER: MD 137
INVENTORY DIRECTION: EAST
ROUTE NAME: MT CARMEL RD

STATE SYSTEM	FUNCTIONAL CLASS	MEDIAN TYPE	ACCESS CONTROL	NIIS	MILEPOINT	MILEPOINT DESCRIPTION	MARKED LANES	SURFACE WIDTH/TYPE*	AADT
STATE SECONDARY	R RUR MINOR ART	NONE (UNDIV)	NONE	NOT NIIS	00.000		2	22I	2,450
					00.000 CO 3	GUNPOWDER RD			
					00.000 CO 24	MT CARMEL RD			
					00.070	SPEED LIMIT 35 MPH			
					01.870				5,200
					01.870 MD 25	FALLS RD			
					01.940	SPEED LIMIT 40 MPH			
					03.510 CO151	YEOHO RD			
					04.090 CO221	PRETTYBOY DAM RD			
					06.659		2	24I	
					07.020		2	22I	
					07.730		2	24I	
					07.810 RP 83- 8	RAMP 8 FR IS 83 SB TO MD 137 WB			
					07.830 RP 83- 5	RAMP 5 FR RAMP 8 (FR IS 83) TO MD 137			
					07.870 RP 83- 6	RAMP 6 FR MD 137 EB TO IS 83 SB			
					07.890 RP 83- 7	RAMP 7 FR MD 137 TO RAMP 6 (TO IS 83)			
					07.910	SPEED LIMIT 35 MPH			
					07.940				10,140
					07.940 IS 83	HARRISBURG EXPWY			
					07.940	STRUC #3050			
					07.940	EXIT #27			
		CENTER TLA (UNDIV)			07.990				
					07.990 RP 83- 3	RAMP 3 FR MD 137 TO RAMP 2 (TO IS 83)			

*A,B = UNIMPROVED; C = GRADED & DRAINED; D,E = SOIL, GRAVEL, STONE; F,G = LOW TYPE BITUMINOUS
H,I = HIGH TYPE BITUMINOUS; J = CONCRETE; K = BRICK; L = BLOCK

STATE HIGHWAY ADMINISTRATION OF MARYLAND
HIGHWAY INFORMATION SERVICES DIVISION
DATA SUPPORT GROUP

STATE HIGHWAY LOCATION REFERENCE

COUNTY: BALTIMORE
DISTRICT: 4
DATE: 12/31/07

ROUTE NUMBER: MD 137 CONTINUED
INVENTORY DIRECTION: EAST
ROUTE NAME: MT CARMEL RD

STATE SYSTEM	FUNCTIONAL CLASS	MEDIAN TYPE	ACCESS CONTROL	NHS	MILEPOINT	MILEPOINT DESCRIPTION	MARKED LANES	SURFACE WIDTH/TYPE*	AADT
STATE SECONDARY	R RUR MINOR ART	CENTER TLA (UNDIV)	NONE	NOT NHS	08.010 RP 83- 2	RAMP 2 FR MD 137 WB TO IS 83 NB	2	24I	10,140
					08.050 MD889	NO NAME			
					08.050 RP 83- 1	RAMP 1 FR RAMP 4 (FR IS 83) TO MD 137			
					08.070 RP 83- 4	RAMP 4 FR IS 83 NB TO MD 137 EB			
		NONE (UNDIV)			08.220		2	22I	
					08.460		2	36I	
					08.480		2	24I	
					08.500 MD 45	YORK RD			

ROUTE NUMBER: MD 138
INVENTORY DIRECTION: EAST
ROUTE NAME: MONKTON RD

STATE SYSTEM	FUNCTIONAL CLASS	MEDIAN TYPE	ACCESS CONTROL	NHS	MILEPOINT	MILEPOINT DESCRIPTION	MARKED LANES	SURFACE WIDTH/TYPE*	AADT
STATE SECONDARY	R RUR MINOR ART	NONE (UNDIV)	NONE	NOT NHS	00.000		2	22I	5,862
					00.000 MD 45	YORK RD			
					00.090	SPEED LIMIT 35 MPH			
					00.660		2	24I	3,992
					00.660 CO130	BIG FALLS RD			
					00.800	SPEED LIMIT 45 MPH			
					02.800	SPEED LIMIT 25 MPH			
					02.860	STRUC #B0014 GUNPOWDER FALLS			
					03.000		2	21I	
NAME: SHEPPERD RD					03.270 CO229	MONKTON RD			
					03.280	SPEED LIMIT 30 MPH			
					03.750	SPEED LIMIT 40 MPH			
					05.020				1,452
					05.020 CO231	GERTING RD			
					06.120		2	22I	2,722
NAME: TROYER RD					06.120 MD562	TROYER RD			
					06.300	SPEED LIMIT 50 MPH			
					07.120		2	21I	2,132
					07.120 CO132	MCCOMAS RD			
					08.300				2,680
					08.300 CO 95	HUNTERS MILL RD			

*A,B = UNIMPROVED; C = GRADED & DRAINED; D,E = SOIL, GRAVEL, STONE; F,G = LOW TYPE BITUMINOUS
H,I = HIGH TYPE BITUMINOUS; J = CONCRETE; K = BRICK; L = BLOCK

STATE HIGHWAY LOCATION REFERENCE

COUNTY: BALTIMORE
DISTRICT: 4
DATE: 12/31/07

ROUTE NUMBER: MD 138 CONTINUED

INVENTORY DIRECTION: EAST

ROUTE NAME: TROYER RD

STATE SYSTEM	FUNCTIONAL CLASS	MEDIAN TYPE	ACCESS CONTROL	NHS	MILEPOINT	MILEPOINT DESCRIPTION	MARKED LANES	SURFACE WIDTH/TYPE*	AADT
STATE SECONDARY	R RUR MINOR ART	NONE (UNDIV)	NONE	NOT NHS	08.310	HARFORD CO/L	2	211	2,680

ROUTE NUMBER: MD 139

INVENTORY DIRECTION: NORTH

ROUTE NAME: CHARLES ST

STATE SYSTEM	FUNCTIONAL CLASS	MEDIAN TYPE	ACCESS CONTROL	NHS	MILEPOINT	MILEPOINT DESCRIPTION	MARKED LANES	SURFACE WIDTH/TYPE*	AADT
STATE SECONDARY	R URB OPA	NONE (UNDIV)	NONE	NOT NHS	00.000		4	541	25,222
					00.000	BALTO CITY LINE			
					00.080		4	481	
					00.092	SPEED LIMIT 40 MPH			
					00.350				21,262
		CURBED			00.350 CO1200	STEVENSON LA			
					00.720				
					00.720 MD134	BELLONA AVE			
					00.720 CO1336	BELLONA AVE			
					01.650 CO1421	MALVERN AVE			
					01.810				39,382
					01.810 CO1354	TOWSONTOWN BLVD			
					01.860	STRUC #3102 TOWSON RUN			
					02.440 CO1409	BOYCE AVE			
					03.028		5	601	
					03.100		6	721	
					03.100 CO7032	JOPPA RD			
					03.100	STRUC #3079			
					03.195		5	601	
					03.240		4	481	52,942
					03.240 CO1142	BELLONA AVE			
					03.240 CO1150	KENILWORTH DR			
					03.380 RP695- 9	RAMP 9 FR RAMP 3 TO MD 139 SB			
					03.380 RP695- 4	RAMP 4 FR MD 139 NB TO IS 695 EB			
					03.430 RP695- 3	RAMP 3 FR IS 695 EB TO MD 139			
					03.430 RP695- 5	RAMP 5 FR MD 139 SB TO RAMP 4 (TO IS695)			
			PARTIAL		03.480		4	541	30,570

*A,B = UNIMPROVED; C = GRADED & DRAINED; D,E = SOIL, GRAVEL, STONE; F,G = LOW TYPE BITUMINOUS
H,I = HIGH TYPE BITUMINOUS; J = CONCRETE; K = BRICK; L = BLOCK

STATE HIGHWAY ADMINISTRATION OF MARYLAND
HIGHWAY INFORMATION SERVICES DIVISION
DATA SUPPORT GROUP

STATE HIGHWAY LOCATION REFERENCE

COUNTY: BALTIMORE
DISTRICT: 4
DATE: 12/31/07

ROUTE NUMBER: MD 139 CONTINUED
INVENTORY DIRECTION: NORTH
ROUTE NAME: CHARLES ST

STATE SYSTEM	FUNCTIONAL CLASS	MEDIAN TYPE	ACCESS CONTROL	NHS	MILEPOINT	MILEPOINT DESCRIPTION	MARKED LANES	SURFACE WIDTH/TYPE*	AADT
STATE SECONDARY	R URB OPA	CURBED	PARTIAL	NOT NHS	03.480 IS695	BALTO BELTWAY	4	54I	30,570
					03.480	STRUC #3160			
					03.480	EXIT #25			
					03.520		3	36I	
		ROUNDAABOUT	NONE		03.520 RP695- 1	RAMP 1 FR MD 139 NB TO IS 695 WB			
					03.550		2	36I	
					03.550	BEGIN ROUNDAABOUT			
					03.560	LUTHERVILLE ROUNDAABOUT			
					03.560 MD139B	BELLONA AVE			
					03.560 MD139A	BELLONA AVE			
					03.570	END ROUNDAABOUT			
					03.570 CO1052	N CHARLES ST (AHEAD)			

ROUTE NUMBER: MD 139A
INVENTORY DIRECTION: NORTH
ROUTE NAME: BELLONA AVE

STATE SYSTEM	FUNCTIONAL CLASS	MEDIAN TYPE	ACCESS CONTROL	NHS	MILEPOINT	MILEPOINT DESCRIPTION	MARKED LANES	SURFACE WIDTH/TYPE*	AADT
STATE SECONDARY	R URB COLL	NONE (UNDIV)	NONE	NOT NHS	00.190		2	30I	11,862
					00.190 CO1054	BELLONA AVE (BACK)			
					00.190 RP695- 2	RAMP 2 ER IS 695 WB TO BELLONA AVE			
					00.201		2	36I	
					00.230		3	36I	
					00.260	LUTHERVILLE ROUNDAABOUT			
					00.260 MD139	CHARLES ST			

ROUTE NUMBER: MD 139B
INVENTORY DIRECTION: NORTH
ROUTE NAME: BELLONA AVE

STATE SYSTEM	FUNCTIONAL CLASS	MEDIAN TYPE	ACCESS CONTROL	NIIS	MILEPOINT	MILEPOINT DESCRIPTION	MARKED LANES	SURFACE WIDTH/TYPE*	AADT
STATE SECONDARY	R URB LOCAL	NONE (UNDIV)	NONE	NOT NIIS	00.000		2	24I	599
					00.000 MD139	CHARLES ST			
					00.000	LUTHERVILLE ROUNDAABOUT			
					00.130 RP695- 8	RAMP 8 FR MD 139B TO IS 695 WB			

*A,B = UNIMPROVED; C = GRADED & DRAINED; D,E = SOIL, GRAVEL, STONE; F,G = LOW TYPE BITUMINOUS
H,I = HIGH TYPE BITUMINOUS; J = CONCRETE; K = BRICK; L = BLOCK

STATE HIGHWAY LOCATION REFERENCE

COUNTY: BALTIMORE

DISTRICT: 4

DATE: 12/31/07

ROUTE NUMBER: MD 140
INVENTORY DIRECTION: NORTH
ROUTE NAME: REISTERSTOWN RD

STATE SYSTEM	FUNCTIONAL CLASS	MEDIAN TYPE	ACCESS CONTROL	NHS	MILEPOINT	MILEPOINT DESCRIPTION	MARKED LANES	SURFACE WIDTH/TYPE*	AADT
STATE SECONDARY	R URB OPA	NONE (UNDIV)	NONE	NHS	00.000		4	48I	28,341
					00.000	BALTO CITY LINE			
					00.090				
					00.090	CO1576 SEVEN MILE LA			
					00.190	CO6865 OLD MILFORD MILL RD			
					00.530	CO1577 SLADE AVE			
					00.530	CO1800 MILFORD MILL RD			
					00.880		4	44I	
					01.000	CO1708 SUDBROOK LA E			
					01.000	CO1707 SUDBROOK LA			
		CENTER TLA (UNDIV)			01.250				
		NONE (UNDIV)			01.290				
					01.360				32,441
					01.360	CO1700 OLD COURT RD			
					01.403	SPEED LIMIT 30 MPH			
		CENTER TLA (UNDIV)			01.410				
		NONE (UNDIV)			01.475		4	40I	
		CENTER TLA (UNDIV)			01.520		4	44I	39,911
					01.520	CO1696 NAYLORS LA			
		NONE (UNDIV)			01.730				
		CURBED			01.770		4	48I	
					01.855	RP695- 6 RAMP 6 FR IS 695 EB TO MD 140 SB			
					01.867	RP695- 4 RAMP 4 FR MD 140 NB TO IS 695 EB			
		NONE (UNDIV)			01.901		4	60I	
				NOT NHS	01.930		4	60J	46,291
					01.930	RP695- 3 RAMP 3 FR RAMP 6 (FR IS695) TO MD 140 NB			
					01.930	RP695- 5 RAMP 5 FR MD 140 SB TO RAMP 4(TO IS695)			
					01.930	STRUC #3146			
					01.930	EXIT #20			
					01.930	IS695 BALTO BELTWAY			
					01.930	RP695- 1 RAMP 1 FR MD 140 NB TO RAMP 8 (TO IS695)			
					01.930	RP695- 7 RAMP 7 FR RAMP 2 (FR IS695) TO MD 140 SB			

*A,B = UNIMPROVED; C = GRADED & DRAINED; D,E = SOIL, GRAVEL, STONE; F,G = LOW TYPE BITUMINOUS
H,I = HIGH TYPE BITUMINOUS; J = CONCRETE; K = BRICK; L = BLOCK

STATE HIGHWAY ADMINISTRATION OF MARYLAND
HIGHWAY INFORMATION SERVICES DIVISION
DATA SUPPORT GROUP

STATE HIGHWAY LOCATION REFERENCE

COUNTY: BALTIMORE
DISTRICT: 4
DATE: 12/31/07

ROUTE NUMBER: MD 140 CONTINUED
INVENTORY DIRECTION: NORTH
ROUTE NAME: REISTERSTOWN RD

STATE SYSTEM	FUNCTIONAL CLASS	MEDIAN TYPE	ACCESS CONTROL	NHS	MILEPOINT	MILEPOINT DESCRIPTION	MARKED LANES	SURFACE WIDTH/TYPL*	AADT
STATE SECONDARY	R URB OPA	NONE (UNDIV) CURBED	NONE	NOT NHS	01.950		4	601	46,291
					01.967		4	481	
					02.000		5	601	
					02.000	RP695- 8 RAMP 8 FR MD 140 SB TO IS 695 WB			
					02.000	RP695- 2 RAMP 2 FR IS 695 WB TO MD 140 NB			
		NONE (UNDIV)			02.140				
					02.140	CO1691 HOOKS LA			
					02.165		4	481	
		CENTER TLA (UNDIV)			02.230				
		NONE (UNDIV)			02.360				
		PAINTED			02.400				
		NONE (UNDIV)			02.460				
		CENTER TLA (UNDIV)			02.580				
					02.580	SPEED LIMIT 40 MPH			
		NONE (UNDIV)			02.610				
					02.730		4	601	
		PAINTED			02.800		4	561	
		NONE (UNDIV)			02.840		4	521	
		CURBED			03.020		4	441	
		NONE (UNDIV)			03.150		4	481	36,251
					03.150	CO1674 CRADDOCK LA			
					03.150	CO2250 MC DONOGH RD			
		CENTER TLA (UNDIV)			03.220				
		NONE (UNDIV)			03.260				
					03.330		4	441	
		CENTER TLA (UNDIV)			03.400		4	481	
		NONE (UNDIV)			03.590				
		PAINTED			03.650				
		NONE (UNDIV)			03.720				
					03.760				37,481
					03.760	MD130 GREENSPRING VALLEY RD			
		CENTER TLA (UNDIV)			03.920				
		NONE (UNDIV)			04.380				
		CENTER TLA (UNDIV)			04.475				
		NONE (UNDIV)			04.530				

*A,B = UNIMPROVED; C = GRADED & DRAINED; D,E = SOIL, GRAVEL, STONE; F,G = LOW TYPE BITUMINOUS
H,I = HIGH TYPE BITUMINOUS; J = CONCRETE; K = BRICK; L = BLOCK

STATE HIGHWAY ADMINISTRATION OF MARYLAND
HIGHWAY INFORMATION SERVICES DIVISION
DATA SUPPORT GROUP

STATE HIGHWAY LOCATION REFERENCE

COUNTY: BALTIMORE
DISTRICT: 4
DATE: 12/31/07

ROUTE NUMBER: MD 140 CONTINUED
INVENTORY DIRECTION: NORTH
ROUTE NAME: REISTERSTOWN RD

STATE SYSTEM	FUNCTIONAL CLASS	MEDIAN TYPE	ACCESS CONTROL	NHS	MILEPOINT	MILEPOINT DESCRIPTION	MARKED LANES	SURFACE WIDTH/TYPE*	AADT
STATE SECONDARY	R URB OPA	CENTER TLA (UNDIV)	NONE	NOT NHS	04.580		4	48I	37,481
		NONE (UNDIV)			04.720				
		CENTER TLA (UNDIV)			04.752				
		NONE (UNDIV)			04.830				
					04.830	CO720 ST THOMAS LA			
				NHS	04.960				34,011
					04.960	CO2251 PAINTERS MILL RD			
		CENTER TLA (UNDIV)			04.990				
		CURBED			05.150				
				NOT NHS	05.260				36,711
					05.260	RP140- 4 RAMP 4 FR MD 940 NB TO MD 140 EB			
					05.260	RP140- 5 RAMP 5 FR MD 140 SB TO MD 940 EB			
		PAINTED			05.310				
					05.350	CO7297 OWINGS MILLS BLVD			
					05.350	STRUC #B0419			
					05.360		4	44I	
					05.410	R R #CSX 831 657 X			
		CENTER TLA (UNDIV)			05.470		4	40I	
					05.470	R R #CSX 831 658 E			
					05.560	STRUC #3084 GWYNN'S FALLS			
		NONE (UNDIV)			05.655		4	48I	
		CENTER TLA (UNDIV)			05.690				
		NONE (UNDIV)			05.790				
		CENTER TLA (UNDIV)			05.830				
		NONE (UNDIV)			06.180				
		PAINTED			06.250				
		NONE (UNDIV)			06.340				
					06.360	CO562 PLEASANT HILL RD			
		PAINTED			06.484				
		NONE (UNDIV)			06.530				
					06.570		4	44I	
		PAINTED			06.630		4	48I	
		NONE (UNDIV)			06.665				
		PAINTED			06.720		4	36I	
		NONE (UNDIV)			06.790		4	48I	

*A,B = UNIMPROVED; C = GRADED & DRAINED; D,E = SOIL, GRAVEL, STONE; F,G = LOW TYPE BITUMINOUS
H,I = HIGH TYPE BITUMINOUS; J = CONCRETE; K = BRICK; L = BLOCK

STATE HIGHWAY ADMINISTRATION OF MARYLAND
HIGHWAY INFORMATION SERVICES DIVISION
DATA SUPPORT GROUP

STATE HIGHWAY LOCATION REFERENCE

COUNTY: BALTIMORE
DISTRICT: 4
DATE: 12/31/07

ROUTE NUMBER: MD 140 CONTINUED
INVENTORY DIRECTION: NORTH
ROUTE NAME: REISTERSTOWN RD

STATE SYSTEM	FUNCTIONAL CLASS	MEDIAN TYPE	ACCESS CONTROL	NHS	MILEPOINT	MILEPOINT DESCRIPTION	MARKED LANES	SURFACE WIDTH/TYPE*	AADT
STATE SECONDARY	R URB OPA	NONE (UNDIV)	NONE	NOT NHS	06.790 CO587	GWYNNBROOK AVE	4	48I	36,711
		CENTER TLA (UNDIV)			06.922				
		NONE (UNDIV)			07.180				
					07.180 CO611	HIGH FALCON RD			
		CENTER TLA (UNDIV)			07.240				
					07.460 CO502	NICODEMUS RD			
		NONE (UNDIV)			07.585				
		CENTER TLA (UNDIV)			07.650				
		NONE (UNDIV)			08.034				
					08.080				19,211
					08.080 CO627	E CHERRY HILL RD			
					08.080 CO678I	FRANKLIN BLVD			
		CENTER TLA (UNDIV)			08.300				
		NONE (UNDIV)			08.400				
		CENTER TLA (UNDIV)			08.492				
NAME: MAIN ST					08.560	BOSLEY LA			
		NONE (UNDIV)			08.740				
		CENTER TLA (UNDIV)			08.750				
		NONE (UNDIV)			08.800				
		CENTER TLA (UNDIV)			08.830				
					08.830 CO503	BERRYMANS LA			
		NONE (UNDIV)			08.880				
					08.880 CO675	CHARTLEY DR			
		CENTER TLA (UNDIV)			08.930				
		PAINTED			08.970		2	30I	
		NONE (UNDIV)			09.030		2	39I	
					09.100	SPEED LIMIT 30 MPH			
					09.230 CO684	GLYNDON DR			
					09.360	SPEED LIMIT 25 MPH			
					09.490		2	30I	
		CENTER TLA (UNDIV)			09.560				
		NONE (UNDIV)			09.620		2	22I	
		CENTER TLA (UNDIV)			09.650		2	30I	
		NONE (UNDIV)			09.710		2	24I	
					09.730 CO498	CHATSWORTH AVE			

*A,B = UNIMPROVED; C = GRADED & DRAINED; D,E = SOIL, GRAVEL, STONE; F,G = LOW TYPE BITUMINOUS
H,I = HIGH TYPE BITUMINOUS; J = CONCRETE; K = BRICK; L = BLOCK

STATE HIGHWAY ADMINISTRATION OF MARYLAND
HIGHWAY INFORMATION SERVICES DIVISION
DATA SUPPORT GROUP

STATE HIGHWAY LOCATION REFERENCE

COUNTY: BALTIMORE
DISTRICT: 4
DATE: 12/31/07

ROUTE NUMBER: MD 140 CONTINUED
INVENTORY DIRECTION: NORTH
ROUTE NAME: MAIN ST

STATE SYSTEM	FUNCTIONAL CLASS	MEDIAN TYPE	ACCESS CONTROL	NHS	MILEPOINT	MILEPOINT DESCRIPTION	MARKED LANES	SURFACE WIDTH/TYPE*	AADT
STATE SECONDARY	R URB OPA	CENTER TLA (UNDIV)	NONE	NOT NHS	09.795		2	24I	19,211
		NONE (UNDIV)			09.870				
		CURBED			09.900				
		NONE (UNDIV)			09.930		2	44I	
NAME: WESTMINSTER PIKE					09.930 MD 30	HANOVER PIKE			
					09.980		2	24I	
					10.100	SPEED LIMIT 40 MPH			
		PAINTED			10.218		2	27I	
					10.255		2	24I	
		NONE (UNDIV)			10.280		2	36I	
STATE PRIMARY	RUR OPA	CURBED		NHS	10.360		3	38I	
					10.360 IS795	NORTHWEST EXPRESSWAY			
					10.360 MD795	NO NAME			
					10.360	EXIT #9			
					10.380				
					10.400		2	24I	
		POSITIVE BARRIER			10.500		3	42I	
					10.550 RP795- 1	RAMP 1 FR IS 795 NB TO MD 140 WB			
					10.550 RP795- 6	RAMP 6 FR MD 140 EB TO IS 795 SB			
					10.550	STRUC #3339			
					10.590		3	40I	
					10.710		4	54I	56,781
					10.710 RP795- 1	RAMP 1 FR IS 795 NB TO MD 140 WB			
		CURBED			10.860		4	48I	
					10.876 RP795- 6	RAMP 6 FR MD 140 EB TO IS 795 SB			
		POSITIVE BARRIER			10.920				
					11.390				44,000
					11.390 CO480	GORES MILL RD			
					11.550	SPEED LIMIT 55 MPH			
		NONE (UNDIV)			11.600				
		CENTER TLA (UNDIV)			11.661				
					11.720		5	56I	
					11.830	SPEED LIMIT 50 MPH			
		NONE (UNDIV)			12.210		5	60I	

*A,B = UNIMPROVED; C = GRADED & DRAINED; D,E = SOIL, GRAVEL, STONE; F,G = LOW TYPE BITUMINOUS
H,I = HIGH TYPE BITUMINOUS; J = CONCRETE; K = BRICK; L = BLOCK

STATE HIGHWAY ADMINISTRATION OF MARYLAND
HIGHWAY INFORMATION SERVICES DIVISION
DATA SUPPORT GROUP

STATE HIGHWAY LOCATION REFERENCE

COUNTY: BALTIMORE
DISTRICT: 4
DATE: 12/31/07

ROUTE NUMBER: MD 140 CONTINUED
INVENTORY DIRECTION: NORTH
ROUTE NAME: WESTMINSTER PIKE

STATE SYSTEM	FUNCTIONAL CLASS	MEDIAN TYPE	ACCESS CONTROL	NIIS	MILEPOINT	MILEPOINT DESCRIPTION	MARKED LANES	SURFACE WIDTH/TYPE*	AADT
STATE PRIMARY	R RUR OPA	PAINTED	NONE	NHS	12.240		5	60I	44,000
		NONE (UNDIV)			12.290		4	48I	
					12.420				
					12.470	STRUC #3083 PATAPSCO RIVER			
					12.470	CARROLL CO/L			

ROUTE NUMBER: MD 144
INVENTORY DIRECTION: EAST
ROUTE NAME: FREDERICK RD

STATE SYSTEM	FUNCTIONAL CLASS	MEDIAN TYPE	ACCESS CONTROL	NHS	MILEPOINT	MILEPOINT DESCRIPTION	MARKED LANES	SURFACE WIDTH/TYPE*	AADT
STATE SECONDARY	R URB MINOR ART	NONE (UNDIV)	NONE	NOT NHS	00.000		2	28I	10,772
					00.000	HOWARD CO/L			
					00.000	STRUC #3086 PATAPSCO RIVER			
					00.070 CO2929	WESTCHESTER AVE			
					00.110		2	42I	
					00.130	SPEED LIMIT 40 MPH			
					00.310		2	24I	
					00.560		3	36I	
					00.950 CO2900	OLD FREDERICK RD			
					01.120		2	24I	
		PAINTED			01.270				
		NONE (UNDIV)			01.280				
		PAINTED			01.300				
		NONE (UNDIV)			01.350				
		PAINTED			01.660				
		NONE (UNDIV)			01.770				
					01.770 CO2936	THISTLE RD			
		PAINTED			01.790				
		NONE (UNDIV)			01.840				
					02.060	SPEED LIMIT 35 MPH			
	URB OPA				02.270		2	28I	22,552
					02.270 CO2000	ROLLING RD			
					02.330		2	24I	
					02.480		2	36I	

*A,B = UNIMPROVED; C = GRADED & DRAINED; D,E = SOIL, GRAVEL, STONE; F,G = LOW TYPE BITUMINOUS
H,J = HIGH TYPE BITUMINOUS; J = CONCRETE; K = BRICK; L = BLOCK

STATE HIGHWAY ADMINISTRATION OF MARYLAND
HIGHWAY INFORMATION SERVICES DIVISION
DATA SUPPORT GROUP

STATE HIGHWAY LOCATION REFERENCE

COUNTY: BALTIMORE
DISTRICT: 4
DATE: 12/31/07

ROUTE NUMBER: MD 144 CONTINUED
INVENTORY DIRECTION: EAST
ROUTE NAME: FREDERICK RD

STATE SYSTEM	FUNCTIONAL CLASS	MEDIAN TYPE	ACCESS CONTROL	NHS	MILEPOINT	MILEPOINT DESCRIPTION	MARKED LANES	SURFACE WIDTH/TYPE*	AADT
STATE SECONDARY	R URB OPA	NONE (UNDIV)	NONE	NOT NHS	02.514		2	24I	22,552
					02.780		2	36I	
					02.818		2	24I	
					02.850		2	36I	13,342
					02.850	MD166 ROLLING RD			
					02.910		2	24I	
					02.910	SPEED LIMIT 30 MPH			
					03.350		2	44I	
					03.470	CO2700 WINTERS LA			
		PAINTED			03.605		2	36I	
					03.620		2	30I	
		NONE (UNDIV)			03.637		2	28I	
					03.670				24,432
					03.670	CO2621 INGLESIDE AVE			
					03.670	CO2784 BLOOMSBURY AVE			
		PAINTED			03.680		2	30I	
		NONE (UNDIV)			03.710		2	38I	
		PAINTED			03.830		2	28I	
					03.850		2	24I	
		NONE (UNDIV)			03.870				
					03.926		2	36I	
					03.950		2	24I	
		PAINTED			03.990		2	40I	
		NONE (UNDIV)			04.040		2	24I	
					04.040	RP695- 6 RAMP 6 FR MD 144 TO IS 695 SB			
					04.040	RP695- 8 RAMP 8 FR IS 695 SB TO MD 144			
					04.070		2	28I	19,182
					04.070	IS695 BALTO BELTWAY			
					04.070	STRUC #3121			
					04.070	EXIT #13			
					04.100		2	36I	
					04.100	RP695- 3 RAMP 3 FR MD 144 EB TO RAMP 2 (TO IS695)			
					04.110	RP695- 2 RAMP 2 FR MD 144 TO IS 695 NB			
					04.140		2	24I	

*A,B = UNIMPROVED, C = GRADED & DRAINED, D,E = SOIL, GRAVEL, STONE, F,G = LOW TYPE BITUMINOUS
H,I = HIGH TYPE BITUMINOUS, J = CONCRETE, K = BRICK, L = BLOCK

STATE HIGHWAY ADMINISTRATION OF MARYLAND
HIGHWAY INFORMATION SERVICES DIVISION
DATA SUPPORT GROUP

STATE HIGHWAY LOCATION REFERENCE

COUNTY: BALTIMORE
DISTRICT: 4
DATE: 12/31/07

ROUTE NUMBER: MD 144 CONTINUED
INVENTORY DIRECTION: EAST
ROUTE NAME: FREDERICK RD

STATE SYSTEM	FUNCTIONAL CLASS	MEDIAN TYPE	ACCESS CONTROL	NHS	MILEPOINT	MILEPOINT DESCRIPTION	MARKED LANES	SURFACE WIDTH/TYPE*	AADT
STATE SECONDARY	R URB OPA	NONE (UNDIV)	NONE	NOT NHIS	04.140 RP695- 4	RAMP 4 FR IS 695 NB TO MD 144	2	24I	19,182
					04.180		2	30I	
					04.245		2	40I	
					04.350 CO2604	N PROSPECT AVE			
					04.400		2	36I	
					04.460		2	28I	
					04.480		2	36I	11,562
					04.480 CO2763	PARADISE AVE			
					04.490		2	44I	
					04.840	BALTO CITY LINE			

ROUTE NUMBER: MD 145
INVENTORY DIRECTION: EAST
ROUTE NAME: ASHLAND RD

STATE SYSTEM	FUNCTIONAL CLASS	MEDIAN TYPE	ACCESS CONTROL	NIIS	MILEPOINT	MILEPOINT DESCRIPTION	MARKED LANES	SURFACE WIDTH/TYPE*	AADT
STATE SECONDARY	R URB OPA	NONE (UNDIV)	NONE	NOT NIIS	00.000		2	24I	13,110
					00.000 MD 45	YORK RD			
					00.070		3	38I	
					00.070	SPEED LIMIT 40 MPH			
		PAINTED			00.104		2	24I	
		NONE (UNDIV)			00.150				
					00.210		2	22I	
					00.260	STRUC #BC 650I WESTERN RUN			
					00.350		2	20I	
		PAINTED			00.400		2	24I	
		NONE (UNDIV)			00.430				
NAME: PAPER MILL RD					00.430 CO361	ASHLAND RD			
		PAINTED			00.465				
		NONE (UNDIV)			00.490		2	20I	
		CENTER TLA (UNDIV)			00.660		3	36I	
					00.710		2	24I	
		NONE (UNDIV)			00.910				
		PAINTED			01.160		2	23I	
		NONE (UNDIV)			01.206		2	24I	

*A,B = UNIMPROVED; C = GRADED & DRAINED; D,E = SOIL, GRAVEL, STONE; F,G = LOW TYPE BITUMINOUS
H,I = HIGH TYPE BITUMINOUS; J = CONCRETE; K = BRICK; L = BLOCK

STATE HIGHWAY ADMINISTRATION OF MARYLAND
HIGHWAY INFORMATION SERVICES DIVISION
DATA SUPPORT GROUP

STATE HIGHWAY LOCATION REFERENCE

COUNTY: BALTIMORE
DISTRICT: 4
DATE: 12/31/07

ROUTE NUMBER: MD 145 CONTINUED
INVENTORY DIRECTION: EAST
ROUTE NAME: PAPER MILL RD

STATE SYSTEM	FUNCTIONAL CLASS	MEDIAN TYPE	ACCESS CONTROL	NHS	MILEPOINT	MILEPOINT DESCRIPTION	MARKED LANES	SURFACE WIDTH/TYPE*	AADT
STATE SECONDARY	R URB OPA	NONE (UNDIV)	NONE	NOT NHIS	01.770	STRUC # 3376 LOCH RAVEN RESERVOIR	2	24I	13,110
					02.100		2	20I	
	RUR MINOR ART				02.340				
					02.340 MU241	PHOENIX RD (BALTO CITY)			
					02.690	STRUC #3087 GREENE BRANCH			
					03.420				12,820
					03.420 CO248	COOPER RD			
					03.720	STRUC #3088 GREENE BRANCH			
					03.790		2	24I	
					03.810		2	20I	
		CENTER TLA (UNDIV)			05.400		2	24I	
		NONE (UNDIV)			05.460		3	36I	
					05.510		2	24I	
	URB MINOR ART				05.570		2	22I	11,770
NAME: SWEET AIR RD					05.570 MD146	JARRETTSVILLE PIKE			
					05.680	SPEED LIMIT 35 MPH			
					06.410 CO330	BLENHEIM RD			
					06.930				6,050
					06.930 CO258	MANOR RD			
					07.080	SPEED LIMIT 40 MPH			
					07.530		2	24I	
					07.560		2	22I	
					08.470				5,960
					08.470 CO270	GREEN RD			
					08.843		2	24I	
					08.860		2	22I	
	RUR MAJ COLL				09.450				
					09.450 CO287	PATTERSON RD			
					09.890		2	24I	
					10.340 MD165	BALDWIN MILL RD			
					10.340 CO6269	SWEET AIR RD (AHLAD)			

*A,B = UNIMPROVED; C = GRADED & DRAINED; D,E = SOIL, GRAVEL, STONE; F,G = LOW TYPE BITUMINOUS
H,I = HIGH TYPE BITUMINOUS; J = CONCRETE; K = BRICK; L = BLOCK

STATE HIGHWAY ADMINISTRATION OF MARYLAND
HIGHWAY INFORMATION SERVICES DIVISION
DATA SUPPORT GROUP

STATE HIGHWAY LOCATION REFERENCE

COUNTY: BALTIMORE
DISTRICT: 4
DATE: 12/31/07

ROUTE NUMBER: MD 146
INVENTORY DIRECTION: NORTH
ROUTE NAME: DULANEY VALLEY RD

STATE SYSTEM	FUNCTIONAL CLASS	MEDIAN TYPE	ACCESS CONTROL	NHS	MILEPOINT	MILEPOINT DESCRIPTION	MARKED LANES	SURFACE WIDTH/TYPE*	AADT
STATE SECONDARY	R URB OPA	CURBED	NONE	NOT NHS	00.000		4	48I	38,260
					00.000 MD 45	YORK RD			
					00.000	TOWSON ROUNDABOUT			
					00.150	SPEED LIMIT 30 MPH			
					00.240		5	60I	
					00.290 CO1164	FAIRMOUNT AVE			
					00.430	SPEED LIMIT 40 MPH			
					00.490		4	48I	
					00.630 RP695- 4	RAMP 4 FR MD 146 NB TO RAMP 5 (TO IS695)			
		PAINTED			00.650				
		NONE (UNDIV)			00.670				
					00.670 RP695- 5	RAMP 5 FR MD 146 SB TO IS 695 EB			
					00.690 RP695- 6	RAMP 6 FR IS 695 EB TO MD 146 SB			
					00.750 RP695- 3	RAMP 3 FR IS 695 EB TO MD 146 NB			
					00.780				25,670
					00.780 IS695	BALTO BELTWAY			
					00.780	STRUC #3162			
					00.780	EXIT #27			
					00.830 RP695- 7	RAMP 7 FR IS 695 WB TO MD 146 SB			
					00.850 CO999	HAMPTON LA			
					00.850 RP695- 1	RAMP 1 FR MD 146 NB TO IS 695 WB			
					00.890 RP695- 8	RAMP 8 FR MD 146 SB TO RAMP 1 (TO IS695)			
		CENTER TLA (UNDIV)			00.950				
					00.950 CO958	CHARMUTH RD			
					01.150		4	56I	
		NONE (UNDIV)			01.560		4	48I	
					01.590		4	55I	17,350
					01.590 CO995	SEMINARY AVE			
					01.670	STRUC #3303 LONG QUARTER BRANCH			
		CENTER TLA (UNDIV)			01.700		3	36I	
					01.700 CO811	POT SPRING RD			
					01.778		3	34I	
		NONE (UNDIV)			01.820		2	24I	
					02.310 CO866	RIDGELY RD			

*A,B = UNIMPROVED; C = GRADED & DRAINED; D,E = SOIL, GRAVEL, STONE; F,G = LOW TYPE BITUMINOUS
H,I = HIGH TYPE BITUMINOUS; J = CONCRETE; K = BRICK; L = BLOCK

STATE HIGHWAY ADMINISTRATION OF MARYLAND
HIGHWAY INFORMATION SERVICES DIVISION
DATA SUPPORT GROUP

STATE HIGHWAY LOCATION REFERENCE

COUNTY: BALTIMORE
DISTRICT: 4
DATE: 12/31/07

ROUTE NUMBER: MD 146 CONTINUED
INVENTORY DIRECTION: NORTH
ROUTE NAME: DULANEY VALLEY RD

STATE SYSTEM	FUNCTIONAL CLASS	MEDIAN TYPE	ACCESS CONTROL	NHS	MILEPOINT	MILEPOINT DESCRIPTION	MARKED LANES	SURFACE WIDTH/TYPE*	AADT
STATE SECONDARY	R URB OPA	PAINTED	NONE	NOT NHS	03.225		2	24I	17,350
		NONE (UNDIV)			03.275				
		PAINTED			03.310				19,310
		NONE (UNDIV)			03.310 CO810	TIMONIUM RD			
					03.350				
					04.270 MU4535	OLD BOSLEY RD (BALTO CITY)			
					04.760		2	24J	
					04.760	STRUC #3298 LOCH RAVEN RESERVOIR			
					04.870		2	24I	
					04.910		3	36I	
		PAINTED			04.940				
		NONE (UNDIV)			04.990				11,580
					04.990 MU4540	DULANEY VALLEY RD (BALTO CITY)			
NAME: JARRETTSVILLE PIKE		PAINTED			05.015				
		NONE (UNDIV)			05.060				
					05.098		2	24I	
					06.020		2	22I	
					07.930		2	24I	
					08.090		2	20I	15,560
					08.090 CO6615	MERRYMANS MILL RD			
					08.583	SPEED LIMIT 35 MPH			
		PAINTED			08.724		2	24I	
		NONE (UNDIV)			08.770		2	20I	
		CENTER TLA (UNDIV)			09.050		2	24I	
					09.060	SPEED LIMIT 30 MPH			
		NONE (UNDIV)			09.184				
	RUR MINOR ART				09.240				15,900
					09.240 MD145	SWEET AIR RD			
		PAINTED			09.288				
		NONE (UNDIV)			09.375				
		PAINTED			09.402				
		NONE (UNDIV)			09.435				
					09.530		2	22I	
		CENTER TLA (UNDIV)			09.611		2	24I	

*A,B = UNIMPROVED; C = GRADED & DRAINED; D,E = SOIL, GRAVEL, STONE; F,G = LOW TYPE BITUMINOUS
H,I = HIGH TYPE BITUMINOUS; J = CONCRETE; K = BRICK; L = BLOCK

STATE HIGHWAY ADMINISTRATION OF MARYLAND
HIGHWAY INFORMATION SERVICES DIVISION
DATA SUPPORT GROUP

STATE HIGHWAY LOCATION REFERENCE

COUNTY: BALTIMORE
DISTRICT: 4
DATE: 12/31/07

ROUTE NUMBER: MD 146 CONTINUED
INVENTORY DIRECTION: NORTH
ROUTE NAME: JARRETTVILLE PIKE

STATE SYSTEM	FUNCTIONAL CLASS	MEDIAN TYPE	ACCESS CONTROL	NIIS	MILEPOINT	MILEPOINT DESCRIPTION	MARKED LANES	SURFACE WIDTH/TYPE*	AADT
STATE SECONDARY	R RUR MINOR ART	NONE (UNDIV)	NONE	NOT NHS	09.62I		2	22I	15,900
					09.763	SPEED LIMIT 40 MPH			
					10.297	SPEED LIMIT 50 MPH			
					10.630				13,112
					10.630 CO258	MANOR RD			
					11.670	STRUC #3089 LITTLE GUNPOWDER FALLS			
					11.670	HARFORD CO/L			

ROUTE NUMBER: MD 147
INVENTORY DIRECTION: NORTH
ROUTE NAME: HARFORD RD

STATE SYSTEM	FUNCTIONAL CLASS	MEDIAN TYPE	ACCESS CONTROL	NHS	MILEPOINT	MILEPOINT DESCRIPTION	MARKED LANES	SURFACE WIDTH/TYPE*	AADT
STATE SECONDARY	R URB OPA	NONE (UNDIV)	NONE	NOT NHS	00.000		3	48I	19,260
					00.000	BALTO CITY LINE			
					00.040		3	36I	
					00.160				22,010
					00.160 CO348I	TAYLOR AVE			
					00.170	SPEED LIMIT 25 MPH			
					00.190		2	36I	
					00.220		2	24I	
					00.370	SPEED LIMIT 30 MPH			
					00.590 CO3670	WOODSIDE AVE			
					00.590 CO3669	EMERALD RD			
					00.870		2	36I	
					00.930		4	48I	
					00.960				24,980
					00.960 CO3482	PUTTY HILL AVE			
					01.260 RP695- 6	RAMP 6 FR IS 695 EB TO MD 147 SB			
					01.260 RP695- 4	RAMP 4 FR MD 147 NB TO IS 695 EB			
					01.300 RP695- 5	RAMP 5 FR MD 147 SB TO IS 695 EB			
					01.320 RP695- 3	RAMP 3 FR IS 695 EB TO MD 147 NB			
					01.370				34,700
					01.370 IS695	BALTO BELTWAY			
					01.370	STRUC #3170			

*A,B = UNIMPROVED; C = GRADED & DRAINED; D,E = SOIL, GRAVEL, STONE; F,G = LOW TYPE BITUMINOUS
H,I = HIGH TYPE BITUMINOUS; J = CONCRETE; K = BRICK; L = BLOCK

STATE HIGHWAY ADMINISTRATION OF MARYLAND
HIGHWAY INFORMATION SERVICES DIVISION
DATA SUPPORT GROUP

STATE HIGHWAY LOCATION REFERENCE

COUNTY: BALTIMORE

DISTRICT: 4

DATE: 12/31/07

ROUTE NUMBER: MD 147 CONTINUED

INVENTORY DIRECTION: NORTH

ROUTE NAME: HARFORD RD

STATE SYSTEM	FUNCTIONAL CLASS	MEDIAN TYPE	ACCESS CONTROL	NHS	MILEPOINT	MILEPOINT DESCRIPTION	MARKED LANES	SURFACE WIDTH/TYPE*	AADT
STATE SECONDARY	R URB OPA	NONE (UNDIV)	NONE	NOT NHS	01.370	EXIT #3I	4	48I	34,700
					01.420 RP695- 1	RAMP 1 FR MD 147 NB TO IS 695 WB			
					01.420 RP695- 7	RAMP 7 FR IS 695 WB TO MD 147 SB			
					01.470 RP695- 2	RAMP 2 FR IS 695 WB TO MD 147 NB			
					01.480		4	50I	
					01.480 RP695- 8	RAMP 8 FR MD 147 SB TO IS 695 WB			
					01.500		4	48I	
		CENTER TLA (UNDIV)			01.680				
		NONE (UNDIV)			01.910				
	URB MINOR ART				01.960				12,830
					01.960 CO1400	JOPPA RD			
		CENTER TLA (UNDIV)			02.007				
					02.040		3	40I	
		NONE (UNDIV)			02.135		3	36I	
		CENTER TLA (UNDIV)			02.150				
					02.290		2	24I	
		NONE (UNDIV)			02.330				
					02.460 CO3769	ALVERTA AVE			
		CENTER TLA (UNDIV)			03.020				
					03.100				12,890
					03.100 CO3785	NORTH WIND RD			
					03.190				8,230
					03.190 CO3807	CUB HILL RD			
		NONE (UNDIV)			03.220				
					03.220	SPEED LIMIT 35 MPH			
	RUR MAJ COLL				04.210		2	22I	
					04.210	STRUC #3094 BIG GUNPOWDER FALLS			
					05.690				5,940
					05.690 CO289	LONG GREEN PIKE			
					05.850	SPEED LIMIT 50 MPH			
					06.620	STRUC #3093 LONG GREEN CREEK			
					06.960	STRUC #3092 LONG GREEN CREEK			
					07.280	STRUC #3091 HAYSTACKS BRANCH			
	URB MINOR ART				08.290				
					08.290 CO6933	GLENARM RD EAST			

*A,B = UNIMPROVED; C = GRADED & DRAINED; D,E = SOIL, GRAVEL, STONE; F,G = LOW TYPE BITUMINOUS
H,I = HIGH TYPE BITUMINOUS; J = CONCRETE, K = BRICK; L = BLOCK

STATE HIGHWAY LOCATION REFERENCE

COUNTY: BALTIMORE
DISTRICT: 4
DATE: 12/31/07

ROUTE NUMBER: MD 147 CONTINUED
INVENTORY DIRECTION: NORTH
ROUTE NAME: HARFORD RD

STATE SYSTEM	FUNCTIONAL CLASS	MEDIAN TYPE	ACCESS CONTROL	NHS	MILEPOINT	MILEPOINT DESCRIPTION	MARKED LANES	SURFACE WIDTH/TYPE*	AADT
STATE SECONDARY	R URB MINOR ART	NONE (UNDIV)	NONE	NOT NHS	08.290 CO3900	MT VISTA RD	2	22I	5,940
					08.300	SPEED LIMIT 45 MPH			
					08.960	SPEED LIMIT 40 MPH			
					09.120		2	24I	
		PAINTED			09.155				
		NONE (UNDIV)			09.200				
	RUR MAJ COLL				09.220		2	28I	10,510
					09.220 CO3898	SUNSHINE AVE			
					09.220 CO290	FORK RD			
		PAINTED			09.260		2	20I	
		NONE (UNDIV)			09.290		2	22I	
					10.690	STRUC #3090 LITTLE GUNPOWDER FALLS			
					10.690	HARFORD CO/L			

ROUTE NUMBER: MD 150
INVENTORY DIRECTION: EAST
ROUTE NAME: EASTERN AVE

STATE SYSTEM	FUNCTIONAL CLASS	MEDIAN TYPE	ACCESS CONTROL	NHS	MILEPOINT	MILEPOINT DESCRIPTION	MARKED LANES	SURFACE WIDTH/TYPE*	AADT
STATE SECONDARY	R URB OPA	CURBED	NONE	NOT NHS	00.000		4	59I	31,621
					00.000	BALTO CITY LINE			
					00.010		4	48I	
					00.020	SPEED LIMIT 35 MPH			
					00.310		4	50I	
					00.600 RP150- 6	RAMP 6 FR MD 151 EB TO MD 150 SB			
					00.680 RP150- 4	RAMP 4 FR MD 150 NB TO MD 151 EB			
					00.700 RP150- 5	RAMP 5 FR MD 150 SB TO MD 151 EB			
					00.750 RP150- 3	RAMP 3 FR MD 151 EB TO MD 150 NB			
					00.780				31,631
					00.780 MD151	NORTH POINT BLVD			
					00.780	STRUC #3098			
					00.810 RP150- 7	RAMP 7 FR MD 151 WB TO MD 150 SB			
					00.860		4	55I	
					00.870		4	48I	
					00.870 RP150- 1	RAMP 1 FR MD 150 NB TO MD 151 WB			

*A,B = UNIMPROVED; C = GRADED & DRAINED; D,E = SOIL, GRAVEL, STONE; F,G = LOW TYPE BITUMINOUS
H,I = HIGH TYPE BITUMINOUS; J = CONCRETE; K = BRICK; L = BLOCK

STATE HIGHWAY ADMINISTRATION OF MARYLAND
HIGHWAY INFORMATION SERVICES DIVISION
DATA SUPPORT GROUP

STATE HIGHWAY LOCATION REFERENCE

COUNTY: BALTIMORE
DISTRICT: 4
DATE: 12/31/07

ROUTE NUMBER: MD 150 CONTINUED
INVENTORY DIRECTION: EAST
ROUTE NAME: EASTERN AVE

STATE SYSTEM	FUNCTIONAL CLASS	MEDIAN TYPE	ACCESS CONTROL	NHS	MILEPOINT	MILEPOINT DESCRIPTION	MARKED LANES	SURFACE WIDTH/TYPE*	AADT
STATE SECONDARY	R URB OPA	CURBED	NONE	NOT NHIS	00.910		4	62I	31,631
					00.910 RP150- 8	RAMP 8 ER MD 150 SB TO MD 151 WB			
					00.940 RP150- 2	RAMP 2 ER MD 151 WB TO MD 150 NB			
					01.000		4	44I	
					01.090		4	48I	
		PAINTED			01.130				
		NONE (UNDIV)			01.180				
					01.230 COS132	ROLLING MILL RD			
		CURBED			01.350				
					01.360	SPEED LIMIT 45 MPH			
					01.450	R/R #CR 530 541 P			
					01.460 RP695- 8	RAMP 8 FR MD 695 SB TO MD 150 WB			
					01.550 RP695- 5	RAMP 5 FR MD 695 SB TO MD 150 EB			
					01.580 RP695- 7	RAMP 7 FR MD 150 WB TO MD 695 SB			
					01.590				31,661
					01.590 MD695	BALTO BELTWAY			
					01.590 RP695- 1	RAMP 1 FR MD 157 NB TO MD 695 WB			
					01.590	STRUC #3226			
					01.590	EXIT #38			
					01.620 RP695- 3	RAMP 3 FR MD 150 EB TO RAMP 1 (TO MD695)			
					01.750		5	58I	
					01.750 RP695- 2	RAMP 2 FR MD 150 WB TO RAMP 1 (TO MD695)			
					01.960 RP695- 4	RAMP 4 ER MD 695 NB TO MD 150 EB			
					02.190		4	54I	
					02.210		4	58I	
					02.260		4	52J	
					02.410	STRUC #3097 BACK RIVER			
					02.550		4	64I	
					02.610		4	68I	
					02.620	SPEED LIMIT 30 MPH			
					02.760		4	76I	
					02.930		4	64I	
					03.020				29,831
					03.020 COS033	MACE AVE			

NAME: EASTERN BLVD

*A,B = UNIMPROVED; C = GRADED & DRAINED; D,E = SOIL, GRAVEL, STONE; F,G = LOW TYPE BITUMINOUS
H,I = HIGH TYPE BITUMINOUS; J = CONCRETE; K = BRICK; L = BLOCK

STATE HIGHWAY ADMINISTRATION OF MARYLAND
HIGHWAY INFORMATION SERVICES DIVISION
DATA SUPPORT GROUP

STATE HIGHWAY LOCATION REFERENCE

COUNTY: BALTIMORE
DISTRICT: 4
DATE: 12/31/07

ROUTE NUMBER: MD 150 CONTINUED
INVENTORY DIRECTION: EAST
ROUTE NAME: EASTERN BLVD

STATE SYSTEM	FUNCTIONAL CLASS	MEDIAN TYPE	ACCESS CONTROL	NHS	MILEPOINT	MILEPOINT DESCRIPTION	MARKED LANES	SURFACE WIDTH/TYPE*	AADT
STATE SECONDARY	R URB OPA	CURBED	NONE	NOT NHS	03.220		4	48I	29,831
					03.380		4	68I	
					03.830		4	56I	
					03.880		4	64I	
					03.880	CO4589 MARLYN AVE N			
					03.880	CO4775 S MARLYN AVE			
					03.920		4	48I	
					03.920	CO4758 OLD EASTERN AVE			
					03.960		5	60I	
					04.090		4	48I	
					04.193	SPEED LIMIT 35 MPH			
					04.370	RP702- 8 RAMP 8 FR MD 702 SB TO MD 150 WB			
					04.420	RP702- 5 RAMP 5 FR MD 702 SB TO MD 150 EB			
					04.500				38,991
					04.500	MD702 SOUTHEAST BLVD			
					04.500	STRUC #3245			
					04.500	RP702- 5 RAMP 5 FR MD 702 SB TO MD 150 EB			
					04.500	RP702- 3 RAMP 3 FR MD 150 EB TO MD 702 NB			
					04.550	RP702- 3 RAMP 3 FR MD 150 EB TO MD 702 NB			
					04.660	CO4728 STEMMERS RUN RD			
					04.660	RP702- 2 RAMP 2 FR MD 150 WB TO MD 702 NB			
					05.080	CO4597 ORVILLE RD			
					05.290	CO4758 OLD EASTERN AVE			
					05.470	STRUC #3096 MIDDLE RIVER			
					05.650	CO4582 KINGSTON RD			
					05.760		4	54I	
					05.760	RP150- 8 RAMP 8 FR MD 700 SB TO MD 150 WB			
					05.810		4	48I	
					05.810	SPEED LIMIT 45 MPH			
					05.860	RP150- 5 RAMP 5 FR MD 700 SB TO MD 150 EB			
					05.910				37,421
					05.910	MD700 MARTIN BLVD			
					05.910	STRUC #3095			
					05.940	RP150- 3 RAMP 3 FR MD 150 EB TO MD 700 NB			
					05.970	RP150- 1 RAMP 1 FR MD 700 NB TO MD 150 WB			

*A,B = UNIMPROVED; C = GRADED & DRAINED; D,E = SOIL, GRAVEL, STONE; F,G = LOW TYPE BITUMINOUS
H,I = HIGH TYPE BITUMINOUS; J = CONCRETE; K = BRICK; L = BLOCK

STATE HIGHWAY LOCATION REFERENCE

COUNTY: BALTIMORE
DISTRICT: 4
DATE: 12/31/07

ROUTE NUMBER: MD 150 CONTINUED
INVENTORY DIRECTION: EAST
ROUTE NAME: EASTERN BLVD

STATE SYSTEM	FUNCTIONAL CLASS	MEDIAN TYPE	ACCESS CONTROL	NHS	MILEPOINT	MILEPOINT DESCRIPTION	MARKED LANES	SURFACE WIDTH/TYPE*	AADT
STATE SECONDARY	R URB OPA	CURBED	NONE	NOT NHS	06.035		4	54I	37,421
					06.035	R/R CROSSING			
					06.080		4	48I	
					06.080	RP150- 2 RAMP 2 FR MD 150 WB TO MD 700 NB			
		POSITIVE BARRIER			06.244				
		CURBED			06.390				
					06.460	MD587 WILSON POINT RD			
		UNPROTECTED			06.550				
		CURBED			06.825				
					07.020	MD 43 WHITE MARSH BLVD			
		UNPROTECTED			07.190				
		CURBED			07.340				
		UNPROTECTED			07.420				
					07.490		4	46I	
					07.490	SPEED LIMIT 40 MPH			
		CENTER TLA (UNDIV)			07.520		4	48I	
		NONE (UNDIV)			07.630		4	44I	
					07.850		3	36I	
					07.950		3	30I	
	URB MINOR ART				07.990		3	32I	11,240
NAME: EASTERN AVE					07.990	CO4610 CARROLL ISLAND RD			
					08.000		3	30I	
					08.030		2	24I	
					08.090		2	22I	
					08.150		2	24I	
					08.310		2	22I	
					08.580	CO4158 EARLS RD			
					09.120	R/R #ATK 530 719 L			
					09.120	STRUC #PC00 68			
					10.580	CO6568 EBENEZER RD			
					10.580	CO4096 GRACES QUARTERS RD			
					10.580	CO4114 EASTERN AVE (AHEAD)			

*A,B = UNIMPROVED; C = GRADED & DRAINED; D,E = SOIL, GRAVEL, STONE; F,G = LOW TYPE BITUMINOUS
H,I = HIGH TYPE BITUMINOUS; J = CONCRETE; K = BRICK; L = BLOCK

STATE HIGHWAY ADMINISTRATION OF MARYLAND
HIGHWAY INFORMATION SERVICES DIVISION
DATA SUPPORT GROUP

STATE HIGHWAY LOCATION REFERENCE

COUNTY: BALTIMORE
DISTRICT: 4
DATE: 12/31/07

ROUTE NUMBER: MD 151
INVENTORY DIRECTION: NORTH
ROUTE NAME: SPARROWS POINT BLVD

STATE SYSTEM	FUNCTIONAL CLASS	MEDIAN TYPE	ACCESS CONTROL	NHS	MILEPOINT	MILEPOINT DESCRIPTION	MARKED LANES	SURFACE WIDTH/TYPE*	AADT
STATE SECONDARY	R	URB MINOR ART	NONE	NOT NHS	00.000		4	481	6,312
					00.000	BEGIN STATE MAINT @ SPARROWS POINT			
					00.000	7TH ST			
					00.000	SPARROWS POINT BLVD (PVT) (BACK)			
					00.078		4	441	
					00.220		4	481	
		CURBED			00.510				
					00.510	R/R #PBR 858 251 S			
					00.530	MD151B WHARF RD			
					00.530	STRUC #3099			
		POSITIVE BARRIER			00.550				
					00.580	RP151- 3 RAMP 3 FR MD 151 EB TO MD 151B NB			
		UNPROTECTED			00.610				
					00.610	RP151- 8 RAMP 8 FR MD 151B SB TO MD 151 WB			
					00.700	RP151- 2 RAMP 2 FR MD 151 WB TO MD 151B NB			
					00.700	RP151- 4 RAMP 4 FR MD 151B NB TO MD 151 EB			
					00.880	MD151A NO NAME			
					00.940				8,092
					00.940	CO8017 SPARROWS POINT RD			
					01.090	SPEED LIMIT 40 MPH			
		POSITIVE BARRIER			01.160				
		UNPROTECTED			01.220				
					01.253		4	501	
					01.300		4	481	
		POSITIVE BARRIER			01.450				
		UNPROTECTED			01.550				
		CURBED			01.720				
					01.720	MD158 BETHLEHEM BLVD			
					01.820	RP695- 2 RAMP 2 FR MD 151 WB TO MD 695 NB			
					01.870	RP695- 3 RAMP 3 FR MD 151 EB TO MD 695 NB			
		UNPROTECTED			01.890				18,161
					01.890	MD695 BALTO BELTWAY			
					01.890	STRUC #3370			
					01.890	EXIT #42			

NAME: NORTH POINT BLVD

*A,B = UNIMPROVED; C = GRADED & DRAINED; D,E = SOIL, GRAVEL, STONE; F,G = LOW TYPE BITUMINOUS
H,I = HIGH TYPE BITUMINOUS; J = CONCRETE; K = BRICK; L = BLOCK

STATE HIGHWAY ADMINISTRATION OF MARYLAND
HIGHWAY INFORMATION SERVICES DIVISION
DATA SUPPORT GROUP

STATE HIGHWAY LOCATION REFERENCE

COUNTY: BALTIMORE
DISTRICT: 4
DATE: 12/31/07

ROUTE NUMBER: MD 151 CONTINUED
INVENTORY DIRECTION: NORTH
ROUTE NAME: NORTH POINT BLVD

STATE SYSTEM	FUNCTIONAL CLASS	MEDIAN TYPE	ACCESS CONTROL	NHS	MILEPOINT	MILEPOINT DESCRIPTION	MARKED LANES	SURFACE WIDTH/TYPE*	AADT
STATE SECONDARY	R URB MINOR ART	UNPROTECTED	NONE	NOT NHS	01.930 RP695- 5	RAMP 5 FR MD 695 SB TO MD 151 EB	4	48I	18,161
					02.010 CO5527	MORSE LA			
					02.010 RP695- 8	RAMP 8 FR MD 695 SB TO MD 151 WB			
					02.070	R/R #CR 530 556 E			
					02.290	SPEED LIMIT 40 MPH			
		CURBED			02.710				13,842
		UNPROTECTED			02.710 CO5560	WISE AVE			
		CURBED			02.780				
		UNPROTECTED			02.940				
		CURBED			02.970				
		UNPROTECTED			03.080	SPEED LIMIT 45 MPH			
					03.890 CO5558	OLD BATTLE GROVE RD			
					04.230				16,902
					04.230 CO5820	COVE RD			
					04.230 CO8007	NORTH POINT RD			
					04.870 CO5510	TRAPPE RD			
		POSITIVE BARRIER			05.100				
					05.250 MD695	BALTO BELTWAY			
					05.250	STRUC #3272			
					05.250	EXIT #40			
					05.355		5	60I	
					05.420		4	48I	
					05.430 RP695- 2	RAMP 2 FR MD 151 WB TO MD 695 NB			
					05.500 RP695- 1	RAMP 1 FR MD 695 NB TO MD 151 WB			
					05.570 RP695- 6	RAMP 6 FR MD 151 EB TO MD 695 SB			
					05.740 RP695- 5	RAMP 5 FR MD 695 SB TO MD 151 EB			
	URB OPA				05.910				
					05.910 MD695	BALTO BELTWAY			
					05.910	STRUC #3223			
		UNPROTECTED			05.970				
					06.040 RP151- 4	RAMP 4 FR RAMP 1 (FR MD695) TO MD 151 EB			
					06.100		6	72I	
					06.100 RP151- 1	RAMP 1 FR RAMP 1 (FR MD695) TO MD 151 WB			
				NIIS	06.120				28,492

*A,B = UNIMPROVED; C = GRADED & DRAINED; D,E = SOIL, GRAVEL, STONE; F,G = LOW TYPE BITUMINOUS
H,I = HIGH TYPE BITUMINOUS; J = CONCRETE; K = BRICK; L = BLOCK

STATE HIGHWAY ADMINISTRATION OF MARYLAND
HIGHWAY INFORMATION SERVICES DIVISION
DATA SUPPORT GROUP

STATE HIGHWAY LOCATION REFERENCE

COUNTY: BALTIMORE
DISTRICT: 4
DATE: 12/31/07

ROUTE NUMBER: MD 151 CONTINUED
INVENTORY DIRECTION: NORTH
ROUTE NAME: NORTH POINT BLVD

STATE SYSTEM	FUNCTIONAL CLASS	MEDIAN TYPE	ACCESS CONTROL	NHS	MILEPOINT	MILEPOINT DESCRIPTION	MARKED LANES	SURFACE WIDTH/TYPE*	AADT
STATE SECONDARY	R URB OPA	UNPROTECTED	NONE	NHS	06.120 RP695- 1	RAMP 1 FR MD 157 NB TO MD 695 WB	6	72I	28,492
					06.120 RP695- 6	RAMP 6 FR MD 695 EB TO MD 157 SB			
					06.120	STRUC #3242			
		CURBED			06.230				
					06.230 RP151- 6	RAMP 6 FR MD151 EB TO RAMP 6(TO MD157)			
					06.230 RP151- 8	RAMP 8 FR RAMP 6 (FR MD695) TO MD 151 WB			
					06.270	SPEED LIMIT 50 MPH			
		UNPROTECTED			06.360		4	48I	
		CURBED			06.500				25,722
					06.500	ENT TO EASTPOINT MALL			
		POSITIVE BARRIER			06.520				
		UNPROTECTED			06.670				
					06.710 RP150- 2	RAMP 2 FR MD 151 WB TO MD 150 NB			
					06.740 RP150- 4	RAMP 4 FR MD 150 NB TO MD 151 EB			
					06.790 RP150- 1	RAMP 1 FR MD 150 NB TO MD 151 WB			
					06.830 RP150- 3	RAMP 3 FR MD 151 EB TO MD 150 NB			
					06.850				22,452
					06.850 MD150	EASTERN AVE			
					06.850	STRUC #3098			
					06.880 RP150- 7	RAMP 7 FR MD 151 WB TO MD 150 SB			
					06.920 RP150- 5	RAMP 5 FR MD 150 SB TO MD 151 EB			
					07.000 RP150- 8	RAMP 8 FR MD 150 SB TO MD 151 WB			
					07.050 RP150- 6	RAMP 6 FR MD 151 EB TO MD 150 SB			
					07.100	SPEED LIMIT 50 MPH			
		POSITIVE BARRIER			07.160				
					07.280 CO5148	BALTIMORE ST			
		CURBED			07.460				
					07.460	R/R #CTN 847 966 A			
					07.570 CO5132	ROLLING MILL RD			
					07.570 MU1200	KANE ST			
					07.580	BALTO CITY LINE			

*A,B = UNIMPROVED; C = GRADED & DRAINED; D,E = SOIL, GRAVEL, STONE; F,G = LOW TYPE BITUMINOUS
H,I = HIGH TYPE BITUMINOUS; J = CONCRETE; K = BRICK; L = BLOCK

STATE HIGHWAY ADMINISTRATION OF MARYLAND
HIGHWAY INFORMATION SERVICES DIVISION
DATA SUPPORT GROUP

STATE HIGHWAY LOCATION REFERENCE

COUNTY: BALTIMORE

DISTRICT: 4

DATE: 12/31/07

ROUTE NUMBER: MD 151A
INVENTORY DIRECTION: NORTH
ROUTE NAME: NO NAME

STATE SYSTEM	FUNCTIONAL CLASS	MEDIAN TYPE	ACCESS CONTROL	NHS	MILEPOINT	MILEPOINT DESCRIPTION	MARKED LANES	SURFACE WIDTH/TYPE*	AADT
STATE SECONDARY	R URB LOCAL	NONE (UNDIV)	NONE	NOT NHS	00.000		1	20I	0
					00.000 MD151	NORTH POINT BLVD			
					00.070 CO8017	SPARROWS POINT RD			

ROUTE NUMBER: MD 151B
INVENTORY DIRECTION: SOUTH
ROUTE NAME: WHARF RD

STATE SYSTEM	FUNCTIONAL CLASS	MEDIAN TYPE	ACCESS CONTROL	NHS	MILEPOINT	MILEPOINT DESCRIPTION	MARKED LANES	SURFACE WIDTH/TYPE*	AADT
STATE SECONDARY	R URB MINOR ART	NONE (UNDIV)	NONE	NOT NHS	00.000		2	24I	4,431
					00.000 MD158	BETHLEHEM BLVD			
					00.089	SPEED LIMIT 40 MPH			
		CURBED			00.110				
					00.140	STRUC #3351 ENT TO WAREHOUSE			
		POSITIVE BARRIER			00.185		2	32I	
					00.210		3	34I	
					00.210 RP151-7	RAMP 7 FR MD 151B NB TO MD 151B SB			
					00.240		3	48I	
					00.240 RP151-7	RAMP 7 FR MD 151B NB TO MD 151B SB			
					00.300		3	50I	
					00.300 RP151-8	RAMP 8 FR MD 151B SB TO MD 151 WB			
					00.320		3	40I	
					00.320 RP151-2	RAMP 2 FR MD 151 WB TO MD 151B NB			
		PAINTED			00.400		2	24I	
					00.400 RP151-8	RAMP 8 FR MD 151B SB TO MD 151 WB			
					00.400	STRUC #3350			
		NONE (UNDIV)			00.430				
					00.470 MD151	SPARROWS POINT BLVD			
					00.470	STRUC #3099			
		POSITIVE BARRIER			00.500		2	32I	
					00.500 RP151-5	RAMP 5 FR MD 151B SB TO RAMP 4(TO MD151)			
					00.500 RP151-3	RAMP 3 FR MD 151 EB TO MD 151B NB			
		NONE (UNDIV)			00.540		1	16I	
					00.560 RP151-4	RAMP 4 FR MD 151B NB TO MD 151 EB			

*A,B = UNIMPROVED; C = GRADED & DRAINED; D,E = SOIL, GRAVEL, STONE; F,G = LOW TYPE BITUMINOUS
H,I = HIGH TYPE BITUMINOUS; J = CONCRETE, K = BRICK; L = BLOCK

STATE HIGHWAY LOCATION REFERENCE

COUNTY: BALTIMORE
DISTRICT: 4
DATE: 12/31/07

ROUTE NUMBER: MD 151B CONTINUED
INVENTORY DIRECTION: SOUTH
ROUTE NAME: WHARF RD

STATE SYSTEM	FUNCTIONAL CLASS	MEDIAN TYPE	ACCESS CONTROL	NHS	MILEPOINT	MILEPOINT DESCRIPTION	MARKED LANES	SURFACE WIDTH/TYPE*	AADT
STATE SECONDARY	R URB MINOR ART	NONE (UNDIV)	NONE	NOT NHS	00.560 OP525	WHARF RD (AHEAD)	1	16I	4,431

ROUTE NUMBER: MD 157
INVENTORY DIRECTION: NORTH
ROUTE NAME: PENINSULA EXPWY

STATE SYSTEM	FUNCTIONAL CLASS	MEDIAN TYPE	ACCESS CONTROL	NHS	MILEPOINT	MILEPOINT DESCRIPTION	MARKED LANES	SURFACE WIDTH/TYPE*	AADT
STATE SECONDARY	R URB MINOR ART	CURBED	NONE	NOT NHS	00.000		4	48I	8,892
					00.000 MD158	BETHLEHEM BLVD			
					00.060 MD695	BALTO BELTWAY			
					00.060	STRUC #B Z437			
					00.060	EXIT #43			
					00.113	SPEED LIMIT 50 MPH			
		POSITIVE BARRIER			00.160				
					00.180 RP695- 9	RAMP 9 FR MD 695 WB TO MD 695 WB			
					00.180	STRUC #3349			
					00.220 RP695- 7	RAMP 7 FR MD 157 NB TO RAMP 9 (TO MD695)			
					00.240 RP695- 5	RAMP 5 FR RAMP 9 (FR MD695) TO MD 157 SB			
					00.360 RP695- 8	RAMP 8 FR RAMP 9 (FR MD695) TO MD 157 NB			
					00.390 RP695- 6	RAMP 6 FR MD 157 SB TO RAMP 9 (TO MD695)			
		NONE (UNDIV)			00.445				
					00.510		4	50I	
					01.210		4	48I	
					01.230		4	48J	
					01.390	STRUC #3365 BEAR CREEK			
					01.490		4	48I	
					01.610		4	50I	
		PAINTED			01.650		4	52I	
		CURBED			01.720		4	48I	
		UNPROTECTED			01.750				
		CURBED			02.010				
		POSITIVE BARRIER			02.090				
					02.150	R/R #CSX 140 314G			

*A,B = UNIMPROVED; C = GRADED & DRAINED; D,E = SOIL, GRAVEL, STONE; F,G = LOW TYPE BITUMINOUS
H,I = HIGH TYPE BITUMINOUS; J = CONCRETE; K = BRICK; L = BLOCK

STATE HIGHWAY ADMINISTRATION OF MARYLAND
HIGHWAY INFORMATION SERVICES DIVISION
DATA SUPPORT GROUP

STATE HIGHWAY LOCATION REFERENCE

COUNTY: BALTIMORE
DISTRICT: 4
DATE: 12/31/07

ROUTE NUMBER: MD 157 CONTINUED
INVENTORY DIRECTION: NORTH
ROUTE NAME: PENINSULA EXPWY

STATE SYSTEM	FUNCTIONAL CLASS	MEDIAN TYPE	ACCESS CONTROL	NHS	MILEPOINT	MILEPOINT DESCRIPTION	MARKED LANES	SURFACE WIDTH/TYPE*	AADT
STATE SECONDARY	R	URB MINOR ART	NONE	NOT NHS	02.150	STRUC #B0119	4	48I	8,892
		UNPROTECTED			02.405				
					02.645		4	60I	
		CURBED			02.680				
					02.700		4	48I	
					02.730				26,612
NAME: MERRITT BLVD					02.730 CO5460	MERRITT BLVD			
					02.730 CO5380	MERRITT AVE			
					02.810	SPEED LIMIT 40 MPH			
	URB OPA				03.490		4	50I	41,262
					03.490 CO5212	HOLABIRD AVE			
					03.490 CO5560	WISE AVE			
					03.540 CO5500	TRAPPE RD			
					03.560		4	48I	
		UNPROTECTED			03.640		5	60I	
		CURBED			03.780				
					03.800		6	72I	
		UNPROTECTED			03.890				
		CURBED			04.040				
					04.130		5	60I	
					04.170		4	48I	
					04.260				41,752
		UNPROTECTED			04.260 CO5185	GERMAN HILL RD			
					04.368				
					04.480	STRUC #B0329 BREAD & CHEESE CREEK			
					04.790 CO8007	NORTH POINT RD			
					04.790 RP695- 1	RAMP 1 FR MD 157 NB TO MD 695 WB			
					04.790 RP695- 6	RAMP 6 FR MD 695 EB TO MD 157 SB			
					04.790	EXIT #39			

ROUTE NUMBER: MD 158
INVENTORY DIRECTION: EAST
ROUTE NAME: BETHLEHEM BLVD

STATE SYSTEM	FUNCTIONAL CLASS	MEDIAN TYPE	ACCESS CONTROL	NHS	MILEPOINT	MILEPOINT DESCRIPTION	MARKED LANES	SURFACE WIDTH/TYPE*	AADT
--------------	------------------	-------------	----------------	-----	-----------	-----------------------	--------------	---------------------	------

*A,B = UNIMPROVED; C = GRADED & DRAINED; D,E = SOIL, GRAVEL, STONE; F,G = LOW TYPE BITUMINOUS
H,I = HIGH TYPE BITUMINOUS; J = CONCRETE; K = BRICK; L = BLOCK

STATE HIGHWAY ADMINISTRATION OF MARYLAND
HIGHWAY INFORMATION SERVICES DIVISION
DATA SUPPORT GROUP

STATE HIGHWAY LOCATION REFERENCE

COUNTY: BALTIMORE
DISTRICT: 4
DATE: 12/31/07

ROUTE NUMBER: MD 158 CONTINUED
INVENTORY DIRECTION: EAST
ROUTE NAME: BETHLEHEM BLVD

STATE SYSTEM	FUNCTIONAL CLASS	MEDIAN TYPE	ACCESS CONTROL	NHS	MILEPOINT	MILEPOINT DESCRIPTION	MARKED LANES	SURFACE WIDTH/TYPE*	AADT
STATE SECONDARY	R URB COLL	NONE (UNDIV)	NONE	NOT NHS	00.000		2	24I	13,142
					00.000	OP523 RIVERSIDE DR (BACK)			
					00.770	STRUC #3367			
		PAINTED			00.880		3	39I	
					00.930	RP695- 1 RAMP 1 FR MD 695 NB TO MD 158 WB			
		CURBED			00.950				
					00.950	RP695- 4 RAMP 4 FR MD 695 NB TO MD 158 EB			
	URB MINOR ART				01.070		3	36I	
					01.070	MD157 PENINSULA EXPWY			
					01.200		4	48I	
					01.200	RP695- 3 RAMP 3 FR MD 158 TO MD 695 NB			
					01.275		3	36I	
					01.288	SPEED LIMIT 40 MPH			
					01.340		2	26I	
					01.520		2	24I	
					01.520	MD151B WHARF RD			
		UNPROTECTED			01.568				
		CURBED			01.730				
		UNPROTECTED			01.782				
		CURBED			01.843				
		PAINTED			01.896				
		NONE (UNDIV)			01.930		2	26I	
					01.990	STRUC #3368 P & R R/R			
		CURBED			02.030				
		UNPROTECTED			02.050				
		CURBED			02.124		2	24I	
					02.210	MD151 NORTH POINT BLVD			
		UNPROTECTED			02.230				
					02.266		2	26I	
		CURBED			02.290		2	28I	
		NONE (UNDIV)			02.320		2	24I	
					02.350	CO5677 NORTH POINT RD			

*A,B = UNIMPROVED; C = GRADED & DRAINED; D,E = SOIL, GRAVEL, STONE; F,G = LOW TYPE BITUMINOUS
H,I = HIGH TYPE BITUMINOUS; J = CONCRETE; K = BRICK; L = BLOCK

STATE HIGHWAY ADMINISTRATION OF MARYLAND
HIGHWAY INFORMATION SERVICES DIVISION
DATA SUPPORT GROUP

STATE HIGHWAY LOCATION REFERENCE

COUNTY: BALTIMORE
DISTRICT: 4
DATE: 12/31/07

ROUTE NUMBER: MD 165
INVENTORY DIRECTION: NORTH
ROUTE NAME: BALDWIN MILL RD

STATE SYSTEM	FUNCTIONAL CLASS	MEDIAN TYPE	ACCESS CONTROL	NHS	MILEPOINT	MILEPOINT DESCRIPTION	MARKED LANES	SURFACE WIDTH/TYPE*	AADT
STATE SECONDARY	R RUR MAJ COLL	NONE (UNDIV)	NONE	NOT NHS	00.000		2	20I	6,452
					00.000 CO291	BALDWIN MILL RD (BACK)			
					00.124	SPEED LIMIT 40 MPH			
					00.770		2	24I	
					00.830				8,012
					00.830 MD145	SWEET AIR RD			
					00.900		2	20I	
					01.400	STRUC #3100 LITTLE GUNPOWDER FALLS			
					01.400	HARFORD CO/L			

ROUTE NUMBER: MD 166
INVENTORY DIRECTION: NORTH
ROUTE NAME: METROPOLITAN BLVD

STATE SYSTEM	FUNCTIONAL CLASS	MEDIAN TYPE	ACCESS CONTROL	NHS	MILEPOINT	MILEPOINT DESCRIPTION	MARKED LANES	SURFACE WIDTH/TYPE*	AADT
STATE SECONDARY	R URB FRWY EXPWY	UNPROTECTED	FULL	NOT NHS	00.000		4	48I	30,882
					00.000 IS195	METROPOLITAN BLVD (BACK)			
					00.000	SPEED LIMIT 50 MPH			
					00.040 RP166- 5	RAMP 5 FR UMBC BLVD SB TO MD 166 EB			
					00.070 CO3118	SELFORD RD			
					00.070	STRUC #3292			
					00.220		5	60I	
					00.260 RP166- 2	RAMP 2 FR MD 166 WB TO UMBC BLVD NB			
		POSITIVE BARRIER			00.300				
					00.360		2	29J	25,161
					00.360 RP166- 5	RAMP 5 FR UMBC BLVD SB TO MD 166 EB			
					00.360 MD166	METROPOLITAN BLVD (S B OUT OF SIGHT LA)			
					00.380	STRUC #3291			
					00.406		2	29I	
					00.460 RP166- 4	RAMP 4 FR ROLLING RD TO MD 166 SB			
		UNPROTECTED			00.464		2	24I	
			PARTIAL		00.560				
					00.560 CO7105	ROLLING RD			
					00.610 RP166- 7	RAMP 7 FR MD 166 WB TO MD 166 SB			

*A,B = UNIMPROVED; C = GRADED & DRAINED; D,E = SOIL GRAVEL,STONE; F,G = LOW TYPE BITUMINOUS
H,I = HIGH TYPE BITUMINOUS; J = CONCRETE; K = BRICK; L = BLOCK

STATE HIGHWAY LOCATION REFERENCE

COUNTY: BALTIMORE
DISTRICT: 4
DATE: 12/31/07

ROUTE NUMBER: MD 166 CONTINUED
INVENTORY DIRECTION: NORTH
ROUTE NAME: METROPOLITAN BLVD

STATE SYSTEM	FUNCTIONAL CLASS	MEDIAN TYPE	ACCESS CONTROL	NHS	MILEPOINT	MILEPOINT DESCRIPTION	MARKED LANES	SURFACE WIDTH/TYPE*	AADT
STATE SECONDARY	R URB FRWY EXPWY	UNPROTECTED	PARTIAL	NOT NHS	00.630		3	36I	25,16I
		PAINTED			00.680		2	24I	
	URB OPA	NONE (UNDIV)	NONE		00.717				
		CURBED			00.717 MD166	METROPOLITAN BLVD (S.B OUT OF SIGHT LA)			
					00.750		3	36I	
					00.810		2	24I	
NAME: ROLLING RD		NONE (UNDIV)			00.810 CO712I	HIGHFIELDS DR			
		CENTER TLA (UNDIV)			00.820				
		NONE (UNDIV)			00.870				
					00.950				17,77I
					00.950 MD372	WILKENS AVE			
					00.990	SPEED LIMIT 30 MPH			
					01.320		2	40I	
					01.370		3	40I	
					01.410		3	32I	
					01.430		3	40I	
					01.470		4	48I	
					01.470 CO279I	VALLEY RD			
					01.610		3	40I	
					01.720		3	36I	
					01.740		3	40I	16,990
					01.740 CO2784	BLOOMSBURY AVE			
					01.768		2	48I	
					01.990		2	24I	
					02.240		2	26I	
					02.370		2	24I	
					02.710 MD144	FREDERICK RD			

ROUTE NUMBER: MD 295
INVENTORY DIRECTION: NORTH
ROUTE NAME: BALTIMORE WASHINGTON PKWY

STATE SYSTEM	FUNCTIONAL CLASS	MEDIAN TYPE	ACCESS CONTROL	NHS	MILEPOINT	MILEPOINT DESCRIPTION	MARKED LANES	SURFACE WIDTH/TYPE*	AADT
STATE PRIMARY	R URB FRWY EXPWY	POSITIVE BARRIER	FULL	NHS	00.000		6	72I	83,320

*A,B = UNIMPROVED; C = GRADED & DRAINED; D,E = SOIL, GRAVEL, STONE; F,G = LOW TYPE BITUMINOUS
H,I = HIGH TYPE BITUMINOUS; J = CONCRETE; K = BRICK; L = BLOCK

STATE HIGHWAY LOCATION REFERENCE

COUNTY: BALTIMORE
DISTRICT: 4
DATE: 12/31/07

ROUTE NUMBER: MD 295 CONTINUED
INVENTORY DIRECTION: NORTH
ROUTE NAME: BALTIMORE WASHINGTON PKWY

STATE SYSTEM	FUNCTIONAL CLASS	MEDIAN TYPE	ACCESS CONTROL	NHS	MILEPOINT	MILEPOINT DESCRIPTION	MARKED LANES	SURFACE WIDTH/TYPE*	AADT
STATE PRIMARY	R URB FRWY EXPWY	POSITIVE BARRIER	FULL	NHS	00.000	ANNE ARUNDEL CO L	6	72I	83,320
					00.000	STRUC #2011 PATAPSCO RIVER			
					00.130	RP895- 4 RAMP 4 FR MD 295 NB TO IS 895 EB			
					00.175				
					00.200				63,832
					00.200	IS895 HARBOR TUNNEL THRUWAY			
					00.200	STRUC #BY046			
					00.300	RP895- 7 RAMP 7 FR IS 895 WB TO MD 295 SB			
					00.470	SPEED LIMIT 55 MPH			
					00.660	STRUC # 3300 PEDESTRIAN WALKWAY			
					01.100	CO3281 DAISY AVE			
					01.100	STRUC #3018			
					01.420	BALTO CITY LINE			

ROUTE NUMBER: MD 372
INVENTORY DIRECTION: EAST
ROUTE NAME: WILKENS AVE

STATE SYSTEM	FUNCTIONAL CLASS	MEDIAN TYPE	ACCESS CONTROL	NHS	MILEPOINT	MILEPOINT DESCRIPTION	MARKED LANES	SURFACE WIDTH/TYPE*	AADT
STATE SECONDARY	R URB MINOR ART	NONE (UNDIV)	NONE	NOT NHS	00.000		2	24I	6,641
					00.000	MD166 ROLLING RD			
					00.090	SPEED LIMIT 40 MPH			
		CURBED			00.520				
		ROUNDAABOUT			00.530		2	38I	
					00.530	BEGIN ROUNDAABOUT			
					00.550	CO2790 HILLTOP RD			
					00.550	UMBC ROUNDAABOUT			
					00.550	SR 40 HILLTOP RD			
		CURBED			00.570		2	24I	
					00.570	END ROUNDAABOUT			
		NONE (UNDIV)			00.580				
		PAINTED			00.710				
		CURBED			00.750		2	48I	
					00.820		4	48I	
					00.910				21,201

*A,B = UNIMPROVED; C = GRADED & DRAINED; D,E = SOIL GRAVEL,STONE; F,G = LOW TYPE BITUMINOUS
H,I = HIGH TYPE BITUMINOUS; J = CONCRETE; K = BRICK; L = BLOCK

STATE HIGHWAY ADMINISTRATION OF MARYLAND
HIGHWAY INFORMATION SERVICES DIVISION
DATA SUPPORT GROUP

STATE HIGHWAY LOCATION REFERENCE

COUNTY: BALTIMORE
DISTRICT: 4
DATE: 12/31/07

ROUTE NUMBER: MD 372 CONTINUED
INVENTORY DIRECTION: EAST
ROUTE NAME: WILKENS AVE

STATE SYSTEM	FUNCTIONAL CLASS	MEDIAN TYPE	ACCESS CONTROL	NHS	MILEPOINT	MILEPOINT DESCRIPTION	MARKED LANES	SURFACE WIDTH/TYPE*	AADT
STATE SECONDARY	R URB MINOR ART	CURBED	NONE	NOT NHS	00.910 CO2791	VALLEY RD	4	48I	21,201
					01.220 RP695- 6	RAMP 6 FR MD 372 EB TO IS 695 EB			
					01.340 RP695- 5	RAMP 5 FR IS 695 EB TO MD 372 WB			
					01.340 RP695- 7	RAMP 7 FR MD 372 WB TO RAMP 6 (TO IS695)			
					01.360		6	72I	
					01.360 RP695- 8	RAMP 8 FR RAMP 5 (FR IS695) TO MD 372 EB			
					01.410		4	48I	22,141
					01.410 IS695	BALTO BELTWAY			
					01.410	STRUC #3119			
					01.410	EXIT #12B			
					01.440 RP695- 1	RAMP 1 FR IS 695 WB TO MD 372 WB			
					01.470 RP695-10	RAMP 10 FR RAMP 1 (FR IS695) TO MD 372			
					01.480 RP695- 4	RAMP 4 FR IS 695 NB TO MD 372 EB			
					01.490 RP695- 3	RAMP 3 FR MD 372 EB TO RAMP 2 (TO IS695)			
					01.500 RP695- 2	RAMP 2 FR MD 372 TO IS 695 WB			
					01.500	SPEED LIMIT 35 MPH			
					01.810 CO2976	MAIDEN CHOICE LA			
					01.890	SPEED LIMIT 30 MPH			
		CENTER TLA (UNDIV)			01.940		3	42I	20,211
		NONE (UNDIV)			01.940 CO2982	ELMRIDGE AVE			
		PAINTED			02.010		3	36I	
		NONE (UNDIV)			02.050		3	39I	
					02.090		3	36I	
					02.130		2	48I	
					02.280		2	36I	
					02.320 CO2992	BEECHFIELD AVE			
					02.356		2	48I	
					02.430		4	48I	
					02.470	BALTO CITY LINE			

*A,B = UNIMPROVED; C = GRADED & DRAINED; D,E = SOIL, GRAVEL, STONE; F,G = LOW TYPE BITUMINOUS
H,I = HIGH TYPE BITUMINOUS; J = CONCRETE; K = BRICK; L = BLOCK

STATE HIGHWAY ADMINISTRATION OF MARYLAND
HIGHWAY INFORMATION SERVICES DIVISION
DATA SUPPORT GROUP

STATE HIGHWAY LOCATION REFERENCE

COUNTY: BALTIMORE
DISTRICT: 4
DATE: 12/31/07

ROUTE NUMBER: MD 439
INVENTORY DIRECTION: EAST
ROUTE NAME: OLD YORK RD

STATE SYSTEM	FUNCTIONAL CLASS	MEDIAN TYPE	ACCESS CONTROL	NHS	MILEPOINT	MILEPOINT DESCRIPTION	MARKED LANES	SURFACE WIDTH/TYPE*	AADT
STATE SECONDARY	R URB MINOR ART	CURBED	NONE	NOT NHS	00.000		2	28I	7,941
		NONE (UNDIV)			00.000 MD 45	YORK RD			
					00.030		2	24I	
					00.110 RP 83- 6	RAMP 6 FR MD 439 EB TO IS 83 SB			
					00.120 RP 83- 7	RAMP 7 FR MD 439 WB TO RAMP 6 (TO IS 83)			
					00.130 RP 83- 5	RAMP 5 FR IS 83 SB TO MD 439			
					00.215		2	24J	
					00.234	STRUC #3208			
					00.240 IS 83	HARRISBURG EXPWY			
					00.240	EXIT #36			
					00.260		2	24I	
	RUR MAJ COLL				00.330				
					00.330 RP 83- 1	RAMP 1 FR IS 83 NB TO MD 439			
					00.360 RP 83- 3	RAMP 3 FR MD 439 WB TO RAMP 2 (TO IS 83)			
					00.410 RP 83- 2	RAMP 2 FR MD 439 EB TO IS 83 NB			
					00.520	SPEED LIMIT 50 MPH			
					00.690		2	22I	
					02.830		2	24I	
					03.020				4,682
					03.020 CO108	WEST LIBERTY RD			
					03.870		2	26I	
					04.060		2	24I	
					04.220 CO 96	GRAYSTONE RD			
					05.970	HARFORD CO L			

ROUTE NUMBER: MD 542
INVENTORY DIRECTION: NORTH
ROUTE NAME: LOCH RAVEN BLVD

STATE SYSTEM	FUNCTIONAL CLASS	MEDIAN TYPE	ACCESS CONTROL	NHS	MILEPOINT	MILEPOINT DESCRIPTION	MARKED LANES	SURFACE WIDTH/TYPE*	AADT
STATE SECONDARY	R URB OPA	CURBED	NONE	NOT NHS	00.000		4	48I	29,071
					00.000	BALTO CITY LINE			
					00.180 CO1300	REGESTER AVE			
					00.240				35,521

*A,B = UNIMPROVED; C = GRADED & DRAINED; D,E = SOIL, GRAVEL, STONE; F,G = LOW TYPE BITUMINOUS
H,I = HIGH TYPE BITUMINOUS; J = CONCRETE; K = BRICK; L = BLOCK

STATE HIGHWAY ADMINISTRATION OF MARYLAND
HIGHWAY INFORMATION SERVICES DIVISION
DATA SUPPORT GROUP

STATE HIGHWAY LOCATION REFERENCE

COUNTY: BALTIMORE
DISTRICT: 4
DATE: 12/31/07

ROUTE NUMBER: MD 542 CONTINUED
INVENTORY DIRECTION: NORTH
ROUTE NAME: LOCH RAVEN BLVD

STATE SYSTEM	FUNCTIONAL CLASS	MEDIAN TYPE	ACCESS CONTROL	NHS	MILEPOINT	MILEPOINT DESCRIPTION	MARKED LANES	SURFACE WIDTH/TYPE*	AADT
STATE SECONDARY	R URB OPA	CURBED	NONE	NOT NHS	00.240 CO3398	HILLEN RD	4	48I	35,52I
					00.287		5	60I	
					00.600	SPEED LIMIT 40 MPH			
					00.730 CO3333	GOUCHER BLVD			
					00.770		6	72I	
					00.790		6	68I	
					00.960		4	48I	
					00.980				19,39I
					00.980 CO348I	TAYLOR AVE			
					01.750				20,13I
					01.750 CO3482	PUTTY HILL AVE			
					02.180		4	48J	37,23I
					02.180 CO1400	JOPPA RD			
					02.280		5	60J	
					02.360 RP695- 4	RAMP 4 FR MD 542 NB TO IS 695 EB			
					02.420 RP695- 5	RAMP 5 FR IS 695 SB TO MD 542 EB			
					02.440		4	48J	
					02.500 IS695	BALTO BELTWAY			
					02.500	STRUC #3165			
					02.500	EXIT #29B			
					02.620 CO3353	CROMWELL BRIDGE RD			
					02.620 RP695- 1	RAMP 1 FR CROMWELL BRDG RD TO IS 695 WB			
					02.620 RP695- 7	RAMP 7 FR IS 695 WB TO CROMWELL BRDG RD			

ROUTE NUMBER: MD 562
INVENTORY DIRECTION: NORTH
ROUTE NAME: OLD YORK RD

STATE SYSTEM	FUNCTIONAL CLASS	MEDIAN TYPE	ACCESS CONTROL	NHS	MILEPOINT	MILEPOINT DESCRIPTION	MARKED LANES	SURFACE WIDTH/TYPE*	AADT
STATE SECONDARY	R RUR MAJ COLL	NONE (UNDIV)	NONE	NOT NHS	00.000		2	22I	2,160
					00.000 CO251	OLD YORK RD (BACK)			
					00.000 CO233	MARKOE RD			
					00.450 CO253	HOUCKS MILL RD			
					01.390 MD138	TROYER RD			

NAME: TROYER RD

*A,B = UNIMPROVED; C = GRADED & DRAINED; D,E = SOIL, GRAVEL, STONE; F,G = LOW TYPE BITUMINOUS
H,I = HIGH TYPE BITUMINOUS; J = CONCRETE; K = BRICK; L = BLOCK

STATE HIGHWAY ADMINISTRATION OF MARYLAND
HIGHWAY INFORMATION SERVICES DIVISION
DATA SUPPORT GROUP

STATE HIGHWAY LOCATION REFERENCE

COUNTY: BALTIMORE
DISTRICT: 4
DATE: 12/31/07

ROUTE NUMBER: MD 587
INVENTORY DIRECTION: NORTH
ROUTE NAME: WILSON POINT RD

STATE SYSTEM	FUNCTIONAL CLASS	MEDIAN TYPE	ACCESS CONTROL	NHS	MILEPOINT	MILEPOINT DESCRIPTION	MARKED LANES	SURFACE WIDTH/TYPE*	AADT
STATE SECONDARY	R URB COLL	CURBED	NONE	NOT NHS	00.000		3	48I	6,001
					00.000 CO6795	WILSON POINT RD (BACK)			
					00.000 CO4698	DOGWOOD DR			
					00.100	SPEED LIMIT 35 MPH			
					00.550		4	48I	
					01.140 MD150	EASTERN BLVD			

ROUTE NUMBER: MD 588
INVENTORY DIRECTION: NORTH
ROUTE NAME: GOLDEN RING RD

STATE SYSTEM	FUNCTIONAL CLASS	MEDIAN TYPE	ACCESS CONTROL	NHS	MILEPOINT	MILEPOINT DESCRIPTION	MARKED LANES	SURFACE WIDTH/TYPE*	AADT
STATE SECONDARY	R URB MINOR ART	NONE (UNDIV)	NONE	NOT NHS	00.000		2	24I	20,241
					00.000 CO4453	GOLDEN RING RD (BACK)			
					00.000 MD 7	PHILADELPHIA RD			
					00.300	SPEED LIMIT 30 MPH			
					00.520		2	30I	
					00.540		2	24I	
					00.580		2	36I	12,291
NAME: KENWOOD AVE					00.580 CO4357	GOLDEN RING RD			
		PAINTED			00.636		2	32I	
					00.690 CO4394	WEYBURN RD			
					00.705		2	24I	
		NONE (UNDIV)			00.750				
		PAINTED			00.800				
		NONE (UNDIV)			00.850				
					01.190 IS 95	J F K MEMORIAL HWY			
					01.190	STRUC #B X631			
					01.750		2	36I	
		PAINTED			01.764		2	24I	
		NONE (UNDIV)			01.830				7,861
					01.830 CO4457	LILLIAN HOLT DR			
		PAINTED			01.900				
					01.940	SIGN. END STATE MAINTENANCE			

*A,B = UNIMPROVED; C = GRADED & DRAINED; D,E = SOIL, GRAVEL, STONE; F,G = LOW TYPE BITUMINOUS
H,I = HIGH TYPE BITUMINOUS; J = CONCRETE; K = BRICK; L = BLOCK

STATE HIGHWAY ADMINISTRATION OF MARYLAND
HIGHWAY INFORMATION SERVICES DIVISION
DATA SUPPORT GROUP

STATE HIGHWAY LOCATION REFERENCE

COUNTY: BALTIMORE
DISTRICT: 4
DATE: 12/31/07

ROUTE NUMBER: MD 588 CONTINUED
INVENTORY DIRECTION: NORTH
ROUTE NAME: KENWOOD AVE

STATE SYSTEM	FUNCTIONAL CLASS	MEDIAN TYPE	ACCESS CONTROL	NHS	MILEPOINT	MILEPOINT DESCRIPTION	MARKED LANES	SURFACE WIDTH/TYPE*	AADT
STATE SECONDARY	R URB MINOR ART	PAINTED	NONE	NOT NHS	01.940 CO4280	KENWOOD AVE (AHEAD)	2	241	7,861

ROUTE NUMBER: MD 648E
INVENTORY DIRECTION: NORTH
ROUTE NAME: OLD ANNAPOLIS RD

STATE SYSTEM	FUNCTIONAL CLASS	MEDIAN TYPE	ACCESS CONTROL	NHS	MILEPOINT	MILEPOINT DESCRIPTION	MARKED LANES	SURFACE WIDTH/TYPE*	AADT
STATE SECONDARY	R URB MINOR ART	NONE (UNDIV)	NONE	NOT NHS	00.000		2	241	13,241
					00.000	ANNE ARUNDEL CO/L			
					00.000	STRUC #2056 PATAPSCO RIVER			
					00.110	SPEED LIMIT 40 MPH			
					00.150		2	401	
					00.345	SPEED LIMIT 30 MPH			
					00.380 IS895	HARBOR TUNNFL THRUWAY			
					00.380	STRUC #BY051			
					00.495	SPEED LIMIT 40 MPH			
					00.900		2	361	
		CENTER TLA (UNDIV)			00.960		2	241	
		NONE (UNDIV)			01.340				
		CENTER TLA (UNDIV)			01.370		2	141	11,662
					01.370 CO3281	DAISY AVE			
		PAINTED			01.460		2	241	
		NONE (UNDIV)			01.490		2	361	
					01.500	BALTO CITY LINE			

ROUTE NUMBER: MD 695
INVENTORY DIRECTION: NORTH
ROUTE NAME: BALTO BELTWAY

STATE SYSTEM	FUNCTIONAL CLASS	MEDIAN TYPE	ACCESS CONTROL	NHS	MILEPOINT	MILEPOINT DESCRIPTION	MARKED LANES	SURFACE WIDTH/TYPE*	AADT
STATE PRIMARY	R URB FRWY EXPWY	POSITIVE BARRIER	FULL	NIIS	00.000		5	601	110,143
					00.000 IS695	BALTO BELTWAY (BACK)			
					00.000 RP 95- 6	RAMP 6 FR IS 95 EB TO IS 695 SB			
					00.000	EXIT #33			
					00.082				

*A,B = UNIMPROVED; C = GRADED & DRAINED; D,E = SOIL, GRAVFL, STONE; F,G = LOW TYPE BITUMINOUS
H,I = HIGH TYPE BITUMINOUS; J = CONCRETE; K = BRICK; L = BLOCK

STATE HIGHWAY ADMINISTRATION OF MARYLAND
HIGHWAY INFORMATION SERVICES DIVISION
DATA SUPPORT GROUP

STATE HIGHWAY LOCATION REFERENCE

COUNTY: BALTIMORE

DISTRICT: 4

DATE: 12/31/07

ROUTE NUMBER: MD 695 CONTINUED

INVENTORY DIRECTION: NORTH

ROUTE NAME: BALTO BELTWAY

STATE SYSTEM	FUNCTIONAL CLASS	MEDIAN TYPE	ACCESS CONTROL	NHS	MILEPOINT	MILEPOINT DESCRIPTION	MARKED LANES	SURFACE WIDTH/TYPE*	AADT
STATE PRIMARY	R URB FRWY EXPWY	POSITIVE BARRIER	FULL	NHS	00.400		6	72I	110,143
					00.400	RP695- 2 RAMP 2 FR MD 7 TO MD 695 NB			
					00.538	RP695- 8 RAMP 8 FR MD 695 SB TO MD 7 WB			
					00.639	RP695- 1 RAMP 1 FR MD 695 NB TO MD 7 WB			
					00.690		5	60I	99,210
					00.690	MD 7 PHILADELPHIA RD			
					00.690	STRUC #3190			
					00.690	EXIT #34			
					00.800	RP695- 6 RAMP 6 FR MD 7 EB TO MD 695 SB			
					00.850	RP695- 2 RAMP 2 FR US 40 WB TO MD 695 NB			
					00.890	RP695- 8 RAMP 8 FR MD 695 SB TO GOLDEN RING RD			
					00.970	RP695- 1 RAMP 1 FR MD 695 NB TO US 40 WB			
					00.990	RP695- 7 RAMP 7 FR GOLDEN RING RD TO MD 695 SB			
					01.030				99,050
					01.030	US 40 PULASKI HWY			
					01.030	STRUC #3191			
					01.030	EXIT #35			
					01.060	RP695- 5 RAMP 5 FR MD 695 SB TO US 40 EB			
					01.060	RP695- 3 RAMP 3 FR US 40 EB TO MD 695 NB			
					01.130	RP695- 6 RAMP 6 FR US 40 EB TO MD 695 SB			
					01.140	R/R #CSX 140 827 F			
					01.140	STRUC #3250			
					01.280	RP695- 4 RAMP 4 FR MD 695 NB TO US 40 EB			
					01.360	CO4542 KELSO DR			
					01.360	STRUC #3251			
					01.400		4	48I	72,080
					01.400	MD702 SOUTHEAST BLVD			
					01.400	EXIT #36			
					01.590	R/R #ATK 530 744 U			
					01.590	STRUC #3284 & #3283			
					01.690	RP695- 4 RAMP 4 FR MD 695 NB TO MD 702 EB			
					01.790	RP695- 7 RAMP 7 FR MD 702 WB TO MD 695 SB			
					01.899	RP695- 7 RAMP 7 FR MD 702 WB TO MD 695 SB			
					01.900	MD702 SOUTHEAST BLVD			

*A,B = UNIMPROVED; C = GRADED & DRAINED; D,E = SOIL, GRAVEL, STONE; F,G = LOW TYPE BITUMINOUS
H,I = HIGH TYPE BITUMINOUS; J = CONCRETE; K = BRICK; L = BLOCK

STATE HIGHWAY ADMINISTRATION OF MARYLAND
HIGHWAY INFORMATION SERVICES DIVISION
DATA SUPPORT GROUP

STATE HIGHWAY LOCATION REFERENCE

COUNTY: BALTIMORE
DISTRICT: 4
DATE: 12/31/07

ROUTE NUMBER: MD 695 CONTINUED
INVENTORY DIRECTION: NORTH
ROUTE NAME: BALTO BELTWAY

STATE SYSTEM	FUNCTIONAL CLASS	MEDIAN TYPE	ACCESS CONTROL	NHS	MILEPOINT	MILEPOINT DESCRIPTION	MARKED LANES	SURFACE WIDTH/TYPE*	AADT
STATE PRIMARY	R	URB FRWY EXPWY	POSITIVE BARRIER	FULL	NHS	01.900			
						STRUC #3282	4	48I	72,080
						01.990			
						SPEED LIMIT 55 MPH			
						02.210			
						STRUC #328I NORTHEAST CREEK			
			UNPROTECTED			02.217			
			POSITIVE BARRIER			02.353			
						02.500			
						R/R #ATK 530 743 M			
						02.500			
						STRUC #3276			
						03.220 CO5069			
						CHESACO AVE			
						03.220			
						STRUC #3257			
						03.410			
						R/R #ATK 530 741 Y			
						03.410			
						STRUC #3238			
						03.410 CO5061			
						PHILADELPHIA AVE			
						03.770 RP695- 1			
			UNPROTECTED			RAMP 1 FR MD 157 NB TO MD 695 WB			
						03.790			
						03.850 CO5135			
						DIAMOND POINT RD			
						03.850			
						STRUC #3258			
						03.860 RP695- 8			
						RAMP 8 FR MD 695 SB TO MD 150 WB			
						04.120 RP695- 7			
						RAMP 7 FR MD 150 WB TO MD 695 SB			
						04.160			42,280
						04.160 MD150			
						EASTERN AVE			
						04.160			
						STRUC #3226			
						04.160			
						EXIT #38			
						04.250 RP695- 5			
						RAMP 5 FR MD 695 SB TO MD 150 EB			
						04.280 RP695- 6			
						RAMP 6 FR MD 695 EB TO MD 157 SB			
						04.520 RP695- 1			
						RAMP 1 FR MD 157 NB TO MD 695 WB			
						04.520			
						STRUC #3225			
						04.520			
						EXIT #39			
						04.600			
						R/R #CR 530 545 S			
						04.600			
						R/R #CR 530 544 K			
						04.600			
						STRUC #3224			
						04.620 RP695- 4			
						RAMP 4 FR MD 695 NB TO MD 150 EB			
						04.780 MD151			
						NORTH POINT BLVD			
						04.780			
						STRUC #3223			
						04.810 RP695- 5			
						RAMP 5 FR MD 695 SB TO MD 151 EB			
						04.910 RP695- 2			
						RAMP 2 FR MD 151 WB TO MD 695 NB			

*A,B = UNIMPROVED; C = GRADED & DRAINED; D,E = SOIL, GRAVEL, STONE; F,G = LOW TYPE BITUMINOUS
H,I = HIGH TYPE BITUMINOUS; J = CONCRETE; K = BRICK; L = BLOCK

STATE HIGHWAY ADMINISTRATION OF MARYLAND
HIGHWAY INFORMATION SERVICES DIVISION
DATA SUPPORT GROUP

STATE HIGHWAY LOCATION REFERENCE

COUNTY: BALTIMORE
DISTRICT: 4
DATE: 12/31/07

ROUTE NUMBER: MD 695 CONTINUED
INVENTORY DIRECTION: NORTH
ROUTE NAME: BALTO BELTWAY

STATE SYSTEM	FUNCTIONAL CLASS	MEDIAN TYPE	ACCESS CONTROL	NHS	MILEPOINT	MILEPOINT DESCRIPTION	MARKED LANES	SURFACE WIDTH/TYPE*	AADT
STATE PRIMARY	R URB FRWY EXPWY	UNPROTECTED	FULL	NIIS	05.451 RP695- 6	RAMP 6 FR MD 151 EB TO MD 695 SB	4	48I	42,280
					05.461				33,982
					05.461 MD151	NORTH POINT BLVD			
					05.461	STRUC #3272			
					05.461	EXIT #40			
					05.510		4	58I	
					05.612		4	48I	
					05.612 RP695- 1	RAMP 1 FR MD 695 NB TO MD 151 WB			
					05.832	ATR STATION #0074 (CABINET OUTER LOOP)			
					05.842 CO5510	TRAPPE RD			
					05.842	STRUC #3247			
					06.180 RP695- 2	RAMP 2 FR COVE RD WB TO MD 695 NB			
					06.200 RP695- 8	RAMP 8 FR MD 695 SB TO COVE RD WB			
					06.487				35,830
					06.487 CO5820	COVE RD			
					06.487	STRUC #3248			
					06.487	EXIT #41			
					06.795 RP695- 6	RAMP 6 FR COVE RD EB TO MD 695 SB			
					06.795 RP695- 4	RAMP 4 FR MD 695 NB TO COVE RD EB			
					07.149	STRUC #3244			
					07.149 CO5524	BEACHWOOD RD			
		POSITIVE BARRIER			07.440				
		UNPROTECTED			08.380				
		POSITIVE BARRIER			08.520				
					08.520	MILE MARKER 43.0			
					08.640	R/R #CR 530 554 R			
					08.650	R/R #CR 530 553 J			
					08.650	STRUC #3290			
					08.690 CO5527	MORSE LA			
					08.701		4	48J	
					08.770 RP695- 2	RAMP 2 FR MD 151 WB TO MD 695 NB			
					08.990				21,970
					08.990 MD151	NORTH POINT BLVD			
					08.990	STRUC #3370			

*A,B = UNIMPROVED; C = GRADED & DRAINED; D,E = SOIL, GRAVEL, STONE; F,G = LOW TYPE BITUMINOUS
H,I = HIGH TYPE BITUMINOUS; J = CONCRETE; K = BRICK; L = BLOCK

STATE HIGHWAY ADMINISTRATION OF MARYLAND
HIGHWAY INFORMATION SERVICES DIVISION
DATA SUPPORT GROUP

STATE HIGHWAY LOCATION REFERENCE

COUNTY: BALTIMORE
DISTRICT: 4
DATE: 12/31/07

ROUTE NUMBER: MD 695 CONTINUED
INVENTORY DIRECTION: NORTH
ROUTE NAME: BALTO BELTWAY

STATE SYSTEM	FUNCTIONAL CLASS	MEDIAN TYPE	ACCESS CONTROL	NIIS	MILEPOINT	MILEPOINT DESCRIPTION	MARKED LANES	SURFACE WIDTH/TYPE*	AADT
STATE PRIMARY	R URB FRWY EXPWY	POSITIVE BARRIER	FULL	NHS	08.990	EXIT #42	4	48J	21,970
					09.020 RP695- 5	RAMP 5 FR MD 695 SB TO MD 151 EB			
					09.240	END STATE MAINTENANCE			
					09.240	BEGIN TOLL MAINTENANCE			
					09.270	R/R #CSX 140 827 F			
					09.270	STRUC #BZ 439			
					09.800 RP695- 3	RAMP 3 FR MD 158 TO MD 695 NB			
					09.890		4	48I	
					09.890 RP695- 9	RAMP 9 FR MD 695 WB TO MD 695 WB			
					09.983		4	48J	
					10.170				24,280
					10.170 MD157	PENINSULA EXPWY			
					10.170	STRUC #BZ448			
					10.170	EXIT #43			
					10.208		4	48I	
					10.265		4	48J	
					10.430 RP695- 4	RAMP 4 FR MD 695 NB TO MD 158 EB			
					10.520	MILE MARKER 45.0			
					10.670 RP695- 9	RAMP 9 FR MD 695 WB TO MD 695 WB			
					11.028		4	48I	
					11.200		4	48J	
					11.530	STRUC #BZ462 BEAR CREEK			
					11.530	MILE MARKER 46.0			
					11.930 OP5248	MAIN ST			
					11.940		4	48I	34,087
					11.940 RP695- 1	RAMP 1 FR MD 695 NB TO MD 695A WB			
					11.940	EXIT #44			
					11.950		4	72I	
					12.070 RP695- 6	RAMP 6 FR MD 695A EB TO MD 695 SB			
					12.090		6	72I	
					12.090 RP695- 1	RAMP 1 FR MD 695 NB TO MD 695A WB			
					12.240	BEGIN TOLL PLAZA (12 LANES)			
					12.350	TOLL BOOTHS (12)			
					12.390		4	72I	
					12.510		4	48I	

*A,B = UNIMPROVED; C = GRADED & DRAINED; D,E = SOIL, GRAVEL, STONE; F,G = LOW TYPE BITUMINOUS
H,I = HIGH TYPE BITUMINOUS; J = CONCRETE; K = BRICK; L = BLOCK

STATE HIGHWAY ADMINISTRATION OF MARYLAND
HIGHWAY INFORMATION SERVICES DIVISION
DATA SUPPORT GROUP

STATE HIGHWAY LOCATION REFERENCE

COUNTY: BALTIMORE
DISTRICT: 4
DATE: 12/31/07

ROUTE NUMBER: MD 695 CONTINUED
INVENTORY DIRECTION: NORTH
ROUTE NAME: BALTO BELTWAY

STATE SYSTEM	FUNCTIONAL CLASS	MEDIAN TYPE	ACCESS CONTROL	NHS	MILEPOINT	MILEPOINT DESCRIPTION	MARKED LANES	SURFACE WIDTH/TYPE*	AADT
STATE PRIMARY	R URB FRWY EXPWY	POSITIVE BARRIER	FULL	NHS	12.520 MD695C	AUTHORITY DR	4	481	34,087
					12.520	MILE MARKER 47.0			
					12.700	VARIABLE MESSAGE SIGN #817 (SB/L)			
					12.790 MD695C	AUTHORITY DR			
					13.550	MILE MARKER 48.0			
					13.660	STRUC #BCZ472 PATAPSCO RIVER			
					13.660	BALTO CITY LINE			

ROUTE NUMBER: MD 695A
INVENTORY DIRECTION: SOUTH
ROUTE NAME: BROENING HWY

STATE SYSTEM	FUNCTIONAL CLASS	MEDIAN TYPE	ACCESS CONTROL	NHS	MILEPOINT	MILEPOINT DESCRIPTION	MARKED LANES	SURFACE WIDTH/TYPE*	AADT
STATE SECONDARY	R URB OPA	NONE (UNDIV)	NONE	NHS	00.000		4	50J	10,590
					00.000	BALTO CITY LINE			
					00.100				
					00.300		3	40J	8,321
					00.300 CO5312	DUNHILL RD			
					00.380		2	30J	
					00.510	R/R NORFOLK SOUTHERN			
					00.510	STRUC #3305			
		CURBED			00.550				
		NONE (UNDIV)			00.590		2	40J	
					00.590 MD695B	BELCLARE RD			
					00.640		2	28I	
					00.640	SPEED LIMIT 35 MPH			
					00.730		2	26I	
					01.050		2	24I	
					01.260		2	34I	
					01.260	END STATE MAINTENANCE			
					01.260	BEGIN TOLL MAINTENANCE			
					01.300		2	24I	
					01.340	SPEED LIMIT 40 MPH			
					01.900 MD695C	AUTHORITY DR			
					01.930 RP695- 1	RAMP 1 FR MD 695 NB TO MD 695A WB			

*A,B = UNIMPROVED; C = GRADED & DRAINED; D,E = SOIL, GRAVEL, STONE; F,G = LOW TYPE BITUMINOUS
H,I = HIGH TYPE BITUMINOUS; J = CONCRETE; K = BRICK; L = BLOCK

STATE HIGHWAY ADMINISTRATION OF MARYLAND
HIGHWAY INFORMATION SERVICES DIVISION
DATA SUPPORT GROUP

STATE HIGHWAY LOCATION REFERENCE

COUNTY: BALTIMORE
DISTRICT: 4
DATE: 12/31/07

ROUTE NUMBER: MD 695A CONTINUED
INVENTORY DIRECTION: SOUTH
ROUTE NAME: BROENING HWY

STATE SYSTEM	FUNCTIONAL CLASS	MEDIAN TYPE	ACCESS CONTROL	NHS	MILEPOINT	MILEPOINT DESCRIPTION	MARKED LANES	SURFACE WIDTH/TYPE*	AADT
STATE SECONDARY	R URB OPA	NONE (UNDIV)	NONE	NHS	01.930 RP695- 6	RAMP 6 FR MD 695A EB TO MD 695 SB	2	24I	8,321
					01.930	EXIT #44			

ROUTE NUMBER: MD 695B
INVENTORY DIRECTION: WEST
ROUTE NAME: BELCLARE RD

STATE SYSTEM	FUNCTIONAL CLASS	MEDIAN TYPE	ACCESS CONTROL	NHS	MILEPOINT	MILEPOINT DESCRIPTION	MARKED LANES	SURFACE WIDTH/TYPE*	AADT
STATE SECONDARY	R URB COLL	NONE (UNDIV)	NONE	NOT NHS	00.000		2	33I	5,122
					00.000 MD695A	BROENING HWY			
					00.100 CO5237	DUNDALK AVE			
					00.100 CO5284	BELCLARE RD (AHEAD)			

ROUTE NUMBER: MD 695C
INVENTORY DIRECTION: SOUTH
ROUTE NAME: AUTHORITY DR

STATE SYSTEM	FUNCTIONAL CLASS	MEDIAN TYPE	ACCESS CONTROL	NHS	MILEPOINT	MILEPOINT DESCRIPTION	MARKED LANES	SURFACE WIDTH/TYPE*	AADT
STATE SECONDARY	R URB LOCAL	NONE (UNDIV)	NONE	NOT NHS	00.000		2	24I	9,000
					00.000 MD695A	BROENING HWY			
					00.000	TOLL MAINTENANCE			
					00.160	SPEED LIMIT 25 MPH			
					00.360	SPEED LIMIT 15 MPH			
					00.470		2	26I	
					00.930		2	24I	
					00.970 MD695	BALTO BELTWAY			
					00.970	STRUC #BCZ472			
					00.980		1	18I	
					01.170		1	16I	
					01.230 MD695	BALTO BELTWAY			

*A,B = UNIMPROVED; C = GRADED & DRAINED; D,E = SOIL, GRAVEL, STONE; F,G = LOW TYPE BITUMINOUS
H,I = HIGH TYPE BITUMINOUS; J = CONCRETE; K = BRICK; L = BLOCK

STATE HIGHWAY ADMINISTRATION OF MARYLAND
HIGHWAY INFORMATION SERVICES DIVISION
DATA SUPPORT GROUP

STATE HIGHWAY LOCATION REFERENCE

COUNTY: BALTIMORE

DISTRICT: 4

DATE: 12/31/07

ROUTE NUMBER: MD 700
INVENTORY DIRECTION: NORTH
ROUTE NAME: MARTIN BLVD

STATE SYSTEM	FUNCTIONAL CLASS	MEDIAN TYPE	ACCESS CONTROL	NHS	MILEPOINT	MILEPOINT DESCRIPTION	MARKED LANES	SURFACE WIDTH/TYPE*	AADT
STATE SECONDARY	R URB LOCAL	CURBED	NONE	NOT NHS	00.000		4	48I	26,512
					00.000	CO6216 CHESAPEAKE PARK PL (BACK)			
					00.040	RP150- 5 RAMP 5 FR MD 700 SB TO MD 150 EB			
					00.050	RP150- 3 RAMP 3 FR MD 150 EB TO MD 700 NB			
	URB MINOR ART				00.070				
					00.070	MD150 EASTERN BLVD			
					00.070	STRUC #3095			
					00.110	RP150- 1 RAMP 1 FR MD 700 NB TO MD 150 WB			
					00.140	RP150- 8 RAMP 8 FR MD 700 SB TO MD 150 WB			
					00.150	RP150- 2 RAMP 2 FR MD 150 WB TO MD 700 NB			
					00.170	STRUC # 9004 OVER R/R			
		UNPROTECTED			00.180				
					00.260	SPEED LIMIT 35 MPH			
					00.480	CO4465 MIDDLE RIVER RD			
					00.610	SPEED LIMIT 50 MPH			
		CURBED			00.919				
		UNPROTECTED			00.946				
					01.210	CO4500 COMPASS RD			
					01.730		3	36I	
					01.750	CO4542 KELSO DR			
		NONE (UNDIV)	PARTIAL		01.820		1	15I	8,550
					01.820	RP 40- 6 RAMP 6 FR US 40 EB TO MD 700 SB			
					01.830	RP 40- 4 RAMP 4 FR MD 700 NB TO US 40 EB			
					01.970	US 40 PULASKI HWY			
					01.970	STRUC #3106			
					01.970	RP 40- 1 RAMP 1 FR MD 700 NB TO US 40 WB (AHEAD)			

ROUTE NUMBER: MD 702
INVENTORY DIRECTION: EAST
ROUTE NAME: SOUTHEAST BLVD

STATE SYSTEM	FUNCTIONAL CLASS	MEDIAN TYPE	ACCESS CONTROL	NHS	MILEPOINT	MILEPOINT DESCRIPTION	MARKED LANES	SURFACE WIDTH/TYPE*	AADT
STATE SECONDARY	R URB FRWY EXPWY	UNPROTECTED	FULL	NOT NHS	00.000		3	48I	37,790
					00.000	MD695 BALTO BELTWAY			

*A,B = UNIMPROVED; C = GRADED & DRAINED; D,E = SOIL, GRAVEL, STONE; F,G = LOW TYPE BITUMINOUS
H,I = HIGH TYPE BITUMINOUS; J = CONCRETE; K = BRICK; L = BLOCK

STATE HIGHWAY LOCATION REFERENCE

COUNTY: BALTIMORE
DISTRICT: 4
DATE: 12/31/07

ROUTE NUMBER: MD 702 CONTINUED
INVENTORY DIRECTION: EAST
ROUTE NAME: SOUTHEAST BLVD

STATE SYSTEM	FUNCTIONAL CLASS	MEDIAN TYPE	ACCESS CONTROL	NHS	MILEPOINT	MILEPOINT DESCRIPTION	MARKED LANES	SURFACE WIDTH/TYPE*	AADT
STATE SECONDARY	R URB FRWY EXPWY	UNPROTECTED	FULL	NOT NHS	00.000	EXIT #36	3	48I	37,790
					00.200	R/R #ATK 530 745 B			
					00.200	STRUC #3267			
					00.220	RP695- 7 RAMP 7 FR MD 702 WB TO MD 695 SB			
					00.250		4	48I	
					00.320	SPEED LIMIT 55 MPH			
					00.390	STRUC #3271 NORTHEAST CREEK			
					00.490	STRUC #3282			
					00.490	MD695 BALTO BELTWAY			
					00.520	STRUC #3268			
					00.730	RP695- 4 RAMP 4 FR MD 695 NB TO MD 702 EB			
					00.780	CO5033 MACE AVE			
					00.780	STRUC #3246			
					00.800	RP695- 7 RAMP 7 FR MD 702 WB TO MD 695 SB			
					00.803				52,300
					01.310	CO4589 MARLYN AVE N			
					01.310	STRUC #3277			
					01.360	RP702- 2 RAMP 2 FR MD 150 WB TO MD 702 NB			
					01.401	RP702- 8 RAMP 8 FR MD 702 SB TO MD 150 WB			
					01.650	RP702- 3 RAMP 3 FR MD 150 EB TO MD 702 NB			
					01.670	RP702- 5 RAMP 5 FR MD 702 SB TO MD 150 EB			
					01.700				25,322
					01.700	MD150 EASTERN BLVD			
					01.700	STRUC #3245			
		CURBED			01.860				
			PARTIAL		02.010				
					02.010	CO4758 OLD EASTERN AVE			
					02.030		5	60I	
					02.080	SPEED LIMIT 45 MPH			
					02.128		6	72I	
					02.380	STRUC #3340 DEEP CREEK			
					02.800	STRUC #3205 PEDESTRIAN WALKWAY			
					02.910		5	60I	
					02.990		4	48I	
					03.060				11,862

*A,B = UNIMPROVED; C = GRADED & DRAINED; D,E = SOIL, GRAVEL, STONE; F,G = LOW TYPE BITUMINOUS
H,I = HIGH TYPE BITUMINOUS; J = CONCRETE; K = BRICK; L = BLOCK

STATE HIGHWAY ADMINISTRATION OF MARYLAND
HIGHWAY INFORMATION SERVICES DIVISION
DATA SUPPORT GROUP

STATE HIGHWAY LOCATION REFERENCE

COUNTY: BALTIMORE
DISTRICT: 4
DATE: 12/31/07

ROUTE NUMBER: MD 702 CONTINUED
INVENTORY DIRECTION: EAST
ROUTE NAME: SOUTHEAST BLVD

STATE SYSTEM	FUNCTIONAL CLASS	MEDIAN TYPE	ACCESS CONTROL	NHS	MILEPOINT	MILEPOINT DESCRIPTION	MARKED LANES	SURFACE WIDTH/TYPE*	AADT
STATE SECONDARY	R URB FRWY EXPWY	CURBED ROUNDAABOUT	PARTIAL	NOT NHS	03.060 CO4789	MIDDLEBOROUGH RD	4	48I	11,862
					03.376				
					03.380 CO4779	HYDE PARK RD			
					03.380	ROUNDAABOUT			
		CURBED			03.407				
					03.970 CO4917	TURKEY POINT RD			
					04.130 CO4967	BACK RIVER NECK RD			

ROUTE NUMBER: MD 746A
INVENTORY DIRECTION: NORTH
ROUTE NAME: OLD FALLS RD

STATE SYSTEM	FUNCTIONAL CLASS	MEDIAN TYPE	ACCESS CONTROL	NHS	MILEPOINT	MILEPOINT DESCRIPTION	MARKED LANES	SURFACE WIDTH/TYPE*	AADT
STATE SECONDARY	R URB LOCAL	NONE (UNDIV)	NONE	NOT NHS	00.000		2	20I	199
					00.000 MD 25	FALLS RD			
					00.066	SPEED LIMIT 15 MPH			
					00.090	STRUC #3107 JONES FALLS			
					00.130	ROAD END - GATE			

ROUTE NUMBER: MD 795
INVENTORY DIRECTION: EAST
ROUTE NAME: NO NAME

STATE SYSTEM	FUNCTIONAL CLASS	MEDIAN TYPE	ACCESS CONTROL	NHS	MILEPOINT	MILEPOINT DESCRIPTION	MARKED LANES	SURFACE WIDTH/TYPE*	AADT
STATE PRIMARY	R URB FRWY EXPWY	NONE (UNDIV)	FULL	NOT NHS	00.000		4	48I	23,142
					00.000 IS795	NORTHWEST EXPRESSWAY (BACK)			
					00.000 MD140	WESTMINSTER PIKE			
					00.000	EXIT #9			
		PAINTED			00.050				
					00.056	SPEED LIMIT 40 MPH			
		NONE (UNDIV)			00.085				
					00.250		3	36I	
					00.470 MD 30	HANOVER PIKE			
					00.470 MD128	BUTLER RD (AHEAD)			

*A,B = UNIMPROVED; C = GRADED & DRAINED; D,E = SOIL, GRAVEL, STONE; F,G = LOW TYPE BITUMINOUS
H,I = HIGH TYPE BITUMINOUS; J = CONCRETE; K = BRICK; L = BLOCK

STATE HIGHWAY ADMINISTRATION OF MARYLAND
HIGHWAY INFORMATION SERVICES DIVISION
DATA SUPPORT GROUP

STATE HIGHWAY LOCATION REFERENCE

COUNTY: BALTIMORE
DISTRICT: 4
DATE: 12/31/07

ROUTE NUMBER: MD 889
INVENTORY DIRECTION: EAST
ROUTE NAME: NO NAME

STATE SYSTEM	FUNCTIONAL CLASS	MEDIAN TYPE	ACCESS CONTROL	NHS	MILEPOINT	MILEPOINT DESCRIPTION	MARKED LANES	SURFACE WIDTH/TYPE*	AADT
STATE SECONDARY	R RUR LOCAL	NONE (UNDIV)	NONE	NOT NHS	00.000		2	20I	199
					00.000	ROAD END			
					00.070		2	24I	
					00.100 MD137	MT CARMEL RD			

ROUTE NUMBER: MD 940
INVENTORY DIRECTION: NORTH
ROUTE NAME: OWINGS MILLS BLVD

STATE SYSTEM	FUNCTIONAL CLASS	MEDIAN TYPE	ACCESS CONTROL	NHS	MILEPOINT	MILEPOINT DESCRIPTION	MARKED LANES	SURFACE WIDTH/TYPE*	AADT
STATE SECONDARY	R URB MINOR ART	CURBED	NONE	NHS	00.000		5	60I	45,122
					00.000 CO7708	OWINGS MILLS BLVD (BACK)			
					00.000 CO6779	RED RUN BLVD			
					00.040		5	72I	
					00.070		3	72I	
					00.090 RP795-11	RAMP 11 FR RAMP 1 TO MILL RUN CIR			
					00.125		5	60I	
					00.200		4	52I	
					00.200 RP795- 6	RAMP 6 FR MD 940 EB TO RAMP 7 (TO IS795)			
					00.270 RP795- 1	RAMP 1 FR RAMP 4 (FR IS795) TO MD 940 EB			
					00.400	SPEED LIMIT 40 MPH			
		POSITIVE BARRIER			00.510				
					00.530 RP795- 7	RAMP 7 FR MD 940 WB TO IS 795 SB			
					00.530	STRUC #3325			
					00.650 RP795- 5	RAMP 5 FR RAMP 9 (FR IS795) TO MD 940 EB			
					00.670 RP795- 9	RAMP 9 FR IS 795 TO RAMP 10 (TO IS 795)			
					00.670	STRUC #3324			
					00.700 IS795	NORTHWEST EXPRESSWAY			
					00.700	STRUC #3323			
					00.700	EXIT #4			
					00.780 RP795- 3	RAMP 3 FR MD 940 EB TO IS 795 NB			
					00.850 RP795- 1	RAMP 1 FR RAMP 4 (FR IS795) TO MD 940 EB			
					00.850	STRUC #3326			

*A,B = UNIMPROVED; C = GRADED & DRAINED; D,E = SOIL, GRAVEL, STONE; F,G = LOW TYPE BITUMINOUS
H,I = HIGH TYPE BITUMINOUS; J = CONCRETE; K = BRICK; L = BLOCK

STATE HIGHWAY ADMINISTRATION OF MARYLAND
HIGHWAY INFORMATION SERVICES DIVISION
DATA SUPPORT GROUP

STATE HIGHWAY LOCATION REFERENCE

COUNTY: BALTIMORE
DISTRICT: 4
DATE: 12/31/07

ROUTE NUMBER: MD 940 CONTINUED
INVENTORY DIRECTION: NORTH
ROUTE NAME: OWINGS MILLS BLVD

STATE SYSTEM	FUNCTIONAL CLASS	MEDIAN TYPE	ACCESS CONTROL	NHS	MILEPOINT	MILEPOINT DESCRIPTION	MARKED LANES	SURFACE WIDTH/TYPE*	AADT
STATE SECONDARY	R URB MINOR ART	CURBED	NONE	NHS	00.870		4	52I	45,122
					00.990 RP795- 7	RAMP 7 FR MD 940 WB TO IS 795 SB			
					01.070 RP795- 4	RAMP 4 FR IS 795 NB TO MD 940 EB			
					01.090		5	65I	
					01.120		4	52I	
					01.220 CO6780	DOLFIELD RD			
					01.220 CO2254	S DOLEIELD RD			
					01.260		4	52J	
					01.270	STRUC #3331 GWYNNNS FALLS			
					01.330 OP2253	GWYNNNS MILL CT			
					01.440 RP140- 4	RAMP 4 FR MD 940 NB TO MD 140 EB			
					01.440 RP140- 5	RAMP 5 FR MD 140 SB TO MD 940 EB			
					01.480 CO7297	OWINGS MILLS BLVD (AHEAD)			

ROUTE NUMBER: MD 943
INVENTORY DIRECTION: EAST
ROUTE NAME: WARREN RD

STATE SYSTEM	FUNCTIONAL CLASS	MEDIAN TYPE	ACCESS CONTROL	NHS	MILEPOINT	MILEPOINT DESCRIPTION	MARKED LANES	SURFACE WIDTH/TYPE*	AADT
STATE SECONDARY	R URB MINOR ART	CURBED	NONE	NOT NHS	00.000		3	40I	30,601
					00.000 RP 83- 7	RAMP 7 ER MD 943 WB TO IS 83 SB			
					00.000 RP 83- 4	RAMP 4 FR IS 83 NB TO MD 943 EB			
					00.180	SPEED LIMIT 45 MPH			
		POSITIVE BARRIER			00.220		4	48I	
					00.280	STRUC #3356 GOODWIN RUN			
		CURBED			00.308				
					00.470		5	60I	
					00.515		4	48I	
					00.590 CO434	BEAVER DAM RD			
					00.590 CO360	WARREN RD (AHEAD)			

*A,B = UNIMPROVED; C = GRADED & DRAINED; D,E = SOIL, GRAVEL, STONE; E,G = LOW TYPE BITUMINOUS
H,I = HIGH TYPE BITUMINOUS; J = CONCRETE; K = BRICK; L = BLOCK

STATE HIGHWAY ADMINISTRATION OF MARYLAND
HIGHWAY INFORMATION SERVICES DIVISION
DATA SUPPORT GROUP

STATE HIGHWAY LOCATION REFERENCE

COUNTY: BALTIMORE
DISTRICT: 4
DATE: 12/31/07

ROUTE NUMBER: MD 993B
INVENTORY DIRECTION: NORTH
ROUTE NAME: NO NAME

STATE SYSTEM	FUNCTIONAL CLASS	MEDIAN TYPE	ACCESS CONTROL	NHS	MILEPOINT	MILEPOINT DESCRIPTION	MARKED LANES	SURFACE WIDTH/TYPE*	AADT
STATE SECONDARY	R URB LOCAL	NONE (UNDIV)	NONE	NOT NHS	00.000		2	24I	99
					00.000 US IAL	WASHINGTON BLVD			
					00.120 US IAL	WASHINGTON BLVD			

ROUTE NUMBER: US 1
INVENTORY DIRECTION: NORTH
ROUTE NAME: WASHINGTON BLVD

STATE SYSTEM	FUNCTIONAL CLASS	MEDIAN TYPE	ACCESS CONTROL	NHS	MILEPOINT	MILEPOINT DESCRIPTION	MARKED LANES	SURFACE WIDTH/TYPE*	AADT
STATE SECONDARY	R URB OPA	POSITIVE BARRIER	NONE	NOT NHS	00.000		4	48I	26,320
					00.000	HOWARD CO/L			
					00.000	STRUC #3010 PATAPSCO RIVER			
					00.050 IS895	HARBOR TUNNEL THRUWAY			
					00.050	STRUC #HOY014			
		CURBED			00.100				
					00.100 RP895-7	RAMP 7 FR IS 895 WB TO US 1 SB			
					00.100	STRUC #HOY012			
					00.160 CO7109	SOUTH ST			
					00.220 RP195-8	RAMP 8 FR IS 195 SB TO US 1 WB			
					00.230 RP195-6	RAMP 6 FR US 1 EB FR RAMP 7 (TO IS 195)			
					00.310		4	54I	25,410
					00.310 IS195	METROPOLITAN BLVD			
					00.310	STRUC #3342			
					00.310	EXIT #3			
					00.310 RP195-7	RAMP 7 FR US 1 WB TO IS 195 SB			
					00.320 RP195-7	RAMP 7 FR US 1 WB TO IS 195 SB			
					00.410 RP195-1	RAMP 1 FR IS 195 NB TO US 1 WB			
					00.450 RP195-4	RAMP 4 FR RAMP 1 (FR IS 195) TO US 1			
					00.460 RP195-3	RAMP 3 FR US 1 EB TO RAMP 2 (TO IS 195)			
					00.530 RP195-2	RAMP 2 FR US 1 WB TO IS 195 NB			
		PAINTED			00.540				
		NONE (UNDIV)			00.640		4	48I	
		PAINTED			00.700		4	54I	
		NONE (UNDIV)			00.730				
					00.730	SPEED LIMIT 40 MPH			

*A,B = UNIMPROVED; C = GRADED & DRAINED; D,E = SOIL, GRAVEL, STONE; F,G = LOW TYPE BITUMINOUS
H,I = HIGH TYPE BITUMINOUS; J = CONCRETE; K = BRICK; L = BLOCK

STATE HIGHWAY ADMINISTRATION OF MARYLAND
HIGHWAY INFORMATION SERVICES DIVISION
DATA SUPPORT GROUP

STATE HIGHWAY LOCATION REFERENCE

COUNTY: BALTIMORE

DISTRICT: 4

DATE: 12/31/07

ROUTE NUMBER: US 1 CONTINUED

INVENTORY DIRECTION: NORTH

ROUTE NAME: WASHINGTON BLVD

STATE SYSTEM	FUNCTIONAL CLASS	MEDIAN TYPE	ACCESS CONTROL	NHS	MILEPOINT	MILEPOINT DESCRIPTION	MARKED LANES	SURFACE WIDTH/TYPE*	AADT
STATE SECONDARY	R URB OPA	NONE (UNDIV)	NONE	NOT NHS	00.740		4	44I	25,410
					00.830	STRUC #3008 OVER R/R			
					00.850 CO3119	CLARK BLVD			
		POSITIVE BARRIER			00.890		2	32I	11,900
					00.890 US 1AL	WASHINGTON BLVD			
					01.140 US 1AL	WASHINGTON BLVD			
					01.140	STRUC #3011			
		CURBED			01.210		2	24I	
		CENTER TLA (UNDIV)			01.230				
					01.240	STRUC #3007 HERBERT RUN			
					01.268	SPEED LIMIT 50 MPH			
					01.740 CO3100	FRANCIS AVE			
					01.740	STRUC #B-0487			
		CURBED			01.785				
					01.830 CO6101	TOM DAY BLVD			
		CENTER TLA (UNDIV)			01.960		3	36I	
					02.050 IS 95	NO NAME			
					02.050	STRUC #3261			
					02.070		4	48I	
					02.380 CO3071	SULPHUR SPRING RD			
					02.380	STRUC #3005			
		NONE (UNDIV)			02.400				
		CENTER TLA (UNDIV)			02.450				
					02.700 RP695- 6	RAMP 6 FR IS 695 EB TO US 1 SB			
					02.930				7,720
					02.930 IS695	BALTO BELTWAY			
					02.930	STRUC #3114			
					02.930	EXIT #12A			
					03.220		4	56I	
		NONE (UNDIV)			03.290				
					03.290	SPEED LIMIT 45 MPH			
		CENTER TLA (UNDIV)			03.340				
					03.340 CO3013	KNECIIT AVE			
		NONE (UNDIV)			03.510		4	58I	

*A,B = UNIMPROVED; C = GRADED & DRAINED; D,E = SOIL, GRAVEL, STONE; F,G = LOW TYPE BITUMINOUS
H,I = HIGH TYPE BITUMINOUS; J = CONCRETE; K = BRICK; L = BLOCK

STATE HIGHWAY ADMINISTRATION OF MARYLAND
HIGHWAY INFORMATION SERVICES DIVISION
DATA SUPPORT GROUP

STATE HIGHWAY LOCATION REFERENCE

COUNTY: BALTIMORE
DISTRICT: 4
DATE: 12/31/07

ROUTE NUMBER: US 1 CONTINUED
INVENTORY DIRECTION: NORTH
ROUTE NAME: SOUTHWESTERN BLVD

STATE SYSTEM	FUNCTIONAL CLASS	MEDIAN TYPE	ACCESS CONTROL	NHS	MILEPOINT	MILEPOINT DESCRIPTION	MARKED LANES	SURFACE WIDTH/TYPE*	AADT
STATE SECONDARY	R URB OPA	CENTER TLA (UNDIV) CURBED	NONE	NOT NHS	03.560		4	58I	7,720
					03.650		4	60I	
					03.720	SOUTHWEST BALTO CITY LINE			
					03.720	END STATE MAINTENANCE			
					03.720	BEGIN BALTO CITY MAINTENANCE			
					03.720	SIGN: END STATE MAINTENANCE			
					03.720	BEG X-REF W/ US 1 (BALTIMORE CITY)			
		NONE (UNDIV)			15.690		4	54I	22,531
NAME: BELAIR RD					15.690	NORTHEAST BALTO CITY LINE			
					15.690	END BALTO CITY MAINTENANCE			
					15.690	BEGIN STATE MAINTENANCE			
					15.690 MUI024	FLEETWOOD AVE			
					15.690	END X-REF W/ US 1 (BALTIMORE CITY)			
					15.760		4	63I	25,710
					15.760 CO4233	E NORTHERN PKWY			
					15.770	SPEED LIMIT 35 MPH			
					15.830		4	44I	
					16.180				40,450
					16.180 CO3481	TAYLOR AVE			
					16.250 CO4248	FULLERTON AVE			
		PAINTED			16.630		4	48I	
		NONE (UNDIV)			16.690		4	44I	
		PAINTED			16.770				
					16.770	STRUC #3004 STEMMERS RUN			
					16.830	SPEED LIMIT 40 MPH			
		CURBED			16.840		4	48I	
					16.860 RP695- 4	RAMP 4 FR US 1 NB TO IS 695 EB			
					16.860 RP695- 6	RAMP 6 FR IS 695 EB TO US 1 SB			
					16.940 RP695- 5	RAMP 5 FR US 1 SB TO IS 695 EB			
					16.960 RP695- 3	RAMP 3 FR IS 695 EB TO US 1 NB			
				NHS	17.000				47,750
					17.000 IS695	BALTO BELTWAY			
					17.000	STRUC #3175			
					17.000	EXIT #32			
					17.060 RP695- 7	RAMP 7 FR IS 695 WB TO US 1 SB			

*A,B = UNIMPROVED; C = GRADED & DRAINED; D,E = SOIL, GRAVEL, STONE; F,G = LOW TYPE BITUMINOUS
H,I = HIGH TYPE BITUMINOUS; J = CONCRETE; K = BRICK; L = BLOCK

STATE HIGHWAY LOCATION REFERENCE

COUNTY: BALTIMORE
DISTRICT: 4
DATE: 12/31/07

ROUTE NUMBER: US 1 CONTINUED
INVENTORY DIRECTION: NORTH
ROUTE NAME: BELAIR RD

STATE SYSTEM	FUNCTIONAL CLASS	MEDIAN TYPE	ACCESS CONTROL	NHS	MILEPOINT	MILEPOINT DESCRIPTION	MARKED LANES	SURFACE WIDTH/TYPE*	AADT
STATE SECONDARY	R URB OPA	CURBED	NONE	NHS	17.060 RP695- 1	RAMP 1 FR US 1 NB TO IS 695 WB	4	48I	47,750
					17.140 RP695- 8	RAMP 8 FR US 1 SB TO IS 695 WB			
					17.160 RP695- 2	RAMP 2 FR IS 695 WB TO US 1 NB			
					17.220		6	72I	
					17.410 CO4458	ROSSVILLE BLVD			
		CENTER TLA (UNDIV)			17.480				
		CURBED			17.650				36,170
					17.650 CO7546	PUTTY HILL AVE			
					17.650 CO4200	RIDGE RD			
					17.750		5	60I	
					17.850 MD 43	WHITE MARSH BLVD			
					17.850	STRUC #3344			
					17.900		4	48I	
					17.950 RP 43- 6	RAMP 6 FR MD 43 EB TO US 1 SB			
					17.980 RP 43- 5	RAMP 5 FR US 1 SB TO MD 43 EB			
		NONE (UNDIV)			18.010				
					18.090	STRUC #3287 WHITE MARSH RUN			
					18.190 RP 43- 4	RAMP 4 FR US 1 NB TO MD 43 EB			
					18.240				35,090
					18.240 CO6079	DUNFIELD RD			
					18.240 RP 43- 9	RAMP 9 FR RAMP 3 (FR MD 43) TO US 1 SB			
					18.270 RP 43- 3	RAMP 3 FR MD 43 EB TO US 1 NB			
		CENTER TLA (UNDIV)			18.560		4	40I	
		NONE (UNDIV)			18.587		4	48I	
		PAINTED			18.755				
		CENTER TLA (UNDIV)			18.790		4	40I	
		NONE (UNDIV)			18.837		4	48I	
		CENTER TLA (UNDIV)			18.895				
		NONE (UNDIV)			18.990				
					19.050				30,570
					19.050 CO4090	SILVER SPRING RD			
		CENTER TLA (UNDIV)			19.210				
		NONE (UNDIV)			19.500				
		CENTER TLA (UNDIV)			19.524				
		NONE (UNDIV)			19.610				

*A,B = UNIMPROVED; C = GRADED & DRAINED; D,E = SOIL, GRAVEL, STONE; F,G = LOW TYPE BITUMINOUS
H,I = HIGH TYPE BITUMINOUS; J = CONCRETE; K = BRICK; L = BLOCK

STATE HIGHWAY ADMINISTRATION OF MARYLAND
HIGHWAY INFORMATION SERVICES DIVISION
DATA SUPPORT GROUP

STATE HIGHWAY LOCATION REFERENCE

COUNTY: BALTIMORE
DISTRICT: 4
DATE: 12/31/07

ROUTE NUMBER: US 1 CONTINUED
INVENTORY DIRECTION: NORTH
ROUTE NAME: BELAIR RD

STATE SYSTEM	FUNCTIONAL CLASS	MEDIAN TYPE	ACCESS CONTROL	NHS	MILEPOINT	MILEPOINT DESCRIPTION	MARKED LANES	SURFACE WIDTH/TYPE*	AADT
STATE SECONDARY	R URB OPA	NONE (UNDIV)	NONE	NHS	19.690		4	481	32,600
					19.690 CO1400	JOPPA RD			
					19.690 CO4076	EBENEZER RD			
		CENTER TLA (UNDIV)			19.740				
		NONE (UNDIV)			19.812				
					19.830 CO4021	JOPPA RD			
		CENTER TLA (UNDIV)			19.870				
					20.730 CO4012	KLAUSMIER RD			
		NONE (UNDIV)			20.978				
					21.010				28,820
					21.010 CO4036	CHAPEL RD			
		CENTER TLA (UNDIV)			21.055				
		NONE (UNDIV)			21.105				
		CENTER TLA (UNDIV)			21.170				
		NONE (UNDIV)			21.380				
					21.410 CO3975	FORGE RD			
		CENTER TLA (UNDIV)			21.430				
		NONE (UNDIV)			21.650				
					21.660 CO9024	HONEYGO BLVD EXT			
		PAINTED			21.800				
					21.810	SPEED LIMIT 50 MPH			
		NONE (UNDIV)			21.850				
		PAINTED			22.140				
		CURBED			22.190				
	RUR OPA				22.460				
					22.460	STRUC #3003 BIG GUNPOWDER FALLS			
					22.530				
		NONE (UNDIV)			23.150				
		PAINTED			23.210				
		NONE (UNDIV)			23.280				
	URB OPA				23.370				23,660
					23.370 CO3900	MT VISTA RD			
		PAINTED			23.411				
		NONE (UNDIV)			23.502				
					24.040	SPEED LIMIT 40 MPH			

*A,B = UNIMPROVED; C = GRADED & DRAINED; D,E = SOIL, GRAVEL, STONE; F,G = LOW TYPE BITUMINOUS
H,I = HIGH TYPE BITUMINOUS; J = CONCRETE; K = BRICK; L = BLOCK

STATE HIGHWAY LOCATION REFERENCE

COUNTY: BALTIMORE
DISTRICT: 4
DATE: 12/31/07

ROUTE NUMBER: US 1 CONTINUED
INVENTORY DIRECTION: NORTH
ROUTE NAME: BELAIR RD

STATE SYSTEM	FUNCTIONAL CLASS	MEDIAN TYPE	ACCESS CONTROL	NHS	MILEPOINT	MILEPOINT DESCRIPTION	MARKED LANES	SURFACE WIDTH TYPE*	AADT
STATE SECONDARY	R URB OPA	NONE (UNDIV)	NONE	NHS	24.084		4	43I	23,660
					24.149		4	48I	
					24.318		4	46I	
					24.340		4	48I	
	RUR OPA				24.490 CO3918	JERUSALEM RD			
					24.590		4	46I	22,850
					24.590 CO3927	BRADSHAW RD			
					24.590 CO3898	SUNSHINE AVE			
					24.910				
					25.060		4	43I	
					25.060	SPEED LIMIT 50 MPH			
					25.780		4	48I	
					26.060		4	43I	
					26.520	STRUC #3001 LITTLE GUNPOWDER FALLS			
					26.520	HARFORD CO/L			

ROUTE NUMBER: US 1AL
INVENTORY DIRECTION: NORTH
ROUTE NAME: WASHINGTON BLVD

STATE SYSTEM	FUNCTIONAL CLASS	MEDIAN TYPE	ACCESS CONTROL	NHS	MILEPOINT	MILEPOINT DESCRIPTION	MARKED LANES	SURFACE WIDTH TYPE*	AADT
STATE SECONDARY	R URB OPA	CURBED	NONE	NOT NHS	00.000		4	48I	17,260
					00.000 US 1	SOUTHWESTERN BLVD			
					00.040	US 1 (WB/L) SOUTHWESTERN BLVD			
					00.110	SPEED LIMIT 40 MPH			
		NONE (UNDIV)			00.130		4	50I	
					00.230 US 1	SOUTHWESTERN BLVD			
					00.270	STRUC #3011 HERBERT RUN			
					00.270	R/R #ATK 529 536 W			
					00.650 CO3139	SELMA AVE			
					00.650 CO3140	HALLTHORPE FARMS RD			
					01.160 CO3167	RIDGE AVE			
		PAINTED			01.360		4	48I	
		NONE (UNDIV)			01.427		4	48J	
		CURBED			01.440				

*A,B = UNIMPROVED; C = GRADED & DRAINED; D,E = SOIL, GRAVEL, STONE; F,G = LOW TYPE BITUMINOUS
H,I = HIGH TYPE BITUMINOUS; J = CONCRETE; K = BRICK; L = BLOCK

STATE HIGHWAY ADMINISTRATION OF MARYLAND
HIGHWAY INFORMATION SERVICES DIVISION
DATA SUPPORT GROUP

STATE HIGHWAY LOCATION REFERENCE

COUNTY: BALTIMORE
DISTRICT: 4
DATE: 12/31/07

ROUTE NUMBER: US IAL CONTINUED
INVENTORY DIRECTION: NORTH
ROUTE NAME: WASHINGTON BLVD

STATE SYSTEM	FUNCTIONAL CLASS	MEDIAN TYPE	ACCESS CONTROL	NHS	MILEPOINT	MILEPOINT DESCRIPTION	MARKED LANES	SURFACE WIDTH/TYPE*	AADT
STATE SECONDARY	R URB OPA	CURBED	NONE	NOT NHS	01.520		4	581	17,260
					01.520 CO3071	SULPHUR SPRING RD			
					01.590		4	481	
					01.590 RP695- 4	RAMP 4 FR US IAL NB TO IS 695 EB			
					01.630		5	581	
					01.630 RP695- 5	RAMP 5 FR US IAL SB TO RAMP 4 (TO IS695)			
					01.680				24,360
					01.680 IS695	BALTO BELTWAY			
					01.680	STRUC #3112			
					01.680	EXIT #10			
					01.720 RP695- 1	RAMP 1 FR US IAL NB TO IS 695 WB			
					01.740 RP695- 8	RAMP 8 FR US IAL TO RAMP 1 (TO IS695)			
					01.740 RP695- 2	RAMP 2 FR IS 695 WB TO US IAL			
					01.840		5	561	
		NONE (UNDIV)			01.860		4	441	
					01.915		4	481	
					02.020		4	441	
					02.070		4	481	
					02.180 MD993B	NO NAME			
					02.245		4	441	
					02.280 MD993B	NO NAME			
					02.340				16,710
					02.340 CO3227	LANSDOWNE RD			
		PAINTED			02.370		4	481	
		NONE (UNDIV)			02.510		4	441	
NAME: CATON AVE					02.562 OP7012	MICHELLE CT			
		CURBED			02.680		4	50J	
					02.680 MU1281	WASHINGTON BLVD (BALTO CITY)			
					02.680 CO3200	HAMMONDS FERRY RD			
					02.690	SPEED LIMIT 30 MPH			
					02.700	BALTO CITY LINE			

*A,B = UNIMPROVED; C = GRADED & DRAINED; D,E = SOIL, GRAVEL, STONE; F,G = LOW TYPE BITUMINOUS
H,I = HIGH TYPE BITUMINOUS; J = CONCRETE; K = BRICK; L = BLOCK

STATE HIGHWAY ADMINISTRATION OF MARYLAND
HIGHWAY INFORMATION SERVICES DIVISION
DATA SUPPORT GROUP

STATE HIGHWAY LOCATION REFERENCE

COUNTY: BALTIMORE
DISTRICT: 4
DATE: 12/31/07

ROUTE NUMBER: US 40
INVENTORY DIRECTION: EAST
ROUTE NAME: BALTO NATIONAL PIKE

STATE SYSTEM	FUNCTIONAL CLASS	MEDIAN TYPE	ACCESS CONTROL	NHS	MILEPOINT	MILEPOINT DESCRIPTION	MARKED LANES	SURFACE WIDTH/TYPE*	AADT
STATE SECONDARY	R URB OPA	POSITIVE BARRIER	NONE	NOT NHS	00.000		4	481	39,582
					00.000	HOWARD CO/L			
					00.000	STRUC #3109 PATAPSCO RIVER			
					00.350	SPEED LIMIT 45 MPH			
		UNPROTECTED			00.640		4	721	
					00.662		4	481	
					00.690		5	601	
					00.710		6	721	
		CURBED			01.290				
					01.600				50,681
					01.600	CO2000 ROLLING RD			
		UNPROTECTED			01.850				
		CURBED			01.920		7	841	
					02.110		6	721	
		UNPROTECTED			02.160				
					02.160	CO2700 WINTERS LA			
					02.258	RP695- 6 RAMP 6 FR US 40 EB TO IS 695 SB			
					02.268	RP695- 8 RAMP 8 FR IS 695 SB TO US 40 WB			
					02.298	RP695- 9 RAMP 9 FR RAMP 8 TO US 40 WB			
		CURBED			02.310				
					02.310	RP695- 7 RAMP 7 FR US 40 WB TO RAMP 6 (TO IS695)			
					02.386	RP695- 5 RAMP 5 FR IS 695 SB TO US 40 EB			
					02.390	SHA COMMUNICATIONS FACILITY			
					02.434	IS695 BALTO BELTWAY			
					02.434	EXIT #15			
					02.434	STRUC #3124			
STATE PRIMARY				NHS	02.440				54,381
					02.469	RP695- 1 RAMP 1 FR IS 695 NB TO US 40 WB			
					02.521	RP695- 3 RAMP 3 FR US 40 EB TO RAMP 2 (TO IS695)			
		UNPROTECTED			02.540				
					02.570	RP695- 2 RAMP 2 FR US 40 WB TO IS 695 NB			
		POSITIVE BARRILR			02.580				
					02.590	RP695- 4 RAMP 4 FR IS 695 NB TO US 40 EB			
		CURBED			02.700				

*A,B = UNIMPROVED; C = GRADED & DRAINED; D,E = SOIL, GRAVEL, STONE; F,G = LOW TYPE BITUMINOUS
H,I = HIGH TYPE BITUMINOUS; J = CONCRETE; K = BRICK; L = BLOCK

STATE HIGHWAY ADMINISTRATION OF MARYLAND
HIGHWAY INFORMATION SERVICES DIVISION
DATA SUPPORT GROUP

STATE HIGHWAY LOCATION REFERENCE

COUNTY: BALTIMORE
DISTRICT: 4
DATE: 12/31/07

ROUTE NUMBER: US 40 CONTINUED
INVENTORY DIRECTION: EAST
ROUTE NAME: BALTO NATIONAL PIKE

STATE SYSTEM	FUNCTIONAL CLASS	MEDIAN TYPE	ACCESS CONTROL	NHS	MILEPOINT	MILEPOINT DESCRIPTION	MARKED LANES	SURFACE WIDTH/TYPE*	AADT
STATE PRIMARY	R URB OPA	UNPROTECTED	NONE	NHS	02.850		6	76I	54,381
					02.850 CO2621	INGLESIDE AVE			
					03.150		6	72I	
					03.220 CO2511	JOHNNYCAKE RD			
					03.260		6	76I	
					03.450		6	72I	30,141
					03.450 CO2544	ST AGNES LA			
					03.470		6	76I	
					03.830		6	72I	
					03.980 US 40	BALTO NATIONAL PIKE (AHEAD)			
					03.980	SOUTHWEST BALTO CITY LINE			
					03.980	END STATE MAINTENANCE			
					03.980	BEGIN BALTO CITY MAINTENANCE			
					03.980	BEG X-REF W/ US 40 (BALTIMORE CITY)			
STATE SECONDARY		CURBED		NOT NHS	14.030		6	68I	47,281
NAME: PULASKI HWY					14.030	NORTHEAST BALTO CITY LINE			
					14.030	END BALTO CITY MAINTENANCE			
					14.030	BEGIN STATE MAINTENANCE			
					14.030 US 40	PULASKI HWY			
					14.030	END X-REF W/ US 40 (BALTIMORE CITY)			
		POSITIVE BARRIER			14.090		4	68I	
					14.090 MD 7BA	OLD PHILADELPHIA RD			
					14.090	SPEED LIMIT 45 MPH			
					14.270		4	48I	34,951
					14.270 MD 7	PHILADELPHIA RD			
					14.380		4	48J	
					14.540		4	48I	
					14.920	STRUC #3040 REDHOUSE CREEK			
					14.930 CO5081	ROSEDALE AVE			
					15.030		4	48J	
					15.200		4	48I	
					15.200 CO5069	CHESACO AVE			
					15.260	SPEED LIMIT 50 MPH			
					16.670 RP695-6	RAMP 6 FR US 40 EB TO MD 695 SB			
					16.700 CO4453	GOLDEN RING RD			

*A,B = UNIMPROVED; C = GRADED & DRAINED; D,E = SOIL, GRAVEL, STONE; F,G = LOW TYPE BITUMINOUS
H,I = HIGH TYPE BITUMINOUS; J = CONCRETE; K = BRICK; L = BLOCK

STATE HIGHWAY ADMINISTRATION OF MARYLAND
HIGHWAY INFORMATION SERVICES DIVISION
DATA SUPPORT GROUP

STATE HIGHWAY LOCATION REFERENCE

COUNTY: BALTIMORE
DISTRICT: 4
DATE: 12/31/07

ROUTE NUMBER: US 40 CONTINUED
INVENTORY DIRECTION: EAST
ROUTE NAME: PULASKI HWY

STATE SYSTEM	FUNCTIONAL CLASS	MEDIAN TYPE	ACCESS CONTROL	NHS	MILEPOINT	MILEPOINT DESCRIPTION	MARKED LANES	SURFACE WIDTH/TYPE*	AADT
STATE SECONDARY	R URB OPA	POSITIVE BARRIER	NONE	NOT NHS	16.760 RP695- 5	RAMP 5 FR MD 695 SB TO US 40 EB	4	481	34,951
					16.780				54,231
					16.780 MD695	BALTO BELTWAY			
					16.780	STRUC #3191			
					16.780	EXIT #35			
					16.810 RP695- 1	RAMP 1 FR MD 695 NB TO US 40 WB			
					16.810 RP695- 3	RAMP 3 FR US 40 EB TO MD 695 NB			
					16.870 RP695- 4	RAMP 4 FR MD 695 NB TO US 40 EB			
					16.890 RP695- 2	RAMP 2 FR US 40 WB TO MD 695 NB			
					16.934		5	601	
					17.010		6	721	
					17.170	STRUC #3039 STEMMERS RUN			
					17.290				49,351
					17.290 CO4458	ROSSVILLE BLVD			
					17.660	STRUC #3038 OVER R/R			
					17.680		5	601	
					17.850		4	481	
					17.870 RP 40- 1	RAMP 1 FR MD 700 NB TO US 40 WB			
					17.960 RP 40- 6	RAMP 6 FR US 40 EB TO MD 700 SB			
					18.070 RP 40- 7	RAMP 7 FR US 40 WB TO RAMP 6 (TO MD 700)			
					18.110				34,105
					18.110 MD700	MARTIN BLVD			
					18.110 RP 40- 1	RAMP 1 FR MD 700 NB TO US 40 WB			
					18.110	STRUC #3106			
					18.240 RP 40- 4	RAMP 4 FR MD 700 NB TO US 40 EB			
					18.260	VARIABLE MESSAGE SIGN #414 (WB L)			
					18.420	SPEED LIMIT 55 MPH			
					18.570	ATR STATION #0057 (CABINET EB/L)			
					18.950		4	48J	
					19.130		4	481	31,191
					19.130 CO4465	MIDDLE RIVER RD			
					19.670		4	48J	
					19.840		4	481	29,341
					19.840 CO4183	MOHRS LA			

*A,B = UNIMPROVED; C = GRADED & DRAINED; D,E = SOIL, GRAVEL, STONE; F,G = LOW TYPE BITUMINOUS
H,I = HIGH TYPE BITUMINOUS; J = CONCRETE; K = BRICK; L = BLOCK

STATE HIGHWAY ADMINISTRATION OF MARYLAND
HIGHWAY INFORMATION SERVICES DIVISION
DATA SUPPORT GROUP

STATE HIGHWAY LOCATION REFERENCE

COUNTY: BALTIMORE
DISTRICT: 4
DATE: 12/31/07

ROUTE NUMBER: US 40 CONTINUED
INVENTORY DIRECTION: EAST
ROUTE NAME: PULASKI HWY

STATE SYSTEM	FUNCTIONAL CLASS	MEDIAN TYPE	ACCESS CONTROL	NHS	MILEPOINT	MILEPOINT DESCRIPTION	MARKED LANES	SURFACE WIDTH/TYPE*	AADT
STATE SECONDARY	R URB OPA	POSITIVE BARRIER	NONE	NOT NHS	20.320	STRUC #3037 WHITE MARSH RUN	4	481	29,341
			PARTIAL		20.650				
		PAINTED			20.828				
					20.828	RP 40- 6 RAMP 6 FR US 40 EB TO RAMP 9 (TO MD 43)			
					20.845	RP 40- 9 RAMP 9 FR US 40 WB TO MD 43 WB			
		POSITIVE BARRIER			20.850				
					20.855	RP 40- 1 RAMP 1 FR MD 43 WB TO US 40 WB			
					20.925	RP 40- 4 RAMP 4 FR RAMP 1 (FR MD 43) TO US 40 EB			
					20.990				38,431
					20.990	MD 43 WHITE MARSH BLVD			
					20.990	STRUC #3216			
					21.290	RP 40- 2 RAMP 2 FR US 40 WB TO MD 43 NB			
					21.350	STRUC #3036 HONEYGO RUN			
					21.500				33,211
					21.500	CO4095 EBENEZER RD			
			NONE		21.580				
					23.060		4	48J	
					23.230		4	481	28,321
					23.230	CO3952 ALLENDER RD			
					24.330	STRUC #3035 GUNPOWDER FALLS			
					25.570	STRUC #3034 LITTLE GUNPOWDER FALLS			
					25.570	IIARFORD CO/L			

*A,B = UNIMPROVED; C = GRADED & DRAINED; D,E = SOIL, GRAVEL, STONE; F,G = LOW TYPE BITUMINOUS
H,I = HIGH TYPE BITUMINOUS; J = CONCRETE; K = BRICK; L = BLOCK

2007

Calendar Year

HIGHWAY LOCATION REFERENCE

Data as of December 31, 2007

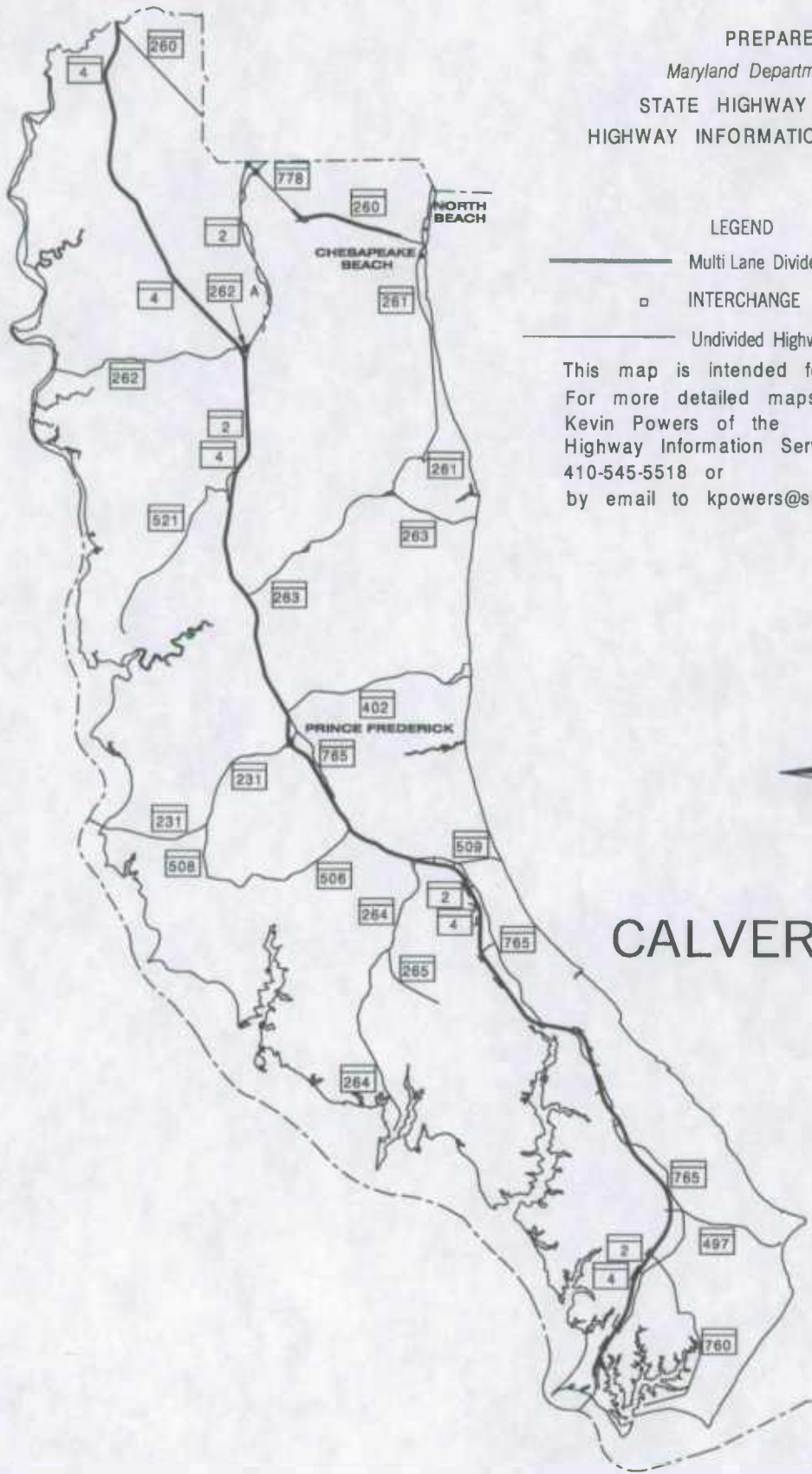
CALVERT

COUNTY

SHA DISTRICT #5

C

PREPARED BY THE
 Maryland Department of Transportation
 STATE HIGHWAY ADMINISTRATION
 HIGHWAY INFORMATION SERVICES DIVISION



LEGEND

- Multi Lane Divided Highway
- INTERCHANGE
- Undivided Highway

This map is intended for use as a reference only.
 For more detailed maps, please contact:
 Kevin Powers of the
 Highway Information Services Division at,
 410-545-5518 or
 by email to kpowers@sha.state.md.us



CALVERT COUNTY

STATEWIDE GRID MAP KEY


G-12	
H-12	H-13
I-12	I-13
J-12	J-13
	K-13



ROUTE ALERT LIST

CALVERT COUNTY


None.



MARYLAND STATE HIGHWAY ADMINISTRATION
HIGHWAY INFORMATION SERVICES DIVISION
STATE MAINTAINED HIGHWAYS ON THE NATIONAL HIGHWAY SYSTEM
AS OF DECEMBER 31, 2007

COUNTY: CALVERT

ROUTE	MAINLINE	BEG DESCRIPTION	END DESCRIPTION	NHS TYPE
MD 2	MAINLINE	0.170 MD 4 SOLOMONS ISLAND RD	27.570 MD 4 SOUTHERN MD BLVD	NHS SYSTEM
MD 4	MAINLINE	0.000 ST MARYS CO L	0.710 MD 2 SOLOMONS ISLAND RD (AHEAD)	NHS SYSTEM
MD 4	MAINLINE	28.110 MD 2 SOLOMONS ISLAND RD (BACK)	36.430 ANNE ARUNDEL CO L	NHS SYSTEM
MD 231	MAINLINE	0.000 CHARLES CO L	5.560 MD 2 SOLOMONS ISLAND RD	NHS SYSTEM



STATE HIGHWAY ADMINISTRATION OF MARYLAND
HIGHWAY INFORMATION SERVICES DIVISION
DATA SUPPORT GROUP

STATE HIGHWAY LOCATION REFERENCE

COUNTY: CALVERT

DISTRICT: 5

DATE: 12/31/07

ROUTE NUMBER: MD 2
INVENTORY DIRECTION: NORTH
ROUTE NAME: SOLOMONS ISLAND RD

STATE SYSTEM	FUNCTIONAL CLASS	MEDIAN TYPE	ACCESS CONTROL	NHS	MILEPOINT	MILEPOINT DESCRIPTION	MARKED LANES	SURFACE WIDTH/TYPE*	AADT
STATE SECONDARY	R URB MINOR ART	NONE (UNDIV)	PARTIAL	NOT NHS	00.000		2	241	6,051
					00.000 C O1090	SOLOMONS ISLAND RD S (BACK)			
					00.000 C O205	LORE RD			
					00.000 MD 2G	NO NAME			
					00.032	SPEED LIMIT 35 MPH			
					00.130		1	401	
					00.130 MD765R	SOLOMONS ISLAND RD S			
STATE PRIMARY	URB OPA			NHS	00.170		3	361	25,494
		PAINTED			00.170 MD 4	SOLOMONS ISLAND RD			
					00.204				
		UNPROTECTED			00.220	SPEED LIMIT 45 MPH			
					00.260		4	481	
					00.920 MD 2W	CRESTON LA			
					01.110 MD765Y	PATUXENT POINT PKWY			
					01.168	SPEED LIMIT 55 MPH			
	URB FRWY EXPWY				01.411				
					01.411 MD 2V	DOWELL RD			
					01.411 MD 2AC	MONTICELLO DR			
					01.461				
					01.485	SPEED LIMIT 55 MPH			
					02.580	ATR STATION #0065 (CABINET SB/L)			
	RUR OPA				02.830				25,541
					02.830 MD 2U	COSTER MILL BRIDGE RD			
					02.830 MD 2AE	COSTER MILL BRIDGE RD			
					02.892				
					03.260				21,651
					03.260 MD 2Y	MYSTIC LA			
					03.260 MD760	ROUSBY HALL RD			
					04.360				23,211
					04.360 MD497	COVE POINT RD			
					04.804 MD 2Q	NO NAME			
					06.104 MD765Q	PARDOE RD			
					06.588				25,461
					06.588 MD765Q	PARDOE RD			
					06.810	STRUC #4004 JOHNS CREEK			

*A,B = UNIMPROVED; C = GRADED & DRAINED; D,E = SOIL, GRAVEL, STONE; F,G = LOW TYPE BITUMINOUS
H,I = HIGH TYPE BITUMINOUS; J = CONCRETE; K = BRICK; L = BLOCK

STATE HIGHWAY ADMINISTRATION OF MARYLAND
HIGHWAY INFORMATION SERVICES DIVISION
DATA SUPPORT GROUP

STATE HIGHWAY LOCATION REFERENCE

COUNTY: CALVERT
DISTRICT: 5
DATE: 12/31/07

ROUTE NUMBER: MD 2 CONTINUED
INVENTORY DIRECTION: NORTH
ROUTE NAME: SOLOMONS ISLAND RD

STATE SYSTEM	FUNCTIONAL CLASS	MEDIAN TYPE	ACCESS CONTROL	NHS	MILEPOINT	MILEPOINT DESCRIPTION	MARKED LANES	SURFACE WIDTH/TYPE*	AADT
STATE PRIMARY	R RUR OPA	UNPROTECTED	PARTIAL	NHS	06.980 MD765P	NURSERY RD	4	481	25,461
					07.413 MD 2AF	NURSERY RD			
					07.413 MD 2P	WHITE SANDS DR			
	URB FRWY EXPWY				07.988				
					07.988 MD765N	SAW MILL RD			
					07.988 MD 2N	CALVERT CLIFFS PKWY			
		POSITIVE BARRIER			08.098				
					08.367				
					08.367 MD 2M	NO NAME			
					08.820 MD765N	SAW MILL RD			
					08.820 MD765M	FLAG POND PKWY			
	RUR OPA	UNPROTECTED			08.933				
		POSITIVE BARRIER			09.290				
					09.290	STRUC #4025 QUAKER SWAMP			
					09.521				
					09.628				23,791
					09.628 MD 2A	NO NAME			
					09.628 MD765	ST LEONARD RD			
					10.000 MD 2L	PARRAN RD			
		UNPROTECTED			10.815				
					10.815 MD 2H	NO NAME			
					11.707 MD765J	CALVERT BEACH RD			
					11.707 MD765S	BALL RD			
					12.332 MD 2K	LANCASTER DR			
					12.732 MD 2O	DAVID GRAY RD			
					13.176 MD 2J	WESTERN SHORES BLVD			
					13.176 MD 2I	NO NAME			
					13.774				29,120
					13.774 MD765B	NO NAME			
					14.193 MD765O	PARKERS CREEK RD			
					14.567	MD 765 (SB'L) ST LEONARD RD			
			NONE		14.590				
					14.590 MD264	BROOMES ISLAND RD			
					14.615				33,361
					14.615 MD765	ST LEONARD RD			

*A,B = UNIMPROVED; C = GRADED & DRAINED; D,E = SOIL, GRAVEL, STONE; F,G = LOW TYPE BITUMINOUS
H,I = HIGH TYPE BITUMINOUS; J = CONCRETE; K = BRICK; L = BLOCK

STATE HIGHWAY ADMINISTRATION OF MARYLAND
HIGHWAY INFORMATION SERVICES DIVISION
DATA SUPPORT GROUP

STATE HIGHWAY LOCATION REFERENCE

COUNTY: CALVERT

DISTRICT: 5

DATE: 12/31/07

ROUTE NUMBER: MD 2 CONTINUED

INVENTORY DIRECTION: NORTH

ROUTE NAME: SOLOMONS ISLAND RD

STATE SYSTEM	FUNCTIONAL CLASS	MEDIAN TYPE	ACCESS CONTROL	NHS	MILEPOINT	MILEPOINT DESCRIPTION	MARKED LANES	SURFACE WIDTH/TYPE*	AADT
STATE PRIMARY	R RUR OPA	UNPROTECTED	NONE	NHS	16.225		4	481	35,401
					16.225 MD506	SIXES RD			
					16.948				32,091
					16.948 MD765A	MAIN ST			
		CURBED			18.066				
					18.140	SPEED LIMIT 45 MPH			
					18.508				39,731
					18.508 MD231	CHURCH ST			
		UNPROTECTED			18.571				
					19.065 MD765A	MAIN ST			
					19.208				47,681
					19.208 CO244	WEST DARES BEACH RD			
					19.208 MD402	DARES BEACH RD			
		CURBED			19.586				
		UNPROTECTED			19.898				
		CURBED			20.040				
		UNPROTECTED			20.131				
					20.131 CO 45	STOAKLEY RD			
					20.231	SPEED LIMIT 55 MPH			
		POSITIVE BARRIER			20.557				
		UNPROTECTED			20.797				
		POSITIVE BARRIER			21.601				
					21.979				37,191
					21.979 MD263	PLUM POINT RD			
					22.065	STRUC #4003 HUNTING CREEK			
					22.065	STRUC #4002 HUNTING CREEK			
		UNPROTECTED			22.353				
					23.125 CO 41	BOWIE SHOP RD			
		POSITIVE BARRIER			23.555				
		UNPROTECTED			23.926				
					24.206				39,911
					24.206 MD524	OLD TOWN RD			
		POSITIVE BARRIER			24.242				
		UNPROTECTED			24.779				
					24.890 MD524	OLD TOWN RD			

*A,B = UNIMPROVED; C = GRADED & DRAINED; D,E = SOIL GRAVEL,STONE; F,G = LOW TYPE BITUMINOUS
H,I = HIGH TYPE BITUMINOUS; J = CONCRETE; K = BRICK; L = BLOCK

STATE HIGHWAY LOCATION REFERENCE

COUNTY: CALVERT
DISTRICT: 5
DATE: 12/31/07

ROUTE NUMBER: MD 2 CONTINUED
INVENTORY DIRECTION: NORTH
ROUTE NAME: SOLOMONS ISLAND RD

STATE SYSTEM	FUNCTIONAL CLASS	MEDIAN TYPE	ACCESS CONTROL	NHS	MILEPOINT	MILEPOINT DESCRIPTION	MARKED LANES	SURFACE WIDTH/TYPE*	AADT
STATE PRIMARY	R RUR OPA	POSITIVE BARRIER UNPROTECTED	NONE	NHS	25.122		4	481	39,911
					25.297				
					25.480	CO 28 POND WOODS RD			
	URB OPA	POSITIVE BARRIER UNPROTECTED			25.689				
					26.020				
					26.020	CO 2 CHERRY HILL RD			
					26.120				
		POSITIVE BARRIER UNPROTECTED			26.304				
		UNPROTECTED			26.453				
	RUR OPA	POSITIVE BARRIER UNPROTECTED			26.498				
					27.140				
					27.140	CO 2 CHERRY HILL RD			
					27.173				
	RUR MINOR ART			NOT NHS	27.570		2	281	15,451
					27.570	MD 4 SOUTHERN MD BLVD			
		NONE (UNDIV)			27.630		2	241	
					27.630	MD765G NO NAME			
					27.670	SPEED LIMIT 50 MPH			
					27.820	MD262A LOWER MARLBORO RD			
					28.330	MD765F NO NAME			
					28.460	MD765E KENT RD			
					28.800	MD765D WAYSIDE DR			
					29.640	MD765D WAYSIDE DR			
	URB OPA				29.950				
					29.950	MD765I MT HARMONY LA			
					30.530				12,571
					30.530	CO133 MT HARMONY RD			
					30.740	MD765I MT HARMONY LA			
					31.160	MD765H NO NAME			
					31.390	MD778 OLD SOLOMONS ISLAND RD			
					31.950		3	391	
					32.010		4	481	
					32.050				10,762
					32.050	MD260 CHESAPEAKE BEACH RD			
					32.100		2	561	

*A,B = UNIMPROVED; C = GRADED & DRAINED; D,E = SOIL, GRAVEL, STONE; F,G = LOW TYPE BITUMINOUS
H,I = HIGH TYPE BITUMINOUS; J = CONCRETE; K = BRICK; L = BLOCK

STATE HIGHWAY ADMINISTRATION OF MARYLAND
HIGHWAY INFORMATION SERVICES DIVISION
DATA SUPPORT GROUP

STATE HIGHWAY LOCATION REFERENCE

COUNTY: CALVERT
DISTRICT: 5
DATE: 12/31/07

ROUTE NUMBER: MD 2 CONTINUED

INVENTORY DIRECTION: NORTH

ROUTE NAME: SOLOMONS ISLAND RD

STATE SYSTEM	FUNCTIONAL CLASS	MEDIAN TYPE	ACCESS CONTROL	NHS	MILEPOINT	MILEPOINT DESCRIPTION	MARKED LANES	SURFACE WIDTH/TYPE*	AADT
STATE PRIMARY	R URB OPA	NONE (UNDIV)	NONE	NOT NHS	32.120	ANNE ARUNDEL CO/L	2	56I	10,762

ROUTE NUMBER: MD 2A

INVENTORY DIRECTION: NORTH

ROUTE NAME: NO NAME

STATE SYSTEM	FUNCTIONAL CLASS	MEDIAN TYPE	ACCESS CONTROL	NHS	MILEPOINT	MILEPOINT DESCRIPTION	MARKED LANES	SURFACE WIDTH/TYPE*	AADT
STATE SECONDARY	R RUR LOCAL	NONE (UNDIV)	NONE	NOT NHS	00.000		2	10I	0
					00.000	ROAD END			
					00.101		2	18I	
					00.130 MD 2	SOLOMONS ISLAND RD			
					00.130 MD765	ST LEONARD RD (AHEAD)			

ROUTE NUMBER: MD 2AC

INVENTORY DIRECTION: NORTH

ROUTE NAME: MONTICELLO DR

STATE SYSTEM	FUNCTIONAL CLASS	MEDIAN TYPE	ACCESS CONTROL	NHS	MILEPOINT	MILEPOINT DESCRIPTION	MARKED LANES	SURFACE WIDTH/TYPE*	AADT
STATE SECONDARY	R URB LOCAL	NONE (UNDIV)	NONE	NOT NHS	00.000		2	20I	126
					00.000 MD 2	SOLOMONS ISLAND RD			
					00.390	CUL DE SAC			

ROUTE NUMBER: MD 2AE

INVENTORY DIRECTION: WEST

ROUTE NAME: COSTER MILL BRIDGE RD

STATE SYSTEM	FUNCTIONAL CLASS	MEDIAN TYPE	ACCESS CONTROL	NHS	MILEPOINT	MILEPOINT DESCRIPTION	MARKED LANES	SURFACE WIDTH/TYPE*	AADT
STATE SECONDARY	R URB LOCAL	NONE (UNDIV)	NONE	NOT NHS	00.000		2	24I	4,038
					00.000 MD 2	SOLOMONS ISLAND RD			
					00.030 MD 2T	COSTER RD			
					00.030 MD 2Z	MILL BRIDGE RD			

*A,B = UNIMPROVED; C = GRADED & DRAINED; D,E = SOIL, GRAVEL, STONE; F,G = LOW TYPE BITUMINOUS
H,I = HIGH TYPE BITUMINOUS; J = CONCRETE; K = BRICK; L = BLOCK

STATE HIGHWAY ADMINISTRATION OF MARYLAND
HIGHWAY INFORMATION SERVICES DIVISION
DATA SUPPORT GROUP

STATE HIGHWAY LOCATION REFERENCE

COUNTY: CALVERT
DISTRICT: 5
DATE: 12/31/07

ROUTE NUMBER: MD 2AF
INVENTORY DIRECTION: WEST
ROUTE NAME: NURSERY RD

STATE SYSTEM	FUNCTIONAL CLASS	MEDIAN TYPE	ACCESS CONTROL	NHS	MILEPOINT	MILEPOINT DESCRIPTION	MARKED LANES	SURFACE WIDTH/TYPE*	AADT
STATE SECONDARY	R RUR LOCAL	NONE (UNDIV)	NONE	NOT NHS	00.000		2	24I	330
					00.000 MD765P	NURSERY RD			
					00.040 MD 2	SOLOMONS ISLAND RD			

ROUTE NUMBER: MD 2AG
INVENTORY DIRECTION: SOUTH
ROUTE NAME: NO NAME

STATE SYSTEM	FUNCTIONAL CLASS	MEDIAN TYPE	ACCESS CONTROL	NHS	MILEPOINT	MILEPOINT DESCRIPTION	MARKED LANES	SURFACE WIDTH/TYPE*	AADT
STATE SECONDARY	R URB LOCAL	UNPROTECTED	NONE	NOT NHS	00.000		2	24I	99
		NONE (UNDIV)			00.000 MD 4	SOLOMONS ISLAND RD			
					00.050				
					00.179 MD 4	SOLOMONS ISLAND RD			
					00.179	STRUC #4019			
					00.200 OP849	SOLOMONS ISLAND ROAD SOUTH			

ROUTE NUMBER: MD 2B
INVENTORY DIRECTION: NORTH
ROUTE NAME: NO NAME

STATE SYSTEM	FUNCTIONAL CLASS	MEDIAN TYPE	ACCESS CONTROL	NHS	MILEPOINT	MILEPOINT DESCRIPTION	MARKED LANES	SURFACE WIDTH/TYPE*	AADT
STATE SECONDARY	R RUR LOCAL	NONE (UNDIV)	NONE	NOT NHS	00.000		2	20I	0
					00.000	ROAD END			
					00.020 MD 2H	NO NAME			
					00.290	ROAD END			

ROUTE NUMBER: MD 2C
INVENTORY DIRECTION: NORTH
ROUTE NAME: HENRY CT

STATE SYSTEM	FUNCTIONAL CLASS	MEDIAN TYPE	ACCESS CONTROL	NHS	MILEPOINT	MILEPOINT DESCRIPTION	MARKED LANES	SURFACE WIDTH/TYPE*	AADT
STATE SECONDARY	R RUR LOCAL	NONE (UNDIV)	NONE	NOT NHS	00.000		2	20I	0
					00.000 MD 2K	LANCASTER DR			
					00.000 CO735	LANCASTER DR			
					00.140	ROAD END			

*A,B = UNIMPROVED; C = GRADED & DRAINED; D,E = SOIL, GRAVEL, STONE; F,G = LOW TYPE BITUMINOUS
H,I = HIGH TYPE BITUMINOUS; J = CONCRETE; K = BRICK; L = BLOCK

STATE HIGHWAY ADMINISTRATION OF MARYLAND
HIGHWAY INFORMATION SERVICES DIVISION
DATA SUPPORT GROUP

STATE HIGHWAY LOCATION REFERENCE

COUNTY: CALVERT
DISTRICT: 5
DATE: 12/31/07

ROUTE NUMBER: MD 2D
INVENTORY DIRECTION: NORTH
ROUTE NAME: DAVID GRAY RD

STATE SYSTEM	FUNCTIONAL CLASS	MEDIAN TYPE	ACCESS CONTROL	NHS	MILEPOINT	MILEPOINT DESCRIPTION	MARKED LANES	SURFACE WIDTH/TYPE*	AADT
STATE SECONDARY	R RUR LOCAL	NONE (UNDIV)	NONE	NOT NHS	00.000		2	20I	0
					00.000	ROAD END			
					00.070 MD 20	DAVID GRAY RD			
					00.180	PVT DR (AHEAD)			

ROUTE NUMBER: MD 2E
INVENTORY DIRECTION: NORTH
ROUTE NAME: NO NAME

STATE SYSTEM	FUNCTIONAL CLASS	MEDIAN TYPE	ACCESS CONTROL	NHS	MILEPOINT	MILEPOINT DESCRIPTION	MARKED LANES	SURFACE WIDTH/TYPE*	AADT
STATE SECONDARY	R RUR LOCAL	NONE (UNDIV)	NONE	NOT NHS	00.000		2	20I	0
					00.000	ROAD END			
					00.120 MD 21	NO NAME			
					00.250	ROAD END			

ROUTE NUMBER: MD 2F
INVENTORY DIRECTION: NORTH
ROUTE NAME: NO NAME

STATE SYSTEM	FUNCTIONAL CLASS	MEDIAN TYPE	ACCESS CONTROL	NHS	MILEPOINT	MILEPOINT DESCRIPTION	MARKED LANES	SURFACE WIDTH/TYPE*	AADT
STATE SECONDARY	R RUR LOCAL	NONE (UNDIV)	NONE	NOT NHS	00.000		2	20I	0
					00.000	ROAD END			
					00.080		2	34I	
					00.140 MD765S	BALL RD			

ROUTE NUMBER: MD 2G
INVENTORY DIRECTION: EAST
ROUTE NAME: NO NAME

STATE SYSTEM	FUNCTIONAL CLASS	MEDIAN TYPE	ACCESS CONTROL	NHS	MILEPOINT	MILEPOINT DESCRIPTION	MARKED LANES	SURFACE WIDTH/TYPE*	AADT
STATE SECONDARY	R URB LOCAL	NONE (UNDIV)	NONE	NOT NHS	00.000		1	28I	0
					00.000 MD 4	SOLOMONS ISLAND RD			
					00.030 CO1090	SOLOMONS ISLAND RD S			
					00.030 MD 2	SOLOMONS ISLAND RD			

*A,B = UNIMPROVED; C = GRADED & DRAINED; D,E = SOIL, GRAVEL, STONE; F,G = LOW TYPE BITUMINOUS
H,I = HIGH TYPE BITUMINOUS; J = CONCRETE; K = BRICK; L = BLOCK

STATE HIGHWAY LOCATION REFERENCE

COUNTY: CALVERT
DISTRICT: 5
DATE: 12/31/07

ROUTE NUMBER: MD 2G CONTINUED
INVENTORY DIRECTION: EAST
ROUTE NAME: NO NAME

STATE SYSTEM	FUNCTIONAL CLASS	MEDIAN TYPE	ACCESS CONTROL	NHS	MILEPOINT	MILEPOINT DESCRIPTION	MARKED LANES	SURFACE WIDTH/TYPE*	AADT
STATE SECONDARY	R URB LOCAL	NONE (UNDIV)	NONE	NOT NHS	00.030 CO205	LORE RD (AHEAD)	1	28I	0

ROUTE NUMBER: MD 2II
INVENTORY DIRECTION: WEST
ROUTE NAME: NO NAME

STATE SYSTEM	FUNCTIONAL CLASS	MEDIAN TYPE	ACCESS CONTROL	NHS	MILEPOINT	MILEPOINT DESCRIPTION	MARKED LANES	SURFACE WIDTH/TYPE*	AADT
STATE SECONDARY	R RUR LOCAL	NONE (UNDIV)	NONE	NOT NHS	00.000		2	20I	0
					00.000 MD 2	SOLOMONS ISLAND RD			
					00.030 MD 2B	NO NAME			

ROUTE NUMBER: MD 2I
INVENTORY DIRECTION: WEST
ROUTE NAME: NO NAME

STATE SYSTEM	FUNCTIONAL CLASS	MEDIAN TYPE	ACCESS CONTROL	NHS	MILEPOINT	MILEPOINT DESCRIPTION	MARKED LANES	SURFACE WIDTH/TYPE*	AADT
STATE SECONDARY	R RUR LOCAL	NONE (UNDIV)	NONE	NOT NHS	00.000		2	24I	0
					00.000 MD 2J	WESTERN SHORES BLVD (BACK)			
					00.000 MD 2	SOLOMONS ISLAND RD			
					00.030 MD 2E	NO NAME			
					00.030 CO920	WEST END BLVD (AHEAD)			

ROUTE NUMBER: MD 2J
INVENTORY DIRECTION: EAST
ROUTE NAME: WESTERN SHORES BLVD

STATE SYSTEM	FUNCTIONAL CLASS	MEDIAN TYPE	ACCESS CONTROL	NHS	MILEPOINT	MILEPOINT DESCRIPTION	MARKED LANES	SURFACE WIDTH/TYPE*	AADT
STATE SECONDARY	R URB LOCAL	NONE (UNDIV)	NONE	NOT NHS	00.000		2	24I	99
					00.000 MD 2I	NO NAME (BACK)			
					00.000 MD 2	SOLOMONS ISLAND RD			
					00.130 MD765	ST LEONARD RD			
					00.130 CO282	WESTERN SHORES BLVD (AHEAD)			

*A,B = UNIMPROVED; C = GRADED & DRAINED, D,E = SOIL, GRAVEL, STONE; F,G = LOW TYPE BITUMINOUS
H,I = HIGH TYPE BITUMINOUS; J = CONCRETE; K = BRICK; L = BLOCK

STATE HIGHWAY ADMINISTRATION OF MARYLAND
HIGHWAY INFORMATION SERVICES DIVISION
DATA SUPPORT GROUP

STATE HIGHWAY LOCATION REFERENCE

COUNTY: CALVERT

DISTRICT: 5

DATE: 12/31/07

ROUTE NUMBER: MD 2K
INVENTORY DIRECTION: WEST
ROUTE NAME: LANCASTER DR

STATE SYSTEM	FUNCTIONAL CLASS	MEDIAN TYPE	ACCESS CONTROL	NHS	MILEPOINT	MILEPOINT DESCRIPTION	MARKED LANES	SURFACE WIDTH/TYPE*	AADT
STATE SECONDARY	R RUR LOCAL	NONE (UNDIV)	NONE	NOT NHS	00.000		2	42I	99
					00.000 MD 2	SOLOMONS ISLAND RD			
					00.030 MD 2C	HENRY CT			
					00.030 CO735	LANCASTER DR (AHEAD)			

ROUTE NUMBER: MD 2L
INVENTORY DIRECTION: EAST
ROUTE NAME: PARRAN RD

STATE SYSTEM	FUNCTIONAL CLASS	MEDIAN TYPE	ACCESS CONTROL	NHS	MILEPOINT	MILEPOINT DESCRIPTION	MARKED LANES	SURFACE WIDTH/TYPE*	AADT
STATE SECONDARY	R RUR MINOR COLL	NONE (UNDIV)	NONE	NOT NHS	01.680		2	24I	2,531
					01.680 CO 67	PARRAN RD (BACK)			
					01.680	STRUC #C0010 ST LEONARD CREEK			
					01.790 MD 2	SOLOMONS ISLAND RD			

ROUTE NUMBER: MD 2M
INVENTORY DIRECTION: SOUTH
ROUTE NAME: NO NAME

STATE SYSTEM	FUNCTIONAL CLASS	MEDIAN TYPE	ACCESS CONTROL	NHS	MILEPOINT	MILEPOINT DESCRIPTION	MARKED LANES	SURFACE WIDTH/TYPE*	AADT
STATE SECONDARY	R URB LOCAL	NONE (UNDIV)	NONE	NOT NHS	00.000		2	34I	0
					00.000 MD 2	SOLOMONS ISLAND RD			
					00.040		2	22I	
					00.050		2	24I	
					00.100	ROAD END			

ROUTE NUMBER: MD 2N
INVENTORY DIRECTION: EAST
ROUTE NAME: CALVERT CLIFFS PKWY

STATE SYSTEM	FUNCTIONAL CLASS	MEDIAN TYPE	ACCESS CONTROL	NHS	MILEPOINT	MILEPOINT DESCRIPTION	MARKED LANES	SURFACE WIDTH/TYPE*	AADT
STATE SECONDARY	R RUR LOCAL	NONE (UNDIV)	NONE	NOT NHS	00.000		2	24I	0
					00.000 MD 2	SOLOMONS ISLAND RD			
					00.056		2	36I	
					00.080		2	24I	

*A,B = UNIMPROVED; C = GRADED & DRAINED; D,E = SOIL, GRAVEL, STONE; F,G = LOW TYPE BITUMINOUS
H,I = HIGH TYPE BITUMINOUS; J = CONCRETE; K = BRICK; L = BLOCK

STATE HIGHWAY ADMINISTRATION OF MARYLAND
HIGHWAY INFORMATION SERVICES DIVISION
DATA SUPPORT GROUP

STATE HIGHWAY LOCATION REFERENCE

COUNTY: CALVERT
DISTRICT: 5
DATE: 12/31/07

ROUTE NUMBER: MD 2N CONTINUED

INVENTORY DIRECTION: EAST

ROUTE NAME: CALVERT CLIFFS PKWY

STATE SYSTEM	FUNCTIONAL CLASS	MEDIAN TYPE	ACCESS CONTROL	NHS	MILEPOINT	MILEPOINT DESCRIPTION	MARKED LANES	SURFACE WIDTH/TYPE*	AADT
STATE SECONDARY	R RUR LOCAL	NONE (UNDIV)	NONE	NOT NHS	00.110	ENT TO CALVERT CLIFFS NUCLEAR PLANT	2	24I	0

ROUTE NUMBER: MD 2O

INVENTORY DIRECTION: WEST

ROUTE NAME: DAVID GRAY RD

STATE SYSTEM	FUNCTIONAL CLASS	MEDIAN TYPE	ACCESS CONTROL	NHS	MILEPOINT	MILEPOINT DESCRIPTION	MARKED LANES	SURFACE WIDTH/TYPE*	AADT
STATE SECONDARY	R RUR LOCAL	NONE (UNDIV)	NONE	NOT NHS	00.000		2	24I	0
					00.000 MD 2	SOLOMONS ISLAND RD			
					00.040 MD 2D	KINGSBERRY CT			

ROUTE NUMBER: MD 2P

INVENTORY DIRECTION: WEST

ROUTE NAME: WHITE SANDS DR

STATE SYSTEM	FUNCTIONAL CLASS	MEDIAN TYPE	ACCESS CONTROL	NHS	MILEPOINT	MILEPOINT DESCRIPTION	MARKED LANES	SURFACE WIDTH/TYPE*	AADT
STATE SECONDARY	R URB COLL	NONE (UNDIV)	NONE	NOT NHS	00.000		2	22I	3,775
					00.000 MD 2	SOLOMONS ISLAND RD			
					00.030	SPEED LIMIT 25 MPH			
					00.080		2	20I	
					00.140 CO670	WHITE SANDS DR (AHEAD)			
					00.140 CO853	SAILBOAT LA			
					00.140 CO854	HERON LA			

ROUTE NUMBER: MD 2Q

INVENTORY DIRECTION: WEST

ROUTE NAME: NO NAME

STATE SYSTEM	FUNCTIONAL CLASS	MEDIAN TYPE	ACCESS CONTROL	NHS	MILEPOINT	MILEPOINT DESCRIPTION	MARKED LANES	SURFACE WIDTH/TYPE*	AADT
STATE SECONDARY	R RUR LOCAL	NONE (UNDIV)	NONE	NOT NHS	00.000		2	24I	0
					00.000 MD765Q	H G TRUEMAN RD			
					00.000 SR 4	NO NAME (BACK)			
					00.060 MD 2	SOLOMONS ISLAND RD			

*A,B = UNIMPROVED; C = GRADED & DRAINED; D,E = SOIL, GRAVEL, STONE; F,G = LOW TYPE BITUMINOUS
H,I = HIGH TYPE BITUMINOUS; J = CONCRETE; K = BRICK; L = BLOCK

STATE HIGHWAY ADMINISTRATION OF MARYLAND
HIGHWAY INFORMATION SERVICES DIVISION
DATA SUPPORT GROUP

STATE HIGHWAY LOCATION REFERENCE

COUNTY: CALVERT
DISTRICT: 5
DATE: 12/31/07

ROUTE NUMBER: MD 2S
INVENTORY DIRECTION: NORTH
ROUTE NAME: NO NAME

STATE SYSTEM	FUNCTIONAL CLASS	MEDIAN TYPE	ACCESS CONTROL	NHS	MILEPOINT	MILEPOINT DESCRIPTION	MARKED LANES	SURFACE WIDTH/TYPE*	AADT
STATE SECONDARY	R RUR LOCAL	NONE (UNDIV)	NONE	NOT NHS	00.000		2	20I	0
					00.000	ROAD END			
					00.050 MD 2Y	MYSTIC LA			
					00.150	ROAD END			

ROUTE NUMBER: MD 2T
INVENTORY DIRECTION: SOUTH
ROUTE NAME: COSTER RD

STATE SYSTEM	FUNCTIONAL CLASS	MEDIAN TYPE	ACCESS CONTROL	NHS	MILEPOINT	MILEPOINT DESCRIPTION	MARKED LANES	SURFACE WIDTH/TYPE*	AADT
STATE SECONDARY	R RUR LOCAL	NONE (UNDIV)	NONE	NOT NHS	00.000		2	22I	99
					00.000 MD 2Z	MILL BRIDGE RD (BACK)			
					00.000 MD 2AE	COSTER MILL BRIDGE RD			
					00.010	SPEED LIMIT 30 MPH			
					00.280 CO12I	COSTER RD (AHEAD)			

ROUTE NUMBER: MD 2U
INVENTORY DIRECTION: WEST
ROUTE NAME: COSTER MILL BRIDGE RD

STATE SYSTEM	FUNCTIONAL CLASS	MEDIAN TYPE	ACCESS CONTROL	NHS	MILEPOINT	MILEPOINT DESCRIPTION	MARKED LANES	SURFACE WIDTH/TYPE*	AADT
STATE SECONDARY	R URB LOCAL	NONE (UNDIV)	NONE	NOT NHS	00.000		2	24I	4,038
					00.000 MD765Q	H G TRUEMAN RD			
					00.110 MD 2	SOLOMONS ISLAND RD			

ROUTE NUMBER: MD 2V
INVENTORY DIRECTION: NORTH
ROUTE NAME: DOWELL RD

STATE SYSTEM	FUNCTIONAL CLASS	MEDIAN TYPE	ACCESS CONTROL	NHS	MILEPOINT	MILEPOINT DESCRIPTION	MARKED LANES	SURFACE WIDTH/TYPE*	AADT
STATE SECONDARY	R URB COLL	CURBED	NONE	NOT NHS	00.000		2	26I	2,675
					00.000 CO110	DOWELL RD(BACK)			
					00.000 MD765R	SOLOMONS ISLAND RD S			
					00.000 MD765Q	H G TRUEMAN RD			
					00.030 MD 2	SOLOMONS ISLAND RD			

*A,B = UNIMPROVED; C = GRADED & DRAINED; D,E = SOIL, GRAVEL, STONE; F,G = LOW TYPE BITUMINOUS
H,I = HIGH TYPE BITUMINOUS; J = CONCRETE; K = BRICK; L = BLOCK

STATE HIGHWAY ADMINISTRATION OF MARYLAND
HIGHWAY INFORMATION SERVICES DIVISION
DATA SUPPORT GROUP

STATE HIGHWAY LOCATION REFERENCE

COUNTY: CALVERT
DISTRICT: 5
DATE: 12/31/07

ROUTE NUMBER: MD 2W
INVENTORY DIRECTION: WEST
ROUTE NAME: CRESTON LA

STATE SYSTEM	FUNCTIONAL CLASS	MEDIAN TYPE	ACCESS CONTROL	NHS	MILEPOINT	MILEPOINT DESCRIPTION	MARKED LANES	SURFACE WIDTH/TYPE*	AADT
STATE SECONDARY	R URB LOCAL	NONE (UNDIV)	NONE	NOT NHS	00.000		2	24I	0
					00.000 MD 2	SOLOMONS ISLAND RD			
					00.030 MD765X	CRESTON LA			

ROUTE NUMBER: MD 2X
INVENTORY DIRECTION: WEST
ROUTE NAME: NEWTOWN RD

STATE SYSTEM	FUNCTIONAL CLASS	MEDIAN TYPE	ACCESS CONTROL	NHS	MILEPOINT	MILEPOINT DESCRIPTION	MARKED LANES	SURFACE WIDTH/TYPE*	AADT
STATE SECONDARY	R URB LOCAL	NONE (UNDIV)	NONE	NOT NHS	00.500		2	24I	99
					00.500 CO 76	NEWTOWN RD (BACK)			
					00.530 MD765R	SOLOMONS ISLAND RD S			

ROUTE NUMBER: MD 2Y
INVENTORY DIRECTION: NORTH
ROUTE NAME: MYSTIC LA

STATE SYSTEM	FUNCTIONAL CLASS	MEDIAN TYPE	ACCESS CONTROL	NHS	MILEPOINT	MILEPOINT DESCRIPTION	MARKED LANES	SURFACE WIDTH/TYPE*	AADT
STATE SECONDARY	R RUR LOCAL	NONE (UNDIV)	NONE	NOT NHS	00.000		2	24I	7,980
					00.000 MD 2	SOLOMONS ISLAND RD			
					00.020 MD 2S	NO NAME			

ROUTE NUMBER: MD 2Z
INVENTORY DIRECTION: SOUTH
ROUTE NAME: MILL BRIDGE RD

STATE SYSTEM	FUNCTIONAL CLASS	MEDIAN TYPE	ACCESS CONTROL	NHS	MILEPOINT	MILEPOINT DESCRIPTION	MARKED LANES	SURFACE WIDTH/TYPE*	AADT
STATE SECONDARY	R RUR LOCAL	NONE (UNDIV)	NONE	NOT NHS	01.830		2	22I	99
					01.830 CO 73	MILL BRIDGE RD (BACK)			
					01.940 MD 2AE	COSTER MILL BRIDGE RD			
					01.940 MD 2T	COSTER RD (AHEAD)			

*A,B = UNIMPROVED; C = GRADED & DRAINED; D,E = SOIL, GRAVEL, STONE; F,G = LOW TYPE BITUMINOUS
H,I = HIGH TYPE BITUMINOUS; J = CONCRETE; K = BRICK; L = BLOCK

STATE HIGHWAY ADMINISTRATION OF MARYLAND
HIGHWAY INFORMATION SERVICES DIVISION
DATA SUPPORT GROUP

STATE HIGHWAY LOCATION REFERENCE

COUNTY: CALVERT
DISTRICT: 5
DATE: 12/31/07

ROUTE NUMBER: MD 4
INVENTORY DIRECTION: NORTH
ROUTE NAME: SOLOMONS ISLAND RD

STATE SYSTEM	FUNCTIONAL CLASS	MEDIAN TYPE	ACCESS CONTROL	NHS	MILEPOINT	MILEPOINT DESCRIPTION	MARKED LANES	SURFACE WIDTH/TYPE*	AADT
STATE PRIMARY	R URB FRWY EXPWY	NONE (UNDIV)	PARTIAL	NIIS	00.000		2	24J	25,494
					00.000	ST MARYS CO/L			
					00.000	STRUC #4019 PATUXENT RIVER			
					00.469 MD 2AG	NO NAME			
					00.490		2	36I	
					00.500	SPEED LIMIT 45 MPH			
					00.540		2	24I	
					00.540 MD 2G	NO NAME			
					00.631 MD 2AG	NO NAME			
					00.710 MD 2	SOLOMONS ISLAND RD			
					00.710	BEG X-REF W/ MD 2			
	RUR OPA	UNPROTECTED	NONE		28.110		4	48I	30,652
NAME: SOUTHERN MD BLVD					28.110 MD 2	SOLOMONS ISLAND RD			
					28.110	END X-REF W/ MD 2			
					28.139				
					28.265 MD262	LOWER MARLBORO RD			
					28.265 MD262A	LOWER MARLBORO RD			
					28.332	SPEED LIMIT 55 MPH			
	URB OPA				30.013				
					30.013 CO250	SKINNERS TURN RD			
					30.087				
					30.813 CO 6	CHANNEYVILLE RD			
					31.845				34,572
					31.845 CO133	MT HARMONY RD			
					32.029 CO510	KERRY ANN LA			
					32.287	STRUC #4018 HALL CREEK			
					32.622	SPEED LIMIT 45 MPH			
		POSITIVE BARRIER			32.699				
		UNPROTECTED			32.741				
					33.592	SPUR TO TOWN CENTER BLVD			
		POSITIVE BARRIER			34.195				
		UNPROTECTED			34.318				
	RUR OPA				34.360				
					34.360 CO 3	BRICKHOUSE RD			

*A,B = UNIMPROVED; C = GRADED & DRAINED; D,E = SOIL, GRAVEL, STONE; F,G = LOW TYPE BITUMINOUS
H,I = HIGH TYPE BITUMINOUS; J = CONCRETE; K = BRICK; L = BLOCK

STATE HIGHWAY ADMINISTRATION OF MARYLAND
HIGHWAY INFORMATION SERVICES DIVISION
DATA SUPPORT GROUP

STATE HIGHWAY LOCATION REFERENCE

COUNTY: CALVERT
DISTRICT: 5
DATE: 12/31/07

ROUTE NUMBER: MD 4 CONTINUED
INVENTORY DIRECTION: NORTH
ROUTE NAME: SOUTHERN MD BLVD

STATE SYSTEM	FUNCTIONAL CLASS	MEDIAN TYPE	ACCESS CONTROL	NHS	MILEPOINT	MILEPOINT DESCRIPTION	MARKED LANES	SURFACE WIDTH/TYPE*	AADT
STATE PRIMARY	R RUR OPA	UNPROTECTED	NONE	NHS	34.435		4	48I	34,572
		POSITIVE BARRIER			34.870				
		UNPROTECTED			35.040				
		POSITIVE BARRIER			35.252				
		UNPROTECTED			35.517				
		POSITIVE BARRIER			35.536				
		UNPROTECTED			35.720				
		POSITIVE BARRIER			35.754				
		UNPROTECTED			35.961				
					36.112	RP 4- 4 RAMP 4 FR MD 4 NB TO MD 260 EB			
					36.234	STRUC #4030			
					36.234	RP 4- 5 RAMP 5 FR MD 4 SB TO MD 260 EB			
					36.297				45,652
					36.297	RP 4- 2 RAMP 2 FR MD 260 WB TO MD 4 NB			
					36.430	STRUC #4017 LYONS CREEK			
					36.430	ANNE ARUNDEL CO/L			

ROUTE NUMBER: MD 231
INVENTORY DIRECTION: EAST
ROUTE NAME: HALLOWING POINT RD

STATE SYSTEM	FUNCTIONAL CLASS	MEDIAN TYPE	ACCESS CONTROL	NHS	MILEPOINT	MILEPOINT DESCRIPTION	MARKED LANES	SURFACE WIDTH/TYPE*	AADT
STATE SECONDARY	R RUR OPA	NONE (UNDIV)	NONE	NHS	00.000		2	24J	10,852
					00.000	CHARLES CO/L			
					00.000	STRUC #4008 PATUXENT RIVER			
					00.320		2	22I	
					00.410	MD752 NO NAME			
					00.684	SPEED LIMIT 50 MPH			
					01.530	CO 54 SIXES RD			
					02.700				16,542
					02.700	MD508 ADELINA RD			
					02.840	SPEED LIMIT 50 MPH			
					03.730	CO 47 BARSTOW RD			
					05.065	SPEED LIMIT 40 MPH			
					05.320		2	24I	

*A,B = UNIMPROVED; C = GRADED & DRAINED; D,E = SOIL, GRAVEL, STONE; F,G = LOW TYPE BITUMINOUS
H,I = HIGH TYPE BITUMINOUS; J = CONCRETE; K = BRICK; L = BLOCK

STATE HIGHWAY ADMINISTRATION OF MARYLAND
HIGHWAY INFORMATION SERVICES DIVISION
DATA SUPPORT GROUP

STATE HIGHWAY LOCATION REFERENCE

COUNTY: CALVERT
DISTRICT: 5
DATE: 12/31/07

ROUTE NUMBER: MD 231 CONTINUED

INVENTORY DIRECTION: EAST

ROUTE NAME: HALLOWING POINT RD

STATE SYSTEM	FUNCTIONAL CLASS	MEDIAN TYPE	ACCESS CONTROL	NHS	MILEPOINT	MILEPOINT DESCRIPTION	MARKED LANES	SURFACE WIDTH/TYPE*	AADT
STATE SECONDARY	R RUR OPA	NONE (UNDIV)	NONE	NHS	05.380 CO1040	N PRINCE FREDERICK BLVD	2	24I	16,542
					05.386	SPEED LIMIT 30 MPH			
					05.490		2	36I	
					05.540		2	24I	
	RUR MINOR COLL	CURBED		NOT NHS	05.560				
NAME: CHURCH ST		NONE (UNDIV)			05.560 MD 2	SOLOMONS ISLAND RD			
					05.600		2	36I	
					05.710		2	24I	
					05.750		2	23I	
					05.870 MD765A	MAIN ST			

ROUTE NUMBER: MD 260

INVENTORY DIRECTION: EAST

ROUTE NAME: CHESAPEAKE BEACH RD

STATE SYSTEM	FUNCTIONAL CLASS	MEDIAN TYPE	ACCESS CONTROL	NHS	MILEPOINT	MILEPOINT DESCRIPTION	MARKED LANES	SURFACE WIDTH/TYPE*	AADT
STATE SECONDARY	R RUR MINOR ART	NONE (UNDIV)	NONE	NOT NHS	00.000		2	24I	14,192
					00.000 RP 4- 5	RAMP 5 FR MD 4 SB TO MD 260 EB			
					00.000 RP 4- 2	RAMP 2 FR MD 260 WB TO MD 4 NB			
					00.000 RP 4- 4	RAMP 4 FR MD 4 NB TO MD 260 EB			
		PAINTED			00.087				
		NONE (UNDIV)			00.143				
					00.199	SPEED LIMIT 50 MPH			
		PAINTED			01.124				
		NONE (UNDIV)			01.218				
	URB OPA				01.249				
					01.249 CO 3	BRICKHOUSE RD			
					01.249 CO249	JEWELL RD			
		PAINTED			01.276				
		NONE (UNDIV)			01.357				
					02.518 MD260	CHESAPEAKE BEACH RD (AHEAD)			
					02.518	ANNE ARUNDEL CO/L			
					02.518	BFG X-REF W/ MD 260 (AA CO)			
					03.898		4	48I	
					03.898	ANNE ARUNDEL CO/L			

*A,B = UNIMPROVED; C = GRADED & DRAINED; D,E = SOIL, GRAVEL, STONE; F,G = LOW TYPE BITUMINOUS
H,I = HIGH TYPE BITUMINOUS; J = CONCRETE; K = BRICK; L = BLOCK

STATE HIGHWAY LOCATION REFERENCE

COUNTY: CALVERT
DISTRICT: 5
DATE: 12/31/07

ROUTE NUMBER: MD 260 CONTINUED
INVENTORY DIRECTION: EAST
ROUTE NAME: CHESAPEAKE BEACH RD

STATE SYSTEM	FUNCTIONAL CLASS	MEDIAN TYPE	ACCESS CONTROL	NHS	MILEPOINT	MILEPOINT DESCRIPTION	MARKED LANES	SURFACE WIDTH/TYPE*	AADT
STATE SECONDARY	R URB OPA	NONE (UNDIV)	NONE	NOT NHS	03.898 MD260	CHESAPEAKE BEACH RD (BACK)	4	48I	14,192
					03.898	END X-REF W/ MD 260 (AA CO)			
					03.935 MD 2	SOLOMONS ISLAND RD			
					03.994		3	48I	
					04.021		2	48I	
					04.037	SPEED LIMIT 40 MPH			
					04.120		2	24I	
					04.195 MD778	OLD SOLOMONS ISLAND RD			
					04.506	SPEED LIMIT 50 MPH			
					04.570	STRUC #4009 HALL CREEK			
					05.488		1	12I	
					05.488 MD260	MD 260 OUT OF SIGHT LANE			
					05.566		1	24I	
					05.568 RP260- 7	RAMP 7 FR MD 260 (OUT SITE) TO MD 260			
					05.574 RP260- 8	RAMP 8 FR MD 260 TO MT HARMONY RD			
					05.576		1	12I	
					05.644	STRUC #4022			
					05.644 MD260D	MT HARMONY RD			
					05.705		1	24I	
					05.768		1	12I	
		UNPROTECTED			05.850		3	40I	14,432
					05.850 MD260	MD 260 OUT OF SIGHT LANE			
					05.850 MD260D	MT HARMONY RD			
					05.942		4	48I	
					06.200 CO 16	BOYDS TURN RD			
		POSITIVE BARRIER			06.250		4	46I	
					06.750	SPEED LIMIT 30 MPH			
		UNPROTECTED			07.499				
					07.560	IN CORP LMITS CHESAPEAKE BEACH			
					07.605		4	48I	
					07.894		3	39I	
		PAINTED			08.004		2	30I	
		NONE (UNDIV)			08.043		2	24I	
		CENTER TLA (UNDIV)			08.085		2	26I	
					08.511 MD261	BAYSIDE RD			

*A,B = UNIMPROVED; C = GRADED & DRAINED; D,E = SOIL, GRAVEL, STONE; F,G = LOW TYPE BITUMINOUS
H,I = HIGH TYPE BITUMINOUS; J = CONCRETE; K = BRICK; L = BLOCK

STATE HIGHWAY ADMINISTRATION OF MARYLAND
HIGHWAY INFORMATION SERVICES DIVISION
DATA SUPPORT GROUP

STATE HIGHWAY LOCATION REFERENCE

COUNTY: CALVERT
DISTRICT: 5
DATE: 12/31/07

ROUTE NUMBER: MD 260D
INVENTORY DIRECTION: EAST
ROUTE NAME: MT HARMONY RD

STATE SYSTEM	FUNCTIONAL CLASS	MEDIAN TYPE	ACCESS CONTROL	NHS	MILEPOINT	MILEPOINT DESCRIPTION	MARKED LANES	SURFACE WIDTH/TYPE*	AADT
STATE SECONDARY	R URB COLL	NONE (UNDIV)	NONE	NOT NHS	00.000		2	22I	7,980
					00.000	CO133 MT HARMONY RD (BACK)			
					00.000	RP260- 8 RAMP 8 FR MD 260 TO MT HARMONY RD			
					00.020	RP260- 5 RAMP 5 FR RAMP 8 (FR MD 260) TO MD 260D			
					00.070	MD260 CHESAPEAKE BEACH RD			
					00.070	STRUC #4022			
					00.080	RP260- 3 RAMP 3 FR MD 260D TO MD 260 (OUT SITE)			
					00.093	SPEED LIMIT 40 MPH			
					00.150		2	24I	
					00.150	RP260- 3 RAMP 3 FR MD 260D TO MD 260 (OUT SITE)			
					00.210		1	12I	
					00.229	MD260 CHESAPEAKE BEACH RD			

ROUTE NUMBER: MD 261
INVENTORY DIRECTION: NORTH
ROUTE NAME: WILLOWS RD

STATE SYSTEM	FUNCTIONAL CLASS	MEDIAN TYPE	ACCESS CONTROL	NHS	MILEPOINT	MILEPOINT DESCRIPTION	MARKED LANES	SURFACE WIDTH/TYPE*	AADT
STATE SECONDARY	R RUR MAJ COLL	NONE (UNDIV)	NONE	NOT NHS	00.000		2	24I	6,830
					00.000	MD263 PLUM POINT RD			
					00.060	SPEED LIMIT 40 MPH			
					00.430	CO1242 QUAIL DR			
					00.650	CO 28 POND WOODS RD			
					01.220				14,420
					01.220	MD764 BREEZY POINT RD			
					03.137				
					03.137	FUNC CLASS CHG AT US GOVT RES BDRY			
					04.160	IN CORP LMTS CHESAPEAKE BEACH			
					04.790				
		PAINTED			04.790				
		NONE (UNDIV)			04.860		2	30I	
					04.874		2	24I	
					04.970	SPEED LIMIT 30 MPH			
					05.742	STRUC #4011 FISHING CREEK			

NAME: BAYSIDE RD U

*A,B = UNIMPROVED; C = GRADED & DRAINED; D,E = SOIL, GRAVEL, STONE; F,G = LOW TYPE BITUMINOUS
H,I = HIGH TYPE BITUMINOUS; J = CONCRETE; K = BRICK; L = BLOCK

STATE HIGHWAY LOCATION REFERENCE

COUNTY: CALVERT
DISTRICT: 5
DATE: 12/31/07

ROUTE NUMBER: MD 261 CONTINUED
INVENTORY DIRECTION: NORTH
ROUTE NAME: BAYSIDE RD

STATE SYSTEM	FUNCTIONAL CLASS	MEDIAN TYPE	ACCESS CONTROL	NHS	MILEPOINT	MILEPOINT DESCRIPTION	MARKED LANES	SURFACE WIDTH/TYPE*	AADT
STATE SECONDARY	U URB MINOR ART	CENTER TLA (UNDIV) NONE (UNDIV)	NONE	NOT NHS	05.795		2	24I	14,420
					05.983				
					06.037				8,690
					06.037	MD260 CHESAPEAKE BEACH RD			
					06.579		2	22I	
					06.579	MU9010 1ST ST			
					06.610				
					06.610	OUT CORP LMTS CHESAPEAKE BEACH			
					06.610	IN CORP LMTS NORTH BEACH			
					06.610	END STATE MAINTENANCE			
					06.610	BEGIN MUNICIPAL MAINTENANCE			
					06.650				
					06.650	SPEED LIMIT 25 MPH			
					06.793				
					06.813				
					06.896				3,412
					06.896	MU9050 5TH ST			
					07.000				
					07.000	MU9070 7TH ST			
					07.019				
					07.063		2	24I	
					07.063	MU 25 BAY AVE			
					07.115				
					07.199		2	20I	
					07.265				
					07.450	OUT CORP LMTS NORTH BEACH			
					07.450	ANNE ARUNDEL CO/L			

ROUTE NUMBER: MD 262
INVENTORY DIRECTION: EAST
ROUTE NAME: LOWER MARLBORO RD

STATE SYSTEM	FUNCTIONAL CLASS	MEDIAN TYPE	ACCESS CONTROL	NHS	MILEPOINT	MILEPOINT DESCRIPTION	MARKED LANES	SURFACE WIDTH/TYPE*	AADT
STATE SECONDARY	R RUR MINOR COLL	NONE (UNDIV)	NONE	NOT NHS	00.000		2	20I	4,032

*A,B = UNIMPROVED; C = GRADED & DRAINED; D,E = SOIL, GRAVEL, STONE; F,G = LOW TYPE BITUMINOUS
H,I = HIGH TYPE BITUMINOUS; J = CONCRETE; K = BRICK; L = BLOCK

STATE HIGHWAY ADMINISTRATION OF MARYLAND
HIGHWAY INFORMATION SERVICES DIVISION
DATA SUPPORT GROUP

STATE HIGHWAY LOCATION REFERENCE

COUNTY: CALVERT
DISTRICT: 5
DATE: 12/31/07

ROUTE NUMBER: MD 262 CONTINUED
INVENTORY DIRECTION: EAST
ROUTE NAME: LOWER MARLBORO RD

STATE SYSTEM	FUNCTIONAL CLASS	MEDIAN TYPE	ACCESS CONTROL	NHS	MILEPOINT	MILEPOINT DESCRIPTION	MARKED LANES	SURFACE WIDTH/TYPE*	AADT
STATE SECONDARY	R RUR MINOR COLL	NONE (UNDIV)	NONE	NOT NHS	00.000 CO944	LOWER MARLBORO RD (BACK)	2	20I	4,032
					00.000 CO650	LOWER MARLBORO LA			
					00.000 CO 6	CHANEYVILLE RD			
					00.010	SPEED LIMIT 35 MPH			
					00.310	SPEED LIMIT 40 MPH			
	URB COLL				01.740				
					01.740 CO 8	BRISCOE TURN RD			
					02.170	STRUC #4014 CHEW CREEK			
					04.195		2	24I	
					04.260 MD 4	SOUTHERN MD BLVD			

ROUTE NUMBER: MD 262A
INVENTORY DIRECTION: EAST
ROUTE NAME: LOWER MARLBORO RD

STATE SYSTEM	FUNCTIONAL CLASS	MEDIAN TYPE	ACCESS CONTROL	NHS	MILEPOINT	MILEPOINT DESCRIPTION	MARKED LANES	SURFACE WIDTH/TYPE*	AADT
STATE SECONDARY	R RUR LOCAL	NONE (UNDIV)	NONE	NOT NHS	00.000		2	20I	4,150
					00.000 MD 4	SOUTHERN MD BLVD			
					00.148 MD765G	NO NAME			
					00.169		2	28I	
					00.211 MD 2	SOLOMONS ISLAND RD			

ROUTE NUMBER: MD 263
INVENTORY DIRECTION: EAST
ROUTE NAME: PLUM POINT RD

STATE SYSTEM	FUNCTIONAL CLASS	MEDIAN TYPE	ACCESS CONTROL	NHS	MILEPOINT	MILEPOINT DESCRIPTION	MARKED LANES	SURFACE WIDTH/TYPE*	AADT
STATE SECONDARY	R RUR MAJ COLL	NONE (UNDIV)	NONE	NOT NHS	00.000		2	24I	7,640
					00.000 MD 2	SOLOMONS ISLAND RD			
					00.040	STRUC #4015 HUNTING CREEK			
					00.130	SPEED LIMIT 50 MPH			
					01.640 MD761	OLD PLUM POINT RD			
					01.810 MD761	OLD PLUM POINT RD			
					01.880				6,210
					01.880 CO 33	COX RD			

*A,B = UNIMPROVED; C = GRADED & DRAINED; D,E = SOIL, GRAVEL, STONE; F,G = LOW TYPE BITUMINOUS
H,I = HIGH TYPE BITUMINOUS; J = CONCRETE; K = BRICK; L = BLOCK

STATE HIGHWAY ADMINISTRATION OF MARYLAND
HIGHWAY INFORMATION SERVICES DIVISION
DATA SUPPORT GROUP

STATE HIGHWAY LOCATION REFERENCE

COUNTY: CALVERT
DISTRICT: 5
DATE: 12/31/07

ROUTE NUMBER: MD 263 CONTINUED
INVENTORY DIRECTION: EAST
ROUTE NAME: PLUM POINT RD

STATE SYSTEM	FUNCTIONAL CLASS	MEDIAN TYPE	ACCESS CONTROL	NHS	MILEPOINT	MILEPOINT DESCRIPTION	MARKED LANES	SURFACE WIDTH/TYPE*	AADT
STATE SECONDARY	R RUR MAJ COLL	NONE (UNDIV)	NONE	NOT NHS	02.360 CO 35	EMMANUEL CHURCH RD	2	24I	6,210
					04.070 CO 34	STINNETT RD			
	URB COLL				04.090		2	20I	710
					04.090 MD261	WILLOWS RD			
					04.160	SPEED LIMIT 40 MPH			
					05.603	STRUC #4016 PLUM POINT CREEK			
	URB LOCAL				06.021				
					06.021 CO 96	RIDGE RD			
					06.170	ROAD END			

ROUTE NUMBER: MD 264
INVENTORY DIRECTION: NORTH
ROUTE NAME: BROOMES ISLAND RD

STATE SYSTEM	FUNCTIONAL CLASS	MEDIAN TYPE	ACCESS CONTROL	NHS	MILEPOINT	MILEPOINT DESCRIPTION	MARKED LANES	SURFACE WIDTH/TYPE*	AADT
STATE SECONDARY	R RUR LOCAL	NONE (UNDIV)	NONE	NOT NHS	00.000		2	22I	862
					00.000 CO107	BALLARD ROGERS RD (BACK)			
					00.000 CO260	OYSTER HOUSE RD			
					00.010	SPEED LIMIT 35 MPH			
	RUR MINOR COLL				00.570		2	24I	
					00.570 CO 78	CHURCH RD			
					00.602	SPEED LIMIT 45 MPH			
	RUR MAJ COLL				02.670		2	22I	5,072
					02.670 CO 64	ROSS RD			
					04.420				6,742
					04.420 MD265	MACKALL RD			
					04.660 CO117	BALL RD			
					06.400		2	24I	
					06.480 MD264A	YONES CORNER LA			
					06.660 MD 2	SOLOMONS ISLAND RD			

*A,B = UNIMPROVED; C = GRADED & DRAINED; D,E = SOIL, GRAVEL, STONE; F,G = LOW TYPE BITUMINOUS
H,I = HIGH TYPE BITUMINOUS; J = CONCRETE; K = BRICK; L = BLOCK

STATE HIGHWAY ADMINISTRATION OF MARYLAND
HIGHWAY INFORMATION SERVICES DIVISION
DATA SUPPORT GROUP

STATE HIGHWAY LOCATION REFERENCE

COUNTY: CALVERT

DISTRICT: 5

DATE: 12/31/07

ROUTE NUMBER: MD 264A
INVENTORY DIRECTION: NORTH
ROUTE NAME: YOES CORNER LA

STATE SYSTEM	FUNCTIONAL CLASS	MEDIAN TYPE	ACCESS CONTROL	NHS	MILEPOINT	MILEPOINT DESCRIPTION	MARKED LANES	SURFACE WIDTH/TYPE*	AADT
STATE SECONDARY	R RUR LOCAL	NONE (UNDIV)	NONE	NOT NHS	00.000		2	221	99
					00.000 MD264	BROOMES ISLAND RD			
					00.190	CUL DE SAC			

ROUTE NUMBER: MD 265
INVENTORY DIRECTION: NORTH
ROUTE NAME: MACKALL RD

STATE SYSTEM	FUNCTIONAL CLASS	MEDIAN TYPE	ACCESS CONTROL	NIIS	MILEPOINT	MILEPOINT DESCRIPTION	MARKED LANES	SURFACE WIDTH/TYPE*	AADT
STATE SECONDARY	R RUR MINOR COLL	NONE (UNDIV)	NONE	NOT NHS	00.000		2	221	2,730
					00.000 CO209	MACKALL RD (BACK)			
					00.000	SIGN: BEGIN STATE MAINTENANCE			
					00.033		2	361	
					00.043		2	221	
					01.600	SPEED LIMIT 35 MPH			
					01.750 MD264	BROOMES ISLAND RD			

ROUTE NUMBER: MD 402
INVENTORY DIRECTION: EAST
ROUTE NAME: DARES BEACH RD

STATE SYSTEM	FUNCTIONAL CLASS	MEDIAN TYPE	ACCESS CONTROL	NIIS	MILEPOINT	MILEPOINT DESCRIPTION	MARKED LANES	SURFACE WIDTH/TYPE*	AADT
STATE SECONDARY	R RUR MAJ COLL	NONE (UNDIV)	NONE	NOT NHS	00.000		2	241	8,450
					00.000 CO244	WEST DARES BEACH RD (BACK)			
					00.000 MD 2	SOLOMONS ISLAND RD			
					00.068	SPEED LIMIT 40 MPH			
		PAINTED			00.138				
		NONE (UNDIV)			00.211				
					00.260				6,290
					00.260 CO 39	ARMORY RD			
		CENTER TLA (UNDIV)			00.280				
		NONE (UNDIV)			00.830				
					01.589	SPEED LIMIT 50 MPH			
	RUR MINOR COLL				02.859				
					02.859 CO 36	WILSON RD			

*A,B = UNIMPROVED; C = GRADED & DRAINED; D,E = SOIL, GRAVEL, STONE; F,G = LOW TYPE BITUMINOUS
H,I = HIGH TYPE BITUMINOUS; J = CONCRETE; K = BRICK; L = BLOCK

STATE HIGHWAY ADMINISTRATION OF MARYLAND
HIGHWAY INFORMATION SERVICES DIVISION
DATA SUPPORT GROUP

STATE HIGHWAY LOCATION REFERENCE

COUNTY: CALVERT
DISTRICT: 5
DATE: 12/31/07

ROUTE NUMBER: MD 402 CONTINUED
INVENTORY DIRECTION: EAST
ROUTE NAME: BRANCH ST

STATE SYSTEM	FUNCTIONAL CLASS	MEDIAN TYPE	ACCESS CONTROL	NHS	MILEPOINT	MILEPOINT DESCRIPTION	MARKED LANES	SURFACE WIDTH/TYPE*	AADT
STATE SECONDARY	R RUR LOCAL	NONE (UNDIV)	NONE	NOT NHS	03.847		2	24I	6,290
					03.847 MD768	DARES WHARF RD			
					03.866	SPEED LIMIT 40 MPH			
					04.244	SPEED LIMIT 25 MPH			
					04.330 CO197	CHESAPEAKE AVE			

ROUTE NUMBER: MD 497
INVENTORY DIRECTION: EAST
ROUTE NAME: COVE POINT RD

STATE SYSTEM	FUNCTIONAL CLASS	MEDIAN TYPE	ACCESS CONTROL	NHS	MILEPOINT	MILEPOINT DESCRIPTION	MARKED LANES	SURFACE WIDTH/TYPE*	AADT
STATE SECONDARY	R URB COLL	NONE (UNDIV)	NONE	NOT NHS	00.000		2	24I	8,490
		PAINTED			00.000 MD 2	SOLOMONS ISLAND RD			
					00.068				
					00.090	SPEED LIMIT 30 MPH			
		NONE (UNDIV)			00.115				
					00.250		2	32I	
					00.250 MD765Q	H G TRUEMAN RD			
					00.270		2	20I	
					00.300	SPEED LIMIT 45 MPH			
		PAINTED			00.634				
		NONE (UNDIV)			00.702				
		PAINTED			00.740				
		NONE (UNDIV)			00.841		2	22I	
					01.300 CO 75	LITTLE COVE POINT RD			
					01.540	SPEED LIMIT 40 MPH			
					01.576		2	20I	
					02.190		2	22I	
					02.561		2	20I	
					02.610	SPEED LIMIT 30 MPH			
					02.680 CO118	LIGHTHOUSE BLVD (AHEAD)			
					02.680	END STATE MAINTENANCE			

*A,B = UNIMPROVED; C = GRADED & DRAINED; D,E = SOIL, GRAVEL, STONE; F,G = LOW TYPE BITUMINOUS
H,I = HIGH TYPE BITUMINOUS; J = CONCRETE; K = BRICK; L = BLOCK

STATE HIGHWAY LOCATION REFERENCE

COUNTY: CALVERT

DISTRICT: 5

DATE: 12/31/07

ROUTE NUMBER: MD 506
INVENTORY DIRECTION: EAST
ROUTE NAME: SIXES RD

STATE SYSTEM	FUNCTIONAL CLASS	MEDIAN TYPE	ACCESS CONTROL	NHS	MILEPOINT	MILEPOINT DESCRIPTION	MARKED LANES	SURFACE WIDTH/TYPE*	AADT
STATE SECONDARY	R	RUR MAJ COLL	NONE	NOT NHS	00.000		2	201	1,850
					00.000	CO 54			
					00.000	MD508			
					00.000	CO 57			
					00.040	SPEED LIMIT 30 MPH			
					01.770	STRUC #4023 BATTLE CREEK			
					01.990	SPEED LIMIT 50 MPH			
					02.060		2	221	
					02.985		2	231	
					03.790	MD 2			
						SOLOMONS ISLAND RD			

ROUTE NUMBER: MD 508
INVENTORY DIRECTION: NORTH
ROUTE NAME: ADELINA RD

STATE SYSTEM	FUNCTIONAL CLASS	MEDIAN TYPE	ACCESS CONTROL	NHS	MILEPOINT	MILEPOINT DESCRIPTION	MARKED LANES	SURFACE WIDTH/TYPE*	AADT
STATE SECONDARY	R	RUR MAJ COLL	NONE	NOT NHS	00.000		2	221	2,822
					00.000	CO 57			
					00.000	MD506			
					00.000	CO 54			
					00.030	SPEED LIMIT 30 MPH			
					00.320	SPEED LIMIT 50 MPH			
					01.200	MD231			
						HALLOWING POINT RD			

ROUTE NUMBER: MD 509
INVENTORY DIRECTION: EAST
ROUTE NAME: GOVERNOR RUN RD

STATE SYSTEM	FUNCTIONAL CLASS	MEDIAN TYPE	ACCESS CONTROL	NHS	MILEPOINT	MILEPOINT DESCRIPTION	MARKED LANES	SURFACE WIDTH/TYPE*	AADT
STATE SECONDARY	R	URB LOCAL	NONE	NOT NHS	00.000		2	201	872
					00.000	MD765			
					00.067	SPEED LIMIT 35 MPH			
					00.700	SPEED LIMIT 30 MPH			
					00.790	STRUC #4020 GOVERNOR RUN			
					00.950	ROAD END			

*A,B = UNIMPROVED; C = GRADED & DRAINED; D,E = SOIL, GRAVEL, STONE; F,G = LOW TYPE BITUMINOUS
H,I = HIGH TYPE BITUMINOUS; J = CONCRETE; K = BRICK; L = BLOCK

STATE HIGHWAY ADMINISTRATION OF MARYLAND
HIGHWAY INFORMATION SERVICES DIVISION
DATA SUPPORT GROUP

STATE HIGHWAY LOCATION REFERENCE

COUNTY: CALVERT
DISTRICT: 5
DATE: 12/31/07

ROUTE NUMBER: MD 521
INVENTORY DIRECTION: NORTH
ROUTE NAME: HUNTING CREEK RD

STATE SYSTEM	FUNCTIONAL CLASS	MEDIAN TYPE	ACCESS CONTROL	NHS	MILEPOINT	MILEPOINT DESCRIPTION	MARKED LANES	SURFACE WIDTH/TYPE*	AADT
STATE SECONDARY	R RUR MINOR COLL	NONE (UNDIV)	NONE	NOT NHS	00.000		2	18I	2,032
					00.000 CO 42	LOWERY RD			
					00.000 CO253	SOPER RD			
					00.238	SPEED LIMIT 40 MPH			
	RUR LOCAL				02.240				
					02.240 CO 42	LOWERY RD			
					03.000		2	36I	
					03.090		2	18I	
					03.127		2	36I	
					03.143		2	18I	
					03.220	SPEED LIMIT 30 MPH			
	URB COLL				03.750		2	20I	
					03.930				6,812
					03.930 CO 10	HUNTINGTOWN RD			
					04.430 MD524	OLD TOWN RD			

ROUTE NUMBER: MD 524
INVENTORY DIRECTION: NORTH
ROUTE NAME: OLD TOWN RD

STATE SYSTEM	FUNCTIONAL CLASS	MEDIAN TYPE	ACCESS CONTROL	NHS	MILEPOINT	MILEPOINT DESCRIPTION	MARKED LANES	SURFACE WIDTH/TYPE*	AADT
STATE SECONDARY	R URB COLL	NONE (UNDIV)	NONE	NOT NHS	00.000		2	22I	8,321
					00.000 CO 33	COX RD (BACK)			
					00.000 MD 2	SOLOMONS ISLAND RD			
					00.043		2	24I	
					00.110	SPEED LIMIT 30 MPH			
	URB LOCAL				00.130		2	22I	
					00.220				
					00.220 MD521	HUNTING CREEK RD			
					00.760 MD 2	SOLOMONS ISLAND RD			

*A,B = UNIMPROVED; C = GRADED & DRAINED; D,E = SOIL, GRAVEL, STONE; F,G = LOW TYPE BITUMINOUS
H,I = HIGH TYPE BITUMINOUS; J = CONCRETE; K = BRICK; L = BLOCK

STATE HIGHWAY LOCATION REFERENCE

COUNTY: CALVERT
DISTRICT: 5
DATE: 12/31/07

ROUTE NUMBER: MD 752
INVENTORY DIRECTION: NORTH
ROUTE NAME: NO NAME

STATE SYSTEM	FUNCTIONAL CLASS	MEDIAN TYPE	ACCESS CONTROL	NHS	MILEPOINT	MILEPOINT DESCRIPTION	MARKED LANES	SURFACE WIDTH/TYPE*	AADT
STATE SECONDARY	R RUR LOCAL	NONE (UNDIV)	NONE	NOT NHIS	00.000		2	20I	99
					00.000	ROAD END			
					00.110		2	23I	
					00.150 MD23I	HALLOWING POINT RD			

ROUTE NUMBER: MD 760
INVENTORY DIRECTION: NORTH
ROUTE NAME: ROUSBY HALL RD

STATE SYSTEM	FUNCTIONAL CLASS	MEDIAN TYPE	ACCESS CONTROL	NHS	MILEPOINT	MILEPOINT DESCRIPTION	MARKED LANES	SURFACE WIDTH/TYPE*	AADT
STATE SECONDARY	R URB LOCAL	NONE (UNDIV)	NONE	NOT NHIS	00.000		2	24I	11,280
					00.000 CO342	ROUSBY RD			
	URB COLL				00.470				
					00.470 CO1693	JOHNSON DR			
	URB MINOR ART				01.000				
					01.000 CO1191	CHESTNUT DR			
					01.960 CO1294	CLUB HOUSE DR			
					02.314	SPEED LIMIT 50 MPH			
					02.894	SPEED LIMIT 40 MPH			
		ROUNDAABOUT			03.151		2	20I	
					03.170 CO9000	LUSBY SOUTHERN CONNECTOR RD			
					03.170	ROUNDAABOUT			
		NONE (UNDIV)			03.180		2	24I	
					04.380 MD765Q	H G TRUEMAN RD			
					04.650 MD 2	SOLOMONS ISLAND RD			

ROUTE NUMBER: MD 761
INVENTORY DIRECTION: EAST
ROUTE NAME: OLD PLUM POINT RD

STATE SYSTEM	FUNCTIONAL CLASS	MEDIAN TYPE	ACCESS CONTROL	NHS	MILEPOINT	MILEPOINT DESCRIPTION	MARKED LANES	SURFACE WIDTH/TYPE*	AADT
STATE SECONDARY	R RUR LOCAL	NONE (UNDIV)	NONE	NOT NHIS	00.000		2	24I	99
					00.000 MD263	PLUM POINT RD			
					00.030		2	15I	
					00.230 MD263	PLUM POINT RD			

*A,B = UNIMPROVED; C = GRADED & DRAINED; D,E = SOIL, GRAVEL, STONE; F,G = LOW TYPE BITUMINOUS
H,I = HIGH TYPE BITUMINOUS; J = CONCRETE; K = BRICK; L = BLOCK

STATE HIGHWAY LOCATION REFERENCE

COUNTY: CALVERT
DISTRICT: 5
DATE: 12/31/07

ROUTE NUMBER: MD 764
INVENTORY DIRECTION: EAST
ROUTE NAME: BREEZY POINT RD

STATE SYSTEM	FUNCTIONAL CLASS	MEDIAN TYPE	ACCESS CONTROL	NHS	MILEPOINT	MILEPOINT DESCRIPTION	MARKED LANES	SURFACE WIDTH/TYPE*	AADT
STATE SECONDARY	R URB LOCAL	NONE (UNDIV)	NONE	NOT NHS	00.000		2	24I	199
					00.000 MD261	WILLOWS RD			
					00.070	SPEED LIMIT 40 MPH			
					00.090 MD764A	OLD WILLOWS RD			
					00.090 CO409	PINEWOOD TERR			
					00.090 CO 3I	BREEZY POINT RD (AHEAD)			

ROUTE NUMBER: MD 764A
INVENTORY DIRECTION: NORTH
ROUTE NAME: OLD WILLOWS RD

STATE SYSTEM	FUNCTIONAL CLASS	MEDIAN TYPE	ACCESS CONTROL	NHS	MILEPOINT	MILEPOINT DESCRIPTION	MARKED LANES	SURFACE WIDTH/TYPE*	AADT
STATE SECONDARY	R URB LOCAL	NONE (UNDIV)	NONE	NOT NHS	00.000		2	20I	199
					00.000 MD764	BREEZY POINT RD			
					00.000 CO409	PINEWOOD TERR			
					00.000 CO 3I	BREEZY POINT RD			
					00.060	ROAD END			

ROUTE NUMBER: MD 765
INVENTORY DIRECTION: NORTH
ROUTE NAME: ST LEONARD RD

STATE SYSTEM	FUNCTIONAL CLASS	MEDIAN TYPE	ACCESS CONTROL	NHS	MILEPOINT	MILEPOINT DESCRIPTION	MARKED LANES	SURFACE WIDTH/TYPE*	AADT
STATE SECONDARY	R URB LOCAL	NONE (UNDIV)	NONE	NOT NHS	00.000		2	24I	2,871
					00.000 MD 2A	NO NAME (BACK)			
					00.000 MD 2	SOLOMONS ISLAND RD			
					00.110	SPEED LIMIT 45 MPH			
					00.130		2	22I	
					01.031	SPEED LIMIT 40 MPH			
					01.640	SPEED LIMIT 30 MPH			
					02.024		2	24I	
		ROUNDAABOUT			02.104				
					02.115 MD765J	CALVERT BEACH RD			
					02.115	ROUNDAABOUT			

*A,B = UNIMPROVED; C = GRADED & DRAINED; D,E = SOIL, GRAVEL, STONE; F,G = LOW TYPE BITUMINOUS
H,I = HIGH TYPE BITUMINOUS; J = CONCRETE; K = BRICK; L = BLOCK

STATE HIGHWAY LOCATION REFERENCE

COUNTY: CALVERT
DISTRICT: 5
DATE: 12/31/07

ROUTE NUMBER: MD 765 CONTINUED
INVENTORY DIRECTION: NORTH
ROUTE NAME: ST LEONARD RD

STATE SYSTEM	FUNCTIONAL CLASS	MEDIAN TYPE	ACCESS CONTROL	NHS	MILEPOINT	MILEPOINT DESCRIPTION	MARKED LANES	SURFACE WIDTH/TYPE*	AADT
STATE SECONDARY	R URB LOCAL	NONE (UNDIV)	NONE	NOT NHS	02.127		2	221	2,871
					02.331	SPEED LIMIT 40 MPH			
					02.650	SPEED LIMIT 50 MPH			
					03.490 MD 2J	WESTERN SHORES BLVD			
					04.102 MD509	GOVERNOR RUN RD			
	RUR LOCAL				04.160				
					04.160 MD765B	NO NAME			
					04.604 MD7650	PARKERS CREEK RD			
		CURBED			05.020		2	401	
					05.070 MD 2	SOLOMONS ISLAND RD			

ROUTE NUMBER: MD 765A
INVENTORY DIRECTION: NORTH
ROUTE NAME: MAIN ST

STATE SYSTEM	FUNCTIONAL CLASS	MEDIAN TYPE	ACCESS CONTROL	NHS	MILEPOINT	MILEPOINT DESCRIPTION	MARKED LANES	SURFACE WIDTH/TYPE*	AADT
STATE SECONDARY	R RUR MINOR COLL	NONE (UNDIV)	NONE	NOT NHS	00.000		2	241	4,350
					00.000 MD 2	SOLOMONS ISLAND RD			
					00.100	SPEED LIMIT 40 MPH			
					00.160		2	221	
					00.490		2	241	
					00.700	SPEED LIMIT 30 MPH			
					00.760		2	201	
					00.870		2	221	
					01.320		2	231	
					01.391		2	221	
					01.470		2	241	
					01.510		2	411	
					01.640		2	331	
					01.690		2	241	
					01.780 MD231	CHURCH ST			
					01.830		2	231	
					01.840	SPEED LIMIT 35 MPH			
					02.019		2	241	
		CURBED			02.115		2	381	

*A,B = UNIMPROVED; C = GRADED & DRAINED; D,E = SOIL, GRAVEL, STONE; F,G = LOW TYPE BITUMINOUS
H,I = HIGH TYPE BITUMINOUS; J = CONCRETE; K = BRICK; L = BLOCK

STATE HIGHWAY ADMINISTRATION OF MARYLAND
HIGHWAY INFORMATION SERVICES DIVISION
DATA SUPPORT GROUP

STATE HIGHWAY LOCATION REFERENCE

COUNTY: CALVERT
DISTRICT: 5
DATE: 12/31/07

ROUTE NUMBER: MD 765A CONTINUED
INVENTORY DIRECTION: NORTH
ROUTE NAME: MAIN ST

STATE SYSTEM	FUNCTIONAL CLASS	MEDIAN TYPE	ACCESS CONTROL	NHS	MILEPOINT	MILEPOINT DESCRIPTION	MARKED LANES	SURFACE WIDTH/TYPE*	AADT
STATE SECONDARY	R RUR MINOR COLL	CURBED	NONE	NOT NHS	02.150 MD 2	SOLOMONS ISLAND RD	2	381	4,350

ROUTE NUMBER: MD 765B
INVENTORY DIRECTION: NORTH
ROUTE NAME: NO NAME

STATE SYSTEM	FUNCTIONAL CLASS	MEDIAN TYPE	ACCESS CONTROL	NHS	MILEPOINT	MILEPOINT DESCRIPTION	MARKED LANES	SURFACE WIDTH/TYPE*	AADT
STATE SECONDARY	R URB LOCAL	NONE (UNDIV)	NONE	NOT NHS	00.000	SOLOMONS ISLAND RD	2	241	99
					00.000 MD 2	SOLOMONS ISLAND RD			
					00.130 MD765	ST LEONARD RD			

ROUTE NUMBER: MD 765C
INVENTORY DIRECTION: NORTH
ROUTE NAME: HURRY LA

STATE SYSTEM	FUNCTIONAL CLASS	MEDIAN TYPE	ACCESS CONTROL	NHS	MILEPOINT	MILEPOINT DESCRIPTION	MARKED LANES	SURFACE WIDTH/TYPE*	AADT
STATE SECONDARY	R RUR LOCAL	NONE (UNDIV)	NONE	NOT NHS	00.000	PARKERS CREEK RD	2	16G	99
					00.000 CO 68	PARKERS CREEK RD			
					00.050	ROAD END			

ROUTE NUMBER: MD 765D
INVENTORY DIRECTION: NORTH
ROUTE NAME: WAYSIDE DR

STATE SYSTEM	FUNCTIONAL CLASS	MEDIAN TYPE	ACCESS CONTROL	NHS	MILEPOINT	MILEPOINT DESCRIPTION	MARKED LANES	SURFACE WIDTH/TYPE*	AADT
STATE SECONDARY	R RUR LOCAL	NONE (UNDIV)	NONE	NOT NHS	00.000	SOLOMONS ISLAND RD	2	181	99
					00.000 MD 2	SOLOMONS ISLAND RD			
					00.900 MD 2	SOLOMONS ISLAND RD			

ROUTE NUMBER: MD 765E
INVENTORY DIRECTION: NORTH
ROUTE NAME: KENT RD

STATE SYSTEM	FUNCTIONAL CLASS	MEDIAN TYPE	ACCESS CONTROL	NHS	MILEPOINT	MILEPOINT DESCRIPTION	MARKED LANES	SURFACE WIDTH/TYPE*	AADT
STATE SECONDARY	R RUR LOCAL	NONE (UNDIV)	NONE	NOT NHS	00.000	SOLOMONS ISLAND RD	2	181	99
					00.000 MD 2	SOLOMONS ISLAND RD			

*A,B = UNIMPROVED; C = GRADED & DRAINED; D,E = SOIL, GRAVEL, STONE; F,G = LOW TYPE BITUMINOUS
H,I = HIGH TYPE BITUMINOUS; J = CONCRETE; K = BRICK; L = BLOCK

STATE HIGHWAY ADMINISTRATION OF MARYLAND
HIGHWAY INFORMATION SERVICES DIVISION
DATA SUPPORT GROUP

STATE HIGHWAY LOCATION REFERENCE

COUNTY: CALVERT

DISTRICT: 5

DATE: 12/31/07

ROUTE NUMBER: MD 765E CONTINUED

INVENTORY DIRECTION: NORTH

ROUTE NAME: KENT RD

STATE SYSTEM	FUNCTIONAL CLASS	MEDIAN TYPE	ACCESS CONTROL	NHS	MILEPOINT	MILEPOINT DESCRIPTION	MARKED LANES	SURFACE WIDTH/TYPE*	AADT
STATE SECONDARY	R RUR LOCAL	NONE (UNDIV)	NONE	NOT NHS	00.150	ROAD END	2	18I	99

ROUTE NUMBER: MD 765F

INVENTORY DIRECTION: NORTH

ROUTE NAME: NO NAME

STATE SYSTEM	FUNCTIONAL CLASS	MEDIAN TYPE	ACCESS CONTROL	NHS	MILEPOINT	MILEPOINT DESCRIPTION	MARKED LANES	SURFACE WIDTH/TYPE*	AADT
STATE SECONDARY	R RUR LOCAL	NONE (UNDIV)	NONE	NOT NHS	00.000		2	18I	99
					00.000 CO 23	DALRYMPLE RD			
					00.100 MD 2	SOLOMONS ISLAND RD			
					00.100 CO 24	C JONES RD (AHEAD)			

ROUTE NUMBER: MD 765G

INVENTORY DIRECTION: NORTH

ROUTE NAME: NO NAME

STATE SYSTEM	FUNCTIONAL CLASS	MEDIAN TYPE	ACCESS CONTROL	NHS	MILEPOINT	MILEPOINT DESCRIPTION	MARKED LANES	SURFACE WIDTH/TYPE*	AADT
STATE SECONDARY	R RUR LOCAL	NONE (UNDIV)	NONE	NOT NHS	00.000		2	20H	99
					00.000 MD 2	SOLOMONS ISLAND RD			
					00.020		2	12H	
					00.160		2	18I	
					00.180 MD262A	LOWER MARLBORO RD			

ROUTE NUMBER: MD 765H

INVENTORY DIRECTION: NORTH

ROUTE NAME: NO NAME

STATE SYSTEM	FUNCTIONAL CLASS	MEDIAN TYPE	ACCESS CONTROL	NHS	MILEPOINT	MILEPOINT DESCRIPTION	MARKED LANES	SURFACE WIDTH/TYPE*	AADT
STATE SECONDARY	R URB LOCAL	NONE (UNDIV)	NONE	NOT NHS	00.000		2	18I	99
					00.000 MD 2	SOLOMONS ISLAND RD			
					00.280 MD778	OLD SOLOMONS ISLAND RD			

*A,B = UNIMPROVED; C = GRADED & DRAINED; D,E = SOIL, GRAVEL, STONE; F,G = LOW TYPE BITUMINOUS
H,I = HIGH TYPE BITUMINOUS; J = CONCRETE; K = BRICK; L = BLOCK

STATE HIGHWAY LOCATION REFERENCE

COUNTY: CALVERT
DISTRICT: 5
DATE: 12/31/07

ROUTE NUMBER: MD 765I
INVENTORY DIRECTION: NORTH
ROUTE NAME: MT HARMONY LA

STATE SYSTEM	FUNCTIONAL CLASS	MEDIAN TYPE	ACCESS CONTROL	NHS	MILEPOINT	MILEPOINT DESCRIPTION	MARKED LANES	SURFACE WIDTH/TYPE*	AADT
STATE SECONDARY	R URB LOCAL	NONE (UNDIV)	NONE	NOT NHS	00.000		2	20I	299
					00.000 CO250	SKINNERS TURN RD (BACK)			
					00.000 MD 2	SOLOMONS ISLAND RD			
					00.055	SPEED LIMIT 30 MPH			
					00.570 CO133	MT HARMONY RD			
					00.870 MD 2	SOLOMONS ISLAND RD			
					00.870 CO1132	LITTLE TREE LA (AHEAD)			

ROUTE NUMBER: MD 765J
INVENTORY DIRECTION: EAST
ROUTE NAME: CALVERT BEACH RD

STATE SYSTEM	FUNCTIONAL CLASS	MEDIAN TYPE	ACCESS CONTROL	NHS	MILEPOINT	MILEPOINT DESCRIPTION	MARKED LANES	SURFACE WIDTH/TYPE*	AADT
STATE SECONDARY	R URB COLL	NONE (UNDIV)	NONE	NOT NHS	00.000		2	24I	5,091
					00.000 MD765S	BALL RD (BACK)			
					00.000 MD 2	SOLOMONS ISLAND RD			
		ROUNDAABOUT			00.360				
					00.370 MD765	ST LEONARD RD			
					00.370	ROUNDAABOUT			
		NONE (UNDIV)			00.380				
					00.436	SPEED LIMIT 30 MPH			
					00.480 CO 70	CALVERT BEACH RD (AHEAD)			

ROUTE NUMBER: MD 765K
INVENTORY DIRECTION: WEST
ROUTE NAME: FLAG POND PKWY

STATE SYSTEM	FUNCTIONAL CLASS	MEDIAN TYPE	ACCESS CONTROL	NHS	MILEPOINT	MILEPOINT DESCRIPTION	MARKED LANES	SURFACE WIDTH/TYPE*	AADT
STATE SECONDARY	R URB LOCAL	NONE (UNDIV)	NONE	NOT NHS	00.520		2	20I	0
					00.520 CO1775	FLAG POND PKWY (BACK)			
					00.650 MD765M	FLAG POND PKWY			
					00.760	ROAD END			

*A,B = UNIMPROVED, C = GRADED & DRAINED; D,E = SOIL, GRAVEL, STONE; F,G = LOW TYPE BITUMINOUS
H,I = HIGH TYPE BITUMINOUS; J = CONCRETE; K = BRICK; L = BLOCK

STATE HIGHWAY LOCATION REFERENCE

COUNTY: CALVERT
DISTRICT: 5
DATE: 12/31/07

ROUTE NUMBER: MD 765M
INVENTORY DIRECTION: SOUTH
ROUTE NAME: FLAG POND PKWY

STATE SYSTEM	FUNCTIONAL CLASS	MEDIAN TYPE	ACCESS CONTROL	NHS	MILEPOINT	MILEPOINT DESCRIPTION	MARKED LANES	SURFACE WIDTH/TYPE*	AADT
STATE SECONDARY	R URB LOCAL	NONE (UNDIV)	NONE	NOT NHIS	00.000		2	44I	0
					00.000 MD765K	FLAG POND PKWY			
					00.030 MD 2	SOLOMONS ISLAND RD			
					00.030 MD765N	SAW MILL RD (AHEAD)			

ROUTE NUMBER: MD 765N
INVENTORY DIRECTION: SOUTH
ROUTE NAME: SAW MILL RD

STATE SYSTEM	FUNCTIONAL CLASS	MEDIAN TYPE	ACCESS CONTROL	NHS	MILEPOINT	MILEPOINT DESCRIPTION	MARKED LANES	SURFACE WIDTH/TYPE*	AADT
STATE SECONDARY	R URB LOCAL	NONE (UNDIV)	NONE	NOT NHIS	00.000		2	22I	0
					00.000 MD765M	FLAG POND PKWY (BACK)			
					00.000 MD 2	SOLOMONS ISLAND RD			
					00.070 MD765T	WOODLAND CT			
					00.110	SPEED LIMIT 30 MPH			
					00.840 MD765U	NO NAME			
					00.890 MD 2	SOLOMONS ISLAND RD			

ROUTE NUMBER: MD 765O
INVENTORY DIRECTION: NORTH
ROUTE NAME: PARKERS CREEK RD

STATE SYSTEM	FUNCTIONAL CLASS	MEDIAN TYPE	ACCESS CONTROL	NHS	MILEPOINT	MILEPOINT DESCRIPTION	MARKED LANES	SURFACE WIDTH/TYPE*	AADT
STATE SECONDARY	R RUR LOCAL	NONE (UNDIV)	NONE	NOT NHIS	00.000		2	24I	99
					00.000 MD 2	SOLOMONS ISLAND RD			
					00.140 MD765	ST LEONARD RD			
					00.140 CO 68	PARKERS CREEK RD (AHEAD)			

ROUTE NUMBER: MD 765P
INVENTORY DIRECTION: NORTH
ROUTE NAME: NURSERY RD

STATE SYSTEM	FUNCTIONAL CLASS	MEDIAN TYPE	ACCESS CONTROL	NHS	MILEPOINT	MILEPOINT DESCRIPTION	MARKED LANES	SURFACE WIDTH/TYPE*	AADT
STATE SECONDARY	R RUR LOCAL	NONE (UNDIV)	NONE	NOT NHIS	00.000		2	22I	0
					00.000 MD 2	SOLOMONS ISLAND RD			

*A,B = UNIMPROVED; C = GRADED & DRAINED; D,E = SOIL, GRAVEL, STONE; F,G = LOW TYPE BITUMINOUS
H,I = HIGH TYPE BITUMINOUS; J = CONCRETE; K = BRICK; L = BLOCK

STATE HIGHWAY ADMINISTRATION OF MARYLAND
HIGHWAY INFORMATION SERVICES DIVISION
DATA SUPPORT GROUP

STATE HIGHWAY LOCATION REFERENCE

COUNTY: CALVERT
DISTRICT: 5
DATE: 12/31/07

ROUTE NUMBER: MD 765P CONTINUED
INVENTORY DIRECTION: NORTH
ROUTE NAME: NURSERY RD

STATE SYSTEM	FUNCTIONAL CLASS	MEDIAN TYPE	ACCESS CONTROL	NHS	MILEPOINT	MILEPOINT DESCRIPTION	MARKED LANES	SURFACE WIDTH/TYPE*	AADT
STATE SECONDARY	R RUR LOCAL	NONE (UNDIV)	NONE	NOT NHS	00.020	SPEED LIMIT 40 MPH	2	22I	0
					00.050 MD765V	NURSERY CT			
					00.310		2	23I	
					00.470 MD 2AF	NURSERY RD			
					00.838	ROAD END: BARRICADE			

ROUTE NUMBER: MD 765Q
INVENTORY DIRECTION: NORTH
ROUTE NAME: H G TRUEMAN RD

STATE SYSTEM	FUNCTIONAL CLASS	MEDIAN TYPE	ACCESS CONTROL	NHS	MILEPOINT	MILEPOINT DESCRIPTION	MARKED LANES	SURFACE WIDTH/TYPE*	AADT
STATE SECONDARY	R URB COLL	NONE (UNDIV)	NONE	NOT NHS	00.000		2	22I	9,082
					00.000 MD765R	SOLOMONS ISLAND RD S (BACK)			
					00.000 MD 2V	DOWELL RD			
					00.000 CO110	DOWELL RD			
					00.080	SPEED LIMIT 40 MPH			
					00.540 CO9000	LUSBY SOUTHERN CONNECTOR RD			
					00.650	SPEED LIMIT 50 MPH			
					00.710		2	24I	
					01.280	SPEED LIMIT 40 MPH			
					01.410 MD 2U	COSTER MILL BRIDGE RD			
					01.840				4,092
					01.840 MD760	ROUSBY HALL RD			
					01.883		2	36I	
		PAINTED			01.920		2	24I	
		NONE (UNDIV)			02.016				
		PAINTED			02.042				
		NONE (UNDIV)			02.118				
					02.230 CO1188	TOWN SQUARE DR			
					02.310	SPEED LIMIT 50 MPH			
		PAINTED			02.743				
		NONE (UNDIV)			02.802				
		PAINTED			02.854				
		NONE (UNDIV)			02.977				
		PAINTED			03.056				

*A,B = UNIMPROVED; C = GRADED & DRAINED, D,E = SOIL, GRAVEL, STONE; F,G = LOW TYPE BITUMINOUS
H,I = HIGH TYPE BITUMINOUS; J = CONCRETE; K = BRICK; L = BLOCK

STATE HIGHWAY LOCATION REFERENCE

COUNTY: CALVERT
DISTRICT: 5
DATE: 12/31/07

ROUTE NUMBER: MD 765Q CONTINUED
INVENTORY DIRECTION: NORTH
ROUTE NAME: H G TRUEMAN RD

STATE SYSTEM	FUNCTIONAL CLASS	MEDIAN TYPE	ACCESS CONTROL	NHS	MILEPOINT	MILEPOINT DESCRIPTION	MARKED LANES	SURFACE WIDTH/TYPE*	AADT
STATE SECONDARY	R URB COLL	NONE (UNDIV)	NONE	NOT NHS	03.164		2	24I	4,092
	RUR MINOR COLL				03.230				
					03.230 MD497	COVE POINT RD			
					03.326	SPEED LIMIT 50 MPH			
		PAINTED			03.560				
					03.790 MD 2Q	NO NAME			
		NONE (UNDIV)			03.940		2	22I	
					04.000		2	24I	
	RUR LOCAL				05.250		2	22I	862
NAME: PARDOE RD					05.250 MD 2	SOLOMONS ISLAND RD			
	RUR MINOR COLL				05.540				
					05.540 CO112	SOLLERS WHARF RD			
					05.790		2	24I	
					05.790 MD765W	NO NAME			
					05.910 MD 2	SOLOMONS ISLAND RD			

ROUTE NUMBER: MD 765R
INVENTORY DIRECTION: NORTH
ROUTE NAME: SOLOMONS ISLAND RD S

STATE SYSTEM	FUNCTIONAL CLASS	MEDIAN TYPE	ACCESS CONTROL	NHS	MILEPOINT	MILEPOINT DESCRIPTION	MARKED LANES	SURFACE WIDTH/TYPE*	AADT
STATE SECONDARY	R URB LOCAL	NONE (UNDIV)	NONE	NOT NHS	00.000		2	24I	7,202
					00.000 MD 2	SOLOMONS ISLAND RD			
					00.210		2	36I	
					00.330		2	22I	
					00.400		2	36I	
					00.580		2	22I	
					00.770 MD 2X	NEWTOWN RD			
					00.906		2	36I	
					00.960		2	24I	
		CENTER TLA (UNDIV)			01.011				
		NONE (UNDIV)			01.150		2	22I	
					01.270 MD 2V	DOWELL RD			
					01.270 CO110	DOWELL RD			
					01.270 MD765Q	H G TRUEMAN RD (AHEAD)			

*A,B = UNIMPROVED; C = GRADED & DRAINED; D,E = SOIL, GRAVEL, STONE; F,G = LOW TYPE BITUMINOUS
H,I = HIGH TYPE BITUMINOUS; J = CONCRETE; K = BRICK; L = BLOCK

STATE HIGHWAY LOCATION REFERENCE

COUNTY: CALVERT
DISTRICT: 5
DATE: 12/31/07

ROUTE NUMBER: MD 765S
INVENTORY DIRECTION: EAST
ROUTE NAME: BALL RD

STATE SYSTEM	FUNCTIONAL CLASS	MEDIAN TYPE	ACCESS CONTROL	NHS	MILEPOINT	MILEPOINT DESCRIPTION	MARKED LANES	SURFACE WIDTH/TYPE*	AADT
STATE SECONDARY	R RUR MINOR COLL	NONE (UNDIV)	NONE	NOT NHS	02.220		2	24I	2,463
					02.220 CO117	BALL RD (BACK)			
					02.230 MD 2F	NO NAME			
					02.310 MD 2	SOLOMONS ISLAND RD			
					02.310 MD765J	CALVERT BEACH RD (AHEAD)			

ROUTE NUMBER: MD 765T
INVENTORY DIRECTION: NORTH
ROUTE NAME: WOODLAND CT

STATE SYSTEM	FUNCTIONAL CLASS	MEDIAN TYPE	ACCESS CONTROL	NHS	MILEPOINT	MILEPOINT DESCRIPTION	MARKED LANES	SURFACE WIDTH/TYPE*	AADT
STATE SECONDARY	R URB LOCAL	NONE (UNDIV)	NONE	NOT NHS	00.000		2	30I	0
					00.000 MD765N	SAW MILL RD			
					00.020		2	24I	
					00.180	ROAD END - GUARDRAIL			

ROUTE NUMBER: MD 765U
INVENTORY DIRECTION: SOUTH
ROUTE NAME: NO NAME

STATE SYSTEM	FUNCTIONAL CLASS	MEDIAN TYPE	ACCESS CONTROL	NHS	MILEPOINT	MILEPOINT DESCRIPTION	MARKED LANES	SURFACE WIDTH/TYPE*	AADT
STATE SECONDARY	R URB LOCAL	NONE (UNDIV)	NONE	NOT NHS	00.000		2	36I	0
					00.000 MD765N	SAW MILL RD			
					00.020		3	34I	
					00.056		2	34I	
					00.110	CUL DE SAC			

ROUTE NUMBER: MD 765V
INVENTORY DIRECTION: SOUTH
ROUTE NAME: NURSERY CT

STATE SYSTEM	FUNCTIONAL CLASS	MEDIAN TYPE	ACCESS CONTROL	NHS	MILEPOINT	MILEPOINT DESCRIPTION	MARKED LANES	SURFACE WIDTH/TYPE*	AADT
STATE SECONDARY	R RUR LOCAL	NONE (UNDIV)	NONE	NOT NHS	00.000		2	39I	0
					00.000 MD765P	NURSERY RD			

*A,B = UNIMPROVED; C = GRADED & DRAINED; D,E = SOIL, GRAVEL, STONE; F,G = LOW TYPE BITUMINOUS
H,I = HIGH TYPE BITUMINOUS; J = CONCRETE; K = BRICK; L = BLOCK

STATE HIGHWAY LOCATION REFERENCE

COUNTY: CALVERT
DISTRICT: 5
DATE: 12/31/07

ROUTE NUMBER: MD 765V CONTINUED
INVENTORY DIRECTION: SOUTH
ROUTE NAME: NURSERY CT

STATE SYSTEM	FUNCTIONAL CLASS	MEDIAN TYPE	ACCESS CONTROL	NHS	MILEPOINT	MILEPOINT DESCRIPTION	MARKED LANES	SURFACE WIDTH/TYPE*	AADT
STATE SECONDARY	R RUR LOCAL	NONE (UNDIV)	NONE	NOT NHS	00.030		2	23I	0
					00.070	ROAD END - GUARDRAIL			

ROUTE NUMBER: MD 765W
INVENTORY DIRECTION: NORTH
ROUTE NAME: NO NAME

STATE SYSTEM	FUNCTIONAL CLASS	MEDIAN TYPE	ACCESS CONTROL	NHS	MILEPOINT	MILEPOINT DESCRIPTION	MARKED LANES	SURFACE WIDTH/TYPE*	AADT
STATE SECONDARY	R RUR LOCAL	NONE (UNDIV)	NONE	NOT NHS	00.000		2	22I	0
					00.000 MD765Q	PARDOE RD			
					00.200	ROAD END - GUARDRAIL			

ROUTE NUMBER: MD 765X
INVENTORY DIRECTION: SOUTH
ROUTE NAME: CRESTON LA

STATE SYSTEM	FUNCTIONAL CLASS	MEDIAN TYPE	ACCESS CONTROL	NHS	MILEPOINT	MILEPOINT DESCRIPTION	MARKED LANES	SURFACE WIDTH/TYPE*	AADT
STATE SECONDARY	R URB LOCAL	NONE (UNDIV)	NONE	NOT NHS	00.000		2	20I	0
					00.000 MD765Y	PATUXENT POINT PKWY			
					00.030	SPEED LIMIT 30 MPH			
					00.190 MD 2W	CRESTON LA			
					00.240	ROAD END			

ROUTE NUMBER: MD 765Y
INVENTORY DIRECTION: WEST
ROUTE NAME: PATUXENT POINT PKWY

STATE SYSTEM	FUNCTIONAL CLASS	MEDIAN TYPE	ACCESS CONTROL	NHS	MILEPOINT	MILEPOINT DESCRIPTION	MARKED LANES	SURFACE WIDTH/TYPE*	AADT
STATE SECONDARY	R URB LOCAL	CURBED	NONE	NOT NHS	00.000		2	38I	2,177
					00.000 OP816	PATUXENT POINT PKWY (BACK)			
					00.000 MD 2	SOLOMONS ISLAND RD			
					00.030 MD765X	CRESTON LA			
		NONE (UNDIV)			00.050		2	20I	
					00.050 CO767	PATUXENT POINT PKWY			
					00.120 CO229	SWAGGERS POINT RD			

NAME: SWAGGERS
POINT RD

*A,B = UNIMPROVED; C = GRADED & DRAINED; D,E = SOIL, GRAVEL, STONE; F,G = LOW TYPE BITUMINOUS
H,I = HIGH TYPE BITUMINOUS; J = CONCRETE; K = BRICK; L = BLOCK

STATE HIGHWAY ADMINISTRATION OF MARYLAND
HIGHWAY INFORMATION SERVICES DIVISION
DATA SUPPORT GROUP

STATE HIGHWAY LOCATION REFERENCE

COUNTY: CALVERT
DISTRICT: 5
DATE: 12/31/07

ROUTE NUMBER: MD 768
INVENTORY DIRECTION: EAST
ROUTE NAME: DARES WHARF RD

STATE SYSTEM	FUNCTIONAL CLASS	MEDIAN TYPE	ACCESS CONTROL	NHS	MILEPOINT	MILEPOINT DESCRIPTION	MARKED LANES	SURFACE WIDTH/TYPE*	AADT
STATE SECONDARY	R RUR LOCAL	NONE (UNDIV)	NONE	NOT NHS	00.000		2	34I	862
					00.000 CO101	GOLDSTEIN RD (BACK)			
					00.000 MD402	BRANCH ST			
					00.050	SPEED LIMIT 30 MPH			
					00.080		2	22I	
					00.390		2	16I	
					00.450	SPEED LIMIT 25 MPH			
					00.570	SPEED LIMIT 20 MPH			
					00.590		2	20I	
NAME: VIRGINIA ST					00.590 CO191	VIRGINIA AVE			
					00.680 CO197	CHESAPEAKE AVE			

ROUTE NUMBER: MD 778
INVENTORY DIRECTION: NORTH
ROUTE NAME: OLD SOLOMONS ISLAND RD

STATE SYSTEM	FUNCTIONAL CLASS	MEDIAN TYPE	ACCESS CONTROL	NHS	MILEPOINT	MILEPOINT DESCRIPTION	MARKED LANES	SURFACE WIDTH/TYPE*	AADT
STATE SECONDARY	R URB LOCAL	NONE (UNDIV)	NONE	NOT NHS	00.000		2	24I	701
					00.000 CO 40	GROVERS TURN RD (BACK)			
					00.000 MD 2	SOLOMONS ISLAND RD			
					00.030 MD765H	NO NAME			
					00.050		2	18I	
					00.070	SPEED LIMIT 30 MPH			
					00.380		2	20I	
					00.470	STRUC #4028 HALL CREEK			
					00.590		2	34I	
					00.610 MD260	CHESAPEAKE BEACH RD			
					00.690		2	18I	
					00.960	ANNE ARUNDEL CO L			

*A,B = UNIMPROVED; C = GRADED & DRAINED; D,E = SOIL, GRAVEL, STONE; F,G = LOW TYPE BITUMINOUS
H,I = HIGH TYPE BITUMINOUS; J = CONCRETE; K = BRICK; L = BLOCK

2007

Calendar Year

HIGHWAY LOCATION REFERENCE


Data as of December 31, 2007

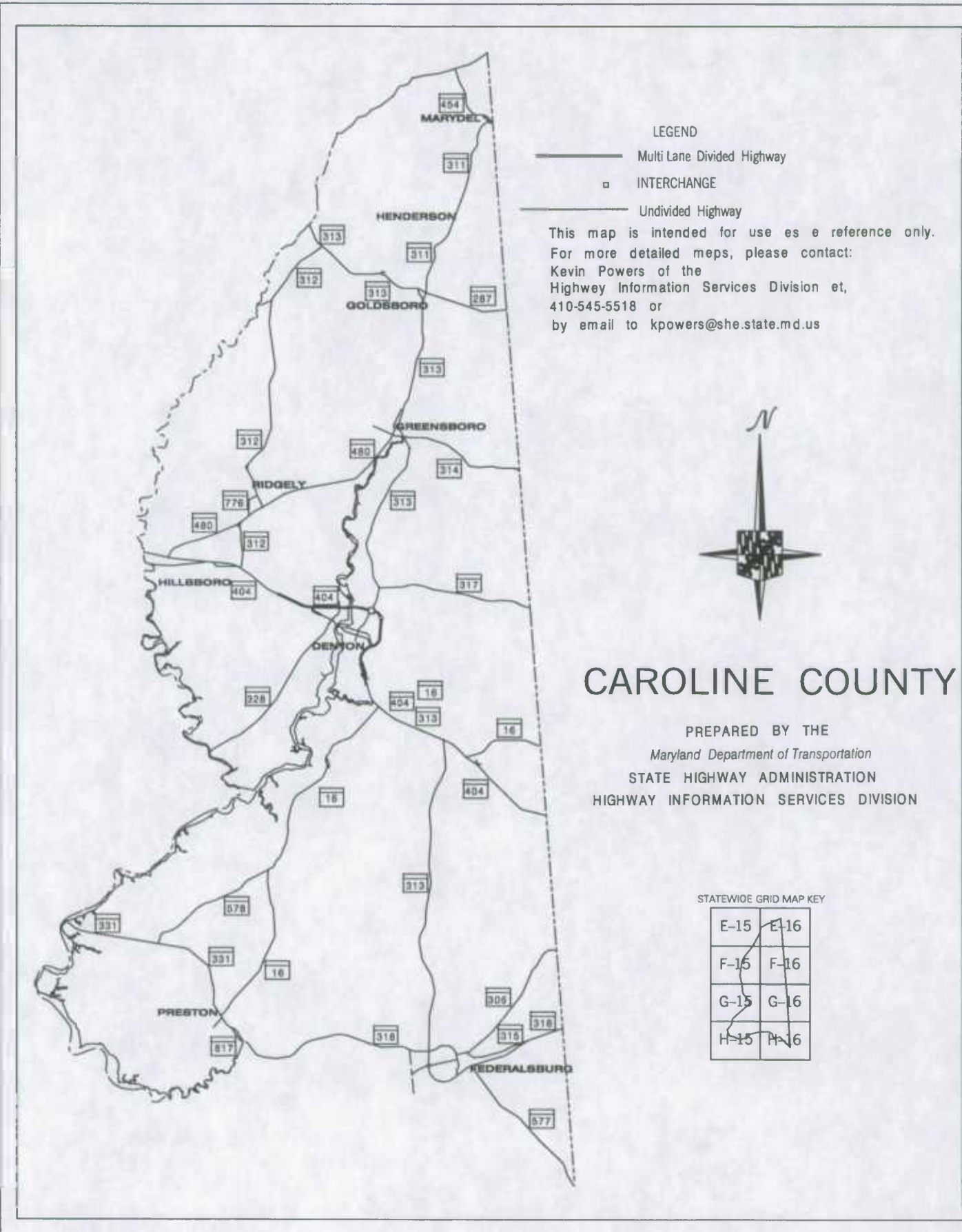
CAROLINE

COUNTY

SHA DISTRICT #2

CO





LEGEND

- Multi Lane Divided Highway
- INTERCHANGE
- Undivided Highway

This map is intended for use as a reference only.
 For more detailed maps, please contact:
 Kevin Powers of the
 Highway Information Services Division et,
 410-545-5518 or
 by email to kpowers@shs.state.md.us



CAROLINE COUNTY

PREPARED BY THE
 Maryland Department of Transportation
 STATE HIGHWAY ADMINISTRATION
 HIGHWAY INFORMATION SERVICES DIVISION

STATEWIDE GRID MAP KEY

E-15	E-16
F-15	F-16
G-15	G-16
H-15	H-16



ROUTE ALERT LIST

CAROLINE COUNTY

None.




MARYLAND STATE HIGHWAY ADMINISTRATION
HIGHWAY INFORMATION SERVICES DIVISION
STATE MAINTAINED HIGHWAYS ON THE NATIONAL HIGHWAY SYSTEM
AS OF DECEMBER 31, 2007

COUNTY: CAROLINE

ROUTE	MAINLINE	BEG DESCRIPTION	END DESCRIPTION	NHS TYPE
MD 404	MAINLINE	0.000	17.370	DELAWARE ST/L

NHS SYSTEM



STATE HIGHWAY ADMINISTRATION OF MARYLAND
HIGHWAY INFORMATION SERVICES DIVISION
DATA SUPPORT GROUP

STATE HIGHWAY LOCATION REFERENCE

COUNTY: CAROLINE
DISTRICT: 2
DATE: 12/31/07

ROUTE NUMBER: MD 16
INVENTORY DIRECTION: NORTH
ROUTE NAME: HARMONY RD

STATE SYSTEM	FUNCTIONAL CLASS	MEDIAN TYPE	ACCESS CONTROL	NHS	MILEPOINT	MILEPOINT DESCRIPTION	MARKED LANES	SURFACE WIDTH/TYPE*	AADT
					00.000	DORCHESTER CO/L			
					00.000	SEE MD 331			
STATE SECONDARY	U RUR MAJ COLL	NONE (UNDIV)	NONE	NOT NHS	01.100		2	25I	1,580
					01.100 MD331	MAIN ST			
					01.100	END X-REF W/ MD 331			
					01.140		2	22I	
	R				01.280	OUT CORP LMTS PRESTON			
					01.290	SPEED LIMIT 50 MPH			
					02.350	SPFED LIMIT 30 MPH			
					02.830	SPEED LIMIT 50 MPH			
					04.090				2,140
					04.090 CO166	GROVE RD			
					05.020 CO459	AUCTION RD			
					05.870	SPEED LIMIT 40 MPH			
					06.030	SPEED LIMIT 30 MPH			
					06.220				3,770
					06.220 MD578	BETHLEHEM RD			
					06.390	SPEED LIMIT 40 MPH			
					06.530	SPEED LIMIT 50 MPH			
					06.710	STRUC #5010 FOWLING CREEK			
					09.290				4,580
					09.290 CO163	AMERICAN CORNFR RD			
					10.150 MD 16A	BEAUCHAMP BRANCH RD			
					10.430 MD617	NO NAME			
					10.440	STRUC #5001 LAKE WILLISTON			
					12.760 CO372	DOUBLE HILLS RD (AHFAD)			
					12.760 MD404	SHORE HWY			
					12.760	BEG X-REF W/ MD 404			
					15.930				2,120
NAME: GREENWOOD RD					15.930 MD404	SHORE HWY			
					15.930 CO143	BECK RD (BACK)			
					15.930	END X-REF W/ MD 404			
					16.850				1,810
					16.850 CO125	SUBSTATION RD			
					18.430	DELAWARE ST/L			

*A,B = UNIMPROVED; C = GRADED & DRAINFD; D,E = SOIL, GRAVEL, STONE; F,G = LOW TYPE BITUMINOUS
H,I = HIGH TYPE BITUMINOUS; J = CONCRET; K = BRICK; L = BLOCK

STATE HIGHWAY ADMINISTRATION OF MARYLAND
HIGHWAY INFORMATION SERVICES DIVISION
DATA SUPPORT GROUP

STATE HIGHWAY LOCATION REFERENCE

COUNTY: CAROLINE
DISTRICT: 2
DATE: 12/31/07

ROUTE NUMBER: MD 16A
INVENTORY DIRECTION: EAST
ROUTE NAME: BEAUCHAMP BRANCH RD

STATE SYSTEM	FUNCTIONAL CLASS	MEDIAN TYPE	ACCESS CONTROL	NHS	MILEPOINT	MILEPOINT DESCRIPTION	MARKED LANES	SURFACE WIDTH/TYPE*	AADT
STATE SECONDARY	R RUR LOCAL	NONE (UNDIV)	NONE	NOT NHS	00.000		2	24I	1,499
					00.000 MD 16	HARMONY RD			
					00.040 MD617	NO NAME			
					00.040 CO145	BEAUCHAMP BRANCH RD (AHEAD)			

ROUTE NUMBER: MD 287
INVENTORY DIRECTION: EAST
ROUTE NAME: OLD LINE RD

STATE SYSTEM	FUNCTIONAL CLASS	MEDIAN TYPE	ACCESS CONTROL	NHS	MILEPOINT	MILEPOINT DESCRIPTION	MARKED LANES	SURFACE WIDTH/TYPE*	AADT
STATE SECONDARY	U RUR MAJ COLL	NONE (UNDIV)	NONE	NOT NHS	00.000		2	20I	2,232
					00.000 MD313	GOLDSBORO RD			
					00.000	IN CORP LIMITS OF GOLDSBORO			
					00.018	SPEED LIMIT 30 MPH			
					00.060		2	24I	
					00.290		2	22I	
	R				00.290 MD311	MAIN ST			
					00.380	OUT CORP LMTS GOLDSBORO			
					00.586	SPEED LIMIT 50 MPH			
					00.845	STRUC #0503200 BROADWAY BRANCH			
NAME: SANDTOWN RD					01.310 CO 31	JACKSON LA			
					01.830	STRUC #5002 CHOPTANK RIVER			
					02.880	DELAWARE ST/L			

ROUTE NUMBER: MD 302
INVENTORY DIRECTION: EAST
ROUTE NAME: BARCLAY RD

STATE SYSTEM	FUNCTIONAL CLASS	MEDIAN TYPE	ACCESS CONTROL	NHS	MILEPOINT	MILEPOINT DESCRIPTION	MARKED LANES	SURFACE WIDTH/TYPE*	AADT
STATE SECONDARY	R RUR MAJ COLL	NONE (UNDIV)	NONE	NOT NHS	00.000		2	22I	3,691
					00.000	QUEEN ANNES CO/L			
					00.080				4,092
					00.080 CO390	WOODYARD RD (QA CO)			
					00.960	SPEED LIMIT 40 MPH			

*A,B = UNIMPROVED; C = GRADED & DRAINED; D,E = SOIL, GRAVEL, STONE; F,G = LOW TYPE BITUMINOUS
H,I = HIGH TYPE BITUMINOUS; J = CONCRETE; K = BRICK; L = BLOCK

STATE HIGHWAY LOCATION REFERENCE

COUNTY: CAROLINE
DISTRICT: 2
DATE: 12/31/07

ROUTE NUMBER: MD 302 CONTINUED
INVENTORY DIRECTION: EAST
ROUTE NAME: BARCLAY RD

STATE SYSTEM	FUNCTIONAL CLASS	MEDIAN TYPE	ACCESS CONTROL	NHS	MILEPOINT	MILEPOINT DESCRIPTION	MARKED LANES	SURFACE WIDTH/TYPE*	AADT
STATE SECONDARY	R RUR MAJ COLL	NONE (UNDIV)	NONE	NOT NHS	01.150	SPEED LIMIT 30 MPH	2	221	4,092
	U				01.200	IN CORP LMTS TEMPLEVILLE			
					01.450				1,152
	R				01.450 MD454	CROWN STONE RD			
					01.640	OUT CORP LMTS TEMPLEVILLE			
					01.670	SPEED LIMIT 40 MPH			
					01.810	SPEED LIMIT 50 MPH			
					01.900	STRUC #5021 BEAVER DAM DITCH			
					02.560	DELAWARE ST/L			

ROUTE NUMBER: MD 304
INVENTORY DIRECTION: EAST
ROUTE NAME: BRIDGETOWN RD

STATE SYSTEM	FUNCTIONAL CLASS	MEDIAN TYPE	ACCESS CONTROL	NHS	MILEPOINT	MILEPOINT DESCRIPTION	MARKED LANES	SURFACE WIDTH/TYPE*	AADT
STATE SECONDARY	R RUR MAJ COLL	NONE (UNDIV)	NONE	NOT NHS	00.000		2	201	3,030
					00.000	QUEEN ANNES CO/L			
					00.000	STRUC #5018 MASON BRANCH			
					00.020	SPEED LIMIT 30 MPH			
					00.480 MD312	OAKLAND RD			
					00.480 CO 37	BRIDGETOWN RD (AHEAD)			

ROUTE NUMBER: MD 306
INVENTORY DIRECTION: EAST
ROUTE NAME: HOUSTON BRANCH RD

STATE SYSTEM	FUNCTIONAL CLASS	MEDIAN TYPE	ACCESS CONTROL	NHS	MILEPOINT	MILEPOINT DESCRIPTION	MARKED LANES	SURFACE WIDTH/TYPE*	AADT
STATE SECONDARY	R RUR MINOR COLL	NONE (UNDIV)	NONE	NOT NHS	00.000		2	221	1,470
					00.000 MU 82	E CENTRAL AVE (BACK)			
					00.000	OUT CORP LMTS FEDERALSBURG			
					00.160	SPEED LIMIT 30 MPH			
					00.690	SPEED LIMIT 50 MPH			
					01.170				280
					01.170 CO221	LIBERTY CHURCH RD			
					03.110	STRUC #5031 HOUSTON BRANCH			

*A,B = UNIMPROVED; C = GRADED & DRAINED; D,E = SOIL, GRAVEL, STONE; F,G = LOW TYPE BITUMINOUS
H,I = HIGH TYPE BITUMINOUS; J = CONCRETE; K = BRICK; L = BLOCK

STATE HIGHWAY ADMINISTRATION OF MARYLAND
HIGHWAY INFORMATION SERVICES DIVISION
DATA SUPPORT GROUP

STATE HIGHWAY LOCATION REFERENCE

COUNTY: CAROLINE
DISTRICT: 2
DATE: 12/31/07

ROUTE NUMBER: MD 306 CONTINUED

INVENTORY DIRECTION: EAST

ROUTE NAME: HOUSTON BRANCH RD

STATE SYSTEM	FUNCTIONAL CLASS	MEDIAN TYPE	ACCESS CONTROL	NHS	MILEPOINT	MILEPOINT DESCRIPTION	MARKED LANES	SURFACE WIDTH/TYPE*	AADT
STATE SECONDARY	R RUR MINOR COLL	NONE (UNDIV)	NONE	NOT NHS	04.130	DELAWARE ST/L	2	22I	280

ROUTE NUMBER: MD 307

INVENTORY DIRECTION: NORTH

ROUTE NAME: WILLIAMSBURG RD

STATE SYSTEM	FUNCTIONAL CLASS	MEDIAN TYPE	ACCESS CONTROL	NHS	MILEPOINT	MILEPOINT DESCRIPTION	MARKED LANES	SURFACE WIDTH/TYPE*	AADT
STATE SECONDARY	R RUR MINOR ART	NONE (UNDIV)	NONE	NOT NHS	00.000		2	24I	4,021
					00.000	DORCHESTER CO/L			
					00.220	SPEED LIMIT 40 MPH			
					00.240				4,300
					00.240	SPUR TO MEAD RD			
		PAINTED			00.490				
		CURBED			00.500				
		ROUNDBOUT			00.510		2	36I	
	RUR MAJ COLL				00.530				1,640
					00.530	MD313 FEDERALSBURG HWY			
					00.530	FEDERALSBURG ROUNDBOUT			
		CURBED			00.550		2	24I	
		PAINTED			00.560				
		NONE (UNDIV)			00.570				
					00.620	SPEED LIMIT 25 MPH			
	U				00.900		2	27I	
					00.900	IN CORP LIMITS OF FEDERALSBURG			
					00.930	MU 5 ACADEMY AVE (AHEAD)			

ROUTE NUMBER: MD 308

INVENTORY DIRECTION: NORTH

ROUTE NAME: MAIN ST

STATE SYSTEM	FUNCTIONAL CLASS	MEDIAN TYPE	ACCESS CONTROL	NHS	MILEPOINT	MILEPOINT DESCRIPTION	MARKED LANES	SURFACE WIDTH/TYPE*	AADT
STATE SECONDARY	U RUR MAJ COLL	NONE (UNDIV)	NONE	NOT NHS	00.000		2	24I	2,431
					00.000	CO227 VETERANS DR (BACK)			
					00.000	MD313 FEDERALSBURG HWY			
					00.090	SPEED LIMIT 30 MPH			

*A,B = UNIMPROVED; C = GRADED & DRAINED; D,E = SOIL, GRAVEL, STONE; F,G = LOW TYPE BITUMINOUS
H,I = HIGH TYPE BITUMINOUS; J = CONCRETE; K = BRICK; L = BLOCK

STATE HIGHWAY ADMINISTRATION OF MARYLAND
HIGHWAY INFORMATION SERVICES DIVISION
DATA SUPPORT GROUP

STATE HIGHWAY LOCATION REFERENCE

COUNTY: CAROLINE
DISTRICT: 2
DATE: 12/31/07

ROUTE NUMBER: MD 308 CONTINUED
INVENTORY DIRECTION: NORTH
ROUTE NAME: MAIN ST

STATE SYSTEM	FUNCTIONAL CLASS	MEDIAN TYPE	ACCESS CONTROL	NHS	MILEPOINT	MILEPOINT DESCRIPTION	MARKED LANES	SURFACE WIDTH/TYPE*	AADT
STATE SECONDARY	U RUR MAJ COLL	NONE (UNDIV)	NONE	NOT NHS	00.120 MU182	S MAIN ST (AHEAD)	2	24I	2,431

ROUTE NUMBER: MD 311
INVENTORY DIRECTION: NORTH
ROUTE NAME: MAIN ST

STATE SYSTEM	FUNCTIONAL CLASS	MEDIAN TYPE	ACCESS CONTROL	NHS	MILEPOINT	MILEPOINT DESCRIPTION	MARKED LANES	SURFACE WIDTH/TYPE*	AADT
STATE SECONDARY	U RUR MINOR ART	NONE (UNDIV)	NONE	NOT NHS	00.000		2	24I	3,401
					00.000 CO 34	CHURCH LA (BACK)			
					00.000 MD313	OLD TOWN RD			
					00.110	SPEED LIMIT 30 MPH			
					00.270 MD287	OLD LINE RD			
	R				00.610	OUT CORP LMTS GOLDSBORO			
					00.650	SPEED LIMIT 40 MPH			
					00.730	SPEED LIMIT 50 MPH			
					00.870 CO 29	CASTLEHALL RD			
					01.740	STRUC #5004 BROADWAY BRANCHII			
					01.780 CO 2	MELVILLE RD			
	U				02.880	IN CORP LMTS HENDERSON			
					02.880	SPEED LIMIT 30 MPH			
					03.130				3,201
					03.130 CO 18	BEE TREE RD			
					03.350	SPEED LIMIT 50 MPH			
	R				03.390	OUT CORP LMTS HENDERSON			
					04.170	STRUC #5025 COLDSRING BRANCH			
					05.770	SPEED LIMIT 40 MPH			
	U				05.890	IN CORP LMTS MARYDEL			
					05.920	SPEED LIMIT 30 MPH			
					06.060 MD821	MAIN ST			
					06.110 MD454	CROWN STONE RD			

NAME: HENDERSON RD

NAME: HALLTOWN RD

*A,B = UNIMPROVED; C = GRADED & DRAINED; D,E = SOIL, GRAVEL, STONE; F,G = LOW TYPE BITUMINOUS
H,I = HIGH TYPE BITUMINOUS; J = CONCRETE; K = BRICK; L = BLOCK

STATE HIGHWAY ADMINISTRATION OF MARYLAND
HIGHWAY INFORMATION SERVICES DIVISION
DATA SUPPORT GROUP

STATE HIGHWAY LOCATION REFERENCE

COUNTY: CAROLINE
DISTRICT: 2
DATE: 12/31/07

ROUTE NUMBER: MD 312
INVENTORY DIRECTION: NORTH
ROUTE NAME: DOWNES STATION RD

STATE SYSTEM	FUNCTIONAL CLASS	MEDIAN TYPE	ACCESS CONTROL	NHS	MILEPOINT	MILEPOINT DESCRIPTION	MARKED LANES	SURFACE WIDTH/TYPE*	AADT
STATE SECONDARY	R	RUR MINOR COLL	NONE	NOT NHS	00.000		2	241	1,660
					00.000	CO 95			
					00.000	MD404			
					00.060				
					00.080		2	221	
					01.400		2	241	
					01.400	MD312A			
					01.420	MD480			
					01.420				
					01.420	RIDGELY RD			
					01.420	BEG X-REF W/ MD 480			
					02.300		2	281	3,400
					02.300	MD480			
					02.300	SIXTH ST			
					02.300	IN CORP LMETS RIDGELY			
					02.300	MU 34			
					02.300	CENTRAL AVE			
					02.300	END X-REF W/ MD 480			
					02.360		2	261	
					02.362				
					02.362	SPEED LIMIT 25 MPH			
					02.640		2	241	
					02.710		2	201	
					02.710	MD776			
					02.790	W RAILROAD ST			
					02.790	SPEED LIMIT 30 MPH			
					03.090		2	221	
					03.260				
					03.260	OUT CORP LMETS RIDGELY			
					03.266				
					03.266	SPEED LIMIT 50 MPH			
					03.580	MD776A			
					03.580	NO NAME			
					03.660	MD776A			
					03.660	NO NAME			
					05.890				2,380
					05.890	CO 64			
					05.890	SPARKS RD			
					06.750	CO 58			
					06.750	MARBLEHEAD RD			
					08.060	CO 55			
					08.060	CHERRY LA			
					08.730				
					08.730	SPEED LIMIT 40 MPH			
					08.870				
					08.870	SPEED LIMIT 30 MPH			
					09.090				2,060
					09.090	CO 37			
					09.090	BRIDGETOWN RD			
					09.090	MD304			
					09.090	BRIDGETOWN RD			
					09.220				
					09.220	SPEED LIMIT 40 MPH			

NAME: CENTRAL AVE

NAME: OAKLAND RD

*A,B = UNIMPROVED; C = GRADED & DRAINED; D,E = SOIL, GRAVEL, STONE; F,G = LOW TYPE BITUMINOUS
H,I = HIGH TYPE BITUMINOUS; J = CONCRETE; K = BRICK; L = BLOCK

STATE HIGHWAY ADMINISTRATION OF MARYLAND
HIGHWAY INFORMATION SERVICES DIVISION
DATA SUPPORT GROUP

STATE HIGHWAY LOCATION REFERENCE

COUNTY: CAROLINE
DISTRICT: 2
DATE: 12/31/07

ROUTE NUMBER: MD 312 CONTINUED

INVENTORY DIRECTION: NORTH

ROUTE NAME: OAKLAND RD

STATE SYSTEM	FUNCTIONAL CLASS	MEDIAN TYPE	ACCESS CONTROL	NHS	MILEPOINT	MILEPOINT DESCRIPTION	MARKED LANES	SURFACE WIDTH/TYPE*	AADT
STATE SECONDARY	R RUR MAJ COLL	NONE (UNDIV)	NONE	NOT NHS	09.370	SPEED LIMIT 50 MPH	2	221	2,060
					11.380		2	261	
					11.410 MD313	GOLDSBORO RD			

ROUTE NUMBER: MD 312A

INVENTORY DIRECTION: EAST

ROUTE NAME: NO NAME

STATE SYSTEM	FUNCTIONAL CLASS	MEDIAN TYPE	ACCESS CONTROL	NHS	MILEPOINT	MILEPOINT DESCRIPTION	MARKED LANES	SURFACE WIDTH/TYPE*	AADT
STATE SECONDARY	R RUR LOCAL	NONE (UNDIV)	NONE	NOT NHS	00.000		1	181	999
					00.000 MD312	DOWNES STATION RD			
					00.024		1	151	
					00.040 MD480	RIDGELY RD			

ROUTE NUMBER: MD 313

INVENTORY DIRECTION: NORTH

ROUTE NAME: RELIANCE RD

STATE SYSTEM	FUNCTIONAL CLASS	MEDIAN TYPE	ACCESS CONTROL	NHS	MILEPOINT	MILEPOINT DESCRIPTION	MARKED LANES	SURFACE WIDTH/TYPE*	AADT
STATE SECONDARY	R RUR MINOR ART	NONE (UNDIV)	NONE	NOT NHS	00.000		2	221	4,901
					00.000	DORCHESTER CO/L			
					00.000 MD577	RELIANCE RD			
					00.080	SPEED LIMIT 35 MPH			
	U		PARTIAL		01.200		2	241	8,641
NAME: FEDERALSBURG HWY					01.200 MD318	FEDERALSBURG HWY			
					01.200 MU245	RELIANCE AVE			
					01.200	IN CORP LMTS FEDERALSBURG			
					01.270	SPEED LIMIT 50 MPH			
					01.480	STRUC #5022 MARSHYHOPE CREEK			
					01.710				6,631
	R				01.710 MD308	MAIN ST			
					02.180	OUT CORP LMTS FEDERALSBURG			
					02.660	R/R #MDDE 532 048 W			
		PAINTED			02.890		2	271	
		CURBED			02.900				

*A,B = UNIMPROVED; C = GRADFD & DRAINED; D,E = SOIL, GRAVEL, STONE, F,G = LOW TYPE BITUMINOUS
H,I = HIGH TYPE BITUMINOUS; J = CONCRETE; K = BRICK; L = BLOCK

STATE HIGHWAY ADMINISTRATION OF MARYLAND
HIGHWAY INFORMATION SERVICES DIVISION
DATA SUPPORT GROUP

STATE HIGHWAY LOCATION REFERENCE

COUNTY: CAROLINE
DISTRICT: 2
DATE: 12/31/07

ROUTE NUMBER: MD 313 CONTINUED
INVENTORY DIRECTION: NORTH
ROUTE NAME: FEDERALSBURG HWY

STATE SYSTEM	FUNCTIONAL CLASS	MEDIAN TYPE	ACCESS CONTROL	NHS	MILEPOINT	MILEPOINT DESCRIPTION	MARKED LANES	SURFACE WIDTH/TYPE*	AADT
STATE SECONDARY	R	RUR MINOR ART	ROUNDABOUT	PARTIAL	NOT NHS	02.910		2 361	6,631
					02.930 MD307	WILLIAMSBURG RD			
					02.930	FEDERALSBURG ROUNDABOUT			
	U	CURBED			02.950		2	241	
		PAINTED			02.950	IN CORP LMTS FEDERALSBURG			
		NONE (UNDIV)			02.960				
					02.970				
					03.390				5,521
					03.390 MD318	PRESTON RD			
					03.390 MD315	BLOOMINGDALE AVE			
	R				03.690	OUT CORP LMTS FEDERALSBURG			
					04.280 CO157	LAUREL GROVE RD			
					04.280 MUI70	LAUREL GROVE RD			
			NONE		04.590				
					04.590	STRUC #5009 FAULKNER BRANCH			
					05.290				3,951
					05.290 CO394	OLD DENTON RD			
					05.290 CO182	THREE BRIDGES RD			
					06.900				3,971
					06.900 CO459	AUCTION RD			
					10.820				3,291
					10.820 CO153	DION RD			
					13.290 MD404	SHORE HWY			
					13.290	BEG X-REF W/ MD 404			
	U				19.160				12,621
NAME: GREENSBORO RD					19.160	END X-REF W/ MD 404			
					19.160 MD619	SIXTH ST (BACK)			
					19.160 MD404	SHORE HWY			
					19.160	STRUC #5027			
		CENTER TLA (UNDIV)			19.200				
					19.200 RP404- 7	RAMP 7 FR RAMP 2 (FR MD404) TO MD 313 SB			
					19.200 RP404- 1	RAMP 1 FR MD 313 NB TO RAMP 8 (TO MD404)			
					19.210 RP404- 8	RAMP 8 FR MD 313 SB TO MD 404 WB			
					19.240 RP404- 2	RAMP 2 FR MD 404 WB TO MD 313 NB			

*A,B = UNIMPROVED; C = GRADED & DRAINED; D,E = SOIL, GRAVEL, STONE; F,G = LOW TYPE BITUMINOUS
H,I = HIGH TYPE BITUMINOUS; J = CONCRETE; K = BRICK; L = BLOCK

STATE HIGHWAY ADMINISTRATION OF MARYLAND
HIGHWAY INFORMATION SERVICES DIVISION
DATA SUPPORT GROUP

STATE HIGHWAY LOCATION REFERENCE

COUNTY: CAROLINE
DISTRICT: 2
DATE: 12/31/07

ROUTE NUMBER: MD 313 CONTINUED
INVENTORY DIRECTION: NORTH
ROUTE NAME: GREENSBORO RD

STATE SYSTEM	FUNCTIONAL CLASS	MEDIAN TYPE	ACCESS CONTROL	NHS	MILEPOINT	MILEPOINT DESCRIPTION	MARKED LANES	SURFACE WIDTH/TYPE*	AADT
STATE SFCNDARY	U RUR MINOR ART	NONE (UNDIV)	NONE	NOT NHS	19.310		2	221	12,621
	R				19.310	SPEFD LIMIT 40 MPH			
					19.510	OUT CORP LMTS DENTON			
					19.930				7,251
					19.930 MD317	BURRSVILLE RD			
					20.020	SPEFD LIMIT 50 MPH			
					20.430	STRUC #5007 CHAPEL BRANCH			
					22.750	STRUC #5006 SPRING BRANCH			
					24.090 CO 65	KNIFE BOX RD			
					24.550	SPEED LIMIT 40 MPH			
					24.740	SPEED LIMIT 30 MPH			
	U				24.850	IN CORP LMTS GREENSBORO			
					25.080 MD314	WHITELEYSBURG RD			
					25.090		2	241	
	R				25.170	OUT CORP LMTS GREENSBORO			
					25.240	SPEED LIMIT 40 MPH			
					25.400	STRUC #5005 CHOPTANK RIVER			
					25.460	SPEED LIMIT 50 MPH			
					25.960				5,841
					25.960 MD480	RIDGELY RD			
					26.010		2	221	
					27.210				1,861
					27.210 CO 54	RED BRIDGES RD			
					28.670 CO 37	BRIDGETOWN RD			
					28.790	SPEED LIMIT 40 MPH			
					28.910	SPEED LIMIT 30 MPH			
NAME: OLD TOWN RD	U				29.180	IN CORP LMTS GOLDSBORO			
	RUR LOCAL				29.470		2	241	
					29.470 MD311	MAIN ST			
					29.510		2	221	
					29.540	SPEED LIMIT 25 MPH			
					29.880		2	281	
	R RUR MAJ COLL				29.900		2	221	3,611
NAME: GOLDSBORO RD					29.900 MD287	OLD LINE RD			
					29.900	OUT CORP LMTS GOLDSBORO			

*A,B = UNIMPROVED; C = GRADED & DRAINED; D,E = SOIL, GRAVEL, STONE; F,G = LOW TYPE BITUMINOUS
H,I = HIGH TYPE BITUMINOUS; J = CONCRETE, K = BRICK; L = BLOCK

STATE HIGHWAY ADMINISTRATION OF MARYLAND
HIGHWAY INFORMATION SERVICES DIVISION
DATA SUPPORT GROUP

STATE HIGHWAY LOCATION REFERENCE

COUNTY: CAROLINE
DISTRICT: 2
DATE: 12/31/07

ROUTE NUMBER: MD 313 CONTINUED
INVENTORY DIRECTION: NORTH
ROUTE NAME: GOLDSBORO RD

STATE SYSTEM	FUNCTIONAL CLASS	MEDIAN TYPE	ACCESS CONTROL	NHS	MILEPOINT	MILEPOINT DESCRIPTION	MARKED LANES	SURFACE WIDTH/TYPE*	AADT
STATE SECONDARY	R	RUR MAJ COLL	NONE	NOT NHS	29.910	SPEED LIMIT 30 MPH	2	22I	3,611
					30.050	SPEED LIMIT 40 MPH			
					30.200	SPEED LIMIT 50 MPH			
					31.200				3,341
					31.200 MD820	CASTLE HALL RD			
					33.350				2,940
					33.350 MD312	OAKLAND RD			
					34.150	STRUC #5003 LONG MARSH DITCH			
					34.150	QUEEN ANNES CO/L			

ROUTE NUMBER: MD 314
INVENTORY DIRECTION: EAST
ROUTE NAME: SUNSET AVE

STATE SYSTEM	FUNCTIONAL CLASS	MEDIAN TYPE	ACCESS CONTROL	NHS	MILEPOINT	MILEPOINT DESCRIPTION	MARKED LANES	SURFACE WIDTH/TYPE*	AADT
STATE SECONDARY	U	RUR MINOR COLL	NONE	NOT NHS	00.000		2	24I	2,922
					00.000 MU215	SUNSET AVE (BACK)			
					00.042	SPEED LIMIT 25 MPH			
					00.290		2	30I	
					00.370		2	24I	
		RUR MAJ COLL			00.660				
					00.660 MD480	MAIN ST			
					00.920		2	30I	
					00.980	STRUC #5011 CHOPTANK RIVER			
					01.020				4,592
					01.020 MD313	GREENSBORO RD			
					01.040		2	22I	
					01.040 MU 35	BOYCE MILL RD			
					01.120	SPEED LIMIT 30 MPH			
					01.250	OUT CORP LMTS GREENSBORO			
					01.530	SPEED LIMIT 50 MPH			
					03.050				1,552
					03.050 CO 63	KIBLER RD			
					04.830 MD314A	BURNITE MILL RD			

NAME: WHITELEYSBURG RD

R

*A,B = UNIMPROVED; C = GRADED & DRAINED; D,E = SOIL, GRAVEL, STONE; F,G = LOW TYPE BITUMINOUS
H,I = HIGH TYPE BITUMINOUS; J = CONCRETE; K = BRICK; L = BLOCK

STATE HIGHWAY ADMINISTRATION OF MARYLAND
HIGHWAY INFORMATION SERVICES DIVISION
DATA SUPPORT GROUP

STATE HIGHWAY LOCATION REFERENCE

COUNTY: CAROLINE
DISTRICT: 2
DATE: 12/31/07

ROUTE NUMBER: MD 314 CONTINUED
INVENTORY DIRECTION: EAST
ROUTE NAME: WHITELEYSBURG RD

STATE SYSTEM	FUNCTIONAL CLASS	MEDIAN TYPE	ACCESS CONTROL	NHS	MILEPOINT	MILEPOINT DESCRIPTION	MARKED LANES	SURFACE WIDTH/TYPE*	AADT
STATE SECONDARY	R RUR MAJ COLL	NONE (UNDIV)	NONE	NOT NHS	04.930	DELAWARE ST/L	2	22I	1,552

ROUTE NUMBER: MD 314A
INVENTORY DIRECTION: NORTH
ROUTE NAME: BURNITE MILL RD

STATE SYSTEM	FUNCTIONAL CLASS	MEDIAN TYPE	ACCESS CONTROL	NHS	MILEPOINT	MILEPOINT DESCRIPTION	MARKED LANES	SURFACE WIDTH/TYPE*	AADT
STATE SECONDARY	R RUR LOCAL	NONE (UNDIV)	NONE	NOT NHS	00.000		2	22I	999
					00.000 MD314	WHITELEYSBURG RD			
					00.100	DELAWARE ST/L			

ROUTE NUMBER: MD 315
INVENTORY DIRECTION: EAST
ROUTE NAME: BLOOMINGDALE AVE

STATE SYSTEM	FUNCTIONAL CLASS	MEDIAN TYPE	ACCESS CONTROL	NHS	MILEPOINT	MILEPOINT DESCRIPTION	MARKED LANES	SURFACE WIDTH/TYPE*	AADT
STATE SECONDARY	U RUR MAJ COLL	NONE (UNDIV)	NONE	NOT NHS	00.000		2	24I	5,461
					00.000 MD318	PRESTON RD (BACK)			
					00.000 MD313	FEDERALSBURG HWY			
					00.150	SPEED LIMIT 30 MPH			
MUNICIPAL					00.400		2	36I	
					00.400 MU270	UNIVERSITY AVE			
					00.400	END STATE MAINTENANCE			
					00.400	BEGIN MUNICIPAL MAINTENANCE			
					00.420				
					00.420	SPEED LIMIT 25 MPH			
					00.460				
					00.580		2	30I	
					00.690				
					00.720		2	18I	
NAME: N MAIN ST					00.720 MU120	DENTON RD			
					00.940		2	34I	
					00.990		2	24I	
NAME: E CENTRAL AVE					01.030 MU 81	W CENTRAL AVE			
					01.030 MU182	S MAIN ST			

*A,B = UNIMPROVED; C = GRADED & DRAINED; D,E = SOIL, GRAVEL, STONE; F,G = LOW TYPE BITUMINOUS
H,I = HIGH TYPE BITUMINOUS; J = CONCRETE; K = BRICK; L = BLOCK

STATE HIGHWAY LOCATION REFERENCE

COUNTY: CAROLINE
DISTRICT: 2
DATE: 12/31/07

ROUTE NUMBER: MD 315 CONTINUED
INVENTORY DIRECTION: EAST
ROUTE NAME: E CENTRAL AVE

STATE SYSTEM	FUNCTIONAL CLASS	MEDIAN TYPE	ACCESS CONTROL	NHS	MILEPOINT	MILEPOINT DESCRIPTION	MARKED LANES	SURFACE WIDTH/TYPE*	AADT
MUNICIPAL	U RUR MAJ COLL	NONE (UNDIV)	NONE	NOT NHS	01.060		2	22I	5,461
					01.090		2	24I	
					01.110				
					01.110	STRUC #5030 MARSHYHOPE CREEK			
					01.140				
					01.200				
	RUR MINOR COLL				01.220				
					01.220	MU245 RELIANCE AVE			
	RUR LOCAL				01.340		2	30I	1,331
NAME: LIBERTY RD					01.340	MU 82 E CENTRAL AVE			
					01.430		2	25I	
					01.479				
					01.510				
					01.540		2	22I	
					01.630		2	38I	
					01.650				
					01.670		2	22I	
STATE SECONDARY	R				01.710				
					01.710	END MUNICIPAL MAINTENANCE			
					01.710	OUT CORP LMTS FEDERALSBURG			
					01.710	BEGIN STATE MAINTENANCE			
					01.810	SPEED LIMIT 30 MPH			
					02.710				611
					02.710	CO222 WRIGHT RD			
					02.730	STRUC #5024 TANYARD BRANCH			
					03.100		2	20I	
					03.100	MD315A NO NAME			
					03.130	MD318 BRIDGEVILLE RD			

ROUTE NUMBER: MD 315A
INVENTORY DIRECTION: WEST
ROUTE NAME: NO NAME

STATE SYSTEM	FUNCTIONAL CLASS	MEDIAN TYPE	ACCESS CONTROL	NHS	MILEPOINT	MILEPOINT DESCRIPTION	MARKED LANES	SURFACE WIDTH/TYPE*	AADT
STATE SECONDARY	R RUR LOCAL	NONE (UNDIV)	NONE	NOT NHS	00.000		1	12I	1,699

*A,B = UNIMPROVED; C = GRADED & DRAINED; D,E = SOIL, GRAVEL, STONE; F,G = LOW TYPE BITUMINOUS
H,I = HIGH TYPE BITUMINOUS; J = CONCRETE; K = BRICK; L = BLOCK

STATE HIGHWAY ADMINISTRATION OF MARYLAND
HIGHWAY INFORMATION SERVICES DIVISION
DATA SUPPORT GROUP

STATE HIGHWAY LOCATION REFERENCE

COUNTY: CAROLINE
DISTRICT: 2
DATE: 12/31/07

ROUTE NUMBER: MD 315A CONTINUED

INVENTORY DIRECTION: WEST

ROUTE NAME: NO NAME

STATE SYSTEM	FUNCTIONAL CLASS	MEDIAN TYPE	ACCESS CONTROL	NHS	MILEPOINT	MILEPOINT DESCRIPTION	MARKED LANES	SURFACE WIDTH/TYPE*	AADT
STATE SECONDARY	R RUR LOCAL	NONE (UNDIV)	NONE	NOT NHS	00.000 MD318	BRIDGEVILLE RD	1	121	1,699
					00.010		1	221	
					00.160 MD315	LIBERTY RD			

ROUTE NUMBER: MD 317

INVENTORY DIRECTION: EAST

ROUTE NAME: BURRSVILLE RD

STATE SYSTEM	FUNCTIONAL CLASS	MEDIAN TYPE	ACCESS CONTROL	NHS	MILEPOINT	MILEPOINT DESCRIPTION	MARKED LANES	SURFACE WIDTH/TYPE*	AADT
STATE SECONDARY	R RUR MAJ COLL	NONE (UNDIV)	NONE	NOT NHS	00.000		2	241	4,300
					00.000 CO104	ADAMS LANDING RD (BACK)			
					00.000 MD313	GREENSBORO RD			
					00.110	SPEED LIMIT 50 MPH			
					04.670				3,020
					04.670 CO 65	KNIFE BOX RD			
					04.780	DELAWARE ST/L			

ROUTE NUMBER: MD 318

INVENTORY DIRECTION: EAST

ROUTE NAME: PRESTON RD

STATE SYSTEM	FUNCTIONAL CLASS	MEDIAN TYPE	ACCESS CONTROL	NHS	MILEPOINT	MILEPOINT DESCRIPTION	MARKED LANES	SURFACE WIDTH/TYPE*	AADT
STATE SECONDARY	R RUR MINOR ART	NONE (UNDIV)	NONE	NOT NHS	00.000		2	241	5,221
					00.000	DORCHESTER CO/L			
					00.000 MD817B	LANGRELL RD			
					00.720 CO344	WILLIAMSBURG CHURCH RD (DOR CO)			
					01.690				6,201
					01.690 CO163	AMERICAN CORNER RD			
					02.360	SPEED LIMIT 50 MPH			
					05.680 MD315	BLOOMINGDALE AVE			
					05.680 MD313	FEDERALSBURG HWY			
					05.680	BEG X-REF W MD 313			
					07.870				3,511
					07.870 MD313	FEDERALSBURG HWY			
					07.870 MU245	RELIANCE AVE			

NAME: FEDERALSBURG HWY

*A,B = UNIMPROVED; C = GRADED & DRAINED; D,E = SOIL, GRAVEL, STONE; F,G = LOW TYPE BITUMINOUS
H,I = HIGH TYPE BITUMINOUS; J = CONCRETE; K = BRICK; L = BLOCK

STATE HIGHWAY ADMINISTRATION OF MARYLAND
HIGHWAY INFORMATION SERVICES DIVISION
DATA SUPPORT GROUP

STATE HIGHWAY LOCATION REFERENCE

COUNTY: CAROLINE
DISTRICT: 2
DATE: 12/31/07

ROUTE NUMBER: MD 318 CONTINUED
INVENTORY DIRECTION: EAST
ROUTE NAME: FEDERALSBURG HWY

STATE SYSTEM	FUNCTIONAL CLASS	MEDIAN TYPE	ACCFSS CONTROL	NHS	MILEPOINT	MILEPOINT DESCRIPTION	MARKED LANES	SURFACE WIDTH/TYPE*	AADT
STATE SECONDARY	U RUR MINOR ART	NONE (UNDIV)	NONE	NOT NHS	07.870	END X-REF W/ MD 313	2	24I	3,511
					07.950	SPEED LIMIT 50 MPH			
					08.180	R/R #MDDE 532 042 F			
	R				08.310	OUT CORP LMITS FFDERALSBURG			
	NAME: BRIDGEVILLE RD				09.120 CO222	WRIGHT RD			
					09.540				3,661
					09.540 MD315	LIBFRTY RD			
					09.690 MD315A	NO NAME			
					10.950	DELAWARE ST/L			

ROUTE NUMBER: MD 324
INVENTORY DIRECTION: NORTH
ROUTE NAME: MAPLE AVE

STATE SYSTEM	FUNCTIONAL CEASS	MEDIAN TYPE	ACCESS CONTROL	NHS	MILEPOINT	MILEPOINT DESCRIPTION	MARKED LANES	SURFACE WIDTH/TYPE*	AADT
STATE SECONDARY	U RUR MINOR COLL	NONE (UNDIV)	NONE	NOT NHS	00.000		2	24I	1,871
					00.000 CO229	CHOPTANK RD (BACK)			
					00.000	IN CORP LIMITS OF PRESTON			
					00.180	R/R #MDDE 529 874 V			
					00.190		2	28I	
					00.400 MD331	MAIN ST			
					00.400 MU 55	MESSICK AVE (AHEAD)			

ROUTE NUMBER: MD 328
INVENTORY DIRECTION: EAST
ROUTE NAME: NEW BRIDGF RD

STATE SYSTEM	FUNCTIONAL CLASS	MEDIAN TYPE	ACCESS CONTROL	NHS	MILEPOINT	MILEPOINT DESCRIPTION	MARKED LANES	SURFACE WIDTH/TYPE*	AADT
STATE SECONDARY	R RUR MINOR ART	NONE (UNDIV)	NONE	NOT NHS	00.000		2	24I	5,691
					00.000	TALBOT CO/L			
					00.000	STRUC #5012 TUCKAHOE CREEK			
					00.122	SPEED LIMIT 50 MPH			
					01.200				6,170
					01.200 CO 88	TUCKAHOE RD			
					05.780 MD404BU	MEETING HOUSE RD			

*A,B = UNIMPROVED; C = GRADED & DRAINED; D,E = SOIL, GRAVEL, STONE; F,G = LOW TYPE BITUMINOUS
H,I = HIGH TYPE BITUMINOUS; J = CONCRETE; K = BRICK; L = BLOCK

STATE HIGHWAY LOCATION REFERENCE

COUNTY: CAROLINE
DISTRICT: 2
DATE: 12/31/07

ROUTE NUMBER: MD 328 CONTINUED

INVENTORY DIRECTION: EAST

ROUTE NAME: NEW BRIDGE RD

STATE SYSTEM	FUNCTIONAL CLASS	MEDIAN TYPE	ACCESS CONTROL	NHS	MILEPOINT	MILEPOINT DESCRIPTION	MARKED LANES	SURFACE WIDTH/TYPE*	AADT
STATE SECONDARY	R	RUR MINOR COLL	NONE	NOT NHS	06.270		2	30I	1,352
					06.270 MD404	SHORE HWY			
					06.280		2	20I	
					06.320		2	24I	
					06.350 CO 45	RIVER RD (AHEAD)			

ROUTE NUMBER: MD 331

INVENTORY DIRECTION: NORTH

ROUTE NAME: PRESTON RD

STATE SYSTEM	FUNCTIONAL CLASS	MEDIAN TYPE	ACCESS CONTROL	NHS	MILEPOINT	MILEPOINT DESCRIPTION	MARKED LANES	SURFACE WIDTH/TYPE*	AADT
STATE SECONDARY	R	RUR MINOR ART	NONE	NOT NHS	00.000		2	24I	10,500
					00.000	DORCHESTER CO L			
					00.000	STRUC #5014 HUNTING CREEK			
					00.060 MD817A	LINCHESTER RD			
NAME: MAIN ST	U				00.470	IN CORP LMTS PRESTON			
					00.480 MD817A	LINCHESTER RD			
					00.500	SPEED LIMIT 30 MPH			
					00.560 MD331A	LINCHESTER RD			
					00.770	SPEED LIMIT 25 MPH			
					00.830		2	28I	
					00.970		2	30I	
					01.030 MD324	MAPLE AVE			
					01.100		2	26I	9,170
					01.100 MD 16	HARMONY RD			
					01.230		2	24I	
					01.450	SPEED LIMIT 30 MPH			
NAME: DOVER BRIDGE RD	R				01.660	OUT CORP LMTS PRESTON			
					01.670	SPEED LIMIT 40 MPH			
					02.040	SPEED LIMIT 50 MPH			
					03.130				8,320
					03.130 CO187	TANYARD RD			
					03.238	SPEED LIMIT 50 MPH			
					04.400	SPEED LIMIT 30 MPH			

*A,B = UNIMPROVED; C = GRADED & DRAINED; D,E = SOIL, GRAVEL, STONE; F,G = LOW TYPE BITUMINOUS
H,I = HIGH TYPE BITUMINOUS; J = CONCRETE; K = BRICK; L = BLOCK

STATE HIGHWAY LOCATION REFERENCE

COUNTY: CAROLINE
DISTRICT: 2
DATE: 12/31/07

ROUTE NUMBER: MD 331 CONTINUED
INVENTORY DIRECTION: NORTH
ROUTE NAME: DOVER BRIDGE RD

STATE SYSTEM	FUNCTIONAL CLASS	MEDIAN TYPE	ACCESS CONTROL	NHS	MILEPOINT	MILEPOINT DESCRIPTION	MARKED LANES	SURFACE WIDTH/TYPE*	AADT
STATE SECONDARY	R RUR MINOR ART	NONE (UNDIV)	NONE	NOT NHS	04.510		2	24I	12,771
					04.510 MD578	BETHLEHEM RD			
					04.670	SPEED LIMIT 50 MPH			
					07.480	STRUC #20023 CHOPTANK RIVER			
					07.480	TALBOT CO/L			

ROUTE NUMBER: MD 331A
INVENTORY DIRECTION: EAST
ROUTE NAME: LINCHESTER RD

STATE SYSTEM	FUNCTIONAL CLASS	MEDIAN TYPE	ACCESS CONTROL	NHS	MILEPOINT	MILEPOINT DESCRIPTION	MARKED LANES	SURFACE WIDTH/TYPE*	AADT
STATE SECONDARY	U RUR LOCAL	NONE (UNDIV)	NONE	NOT NHS	00.000		1	12I	999
					00.000 MD331	MAIN ST			
					00.040		2	20I	
					00.080 MD817A	LINCHESTER RD			

ROUTE NUMBER: MD 404
INVENTORY DIRECTION: EAST
ROUTE NAME: SHORE HWY

STATE SYSTEM	FUNCTIONAL CLASS	MEDIAN TYPE	ACCESS CONTROL	NHS	MILEPOINT	MILEPOINT DESCRIPTION	MARKED LANES	SURFACE WIDTH/TYPE*	AADT
STATE PRIMARY	R RUR OPA	NONE (UNDIV)	NONE	NHS	00.000		2	24I	19,877
					00.000	QUEEN ANNES CO/L			
					00.000	STRUC #5015 TUCKAHOE CREEK			
					00.238	MILE MARKER 7.5			
		PAINTED			00.630				
		NONE (UNDIV)			00.677				
					00.730				12,432
					00.730 MD480	RIDGELY RD			
					00.730 CO 93	RIDGELY RD			
					00.745	MILE MARKER 8.0			
		PAINTED			00.806				
		NONE (UNDIV)			00.850				
					00.870	SPEED LIMIT 55 MPH			
					01.226	MILE MARKER 8.5			

*A,B = UNIMPROVED, C = GRADED & DRAINED; D,E = SOIL, GRAVEL, STONE; F,G = LOW TYPE BITUMINOUS
H,I = HIGH TYPE BITUMINOUS; J = CONCRETE; K = BRICK; L = BLOCK

STATE HIGHWAY ADMINISTRATION OF MARYLAND
HIGHWAY INFORMATION SERVICES DIVISION
DATA SUPPORT GROUP

STATE HIGHWAY LOCATION REFERENCE

COUNTY: CAROLINE

DISTRICT: 2

DATE: 12/31/07

ROUTE NUMBER: MD 404 CONTINUED

INVENTORY DIRECTION: EAST

ROUTE NAME: SHORE HWY

STATE SYSTEM	FUNCTIONAL CLASS	MEDIAN TYPE	ACCESS CONTROL	NHS	MILEPOINT	MILEPOINT DESCRIPTION	MARKED LANES	SURFACE WIDTH/TYPE*	AADT
STATE PRIMARY	R RUR OPA	NONE (UNDIV)	NONE	NHS	01.724	MILE MARKER 9.0	2	24I	12,432
					01.900 MD404AL	HILLSBORO RD			
					02.190 MD485	SAATHOFF RD			
					02.222	MILE MARKER 9.5			
					02.720	MILE MARKER 10.0			
					02.730 MD485	SAATHOFF RD			
					03.010				19,092
					03.010 MD312	DOWNES STATION RD			
					03.217	MILE MARKER 10.5			
					03.720	MILE MARKER 11.0			
					04.216	MILE MARKER 11.5			
		PAINTED			04.470				
		UNPROTECTED			04.520		3	36I	
					04.630		4	48I	
					04.700	MILE MARKER 12.0			
					05.229	MILE MARKER 12.5			
			PARTIAL		05.600				17,912
					05.600 MD404BU	MEETING HOUSE RD			
					05.710	MILE MARKER 13.0			
					06.200	MILE MARKER 13.5			
		POSITIVE BARRIER			06.440				
					06.440 MD328	NEW BRIDGE RD			
					06.620	MILE MARKER 14.0			
					06.730	STRUC #5026 CHOPTANK RIVER			
		UNPROTECTED			06.950				
					07.210 RP404- 6	RAMP 6 FR MD 404 EB TO MD 619 SB			
					07.260 RP404- 8	RAMP 8 FR MD 313 SB TO MD 404 WB			
		POSITIVE BARRIER			07.370				
	U				07.400	IN CORP LMITS DENTON			
			FULL		07.430				14,392
					07.430 MD313	GREENSBORO RD			
					07.430 MD619	SIXTH ST			
					07.430	STRUC #5027			
		UNPROTECTED			07.482				
					07.620 RP404- 4	RAMP 4 FR MD 619 NB TO MD 404 EB			

*A,B = UNIMPROVED; C = GRADED & DRAINED; D,E = SOIL, GRAVEL, STONE; F,G = LOW TYPE BITUMINOUS
H,I = HIGH TYPE BITUMINOUS; J = CONCRETE; K = BRICK; L = BLOCK

STATE HIGHWAY ADMINISTRATION OF MARYLAND
HIGHWAY INFORMATION SERVICES DIVISION
DATA SUPPORT GROUP

STATE HIGHWAY LOCATION REFERENCE

COUNTY: CAROLINE
DISTRICT: 2
DATE: 12/31/07

ROUTE NUMBER: MD 404 CONTINUED
INVENTORY DIRECTION: EAST
ROUTE NAME: SHORE HWY

STATE SYSTEM	FUNCTIONAL CLASS	MEDIAN TYPE	ACCESS CONTROL	NHS	MILEPOINT	MILEPOINT DESCRIPTION	MARKED LANES	SURFACE WIDTH/TYPE*	AADT
STATE PRIMARY	U RUR OPA	UNPROTECTED	FULL	NHS	07.640 RP404- 2	RAMP 2 FR MD 404 WB TO MD 313 NB	4	481	14,392
					07.690	MILE MARKER 15.0			
					07.820 MU 35	CAMP RD			
					07.820	STRUC #5028			
					08.190	MILE MARKER 15.5			
		POSITIVE BARRIER			08.315				
					08.370 MU170	MARKET ST			
					08.370	STRUC #5029			
		UNPROTECTED			08.420				
			PARTIAL		08.690	MILE MARKER 16.0			
					08.830				15,952
					08.830 MD404BU	FRANKLIN ST			
					08.830 MD404BU	GAY ST (WB COUPLET)			
					08.890	SPEED LIMIT 40 MPH			
					09.170	MILE MARKER 17.0			
					09.220 MD619B	LEGION RD			
					09.515 MD404M	EAST FRONTAGE RD			
			NONE		09.560				
					09.560 MD404N	SHARP RD			
					09.870 MD404P	DEEP SHORE RD			
					09.870 MD404R	DOUBLE HILLS RD			
					09.960	MILE MARKER 17.3			
					09.992	SPEED LIMIT 55 MPH			
					10.052	MILE MARKER 17.4			
					10.159	MILE MARKER 17.5			
					10.247	MILE MARKER 17.6			
					10.350	MILE MARKER 17.7			
					10.450	MILE MARKER 17.8			
					10.552	MILE MARKER 17.9			
					10.650	MILE MARKER 18.0			
		POSITIVE BARRIER			10.675				
					10.730	MILE MARKER 18.1			
					10.770	STRUC #5008 WATTS CREEK			
	R				10.780	OUT CORP LMTS DENTON			
					10.849	MILE MARKER 18.2			

*A,B = UNIMPROVED; C = GRADED & DRAINED; D,E = SOIL, GRAVEL, STONE; F,G = LOW TYPE BITUMINOUS
H,I = HIGH TYPE BITUMINOUS; J = CONCRETE; K = BRICK; L = BLOCK

STATE HIGHWAY ADMINISTRATION OF MARYLAND
HIGHWAY INFORMATION SERVICES DIVISION
DATA SUPPORT GROUP

STATE HIGHWAY LOCATION REFERENCE

COUNTY: CAROLINE
DISTRICT: 2
DATE: 12/31/07

ROUTE NUMBER: MD 404 CONTINUED
INVENTORY DIRECTION: EAST
ROUTE NAME: SHORE HWY

STATE SYSTEM	FUNCTIONAL CLASS	MEDIAN TYPE	ACCESS CONTROL	NHS	MILEPOINT	MILEPOINT DESCRIPTION	MARKED LANES	SURFACE WIDTH/TYPE*	AADT
STATE PRIMARY	R RUR OPA	UNPROTECTED	NONE	NHS	10.870		4	481	15,952
					10.948	MILE MARKER 18.3			
					11.020				13,702
					11.020 MD 16	HARMONY RD			
					11.065	MILE MARKER 18.4			
					11.155	MILE MARKER 18.5			
					11.260 CO115	SENNETT RD			
					11.260 MD404S	WEST FRONTAGE RD			
		PAINTED			11.330		3	361	
		NONE (UNDIV)			11.353	MILE MARKER 18.7			
					11.390		2	241	
					11.449	MILE MARKER 18.8			
					11.644	MILE MARKER 19.0			
					11.829	SPEED LIMIT 55 MPH			
					12.162	MILE MARKER 19.5			
					12.661	MILE MARKER 20.0			
					13.157	MILE MARKER 20.5			
					13.300				8,892
					13.300 MD313	FEDERALSBURG HWY			
					13.635	MILE MARKER 21.0			
					14.142	MILE MARKER 21.5			
					14.190 MD 16	GREENWOOD RD			
					14.590 MD404C	LIDEN SCHOOL RD			
					14.631	MILE MARKER 22.0			
					15.131	MILE MARKER 22.5			
					15.365	STRUC #5033 SMITHVILLE DITCH			
					15.629	MILE MARKER 23.0			
					16.130	MILE MARKER 23.5			
					16.625	MILE MARKER 24.0			
					16.910 CO133	NOBLE RD			
					17.130	MILE MARKER 24.5			
					17.370	DELAWARE ST/L			

*A,B = UNIMPROVED; C = GRADED & DRAINED; D,E = SOIL, GRAVEL, STONE; F,G = LOW TYPE BITUMINOUS
H,I = HIGH TYPE BITUMINOUS; J = CONCRETE; K = BRICK; L = BLOCK

STATE HIGHWAY LOCATION REFERENCE

COUNTY: CAROLINE
DISTRICT: 2
DATE: 12/31/07

ROUTE NUMBER: MD 404AL
INVENTORY DIRECTION: EAST
ROUTE NAME: HILLSBORO RD

STATE SYSTEM	FUNCTIONAL CLASS	MEDIAN TYPE	ACCESS CONTROL	NHS	MILEPOINT	MILEPOINT DESCRIPTION	MARKED LANES	SURFACE WIDTH/TYPE*	AADT
STATE SECONDARY	R RUR MINOR COLL	NONE (UNDIV)	NONE	NOT NHS	00.000		2	20I	1,552
					00.000	TALBOT CO'L			
					00.000	STRUC #5017 TUCKAHOE CREEK			
	U				00.010		2	22I	
					00.010	IN CORP LMTS HILLSBORO			
					00.080	SPEED LIMIT 25 MPH			
					00.180		2	41I	
					00.220		2	26I	
					00.390	CO 88 TUCKAHOE RD			
	R RUR LOCAL				00.470				
					00.470	CO 93 RIDGELY RD			
					00.470	OUT CORP LMTS HILLSBORO			
					00.510		2	22I	
					00.560	SPEED LIMIT 30 MPH			
					01.740	MD404 SHORE HWY			

ROUTE NUMBER: MD 404BU
INVENTORY DIRECTION: EAST
ROUTE NAME: MEETING HOUSE RD

STATE SYSTEM	FUNCTIONAL CLASS	MEDIAN TYPE	ACCESS CONTROL	NHS	MILEPOINT	MILEPOINT DESCRIPTION	MARKED LANES	SURFACE WIDTH/TYPE*	AADT
STATE SECONDARY	R RUR MAJ COLL	CURBED	NONE	NOT NHS	00.000		2	32I	2,722
					00.000	CO463 STATION RD (BACK)			
					00.000	MD404 SHORE HWY			
					00.180		3	40I	
					00.260		2	40I	
					00.270		2	32I	
		PAINTED			00.350		2	24I	
		NONE (UNDIV)			00.390				
					00.600	SPEED LIMIT 35 MPH			
		PAINTED			00.670		2	26I	
		NONE (UNDIV)			00.730				
					00.760	MD328 NEW BRIDGE RD			
		PAINTED			00.800		2	30I	
		NONE (UNDIV)			00.850		2	24I	

*A,B = UNIMPROVED; C = GRADED & DRAINED; D,E = SOIL, GRAVEL, STONE; F,G = LOW TYPE BITUMINOUS
H,I = HIGH TYPE BITUMINOUS; J = CONCRETE; K = BRICK; L = BLOCK

STATE HIGHWAY LOCATION REFERENCE

COUNTY: CAROLINE
DISTRICT: 2
DATE: 12/31/07

ROUTE NUMBER: MD 404BU CONTINUED

INVENTORY DIRECTION: EAST

ROUTE NAME: MEETING HOUSE RD

STATE SYSTEM	FUNCTIONAL CLASS	MEDIAN TYPE	ACCESS CONTROL	NHS	MILEPOINT	MILEPOINT DESCRIPTION	MARKED LANES	SURFACE WIDTH/TYPE*	AADT
STATE SECONDARY	R RUR MAJ COLL	NONE (UNDIV)	NONE	NOT NHS	00.990 CO465	RIVER LANDING RD	2	241	2,722
	U				01.050	IN CORP LMTS DENTON			
					01.050	STRUC #5016 CHOPTANK RIVER			
					01.170		2	251	1,552
					01.170	BEGIN COUPLET			
					01.170 MD404BU	FRANKLIN ST (AHEAD)			
					01.170 MU170	MARKET ST			
					01.170 MD404BU	GAY ST (WB COUPLET)			
					01.200	SPEED LIMIT 25 MPH			
					01.330		2	241	
					01.410 MU9020	SECOND ST			
					01.600 MU9050	5TH AVE			
					01.720 MD619	SIXTH ST			
					01.960		2	261	
					01.972		1	261	
					02.070		1	161	
					02.100	SPEED LIMIT 40 MPH			
					02.320 MD404	SHORE HWY			
					02.320	END COUPLET			

ROUTE NUMBER: MD 404BU COUPLET

INVENTORY DIRECTION: WEST

ROUTE NAME: GAY ST (WB COUPLET)

STATE SYSTEM	FUNCTIONAL CLASS	MEDIAN TYPE	ACCESS CONTROL	NHS	MILEPOINT	MILEPOINT DESCRIPTION	MARKED LANES	SURFACE WIDTH/TYPE*	AADT
STATE SECONDARY	U RUR MAJ COLL	NONE (UNDIV)	NONE	NOT NHS	00.000		1	161	2,232
					00.000	BEGIN COUPLET			
					00.000 MD404	SHORE HWY			
					00.320 MU170	MARKET ST			
					00.330	SPEED LIMIT 25 MPH			
					00.450		2	221	
					00.660		2	301	
					00.690		2	231	
					00.690 MD619	SIXTH ST			
					00.820 MU9052	5TH ST			

*A,B = UNIMPROVED; C = GRADED & DRAINED; D,E = SOIL, GRAVEL, STONE; F,G = LOW TYPE BITUMINOUS
H,I = HIGH TYPE BITUMINOUS; J = CONCRETE; K = BRICK; L = BLOCK

STATE HIGHWAY LOCATION REFERENCE

COUNTY: CAROLINE
DISTRICT: 2
DATE: 12/31/07

ROUTE NUMBER: MD 404BU COUPLET CONTINUED
INVENTORY DIRECTION: WEST
ROUTE NAME: GAY ST (WB COUPLET)

STATE SYSTEM	FUNCTIONAL CLASS	MEDIAN TYPE	ACCESS CONTROL	NHS	MILEPOINT	MILEPOINT DESCRIPTION	MARKED LANES	SURFACE WIDTH/TYPE*	AADT
STATE SECONDARY	U RUR MAJ COLL	NONE (UNDIV)	NONE	NOT NHS	00.950		1	12I	2,232
					01.010		1	15I	
					01.010 MU9020	SECOND ST			
					01.090		1	30I	
					01.210	35 MPH			
					01.250 MD404BU	FRANKLIN ST			
					01.250 MD404BU	FRANKLIN ST			
					01.250 MU170	MARKET ST			
					01.250	END COUPLET			

ROUTE NUMBER: MD 404C
INVENTORY DIRECTION: NORTH
ROUTE NAME: LIDEN SCHOOL RD

STATE SYSTEM	FUNCTIONAL CLASS	MEDIAN TYPE	ACCESS CONTROL	NHS	MILEPOINT	MILEPOINT DESCRIPTION	MARKED LANES	SURFACE WIDTH/TYPE*	AADT
STATE SECONDARY	R RUR LOCAL	NONE (UNDIV)	NONE	NOT NHS	00.000		2	24H	0
					00.000 MD404	SHORE HWY			
					00.030 MD404D	LIDEN SCHOOL RD			

ROUTE NUMBER: MD 404D
INVENTORY DIRECTION: EAST
ROUTE NAME: PATTEN RD

STATE SYSTEM	FUNCTIONAL CLASS	MEDIAN TYPE	ACCESS CONTROL	NHS	MILEPOINT	MILEPOINT DESCRIPTION	MARKED LANES	SURFACE WIDTH/TYPE*	AADT
STATE SECONDARY	R RUR LOCAL	NONE (UNDIV)	NONE	NOT NHS	00.000		2	22H	199
					00.000 CO128	PATTEN RD (BACK)			
					00.090		2	20I	
					00.090 MD404C	LIDEN SCHOOL RD			
					00.220 CO127	LIDEN SCHOOL RD (AHEAD)			

NAME: LIDEN SCHOOL RD

ROUTE NUMBER: MD 404K
INVENTORY DIRECTION: SOUTH
ROUTE NAME: WEST FRONTAGE RD

STATE SYSTEM	FUNCTIONAL CLASS	MEDIAN TYPE	ACCESS CONTROL	NHS	MILEPOINT	MILEPOINT DESCRIPTION	MARKED LANES	SURFACE WIDTH/TYPE*	AADT
--------------	------------------	-------------	----------------	-----	-----------	-----------------------	--------------	---------------------	------

*A,B = UNIMPROVED; C = GRADED & DRAINED; D,E = SOIL, GRAVEL, STONE; F,G = LOW TYPE BITUMINOUS
H,I = HIGH TYPE BITUMINOUS; J = CONCRETE; K = BRICK; L = BLOCK

STATE HIGHWAY ADMINISTRATION OF MARYLAND
HIGHWAY INFORMATION SERVICES DIVISION
DATA SUPPORT GROUP

STATE HIGHWAY LOCATION REFERENCE

COUNTY: CAROLINE

DISTRICT: 2

DATE: 12/31/07

ROUTE NUMBER: MD 404K CONTINUED

INVENTORY DIRECTION: SOUTH

ROUTE NAME: WEST FRONTAGE RD

STATE SYSTEM	FUNCTIONAL CLASS	MEDIAN TYPE	ACCESS CONTROL	NHS	MILEPOINT	MILEPOINT DESCRIPTION	MARKED LANES	SURFACE WIDTH/TYPE*	AADT
STATE SECONDARY	U RUR LOCAL	NONE (UNDIV)	NONE	NOT NHS	00.000		2	24I	0
					00.000 MD404N	SHARP RD			
					00.021	SPEED LIMIT 30 MPH			
					00.305 MD404P	DEEP SHORE RD			

ROUTE NUMBER: MD 404L

INVENTORY DIRECTION: SOUTH

ROUTE NAME: WEST FRONTAGE #2

STATE SYSTEM	FUNCTIONAL CLASS	MEDIAN TYPE	ACCESS CONTROL	NHS	MILEPOINT	MILEPOINT DESCRIPTION	MARKED LANES	SURFACE WIDTH/TYPE*	AADT
STATE SECONDARY	R RUR LOCAL	NONE (UNDIV)	NONE	NOT NHS	00.000		2	24I	0
					00.000 MD404P	DEEP SHORE RD			
	U				00.070	IN CORP LMTS OF DENTON			
					00.391	CUL DE SAC			

ROUTE NUMBER: MD 404M

INVENTORY DIRECTION: SOUTH

ROUTE NAME: EAST FRONTAGE RD

STATE SYSTEM	FUNCTIONAL CLASS	MEDIAN TYPE	ACCESS CONTROL	NHS	MILEPOINT	MILEPOINT DESCRIPTION	MARKED LANES	SURFACE WIDTH/TYPE*	AADT
STATE SECONDARY	U RUR LOCAL	NONE (UNDIV)	NONE	NOT NHS	00.000		2	24I	0
					00.000 MD404	SHORE HWY			
					00.022	SPEED LIMIT 30 MPH			
					00.358 MD404R	DOUBLE HILLS RD			

ROUTE NUMBER: MD 404N

INVENTORY DIRECTION: WEST

ROUTE NAME: SHARP RD

STATE SYSTEM	FUNCTIONAL CLASS	MEDIAN TYPE	ACCESS CONTROL	NHS	MILEPOINT	MILEPOINT DESCRIPTION	MARKED LANES	SURFACE WIDTH/TYPE*	AADT
STATE SECONDARY	U RUR MINOR COLL	NONE (UNDIV)	NONE	NOT NHS	00.000		2	20I	762
					00.000 MD404	SHORE HWY			
					00.019		2	22I	
					00.019 MD404K	WEST FRONTAGE RD			
					00.050 MU203	SHARP RD (AHEAD)			

*A,B = UNIMPROVED; C = GRADED & DRAINED; D,E = SOIL, GRAVEL, STONE; F,G = LOW TYPE BITUMINOUS
H,I = HIGH TYPE BITUMINOUS; J = CONCRETE; K = BRICK; L = BLOCK

STATE HIGHWAY ADMINISTRATION OF MARYLAND
HIGHWAY INFORMATION SERVICES DIVISION
DATA SUPPORT GROUP

STATE HIGHWAY LOCATION REFERENCE

COUNTY: CAROLINE
DISTRICT: 2
DATE: 12/31/07

ROUTE NUMBER: MD 404P
INVENTORY DIRECTION: WEST
ROUTE NAME: DEEP SHORE RD

STATE SYSTEM	FUNCTIONAL CLASS	MEDIAN TYPE	ACCESS CONTROL	NHS	MILEPOINT	MILEPOINT DESCRIPTION	MARKED LANES	SURFACE WIDTH/TYPE*	AADT
STATE SECONDARY	U RUR LOCAL	NONE (UNDIV)	NONE	NOT NHS	00.000		2	40I	176
					00.000 MD404	SHORE HWY			
					00.000 MD404R	DOUBLE HILLS RD (BACK)			
					00.029		2	18I	
					00.029 MD404K	WEST FRONTAGE RD			
					00.069 MD404L	WEST FRONTAGE #2			
					00.070 CO118	DEEP SHORE RD (AHEAD)			

ROUTE NUMBER: MD 404R
INVENTORY DIRECTION: NORTH
ROUTE NAME: DOUBLE HILLS RD

STATE SYSTEM	FUNCTIONAL CLASS	MEDIAN TYPE	ACCESS CONTROL	NHS	MILEPOINT	MILEPOINT DESCRIPTION	MARKED LANES	SURFACE WIDTH/TYPE*	AADT
STATE SECONDARY	R RUR LOCAL	NONE (UNDIV)	NONE	NOT NHS	01.036		2	24I	0
					01.036 CO372	DOUBLE HILLS RD (BACK)			
	U				01.090	IN CORP LMTS DENTON			
					01.247		2	50I	
					01.247 MD404M	EAST FRONTAGE RD			
					01.276 MD404	SHORE HWY			
					01.276 MD404P	DEEP SHORE RD (AHEAD)			

ROUTE NUMBER: MD 404S
INVENTORY DIRECTION: SOUTH
ROUTE NAME: WEST FRONTAGE RD

STATE SYSTEM	FUNCTIONAL CLASS	MEDIAN TYPE	ACCESS CONTROL	NHS	MILEPOINT	MILEPOINT DESCRIPTION	MARKED LANES	SURFACE WIDTH/TYPE*	AADT
STATE SECONDARY	R RUR LOCAL	NONE (UNDIV)	NONE	NOT NHS	00.000		2	60I	25
					00.000 MD404	SHORE HWY			
					00.030		2	30I	

*A,B = UNIMPROVED; C = GRADED & DRAINED; D,E = SOIL, GRAVEL, STONE; F,G = LOW TYPE BITUMINOUS
H,I = HIGH TYPE BITUMINOUS; J = CONCRETE; K = BRICK; L = BLOCK

STATE HIGHWAY LOCATION REFERENCE

COUNTY: CAROLINE
DISTRICT: 2
DATE: 12/31/07

ROUTE NUMBER: MD 454
INVENTORY DIRECTION: NORTH
ROUTE NAME: HALLTOWN RD

STATE SYSTEM	FUNCTIONAL CLASS	MEDIAN TYPE	ACCESS CONTROL	NIIS	MILEPOINT	MILEPOINT DESCRIPTION	MARKED LANES	SURFACE WIDTH/TYPE*	AADT
STATE SECONDARY	U RUR MINOR ART	NONE (UNDIV)	NONE	NOT NIIS	00.000		2	24I	5,662
					00.000	DELAWARE ST L			
					00.030		2	22I	
		RUR MAJ COLL			00.030 MD82I	MAIN ST			
NAME: CROWN STONE RD					00.110				4,392
					00.110 MD31I	HALLTOWN RD			
	R				00.222	SPEED LIMIT 30 MPH			
					00.240	OUT CORP LMTS MARYDEL			
					00.360 MD82I	MAIN ST			
					00.420	SPEED LIMIT 40 MPH			
					00.580	SPEED LIMIT 50 MPH			
					01.870	SPEED LIMIT 40 MPH			
					02.020	SPEED LIMIT 30 MPH			
	U				02.170	IN CORP LMTS TEMPLEVILLE			
					02.210 MD302	BARCLAY RD			

ROUTE NUMBER: MD 480
INVENTORY DIRECTION: EAST
ROUTE NAME: RIDGELY RD

STATE SYSTEM	FUNCTIONAL CLASS	MEDIAN TYPE	ACCESS CONTROL	NHS	MILEPOINT	MILEPOINT DESCRIPTION	MARKED LANES	SURFACE WIDTH/TYPE*	AADT
STATE SECONDARY	R RUR MAJ COLL	NONE (UNDIV)	NONE	NOT NHS	00.000		2	22I	4,592
					00.000 CO 93	RIDGELY RD (BACK)			
					00.000 MD404	SHORE HWY			
					00.130 CO 77	EVELAND RD			
					00.160	SPEED LIMIT 50 MPH			
					02.240				5,862
					02.240 CO 75	CROUSE MILL RD			
					02.500				4,782
					02.500 MD312	DOWNES STATION RD			
					02.540 MD312A	NO NAME			
					02.740	SPEED LIMIT 40 MPH			
		PAINTED			02.830		2	24I	
		NONE (UNDIV)			02.877		2	22I	

*A,B = UNIMPROVED; C = GRADED & DRAINED; D,E = SOIL, GRAVEL, STONE; F,G = LOW TYPE BITUMINOUS
H,I = HIGH TYPE BITUMINOUS; J = CONCRETE; K = BRICK; L = BLOCK

STATE HIGHWAY ADMINISTRATION OF MARYLAND
HIGHWAY INFORMATION SERVICES DIVISION
DATA SUPPORT GROUP

STATE HIGHWAY LOCATION REFERENCE

COUNTY: CAROLINE
DISTRICT: 2
DATE: 12/31/07

ROUTE NUMBER: MD 480 CONTINUED
INVENTORY DIRECTION: EAST
ROUTE NAME: RIDGELY RD

STATE SYSTEM	FUNCTIONAL CLASS	MEDIAN TYPE	ACCESS CONTROL	NHS	MILEPOINT	MILEPOINT DESCRIPTION	MARKED LANES	SURFACE WIDTH/TYPE*	AADT
STATE SECONDARY	R RUR MAJ COLL	PAINTED	NONE	NOT NHS	02.900		2	23I	4,782
		NONE (UNDIV)			02.900 MD776	SUNSET BLVD			
					02.930		2	22I	
					02.930	SPEED LIMIT 30 MPH			
NAME: SIXTH ST					03.020 CO256	CHICKEN BRIDGE RD			
		PAINTED			03.305		2	24I	
		NONE (UNDIV)			03.340				
	U				03.370		2	22I	
					03.370	IN CORP LMTS RIDGELY			
					03.380		2	28I	3,992
					03.380 MD312	CENTRAL AVE			
					03.380 MU 34	CENTRAL AVE			
					03.420		2	22I	
					03.640	SPEED LIMIT 40 MPH			
					03.820	SPEED LIMIT 50 MPH			
NAME: RIDGELY RD	R				03.870	OUT CORP LMTS RIDGELY			
					04.630 CO 45	RIVER RD			
					05.700				4,492
					05.700 CO 59	HOLLY RD			
					06.330	STRUC #5019 FORGE BRANCH			
					07.730	SPEED LIMIT 35 MPH			
	U				07.920	IN CORP LMTS GREENSBORO			
					07.930	SPEED LIMIT 25 MPH			
NAME: MAIN ST					08.030		2	24I	
					08.030 MU190	RIVERVIEW DR			
					08.090		2	28I	
	RUR MINOR COLL				08.210		2	36I	2,922
					08.210 MD314	SUNSET AVE			
					08.240		2	34I	
					08.340		2	24I	
					08.390		2	22I	
					08.390 MU 45	CEDAR LA			
					08.640		2	24I	
					08.770	SPEED LIMIT 30 MPH			
NAME: RIDGELY RD	R				08.820 MU232	WOOD DUCK DR			

*A,B = UNIMPROVED; C = GRADED & DRAINED; D,E = SOIL, GRAVEL, STONE; F,G = LOW TYPE BITUMINOUS
H,I = HIGH TYPE BITUMINOUS; J = CONCRETE; K = BRICK; L = BLOCK

STATE HIGHWAY ADMINISTRATION OF MARYLAND
HIGHWAY INFORMATION SERVICES DIVISION
DATA SUPPORT GROUP

STATE HIGHWAY LOCATION REFERENCE

COUNTY: CAROLINE

DISTRICT: 2

DATE: 12/31/07

ROUTE NUMBER: MD 480 CONTINUED

INVENTORY DIRECTION: EAST

ROUTE NAME: RIDGELY RD

STATE SYSTEM	FUNCTIONAL CLASS	MEDIAN TYPE	ACCESS CONTROL	NHS	MILEPOINT	MILEPOINT DESCRIPTION	MARKED LANES	SURFACE WIDTH/TYPE*	AADT
STATE SECONDARY	R RUR MINOR COLL	NONE (UNDIV)	NONE	NOT NHS	08.910		2	221	2,922
					09.060	OUT CORP LMTS GREENSBORO			
					09.080 MD313	GREENSBORO RD			

ROUTE NUMBER: MD 485

INVENTORY DIRECTION: EAST

ROUTE NAME: SAATHOFF RD

STATE SYSTEM	FUNCTIONAL CLASS	MEDIAN TYPE	ACCESS CONTROL	NHS	MILEPOINT	MILEPOINT DESCRIPTION	MARKED LANES	SURFACE WIDTH/TYPE*	AADT
STATE SECONDARY	R RUR LOCAL	NONE (UNDIV)	NONE	NOT NHS	00.000		2	221	76
					00.000 MD404	SHORE HWY			
					00.590 MD485A	SHADY OAK LA			
					00.650 MD404	SHORE HWY			

ROUTE NUMBER: MD 485A

INVENTORY DIRECTION: EAST

ROUTE NAME: SHADY OAK LA

STATE SYSTEM	FUNCTIONAL CLASS	MEDIAN TYPE	ACCESS CONTROL	NHS	MILEPOINT	MILEPOINT DESCRIPTION	MARKED LANES	SURFACE WIDTH/TYPE*	AADT
STATE SECONDARY	R RUR LOCAL	NONE (UNDIV)	NONE	NOT NHS	00.000		2	211	0
					00.000 MD485	SAATHOFF RD			
					00.150	PRIVATE DR (AHEAD)			

ROUTE NUMBER: MD 577

INVENTORY DIRECTION: NORTH

ROUTE NAME: RELIANCE RD

STATE SYSTEM	FUNCTIONAL CLASS	MEDIAN TYPE	ACCESS CONTROL	NHS	MILEPOINT	MILEPOINT DESCRIPTION	MARKED LANES	SURFACE WIDTH/TYPE*	AADT
STATE SECONDARY	R RUR MINOR ART	NONE (UNDIV)	NONE	NOT NHS	00.000		2	221	2,920
					00.000	DORCHESTER CO L			
					00.000 MD392	FINCHVILLE RELIANCE RD (DOR CO)			
					00.110	SPEED LIMIT 50 MPH			
					01.430				3,050
					03.700 MD313	RELIANCE RD			

*A,B = UNIMPROVED; C = GRADED & DRAINED; D,E = SOIL, GRAVEL, STONE; F,G = LOW TYPE BITUMINOUS
H,I = HIGH TYPE BITUMINOUS; J = CONCRETE; K = BRICK; L = BLOCK

STATE HIGHWAY ADMINISTRATION OF MARYLAND
HIGHWAY INFORMATION SERVICES DIVISION
DATA SUPPORT GROUP

STATE HIGHWAY LOCATION REFERENCE

COUNTY: CAROLINE
DISTRICT: 2
DATE: 12/31/07

ROUTE NUMBER: MD 578
INVENTORY DIRECTION: EAST
ROUTE NAME: BETHLEHEM RD

STATE SYSTEM	FUNCTIONAL CLASS	MEDIAN TYPE	ACCESS CONTROL	NHS	MILEPOINT	MILEPOINT DESCRIPTION	MARKED LANES	SURFACE WIDTH/TYPE*	AADT
STATE SECONDARY	R RUR MAJ COLL	NONE (UNDIV)	NONE	NOT NHS	00.000		2	22I	2,760
					00.000 CO189	BETHLEHEM RD (BACK)			
					00.000 MD331	DOVER BRIDGE RD			
					00.130		2	24I	
					00.150	SPEED LIMIT 50 MPH			
					02.060	STRUC #5020 HOG CREEK			
					02.250				2,250
					02.250 CO172	BELL CREEK RD			
					03.820	SPEED LIMIT 40 MPH			
					03.960	SPEED LIMIT 30 MPH			
					04.100		2	22I	
					04.240 MD 16	HARMONY RD			

ROUTE NUMBER: MD 617
INVENTORY DIRECTION: NORTH
ROUTE NAME: NO NAME

STATE SYSTEM	FUNCTIONAL CLASS	MEDIAN TYPE	ACCESS CONTROL	NHS	MILEPOINT	MILEPOINT DESCRIPTION	MARKED LANES	SURFACE WIDTH/TYPE*	AADT
STATE SECONDARY	R RUR LOCAL	NONE (UNDIV)	NONE	NOT NHS	00.000		2	22I	199
					00.000	ROAD END			
					00.050 MD 16A	BEAUCHAMP BRANCH RD			
					00.350 MD 16	HARMONY RD			

ROUTE NUMBER: MD 619
INVENTORY DIRECTION: NORTH
ROUTE NAME: SIXTH ST

STATE SYSTEM	FUNCTIONAL CLASS	MEDIAN TYPE	ACCESS CONTROL	NHS	MILEPOINT	MILEPOINT DESCRIPTION	MARKED LANES	SURFACE WIDTH/TYPE*	AADT
STATE SECONDARY	U RUR MAJ COLL	NONE (UNDIV)	NONE	NOT NHS	00.000		2	27I	8,041
					00.000 MU9050	5TH AVE			
					00.190 MD404BU	FRANKLIN ST			
					00.230	SPEED LIMIT 25 MPH			
					00.250 MU170	MARKET ST			
					00.330 MD404BU	GAY ST (WB COUPLET)			
					00.670		2	22I	

*A,B = UNIMPROVED; C = GRADED & DRAINED; D,E = SOIL, GRAVEL, STONE; F,G = LOW TYPE BITUMINOUS
H,I = HIGH TYPE BITUMINOUS; J = CONCRETE; K = BRICK; L = BLOCK

STATE HIGHWAY LOCATION REFERENCE

COUNTY: CAROLINE
DISTRICT: 2
DATE: 12/31/07

ROUTE NUMBER: MD 619 CONTINUED
INVENTORY DIRECTION: NORTH
ROUTE NAME: SIXTH ST

STATE SYSTEM	FUNCTIONAL CLASS	MEDIAN TYPE	ACCESS CONTROL	NHS	MILEPOINT	MILEPOINT DESCRIPTION	MARKED LANES	SURFACE WIDTH/TYPE*	AADT
STATE SECONDARY	U RUR MAJ COLL	NONE (UNDIV) CENTER TLA (UNDIV)	NONE	NOT NIIS	00.732	SPEED LIMIT 30 MPH	2	22I	8,041
					00.950		2	24I	
					01.020 RP404- 4	RAMP 4 FR MD 619 NB TO MD 404 EB			
					01.020 RP404- 6	RAMP 6 FR MD 404 EB TO MD 619 SB			
					01.040				
					01.040 RP404- 5	RAMP 5 FR MD 619 SB TO RAMP 4 (TO MD404)			
					01.040 RP404- 3	RAMP 3 FR RAMP 6 (FR MD404) TO MD 619 NB			
					01.090 MD404	SHORL HWY			
					01.090	STRUC #5027			
					01.090 MD313	GREENSBORO RD (AHEAD)			

ROUTE NUMBER: MD 619B
INVENTORY DIRECTION: EAST
ROUTE NAME: LEGION RD

STATE SYSTEM	FUNCTIONAL CLASS	MEDIAN TYPE	ACCESS CONTROL	NIIS	MILEPOINT	MILEPOINT DESCRIPTION	MARKED LANES	SURFACE WIDTH/TYPE*	AADT
STATE SECONDARY	U RUR MAJ COLL	NONE (UNDIV)	NONE	NOT NIIS	00.000		2	24I	3,273
					00.000 MU9050	5TH AVE			
					00.110 MD404	SHORE HWY			
					00.110 MU138	LEGION RD (AHEAD)			

ROUTE NUMBER: MD 776
INVENTORY DIRECTION: NORTH
ROUTE NAME: SUNSET BLVD

STATE SYSTEM	FUNCTIONAL CLASS	MEDIAN TYPE	ACCESS CONTROL	NHS	MILEPOINT	MILEPOINT DESCRIPTION	MARKED LANES	SURFACE WIDTH/TYPE*	AADT
STATE SECONDARY	R RUR MINOR COLL	NONE (UNDIV)	NONE	NOT NIIS	00.000		2	24I	2,031
					00.000 MD480	RIDGELY RD			
					00.050		2	22I	
					00.050	IN CORP LMITS RIDGELY			
					00.070	SPEED LIMIT 30 MPH			
					00.470 MU142	FACTORY AVE			
					00.530	SPEED LIMIT 25 MPH			
					00.770 MD312	CENTRAL AVE			
					NAME: W RAILROAD ST				

*A,B = UNIMPROVED; C = GRADED & DRAINED; D,E = SOIL, GRAVEL, STONE; F,G = LOW TYPE BITUMINOUS
H,I = HIGH TYPE BITUMINOUS; J = CONCRETE; K = BRICK; L = BLOCK

STATE HIGHWAY LOCATION REFERENCE

COUNTY: CAROLINE
DISTRICT: 2
DATE: 12/31/07

ROUTE NUMBER: MD 776 CONTINUED

INVENTORY DIRECTION: NORTH

ROUTE NAME: W RAILROAD ST

STATE SYSTEM	FUNCTIONAL CLASS	MEDIAN TYPE	ACCESS CONTROL	NHS	MILEPOINT	MILEPOINT DESCRIPTION	MARKED LANES	SURFACE WIDTH/TYPE*	AADT
STATE SECONDARY	U RUR MINOR COLL	NONE (UNDIV)	NONE	NOT NHS	00.770 MU140	RAILROAD AVE (AHEAD)	2	22I	2,031

ROUTE NUMBER: MD 776A

INVENTORY DIRECTION: NORTH

ROUTE NAME: NO NAME

STATE SYSTEM	FUNCTIONAL CLASS	MEDIAN TYPE	ACCESS CONTROL	NHS	MILEPOINT	MILEPOINT DESCRIPTION	MARKED LANES	SURFACE WIDTH/TYPE*	AADT
STATE SECONDARY	R RUR LOCAL	NONE (UNDIV)	NONE	NOT NHS	00.000		2	20I	99
					00.000 MD312	OAKLAND RD			
					00.090 MD312	OAKLAND RD			

ROUTE NUMBER: MD 817A

INVENTORY DIRECTION: NORTH

ROUTE NAME: LINCHESTER RD

STATE SYSTEM	FUNCTIONAL CLASS	MEDIAN TYPE	ACCESS CONTROL	NHS	MILEPOINT	MILEPOINT DESCRIPTION	MARKED LANES	SURFACE WIDTH/TYPE*	AADT
STATE SECONDARY	R RUR LOCAL	NONE (UNDIV)	NONE	NOT NHS	00.000		2	26I	399
					00.000 MD331	PRESTON RD			
					00.060	SPEED LIMIT 30 MPH			
					00.100		2	22I	
					00.220		2	20I	
	U				00.430		2	24I	
					00.430	IN CORP LMTS PRESTON			
					00.430 MD331A	LINCHESTER RD			
					00.460 MD331	MAIN ST			

ROUTE NUMBER: MD 817B

INVENTORY DIRECTION: NORTH

ROUTE NAME: LANGRELL RD

STATE SYSTEM	FUNCTIONAL CLASS	MEDIAN TYPE	ACCESS CONTROL	NHS	MILEPOINT	MILEPOINT DESCRIPTION	MARKED LANES	SURFACE WIDTH/TYPE*	AADT
STATE SECONDARY	R RUR LOCAL	NONE (UNDIV)	NONE	NOT NHS	00.000		1	12I	299
					00.000 MD318	PRESTON RD			
					00.000 MD318	PRESTON RD (DOR CO)			
					00.030		2	20I	

*A,B = UNIMPROVED; C = GRADED & DRAINED; D,E = SOIL, GRAVEL, STONE; F,G = LOW TYPE BITUMINOUS
H,I = HIGH TYPE BITUMINOUS; J = CONCRETE; K = BRICK; L = BLOCK

STATE HIGHWAY LOCATION REFERENCE

COUNTY: CAROLINE
DISTRICT: 2
DATE: 12/31/07

ROUTE NUMBER: MD 817B CONTINUED

INVENTORY DIRECTION: NORTH

ROUTE NAME: LANGRELL RD

STATE SYSTEM	FUNCTIONAL CLASS	MEDIAN TYPE	ACCESS CONTROL	NHS	MILEPOINT	MILEPOINT DESCRIPTION	MARKED LANES	SURFACE WIDTH/TYPE*	AADT
STATE SECONDARY	R RUR LOCAL	NONE (UNDIV)	NONE	NOT NHS	00.390		2	19G	299
					00.390 MD331B	SEAMAN RD (DOR CO)			
					00.520	ROAD END - GUARD RAIL			

ROUTE NUMBER: MD 820

INVENTORY DIRECTION: EAST

ROUTE NAME: CASTLE HALL RD

STATE SYSTEM	FUNCTIONAL CLASS	MEDIAN TYPE	ACCESS CONTROL	NHS	MILEPOINT	MILEPOINT DESCRIPTION	MARKED LANES	SURFACE WIDTH/TYPE*	AADT
STATE SECONDARY	R RUR LOCAL	NONE (UNDIV)	NONE	NOT NHS	00.000		2	18I	99
					00.000 MD313	GOLDSBORO RD			
					00.070		2	14F	
					00.130	ROAD END			

ROUTE NUMBER: MD 821

INVENTORY DIRECTION: EAST

ROUTE NAME: MAIN ST

STATE SYSTEM	FUNCTIONAL CLASS	MEDIAN TYPE	ACCESS CONTROL	NHS	MILEPOINT	MILEPOINT DESCRIPTION	MARKED LANES	SURFACE WIDTH/TYPE*	AADT
STATE SECONDARY	R RUR LOCAL	NONE (UNDIV)	NONE	NOT NHS	00.000		2	24I	99
					00.000 MD454	CROWN STONE RD			
					00.020	SPEED LIMIT 25 MPH			
	U				00.090	IN CORP LMYS MARYDEL			
					00.260		2	36I	
					00.260 MD311	HALLTOWN RD			
					00.350		2	20I	
					00.400 MD454	HALLTOWN RD			
					00.400 CO266	FIREHOUSE LA (AHEAD)			

*A,B = UNIMPROVED; C = GRADED & DRAINED; D,E = SOIL, GRAVEL, STONE; F,G = LOW TYPE BITUMINOUS
H,I = HIGH TYPE BITUMINOUS; J = CONCRETE; K = BRICK; L = BLOCK



2007

Calendar Year

HIGHWAY LOCATION REFERENCE


Data as of December 31, 2007

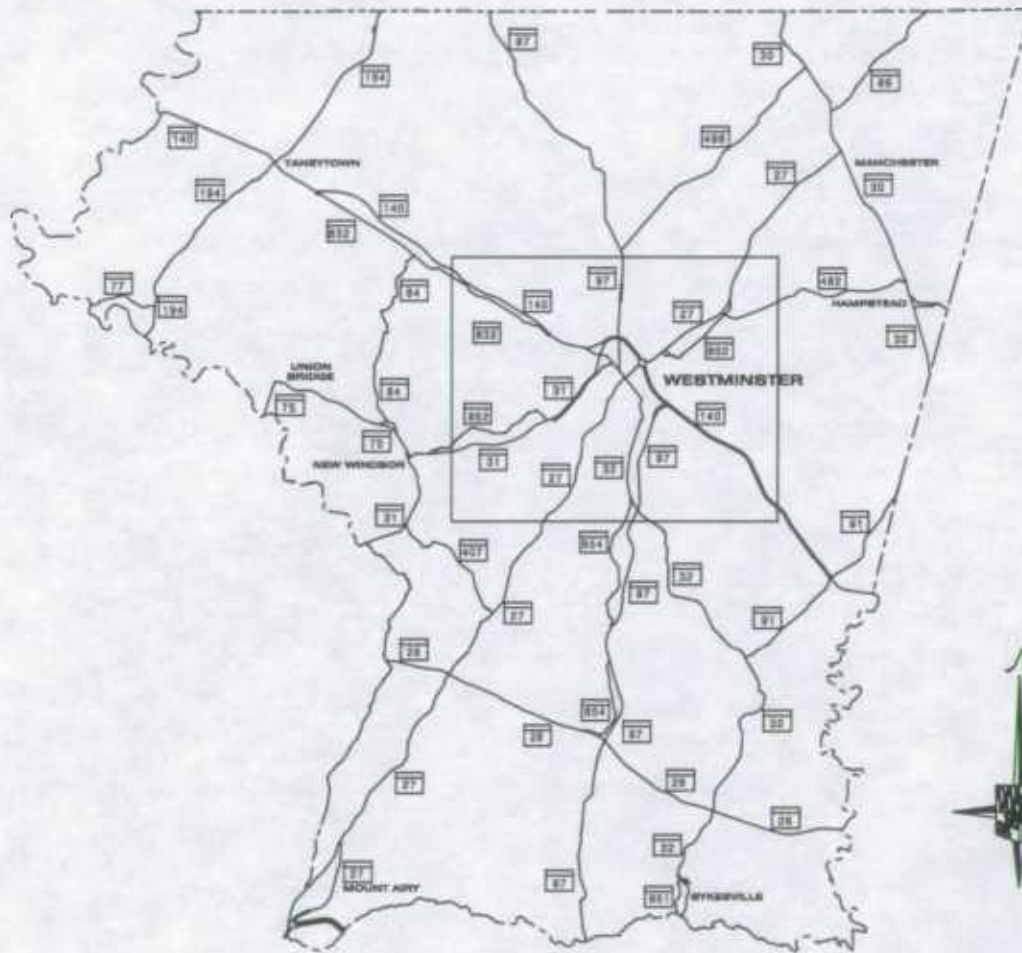
CARROLL

COUNTY

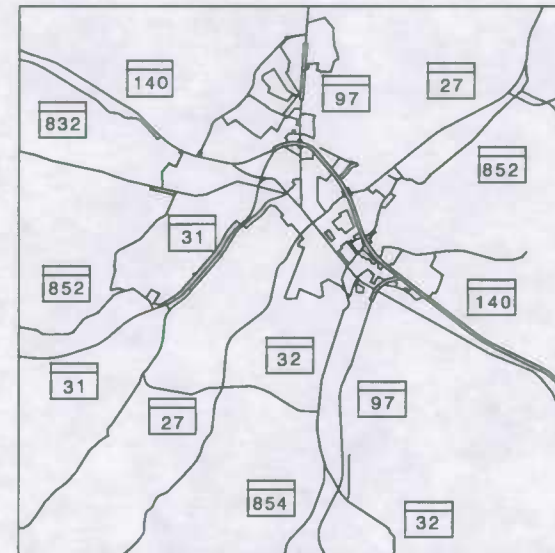
SHA DISTRICT #7

CL





WESTMINSTER



CARROLL COUNTY

PREPARED BY THE
 Maryland Department of Transportation
 STATE HIGHWAY ADMINISTRATION
 HIGHWAY INFORMATION SERVICES DIVISION




- LEGEND
- Multi Lane Divided Highway
 - Undivided Highway
 - INTERCHANGE

This map is intended for use as a reference only.
 For more detailed maps, please contact:
 Kevin Powers of the
 Highway Information Services Division at,
 410-545-5518 or
 by email to kpowers@sha.state.md.us

STATEWIDE GRID MAP KEY

A-10	A-11	A-12
B-10	B-11	B-12
C-10	C-11	



ROUTE ALERT LIST

CARROLL COUNTY

State roads in this county were re-inventoried. Check all routes for possible minor mileage changes.

MD 31 - This road has been realigned and lengthened by 0.19 mile in New Windsor.

MD 75 - Due to the realignment of MD 31, MD 75 has been shortened by 0.13 mile.

MD 668 - Previously posted "No Trespassing" sign at mile point 0.011 removed. Road lengthened to 0.135.

MD 831-J - From High St to Union Bridge Rd in New Windsor is now MD 831-J. This is an old portion of MD 31.

MD 851 - This road has been shortened by 0.283 miles to 1.037, and now ends at MD 32. It has been determined that the section east of MD 32 is maintained by the Town of Sykesville; this section has been assigned municipal (MU) route 303.

MD 879-A - This road has been lengthened to 0.085 mile.



MARYLAND STATE HIGHWAY ADMINISTRATION
HIGHWAY INFORMATION SERVICES DIVISION
STATE MAINTAINED HIGHWAYS ON THE NATIONAL HIGHWAY SYSTEM
AS OF DECEMBER 31, 2007

COUNTY: CARROLL

ROUTE	MAINLINE	BEG DESCRIPTION	END DESCRIPTION	NHS TYPE	
IS 70	MAINLINE	0.000	FREDERICK CO/L	HOWARD CO/L	NHS SYSTEM
MD 30	MAINLINE	0.000	BALTIMORE CO/L	PENNSYLVANIA ST/L	NHS SYSTEM
MD 140	MAINLINE	0.000	BALTIMORE CO/L	FREDERICK CO/L	NHS SYSTEM



STATE HIGHWAY ADMINISTRATION OF MARYLAND
HIGHWAY INFORMATION SERVICES DIVISION
DATA SUPPORT GROUP

STATE HIGHWAY LOCATION REFERENCE

COUNTY: CARROLL

DISTRICT: 7

DATE: 12/31/07

ROUTE NUMBER: IS 70
INVENTORY DIRECTION: EAST
ROUTE NAME: BALTO NATIONAL PIKE

STATE SYSTEM	FUNCTIONAL CLASS	MEDIAN TYPE	ACCESS CONTROL	NHS	MILEPOINT	MILEPOINT DESCRIPTION	MARKED LANES	SURFACE WIDTH/TYPE*	AADT
STATE PRIMARY	R URB INTERSTATE	POSITIVE BARRIER	FULL	NHS	00.000		6	72I	64,501
					00.000	FREDERICK CO/L			
					00.000 US 40	BALTO NATIONAL PIKE (BACK)			
					00.030				63,081
					00.030 MD 27	RIDGE RD			
					00.030	STRUC #6011			
					00.030	EXIT #68			
					00.140 RP 70- 4	RAMP 4 FR MD 27 NB TO IS 70 EB			
					00.170 RP 70- 1	RAMP 1 FR MD 27 NB TO IS 70 WB			
					00.390 RP 70- 2	RAMP 2 FR IS 70 WB TO MD 27 NB			
					00.705	SPEED LIMIT 65 MPH			
					01.610	HOWARD CO/L			
					01.610 US 40	BALTO NATIONAL PIKE (AHEAD)			

ROUTE NUMBER: MD 26
INVENTORY DIRECTION: EAST
ROUTE NAME: LIBERTY RD

STATE SYSTEM	FUNCTIONAL CLASS	MEDIAN TYPE	ACCESS CONTROL	NHS	MILEPOINT	MILEPOINT DESCRIPTION	MARKED LANES	SURFACE WIDTH/TYPE*	AADT
STATE SECONDARY	R RUR MINOR ART	NONE (UNDIV)	NONE	NOT NHS	00.000		2	24I	6,041
					00.000	FREDERICK CO/L			
					00.000 CO273	BUFFALO RD			
					00.230	SPEED LIMIT 55 MPH			
					01.560	SPEED LIMIT 45 MPH			
		PAINTED			01.663				
		NONE (UNDIV)			01.700		2	28I	
					01.720		2	24I	
					01.760				11,541
					01.760 MD 27	RIDGE RD			
		PAINTED			01.810				
					01.852	SPEED LIMIT 55 MPH			
		NONE (UNDIV)			01.892				
					03.290 MD850E	NO NAME			
		PAINTED			03.510				
					03.556		2	36I	

*A,B = UNIMPROVED; C = GRADED & DRAINED; D,E = SOIL, GRAVEL, STONE; F,G = LOW TYPE BITUMINOUS
H,I = HIGH TYPE BITUMINOUS; J = CONCRETE; K = BRICK; L = BLOCK

STATE HIGHWAY ADMINISTRATION OF MARYLAND
HIGHWAY INFORMATION SERVICES DIVISION
DATA SUPPORT GROUP

STATE HIGHWAY LOCATION REFERENCE

COUNTY: CARROLL
DISTRICT: 7
DATE: 12/31/07

ROUTE NUMBER: MD 26 CONTINUED
INVENTORY DIRECTION: EAST
ROUTE NAME: LIBERTY RD

STATE SYSTEM	FUNCTIONAL CLASS	MEDIAN TYPE	ACCESS CONTROL	NHS	MILEPOINT	MILEPOINT DESCRIPTION	MARKED LANES	SURFACE WIDTH/TYPL*	AADT
STATE SECONDARY	R	RUR MINOR ART	NONE	NOT NHS	03.580		2	24I	11,54I
					03.620	CO555 SALEM BOTTOM RD			
					03.620	CO565 WOODBINE RD			
		PAINTED			03.697				
		NONE (UNDIV)			03.816				
					04.240		3	36I	
					04.530		2	36I	
					04.610		2	24I	
					04.960	MD 26A NO NAME			
			PARTIAL		05.500				
					06.390	RP 26- 6 RAMP 6 FR MD 26 EB TO MD 97 SB			
					06.480				25,47I
					06.480	MD 97 NEW WASHINGTON RD			
					06.480	STRUC #6054			
					06.560	RP 26- 2 RAMP 2 FR MD 26 WB TO MD 97 NB			
					06.570	SPEED LIMIT 50 MPH			
					06.900		3	36I	
					06.940		2	24I	
			NONE		07.190				
					07.190	CO545 KLEE MILL RD			
		PAINTED			07.817				
		NONE (UNDIV)			07.900				
					07.950	CO663 LINTON RD			
					07.950	CO664 WHITE ROCK RD			
		PAINTED			08.024				
		NONE (UNDIV)			08.114				
	URB OPA		PARTIAL		08.610				
		PAINTED			08.831		2	32I	
					08.870		3	36I	
					08.952		4	48I	
		NONE (UNDIV)			09.004				
		PAINTED			09.107				
					09.120	SPEED LIMIT 45 MPH			
		NONE (UNDIV)	NONE		09.240				
		CENTER TLA (UNDIV)			09.300				

*A,B = UNIMPROVED; C = GRADED & DRAINED; D,E = SOIL, GRAVEL, STONE; F,G = LOW TYPE BITUMINOUS
H,I = HIGH TYPE BITUMINOUS; J = CONCRETE; K = BRICK; L = BLOCK

STATE HIGHWAY ADMINISTRATION OF MARYLAND
HIGHWAY INFORMATION SERVICES DIVISION
DATA SUPPORT GROUP

STATE HIGHWAY LOCATION REFERENCE

COUNTY: CARROLL

DISTRICT: 7

DATE: 12/31/07

ROUTE NUMBER: MD 26 CONTINUED

INVENTORY DIRECTION: EAST

ROUTE NAME: LIBERTY RD

STATE SYSTEM	FUNCTIONAL CLASS	MEDIAN TYPE	ACCESS CONTROL	NHS	MILEPOINT	MILEPOINT DESCRIPTION	MARKED LANES	SURFACE WIDTH/TYPE*	AADT
STATE SECONDARY	R URB OPA	NONE (UNDIV)	NONE	NOT NHS	09.430		4	48I	25,471
		CENTER TLA (UNDIV)			09.480	CO1375			
		NONE (UNDIV)			09.520				
		CENTER TLA (UNDIV)			09.600				
		NONE (UNDIV)			09.650				
		CENTER TLA (UNDIV)			09.810				
		NONE (UNDIV)			09.860				
		CENTER TLA (UNDIV)			09.901				
		NONE (UNDIV)			09.940				
		CENTER TLA (UNDIV)			09.970				
		CURBED			10.060				
					10.060	MD 32			30,391
		PAINTED			10.150				
		NONE (UNDIV)			10.160				
		CENTER TLA (UNDIV)			10.270				
		NONE (UNDIV)			10.360				
		CENTER TLA (UNDIV)			10.470				
					10.530				
		PAINTED			10.530				
		NONE (UNDIV)			10.880				
		CENTER TLA (UNDIV)			10.980		4	58I	
		NONE (UNDIV)			11.040		4	48I	
					11.110				20,830
					11.110	CO705			
					11.110	CO741			
		CENTER TLA (UNDIV)			11.200				
		NONE (UNDIV)			11.460				
		CENTER TLA (UNDIV)			11.570				
		PAINTED			11.700				
		NONE (UNDIV)			11.800				
					11.850		3	36I	
					11.890		4	48I	
					11.900				
					11.900				
					11.910		3	36I	
					11.960		2	24I	
		PAINTED			12.100				

*A,B = UNIMPROVED; C = GRADED & DRAINED; D,E = SOIL, GRAVEL, STONE; F,G = LOW TYPE BITUMINOUS
H,I = HIGH TYPE BITUMINOUS; J = CONCRETE; K = BRICK; L = BLOCK

STATE HIGHWAY LOCATION REFERENCE

COUNTY: CARROLL
DISTRICT: 7
DATE: 12/31/07

ROUTE NUMBER: MD 26 CONTINUED
INVENTORY DIRECTION: EAST
ROUTE NAME: LIBERTY RD

STATE SYSTEM	FUNCTIONAL CLASS	MEDIAN TYPE	ACCESS CONTROL	NHS	MILEPOINT	MILEPOINT DESCRIPTION	MARKED LANES	SURFACE WIDTH/TYPE*	AADT
STATE SECONDARY	R URB OPA	NONE (UNDIV)	NONE	NOT NHS	12.190		2	24I	20,830
					12.220		2	34I	
		PAINTED			12.240		2	24I	
		NONE (UNDIV)			12.300				
					12.385	SPEED LIMIT 50 MPH			
					12.520		2	24J	
	RUR MINOR ART				12.610				
					12.610	STRUC #6001 LIBERTY RESERVOIR			
					12.710		2	24I	
					13.160	CO721 OAKLAND MILL RD			
					13.490		2	24J	
					13.650	STRUC #6002 LIBERTY RESERVOIR			
					13.650	BALTIMORE CO/L			

ROUTE NUMBER: MD 26A
INVENTORY DIRECTION: EAST
ROUTE NAME: NO NAME

STATE SYSTEM	FUNCTIONAL CLASS	MEDIAN TYPE	ACCESS CONTROL	NHS	MILEPOINT	MILEPOINT DESCRIPTION	MARKED LANES	SURFACE WIDTH/TYPE*	AADT
STATE SECONDARY	R RUR LOCAL	NONE (UNDIV)	NONE	NOT NHS	00.000		2	12G	0
					00.000	MD 26 LIBERTY RD			
					00.020	MD850I NO NAME			

ROUTE NUMBER: MD 27
INVENTORY DIRECTION: NORTH
ROUTE NAME: RIDGE RD

STATE SYSTEM	FUNCTIONAL CLASS	MEDIAN TYPE	ACCESS CONTROL	NHS	MILEPOINT	MILEPOINT DESCRIPTION	MARKED LANES	SURFACE WIDTH/TYPE*	AADT
STATE SECONDARY	R RUR MINOR ART	UNPROTECTED	NONE	NOT NHS	00.000		4	48I	19,141
					00.000	FREDERICK CO/L			
					00.010	RP 70- 6 RAMP 6 FR IS 70 EB TO MD 27 SB			
					00.010	RP 70- 4 RAMP 4 FR MD 27 NB TO IS 70 EB			
		POSITIVE BARRIER			00.070				
					00.070	RP 70- 3 RAMP 3 FR RAMP 6 (FR IS 70) TO MD 27 NB			
					00.140	RP 70- 5 RAMP 5 FR MD 27 SB TO IS 70 EB			

*A,B = UNIMPROVED; C = GRADED & DRAINED; D,E = SOIL, GRAVEL, STONE; F,G = LOW TYPE BITUMINOUS
H,I = HIGH TYPE BITUMINOUS; J = CONCRETE; K = BRICK; L = BLOCK

STATE HIGHWAY ADMINISTRATION OF MARYLAND
HIGHWAY INFORMATION SERVICES DIVISION
DATA SUPPORT GROUP

STATE HIGHWAY LOCATION REFERENCE

COUNTY: CARROLL
DISTRICT: 7
DATE: 12/31/07

ROUTE NUMBER: MD 27 CONTINUED
INVENTORY DIRECTION: NORTH
ROUTE NAME: RIDGE RD

STATE SYSTEM	FUNCTIONAL CLASS	MEDIAN TYPE	ACCESS CONTROL	NHS	MILEPOINT	MILEPOINT DESCRIPTION	MARKED LANES	SURFACE WIDTH/TYPE*	AADT
STATE SECONDARY	R	RUR MINOR ART	UNPROTECTED	NONE	NOT NHS	00.160	4	48I	19,141
			POSITIVE BARRIER			00.200			
		URB OPA		PARTIAL		00.270			23,542
					00.270	IS 70			
					00.270	BALTO NATIONAL PIKE			
					00.270	STRUC #6011			
					00.270	EXIT #68			
	U				00.290	IN CORP LMTS MT AIRY			
					00.370	RP 70- 8			
		CURBED			00.420				
					00.420	RP 70- 1			
		UNPROTECTED			00.490	RAMP 1 FR MD 27 NB TO IS 70 WB			
					00.490	MU215			
					00.490	S MAIN ST			
					00.490	RP 70- 7			
					00.550	RP 70- 2			
		CURBED			00.601	RAMP 2 FR IS 70 WB TO MD 27 NB			
					00.710	MU400			
					00.740	NO NAME			18,882
					00.740	MU306			
		PAINTED			00.910	E RIDGEVILLE BLVD			
		NONE (UNDIV)			00.960				
					01.070	SPEED LIMIT 50 MPH			
					01.228		3	36I	
		PAINTED			01.379				
		NONE (UNDIV)			01.410				
					01.470		2	24I	
					01.470	MU345			
					01.470	TWIN ARCH RD			
					01.470	MU270			
		PAINTED			01.520	PARK AVE			
		NONE (UNDIV)			01.587				
	R				01.950	OUT CORP LMTS MT AIRY			
		PAINTED			02.213				
		NONE (UNDIV)			02.268				
					02.320	CO585			
					02.320	WATERSVILLE RD W			
					02.320	CO1310			
					02.320	WATERSVILLE RD			
	U	PAINTED			02.380				

*A,B = UNIMPROVED; C = GRADED & DRAINED; D,E = SOIL, GRAVEL, STONE; F,G = LOW TYPE BITUMINOUS
H,I = HIGH TYPE BITUMINOUS; J = CONCRETE; K = BRICK; L = BLOCK

STATE HIGHWAY ADMINISTRATION OF MARYLAND
HIGHWAY INFORMATION SERVICES DIVISION
DATA SUPPORT GROUP

STATE HIGHWAY LOCATION REFERENCE

COUNTY: CARROLL
DISTRICT: 7
DATE: 12/31/07

ROUTE NUMBER: MD 27 CONTINUED
INVENTORY DIRECTION: NORTH
ROUTE NAME: RIDGE RD

STATE SYSTEM	FUNCTIONAL CLASS	MEDIAN TYPE	ACCESS CONTROL	NHS	MILEPOINT	MILEPOINT DESCRIPTION	MARKED LANES	SURFACE WIDTH/TYPE*	AADT
STATE SECONDARY	U URB OPA	PAINTED	PARTIAL	NOT NHS	02.380	IN CORP LMITS MT AIRY	2	241	18,882
					02.396		2	281	
		NONE (UNDIV)			02.462		2	241	
	R RUR MINOR ART				02.650				
			NONE		02.650	OUT CORP LMITS MT AIRY			
					03.150				17,712
					03.150 MD808A	N MAIN ST			
					04.510 CO574	GILLIS FALLS RD			
					04.530 CO580	HARRISVILLE RD			
					07.080				12,232
					07.080 CO570	GILLIS RD			
					08.230	SPEED LIMIT 40 MPH			
		PAINTED			08.650				
		NONE (UNDIV)			08.670				
					08.710				13,312
					08.710 MD 26	LIBERTY RD			
		PAINTED			08.770				
		NONE (UNDIV)			08.830		2	301	
					08.840		2	221	
					09.025	SPEED LIMIT 50 MPH			
		PAINTED			09.365		2	241	
		NONE (UNDIV)			09.475				
		PAINTED			09.580				
		NONE (UNDIV)			09.690				
					10.200		2	221	
					10.790 MD407	MARSTON RD			
					10.900	SPEED LIMIT 50 MPH			
					12.470	STRUC #6021 MORGAN RUN			
					13.660 CO285	NICODEMUS RD E			
					14.120		2	241	
					14.444		2	221	
					14.520 CO289	STONE CHAPEL RD			
					14.560		2	241	
					14.750		2	221	
					14.870		2	241	

*A,B = UNIMPROVED; C = GRADED & DRAINED; D,E = SOIL, GRAVEL, STONE; F,G = LOW TYPE BITUMINOUS
H,I = HIGH TYPE BITUMINOUS; J = CONCRETE; K = BRICK; L = BLOCK

STATE HIGHWAY ADMINISTRATION OF MARYLAND
HIGHWAY INFORMATION SERVICES DIVISION
DATA SUPPORT GROUP

STATE HIGHWAY LOCATION REFERENCE

COUNTY: CARROLL

DISTRICT: 7

DATE: 12/31/07

ROUTE NUMBER: MD 27 CONTINUED

INVENTORY DIRECTION: NORTH

ROUTE NAME: RIDGE RD

STATE SYSTEM	FUNCTIONAL CLASS	MEDIAN TYPE	ACCESS CONTROL	NHS	MILEPOINT	MILEPOINT DESCRIPTION	MARKED LANES	SURFACE WIDTH TYPE*	AADT
STATE SECONDARY	R	RUR MINOR ART	NONE	NOT NHS	15.070		2	22I	13,312
					15.180		2	24I	
		PAINTED			15.715				
		NONE (UNDIV)			15.780				
		URB OPA			15.820		2	22I	10,962
					15.820	CO302 KATE WAGNER RD			
					15.820	CO299 CHAPEL RD			
		PAINTED			15.870		2	32I	
					15.874	SPEED LIMIT 50 MPH			
					15.900		2	24I	
		NONE (UNDIV)			15.958				
					16.770	MD808B SPRING MILLS RD			
					17.170	R R #MMID 831 701 H			
					17.170	STRUC #6003			
					17.210	STRUC #6067 LITTLE PIPE CREEK			
		PAINTED			17.378				
		NONE (UNDIV)			17.420				
		PAINTED			17.452				
					17.490	SPEED LIMIT 40 MPH			
		NONE (UNDIV)			17.500		2	22I	
					17.730				9,482
					17.730	CO383 BOND ST			
		PAINTED			17.810		2	24I	
		NONE (UNDIV)			17.850		2	22I	
		PAINTED			17.870		2	32I	
					17.880	SPEED LIMIT 30 MPH			
		NONE (UNDIV)			17.900		2	22I	
					17.960		2	24I	
NAME: LIBERTY ST					18.200	SPEED LIMIT 25 MPH			
	U				18.220	IN CORP LMNTS WESTMINSTER			
					18.300		2	20I	
					18.380		2	24I	
					18.380	MU210 E GREEN ST			
					18.380	MU209 W GREEN ST			
					18.410		2	28I	

*A,B = UNIMPROVED; C = GRADED & DRAINED; D,E = SOIL, GRAVEL, STONE; F,G = LOW TYPE BITUMINOUS
H,I = HIGH TYPE BITUMINOUS; J = CONCRETE; K = BRICK; L = BLOCK

STATE HIGHWAY ADMINISTRATION OF MARYLAND
HIGHWAY INFORMATION SERVICES DIVISION
DATA SUPPORT GROUP

STATE HIGHWAY LOCATION REFERENCE

COUNTY: CARROLL
DISTRICT: 7
DATE: 12/31/07

ROUTE NUMBER: MD 27 CONTINUED
INVENTORY DIRECTION: NORTH
ROUTE NAME: LIBERTY ST

STATE SYSTEM	FUNCTIONAL CLASS	MEDIAN TYPE	ACCESS CONTROL	NHS	MILEPOINT	MILEPOINT DESCRIPTION	MARKED LANES	SURFACE WIDTH/TYPE*	AADT
STATE SECONDARY	U URB OPA	NONE (UNDIV)	NONE	NOT NHS	18.430		2	261	9,482
					18.470		2	201	13,932
					18.470	MU330 E MAIN ST			
					18.470	MU332 W MAIN ST			
		CENTER TLA (UNDIV)			18.520		2	241	
					18.570		2	201	
		NONE (UNDIV)			18.610				
					18.610	MU110 EMERALD HILL LA			
		CENTER TLA (UNDIV)			18.670				
					18.670	SPEED LIMIT 30 MPH			
					18.690	OUT CORP LMTS WESTMINSTER			
		PAINTED			18.730		2	261	
		NONE (UNDIV)			18.760		2	221	
					18.880	SPEED LIMIT 40 MPH			
		PAINTED			18.970		2	201	
					18.980	RP140- 6 RAMP 6 FR MD 27 EB TO MD 140 SB			
		NONE (UNDIV)			19.010		2	221	
					19.010	RP140- 7 RAMP 7 FR MD 27 WB TO RAMP 6 (TO MD 140)			
					19.020	RP140- 8 RAMP 8 FR RAMP 5 (FR MD 140) TO MD 27 WB			
					19.030	RP140- 5 RAMP 5 FR MD 140 SB TO MD 27 EB			
		PAINTED			19.070		2	201	20,372
					19.070	MD140 BALTIMORE BLVD			
					19.070	STRUC #6032			
					19.170	RP140- 3 RAMP 3 FR MD 27 EB TO MD 140 NB			
		NONE (UNDIV)			19.190		2	221	
					19.190	RP140- 2 RAMP 2 FR MD 27 TO RAMP 3 (TO MD 140 NB)			
					19.200	RP140- 1 RAMP 1 FR RAMP 4 NB TO MD 27 WB			
					19.210		3	321	
					19.210	RP140- 4 RAMP 4 FR MD 140 NB TO MD 27 EB			
		PAINTED			19.260		3	361	
		NONE (UNDIV)			19.350				
					19.390		2	241	
		PAINTED			19.450				

*A,B = UNIMPROVED; C = GRADED & DRAINED; D,L = SOIL, GRAVEL, STONE; F,G = LOW TYPE BITUMINOUS
H,I = HIGH TYPE BITUMINOUS; J = CONCRETE; K = BRICK; L = BLOCK

STATE HIGHWAY ADMINISTRATION OF MARYLAND
HIGHWAY INFORMATION SERVICES DIVISION
DATA SUPPORT GROUP

STATE HIGHWAY LOCATION REFERENCE

COUNTY: CARROLL

DISTRICT: 7

DATE: 12/31/07

ROUTE NUMBER: MD 27 CONTINUED

INVENTORY DIRECTION: NORTH

ROUTE NAME: MANCHESTER RD

STATE SYSTEM	FUNCTIONAL CLASS	MEDIAN TYPE	ACCESS CONTROL	NHS	MILEPOINT	MILEPOINT DESCRIPTION	MARKED LANES	SURFACE WIDTH/TYPE*	AADT
STATE SECONDARY	R URB OPA	NONE (UNDIV)	NONE	NOT NHS	19.480		2	241	20,372
		PAINTED			19.480	CO1261 GOLDENROD TERR			
		NONE (UNDIV)			19.507				
		PAINTED			19.580		3	361	
		NONE (UNDIV)			19.580	CO394 HAHN RD			
		PAINTED			19.690				
		NONE (UNDIV)	PARTIAL		19.720				
		PAINTED			19.720	R/R #MMID 831 693 T			
		NONE (UNDIV)			19.720	STRUC #6048			
		PAINTED			19.800				
		NONE (UNDIV)			19.800	STRUC #6052 WEST BRANCH			
		PAINTED			19.840		2	241	
		NONE (UNDIV)			19.840	MD852G OLD MANCHESTER RD			
		PAINTED			19.840	CO1173 BENNETT CERF DR			
		NONE (UNDIV)			19.890				
		PAINTED			19.950		2	281	
		NONE (UNDIV)			20.000		2	241	
		PAINTED			20.080	SPEED LIMIT 55 MPH			
		NONE (UNDIV)			20.207				
		PAINTED			20.304				
		NONE (UNDIV)			20.330	CO397 LUCABAUGH MILL RD			
		PAINTED			20.360	STRUC #6053 CRANBERRY BRANCH			
		NONE (UNDIV)			20.387				
		PAINTED			20.530				
		NONE (UNDIV)			20.530	CO410 GAHLE RD			
		PAINTED			20.590				
		NONE (UNDIV)			20.650				
		PAINTED			21.120	MD852J MARTIN DR			
		NONE (UNDIV)			21.580				
		PAINTED			21.630				
		NONE (UNDIV)			21.670				14,032
		PAINTED			21.670	MD482 HAMPSTEAD MEXICO RD			
		NONE (UNDIV)			21.710				
		PAINTED			21.786				
		NONE (UNDIV)			22.100	MD852G OLD MANCHESTER RD			

*A,B = UNIMPROVED; C = GRADED & DRAINED; D,E = SOIL, GRAVEL, STONE; F,G = LOW TYPE BITUMINOUS
H,I = HIGH TYPE BITUMINOUS; J = CONCRETE; K = BRICK; L = BLOCK

STATE HIGHWAY ADMINISTRATION OF MARYLAND
HIGHWAY INFORMATION SERVICES DIVISION
DATA SUPPORT GROUP

STATE HIGHWAY LOCATION REFERENCE

COUNTY: CARROLL
DISTRICT: 7
DATE: 12/31/07

ROUTE NUMBER: MD 27 CONTINUED
INVENTORY DIRECTION: NORTH
ROUTE NAME: MANCHESTER RD

STATE SYSTEM	FUNCTIONAL CLASS	MEDIAN TYPE	ACCESS CONTROL	NHS	MILEPOINT	MILEPOINT DESCRIPTION	MARKED LANES	SURFACE WIDTH/TYPE*	AADT
STATE SECONDARY	R RUR MINOR ART	NONE (UNDIV)	PARTIAL	NOT NHS	22.310		2	24I	14,032
					22.310 MD 27A	RANDOM RIDGE RD			
					23.270 MD852A	NO NAME			
					23.340 MD 27B	NO NAME			
					23.700 CO142	SULLIVAN RD			
			NONE		24.970				11,252
					24.970 CO133	ALBERT RILL RD			
					26.260 MD852C	MANCHESTER RD			
					26.360 MD 27C	NO NAME			
					26.610 MD 27D	NO NAME			
					26.740 MD 27E	NO NAME			
					26.850	SPEED LIMIT 40 MPH			
	U URB OPA				26.920				
					26.920	IN CORP LMTS MANCHESTER			
					27.040	SPEED LIMIT 30 MPH			
	R				27.140	OUT CORP LMTS MANCHESTER			
	U				27.190	IN CORP LMTS MANCHESTER			
					27.270 MD 30	S MAIN ST			

ROUTE NUMBER: MD 27A
INVENTORY DIRECTION: EAST
ROUTE NAME: RANDOM RIDGE RD

STATE SYSTEM	FUNCTIONAL CLASS	MEDIAN TYPE	ACCESS CONTROL	NHS	MILEPOINT	MILEPOINT DESCRIPTION	MARKED LANES	SURFACE WIDTH/TYPE*	AADT
STATE SECONDARY	R RUR LOCAL	NONE (UNDIV)	NONE	NOT NHS	00.000		2	14G	0
					00.000 MD852F	NO NAME			
	URB LOCAL				00.030		2	20I	
					00.030 MD 27	MANCHESTER RD			
					00.056	SPEED LIMIT 25 MPH			
	RUR LOCAL				00.080		2	15I	
					00.090		1	12G	
					00.150	ROAD END			

*A,B = UNIMPROVED; C = GRADED & DRAINED; D,E = SOIL, GRAVEL, STONE; F,G = LOW TYPE BITUMINOUS
H,I = HIGH TYPE BITUMINOUS; J = CONCRETE; K = BRICK; L = BLOCK

STATE HIGHWAY ADMINISTRATION OF MARYLAND
HIGHWAY INFORMATION SERVICES DIVISION
DATA SUPPORT GROUP

STATE HIGHWAY LOCATION REFERENCE

COUNTY: CARROLL
DISTRICT: 7
DATE: 12/31/07

ROUTE NUMBER: MD 27B
INVENTORY DIRECTION: EAST
ROUTE NAME: NO NAME

STATE SYSTEM	FUNCTIONAL CLASS	MEDIAN TYPE	ACCESS CONTROL	NHS	MILEPOINT	MILEPOINT DESCRIPTION	MARKED LANES	SURFACE WIDTH/TYPE*	AADT
STATE SECONDARY	R RUR LOCAL	NONE (UNDIV)	NONE	NOT NHS	00.000		2	211	0
					00.000 MD852B	NO NAME			
					00.010 MD 27	MANCHESTER RD			

ROUTE NUMBER: MD 27C
INVENTORY DIRECTION: EAST
ROUTE NAME: NO NAME

STATE SYSTEM	FUNCTIONAL CLASS	MEDIAN TYPE	ACCESS CONTROL	NHS	MILEPOINT	MILEPOINT DESCRIPTION	MARKED LANES	SURFACE WIDTH/TYPE*	AADT
STATE SECONDARY	R RUR LOCAL	NONE (UNDIV)	NONE	NOT NHS	00.000		2	18H	0
					00.000 MD 27	MANCHESTER RD			
					00.010 MD852C	MANCHESTER RD			

ROUTE NUMBER: MD 27D
INVENTORY DIRECTION: EAST
ROUTE NAME: NO NAME

STATE SYSTEM	FUNCTIONAL CLASS	MEDIAN TYPE	ACCESS CONTROL	NHS	MILEPOINT	MILEPOINT DESCRIPTION	MARKED LANES	SURFACE WIDTH/TYPE*	AADT
STATE SECONDARY	R RUR LOCAL	NONE (UNDIV)	NONE	NOT NHS	00.000		2	20G	0
					00.000 MD 27	MANCHESTER RD			
					00.020 MD852C	MANCHESTER RD			

ROUTE NUMBER: MD 27E
INVENTORY DIRECTION: EAST
ROUTE NAME: NO NAME

STATE SYSTEM	FUNCTIONAL CLASS	MEDIAN TYPE	ACCESS CONTROL	NHS	MILEPOINT	MILEPOINT DESCRIPTION	MARKED LANES	SURFACE WIDTH/TYPE*	AADT
STATE SECONDARY	R RUR LOCAL	NONE (UNDIV)	NONE	NOT NHS	00.000		2	20H	0
					00.000 MD 27	MANCHESTER RD			
					00.020 MD852C	MANCHESTER RD			

ROUTE NUMBER: MD 30
INVENTORY DIRECTION: NORTH
ROUTE NAME: HANOVER PIKE

STATE SYSTEM	FUNCTIONAL CLASS	MEDIAN TYPE	ACCESS CONTROL	NHS	MILEPOINT	MILEPOINT DESCRIPTION	MARKED LANES	SURFACE WIDTH/TYPE*	AADT
--------------	------------------	-------------	----------------	-----	-----------	-----------------------	--------------	---------------------	------

*A,B = UNIMPROVED; C = GRADED & DRAINED, D,E = SOIL, GRAVEL, STONE, F,G = LOW TYPE BITUMINOUS
H,I = HIGH TYPE BITUMINOUS; J = CONCRETE; K = BRICK, L = BLOCK

STATE HIGHWAY ADMINISTRATION OF MARYLAND
HIGHWAY INFORMATION SERVICES DIVISION
DATA SUPPORT GROUP

STATE HIGHWAY LOCATION REFERENCE

COUNTY: CARROLL
DISTRICT: 7
DATE: 12/31/07

ROUTE NUMBER: MD 30 CONTINUED
INVENTORY DIRECTION: NORTH
ROUTE NAME: HANOVER PIKE

STATE SYSTEM	FUNCTIONAL CLASS	MEDIAN TYPE	ACCESS CONTROL	NHS	MILEPOINT	MILEPOINT DESCRIPTION	MARKED LANES	SURFACE WIDTH/TYPE*	AADT
STATE PRIMARY	R URB OPA	NONE (UNDIV)	NONE	NHS	00.000		2	24I	18,761
					00.000	BALTIMORE CO/L			
					00.040	SPEED LIMIT 50 MPH			
					00.080				
	URB LOCAL				00.260				
					00.300				
					00.300 MD 30UL	PROPOSED HAMPSTEAD BYPASS			
	URB OPA				00.680				21,010
					00.680 CO43I	TRENTON MILL RD			
					00.680 CO9000	MD 30 SOUTHIERN CONNECTOR			
					00.720				
					01.065	SPEED LIMIT 30 MPH			
					01.280	R/R #CSX 832 018 H			
NAME: S MAIN ST	U				01.300	IN CORP LMTS HAMPSTEAD			
		PAINTED			01.380				
		NONE (UNDIV)			01.430				
		PAINTED			01.460		2	34I	
	R				01.470		2	24I	
					01.470	OUT CORP LMTS HAMPSTEAD			
		NONE (UNDIV)			01.500				
	U				01.520	IN CORP LMTS HAMPSTEAD			
	URB MINOR ART				01.910				
					01.910 MU 55	HOUCKSVILLE RD			
					01.910 MD 88	LOWER BECKLEYSVILLE RD			
					02.270				21,570
					02.270 MD833	OLD BLACKROCK RD			
NAME: N MAIN ST					02.530 MU 10	UPPER BECKLEYSVILLE RD			
					02.690				17,780
					02.690 MD482	HAMPSTEAD MEXICO RD			
					02.690 MU 20	FAIRMOUNT RD			
					02.970	R/R #CSX 832 025 T			
					02.980		2	34I	
					03.000		2	24I	
					03.270	SPEED LIMIT 40 MPH			
NAME: HANOVER PIKE	R				03.610	OUT CORP LMTS HAMPSTEAD			

*A,B = UNIMPROVD; C = GRADED & DRAINED; D,E = SOIL, GRAVEL, STONE; F,G = LOW TYPE BITUMINOUS
H,I = HIGH TYPE BITUMINOUS; J = CONCRETE; K = BRICK; L = BLOCK

STATE HIGHWAY LOCATION REFERENCE

COUNTY: CARROLL

DISTRICT: 7

DATE: 12/31/07

ROUTE NUMBER: MD 30 CONTINUED

INVENTORY DIRECTION: NORTH

ROUTE NAME: HANOVER PIKE

STATE SYSTEM	FUNCTIONAL CLASS	MEDIAN TYPE	ACCESS CONTROL	NHS	MILEPOINT	MILEPOINT DESCRIPTION	MARKED LANES	SURFACE WIDTH/TYPE*	AADT
STATE PRIMARY	R URB MINOR ART	NONE (UNDIV)	NONE	NHS	03.860		2	24I	17,430
	URB LOCAL				03.860 CO158	GREENMOUNT CHURCH RD			
					04.080				
					04.080 CO900I	MD 30 NORTHERN CONNECTOR			
					04.110				
		PAINTED			04.320				
		NONE (UNDIV)			04.390		2	22I	
		PAINTED			04.420		2	24I	
		NONE (UNDIV)			04.430				
	URB OPA	CURBED			04.530		3	36I	
					04.530 MD 30UL	PROPOSED HAMPSTEAD BYPASS			
					04.580		4	48I	
					04.600		3	36I	
		PAINTED			04.690		3	38I	
		NONE (UNDIV)			04.720		3	36I	
					04.750		3	24I	
					04.790		2	24I	
					04.982	SPEED LIMIT 45 MPH			
					05.180 CO150	CAPE HORN RD N			
					05.690 CO178	MAPLE GROVE RD			
					05.726	SPEED LIMIT 45 MPH			
		PAINTED			05.860				
		NONE (UNDIV)			05.925				
					05.940	SPEED LIMIT 30 MPH			
		PAINTED			05.985				
					06.010	IN CORP LMTS MANCHESTER			
		NONE (UNDIV)			06.020				
					06.064	SPEED LIMIT 30 MPH			
					06.450 MU230	YORK ST			
					06.610		2	30I	
					06.630		2	24I	
					06.680				16,140
					06.680 MD 27	MANCHESTER RD			
		PAINTED			06.710				
		NONE (UNDIV)			06.740				

NAME: S MAIN ST U

*A,B = UNIMPROVED; C = GRADED & DRAINED; D,E = SOIL GRAVEL,STONE; F,G = LOW TYPE BITUMINOUS
H,I = HIGH TYPE BITUMINOUS; J = CONCRETE; K = BRICK; L = BLOCK

STATE HIGHWAY LOCATION REFERENCE

COUNTY: CARROLL
DISTRICT: 7
DATE: 12/31/07

ROUTE NUMBER: MD 30 CONTINUED
INVENTORY DIRECTION: NORTH
ROUTE NAME: S MAIN ST

STATE SYSTEM	FUNCTIONAL CLASS	MEDIAN TYPE	ACCESS CONTROL	NHS	MILEPOINT	MILEPOINT DESCRIPTION	MARKED LANES	SURFACE WIDTH/TYPE*	AADT
STATE PRIMARY	U URB OPA	NONE (UNDIV)	NONE	NHS	06.870	SPEED LIMIT 40 MPH	2	241	16,140
NAME: HANOVER PIKE	R				06.890	OUT CORP LMTS MANCHESTER			
					07.140	SPEED LIMIT 50 MPH			
					07.500				17,060
	U				07.500 MU 71	FRIDINGER MILL RD			
					07.710	IN CORP LMTS MANCHESTER			
					07.860				15,770
	R RUR OPA				07.860 MD 86	LINEBORO RD			
					07.980				
					07.980	OUT CORP LMTS MANCHESTER			
					08.160				
					08.260	SPEED LIMIT 40 MPH			
					08.535	SPEED LIMIT 40 MPH			
		PAINTED			09.182				
		NONE (UNDIV)			09.280				
					09.310				15,520
					09.310 MD496	BACHMANS VALLEY RD			
		PAINTED			09.320				
					09.425	SPEED LIMIT 50 MPH			
		NONE (UNDIV)			09.430				
					09.940 CO1283	DEEP RUN RD E			
					11.120	PENNSYLVANIA ST/L			

ROUTE NUMBER: MD 30UL
INVENTORY DIRECTION: NORTH
ROUTE NAME: PROPOSED HAMPSTEAD BYPASS

STATE SYSTEM	FUNCTIONAL CLASS	MEDIAN TYPE	ACCESS CONTROL	NHS	MILEPOINT	MILEPOINT DESCRIPTION	MARKED LANES	SURFACE WIDTH/TYPE*	AADT
STATE SECONDARY	R RUR OPA	UNPROTECTED	NONE	NOT NHS	00.000		4	501	18,999
					00.000 MD 30	HANOVER PIKE			
					00.200 CO9000	MD 30 SOUTHERN CONNECTOR			
	U URB OPA				01.640				
					04.500 CO9001	MD 30 NORTHERN CONNECTOR			
					04.700 MD 30	HANOVER PIKE			

*A,B = UNIMPROVED; C = GRADED & DRAINED; D,E = SOIL, GRAVEL, STONE; F,G = LOW TYPE BITUMINOUS
H,I = HIGH TYPE BITUMINOUS; J = CONCRETE; K = BRICK; L = BLOCK

STATE HIGHWAY ADMINISTRATION OF MARYLAND
HIGHWAY INFORMATION SERVICES DIVISION
DATA SUPPORT GROUP

STATE HIGHWAY LOCATION REFERENCE

COUNTY: CARROLL
DISTRICT: 7
DATE: 12/31/07

ROUTE NUMBER: MD 31
INVENTORY DIRECTION: EAST
ROUTE NAME: NEW WINDSOR RD

STATE SYSTEM	FUNCTIONAL CLASS	MEDIAN TYPE	ACCESS CONTROL	NHS	MILEPOINT	MILEPOINT DESCRIPTION	MARKED LANES	SURFACE WIDTH/TYPE*	AADT
STATE SECONDARY	R	RUR MINOR ART	NONE	NOT NHS	00.000		2	20I	2,822
					00.000	FREDERICK CO/L			
					00.000	STRUC #6008 SAMS CREEK			
					00.030	SPEED LIMIT 50 MPH			
					01.220				5,072
					01.220	MD407 MARSTON RD			
					01.240		2	22I	
					02.330		2	20I	
					02.330	SPEED LIMIT 40 MPH			
					02.880	STRUC #6007 LITTLE PIPE CREEK			
NAME: HIGH ST		U			02.930	IN CORP LMITS NEW WINDSOR			
					02.940	SPEED LIMIT 30 MPH			
					02.960	R/R #MMID 831 717 E			
					03.060		2	22I	
					03.170		2	20I	
					03.220		2	22I	
					03.220	MU150 MAIN ST			
					03.220	MD831J MAIN ST			
					03.383				4,882
NAME: GREEN VALLEY RD					03.383	MD 75 GREEN VALLEY RD			
					03.500				4,682
NAME: MAIN ST					03.500	MD831J MAIN ST			
					03.525	SPEED LIMIT 30 MPH			
NAME: NEW WINDSOR RD					03.710	MU220 SPRINGDALE RD			
					03.920		2	24I	
					03.920	SPEED LIMIT 40 MPH			
					04.270	MD852 OLD NEW WINDSOR PIKE			
					04.270	OUT CORP LMITS NEW WINDSOR			
					04.300	SPEED LIMIT 55 MPH			
					05.940	STRUC #6057 TURKEYFOOT RUN			
					06.310				7,912
					06.310	CO287 MEDFORD RD			
					07.490	STRUC #6046 LITTLE PIPE CREEK			
					07.510	MD852 OLD NEW WINDSOR PIKE			

*A,B = UNIMPROVED; C = GRADED & DRAINED; D,E = SOIL, GRAVEL, STONE; F,G = LOW TYPE BITUMINOUS
H,I = HIGH TYPE BITUMINOUS; J = CONCRETE; K = BRICK; L = BLOCK

STATE HIGHWAY LOCATION REFERENCE

COUNTY: CARROLL
DISTRICT: 7
DATE: 12/31/07

ROUTE NUMBER: MD 31 CONTINUED
INVENTORY DIRECTION: EAST
ROUTE NAME: NEW WINDSOR RD

STATE SYSTEM	FUNCTIONAL CLASS	MEDIAN TYPE	ACCESS CONTROL	NHS	MILEPOINT	MILEPOINT DESCRIPTION	MARKED LANES	SURFACE WIDTH/TYPE*	AADT
STATE SECONDARY	R URB OPA	NONE (UNDIV)	NONE	NOT NHS	07.850		2	24I	7,912
					07.850 MD852K	STONE CHAPEL RD			
					07.945	SPEED LIMIT 55 MPH			
					08.620 MU508	TAHOMA FARM RD			
	U				09.210	IN CORP LMTS WESTMINSTER			
					09.440	SPEED LIMIT 45 MPH			
		PAINTED			09.664				
		NONE (UNDIV)			09.752				
					09.790 MU540	UNIONTOWN RD			
		PAINTED			09.850				
		NONE (UNDIV)			09.895				
					09.940				12,652
					09.940 MU332	W MAIN ST			
		PAINTED			09.985				
					09.996		2	32I	
					10.015		2	30I	
					10.040		2	26I	
					10.050		2	24I	
		NONE (UNDIV)			10.082				
		PAINTED			10.223				
		CURBED			10.310				
					10.350 MD140	COLLEGE VIEW BLVD			

ROUTE NUMBER: MD 32
INVENTORY DIRECTION: NORTH
ROUTE NAME: SYKESVILLE RD

STATE SYSTEM	FUNCTIONAL CLASS	MEDIAN TYPE	ACCESS CONTROL	NHS	MILEPOINT	MILEPOINT DESCRIPTION	MARKED LANES	SURFACE WIDTH/TYPE*	AADT
STATE SECONDARY	U URB OPA	NONE (UNDIV)	PARTIAL	NOT NHS	00.000		2	24J	19,731
					00.000	HOWARD CO/L			
					00.000	STRUC #13157 PATAPSCO RIVER			
					00.020	R/R #CSX 140 413 E			
					00.034		2	24I	
		PAINTED			00.118				
		NONE (UNDIV)			00.190				

*A,B = UNIMPROVED; C = GRADED & DRAINED; D,E = SOIL, GRAVEL, STONE; F,G = LOW TYPE BITUMINOUS
H,I = HIGH TYPE BITUMINOUS; J = CONCRETE; K = BRICK; L = BLOCK

STATE HIGHWAY ADMINISTRATION OF MARYLAND
HIGHWAY INFORMATION SERVICES DIVISION
DATA SUPPORT GROUP

STATE HIGHWAY LOCATION REFERENCE

COUNTY: CARROLL
DISTRICT: 7
DATE: 12/31/07

ROUTE NUMBER: MD 32 CONTINUED
INVENTORY DIRECTION: NORTH
ROUTE NAME: SYKESVILLE RD

STATE SYSTEM	FUNCTIONAL CLASS	MEDIAN TYPE	ACCESS CONTROL	NHS	MILEPOINT	MILEPOINT DESCRIPTION	MARKED LANES	SURFACE WIDTH/TYPE*	AADT
STATE SECONDARY	U	URB OPA	PARTIAL	NOT NHS	00.308		2	241	19,731
		NONE (UNDIV)			00.414				
					00.464	MU245 RAINCLIFFE RD			
					00.464	MU247 SANDOSKY RD			
		PAINTED			00.519				
		NONE (UNDIV)			00.624				
	R				00.794	OUT CORP LMTS SYKESVILLE			
		PAINTED			00.924				
	U				00.934	IN CORP LMTS SYKESVILLE			
					00.952		2	281	
		CURBED			00.962		3	401	
					00.972		4	481	
					01.006	STRUC #06144X0 PED WALKWAY			
	R				01.122				27,281
					01.122	MD851 SPRINGFIELD AVE			
					01.122	OUT CORP LMTS SYKESVILLE			
					01.122	MU303 SPRINGFIELD AVE			
					01.280		3	461	
		PAINTED			01.292				
					01.304		2	361	
		NONE (UNDIV)			01.317		2	281	
					01.327		2	261	
					01.390		2	241	
			NONE		01.454				
					01.554	STRUC #6009 PINEY RUN			
					01.594	SPEED LIMIT 50 MPH			
					02.064	CO1375 JOHNSVILLE RD			
					02.584	MD851A NO NAME			
		PAINTED			03.014				
					03.034	SPEED LIMIT 40 MPH			
		NONE (UNDIV)			03.054				
		PAINTED			03.119		2	301	
		NONE (UNDIV)			03.184		4	481	
		PAINTED			03.304				
		CURBED			03.314				

*A,B = UNIMPROVED; C = GRADED & DRAINED; D,E = SOIL, GRAVEL, STONE; F,G = LOW TYPE BITUMINOUS
H,I = HIGH TYPE BITUMINOUS; J = CONCRETE; K = BRICK; L = BLOCK

STATE HIGHWAY ADMINISTRATION OF MARYLAND
HIGHWAY INFORMATION SERVICES DIVISION
DATA SUPPORT GROUP

STATE HIGHWAY LOCATION REFERENCE

COUNTY: CARROLL
DISTRICT: 7
DATE: 12/31/07

ROUTE NUMBER: MD 32 CONTINUED
INVENTORY DIRECTION: NORTH
ROUTE NAME: SYKESVILLE RD

STATE SYSTEM	FUNCTIONAL CLASS	MEDIAN TYPE	ACCESS CONTROL	NHS	MILEPOINT	MILEPOINT DESCRIPTION	MARKED LANES	SURFACE WIDTH/TYPE*	AADT
STATE SECONDARY	R URB OPA	CURBED	NONE	NOT NHS	03.364		4	48I	14,391
		PAINTED			03.364 MD 26	LIBERTY RD			
		NONE (UNDIV)			03.444				
		CURBED			03.454				
		PAINTED			03.674		3	36I	
		NONE (UNDIV)			03.794				
		PAINTED			03.854				
		NONE (UNDIV)			03.904		3	35I	
		PAINTED			04.064		2	22I	
		NONE (UNDIV)			04.116				
		PAINTED			04.184				
		NONE (UNDIV)			04.224 CO1375	JOHNSVILLE RD			
		PAINTED			04.224 CO704	BENNETT RD			
		NONE (UNDIV)			04.247	SPEED LIMIT 40 MPH			
		PAINTED			04.254		2	30I	
		NONE (UNDIV)			04.294		2	22I	
		PAINTED			04.314		2	24I	
		NONE (UNDIV)			04.374				
		PAINTED			04.424				
		NONE (UNDIV)			04.454				
		PAINTED			04.494				
		NONE (UNDIV)			04.594				
		PAINTED			04.634				
		NONE (UNDIV)			04.686	SPEED LIMIT 50 MPH			
		PAINTED			04.694		2	22I	
		NONE (UNDIV)			04.934 CO640	PINE KNOB RD			
		PAINTED			05.774		2	24J	
		NONE (UNDIV)			05.834	STRUC #6049 PATAPSCO RIVER			
		PAINTED			05.884		2	24I	
		NONE (UNDIV)			06.284		2	22I	
		PAINTED			06.284	SPEED LIMIT 40 MPH			
		NONE (UNDIV)			07.167		2	24I	
		PAINTED			07.674				
		NONE (UNDIV)			07.704				
		PAINTED			07.735				

*A,B = UNIMPROVED; C = GRADED & DRAINED; D,E = SOIL, GRAVEL, STONE; F,G = LOW TYPE BITUMINOUS
H,I = HIGH TYPE BITUMINOUS; J = CONCRETE; K = BRICK; L = BLOCK

STATE HIGHWAY ADMINISTRATION OF MARYLAND
HIGHWAY INFORMATION SERVICES DIVISION
DATA SUPPORT GROUP

STATE HIGHWAY LOCATION REFERENCE

COUNTY: CARROLL

DISTRICT: 7

DATE: 12/31/07

ROUTE NUMBER: MD 32 CONTINUED

INVENTORY DIRECTION: NORTH

ROUTE NAME: SYKESVILLE RD

STATE SYSTEM	FUNCTIONAL CLASS	MEDIAN TYPE	ACCESS CONTROL	NHS	MILEPOINT	MILEPOINT DESCRIPTION	MARKED LANES	SURFACE WIDTH/TYPE*	AADT
STATE SECONDARY	R URB OPA	NONE (UNDIV)	NONE	NOT NHS	07.802		2	22I	14,391
					07.894	SPEED LIMIT 35 MPH			
					08.324		2	20I	
	URB MINOR ART				08.364				9,121
					08.364 MD 91	GAMBER RD			
					08.434		2	22I	
					08.444	SPEED LIMIT 35 MPH			
		PAINTED			08.724		2	24I	
					08.785	SPEED LIMIT 35 MPH			
		NONE (UNDIV)			08.799		2	22I	
		PAINTED			08.834		2	24I	
		NONE (UNDIV)			08.864		2	22I	
		PAINTED			08.894		2	24I	
					08.917		2	22I	
		NONE (UNDIV)			08.970				
					09.034	SPEED LIMIT 40 MPH			
					09.564 CO545	KLEE MILL RD			
					09.664		2	24I	
		PAINTED			10.983				
		NONE (UNDIV)			11.034				
	RUR MAJ COLL				11.064				
					11.064 CO285	NICODEMUS RD E			
		PAINTED			11.089				
		NONE (UNDIV)			11.124				
					12.774		2	22I	
					12.794		2	23I	
					12.834		2	24I	11,381
					12.834 CO538	DEER PARK RD			
					13.734 MD904	NELSON RD			
	URB MINOR ART				13.844				11,791
					13.844 MD 97	NEW WASHINGTON RD			
					13.864		2	30I	
					13.884		2	28I	
		PAINTED			14.084		2	24I	
		NONE (UNDIV)			14.134				

*A,B = UNIMPROVED; C = GRADED & DRAINED; D,E = SOIL GRAVEL STONE; F,G = LOW TYPE BITUMINOUS
H,I = HIGH TYPE BITUMINOUS; J = CONCRETE; K = BRICK; L = BLOCK

STATE HIGHWAY ADMINISTRATION OF MARYLAND
HIGHWAY INFORMATION SERVICES DIVISION
DATA SUPPORT GROUP

STATE HIGHWAY LOCATION REFERENCE

COUNTY: CARROLL
DISTRICT: 7
DATE: 12/31/07

ROUTE NUMBER: MD 32 CONTINUED
INVENTORY DIRECTION: NORTH
ROUTE NAME: SYKESVILLE RD

STATE SYSTEM	FUNCTIONAL CLASS	MEDIAN TYPE	ACCESS CONTROL	NHS	MILEPOINT	MILEPOINT DESCRIPTION	MARKED LANES	SURFACE WIDTH/TYPE*	AADT
STATE SECONDARY	R URB MINOR ART	PAINTED	NONE	NOT NHS	14.234		2	241	11,791
					14.234 MD854B	OLD WASHINGTON RD			
					14.244	SPEED LIMIT 40 MPH			
		NONE (UNDIV)			14.294				
		PAINTED			14.354				
		NONE (UNDIV)			14.444				
		PAINTED			14.489				
		NONE (UNDIV)			14.554				
					14.604 CO304	DOROTHY AVE			
					14.655	SPEED LIMIT 35 MPH			
		PAINTED			14.666				
		NONE (UNDIV)			14.734				
					14.767		2	291	
		PAINTED			14.857		2	241	
		NONE (UNDIV)			14.924				
					14.974 CO302	KATE WAGNER RD			
		PAINTED			15.234				
		NONE (UNDIV)			15.304				
		PAINTED			15.414				
					15.414	SPEED LIMIT 35 MPH			
		NONE (UNDIV)			15.434				
		PAINTED			15.450				
		NONE (UNDIV)			15.524				
					15.524 CO327	HOOK RD			
					15.544		2	281	
					15.867	SPEED LIMIT 35 MPH			
					16.204		2	361	
					16.224		2	281	
					16.224 CO1427	CENTER ST			
					16.234		2	301	
					16.234	SPEED LIMIT 30 MPH			
					16.374		2	281	
					16.374 CO305	GIST RD			
					16.404		2	241	
					16.494		2	221	

*A,B = UNIMPROVED; C = GRADED & DRAINED; D,E = SOIL, GRAVEL, STONE; F,G = LOW TYPE BITUMINOUS
H,I = HIGH TYPE BITUMINOUS; J = CONCRETE; K = BRICK; L = BLOCK

STATE HIGHWAY ADMINISTRATION OF MARYLAND
HIGHWAY INFORMATION SERVICES DIVISION
DATA SUPPORT GROUP

STATE HIGHWAY LOCATION REFERENCE

COUNTY: CARROLL
DISTRICT: 7
DATE: 12/31/07

ROUTE NUMBER: MD 32 CONTINUED
INVENTORY DIRECTION: NORTH
ROUTE NAME: SYKESVILLE RD

STATE SYSTEM	FUNCTIONAL CLASS	MEDIAN TYPE	ACCESS CONTROL	NHS	MILEPOINT	MILEPOINT DESCRIPTION	MARKED LANES	SURFACE WIDTH/TYPE*	AADT
STATE SECONDARY	R URB MINOR ART	NONE (UNDIV)	NONE	NOT NHS	16.544		2	24I	11,791
					16.724	IN CORP LMTS WESTMINSTER			
					16.724	END STATE MAINTENANCE			
					16.724 MU555	WASHINGTON RD (AHEAD)			

ROUTE NUMBER: MD 75
INVENTORY DIRECTION: NORTH
ROUTE NAME: GREEN VALLEY RD

STATE SYSTEM	FUNCTIONAL CLASS	MEDIAN TYPE	ACCESS CONTROL	NHS	MILEPOINT	MILEPOINT DESCRIPTION	MARKED LANES	SURFACE WIDTH/TYPE*	AADT
STATE SECONDARY	R RUR MAJ COLL	NONE (UNDIV)	NONE	NOT NHS	00.000		2	24J	1,942
					00.000	FREDERICK CO L			
					00.000	STRUC #6012 SAMS CREEK			
					00.010		2	22I	
					00.050	STRUC #6065 MILL RUN			
NAME: S MAIN ST	U				00.260	IN CORP LMTS UNION BRIDGE			
					00.280	SPEED LIMIT 30 MPH			
					00.510		2	25I	4,292
					00.510 MU111	E LOCUST ST			
					00.510 MU110	W LOCUST ST			
					00.600		2	22I	
NAME: N MAIN ST					00.650 MU 40	E BROADWAY			
					00.650 MU 41	W BROADWAY			
					00.750		2	24I	
					00.760	R/R #MMID 831 725 W			
					00.790		2	22I	
					00.840		2	23I	
					00.910		2	24I	
					00.910	STRUC #6013 LITTLE PIPE CREEK			
					00.980				4,192
NAME: GREEN VALLEY RD					00.980 MU118	MAIN ST			
					01.140	SPEED LIMIT 55 MPH			
	R				01.570	OUT CORP LMTS UNION BRIDGE			
					01.930 MD 75A	NO NAME			

*A,B = UNIMPROVED; C = GRADED & DRAINED; D,E = SOIL, GRAVEL, STONE; F,G = LOW TYPE BITUMINOUS
H,I = HIGH TYPE BITUMINOUS; J = CONCRETE; K = BRICK; L = BLOCK

STATE HIGHWAY ADMINISTRATION OF MARYLAND
HIGHWAY INFORMATION SERVICES DIVISION
DATA SUPPORT GROUP

STATE HIGHWAY LOCATION REFERENCE

COUNTY: CARROLL
DISTRICT: 7
DATE: 12/31/07

ROUTE NUMBER: MD 75 CONTINUED
INVENTORY DIRECTION: NORTH
ROUTE NAME: GREEN VALLEY RD

STATE SYSTEM	FUNCTIONAL CLASS	MEDIAN TYPE	ACCESS CONTROL	NHS	MILEPOINT	MILEPOINT DESCRIPTION	MARKED LANES	SURFACE WIDTH/TYPE*	AADT
STATE SECONDARY	R RUR MAJ COLL	PAINTED NONE (UNDIV)	NONE	NOT NHS	02.145		2	24I	4,192
		PAINTED NONE (UNDIV)			02.221				
					02.270	CO1553 SHEPHERDS MILL RD			
		PAINTED NONE (UNDIV)			02.340				
					02.431				
					02.560	MD800D NO NAME			
					03.960	MD800D NO NAME			
					04.170	MD800B NO NAME			
					04.610				4,882
					04.610	MD 84 CLEAR RIDGE RD S			
					04.670		2	24J	
					04.670	SPEED LIMIT 40 MPH			
					04.680	STRUC #6051 LITTLE PIPE CREEK			
		PAINTED			04.690		2	24I	
					04.815		2	28I	
					04.846		2	24I	
		NONE (UNDIV)			04.910				
		PAINTED			04.966		2	28I	
		NONE (UNDIV)			05.020		2	24I	
		PAINTED			05.060				
					05.160		2	28I	
					05.200		2	24I	
					05.200	SPEED LIMIT 30 MPH			
		NONE (UNDIV)			05.230				
					05.300	MD 31 GREEN VALLEY RD			

ROUTE NUMBER: MD 75A
INVENTORY DIRECTION: NORTH
ROUTE NAME: NO NAME

STATE SYSTEM	FUNCTIONAL CLASS	MEDIAN TYPE	ACCESS CONTROL	NHS	MILEPOINT	MILEPOINT DESCRIPTION	MARKED LANES	SURFACE WIDTH/TYPE*	AADT
STATE SECONDARY	R RUR LOCAL	NONE (UNDIV)	NONE	NOT NHS	00.000		2	10H	0
					00.000	MD 75 GREEN VALLEY RD			
					00.012	ROAD END - CABLE ACROSS ROAD			

*A,B = UNIMPROVED; C = GRADED & DRAINED; D,E = SOIL, GRAVEL, STONE; F,G = LOW TYPE BITUMINOUS
H,I = HIGH TYPE BITUMINOUS; J = CONCRETE; K = BRICK; L = BLOCK

STATE HIGHWAY LOCATION REFERENCE

COUNTY: CARROLL
DISTRICT: 7
DATE: 12/31/07

ROUTE NUMBER: MD 77
INVENTORY DIRECTION: EAST
ROUTE NAME: MIDDLEBURG RD

STATE SYSTEM	FUNCTIONAL CLASS	MEDIAN TYPE	ACCESS CONTROL	NHS	MILEPOINT	MILEPOINT DESCRIPTION	MARKED LANES	SURFACE WIDTH/TYPE*	AADT
STATE SECONDARY	R	RUR MAJ COLL	NONE	NOT NHS	00.000		2	24J	962
					00.000	FREDERICK CO/L			
					00.000	STRUC #10056 DOUBLE PIPE CREEK			
					00.020		2	24I	
					00.030		2	32I	
					00.030	CO1311 KEYSVILLE RD S			
					00.040	SPEED LIMIT 30 MPH			
					00.120		2	20I	
					00.140	R/R #MMID 831 745 H			
					00.220		2	24I	
					00.265	SPEED LIMIT 40 MPH			
					00.410	STRUC #6015 BIG PIPE CREEK			
					00.660		2	22I	
					00.990				1,750
					00.990	CO 18 NAYLORS MILL RD			
					01.060	SPEED LIMIT 40 MPH			
					01.930	MD194 FRANCIS SCOTT KEY HWY			
					01.930	CO214 MIDDLEBURG RD (AHEAD)			

ROUTE NUMBER: MD 84
INVENTORY DIRECTION: NORTH
ROUTE NAME: CLEAR RIDGE RD S

STATE SYSTEM	FUNCTIONAL CLASS	MEDIAN TYPE	ACCESS CONTROL	NHS	MILEPOINT	MILEPOINT DESCRIPTION	MARKED LANES	SURFACE WIDTH/TYPE*	AADT
STATE SECONDARY	R	RUR MINOR COLL	NONE	NOT NHS	00.000		2	20I	1,760
					00.000	MD 75 GREEN VALLEY RD			
					00.040	MD800A NO NAME			
					00.440		2	24I	
					00.440	MD800B NO NAME			
					00.510	SPEED LIMIT 50 MPH			
					00.730	STRUC #6017 ROOF BRANCH			
					01.670		2	22I	
					02.010	SPEED LIMIT 40 MPH			
					02.930	SPEED LIMIT 25 MPH			
					03.040				

RUR MAJ COLL

*A,B = UNIMPROVED; C = GRADED & DRAINED; D,E = SOIL, GRAVEL, STONE; F,G = LOW TYPE BITUMINOUS
H,I = HIGH TYPE BITUMINOUS; J = CONCRETE; K = BRICK; L = BLOCK

STATE HIGHWAY LOCATION REFERENCE

COUNTY: CARROLL
DISTRICT: 7
DATE: 12/31/07

ROUTE NUMBER: MD 84 CONTINUED
INVENTORY DIRECTION: NORTH
ROUTE NAME: TREVANION RD

STATE SYSTEM	FUNCTIONAL CLASS	MEDIAN TYPE	ACCESS CONTROL	NHS	MILEPOINT	MILEPOINT DESCRIPTION	MARKED LANES	SURFACE WIDTH/TYPE*	AADT
STATE SECONDARY	R RUR MAJ COLL	NONE (UNDIV)	NONE	NOT NHS	03.040 CO214	MIDDLEBURG RD	2	22I	1,760
					03.110		2	20I	
					03.110 CO247	UNIONTOWN RD			
					03.300		2	22I	
					03.360	SPEED LIMIT 40 MPH			
	RUR LOCAL				03.750				950
	NAME: BAUST CHURCH RD				03.750 CO 34	TREVANION RD			
					04.510	STRUC #6016 MEADOW BRANCH			
					05.470		2	24I	
					05.530		2	22I	
					05.750 MD832	OLD TANEYTOWN RD			

ROUTE NUMBER: MD 86
INVENTORY DIRECTION: NORTH
ROUTE NAME: LINEBORO RD

STATE SYSTEM	FUNCTIONAL CLASS	MEDIAN TYPE	ACCESS CONTROL	NHS	MILEPOINT	MILEPOINT DESCRIPTION	MARKED LANES	SURFACE WIDTH/TYPE*	AADT
STATE SECONDARY	U URB MINOR ART	NONE (UNDIV)	NONE	NOT NHS	00.000		2	22I	3,550
					00.000 MD 30	HANOVER PIKE			
					00.110	SPEED LIMIT 45 MPH			
	R RUR MAJ COLL				00.260				
					00.260	OUT CORP LMTS MANCHESTER			
					01.620		2	24I	
					01.776		2	22I	
					02.260	STRUC #6059 GUNPOWDER FALLS			
					02.580		2	24I	
					03.030	STRUC #6019 GUNPOWDER FALLS			
					03.220		2	22I	
					03.230		2	24I	
					03.265	SPEED LIMIT 30 MPH			
					03.460		2	22I	3,420
					03.460 CO893	CHURCH ST S			
					03.460 CO892	CHURCH ST N			
					03.653	SPEED LIMIT 30 MPH			

*A,B = UNIMPROVED; C = GRADED & DRAINED; D,E = SOIL, GRAVEL, STONE; F,G = LOW TYPE BITUMINOUS
H,I = HIGH TYPE BITUMINOUS; J = CONCRETE; K = BRICK; L = BLOCK

STATE HIGHWAY ADMINISTRATION OF MARYLAND
HIGHWAY INFORMATION SERVICES DIVISION
DATA SUPPORT GROUP

STATE HIGHWAY LOCATION REFERENCE

COUNTY: CARROLL
DISTRICT: 7
DATE: 12/31/07

ROUTE NUMBER: MD 86 CONTINUED
INVENTORY DIRECTION: NORTH
ROUTE NAME: LINEBORO RD

STATE SYSTEM	FUNCTIONAL CLASS	MEDIAN TYPE	ACCESS CONTROL	NHS	MILEPOINT	MILEPOINT DESCRIPTION	MARKED LANES	SURFACE WIDTH/TYPE*	AADT
STATE SECONDARY	R RUR MAJ COLL	NONE (UNDIV)	NONE	NOT NHS	03.660		2	20I	3,420
					03.680		2	22I	
					03.690		2	20I	
					03.760	STRUC #6018 GUNPOWDER FALLS			
					03.770		2	22I	
					03.810		2	20I	
					03.820		2	22I	
	U URB MINOR ART				03.830				
					03.830	R/R #CSX 832 059 M			
					04.000	PENNSYLVANIA ST/L			

ROUTE NUMBER: MD 88
INVENTORY DIRECTION: EAST
ROUTE NAME: LOWER BECKLEYSVILLE RD

STATE SYSTEM	FUNCTIONAL CLASS	MEDIAN TYPE	ACCESS CONTROL	NHS	MILEPOINT	MILEPOINT DESCRIPTION	MARKED LANES	SURFACE WIDTH/TYPE*	AADT
STATE SECONDARY	U URB OPA	NONE (UNDIV)	NONE	NOT NHS	00.000		2	24I	3,920
					00.000 MU 55	HOUCKSVILLE RD (BACK)			
					00.000 MD 30	S MAIN ST			
	R				00.050	OUT CORP LMTS HAMPSTEAD			
					00.350		2	34I	
					00.370		2	24I	
	U				00.410	IN CORP LMTS HAMPSTEAD			
		PAINTED			00.650				
		CURBED			00.660				
		ROUNDAABOUT			00.670		2	32I	
	URB MINOR ART				00.680				4,492
NAME: BLACKROCK RD					00.680 CO430	LOWER BECKLEYSVILLE RD			
					00.680	ROUNDAABOUT			
					00.680 MD833	OLD BLACKROCK RD			
		CURBED			00.690				
	R	PAINTED			00.700		2	24I	
					00.700	OUT CORP LMTS HAMPSTEAD			
		NONE (UNDIV)			00.711				
					00.775	SPEED LIMIT 40 MPH			

*A,B = UNIMPROVED; C = GRADED & DRAINED; D,E = SOIL, GRAVEL, STONE; F,G = LOW TYPE BITUMINOUS
H,I = HIGH TYPE BITUMINOUS; J = CONCRETE; K = BRICK; L = BLOCK

STATE HIGHWAY ADMINISTRATION OF MARYLAND
HIGHWAY INFORMATION SERVICES DIVISION
DATA SUPPORT GROUP

STATE HIGHWAY LOCATION REFERENCE

COUNTY: CARROLL
DISTRICT: 7
DATE: 12/31/07

ROUTE NUMBER: MD 88 CONTINUED

INVENTORY DIRECTION: EAST

ROUTE NAME: BLACKROCK RD

STATE SYSTEM	FUNCTIONAL CLASS	MEDIAN TYPE	ACCESS CONTROL	NHS	MILEPOINT	MILEPOINT DESCRIPTION	MARKED LANES	SURFACE WIDTH/TYPE*	AADT
STATE SECONDARY	R URB MINOR ART	NONE (UNDIV)	NONE	NOT NHS	01.060	BALTIMORE CO'L	2	24I	4,492

ROUTE NUMBER: MD 91

INVENTORY DIRECTION: NORTH

ROUTE NAME: GAMBER RD

STATE SYSTEM	FUNCTIONAL CLASS	MEDIAN TYPE	ACCESS CONTROL	NHS	MILEPOINT	MILEPOINT DESCRIPTION	MARKED LANES	SURFACE WIDTH/TYPE*	AADT
STATE SECONDARY	R URB OPA	NONE (UNDIV)	NONE	NOT NHS	00.000		2	24I	10,981
					00.000 OP528	SANDRA LA (BACK)			
					00.000 MD 32	SYKESVILLE RD			
					00.070	SPEED LIMIT 45 MPH			
					00.390	SPEED LIMIT 55 MPH			
					00.960 MD879	OLD GAMBER RD			
					00.980	STRUC #6014 MIDDLE RUN			
					01.460				11,691
					01.460 CO538	DEER PARK RD			
					01.510	SPEED LIMIT 55 MPH			
					01.580 MD 91A	NO NAME			
					01.680 MD879B	OLD GAMBER RD			
					02.170 MD879B	OLD GAMBER RD			
					02.240 MD879C	NO NAME			
					02.450	STRUC #6060 BEAVER RUN			
					02.860 MD879D	NO NAME			
		PAINTED			03.110				
		NONE (UNDIV)			03.140				
	URB MINOR ART		PARTIAL		03.210				5,981
NAME: EMORY RD					03.210 MD140	BALTIMORE BLVD			
		PAINTED			03.270				
		NONE (UNDIV)			03.300				
					03.740 MD879D	NO NAME			
	RUR MAJ COLL				03.780				
					03.780	STRUC #6020 PATAPSCO RIVER			
					03.860	R/R #CSX 831 669 S			
					03.860	STRUC #6047			
			NONE		03.870				

*A,B = UNIMPROVED; C = GRADED & DRAINED; D,E = SOIL, GRAVEL, STONE; F,G = LOW TYPE BITUMINOUS
H,I = HIGH TYPE BITUMINOUS; J = CONCRETE; K = BRICK; L = BLOCK

STATE HIGHWAY ADMINISTRATION OF MARYLAND
HIGHWAY INFORMATION SERVICES DIVISION
DATA SUPPORT GROUP

STATE HIGHWAY LOCATION REFERENCE

COUNTY: CARROLL
DISTRICT: 7
DATE: 12/31/07

ROUTE NUMBER: MD 91 CONTINUED
INVENTORY DIRECTION: NORTH
ROUTE NAME: EMORY RD

STATE SYSTEM	FUNCTIONAL CLASS	MEDIAN TYPE	ACCESS CONTROL	NHS	MILEPOINT	MILEPOINT DESCRIPTION	MARKED LANES	SURFACE WIDTH/TYPE*	AADT
STATE SECONDARY	R RUR MAJ COLL	NONE (UNDIV)	NONE	NOT NHS	04.000 MD879E	NO NAME	2	24I	5,981
					04.560	SPEED LIMIT 45 MPH			
					05.320 CO479	LAWNDALE RD			
					06.440	BALTIMORE CO L			

ROUTE NUMBER: MD 91A
INVENTORY DIRECTION: EAST
ROUTE NAME: NO NAME

STATE SYSTEM	FUNCTIONAL CLASS	MEDIAN TYPE	ACCESS CONTROL	NHS	MILEPOINT	MILEPOINT DESCRIPTION	MARKED LANES	SURFACE WIDTH/TYPE*	AADT
STATE SECONDARY	R URB LOCAL	NONE (UNDIV)	NONE	NOT NHS	00.000		2	18I	0
					00.000 MD879A	NO NAME			
					00.010 MD 91	GAMBER RD			

ROUTE NUMBER: MD 97
INVENTORY DIRECTION: NORTH
ROUTE NAME: OLD WASHINGTON RD

STATE SYSTEM	FUNCTIONAL CLASS	MEDIAN TYPE	ACCESS CONTROL	NHS	MILEPOINT	MILEPOINT DESCRIPTION	MARKED LANES	SURFACE WIDTH/TYPE*	AADT
STATE SECONDARY	R RUR MAJ COLL	NONE (UNDIV)	NONE	NOT NHS	00.000		2	20I	9,061
					00.000	HOWARD CO L			
					00.000	STRUC #6029 PATAPSCO RIVER			
					00.030	R R #CSX 140 416 A			
					00.160		2	24I	
					00.160	SPEED LIMIT 35 MPH			
					00.237		2	20I	
					00.620 CO603	HOODS MILL RD			
					00.660	SPEED LIMIT 40 MPH			
					01.390		2	22I	
					01.520		2	20I	
					01.580		2	22I	
					01.910	SPEED LIMIT 50 MPH			
					01.940		2	24I	
					02.080	STRUC #6028 TUCKERS BRANCH			
					02.547		2	22I	

*A,B = UNIMPROVED; C = GRADED & DRAINED; D,E = SOIL, GRAVEL, STONE; F,G = LOW TYPE BITUMINOUS
H,I = HIGH TYPE BITUMINOUS; J = CONCRETE; K = BRICK; L = BLOCK

STATE HIGHWAY ADMINISTRATION OF MARYLAND
HIGHWAY INFORMATION SERVICES DIVISION
DATA SUPPORT GROUP

STATE HIGHWAY LOCATION REFERENCE

COUNTY: CARROLL
DISTRICT: 7
DATE: 12/31/07

ROUTE NUMBER: MD 97 CONTINUED
INVENTORY DIRECTION: NORTH
ROUTE NAME: OLD WASHINGTON RD

STATE SYSTEM	FUNCTIONAL CLASS	MEDIAN TYPE	ACCESS CONTROL	NHS	MILEPOINT	MILEPOINT DESCRIPTION	MARKED LANES	SURFACE WIDTH/TYPE*	AADT
STATE SECONDARY	R RUR MAJ COLL	NONE (UNDIV)	NONE	NOT NHS	02.655		2	24I	9,061
					02.655 CO675	OBRECHT RD			
					03.028	SPEED LIMIT 40 MPH			
					03.100	STRUC #6064 PINEY BRANCH			
					03.220		2	20I	
					03.400		2	22I	
					03.690		2	24I	
					03.690	SPEED LIMIT 35 MPH			
					03.920				10,611
					03.920 CO614	STREAKER RD			
					03.950		2	20I	
					04.140	SPEED LIMIT 40 MPH			
					04.400		2	24I	
					04.520	STRUC #6045 PINEY RUN			
					04.610		2	20I	
					04.950		2	22I	
					05.340		2	24I	
		PAINTED			05.485				
		CURBED			05.495				
		ROUNDAABOUT			05.505				
			PARTIAL		05.520				
					05.520 MD850H	OLD LIBERTY RD WEST			
					05.520	ROUNDAABOUT			
		CURBED			05.540				
		NONE (UNDIV)			05.550				
					05.630 RP 26- 6	RAMP 6 FR MD 26 EB TO MD 97 SB			
					05.680 RP 26- 5	RAMP 5 FR MD 97 TO RAMP 6 (TO MD 26 EB)			
	RUR MINOR ART				05.710		2	30I	14,431
NAME: NEW WASHINGTON RD					05.710 MD 26	LIBERTY RD			
					05.710	STRUC #6054			
					05.740		2	24I	
					05.740 RP 26- 7	RAMP 7 FR RAMP2 (FR MD26) TO MD97 SB			
					05.770 RP 26- 2	RAMP 2 FR MD 26 WB TO MD 97 NB			
					05.920	SPEED LIMIT 55 MPH			

*A,B = UNIMPROVED; C = GRADED & DRAINED; D,E = SOIL, GRAVEL, STONE; F,G = LOW TYPE BITUMINOUS
H,I = HIGH TYPE BITUMINOUS; J = CONCRETE; K = BRICK; L = BLOCK

STATE HIGHWAY ADMINISTRATION OF MARYLAND
HIGHWAY INFORMATION SERVICES DIVISION
DATA SUPPORT GROUP

STATE HIGHWAY LOCATION REFERENCE

COUNTY: CARROLL
DISTRICT: 7
DATE: 12/31/07

ROUTE NUMBER: MD 97 CONTINUED

INVENTORY DIRECTION: NORTH

ROUTE NAME: NEW WASHINGTON RD

STATE SYSTEM	FUNCTIONAL CLASS	MEDIAN TYPE	ACCESS CONTROL	NHS	MILEPOINT	MILEPOINT DESCRIPTION	MARKED LANES	SURFACE WIDTH/TYPE*	AADT
STATE SECONDARY	R	RUR MINOR ART	PARTIAL	NOT NHS	06.380	STRUC #610IX LITTLE MORGAN RUN	2	24I	14,431
		PAINTED			07.480				
		NONE (UNDIV)			07.600				
					07.630				16,770
		PAINTED			07.630	CO629 BARTHOLOW RD			
		NONE (UNDIV)			07.675				
					07.790				
		PAINTED			09.290	STRUC #6050 MORGAN RUN			
		NONE (UNDIV)			10.042				
					10.120				
					10.150				14,761
		PAINTED			10.150	CO285 NICODEMUS RD E			
					10.200				
					10.210		2	28I	
					10.220		2	24I	
		NONE (UNDIV)			10.311				
		PAINTED			12.190		3	36I	
		NONE (UNDIV)			12.290		2	24I	
	URB OPA				12.430				21,411
		PAINTED			12.430	MD 32 SYKESVILLE RD			
		NONE (UNDIV)			12.490				
		PAINTED			12.590				
		NONE (UNDIV)			13.780				
		PAINTED			13.880				
		NONE (UNDIV)			13.900	CO327 HOOK RD			
		PAINTED			13.966				
		NONE (UNDIV)			14.032				
		PAINTED			14.687				
		NONE (UNDIV)			14.785				
		PAINTED			14.845				
		NONE (UNDIV)			14.939				
					14.990	SPEED LIMIT 40 MPH			
					15.010		3	36I	
		PAINTED	NONE		15.090		3	44I	
		UNPROTECTED			15.135		4	48I	

*A,B = UNIMPROVED; C = GRADED & DRAINED; D,E = SOIL, GRAVEL, STONE; F,G = LOW TYPE BITUMINOUS
H,I = HIGH TYPE BITUMINOUS; J = CONCRETE; K = BRICK; L = BLOCK

STATE HIGHWAY ADMINISTRATION OF MARYLAND
HIGHWAY INFORMATION SERVICES DIVISION
DATA SUPPORT GROUP

STATE HIGHWAY LOCATION REFERENCE

COUNTY: CARROLL
DISTRICT: 7
DATE: 12/31/07

ROUTE NUMBER: MD 97 CONTINUED
INVENTORY DIRECTION: NORTH
ROUTE NAME: MALCOLM DR

STATE SYSTEM	FUNCTIONAL CLASS	MEDIAN TYPE	ACCESS CONTROL	NIIS	MILEPOINT	MILEPOINT DESCRIPTION	MARKED LANES	SURFACE WIDTH/TYPE*	AADT
STATE SECONDARY	R URB OPA	CURBED	NONE	NOT NIIS	15.240		4	48I	28,501
					15.240 CO348	E MAIN ST			
					15.240 CO505	OLD WESTMINSTER PIKE			
					15.380		5	60I	
					15.500		4	48I	
	U				15.530	IN CORP LMTS WESTMINSTER			
					15.610 MU335	MALCOLM DR (AHEAD)			
					15.610 MD140	BALTIMORE BLVD			
					15.610	BEG X-REF W/ MD 140			
	R	NONE (UNDIV)			17.930		2	24I	24,451
NAME: LITTLESTOWN PIKE					17.930 MD140	COLLEGE VIEW BLVD			
					17.930 MU434	PENNSYLVANIA AVE (BACK)			
					17.930	STRUC #6041			
					17.930	END X-REF W/ MD 140			
	U				18.060	IN CORP LMTS WESTMINSTER			
					18.100 RP140- 1	RAMP 1 FR MD 97 TO MD 140 WB			
					18.100 RP140- 7	RAMP 7 FR RAMP 2 (FR MD 140) TO MD 97 NB			
	R				18.180		3	36I	
					18.180 RP140- 2	RAMP 2 FR MD 140 WB TO MD 97 NB			
					18.180	OUT CORP LMTS WESTMINSTER			
					18.235	SPEED LIMIT 40 MPH			
		PAINTED			18.240				
					18.240 CO377	KRIDERS CHURCH RD			
		NONE (UNDIV)			18.330				
		PAINTED			18.360				
	U				18.410	IN CORP LMTS WESTMINSTER			
		NONE (UNDIV)			18.444				
					18.480 MU358	MEADOW BRANCH RD			
					18.500	SPEED LIMIT 50 MPH			
					18.525		2	36I	
					18.566		2	22I	
					18.850		3	36I	
		PAINTED			18.873				
		NONE (UNDIV)			18.980				

*A,B = UNIMPROVED; C = GRADED & DRAINED; D,E = SOIL, GRAVEL, STONE; F,G = LOW TYPE BITUMINOUS
H,I = HIGH TYPE BITUMINOUS; J = CONCRETE; K = BRICK; L = BLOCK

STATE HIGHWAY ADMINISTRATION OF MARYLAND
HIGHWAY INFORMATION SERVICES DIVISION
DATA SUPPORT GROUP

STATE HIGHWAY LOCATION REFERENCE

COUNTY: CARROLL

DISTRICT: 7

DATE: 12/31/07

ROUTE NUMBER: MD 97 CONTINUED

INVENTORY DIRECTION: NORTH

ROUTE NAME: LITTLESTOWN PIKE

STATE SYSTEM	FUNCTIONAL CLASS	MEDIAN TYPE	ACCESS CONTROL	NHS	MILEPOINT	MILEPOINT DESCRIPTION	MARKED LANES	SURFACE WIDTH/TYPE*	AADT
STATE SECONDARY	U URB OPA	NONE (UNDIV) PAINTED	NONE	NOT NHS	19.020		2	24I	24,451
					19.060				
					19.080		2	32I	
					19.100		2	26I	
					19.125		2	24I	
		NONE (UNDIV) PAINTED			19.165				
		NONE (UNDIV) PAINTED			19.300				
		NONE (UNDIV) PAINTED			19.380				
	R				19.420				20,341
					19.420	CO1327 OLD MEADOW BRANCH RD			
					19.420	OUT CORP LMTS WESTMINSTER			
		CENTER TLA (UNDIV)			19.440				
		NONE (UNDIV) PAINTED			19.550				
		NONE (UNDIV) PAINTED			19.570				
		NONE (UNDIV) PAINTED			19.720				
		NONE (UNDIV) PAINTED			19.760				
		NONE (UNDIV)			19.840				
	RUR MINOR ART				19.920				
					20.330				15,351
					20.330	MD496 BACIMANS VALLEY RD			
					21.280	CO 55 STONE RD			
					22.660	SPEED LIMIT 40 MPH			
					23.680	STRUC #6031 BIG PIPE CREEK			
					23.740				10,431
					23.740	CO 95 OLD HANOVER RD			
					23.750	SPEED LIMIT 35 MPH			
					24.200	SPEED LIMIT 45 MPH			
					25.080	SPEED LIMIT 35 MPH			
					25.530	CO 65 MAYBERRY RD			
					25.960	SPEED LIMIT 50 MPH			
					26.000	STRUC #6030 SILVER RUN			
					27.670				8,331
					27.670	CO 53 BLACKS SCHOOLHOUSE RD			
					27.750		2	34I	
					27.760		2	24I	

*A,B = UNIMPROVED; C = GRADED & DRAINED; D,E = SOIL, GRAVEL, STONE; F,G = LOW TYPE BITUMINOUS
H,I = HIGH TYPE BITUMINOUS; J = CONCRETE; K = BRICK; L = BLOCK

STATE HIGHWAY ADMINISTRATION OF MARYLAND
HIGHWAY INFORMATION SERVICES DIVISION
DATA SUPPORT GROUP

STATE HIGHWAY LOCATION REFERENCE

COUNTY: CARROLL
DISTRICT: 7
DATE: 12/31/07

ROUTE NUMBER: MD 97 CONTINUED
INVENTORY DIRECTION: NORTH
ROUTE NAME: LITTLESTOWN PIKE

STATE SYSTEM	FUNCTIONAL CLASS	MEDIAN TYPE	ACCESS CONTROL	NHS	MILEPOINT	MILEPOINT DESCRIPTION	MARKED LANES	SURFACE WIDTH/TYPE*	AADT
STATE SECONDARY	R RUR MINOR ART	NONE (UNDIV)	NONE	NOT NHS	27.767	SPEED LIMIT 50 MPH	2	24I	8,331
					28.310	PENNSYLVANIA ST/L			

ROUTE NUMBER: MD 140
INVENTORY DIRECTION: NORTH
ROUTE NAME: BALTIMORE BLVD

STATE SYSTEM	FUNCTIONAL CLASS	MEDIAN TYPE	ACCESS CONTROL	NHS	MILEPOINT	MILEPOINT DESCRIPTION	MARKED LANES	SURFACE WIDTH/TYPE*	AADT
STATE PRIMARY	R URB OPA	NONE (UNDIV)	NONE	NHS	00.000		4	48I	44,000
					00.000	BALTIMORE CO/L			
					00.000	STRUC #3083 PATAPSCO RIVER			
					00.020				
		PAINTED			00.060		4	44I	
					00.087	ATR STATION #0007 (CABINET NB/L)			
					00.130	SPEED LIMIT 50 MPH			
		NONE (UNDIV)			00.180				
		CENTER TLA (UNDIV)			00.250				42,052
					00.250	CO490 OLD WESTMINSTER PIKE			
					00.460	SPEED LIMIT 50 MPH			
		NONE (UNDIV)			00.850				
		CENTER TLA (UNDIV)			00.890				
					01.150	MD879D NO NAME			
		NONE (UNDIV)			01.200				
		CURBED			01.350		4	48I	46,702
					01.350	MD 91 EMORY RD			
		UNPROTECTED			01.600				
					01.740	SPEED LIMIT 55 MPH			
					04.000	CO474 SANDYMOUNT RD			
					05.040	CO466 BETHEL RD			
					05.450				48,392
					05.450	CO467 REESE RD			
					05.550	SPEED LIMIT 55 MPH			
					06.600	SPEED LIMIT 50 MPH			
					07.440		5	60I	
					07.480		6	72I	

*A,B = UNIMPROVED; C = GRADED & DRAINED; D,E = SOIL, GRAVEL, STONE; F,G = LOW TYPE BITUMINOUS
H,I = HIGH TYPE BITUMINOUS; J = CONCRETE; K = BRICK; L = BLOCK

STATE HIGHWAY ADMINISTRATION OF MARYLAND
HIGHWAY INFORMATION SERVICES DIVISION
DATA SUPPORT GROUP

STATE HIGHWAY LOCATION REFERENCE

COUNTY: CARROLL
DISTRICT: 7
DATE: 12/31/07

ROUTE NUMBER: MD 140 CONTINUED
INVENTORY DIRECTION: NORTH
ROUTE NAME: BALTIMORE BLVD

STATE SYSTEM	FUNCTIONAL CLASS	MEDIAN TYPE	ACCESS CONTROL	NHS	MILEPOINT	MILEPOINT DESCRIPTION	MARKED LANES	SURFACE WIDTH/TYPE*	AADT
STATE PRIMARY	R URB OPA	CURBED	NONE	NHS	07.520		6	72I	48,392
					07.660	SPEED LIMIT 45 MPH			
	U				07.810	IN CORP LMTS WESTMINSTER			
					08.000				58,582
	R				08.000 MD 97	MALCOLM DR			
					08.190	OUT CORP LMTS WESTMINSTER			
					08.370 CO398	GORSUCH RD			
					08.730 CO1402	RALPH ST			
	U				08.810	IN CORP LMTS WESTMINSTER			
					08.930 MU 75	CENTER ST			
					09.130 RP140- 6	RAMP 6 FR MD 27 EB TO MD 140 SB			
					09.160 RP140- 4	RAMP 4 FR MD 140 NB TO MD 27 EB			
					09.240 RP140- 3	RAMP 3 FR MD 27 EB TO MD 140 NB			
					09.250		7	84I	
	R				09.250 RP140- 5	RAMP 5 FR MD 140 SB TO MD 27 EB			
					09.340	OUT CORP LMTS WESTMINSTER			
					09.360				45,522
					09.360 MD 27	MANCHESTER RD			
					09.380	STRUC #6032 WEST BRANCH			
					09.400	R/R #MMID 831 695 G			
					09.620		6	72I	
					09.620 MU651	ENGLAR RD			
					09.620 CO368	ENGLAR RD			
	U				09.720	IN CORP LMTS WESTMINSTER			
	R				09.810	OUT CORP LMTS WESTMINSTER			
					09.820 CO390	MONTEREY DR			
			PARTIAL		10.040				
NAME: COLLEGE VIEW BLVD					10.040 MU488	SULLIVAN RD			
					10.040 CO142	SULLIVAN RD			
					10.090		4	48I	
					10.140		5	60I	
					10.210 RP140- 2	RAMP 2 FR MD 140 WB TO MD 97 NB			
					10.280 RP140- 1	RAMP 1 FR MD 97 TO MD 140 WB			
		POSITIVE BARRIER			10.310				

*A,B = UNIMPROVED; C = GRADED & DRAINED; D,E = SOIL, GRAVEL, STONE; F,G = LOW TYPE BITUMINOUS
H,I = HIGH TYPE BITUMINOUS; J = CONCRETE; K = BRICK; L = BLOCK

STATE HIGHWAY ADMINISTRATION OF MARYLAND
HIGHWAY INFORMATION SERVICES DIVISION
DATA SUPPORT GROUP

STATE HIGHWAY LOCATION REFERENCE

COUNTY: CARROLL
DISTRICT: 7
DATE: 12/31/07

ROUTE NUMBER: MD 140 CONTINUED
INVENTORY DIRECTION: NORTH
ROUTE NAME: COLLEGE VIEW BLVD

STATE SYSTEM	FUNCTIONAL CLASS	MEDIAN TYPE	ACCESS CONTROL	NHS	MILEPOINT	MILEPOINT DESCRIPTION	MARKED LANES	SURFACE WIDTH/TYPE*	AADT
STATE PRIMARY	R URB OPA	POSITIVE BARRIER	PARTIAL	NHS	10.320 MU434	PENNSYLVANIA AVE	5	60I	45,522
					10.320 MD 97	LITTLESTOWN PIKE			
					10.320	STRUC #6041			
					10.340		6	72I	
			NONE		10.350		5	60I	
		UNPROTECTED			10.370 RP140- 5	RAMP 5 FR PENNA AVE SB TO MD140 EB			
					10.400		4	48I	
					10.400 CO373	AUGUSTA AVE			
					10.460		3	44I	
					10.520		3	36I	
					10.520 RP140- 6	RAMP 6 FR MD 140 EB TO PENNA AVE SB			
	U		PARTIAL		10.540				
					10.540	IN CORP LMTS WESTMINSTER			
		PAINTED			10.620				
		NONE (UNDIV)			10.650				
					10.670 MD 31	NEW WINDSOR RD			
		PAINTED			10.730				
NAME: TANEYTOWN PIKE					10.730	MD 31 (SB/L) NEW WINDSOR RD			
		NONE (UNDIV)			10.800				
					10.850	SPEED LIMIT 50 MPH			
		PAINTED			10.935				
		NONE (UNDIV)			11.000				
					11.060		4	48I	18,492
					11.060 MU624	WMC DR			
					11.060 MU353	MEADOW CREEK DR			
		PAINTED			11.130				
					11.155		2	32I	
		NONE (UNDIV)			11.185		2	24I	
		PAINTED			11.570				
					11.570 OP 90	WYNDWOOD DR			
		NONE (UNDIV)			11.629				
	R				11.740	OUT CORP LMTS WESTMINSTER			
					11.770 CO257	MEADOW BRANCH RD			
					11.770 MU470	ROYER RD			

*A,B = UNIMPROVED; C = GRADED & DRAINED; D,E = SOIL, GRAVEL, STONE; F,G = LOW TYPE BITUMINOUS
H,I = HIGH TYPE BITUMINOUS; J = CONCRETE; K = BRICK; L = BLOCK

STATE HIGHWAY ADMINISTRATION OF MARYLAND
HIGHWAY INFORMATION SERVICES DIVISION
DATA SUPPORT GROUP

STATE HIGHWAY LOCATION REFERENCE

COUNTY: CARROLL
DISTRICT: 7
DATE: 12/31/07

ROUTE NUMBER: MD 140 CONTINUED
INVENTORY DIRECTION: NORTH
ROUTE NAME: TANEYTOWN PIKE

STATE SYSTEM	FUNCTIONAL CLASS	MEDIAN TYPE	ACCESS CONTROL	NHS	MILEPOINT	MILEPOINT DESCRIPTION	MARKED LANES	SURFACE WIDTH/TYPE*	AADT
STATE PRIMARY	R URB OPA	PAINTED NONE (UNDIV)	PARTIAL	NHS	11.790		2	241	18,492
					11.870				
					12.170	STRUC #6027 MEADOW BRANCH			
					12.340				16,412
					12.340 MD832	OLD TANEYTOWN RD			
					12.460	SPEED LIMIT 55 MPH			
	RUR OPA				14.190				12,432
					14.190 CO1600	PLEASANT VALLEY RD S			
					14.235				
					15.030 CO 73	RICHARDSON RD			
					15.030	STRUC #6044			
					17.050 CO 65	MAYBERRY RD			
					18.180	STRUC #6055 BEAR BRANCH			
					19.140	STRUC #6056 BIG PIPE CREEK			
		PAINTED			19.930		2	281	
					19.960		2	241	
		CURBED			19.980				
		ROUNDAABOUT			20.010				
	URB OPA		NONE		20.050				14,232
NAME: E BALTIMORE ST					20.050 CO1101	ANTRIM BLVD			
					20.050	TANEYTOWN ROUNDAABOUT			
					20.050 MD832	OLD TANEYTOWN RD			
		CURBED			20.070				
		PAINTED			20.100				
	U	NONE (UNDIV)			20.110				
					20.110	IN CORP LMTS TANEYTOWN			
					20.160	SPEED LIMIT 30 MPH			
		PAINTED			20.180				
		NONE (UNDIV)			20.240		2	221	
		PAINTED			20.280		2	241	
		NONE (UNDIV)			20.330				
					20.360		2	221	
					20.390		2	241	
		PAINTED			20.410				
		NONE (UNDIV)			20.440				

*A,B = UNIMPROVED; C = GRADED & DRAINED; D,E = SOIL, GRAVEL, STONE; F,G = LOW TYPE BITUMINOUS
H,I = HIGH TYPE BITUMINOUS; J = CONCRETE; K = BRICK; L = BLOCK

STATE HIGHWAY ADMINISTRATION OF MARYLAND
HIGHWAY INFORMATION SERVICES DIVISION
DATA SUPPORT GROUP

STATE HIGHWAY LOCATION REFERENCE

COUNTY: CARROLL
DISTRICT: 7
DATE: 12/31/07

ROUTE NUMBER: MD 140 CONTINUED
INVENTORY DIRECTION: NORTH
ROUTE NAME: E BALTIMORE ST

STATE SYSTEM	FUNCTIONAL CLASS	MEDIAN TYPE	ACCESS CONTROL	NHS	MILEPOINT	MILEPOINT DESCRIPTION	MARKED LANES	SURFACE WIDTH/TYPE*	AADT
STATE PRIMARY	U URB OPA	NONE (UNDIV)	NONE	NHS	20.720	SPEED LIMIT 30 MPH	2	24I	14,232
					21.070 MU120	FRANKLIN ST			
					21.180 MU210	TREVANION RD			
					21.300	R/R #MMID 534 983 H			
					21.480				5,472
					21.480 MD194	YORK ST			
					21.790		2	28I	
					21.820		2	24I	
					21.870		2	22I	
					21.870 CO 4	HARNEY RD			
					21.935	SPEED LIMIT 40 MPH			
					21.940	OUT CORP LMTS TANEYTOWN			
					22.020	IN CORP LMTS TANEYTOWN			
					22.120				
					22.120	OUT CORP LMTS TANEYTOWN			
					22.210				
					22.230	SPEED LIMIT 50 MPH			
					22.245		2	24I	
					22.790	STRUC #6024 PINEY CREEK			
					24.930	STRUC #10065 MONOCACY RIVER			
					24.930	FREDERICK CO/L			

ROUTE NUMBER: MD 144A
INVENTORY DIRECTION: EAST
ROUTE NAME: FREDERICK RD

STATE SYSTEM	FUNCTIONAL CLASS	MEDIAN TYPE	ACCESS CONTROL	NHS	MILEPOINT	MILEPOINT DESCRIPTION	MARKED LANES	SURFACE WIDTH/TYPE*	AADT
STATE SECONDARY	R URB LOCAL	NONE (UNDIV)	NONE	NOT NHS	00.000		2	24I	3,611
					00.000	FREDERICK CO/L			
					00.040	SPEED LIMIT 50 MPH			
					00.690				2,210
					00.690 CO593	BENNETT BRANCH RD			
					01.830	HOWARD CO/L			

*A,B = UNIMPROVED; C = GRADED & DRAINED; D,E = SOIL, GRAVEL, STONE; F,G = LOW TYPE BITUMINOUS
H,I = HIGH TYPE BITUMINOUS; J = CONCRETE; K = BRICK; L = BLOCK

STATE HIGHWAY ADMINISTRATION OF MARYLAND
HIGHWAY INFORMATION SERVICES DIVISION
DATA SUPPORT GROUP

STATE HIGHWAY LOCATION REFERENCE

COUNTY: CARROLL
DISTRICT: 7
DATE: 12/31/07

ROUTE NUMBER: MD 194
INVENTORY DIRECTION: NORTH
ROUTE NAME: FRANCIS SCOTT KEY HWY

STATE SYSTEM	FUNCTIONAL CLASS	MEDIAN TYPE	ACCESS CONTROL	NHS	MILEPOINT	MILEPOINT DESCRIPTION	MARKED LANES	SUREACE WIDTH TYPE*	AADT
STATE SECONDARY	R	RUR MINOR ART	NONE	NOT NHS	00.000		2	24I ST	4,670
					00.000	FREDERICK CO/L			
					00.000	STRUC #10072 LITTLE PIPE CREEK			
					00.010		2	24I	
					00.470	SPEED LIMIT 35 MPH			
					00.490		2	22I	
					00.690	R/R #MMID 831 741 F			
					00.830		2	24I	
					00.920				5,320
					00.920	MD 77 MIDDLEBURG RD			
					00.920	CO214 MIDDLEBURG RD			
					00.980		2	22I	
					01.060	SPEED LIMIT 50 MPH			
					01.245		2	30I	
					01.270		2	22I	
					01.400		2	24I	
					01.540		2	24J	
					01.560	STRUC #6035 BIG PIPE CREEK			
					01.575		2	24I	
					01.600		2	22I	
					01.660	CO 12 KEYSVILLE BRUCEVILLE RD			
					04.440				5,460
					04.440	CO 19 KEYSVILLE RD			
					05.440	SPEED LIMIT 40 MPH			
					05.550	IN CORP LMTS TANEYTOWN			
					05.650				
					05.650	STRUC #6062 PINEY CREEK			
					05.870		2	24I	
					05.950	SPEED LIMIT 30 MPH			
					05.980		2	30I	
					05.980	STRUC #6061 PINEY CREEK			
					06.010		2	24I	
					06.110		2	22I	
					06.250				6,240
					06.250	MD140 W BALTIMORE ST			

NAME: FREDERICK ST U
URB OPA

NAME: YORK ST

*A,B = UNIMPROVED; C = GRADED & DRAINED; D,E = SOIL, GRAVEL, STONE; F,G = LOW TYPE BITUMINOUS
H,I = HIGH TYPE BITUMINOUS; J = CONCRETE; K = BRICK; L = BLOCK

STATE HIGHWAY LOCATION REFERENCE

COUNTY: CARROLL
DISTRICT: 7
DATE: 12/31/07

ROUTE NUMBER: MD 194 CONTINUED
INVENTORY DIRECTION: NORTH
ROUTE NAME: YORK ST

STATE SYSTEM	FUNCTIONAL CLASS	MEDIAN TYPE	ACCESS CONTROL	NHS	MILEPOINT	MILEPOINT DESCRIPTION	MARKED LANES	SURFACE WIDTH/TYPE*	AADT
STATE SECONDARY	U URB OPA	NONE (UNDIV)	NONE	NOT NHS	06.390 MU190	ROBERTS MILL RD	2	22I	6,240
	R RUR MINOR ART				06.620				
NAME: FRANCIS SCOTT KEY HWY					06.620	OUT CORP LMTS TANEYTOWN			
					06.680		2	24I	
					06.720	SPEED LIMIT 55 MPH			
					07.380 MD194D	NO NAME			
					09.300				5,140
					09.300 CO 50	KUMP STATION RD			
					09.389	SPEED LIMIT 55 MPH			
					10.220 CO 54	STONE RD N			
					10.330	STRUC #6033 PINEY CREEK			
					10.940 MD194E	NO NAME			
					11.460	PENNSYLVANIA ST/L			

ROUTE NUMBER: MD 194D
INVENTORY DIRECTION: EAST
ROUTE NAME: NO NAME

STATE SYSTEM	FUNCTIONAL CLASS	MEDIAN TYPE	ACCESS CONTROL	NHS	MILEPOINT	MILEPOINT DESCRIPTION	MARKED LANES	SURFACE WIDTH/TYPE*	AADT
STATE SECONDARY	R URB LOCAL	NONE (UNDIV)	NONE	NOT NHS	00.000		2	20G	0
					00.000 MD194	FRANCIS SCOTT KEY HWY			
					00.020 MD853E	NO NAME			

ROUTE NUMBER: MD 194E
INVENTORY DIRECTION: EAST
ROUTE NAME: NO NAME

STATE SYSTEM	FUNCTIONAL CLASS	MEDIAN TYPE	ACCESS CONTROL	NHS	MILEPOINT	MILEPOINT DESCRIPTION	MARKED LANES	SURFACE WIDTH/TYPE*	AADT
STATE SECONDARY	R RUR LOCAL	NONE (UNDIV)	NONE	NOT NHS	00.000		2	12D&E	0
					00.000 MD853A	NO NAME			
					00.020 MD194	FRANCIS SCOTT KEY HWY			

*A,B = UNIMPROVED; C = GRADED & DRAINED; D,E = SOIL, GRAVEL, STONE; F,G = LOW TYPE BITUMINOUS
H,I = HIGH TYPE BITUMINOUS; J = CONCRETE; K = BRICK; L = BLOCK

STATE HIGHWAY LOCATION REFERENCE

COUNTY: CARROLL

DISTRICT: 7

DATE: 12/31/07

ROUTE NUMBER: MD 407
INVENTORY DIRECTION: EAST
ROUTE NAME: MARSTON RD

STATE SYSTEM	FUNCTIONAL CLASS	MEDIAN TYPE	ACCESS CONTROL	NHS	MILEPOINT	MILEPOINT DESCRIPTION	MARKED LANES	SURFACE WIDTH/TYPE*	AADT
STATE SECONDARY	R RUR MAJ COLL	NONE (UNDIV)	NONE	NOT NHS	00.000		2	221	3,281
					00.000 MD 31	NEW WINDSOR RD			
					00.070	SPEED LIMIT 50 MPH			
					00.530	SPEED LIMIT 30 MPH			
					01.020	SPEED LIMIT 40 MPH			
					01.360	SPEED LIMIT 50 MPH			
					01.730 CO283	BOWERSOX RD			
					03.810 MD 27	RIDGE RD			
					03.810 CO556	BAKER RD (AHEAD)			

ROUTE NUMBER: MD 482
INVENTORY DIRECTION: EAST
ROUTE NAME: HAMPSTEAD MEXICO RD

STATE SYSTEM	FUNCTIONAL CLASS	MEDIAN TYPE	ACCESS CONTROL	NHS	MILEPOINT	MILEPOINT DESCRIPTION	MARKED LANES	SURFACE WIDTH/TYPE*	AADT
STATE SECONDARY	R URB OPA	NONE (UNDIV)	NONE	NOT NHS	00.000		2	241	8,460
					00.000 CO941	GAUDELUPE DR (BACK)			
					00.000 MD 27	MANCHESTER RD			
					00.110 MD852G	OLD MANCHESTER RD			
		PAINTED			00.140		2	281	
					00.170		2	241	
					00.190	SPEED LIMIT 50 MPH			
		NONE (UNDIV)			00.210				
	RUR MINOR ART				00.550				
					00.550 CO450	LEISTERS CHURCH RD			
					00.550 MD849	LEISTERS CHURCH RD			
					00.740		2	221	
					02.430 CO402	GORSUCH RD N			
					02.520 CO160I	CAPE HORN RD			
					03.540		2	201	
					03.710		2	221	
					03.820		2	201	
					03.820	STRUC #6036 EAST BRANCH			
	URB OPA				03.900				8,710
					03.900 CO156	BRODBECK RD			

*A,B = UNIMPROVED; C = GRADED & DRAINED; D,E = SOIL, GRAVEL, STONE; F,G = LOW TYPE BITUMINOUS
H,I = HIGH TYPE BITUMINOUS; J = CONCRETE; K = BRICK; L = BLOCK

STATE HIGHWAY LOCATION REFERENCE

COUNTY: CARROLL
DISTRICT: 7
DATE: 12/31/07

ROUTE NUMBER: MD 482 CONTINUED
INVENTORY DIRECTION: EAST
ROUTE NAME: HAMPSTEAD MEXICO RD

STATE SYSTEM	FUNCTIONAL CLASS	MEDIAN TYPE	ACCESS CONTROL	NHS	MILEPOINT	MILEPOINT DESCRIPTION	MARKED LANES	SURFACE WIDTH/TYPE*	AADT
STATE SECONDARY	R URB OPA	NONE (UNDIV)	NONE	NOT NHS	03.960	SPEED LIMIT 50 MPH	2	201	8,710
	U				04.620	IN CORP LMITS HAMPSTEAD			
					04.700	SPEED LIMIT 40 MPH			
	URB MINOR ART				04.750				
					04.870		2	241	
					05.240		2	351	
					05.250		2	261	
					05.260	R/R #CSX 832 024 L			
					05.260	STRUC #6037			
					05.270		2	301	
					05.300		2	241	
					05.360 MD482A	LARE ST			
					05.410 MD 30	N MAIN ST			
					05.410 MU 20	FAIRMOUNT RD (AHEAD)			

ROUTE NUMBER: MD 482A
INVENTORY DIRECTION: EAST
ROUTE NAME: LARE ST

STATE SYSTEM	FUNCTIONAL CLASS	MEDIAN TYPE	ACCESS CONTROL	NHS	MILEPOINT	MILEPOINT DESCRIPTION	MARKED LANES	SURFACE WIDTH/TYPE*	AADT
STATE SECONDARY	U URB LOCAL	NONE (UNDIV)	NONE	NOT NHS	00.000		2	301	99
					00.000 MD482	HAMPSTEAD MEXICO RD			
					00.040 MU 31	LARE ST			

ROUTE NUMBER: MD 496
INVENTORY DIRECTION: EAST
ROUTE NAME: BACHMANS VALLEY RD

STATE SYSTEM	FUNCTIONAL CLASS	MEDIAN TYPE	ACCESS CONTROL	NHS	MILEPOINT	MILEPOINT DESCRIPTION	MARKED LANES	SURFACE WIDTH/TYPE*	AADT
STATE SECONDARY	R RUR MAJ COLL	NONE (UNDIV)	NONE	NOT NHS	00.000		2	221	4,170
					00.000 MD 97	LITTLESTOWN PIKE			
					00.080	SPEED LIMIT 50 MPH			
					00.760	STRUC #6040 BEAR BRANCH			
					02.290	SPEED LIMIT 50 MPH			
					03.030	STRUC #6039 BIG PIPE CREEK			

*A,B = UNIMPROVED; C = GRADED & DRAINLED; D,E = SOIL, GRAVEL, STONE; F,G = LOW TYPE BITUMINOUS
H,I = HIGH TYPE BITUMINOUS; J = CONCRETE; K = BRICK; L = BLOCK

STATE HIGHWAY LOCATION REFERENCE

COUNTY: CARROLL
DISTRICT: 7
DATE: 12/31/07

ROUTE NUMBER: MD 496 CONTINUED

INVENTORY DIRECTION: EAST

ROUTE NAME: BACHMANS VALLEY RD

STATE SYSTEM	FUNCTIONAL CLASS	MEDIAN TYPE	ACCESS CONTROL	NHS	MILEPOINT	MILEPOINT DESCRIPTION	MARKED LANES	SURFACE WIDTH/TYPE*	AADT
STATE SECONDARY	R RUR MAJ COLL	NONE (UNDIV)	NONE	NOT NHS	03.060		2	22I	3,280
					03.060 CO144	OLD BACHMANS VALLEY RD			
					03.710	STRUC #6038 BIG PIPE CREEK			
					03.800 CO112	BIXLER CHURCH RD			
					07.139		2	24I	
					07.230 MD 30	HANOVER PIKE			
					07.230 CO122	WENTZ RD (AHEAD)			

ROUTE NUMBER: MD 668

INVENTORY DIRECTION: NORTH

ROUTE NAME: BOSWELLS DR

STATE SYSTEM	FUNCTIONAL CLASS	MEDIAN TYPE	ACCESS CONTROL	NHS	MILEPOINT	MILEPOINT DESCRIPTION	MARKED LANES	SURFACE WIDTH/TYPE*	AADT
STATE SECONDARY	R RUR LOCAL	NONE (UNDIV)	NONE	NOT NHS	00.000		2	16F	0
					00.000 CO119	HARVEY YINGLING RD			
					00.135	ROAD END			

ROUTE NUMBER: MD 800A

INVENTORY DIRECTION: EAST

ROUTE NAME: NO NAME

STATE SYSTEM	FUNCTIONAL CLASS	MEDIAN TYPE	ACCESS CONTROL	NHS	MILEPOINT	MILEPOINT DESCRIPTION	MARKED LANES	SURFACE WIDTH/TYPE*	AADT
STATE SECONDARY	R RUR LOCAL	NONE (UNDIV)	NONE	NOT NHS	00.000		2	20I	0
					00.000 MD 84	CLEAR RIDGE RD			
					00.050	ROAD END			

ROUTE NUMBER: MD 800B

INVENTORY DIRECTION: NORTH

ROUTE NAME: NO NAME

STATE SYSTEM	FUNCTIONAL CLASS	MEDIAN TYPE	ACCESS CONTROL	NHS	MILEPOINT	MILEPOINT DESCRIPTION	MARKED LANES	SURFACE WIDTH/TYPE*	AADT
STATE SECONDARY	R RUR LOCAL	NONE (UNDIV)	NONE	NOT NHS	00.000		2	20I	199
					00.000 MD 75	GREEN VALLEY RD			
					00.200 MD 84	CLEAR RIDGE RD			

*A,B = UNIMPROVED; C = GRADED & DRAINED; D,E = SOIL, GRAVEL, STONE; F,G = LOW TYPE BITUMINOUS
H,I = HIGH TYPE BITUMINOUS; J = CONCRETE; K = BRICK; L = BLOCK

STATE HIGHWAY ADMINISTRATION OF MARYLAND
HIGHWAY INFORMATION SERVICES DIVISION
DATA SUPPORT GROUP

STATE HIGHWAY LOCATION REFERENCE

COUNTY: CARROLL
DISTRICT: 7
DATE: 12/31/07

ROUTE NUMBER: MD 800C
INVENTORY DIRECTION: EAST
ROUTE NAME: NO NAME

STATE SYSTEM	FUNCTIONAL CLASS	MEDIAN TYPE	ACCESS CONTROL	NHS	MILEPOINT	MILEPOINT DESCRIPTION	MARKED LANES	SURFACE WIDTH/TYPE*	AADT
STATE SECONDARY	R RUR LOCAL	NONE (UNDIV)	NONE	NOT NHS	00.000		2	15I	0
					00.000	ROAD END - GATE			
					00.050	SPUR TO & FR MD 75			
					00.070	ROAD END			

ROUTE NUMBER: MD 800D
INVENTORY DIRECTION: EAST
ROUTE NAME: NO NAME

STATE SYSTEM	FUNCTIONAL CLASS	MEDIAN TYPE	ACCESS CONTROL	NHS	MILEPOINT	MILEPOINT DESCRIPTION	MARKED LANES	SURFACE WIDTH/TYPE*	AADT
STATE SECONDARY	R RUR LOCAL	NONE (UNDIV)	NONE	NOT NHS	00.000		2	20I	99
					00.000 MD 75	GREEN VALLEY RD			
					00.055	SPEED LIMIT 30 MPH			
					01.570 MD 75	GREEN VALLEY RD			
					01.570 CO240	WINTERS CHURCH RD (AHEAD)			

ROUTE NUMBER: MD 800E
INVENTORY DIRECTION: EAST
ROUTE NAME: NO NAME

STATE SYSTEM	FUNCTIONAL CLASS	MEDIAN TYPE	ACCESS CONTROL	NHS	MILEPOINT	MILEPOINT DESCRIPTION	MARKED LANES	SURFACE WIDTH/TYPE*	AADT
STATE SECONDARY	R RUR LOCAL	NONE (UNDIV)	NONE	NOT NHS	00.000		2	10H	0
					00.000 CO228	STEM RD			
					00.030	ROAD END			

ROUTE NUMBER: MD 808A
INVENTORY DIRECTION: NORTH
ROUTE NAME: S MAIN ST

STATE SYSTEM	FUNCTIONAL CLASS	MEDIAN TYPE	ACCESS CONTROL	NHS	MILEPOINT	MILEPOINT DESCRIPTION	MARKED LANES	SURFACE WIDTH/TYPE*	AADT
STATE SECONDARY	U URB MINOR ART	NONE (UNDIV)	NONE	NOT NHS	00.290		2	20I	9,111
					00.290 MU215	S MAIN ST (BACK)			
					00.290 MU306	E RIDGEVILLE BLVD			
					00.290 MU270	W RIDGEVILLE BLVD			
					00.370				

PAINTED

*A,B = UNIMPROVED; C = GRADED & DRAINED; D,E = SOIL, GRAVEL, STONE; F,G = LOW TYPE BITUMINOUS
H,I = HIGH TYPE BITUMINOUS; J = CONCRETE; K = BRICK; L = BLOCK

STATE HIGHWAY ADMINISTRATION OF MARYLAND
HIGHWAY INFORMATION SERVICES DIVISION
DATA SUPPORT GROUP

STATE HIGHWAY LOCATION REFERENCE

COUNTY: CARROLL
DISTRICT: 7
DATE: 12/31/07

ROUTE NUMBER: MD 808A CONTINUED
INVENTORY DIRECTION: NORTH
ROUTE NAME: S MAIN ST

STATE SYSTEM	FUNCTIONAL CLASS	MEDIAN TYPE	ACCESS CONTROL	NHS	MILEPOINT	MILEPOINT DESCRIPTION	MARKED LANES	SURFACE WIDTH/TYPE*	AADT
STATE SECONDARY	U URB MINOR ART	PAINTED NONE (UNDIV)	NONE	NOT NHS	00.380	SPEED LIMIT 30 MPH	2	20I	9,111
					00.430		2	22I	
					01.120		2	24I	
					01.120	SPEED LIMIT 25 MPH			
					01.190		2	20I	
					01.250 MU270	PARK AVE			
					01.280		2	24I	
					01.330		2	22I	
					01.370		2	24I	
					01.370 MU290	PROSPECT RD			
					01.810 MU360	WATERSVILLE RD			
					02.000	SPEED LIMIT 30 MPH			
	R				02.140	OUT CORP LMTS MT AIRY			
	U				02.480	IN CORP LMTS MOUNT AIRY			
	R				02.530	OUT CORP LMTS MOUNT AIRY			
					02.630 MD 27	RIDGE RD			
					02.630 CO581	LEISHEAR RD (AHEAD)			

ROUTE NUMBER: MD 808B
INVENTORY DIRECTION: EAST
ROUTE NAME: SPRING MILLS RD

STATE SYSTEM	FUNCTIONAL CLASS	MEDIAN TYPE	ACCESS CONTROL	NHS	MILEPOINT	MILEPOINT DESCRIPTION	MARKED LANES	SURFACE WIDTH/TYPE*	AADT
STATE SECONDARY	R URB LOCAL	NONE (UNDIV)	NONE	NOT NHS	00.000		2	16J	0
					00.000	ROAD END			
					00.060		2	16G	
					00.230 MD 27	RIDGE RD			

ROUTE NUMBER: MD 831J
INVENTORY DIRECTION: WEST
ROUTE NAME: MAIN ST

STATE SYSTEM	FUNCTIONAL CLASS	MEDIAN TYPE	ACCESS CONTROL	NHS	MILEPOINT	MILEPOINT DESCRIPTION	MARKED LANES	SURFACE WIDTH/TYPE*	AADT
STATE SECONDARY	U RUR MINOR ART	NONE (UNDIV)	NONE	NOT NHS	00.000		2	22I	4,682
					00.000 MD 31	MAIN ST			

*A,B = UNIMPROVED; C = GRADED & DRAINED; D,E = SOIL, GRAVEL, STONE; F,G = LOW TYPE BITUMINOUS
H,I = HIGH TYPE BITUMINOUS; J = CONCRETE; K = BRICK; L = BLOCK

STATE HIGHWAY ADMINISTRATION OF MARYLAND
HIGHWAY INFORMATION SERVICES DIVISION
DATA SUPPORT GROUP

STATE HIGHWAY LOCATION REFERENCE

COUNTY: CARROLL
DISTRICT: 7
DATE: 12/31/07

ROUTE NUMBER: MD 831J CONTINUED
INVENTORY DIRECTION: WEST
ROUTE NAME: MAIN ST

STATE SYSTEM	FUNCTIONAL CLASS	MEDIAN TYPE	ACCESS CONTROL	NHS	MILEPOINT	MILEPOINT DESCRIPTION	MARKED LANES	SURFACE WIDTH/TYPE*	AADT
STATE SECONDARY	U RUR MINOR ART	NONE (UNDIV)	NONE	NOT NHS	00.082 MD 31	HIGH ST	2	22I	4,682

ROUTE NUMBER: MD 832
INVENTORY DIRECTION: EAST
ROUTE NAME: OLD TANEYTOWN RD

STATE SYSTEM	FUNCTIONAL CLASS	MEDIAN TYPE	ACCESS CONTROL	NHS	MILEPOINT	MILEPOINT DESCRIPTION	MARKED LANES	SURFACE WIDTH/TYPE*	AADT
STATE SECONDARY	R RUR LOCAL	CURBED	NONE	NOT NHS	00.000		2	24I	1,710
					00.000 MD140	E BALTIMORE ST			
					00.000 CO1101	ANTRIM BLVD			
					00.000	TANEYTOWN ROUNDABOUT			
		PAINTED			00.020				
		NONE (UNDIV)			00.030				
					00.070	SPEED LIMIT 30 MPH			
					00.130		2	22I	
					00.270	SPEED LIMIT 40 MPH			
					01.020	STRUC #6025 BIG PIPE CREEK			
					01.670	STRUC #6026 BEAR BRANCH			
	RUR MINOR COLL				02.810				
	RUR LOCAL				02.810 CO 65	MAYBERRY RD			
					02.870				
					02.870 CO 33	CLEARVIEW RD			
					03.130				850
					03.130 MD 84	BAUST CHURCH RD			
					03.630	SPEED LIMIT 30 MPH			
					04.180	SPEED LIMIT 40 MPH			
					05.520	SPEED LIMIT 30 MPH			
	URB LOCAL				05.770				
					05.770 CO1600	PLEASANT VALLEY RD S			
					05.770 CO249	FRIZZELBURG RD			
		PAINTED			06.082				
		NONE (UNDIV)			06.110				
		PAINTED			06.132				
		NONE (UNDIV)			06.152		2	24I	
					06.162		2	22I	

*A,B = UNIMPROVED; C = GRADED & DRAINED; D,E = SOIL, GRAVEL, STONE; F,G = LOW TYPE BITUMINOUS
H,I = HIGH TYPE BITUMINOUS; J = CONCRETE; K = BRICK; L = BLOCK

STATE HIGHWAY ADMINISTRATION OF MARYLAND
HIGHWAY INFORMATION SERVICES DIVISION
DATA SUPPORT GROUP

STATE HIGHWAY LOCATION REFERENCE

COUNTY: CARROLL
DISTRICT: 7
DATE: 12/31/07

ROUTE NUMBER: MD 832 CONTINUED
INVENTORY DIRECTION: EAST
ROUTE NAME: OLD TANEYTOWN RD

STATE SYSTEM	FUNCTIONAL CLASS	MEDIAN TYPE	ACCESS CONTROL	NHS	MILEPOINT	MILEPOINT DESCRIPTION	MARKED LANES	SURFACE WIDTH/TYPE*	AADT
STATE SECONDARY	R URB LOCAL	NONE (UNDIV)	NONE	NOT NHS	06.190		2	24I	850
					06.320		2	22I	
					07.050	SPEED LIMIT 35 MPH			
					07.670 MD140	TANEYTOWN PIKE			
					07.670 CO 81	HUGHES SHIOP RD (AHEAD)			

ROUTE NUMBER: MD 833
INVENTORY DIRECTION: WEST
ROUTE NAME: OLD BLACKROCK RD

STATE SYSTEM	FUNCTIONAL CLASS	MEDIAN TYPE	ACCESS CONTROL	NHS	MILEPOINT	MILEPOINT DESCRIPTION	MARKED LANES	SURFACE WIDTH/TYPE*	AADT
STATE SECONDARY	R URB LOCAL	CURBED	NONE	NOT NHS	00.000		2	24I	2,051
					00.000 MD 88	BLACKROCK RD			
					00.000 CO430	LOWER BECKLEYSVILLE RD			
					00.000	ROUNDAABOUT			
		PAINTED			00.020				
		NONE (UNDIV)			00.030				
					00.142	SPEED LIMIT 30 MPH			
	RUR LOCAL				00.190				
	URB LOCAL				00.400				
					00.730		2	20I	
	U				00.770	IN CORP LMITS HAMPSTEAD			
					00.810		2	22I	
					00.840 MD 30	N MAIN ST			

ROUTE NUMBER: MD 849
INVENTORY DIRECTION: EAST
ROUTE NAME: LEISTERS CHURCH RD

STATE SYSTEM	FUNCTIONAL CLASS	MEDIAN TYPE	ACCESS CONTROL	NIIS	MILEPOINT	MILEPOINT DESCRIPTION	MARKED LANES	SURFACE WIDTH/TYPE*	AADT
STATE SECONDARY	R URB LOCAL	NONE (UNDIV)	NONE	NOT NHS	00.000		2	22I	199
					00.000 MD852G	OLD MANCHESTER RD			
					00.040	SPEED LIMIT 30 MPH			
					00.280		2	24I	
					00.360 MD482	HAMPSTEAD MEXICO RD			

*A,B = UNIMPROVED; C = GRADED & DRAINED; D,E = SOIL, GRAVEL, STONE; F,G = LOW TYPE BITUMINOUS
I,I = HIGH TYPE BITUMINOUS; J = CONCRETE; K = BRICK; L = BLOCK

STATE HIGHWAY ADMINISTRATION OF MARYLAND
HIGHWAY INFORMATION SERVICES DIVISION
DATA SUPPORT GROUP

STATE HIGHWAY LOCATION REFERENCE

COUNTY: CARROLL
DISTRICT: 7
DATE: 12/31/07

ROUTE NUMBER: MD 849 CONTINUED

INVENTORY DIRECTION: EAST

ROUTE NAME: LEISTERS CHURCH RD

STATE SYSTEM	FUNCTIONAL CLASS	MEDIAN TYPE	ACCESS CONTROL	NHS	MILEPOINT	MILEPOINT DESCRIPTION	MARKED LANES	SURFACE WIDTH/TYPE*	AADT
STATE SECONDARY	R URB LOCAL	NONE (UNDIV)	NONE	NOT NHS	00.360 CO450	LEISTERS CHURCH RD (AHEAD)	2	24I	199

ROUTE NUMBER: MD 850C

INVENTORY DIRECTION: NORTH

ROUTE NAME: NO NAME

STATE SYSTEM	FUNCTIONAL CLASS	MEDIAN TYPE	ACCESS CONTROL	NHS	MILEPOINT	MILEPOINT DESCRIPTION	MARKED LANES	SURFACE WIDTH/TYPE*	AADT
STATE SECONDARY	R RUR LOCAL	NONE (UNDIV)	NONE	NOT NHS	00.000		2	18J	0
					00.000	ROAD END - BARRICADE			
					00.170		2	18I ST	
					00.180	STRUC #6042 TALBOT BRANCH			
					00.210 CO275	FRANKLINVILLE RD			
					00.260	SPEED LIMIT 30 MPH			
					00.770	ROAD END			

ROUTE NUMBER: MD 850D

INVENTORY DIRECTION: EAST

ROUTE NAME: NO NAME

STATE SYSTEM	FUNCTIONAL CLASS	MEDIAN TYPE	ACCESS CONTROL	NHS	MILEPOINT	MILEPOINT DESCRIPTION	MARKED LANES	SURFACE WIDTH/TYPE*	AADT
STATE SECONDARY	R RUR LOCAL	NONE (UNDIV)	NONE	NOT NHS	00.190		2	20I ST	199
					00.190 OP1275	NO NAME (BACK)			
					00.190 CO274	ROOP RD			
					00.290	ROAD END			

ROUTE NUMBER: MD 850E

INVENTORY DIRECTION: EAST

ROUTE NAME: NO NAME

STATE SYSTEM	FUNCTIONAL CLASS	MEDIAN TYPE	ACCESS CONTROL	NHS	MILEPOINT	MILEPOINT DESCRIPTION	MARKED LANES	SURFACE WIDTH/TYPE*	AADT
STATE SECONDARY	R RUR LOCAL	NONE (UNDIV)	NONE	NOT NHS	00.000		2	20J	0
					00.000	ROAD END			
					00.040		2	20I	
					00.065	SPEED LIMIT 30 MPH			
					00.780 MD 26	LIBERTY RD			

*A,B = UNIMPROVED; C = GRADED & DRAINED; D,E = SOIL, GRAVEL, STONE; F,G = LOW TYPE BITUMINOUS
H,I = HIGH TYPE BITUMINOUS; J = CONCRETE; K = BRICK; L = BLOCK

STATE HIGHWAY ADMINISTRATION OF MARYLAND
HIGHWAY INFORMATION SERVICES DIVISION
DATA SUPPORT GROUP

STATE HIGHWAY LOCATION REFERENCE

COUNTY: CARROLL
DISTRICT: 7
DATE: 12/31/07

ROUTE NUMBER: MD 850II
INVENTORY DIRECTION: EAST
ROUTE NAME: OLD LIBERTY RD WEST

STATE SYSTEM	FUNCTIONAL CLASS	MEDIAN TYPE	ACCESS CONTROL	NHS	MILEPOINT	MILEPOINT DESCRIPTION	MARKED LANES	SURFACE WIDTH/TYPE*	AADT
STATE SECONDARY	R RUR LOCAL	NONE (UNDIV)	NONE	NOT NHS	00.000		2	16H	0
					00.000	ROAD END			
					00.090		2	20I	
					00.150	SPEED LIMIT 40 MPH			
					00.530		2	22I	
					00.760		2	20I	
					01.045		2	24I	
		CURBED			01.058		2	20I	
		ROUNDAABOUT			01.068		2	24I	
					01.078	MD 97 OLD WASHINGTON RD			
					01.078	ROUNDAABOUT			
		CURBED			01.095				
		NONE (UNDIV)			01.110				
					01.270		2	20I	
					01.720		2	14H	
					01.770	ROAD END			

ROUTE NUMBER: MD 850I
INVENTORY DIRECTION: EAST
ROUTE NAME: NO NAME

STATE SYSTEM	FUNCTIONAL CLASS	MEDIAN TYPE	ACCESS CONTROL	NHS	MILEPOINT	MILEPOINT DESCRIPTION	MARKED LANES	SURFACE WIDTH/TYPE*	AADT
STATE SECONDARY	R RUR LOCAL	NONE (UNDIV)	NONE	NOT NHS	00.000		2	12J	0
					00.000	MD 26A NO NAME			
					00.020	ROAD END			

ROUTE NUMBER: MD 850J
INVENTORY DIRECTION: EAST
ROUTE NAME: NO NAME

STATE SYSTEM	FUNCTIONAL CLASS	MEDIAN TYPE	ACCESS CONTROL	NHS	MILEPOINT	MILEPOINT DESCRIPTION	MARKED LANES	SURFACE WIDTH/TYPE*	AADT
STATE SECONDARY	R RUR LOCAL	NONE (UNDIV)	NONE	NOT NHS	00.000		2	24H	0
					00.000	ROAD END - GUARD RAIL			
					00.060		2	20H	

*A,B = UNIMPROVED; C = GRADED & DRAINED; D,E = SOIL, GRAVEL, STONE; F,G = LOW TYPE BITUMINOUS
H,I = HIGH TYPE BITUMINOUS; J = CONCRETE; K = BRICK; L = BLOCK

STATE HIGHWAY LOCATION REFERENCE

COUNTY: CARROLL
DISTRICT: 7
DATE: 12/31/07

ROUTE NUMBER: MD 850J CONTINUED
INVENTORY DIRECTION: EAST
ROUTE NAME: NO NAME

STATE SYSTEM	FUNCTIONAL CLASS	MEDIAN TYPE	ACCESS CONTROL	NHS	MILEPOINT	MILEPOINT DESCRIPTION	MARKED LANES	SURFACE WIDTH/TYPE*	AADT
STATE SECONDARY	R RUR LOCAL	NONE (UNDIV)	NONE	NOT NHS	00.170 CO555	SALEM BOTTOM RD	2	20H	0
					00.200	SPEED LIMIT 40 MPH			
					00.397		2	30H	
					00.407		2	20H	
					00.460		2	30H	
					00.480		2	20H	
					00.830		2	24I	
					01.190		2	20H	
					01.220		2	20J	
					01.240	ROAD END - GATE			

ROUTE NUMBER: MD 851
INVENTORY DIRECTION: NORTH
ROUTE NAME: MAIN ST

STATE SYSTEM	FUNCTIONAL CLASS	MEDIAN TYPE	ACCESS CONTROL	NHS	MILEPOINT	MILEPOINT DESCRIPTION	MARKED LANES	SURFACE WIDTH/TYPE*	AADT
STATE SECONDARY	U URB COLL	NONE (UNDIV)	NONE	NOT NHS	00.000		2	30I	1,662
					00.000	HOWARD CO/L			
					00.000	STRUC #13018 PATAPSCO RIVER			
					00.020		2	24I	
					00.020	CSX R/R			
					00.060		2	28I	
					00.060	SPEED LIMIT 25 MPH			
					00.060	CSX R/R			
					00.100		2	42I	
					00.100 MU247	SANDOSKY RD			
					00.150		2	28I	
					00.200		2	26I	
					00.280		2	24I	
	URB LOCAL				00.330		2	28I	
NAME: SPRINGFIELD AVE					00.330 MU270	SPOUT HILL RD			
					00.340		2	24I	
					00.383		2	26I	
					00.430	SPEED LIMIT 30 MPH			
					00.496		2	24I	

*A,B = UNIMPROVED; C = GRADED & DRAINED; D,E = SOIL, GRAVEL, STONE; F,G = LOW TYPE BITUMINOUS
H,I = HIGH TYPE BITUMINOUS; J = CONCRETE; K = BRICK; L = BLOCK

STATE HIGHWAY LOCATION REFERENCE

COUNTY: CARROLL
DISTRICT: 7
DATE: 12/31/07

ROUTE NUMBER: MD 851 CONTINUED
INVENTORY DIRECTION: NORTH
ROUTE NAME: SPRINGFIELD AVE

STATE SYSTEM	FUNCTIONAL CLASS	MEDIAN TYPE	ACCESS CONTROL	NHS	MILEPOINT	MILEPOINT DESCRIPTION	MARKED LANES	SURFACE WIDTH/TYPE*	AADT
STATE SECONDARY	R URB LOCAL	NONE (UNDIV)	NONE	NOT NHS	00.740	OUT CORP LMITS SYKESVILLE	2	24I	1,662
		PAINTED			00.775				
		NONE (UNDIV)			00.790		2	22I	
		CENTER TLA (UNDIV)			00.820				
		NONE (UNDIV)			00.875				
	URB COLL	CURBED			00.906		2	24I	
					00.906 MU278	THIRD AVE			
					00.987		2	26I	
					01.037 MD 32	SYKESVILLE RD			
					01.037 MU303	SPRINGFIELD AVE (AHEAD)			

ROUTE NUMBER: MD 851A
INVENTORY DIRECTION: NORTH
ROUTE NAME: NO NAME

STATE SYSTEM	FUNCTIONAL CLASS	MEDIAN TYPE	ACCESS CONTROL	NHS	MILEPOINT	MILEPOINT DESCRIPTION	MARKED LANES	SURFACE WIDTH/TYPE*	AADT
STATE SECONDARY	R URB LOCAL	NONE (UNDIV)	NONE	NOT NHS	00.000		2	15G	0
					00.000	ROAD END			
					00.050 MD 32	SYKESVILLE RD			

ROUTE NUMBER: MD 851B
INVENTORY DIRECTION: NORTH
ROUTE NAME: NO NAME

STATE SYSTEM	FUNCTIONAL CLASS	MEDIAN TYPE	ACCESS CONTROL	NHS	MILEPOINT	MILEPOINT DESCRIPTION	MARKED LANES	SURFACE WIDTH/TYPE*	AADT
STATE SECONDARY	R URB LOCAL	NONE (UNDIV)	NONE	NOT NHS	00.000		2	20G	0
					00.000	ROAD END - BARRICADE			
					00.010 CO688	CHURCH ST			
					00.040	ROAD END - BARRICADE			

ROUTE NUMBER: MD 852
INVENTORY DIRECTION: EAST
ROUTE NAME: OLD NEW WINDSOR PIKE

STATE SYSTEM	FUNCTIONAL CLASS	MEDIAN TYPE	ACCESS CONTROL	NHS	MILEPOINT	MILEPOINT DESCRIPTION	MARKED LANES	SURFACE WIDTH/TYPE*	AADT
--------------	------------------	-------------	----------------	-----	-----------	-----------------------	--------------	---------------------	------

*A,B = UNIMPROVED; C = GRADED & DRAINED; D,E = SOIL, GRAVEL, STONE; F,G = LOW TYPE BITUMINOUS
H,I = HIGH TYPE BITUMINOUS; J = CONCRETE; K = BRICK; L = BLOCK

STATE HIGHWAY LOCATION REFERENCE

COUNTY: CARROLL
DISTRICT: 7
DATE: 12/31/07

ROUTE NUMBER: MD 852 CONTINUED
INVENTORY DIRECTION: EAST
ROUTE NAME: OLD NEW WINDSOR PIKE

STATE SYSTEM	FUNCTIONAL CLASS	MEDIAN TYPE	ACCESS CONTROL	NHS	MILEPOINT	MILEPOINT DESCRIPTION	MARKED LANES	SURFACE WIDTH/TYPE*	AADT
STATE SECONDARY	R RUR LOCAL	NONE (UNDIV)	NONE	NOT NHS	00.000		2	20I	599
					00.000 OP 79	SLINGLUFF LA (BACK)			
					00.000 MD 31	NEW WINDSOR RD			
					00.070 MD852M	OLD NEW WINDSOR RD			
					00.170	SPEED LIMIT 40 MPH			
					03.000		2	22I	
					03.130		2	20I	
					03.170	STRUC #6006 LITTLE PIPE CREEK			
					03.290		2	22I	
					03.300		2	20I	
					03.320		2	22I	
					03.330		2	20I	
					03.720 MD 31	NEW WINDSOR RD			

ROUTE NUMBER: MD 852A
INVENTORY DIRECTION: NORTH
ROUTE NAME: NO NAME

STATE SYSTEM	FUNCTIONAL CLASS	MEDIAN TYPE	ACCESS CONTROL	NHS	MILEPOINT	MILEPOINT DESCRIPTION	MARKED LANES	SURFACE WIDTH/TYPE*	AADT
STATE SECONDARY	R RUR LOCAL	NONE (UNDIV)	NONE	NOT NHS	00.000		2	12I	0
					00.000	ROAD END			
					00.060		2	16I	
					00.070 MD 27	MANCHESTER RD			

ROUTE NUMBER: MD 852B
INVENTORY DIRECTION: NORTH
ROUTE NAME: NO NAME

STATE SYSTEM	FUNCTIONAL CLASS	MEDIAN TYPE	ACCESS CONTROL	NHS	MILEPOINT	MILEPOINT DESCRIPTION	MARKED LANES	SURFACE WIDTH/TYPE*	AADT
STATE SECONDARY	R RUR LOCAL	NONE (UNDIV)	NONE	NOT NHS	00.000		2	16H	0
					00.000	ROAD END			
					00.040 MD 27B	NO NAME			
					00.070	ROAD END			

*A,B = UNIMPROVED; C = GRADED & DRAINED; D,E = SOIL, GRAVEL, STONE; F,G = LOW TYPE BITUMINOUS
H,I = HIGH TYPE BITUMINOUS; J = CONCRETE; K = BRICK; L = BLOCK

STATE HIGHWAY LOCATION REFERENCE

COUNTY: CARROLL
DISTRICT: 7
DATE: 12/31/07

ROUTE NUMBER: MD 852C
INVENTORY DIRECTION: NORTH
ROUTE NAME: MANCHESTER RD

STATE SYSTEM	FUNCTIONAL CLASS	MEDIAN TYPE	ACCESS CONTROL	NHS	MILEPOINT	MILEPOINT DESCRIPTION	MARKED LANES	SURFACE WIDTH/TYPE*	AADT
STATE SECONDARY	R RUR LOCAL	NONE (UNDIV)	NONE	NOT NHS	00.000		2	14G	0
					00.000 MD 27	MANCHESTER RD			
					00.110		2	18H	
					00.110 MD 27C	NO NAME			
					00.360 MD 27D	NO NAME			
					00.480		2	16G	
					00.480 MD 27E	NO NAME			
					00.540		2	12D&E	
					00.570	ROAD END			

ROUTE NUMBER: MD 852F
INVENTORY DIRECTION: NORTH
ROUTE NAME: NO NAME

STATE SYSTEM	FUNCTIONAL CLASS	MEDIAN TYPE	ACCESS CONTROL	NHS	MILEPOINT	MILEPOINT DESCRIPTION	MARKED LANES	SURFACE WIDTH/TYPE*	AADT
STATE SECONDARY	R RUR LOCAL	NONE (UNDIV)	NONE	NOT NHS	00.000		2	18G	0
					00.000	ROAD END			
					00.120 MD 27A	RANDOM RIDGE RD			
					00.200	ROAD END			

ROUTE NUMBER: MD 852G
INVENTORY DIRECTION: NORTH
ROUTE NAME: OLD MANCHESTER RD

STATE SYSTEM	FUNCTIONAL CLASS	MEDIAN TYPE	ACCESS CONTROL	NHS	MILEPOINT	MILEPOINT DESCRIPTION	MARKED LANES	SURFACE WIDTH/TYPE*	AADT
STATE SECONDARY	R URB LOCAL	NONE (UNDIV)	NONE	NOT NHS	00.000		2	221	199
					00.000 CO1173	BENNETT CERE DR (BACK)			
					00.000 MD 27	MANCHESTER RD			
					00.040	SPEED LIMIT 30 MPH			
					00.215 MD852H	CRANBERRY RD N			
					00.220		2	201	
					00.340	STRUC #6004 CRANBERRY BRANCH			
					01.138	SPEED LIMIT 30 MPH			
					02.210 MD482	HAMPSTEAD MEXICO RD			
					02.310 MD849	LEISTERS CHURCH RD			

*A,B = UNIMPROVED; C = GRADED & DRAINED; D,E = SOIL, GRAVEL, STONE; F,G = LOW TYPE BITUMINOUS
H,I = HIGH TYPE BITUMINOUS; J = CONCRETE; K = BRICK; L = BLOCK

STATE HIGHWAY LOCATION REFERENCE

COUNTY: CARROLL
DISTRICT: 7
DATE: 12/31/07

ROUTE NUMBER: MD 852G CONTINUED
INVENTORY DIRECTION: NORTH
ROUTE NAME: OLD MANCHESTER RD

STATE SYSTEM	FUNCTIONAL CLASS	MEDIAN TYPE	ACCESS CONTROL	NHS	MILEPOINT	MILEPOINT DESCRIPTION	MARKED LANES	SURFACE WIDTH/TYPE*	AADT
STATE SECONDARY	R URB LOCAL	NONE (UNDIV)	NONE	NOT NHS	02.700 MD 27	MANCHESTER RD	2	20I	199

ROUTE NUMBER: MD 852H
INVENTORY DIRECTION: EAST
ROUTE NAME: NO NAME

STATE SYSTEM	FUNCTIONAL CLASS	MEDIAN TYPE	ACCESS CONTROL	NHS	MILEPOINT	MILEPOINT DESCRIPTION	MARKED LANES	SURFACE WIDTH/TYPE*	AADT
STATE SECONDARY	R URB LOCAL	NONE (UNDIV)	NONE	NOT NIIS	00.000		2	18H	0
					00.000	ROAD END			
					00.170		2	20I	
					00.170 CO399	CRANBERRY RD N			
					00.190	R/R #MDOT 831 692 L			
					00.220		2	30I	
					00.220	STRUC #6005 WEST BRANCH			
					00.240 MD852G	OLD MANCHESTER RD			
					00.240 CO397	LUCABAUGH MILL RD (AHEAD)			

ROUTE NUMBER: MD 852I
INVENTORY DIRECTION: EAST
ROUTE NAME: NO NAME

STATE SYSTEM	FUNCTIONAL CLASS	MEDIAN TYPE	ACCESS CONTROL	NHS	MILEPOINT	MILEPOINT DESCRIPTION	MARKED LANES	SURFACE WIDTH/TYPE*	AADT
STATE SECONDARY	R URB LOCAL	NONE (UNDIV)	NONE	NOT NHS	00.000		2	24I	0
					00.000 CO394	HAHN RD			
					00.090	ROAD END			

ROUTE NUMBER: MD 852J
INVENTORY DIRECTION: NORTH
ROUTE NAME: MARTIN DR

STATE SYSTEM	FUNCTIONAL CLASS	MEDIAN TYPE	ACCESS CONTROL	NHS	MILEPOINT	MILEPOINT DESCRIPTION	MARKED LANES	SURFACE WIDTH/TYPE*	AADT
STATE SECONDARY	R URB LOCAL	NONE (UNDIV)	NONE	NOT NIIS	00.000		2	18G	0
					00.000 MD 27	MANCHESTER RD			
					00.460	ROAD END			

*A,B = UNIMPROVED; C = GRADED & DRAINED; D,E = SOIL, GRAVEL, STONE; F,G = LOW TYPE BITUMINOUS
H,I = HIGH TYPE BITUMINOUS; J = CONCRETE; K = BRICK; L = BLOCK

STATE HIGHWAY ADMINISTRATION OF MARYLAND
HIGHWAY INFORMATION SERVICES DIVISION
DATA SUPPORT GROUP

STATE HIGHWAY LOCATION REFERENCE

COUNTY: CARROLL

DISTRICT: 7

DATE: 12/31/07

ROUTE NUMBER: MD 852K
INVENTORY DIRECTION: EAST
ROUTE NAME: STONE CHAPEL RD

STATE SYSTEM	FUNCTIONAL CLASS	MEDIAN TYPE	ACCESS CONTROL	NHS	MILEPOINT	MILEPOINT DESCRIPTION	MARKED LANES	SURFACE WIDTH/TYPE*	AADT
STATE SECONDARY	R URB COLL	NONE (UNDIV)	NONE	NOT NHS	00.000		2	381	3,390
					00.000 MD 31	NEW WINDSOR RD			
	URB LOCAL				00.020		2	221	
					00.020 CO289	STONE CHAPEL RD			
					00.060	SPEED LIMIT 40 MPH			
					00.830		2	241	
					01.330		2	221	
	U				01.390	IN CORP LMNTS WESTMINSTER			
MUNICIPAL					01.570		2	201	
					01.570	END STATE MAINTENANCE			
					01.570	BEGIN MUNICIPAL MAINTENANCE			
					01.600	SPEED LIMIT 30 MPH			
					01.720				
					01.740				
					01.770				
					01.820		2	241	
					01.980				
					01.980	SPEED LIMIT 25 MPH			
					02.030				
					02.080		2	261	
	URB MINOR ART				02.110		2	221	
					02.120 MU209	W GREEN ST			
					02.190 MU540	UNIONTOWN RD			

ROUTE NUMBER: MD 852M
INVENTORY DIRECTION: EAST
ROUTE NAME: OLD NEW WINDSOR RD

STATE SYSTEM	FUNCTIONAL CLASS	MEDIAN TYPE	ACCESS CONTROL	NHS	MILEPOINT	MILEPOINT DESCRIPTION	MARKED LANES	SURFACE WIDTH/TYPE*	AADT
STATE SECONDARY	U RUR LOCAL	NONE (UNDIV)	NONE	NOT NHS	00.000		2	18G	0
					00.000	GUARD RAIL			
					00.200 MD852	OLD NEW WINDSOR PIKE			

*A,B = UNIMPROVED; C = GRADED & DRAINED; D,E = SOIL, GRAVEL, STONE; F,G = LOW TYPE BITUMINOUS
H,I = HIGH TYPE BITUMINOUS; J = CONCRETE; K = BRICK; L = BLOCK

STATE HIGHWAY LOCATION REFERENCE

COUNTY: CARROLL
DISTRICT: 7
DATE: 12/31/07

ROUTE NUMBER: MD 853A
INVENTORY DIRECTION: NORTH
ROUTE NAME: NO NAME

STATE SYSTEM	FUNCTIONAL CLASS	MEDIAN TYPE	ACCESS CONTROL	NHS	MILEPOINT	MILEPOINT DESCRIPTION	MARKED LANES	SURFACE WIDTH/TYPE*	AADT
STATE SECONDARY	R RUR LOCAL	NONE (UNDIV)	NONE	NOT NHS	00.000		2	16J	0
					00.000	ROAD END - BARRICADE			
					00.030 MD194E	NO NAME			
					00.120	ROAD END			

ROUTE NUMBER: MD 853C
INVENTORY DIRECTION: NORTH
ROUTE NAME: NO NAME

STATE SYSTEM	FUNCTIONAL CLASS	MEDIAN TYPE	ACCESS CONTROL	NHS	MILEPOINT	MILEPOINT DESCRIPTION	MARKED LANES	SURFACE WIDTH/TYPE*	AADT
STATE SECONDARY	R RUR LOCAL	NONE (UNDIV)	NONE	NOT NHS	00.000		2	18J	0
					00.000	ROAD END			
					00.080 CO 54	STONE RD N			

ROUTE NUMBER: MD 853E
INVENTORY DIRECTION: NORTH
ROUTE NAME: NO NAME

STATE SYSTEM	FUNCTIONAL CLASS	MEDIAN TYPE	ACCESS CONTROL	NHS	MILEPOINT	MILEPOINT DESCRIPTION	MARKED LANES	SURFACE WIDTH/TYPE*	AADT
STATE SECONDARY	R URB LOCAL	NONE (UNDIV)	NONE	NOT NHS	00.000		2	16J	0
					00.000	ROAD END - GUARD RAIL			
					00.040		2	18G	
					00.050 MD194D	NO NAME			
	RUR LOCAL				00.300		2	22G	
					00.320				
					00.360		2	18G	
					00.540	ROAD END - GATE			

ROUTE NUMBER: MD 853F
INVENTORY DIRECTION: NORTH
ROUTE NAME: NO NAME

STATE SYSTEM	FUNCTIONAL CLASS	MEDIAN TYPE	ACCESS CONTROL	NHS	MILEPOINT	MILEPOINT DESCRIPTION	MARKED LANES	SURFACE WIDTH/TYPE*	AADT
STATE SECONDARY	R RUR LOCAL	NONE (UNDIV)	NONE	NOT NHS	00.000		2	18G	0
					00.000	ROAD END - BARRICADE			

*A,B = UNIMPROVED; C = GRADED & DRAINED; D,E = SOIL, GRAVEL, STONE; F,G = LOW TYPE BITUMINOUS
H,I = HIGH TYPE BITUMINOUS; J = CONCRETE; K = BRICK; L = BLOCK

STATE HIGHWAY ADMINISTRATION OF MARYLAND
HIGHWAY INFORMATION SERVICES DIVISION
DATA SUPPORT GROUP

STATE HIGHWAY LOCATION REFERENCE

COUNTY: CARROLL
DISTRICT: 7
DATE: 12/31/07

ROUTE NUMBER: MD 853F CONTINUED
INVENTORY DIRECTION: NORTH
ROUTE NAME: NO NAME

STATE SYSTEM	FUNCTIONAL CLASS	MEDIAN TYPE	ACCESS CONTROL	NHS	MILEPOINT	MILEPOINT DESCRIPTION	MARKED LANES	SURFACE WIDTH/TYPE*	AADT
STATE SECONDARY	R RUR LOCAL	NONE (UNDIV)	NONE	NOT NHS	00.150		2	22G	0
					00.200 CO 57	BROWN RD			

ROUTE NUMBER: MD 854A
INVENTORY DIRECTION: NORTH
ROUTE NAME: OLD WASHINGTON RD

STATE SYSTEM	FUNCTIONAL CLASS	MEDIAN TYPE	ACCESS CONTROL	NHS	MILEPOINT	MILEPOINT DESCRIPTION	MARKED LANES	SURFACE WIDTH/TYPE*	AADT
STATE SECONDARY	R RUR LOCAL	NONE (UNDIV)	NONE	NOT NHS	00.000		2	22I	647
					00.000 CO553	BUSHEY RD			
					00.030	SPEED LIMIT 30 MPH			
					00.780		2	20I	
					01.050	STRUC #6063 LITTLE MORGAN RUN			
					01.635	SPEED LIMIT 35 MPH			
					02.500		2	12H	
					02.640	PVT DR (AHEAD)			

ROUTE NUMBER: MD 854B
INVENTORY DIRECTION: NORTH
ROUTE NAME: OLD WASHINGTON RD

STATE SYSTEM	FUNCTIONAL CLASS	MEDIAN TYPE	ACCESS CONTROL	NHS	MILEPOINT	MILEPOINT DESCRIPTION	MARKED LANES	SURFACE WIDTH/TYPE*	AADT
STATE SECONDARY	R RUR LOCAL	NONE (UNDIV)	NONE	NOT NHS	00.000		2	15I	2,151
					00.000 CO549	MULLER RD			
					00.030	SPEED LIMIT 30 MPH			
					00.300	STRUC #6043 MORGAN RUN			
					01.000		2	18I	
					01.370		2	18H	
					01.370 CO285	NICODEMUS RD E			
					01.400	SPEED LIMIT 40 MPH			
					01.450		2	20H	
	RUR MINOR COLL				02.420		2	22I	
					02.420 CO555	SALEM BOTTOM RD			
					03.600		2	20I	
	URB COLL				03.900		2	26I	

*A,B = UNIMPROVED; C = GRADED & DRAINED; D,E = SOIL, GRAVEL, STONE; F,G = LOW TYPE BITUMINOUS
H,I = HIGH TYPE BITUMINOUS; J = CONCRETE; K = BRICK; L = BLOCK

STATE HIGHWAY LOCATION REFERENCE

COUNTY: CARROLL
DISTRICT: 7
DATE: 12/31/07

ROUTE NUMBER: MD 854B CONTINUED
INVENTORY DIRECTION: NORTH
ROUTE NAME: OLD WASHINGTON RD

STATE SYSTEM	FUNCTIONAL CLASS	MEDIAN TYPE	ACCESS CONTROL	NHS	MILEPOINT	MILEPOINT DESCRIPTION	MARKED LANES	SURFACE WIDTH/TYPE*	AADT
STATE SECONDARY	R URB COLL	CURBED	NONE	NOT NHS	03.920		2	36I	2,151
					03.930 MD 32	SYKESVILLE RD			

ROUTE NUMBER: MD 879
INVENTORY DIRECTION: EAST
ROUTE NAME: OLD GAMBER RD

STATE SYSTEM	FUNCTIONAL CLASS	MEDIAN TYPE	ACCESS CONTROL	NHS	MILEPOINT	MILEPOINT DESCRIPTION	MARKED LANES	SURFACE WIDTH/TYPE*	AADT
STATE SECONDARY	R URB LOCAL	NONE (UNDIV)	NONE	NOT NHS	00.000		2	16G	0
					00.000	ROAD END - GUARD RAIL			
					00.170		2	20G	
					00.185		2	24I	
					00.200 MD 91	GAMBER RD			

ROUTE NUMBER: MD 879A
INVENTORY DIRECTION: NORTH
ROUTE NAME: NO NAME

STATE SYSTEM	FUNCTIONAL CLASS	MEDIAN TYPE	ACCESS CONTROL	NHS	MILEPOINT	MILEPOINT DESCRIPTION	MARKED LANES	SURFACE WIDTH/TYPE*	AADT
STATE SECONDARY	R URB LOCAL	NONE (UNDIV)	NONE	NOT NHS	00.000		2	20I	0
					00.000	ROAD END			
					00.020 MD 91A	NO NAME			
					00.040		2	12J	
					00.085	ROAD END			

ROUTE NUMBER: MD 879B
INVENTORY DIRECTION: NORTH
ROUTE NAME: OLD GAMBER RD

STATE SYSTEM	FUNCTIONAL CLASS	MEDIAN TYPE	ACCESS CONTROL	NHS	MILEPOINT	MILEPOINT DESCRIPTION	MARKED LANES	SURFACE WIDTH/TYPE*	AADT
STATE SECONDARY	R URB LOCAL	NONE (UNDIV)	NONE	NOT NHS	00.000		2	20I	99
					00.000 MD 91	GAMBER RD			
					00.020	SPEED LIMIT 30 MPH			
					00.510		2	30I	
					00.520		2	20I	

*A,B = UNIMPROVED; C = GRADED & DRAINED; D,E = SOIL, GRAVEL, STONE; F,G = LOW TYPE BITUMINOUS
H,I = HIGH TYPE BITUMINOUS; J = CONCRETE; K = BRICK; L = BLOCK

STATE HIGHWAY ADMINISTRATION OF MARYLAND
HIGHWAY INFORMATION SERVICES DIVISION
DATA SUPPORT GROUP

STATE HIGHWAY LOCATION REFERENCE

COUNTY: CARROLL
DISTRICT: 7
DATE: 12/31/07

ROUTE NUMBER: MD 879B CONTINUED
INVENTORY DIRECTION: NORTH
ROUTE NAME: OLD GAMBER RD

STATE SYSTEM	FUNCTIONAL CLASS	MEDIAN TYPE	ACCESS CONTROL	NHS	MILEPOINT	MILEPOINT DESCRIPTION	MARKED LANES	SURFACE WIDTH/TYPE*	AADT
STATE SECONDARY	R URB LOCAL	NONE (UNDIV)	NONE	NOT NHS	00.580 MD 91	GAMBER RD	2	20I	99
					00.580 OPI229	PRESERVE DR (AHEAD)			

ROUTE NUMBER: MD 879C
INVENTORY DIRECTION: EAST
ROUTE NAME: NO NAME

STATE SYSTEM	FUNCTIONAL CLASS	MEDIAN TYPE	ACCESS CONTROL	NHS	MILEPOINT	MILEPOINT DESCRIPTION	MARKED LANES	SURFACE WIDTH/TYPE*	AADT
STATE SECONDARY	R RUR LOCAL	NONE (UNDIV)	NONE	NOT NHS	00.000		2	20I	0
					00.000 MD 91	GAMBER RD			
					00.060	ROAD END			

ROUTE NUMBER: MD 879D
INVENTORY DIRECTION: NORTH
ROUTE NAME: NO NAME

STATE SYSTEM	FUNCTIONAL CLASS	MEDIAN TYPE	ACCESS CONTROL	NHS	MILEPOINT	MILEPOINT DESCRIPTION	MARKED LANES	SURFACE WIDTH/TYPE*	AADT
STATE SECONDARY	R URB LOCAL	NONE (UNDIV)	NONE	NOT NHS	00.000		2	20I	3,089
					00.000 MD 91	GAMBER RD			
					00.060	SPEED LIMIT 30 MPH			
					00.300		2	24I	
					00.340 MD140	BALTIMORE BLVD			
					00.360		2	20I	
					00.870		2	26I	
					00.910 MD 91	EMORY RD			
					00.910 CO888	INDUSTRIAL PARK DR (AHEAD)			

ROUTE NUMBER: MD 879E
INVENTORY DIRECTION: EAST
ROUTE NAME: NO NAME

STATE SYSTEM	FUNCTIONAL CLASS	MEDIAN TYPE	ACCESS CONTROL	NHS	MILEPOINT	MILEPOINT DESCRIPTION	MARKED LANES	SURFACE WIDTH/TYPE*	AADT
STATE SECONDARY	R RUR LOCAL	NONE (UNDIV)	NONE	NOT NHS	00.000		2	20I	0
					00.000	ROAD END - GUARD RAIL			
					00.120		2	24I	

*A,B = UNIMPROVED; C = GRADED & DRAINED; D,E = SOIL, GRAVEL, STONE; F,G = LOW TYPE BITUMINOUS
H,I = HIGH TYPE BITUMINOUS; J = CONCRETE; K = BRICK; L = BLOCK

STATE HIGHWAY LOCATION REFERENCE

COUNTY: CARROLL
DISTRICT: 7
DATE: 12/31/07

ROUTE NUMBER: MD 879E CONTINUED
INVENTORY DIRECTION: EAST
ROUTE NAME: NO NAME

STATE SYSTEM	FUNCTIONAL CLASS	MEDIAN TYPE	ACCESS CONTROL	NHS	MILEPOINT	MILEPOINT DESCRIPTION	MARKED LANES	SURFACE WIDTH/TYPE*	AADT
STATE SECONDARY	R RUR LOCAL	NONE (UNDIV)	NONE	NOT NHS	00.150 MD 91	EMORY RD	2	24I	0

ROUTE NUMBER: MD 904
INVENTORY DIRECTION: NORTH
ROUTE NAME: NELSON RD

STATE SYSTEM	FUNCTIONAL CLASS	MEDIAN TYPE	ACCESS CONTROL	NHS	MILEPOINT	MILEPOINT DESCRIPTION	MARKED LANES	SURFACE WIDTH/TYPE*	AADT
STATE SECONDARY	R URB LOCAL	NONE (UNDIV)	NONE	NOT NHS	00.000		2	20I	0
					00.000 MD 32	SYKESVILLE RD			
					00.255		2	16I	
					00.580	ROAD END			

ROUTE NUMBER: MD 904A
INVENTORY DIRECTION: NORTH
ROUTE NAME: BEN ROSE LA

STATE SYSTEM	FUNCTIONAL CLASS	MEDIAN TYPE	ACCESS CONTROL	NHS	MILEPOINT	MILEPOINT DESCRIPTION	MARKED LANES	SURFACE WIDTH/TYPE*	AADT
STATE SECONDARY	R RUR LOCAL	NONE (UNDIV)	NONE	NOT NHS	00.000		2	18I	0
					00.000 CO619	JIM BOWERS RD			
					00.660	ROAD END - GATE			

ROUTE NUMBER: MD 904D
INVENTORY DIRECTION: NORTH
ROUTE NAME: RUNNYMEDE RD

STATE SYSTEM	FUNCTIONAL CLASS	MEDIAN TYPE	ACCESS CONTROL	NHS	MILEPOINT	MILEPOINT DESCRIPTION	MARKED LANES	SURFACE WIDTH/TYPE*	AADT
STATE SECONDARY	R RUR LOCAL	NONE (UNDIV)	NONE	NOT NHS	00.000		2	18I	0
					00.000 CO 62	BEAR RUN RD			
					00.630	ROAD END			

*A,B = UNIMPROVED; C = GRADED & DRAINED; D,E = SOIL, GRAVEL, STONE; F,G = LOW TYPE BITUMINOUS
H,I = HIGH TYPE BITUMINOUS; J = CONCRETE; K = BRICK; L = BLOCK

2007

Calendar Year

HIGHWAY LOCATION REFERENCE

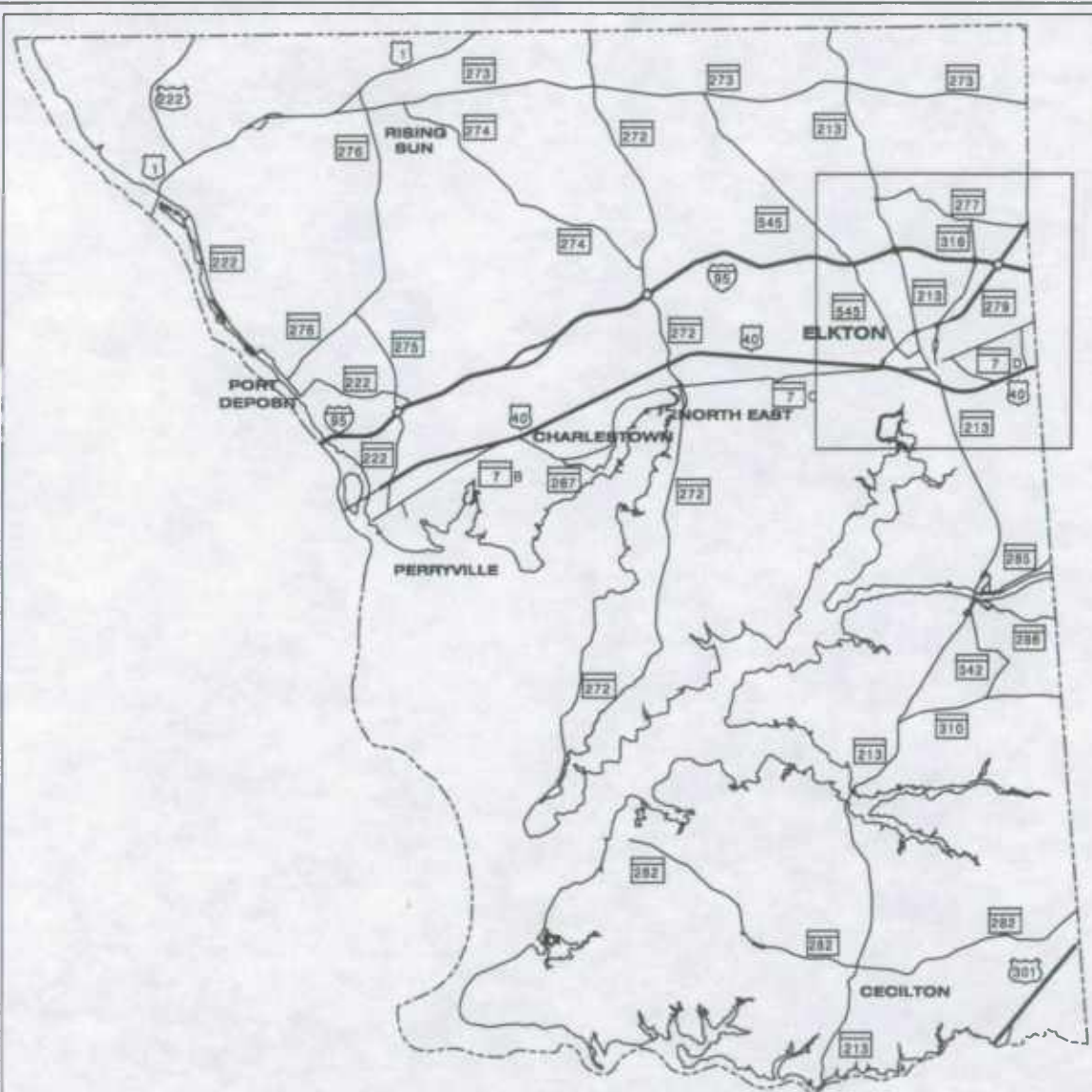
Data as of December 31, 2007

**CECIL
COUNTY**

SHA DISTRICT #2

CE





STATEWIDE GRID MAP KEY

A-14	A-15	A-16
B-14	B-15	B-16
C-15	C-16	


CECIL COUNTY

LEGEND

- Multi Lane Divided Highway
- INTERCHANGE
- Undivided Highway

This map is intended for use as a reference only.
 For more detailed maps, please contact:
 Kevin Powers of the
 Highway Information Services Division at,
 410-545-5518 or
 by email to kpowers@sha.state.md.us


PREPARED BY THE
 Maryland Department of Transportation
 STATE HIGHWAY ADMINISTRATION
 HIGHWAY INFORMATION SERVICES DIVISION



ROUTE ALERT LIST

CECIL COUNTY


None.



MARYLAND STATE HIGHWAY ADMINISTRATION
HIGHWAY INFORMATION SERVICES DIVISION
STATE MAINTAINED HIGHWAYS ON THE NATIONAL HIGHWAY SYSTEM
AS OF DECEMBER 31, 2007

COUNTY: CECIL

ROUTE	MAINLINE	BEG DESCRIPTION	END DESCRIPTION	NHS TYPE
IS 95	MAINLINE	0.000 HARFORD CO L	18.500 DELAWARE ST L	NHS SYSTEM
US 1	MAINLINE	0.000 HARFORD CO L	9.230 PENNSYLVANIA ST L	NHS SYSTEM
US 222	MAINLINE	0.000 US 1 CONOWINGO RD	3.610 PENNSYLVANIA ST L	NHS SYSTEM
US 301	MAINLINE	0.000 KENT CO L	3.140 DELAWARE ST L	NHS SYSTEM



STATE HIGHWAY ADMINISTRATION OF MARYLAND
HIGHWAY INFORMATION SERVICES DIVISION
DATA SUPPORT GROUP

STATE HIGHWAY LOCATION REFERENCE

COUNTY: CECIL
DISTRICT: 2
DATE: 12/31/07

ROUTE NUMBER: IS 95
INVENTORY DIRECTION: NORTH
ROUTE NAME: J F K MEMORIAL HWY

STATE SYSTEM	FUNCTIONAL CLASS	MEDIAN TYPE	ACCESS CONTROL	NHS	MILEPOINT	MILEPOINT DESCRIPTION	MARKED LANES	SURFACE WIDTH/TYPE*	AADT
STATE PRIMARY	R	RUR INTERSTATE	POSITIVE BARRIER	FULL	NHS	00.000	6	80J	81,400
					00.000	HARFORD CO L			
					00.000	STRUC #H X907 SUSQUEHANNA RIVER			
					00.000	TOLL MAINTENANCE			
					00.500	R/R #CR 517 638 F			
					00.550		6	72I	
					00.960	INTERSTATE MILE MARKER 92.0			
					01.078	SPEED LIMIT 55 MPH			
		URB INTERSTATE			01.450				
					01.450	CO890 FRENCHTOWN RD			
					01.450	STRUC #CEX925			
					01.520				
					01.680		6	84I	
					01.745		7	96I	
					01.776		7	128I	
					01.820		7	146J	
					01.910		7	156J	
					01.960	TOLL PLAZA (12 N/B TOLL LANES)			
					01.970		6	135I	
		U			02.120		6	72I	
					02.120	IN CORP LMTS PERRYVILLE			
		R			02.400				88,420
					02.400	MD222 BAINBRIDGE RD			
					02.400	STRUC #CEX934			
					02.400	EXIT #93			
					02.400	OUT CORP LMTS PERRYVILLE			
					02.450	RP 95- 6 RAMP 6 FR IS 95 EB TO MD 222 SB			
					02.480	RP 95- 8 RAMP 8 FR MD 222 SB TO IS 95 WB			
		RUR INTERSTATE			02.750				
					02.750	MD824A BLYTHE DALE RD			
					02.750	STRUC #CEX938			
					02.770	RP 95- 7 RAMP 7 FR IS 95 WB TO MD 222 SB			
					02.870	RP 95- 4 RAMP 4 FR MD 222 NB TO IS 95 EB			
					02.960	INTERSTATE MILE MARKER 94.0			
					03.200	SPEED LIMIT 65 MPH			

*A,B = UNIMPROVED; C = GRADED & DRAINED; D,E = SOIL, GRAVEL, STONE; F,G = LOW TYPE BITUMINOUS
H,I = HIGH TYPE BITUMINOUS; J = CONCRETE; K = BRICK; L = BLOCK

STATE HIGHWAY ADMINISTRATION OF MARYLAND
HIGHWAY INFORMATION SERVICES DIVISION
DATA SUPPORT GROUP

STATE HIGHWAY LOCATION REFERENCE

COUNTY: CECIL
DISTRICT: 2
DATE: 12/31/07

ROUTE NUMBER: IS 95 CONTINUED
INVENTORY DIRECTION: NORTH
ROUTE NAME: J F K MEMORIAE HWY

STATE SYSTEM	FUNCTIONAL CLASS	MEDIAN TYPE	ACCESS CONTROL	NHS	MILEPOINT	MILEPOINT DESCRIPTION	MARKED LANES	SURFACE WIDTH/TYPE*	AADT
STATE PRIMARY	R	RUR INTERSTATE	POSITIVE BARRIER	FULL	NHS	04.000			88,420
					04.220				
					04.220	CO101			
					04.220	WINCH RD			
					04.220	STRUC #CEX952			
					04.540	STRUC #CEX954 PRINCIPIO CREEK			
					04.900	VARIABLE MESSAGE SIGN #834 (NB/L)			
					04.910	CO 87			
					04.910	BELVIDERE RD			
					04.910	STRUC #CEX960			
					05.010	INTERSTATE MILE MARKER 96.0			
					05.980	INTERSTATE MILE MARKER 97.0			
					06.330		7	721	
					06.623		6	721	
					06.870	CO 79			
					06.870	RED TOAD RD			
					06.870	STRUC #CEX979			
					06.970	INTERSTATE MILE MARKER 98.0			
					07.280	VARIABLE MESSAGE SIGN #835 (SB/L)			
			UNPROTECTED		07.640				
					07.890	STRUC #CEX990 STONY RUN CREEK			
					07.980	INTERSTATE MILE MARKER 99.0			
		URB INTERSTATE			08.140				
					08.140	STRUC #CEX992 STONY RUN CREEK			
			POSITIVE BARRIER		08.330				
					08.440	RP 95- 9			
					08.640	RP 95- 6			
					08.990	INTERSTATE MILE MARKER 100.0			
					09.000				90,680
					09.000	MD272			
					09.000	NORTHEAST RD			
					09.000	STRUC #CEXA00			
					09.000	EXIT #100			
					09.440	RP 95- 4			
					09.500	RP 95- 9			
		RUR INTERSTATE			09.590	RAMP 4 FR MD 272 NB TO IS 95 EB			
					09.590	RAMP 9 FR IS 95 SB TO IS 95 SB			
					09.590	STRUC #CEXA06 NORTH EAST CREEK			
					09.980	INTERSTATE MILE MARKER 101.0			
					10.080	CO160			
					10.080	BOUCHELLE RD			

*A,B = UNIMPROVED; C = GRADED & DRAINED; D,E = SOIL, GRAVEL, STONE; F,G = LOW TYPE BITUMINOUS
H,I = HIGH TYPE BITUMINOUS; J = CONCRETE; K = BRICK; L = BLOCK

STATE HIGHWAY ADMINISTRATION OF MARYLAND
HIGHWAY INFORMATION SERVICES DIVISION
DATA SUPPORT GROUP

STATE HIGHWAY LOCATION REFERENCE

COUNTY: CECIL
DISTRICT: 2
DATE: 12/31/07

ROUTE NUMBER: IS 95 CONTINUED
INVENTORY DIRECTION: NORTH
ROUTE NAME: J F K MEMORIAL HWY

STATE SYSTEM	FUNCTIONAL CLASS	MEDIAN TYPE	ACCESS CONTROL	NHS	MILEPOINT	MILEPOINT DESCRIPTION	MARKLD LANES	SURFACE WIDTH/TYPE*	AADT
STATE PRIMARY	R	RUR INTERSTATE	POSITIVE BARRIER	FULL	NHS				
					10.080	STRUC #CEXA11	6	72I	90,680
					10.530	STRUC #CEXA15 LITTLE NORTH EAST CREEK			
					11.020	INTERSTATE MILE MARKER 102.0			
					11.740	CO410 UNION CHURCH RD			
					11.740	STRUC #CEXA27			
					12.000	INTERSTATE MILE MARKER 103.0			
					12.230	VARIABLE MESSAGE SIGN #836 (SB/L)			
					12.550	STRUC #CEXA34 LAUREL RUN			
					12.810	COS23 DEAVER RD			
					12.810	STRUC #CEXA38			
					13.000	INTERSTATE MILE MARKER 104.0			
					13.750	R/R #CSX 140 779 T			
					13.750	STRUC #CEXA47			
					14.030	INTERSTATE MILE MARKER 105.0			
					14.180	MD545 BLUE BALL RD			
					14.180	STRUC #CEXA51 LITTLE ELK CREEK			
					14.660	STRUC #CEXA55 GRAVELLY RUN			
					15.040	INTERSTATE MILE MARKER 106.0			
					15.150	VARIABLE MESSAGE SIGN #837 (NB/L)			
					15.250	MD213 SINGERLY RD			
					15.250	STRUC #CEXA62			
					15.400	STRUC #CEXA63 DOGWOOD RUN			
					15.920	INTERSTATE MILE MARKER 107.0			
					16.620	STRUC #CEXA78 BIG ELK CREEK			
					16.830	INTERSTATE MILE MARKER 108.0			
		URB INTERSTATE			17.160				
					17.160	MD316 APPLETON RD			
					17.160	STRUC #CEXA83			
					17.380	RP 95- 8 RAMP 8 FR MD 279 SB TO IS 95 WB			
					17.440	RP 95- 6 RAMP 6 FR IS 95 EB TO MD 279 SB			
					17.450	RP 95- 9 RAMP 9 FR IS 95 NB TO IS 95 NB			
					17.590	RP 95-10 RAMP 10 FR IS 95 SB TO IS 95 SB			
					17.720				79,780
					17.720	MD279 ELKTON NEWARK RD			

*A,B = UNIMPROVED; C = GRADED & DRAINED; D,E = SOIL, GRAVEL, STONE; F,G = LOW TYPE BITUMINOUS
H,I = HIGH TYPE BITUMINOUS; J = CONCRETE; K = BRICK; L = BLOCK

STATE HIGHWAY ADMINISTRATION OF MARYLAND
HIGHWAY INFORMATION SERVICES DIVISION
DATA SUPPORT GROUP

STATE HIGHWAY LOCATION REFERENCE

COUNTY: CECIL
DISTRICT: 2
DATE: 12/31/07

ROUTE NUMBER: IS 95 CONTINUED
INVENTORY DIRECTION: NORTH
ROUTE NAME: J F K MEMORIAL HWY

STATE SYSTEM	FUNCTIONAL CLASS	MEDIAN TYPE	ACCESS CONTROL	NHS	MILEPOINT	MILEPOINT DESCRIPTION	MARKED LANES	SURFACE WIDTH/TYPE*	AADT
STATE PRIMARY	R URB INTERSTATE	POSITIVE BARRIER	FULL	NHS	17.720	STRUC #CEXA89	6	72I	79,780
					17.720	EXIT #109			
					17.800	INTERSTATE MILE MARKER 109.0			
					17.840	RP 95- 9 RAMP 9 FR IS 95 NB TO IS 95 NB			
					17.910	RP 95- 4 RAMP 4 FR MD 279 NB TO IS 95 EB			
					17.920	RP 95-10 RAMP 10 FR IS 95 SB TO IS 95 SB			
					17.940	RP 95- 2 RAMP 2 FR IS 95 WB TO MD 279 NB			
					17.990	R R #ATK 530 764 F			
					17.990	STRUC #CEXA92			
					18.079		6	84I	
					18.155		6	72I	
					18.370	SPEED LIMIT 55 MPH			
					18.500	DELAWARE ST/L			

ROUTE NUMBER: MD 7B
INVENTORY DIRECTION: NORTH
ROUTE NAME: BROAD ST

STATE SYSTEM	FUNCTIONAL CLASS	MEDIAN TYPE	ACCESS CONTROL	NHS	MILEPOINT	MILEPOINT DESCRIPTION	MARKED LANES	SURFACE WIDTH/TYPE*	AADT
MUNICIPAL	U URB COLL	NONE (UNDIV)	NONE	NOT NHS	00.000		2	28I	4,881
					00.000	ENT TO PERRY POINT VETERANS HOSPITAL			
					00.060				
					00.060	OP637 ROUNDHOUSE DR			
					00.100	SPEED LIMIT 25 MPH			
					00.130		2	40I	
					00.150				
					00.220				
					00.230		2	30I	
					00.287	R R CROSSING			
					00.310	R R #CR 517 633 W			
					00.350		2	32I	
STATE SECONDARY					00.450		2	24I	1,761
					00.450	MD222 AIKEN AVE			
					00.450	END MUNICIPAL MAINTENANCE			

*A,B = UNIMPROVED; C = GRADED & DRAINED; D,E = SOIL, GRAVEL, STONE; F,G = LOW TYPE BITUMINOUS
H,I = HIGH TYPE BITUMINOUS; J = CONCRETE; K = BRICK; L = BLOCK

STATE HIGHWAY ADMINISTRATION OF MARYLAND
HIGHWAY INFORMATION SERVICES DIVISION
DATA SUPPORT GROUP

STATE HIGHWAY LOCATION REFERENCE

COUNTY: CECIL
DISTRICT: 2
DATE: 12/31/07

ROUTE NUMBER: MD 7B CONTINUED
INVENTORY DIRECTION: NORTH
ROUTE NAME: BROAD ST

STATE SYSTEM	FUNCTIONAL CLASS	MEDIAN TYPE	ACCESS CONTROL	NHS	MILEPOINT	MILEPOINT DESCRIPTION	MARKED LANES	SURFACE WIDTH/TYPE*	AADT
STATE SECONDARY	U URB COLL	NONE (UNDIV)	NONE	NOT NHS	00.450	BEGIN STATE MAINTENANCE	2	241	1,761
					00.508	PERRYVILLE U.M.C.			
					00.540	SPEED LIMIT 30 MPH			
					00.710	STRUC #7006 MILL CREEK			
					00.800		2	221	
					00.800	SPEED LIMIT 40 MPH			
					00.840		2	241	
					00.840 MD327	IKEA WAY			
					01.089 CO1011	COUDON BLVD			
	R RUR MINOR COLL				01.190		2	221	
					01.190	OUT CORP LMTS PERRYVILLE			
					02.690 CO102	JACKSON STATION RD			
					02.920	STRUC #7007 PRINCIPIO CREEK			
					02.940	STRUC #7066 PRINCIPIO CREEK			
					03.560 US 40	PULASKI HWY			
					03.560 CO 87	BELVIDERE RD (AHEAD)			

ROUTE NUMBER: MD 7C
INVENTORY DIRECTION: NORTH
ROUTE NAME: PHILADELPHIA RD

STATE SYSTEM	FUNCTIONAL CLASS	MEDIAN TYPE	ACCESS CONTROL	NHS	MILEPOINT	MILEPOINT DESCRIPTION	MARKED LANES	SURFACE WIDTH/TYPE*	AADT
STATE SECONDARY	R RUR MAJ COLL	NONE (UNDIV)	NONE	NOT NHS	00.000		2	221	1,941
					00.000 US 40	PULASKI HWY			
					00.060	SPEED LIMIT 50 MPH			
	URB MINOR ART				01.230				2,271
					01.230 MD267	BALTIMORE ST			
					01.260	SPEED LIMIT 40 MPH			
	U				01.270	IN CORP LMTS CHARLESTOWN			
	R				02.360	OUT CORP LMTS CHARLESTOWN			
					02.550 MD267	BLADEN ST			
					03.180	STRUC #7065 BROAD CREEK			
					04.310	STRUC #7008 STONY RUN			
					04.380	SPEED LIMIT 25 MPH			

*A,B = UNIMPROVED; C = GRADED & DRAINED; D,E = SOIL, GRAVEL, STONE; F,G = LOW TYPE BITUMINOUS
H,I = HIGH TYPE BITUMINOUS; J = CONCRETE; K = BRICK; L = BLOCK

STATE HIGHWAY ADMINISTRATION OF MARYLAND
HIGHWAY INFORMATION SERVICES DIVISION
DATA SUPPORT GROUP

STATE HIGHWAY LOCATION REFERENCE

COUNTY: CECIL
DISTRICT: 2
DATE: 12/31/07

ROUTE NUMBER: MD 7C CONTINUED
INVENTORY DIRECTION: NORTH
ROUTE NAME: PHILADELPHIA RD

STATE SYSTEM	FUNCTIONAL CLASS	MEDIAN TYPE	ACCESS CONTROL	NHS	MILEPOINT	MILEPOINT DESCRIPTION	MARKED LANES	SURFACE WIDTH/TYPE*	AADT
STATE SECONDARY	R URB MINOR ART	NONE (UNDIV)	NONE	NOT NHS	04.410	R/R #ATK 530 731 T	2	22I	2,271
	U				04.550		2	20I	
					04.550	IN CORP LMTS NORTH EAST			
					04.600	STRUC #7009 NORTH EAST CREEK			
					04.644	SPEED LIMIT 25 MPH			
					04.728		2	21I	
					04.770		2	28I	
					04.780		2	24I	
					04.840		2	22I	
					04.870		2	20I	
					04.870 MD272	MAIN ST (SB COUPLET)			
					04.880		2	33I	
					04.910		2	20I	
					04.940				5,421
					04.940 MD272	MAULDIN AVE (NB COUPLET)			
	R				05.100		2	22I	
					05.100	OUT CORP LMTS NORTH EAST			
					05.230		2	21I	
					05.230 CO167	MECHANICS VALLEY RD			
					05.280		2	24I	
					05.320	SPEED LIMIT 40 MPH			
	RUR MAJ COLL				05.440				
					05.440	REHILL AVE			
					07.280	R/R #ATK 530 736 C			
					07.280	STRUC #7010			
					07.350 MD 7H	NO NAME			
					07.405	SPEED LIMIT 40 MPH			
	URB MINOR ART				07.890				
					07.890	STRUC #7011 MILL CREEK			
					09.000		2	21I	
					09.127		2	24I	
					09.300 CO204	OLD ELK NECK RD			
					09.650		2	22I	
					09.730 US 40	PULASKI HWY			

*A,B = UNIMPROVED; C = GRADED & DRAINED; D,E = SOIL, GRAVEL, STONE; F,G = LOW TYPE BITUMINOUS
H,I = HIGH TYPE BITUMINOUS; J = CONCRETE; K = BRICK; L = BLOCK

STATE HIGHWAY ADMINISTRATION OF MARYLAND
HIGHWAY INFORMATION SERVICES DIVISION
DATA SUPPORT GROUP

STATE HIGHWAY LOCATION REFERENCE

COUNTY: CECIL
DISTRICT: 2
DATE: 12/31/07

ROUTE NUMBER: MD 7C CONTINUED
INVENTORY DIRECTION: NORTH
ROUTE NAME: PHILADELPHIA RD

STATE SYSTEM	FUNCTIONAL CLASS	MEDIAN TYPE	ACCESS CONTROL	NHS	MILEPOINT	MILEPOINT DESCRIPTION	MARKED LANES	SURFACE WIDTH/TYPE*	AADT
STATE SECONDARY	R URB MINOR ART	NONE (UNDIV)	NONE	NOT NHS	09.730 MD279	ELKTON NEWARK RD (AHEAD)	2	22I	5,42I

ROUTE NUMBER: MD 7D
INVENTORY DIRECTION: EAST
ROUTE NAME: W MAIN ST

STATE SYSTEM	FUNCTIONAL CLASS	MEDIAN TYPE	ACCESS CONTROL	NHS	MILEPOINT	MILEPOINT DESCRIPTION	MARKED LANES	SURFACE WIDTH/TYPE*	AADT
STATE SECONDARY	U URB LOCAL	NONE (UNDIV)	NONE	NOT NHS	00.000		2	40I	3,77I
					00.000	ROAD END			
					00.050		2	26I	
					00.100		2	36I	
					00.120	SPEED LIMIT 25 MPH			
					00.270		2	42I	
	URB MINOR ART				00.330		2	38I	
					00.330 MU360	LANDING LA			
					00.480		2	40I	
					00.560		2	30I	
					00.630		2	24I	
MUNICIPAL					00.660				7,65I
					00.660 MD213	BRIDGE ST			
					00.660	BEGIN ELKTON MUNICIPAL MAINTENANCE			
					00.660	END STATE MAINTENANCE			
					00.770		1	12I	
					00.800		1	16I	
					00.860				
NAME: E MAIN ST					00.860 MD268	NORTH ST			
					00.910				
STATE SECONDARY					01.060		2	22I	
					01.060	END ELKTON MUNICIPAL MAINTENANCE			
					01.060	BEGIN STATE MAINTENANCE			
					01.220 MU370	LOCUST LA			
					01.260		2	30I	
NAME: DELAWARE AVE					01.260 MD281	E MAIN ST			
					01.310		2	24I	

*A,B = UNIMPROVED; C = GRADED & DRAINED; D,E = SOIL, GRAVEL, STONE; F,G = LOW TYPE BITUMINOUS
H,I = HIGH TYPE BITUMINOUS; J = CONCRETE; K = BRICK; L = BLOCK

STATE HIGHWAY LOCATION REFERENCE

COUNTY: CECIL
DISTRICT: 2
DATE: 12/31/07

ROUTE NUMBER: MD 7D CONTINUED
INVENTORY DIRECTION: EAST
ROUTE NAME: DELAWARE AVE

STATE SYSTEM	FUNCTIONAL CLASS	MEDIAN TYPE	ACCESS CONTROL	NHS	MILEPOINT	MILEPOINT DESCRIPTION	MARKED LANES	SURFACE WIDTH/TYPE*	AADT
STATE SECONDARY	U URB MINOR ART	NONE (UNDIV)	NONE	NOT NHS	01.310 MU320	HOWARD ST #2	2	24I	7,651
	R				01.380	STRUC #7012 BIG ELK CREEK			
					01.610	OUT CORP LMTS ELKTON			
	U				01.680	SPEED LIMIT 35 MPH			
					01.880	IN CORP LIMITS OF ELKTON			
	R				01.890 MU575	WHITE HALL RD			
					01.910	OUT CORP LIMITS OF ELKTON			
					02.380		2	22I	
					02.460 MD 7E	NO NAME			
					02.510 US 40	PULASKI HWY			

ROUTE NUMBER: MD 7E
INVENTORY DIRECTION: NORTH
ROUTE NAME: NO NAME

STATE SYSTEM	FUNCTIONAL CLASS	MEDIAN TYPE	ACCESS CONTROL	NHS	MILEPOINT	MILEPOINT DESCRIPTION	MARKED LANES	SURFACE WIDTH/TYPE*	AADT
STATE SECONDARY	R URB LOCAL	NONE (UNDIV)	NONE	NOT NHS	00.000		1	12I	0
					00.000 US 40	PULASKI HWY			
					00.090 MD 7D	DELAWARE AVE			

ROUTE NUMBER: MD 7H
INVENTORY DIRECTION: NORTH
ROUTE NAME: NO NAME

STATE SYSTEM	FUNCTIONAL CLASS	MEDIAN TYPE	ACCESS CONTROL	NHS	MILEPOINT	MILEPOINT DESCRIPTION	MARKED LANES	SURFACE WIDTH/TYPE*	AADT
STATE SECONDARY	R URB LOCAL	NONE (UNDIV)	NONE	NOT NHS	00.000		2	20I	199
					00.000 MD 7C	PHILADELPHIA RD			
					00.040		2	30I	
					00.120	ROAD END			

ROUTE NUMBER: MD 213
INVENTORY DIRECTION: NORTH
ROUTE NAME: AUGUSTINE HERMAN HWY

STATE SYSTEM	FUNCTIONAL CLASS	MEDIAN TYPE	ACCESS CONTROL	NHS	MILEPOINT	MILEPOINT DESCRIPTION	MARKED LANES	SURFACE WIDTH/TYPE*	AADT
--------------	------------------	-------------	----------------	-----	-----------	-----------------------	--------------	---------------------	------

*A,B = UNIMPROVED; C = GRADED & DRAINED; D,E = SOIL, GRAVEL, STONE; F,G = LOW TYPE BITUMINOUS
H,I = HIGH TYPE BITUMINOUS; J = CONCRETE; K = BRICK; L = BLOCK

STATE HIGHWAY ADMINISTRATION OF MARYLAND
HIGHWAY INFORMATION SERVICES DIVISION
DATA SUPPORT GROUP

STATE HIGHWAY LOCATION REFERENCE

COUNTY: CECIL
DISTRICT: 2
DATE: 12/31/07

ROUTE NUMBER: MD 213 CONTINUED
INVENTORY DIRECTION: NORTH
ROUTE NAME: AUGUSTINE HERMAN HWY

STATE SYSTEM	FUNCTIONAL CLASS	MEDIAN TYPE	ACCESS CONTROL	NHS	MILEPOINT	MILEPOINT DESCRIPTION	MARKED LANES	SURFACE WIDTH/TYPE*	AADT
STATE PRIMARY	R	RUR MINOR ART	NONE	NOT NHS	00.000		2	24J	5,394
					00.000	KENT CO/L			
					00.000	STRUC #14006 SASSAFRAS RIVER			
					00.070		2	24I	
					00.180	SPEED LIMIT 30 MPH			
					00.430	SPEED LIMIT 40 MPH			
					00.580	SPEED LIMIT 55 MPH			
					01.030				5,372
					01.030	CO305 SANDY BOTTOM RD			
					02.440	SPEED LIMIT 40 MPH			
NAME: S BOHEMIA AVE	U				02.510	IN CORP LMTS CECILTON			
					02.640	SPEED LIMIT 30 MPH			
					02.740		2	30I	
					03.040				5,662
NAME: N BOHEMIA AVE					03.040	MD282 MAIN ST			
					03.080		2	26I	
					03.170		2	24I	
					03.470	SPEED LIMIT 40 MPH			
NAME: AUGUSTINE HERMAN HWY	R				03.570	OUT CORP LMTS CECILTON			
					03.670	SPEED LIMIT 55 MPH			
					07.010	CO295 GLEBE RD			
					07.080		2	24J	
					07.190	STRUC #7025 BOHEMIA RIVER			
					07.310		2	24I	
					09.490				10,402
					09.490	CO291 TOWN POINT RD			
					09.490	MD310 CAYOTS CORNER RD			
					10.000	ATR STATION #0058 (CABINET NB/L)			
					10.940	SPEED LIMIT 50 MPH			
	U				12.220	IN CORP LMTS CHESAPEAKE CITY			
	R				12.400	OUT CORP LMTS CHESAPEAKE CITY			
					12.470				15,952
					12.470	MD537C NO NAME			
					12.470	MD213A NO NAME			

*A,B = UNIMPROVED; C = GRADED & DRAINED; D,E = SOIL, GRAVEL, STONE; F,G = LOW TYPE BITUMINOUS
H,I = HIGH TYPE BITUMINOUS; J = CONCRETE; K = BRICK; L = BLOCK

STATE HIGHWAY ADMINISTRATION OF MARYLAND
HIGHWAY INFORMATION SERVICES DIVISION
DATA SUPPORT GROUP

STATE HIGHWAY LOCATION REFERENCE

COUNTY: CECIL
DISTRICT: 2
DATE: 12/31/07

ROUTE NUMBER: MD 213 CONTINUED
INVENTORY DIRECTION: NORTH
ROUTE NAME: AUGUSTINE HERMAN HWY

STATE SYSTEM	FUNCTIONAL CLASS	MEDIAN TYPE	ACCESS CONTROL	NHS	MILEPOINT	MILEPOINT DESCRIPTION	MARKED LANES	SURFACE WIDTH/TYPE*	AADT
STATE PRIMARY	U RUR MINOR ART	NONE (UNDIV)	NONE	NOT NHS	12.530	IN CORP LMTS CHESAPEAKE CITY	2	24I	15,952
					12.530	MD 213A (WB/L)			
					12.530	MD 537C (WB/L)			
					12.580		2	25J	
					12.610	MD537D NO NAME			
					12.790	MU9040 FOURTH ST			
					12.860	MU9030 3RD ST			
					13.000	STRUC #CECE01 C&D CANAL			
					13.110	MU 20 BANK ST			
					13.130	MU7010 PIG ALLEY			
					13.150	MU 30 BIDDLE ST			
	R				13.170	OUT CORP LMTS CHESAPEAKE CITY			
					13.330		2	24I	
		PAINTED			13.470		2	26I	
		UNPROTECTED			13.512				
					13.580	MD285 LOCK ST			
		PAINTED			13.624				
		NONE (UNDIV)			13.688		2	24I	
					13.710	SPEED LIMIT 50 MPH			
					13.750	STRUC #7024 LONG CREEK			
		PAINTED			14.759				
		NONE (UNDIV)			14.880				
					14.950	CO276 ELK FOREST RD			
		PAINTED			15.000				
		NONE (UNDIV)			15.137				
		PAINTED			15.594				
		NONE (UNDIV)			15.719				
					15.770	CO269 WILLIAMS RD			
		PAINTED			15.824				
		NONE (UNDIV)			15.967				
					16.180	STRUC #7023 PERCH CREEK			
	URB OPA				17.030				
					17.030	CO267 FRENCHTOWN RD			
					17.440		2	34I	
					17.480		2	24I	

*A,B = UNIMPROVED; C = GRADED & DRAINED; D,E = SOIL, GRAVEL, STONE; F,G = LOW TYPE BITUMINOUS
H,I = HIGH TYPE BITUMINOUS; J = CONCRETE; K = BRICK; L = BLOCK

STATE HIGHWAY LOCATION REFERENCE

COUNTY: CECIL
DISTRICT: 2
DATE: 12/31/07

ROUTE NUMBER: MD 213 CONTINUED
INVENTORY DIRECTION: NORTH
ROUTE NAME: AUGUSTINE HERMAN HWY

STATE SYSTEM	FUNCTIONAL CLASS	MEDIAN TYPE	ACCESS CONTROL	NHS	MILEPOINT	MILEPOINT DESCRIPTION	MARKED LANES	SURFACE WIDTH/TYPE*	AADT
STATE PRIMARY	R URB OPA	NONE (UNDIV)	NONE	NOT NHS	17.550		3	36I	15,952
					17.620		2	34I	
					17.670				14,232
					17.670	CO211 WHITE HALL RD			
					17.730		2	24I	
					17.850	SPEED LIMIT 35 MPH			
					18.130				17,002
					18.130	CO259 WALTER BOULDEN ST			
		PAINTED			18.140		2	25I	
		UNPROTECTED			18.170		2	24I	
		NONE (UNDIV)			18.181		2	35I	
					18.191		2	25I	
					18.220		2	28I	
					18.238		2	24I	
	U				18.320				19,182
					18.320	IN CORP LMNTS ELKTON			
					18.320	US 40 PULASKI HWY			
		CENTER TLA (UNDIV)			18.400		2	28I	
		NONE (UNDIV)			18.740		2	20I	
					18.750	STRUC #7052 ELK CREEK			
					18.790	MU320 HOWARD ST #2			
					18.810		2	28I	
					18.830		2	20I	
					18.838	SPEED LIMIT 25 MPH			
					18.850		2	42I	19,082
NAME: BRIDGE ST					18.850	MD 7D W MAIN ST			
					19.010		2	44I	
					19.010	MU301 W HIGH ST			
					19.040		2	32I	
		PAINTED			19.060		2	22J	
		NONE (UNDIV)			19.090				
		PAINTED			19.134		2	24J	
					19.146		2	23J	
		NONE (UNDIV)			19.170		2	24J	
					19.190	R R #ATK 530 759 J			

*A,B = UNIMPROVED; C = GRADED & DRAINED; D,E = SOIL, GRAVEL, STONE; F,G = LOW TYPE BITUMINOUS
H,I = HIGH TYPE BITUMINOUS; J = CONCRETE; K = BRICK; L = BLOCK

STATE HIGHWAY LOCATION REFERENCE

COUNTY: CECIL
DISTRICT: 2
DATE: 12/31/07

ROUTE NUMBER: MD 213 CONTINUED
INVENTORY DIRECTION: NORTH
ROUTE NAME: BRIDGE ST

STATE SYSTEM	FUNCTIONAL CLASS	MEDIAN TYPE	ACCESS CONTROL	NHS	MILEPOINT	MILEPOINT DESCRIPTION	MARKED LANLS	SURFACE WIDTH/TYPE*	AADT
STATE PRIMARY	U URB OPA	NONE (UNDIV)	NONE	NOT NHS	19.190	STRUC #7051	2	24J	19,082
		PAINTED			19.210				
		NONE (UNDIV)			19.250		2	36J	
					19.266		2	24J	
		PAINTED			19.320		2	24I	13,342
					19.320 MD545	ELKTON BLVD			
					19.350	SPEED LIMIT 30 MPH			
		CENTER TLA (UNDIV)			19.380				
					19.590	SPEED LIMIT 30 MPH			
		NONE (UNDIV)			19.710				
STATE SECONDARY					19.760				7,622
					19.760 MD279	ELKTON NEWARK RD			
		PAINTED			19.830				
		NONE (UNDIV)			19.920				
					20.030	SPEED LIMIT 40 MPH			
NAME: SINGERLY RD					20.210 MU335	KATIE LA			
					20.280		2	28I	
					20.307		2	24I	
	R				20.340	OUT CORP LMITS ELKTON			
					20.360 CO187	DOGWOOD RD			
					20.490	SPEED LIMIT 55 MPH			
	RUR MINOR ART				20.610				
					21.210				8,212
					21.210 CO192	RICKETTS MILL RD			
					21.420	SPEED LIMIT 45 MPH			
					21.720 IS 95	J F K MEMORIAL HWY			
					21.720	STRUC #CEXA62			
					21.870 OP158	MARS AVE			
					21.880	R/R #CSX 140 776 X			
					21.880	STRUC #7050			
					22.040				6,052
					22.040 CO194	JOHNSTOWN RD			
	URB OPA				22.450				
					22.450 CO423	MOLITOR RD			
					22.520	SPEED LIMIT 40 MPH			

*A,B = UNIMPROVED; C = GRADED & DRAINED; D,E = SOIL, GRAVEL, STONE; F,G = LOW TYPE BITUMINOUS
H,I = HIGH TYPE BITUMINOUS; J = CONCRETE; K = BRICK; L = BLOCK

STATE HIGHWAY ADMINISTRATION OF MARYLAND
HIGHWAY INFORMATION SERVICES DIVISION
DATA SUPPORT GROUP

STATE HIGHWAY LOCATION REFERENCE

COUNTY: CECIL
DISTRICT: 2
DATE: 12/31/07

ROUTE NUMBER: MD 213 CONTINUED
INVENTORY DIRECTION: NORTH
ROUTE NAME: SINGERLY RD

STATE SYSTEM	FUNCTIONAL CLASS	MEDIAN TYPE	ACCESS CONTROL	NHS	MILEPOINT	MILEPOINT DESCRIPTION	MARKED LANES	SURFACE WIDTH/TYPE*	AADT
STATE SECONDARY	R URB OPA	NONE (UNDIV) CURBED ROUNDAABOUT	NONE	NOT NHS	22.820	SPEED LIMIT 25 MPH	2	24I	6,052
					23.000				
					23.030		2	32I	
					23.030 CO162	LEEDS RD			
					23.030	LEEDS ROUNDAABOUT			
					23.030 CO181	ELK MILLS RD			
		CURBED NONE (UNDIV)			23.050		2	24I	
					23.060				
					23.130	SPEED LIMIT 45 MPH			
	RUR MINOR ART RUR MAJ COLL				23.390				
					25.940		2	22I	3,992
					25.940 MD273	TELEGRAPH RD			
					26.110		2	24I	
					26.110	SPEED LIMIT 45 MPH			
					26.175		2	26I	
					26.190		2	24I	
					26.221		2	22I	
					27.480	PENNSYLVANIA ST/L			

ROUTE NUMBER: MD 213A
INVENTORY DIRECTION: EAST
ROUTE NAME: NO NAME

STATE SYSTEM	FUNCTIONAL CLASS	MEDIAN TYPE	ACCESS CONTROL	NHS	MILEPOINT	MILEPOINT DESCRIPTION	MARKED LANES	SURFACE WIDTH/TYPE*	AADT
STATE SECONDARY	R RUR MINOR COLL	NONE (UNDIV)	NONE	NOT NHS	00.000		1	24I	99
					00.000 MD537D	NO NAME			
					00.050 MD213	AUGUSTINE HERMAN HWY			

ROUTE NUMBER: MD 222
INVENTORY DIRECTION: NORTH
ROUTE NAME: AIKEN AVE

STATE SYSTEM	FUNCTIONAL CLASS	MEDIAN TYPE	ACCESS CONTROL	NHS	MILEPOINT	MILEPOINT DESCRIPTION	MARKED LANES	SURFACE WIDTH/TYPE*	AADT
STATE SECONDARY	U URB MINOR ART	NONE (UNDIV)	NONE	NOT NHS	00.000		2	26I	8,841
					00.000 MD 7B	BROAD ST			

*A,B = UNIMPROVED; C = GRADED & DRAINED; D,E = SOIL, GRAVEL, STONE; F,G = LOW TYPE BITUMINOUS
III = HIGH TYPE BITUMINOUS; J = CONCRETE; K = BRICK; L = BLOCK

STATE HIGHWAY ADMINISTRATION OF MARYLAND
HIGHWAY INFORMATION SERVICES DIVISION
DATA SUPPORT GROUP

STATE HIGHWAY LOCATION REFERENCE

COUNTY: CECIL
DISTRICT: 2
DATE: 12/31/07

ROUTE NUMBER: MD 222 CONTINUED
INVENTORY DIRECTION: NORTH
ROUTE NAME: AIKEN AVE

STATE SYSTEM	FUNCTIONAL CLASS	MEDIAN TYPE	ACCESS CONTROL	NIHS	MILEPOINT	MILEPOINT DESCRIPTION	MARKED LANES	SURFACE WIDTH/TYPE*	AADT
STATE SECONDARY	U	URB MINOR ART	NONE	NOT NIIS	00.020		2	24I	8,841
					00.050		2	27I	
					00.050	SPEED LIMIT 30 MPH			
		PAINTED			00.530		2	26I	
		NONE (UNDIV)			00.586		2	27I	
		URB OPA			00.670		2	38I	16,771
NAME: PERRYVILLE RD					00.670	US 40 PULASKI HWY			
					00.780		2	50I	
					00.780	SPEED LIMIT 40 MPH			
		CENTER TLA (UNDIV)			00.810		2	28I	
					00.990	R/R #CSX 140 791 A			
					00.990	STRUC #7028			
	R				01.320	OUT CORP LMTS PERRYVILLE			
		NONE (UNDIV)			01.980		2	26I	
					02.020	MD824A RESERVOIR RD			
					02.030		2	30I	
			PARTIAL		02.080		2	24I	
					02.080	RP 95- 4 RAMP 4 FR MD 222 NB TO IS 95 EB			
					02.170	RP 95- 5 RAMP 5 FR MD 222 SB TO RAMP 4 (TO IS 95)			
					02.220	MD222C G.R. DAWSON DR			
					02.290	RP 95- 6 RAMP 6 FR IS 95 EB TO MD 222 SB			
					02.400				2,671
NAME: BAINBRIDGE RD					02.400	IS 95 J F K MEMORIAL HWY			
					02.400	STRUC #CEX934			
					02.400	EXIT #93			
	U				02.420	IN CORP LMTS PERRYVILLE			
		PAINTED			02.470				
		NONE (UNDIV)			02.530				
					02.530	RP 95- I RAMP 1 FR MD 222 NB TO RAMP 8 (TO IS 95)			
					02.590	RP 95- 8 RAMP 8 FR MD 222 SB TO IS 95 WB			
					02.590	RP 95- 7 RAMP 7 FR IS 95 WB TO MD 222 SB			
					02.590	MD222A NO NAME			
					02.640	RP 95- 2 RAMP 2 FR RAMP 7 (FR IS 95) TO MD 222 NB			

*A,B = UNIMPROVED; C = GRADED & DRAINED; D,E = SOIL, GRAVEL, STONE; F,G = LOW TYPE BITUMINOUS
H,I = HIGH TYPE BITUMINOUS; J = CONCRETE; K = BRICK; L = BLOCK

STATE HIGHWAY ADMINISTRATION OF MARYLAND
HIGHWAY INFORMATION SERVICES DIVISION
DATA SUPPORT GROUP

STATE HIGHWAY LOCATION REFERENCE

COUNTY: CECHL
DISTRICT: 2
DATE: 12/31/07

ROUTE NUMBER: MD 222 CONTINUED
INVENTORY DIRECTION: NORTH
ROUTE NAME: BAINBRIDGE RD

STATE SYSTEM	FUNCTIONAL CLASS	MEDIAN TYPE	ACCESS CONTROL	NHS	MILEPOINT	MILEPOINT DESCRIPTION	MARKED LANES	SURFACE WIDTH/TYPE*	AADT
STATE SECONDARY	U	URB OPA	PARTIAL	NOT NHS	02.660		2	30I	2,671
	R	NONE (UNDIV)			02.770		2	24I	
					02.770	OUT CORP LMTS PERRYVILLE			
	U				02.810	IN CORP LMTS PERRYVILLE			
		URB MINOR ART	NONE		02.850				
					02.850 MD824A	BLYTHE DALE RD			
					02.850 MD275	PERRYLAWN DR			
	R				02.870	OUT CORP LMTS PERRYVILLE			
					02.890	SPEED LIMIT 45 MPH			
					02.920		2	23I	
					03.250		2	24I	
		RUR MAJ COLL			03.430				
					03.430 CO109	COKESBURY RD			
					04.370	STRUC #7064 HAPPY VALLEY BRANCH			
					04.694		2	22I	
					04.750		2	36I	
					04.750	SPEED LIMIT 35 MPH			
					04.810		3	36I	
NAME: S MAIN ST	U				05.270	IN CORP LMTS PORT DEPOSIT			
					05.400		2	36I	
					05.420	SPEED LIMIT 25 MPH			
					05.502		2	26I	
					05.850		2	24I	
					05.900		2	27I	2,761
NAME: N MAIN ST					05.900 MD276	CENTER ST			
					06.200		2	22I	
					06.720 CO713	GRANITE AVE			
					06.740	STRUC #7027 ROCK RUN			
					06.810	R/R #CR 517 645 R			
					06.830	SPEED LIMIT 50 MPH			
NAME: SUSQUEHANNA RIVER RD	R				07.080	OUT CORP LMTS PORT DEPOSIT			
					07.853	DRAINAGE 36" CP			
					08.090	DRAINAGE STRUC #07707X0			
					10.480	STRUC #7026 OCTORARO CREEK			

*A,B = UNIMPROVED; C = GRADED & DRAINED; D,E = SOIL, GRAVEL, STONE; F,G = LOW TYPE BITUMINOUS
H,I = HIGH TYPE BITUMINOUS; J = CONCRETE; K = BRICK; L = BLOCK

STATE HIGHWAY LOCATION REFERENCE

COUNTY: CECIL
DISTRICT: 2
DATE: 12/31/07

ROUTE NUMBER: MD 222 CONTINUED

INVENTORY DIRECTION: NORTH

ROUTE NAME: SUSQUEHANNA RIVER RD

STATE SYSTEM	FUNCTIONAL CLASS	MEDIAN TYPE	ACCESS CONTROL	NHS	MILEPOINT	MILEPOINT DESCRIPTION	MARKED LANES	SURFACE WIDTH/TYPE*	AADT
STATE SECONDARY	R RUR MAJ COLL	NONE (UNDIV)	NONE	NOT NHS	11.180		2	231	2,761
					11.360 US 1	CONOWINGO RD			

ROUTE NUMBER: MD 222A

INVENTORY DIRECTION: WEST

ROUTE NAME: NO NAME

STATE SYSTEM	FUNCTIONAL CLASS	MEDIAN TYPE	ACCESS CONTROL	NHS	MILEPOINT	MILEPOINT DESCRIPTION	MARKED LANES	SURFACE WIDTH/TYPE*	AADT
STATE SECONDARY	U URB LOCAL	CURBED	NONE	NOT NHS	00.000		2	261	545
					00.000 MD222	BAINBRIDGE RD			
					00.000	TOLL MAINTENANCE			
					00.000 RP 95- 8	RAMP 8 FR MD 222 SB TO IS 95 WB			
					00.000 RP 95- 7	RAMP 7 FR IS 95 WB TO MD 222 SB			
					00.010		3	361	
					00.040		3	491	
		NONE (UNDIV)			00.080		2	501	
					00.080 MD222B	TURNPIKE DR			
					00.090	ROAD END			

ROUTE NUMBER: MD 222B

INVENTORY DIRECTION: SOUTH

ROUTE NAME: TURNPIKE DR

STATE SYSTEM	FUNCTIONAL CLASS	MEDIAN TYPE	ACCESS CONTROL	NHS	MILEPOINT	MILEPOINT DESCRIPTION	MARKED LANES	SURFACE WIDTH/TYPE*	AADT
STATE SECONDARY	U URB LOCAL	NONE (UNDIV)	NONE	NOT NHS	00.000		2	281	213
					00.000 MD222A	NO NAME			
					00.000	TOLL MAINTENANCE			
					00.082		2	241	
	R				00.270	OUT CORP LMTS PERRYVILLE			
					00.372	SPEED LIMIT 25 MPH			
					00.400		2	281	
					00.440		2	301	
					00.700	SPEED LIMIT 25 MPH			
					00.850		1	121	
					00.890	WIM TRUCK LANE			

*A,B = UNIMPROVED; C = GRADED & DRAINED; D,E = SOIL, GRAVEL, STONE; F,G = LOW TYPE BITUMINOUS
H,I = HIGH TYPE BITUMINOUS; J = CONCRETE; K = BRICK; L = BLOCK

STATE HIGHWAY ADMINISTRATION OF MARYLAND
HIGHWAY INFORMATION SERVICES DIVISION
DATA SUPPORT GROUP

STATE HIGHWAY LOCATION REFERENCE

COUNTY: CECIL
DISTRICT: 2
DATE: 12/31/07

ROUTE NUMBER: MD 222C
INVENTORY DIRECTION: WEST
ROUTE NAME: G.R. DAWSON DR

STATE SYSTEM	FUNCTIONAL CLASS	MEDIAN TYPE	ACCESS CONTROL	NHS	MILEPOINT	MILEPOINT DESCRIPTION	MARKED LANES	SURFACE WIDTH/TYPE*	AADT
STATE SECONDARY	R URB LOCAL	NONE (UNDIV)	NONE	NOT NHS	00.000		2	20I	213
					00.000 MD222	PERRYVILLE RD			
					00.000	TOLL MAINTENANCE			
	U				00.060	IN CORP LMTS PERRYVILLE			
					00.230		2	28I	
					00.480	ENT TO MAINTENANCE SHOP			

ROUTE NUMBER: MD 267
INVENTORY DIRECTION: EAST
ROUTE NAME: BALTIMORE ST

STATE SYSTEM	FUNCTIONAL CLASS	MEDIAN TYPE	ACCESS CONTROL	NHS	MILEPOINT	MILEPOINT DESCRIPTION	MARKED LANES	SURFACE WIDTH/TYPE*	AADT
STATE SECONDARY	R URB COLL	NONE (UNDIV)	NONE	NOT NHS	00.000		2	24I	1,750
					00.000 MD 7C	PHILADELPHIA RD			
					00.060	R/R #ATK 530 729 S			
					00.060	STRUC #7029			
					00.140	SPEED LIMIT 40 MPH			
	U				00.190	IN CORP LMTS CHARLESTOWN			
					00.440		2	22I	
					00.440 CO117	CARPENTERS POINT RD			
					00.450	SPEED LIMIT 30 MPH			
NAME: CECIL ST					00.820 MU 62	CECIL PKWY			
					00.930	STRUC #7030 BRANCH OF NORTHEAST RIVER			
NAME: MARKET ST					01.000	NAME CHANGE AT 90 DEGREE BEND			
NAME: BLADEN ST					01.120 MU120	MARKET ST			
					01.490	SPEED LIMIT 40 MPH			
	R				01.560	OUT CORP LMTS CHARLESTOWN			
					01.762		2	24I	
					01.780	R/R #ATK 530 730 L			
					01.780	STRUC #7031			
					01.900 MD 7C	PHILADELPHIA RD			
					01.900 MU135	REVELATION RD (AHEAD)			

*A,B = UNIMPROVED; C = GRADED & DRAINED; D,E = SOIL, GRAVEL, STONE; F,G = LOW TYPE BITUMINOUS
H,I = HIGH TYPE BITUMINOUS; J = CONCRETE; K = BRICK; L = BLOCK

STATE HIGHWAY LOCATION REFERENCE

COUNTY: CECIL
DISTRICT: 2
DATE: 12/31/07

ROUTE NUMBER: MD 268
INVENTORY DIRECTION: NORTH
ROUTE NAME: NORTH ST

STATE SYSTEM	FUNCTIONAL CLASS	MEDIAN TYPE	ACCESS CONTROL	NHS	MILEPOINT	MILEPOINT DESCRIPTION	MARKED LANES	SURFACE WIDTH/TYPE*	AADT
STATE SECONDARY	U URB MINOR ART	NONE (UNDIV)	NONE	NOT NHS	00.000		2	42I	5,940
					00.000 MD 7D	E MAIN ST			
					00.110 MU300	E HIGH ST			
					00.110 MU301	W HIGH ST			
					00.230		2	43I	
					00.300 MD727	OLD NORTH RD			
					00.310		2	30I	
					00.410		2	30J	
					00.420 MU7272	OLD NORTH RD			
					00.440	R/R #ATK 530 762 S			
					00.440	STRUC #7049			
					00.450 MU7270	OLD NORTH RD			
					00.460		2	30I	
					00.550		2	39I	
					00.560 MD727A	OLD NORTH RD			
					00.760		2	31I	
					00.820		2	48I	
		CURBED			00.920		2	37I	
					00.950 MD279	ELKTON NEWARK RD			
					00.950 CO220	WALNUT LA (AHEAD)			

ROUTE NUMBER: MD 272
INVENTORY DIRECTION: NORTH
ROUTE NAME: TURKEY POINT RD

STATE SYSTEM	FUNCTIONAL CLASS	MEDIAN TYPE	ACCESS CONTROL	NHS	MILEPOINT	MILEPOINT DESCRIPTION	MARKED LANES	SURFACE WIDTH/TYPE*	AADT
STATE SECONDARY	R RUR MINOR COLL	NONE (UNDIV)	NONE	NOT NHS	00.000		2	20I	780
					00.000	ENT TO ELK NECK STATE PARK (BACK)			
					00.020	SPEED LIMIT 30 MPH			
	RUR MAJ COLL				02.380				
					02.380 SR 3	N E RIVER AREA			
					02.382	SPEED LIMIT 35 MPH			
					02.690	SPEED LIMIT 40 MPH			
	RUR MINOR ART				05.370				2,970
					05.370 CO205	ELK RIVER LA			

*A,B = UNIMPROVED; C = GRADED & DRAINED; D,E = SOIL, GRAVEL, STONE; F,G = LOW TYPE BITUMINOUS
H,I = HIGH TYPE BITUMINOUS; J = CONCRETE; K = BRICK; L = BLOCK

STATE HIGHWAY ADMINISTRATION OF MARYLAND
HIGHWAY INFORMATION SERVICES DIVISION
DATA SUPPORT GROUP

STATE HIGHWAY LOCATION REFERENCE

COUNTY: CECIL
DISTRICT: 2
DATE: 12/31/07

ROUTE NUMBER: MD 272 CONTINUED
INVENTORY DIRECTION: NORTH
ROUTE NAME: TURKEY POINT RD

STATE SYSTEM	FUNCTIONAL CLASS	MEDIAN TYPE	ACCESS CONTROL	NHS	MILEPOINT	MILEPOINT DESCRIPTION	MARKED LANES	SURFACE WIDTH/TYPE*	AADT
STATE SECONDARY	R	RUR MINOR ART	NONE	NOT NHS	05.710		2	22I	2,970
					05.730	SPEED LIMIT 50 MPH			
					06.550		2	24I	
					08.550	STRUC #7038 NORTH EAST RIVER			
					10.020	CO200 SHADY BEACH RD			
		URB OPA			10.450				
					10.650	SPEED LIMIT 30 MPH			
					10.840		1	12I	6,912
					10.840	MD272 MAIN ST (SB COUPLET)			
					10.840	BEGIN COUPLET			
					10.890		2	24I	
NAME: MAULDIN AVE (NB COUPLET)	U				10.950	IN CORP LMITS NORTH EAST			
					11.015	SPEED LIMIT 30 MPH			
					11.190	STRUC #7062 NORTH EAST CREEK			
					11.220		2	26I	
					11.570		2	24I	
					11.600		2	26I	6,712
					11.600	MD 7C CECIL AVE			
					11.660		2	26J	
					11.690		1	15I	
					11.700	STRUC #7063 NORTH EAST CREEK			
					11.720		1	16I	
					11.740		1	15I	
					11.760		1	18I	
					11.800		2	24I	12,780
NAME: MAULDIN AVE					11.800	MD272 MAIN ST (SB COUPLET)			
					11.800	END COUPLET			
					11.900	R/R #ATK 530 732 A			
					11.900	STRUC #7036			
		R			11.950	OUT CORP LMITS NORTH EAST			
					11.970	SPEED LIMIT 40 MPH			
					12.220		3	36I	18,270
NAME: NORTHEAST RD					12.220	US 40 PULASKI HWY			
					12.300	SPEED LIMIT 50 MPH			

*A,B = UNIMPROVED; C = GRADED & DRAINED; D,E = SOIL, GRAVEL, STONE; F,G = LOW TYPE BITUMINOUS
H,I = HIGH TYPE BITUMINOUS; J = CONCRETE; K = BRICK; L = BLOCK

STATE HIGHWAY ADMINISTRATION OF MARYLAND
HIGHWAY INFORMATION SERVICES DIVISION
DATA SUPPORT GROUP

STATE HIGHWAY LOCATION REFERENCE

COUNTY: CECIL
DISTRICT: 2
DATE: 12/31/07

ROUTE NUMBER: MD 272 CONTINUED
INVENTORY DIRECTION: NORTH
ROUTE NAME: NORTHEAST RD

STATE SYSTEM	FUNCTIONAL CLASS	MEDIAN TYPE	ACCESS CONTROL	NHS	MILEPOINT	MILEPOINT DESCRIPTION	MARKED LANES	SURFACE WIDTH/TYPE*	AADT
STATE SECONDARY	R URB OPA	PAINTED	NONE	NOT NHS	12.381		3	36I	18,270
					12.430		2	24I	
		NONE (UNDIV)			12.500				
		PAINTED			12.530				
		NONE (UNDIV)			12.615				
					12.689		2	32I	
					12.750		2	28I	
					12.920	R/R #CSX 140 784 P			
					12.920	STRUC #7035			
					12.950		2	24I	
					13.409		3	36I	
		PAINTED			13.464				
					13.499	SPEED LIMIT 50 MPH			
		CURBED			13.560		4	48I	
					13.600	RP 95- 4 RAMP 4 FR MD 272 NB TO IS 95 EB			
					13.770	RP 95- 6 RAMP 6 FR IS 95 EB TO MD 272 SB			
		PAINTED			13.830				
					13.830	RP 95- 5 RAMP 5 FR MD 272 SB TO RAMP 4 (TO IS 95)			
					13.830	RP 95- 3 RAMP 3 FR RAMP 6 (FR IS 95) TO MD 272 NB			
		CURBED			13.860				
					13.930		5	60I	
					13.960				19,200
					13.960	IS 95 J F K MEMORIAL HWY			
					13.960	STRUC #CEXA00			
					13.960	EXIT #100			
					13.980		4	48I	
					14.010	RP 95- 9 RAMP 9 FR IS 95 SB TO IS 95 SB			
					14.050	RP 95- 7 RAMP 7 FR RAMP 9 (FR IS 95) TO MD 272 SB			
					14.070	RP 95- 1 RAMP 1 FR MD 272 NB TO RAMP 9 (TO IS 95)			
					14.230	RP 95- 8 RAMP 8 FR MD 272 SB TO IS 95 WB			
					14.310	RP 95- 2 RAMP 2 FR RAMP 9 (FR IS 95) TO MD 272 NB			
		PAINTED			14.509				
					14.520		3	36I	

*A,B = UNIMPROVED; C = GRADED & DRAINED; D,E = SOIL, GRAVEL, STONE; F,G = LOW TYPE BITUMINOUS
H,I = HIGH TYPE BITUMINOUS; J = CONCRETE; K = BRICK; L = BLOCK

STATE HIGHWAY ADMINISTRATION OF MARYLAND
HIGHWAY INFORMATION SERVICES DIVISION
DATA SUPPORT GROUP

STATE HIGHWAY LOCATION REFERENCE

COUNTY: CECIL
DISTRICT: 2
DATE: 12/31/07

ROUTE NUMBER: MD 272 CONTINUED
INVENTORY DIRECTION: NORTH
ROUTE NAME: NORTHEAST RD

STATE SYSTEM	FUNCTIONAL CLASS	MEDIAN TYPE	ACCESS CONTROL	NHS	MILEPOINT	MILEPOINT DESCRIPTION	MARKED LANES	SURFACE WIDTH/TYPE*	AADT
STATE SECONDARY	R URB OPA	NONE (UNDIV)	NONE	NOT NHS	14.544		2	24I	19,200
					14.600				10,790
					14.600 MD274	JOSEPH BIGGS MEMORIAL HWY			
		PAINTED			14.663				
		NONE (UNDIV)			14.764				
	RUR MINOR ART				15.020				
					15.020 CO574	OLD BAYVIEW RD			
					15.220	STRUC #7034 NORTH EAST CREEK			
					15.430 CO411	WARBURTON RD			
					17.280				8,570
					17.280 CO 64	ENGLAND CREAMERY RD			
		PAINTED			18.180				
		NONE (UNDIV)			18.320				
		CURBED			18.380				
		PAINTED			18.400				
		NONE (UNDIV)			18.500				
		PAINTED			19.260				
		NONE (UNDIV)			19.320		2	26I	
					19.350				7,050
NAME: CHROME RD					19.350 MD273	TELEGRAPH RD			
		PAINTED			19.390		2	24I	
		NONE (UNDIV)			19.440				
		PAINTED			20.580				
		NONE (UNDIV)			20.660				
					20.670	PENNSYLVANIA ST/L			

ROUTE NUMBER: MD 272 COUPLET
INVENTORY DIRECTION: SOUTH
ROUTE NAME: MAIN ST (SB COUPLET)

STATE SYSTEM	FUNCTIONAL CLASS	MEDIAN TYPE	ACCESS CONTROL	NHS	MILEPOINT	MILEPOINT DESCRIPTION	MARKED LANES	SURFACE WIDTH/TYPE*	AADT
STATE SECONDARY	U URB OPA	NONE (UNDIV)	NONE	NOT NHS	08.870		1	14I	6,512
					08.870	BEGIN COUPLET			
					08.870 MD272	MAULDIN AVE			
					08.930		1	20I	

*A,B = UNIMPROVED; C = GRADED & DRAINED; D,E = SOIL, GRAVEL, STONE; F,G = LOW TYPE BITUMINOUS
H,I = HIGH TYPE BITUMINOUS; J = CONCRETE; K = BRICK; L = BLOCK

STATE HIGHWAY LOCATION REFERENCE

COUNTY: CECIL
DISTRICT: 2
DATE: 12/31/07

ROUTE NUMBER: MD 272 COUPLET CONTINUED
INVENTORY DIRECTION: SOUTH
ROUTE NAME: MAIN ST (SB COUPLET)

STATE SYSTEM	FUNCTIONAL CLASS	MEDIAN TYPE	ACCESS CONTROL	NHS	MILEPOINT	MILEPOINT DESCRIPTION	MARKED LANES	SURFACE WIDTH/TYPE*	AADT
STATE SECONDARY	U URB OPA	NONE (UNDIV)	NONE	NOT NHS	08.960	STRUC #7037 NORTH EAST CREEK	1	20I	6,512
					08.970		1	15I	
					09.040		1	16I	7,202
					09.040 MD 7C	CECIL AVE			
					09.440		1	20I	
					09.460	STRUC #7054 BR OF NORTH EAST CREEK			
					09.510		1	19I	
	R				09.660	OUT CORP LMTS NORTH EAST			
					09.670		1	16I	
					09.780	END COUPLET			
					09.780 MD272	TURKEY POINT RD			

ROUTE NUMBER: MD 273
INVENTORY DIRECTION: EAST
ROUTE NAME: RISING SUN RD

STATE SYSTEM	FUNCTIONAL CLASS	MEDIAN TYPE	ACCESS CONTROL	NHS	MILEPOINT	MILEPOINT DESCRIPTION	MARKED LANES	SURFACE WIDTH/TYPE*	AADT
STATE SECONDARY	R RUR MINOR ART	NONE (UNDIV)	NONE	NOT NHS	00.000		2	28I	5,720
					00.000 US 1	RISING SUN BYPASS			
					00.060		2	24I	
					00.060 MD273A	RISING SUN RD			
					00.170	SPEED LIMIT 40 MPH			
		ROUNDAABOUT			00.644				
					00.660 MD276	JACOB TOME MEMORIAL HWY			
					00.660	ROUNDAABOUT			
		NONE (UNDIV)			00.680				
					01.150	SPEED LIMIT 30 MPH			
					01.154	IN CORP LMTS RISING SUN			
					01.230	SPEED LIMIT 25 MPH			
					01.260		2	30I	
					01.390		2	24I	
					01.500 MU 70	MOUNT ST			
					01.600		2	30I	
					01.600 MD274	S QUEEN ST			
					01.660		2	28I	

NAME: MAIN ST U

*A,B = UNIMPROVED; C = GRADED & DRAINED; D,E = SOIL, GRAVEL, STONE; F,G = LOW TYPE BITUMINOUS
H,I = HIGH TYPE BITUMINOUS; J = CONCRETE; K = BRICK; L = BLOCK

STATE HIGHWAY LOCATION REFERENCE

COUNTY: CECIL
 DISTRICT: 2
 DATE: 12/31/07

ROUTE NUMBER: MD 273 CONTINUED
 INVENTORY DIRECTION: EAST
 ROUTE NAME: MAIN ST

STATE SYSTEM	FUNCTIONAL CLASS	MEDIAN TYPE	ACCESS CONTROL	NHS	MILEPOINT	MILEPOINT DESCRIPTION	MARKED LANES	SURFACE WIDTH/TYPE*	AADT
STATE SECONDARY	U RUR MINOR ART	CENTER TLA (UNDIV) NONE (UNDIV)	NONE	NOT NHS	01.840		2	361	5,720
					01.870				
					01.870	R/R #CECO 531 814 K (ABANDONED)			
					02.015	SPEED LIMIT 30 MPH			
					02.040		2	241	
					02.060	SPEED LIMIT 30 MPH			
	R				02.120		2	231	
					02.120	OUT CORP LMTS RISING SUN			
					02.200		2	241	
					02.280		2	231	
					02.301		2	241	
					02.340		2	231	
					02.340	SPEED LIMIT 40 MPH			
					02.360		2	241	
NAME: TELEGRAPH RD					02.510	CO 28 PIERCE RD			
					03.390	SPEED LIMIT 50 MPH			
					04.980	STRUC #7040 NORTH EAST CREEK			
		PAINTED			06.090		2	361	
		NONE (UNDIV)			06.120		2	301	
					06.160				7,200
					06.160	MD272 CHROME RD			
		PAINTED			06.180				
		NONE (UNDIV)			06.233		2	241	
					07.970	STRUC #7041 LITTLE NORTH EAST CREEK			
					08.720				8,250
					08.720	CO 90 BLUE BALL RD			
					11.190	STRUC #7042 LITTLE ELK CREEK			
					12.137		2	301	
					12.220		2	241	8,820
					12.220	MD213 SINGERLY RD			
					12.870	STRUC #CE9000002 DUPONTS BRIDGE			
					13.910	STRUC #CE9001002 DUPONTS BRIDGE			
					14.440	STRUC #7044 BIG ELK CREEK			
					14.870	STRUC #CE9002002 DUPONTS BRIDGE			
		PAINTED			14.955				

*A,B = UNIMPROVED; C = GRADED & DRAINED; D,E = SOIL, GRAVEL, STONE; F,G = LOW TYPE BITUMINOUS
 H,I = HIGH TYPE BITUMINOUS; J = CONCRETE; K = BRICK; L = BLOCK

STATE HIGHWAY LOCATION REFERENCE

COUNTY: CECIL
DISTRICT: 2
DATE: 12/31/07

ROUTE NUMBER: MD 273 CONTINUED
INVENTORY DIRECTION: EAST
ROUTE NAME: TELEGRAPH RD

STATE SYSTEM	FUNCTIONAL CLASS	MEDIAN TYPE	ACCESS CONTROL	NHS	MILEPOINT	MILEPOINT DESCRIPTION	MARKED LANES	SURFACE WIDTH/TYPE*	AADT
STATE SECONDARY	R RUR MINOR ART	NONE (UNDIV)	NONE	NOT NHS	15.045		2	24I	8,820
					15.150				9,240
		PAINTED			15.150 CO144	APPLETON RD			
		NONE (UNDIV)			15.244				
					15.307				
					15.870 CO145	LITTLE EGYPT RD			
					16.540	SPEED LIMIT 40 MPH			
					16.580	DELAWARE ST/L			

ROUTE NUMBER: MD 273A
INVENTORY DIRECTION: EAST
ROUTE NAME: RISING SUN RD

STATE SYSTEM	FUNCTIONAL CLASS	MEDIAN TYPE	ACCESS CONTROL	NHS	MILEPOINT	MILEPOINT DESCRIPTION	MARKED LANES	SURFACE WIDTH/TYPE*	AADT
STATE SECONDARY	R RUR LOCAL	NONE (UNDIV)	NONE	NOT NHS	00.000		1	12I	6,400
					00.000 US 1	CONOWINGO RD			
					00.070		2	24I	
					00.220 MD273	RISING SUN RD			

ROUTE NUMBER: MD 274
INVENTORY DIRECTION: EAST
ROUTE NAME: S QUEEN ST

STATE SYSTEM	FUNCTIONAL CLASS	MEDIAN TYPE	ACCESS CONTROL	NHS	MILEPOINT	MILEPOINT DESCRIPTION	MARKED LANES	SURFACE WIDTH/TYPE*	AADT
STATE SECONDARY	U RUR MAJ COLL	NONE (UNDIV)	NONE	NOT NHS	00.000		2	30I	4,861
					00.000 MU 90	NORTH QUEEN ST (BACK)			
					00.000 MD273	MAIN ST			
					00.050		2	22I	
					00.090	SPEED LIMIT 25 MPH			
					00.160		2	30I	
					00.230		2	24I	
NAME: JOSEPH BIGGS	R				00.300	SPEED LIMIT 40 MPH			
MEMORIAL HWY					00.300	OUT CORP LMTS RISING SUN			
	U				00.470	IN CORP LMTS RISING SUN			
	R				00.490	OUT CORP LMTS RISING SUN			

*A,B = UNIMPROVED; C = GRADED & DRAINED; D,E = SOIL, GRAVEL, STONE; F,G = LOW TYPE BITUMINOUS
H,I = HIGH TYPE BITUMINOUS; J = CONCRETE; K = BRICK; L = BLOCK

STATE HIGHWAY ADMINISTRATION OF MARYLAND
HIGHWAY INFORMATION SERVICES DIVISION
DATA SUPPORT GROUP

STATE HIGHWAY LOCATION REFERENCE

COUNTY: CECIL
DISTRICT: 2
DATE: 12/31/07

ROUTE NUMBER: MD 274 CONTINUED
INVENTORY DIRECTION: EAST
ROUTE NAME: JOSEPH BIGGS MEMORIAL HWY

STATE SYSTEM	FUNCTIONAL CLASS	MEDIAN TYPE	ACCESS CONTROL	NHS	MILEPOINT	MILEPOINT DESCRIPTION	MARKED LANES	SURFACE WIDTH/TYPE*	AADT
STATE SECONDARY	R	RUR MAJ COLL	NONE	NOT NHS	01.670	SPEED LIMIT 50 MPH	2	24I	4,861
					02.310 CO 52	BARNES CORNER RD			
					03.320 MD274A	CALVERT RD			
					03.320 MD274B	EBENEZER CHURCH RD			
					03.770				10,130
					03.770 CO 67	PRINCIPIO RD			
		URB MINOR ART			06.930				
					06.930 CO 76	THEODORE RD			
					07.350 MD272	NORTHEAST RD			

ROUTE NUMBER: MD 274A
INVENTORY DIRECTION: NORTH
ROUTE NAME: CALVERT RD

STATE SYSTEM	FUNCTIONAL CLASS	MEDIAN TYPE	ACCESS CONTROL	NHS	MILEPOINT	MILEPOINT DESCRIPTION	MARKED LANES	SURFACE WIDTH/TYPE*	AADT
STATE SECONDARY	R	RUR LOCAL	NONE	NOT NHS	00.000		2	36I	999
					00.000 MD274B	EBENEZER CHURCH RD (BACK)			
					00.000 MD274	JOSEPH BIGGS MEMORIAL HWY			
					00.030		2	22I	
					00.040	SPEED LIMIT 40 MPH			
					00.050		2	22H	
					00.120	ROAD END			

ROUTE NUMBER: MD 274B
INVENTORY DIRECTION: NORTH
ROUTE NAME: EBENEZER CHURCH RD

STATE SYSTEM	FUNCTIONAL CLASS	MEDIAN TYPE	ACCESS CONTROL	NHS	MILEPOINT	MILEPOINT DESCRIPTION	MARKED LANES	SURFACE WIDTH/TYPE*	AADT
STATE SECONDARY	R	RUR LOCAL	NONE	NOT NHS	00.000		2	26I	1,999
					00.000 CO 92	EBENEZER CHURCH RD (BACK)			
					00.100		2	22I	
					00.470		2	26I	
					00.560 MD274	JOSEPH BIGGS MEMORIAL HWY			
					00.560 MD274A	CALVERT RD (AHEAD)			

*A,B = UNIMPROVED, C = GRADED & DRAINED; D,E = SOIL, GRAVEL, STONE; F,G = LOW TYPE BITUMINOUS
H,I = HIGH TYPE BITUMINOUS; J = CONCRETE; K = BRICK; L = BLOCK

STATE HIGHWAY LOCATION REFERENCE

COUNTY: CECIL
DISTRICT: 2
DATE: 12/31/07

ROUTE NUMBER: MD 275
INVENTORY DIRECTION: NORTH
ROUTE NAME: PERRYLAWN DR

STATE SYSTEM	FUNCTIONAL CLASS	MEDIAN TYPE	ACCESS CONTROL	NHS	MILEPOINT	MILEPOINT DESCRIPTION	MARKED LANES	SURFACE WIDTH/TYPE*	AADT
STATE SECONDARY	U URB OPA	NONE (UNDIV)	PARTIAL	NOT NHS	00.000		2	28I	11,571
					00.000 MD222	BAINBRIDGE RD			
					00.000 MD824A	BLYTHE DALE RD			
					00.080	SPEED LIMIT 50 MPH			
	R				00.120		2	24I	
					00.120	OUT CORP LMTS PERRYVILLE			
					02.220 MD276	JACOB TOME MEMORIAL HWY			

ROUTE NUMBER: MD 276
INVENTORY DIRECTION: NORTH
ROUTE NAME: CENTER ST

STATE SYSTEM	FUNCTIONAL CLASS	MEDIAN TYPE	ACCESS CONTROL	NHS	MILEPOINT	MILEPOINT DESCRIPTION	MARKED LANES	SURFACE WIDTH/TYPE*	AADT
STATE SECONDARY	U RUR MINOR ART	NONE (UNDIV)	NONE	NOT NHS	00.000		2	24I	1,241
					00.000 MU 10	FERRY ST (BACK)			
					00.000 MD222	N MAIN ST			
					00.120	SPEED LIMIT 50 MPH			
NAME: JACOB TOME MEMORIAL HWY	R				00.230	OUT CORP LMTS PORT DEPOSIT			
	URB OPA				02.000				
					02.000	TENNIS LA			
					02.250				9,011
					02.250 MD275	PERRYLAWN DR			
					03.110 CO555	CAMP MEETING GROUND RD			
	RUR MINOR ART				03.270				8,021
					03.270 CO 50	HOPEWELL RD			
					05.820 CO 52	BARNES CORNER RD			
					05.820 CO715	LIBERTY GROVE RD			
		ROUNDABOUT			07.351				
					07.360 MD273	RISING SUN RD			
					07.360	ROUNDABOUT			
		NONE (UNDIV)			07.385				
					07.390	SPEED LIMIT 45 MPH			
					07.850 US 1	RISING SUN BYPASS			
					07.850 CO 25	SLICERS MILL RD (AHEAD)			

*A,B = UNIMPROVED; C = GRADED & DRAINED; D,E = SOIL, GRAVEL, STONE; F,G = LOW TYPE BITUMINOUS
H,I = HIGH TYPE BITUMINOUS; J = CONCRETE; K = BRICK; L = BLOCK

STATE HIGHWAY ADMINISTRATION OF MARYLAND
HIGHWAY INFORMATION SERVICES DIVISION
DATA SUPPORT GROUP

STATE HIGHWAY LOCATION REFERENCE

COUNTY: CECIL
DISTRICT: 2
DATE: 12/31/07

ROUTE NUMBER: MD 277
INVENTORY DIRECTION: EAST
ROUTE NAME: ELK MILLS RD

STATE SYSTEM	FUNCTIONAL CLASS	MEDIAN TYPE	ACCESS CONTROL	NHS	MILEPOINT	MILEPOINT DESCRIPTION	MARKED LANES	SURFACE WIDTH/TYPE*	AADT
STATE SECONDARY	R URB COLL	NONE (UNDIV)	NONE	NOT NHS	00.000		2	20I	3,660
					00.000 CO181	ELK MILLS RD (BACK)			
					00.450	R/R #CSX 140 774 J			
					00.700	SPEED LIMIT 30 MPH			
					00.720	STRUC #7045 BIG ELK CREEK			
					00.920		2	22I	
					01.080		2	24I	
					01.190 MD316	APPLETON RD			
					01.190 CO144	APPLETON RD			
		PAINTED			01.544				
		NONE (UNDIV)			01.596				
		PAINTED			02.370				
		NONE (UNDIV)			02.460		2	36I	
					02.510 MD279	ELKTON NEWARK RD			
					02.510	STONE GATE BLVD (AHEAD)			

NAME: FLETCHWOOD RD

ROUTE NUMBER: MD 279
INVENTORY DIRECTION: NORTH
ROUTE NAME: ELKTON NEWARK RD

STATE SYSTEM	FUNCTIONAL CLASS	MEDIAN TYPE	ACCESS CONTROL	NHS	MILEPOINT	MILEPOINT DESCRIPTION	MARKED LANES	SURFACE WIDTH/TYPE*	AADT
STATE SECONDARY	R URB OPA	CURBED	PARTIAL	NOT NHS	00.000		3	36I	13,711
					00.000 MD 7C	PHILADELPHIA RD (BACK)			
					00.000 US 40	PULASKI HWY			
		UNPROTECTED			00.040				
					00.079		2	40I	
					00.150	SPEED LIMIT 50 MPH			
		NONE (UNDIV)			00.170		2	24I	
					00.390		2	24J	
					00.410		2	24I	
					00.410	IN CORP LMTS ELKTON			
					00.410	STRUC #7043 LITTLE ELK CREEK			
					00.600				10,501
					00.600 MD545	BLUE BALL RD			

U

*A,B = UNIMPROVED; C = GRADED & DRAINED; D,F = SOIL, GRAVEL, STONE; F,G = LOW TYPE BITUMINOUS
H,I = HIGH TYPE BITUMINOUS; J = CONCRETE; K = BRICK; L = BLOCK

STATE HIGHWAY ADMINISTRATION OF MARYLAND
HIGHWAY INFORMATION SERVICES DIVISION
DATA SUPPORT GROUP

STATE HIGHWAY LOCATION REFERENCE

COUNTY: CECIL
DISTRICT: 2
DATE: 12/31/07

ROUTE NUMBER: MD 279 CONTINUED
INVENTORY DIRECTION: NORTH
ROUTE NAME: ELKTON NEWARK RD

STATE SYSTEM	FUNCTIONAL CLASS	MEDIAN TYPE	ACCESS CONTROL	NHS	MILEPOINT	MILEPOINT DESCRIPTION	MARKED LANES	SURFACE WIDTH/TYPE*	AADT
STATE SECONDARY	U URB OPA	NONE (UNDIV) PAINTED UNPROTECTED	PARTIAL	NOT NHS	00.970 01.060 01.100 01.130	SPEED LIMIT 40 MPH	2 2 2	24I 36I 24I	10,501
STATE PRIMARY		NONE (UNDIV)			01.180				15,611
					01.180 MD213	BRIDGE ST			
					01.190		2	36I	
		CENTER TLA (UNDIV)			01.230		2	28I	
					01.282		2	24I	
		PAINTED			01.650		2	23I	
	R	CURBED			01.700		2	24I	
					01.700 MD268	NORTH ST			
					01.700	OUT CORP LMTS ELKTON			
					01.730		2	22I	
					01.740	STRUC #7048 BIG ELK CREEK			
					01.760		2	24I	
	URB FRWY EXPWY	PAINTED			01.800		3	34I	13,081
					01.800 MD316	APPLETON RD			
		NONE (UNDIV)			01.830		4	48I	
					01.950	STRUC #7022 BIG ELK CREEK			
		PAINTED			01.980				
					02.000	SPEED LIMIT 50 MPH			
		UNPROTECTED			02.036				
					02.640	STRUC #7039 BIG ELK CREEK			
	U				03.110	IN CORP LMTS ELKTON			
	R				03.160	OUT CORP LMTS ELKTON			
	U				03.370	IN CORP LMTS ELKTON			
	R				03.420	OUT CORP LMTS ELKTON			
					03.560 RP 95- 6	RAMP 6 FR IS 95 EB TO MD 279 SB			
					03.610 RP 95- 4	RAMP 4 FR MD 279 NB TO IS 95 EB			
					03.710 RP 95- 5	RAMP 5 FR MD 279 SB TO RAMP 9 (TO IS 95)			
					03.740 RP 95- 3	RAMP 3 FR RAMP 9 (FR IS 95) TO MD 279 NB			
					03.800 RP 95- 9	RAMP 9 FR IS 95 NB TO IS 95 NB			
STATE SECONDARY					03.810				22,691

*A,B = UNIMPROVED; C = GRADED & DRAINED; D,E = SOIL, GRAVEL, STONE; F,G = LOW TYPE BITUMINOUS
H,I = HIGH TYPE BITUMINOUS; J = CONCRETE; K = BRICK; L = BLOCK

STATE HIGHWAY ADMINISTRATION OF MARYLAND
HIGHWAY INFORMATION SERVICES DIVISION
DATA SUPPORT GROUP

STATE HIGHWAY LOCATION REFERENCE

COUNTY: CECIL
DISTRICT: 2
DATE: 12/31/07

ROUTE NUMBER: MD 279 CONTINUED
INVENTORY DIRECTION: NORTH
ROUTE NAME: ELKTON NEWARK RD

STATE SYSTEM	FUNCTIONAL CLASS	MEDIAN TYPE	ACCESS CONTROL	NHS	MILEPOINT	MILEPOINT DESCRIPTION	MARKED LANES	SURFACE WIDTH/TYPE*	AADT
STATE SECONDARY	R URB FRWY EXPWY	UNPROTECTED	PARTIAL	NOT NHS	03.810 IS 95	J F K MEMORIAL HWY	4	48I	22,691
					03.810	STRUC #CEXA89			
					03.810	EXIT #109			
					03.820 RP 95-10	RAMP 10 FR IS 95 SB TO IS 95 SB			
					03.840 RP 95- 7	RAMP 7 FR RAMP 10 (FR IS95) TO MD 279 SB			
					03.890 RP 95- 1	RAMP 1 FR MD 279 NB TO RAMP 10 (TO IS95)			
		POSITIVE BARRIER			04.050				
					04.050 RP 95- 2	RAMP 2 FR IS 95 WB TO MD 279 NB			
					04.080 RP 95- 8	RAMP 8 FR MD 279 SB TO IS 95 WB			
		UNPROTECTED			04.130				
	URB OPA		NONE		04.220				
					04.220	AIRPORT RD			
					04.910 MD277	FLETCHWOOD RD			
					04.950	DELAWARE ST/L			

ROUTE NUMBER: MD 281
INVENTORY DIRECTION: EAST
ROUTE NAME: E MAIN ST

STATE SYSTEM	FUNCTIONAL CLASS	MEDIAN TYPE	ACCESS CONTROL	NHS	MILEPOINT	MILEPOINT DESCRIPTION	MARKED LANES	SURFACE WIDTH/TYPE*	AADT
STATE SECONDARY	U URB MINOR ART	NONE (UNDIV)	NONE	NOT NHS	00.000		2	42I	6,512
					00.000 MD 7D	DELAWARE AVE			
					00.020		2	34I	
					00.050	SPEED LIMIT 25 MPH			
					00.240		2	24I	
	R				00.390		2	24J	
NAME: RED HILL RD					00.390	STRUC #7060 BIG ELK CREEK			
					00.390	OUT CORP LMTS ELKTON			
					00.410		2	24I	
					00.460	SPEED LIMIT 40 MPH			
					00.630	SPEED LIMIT 50 MPH			
					01.720		3	36I	
					01.780		2	24I	
					01.780 MD781	DELANCY RD			

*A,B = UNIMPROVED; C = GRADED & DRAINED; D,E = SOIL, GRAVEL, STONE; F,G = LOW TYPE BITUMINOUS
H,I = HIGH TYPE BITUMINOUS; J = CONCRETE; K = BRICK; L = BLOCK

STATE HIGHWAY LOCATION REFERENCE

COUNTY: CECIL
DISTRICT: 2
DATE: 12/31/07

ROUTE NUMBER: MD 281 CONTINUED
INVENTORY DIRECTION: EAST
ROUTE NAME: RED HILL RD

STATE SYSTEM	FUNCTIONAL CLASS	MEDIAN TYPE	ACCESS CONTROL	NHS	MILEPOINT	MILEPOINT DESCRIPTION	MARKED LANES	SURFACE WIDTH/TYPE*	AADT
STATE SECONDARY	R URB MINOR ART	NONE (UNDIV)	NONE	NOT NHS	02.120	DELAWARE ST/L	2	24I	6,512

ROUTE NUMBER: MD 282
INVENTORY DIRECTION: EAST
ROUTE NAME: CRYSTAL BEACH RD

STATE SYSTEM	FUNCTIONAL CLASS	MEDIAN TYPE	ACCESS CONTROL	NHS	MILEPOINT	MILEPOINT DESCRIPTION	MARKED LANES	SURFACE WIDTH/TYPE*	AADT
STATE SECONDARY	R RUR LOCAL	NONE (UNDIV)	NONE	NOT NHS	00.000		2	24I	2,332
					00.000 CO636	CRYSTAL BEACH RD (BACK)			
					00.000 CO314	WHITE CRYSTAL BEACH RD			
	RUR MAJ COLL				00.140				
					00.140 OP775	ELKVIEW SHORES RD			
					00.250	SPEED LIMIT 50 MPH			
					03.210 CO295	GLEBE RD			
					03.549	SPEED LIMIT 40 MPH			
					03.790	SPEED LIMIT 30 MPH			
					04.059	SPEED LIMIT 40 MPH			
		PAINTED			04.190				
		NONE (UNDIV)			04.300 CO566	GROVE NECK RD SPUR B			
		PAINTED			04.307				
					04.351				
					04.434	SPEED LIMIT 50 MPH			
		NONE (UNDIV)			04.461				
					06.037	SPEED LIMIT 40 MPH			
					06.200	SPEED LIMIT 25 MPH			
NAME: MAIN ST	U				06.270		2	22I	
					06.270	IN CORP LMTS CECILTON			
					06.700		2	24I	
					06.700 MD213	N BOHEMIA AVE			
					07.119	SPEED LIMIT 40 MPH			
NAME: CECILTON WARWICK RD	R				07.200	OUT CORP LMTS CECILTON			
					07.332	SPEED LIMIT 50 MPH			
					11.440 CO327	SASSAFRAS RD			
					11.700	SPEED LIMIT 30 MPH			

*A,B = UNIMPROVED; C = GRADED & DRAINED; D,E = SOIL, GRAVEL, STONE; F,G = LOW TYPE BITUMINOUS
H,I = HIGH TYPE BITUMINOUS; J = CONCRETE; K = BRICK; L = BLOCK

STATE HIGHWAY ADMINISTRATION OF MARYLAND
HIGHWAY INFORMATION SERVICES DIVISION
DATA SUPPORT GROUP

STATE HIGHWAY LOCATION REFERENCE

COUNTY: CECIL
DISTRICT: 2
DATE: 12/31/07

ROUTE NUMBER: MD 282 CONTINUED
INVENTORY DIRECTION: EAST
ROUTE NAME: CECILTON WARWICK RD

STATE SYSTEM	FUNCTIONAL CLASS	MEDIAN TYPE	ACCESS CONTROL	NHS	MILEPOINT	MILEPOINT DESCRIPTION	MARKED LANES	SURFACE WIDTH/TYPE*	AADT
STATE SECONDARY	R RUR MAJ COLL	NONE (UNDIV)	NONE	NOT NHS	12.100 CO435	WATER ST	2	24I	2,332
					12.260		2	22I	
					12.300	SPEED LIMIT 40 MPH			
					12.430	DELAWARE ST/L			

ROUTE NUMBER: MD 284
INVENTORY DIRECTION: NORTH
ROUTE NAME: HEMPHILL ST

STATE SYSTEM	FUNCTIONAL CLASS	MEDIAN TYPE	ACCESS CONTROL	NHS	MILEPOINT	MILEPOINT DESCRIPTION	MARKED LANES	SURFACE WIDTH/TYPE*	AADT
STATE SECONDARY	U RUR MAJ COLL	NONE (UNDIV)	NONE	NOT NHS	00.000		2	20I	1,152
					00.000 MD285	BIDDLE ST			
					00.040	SPEED LIMIT 25 MPH			
	R				00.220	OUT CORP LMTS CHESAPEAKE CITY			
					00.250 MD285	LOCK ST			

ROUTE NUMBER: MD 285
INVENTORY DIRECTION: EAST
ROUTE NAME: LOCK ST

STATE SYSTEM	FUNCTIONAL CLASS	MEDIAN TYPE	ACCESS CONTROL	NHS	MILEPOINT	MILEPOINT DESCRIPTION	MARKED LANES	SURFACE WIDTH/TYPE*	AADT
STATE SECONDARY	R RUR MAJ COLL	CURBED	NONE	NOT NHS	00.000		2	30I	92I
		NONE (UNDIV)			00.000 MD213	AUGUSTINE HERMAN HWY			
					00.030		2	26I	
					00.150		2	22I	
					00.230	SPEED LIMIT 25 MPH			
	RUR LOCAL				00.290				
					00.290 MD284	HEMPHILL ST			
					00.330		2	20I	
	U				00.350	IN CORP LMTS CHESAPEAKE CITY			
					00.440		2	32I	
					00.570		2	34I	
NAME: BIDDLE ST					00.570 MD537B	LOCK ST			
	RUR MAJ COLL				00.760		2	32I	
					00.760 MD284	HEMPHILL ST			

*A,B = UNIMPROVED; C = GRADED & DRAINED; D,E = SOIL, GRAVEL, STONE; F,G = LOW TYPE BITUMINOUS
H,I = HIGH TYPE BITUMINOUS; J = CONCRETE; K = BRICK; L = BLOCK

STATE HIGHWAY LOCATION REFERENCE

COUNTY: CECIL
DISTRICT: 2
DATE: 12/31/07

ROUTE NUMBER: MD 285 CONTINUED
INVENTORY DIRECTION: EAST
ROUTE NAME: BIDDLE ST

STATE SYSTEM	FUNCTIONAL CLASS	MEDIAN TYPE	ACCESS CONTROL	NHS	MILEPOINT	MILEPOINT DESCRIPTION	MARKED LANES	SURFACE WIDTH/TYPE*	AADT
STATE SECONDARY	U RUR MAJ COLL	NONE (UNDIV)	NONE	NOT NHS	00.850		2	38I	921
					01.010		2	18I	
	R				01.260	OUT CORP LMTS CHESAPEAKE CITY			
					01.340	SPEED LIMIT 40 MPH			
					02.430	DELAWARE ST/L			

ROUTE NUMBER: MD 286
INVENTORY DIRECTION: EAST
ROUTE NAME: 2ND ST

STATE SYSTEM	FUNCTIONAL CLASS	MEDIAN TYPE	ACCESS CONTROL	NHS	MILEPOINT	MILEPOINT DESCRIPTION	MARKED LANES	SURFACE WIDTH/TYPE*	AADT
STATE SECONDARY	U RUR MINOR COLL	NONE (UNDIV)	NONE	NOT NHS	00.000		2	30I	2,132
					00.000 MU9020	2ND ST (BACK)			
					00.000 MD537C	GEORGE ST			
					00.050		2	20I	
NAME: BETHEL RD					00.050 MU 40	BOHEMIA AVE			
					00.170		2	18I	
	R				00.320	OUT CORP LMTS CHESAPEAKE CITY			
	U				00.410	STRUC #7053 BACK CREEK			
					00.460	IN CORP LMTS CHESAPEAKE CITY			
	R				00.490	OUT CORP LMTS CHESAPEAKE CITY			
					00.540	SPEED LIMIT 40 MPH			
					01.840		2	20I	
					01.840 CO317	OLD TELEGRAPH RD			
					02.090	DELAWARE ST/L			

ROUTE NUMBER: MD 299
INVENTORY DIRECTION: NORTH
ROUTE NAME: MASSEY SASSAFRAS RD

STATE SYSTEM	FUNCTIONAL CLASS	MEDIAN TYPE	ACCESS CONTROL	NHS	MILEPOINT	MILEPOINT DESCRIPTION	MARKED LANES	SURFACE WIDTH/TYPE*	AADT
STATE SECONDARY	R RUR MINOR COLL	NONE (UNDIV)	NONE	NOT NHS	00.000		2	22I	1,050
					00.000	KENT CO L			
					00.000	STRUC #14016 SASSAFRAS RIVER			
					00.490 US301	BLUE STAR MEMORIAL HWY			

*A,B = UNIMPROVED; C = GRADED & DRAINED; D,E = SOIL, GRAVEL, STONE; F,G = LOW TYPE BITUMINOUS
H,I = HIGH TYPE BITUMINOUS; J = CONCRETE; K = BRICK; L = BLOCK

STATE HIGHWAY ADMINISTRATION OF MARYLAND
HIGHWAY INFORMATION SERVICES DIVISION
DATA SUPPORT GROUP

STATE HIGHWAY LOCATION REFERENCE

COUNTY: CECIL
DISTRICT: 2
DATE: 12/31/07

ROUTE NUMBER: MD 299 CONTINUED
INVENTORY DIRECTION: NORTH
ROUTE NAME: MASSEY SASSAFRAS RD

STATE SYSTEM	FUNCTIONAL CLASS	MEDIAN TYPE	ACCESS CONTROL	NHS	MILEPOINT	MILEPOINT DESCRIPTION	MARKED LANES	SURFACE WIDTH/TYPE*	AADT
STATE SECONDARY	R RUR MINOR COLL	NONE (UNDIV)	NONE	NOT NHS	00.490 CO327	SASSAFRAS RD (AHEAD)	2	22I	1,050

ROUTE NUMBER: MD 310
INVENTORY DIRECTION: EAST
ROUTE NAME: CAYOTS CORNER RD

STATE SYSTEM	FUNCTIONAL CLASS	MEDIAN TYPE	ACCESS CONTROL	NHS	MILEPOINT	MILEPOINT DESCRIPTION	MARKED LANES	SURFACE WIDTH/TYPE*	AADT
STATE SECONDARY	R RUR MINOR COLL	NONE (UNDIV)	NONE	NOT NHS	00.000		2	20I	1,552
					00.000 CO291	TOWN POINT RD (BACK)			
					00.000 MD213	AUGUSTINE HERMAN HWY			
					00.070	SPEED LIMIT 40 MPH			
					02.160 MD342	ST AUGUSTINE RD			
					02.190		2	24I	
					03.870		2	22I	
					03.870 CO317	OLD TELEGRAPH RD			
					03.960	DELAWARE ST/L			

ROUTE NUMBER: MD 316
INVENTORY DIRECTION: NORTH
ROUTE NAME: APPLETON RD

STATE SYSTEM	FUNCTIONAL CLASS	MEDIAN TYPE	ACCESS CONTROL	NHS	MILEPOINT	MILEPOINT DESCRIPTION	MARKED LANES	SURFACE WIDTH/TYPE*	AADT
STATE SECONDARY	R URB MINOR ART	NONE (UNDIV)	NONE	NOT NHS	00.000		2	22I	3,642
					00.000 MD279	ELKTON NEWARK RD			
					00.040	SPEED LIMIT 30 MPH			
					00.240	STRUC #7047 BIG ELK CREEK			
					00.560	STRUC #7046 BIG ELK CREEK			
					01.060				4,432
					01.060 CO588	BELLE HILL RD			
					01.130	SPEED LIMIT 40 MPH			
					01.570		2	24I	
					01.700 IS 95	J F K MEMORIAL HWY			
					01.700	STRUC #CEXA83			
					01.860		2	22I	
					02.070		2	24I	

PAINTED

*A,B = UNIMPROVED; C = GRADED & DRAINED; D,E = SOIL, GRAVEL, STONE; F,G = LOW TYPE BITUMINOUS
H,I = HIGH TYPE BITUMINOUS; J = CONCRETE; K = BRICK; L = BLOCK

STATE HIGHWAY ADMINISTRATION OF MARYLAND
HIGHWAY INFORMATION SERVICES DIVISION
DATA SUPPORT GROUP

STATE HIGHWAY LOCATION REFERENCE

COUNTY: CECIL
DISTRICT: 2
DATE: 12/31/07

ROUTE NUMBER: MD 316 CONTINUED
INVENTORY DIRECTION: NORTH
ROUTE NAME: APPLETON RD

STATE SYSTEM	FUNCTIONAL CLASS	MEDIAN TYPE	ACCESS CONTROL	NHS	MILEPOINT	MILEPOINT DESCRIPTION	MARKED LANES	SURFACE WIDTH/TYPE*	AADT
STATE SECONDARY	R URB MINOR ART	NONE (UNDIV) PAINTED NONE (UNDIV)	NONE	NOT NHS	02.190 02.227 02.291 02.320 02.670 MD277 02.670 CO144	FLETCHWOOD RD APPLETON RD (AHEAD)	2 2	24I 22I	4,432

ROUTE NUMBER: MD 327
INVENTORY DIRECTION: EAST
ROUTE NAME: IKEA WAY

STATE SYSTEM	FUNCTIONAL CLASS	MEDIAN TYPE	ACCESS CONTROL	NHS	MILEPOINT	MILEPOINT DESCRIPTION	MARKED LANES	SURFACE WIDTH/TYPE*	AADT
STATE SECONDARY	U URB LOCAL	NONE (UNDIV)	NONE	NOT NHS	00.000 00.000 MD 7B 00.078 00.170 00.170 00.200 00.360 MU240 00.360 OP753	BROAD ST SPEED LIMIT 40 MPH R/R #ATK 530 723 B STRUC #7059 R/R #ATK 530 169 M MARION TAPP PKWY FIRESTONE RD (AHEAD)	2	22I	499

ROUTE NUMBER: MD 342
INVENTORY DIRECTION: NORTH
ROUTE NAME: ST AUGUSTINE RD

STATE SYSTEM	FUNCTIONAL CLASS	MEDIAN TYPE	ACCESS CONTROL	NHS	MILEPOINT	MILEPOINT DESCRIPTION	MARKED LANES	SURFACE WIDTH/TYPE*	AADT
STATE SECONDARY	R RUR LOCAL	NONE (UNDIV)	NONE	NOT NHS	00.000 00.000 CO434 00.000 MD310 00.132 01.980 02.690 02.740 MD537D 02.820 MD537C	MITTON RD (BACK) CAYOTS CORNER RD SPEED LIMIT 35 MPH SPEED LIMIT 35 MPH IN CORP LMTS CHESAPEAKE CITY NO NAME GEORGE ST	2	20I	499
	U								

*A,B = UNIMPROVED; C = GRADED & DRAINED; D,E = SOIL, GRAVEL, STONE; F,G = LOW TYPE BITUMINOUS
H,J = HIGH TYPE BITUMINOUS; J = CONCRETE; K = BRICK; L = BLOCK

STATE HIGHWAY ADMINISTRATION OF MARYLAND
HIGHWAY INFORMATION SERVICES DIVISION
DATA SUPPORT GROUP

STATE HIGHWAY LOCATION REFERENCE

COUNTY: CECIL
DISTRICT: 2
DATE: 12/31/07

ROUTE NUMBER: MD 537B
INVENTORY DIRECTION: NORTH
ROUTE NAME: LOCK ST

STATE SYSTEM	FUNCTIONAL CLASS	MEDIAN TYPE	ACCESS CONTROL	NHS	MILEPOINT	MILEPOINT DESCRIPTION	MARKED LANES	SURFACE WIDTH/TYPE*	AADT
STATE SECONDARY	U RUR LOCAL	NONE (UNDIV)	NONE	NOT NHS	00.000		2	34I	499
					00.000	CANAL RD (PVT)			
					00.060 MD285	BIDDLE ST			

ROUTE NUMBER: MD 537C
INVENTORY DIRECTION: NORTH
ROUTE NAME: NO NAME

STATE SYSTEM	FUNCTIONAL CLASS	MEDIAN TYPE	ACCESS CONTROL	NHS	MILEPOINT	MILEPOINT DESCRIPTION	MARKED LANES	SURFACE WIDTH/TYPE*	AADT
STATE SECONDARY	R RUR MINOR COLL	NONE (UNDIV)	NONE	NOT NHS	00.000		1	19I	3,12I
	U				00.000 MD213	AUGUSTINE HERMAN HWY	2	24I	
					00.080	IN CORP LMTS CHESAPEAKE CITY			
					00.100	MD 537C (SB/L TO MD 213 NB)			
					00.150 MD537D	NO NAME			
					00.220		2	30I	
NAME: GEORGE ST					00.220 MD342	ST AUGUSTINE RD			
					00.230	SPEED LIMIT 25 MPH			
					00.310		2	24I	
					00.330		2	28I	
	RUR LOCAL				00.450		2	16I	799
					00.450 MD286	2ND ST			
					00.476		2	22I	
					00.490	ROAD END - CONCRETE PILLARS			

ROUTE NUMBER: MD 537D
INVENTORY DIRECTION: NORTH
ROUTE NAME: NO NAME

STATE SYSTEM	FUNCTIONAL CLASS	MEDIAN TYPE	ACCESS CONTROL	NHS	MILEPOINT	MILEPOINT DESCRIPTION	MARKED LANES	SURFACE WIDTH/TYPE*	AADT
STATE SECONDARY	R RUR LOCAL	NONE (UNDIV)	NONE	NOT NHS	00.000		2	20I	1,213
	U				00.000 CO283	BASIL AVE (BACK)			
					00.020	IN CORP LMTS CHESAPEAKE CITY			
					00.070 MD213A	NO NAME			
	RUR MINOR COLL				00.090				1,654

*A,B = UNIMPROVED; C = GRADED & DRAINED; D,E = SOIL, GRAVEL, STONE; F,G = LOW TYPE BITUMINOUS
H,I = HIGH TYPE BITUMINOUS; J = CONCRETE; K = BRICK; L = BLOCK

STATE HIGHWAY ADMINISTRATION OF MARYLAND
HIGHWAY INFORMATION SERVICES DIVISION
DATA SUPPORT GROUP

STATE HIGHWAY LOCATION REFERENCE

COUNTY: CECIL
DISTRICT: 2
DATE: 12/31/07

ROUTE NUMBER: MD 537D CONTINUED
INVENTORY DIRECTION: NORTH
ROUTE NAME: NO NAME

STATE SYSTEM	FUNCTIONAL CLASS	MEDIAN TYPE	ACCESS CONTROL	NHS	MILEPOINT	MILEPOINT DESCRIPTION	MARKED LANES	SURFACE WIDTH/TYPE*	AADT
STATE SECONDARY	U	RUR MINOR COLL	NONE	NOT NHS	00.160		2	24I	1,654
					00.190 MD213	AUGUSTINE HERMAN HWY			
					00.190	STRUC (US GOVT)			
		RUR LOCAL			00.210				1,213
					00.210 MD537C	NO NAME			
					00.250 MD342	ST AUGUSTINE RD			

ROUTE NUMBER: MD 545
INVENTORY DIRECTION: NORTH
ROUTE NAME: ELKTON BLVD

STATE SYSTEM	FUNCTIONAL CLASS	MEDIAN TYPE	ACCESS CONTROL	NHS	MILEPOINT	MILEPOINT DESCRIPTION	MARKED LANES	SURFACE WIDTH/TYPE*	AADT
STATE SECONDARY	U	URB MINOR ART	NONE	NOT NHS	00.000		2	24I	4,932
					00.000 MU252	ELKTON BLVD #2 (BACK)			
					00.000 MD213	BRIDGE ST			
					00.090	SPEED LIMIT 40 MPH			
		NAME: BLUE BALL RD			00.330 MU 50	BLUE BALL RD			
					00.710				4,682
					00.710 MD279	ELKTON NEWARK RD			
					00.880		2	22I	
		R			00.980	OUT CORP LMTS ELKTON			
		RUR MAJ COLL			01.170				
					01.300 CO187	DOGWOOD RD			
					02.060	STRUC #07115X0 GRAVELLY RUN			
					02.920 IS 95	J F K MEMORIAL HWY			
					02.920	STRUC #CEXA5I			
					02.950	STRUC #7055 LITTLE ELK CREEK			
					03.190	R/R #CSX 140 778 L			
					03.220	SPEED LIMIT 30 MPH			
		URB MINOR ART			03.790				
					03.790 CO358	ASH LA			
					04.000 CO162	LEEDS RD			
					04.180	SPEED LIMIT 40 MPH			
		RUR MAJ COLL			05.710				
					05.710 CO410	UNION CHURCH RD			

*A,B = UNIMPROVED; C = GRADED & DRAINED; D,E = SOIL, GRAVEL, STONE; F,G = LOW TYPE BITUMINOUS
H,I = HIGH TYPE BITUMINOUS; J = CONCRETE; K = BRICK; L = BLOCK

STATE HIGHWAY ADMINISTRATION OF MARYLAND
HIGHWAY INFORMATION SERVICES DIVISION
DATA SUPPORT GROUP

STATE HIGHWAY LOCATION REFERENCE

COUNTY: CECIL
DISTRICT: 2
DATE: 12/31/07

ROUTE NUMBER: MD 545 CONTINUED

INVENTORY DIRECTION: NORTH

ROUTE NAME: BLUE BALL RD

STATE SYSTEM	FUNCTIONAL CLASS	MEDIAN TYPE	ACCESS CONTROL	NHS	MILEPOINT	MILEPOINT DESCRIPTION	MARKED LANES	SURFACE WIDTH/TYPE*	AADT
STATE SECONDARY	R RUR MAJ COLL	NONE (UNDIV)	NONE	NOT NHS	05.920 CO411	WARBURTON RD	2	22I	4,682
					05.920 CO 90	BLUF. BALL RD (AHEAD)			

ROUTE NUMBER: MD 591A

INVENTORY DIRECTION: EAST

ROUTE NAME: COLORA RD

STATE SYSTEM	FUNCTIONAL CLASS	MEDIAN TYPE	ACCESS CONTROL	NHS	MILEPOINT	MILEPOINT DESCRIPTION	MARKED LANES	SURFACE WIDTH/TYPE*	AADT
STATE SECONDARY	R RUR LOCAL	NONE (UNDIV)	NONE	NOT NHS	00.000		2	16I	199
					00.000 CO 8	CONNELLY RD (BACK)			
					00.000 US 1	CONOWINGO RD			
					00.130		2	18G	
					00.280	ROAD END			

ROUTE NUMBER: MD 591B

INVENTORY DIRECTION: NORTH

ROUTE NAME: PORTERS BRIDGE RD

STATE SYSTEM	FUNCTIONAL CLASS	MEDIAN TYPE	ACCESS CONTROL	NHS	MILEPOINT	MILEPOINT DESCRIPTION	MARKED LANES	SURFACE WIDTH/TYPE*	AADT
STATE SECONDARY	R RUR LOCAL	NONE (UNDIV)	NONE	NOT NHS	00.000		2	16I	199
					00.000	ROAD END			
					00.050	STRUC #7058 LOVE RUN			
					00.060		2	20I	
					00.100	SPEED LIMIT 30 MPH			
					00.800 US 1	CONOWINGO RD			

ROUTE NUMBER: MD 727

INVENTORY DIRECTION: NORTH

ROUTE NAME: OLD NORTH RD

STATE SYSTEM	FUNCTIONAL CLASS	MEDIAN TYPE	ACCESS CONTROL	NHS	MILEPOINT	MILEPOINT DESCRIPTION	MARKED LANES	SURFACE WIDTH/TYPE*	AADT
STATE SECONDARY	U URB LOCAL	NONE (UNDIV)	NONE	NOT NHS	00.000		2	24I	199
					00.000 MD268	NORTH ST			
					00.020		2	30I	
					00.120 MU7272	OLD NORTH RD			

*A,B = UNIMPROVED; C = GRADED & DRAINED; D,E = SOIL, GRAVEL, STONE; F,G = LOW TYPE BITUMINOUS
H,I = HIGH TYPE BITUMINOUS; J = CONCRETE; K = BRICK; L = BLOCK

STATE HIGHWAY ADMINISTRATION OF MARYLAND
HIGHWAY INFORMATION SERVICES DIVISION
DATA SUPPORT GROUP

STATE HIGHWAY LOCATION REFERENCE

COUNTY: CECIL
DISTRICT: 2
DATE: 12/31/07

ROUTE NUMBER: MD 727A
INVENTORY DIRECTION: SOUTH
ROUTE NAME: OLD NORTH RD

STATE SYSTEM	FUNCTIONAL CLASS	MEDIAN TYPE	ACCESS CONTROL	NHS	MILEPOINT	MILEPOINT DESCRIPTION	MARKED LANES	SURFACE WIDTH/TYPE*	AADT
STATE SECONDARY	U URB LOCAL	NONE (UNDIV)	NONE	NOT NHS	00.000		2	24I	199
					00.000 MD268	NORTH ST			
					00.030		2	15I	
					00.060		2	22I	
					00.090 MU7270	OLD NORTH RD (AHEAD)			

ROUTE NUMBER: MD 781
INVENTORY DIRECTION: SOUTH
ROUTE NAME: DELANCY RD

STATE SYSTEM	FUNCTIONAL CLASS	MEDIAN TYPE	ACCESS CONTROL	NHS	MILEPOINT	MILEPOINT DESCRIPTION	MARKED LANES	SURFACE WIDTH/TYPE*	AADT
STATE SECONDARY	R URB COLL	NONE (UNDIV)	NONE	NOT NHS	00.000		2	24I	7,802
					00.000 MD281	RED HILL RD			
					00.050	SPEED LIMIT 35 MPH			
	U				00.510	IN CORP LMTS ELKTON			
	R				00.540	OUT CORP LMTS ELKTON			
	U				00.610	IN CORP LMTS ELKTON			
					00.780		2	36I	
					00.866		2	26I	
					00.928		4	48I	
					00.951		3	36I	
					01.010 US 40	PULASKI HWY			
					01.010	BAKER LA (AHEAD)			

ROUTE NUMBER: MD 824A
INVENTORY DIRECTION: NORTH
ROUTE NAME: RESERVOIR RD

STATE SYSTEM	FUNCTIONAL CLASS	MEDIAN TYPE	ACCESS CONTROL	NHS	MILEPOINT	MILEPOINT DESCRIPTION	MARKED LANES	SURFACE WIDTH/TYPE*	AADT
STATE SECONDARY	R URB LOCAL	NONE (UNDIV)	NONE	NOT NHS	00.000		2	36I	1,671
					00.000 MD222	PERRYVILLE RD			
					00.020		2	22I	
NAME: BLYTHE DALE RD					00.020 CO103	RESERVOIR RD			
					00.030	SPEED LIMIT 35 MPH			

*A,B = UNIMPROVED; C = GRADED & DRAINED; D,E = SOIL, GRAVEL, STONE; F,G = LOW TYPE BITUMINOUS
H,I = HIGH TYPE BITUMINOUS; J = CONCRETE; K = BRICK; L = BLOCK

STATE HIGHWAY ADMINISTRATION OF MARYLAND
HIGHWAY INFORMATION SERVICES DIVISION
DATA SUPPORT GROUP

STATE HIGHWAY LOCATION REFERENCE

COUNTY: CECIL
DISTRICT: 2
DATE: 12/31/07

ROUTE NUMBER: MD 824A CONTINUED
INVENTORY DIRECTION: NORTH
ROUTE NAME: BLYTHE DALE RD

STATE SYSTEM	FUNCTIONAL CLASS	MEDIAN TYPE	ACCESS CONTROL	NHS	MILEPOINT	MILEPOINT DESCRIPTION	MARKED LANES	SURFACE WIDTH/TYPE*	AADT
STATE SECONDARY	R URB COLL	NONE (UNDIV)	NONE	NOT NHS	00.550		2	22I	1,671
					00.550 CO102	JACKSON STATION RD			
					00.610 IS 95	J F K MEMORIAL HWY			
					00.610	STRUC #CEX938			
					00.610 RP 95- 7	RAMP 7 FR IS 95 WB TO MD 222 SB			
					00.610 RP 95- 4	RAMP 4 FR MD 222 NB TO IS 95 EB			
	U				01.000	IN CORP LMTS PERRYVILLE			
					01.060 MD275	PERRYLAWN DR			
					01.060 MD222	BAINBRIDGE RD			

ROUTE NUMBER: MD 896
INVENTORY DIRECTION: NORTH
ROUTE NAME: MECHANICSVILLE RD

STATE SYSTEM	FUNCTIONAL CLASS	MEDIAN TYPE	ACCESS CONTROL	NHS	MILEPOINT	MILEPOINT DESCRIPTION	MARKED LANES	SURFACE WIDTH/TYPE*	AADT
STATE SECONDARY	R URB MINOR ART	NONE (UNDIV)	NONE	NOT NHS	00.000		2	20I	8,710
					00.000	DELAWARE ST/L			
					00.130 CO145	LITTLE EGYPT RD			
					00.210	PENNSYLVANIA ST/L			

ROUTE NUMBER: US 1
INVENTORY DIRECTION: NORTH
ROUTE NAME: CONOWINGO RD

STATE SYSTEM	FUNCTIONAL CLASS	MEDIAN TYPE	ACCESS CONTROL	NHS	MILEPOINT	MILEPOINT DESCRIPTION	MARKED LANES	SURFACE WIDTH/TYPE*	AADT
STATE PRIMARY	R RUR OPA	NONE (UNDIV)	NONE	NHS	00.000		2	28J	9,960
					00.000	HARFORD CO/L			
					00.000	STRUC #12001 SUSQUEHANNA RIVER			
					00.000	SPEED LIMIT 45 MPH			
					00.450		2	26I	
					00.450 MD222	SUSQUEHANNA RIVER RD			
					00.470	R R #CR 517 649 T			
					00.470	STRUC #7005			
					00.530		2	24I	
					00.560		3	36I	

*A,B = UNIMPROVED; C = GRADED & DRAINED; D,E = SOIL, GRAVEL, STONE; F,G = LOW TYPE BITUMINOUS
H,I = HIGH TYPE BITUMINOUS; J = CONCRETE; K = BRICK; L = BLOCK

STATE HIGHWAY ADMINISTRATION OF MARYLAND
HIGHWAY INFORMATION SERVICES DIVISION
DATA SUPPORT GROUP

STATE HIGHWAY LOCATION REFERENCE

COUNTY: CECIL
DISTRICT: 2
DATE: 12/31/07

ROUTE NUMBER: US 1 CONTINUED
INVENTORY DIRECTION: NORTH
ROUTE NAME: CONOWINGO RD

STATE SYSTEM	FUNCTIONAL CLASS	MEDIAN TYPE	ACCESS CONTROL	NHS	MILEPOINT	MILEPOINT DESCRIPTION	MARKED LANES	SURFACE WIDTH/TYPE*	AADT
STATE PRIMARY	R RUR OPA	NONE (UNDIV)	NONE	NHS	00.750	SPEED LIMIT 40 MPH	3	36I	9,960
					01.020		2	30I	
					01.060		2	24I	
					01.310		2	28I	
					01.330		2	24I	
					01.430				11,640
					01.430	US222 ROCK SPRINGS RD			
					01.450		2	28I	
					01.470		2	24I	
					01.519	SPEED LIMIT 50 MPH			
					02.700	STRUC #7004 OCTORARO CREEK			
					03.040	MD591A COLORA RD			
					03.580	STRUC #7003 OCTORARO CREEK			
					04.080	SPEED LIMIT 40 MPH			
					04.100	MD591B PORTERS BRIDGE RD			
			PARTIAL		05.200				
					05.200	MD273A RISING SUN RD			
					05.290	SPEED LIMIT 50 MPH			
					05.410				5,280
					05.410	MD273 RISING SUN RD			
					05.420		2	25I	
					06.100				8,050
					06.100	MD276 JACOB TOME MEMORIAL HWY			
					06.450	STRUC #7002 STONE RUN			
					06.650		2	24I	
					07.080	IN CORP LMTS RISING SUN			
					07.105	OUT CORP LMTS RISING SUN			
					07.140	CO402 MOUNT ST			
					07.550		2	25I	
					07.550	STRUC #7001 STONE RUN			
					09.101		2	24I	
					09.230	PENNSYLVANIA ST/L			

NAME: RISING SUN
BYPASS

*A,B = UNIMPROVED; C = GRADED & DRAINED; D,E = SOIL, GRAVEL, STONE; F,G = LOW TYPE BITUMINOUS
H,I = HIGH TYPE BITUMINOUS; J = CONCRETE; K = BRICK; L = BLOCK

STATE HIGHWAY ADMINISTRATION OF MARYLAND
HIGHWAY INFORMATION SERVICES DIVISION
DATA SUPPORT GROUP

STATE HIGHWAY LOCATION REFERENCE

COUNTY: CECIL
DISTRICT: 2
DATE: 12/31/07

ROUTE NUMBER: US 40
INVENTORY DIRECTION: EAST
ROUTE NAME: PULASKI HWY

STATE SYSTEM	FUNCTIONAL CLASS	MEDIAN TYPE	ACCESS CONTROL	NHS	MILEPOINT	MILEPOINT DESCRIPTION	MARKED LANES	SURFACE WIDTH/TYPE*	AADT
STATE SECONDARY	R URB OPA	POSITIVE BARRIER	NONE	NOT NHS	00.000		4	48J	30,565
					00.000	HARFORD CO/L			
					00.000	STRUC #11 2040 SUSQUEHANNA RIVER			
					00.150	SPEED LIMIT 45 MPH			
	U				00.580	IN CORP LMTS PERRYVILLE			
					00.630	R/R #CR 530 166 S			
					00.660	OP637 ROUNDHOUSE DR			
					00.710	MU116 FRENCHTOWN RD			
					00.780	R/R #CR 517 635 K			
					00.870	R/R #CSX 141 517 P			
					00.890		3	110J	
					00.990		7	109J	
					00.990	TOLL PLAZA (5 E B TOLL LANES)			
					01.070		4	60J	
					01.085		4	48J	
		CURBED			01.140				
					01.160		4	48I	
					01.180				20,372
					01.180	END TOLL MAINTENANCE			
					01.180	BEGIN STATE MAINTENANCE			
					01.180	MD222 PERRYVILLE RD			
					01.270	SPEED LIMIT 50 MPH			
					01.399	CO1011 COUDON BLVD			
		UNPROTECTED			01.418				
	R				01.730	OUT CORP LMTS PERRYVILLE			
					02.010	STRUC #7013 MILL CREEK			
					02.011	MILE MARKER 2.0			
					02.396	SPEED LIMIT 55 MPH			
	U				02.510	IN CORP LMTS PERRYVILLE			
	R				02.750	OUT CORP LMTS PERRYVILLE			
	U				03.022	MILE MARKER 3.0			
	R	RUR MINOR ART			03.150				
					03.150	CO102 JACKSON STATION RD			
					03.420	STRUC #7014 PRINCIPIO CREEK			
		POSITIVE BARRIER			03.915				

*A,B = UNIMPROVED; C = GRADED & DRAINED; D,E = SOIL, GRAVEL, STONE; F,G = LOW TYPE BITUMINOUS
H,I = HIGH TYPE BITUMINOUS; J = CONCRETE; K = BRICK; L = BLOCK

STATE HIGHWAY ADMINISTRATION OF MARYLAND
HIGHWAY INFORMATION SERVICES DIVISION
DATA SUPPORT GROUP

STATE HIGHWAY LOCATION REFERENCE

COUNTY: CECIL
DISTRICT: 2
DATE: 12/31/07

ROUTE NUMBER: US 40 CONTINUED
INVENTORY DIRECTION: EAST
ROUTE NAME: PULASKI HWY

STATE SYSTEM	FUNCTIONAL CLASS	MEDIAN TYPE	ACCESS CONTROL	NHS	MILEPOINT	MILEPOINT DESCRIPTION	MARKED LANES	SURFACE WIDTH/TYPE*	AADT
STATE SECONDARY	R RUR MINOR ART	UNPROTECTED	NONE	NOT NHS	03.950		4	48I	20,372
					03.950 MD 7B	PRINCIPIO FURNACE RD			
					04.044	MILE MARKER 4.0			
					04.420		4	58I	
					04.420 MD 7C	PHILADELPHIA RD			
					04.450		4	48I	
					04.528	MILE MARKER 4.5			
		CURBED			04.888				
		UNPROTECTED			04.916				
					05.026	MILE MARKER 5.0			
					05.513	MILE MARKER 5.5			
					06.031	MILE MARKER 6.0			
					06.458	SPEED LIMIT 55 MPH			
					07.010	MILE MARKER 7.0			
	URB OPA				07.550				
					07.550 CO123	WELLS CAMP RD			
					07.930	STRUC #7015 STONY RUN			
					08.041	MILE MARKER 8.0			
		CURBED			08.170				
					08.246		6	48I	
					08.270		4	48I	
					08.300				32,032
					08.300 MD272	NORTHEAST RD			
		UNPROTECTED			08.330				
		POSITIVE BARRIER			08.757				
					08.840	STRUC #7016 BIG NORTH EAST CREEK			
					08.950	STRUC #7017 LITTLE NORTH EAST CREEK			
		UNPROTECTED			08.992				
					09.029	MILE MARKER 9.0			
		POSITIVE BARRIER			09.131				
	RUR MINOR ART	UNPROTECTED			09.190				
					09.190 CO167	MECHANICS VALLEY RD			
					10.043	MILE MARKER 10.0			
					11.055	MILE MARKER 11.0			
					12.020	MILE MARKER 12.0			

*A,B = UNIMPROVED; C = GRADED & DRAINED; D,E = SOIL, GRAVEL, STONE; F,G = LOW TYPE BITUMINOUS
H,I = HIGH TYPE BITUMINOUS; J = CONCRETE; K = BRICK; L = BLOCK

STATE HIGHWAY ADMINISTRATION OF MARYLAND
HIGHWAY INFORMATION SERVICES DIVISION
DATA SUPPORT GROUP

STATE HIGHWAY LOCATION REFERENCE

COUNTY: CECIL
DISTRICT: 2
DATE: 12/31/07

ROUTE NUMBER: US 40 CONTINUED
INVENTORY DIRECTION: EAST
ROUTE NAME: PULASKI HWY

STATE SYSTEM	FUNCTIONAL CLASS	MEDIAN TYPE	ACCESS CONTROL	NHS	MILEPOINT	MILEPOINT DESCRIPTION	MARKED LANES	SURFACE WIDTH/TYPE*	AADT
STATE SECONDARY	R	RUR MINOR ART	UNPROTECTED	NONE	13.020	CO204 OLD ELK NECK RD	4	481	32,032
					13.043	MILE MARKER 13.0			
		URB OPA			13.400				31,662
					13.400	MD 7C PHILADELPHIA RD			
					13.400	MD279 ELKTON NEWARK RD			
					13.470	SPEED LIMIT 45 MPH			
		POSITIVE BARRIER			13.510				
	U				13.590	IN CORP LMTS ELKTON			
					13.590	STRUC #7018 LITTLE ELK CREEK			
					13.710	R/R #CR 530 706 D			
					13.710	STRUC #7019			
		UNPROTECTED			13.807				
					14.067	MILE MARKER 14.0			
					14.200	MU360 LANDING LA			
					14.296	SPEED LIMIT 45 MPH			
		POSITIVE BARRIER			14.430				
					14.540	STRUC #7021 BIG ELK CREEK			
		UNPROTECTED			14.618				
					14.880				31,752
					14.880	MD213 AUGUSTINE HERMAN HWY			
					15.057	MILE MARKER 15.0			
					15.057	SPEED LIMIT 45 MPH			
					15.320	MU575 WHITE HALL RD			
					15.320	CO211 WHITE HALL RD			
		POSITIVE BARRIER			15.561				
		UNPROTECTED			15.590				
					15.610	MU455 NORMIRA AVE			
	R				15.710	OUT CORP LMTS ELKTON			
					16.071	MILE MARKER 16.0			
					16.220				29,082
					16.220	MD 7D DELAWARE AVE			
					16.270	MD 7E NO NAME			
					16.430	SPEED LIMIT 55 MPH			
	U				17.030	IN CORP LMTS ELKTON			
					17.050	MD781 DELANCY RD			

*A,B = UNIMPROVED; C = GRADED & DRAINED; D,E = SOIL, GRAVEL, STONE; F,G = LOW TYPE BITUMINOUS
H,I = HIGH TYPE BITUMINOUS; J = CONCRETE; K = BRICK; L = BLOCK

STATE HIGHWAY ADMINISTRATION OF MARYLAND
HIGHWAY INFORMATION SERVICES DIVISION
DATA SUPPORT GROUP

STATE HIGHWAY LOCATION REFERENCE

COUNTY: CECIL
DISTRICT: 2
DATE: 12/31/07

ROUTE NUMBER: US 40 CONTINUED
INVENTORY DIRECTION: EAST
ROUTE NAME: PULASKI HWY

STATE SYSTEM	FUNCTIONAL CLASS	MEDIAN TYPE	ACCESS CONTROL	NHS	MILEPOINT	MILEPOINT DESCRIPTION	MARKED LANES	SURFACE WIDTH/TYPE*	AADT
STATE SECONDARY	U URB OPA	UNPROTECTED	NONE	NOT NHS	17.082		6	721	29,082
					17.120		4	481	
					17.280	DELAWARE ST/L			

ROUTE NUMBER: US 222
INVENTORY DIRECTION: NORTH
ROUTE NAME: ROCK SPRINGS RD

STATE SYSTEM	FUNCTIONAL CLASS	MEDIAN TYPE	ACCESS CONTROL	NHS	MILEPOINT	MILEPOINT DESCRIPTION	MARKED LANES	SURFACE WIDTH/TYPE*	AADT
STATE SECONDARY	R RUR OPA	NONE (UNDIV)	NONE	NHS	00.000		2	241	6,411
					00.000 CO568	ROWLANDSVILLE RD (BACK)			
					00.000 US 1	CONOWINGO RD			
					00.030		2	231	
					00.050	SPEED LIMIT 35 MPH			
					00.500	SPEED LIMIT 50 MPH			
					01.670				3,951
					01.670 CO560	OLD CONOWINGO RD			
					03.610	PENNSYLVANIA ST/L			

ROUTE NUMBER: US 301
INVENTORY DIRECTION: NORTH
ROUTE NAME: BLUE STAR MEMORIAL HWY

STATE SYSTEM	FUNCTIONAL CLASS	MEDIAN TYPE	ACCESS CONTROL	NHS	MILEPOINT	MILEPOINT DESCRIPTION	MARKED LANES	SURFACE WIDTH/TYPE*	AADT
STATE PRIMARY	R RUR OPA	UNPROTECTED	PARTIAL	NHS	00.000		4	481	10,701
					00.000	KENT CO/L			
					00.000	STRUC #14004 SASSAFRAS RIVER			
					00.630 MD299	MASSEY SASSAFRAS RD			
					00.630 CO327	SASSAFRAS RD			
					00.670	MILE MARKER 121.0			
					00.890	SPEED LIMIT 55 MPH			
					01.670	MILE MARKER 122.0			
					02.670	MILE MARKER 123.0			
					02.770		3	361	
					02.855		2	271	

*A,B = UNIMPROVED; C = GRADED & DRAINED; D,E = SOIL, GRAVEL, STONE; F,G = LOW TYPE BITUMINOUS
H,I = HIGH TYPE BITUMINOUS; J = CONCRETE; K = BRICK; L = BLOCK


STATE HIGHWAY LOCATION REFERENCE

COUNTY: CECIL
DISTRICT: 2
DATE: 12/31/07

ROUTE NUMBER: US 301 CONTINUED
INVENTORY DIRECTION: NORTH
ROUTE NAME: BLUE STAR MEMORIAL HWY

STATE SYSTEM	FUNCTIONAL CLASS	MEDIAN TYPE	ACCESS CONTROL	NHS	MILEPOINT	MILEPOINT DESCRIPTION	MARKED LANES	SURFACE WIDTH/TYPE*	AADT
STATE PRIMARY	R RUR OPA	NONE (UNDIV)	PARTIAL	NHS	03.070		2	24I	10,701
					03.140	DELAWARE ST L			

*A,B = UNIMPROVED; C = GRADED & DRAINED; D,E = SOIL, GRAVEL, STONE; F,G = LOW TYPE BITUMINOUS
H,I = HIGH TYPE BITUMINOUS; J = CONCRETE; K = BRICK; L = BLOCK



2007

Calendar Year

HIGHWAY LOCATION REFERENCE

Data as of December 31, 2007

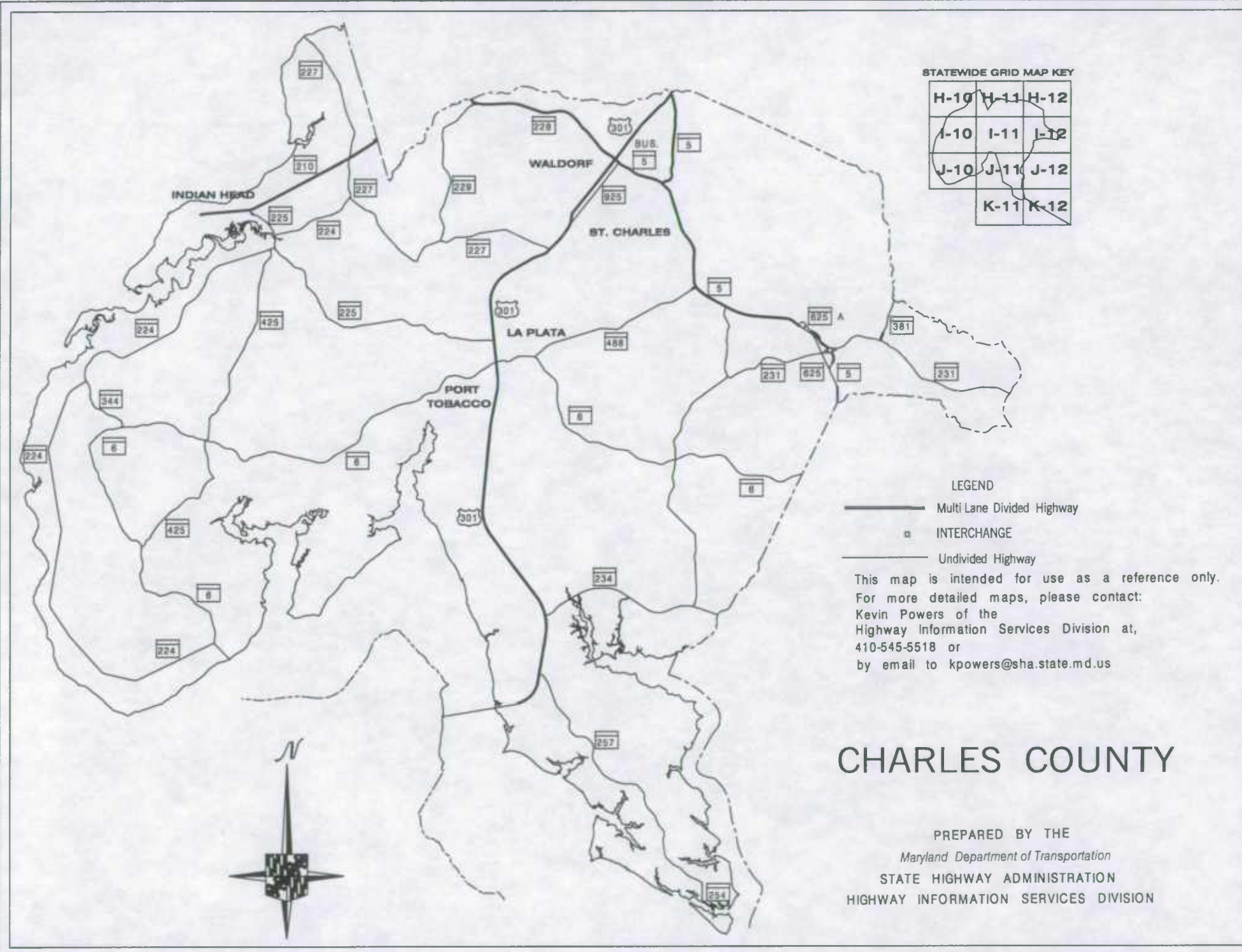
CHARLES

COUNTY

SHA DISTRICT #5

CH





STATEWIDE GRID MAP KEY

H-10	H-11	H-12
I-10	I-11	I-12
J-10	J-11	J-12
	K-11	K-12

LEGEND

- Multi Lane Divided Highway
- INTERCHANGE
- Undivided Highway

This map is intended for use as a reference only.
 For more detailed maps, please contact:
 Kevin Powers of the
 Highway Information Services Division at,
 410-545-5518 or
 by email to kpowers@sha.state.md.us

CHARLES COUNTY

PREPARED BY THE
 Maryland Department of Transportation
 STATE HIGHWAY ADMINISTRATION
 HIGHWAY INFORMATION SERVICES DIVISION



ROUTE ALERT LIST

CHARLES COUNTY


MD 625 - Due to continued construction resulting from the relocation of MD 5 (Hughesville Bypass), this road has been lengthened from 1.092 miles to 1.361 miles.



MARYLAND STATE HIGHWAY ADMINISTRATION
HIGHWAY INFORMATION SERVICES DIVISION
STATE MAINTAINED HIGHWAYS ON THE NATIONAL HIGHWAY SYSTEM
AS OF DECEMBER 31, 2007

COUNTY: CHARLES

ROUTE	MAINLINE	BEG DESCRIPTION	END DESCRIPTION	NHS TYPE
MD 5	MAINLINE	0.000 ST MARYS CO/L	13.874 US 301 CRAIN HWY	NHS SYSTEM
MD 5	BU MAINLINE	0.000 MD 5 MATTAWOMAN-BEANTOWN RD	1.800 US 301 CRAIN HWY	NHS SYSTEM
MD 228	MAINLINE	0.000 PRINCE GEORGES CO/L	5.510 US 301 CRAIN HWY	NHS SYSTEM
MD 231	MAINLINE	3.711 MD 5 LEONARDTOWN RD	10.520 CALVERT CO/L	NHS SYSTEM
US 301	MAINLINE	0.000 VIRGINIA ST/L	26.270 PRINCE GEORGES CO/L	NHS SYSTEM



STATE HIGHWAY ADMINISTRATION OF MARYLAND
HIGHWAY INFORMATION SERVICES DIVISION
DATA SUPPORT GROUP

STATE HIGHWAY LOCATION REFERENCE

COUNTY: CHARLES
DISTRICT: 5
DATE: 12/31/07

ROUTE NUMBER: MD 5
INVENTORY DIRECTION: NORTH
ROUTE NAME: LEONARDTOWN RD

STATE SYSTEM	FUNCTIONAL CLASS	MEDIAN TYPE	ACCESS CONTROL	NHS	MILEPOINT	MILEPOINT DESCRIPTION	MARKED LANES	SURFACE WIDTH/TYPE*	AADT
STATE PRIMARY	R RUR OPA	UNPROTECTED	NONE	NHS	00.000		4	48I	38,131
					00.000	ST MARYS CO'L			
					00.060	SPEED LIMIT 55 MPH			
					00.520				
					00.520	SPEED LIMIT 50 MPH			
		NONE (UNDIV)			00.540				
		CENTER TLA (UNDIV)			00.800				
		NONE (UNDIV)			01.000				
					01.128 MD625	LEONARDTOWN RD			
					01.244 CO 99	HOMELAND DR			
		PAINTED			01.380				
		POSITIVE BARRIER			01.423				
					01.631 RP 5-4	RAMP 4 FR MD 5 NB TO MD 231 EB			
					01.683 RP 5-6	RAMP 6 FR MD 231 EB TO MD 5 SB			
					01.850				36,100
					01.850 MD231	PRINCE FREDERICK RD			
					01.850	STRUC #8052			
					02.070 RP 5-2	RAMP 2 FR MD 231 WB TO MD 5 NB			
					02.070 RP 5-8	RAMP 8 FR MD 5 SB TO MD 231 WB			
		PAINTED			02.536				
		NONE (UNDIV)			02.575				
					02.694 MD625	LEONARDTOWN RD			
					03.165 CO 73	GALLANT GREEN RD			
		UNPROTECTED			03.314				
					05.754				40,650
					05.754 CO1149	BRYANTOWN RD			
		POSITIVE BARRIER			06.364				
					06.404	STRUC #8003 ZEKIAH SWAMP			
					06.504	STRUC #8002 ZEKIAH SWAMP			
		UNPROTECTED			06.544				
					06.944				39,540
					06.944 MD488	LA PLATA RD			
					07.624 CO 47	BILLINGSLEY RD			
		CENTER TLA (UNDIV)			08.374				
					08.374	SPEED LIMIT 45 MPH			

*A,B = UNIMPROVED; C = GRADED & DRAINED; D,E = SOIL, GRAVEL, STONE; F,G = LOW TYPE BITUMINOUS
H,I = HIGH TYPE BITUMINOUS; J = CONCRETE; K = BRICK; L = BLOCK

STATE HIGHWAY ADMINISTRATION OF MARYLAND
HIGHWAY INFORMATION SERVICES DIVISION
DATA SUPPORT GROUP

STATE HIGHWAY LOCATION REFERENCE

COUNTY: CHARLES
DISTRICT: 5
DATE: 12/31/07

ROUTE NUMBER: MD 5 CONTINUED
INVENTORY DIRECTION: NORTH
ROUTE NAME: LEONARDTOWN RD

STATE SYSTEM	FUNCTIONAL CLASS	MEDIAN TYPE	ACCESS CONTROL	NHS	MILEPOINT	MILEPOINT DESCRIPTION	MARKED LANES	SURFACE WIDTH/TYPE*	AADT
STATE PRIMARY	R RUR OPA	CENTER TLA (UNDIV) UNPROTECTED	NONE	NHS	08.934 CO 77	RENNER RD	4	48I	39,540
					09.424				
					09.424	SPEED LIMIT 55 MPH			
		POSITIVE BARRIER UNPROTECTED			10.182				
					10.204				
STATE SECONDARY					10.429				
	URB OPA				10.524				
					10.524	STRUC #8023 TRIB TO JORDAN SWAMP			
		CURBED			10.664				33,810
NAME: MATTAWOMAN BEANTOWN RD					10.664 MD 5BU	LEONARDTOWN RD			
					10.664 CO623	ST CHARLES PKWY			
					10.854	SPEED LIMIT 45 MPH			
					10.934	STRUC #804I JORDAN SWAMP			
					11.114				35,940
					11.114 CO1120	POPLAR HILL RD			
					12.834 MD 5S	SHLAGEL RD			
					13.646 MD 5K	NO NAME			
					13.736	R/R #CR 532 296 V			
		NONE (UNDIV)			13.784		2	24I	
					13.874 US301	CRAIN HWY			
					13.874	BEG X-REF W/ US 301			
					13.884	PRINCE GEORGES CO/L			
					13.884	SEE US 301			

ROUTE NUMBER: MD 5BU
INVENTORY DIRECTION: NORTH
ROUTE NAME: LEONARDTOWN RD

STATE SYSTEM	FUNCTIONAL CLASS	MEDIAN TYPE	ACCESS CONTROL	NHS	MILEPOINT	MILEPOINT DESCRIPTION	MARKED LANES	SURFACE WIDTH/TYPE*	AADT
STATE PRIMARY	R URB OPA	UNPROTECTED	NONE	NHS	00.000		4	48I	29,430
					00.000 MD 5	MATTAWOMAN BEANTOWN RD			
					00.000 CO623	ST CHARLES PKWY			
					00.090	SPEED LIMIT 45 MPH			
					00.300	ATR STATION #0023 (CABINET SB/L)			

*A,B = UNIMPROVED; C = GRADED & DRAINED; D,E = SOIL, GRAVEL, STONE; F,G = LOW TYPE BITUMINOUS
H,I = HIGH TYPE BITUMINOUS; J = CONCRETE; K = BRICK; L = BLOCK

STATE HIGHWAY ADMINISTRATION OF MARYLAND
HIGHWAY INFORMATION SERVICES DIVISION
DATA SUPPORT GROUP

STATE HIGHWAY LOCATION REFERENCE

COUNTY: CHARLES
DISTRICT: 5
DATE: 12/31/07

ROUTE NUMBER: MD 5BU CONTINUED
INVENTORY DIRECTION: NORTH
ROUTE NAME: LEONARDTOWN RD

STATE SYSTEM	FUNCTIONAL CLASS	MEDIAN TYPE	ACCESS CONTROL	NHS	MILEPOINT	MILEPOINT DESCRIPTION	MARKED LANES	SURFACE WIDTH/TYPE*	AADT
STATE PRIMARY	R URB OPA	UNPROTECTED CENTER TLA (UNDIV)	NONE	NHS	00.510	SPEED LIMIT 35 MPH	4	48I	29,430
					00.570				
					01.020 CO644	POST OFFICE RD			
					01.510	R/R #CR 532 250 G			
					01.630		4	44I	
					01.630 MD925	OLD WASHINGTON RD			
					01.630 CO 64	OLD WASHINGTON RD			
		CURBED			01.730		4	48I	
					01.800 US301	CRAIN HWY			
					01.800 MD228	BERRY RD (AHEAD)			

ROUTE NUMBER: MD 5K
INVENTORY DIRECTION: NORTH
ROUTE NAME: NO NAME

STATE SYSTEM	FUNCTIONAL CLASS	MEDIAN TYPE	ACCESS CONTROL	NHS	MILEPOINT	MILEPOINT DESCRIPTION	MARKED LANES	SURFACE WIDTH/TYPE*	AADT
STATE SECONDARY	R URB OPA	CURBED	NONE	NOT NHS	00.000		3	36I	6,930
		NONE (UNDIV)			00.000 MD 5	MATTAWOMAN BEANTOWN RD			
					00.020		4	48I	
					00.080	R/R #CR 532 296 V			
					00.200 US301	CRAIN HWY			
					00.200 CO504	MATTAWOMAN DR (AHEAD)			
					00.200 CO9002	WESTERN PKWY EXT (PROP)			

ROUTE NUMBER: MD 5S
INVENTORY DIRECTION: EAST
ROUTE NAME: SHLAGEL RD

STATE SYSTEM	FUNCTIONAL CLASS	MEDIAN TYPE	ACCESS CONTROL	NHS	MILEPOINT	MILEPOINT DESCRIPTION	MARKED LANES	SURFACE WIDTH/TYPE*	AADT
STATE SECONDARY	R URB LOCAL	NONE (UNDIV)	NONE	NOT NHS	00.000		2	30I	0
					00.000 MD 5	MATTAWOMAN BEANTOWN RD			
					00.040		2	24I	
					00.068	SPEED LIMIT 30 MPH			
					00.220 CO 61	SHLAGEL RD			

*A,B = UNIMPROVED; C = GRADED & DRAINED; D,E = SOIL, GRAVEL, STONE; F,G = LOW TYPE BITUMINOUS
H,I = HIGH TYPE BITUMINOUS; J = CONCRETE; K = BRICK; L = BLOCK

STATE HIGHWAY ADMINISTRATION OF MARYLAND
HIGHWAY INFORMATION SERVICES DIVISION
DATA SUPPORT GROUP

STATE HIGHWAY LOCATION REFERENCE

COUNTY: CHARLES
DISTRICT: 5
DATE: 12/31/07

ROUTE NUMBER: MD 6
INVENTORY DIRECTION: EAST
ROUTE NAME: PORT TOBACCO RD

STATE SYSTEM	FUNCTIONAL CLASS	MEDIAN TYPE	ACCESS CONTROL	NHS	MILEPOINT	MILEPOINT DESCRIPTION	MARKED LANES	SURFACE WIDTH/TYPE*	AADT
STATE SECONDARY	R	RUR LOCAL	NONE	NOT NHS	00.000		2	16I	2,030
		RUR MINOR COLL			00.000	ROAD END			
					00.730		2	18I	
					00.730	MD224 RIVERSIDE RD			
					00.761	SPEED LIMIT 50 MPH			
					02.710		2	20I	
					03.740		2	18I	
					04.120		2	20I	
		RUR MAJ COLL			04.160				
					04.160	CO164 MARYLAND POINT RD			
					04.270	STRUC #8015 NANJEMOY CREEK			
					04.480		2	22I	
		RUR LOCAL			05.670				2,320
					05.670	MD425 IRONSIDES RD			
					07.100	CO157 BAPTIST CHURCH RD			
					07.100	CO479 LIVERPOOL POINT RD			
		RUR MINOR COLL			10.950				
					10.950	MD344 CHICAMUXEN RD			
					11.210		2	20I	
					13.510	SPEED LIMIT 35 MPH			
		RUR MAJ COLL			13.880				3,400
					13.880	MD425 MASON SPRINGS RD			
					14.080	SPEED LIMIT 50 MPH			
					15.710	STRUC #8013 WARDS RUN			
					15.960		2	24I	
					17.540	STRUC #8012X WARDS RUN			
					18.420	STRUC #8011 MILL RUN			
					19.460	CO176 BLOSSOM POINT RD			
					19.699		2	28I	
					19.807		2	24I	
					21.300	CO133 POORHOUSE RD			
					22.260	STRUC #8010 HOGHOLE RUN			
					22.640	CO477 ROSE HILL RD			
					22.660	STRUC #8009 PORT TOBACCO CREEK			
					22.720	IN CORP LMTS PORT TOBACCO			

U

*A,B = UNIMPROVED; C = GRADED & DRAINED; D,E = SOIL, GRAVEL, STONE; F,G = LOW TYPE BITUMINOUS
H,I = HIGH TYPE BITUMINOUS; J = CONCRETE; K = BRICK; L = BLOCK

STATE HIGHWAY ADMINISTRATION OF MARYLAND
HIGHWAY INFORMATION SERVICES DIVISION
DATA SUPPORT GROUP

STATE HIGHWAY LOCATION REFERENCE

COUNTY: CHARLES

DISTRICT: 5

DATE: 12/31/07

ROUTE NUMBER: MD 6 CONTINUED

INVENTORY DIRECTION: EAST

ROUTE NAME: PORT TOBACCO RD

STATE SYSTEM	FUNCTIONAL CLASS	MEDIAN TYPE	ACCESS CONTROL	NHS	MILEPOINT	MILEPOINT DESCRIPTION	MARKED LANES	SURFACE WIDTH/TYPE*	AADT
STATE SECONDARY	R RUR MAJ COLL	NONE (UNDIV)	NONE	NOT NHS	22.810	OUT CORP LMITS PORT TOBACCO	2	24I	3,400
					22.950				9,840
					22.950	CO180 CHAPEL POINT RD			
					23.310	STRUC #8008 PORT TOBACCO CREEK			
	U URB MINOR ART				24.580				
					24.580	IN CORP LMITS LA PLATA			
					24.650	SPEED LIMIT 40 MPH			
					24.760	MU267 QUAIL WOOD PKWY			
					24.880		3	36I	
					24.880	SPEED LIMIT 30 MPH			
					24.961		4	48I	
					25.141		2	24I	
	URB OPA				25.210		3	44I	22,330
NAME: CHARLES ST					25.210	US301 CRAIN HWY			
					25.240		3	48I	
					25.330		3	36I	
					25.470		2	24I	
					25.470	CO471 WASHINGTON AVE			
					25.500		2	22I	
		PAINTED			25.540		2	32I	
		CENTER TLA (UNDIV)			25.570		2	24I	
					25.610	R/R #CR 532 259 T			
					25.670	MU209 OAK AVE			
					25.960	SPEED LIMIT 40 MPH			
		NONE (UNDIV)			26.090				
		CENTER TLA (UNDIV)			26.440				
		NONE (UNDIV)			26.540				12,810
					26.540	MD488 LA PLATA RD			
					26.600	SPEED LIMIT 45 MPH			
	R				26.620	OUT CORP LMITS LA PLATA			
	RUR MINOR ART				27.890				
					27.890	CO1423 PROSPECT HILL RD			
					29.000	CO185 BEL ALTON NEWTOWN RD			
					29.180	SPEED LIMIT 50 MPH			
					30.090	STRUC #8007 ZEKIAH SWAMP RUN			

*A,B = UNIMPROVED; C = GRADED & DRAINED; D,E = SOIL, GRAVEL, STONE; F,G = LOW TYPE BITUMINOUS
H,I = HIGH TYPE BITUMINOUS; J = CONCRETE; K = BRICK; L = BLOCK

STATE HIGHWAY ADMINISTRATION OF MARYLAND
HIGHWAY INFORMATION SERVICES DIVISION
DATA SUPPORT GROUP

STATE HIGHWAY LOCATION REFERENCE

COUNTY: CHARLES
DISTRICT: 5
DATE: 12/31/07

ROUTE NUMBER: MD 6 CONTINUED
INVENTORY DIRECTION: EAST
ROUTE NAME: CHARLES ST

STATE SYSTEM	FUNCTIONAL CLASS	MEDIAN TYPE	ACCESS CONTROL	NHS	MILEPOINT	MILEPOINT DESCRIPTION	MARKED LANES	SURFACE WIDTH/TYPE*	AADT
STATE SECONDARY	R	RUR MINOR ART	NONE	NOT NHS	30.180	STRUC #8006 ZEKIAH SWAMP RUN	2	24I	12,810
					30.220	STRUC #8005 ZEKIAH SWAMP RUN			
					31.360		2	22I	
					32.110				7,770
					32.110	CO107 PENNS HILL RD			
					32.160	SPEED LIMIT 50 MPH			
					33.200		2	24I	
					33.250				6,690
					33.250	CO1121 TRINITY CHURCH RD			
					33.250	CO1148 OLIVERS SHOP RD			
					34.340	STRUC #8050 WHEATLEY RUN			
					34.890	STRUC #8004 GILBERT SWAMP RUN			
					35.790				5,762
					35.790	CO122 DUBOIS RD			
					37.830	ST MARYS CO'L			

ROUTE NUMBER: MD 210
INVENTORY DIRECTION: NORTH
ROUTE NAME: INDIAN HEAD HWY

STATE SYSTEM	FUNCTIONAL CLASS	MEDIAN TYPE	ACCESS CONTROL	NHS	MILEPOINT	MILEPOINT DESCRIPTION	MARKED LANES	SURFACE WIDTH/TYPE*	AADT
STATE SECONDARY	U	URB MINOR ART	NONE	NOT NHS	00.000		4	48I	12,752
					00.000	MU301 INDIAN HEAD HWY (BACK)			
					00.120	SPEED LIMIT 40 MPH			
					00.610	MILE MARKER 1.0			
		POSITIVE BARRIER			00.960				
		CURBED			01.240				
	R				01.300	OUT CORP LMES INDIAN HEAD			
		URB OPA			01.600				14,232
					01.600	MD225 HAWTHORNE RD			
		POSITIVE BARRIER			01.740				
		UNPROTECTED			02.010				
					02.030	SPEED LIMIT 50 MPH			
		POSITIVE BARRIER			02.063				
		UNPROTECTED			02.178				

*A,B = UNIMPROVED; C = GRADED & DRAINED; D,E = SOIL, GRAVEL, STONE; F,G = LOW TYPE BITUMINOUS
H,I = HIGH TYPE BITUMINOUS; J = CONCRETE; K = BRICK; L = BLOCK

STATE HIGHWAY ADMINISTRATION OF MARYLAND
HIGHWAY INFORMATION SERVICES DIVISION
DATA SUPPORT GROUP

STATE HIGHWAY LOCATION REFERENCE

COUNTY: CHARLES
DISTRICT: 5
DATE: 12/31/07

ROUTE NUMBER: MD 210 CONTINUED
INVENTORY DIRECTION: NORTH
ROUTE NAME: INDIAN HEAD HWY

STATE SYSTEM	FUNCTIONAL CLASS	MEDIAN TYPE	ACCESS CONTROL	NHS	MILEPOINT	MILEPOINT DESCRIPTION	MARKED LANES	SURFACE WIDTH/TYPE*	AADT
STATE SECONDARY	R URB OPA	UNPROTECTED	NONE	NOT NHS	02.570	MILE MARKER 3.0	4	481	14,232
					03.550	MILE MARKER 4.0			
					03.890	SPEED LIMIT 40 MPH			
					04.540	MILE MARKER 5.0			
		CURBED			04.570				
					04.810				15,912
					04.810 CO 46	METROPOLITAN CHURCH RD			
					05.110		5	601	
					05.330				26,112
					05.330 MD227	LIVINGSTON RD			
					05.450	SPEED LIMIT 50 MPH			
					05.517 CO9003	CROSS COUNTY CONNECTOR (PROP)			
					05.560	MILE MARKER 6.0			
					05.593		5	621	
					05.640		5	601	
		UNPROTECTED			05.710				
					05.824		4	481	
					06.470	PRINCE GEORGES CO L			

ROUTE NUMBER: MD 210J
INVENTORY DIRECTION: NORTH
ROUTE NAME: GOSPEL UNION CHURCH RD

STATE SYSTEM	FUNCTIONAL CLASS	MEDIAN TYPE	ACCESS CONTROL	NHS	MILEPOINT	MILEPOINT DESCRIPTION	MARKED LANES	SURFACE WIDTH/TYPE*	AADT
STATE SECONDARY	R URB LOCAL	NONE (UNDIV)	NONE	NOT NHS	00.000		2	221	0
					00.000 CO 7	SHILOH CHURCH RD			
					00.000 CO 8	CARROLL DR (BACK)			
					00.150	PRINCE GEORGES CO L			

ROUTE NUMBER: MD 224
INVENTORY DIRECTION: NORTH
ROUTE NAME: RIVERSIDE RD

STATE SYSTEM	FUNCTIONAL CLASS	MEDIAN TYPE	ACCESS CONTROL	NHS	MILEPOINT	MILEPOINT DESCRIPTION	MARKED LANES	SURFACE WIDTH/TYPE*	AADT
STATE SECONDARY	R RUR LOCAL	NONE (UNDIV)	NONE	NOT NHS	00.000		2	221	110

*A,B = UNIMPROVED; C = GRADED & DRAINED; D,E = SOIL, GRAVEL, STONE; F,G = LOW TYPE BITUMINOUS
H,I = HIGH TYPE BITUMINOUS; J = CONCRETE; K = BRICK; L = BLOCK

STATE HIGHWAY ADMINISTRATION OF MARYLAND
HIGHWAY INFORMATION SERVICES DIVISION
DATA SUPPORT GROUP

STATE HIGHWAY LOCATION REFERENCE

COUNTY: CHARLES
DISTRICT: 5
DATE: 12/31/07

ROUTE NUMBER: MD 224 CONTINUED
INVENTORY DIRECTION: NORTH
ROUTE NAME: RIVERSIDE RD

STATE SYSTEM	FUNCTIONAL CLASS	MEDIAN TYPE	ACCESS CONTROL	NHS	MILEPOINT	MILEPOINT DESCRIPTION	MARKED LANES	SURFACE WIDTH/TYPE*	AADT
STATE SECONDARY	R RUR LOCAL	NONE (UNDIV)	NONE	NOT NHS	00.000 MD 6	PORT TOBACCO RD	2	22I	110
					00.130	SPEED LIMIT 50 MPH			
					02.640		2	16I	
					03.540 CO164	MARYLAND POINT RD			
					04.540	STRUC #8020 THOMAS CUT			
					05.350	STRUC #8019 THOMAS CUT			
					10.100		2	18I	570
					10.100 CO479	LIVERPOOL POINT RD			
					12.110		2	20I	
	RUR MAJ COLL				14.820				1,230
NAME: CHICAMUXEN RD					14.820 MD344	CHICAMUXEN RD			
					15.850	STRUC #8018 REEDER RUN			
					16.730		2	22I	
					19.480 CO150	SWEETMAN RD			
					21.140				5,670
					21.140 CO152	MATTAWOMAN CREEK RD			
					21.560	STRUC #8016 MARBURY RUN			
					23.220 MD425	MASON SPRINGS RD			
					23.360 MD225	HAWTHORNE RD			
					23.360	BEG X-REF W/ MD 225			
					23.760				4,850
NAME: LIVINGSTON RD					23.760 MD225	HAWTHORNE RD			
					23.760	END X-REF W/ MD 225			
					23.830		2	24I	
					24.170		2	20I	
					24.170	R/R #DOD 312 466 F			
					24.770	SPEED LIMIT 40 MPH			
					25.060		2	24I	
					26.700 MD227	POMFRET RD			

ROUTE NUMBER: MD 225
INVENTORY DIRECTION: EAST
ROUTE NAME: HAWTHORNE RD

STATE SYSTEM	FUNCTIONAL CLASS	MEDIAN TYPE	ACCESS CONTROL	NHS	MILEPOINT	MILEPOINT DESCRIPTION	MARKED LANES	SURFACE WIDTH/TYPE*	AADT
--------------	------------------	-------------	----------------	-----	-----------	-----------------------	--------------	---------------------	------

*A,B = UNIMPROVED; C = GRADED & DRAINED; D,E = SOIL, GRAVEL, STONE; F,G = LOW TYPE BITUMINOUS
H,I = HIGH TYPE BITUMINOUS; J = CONCRETE; K = BRICK; L = BLOCK

STATE HIGHWAY ADMINISTRATION OF MARYLAND
HIGHWAY INFORMATION SERVICES DIVISION
DATA SUPPORT GROUP

STATE HIGHWAY LOCATION REFERENCE

COUNTY: CHARLES
DISTRICT: 5
DATE: 12/31/07

ROUTE NUMBER: MD 225 CONTINUED
INVENTORY DIRECTION: EAST
ROUTE NAME: HAWTHORNE RD

STATE SYSTEM	FUNCTIONAL CLASS	MEDIAN TYPE	ACCESS CONTROL	NHS	MILEPOINT	MILEPOINT DESCRIPTION	MARKED LANES	SURFACE WIDTH/TYPE*	AADT
STATE SECONDARY	R URB OPA	CURBED	NONE	NOT NHS	00.000		3	501	9,490
		NONE (UNDIV)			00.000 MD210	INDIAN HEAD HWY			
					00.040		2	241	
					00.060	SPEED LIMIT 35 MPH			
	RUR MINOR ART				00.310				
					00.310 CO 24	LOWER WHARF RD			
					00.630	SPEED LIMIT 50 MPH			
					00.880	R/R #DOD 312 468 U			
					01.210	STRUC #8021 MATTAWOMAN CREEK			
					01.230				12,690
					01.230 MD224	LIVINGSTON RD			
					01.310	STRUC #8022 MATTAWOMAN CREEK			
		PAINTED			01.485				
		NONE (UNDIV)			01.630 MD224	CHICAMUXEN RD			
					01.717				
					03.510	STRUC #8024 MATTAWOMAN CREEK			
					07.370 CO477	ROSE HILL RD			
					07.370 CO137	MARSHALLS CORNER RD			
					08.710	STRUC #8049 PORT TOBACCO CREEK			
					08.740	STRUC #8025 PORT TOBACCO CREEK			
					08.780	STRUC #8017 PORT TOBACCO CREEK			
					08.880 CO117	MITCHELL RD			
	URB OPA				09.730				
					09.730 CO1152	QUAILWOOD PKWY			
					09.780	SPEED LIMIT 40 MPH			
	U				10.130	IN CORP LMNTS LA PLATA			
					10.540		3	361	
					10.590 US301	CRAIN HWY			
					10.590 MU160	HAWTHORNE DR (AHEAD)			

ROUTE NUMBER: MD 227
INVENTORY DIRECTION: EAST
ROUTE NAME: MARSHALL HALL RD

STATE SYSTEM	FUNCTIONAL CLASS	MEDIAN TYPE	ACCESS CONTROL	NHS	MILEPOINT	MILEPOINT DESCRIPTION	MARKED LANES	SURFACE WIDTH/TYPE*	AADT
--------------	------------------	-------------	----------------	-----	-----------	-----------------------	--------------	---------------------	------

*A,B = UNIMPROVED; C = GRADED & DRAINED; D,E = SOIL, GRAVEL, STONE; F,G = LOW TYPE BITUMINOUS
H,I = HIGH TYPE BITUMINOUS; J = CONCRETE; K = BRICK; L = BLOCK

STATE HIGHWAY ADMINISTRATION OF MARYLAND
HIGHWAY INFORMATION SERVICES DIVISION
DATA SUPPORT GROUP

STATE HIGHWAY LOCATION REFERENCE

COUNTY: CHARLES
DISTRICT: 5
DATE: 12/31/07

ROUTE NUMBER: MD 227 CONTINUED
INVENTORY DIRECTION: EAST
ROUTE NAME: MARSHALL HALL RD

STATE SYSTEM	FUNCTIONAL CLASS	MEDIAN TYPE	ACCESS CONTROL	NHS	MILEPOINT	MILEPOINT DESCRIPTION	MARKED LANES	SURFACE WIDTH/TYPE*	AADT
STATE SECONDARY	R	RUR LOCAL	NONE	NOT NHS	00.000		2	20I	6,012
					00.000	ROAD END			
		RUR MINOR COLL			00.220		2	24I	
					00.220	CO 1 RIVER RD			
					00.500	SPEED LIMIT 50 MPH			
		RUR MAJ COLL			02.180				
					02.180	CO 4 FENWICK RD			
					02.220	STRUC #8026 MILL SWAMP			
					02.500	STRUC #8027 MILL SWAMP			
		URB MINOR ART			02.640				
					02.640	OP 44 WARD PL			
					04.380		4	48I	
					04.510		3	38I	10,952
NAME: LIVINGSTON RD					04.510	MD210 INDIAN HEAD HWY			
					04.540		3	48I	
					04.590		2	24I	
					04.590	SPEED LIMIT 40 MPH			
					04.740	CO1955 BILLINGSLEY RD			
		RUR MAJ COLL			05.240				
					05.240	CO 46 METROPOLITAN CHURCH RD			
					05.840				3,212
NAME: POMFRET RD					05.840	MD224 LIVINGSTON RD			
					06.500		2	26I	
					06.680		2	20I	
					07.130	STRUC #8028 MATTAWOMAN CREEK			
					07.550	R/R #DOD 312 461 W			
					07.700				3,412
					07.700	CO139 PHILLIPS RD			
					08.050				6,252
					08.050	CO267 BRIERWOOD RD			
NAME: MARSHALL CORNER RD					09.040	CO137 MARSHALLS CORNER RD			
					10.100		2	22I	
		PAINTED			10.160		2	24I	6,052
					10.160	MD229 BENSVILLE RD			

*A,B = UNIMPROVED; C = GRADED & DRAINED; D,E = SOIL, GRAVEL, STONE; F,G = LOW TYPE BITUMINOUS
H,I = HIGH TYPE BITUMINOUS; J = CONCRETE; K = BRICK; L = BLOCK

STATE HIGHWAY LOCATION REFERENCE

COUNTY: CHARLES
DISTRICT: 5
DATE: 12/31/07

ROUTE NUMBER: MD 227 CONTINUED
INVENTORY DIRECTION: EAST
ROUTE NAME: MARSHALL CORNER RD

STATE SYSTEM	FUNCTIONAL CLASS	MEDIAN TYPE	ACCESS CONTROL	NHS	MILEPOINT	MILEPOINT DESCRIPTION	MARKED LANES	SURFACE WIDTH/TYPE*	AADT
STATE SECONDARY	R RUR MAJ COLL	NONE (UNDIV)	NONE	NOT NHS	10.200		2	241	6,052
					11.075		2	221	
					12.170				6,012
					12.170	CO 50 MIDDLETOWN RD			
	URB MINOR ART				12.810				
					12.810	STRUC #8029 PAGES SWAMP			
					13.850		2	301	
					13.960	US301 CRAIN HWY			
					13.960	CO258 WILLETTTS CROSSING RD (AHEAD)			

ROUTE NUMBER: MD 228
INVENTORY DIRECTION: EAST
ROUTE NAME: BERRY RD

STATE SYSTEM	FUNCTIONAL CLASS	MEDIAN TYPE	ACCESS CONTROL	NHS	MILEPOINT	MILEPOINT DESCRIPTION	MARKED LANES	SURFACE WIDTH/TYPE*	AADT
STATE PRIMARY	R URB OPA	UNPROTECTED	NONE	NHS	00.000		4	481	34,861
					00.000	PRINCE GEORGES CO/L			
					00.000	STRUC #8051 MATTAWOMAN CREEK			
					00.080				
					00.170	MD229 BENSVILLE RD			
					00.450	SPEED LIMIT 50 MPH			
					01.180	STRUC #8030 PINEY BRANCH			
					01.950	SHARPERSVILLE RD (SB L)			
		CURBED			02.330				
		UNPROTECTED			02.360				
					02.490				39,711
					02.490	CO 50 MIDDLETOWN RD			
					02.890	SPEED LIMIT 50 MPH			
					04.760	SPEED LIMIT 45 MPH			
		CURBED			04.973				
					05.070	CO873 WESTERN PKWY			
					05.070	CO9002 WESTERN PKWY EXT (PROP)			
					05.210	SPEED LIMIT 35 MPH			
					05.510	US301 CRAIN HWY			
					05.510	MD 5BU LEONARDTOWN RD (AHEAD)			

*A,B = UNIMPROVED; C = GRADED & DRAINED; D,E = SOIL, GRAVEL, STONE; F,G = LOW TYPE BITUMINOUS
H,I = HIGH TYPE BITUMINOUS; J = CONCRETE; K = BRICK; L = BLOCK

STATE HIGHWAY ADMINISTRATION OF MARYLAND
HIGHWAY INFORMATION SERVICES DIVISION
DATA SUPPORT GROUP

STATE HIGHWAY LOCATION REFERENCE

COUNTY: CHARLES
DISTRICT: 5
DATE: 12/31/07

ROUTE NUMBER: MD 229
INVENTORY DIRECTION: NORTH
ROUTE NAME: BENSVILLE RD

STATE SYSTEM	FUNCTIONAL CLASS	MEDIAN TYPE	ACCESS CONTROL	NHS	MILEPOINT	MILEPOINT DESCRIPTION	MARKED LANES	SURFACE WIDTH/TYPE*	AADT
STATE SECONDARY	R RUR MAJ COLL	NONE (UNDIV)	NONE	NOT NHS	00.000		2	221	3,412
					00.000 MD227	MARSHALL CORNER RD			
					00.090	SPEED LIMIT 40 MPH			
					00.200		2	201	
					00.211		2	221	
					00.480		2	201	
					00.540	R/R #DOD 312 458 N			
					00.600	STRUC #8031 OLD WOMANS RUN			
		PAINTED			00.849		2	241	
		NONE (UNDIV)			00.906				
		PAINTED			00.989				
		NONE (UNDIV)			01.047				
	URB MINOR ART				01.600		2	201	
					01.600 CO1955	BILLINGSLEY RD			
					01.970 CO9003	CROSS COUNTY CONNECTOR (PROP)			
					02.250		2	241	
					03.520		2	201	
					04.303		2	241	
					04.477		2	201	
					05.100		2	241	
					05.250 MD228	BERRY RD			

ROUTE NUMBER: MD 231
INVENTORY DIRECTION: EAST
ROUTE NAME: BURNT STORE RD

STATE SYSTEM	FUNCTIONAL CLASS	MEDIAN TYPE	ACCESS CONTROL	NHS	MILEPOINT	MILEPOINT DESCRIPTION	MARKED LANES	SURFACE WIDTH/TYPE*	AADT
STATE SECONDARY	R RUR MINOR COLL	NONE (UNDIV)	NONE	NOT NHS	00.000		2	241	2,670
					00.000 CO1148	OLIVERS SHOP RD			
					01.588	SPEED LIMIT 50 MPH			
					02.340	STRUC #8032 GILBERT CREEK			
					02.920	SPEED LIMIT 40 MPH			
				NHS	03.400				

*A,B = UNIMPROVED; C = GRADED & DRAINED; D,E = SOIL, GRAVEL, STONE; F,G = LOW TYPE BITUMINOUS
H,I = HIGH TYPE BITUMINOUS; J = CONCRETE; K = BRICK; L = BLOCK

STATE HIGHWAY ADMINISTRATION OF MARYLAND
HIGHWAY INFORMATION SERVICES DIVISION
DATA SUPPORT GROUP

STATE HIGHWAY LOCATION REFERENCE

COUNTY: CHARLES
DISTRICT: 5
DATE: 12/31/07

ROUTE NUMBER: MD 231 CONTINUED
INVENTORY DIRECTION: EAST
ROUTE NAME: PRINCE FREDERICK RD

STATE SYSTEM	FUNCTIONAL CLASS	MEDIAN TYPE	ACCESS CONTROL	NHS	MILEPOINT	MILEPOINT DESCRIPTION	MARKED LANES	SURFACE WIDTH/TYPE*	AADT
STATE SECONDARY	R RUR MINOR COLL	NONE (UNDIV)	NONE	NHS	03.400 MD625	LEONARDTOWN RD	2	24I	2,670
		CURBED			03.610				
		ROUNDAABOUT			03.622				
					03.622 RP 5- 8	RAMP 8 FR MD 5 SB TO MD 23I WB			
					03.647 RP 5- 6	RAMP 6 FR MD 23I EB TO MD 5 SB			
					03.670		4	48I	
	RUR OPA	CURBED			03.680		3	36I	
					03.71I				15,990
					03.711 MD 5	LEONARDTOWN RD			
					03.711	STRUC #8052			
		ROUNDAABOUT			03.728		4	48I	
					03.765 RP 5- 1	RAMP 1 FR RAMP 4 (FR MD 5) TO MD 23I EB			
					03.765 RP 5- 3	RAMP 3 FR MD23I WB TO RAMP 2 (TO MD5 NB)			
		CURBED			03.779		2	24I	
		NONE (UNDIV)			03.790				
					03.815 RP 5- 2	RAMP 2 FR MD 23I WB TO MD 5 NB			
					03.815 RP 5- 4	RAMP 4 FR MD 5 NB TO MD 23I EB			
					05.540				10,852
					05.540 MD38I	BRANDYWINE RD			
					10.520	STRUC #4008 PATUXENT RIVER			
					10.520	CALVERT COL			

ROUTE NUMBER: MD 234
INVENTORY DIRECTION: EAST
ROUTE NAME: BUDDS CREEK RD

STATE SYSTEM	FUNCTIONAL CLASS	MEDIAN TYPE	ACCESS CONTROL	NHS	MILEPOINT	MILEPOINT DESCRIPTION	MARKED LANES	SURFACE WIDTH/TYPE*	AADT
STATE SECONDARY	R RUR MINOR ART	NONE (UNDIV)	NONE	NOT NHS	00.000		2	24I	7,232
					00.000 US30I	CRAIN HWY			
					00.084	SPEED LIMIT 55 MPH			
					00.190	R R #CR 532 276 J			
					00.190	STRUC #8044			
					01.000	STRUC #8037 ALLENS FRESH RUN			
					01.280	STRUC #8036 ALLENS FRESH RUN			

*A,B = UNIMPROVED; C = GRADED & DRAINED; D,E = SOIL, GRAVEL, STONE; F,G = LOW TYPE BITUMINOUS
H,I = HIGH TYPE BITUMINOUS; J = CONCRETE; K = BRICK; L = BLOCK

STATE HIGHWAY ADMINISTRATION OF MARYLAND
HIGHWAY INFORMATION SERVICES DIVISION
DATA SUPPORT GROUP

STATE HIGHWAY LOCATION REFERENCE

COUNTY: CHARLES
DISTRICT: 5
DATE: 12/31/07

ROUTE NUMBER: MD 234 CONTINUED
INVENTORY DIRECTION: EAST
ROUTE NAME: BUDDS CREEK RD

STATE SYSTEM	FUNCTIONAL CLASS	MEDIAN TYPE	ACCESS CONTROL	NHS	MILEPOINT	MILEPOINT DESCRIPTION	MARKED LANES	SURFACE WIDTH/TYPE*	AADT
STATE SECONDARY	R RUR MINOR ART	NONE (UNDIV)	NONE	NOT NHS	01.590		2	241	5,600
					01.590 CO107	PENNS HILL RD			
					03.120	STRUC #8047 GILBERT SWAMP RUN			
					05.500				6,252
					05.500 CO112I	TRINITY CHURCH RD			
					06.360	STRUC #18014 BUDDS CREEK			
					06.360	ST MARYS CO'L			

ROUTE NUMBER: MD 254
INVENTORY DIRECTION: NORTH
ROUTE NAME: COBB ISLAND RD

STATE SYSTEM	FUNCTIONAL CLASS	MEDIAN TYPE	ACCESS CONTROL	NHS	MILEPOINT	MILEPOINT DESCRIPTION	MARKED LANES	SURFACE WIDTH/TYPE*	AADT
STATE SECONDARY	R RUR MINOR COLL	UNPROTECTED	NONE	NOT NHS	00.000		2	241	2,291
		NONE (UNDIV)			00.000 CO216	COBB ISLAND RD (BACK)			
					00.030		2	221	
					00.160	STRUC #8038 NEALE SOUND			
					00.380	SPEED LIMIT 40 MPH			
					00.910	SPEED LIMIT 50 MPH			
					01.250 MD257	ROCK POINT RD			

ROUTE NUMBER: MD 257
INVENTORY DIRECTION: NORTH
ROUTE NAME: ROCK POINT RD

STATE SYSTEM	FUNCTIONAL CLASS	MEDIAN TYPE	ACCESS CONTROL	NHS	MILEPOINT	MILEPOINT DESCRIPTION	MARKED LANES	SURFACE WIDTH/TYPE*	AADT
STATE SECONDARY	R RUR MAJ COLL	NONE (UNDIV)	NONE	NOT NHS	00.000		2	221	3,611
					00.000 CO1122	ROCK POINT RD (BACK)			
					00.000 MD254	COBB ISLAND RD			
					03.390				3,951
					03.390 CO239	BOARMAN RD			
					03.810				3,931
					03.810 CO202	MT VICTORIA RD			
					03.940	SPEED LIMIT 50 MPH			
					06.513	STRUC #0800100			

*A,B = UNIMPROVED; C = GRADED & DRAINED; D,E = SOIL, GRAVEL, STONE; F,G = LOW TYPE BITUMINOUS
H,I = HIGH TYPE BITUMINOUS; J = CONCRETE; K = BRICK; L = BLOCK

STATE HIGHWAY ADMINISTRATION OF MARYLAND
HIGHWAY INFORMATION SERVICES DIVISION
DATA SUPPORT GROUP

STATE HIGHWAY LOCATION REFERENCE

COUNTY: CHARLES
DISTRICT: 5
DATE: 12/31/07

ROUTE NUMBER: MD 257 CONTINUED
INVENTORY DIRECTION: NORTH
ROUTE NAME: ROCK POINT RD

STATE SYSTEM	FUNCTIONAL CLASS	MEDIAN TYPE	ACCESS CONTROL	NHS	MILEPOINT	MILEPOINT DESCRIPTION	MARKED LANES	SURFACE WIDTH/TYPE*	AADT
STATE SECONDARY	R RUR MAJ COLL	NONE (UNDIV)	NONE	NOT NHS	07.430	STRUC #8001 PICCOWAXEN CREEK	2	22I	3,931
					07.470				6,761
					07.470 CO206	MORGANTOWN RD			
					09.280	SPEED LIMIT 35 MPH			
					09.670	R/R #CR 532 281 F			
					09.670	STRUC #8048			
					09.750 US301	CRAIN HWY			
					09.750 CO200	EDGE HILL RD (AHEAD)			

ROUTE NUMBER: MD 344
INVENTORY DIRECTION: SOUTH
ROUTE NAME: CHICAMUXEN RD

STATE SYSTEM	FUNCTIONAL CLASS	MEDIAN TYPE	ACCESS CONTROL	NHS	MILEPOINT	MILEPOINT DESCRIPTION	MARKED LANES	SURFACE WIDTH/TYPE*	AADT
STATE SECONDARY	R RUR MINOR COLL	NONE (UNDIV)	NONE	NOT NIIS	00.000		2	22I	920
					00.000 MD224	CHICAMUXEN RD			
					00.210	SPEED LIMIT 50 MPH			
					02.090		2	20I	
					02.160 MD 6	PORT TOBACCO RD			
					02.160 CO155	GILROY RD (AHEAD)			

ROUTE NUMBER: MD 381
INVENTORY DIRECTION: NORTH
ROUTE NAME: BRANDYWINE RD

STATE SYSTEM	FUNCTIONAL CLASS	MEDIAN TYPE	ACCESS CONTROL	NHS	MILEPOINT	MILEPOINT DESCRIPTION	MARKED LANES	SURFACE WIDTH/TYPE*	AADT
STATE SECONDARY	R RUR MAJ COLL	CURBED	NONE	NOT NHS	00.000		2	32I	5,971
					00.000 MD231	PRINCE FREDERICK RD			
		PAINTED			00.030		2	30I	
		NONE (UNDIV)			00.060				
					00.081		2	24I	
					00.090	SPEED LIMIT 50 MPH			
					01.380	STRUC #16060 SWANSON CREEK			
					01.380	PRINCE GEORGES CO I.			

*A,B = UNIMPROVED; C = GRADED & DRAINED; D,E = SOIL, GRAVEL, STONE; F,G = LOW TYPE BITUMINOUS
H,I = HIGH TYPE BITUMINOUS; J = CONCRETE; K = BRICK; L = BLOCK

STATE HIGHWAY ADMINISTRATION OF MARYLAND
HIGHWAY INFORMATION SERVICES DIVISION
DATA SUPPORT GROUP

STATE HIGHWAY LOCATION REFERENCE

COUNTY: CHARLES
DISTRICT: 5
DATE: 12/31/07

ROUTE NUMBER: MD 382F
INVENTORY DIRECTION: EAST
ROUTE NAME: NO NAME

STATE SYSTEM	FUNCTIONAL CLASS	MEDIAN TYPE	ACCESS CONTROL	NHS	MILEPOINT	MILEPOINT DESCRIPTION	MARKED LANES	SURFACE WIDTH/TYPE*	AADT
STATE SECONDARY	R RUR LOCAL	NONE (UNDIV)	NONE	NOT NHS	00.000		2	20I	0
					00.000	ROAD END			
					00.100	SPUR TO POPLAR HILL RD			
					00.110	ROAD END			

ROUTE NUMBER: MD 425
INVENTORY DIRECTION: NORTH
ROUTE NAME: IRONSIDES RD

STATE SYSTEM	FUNCTIONAL CLASS	MEDIAN TYPE	ACCESS CONTROL	NHS	MILEPOINT	MILEPOINT DESCRIPTION	MARKED LANES	SURFACE WIDTH/TYPE*	AADT
STATE SECONDARY	R RUR MAJ COLL	NONE (UNDIV)	NONE	NOT NHS	00.000		2	22I	2,491
					00.000 MD 6	PORT TOBACCO RD			
					00.050	SPEED LIMIT 50 MPH			
					00.080		2	20I	
					01.303	SPEED LIMIT 40 MPH			
					01.860 CO157	BAPTIST CHURCH RD			
					02.800		2	22I	
					02.820	STRUC #8043 HILLTOP FORK			
					02.850		2	20I	
					04.810		2	22I	
NAME: MASON SPRINGS RD					04.810 MD 6	PORT TOBACCO RD			
					05.900	STRUC #8042 JANE BERRYS RUN			
					06.990	SPEED LIMIT 50 MPH			
					08.460	SPEED LIMIT 40 MPH			
					08.660				3,181
					08.660 CO1298	BICKNELL RD			
					08.660 CO133	POORHOUSE RD			
					11.720		2	24I	
					11.770 MD224	CHICAMUXEN RD			

ROUTE NUMBER: MD 488
INVENTORY DIRECTION: EAST
ROUTE NAME: LA PLATA RD

STATE SYSTEM	FUNCTIONAL CLASS	MEDIAN TYPE	ACCESS CONTROL	NHS	MILEPOINT	MILEPOINT DESCRIPTION	MARKED LANES	SURFACE WIDTH/TYPE*	AADT
--------------	------------------	-------------	----------------	-----	-----------	-----------------------	--------------	---------------------	------

*A,B = UNIMPROVED; C = GRADED & DRAINED; D,E = SOIL, GRAVEL, STONE; F,G = LOW TYPE BITUMINOUS
H,I = HIGH TYPE BITUMINOUS; J = CONCRETE; K = BRICK; L = BLOCK

STATE HIGHWAY ADMINISTRATION OF MARYLAND
HIGHWAY INFORMATION SERVICES DIVISION
DATA SUPPORT GROUP

STATE HIGHWAY LOCATION REFERENCE

COUNTY: CHARLES
DISTRICT: 5
DATE: 12/31/07

ROUTE NUMBER: MD 488 CONTINUED
INVENTORY DIRECTION: EAST
ROUTE NAME: LA PLATA RD

STATE SYSTEM	FUNCTIONAL CLASS	MEDIAN TYPE	ACCESS CONTROL	NHS	MILEPOINT	MILEPOINT DESCRIPTION	MARKED LANES	SURFACE WIDTH/TYPE*	AADT
STATE SECONDARY	U URB MINOR ART	NONE (UNDIV)	NONE	NOT NHS	00.000		2	22I	6,861
					00.000 MD 6	CHARLES ST			
					00.120	SPEED LIMIT 40 MPH			
	R				00.560		2	24I	
					00.560 CO110	RADIO STATION RD			
					00.560	OUT CORP LMTS LA PLATA			
					00.600		2	22I	
	U				00.970	IN CORP LMTS LA PLATA			
	RUR MAJ COLL				01.070				
					01.070 MU303	SUFFOLK DR			
					01.140	SPEED LIMIT 50 MPH			
	R				01.230		2	24I	
					01.230	OUT CORP LMTS LA PLATA			
					01.990	STRUC #8046 KERRICK SWAMP			
					05.090	STRUC #8045 PINEY BRANCH			
		CURBED			05.960		2	30I	
					06.010 MD 5	LEONARDTOWN RD			

ROUTE NUMBER: MD 625
INVENTORY DIRECTION: NORTH
ROUTE NAME: LEONARDTOWN RD

STATE SYSTEM	FUNCTIONAL CLASS	MEDIAN TYPE	ACCESS CONTROL	NHS	MILEPOINT	MILEPOINT DESCRIPTION	MARKED LANES	SURFACE WIDTH/TYPE*	AADT
STATE SECONDARY	R RUR LOCAL	UNPROTECTED	NONE	NOT NHS	00.000		2	24I	3,458
					00.000 MD 5	LEONARDTOWN RD			
		PAINTED			00.086				
		NONE (UNDIV)			00.112				
					00.206	SPEED LIMIT 40 MPH			
					00.298		3	36I	
					00.353		4	48I	
					00.615 MD231	PRINCE FREDERICK RD			
					01.235		3	36I	
		POSITIVE BARRIER			01.307		2	24I	
					01.361 MD 5	LEONARDTOWN RD			

*A,B = UNIMPROVED; C = GRADED & DRAINED; D,E = SOIL, GRAVEL, STONE; F,G = LOW TYPE BITUMINOUS
H,I = HIGH TYPE BITUMINOUS; J = CONCRETE; K = BRICK; L = BLOCK

STATE HIGHWAY LOCATION REFERENCE

COUNTY: CHARLES
DISTRICT: 5
DATE: 12/31/07

ROUTE NUMBER: MD 625A
INVENTORY DIRECTION: EAST
ROUTE NAME: FOSTER LA

STATE SYSTEM	FUNCTIONAL CLASS	MEDIAN TYPE	ACCESS CONTROL	NHS	MILEPOINT	MILEPOINT DESCRIPTION	MARKED LANES	SURFACE WIDTH/TYPE*	AADT
STATE SECONDARY	R RUR LOCAL	NONE (UNDIV)	NONE	NOT NHS	00.000		2	24I	99
					00.000 CO 73	GALLANT GREEN RD			
					00.242 CO1741	PATERNOSTOR LA			
					00.887	CUL DE SAC			

ROUTE NUMBER: MD 925
INVENTORY DIRECTION: NORTH
ROUTE NAME: OLD WASHINGTON RD

STATE SYSTEM	FUNCTIONAL CLASS	MEDIAN TYPE	ACCESS CONTROL	NHS	MILEPOINT	MILEPOINT DESCRIPTION	MARKED LANES	SURFACE WIDTH/TYPE*	AADT
STATE SECONDARY	R URB COLL	NONE (UNDIV)	NONE	NOT NHS	00.000		2	24I	11,021
					00.000 MD925A	BILLINGSLEY RD			
					00.000 CO 47	BILLINGSLEY RD			
					00.070	SPEED LIMIT 35 MPH			
					00.410		2	22I	
					01.190 CO345	SMALLWOOD DR			
		CENTER TLA (UNDIV)			01.250		2	12I	
		NONE (UNDIV)			01.410		2	24I	
		PAINTED			01.750				
		CENTER TLA (UNDIV)			01.800				
					02.490 MD 5BU	LEONARDTOWN RD			
					02.490 CO 64	OLD WASHINGTON RD (AHEAD)			

ROUTE NUMBER: MD 925A
INVENTORY DIRECTION: NORTH
ROUTE NAME: BILLINGSLEY RD

STATE SYSTEM	FUNCTIONAL CLASS	MEDIAN TYPE	ACCESS CONTROL	NHS	MILEPOINT	MILEPOINT DESCRIPTION	MARKED LANES	SURFACE WIDTH/TYPE*	AADT
STATE SECONDARY	R URB MINOR ART	CURBED	NONE	NOT NHS	04.820		3	36I	11,021
					04.820 MD925	OLD WASHINGTON RD			
					04.820 CO 47	BILLINGSLEY RD (BACK)			
					04.870 US301	CRAIN HWY			
					04.870 CO 47	BILLINGSLEY RD (AHEAD)			

*A,B = UNIMPROVED; C = GRADED & DRAINED; D,E = SOIL, GRAVEL, STONE; F,G = LOW TYPE BITUMINOUS
H,I = HIGH TYPE BITUMINOUS; J = CONCRETE; K = BRICK; L = BLOCK

STATE HIGHWAY ADMINISTRATION OF MARYLAND
HIGHWAY INFORMATION SERVICES DIVISION
DATA SUPPORT GROUP

STATE HIGHWAY LOCATION REFERENCE

COUNTY: CHARLES

DISTRICT: 5

DATE: 12/31/07

ROUTE NUMBER: US 301
INVENTORY DIRECTION: NORTH
ROUTE NAME: CRAIN HWY

STATE SYSTEM	FUNCTIONAL CLASS	MEDIAN TYPE	ACCESS CONTROL	NHS	MILEPOINT	MILEPOINT DESCRIPTION	MARKED LANES	SURFACE WIDTH/TYPE*	AADT
STATE PRIMARY	R RUR OPA	NONE (UNDIV)	NONE	NHS	00.000		2	24J	18,782
					00.000	VIRGINIA ST/L			
					00.320	SPEED LIMIT 50 MPH			
					01.000	MILE MARKER 1.0			
					01.280	STRUC #CHZ301 POTOMAC RIVER			
					01.620				
					01.620	SPEED LIMIT 40 MPH			
					02.020	MILE MARKER 2.0			
		POSITIVE BARRIER			02.080		5	52J	
					02.170	TOLL PLAZA (4 S/B TOLL LANES)			
					02.170	END TOLL MAINTENANCE			
					02.170	BEGIN STATE MAINTENANCE			
					02.230		4	48J	
		UNPROTECTED			02.440		4	48I	
					02.734	SPEED LIMIT 55 MPH			
					03.000	MILE MARKER 3.0			
					03.810				22,522
					03.810 MD257	ROCK POINT RD			
					04.010	MILE MARKER 4.0			
					05.000	MILE MARKER 5.0			
					05.760				24,092
					05.760 MD234	BUDDS CREEK RD			
					05.970	MILE MARKER 6.0			
					06.970	MILE MARKER 7.0			
					07.940	MILE MARKER 8.0			
					08.940	MILE MARKER 9.0			
					09.900 CO185	BEL ALTON NEWTOWN RD			
					09.910	MILE MARKER 10.0			
					10.910	MILE MARKER 11.0			
					11.900	MILE MARKER 12.0			
					12.900	MILE MARKER 13.0			
	URB OPA				13.110				27,380
					13.110 CO182	ST MARYS AVE			
					13.110 CO48I	OLD STAGE COACH RD			
					13.162				

*A,B = UNIMPROVED; C = GRADED & DRAINED; D,E = SOIL, GRAVEL, STONE; F,G = LOW TYPE BITUMINOUS
H,I = HIGH TYPE BITUMINOUS; J = CONCRETE; K = BRICK; L = BLOCK

STATE HIGHWAY ADMINISTRATION OF MARYLAND
HIGHWAY INFORMATION SERVICES DIVISION
DATA SUPPORT GROUP

STATE HIGHWAY LOCATION REFERENCE

COUNTY: CHARLES
DISTRICT: 5
DATE: 12/31/07

ROUTE NUMBER: US 301 CONTINUED
INVENTORY DIRECTION: NORTH
ROUTE NAME: CRAIN HWY

STATE SYSTEM	FUNCTIONAL CLASS	MEDIAN TYPE	ACCESS CONTROL	NHS	MILEPOINT	MILEPOINT DESCRIPTION	MARKED LANES	SURFACE WIDTH/TYPE*	AADT
STATE PRIMARY	U URB OPA	UNPROTECTED	NONE	NHS	13.730	IN CORP LMTS LA PLATA	4	481	27,380
					13.900	MILE MARKER 14.0			
					14.390	SPEED LIMIT 50 MPH			
					14.810				37,402
					14.810 MD 6	CHARLES ST			
					14.880	MILE MARKER 15.0			
					15.540				42,552
					15.540 MD225	HAWTHORNE RD			
					15.540 MU160	HAWTHORNE DR			
					15.620	SPEED LIMIT 50 MPH			
	R				15.800	OUT CORP LMTS LA PLATA			
					15.840	MILE MARKER 16.0			
					15.950	SPEED LIMIT 55 MPH			
	U				16.000	IN CORP LMTS LA PLATA			
	R				16.090	OUT CORP LMTS LA PLATA			
		POSITIVE BARRIER			16.595				
					16.640 CO114	ROSEWICK RD			
					16.830	MILE MARKER 17.0			
		UNPROTECTED			16.900				
		POSITIVE BARRIER			17.170				
		UNPROTECTED			17.330				
					17.400 CO117	MITCHELL RD			
	RUR OPA				17.640				44,476
					17.640 CO471	WASHINGTON AVE			
					17.670				
		POSITIVE BARRIER			17.770				
					17.790	MILE MARKER 18.0			
		UNPROTECTED			17.900				
					18.440	ATR STATION #0005 (CABINET SB/L)			
					18.810	MILE MARKER 19.0			
		POSITIVE BARRIER			19.260				
	URB OPA				19.380				
					19.380	JAYBEE LA			
		UNPROTECTED			19.400				
					19.550				51,652

*A,B = UNIMPROVED; C = GRADED & DRAINED; D,E = SOIL, GRAVEL, STONE; F,G = LOW TYPE BITUMINOUS
H,I = HIGH TYPE BITUMINOUS; J = CONCRETE; K = BRICK; L = BLOCK

STATE HIGHWAY ADMINISTRATION OF MARYLAND
HIGHWAY INFORMATION SERVICES DIVISION
DATA SUPPORT GROUP

STATE HIGHWAY LOCATION REFERENCE

COUNTY: CHARLES
DISTRICT: 5
DATE: 12/31/07

ROUTE NUMBER: US 301 CONTINUED
INVENTORY DIRECTION: NORTH
ROUTE NAME: CRAIN HWY

STATE SYSTEM	FUNCTIONAL CLASS	MEDIAN TYPE	ACCESS CONTROL	NHS	MILEPOINT	MILEPOINT DESCRIPTION	MARKED LANES	SURFACE WIDTH/TYPE*	AADT
STATE PRIMARY	R URB OPA	UNPROTECTED	NONE	NHS	19.550 MD227	MARSHALL CORNER RD	4	48I	51,652
					19.790	MILE MARKER 20.0			
					20.080	R/R #DOD 312 455 T			
					20.730	MILE MARKER 21.0			
					20.770				40,372
					20.770 MD925A	BILLINGSLEY RD			
					20.770 CO 47	BILLINGSLEY RD			
					21.450	SPEED LIMIT 45 MPH			
		CURBED			21.560				
					22.000		6	72I	57,002
					22.000 CO345	SMALLWOOD DR			
					22.580 CO810	ST PATRICKS DR			
					23.310		7	84I	63,342
					23.310 MD228	BERRY RD			
					23.310 MD 5BU	LEONARDTOWN RD			
					23.590		6	72I	
					24.460 CO 57	ACTON LA			
					25.740 US301C	SUB STATION RD			
					25.750	MILE MARKER 26.0			
					26.040 MD 5K	NO NAME			
					26.040 CO9002	WESTERN PKWY EXT (PROP)			
					26.140				84,990
					26.140	MD 5 SB/L			
					26.260 MD 5	MATTAWOMAN BEANTOWN RD			
					26.270	STRUC #16058 MATTAWOMAN CREEK			
					26.270	PRINCE GEORGES CO L			

ROUTE NUMBER: US 301C
INVENTORY DIRECTION: EAST
ROUTE NAME: SUB STATION RD

STATE SYSTEM	FUNCTIONAL CLASS	MEDIAN TYPE	ACCESS CONTROL	NHS	MILEPOINT	MILEPOINT DESCRIPTION	MARKED LANES	SURFACE WIDTH/TYPE*	AADT
STATE SECONDARY	R URB MINOR ART	CURBED	NONE	NOT NHS	00.000		2	60I	11,162
		NONE (UNDIV)			00.000 US301	CRAIN HWY			
					00.020		2	50I	

*A,B = UNIMPROVED; C = GRADED & DRAINED; D,E = SOIL, GRAVEL, STONE; F,G = LOW TYPE BITUMINOUS
H,I = HIGH TYPE BITUMINOUS; J = CONCRETE; K = BRICK; L = BLOCK

STATE HIGHWAY ADMINISTRATION OF MARYLAND
HIGHWAY INFORMATION SERVICES DIVISION
DATA SUPPORT GROUP

STATE HIGHWAY LOCATION REFERENCE

COUNTY: CHARLES
DISTRICT: 5
DATE: 12/31/07

ROUTE NUMBER: US 301C CONTINUED
INVENTORY DIRECTION: EAST
ROUTE NAME: SUB STATION RD

STATE SYSTEM	FUNCTIONAL CLASS	MEDIAN TYPE	ACCESS CONTROL	NHS	MILEPOINT	MILEPOINT DESCRIPTION	MARKED LANES	SURFACE WIDTH/TYPE*	AADT
STATE SECONDARY	R URB MINOR ART	NONE (UNDIV)	NONE	NOT NHS	00.030 CO 64	OLD WASHINGTON RD	2	50I	11,162
					00.030 CO 62	SUB STATION RD (AHEAD)			

*A,B = UNIMPROVED; C = GRADED & DRAINED; D,E = SOIL, GRAVEL, STONE; F,G = LOW TYPE BITUMINOUS
H,I = HIGH TYPE BITUMINOUS; J = CONCRETE; K = BRICK; L = BLOCK

2007

Calendar Year

HIGHWAY LOCATION REFERENCE


Data as of December 31, 2007

DORCHESTER

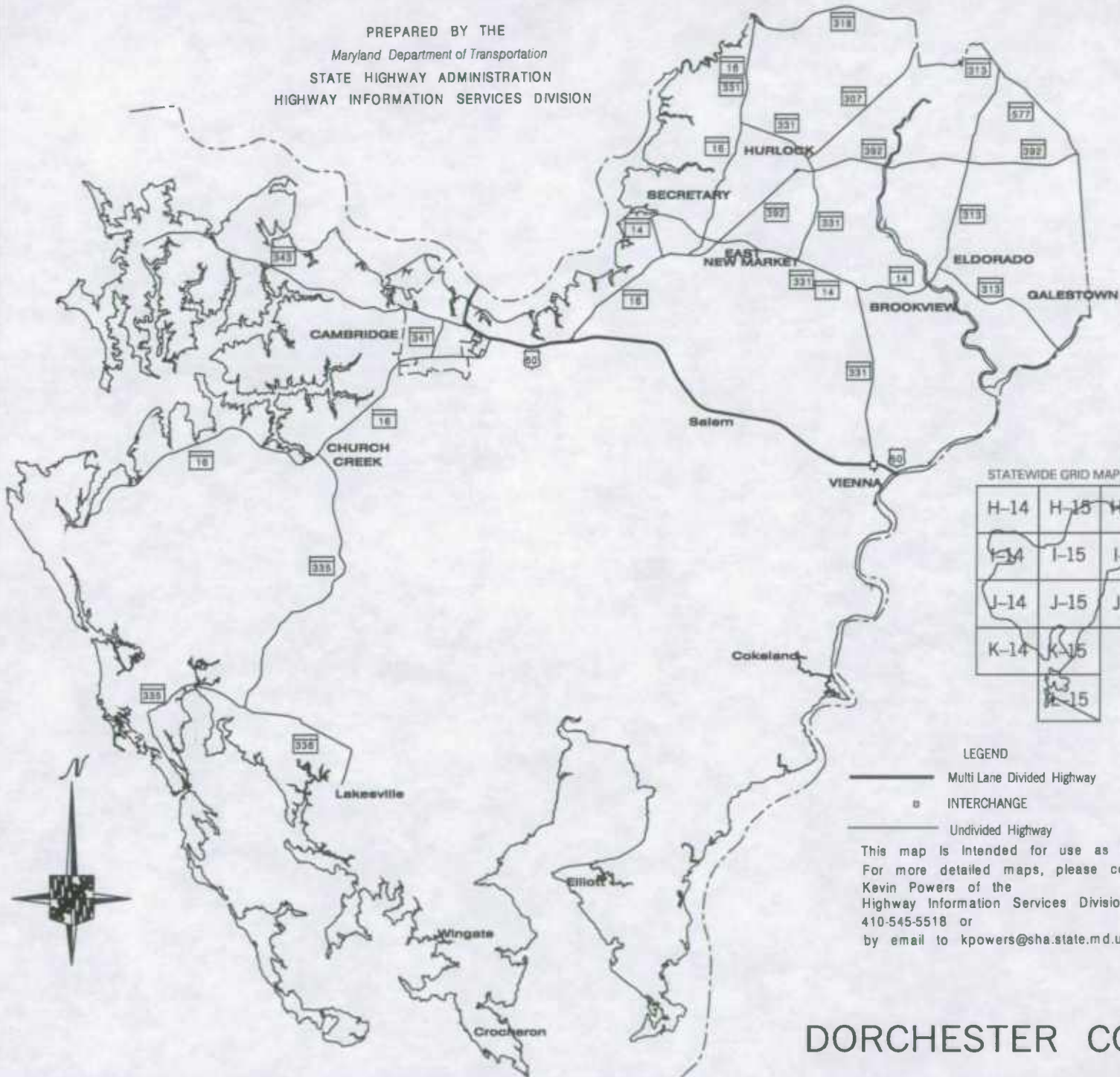
COUNTY

SHA DISTRICT #1

D



PREPARED BY THE
 Maryland Department of Transportation
 STATE HIGHWAY ADMINISTRATION
 HIGHWAY INFORMATION SERVICES DIVISION




STATEWIDE GRID MAP KEY

H-14	H-15	H-16
I-14	I-15	I-16
J-14	J-15	J-16
K-14	K-15	K-16

- LEGEND
- Multi Lane Divided Highway
 - INTERCHANGE
 - Undivided Highway

This map is Intended for use as a reference only.
 For more detailed maps, please contact:
 Kevin Powers of the
 Highway Information Services Division at,
 410-545-5518 or
 by email to kpowers@sha.state.md.us


DORCHESTER COUNTY



ROUTE ALERT LIST

DORCHESTER COUNTY

State roads in this county were re-inventoried. Check all routes for possible minor mileage changes.



MARYLAND STATE HIGHWAY ADMINISTRATION
HIGHWAY INFORMATION SERVICES DIVISION
STATE MAINTAINED HIGHWAYS ON THE NATIONAL HIGHWAY SYSTEM
AS OF DECEMBER 31, 2007

COUNTY: DORCHESTER

ROUTE	MAINLINE	BEG DESCRIPTION	END DESCRIPTION	NHS TYPE
US 50	MAINLINE	0.000 TALBOT CO L	16.900 WICOMICO CO L	NHS SYSTEM



STATE HIGHWAY ADMINISTRATION OF MARYLAND
HIGHWAY INFORMATION SERVICES DIVISION
DATA SUPPORT GROUP

STATE HIGHWAY LOCATION REFERENCE

COUNTY: DORCHESTER
DISTRICT: 1
DATE: 12/31/07

ROUTE NUMBER: MD 14
INVENTORY DIRECTION: EAST
ROUTE NAME: SECRETARY RD

STATE SYSTEM	FUNCTIONAL CLASS	MEDIAN TYPE	ACCESS CONTROL	NHS	MILEPOINT	MILEPOINT DESCRIPTION	MARKED LANES	SURFACE WIDTH/TYPE*	AADT
STATE SECONDARY	R	RUR MINOR COLL	NONE	NOT NHS	00.000		2	24I	1,451
					00.000 MD 16	MT HOLLY RD			
					00.135	SPEED LIMIT 50 MPH			
					00.570	SPEED LIMIT 40 MPH			
					01.040	SPEED LIMIT 30 MPH			
					01.170		2	22I	
					01.420		2	24J	
					01.450		2	24I	
					01.450	STRUC #9016 WARWICK RIVER			
					01.460		2	24J	
	U				01.490		2	24I	
					01.490	IN CORP LMTS SECRETARY			
NAME: MAIN ST					01.540		2	22I	
	R				02.010		2	24I	
NAME: SECRETARY EAST NEW MARKET RD					02.010	OUT CORP LMTS SECRETARY			
					02.155	SPEED LIMIT 40 MPH			
					02.927	SPEED LIMIT 25 MPH			
	U				03.020		2	22I	
NAME: ACADEMY RD					03.020	IN CORP LMTS EAST NEW MARKET			
					03.210		2	26I	
		RUR MAJ COLL			03.240				
NAME: RAILROAD AVE					03.240 MD 16	MAIN ST			
					03.270		2	22I	
					03.340		2	30I	
					03.410		2	22I	
					03.720				2,001
NAME: EAST NEW MARKET RHODESDALE					03.720 MD392	EAST NEW MARKET BYPASS			
					03.740	R/R #MDDE 529 812 W			
					03.890	OUT CORP LMTS EAST NEW MARKET			
	R				03.900		2	24I	
					03.930	SPEED LIMIT 50 MPH			
					06.370 MD331	SHILOH CHURCH HURLOCK RD			
					06.370	BEG X-REF W MD 331			
					08.410		2	22I	1,371

*A,B = UNIMPROVED; C = GRADED & DRAINED; D,E = SOIL, GRAVEL, STONE; F,G = LOW TYPE BITUMINOUS
H,I = HIGH TYPE BITUMINOUS; J = CONCRETE; K = BRICK; L = BLOCK

STATE HIGHWAY ADMINISTRATION OF MARYLAND
HIGHWAY INFORMATION SERVICES DIVISION
DATA SUPPORT GROUP

STATE HIGHWAY LOCATION REFERENCE

COUNTY: DORCHESTER
DISTRICT: 1
DATE: 12/31/07

ROUTE NUMBER: MD 14 CONTINUED
INVENTORY DIRECTION: EAST
ROUTE NAME: RHODESDALE ELDORADO RD

STATE SYSTEM	FUNCTIONAL CLASS	MEDIAN TYPE	ACCESS CONTROL	NHS	MILEPOINT	MILEPOINT DESCRIPTION	MARKED LANES	SURFACE WIDTH/TYPE*	AADT
STATE SECONDARY	R RUR MAJ COLL	NONE (UNDIV)	NONE	NOT NHS	08.410 MD331	EAST NEW MARKET RHODESDALE RD	2	221	1,371
					08.410	END X-REF W/ MD 331			
					08.420	R/R #DPL 529 802 R			
					08.470 CO296	PALMERS MILL RD			
					08.506	SPEED LIMIT 40 MPH			
					10.170				1,751
					10.170 CO267	KELLY RD			
					10.640	SPEED LIMIT 30 MPH			
	U				10.730	IN CORP LMTS BROOKVIEW			
					10.820 CO260	INDIAN TOWN RD			
	R				10.850	OUT CORP LMTS BROOKVIEW			
					10.900	STRUC #9001 MARSHY HOPE CREEK			
					10.940		2	241	
	U				11.230	IN CORP LMTS ELDORADO			
					11.510 CO282	PUCKUM RD			
					11.510 MD313	ELDORADO RD			

ROUTE NUMBER: MD 16
INVENTORY DIRECTION: NORTH
ROUTE NAME: TAYLORS ISLAND RD

STATE SYSTEM	FUNCTIONAL CLASS	MEDIAN TYPE	ACCESS CONTROL	NHS	MILEPOINT	MILEPOINT DESCRIPTION	MARKED LANES	SURFACE WIDTH/TYPE*	AADT
STATE SECONDARY	R RUR MINOR COLL	NONE (UNDIV)	NONE	NOT NHS	00.000		2	201	670
					00.000 CO108	HOOPERS NECK RD (BACK)			
					00.000	SIGN: BEGIN STATE MAINTENANCE			
					00.000	SPEED LIMIT 40 MPH			
					00.140		2	20J	
					00.270	STRUC #9004 SLAUGHTER CREEK			
					00.360		2	221	
					00.580	SPEED LIMIT 50 MPH			
	RUR MAJ COLL				01.220				
					01.220 CO 97	SMITHVILLE RD			
					02.480		2	22J	
					02.500	STRUC #9003 PARSONS CREEK			
					02.520		2	241	

*A,B = UNIMPROVED; C = GRADED & DRAINED; D,E = SOIL, GRAVEL, STONE; F,G = LOW TYPE BITUMINOUS
H,I = HIGH TYPE BITUMINOUS; J = CONCRETE; K = BRICK; L = BLOCK

STATE HIGHWAY ADMINISTRATION OF MARYLAND
HIGHWAY INFORMATION SERVICES DIVISION
DATA SUPPORT GROUP

STATE HIGHWAY LOCATION REFERENCE

COUNTY: DORCHESTER
DISTRICT: 1
DATE: 12/31/07

ROUTE NUMBER: MD 16 CONTINUED
INVENTORY DIRECTION: NORTH
ROUTE NAME: TAYLORS ISLAND RD

STATE SYSTEM	FUNCTIONAL CLASS	MEDIAN TYPE	ACCESS CONTROL	NHS	MILEPOINT	MILEPOINT DESCRIPTION	MARKED LANES	SURFACE WIDTH/TYPE*	AADT
STATE SECONDARY	R	RUR MAJ COLL	NONE	NOT NHIS	04.170		2	24I	970
					04.170 CO 96	INDIAN TRAIL ACRES RD			
					05.200				2,280
					05.200 CO 94	WHITE MARSH RD			
	U				09.290	IN CORP LMITS CHURCH CREEK			
					09.460	SPEED LIMIT 30 MPH			
		RUR MINOR ART			09.560				3,510
					09.560 MD335	GOLDEN HILL RD			
					09.580		2	22I	
	R				10.120	OUT CORP LMITS CHURCH CREEK			
					10.250		2	24I	
					10.550	SPEED LIMIT 50 MPH			
					13.440	SPEED LIMIT 40 MPH			
	U	URB OPA			13.670				5,970
					13.670	IN CORP LMITS CAMBRIDGE			
					13.670 MU100	BAYLY RD			
					14.010				
		PAINTED			14.070				
		NONE (UNDIV)			14.130 MU455	EGYPT RD			
					14.130 MU305	CHESAPEAKE ST			
					14.180				
		PAINTED			14.320				
		NONE (UNDIV)			14.360				
		PAINTED			14.510				
		NONE (UNDIV)			14.600				6,810
					14.600 MD341	RACE ST			
					14.600 MU903	MAPLE DAM RD			
					14.630				
		PAINTED			14.690				
		NONE (UNDIV)			14.860	SPEED LIMIT 50 MPH			
					15.300 MU1370	STONE BOUNDARY RD			
	R				15.620	OUT CORP LMITS CAMBRIDGE			
					15.800				5,230
					15.800 CO175	WOODS RD			

*A,B = UNIMPROVED; C = GRADED & DRAINED; D,E = SOIL.GRAVEL,STONE; F,G = LOW TYPE BITUMINOUS
H,I = HIGH TYPE BITUMINOUS; J = CONCRETE; K= BRICK; L = BLOCK

STATE HIGHWAY ADMINISTRATION OF MARYLAND
HIGHWAY INFORMATION SERVICES DIVISION
DATA SUPPORT GROUP

STATE HIGHWAY LOCATION REFERENCE

COUNTY: DORCHESTER
DISTRICT: 1
DATE: 12/31/07

ROUTE NUMBER: MD 16 CONTINUED
INVENTORY DIRECTION: NORTH
ROUTE NAME: CHURCH CREEK RD

STATE SYSTEM	FUNCTIONAL CLASS	MEDIAN TYPE	ACCESS CONTROL	NHS	MILEPOINT	MILEPOINT DESCRIPTION	MARKED LANES	SURFACE WIDTH/TYPE*	AADT
STATE SECONDARY	R URB OPA	NONE (UNDIV) PAINTED	NONE	NOT NIIS	16.450	R/R #MDDE 532 076 A	2	24I	5,230
		NONE (UNDIV) CENTER TLA (UNDIV) PAINTED			16.620 16.680 16.720 16.798				
		NONE (UNDIV)			16.830				
					16.900	US 50 OCEAN GATEWAY			
					16.900	BEG X-REF W/ US 50			
	RUR MINOR ART	CURBED			19.560		2	28I	10,520
NAME: MT HOLLY RD					19.560	US 50 OCEAN GATEWAY			
					19.560	END X-REF W/ US 50			
		NONE (UNDIV)			19.600		2	24I	
					19.670	SPEED LIMIT 50 MPH			
					23.520				7,130
					23.520	MD 14 SECRETARY RD			
	RUR LOCAL	CURBED			24.410		2	30I	1,360
					24.410	MD392 EAST NEW MARKET BYPASS			
		NONE (UNDIV)			24.440		2	22I	
					24.450	SPEED LIMIT 40 MPH			
NAME: MAIN ST	U				24.800	IN CORP LMITS EAST NEW MARKET			
	RUR MAJ COLL				24.890		2	20I	
					24.890	MU 1 EAST NEW MARKET RD			
					24.954	SPEED LIMIT 25 MPH			
					25.170		2	28I	2,113
					25.170	MD 14 RAILROAD AVE			
					25.230		2	22I	
NAME: EAST NEW MARKET ELLWOOD RD	R				25.340	SPEED LIMIT 35 MPH			
					25.340	OUT CORP LMITS EAST NEW MARKET			
					25.990	SPEED LIMIT 45 MPH			
					26.804	SPEED LIMIT 35 MPH			
					27.000	SPEED LIMIT 30 MPH			
					27.300		2	22J	
					27.310	STRUC #9002 CABIN CREEK			
					27.320		2	22H	

*A,B = UNIMPROVED; C = GRADED & DRAINED; D,E = SOIL, GRAVEL, STONE; F,G = LOW TYPE BITUMINOUS
H,I = HIGH TYPE BITUMINOUS; J = CONCRETE; K = BRICK; L = BLOCK

STATE HIGHWAY ADMINISTRATION OF MARYLAND
HIGHWAY INFORMATION SERVICES DIVISION
DATA SUPPORT GROUP

STATE HIGHWAY LOCATION REFERENCE

COUNTY: DORCHESTER
DISTRICT: 1
DATE: 12/31/07

ROUTE NUMBER: MD 16 CONTINUED
INVENTORY DIRECTION: NORTH
ROUTE NAME: EAST NEW MARKET ELLWOOD RD

STATE SYSTEM	FUNCTIONAL CLASS	MEDIAN TYPE	ACCESS CONTROL	NHS	MILEPOINT	MILEPOINT DESCRIPTION	MARKED LANES	SURFACE WIDTH/TYPE*	AADT
STATE SECONDARY	R RUR MAJ COLL	NONE (UNDIV)	NONE	NOT NHS	27.370		2	22I	1,710
					27.370 CO315	CABIN CREEK HURLOCK RD			
					27.450	SPEED LIMIT 35 MPH			
					27.620	SPEED LIMIT 45 MPH			
					28.420		2	24I	
					28.420	SPEED LIMIT 50 MPH			
					29.150 MD33I	EAST NEW MARKET ELLWOOD RD			
					29.150	BEG X-REF W/ MD 33I			
					29.150	SEE MD 33I			
					32.630	CAROLINE CO/L			

ROUTE NUMBER: MD 307
INVENTORY DIRECTION: NORTH
ROUTE NAME: BROAD ST

STATE SYSTEM	FUNCTIONAL CLASS	MEDIAN TYPE	ACCESS CONTROL	NHS	MILEPOINT	MILEPOINT DESCRIPTION	MARKED LANES	SURFACE WIDTH/TYPE*	AADT
STATE SECONDARY	U RUR MINOR ART	NONE (UNDIV)	NONE	NOT NHS	00.000		2	36I	3,621
					00.000 MU220	OAK ST (BACK)			
					00.000 MD33I	ACADEMY ST			
					00.070	SPEED LIMIT 30 MPH			
					00.170		2	38I	
					00.170 MU260	RAILROAD AVE			
					00.180	R/R #MDDE 529 856 W			
					00.240		2	34I	
					00.300		2	24I	
NAME: WILLIAMSBURG RD	R				00.370	OUT CORP LMTS HURLOCK			
					00.380	SPEED LIMIT 40 MPH			
					00.600	SPEED LIMIT 50 MPH			
					02.500 CO344	WILLIAMSBURG CHURCH RD			
					02.520				4,021
					02.520 CO296	PALMERS MILL RD			
					03.560	STRUC #9053 SKINNERS RUN			
					05.120	CAROLINE CO/L			

*A,B = UNIMPROVED; C = GRADED & DRAINED; D,E = SOIL, GRAVEL, STONE; F,G = LOW TYPE BITUMINOUS
H,I = HIGH TYPE BITUMINOUS; J = CONCRETE; K = BRICK; L = BLOCK

STATE HIGHWAY ADMINISTRATION OF MARYLAND
HIGHWAY INFORMATION SERVICES DIVISION
DATA SUPPORT GROUP

STATE HIGHWAY LOCATION REFERENCE

COUNTY: DORCHESTER
DISTRICT: 1
DATE: 12/31/07

ROUTE NUMBER: MD 313
INVENTORY DIRECTION: NORTH
ROUTE NAME: SIARPTOWN RD

STATE SYSTEM	FUNCTIONAL CLASS	MEDIAN TYPE	ACCESS CONTROL	NHS	MILEPOINT	MILEPOINT DESCRIPTION	MARKED LANES	SURFACE WIDTH/TYPE*	AADT
STATE SECONDARY	R RUR MAJ COLL	NONE (UNDIV)	NONE	NOT NHS	00.000		2	22J	2,661
					00.000	WICOMICO CO/L			
					00.000	STRUC #22045 NANTICOKE RIVER			
					00.160		2	22I	
					00.290		2	24I	
					00.590 CO269	GALESTOWN NEWHART MILL RD			
					00.697	SPEED LIMIT 50 MPH			
					01.920				2,261
					01.920 CO272	WHEATLEY CHURCH RD			
					04.540	SPEED LIMIT 40 MPH			
					04.640		2	22I	
					04.640	SPEED LIMIT 30 MPH			
	U				04.860	IN CORP LMTS ELDORADO			
					04.940				1,791
NAME: ELDORADO RD					04.940 MD 14	RHODESDALE ELDORADO RD			
					05.050	SPEED LIMIT 50 MPH			
	R				05.110	OUT CORP LMTS ELDORADO			
					07.500				1,461
					07.500 CO283	WESLEY RD			
					08.440				1,721
					08.440 MD392	FINCHVILLE RELIANCE RD			
					11.620	CAROLINE CO/L			

ROUTE NUMBER: MD 318
INVENTORY DIRECTION: EAST
ROUTE NAME: PRESTON RD

STATE SYSTEM	FUNCTIONAL CLASS	MEDIAN TYPE	ACCESS CONTROL	NHS	MILEPOINT	MILEPOINT DESCRIPTION	MARKED LANES	SURFACE WIDTH/TYPE*	AADT
STATE SECONDARY	R RUR MINOR ART	NONE (UNDIV)	NONE	NOT NHS	00.000		2	24I	6,620
					00.000 MD331	PRESTON RD			
					00.370 MD817B	LANGRELL RD			
					00.370	CAROLINE CO/L			

*A,B = UNIMPROVFD; C = GRADED & DRAINED; D,E = SOIL, GRAVEL, STONE; F,G = LOW TYPE BITUMINOUS
H,I = HIGH TYPE BITUMINOUS; J = CONCRETE; K = BRICK; L = BLOCK

STATE HIGHWAY ADMINISTRATION OF MARYLAND
HIGHWAY INFORMATION SERVICES DIVISION
DATA SUPPORT GROUP

STATE HIGHWAY LOCATION REFERENCE

COUNTY: DORCHESTER

DISTRICT: 1

DATE: 12/31/07

ROUTE NUMBER: MD 331
INVENTORY DIRECTION: NORTH
ROUTE NAME: RHODESDALE VIENNA RD

STATE SYSTEM	FUNCTIONAL CLASS	MEDIAN TYPE	ACCESS CONTROL	NHS	MILEPOINT	MILEPOINT DESCRIPTION	MARKED LANES	SURFACE WIDTH/TYPE*	AADT
STATE SECONDARY	R	RUR MINOR COLL	PAINTED	NONE	NOT NHS	00.000	2	221	2,421
						00.000 CO511			
						00.000 RP 50- 6			
						00.000			
						00.010 RP 50- 4			
						00.070 RP 50- 5			
		RUR MINOR ART				00.110			
						00.110 US 50			
						00.110			
						00.170	2	301	
						00.170 RP 50- 7			
		NONE (UNDIV)				00.190	2	221	
		PAINTED				00.230			
						00.230 RP 50- 2			
						00.240 RP 50- 1			
						00.280 RP 50- 8			
						00.320	2	241	
		NONE (UNDIV)				00.360	2	221	
						00.360 CO260			
		PAINTED				00.410			
		NONE (UNDIV)				00.460	2	241	
						00.535			
						02.730 MD819			
						02.870			2,281
						02.870 CO236			
						02.900 MD819			
						05.920	2	221	2,751
						05.920 MD 14			
						06.680			3,111
						06.680 CO313			
						06.760	2	341	
						06.780	2	221	
						07.960	2	241	4,221

NAME: EAST NEW
MARKET RHODESDALE

*A,B = UNIMPROVED; C = GRADED & DRAINED; D,E = SOIL, GRAVEL, STONE; F,G = LOW TYPE BITUMINOUS
H,I = HIGH TYPE BITUMINOUS; J = CONCRETE; K = BRICK; L = BLOCK

STATE HIGHWAY ADMINISTRATION OF MARYLAND
HIGHWAY INFORMATION SERVICES DIVISION
DATA SUPPORT GROUP

STATE HIGHWAY LOCATION REFERENCE

COUNTY: DORCHESTER
DISTRICT: 1
DATE: 12/31/07

ROUTE NUMBER: MD 331 CONTINUED
INVENTORY DIRECTION: NORTH
ROUTE NAME: SHILOH CHURCH HURLOCK RD

STATE SYSTEM	FUNCTIONAL CLASS	MEDIAN TYPE	ACCESS CONTROL	NHS	MILEPOINT	MILEPOINT DESCRIPTION	MARKED LANES	SURFACE WIDTH/TYPE*	AADT
STATE SECONDARY	R	RUR MINOR ART	NONE	NOT NHS	07.960 MD 14	EAST NEW MARKET RHODESDALE RD	2	24I	4,221
					10.084	SPEED LIMIT 40 MPH			
	U				10.150	IN CORP LMTS HURLOCK			
					10.440		2	22I	
					10.527	SPEED LIMIT 30 MPH			
NAME: S MAIN ST					10.540 MU115	JACKSON ST			
					10.750		2	36I	
					10.910		2	23I	2,971
					10.910 MU111	PINE ST			
					10.910 MD392	DELAWARE AVE			
					10.990	SPEED LIMIT 25 MPH			
					11.280		2	24I	
					11.280	R/R #MDDE 532 059 J			
NAME: N MAIN ST					11.290 MU240	POPLAR ST			
					11.290 MU125	LEGION DR			
					11.370		2	32I	
NAME: ACADEMY ST					11.370 MD307	BROAD ST			
					11.410	SPEED LIMIT 30 MPH			
					11.560		2	27I	
					11.670		2	22I	
					11.930	SPEED LIMIT 40 MPH			
	R				11.940		2	24I	
NAME: WADDELLS CORNER RD					11.940	OUT CORP LMTS HURLOCK			
					12.178	SPEED LIMIT 50 MPH			
					12.500		2	34I	
					12.540		2	24I	
					13.820				4,551
NAME: EAST NEW MARKET ELLWOOD RD					13.820 MD 16	EAST NEW MARKET ELLWOOD RD			
					14.620				4,641
					14.620 CO330	WRIGHTS WHARF RD			
					15.900	STRUC #9017 GRAVEL RUN			
					16.970	R/R #MDDE 529 870 S			
					17.120		2	47I	
					17.140		2	24I	10,500

*A,B = UNIMPROVED; C = GRADED & DRAINED; D,E = SOIL, GRAVEL, STONE; F,G = LOW TYPE BITUMINOUS
H,I = HIGH TYPE BITUMINOUS; J = CONCRETE; K = BRICK; L = BLOCK

STATE HIGHWAY ADMINISTRATION OF MARYLAND
HIGHWAY INFORMATION SERVICES DIVISION
DATA SUPPORT GROUP

STATE HIGHWAY LOCATION REFERENCE

COUNTY: DORCHESTER
DISTRICT: 1
DATE: 12/31/07

ROUTE NUMBER: MD 331 CONTINUED

INVENTORY DIRECTION: NORTH

ROUTE NAME: PRESTON RD

STATE SYSTEM	FUNCTIONAL CLASS	MEDIAN TYPE	ACCESS CONTROL	NHS	MILEPOINT	MILEPOINT DESCRIPTION	MARKED LANES	SURFACE WIDTH/TYPE*	AADT
STATE SECONDARY	R RUR MINOR ART	NONE (UNDIV)	NONE	NOT NHS	17.140 MD318	PRESTON RD	2	24I	10,500
					17.180 MD331B	SEAMAN RD			
					17.300	STRUC #5014 HUNTINGTON CREEK			
					17.300	CAROLINE CO/L			

ROUTE NUMBER: MD 331B

INVENTORY DIRECTION: NORTH

ROUTE NAME: SEAMAN RD

STATE SYSTEM	FUNCTIONAL CLASS	MEDIAN TYPE	ACCESS CONTROL	NHS	MILEPOINT	MILEPOINT DESCRIPTION	MARKED LANES	SURFACE WIDTH/TYPE*	AADT
STATE SECONDARY	R RUR LOCAL	NONE (UNDIV)	NONE	NOT NHS	00.000		2	24I	0
					00.000 MD331	PRESTON RD			
					00.060 MD817B	LANGRELL RD (CAROLINE CO)			
					00.060	CAROLINE CO/L			

ROUTE NUMBER: MD 335

INVENTORY DIRECTION: NORTH

ROUTE NAME: HOOPER ISLAND RD

STATE SYSTEM	FUNCTIONAL CLASS	MEDIAN TYPE	ACCESS CONTROL	NHS	MILEPOINT	MILEPOINT DESCRIPTION	MARKED LANES	SURFACE WIDTH/TYPE*	AADT
STATE SECONDARY	R RUR MAJ COLL	NONE (UNDIV)	NONE	NOT NHS	00.000		2	20I	1,052
					00.000 CO114	HOOPER ISLAND RD (BACK)			
					00.000	SPEED LIMIT 30 MPH			
					00.000	SIGN: BEGIN STATE MAINTENANCE			
					00.020		2	24I	
					00.090		2	24J	
					00.180	STRUC #9014 FISHING CREEK			
					00.250		2	24I	
					00.330		2	22I	
					00.470	SPEED LIMIT 50 MPH			
					04.383		2	22J	
					04.410	STRUC #9013 HONGA RIVER			
					04.430		2	22I	
					04.510 CO 97	SMITHVILLE RD			
					04.782		2	22J	

*A,B = UNIMPROVED; C = GRADED & DRAINED; D,E = SOIL, GRAVEL, STONE; F,G = LOW TYPE BITUMINOUS
H,I = HIGH TYPE BITUMINOUS; J = CONCRETE; K = BRICK; L = BLOCK

STATE HIGHWAY LOCATION REFERENCE

COUNTY: DORCHESTER
DISTRICT: I
DATE: 12/31/07

ROUTE NUMBER: MD 335 CONTINUED
INVENTORY DIRECTION: NORTH
ROUTE NAME: HOOPER ISLAND RD

STATE SYSTEM	FUNCTIONAL CLASS	MEDIAN TYPE	ACCESS CONTROL	NHS	MILEPOINT	MILEPOINT DESCRIPTION	MARKED LANES	SURFACE WIDTH/TYPE*	AADT
STATE SECONDARY	R RUR MAJ COLL	NONE (UNDIV)	NONE	NOT NHS	04.800	STRUC #9012 HONGA RIVER	2	22J	1,052
					04.810		2	22I	
					06.090	STRUC #9011 WALLACE CREEK			
	RUR MINOR ART				06.560		2	21I	1,552
	NAME: GOLDEN HILL RD				06.560 MD336	LAKESVILLE RD			
					07.385	SPEED LIMIT 50 MPH			
					11.320		2	24I	
					11.410		2	24J	
					11.420	STRUC #9010 BLACKWATER RIVER			
					11.440		2	22I	
					12.480				1,742
					12.480 CO111	KEY WALLACE DR			
					14.050		2	24I	
					14.420		2	22I	
					14.550		2	24I	
					14.820	STRUC #9018 BIRCH DAM CREEK			
					15.070		2	22I	
	U				16.050	IN CORP LMTS CHURCH CREEK			
					16.060	SPEED LIMIT 30 MPH			
		CURBED			16.340		2	44I	
					16.360 MD 16	CHURCH CREEK RD			
					16.360 CO 81	WHITE HAVEN DR (AHEAD)			

ROUTE NUMBER: MD 336
INVENTORY DIRECTION: EAST
ROUTE NAME: LAKESVILLE RD

STATE SYSTEM	FUNCTIONAL CLASS	MEDIAN TYPE	ACCESS CONTROL	NHS	MILEPOINT	MILEPOINT DESCRIPTION	MARKED LANES	SURFACE WIDTH/TYPE*	AADT
STATE SECONDARY	R RUR MAJ COLL	NONE (UNDIV)	NONE	NOT NHS	00.000		2	20I	962
					00.000 MD335	GOLDEN HILL RD			
					00.070	SPEED LIMIT 50 MPH			
					02.380				662
					02.380 CO134	BLACKWATER RD			
					04.870 CO137	ANDREWS RD			
					04.870 CO138	LAKESVILLE CRAPO RD (AHEAD)			

*A,B = UNIMPROVED; C = GRADED & DRAINED; D,E = SOIL, GRAVEL, STONE; F,G = LOW TYPE BITUMINOUS
H,I = HIGH TYPE BITUMINOUS; J = CONCRETE; K = BRICK; L = BLOCK

STATE HIGHWAY ADMINISTRATION OF MARYLAND
HIGHWAY INFORMATION SERVICES DIVISION
DATA SUPPORT GROUP

STATE HIGHWAY LOCATION REFERENCE

COUNTY: DORCHESTER
DISTRICT: 1
DATE: 12/31/07

ROUTE NUMBER: MD 336 CONTINUED
INVENTORY DIRECTION: EAST
ROUTE NAME: LAKESVILLE RD

STATE SYSTEM	FUNCTIONAL CLASS	MEDIAN TYPE	ACCESS CONTROL	NHS	MILEPOINT	MILEPOINT DESCRIPTION	MARKED LANES	SURFACE WIDTH/TYPE*	AADT
STATE SECONDARY	R RUR MAJ COLL	NONE (UNDIV)	NONE	NOT NHS	04.870	SIGN: END STATE MAINTENANCE	2	20I	662

ROUTE NUMBER: MD 341
INVENTORY DIRECTION: NORTH
ROUTE NAME: RACE ST

STATE SYSTEM	FUNCTIONAL CLASS	MEDIAN TYPE	ACCESS CONTROL	NHS	MILEPOINT	MILEPOINT DESCRIPTION	MARKED LANES	SURFACE WIDTH/TYPE*	AADT
STATE SECONDARY	U URB MINOR ART	NONE (UNDIV)	NONE	NOT NHS	00.000		2	32I	4,432
					00.000 MU903	MAPLE DAM RD (BACK)			
					00.000 MD 16	CHURCH CREEK RD			
					00.030		2	24I	
					00.090	SPEED LIMIT 35 MPH			
					00.770	SPEED LIMIT 30 MPH			
					01.000				5,622
					01.000 MU 90	BAYLY AVL			
					01.000 MU100	BAYLY RD			
					01.090	SPEED LIMIT 25 MPH			
					01.210		2	30I	
					01.230		2	24I	
					01.250 MD343	WASHINGTON ST			
					01.250 MU1110	RACE ST (AHEAD)			

ROUTE NUMBER: MD 343
INVENTORY DIRECTION: EAST
ROUTE NAME: HUDSON RD

STATE SYSTEM	FUNCTIONAL CLASS	MEDIAN TYPE	ACCESS CONTROL	NHS	MILEPOINT	MILEPOINT DESCRIPTION	MARKED LANES	SURFACE WIDTH/TYPE*	AADT
STATE SECONDARY	R RUR MAJ COLL	NONE (UNDIV)	NONE	NOT NHS	00.000		2	24I	1,742
					00.000 CO389	HUDSON RD (BACK)			
					00.000	SPEED LIMIT 45 MPH			
					00.000	SIGN: BEGIN STATE MAINTENANCE			
					01.690	SPEED LIMIT 40 MPH			
					02.570				4,132
					02.570 CO 22	BAR NECK RD			
					02.580	SPEED LIMIT 45 MPH			

*A,B = UNIMPROVED; C = GRADED & DRAINED, D,E = SOIL, GRAVEL, STONE; F,G = LOW TYPE BITUMINOUS
H,I = HIGH TYPE BITUMINOUS; J = CONCRETE; K = BRICK, L = BLOCK

STATE HIGHWAY LOCATION REFERENCE

COUNTY: DORCHESTER
DISTRICT: 1
DATE: 12/31/07

ROUTE NUMBER: MD 343 CONTINUED
INVENTORY DIRECTION: EAST
ROUTE NAME: HUDSON RD

STATE SYSTEM	FUNCTIONAL CLASS	MEDIAN TYPE	ACCESS CONTROL	NHS	MILEPOINT	MILEPOINT DESCRIPTION	MARKED LANES	SURFACE WIDTH/TYPE*	AADT
STATE SECONDARY	R RUR MAJ COLL	NONE (UNDIV)	NONE	NOT NHS	03.700		2	221	4,132
					03.760	SPEED LIMIT 50 MPH			
	RUR MINOR ART				04.180				
					04.180	CO 24 CASTLE HAVEN RD			
					06.850		2	241	
					08.932	SPEED LIMIT 40 MPH			
	URB OPA				09.070				
	U				09.430				8,492
NAME: WASHINGTON ST					09.430	IN CORP LMITS CAMBRIDGE			
					09.430	MU840 LEONARDS LA			
					09.510	SPEED LIMIT 30 MPH			
					09.790		2	221	
					09.790	MU900 MACES LA			
					09.950		2	301	
					09.950	MU690 HIGH ST			
					10.020	SPEED LIMIT 25 MPH			
					10.370		2	281	10,072
					10.370	MU1110 RACE ST			
					10.370	MD341 RACE ST			
					11.000	R/R #MDDE 532 081 W			
		PAINTED			11.010		2	241	
		NONE (UNDIV)			11.030	MD343A SUNBURST HWY			
					11.050		2	281	
					11.240		2	381	
					11.270	MD343B WASHINGTON ST			
					11.290	US 50 SUNBURST HWY			

ROUTE NUMBER: MD 343A
INVENTORY DIRECTION: EAST
ROUTE NAME: SUNBURST HWY

STATE SYSTEM	FUNCTIONAL CLASS	MEDIAN TYPE	ACCESS CONTROL	NHS	MILEPOINT	MILEPOINT DESCRIPTION	MARKED LANES	SURFACE WIDTH/TYPE*	AADT
STATE SECONDARY	U URB LOCAL	NONE (UNDIV)	NONE	NOT NHS	00.000		1	121	199
					00.000	ROAD END			
					00.030		2	281	

*A,B = UNIMPROVED; C = GRADED & DRAINED; D,E = SOIL, GRAVEL, STONE; F,G = LOW TYPE BITUMINOUS
H,I = HIGH TYPE BITUMINOUS; J = CONCRETE; K = BRICK; L = BLOCK

STATE HIGHWAY ADMINISTRATION OF MARYLAND
HIGHWAY INFORMATION SERVICES DIVISION
DATA SUPPORT GROUP

STATE HIGHWAY LOCATION REFERENCE

COUNTY: DORCHESTER
DISTRICT: 1
DATE: 12/31/07

ROUTE NUMBER: MD 343A CONTINUED
INVENTORY DIRECTION: EAST
ROUTE NAME: SUNBURST HWY

STATE SYSTEM	FUNCTIONAL CLASS	MEDIAN TYPE	ACCESS CONTROL	NHS	MILEPOINT	MILEPOINT DESCRIPTION	MARKED LANES	SURFACE WIDTH/TYPE*	AADT
STATE SECONDARY	U URB LOCAL	NONE (UNDIV)	NONE	NOT NHS	00.170 MD343	WASHINGTON ST	2	28I	199

ROUTE NUMBER: MD 343B
INVENTORY DIRECTION: EAST
ROUTE NAME: WASHINGTON ST

STATE SYSTEM	FUNCTIONAL CLASS	MEDIAN TYPE	ACCESS CONTROL	NIIS	MILEPOINT	MILEPOINT DESCRIPTION	MARKED LANES	SURFACE WIDTH/TYPE*	AADT
STATE SECONDARY	U URB LOCAL	NONE (UNDIV)	NONE	NOT NHS	00.000		2	28I	99
					00.000 MD343	WASHINGTON ST			
					00.090	CUL DE SAC			

ROUTE NUMBER: MD 392
INVENTORY DIRECTION: EAST
ROUTE NAME: EAST NEW MARKET BYPASS

STATE SYSTEM	FUNCTIONAL CLASS	MEDIAN TYPE	ACCESS CONTROL	NHS	MILEPOINT	MILEPOINT DESCRIPTION	MARKED LANES	SURFACE WIDTH/TYPE*	AADT
STATE SECONDARY	R RUR MINOR ART	NONE (UNDIV)	NONE	NOT NHS	00.000		2	24I	6,230
					00.000 MD 16	MT HOLLY RD			
					00.090	SPEED LIMIT 50 MPH			
					00.420 CO539	LINKWOOD RD			
					00.420 MU 1	EAST NEW MARKET RD			
	U				00.720	IN CORP LMTS EAST NEW MARKET			
					01.080				5,810
					01.080 MD 14	EAST NEW MARKET RHODESDALE RD			
	R				01.190	OUT CORP LMTS EAST NEW MARKET			
					02.690				4,510
					02.690 CO305	SHILOH CAMP RD			
	U				03.580	IN CORP LMTS HURLOCK			
					04.360 MD392A	POPLAR ST			
					04.370	SPEED LIMIT 40 MPH			
					04.440	R R #MDDE 529 807 A			
					04.570	SPEED LIMIT 30 MPH			
					04.980				5,730
					04.980 MD331	S MAIN ST			
					05.360	OUT CORP LMTS HURLOCK			

NAME: DELAWARE AVE
NAME: HARRISON FERRY R RD

*A,B = UNIMPROVED; C = GRADED & DRAINED; D,E = SOIL, GRAVEL, STONE; F,G = LOW TYPE BITUMINOUS
H,I = HIGH TYPE BITUMINOUS; J = CONCRETE; K = BRICK; L = BLOCK

STATE HIGHWAY ADMINISTRATION OF MARYLAND
HIGHWAY INFORMATION SERVICES DIVISION
DATA SUPPORT GROUP

STATE HIGHWAY LOCATION REFERENCE

COUNTY: DORCHESTER
DISTRICT: 1
DATE: 12/31/07

ROUTE NUMBER: MD 392 CONTINUED
INVENTORY DIRECTION: EAST
ROUTE NAME: HARRISON FERRY RD

STATE SYSTEM	FUNCTIONAL CLASS	MEDIAN TYPE	ACCESS CONTROL	NHS	MILEPOINT	MILEPOINT DESCRIPTION	MARKED LANES	SURFACE WIDTH/TYPE*	AADT
STATE SECONDARY	R RUR MINOR ART	NONE (UNDIV)	NONE	NOT NHS	05.710	SPEED LIMIT 40 MPH	2	24I	5,730
					05.910	SPEED LIMIT 50 MPH			
					07.040		2	34I	
					07.050		2	24I	
					07.150				3,610
					07.150 CO296	PALMERS MILL RD			
					07.260		2	24J	
					07.330	STRUC #9015 MARSHY HOPE CREEK			
					07.370		2	24I	
					09.990		2	22I	3,190
NAME: FINCHVILLE RELIANCE RD					09.990 MD313	ELDORADO RD			
					13.510		2	30I	4,100
					13.510 MD577	RELIANCE RD (CAROLINE CO)			
					13.540 CO271	GALESTOWN RELIANCE RD			
					13.540	DELAWARE ST/L			

ROUTE NUMBER: MD 392A
INVENTORY DIRECTION: EAST
ROUTE NAME: POPLAR ST

STATE SYSTEM	FUNCTIONAL CLASS	MEDIAN TYPE	ACCESS CONTROL	NHS	MILEPOINT	MILEPOINT DESCRIPTION	MARKED LANES	SURFACE WIDTH/TYPE*	AADT
STATE SECONDARY	U RUR MINOR COLL	NONE (UNDIV)	NONE	NOT NHS	00.000		2	24I	2,411
					00.000 MD392	EAST NEW MARKET BYPASS			
					00.080 MU240	POPLAR ST (AHEAD)			

ROUTE NUMBER: MD 750
INVENTORY DIRECTION: EAST
ROUTE NAME: NO NAME

STATE SYSTEM	FUNCTIONAL CLASS	MEDIAN TYPE	ACCESS CONTROL	NHS	MILEPOINT	MILEPOINT DESCRIPTION	MARKED LANES	SURFACE WIDTH/TYPE*	AADT
STATE SECONDARY	R URB LOCAL	NONE (UNDIV)	NONE	NOT NHS	00.000		2	22I	1,492
					00.000 CO168	BUCKTOWN RD (BACK)			
					00.000 US 50	OCEAN GATEWAY			
					00.010		2	24I	
					00.050	SPEED LIMIT 40 MPH			

*A,B = UNIMPROVED; C = GRADED & DRAINED; D,E = SOIL, GRAVEL, STONE; F,G = LOW TYPE BITUMINOUS
H,I = HIGH TYPE BITUMINOUS; J = CONCRETE; K = BRICK; L = BLOCK

STATE HIGHWAY ADMINISTRATION OF MARYLAND
HIGHWAY INFORMATION SERVICES DIVISION
DATA SUPPORT GROUP

STATE HIGHWAY LOCATION REFERENCE

COUNTY: DORCHESTER
DISTRICT: 1
DATE: 12/31/07

ROUTE NUMBER: MD 750 CONTINUED

INVENTORY DIRECTION: EAST

ROUTE NAME: NO NAME

STATE SYSTEM	FUNCTIONAL CLASS	MEDIAN TYPE	ACCESS CONTROL	NHS	MILEPOINT	MILEPOINT DESCRIPTION	MARKED LANES	SURFACE WIDTH/TYPE*	AADT
STATE SECONDARY	R URB LOCAL	CURBED	NONE	NOT NHS	00.850		2	30I	1,492
					00.870 US 50	OCEAN GATEWAY			

ROUTE NUMBER: MD 795

INVENTORY DIRECTION: EAST

ROUTE NAME: MARYLAND AVE

STATE SYSTEM	FUNCTIONAL CLASS	MEDIAN TYPE	ACCESS CONTROL	NHS	MILEPOINT	MILEPOINT DESCRIPTION	MARKED LANES	SURFACE WIDTH/TYPE*	AADT
STATE SECONDARY	U URB MINOR ART	NONE (UNDIV)	NONE	NOT NHS	00.000		2	26J	11,451
					00.000 MU905	MARKET ST (BACK)			
					00.040	STRUC #9008 CAMBRIDGE CREEK			
					00.070 MU910	MARYLAND AVE (AHEAD)			

ROUTE NUMBER: MD 819

INVENTORY DIRECTION: SOUTH

ROUTE NAME: REIDS GROVE RD

STATE SYSTEM	FUNCTIONAL CLASS	MEDIAN TYPE	ACCESS CONTROL	NHS	MILEPOINT	MILEPOINT DESCRIPTION	MARKED LANES	SURFACE WIDTH/TYPE*	AADT
STATE SECONDARY	R RUR LOCAL	NONE (UNDIV)	NONE	NOT NHS	00.000		1	14I	99
					00.000 MD331	RHODESDALE VIENNA RD			
					00.000 CO26I	REID RD			
					00.030		2	18I	
					00.190 MD331	RHODESDALE VIENNA RD			

ROUTE NUMBER: US 50

INVENTORY DIRECTION: EAST

ROUTE NAME: SUNBURST HWY

STATE SYSTEM	FUNCTIONAL CLASS	MEDIAN TYPE	ACCESS CONTROL	NHS	MILEPOINT	MILEPOINT DESCRIPTION	MARKED LANES	SURFACE WIDTH/TYPE*	AADT
STATE PRIMARY	U RUR OPA	POSITIVE BARRIER	NONE	NHS	00.000		4	48J	26,152
					00.000	TALBOT CO/L			
					00.000	STRUC #902I CHOPTANK RIVER			
					00.000	IN CORP LMTS CAMBRIDGE			
					00.500	SPEED LIMIT 45 MPH			
	URB OPA				00.610		4	56I	

*A,B = UNIMPROVED; C = GRADED & DRAINED; D,E = SOIL, GRAVEL, STONE; F,G = LOW TYPE BITUMINOUS
H,I = HIGH TYPE BITUMINOUS; J = CONCRETE; K = BRICK; L = BLOCK

STATE HIGHWAY ADMINISTRATION OF MARYLAND
HIGHWAY INFORMATION SERVICES DIVISION
DATA SUPPORT GROUP

STATE HIGHWAY LOCATION REFERENCE

COUNTY: DORCHESTER
DISTRICT: 1
DATE: 12/31/07

ROUTE NUMBER: US 50 CONTINUED
INVENTORY DIRECTION: EAST
ROUTE NAME: SUNBURST HWY

STATE SYSTEM	FUNCTIONAL CLASS	MEDIAN TYPE	ACCESS CONTROL	NHS	MILEPOINT	MILEPOINT DESCRIPTION	MARKED LANES	SURFACE WIDTH/TYPE*	AADT
STATE PRIMARY	U URB OPA	POSITIVE BARRIER	NONE	NHS	00.690		4	56I	26,152
					00.710		4	48I	
					00.710	SPEED LIMIT 35 MPH			
		CURBED			00.760		5	60I	
					00.830	MILE MARKER 80.0			
					00.840		6	72I	
					00.840 MU910	MARYLAND AVE			
					00.990 MU1200	ROSELYN AVE			
					01.160 MU240	CEDAR ST			
					01.440		6	82I	
					01.470		6	72I	
					01.550				34,722
					01.550 MD343	WASHINGTON ST			
					01.720				35,022
					01.720 MU1550	WOODS RD			
					01.720 CO175	WOODS RD			
					01.720	OUT CORP LMTS CAMBRIDGE			
					01.730	MILE MARKER 81.0			
					01.830	SPEED LIMIT 45 MPH			
					02.290				40,952
					02.290 MD 16	CHURCH CREEK RD			
					02.520		5	60I	
					02.700		4	48I	
					02.700 MD750	NO NAME			
					02.700 CO168	BUCKTOWN RD			
					02.710				
					02.763	SPEED LIMIT 55 MPH			
					02.820	MILE MARKER 82.0			
		POSITIVE BARRIER			03.190				
		UNPROTECTED			03.500				
					03.500 MD750	NO NAME			
		POSITIVE BARRIER			03.620				
					03.620 CO382	AIREYS RD			
					03.827	MILE MARKER 83.0			

R
NAME: OCEAN GATEWAY

*A,B = UNIMPROVED; C = GRADED & DRAINED; D,E = SOIL, GRAVEL, STONE; F,G = LOW TYPE BITUMINOUS
H,J = HIGH TYPE BITUMINOUS; J = CONCRETE; K = BRICK; L = BLOCK

STATE HIGHWAY LOCATION REFERENCE

COUNTY: DORCHESTER
DISTRICT: 1
DATE: 12/31/07

ROUTE NUMBER: US 50 CONTINUED
INVENTORY DIRECTION: EAST
ROUTE NAME: OCEAN GATEWAY

STATE SYSTEM	FUNCTIONAL CLASS	MEDIAN TYPE	ACCESS CONTROL	NHS	MILEPOINT	MILEPOINT DESCRIPTION	MARKED LANES	SURFACE WIDTH/TYPE*	AADT
STATE PRIMARY	R RUR OPA	CURBED	NONE	NIIS	03.880		4	48I	40,952
		POSITIVE BARRIER			03.990				
		UNPROTECTED			04.070				
					04.793	MILE MARKER 84.0			
		CURBED			04.800				
					04.950				20,652
					04.950 MD 16	MT HOLLY RD			
		UNPROTECTED			05.040				
					05.823	MILE MARKER 85.0			
					06.717	MILE MARKER 86.0			
		POSITIVE BARRIER			07.800				
					07.820	MILE MARKER 87.0			
		UNPROTECTED			08.500				
		CURBED			08.510				20,425
					08.510 COS39	LINKWOOD RD			
					08.520	R/R #MDDE 532 064 F			
		UNPROTECTED			08.670				
					08.887	MILE MARKER 88.0			
					09.850	MILE MARKER 89.0			
					10.450	STRUC #9020 CHICAMACOMICO RIVER			
					10.930	MILE MARKER 90.0			
					11.764	MILE MARKER 91.0			
		POSITIVE BARRIER			12.790				
					12.810	MILE MARKER 92.0			
					12.860	STRUC #9019 BIG MILL POND			
					12.860	STRUC #9006 BIG MILL POND			
		UNPROTECTED			12.895				
					12.950	ATR STATION #0016 (CABINET WB/L)			
					13.729	MILE MARKER 93.0			
					14.840	MILE MARKER 94.0			
		POSITIVE BARRIER			14.850				
		UNPROTECTED	FULL		14.970				18,792
					14.970 CO510	OLD OCEAN GATEWAY			
		POSITIVE BARRIER			15.600				
					15.680 RP 50- 6	RAMP 6 FR US50EB TO MD331SB CO511			

*A,B = UNIMPROVED; C = GRADED & DRAINED; D,E = SOIL, GRAVEL, STONE; F,G = LOW TYPE BITUMINOUS
H,I = HIGH TYPE BITUMINOUS; J = CONCRETE; K = BRICK; L = BLOCK

STATE HIGHWAY LOCATION REFERENCE

COUNTY: DORCHESTER
DISTRICT: 1
DATE: 12/31/07

ROUTE NUMBER: US 50 CONTINUED
INVENTORY DIRECTION: EAST
ROUTE NAME: OCEAN GATEWAY

STATE SYSTEM	FUNCTIONAL CLASS	MEDIAN TYPE	ACCESS CONTROL	NHS	MILEPOINT	MILEPOINT DESCRIPTION	MARKED LANES	SURFACE WIDTH/TYPE*	AADT
STATE PRIMARY	R RUR OPA	UNPROTECTED	FULL	NHS	15.690		4	48I	18,792
		POSITIVE BARRIER			15.800	RP 50- 8 RAMP 8 FR MD 331 SB TO US 50 WB			
					15.810	MILE MARKER 95.0			
					15.970				
					16.010	RP 50- 7 RAMP 7 FR US 50 WB TO MD 331 SB			
					16.010	RP 50- 5 RAMP 5 FR MD 331 SB TO US 50 EB			
					16.060		4	48J	
					16.080				24,961
					16.080	MD331 RHODESDALE VIENNA RD			
					16.080	STRUC #9023			
					16.100	R/R BALTO & EASTERN			
		UNPROTECTED			16.120		4	48I	
		POSITIVE BARRIER			16.183				
					16.420				
					16.640		4	48J	
					16.720	MILE MARKER 96.0			
					16.900	STRUC #9022 NANTICOKE RIVER			
					16.900	WICOMICO CO'L			

*A,B = UNIMPROVED; C = GRADED & DRAINED; D,E = SOIL, GRAVEL, STONE; F,G = LOW TYPE BITUMINOUS
H,I = HIGH TYPE BITUMINOUS; J = CONCRETE; K = BRICK; L = BLOCK

2007

Calendar Year

HIGHWAY LOCATION REFERENCE


Data as of December 31, 2007

FREDERICK

COUNTY

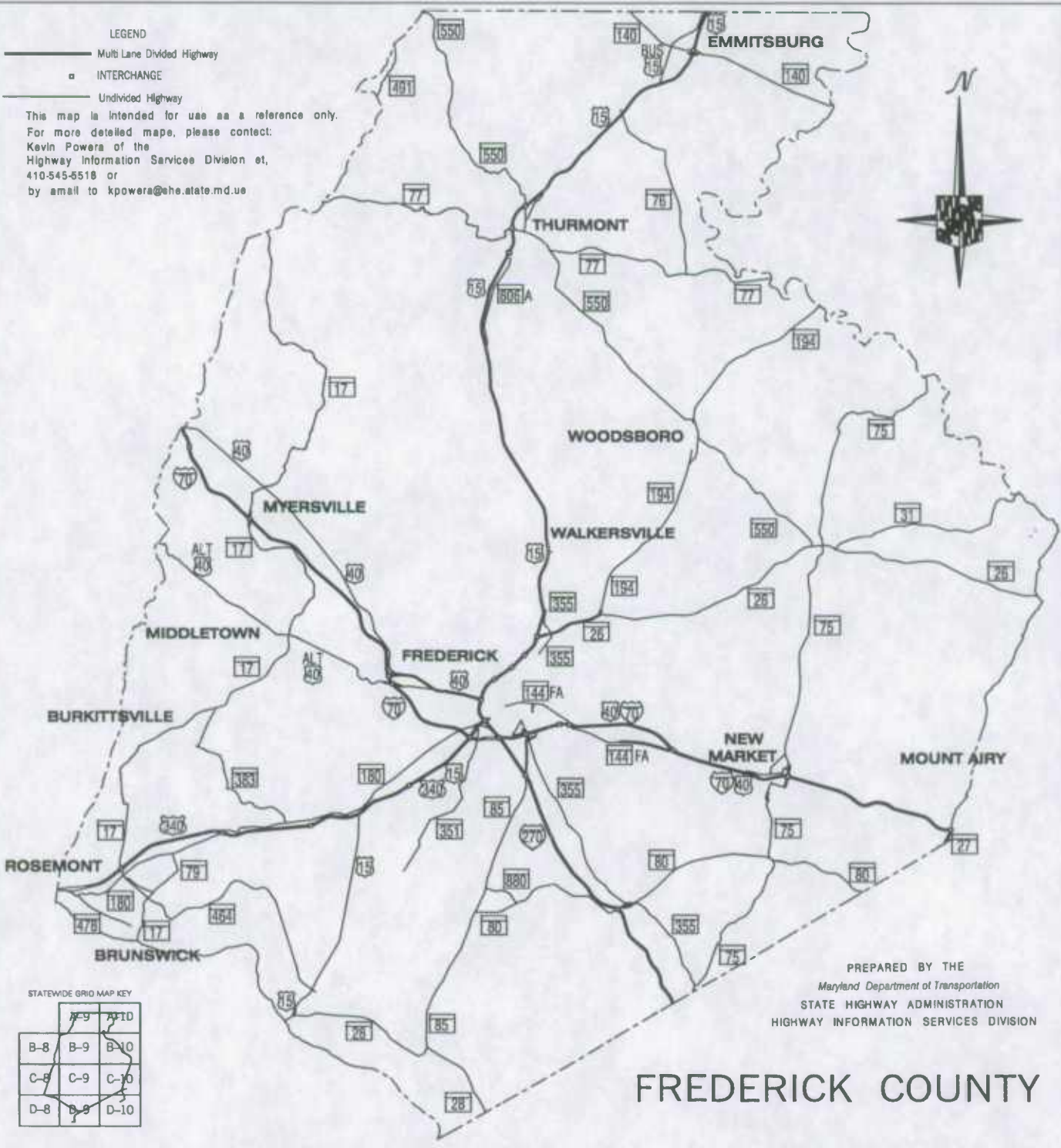
SHA DISTRICT #7

F



- LEGEND
- Multi Lane Divided Highway
 - ◻ INTERCHANGE
 - Undivided Highway

This map is intended for use as a reference only.
 For more detailed maps, please contact:
 Kevin Powers of the
 Highway Information Services Division at,
 410-545-6516 or
 by email to kpowers@che.state.md.us




STATEWIDE GRID MAP KEY

	A-9	A-10
B-8	B-9	B-10
C-8	C-9	C-10
D-8	D-9	D-10

PREPARED BY THE
 Maryland Department of Transportation
 STATE HIGHWAY ADMINISTRATION
 HIGHWAY INFORMATION SERVICES DIVISION

FREDERICK COUNTY




ROUTE ALERT LIST

FREDERICK COUNTY

State roads in this county were re-inventoried. Check all routes for possible minor mileage changes.

US 15 mile point 11.80 to 11.93 the access control has been adjusted from Full to Partial to accommodate the traffic signal at Ramp 5.

US 15-B mile point 0.00 to 0.19, the access control has been adjusted from Full to Partial to accommodate the traffic signal at Ramp 3.



MARYLAND STATE HIGHWAY ADMINISTRATION
HIGHWAY INFORMATION SERVICES DIVISION
STATE MAINTAINED HIGHWAYS ON THE NATIONAL HIGHWAY SYSTEM
AS OF DECEMBER 31, 2007

COUNTY: FREDERICK

ROUTE	MAINLINE	BEG DESCRIPTION	END DESCRIPTION	NHS TYPE
IS 70	MAINLINE	0.000 WASHINGTON CO/L	29.370 CARROLL CO/L	NHS SYSTEM
IS 270	MAINLINE	0.000 MONTGOMERY CO/L	10.090 IS 70 EISENHOWER MEMORIAL HWY	NHS SYSTEM
MD 140	MAINLINE	0.000 CARROLL CO/L	4.610 US 15 CATOCTIN MOUNTAIN HWY	NHS SYSTEM
MD 180	MAINLINE	0.000 US 340 JEFFERSON PIKE/JEFFERSON NAT PIKE	0.420 MD 478 KNOXVILLE RD	PUBLIC TRANSIT
MD 478	MAINLINE	0.000 MD 180 JEFFERSON PIKE	1.880 MU 350 W POTOMAC ST (AHEAD)	PUBLIC TRANSIT
US 15	MAINLINE	0.000 BEGIN STRUCTURE IN VIRGENIA	11.930 US 40 FREDERICK FREEWAY (AHEAD)	NHS SYSTEM
US 15	MAINLINE	12.630 US 40 FREDERICK FRWY/W PATRICK ST (BACK)	37.850 PENNSYLVANIA ST/L	NHS SYSTEM
US 40	MAINLINE	13.170 US 15 FREDERICK FREEWAY (BACK)	14.520 IS 70 EISENHOWER MEMORIAL HWY	NHS SYSTEM
US 340	MAINLINE	0.000 WASHINGTON CO/L	10.030 US 15 JEFFERSON NATIONAL PIKE (AHEAD)	NHS SYSTEM



STATE HIGHWAY ADMINISTRATION OF MARYLAND
HIGHWAY INFORMATION SERVICES DIVISION
DATA SUPPORT GROUP

STATE HIGHWAY LOCATION REFERENCE

COUNTY: FREDERICK
DISTRICT: 7
DATE: 12/31/07

ROUTE NUMBER: IS 70
INVENTORY DIRECTION: EAST
ROUTE NAME: EISENHOWER MEMORIAL HWY

STATE SYSTEM	FUNCTIONAL CLASS	MEDIAN TYPE	ACCESS CONTROL	NHS	MILEPOINT	MILEPOINT DESCRIPTION	MARKED LANES	SURFACE WIDTH/TYPE*	AADT
STATE PRIMARY	R	RUR INTERSTATE	POSITIVE BARRIER	FULL	NHS	00.000	6	721	64,711
					00.000	WASHINGTON CO/L			
					00.020	STRUC #10132 APPALACHIAN TRAIL			
					00.081				
					00.500		5	601	
					00.710	MILE MARKER 39.0			
					01.590 CO248	MONUMENT RD			
					01.590	STRUC #10133			
					01.700	MILE MARKER 40.0			
		UNPROTECTED			02.160				
					02.440 CO251	MT TABOR RD			
					02.440	STRUC #10134			
					02.700	MILE MARKER 41.0			
					03.290		4	481	
					03.290	STRUC #10135 GRINDSTONE RUN			
					03.360 RP 70- 8	RAMP 8 FR MD 17 SB TO IS 70 WB			
					03.410 RP 70- 6	RAMP 6 FR IS 70 EB TO MD 17 SB			
	U				03.450	IN CORP LMTS MYERSVILLE			
					03.590				68,480
					03.590 MD 17	MYERSVILLE MIDDLETOWN RD			
					03.590	STRUC #10136			
					03.590	EXIT #42			
					03.690	MILE MARKER 42.0			
	R				03.730	OUT CORP LMTS MYERSVILLE			
					03.760 RP 70- 2	RAMP 2 FR IS 70 WB TO MD 17 NB			
					03.900 RP 70- 4	RAMP 4 FR MD 17 NB TO IS 70 EB			
					04.190	STRUC #10130 CATOCTIN CREEK			
					04.360	SPEED LIMIT 65 MPH			
					04.500		5	601	
					04.690	MILE MARKER 43.0			
					05.200		4	481	
					05.550 CO136	HARMONY RD			
					05.550	STRUC #10129			
					05.700	MILE MARKER 44.0			
					05.860		5	601	

*A,B = UNIMPROVED; C = GRADED & DRAINED; D,E = SOIL, GRAVEL, STONE; F,G = LOW TYPE BITUMINOUS
H,I = HIGH TYPE BITUMINOUS; J = CONCRETE; K = BRICK; L = BLOCK

STATE HIGHWAY ADMINISTRATION OF MARYLAND
HIGHWAY INFORMATION SERVICES DIVISION
DATA SUPPORT GROUP

STATE HIGHWAY LOCATION REFERENCE

COUNTY: FREDERICK
DISTRICT: 7
DATE: 12/31/07

ROUTE NUMBER: IS 70 CONTINUED
INVENTORY DIRECTION: EAST
ROUTE NAME: EISENHOWER MEMORIAL HWY

STATE SYSTEM	FUNCTIONAL CLASS	MEDIAN TYPE	ACCESS CONTROL	NHS	MILEPOINT	MILEPOINT DESCRIPTION	MARKED LANES	SURFACE WIDTH/TYPE*	AADT	
STATE PRIMARY	R	RUR INTERSTATE	UNPROTECTED	FULL	NHS	06.150	ATR STATION #0021 (CABINET EB/L)	5	60I	68,480
						06.700	MILE MARKER 45.0			
						07.710	MILE MARKER 46.0			
						07.770 COI39	HOLLOW RD			
						07.770	STRUC #10127			
						08.650		6	72I	
						08.680	MILE MARKER 47.0			
						08.820		5	60I	
		URB INTERSTATE				08.870				
						08.870 CO237	RIDGE RD			
						08.870	STRUC #10155			
						09.161				
		POSITIVE BARRIER				09.319				
						09.710	MILE MARKER 48.0			
						09.990 RP 70- 5	RAMP 5 FR IS 70 SB TO US 40 EB			
						10.100 RP 70- 2	RAMP 2 FR US 40 WB TO IS 70 NB			
						10.460				61,961
						10.460 RP 70- 5	RAMP 5 FR IS 70 SB TO US 40 EB			
						10.460	STRUC #10145			
						10.460	EXIT #48			
		UNPROTECTED				10.470				
						10.710	MILE MARKER 49.0			
						10.740				73,561
						10.740 US 40AL	OLD NATIONAL PIKE			
						10.740	STRUC #10131			
						10.740	EXIT #49			
						11.010 RP 70- 6	RAMP 6 FR US 40AL EB TO IS 70 SB			
						11.040 RP 70- 4	RAMP 4 FR IS 70 NB TO US 40AL EB			
						11.570		4	48I	
						11.630 CO226	MT PHILLIP RD			
						11.630	STRUC #10126			
						11.690	MILE MARKER 50.0			
						12.710	MILE MARKER 51.0			
						12.830	SPEED LIMIT 55 MPH			
						13.080	VARIABLE MESSAGE SIGN #720 (EB/L)			

*A,B = UNIMPROVED; C = GRADED & DRAINED; D,E = SOIL, GRAVEL, STONE; F,G = LOW TYPE BITUMINOUS
H,J = HIGH TYPE BITUMINOUS; J = CONCRETE; K = BRICK; L = BLOCK

STATE HIGHWAY ADMINISTRATION OF MARYLAND
HIGHWAY INFORMATION SERVICES DIVISION
DATA SUPPORT GROUP

STATE HIGHWAY LOCATION REFERENCE

COUNTY: FREDERICK

DISTRICT: 7

DATE: 12/31/07

ROUTE NUMBER: IS 70 CONTINUED
INVENTORY DIRECTION: EAST
ROUTE NAME: EISENHOWER MEMORIAL HWY

STATE SYSTEM	FUNCTIONAL CLASS	MEDIAN TYPE	ACCESS CONTROL	NHS	MILEPOINT	MILEPOINT DESCRIPTION	MARKED LANES	SURFACE WIDTH/TYPE*	AADT
STATE PRIMARY	R	URB INTERSTATE	UNPROTECTED	FULL	NHS	13.390 MD180			
						JEFFERSON PIKE	4	481	73,561
						STRUC #10144			
						13.455 RP 70- 6			
						RAMP 6 FR IS 70 EB TO RAMP 7 (TO US 15)			
						13.490 RP 70- 8			
						RAMP 8 FR RAMP 7 (TO US 15) TO IS 70 WB			
						13.670 RP 70- 7			
						RAMP 7 FR IS 70 WB TO US 15 SB			
						13.670			
						STRUC #10142			
						13.760			85,961
						13.760 US 15			
						JEFFERSON NATIONAL PIKE			
						13.760			
						STRUC #10141			
						13.760			
						EXIT #52			
			POSITIVE BARRIER			13.800			
						13.800 RP 70- 3			
						RAMP 3 FR IS 70 EB TO US 15 NB			
			UNPROTECTED			13.914			
						13.960 MD180			
						BALLENGER CREEK PIKE			
						13.960			
						STRUC #10128			
						13.970			
			POSITIVE BARRIER			13.970			
						IN CORP LMTS FREDERICK			
						14.040 RP 70- 7			
						RAMP 7 FR IS 70 WB TO US 15 SB			
						14.120 RP 70- 4			
						RAMP 4 FR US 15 NB TO IS 70 EB			
						14.460 RP 70- 5			
						RAMP 5 FR US 40 SB TO IS 70 EB			
						14.460			
						STRUC #10138			
						14.460 RP 70- 6			
						RAMP 6 FR IS 70 EB TO IS 270 SB			
						14.480			
						14.580 RP 70- 7		6	721
						RAMP 7 IS 70 WB TO IS 270 SB			
						14.600 RP 70- 5			
						RAMP 5 FR US 40 SB TO IS 70 EB			
						14.630			
						14.650		5	601
						14.650			82,171
						14.650 US 40			
						FREDERICK FREEWAY			
						14.650 IS270			
						EISENHOWER MEMORIAL HWY			
						14.650			
						STRUC #10103			
						14.650			
						STRUC #10137			
						14.650			
						EXIT #53			
						14.680 RP 70- 1			
						RAMP 1 FR IS 270 NB TO IS 70 WB			
						14.682			
						MILE MARKER 53.0			

NAME: BALTO
NATIONAL PIKE

*A,B = UNIMPROVED; C = GRADED & DRAINED; D,E = SOIL, GRAVEL, STONE; F,G = LOW TYPE BITUMINOUS
H,I = HIGH TYPE BITUMINOUS; J = CONCRETE; K = BRICK; L = BLOCK

STATE HIGHWAY ADMINISTRATION OF MARYLAND
HIGHWAY INFORMATION SERVICES DIVISION
DATA SUPPORT GROUP

STATE HIGHWAY LOCATION REFERENCE

COUNTY: FREDERICK
DISTRICT: 7
DATE: 12/31/07

ROUTE NUMBER: IS 70 CONTINUED
INVENTORY DIRECTION: EAST
ROUTE NAME: BALTO NATIONAL PIKE

STATE SYSTEM	FUNCTIONAL CLASS	MEDIAN TYPE	ACCESS CONTROL	NHS	MILEPOINT	MILEPOINT DESCRIPTION	MARKED LANES	SURFACE WIDTH/TYPE*	AADT
STATE PRIMARY	U	URB INTERSTATE	POSITIVE BARRIER	FULL	NHS	14.740 RP 70- 1 RAMP 1 FR IS 270 NB TO IS 70 WB	5	601	82,171
						14.740 STRUC #10122			
						14.864	6	721	
	R					14.864 RP 70- 2 RAMP 2 FR IS 70 WB TO US 40 NB			
						14.960 OUT CORP LMTS FREDERICK			
						14.960 RP 70- 4 RAMP 4 FR RAMP 1 (FR IS 270) TO IS 70 EB			
						14.970 CO324 NEW DESIGN RD			
						14.970 STRUC #10104			
		UNPROTECTED				15.255			
						15.295	5	661	
						15.340	4	541	
						15.340 RP 70- 8 RAMP 8 FR STADIUM DR TO IS 70 WB			
						15.400	4	481	
						15.400 RP 70- 7 RAMP 7 FR IS 70 WB TO STADIUM DR			
		POSITIVE BARRIER				15.480			78,841
						15.480 MD355 URBANA PIKE			
						15.480 STRUC #10105			
						15.480 EXIT #54			
						15.555 RP 70- 6 RAMP 6 FR IS 70 EB TO MD 85 SB			
						15.800 MD 85UL MD 85 PROPOSED			
						15.800 MD475UL MD 475 EXT			
	U					16.050 IN CORP LMTS FREDERICK			
						16.050 RP 70- 4 RAMP 4 FR MD 85 NB TO IS 70 EB			
						16.133	4	541	
						16.170	4	481	
						16.228 SPEED LIMIT 55 MPH			
						16.360			69,321
						16.360 MU1405 E SOUTH ST			
						16.360 STRUC #10106			
						16.360 EXIT #55			
						16.450 RP 70- 1 RAMP 1 FR MONOCACY BLVD TO IS 70 WB			
						16.450 RP 70- 3 RAMP 3 FR IS 70 EB TO SOUTH ST			
	R					16.470 OUT CORP LMTS FREDERICK			
						16.550 RP 70- 2 RAMP 2 FR IS 70 WB TO MONOCACY BLVD			

*A,B = UNIMPROVED; C = GRADED & DRAINED; D,E = SOIL, GRAVEL, STONE; F,G = LOW TYPE BITUMINOUS
H,I = HIGH TYPE BITUMINOUS; J = CONCRETE; K = BRICK; L = BLOCK

STATE HIGHWAY ADMINISTRATION OF MARYLAND
HIGHWAY INFORMATION SERVICES DIVISION
DATA SUPPORT GROUP

STATE HIGHWAY LOCATION REFERENCE

COUNTY: FREDERICK
DISTRICT: 7
DATE: 12/31/07

ROUTE NUMBER: IS 70 CONTINUED
INVENTORY DIRECTION: EAST
ROUTE NAME: BALTO NATIONAL PIKE

STATE SYSTEM	FUNCTIONAL CLASS	MEDIAN TYPE	ACCESS CONTROL	NIIS	MILEPOINT	MILEPOINT DESCRIPTION	MARKED LANES	SURFACE WIDTH/TYPE*	AADT
STATE PRIMARY	R URB INTERSTATE	POSITIVE BARRIER	FULL	NIIS	16.570 RP 70- 4	RAMP 4 FR SOUTH ST TO IS 70 EB	4	481	69,321
					16.890 MD144FA	E PATRICK ST			
					16.890	STRUC #10107			
					16.890	EXIT #56			
					16.980	MILE MARKER 56.0			
					17.040		6	721	
					17.170 RP 70- 6	RAMP 6 FR IS 70 EB TO MD 144FA			
					17.190 RP 70- 2	RAMP 2 FR IS 70 WB TO MD 144FA NB			
					17.290				63,897
					17.290 RP 70- 5	RAMP 5 FR MD 144FA TO IS 70 EB			
					17.750	SPEED LIMIT 65 MPH			
					17.850	STRUC #10183 MONOCACY RIVER			
					17.948	MILE MARKER 57.0			
					18.030	ATR STATION #0067 (CABINET EB/L)			
					18.070 CO414	LINGANORE RD			
					18.070	STRUC #10184			
					18.300	STRUC #10185P LONG BRANCH			
					18.850 CO1475	SPRING RIDGE PKWY			
					18.850	STRUC #10186			
					18.880	MILE MARKER 58.0			
					19.550 CO852	QUINN RD			
					19.550	STRUC #10187			
					20.020	MILE MARKER 59.0			
					20.200 RP 70- 7	RAMP 7 FR IS 70 WB TO MD 144FA			
					20.220		6	72J	
					20.240 RP 70- 7	RAMP 7 FR IS 70 WB TO MD 144FA			
					20.250 CO1317	OLD NATIONAL PIKE			
					20.250	STRUC #10188			
					20.250	EXIT #59			
					20.260		6	721	
					20.560				64,981
					20.560 RP 70- 4	RAMP 4 FR MD 144FA TO IS 70 EB			
					21.150	MILE MARKER 60.0			
					21.860 CO365	MUSSETTER RD			
					21.860	STRUC #10157			

*A,B = UNIMPROVED; C = GRADED & DRAINED; D,E = SOIL, GRAVEL, STONE; F,G = LOW TYPE BITUMINOUS
H,I = HIGH TYPE BITUMINOUS; J = CONCRETE; K = BRICK; L = BLOCK

STATE HIGHWAY ADMINISTRATION OF MARYLAND
HIGHWAY INFORMATION SERVICES DIVISION
DATA SUPPORT GROUP

STATE HIGHWAY LOCATION REFERENCE

COUNTY: FREDERICK
DISTRICT: 7
DATE: 12/31/07

ROUTE NUMBER: IS 70 CONTINUED
INVENTORY DIRECTION: EAST
ROUTE NAME: BALTO NATIONAL PIKE

STATE SYSTEM	FUNCTIONAL CLASS	MEDIAN TYPE	ACCESS CONTROL	NHS	MILEPOINT	MILEPOINT DESCRIPTION	MARKED LANES	SURFACE WIDTH/TYPE*	AADT
STATE PRIMARY	R URB INTERSTATE	POSITIVE BARRIER	FULL	NHS	22.150	MILE MARKER 61.0	6	72I	64,981
					23.150	MILE MARKER 62.0			
					23.527		6	78I	
					23.570		6	72I	
					23.690	RP 70- 8 RAMP 8 FR MD 75 SB TO IS 70 WB			
					23.720	RP 70- 6 RAMP 6 FR IS 70 EB TO MD 75 SB			
					23.890	STRUC #10175C DAVIS CREEK			
					23.960				64,501
					23.960	MD 75 GREEN VALLEY RD			
					23.960	STRUC #10156			
					23.960	EXIT #62			
					24.160	MILE MARKER 63.0			
					24.210	RP 70- 4 RAMP 4 FR MD 75 NB TO IS 70 EB			
					24.220	RP 70- 2 RAMP 2 FR IS 70 WB TO MD 75 NB			
					24.320		6	78I	
					24.360		6	72I	
					24.800	STRUC #10021 BUSH CREEK			
					25.150	MILE MARKER 64.0			
					25.560		6	78I	
					25.627		6	72I	
					26.170	MILE MARKER 65.0			
	RUR INTERSTATE				26.230				
					26.230	CO397 BARTHOLOWS RD			
					26.230	STRUC #10160			
					26.830				
					27.160	MILE MARKER 66.0			
					27.640	CO401 BILL MOXLEY RD			
					27.640	STRUC #10161			
					27.730	STRUC #10039 OVER R/R			
					27.770		6	78I	
					27.820		6	72I	
					28.170	MILE MARKER 67.0			
					29.160	RP 70- 6 RAMP 6 FR IS 70 EB TO MD 27 SB			
					29.185	MILE MARKER 68.0			
					29.280	RP 70- 5 RAMP 5 FR MD 27 SB TO IS 70 EB			

*A,B = UNIMPROVED; C = GRADED & DRAINED; D,E = SOIL, GRAVEL, STONE; F,G = LOW TYPE BITUMINOUS
H,I = HIGH TYPE BITUMINOUS; J = CONCRETE; K = BRICK; L = BLOCK

STATE HIGHWAY ADMINISTRATION OF MARYLAND
HIGHWAY INFORMATION SERVICES DIVISION
DATA SUPPORT GROUP

STATE HIGHWAY LOCATION REFERENCE

COUNTY: FREDERICK
DISTRICT: 7
DATE: 12/31/07

ROUTE NUMBER: IS 70 CONTINUED
INVENTORY DIRECTION: EAST
ROUTE NAME: BALTO NATIONAL PIKE

STATE SYSTEM	FUNCTIONAL CLASS	MEDIAN TYPE	ACCESS CONTROL	NHS	MILEPOINT	MILEPOINT DESCRIPTION	MARKED LANES	SURFACE WIDTH/TYPE*	AADT
STATE PRIMARY	R	RUR INTERSTATE	POSITIVE BARRIER	FULL	NHS	29.280 RP 70- 8 29.370		6 721	64,501
						RAMP 8 FR MD 27 SB TO IS 70 WB CARROLL CO/L			

ROUTE NUMBER: IS 270
INVENTORY DIRECTION: NORTH
ROUTE NAME: EISENHOWER MEMORIAL HWY

STATE SYSTEM	FUNCTIONAL CLASS	MEDIAN TYPE	ACCESS CONTROL	NHS	MILEPOINT	MILEPOINT DESCRIPTION	MARKED LANES	SURFACE WIDTH/TYPE*	AADT
STATE PRIMARY	R	RUR INTERSTATE	UNPROTECTED	FULL	NHS	00.000		4 481	89,142
						00.000			
						00.280			
						00.310			
						00.320			
						01.180 CO353			
						01.180			
						01.190			
						01.300			
						01.937			
						02.050			
						02.260			
						02.300			
						03.300			
						03.390 RP270- 6			
						03.470 RP270- 5			
						03.520			82,110
						03.520 MD 80			
						03.520			
						03.520			
						03.560 RP270- 1			
						03.650 RP270- 2			
						03.717		4 561	
						03.761		4 481	
						03.923			
						04.310			
						04.895			

*A,B = UNIMPROVED; C = GRADED & DRAINED; D,E = SOIL, GRAVEL, STONE; F,G = LOW TYPE BITUMINOUS
H,I = HIGH TYPE BITUMINOUS; J = CONCRETE; K = BRICK; L = BLOCK

STATE HIGHWAY ADMINISTRATION OF MARYLAND
HIGHWAY INFORMATION SERVICES DIVISION
DATA SUPPORT GROUP

STATE HIGHWAY LOCATION REFERENCE

COUNTY: FREDERICK
DISTRICT: 7
DATE: 12/31/07

ROUTE NUMBER: IS 270 CONTINUED
INVENTORY DIRECTION: NORTH
ROUTE NAME: EISENHOWER MEMORIAL HWY

STATE SYSTEM	FUNCTIONAL CLASS	MEDIAN TYPE	ACCESS CONTROL	NHS	MILEPOINT	MILEPOINT DESCRIPTION	MARKED LANES	SURFACE WIDTH/TYPE*	AADT
STATE PRIMARY	R RUR INTERSTATE	POSITIVE BARRIER	FULL	NHS	04.960 CO332	PARK MILLS RD	4	481	82,110
		UNPROTECTED			04.960	STRUC #10077			
					04.984				
					05.135	VARIABLE MESSAGE SIGN #724 (NB/L)			
					05.320	MILE MARKER 28.0			
					06.320	MILE MARKER 29.0			
					06.480 CO359	BAKER VALLEY RD			
					06.480	STRUC #10076			
		POSITIVE BARRIER			07.080				
					07.330	STRUC #10075 MONOCACY RIVER			
					07.330	MILE MARKER 30.0			
	URB INTERSTATE				07.390				
					07.650	R/R #CSX 140446 S			
					07.650	STRUC #10074			
		UNPROTECTED			07.857				
					08.112	SPEED LIMIT 55 MPH			
					08.340	MILE MARKER 31.0			
					08.410 RP270- 6	RAMP 6 FR MD 85 EB TO IS 270 SB			
					08.460 RP270- 4	RAMP 4 FR IS 270 NB TO MD 85 EB			
					08.510 RP270- 5	RAMP 5 FR IS 270 SB TO MD 85 EB			
		POSITIVE BARRIER			08.650				107,911
					08.650 MD 85	BUCKEYSTOWN PIKE			
					08.650	STRUC #10073			
					08.650	EXIT #31			
					08.760 RP270- 1	RAMP 1 FR IS 270 NB TO MD 85 WB			
					08.830 RP270- 8	RAMP 8 FR IS 270 SB TO MD 85 WB			
					08.870 RP270- 2	RAMP 2 FR MD 85 WB TO IS 270 NB			
					09.310	MILE MARKER 32.0			
					09.410 RP 70- 1	RAMP 1 FR IS 270 NB TO IS 70 WB			
					09.580		5	601	
					09.680 CO324	NEW DESIGN RD			
					09.680	STRUC #10110			
	U				09.690		4	481	
					09.690	IN CORP LMETS FREDERICK			
					09.760 RP 70- 6	RAMP 6 FR IS 70 EB TO IS 270 SB			

*A,B = UNIMPROVED; C = GRADED & DRAINED; D,E = SOIL, GRAVEL, STONE; F,G = LOW TYPE BITUMINOUS
H,I = HIGH TYPE BITUMINOUS; J = CONCRETE; K = BRICK; L = BLOCK

STATE HIGHWAY ADMINISTRATION OF MARYLAND
HIGHWAY INFORMATION SERVICES DIVISION
DATA SUPPORT GROUP

STATE HIGHWAY LOCATION REFERENCE

COUNTY: FREDERICK
DISTRICT: 7
DATE: 12/31/07

ROUTE NUMBER: IS 270 CONTINUED
INVENTORY DIRECTION: NORTH
ROUTE NAME: EISENHOWER MEMORIAL HWY

STATE SYSTEM	FUNCTIONAL CLASS	MEDIAN TYPE	ACCESS CONTROL	NHS	MILEPOINT	MILEPOINT DESCRIPTION	MARKED LANES	SURFACE WIDTH/TYPE*	AADT
STATE PRIMARY	U URB INTERSTATE	POSITIVE BARRIER	FULL	NHS	10.000	IS 70 (EB/L)	4	48I	107,911
					10.000	STRUC #10103			
					10.000	EXIT #32			
					10.090 IS 70	BALTO NATIONAL PIKE			
					10.090	STRUC #10137			
					10.090 US 40	FREDERICK FREEWAY			

ROUTE NUMBER: MD 15C
INVENTORY DIRECTION: EAST
ROUTE NAME: NO NAME

STATE SYSTEM	FUNCTIONAL CLASS	MEDIAN TYPE	ACCESS CONTROL	NHS	MILEPOINT	MILEPOINT DESCRIPTION	MARKED LANES	SURFACE WIDTH/TYPE*	AADT
STATE SECONDARY	U URB LOCAL	NONE (UNDIV)	PARTIAL	NOT NHS	00.000		2	32I	999
	R				00.000 MU373	TIPPIN DR (BACK)			
					00.020 RP 15- 8	RAMP 8 FR US 15 SB TO MD 15C			
					00.020 RP 15- 6	RAMP 6 FR MD 15C TO US 15 SB			
					00.020	OUT CORP LMTS THURMONT			
					00.050 US 15	CATOCTIN MOUNTAIN HWY			
					00.050	STRUC #10181			
					00.080		2	48I	
					00.080 RP 15- 3	RAMP 3 FR MD 15C EB TO RAMP 2 (TO US 15)			
					00.080 RP 15- 4	RAMP 4 FR US 15 NB TO US 15C EB			
					00.100		2	36I	
					00.100 RP 15- 2	RAMP 2 FR MD 15C WB TO US 15 NB			
					00.120 MU183	FREDERICK RD			
					00.120 MU371	THURMONT BLVD (AHEAD)			

ROUTE NUMBER: MD 15D
INVENTORY DIRECTION: NORTH
ROUTE NAME: SANDY SPRING LA EXT

STATE SYSTEM	FUNCTIONAL CLASS	MEDIAN TYPE	ACCESS CONTROL	NHS	MILEPOINT	MILEPOINT DESCRIPTION	MARKED LANES	SURFACE WIDTH/TYPE*	AADT
STATE SECONDARY	U URB LOCAL	NONE (UNDIV)	NONE	NOT NHS	00.000		2	20I	99
					00.000 US 15	CATOCTIN MOUNTAIN HWY			
					00.010		2	19G	

*A,B = UNIMPROVED; C = GRADED & DRAINED; D,E = SOIL, GRAVEL, STONE; F,G = LOW TYPE BITUMINOUS
H,I = HIGH TYPE BITUMINOUS; J = CONCRETE; K = BRICK; L = BLOCK

STATE HIGHWAY ADMINISTRATION OF MARYLAND
HIGHWAY INFORMATION SERVICES DIVISION
DATA SUPPORT GROUP

STATE HIGHWAY LOCATION REFERENCE

COUNTY: FREDERICK
DISTRICT: 7
DATE: 12/31/07

ROUTE NUMBER: MD 15D CONTINUED
INVENTORY DIRECTION: NORTH
ROUTE NAME: SANDY SPRING LA EXT

STATE SYSTEM	FUNCTIONAL CLASS	MEDIAN TYPE	ACCESS CONTROL	NIIS	MILEPOINT	MILEPOINT DESCRIPTION	MARKED LANES	SURFACE WIDTH/TYPE*	AADT
STATE SECONDARY	U URB LOCAL	NONE (UNDIV)	NONE	NOT NHS	00.040	ROAD END	2	19G	99

ROUTE NUMBER: MD 17
INVENTORY DIRECTION: NORTH
ROUTE NAME: S POTOMAC ST

STATE SYSTEM	FUNCTIONAL CLASS	MEDIAN TYPE	ACCESS CONTROL	NHS	MILEPOINT	MILEPOINT DESCRIPTION	MARKED LANES	SURFACE WIDTH/TYPE*	AADT
STATE SECONDARY	R URB MINOR ART	NONE (UNDIV)	NONE	NOT NHS	00.000		2	26I	5,122
					00.000	BEGIN BRIDGE IN VIRGINIA			
					00.000	STRUC #10024 POTOMAC RIVER			
					00.000	SPEED LIMIT 30 MPH			
					00.140	VIRGINIA ST/L			
	U				00.170	IN CORP LMTS BRUNSWICK			
					00.360	R R #CSX 141 362 A			
					00.390 MU380	WALNUT ST			
					00.430 MU370	VIRGINIA AVE			
					00.460 MU350	W POTOMAC ST			
		CURBED			00.500		2	32J	
		ROUNDAABOUT			00.540		2	40J	
					00.550				8,092
					00.550 MU320	MARYLAND AVE			
					00.550	BRUNSWICK ROUNDAABOUT			
		CURBED			00.560		2	32I	
		NONE (UNDIV)			00.580		2	24I	
NAME: PETERSVILLE RD					00.580 MD 17A	PETERSVILLE RD			
					00.600	SPEED LIMIT 30 MPH			
					00.760	SPEED LIMIT 40 MPH			
NAME: BURKITTSVILLE RD					01.450	OUT CORP LMTS BRUNSWICK			
					01.450	IN CORP LMTS ROSEMONT			
					01.450 MD 79	PETERSVILLE RD			
					01.450 MD464	SOUDER RD			
					01.770	SPEED LIMIT 50 MPH			
	R				01.800	OUT CORP LMTS ROSEMONT			
					02.340 MD871G	ROSEMONT DR			

*A,B = UNIMPROVED; C = GRADED & DRAINED; D,E = SOIL, GRAVEL, STONE; F,G = LOW TYPE BITUMINOUS
H,I = HIGH TYPE BITUMINOUS; J = CONCRETE; K = BRICK; L = BLOCK

STATE HIGHWAY ADMINISTRATION OF MARYLAND
HIGHWAY INFORMATION SERVICES DIVISION
DATA SUPPORT GROUP

STATE HIGHWAY LOCATION REFERENCE

COUNTY: FREDERICK
DISTRICT: 7
DATE: 12/31/07

ROUTE NUMBER: MD 17 CONTINUED
INVENTORY DIRECTION: NORTH
ROUTE NAME: BURKITTSVILLE RD

STATE SYSTEM	FUNCTIONAL CLASS	MEDIAN TYPE	ACCESS CONTROL	NHS	MILEPOINT	MILEPOINT DESCRIPTION	MARKED LANES	SURFACE WIDTH/TYPE*	AADT
STATE SECONDARY	R	URB MINOR ART	NONE	NOT NHS	02.450		2	24I	8,092
		NONE (UNDIV)			02.486				
		CURBED			02.520		2	28I	
		ROUNDAABOUT			02.540		2	40I	
					02.550	MD180 JEFFERSON PIKE			
					02.550	ROUNDAABOUT			
		CURBED			02.560		2	28I	
		PAINTED			02.580		2	24I	
		NONE (UNDIV)			02.610		2	26I	
					02.610	RP340- 4 RAMP 4 FR MD 17 NB TO US 340 EB			
					02.630	RP340- 6 RAMP 6 FR US 340 EB TO MD 17 SB			
					02.660	RP340- 3 RAMP 3 FR RAMP 6 (FR US 340) TO MD 17 NB			
					02.670	RP340- 5 RAMP 5 FR MD 17 SB TO RAMP 4 (TO US 340)			
	RUR MAJ COLL				02.700				2,232
					02.700	US340 JEFFERSON NATIONAL PIKE			
					02.700	STRUC #10114			
					02.700	EXIT #2			
					02.750	RP340- 1 RAMP 1 FR MD 17 NB TO RAMP 8 (TO US 340)			
					02.760	RP340- 7 RAMP 7 FR RAMP 2 (FR US 340) TO MD 17 SB			
					02.780		2	24I	
					02.780	RP340- 8 RAMP 8 FR MD 17 SB TO US 340 WB			
					02.810	RP340- 2 RAMP 2 FR US 340 WB TO MD 17 NB			
					03.210		2	20I	
					06.150	SPEED LIMIT 40 MPH			
					06.440	IN CORP LMTS BURKITTSVILLE			
					06.650	SPEED LIMIT 25 MPH			
					06.830		2	22K	
					06.850	MU 51 E MAIN ST			
					06.850	MU 50 W MAIN ST			
					06.880		2	22I	
					06.920	SPEED LIMIT 55 MPH			
					07.100	STRUC #10023			
					07.400	OUT CORP LMTS BURKITTSVILLE			

NAME: POTOMAC ST U

NAME: BURKITTSVILLE R
MIDDLETOWN RD

*A,B = UNIMPROVED; C = GRADED & DRAINED; D,E = SOIL, GRAVEL, STONE; F,G = LOW TYPE BITUMINOUS
H,I = HIGH TYPE BITUMINOUS; J = CONCRETE; K = BRICK; L = BLOCK

STATE HIGHWAY ADMINISTRATION OF MARYLAND
HIGHWAY INFORMATION SERVICES DIVISION
DATA SUPPORT GROUP

STATE HIGHWAY LOCATION REFERENCE

COUNTY: FREDERICK
DISTRICT: 7
DATE: 12/31/07

ROUTE NUMBER: MD 17 CONTINUED
INVENTORY DIRECTION: NORTH
ROUTE NAME: BURKITTSVILLE MIDDLETOWN RD

STATE SYSTEM	FUNCTIONAL CLASS	MEDIAN TYPE	ACCESS CONTROL	NHS	MILEPOINT	MILEPOINT DESCRIPTION	MARKED LANES	SURFACE WIDTH#TYPE*	AADT
STATE SECONDARY	R	RUR MAJ COLL	NONE	NOT NIIS	07.510		2	241	2,232
					08.160				1,842
					08.160	CO258 PICNIC WOODS RD			
					09.470				6,712
					09.470	MD383 BROAD RUN JEFFERSON RD			
					10.600	STRUC #10019 MIDDLE CREEK			
					11.620	STRUC #10018 CATOCTIN CREEK			
					12.124	SPEED LIMIT 40 MPH			
		U URB MINOR ART			12.300				
		NAME: S CHURCH ST			12.300	IN CORP LMTS MIDDLETOWN			
					12.330	SPEED LIMIT 25 MPH			
					12.380	CO209 OLD MIDDLETOWN RD			
					12.453	SPEED LIMIT 30 MPH			
					12.620		2	221	
					12.930		2	251	
					12.960				3,162
		NAME: N CHURCH ST			12.960	US 40AL E MAIN ST			
					13.030		2	221	
					13.078	SPEED LIMIT 30 MPH			
		R RUR MAJ COLL			13.200				
		NAME: MYERSVILLE MIDDLETOWN RD			13.200	OUT CORP LMTS MIDDLETOWN			
					13.230	SPEED LIMIT 40 MPH			
					14.010	ATR STATION #0003 (CABINET NB/L)			
					15.940	STRUC #10177 LITTLE CATOCTIN CREEK			
					17.530				4,392
					17.530	CO245 OLD HAGERSTOWN RD			
					17.650	STRUC #10176 CATOCTIN CREEK			
					17.880		2	241	
					18.080		4	501	
		U			18.120	RP 70- 4 RAMP 4 FR MD 17 NB TO IS 70 EB			
					18.120	IN CORP LMTS MYERSVILLE			
					18.170	RP 70- 6 RAMP 6 FR IS 70 EB TO MD 17 SB			
					18.200	RP 70- 3 RAMP 3 FR RAMP 6 (FR IS 70) TO MD 17 NB			
					18.200	RP 70- 5 RAMP 5 FR MD 17 SB TO RAMP 4 (TO IS 70)			

*A,B = UNIMPROVED; C = GRADED & DRAINED; D,E = SOIL, GRAVEL, STONE; F,G = LOW TYPE BITUMINOUS
H,J = HIGH TYPE BITUMINOUS; J = CONCRETE; K = BRICK; L = BLOCK

STATE HIGHWAY ADMINISTRATION OF MARYLAND
HIGHWAY INFORMATION SERVICES DIVISION
DATA SUPPORT GROUP

STATE HIGHWAY LOCATION REFERENCE

COUNTY: FREDERICK
DISTRICT: 7
DATE: 12/31/07

ROUTE NUMBER: MD 17 CONTINUED
INVENTORY DIRECTION: NORTH
ROUTE NAME: MYERSVILLE MIDDLETOWN RD

STATE SYSTEM	FUNCTIONAL CLASS	MEDIAN TYPE	ACCESS CONTROL	NHS	MILEPOINT	MILEPOINT DESCRIPTION	MARKED LANES	SURFACE WIDTH/TYPE*	AADT
STATE SECONDARY	U RUR MAJ COLL	CURBED	NONE	NOT NHS	18.250		4	50I	7,032
					18.250	IS 70			
					18.250	EISENHOWER MEMORIAL HWY			
					18.250	STRUC #10136			
					18.250	EXIT #42			
					18.310	RP 70- 1			
					18.310	RAMP 1 FR MD 17 NB TO RAMP 8 (TO IS 70)			
					18.310	RP 70- 7			
					18.310	RAMP 7 FR RAMP 2 (FR IS 70) TO MD 17 SB			
					18.340	RP 70- 2			
					18.340	RAMP 2 FR IS 70 WB TO MD 17 NB			
					18.370	RP 70- 8			
					18.370	RAMP 8 FR MD 17 SB TO IS 70 WB			
		PAINTED			18.420		2	50I	
		NONE (UNDIV)			18.430		2	24I	
					18.430	SPEED LIMIT 30 MPH			
					18.540		2	22I	
NAME: WOLFVILLE RD					19.020	MU 60			
					19.100	MAIN ST			
					19.100	SPEED LIMIT 40 MPH			
					19.240	OUT CORP LMTS MYERSVILLE			
					19.300		2	20I	
					19.300	STRUC #10164 LITTLE CATOCTIN CREEK			
					19.450				2,86I
					19.450	US 40			
					19.450	BALTO NATIONAL PIKE			
					19.580		2	22I	
					20.350	STRUC #10071 MIDDLE CREEK			
					21.090	STRUC #10070 MIDDLE CREEK			
					22.980		2	20I	
					22.980	STRUC #10069 MIDDLE CREEK			
					24.200	STRUC #10068 MIDDLE CREEK			
					24.230		2	22I	
					24.780	STRUC #10067 MIDDLE CREEK			
					25.360	SPEED LIMIT 30 MPH			
					25.960		2	24I	
					25.960	CO692 PLEASANT WALK RD			
					25.970	CO 16 STOTTLEMEYER RD			
					26.140		2	20I	
					26.200	SPEED LIMIT 40 MPH			
					26.350		2	24I	

*A,B = UNIMPROVED; C = GRADED & DRAINED; D,E = SOIL, GRAVEL, STONE; F,G = LOW TYPE BITUMINOUS
H,I = HIGH TYPE BITUMINOUS; J = CONCRETE; K = BRICK; L = BLOCK

STATE HIGHWAY LOCATION REFERENCE

COUNTY: FREDERICK
DISTRICT: 7
DATE: 12/31/07

ROUTE NUMBER: MD 17 CONTINUED
INVENTORY DIRECTION: NORTH
ROUTE NAME: WOLFSVILLE RD

STATE SYSTEM	FUNCTIONAL CLASS	MEDIAN TYPE	ACCESS CONTROL	NHS	MILEPOINT	MILEPOINT DESCRIPTION	MARKED LANES	SURFACE WIDTH/TYPE*	AADT
STATE SECONDARY	R RUR MAJ COLL	NONE (UNDIV)	NONE	NOT NHS	26.370	STRUC #10066 DRY RUN	2	24I	2,861
					26.670		2	20I	
					29.490 CO101	GARFIELD RD			
					29.490 CO113	LOY WOLFE RD			
					29.490	WASHINGTON CO/L			
					29.490 CO322	WOLFSVILLE RD (WASH CO) (AHEAD)			

ROUTE NUMBER: MD 17A
INVENTORY DIRECTION: NORTH
ROUTE NAME: PETERSVILLE RD

STATE SYSTEM	FUNCTIONAL CLASS	MEDIAN TYPE	ACCESS CONTROL	NHS	MILEPOINT	MILEPOINT DESCRIPTION	MARKED LANES	SURFACE WIDTH/TYPE*	AADT
STATE SECONDARY	U URB LOCAL	NONE (UNDIV)	NONE	NOT NHS	00.000		2	20I	0
					00.000	ROAD END			
					00.030 MU 80	WEST C ST			
					00.030 MD 17	PETERSVILLE RD			

ROUTE NUMBER: MD 26
INVENTORY DIRECTION: EAST
ROUTE NAME: LIBERTY RD

STATE SYSTEM	FUNCTIONAL CLASS	MEDIAN TYPE	ACCESS CONTROL	NHS	MILEPOINT	MILEPOINT DESCRIPTION	MARKED LANES	SURFACE WIDTH/TYPE*	AADT
STATE SECONDARY	R URB FRWY EXPWY	POSITIVE BARRIER	PARTIAL	NOT NHS	00.000		4	48I	31,230
					00.000 US 15	CATOCTIN MOUNTAIN HWY			
					00.000	EXIT #9			
					00.110 US 15	CATOCTIN MOUNTAIN HWY			
					00.110	STRUC #10097			
					00.130	SPEED LIMIT 55 MPH			
		UNPROTECTED			00.210				
					00.210	R/R #MDOT 535 032 K			
					00.272 RP 15- 2	RAMP 2 FR MD 26 WB TO US 15 NB			
		POSITIVE BARRIER			00.440				
		UNPROTECTED			00.510				
					00.540 MD355	WORMANS MILL RD			
					00.770	MD 850K (SB/L)			

*A,B = UNIMPROVED; C = GRADED & DRAINED; D,E = SOIL, GRAVEL, STONE; F,G = LOW TYPE BITUMINOUS
H,I = HIGH TYPE BITUMINOUS; J = CONCRETE; K = BRICK; L = BLOCK

STATE HIGHWAY LOCATION REFERENCE

COUNTY: FREDERICK
DISTRICT: 7
DATE: 12/31/07

ROUTE NUMBER: MD 26 CONTINUED
INVENTORY DIRECTION: EAST
ROUTE NAME: LIBERTY RD

STATE SYSTEM	FUNCTIONAL CLASS	MEDIAN TYPE	ACCESS CONTROL	NHS	MILEPOINT	MILEPOINT DESCRIPTION	MARKED LANES	SURFACE WIDTH/TYPE*	AADT
STATE SECONDARY	R URB OPA	UNPROTECTED	NONE	NOT NHS	00.830		5	601	31,320
					00.830 MD850K	N MARKET ST			
					01.090 CO1217	MONOCACY BLVD			
					01.090 MU998	MONOCACY BLVD			
					01.370	SPEED LIMIT 50 MPH			
					01.440		4	481	
		POSITIVE BARRIER			01.840				
					02.000	STRUC #10025 MONOCACY RIVER			
		NONE (UNDIV)			02.200		3	361	10,400
					02.200 MD194	WOODSBORO PIKE			
					02.300		2	241	
	RUR MINOR ART				02.860				
					02.860	STRUC #10026 ISRAEL CREEK			
					03.900	SPEED LIMIT 35 MPH			
					04.860	SPEED LIMIT 55 MPH			
					05.370 CO457	WATER ST RD			
					05.370 CO1459	OLD ANNAPOLIS RD			
					06.960				8,450
					06.960 CO411	CHESTNUT GROVE RD			
					08.373	SPEED LIMIT 40 MPH			
					08.830	SPEED LIMIT 30 MPH			
					09.350				9,140
					09.350 MD550	WOODSBORO RD			
					09.690 MD 75	CHURCH ST			
					10.000		2	361	
					10.045		2	241	
					10.110				5,650
					10.110 MD 31	NEW WINDSOR RD			
					10.290	SPEED LIMIT 55 MPH			
					10.450	STRUC #10027 DOLLYHYDE CREEK			
					12.470 CO440	UNIONVILLE RD			
					12.730	STRUC #10167 N FORK LINGANORE CRK			
					12.770				5,440
					12.770 CO468	CLEMSONVILLE RD			
					12.950	STRUC #10168 N FORK LINGANORE CRK			

*A,B = UNIMPROVED; C = GRADED & DRAINED; D,E = SOIL, GRAVEL, STONE; F,G = LOW TYPE BITUMINOUS
H,I = HIGH TYPE BITUMINOUS; J = CONCRETE; K = BRICK; L = BLOCK

STATE HIGHWAY LOCATION REFERENCE

COUNTY: FREDERICK
DISTRICT: 7
DATE: 12/31/07

ROUTE NUMBER: MD 26 CONTINUED
INVENTORY DIRECTION: EAST
ROUTE NAME: LIBERTY RD

STATE SYSTEM	FUNCTIONAL CLASS	MEDIAN TYPE	ACCESS CONTROL	NHS	MILEPOINT	MILEPOINT DESCRIPTION	MARKED LANES	SURFACE WIDTH/TYPE*	AADT
STATE SECONDARY	R RUR MINOR ART	NONE (UNDIV)	NONE	NOT NHS	14.030	STRUC #10028 N FORK LINGANORE CRK	2	241	5,440
					14.410 CO440	UNIONVILLE RD			
					16.560	CARROLL CO/L			

ROUTE NUMBER: MD 27
INVENTORY DIRECTION: NORTH
ROUTE NAME: RIDGE RD

STATE SYSTEM	FUNCTIONAL CLASS	MEDIAN TYPE	ACCESS CONTROL	NHS	MILEPOINT	MILEPOINT DESCRIPTION	MARKED LANES	SURFACE WIDTH/TYPE*	AADT
STATE SECONDARY	R URB OPA	NONE (UNDIV)	NONE	NOT NHS	00.000		3	341	19,141
					00.000	MONTGOMERY CO/L			
					00.000 CO402	PENN SHOP RD			
		PAINTED			00.050				
		CURBED			00.080		3	401	
					00.140		4	481	
					00.140 MD144A	FREDERICK RD			
					00.200	SPEED LIMIT 50 MPH			
		UNPROTECTED			00.220				
					00.280	CARROLL CO/L			

ROUTE NUMBER: MD 28
INVENTORY DIRECTION: EAST
ROUTE NAME: CLAY ST

STATE SYSTEM	FUNCTIONAL CLASS	MEDIAN TYPE	ACCESS CONTROL	NHS	MILEPOINT	MILEPOINT DESCRIPTION	MARKED LANES	SURFACE WIDTH/TYPE*	AADT
STATE SECONDARY	R RUR MINOR ART	NONE (UNDIV)	NONE	NOT NHS	00.000		2	301	6,470
					00.000 US 15	CATOCTIN MOUNTAIN HWY			
					00.020		2	241	
					00.050 CO294	BALLENGER CREEK PIKE			
					00.050	SPEED LIMIT 30 MPH			
					00.133		2	341	
					00.190		2	241	
					00.440		2	281	
					00.452		2	241	
					00.800	R/R #CSX 140 461 U - 2			

*A,B = UNIMPROVED; C = GRADED & DRAINED; D,E = SOIL, GRAVEL, STONE; F,G = LOW TYPE BITUMINOUS
H,I = HIGH TYPE BITUMINOUS; J = CONCRETE; K = BRICK; L = BLOCK

STATE HIGHWAY LOCATION REFERENCE

COUNTY: FREDERICK
DISTRICT: 7
DATE: 12/31/07

ROUTE NUMBER: MD 28 CONTINUED
INVENTORY DIRECTION: EAST
ROUTE NAME: TUSCARORA RD

STATE SYSTEM	FUNCTIONAL CLASS	MEDIAN TYPE	ACCESS CONTROL	NHS	MILEPOINT	MILEPOINT DESCRIPTION	MARKED LANES	SURFACE WIDTH/TYPE*	AADT
STATE SECONDARY	R RUR MINOR ART	NONE (UNDIV)	NONE	NOT NHS	00.820 CO300	ROCK HALL RD	2	24I	6,470
					00.850	SPEED LIMIT 40 MPH			
					00.923		2	34I	
					00.950		2	24I	
					01.050	STRUC #10016 BR OF POTOMAC RIVER			
					01.360	SPEED LIMIT 50 MPH			
					01.400	STRUC #10015 BR OF POTOMAC RIVER			
					02.570				3,320
					02.570 CO728	PLEASANTVIEW RD			
					02.880	STRUC #10014 TUSCARORA CREEK			
					03.860 CO324	NEW DESIGN RD			
					04.050	SPEED LIMIT 35 MPH			
					04.730				7,113
					04.730 MD 85	BUCKEYSTOWN PIKE			
					04.780	SPEED LIMIT 50 MPH			
					06.210 CO332	PARK MILLS RD			
					06.520	STRUC #10029 MONOCACY RIVER			
					07.500	MONTGOMERY CO/L			

NAME: DICKERSON RD

ROUTE NUMBER: MD 31
INVENTORY DIRECTION: EAST
ROUTE NAME: NEW WINDSOR RD

STATE SYSTEM	FUNCTIONAL CLASS	MEDIAN TYPE	ACCESS CONTROL	NHS	MILEPOINT	MILEPOINT DESCRIPTION	MARKED LANES	SURFACE WIDTH/TYPE*	AADT
STATE SECONDARY	R RUR MINOR ART	NONE (UNDIV)	NONE	NOT NHS	00.000		2	24I	3,310
					00.000 MD 26	LIBERTY RD			
					00.000 CO1938	LIBERTY VILLAGE WAY (BACK)			
					00.150	SPEED LIMIT 50 MPH			
					01.940		2	22I	
					03.130				2,822
					03.130 CO468	CLEMSONVILLE RD			
					03.190		2	20I	
					05.080	SPEED LIMIT 40 MPH			
					06.600	STRUC #6008 SAMS CREEK			
					06.600	CARROLL CO/L			

*A,B = UNIMPROVED; C = GRADED & DRAINED; D,E = SOIL, GRAVEL, STONE; F,G = LOW TYPE BITUMINOUS
H,I = HIGH TYPE BITUMINOUS; J = CONCRETE; K = BRICK; L = BLOCK

STATE HIGHWAY ADMINISTRATION OF MARYLAND
HIGHWAY INFORMATION SERVICES DIVISION
DATA SUPPORT GROUP

STATE HIGHWAY LOCATION REFERENCE

COUNTY: FREDERICK
DISTRICT: 7
DATE: 12/31/07

ROUTE NUMBER: MD 75
INVENTORY DIRECTION: NORTH
ROUTE NAME: GREEN VALLEY RD

STATE SYSTEM	FUNCTIONAL CLASS	MEDIAN TYPE	ACCESS CONTROL	NHS	MILEPOINT	MILEPOINT DESCRIPTION	MARKED LANES	SURFACE WIDTH/TYPE*	AADT
STATE SECONDARY	R RUR MAJ COLL	NONE (UNDIV)	NONE	NOT NHS	00.000		2	221	8,200
					00.000 MD355	URBANA PIKE			
					00.050	SPEED LIMIT 40 MPH			
					01.620	STRUC #10047 BENNETTS CREEK			
					01.710	STRUC #10046 STILLHOUSE BRANCH			
					02.058		2	201	
		PAINTED			02.750		2	241	
		NONE (UNDIV)			02.860				
					02.910		2	201	
		PAINTED			02.960		2	241	
		NONE (UNDIV)			02.995				
		PAINTED			03.020				
					03.110 CO390	WINDSOR RD			
		NONE (UNDIV)			03.220		2	201	
	URB MINOR ART				03.370				
					03.370 CO995	PLEASANT GROVE DR			
					04.400	STRUC #10045 FAHRNEY BRANCH			
					04.830 MD 80	FINGERBOARD RD			
					04.830	BEG X-REF W/ MD 80			
					04.960		2	221	6,690
					04.960 MD 80	FINGERBOARD RD			
					04.960	END X-REF W/ MD 80			
					05.100	SPEED LIMIT 50 MPH			
					06.290	SPEED LIMIT 30 MPH			
					06.690		2	201	
					06.690	STRUC #10044 BUSH CREEK			
					06.870	R/R #CSX 140 433 R			
					07.020	SPEED LIMIT 40 MPH			
					07.320		2	241	
					07.340 MD 75FB	NO NAME			
		CURBED			07.780		3	441	
					07.780 MD877B	EAST BALDWIN RD			
					07.820		4	481	
					07.900	SPEED LIMIT 55 MPH			

*A,B = UNIMPROVED; C = GRADED & DRAINED; D,E = SOIL, GRAVEL, STONE; F,G = LOW TYPE BITUMINOUS
H,I = HIGH TYPE BITUMINOUS; J = CONCRETE; K = BRICK; L = BLOCK

STATE HIGHWAY ADMINISTRATION OF MARYLAND
HIGHWAY INFORMATION SERVICES DIVISION
DATA SUPPORT GROUP

STATE HIGHWAY LOCATION REFERENCE

COUNTY: FREDERICK

DISTRICT: 7

DATE: 12/31/07

ROUTE NUMBER: MD 75 CONTINUED

INVENTORY DIRECTION: NORTH

ROUTE NAME: GREEN VALLEY RD

STATE SYSTEM	FUNCTIONAL CLASS	MEDIAN TYPE	ACCESS CONTROL	NHS	MILEPOINT	MILEPOINT DESCRIPTION	MARKED LANES	SURFACE WIDTH/TYPE*	AADT	
STATE SECONDARY	R	URB MINOR ART	CURBED	NONE	NOT NHS	07.930 RP 70- 4	RAMP 4 FR MD 75 NB TO IS 70 EB	4	481	6,690
						07.990 RP 70- 6	RAMP 6 FR IS 70 EB TO MD 75 SB			
						08.020 RP 70- 3	RAMP 3 FR RAMP 6 (FR IS70) TO MD 75 NB			
						08.020 RP 70- 5	RAMP 5 FR MD 75 SB TO RAMP 4 (TO IS 70)			
						08.120				10,230
						08.120 IS 70	BALTO NATIONAL PIKE			
						08.120	STRUC #10156			
						08.120	EXIT #62			
						08.220 RP 70- 1	RAMP 1 FR MD 75 NB TO RAMP 8 (TO IS 70)			
						08.220 RP 70- 7	RAMP 7 FR RAMP 2 (FR IS 70) TO MD 75 SB			
						08.250 RP 70- 2	RAMP 2 FR IS 70 WB TO MD 75 NB			
						08.300 RP 70- 8	RAMP 8 FR MD 75 SB TO IS 70 WB			
						08.360 MD144FB	OLD NATIONAL PIKE			
						08.360 CO1317	OLD NATIONAL PIKE			
	U					08.370	IN CORP LMNTS OF NEW MARKET			
						08.400		3	441	
		NONE (UNDIV)				08.506		3	361	
						08.590		2	241	
		PAINTED				08.646				
	R					08.715	OUT CORP LMNTS OF NEW MARKET			
		NONE (UNDIV)				08.752				
						08.800				
	RUR MAJ COLL					08.800 MD874D	OLD NEW MARKET RD			
						09.080 MD874B	NO NAME			
						09.710 MD874C	OLD NEW LONDON RD			
						10.830	STRUC #10152 BENS BRANCHII			
						10.900				4,900
						10.900 CO417	LIME PLANT RD			
						11.020 MD874C	OLD NEW LONDON RD			
						11.370 MD874	DRUMMINE RD			
						11.870 MD874	DRUMMINE RD			
						11.970 CO1459	OLD ANNAPOLIS RD			
						12.070 MD 75FC	NO NAME			
						12.800	STRUC #10042 LINGANORE CREEK			

*A,B = UNIMPROVED; C = GRADED & DRAINED; D,E = SOIL, GRAVEL, STONE; F,G = LOW TYPE BITUMINOUS
H,I = HIGH TYPE BITUMINOUS; J = CONCRETE; K = BRICK; L = BLOCK

STATE HIGHWAY ADMINISTRATION OF MARYLAND
HIGHWAY INFORMATION SERVICES DIVISION
DATA SUPPORT GROUP

STATE HIGHWAY LOCATION REFERENCE

COUNTY: FREDERICK
DISTRICT: 7
DATE: 12/31/07

ROUTE NUMBER: MD 75 CONTINUED
INVENTORY DIRECTION: NORTH
ROUTE NAME: GREEN VALLEY RD

STATE SYSTEM	FUNCTIONAL CLASS	MEDIAN TYPE	ACCESS CONTROL	NHS	MILEPOINT	MILEPOINT DESCRIPTION	MARKED LANES	SURFACE WIDTH/TYPE*	AADT
STATE SECONDARY	R RUR MAJ COLL	NONE (UNDIV)	NONE	NOT NHS	14.240	SPEED LIMIT 40 MPH	2	241	4,900
					14.750		2	201	
					15.080	CO1635 JONES RD			
					15.310	SPEED LIMIT 30 MPH			
					15.590				3,920
					15.590	MD 26 LIBERTY RD			
					15.840	SPEED LIMIT 50 MPH			
					16.000		2	221	
					17.750	CO466 COPPERMINE RD			
					17.770	SPEED LIMIT 40 MPH			
					18.383	SPEED LIMIT 30 MPH			
					19.290	CO510 KEYMAR RD			
					19.380	SPEED LIMIT 40 MPH			
					19.620	SPEED LIMIT 45 MPH			
					20.660	STRUC #X10053 BEAVER DAM CREEK			
					20.960				1,942
					20.960	CO489 DOTTERER RD			
					22.544	STRUC # 10172 HAINES BRANCH			
					22.590	CO468 CLEMSONVILLE RD			
					23.100	STRUC #6012 SAMS CREEK			
					23.100	CARROLL CO/L			

ROUTE NUMBER: MD 75FB
INVENTORY DIRECTION: NORTH
ROUTE NAME: NO NAME

STATE SYSTEM	FUNCTIONAL CLASS	MEDIAN TYPE	ACCESS CONTROL	NHS	MILEPOINT	MILEPOINT DESCRIPTION	MARKED LANES	SURFACE WIDTH/TYPE*	AADT
STATE SECONDARY	R URB LOCAL	NONE (UNDIV)	NONE	NOT NHS	00.000		2	201	0
					00.000	MD 75 GREEN VALLEY RD			
					00.000	CO1238 BALDWIN RD			
					00.120	CUL DE SAC			

*A,B = UNIMPROVED; C = GRADED & DRAINED; D,E = SOIL, GRAVEL, STONE; F,G = LOW TYPE BITUMINOUS
H,I = HIGH TYPE BITUMINOUS; J = CONCRETE; K = BRICK; L = BLOCK

STATE HIGHWAY ADMINISTRATION OF MARYLAND
HIGHWAY INFORMATION SERVICES DIVISION
DATA SUPPORT GROUP

STATE HIGHWAY LOCATION REFERENCE

COUNTY: FREDERICK
DISTRICT: 7
DATE: 12/31/07

ROUTE NUMBER: MD 75FC
INVENTORY DIRECTION: EAST
ROUTE NAME: NO NAME

STATE SYSTEM	FUNCTIONAL CLASS	MEDIAN TYPE	ACCESS CONTROL	NHS	MILEPOINT	MILEPOINT DESCRIPTION	MARKED LANES	SURFACE WIDTH/TYPE*	AADT
STATE SECONDARY	R RUR LOCAL	NONE (UNDIV)	NONE	NOT NHS	00.000		2	10I	0
					00.000 MD 75	GREEN VALLEY RD			
					00.020	ROAD END			

ROUTE NUMBER: MD 76
INVENTORY DIRECTION: NORTH
ROUTE NAME: MOTTERS STATION RD

STATE SYSTEM	FUNCTIONAL CLASS	MEDIAN TYPE	ACCESS CONTROL	NHS	MILEPOINT	MILEPOINT DESCRIPTION	MARKED LANES	SURFACE WIDTH/TYPE*	AADT
STATE SECONDARY	R RUR LOCAL	NONE (UNDIV)	NONE	NOT NIIS	00.000		2	20I	833
					00.000 CO543	LONGS MILL RD (BACK)			
					00.000 MD 77	ROCKY RIDGE RD			
					00.090	SPEED LIMIT 30 MPH			
					00.180	R R #MMID 831 753 A			
					00.180	STRUC #10048			
					00.260	SPEED LIMIT 50 MPH			
					03.310		2	18I	
					03.350		2	20I	
					04.260				1,270
					04.260 CO 64	OLD FREDERICK RD			
					05.590		2	24I	
					05.690 US 15	CATOCTIN MOUNTAIN HWY			
					05.690 CO1257	ST ANTHONYS RD (AHEAD)			

ROUTE NUMBER: MD 77
INVENTORY DIRECTION: EAST
ROUTE NAME: FOXVILLE RD

STATE SYSTEM	FUNCTIONAL CLASS	MEDIAN TYPE	ACCESS CONTROL	NHS	MILEPOINT	MILEPOINT DESCRIPTION	MARKED LANES	SURFACE WIDTH/TYPE*	AADT
STATE SECONDARY	R RUR MAJ COLL	NONE (UNDIV)	NONE	NOT NHS	00.000		2	20I	3,312
					00.000	WASHINGTON CO'L			
					00.060		2	24I	
					00.650	SPEED LIMIT 50 MPH			
					01.630		2	22I	
					01.630 CO 12	FOXVILLE DEERFIELD RD			

*A,B = UNIMPROVED; C = GRADED & DRAINED; D,E = SOIL, GRAVEL, STONE; F,G = LOW TYPE BITUMINOUS
H,I = HIGH TYPE BITUMINOUS; J = CONCRETE; K = BRICK; L = BLOCK

STATE HIGHWAY ADMINISTRATION OF MARYLAND
HIGHWAY INFORMATION SERVICES DIVISION
DATA SUPPORT GROUP

STATE HIGHWAY LOCATION REFERENCE

COUNTY: FREDERICK
DISTRICT: 7
DATE: 12/31/07

ROUTE NUMBER: MD 77 CONTINUED
INVENTORY DIRECTION: EAST
ROUTE NAME: FOXVILLE RD

STATE SYSTEM	FUNCTIONAL CLASS	MEDIAN TYPE	ACCESS CONTROL	NHS	MILEPOINT	MILEPOINT DESCRIPTION	MARKED LANES	SURFACE WIDTH/TYPE*	AADT
STATE SECONDARY	R RUR MAJ COLL	NONE (UNDIV)	NONE	NOT NHS	01.630 CO 16	STOTTLEMEYER RD	2	221	3,312
					02.720	STRUC #10049 HUNTING CREEK			
					02.810	SPEED LIMIT 35 MPH			
					04.240		2	201	
					05.280	STRUC #10050 HUNTING CREEK			
					06.430				5,172
					06.430 CO 89	PRYOR RD			
					06.460	SPEED LIMIT 30 MPH			
	U URB MINOR ART				06.680				
NAME: W MAIN ST					06.680	IN CORP LMNTS THURMONT			
					06.790		2	241	
					06.790	STRUC #10052 HUNTING CREEK			
					06.910 RP 15- 6	RAMP 6 FR MD 77 EB TO RAMP 7 (TO US 15)			
					06.920 RP 15- 7	RAMP 7 FR MD 77 WB TO US 15 SB			
					06.920 RP 15- 8	RAMP 8 FR US 15 SB TO MD 77 WB			
					06.940 RP 15- 5	RAMP 5 FR RAMP 8 (FR US 15) TO MD 77 EB			
					07.010	SPEED LIMIT 25 MPH			
					07.080				8,982
					07.080 US 15	CATOCTIN MOUNTAIN HWY			
					07.080	STRUC #10109			
					07.080	STRUC #10179			
					07.180 RP 15- 1	RAMP 1 FR US 15 NB TO MD 77 WB			
					07.200 RP 15- 4	RAMP 4 FR RAMP 1 (FR US 15) TO MD 77 EB			
		PAINTED			07.210				
		NONE (UNDIV)			07.210 RP 15- 3	RAMP 3 FR MD 77 EB TO RAMP 2 (TO US 15)			
					07.230		2	361	
					07.230 RP 15- 2	RAMP 2 FR MD 77 WB TO US 15 NB			
					07.260		2	301	
					07.370	SPEED LIMIT 25 MPH			
NAME: E MAIN ST					07.450 MD550	CHURCH ST			
					07.450 MU400	WATER ST			
					07.920		2	331	
					08.035		2	231	

*A,B = UNIMPROVED; C = GRADED & DRAINED; D,E = SOIL, GRAVEL, STONE; F,G = LOW TYPE BITUMINOUS
H,I = HIGH TYPE BITUMINOUS; J = CONCRETE; K = BRICK; L = BLOCK

STATE HIGHWAY ADMINISTRATION OF MARYLAND
HIGHWAY INFORMATION SERVICES DIVISION
DATA SUPPORT GROUP

STATE HIGHWAY LOCATION REFERENCE

COUNTY: FREDERICK
DISTRICT: 7
DATE: 12/31/07

ROUTE NUMBER: MD 77 CONTINUED
INVENTORY DIRECTION: EAST
ROUTE NAME: E MAIN ST

STATE SYSTEM	FUNCTIONAL CLASS	MEDIAN TYPE	ACCESS CONTROL	NHS	MILEPOINT	MILEPOINT DESCRIPTION	MARKED LANES	SURFACE WIDTH/TYPE*	AADT
STATE SECONDARY	U URB MINOR ART	NONE (UNDIV)	NONE	NOT NHS	08.080		2	44I	8,982
					08.080	SPEED LIMIT 30 MPH			
					08.440		2	20I	3,742
	NAME: ROCKY RIDGE RD				08.440 MD550	JIMTOWN RD			
	R				08.570	OUT CORP LMTS THURMONT			
					08.578	SPEED LIMIT 40 MPH			
					09.080	SPEED LIMIT 30 MPH			
					09.270		2	24I	
	RUR MAJ COLL				09.530		2	20I	
					09.530	R/R #MIMID 831 763 F			
					09.670	SPEED LIMIT 50 MPH			
					10.570	STRUC #10053 OWENS CREEK			
					10.900				2,032
					10.900 CO 64	OLD FREDERICK RD			
					12.340	R/R #MMID 831 755 N			
					12.340	STRUC #10054 BEAVER BRANCH			
					12.469	R/R CROSSING			
					12.710	SPEED LIMIT 30 MPH			
					12.970		2	22I	962
					12.970 CO543	LONGS MILL RD			
					12.970 MD 76	MOTTERS STATION RD			
					13.152	SPEED LIMIT 50 MPH			
					14.490	STRUC #10055 MONOCACY RIVER			
					15.270	SPEED LIMIT 40 MPH			
					15.600	SPEED LIMIT 30 MPH			
					15.790	STRUC #10056 DOUBLE PIPE CREEK			
					15.790	CARROLL CO'L			

ROUTE NUMBER: MD 79
INVENTORY DIRECTION: NORTH
ROUTE NAME: PETERSVILLE RD

STATE SYSTEM	FUNCTIONAL CLASS	MEDIAN TYPE	ACCESS CONTROL	NHS	MILEPOINT	MILEPOINT DESCRIPTION	MARKED LANES	SURFACE WIDTH/TYPE*	AADT
STATE SECONDARY	U URB COLL	NONE (UNDIV)	NONE	NOT NHS	00.000		2	24I	2,341
					00.000 MD 17	BURKITTSVILLE RD			

*A,B = UNIMPROVED; C = GRADED & DRAINED; D,E = SOIL, GRAVEL, STONE; F,G = LOW TYPE BITUMINOUS
H,I = HIGH TYPE BITUMINOUS; J = CONCRETE; K = BRICK; L = BLOCK

STATE HIGHWAY ADMINISTRATION OF MARYLAND
HIGHWAY INFORMATION SERVICES DIVISION
DATA SUPPORT GROUP

STATE HIGHWAY LOCATION REFERENCE

COUNTY: FREDERICK
DISTRICT: 7
DATE: 12/31/07

ROUTE NUMBER: MD 79 CONTINUED
INVENTORY DIRECTION: NORTH
ROUTE NAME: PETERSVILLE RD

STATE SYSTEM	FUNCTIONAL CLASS	MEDIAN TYPE	ACCESS CONTROL	NHS	MILEPOINT	MILEPOINT DESCRIPTION	MARKED LANES	SURFACE WIDTH/TYPE*	AADT
STATE SECONDARY	U URB COLL	NONE (UNDIV)	NONE	NOT NHS	00.000 MD464	SOUDER RD	2	24I	2,34I
					00.000	IN CORP LMTS ROSEMONT			
					00.048	SPEED LIMIT 30 MPH			
					00.150		2	20I	
					00.240 MD871G	ROSEMONT DR			
					00.830	SPEED LIMIT 40 MPH			
	R RUR MINOR COLL				00.850				
					00.850	STRUC #10058 LITTLE CATOCTIN CREEK			
					00.850	OUT CORP LMTS ROSEMONT			
					01.810 MD180	JEFFERSON PIKE			
					01.810 CO642	SECOND ST (AHEAD)			

ROUTE NUMBER: MD 80
INVENTORY DIRECTION: EAST
ROUTE NAME: FINGERBOARD RD

STATE SYSTEM	FUNCTIONAL CLASS	MEDIAN TYPE	ACCESS CONTROL	NHS	MILEPOINT	MILEPOINT DESCRIPTION	MARKED LANES	SURFACE WIDTH/TYPE*	AADT
STATE SECONDARY	R URB MINOR ART	NONE (UNDIV)	NONE	NOT NHS	00.000		2	24I	4,610
					00.000 MD 85	BUCKEYSTOWN PIKE			
					00.080	SPEED LIMIT 50 MPH			
					01.320 MD880	MICHAELS MILL RD			
	RUR MAJ COLL				01.340				
					01.400	STRUC #10059 MONOCACY RIVER			
					01.490	SPEED LIMIT 40 MPH			
					01.630		2	20I	
					03.370				6,260
					03.370 CO332	PARK MILLS RD			
					04.086		2	21I	
					04.169		2	24I	
					04.290		2	21I	
					04.650		2	24I	
					04.650 CO349	THURSTON RD			
					04.750		2	22I	
					04.860 RP270- 6	RAMP 6 FR MD 80 EB TO IS 270 SB			

*A,B = UNIMPROVED; C = GRADED & DRAINED; D,E = SOIL, GRAVEL, STONE; F,G = LOW TYPE BITUMINOUS
H,I = HIGH TYPE BITUMINOUS; J = CONCRETE; K = BRICK; L = BLOCK

STATE HIGHWAY ADMINISTRATION OF MARYLAND
HIGHWAY INFORMATION SERVICES DIVISION
DATA SUPPORT GROUP

STATE HIGHWAY LOCATION REFERENCE

COUNTY: FREDERICK

DISTRICT: 7

DATE: 12/31/07

ROUTE NUMBER: MD 80 CONTINUED

INVENTORY DIRECTION: EAST

ROUTE NAME: FINGERBOARD RD

STATE SYSTEM	FUNCTIONAL CLASS	MEDIAN TYPE	ACCESS CONTROL	NHS	MILEPOINT	MILEPOINT DESCRIPTION	MARKED LANES	SURFACE WIDTH/TYPE*	AADT
STATE SECONDARY	R RUR MAJ COLL	NONE (UNDIV)	NONE	NOT NHS	04.890 RP270- 7	RAMP 7 FR MD 80 WB TO RAMP 6 (TO IS 270)	2	22I	6,260
					04.900 RP270- 8	RAMP 8 FR RAMP 5 (FR IS 270) TO MD 80 WB			
					04.930 RP270- 5	RAMP 5 FR IS 270 SB TO MD 80 EB			
					04.960		2	20I	
					04.980				17,080
					04.980 IS270	EISENHOWER MEMORIAL HWY			
					04.980	STRUC #10078			
					04.980	EXIT #26			
					05.000		3	36I	
					05.020 RP270- 1	RAMP 1 FR IS 270 NB TO MD 80 WB			
		CURBED			05.050				
					05.050 RP270- 4	RAMP 4 FR RAMP 1 (FR IS 270) TO MD 80 EB			
					05.050 RP270- 3	RAMP 3 FR MD 80 EB TO RAMP 2 (TO IS 270)			
					05.070 RP270- 2	RAMP 2 FR MD 80 WB TO IS 70 NB			
					05.137	SPEED LIMIT 40 MPH			
					05.230		4	48I	
		ROUNDAABOUT			05.350		4	80I	
					05.380 CO1852	SUGARLOAF PKWY			
					05.380	ROUNDAABOUT			
		CURBED			05.400		4	48I	
		PAINTED			05.450		3	36I	
					05.482		2	24I	
		NONE (UNDIV)			05.520				15,370
					05.520 MD355	URBANA PIKE			
					05.620		2	22I	
					05.620	SPEED LIMIT 40 MPH			
					05.750 MD355UL	MD 355 RELOCATED			
					05.920		3	36I	
		PAINTED			06.095		2	22I	
		NONE (UNDIV)			06.155				
					06.245		2	28I	
					06.265		2	24I	
		PAINTED			06.280				

*A,B = UNIMPROVED; C = GRADED & DRAINED; D,E = SOIL, GRAVEL, STONE; F,G = LOW TYPE BITUMINOUS
H,I = HIGH TYPE BITUMINOUS; J = CONCRETE; K = BRICK; L = BLOCK

STATE HIGHWAY LOCATION REFERENCE

COUNTY: FREDERICK
DISTRICT: 7
DATE: 12/31/07

ROUTE NUMBER: MD 80 CONTINUED
INVENTORY DIRECTION: EAST
ROUTE NAME: FINGERBOARD RD

STATE SYSTEM	FUNCTIONAL CLASS	MEDIAN TYPE	ACCESS CONTROL	NHS	MILEPOINT	MILEPOINT DESCRIPTION	MARKED LANES	SURFACE WIDTH/TYPE*	AADT
STATE SECONDARY	R	RUR MAJ COLL	NONE	NOT NHS	06.355		2	24I	15,370
		PAINTED			06.432				
		NONE (UNDIV)			06.570		2	22I	
					07.330				8,630
					07.330	CO368 UJAMSVILLE RD			
					08.043	SPEED LIMIT 50 MPH			
					08.382		2	24I	
					10.090		3	30I	
	URB MINOR ART				10.160		2	36I	12,870
					10.160	MD 75 GREEN VALLEY RD			
					10.230		2	24I	
					10.290				9,100
					10.290	MD 75 GREEN VALLEY RD			
					10.326	SPEED LIMIT 40 MPH			
		PAINTED			10.430				
		NONE (UNDIV)			10.480				
		PAINTED			10.530				
		NONE (UNDIV)			10.582				
					10.990		2	36I	
		PAINTED			11.020		2	28I	
					11.060		2	24I	
		NONE (UNDIV)			11.090				
		PAINTED			11.161				
		NONE (UNDIV)			11.252				
					11.290		2	34I	
					11.308		2	24I	
					11.400		2	22I	
					11.416	SPEED LIMIT 40 MPH			
					12.380				9,150
					12.380	CO397 BARTHOLOWS RD			
					12.390	SPEED LIMIT 35 MPH			
					12.932	SPEED LIMIT 40 MPH			
					13.160	CO400 CLARKSBURG RD			
					13.240	CO402 PENN SHOP RD			
					13.370	MONTGOMERY COL			

*A,B = UNIMPROVED; C = GRADED & DRAINED; D,E = SOIL, GRAVEL, STONE; F,G = LOW TYPE BITUMINOUS
H,I = HIGH TYPE BITUMINOUS; J = CONCRETE; K = BRICK; L = BLOCK

STATE HIGHWAY LOCATION REFERENCE

COUNTY: FREDERICK
DISTRICT: 7
DATE: 12/31/07

ROUTE NUMBER: MD 85
INVENTORY DIRECTION: NORTH
ROUTE NAME: BUCKEYSTOWN PIKE

STATE SYSTEM	FUNCTIONAL CLASS	MEDIAN TYPE	ACCESS CONTROL	NHS	MILEPOINT	MILEPOINT DESCRIPTION	MARKED LANES	SURFACE WIDTH/TYPE*	AADT
STATE SECONDARY	R	RUR MINOR ART	NONE	NOT NHS	00.000		2	22I	5,981
					00.000 MD 28	DICKERSON RD			
					00.150	SPEED LIMIT 50 MPH			
					01.500		2	20I	4,191
					01.500 CO326	GREENFIELD RD			
					03.950 CO295	ADAMSTOWN RD			
		RUR MAJ COLL			04.570				7,011
					04.570 MD 80	FINGERBOARD RD			
					04.650	SPEED LIMIT 40 MPH			
					04.920	SPEED LIMIT 30 MPH			
		URB OPA			05.110		2	22I	
					05.370				
					05.370 MD880	MICHAELS MILL RD			
					05.400		2	20I	
					05.400	STRUC #I0013 ROCKY FOUNTAIN RUN			
					05.530		2	22I	
					05.750		2	28I	
					05.760		2	22I	
					05.770	SPEED LIMIT 40 MPH			
		PAINTED			05.995				
		NONE (UNDIV)			06.090				
		PAINTED			06.145				
		NONE (UNDIV)			06.180				
					06.323		2	20I	
					06.380	SPEED LIMIT 40 MPH			
					06.880	R/R #CSX 140 450 G			
					06.910		2	24I	
		PAINTED			06.960		3	36I	
		NONE (UNDIV)			06.995				
					07.030		4	48I	
					07.140		3	36I	
					07.250		2	24I	15,531
					07.250 CO978	ENGLISII MUFFIN WAY			
		PAINTED			07.295		2	32I	

*A,B = UNIMPROVED; C = GRADED & DRAINED; D,E = SOIL, GRAVEL, STONE; F,G = LOW TYPE BITUMINOUS
H,I = HIGH TYPE BITUMINOUS; J = CONCRETE; K = BRICK; L = BLOCK

STATE HIGHWAY ADMINISTRATION OF MARYLAND
HIGHWAY INFORMATION SERVICES DIVISION
DATA SUPPORT GROUP

STATE HIGHWAY LOCATION REFERENCE

COUNTY: FREDERICK
DISTRICT: 7
DATE: 12/31/07

ROUTE NUMBER: MD 85 CONTINUED
INVENTORY DIRECTION: NORTH
ROUTE NAME: BUCKEYSTOWN PIKE

STATE SYSTEM	FUNCTIONAL CLASS	MEDIAN TYPE	ACCESS CONTROL	NHS	MILEPOINT	MILEPOINT DESCRIPTION	MARKED LANES	SURFACE WIDTH/TYPE*	AADT
STATE SECONDARY	R URB OPA	PAINTED	NONE	NOT NHS	07.361		2	401	15,531
		NONE (UNDIV)			07.380		2	241	
					07.760	STRUC #10012 BALLENGER CREEK			
					07.780	SPEED LIMIT 40 MPH			
		PAINTED			07.890				
					08.169		3	361	
		NONE (UNDIV)			08.200				
		PAINTED			08.280				
		NONE (UNDIV)			08.350		4	481	
		CURBED			08.470		5	601	
					08.630		4	481	47,510
					08.630	COI179 CRESTWOOD BLVD			
		NONE (UNDIV)			08.710				
		PAINTED			08.810				
					08.860	RP270- 6 RAMP 6 FR MD 85 EB TO IS 270 SB			
		NONE (UNDIV)			08.890		3	361	
					08.890	RP270- 7 RAMP 7 FR MD 85 WB TO RAMP 6 (TO IS 270)			
					08.930	RP270- 8 RAMP 8 FR IS 270 SB TO MD 85 WB			
					08.950	RP270- 5 RAMP 5 FR IS 270 SB TO MD 85 EB			
					09.060				23,451
					09.060	IS270 EISENHOWER MEMORIAL HWY			
					09.060	STRUC #10073			
					09.060	EXIT #31			
					09.160	RP270- 1 RAMP 1 FR IS 270 NB TO MD 85 WB			
					09.200	RP270- 4 RAMP 4 FR IS 270 NB TO MD 85 EB			
		CURBED			09.220		4	481	
					09.220	RP270- 3 RAMP 3 FR MD 85 EB TO RAMP 2 (TO IS 270)			
					09.240	RP270- 2 RAMP 2 FR MD 85 WB TO IS 270 NB			
					09.380		5	601	
					09.440		4	481	
		CENTER TLA (UNDIV)			09.550				
		CURBED			09.640				
		PAINTED			09.710				
		NONE (UNDIV)			09.720				

*A,B = UNIMPROVED; C = GRADED & DRAINED; D,E = SOIL, GRAVEL, STONE; F,G = LOW TYPE BITUMINOUS
H,I = HIGH TYPE BITUMINOUS; J = CONCRETE; K = BRICK; L = BLOCK

STATE HIGHWAY LOCATION REFERENCE

COUNTY: FREDERICK
DISTRICT: 7
DATE: 12/31/07

ROUTE NUMBER: MD 85 CONTINUED
INVENTORY DIRECTION: NORTH
ROUTE NAME: BUCKEYSTOWN PIKE

STATE SYSTEM	FUNCTIONAL CLASS	MEDIAN TYPE	ACCESS CONTROL	NHS	MILEPOINT	MILEPOINT DESCRIPTION	MARKED LANES	SURFACE WIDTH/TYPE*	AADT
STATE SECONDARY	R URB OPA	NONE (UNDIV)	NONE	NOT NHS	09.733	SPEED LIMIT 40 MPH	4	48I	23,451
		PAINTED			09.947				
		CURBED			10.030				
					10.180		4	48J	
					10.180 MD355	URBANA PIKE			
					10.356		5	60J	
					10.462		4	48J	
					10.489		3	44J	
					10.489 RP 70- 6	RAMP 6 FR IS 70 EB TO MD 85 SB			
					10.499		2	40J	
					10.517		2	34J	
					10.536 RP 70- 4	RAMP 4 FR MD 85 NB TO IS 70 LB			
					10.536 MD 85UL	BUCKEYSTOWN PIKE (PROP AHEAD)			

ROUTE NUMBER: MD 85UL
INVENTORY DIRECTION: NORTH
ROUTE NAME: MD 85 PROPOSED

STATE SYSTEM	FUNCTIONAL CLASS	MEDIAN TYPE	ACCESS CONTROL	NHS	MILEPOINT	MILEPOINT DESCRIPTION	MARKED LANES	SURFACE WIDTH/TYPE*	AADT
STATE PRIMARY	R URB OPA	CURBED	NONE	NOT NHS	00.000		4	48I	20,999
					00.000 MD 85	BUCKEYSTOWN PIKE (BACK)			
					00.094 MD475UL	MD 475 EXT (AHEAD)			
					00.094 IS 70	BALTO NATIONAL PIKE			

ROUTE NUMBER: MD 140
INVENTORY DIRECTION: NORTH
ROUTE NAME: TANEYTOWN PIKE

STATE SYSTEM	FUNCTIONAL CLASS	MEDIAN TYPE	ACCESS CONTROL	NHS	MILEPOINT	MILEPOINT DESCRIPTION	MARKED LANES	SURFACE WIDTH/TYPE*	AADT
STATE PRIMARY	R RUR OPA	NONE (UNDIV)	NONE	NHS	00.000		2	20I	5,472
					00.000	CARROLL CO'L			
					00.000	STRUC #10065 MONOCACY RIVER			
					00.170				4,092
					00.170 CO 53	BRIDGEPORT RD			
					00.260	SPEED LIMIT 50 MPH			

*A,B = UNIMPROVED; C = GRADED & DRAINED; D,E = SOIL, GRAVEL, STONE; F,G = LOW TYPE BITUMINOUS
H,I = HIGH TYPE BITUMINOUS; J = CONCRETE; K = BRICK; L = BLOCK

STATE HIGHWAY ADMINISTRATION OF MARYLAND
HIGHWAY INFORMATION SERVICES DIVISION
DATA SUPPORT GROUP

STATE HIGHWAY LOCATION REFERENCE

COUNTY: FREDERICK
DISTRICT: 7
DATE: 12/31/07

ROUTE NUMBER: MD 140 CONTINUED
INVENTORY DIRECTION: NORTH
ROUTE NAME: TANEYTOWN PIKE

STATE SYSTEM	FUNCTIONAL CLASS	MEDIAN TYPE	ACCESS CONTROL	NHS	MILEPOINT	MILEPOINT DESCRIPTION	MARKED LANES	SURFACE WIDTH/TYPE*	AADT
STATE PRIMARY	R RUR OPA	NONE (UNDIV)	NONE	NIIS	00.630		2	22I	4,092
					00.730	STRUC #10064 CATTAIL BRANCH			
					02.320				4,592
					02.320 CO 47	BOLLINGER SCHOOL RD			
		PAINTED			02.717				
		NONE (UNDIV)			02.818				
		PAINTED			02.890				
		NONE (UNDIV)			02.965		2	24I	
					03.640	STRUC #10063 MIDDLE CREEK			
	U				04.300	IN CORP LMTS EMMITSBURG			
					04.420				8,012
NAME: E MAIN ST					04.420 MD904H	EMMIT GARDENS DR			
					04.420 CO 43	HARNEY RD			
					04.437	SPEED LIMIT 40 MPH			
STATE SECONDARY	RUR MINOR ART			NOT NHS	04.610				
					04.610 US 15	CATOCTIN MOUNTAIN HWY			
					04.610	STRUC #10153			
					04.698	SPEED LIMIT 25 MPH			
					04.770 MD904F	EMMIT GARDENS DR			
					04.800	SPEED LIMIT 25 MPH			
					04.880		2	20I	
					04.880	STRUC #10062 FLAT RUN			
					05.040		2	24I	
					05.310				8,312
NAME: W MAIN ST					05.310 US 15BU	N SETON AVE			
					05.610 MU 60	FRAILEY RD			
					05.630		2	22I	
					05.800	SPEED LIMIT 40 MPH			
NAME: WAYNESBORO RD	R				05.830	OUT CORP LMTS EMMITSBURG			
					05.882		2	20I	
					06.180 CO 39	TRACT RD			
					06.220		2	22I	
					06.220	SPEED LIMIT 50 MPH			
					06.940		2	24I	

*A,B = UNIMPROVED; C = GRADED & DRAINED; D,E = SOIL, GRAVEL, STONE; F,G = LOW TYPE BITUMINOUS
H,I = HIGH TYPE BITUMINOUS; J = CONCRETE; K = BRICK; L = BLOCK

STATE HIGHWAY LOCATION REFERENCE

COUNTY: FREDERICK
DISTRICT: 7
DATE: 12/31/07

ROUTE NUMBER: MD 140 CONTINUED
INVENTORY DIRECTION: NORTH
ROUTE NAME: WAYNESBORO RD

STATE SYSTEM	FUNCTIONAL CLASS	MEDIAN TYPE	ACCESS CONTROL	NHS	MILEPOINT	MILEPOINT DESCRIPTION	MARKED LANES	SURFACE WIDTH/TYPE*	AADT
STATE SECONDARY	R RUR MINOR ART	NONE (UNDIV)	NONE	NOT NHS	06.990	PENNSYLVANIA ST/L	2	24I	8,312

ROUTE NUMBER: MD 144A
INVENTORY DIRECTION: EAST
ROUTE NAME: FREDERICK RD

STATE SYSTEM	FUNCTIONAL CLASS	MEDIAN TYPE	ACCESS CONTROL	NHS	MILEPOINT	MILEPOINT DESCRIPTION	MARKED LANES	SURFACE WIDTH/TYPE*	AADT
STATE SECONDARY	R RUR LOCAL	NONE (UNDIV)	NONE	NOT NHS	00.000		2	34I	3,611
					00.000 CO914	MILL BOTTOM RD (BACK)			
					00.000 MD 27	RIDGE RD			
					00.020		2	24I	
					00.070	CARROLL CO/L			

ROUTE NUMBER: MD 144FA
INVENTORY DIRECTION: WEST
ROUTE NAME: OLD NATIONAL PIKE

STATE SYSTEM	FUNCTIONAL CLASS	MEDIAN TYPE	ACCESS CONTROL	NHS	MILEPOINT	MILEPOINT DESCRIPTION	MARKED LANES	SURFACE WIDTH/TYPE*	AADT
STATE SECONDARY	R URB MINOR ART	UNPROTECTED	PARTIAL	NOT NHS	00.000		2	32I	14,732
					00.000 CO368	IJAMSVILLE RD			
					00.000 RP 70- 4	RAMP 4 FR MD 144FA TO IS 70 EB (BACK)			
					00.085		3	40I	
					00.120 CO1317	OLD NATIONAL PIKE			
					00.200		4	48I	
					00.200 RP 70- 7	RAMP 7 FR IS 70 WB TO MD 144FA			
					00.200	EXIT #59			
					00.340	SPEED LIMIT 55 MPH			
					01.175	SPEED LIMIT 55 MPH			
					01.575		3	48I	
		PAINTED			01.700		2	24I	
		NONE (UNDIV)			01.756				
		PAINTED			01.788				
		NONE (UNDIV)			01.902				
		PAINTED			01.983				
		NONE (UNDIV)			02.030				

*A,B = UNIMPROVED; C = GRADED & DRAINED; D,E = SOIL, GRAVEL, STONE; F,G = LOW TYPE BITUMINOUS
H,I = HIGH TYPE BITUMINOUS; J = CONCRETE; K = BRICK; L = BLOCK

STATE HIGHWAY ADMINISTRATION OF MARYLAND
HIGHWAY INFORMATION SERVICES DIVISION
DATA SUPPORT GROUP

STATE HIGHWAY LOCATION REFERENCE

COUNTY: FREDERICK
DISTRICT: 7
DATE: 12/31/07

ROUTE NUMBER: MD 144FA CONTINUED
INVENTORY DIRECTION: WEST
ROUTE NAME: OLD NATIONAL PIKE

STATE SYSTEM	FUNCTIONAL CLASS	MEDIAN TYPE	ACCESS CONTROL	NHS	MILEPOINT	MILEPOINT DESCRIPTION	MARKED LANES	SURFACE WIDTH/TYPE*	AADT
STATE SECONDARY	R	URB MINOR ART	PARTIAL	NOT NHS	02.069		2	24I	14,732
		NONE (UNDIV)			02.180				
					02.300	STRUC #10038 MONOCACY RIVER			
		PAINTED			02.510				
		NONE (UNDIV)			02.623				
		PAINTED			02.711				
		NONE (UNDIV)			02.889				
	URB OPA		NONE		02.960				15,022
					02.960	RP 70- 5 RAMP 5 FR MD 144FA TO IS 70 EB			
					02.960	RP 70- 6 RAMP 6 FR IS 70 EB TO MD 144FA			
					02.960	CO381 QUINN ORCHARD RD			
					03.010	SPEED LIMIT 40 MPH			
					03.100	RP 70- 3 RAMP 3 FR RAMP 6 (FR IS 70) TO MD 144FA			
					03.310		2	22I	
NAME: E PATRICK ST					03.340	IS 70 BALTO NATIONAL PIKE			
					03.340	STRUC #10107			
					03.340	EXIT #56			
					03.450		4	48I	
					03.450	MD870G NO NAME			
					03.540	SPEED LIMIT 30 MPH			
	U				03.660	IN CORP LMNTS FREDERICK			
					03.660	MU996 MONOCACY BLVD			
					03.980		2	36I	
					04.050				11,762
					04.050	MU660 FRANKLIN ST			
					04.070		2	40I	
					04.480		2	36I	
					04.480	STRUC #10037 CARROLL CREEK			
					04.690		2	24I	
					04.710		2	36I	
					04.710	MU570 N EAST ST			
					04.710	MD475 EAST ST			
					05.010				8,792
NAME: W PATRICK ST					05.010	MD355 N MARKET ST			

*A,B = UNIMPROVED; C = GRADED & DRAINED; D,E = SOIL, GRAVEL, STONE; F,G = LOW TYPE BITUMINOUS
H,I = HIGH TYPE BITUMINOUS; J = CONCRETE; K = BRICK; L = BLOCK

STATE HIGHWAY LOCATION REFERENCE

COUNTY: FREDERICK
DISTRICT: 7
DATE: 12/31/07

ROUTE NUMBER: MD 144FA CONTINUED
INVENTORY DIRECTION: WEST
ROUTE NAME: W PATRICK ST

STATE SYSTEM	FUNCTIONAL CLASS	MEDIAN TYPE	ACCESS CONTROL	NHS	MILEPOINT	MILEPOINT DESCRIPTION	MARKED LANES	SURFACE WIDTH/TYPE*	AADT
STATE SECONDARY	U URB OPA	NONE (UNDIV)	NONE	NOT NHS	05.200		2	26I	8,792
					05.230	STRUC #10036 CARROLL CREEK			
					05.250		2	36I	
					05.250 MU120	N BENTZ ST			
					05.420 MU520	DEGRANGE ST			
					05.420 MU390	COLLEGE AVE			
					05.570 MU1625	W PATRICK ST (AHEAD)			
					05.570 MU760	N JEFFERSON ST			
					05.570 MU761	S JEFFERSON ST			

ROUTE NUMBER: MD 144FB
INVENTORY DIRECTION: EAST
ROUTE NAME: MAIN ST

STATE SYSTEM	FUNCTIONAL CLASS	MEDIAN TYPE	ACCESS CONTROL	NHS	MILEPOINT	MILEPOINT DESCRIPTION	MARKED LANES	SURFACE WIDTH/TYPE*	AADT
STATE SECONDARY	U URB COLL	NONE (UNDIV)	NONE	NOT NHS	00.000		2	22I	9,882
					00.000 CO1317	OLD NATIONAL PIKE (BACK)			
					00.000	IN CORP LMTS NEW MARKET			
					00.070		2	28I	
					00.095		2	22I	
					00.106	SPEED LIMIT 30 MPH			
					00.750 MD874D	PROSPECT ST			
					00.910	SPEED LIMIT 40 MPH			
NAME: OLD NATIONAL PIKE	R				01.110	OUT CORP LMTS NEW MARKET			
		CURBED			01.310		2	26I	
					01.410 MD 75	GREEN VALLEY RD			
					01.410 CO1317	OLD NATIONAL PIKE (AHEAD)			

ROUTE NUMBER: MD 180
INVENTORY DIRECTION: EAST
ROUTE NAME: JEFFERSON PIKE

STATE SYSTEM	FUNCTIONAL CLASS	MEDIAN TYPE	ACCESS CONTROL	NHS	MILEPOINT	MILEPOINT DESCRIPTION	MARKED LANES	SURFACE WIDTH/TYPE*	AADT
STATE SECONDARY	R URB MINOR ART	POSITIVE BARRIER	NONE	NHS	00.000		2	34I	1,211
					00.000 US340	JEFFERSON NATIONAL PIKE			

*A,B = UNIMPROVED; C = GRADED & DRAINED; D,E = SOIL, GRAVEL, STONE; F,G = LOW TYPE BITUMINOUS
H,I = HIGH TYPE BITUMINOUS; J = CONCRETE; K = BRICK; L = BLOCK

STATE HIGHWAY ADMINISTRATION OF MARYLAND
HIGHWAY INFORMATION SERVICES DIVISION
DATA SUPPORT GROUP

STATE HIGHWAY LOCATION REFERENCE

COUNTY: FREDERICK
DISTRICT: 7
DATE: 12/31/07

ROUTE NUMBER: MD 180 CONTINUED
INVENTORY DIRECTION: EAST
ROUTE NAME: JEFFERSON PIKE

STATE SYSTEM	FUNCTIONAL CLASS	MEDIAN TYPE	ACCESS CONTROL	NHS	MILEPOINT	MILEPOINT DESCRIPTION	MARKED LANES	SURFACE WIDTH/TYPE*	AADT
STATE SECONDARY	R URB MINOR ART	POSITIVE BARRIER	NONE	NHS	00.120 US340	JEFFERSON NATIONAL PIKE	2	34I	1,211
					00.120	STRUC #10051			
					00.150	SPEED LIMIT 30 MPH			
		NONE (UNDIV)			00.160		2	22I	
	URB LOCAL			NOT NHS	00.160	MD 180 (WB/L)			
					00.420				
					00.420 MD478	KNOXVILLE RD			
					00.690	SPEED LIMIT 40 MPH			
					00.790		3	33I	
					00.920		2	22I	
					01.100	SPEED LIMIT 50 MPH			
					02.020 MD871F	NO NAME			
		CURBED			02.090		2	28I	
		ROUNDAABOUT			02.110		2	40I	
					02.120				1,331
					02.120 MD 17	BURKITTSVILLE RD			
					02.120	ROUNDAABOUT			
		CURBED			02.130		2	28I	
		PAINTED			02.150				
		NONE (UNDIV)			02.170		2	22I	
	RUR LOCAL				02.500				
					02.500	STRUC #10081 LITTLE CATOCTIN CREEK			
					03.260	SPEED LIMIT 40 MPH			
	RUR MINOR COLL				03.810				3,391
					03.810 MD 79	PETERSVILLE RD			
					03.880	SPEED LIMIT 50 MPH			
					05.270		2	24I	
					05.290	SPEED LIMIT 40 MPH			
					05.350 RP340- 6	RAMP 6 FR US 340 EB TO MD 180 SB			
					05.390 RP340- 4	RAMP 4 FR MD 180 NB TO US 340 EB			
					05.410 RP340- 3	RAMP 3 FR RAMP 6 (FR US 340) TO MD 180			
					05.420 RP340- 5	RAMP 5 FR MD 180 TO RAMP 4 (TO US 340)			
					05.470				4,621
					05.470 US340	JEFFERSON NATIONAL PIKE			
					05.470	STRUC #10118			

*A,B = UNIMPROVED; C = GRADED & DRAINED; D,E = SOIL, GRAVEL, STONE; F,G = LOW TYPE BITUMINOUS
H,I = HIGH TYPE BITUMINOUS; J = CONCRETE; K = BRICK; L = BLOCK

STATE HIGHWAY ADMINISTRATION OF MARYLAND
HIGHWAY INFORMATION SERVICES DIVISION
DATA SUPPORT GROUP

STATE HIGHWAY LOCATION REFERENCE

COUNTY: FREDERICK
DISTRICT: 7
DATE: 12/31/07

ROUTE NUMBER: MD 180 CONTINUED
INVENTORY DIRECTION: EAST
ROUTE NAME: JEFFERSON PIKE

STATE SYSTEM	FUNCTIONAL CLASS	MEDIAN TYPE	ACCESS CONTROL	NHS	MILEPOINT	MILEPOINT DESCRIPTION	MARKED LANES	SURFACE WIDTH/TYPE*	AADT
STATE SECONDARY	R	RUR MINOR COLL	NONE	NOT NHS	05.470	EXIT #4	2	24I	4,62I
					05.510	RP340- 1 RAMP 1 FR MD 180 TO RAMP 8 (TO US 340)			
					05.520	RP340- 7 RAMP 7 FR RAMP 2 (FR US 340) TO MD 180			
					05.540	RP340- 8 RAMP 8 FR MD 180 SB TO US 340 WB			
					05.550	RP340- 2 RAMP 2 FR US 340 WB TO MD 180 NB			
					05.600	MD872 NO NAME			
					05.730		2	22I	
					05.900		3	33I	
					06.000		2	22I	
					06.150	STRUC #10082 CATOCTIN CREEK			
		URB COLL			06.180				
					06.970		2	24I	
					07.050		2	22I	
					07.670	MD383 BROAD RUN JEFFERSON RD			
					07.920	SPEED LIMIT 30 MPH			
		URB MINOR ART			08.150				
					08.150	CO209 OLD MIDDLETOWN RD			
		URB COLL			08.460				
					08.460	CO281 LANDER RD			
					08.790	SPEED LIMIT 40 MPH			
					09.090	SPEED LIMIT 50 MPH			
		PAINTED			11.540				
					11.560		2	24I	
		NONE (UNDIV)			11.590		2	22I	
		PAINTED			11.653				
					11.695	SPEED LIMIT 45 MPH			
		NONE (UNDIV)			11.740				
					11.750		2	24I	4,02I
					11.750	CO229 MT ZION RD			
					12.260	STRUC #10083 BALLENGER CREEK			
					14.000	IS 70 EISENHOWER MEMORIAL HWY			
					14.000	STRUC #10144			
					14.310	MU8856 BUTTERFLY LA			
					14.360	MD180B IIIMES AVE			

*A,B = UNIMPROVED; C = GRADED & DRAINED; D,E = SOIL, GRAVEL, STONE; F,G = LOW TYPE BITUMINOUS
H,I = HIGH TYPE BITUMINOUS; J = CONCRETE; K = BRICK; L = BLOCK

STATE HIGHWAY LOCATION REFERENCE

COUNTY: FREDERICK
DISTRICT: 7
DATE: 12/31/07

ROUTE NUMBER: MD 180 CONTINUED
INVENTORY DIRECTION: EAST
ROUTE NAME: JEFFERSON PIKE

STATE SYSTEM	FUNCTIONAL CLASS	MEDIAN TYPE	ACCESS CONTROL	NHS	MILEPOINT	MILEPOINT DESCRIPTION	MARKED LANES	SURFACE WIDTH/TYPE*	AADT
STATE SECONDARY	R URB COLL	NONE (UNDIV)	NONE	NOT NHS	14.360 RP 15- 8	RAMP 8 FR RAMP 5 (FR US 15) TO MD 180 WB	2	241	4,021
					14.380 RP 15- 5	RAMP 5 FR RAMP 9 (FR US 15) TO MD 180 EB			
					14.490				24,720
					14.490 US 15	JEFFERSON NATIONAL PIKE			
					14.490	STRUC #10149			
					14.490 RP 15- 9	RAMP 9 FR US 15 SB TO US 15 SB			
					14.550 RP 15- 1	RAMP 1 FR US 15 NB TO MD 180 WB			
					14.570 RP 15- 4	RAMP 4 FR RAMP 1 (FR US 15) TO MD 180 EB			
					14.620 RP 15- 3	RAMP 3 FR MD 180 EB TO US 15 NB			
					14.630 RP 15- 2	RAMP 2 FR MD 180 WB TO RAMP 3 (TO US 15)			
					14.720 RP 70- 7	RAMP 7 FR IS 70 WB TO US 15 SB			
					14.720	STRUC #10140			
					14.760 IS 70	EISENHOWER MEMORIAL HWY			
					14.760	STRUC #10128			
					14.810		3	361	
					14.810 RP 70- 4	RAMP 4 FR US 15 NB TO IS 70 EB			
					14.810	STRUC #10190			
					14.887 RP 70- 5	RAMP 5 FR MD 180 SB TO RAMP 4 (TO IS 70)			
					14.950 RP 70- 1	RAMP 1 FR MD 180 NB TO RAMP 5 (TO IS 70)			
					14.950 MD351	BALLENGER CREEK PIKE (AHEAD)			

NAME: BALLENGER CREEK PIKE

ROUTE NUMBER: MD 180B
INVENTORY DIRECTION: SOUTH
ROUTE NAME: HIMES AVE

STATE SYSTEM	FUNCTIONAL CLASS	MEDIAN TYPE	ACCESS CONTROL	NHS	MILEPOINT	MILEPOINT DESCRIPTION	MARKED LANES	SURFACE WIDTH/TYPE*	AADT
STATE SECONDARY	R URB LOCAL	NONE (UNDIV)	NONE	NOT NHS	00.800		4	441	4,240
					00.800 MU729	HIMES AVE (BACK)			
					00.830 RP 15- 7	RAMP 7 FR MD 180B TO RAMP 9 (TO US 15)			
					00.960		3	361	
					00.980 RP 15- 8	RAMP 8 FR RAMP 5 (FR US 15) TO MD 180 WB			
					00.980 MD180	JEFFERSON PIKE			

*A,B = UNIMPROVED; C = GRADED & DRAINED; D,E = SOIL, GRAVEL, STONE; F,G = LOW TYPE BITUMINOUS
H,I = HIGH TYPE BITUMINOUS; J = CONCRETE; K = BRICK; L = BLOCK

STATE HIGHWAY LOCATION REFERENCE

COUNTY: FREDERICK
DISTRICT: 7
DATE: 12/31/07

ROUTE NUMBER: MD 180B CONTINUED
INVENTORY DIRECTION: SOUTH
ROUTE NAME: HIMES AVE

STATE SYSTEM	FUNCTIONAL CLASS	MEDIAN TYPE	ACCESS CONTROL	NHS	MILEPOINT	MILEPOINT DESCRIPTION	MARKED LANES	SURFACE WIDTH/TYPE*	AADT
--------------	------------------	-------------	----------------	-----	-----------	-----------------------	--------------	---------------------	------

ROUTE NUMBER: MD 194
INVENTORY DIRECTION: NORTH
ROUTE NAME: WOODSBORO PIKE

STATE SYSTEM	FUNCTIONAL CLASS	MEDIAN TYPE	ACCESS CONTROL	NIIS	MILEPOINT	MILEPOINT DESCRIPTION	MARKED LANES	SURFACE WIDTH/TYPE*	AADT
--------------	------------------	-------------	----------------	------	-----------	-----------------------	--------------	---------------------	------

STATE SECONDARY	R	URB OPA	POSITIVE BARRIER	NONE	NOT NIIS	00.000			
			PAINTED			00.000 MD 26			
			NONE (UNDIV)			00.200			
						00.250	2	24I	
			PAINTED			00.330			
			NONE (UNDIV)			01.180			
			PAINTED			01.269			
			NONE (UNDIV)			01.370			
			PAINTED			01.487			
			NONE (UNDIV)			01.640			
				PARTIAL		01.660			
						01.780			
	U		PAINTED			01.869			
			NONE (UNDIV)			01.920			
			PAINTED			02.168			
			NONE (UNDIV)			02.260 MU 19			
			PAINTED			02.304			
			NONE (UNDIV)			02.496			
			PAINTED			02.560			
			NONE (UNDIV)			02.620			
			PAINTED			02.720			
			NONE (UNDIV)	NONE		02.757			
						02.830	3	26I	
			PAINTED			02.860	3	36I	
			NONE (UNDIV)			02.920	3	34I	
	R					03.020	2	24I	
						03.020			
		RUR MINOR ART				03.420			
						03.420 CO46I			

*A,B = UNIMPROVED; C = GRADED & DRAINED; D,E = SOIL, GRAVEL, STONE; F,G = LOW TYPE BITUMINOUS
H,I = HIGH TYPE BITUMINOUS; J = CONCRETE; K = BRICK; L = BLOCK

STATE HIGHWAY ADMINISTRATION OF MARYLAND
HIGHWAY INFORMATION SERVICES DIVISION
DATA SUPPORT GROUP

STATE HIGHWAY LOCATION REFERENCE

COUNTY: FREDERICK
DISTRICT: 7
DATE: 12/31/07

ROUTE NUMBER: MD 194 CONTINUED
INVENTORY DIRECTION: NORTH
ROUTE NAME: WOODSBORO PIKE

STATE SYSTEM	FUNCTIONAL CLASS	MEDIAN TYPE	ACCESS CONTROL	NHS	MILEPOINT	MILEPOINT DESCRIPTION	MARKED LANES	SURFACE WIDTH/TYPE*	AADT
STATE SECONDARY	R	RUR MINOR ART	NONE	NOT NHS	03.420 CO430	DAYSVILLE RD	2	241	21,970
					03.440	SPEED LIMIT 55 MPH			
					05.450	SPEED LIMIT 50 MPH			
		PAINTED			05.460				
		NONE (UNDIV)			05.620				
		PAINTED			05.650				
					05.650 MD194A	MAIN ST			
	U				05.730	IN CORP LMTS WOODSBORO			
		NONE (UNDIV)			05.770				
	R				06.440	OUT CORP LMTS WOODSBORO			
					06.460 MD550	WOODSBORO RD			
					06.460 MU 42	LIBERTY RD			
	U				06.500	IN CORP LMTS WOODSBORO			
	R				06.770	OUT CORP LMTS WOODSBORO			
		PAINTED			06.882				
		NONE (UNDIV)			06.990				
		PAINTED			07.010				8,990
					07.010 MD550	WOODSBORO CREAGERSTOWN RD			
					07.120	SPEED LIMIT 55 MPH			
		NONE (UNDIV)			07.140				
					07.430 CO526	LEGORE BRIDGE RD			
					08.770	SPEED LIMIT 35 MPH			
					09.006	R/R CROSSING			
					09.709	SPEED LIMIT 55 MPH			
					10.530	SPEED LIMIT 40 MPH			
					11.090 CO511	GOOD INTENT RD			
					11.110	SPEED LIMIT 55 MPH			
					11.830				4,670
					11.830 CO529	NICHOLSON RD			
					12.410	STRUC #10072 LITTLE PIPE CREEK			
					12.410	CARROLL CO'L			

*A,B = UNIMPROVED; C = GRADED & DRAINED; D,E = SOIL, GRAVEL, STONE; F,G = LOW TYPE BITUMINOUS
H,I = HIGH TYPE BITUMINOUS; J = CONCRETE; K = BRICK; L = BLOCK

STATE HIGHWAY ADMINISTRATION OF MARYLAND
HIGHWAY INFORMATION SERVICES DIVISION
DATA SUPPORT GROUP

STATE HIGHWAY LOCATION REFERENCE

COUNTY: FREDERICK

DISTRICT: 7

DATE: 12/31/07

ROUTE NUMBER: MD 194A
INVENTORY DIRECTION: NORTH
ROUTE NAME: MAIN ST

STATE SYSTEM	FUNCTIONAL CLASS	MEDIAN TYPE	ACCESS CONTROL	NHS	MILEPOINT	MILEPOINT DESCRIPTION	MARKED LANES	SURFACE WIDTH/TYPE*	AADT
STATE SECONDARY	R	RUR MINOR COLL	NONE	NOT NHS	00.000		2	241	2,000
					00.000 MD194	WOODSBORO PIKE			
					00.050 MD194B	NO NAME			
	U				00.100	IN CORP LMTS WOODSBORO			
					00.298	SPEED LIMIT 25 MPH			
	R				00.370	OUT CORP LMTS WOODSBORO			
					00.400	IN CORP LMTS WOODSBORO			
					00.400 MU 37	MAIN ST (AHEAD)			
					00.400	BEG X-REF W/ MU 37 (WOODSBORO)			
	U				01.150				2,360
					01.150 MU 37	MAIN ST (BACK)			
					01.150	END X-REF W/ MU 37 (WOODSBORO)			
	R				01.240	OUT CORP LMTS WOODSBORO			
					01.280 MD550	WOODSBORO CREAGERSTOWN RD			

ROUTE NUMBER: MD 194B
INVENTORY DIRECTION: SOUTH
ROUTE NAME: NO NAME

STATE SYSTEM	FUNCTIONAL CLASS	MEDIAN TYPE	ACCESS CONTROL	NHS	MILEPOINT	MILEPOINT DESCRIPTION	MARKED LANES	SURFACE WIDTH/TYPE*	AADT
STATE SECONDARY	R	RUR LOCAL	NONE	NOT NHS	00.000		2	301	99
					00.000 MD194A	MAIN ST			
					00.030		2	401	
					00.090	ROAD END			

ROUTE NUMBER: MD 351
INVENTORY DIRECTION: NORTH
ROUTE NAME: BALLENGER CREEK PIKE

STATE SYSTEM	FUNCTIONAL CLASS	MEDIAN TYPE	ACCESS CONTROL	NHS	MILEPOINT	MILEPOINT DESCRIPTION	MARKED LANES	SURFACE WIDTH/TYPE*	AADT
STATE SECONDARY	R	RUR MINOR COLL	NONE	NOT NHS	06.770		2	201	3,312
					06.770 CO294	BALLENGER CREEK PIKE (BACK)			
					06.810	SPEED LIMIT 40 MPH			
					07.730		2	221	2,822
					07.730 CO288	S RENN RD			

*A,B = UNIMPROVED; C = GRADED & DRAINED; D,E = SOIL, GRAVEL, STONE; F,G = LOW TYPE BITUMINOUS
H,I = HIGH TYPE BITUMINOUS; J = CONCRETE; K = BRICK; L = BLOCK

STATE HIGHWAY LOCATION REFERENCE

COUNTY: FREDERICK
DISTRICT: 7
DATE: 12/31/07

ROUTE NUMBER: MD 351 CONTINUED
INVENTORY DIRECTION: NORTH
ROUTE NAME: BALLENGER CREEK PIKE

STATE SYSTEM	FUNCTIONAL CLASS	MEDIAN TYPE	ACCESS CONTROL	NHS	MILEPOINT	MILEPOINT DESCRIPTION	MARKED LANES	SURFACE WIDTH/TYPE*	AADT
STATE SECONDARY	R URB COLL	NONE (UNDIV)	NONE	NOT NHS	08.750		2	20I	24,720
		PAINTED			08.750 CO292	ELMER DERR RD			
					09.190		2	24I	
					09.220 CO1956	LAMBERT DR			
					09.220 CO294	BALLENGER CREEK PIKE (AHEAD)			
					09.220	BEG X-REF W/ CO 294			
		NONE (UNDIV)			10.018		2	22I	
					10.018 CO1355	CORPORATE DR			
					10.018 CO294	BALLENGER CREEK PIKE (BACK)			
					10.018	END X-REF W/ CO 294			
					10.098		2	20I	
					10.463	STRUC #10194 PIKES BRANCH			
					10.470		2	24I	
					10.583		3	36I	
		PAINTED			10.605				
		NONE (UNDIV)			10.693				
					10.733 CO1179	CRESTWOOD BLVD			
		PAINTED			10.877				
		CURBED			10.887				
					10.970		3	44I	
		PAINTED			10.980		3	40I	
					11.013 MD180	BALLENGER CREEK PIKE (AHEAD)			
					11.013 MU1627	BALLENGER CNTR DR			
					11.013 RP 70- 1	RAMP 1 FR MD 180 NB TO RAMP 5 (TO IS 70)			

ROUTE NUMBER: MD 355
INVENTORY DIRECTION: NORTH
ROUTE NAME: URBANA PIKE

STATE SYSTEM	FUNCTIONAL CLASS	MEDIAN TYPE	ACCESS CONTROL	NHS	MILEPOINT	MILEPOINT DESCRIPTION	MARKED LANES	SURFACE WIDTH/TYPE*	AADT
STATE SECONDARY	R RUR MAJ COLL	NONE (UNDIV)	NONE	NOT NHS	00.000		2	24I	8,021
					00.000	MONTGOMERY CO/L			
					00.010	SPEED LIMIT 30 MPH			
					00.120		2	22I	

*A,B = UNIMPROVED; C = GRADED & DRAINED; D,E = SOIL, GRAVEL, STONE; F,G = LOW TYPE BITUMINOUS
H,I = HIGH TYPE BITUMINOUS; J = CONCRETE; K = BRICK; L = BLOCK

STATE HIGHWAY ADMINISTRATION OF MARYLAND
HIGHWAY INFORMATION SERVICES DIVISION
DATA SUPPORT GROUP

STATE HIGHWAY LOCATION REFERENCE

COUNTY: FREDERICK
DISTRICT: 7
DATE: 12/31/07

ROUTE NUMBER: MD 355 CONTINUED
INVENTORY DIRECTION: NORTH
ROUTE NAME: URBANA PIKE

STATE SYSTEM	FUNCTIONAL CLASS	MEDIAN TYPE	ACCESS CONTROL	NHS	MILEPOINT	MILEPOINT DESCRIPTION	MARKED LANES	SURFACE WIDTH/TYPE*	AADT
STATE SECONDARY	R	RUR MAJ COLL	NONE	NOT NHS	00.240		2	22I	7,400
					00.240 MD 75	GREEN VALLEY RD			
					00.480	SPEED LIMIT 40 MPH			
					00.600		2	21I	
					00.660		2	24I	
					00.990	SPEED LIMIT 50 MPH			
					02.280				8,770
					02.280 CO357	BIG WOODS RD			
					02.500	STRUC #10086 BENNETTS CREEK			
					02.670	SPEED LIMIT 40 MPH			
		PAINTED			02.845				
		NONE (UNDIV)			02.915				
		PAINTED			03.030				
		NONE (UNDIV)			03.115				
					03.230	SPEED LIMIT 30 MPH			
	RUR LOCAL				03.560				9,880
					03.560 MD 80	FINGERBOARD RD			
		CURBED			03.609				
		PAINTED			03.680				
		NONE (UNDIV)			03.717		2	22I	
					03.760		2	24I	
		CENTER TLA (UNDIV)			04.160				
					04.160	SPEED LIMIT 40 MPH			
		NONE (UNDIV)			04.300				
		PAINTED			04.333				
		CURBED			04.353				
					04.353	WORTHINGTON BLVD (SBL)			
					04.413		2	30I	
					04.413 OP937	WORTHINGTON BLVD			
		NONE (UNDIV)			04.468		2	20I	
					04.527		2	36I	
					04.620		2	24I	
					04.623	SPEED LIMIT 50 MPH			
	RUR MAJ COLL				04.660				
					05.250 CO332	PARK MILLS RD			

*A,B = UNIMPROVED; C = GRADED & DRAINED; D,E = SOIL, GRAVEL, STONE; F,G = LOW TYPE BITUMINOUS
H,I = HIGH TYPE BITUMINOUS; J = CONCRETE; K = BRICK; L = BLOCK

STATE HIGHWAY ADMINISTRATION OF MARYLAND
HIGHWAY INFORMATION SERVICES DIVISION
DATA SUPPORT GROUP

STATE HIGHWAY LOCATION REFERENCE

COUNTY: FREDERICK
DISTRICT: 7
DATE: 12/31/07

ROUTE NUMBER: MD 355 CONTINUED
INVENTORY DIRECTION: NORTH
ROUTE NAME: URBANA PIKE

STATE SYSTEM	FUNCTIONAL CLASS	MEDIAN TYPE	ACCESS CONTROL	NHS	MILEPOINT	MILEPOINT DESCRIPTION	MARKED LANES	SURFACE WIDTH/TYPE*	AADT
STATE SECONDARY	R	RUR MAJ COLL	NONE	NOT NHS	05.510		2	28I	9,880
					05.620		2	24I	
					07.550	STRUC #10085 MONACACY RIVER			
		URB MINOR ART			07.590				
					07.670	MD355A NO NAME			
					07.730	R/R #CSX 140 443 W			
					07.730	STRUC #10084			
					08.260				19,830
					08.260	CO1351 NEW TECHNOLOGY WAY			
					08.330		3	36I	
		PAINTED			08.390		4	48I	
		CURBED			08.400				
		PAINTED			08.840				
		NONE (UNDIV)			08.871				
		PAINTED			08.910				
					08.940	SPEED LIMIT 40 MPH			
		NONE (UNDIV)			08.964				
		PAINTED			09.568				
		CURBED			09.640				
		PAINTED			09.783				
					09.783	MD 85 BUCKEYSTOWN PIKE			
					09.803		3	36I	
		NONE (UNDIV)			09.840		4	48I	
		PAINTED			09.860				
		NONE (UNDIV)			09.890				
					09.930		4	48J	
					09.940				15,080
					09.940	IN CORP LMITS FREDERICK			
					09.940	IS 70 BALTO NATIONAL PIKE			
					09.940	STRUC #10105			
					09.940	EXIT #54			
					09.960		4	48I	
					10.030		3	36I	
		PAINTED			10.110		2	24I	
					10.110	MUI525 WALSER DR			

NAME: S MARKET ST

*A,B = UNIMPROVED; C = GRADED & DRAINED; D,E = SOIL, GRAVEL, STONE; F,G = LOW TYPE BITUMINOUS
H,I = HIGH TYPE BITUMINOUS; J = CONCRETE; K = BRICK; L = BLOCK

STATE HIGHWAY LOCATION REFERENCE

COUNTY: FREDERICK
DISTRICT: 7
DATE: 12/31/07

ROUTE NUMBER: MD 355 CONTINUED
INVENTORY DIRECTION: NORTH
ROUTE NAME: S MARKET ST

STATE SYSTEM	FUNCTIONAL CLASS	MEDIAN TYPE	ACCESS CONTROL	NHS	MILEPOINT	MILEPOINT DESCRIPTION	MARKED LANES	SURFACE WIDTH/TYPE*	AADT
STATE SECONDARY	U URB MINOR ART	PAINTED	NONE	NOT NHS	10.165		3	361	15,080
					10.190		2	321	
		NONE (UNDIV)			10.209		2	241	
					10.210	SPEED LIMIT 25 MPH			
MUNICIPAL					10.320				
					10.320	END STATE MAINTENANCE			
					10.320	BEGIN MUNICIPAL MAINTENANCE			
					10.330				
					10.380		2	341	
					10.380 MU 15	STADIUM DR			
					10.490		2	261	
					10.510 MU860	MADISON ST			
					10.520		2	341	
					10.710				10,550
					10.710 MU1401	E SOUTH ST			
					10.710 MU1400	W SOUTH ST			
					10.860	STRUC #FF006 CARROLL CREEK			
NAME: N MARKET ST					10.950 MD144FA	W PATRICK ST			
					11.030 MU370	W CHURCH ST			
					11.030 MU360	E CHURCH ST			
					11.120 MU9023	W 2ND ST			
					11.120 MU9020	E 2ND ST			
					11.290 MU9041	W 4TH ST			
					11.290 MU9040	E 4TH ST			
					11.507		1	121	
					11.550				
					11.550 MU9071	W 7TH ST			
					11.550 MU9070	E 7TH ST			
					11.743				
					11.780		2	381	
					11.780 MU9091	W 9TH ST			
					11.780 MU9090	E 9TH ST			
					12.090				
					12.090 MU9132	E 13TH ST			
					12.090 MU9130	W 13TH ST			

*A,B = UNIMPROVED; C = GRADED & DRAINED; D,E = SOIL, GRAVEL, STONE; F,G = LOW TYPE BITUMINOUS
H,I = HIGH TYPE BITUMINOUS; J = CONCRETE; K = BRICK; L = BLOCK

STATE HIGHWAY ADMINISTRATION OF MARYLAND
HIGHWAY INFORMATION SERVICES DIVISION
DATA SUPPORT GROUP

STATE HIGHWAY LOCATION REFERENCE

COUNTY: FREDERICK
DISTRICT: 7
DATE: 12/31/07

ROUTE NUMBER: MD 355 CONTINUED
INVENTORY DIRECTION: NORTH
ROUTE NAME: N MARKET ST

STATE SYSTEM	FUNCTIONAL CLASS	MEDIAN TYPE	ACCESS CONTROL	NHS	MILEPOINT	MILEPOINT DESCRIPTION	MARKED LANES	SURFACE WIDTH/TYPE*	AADT
MUNICIPAL	U URB MINOR ART	NONE (UNDIV)	NONE	NOT NHS	12.370		2	351	10,550
					12.470				
					12.500				10,880
STATE SECONDARY					12.500 MU570	N EAST ST			
					12.550		2	241	
					12.550	END MUNICIPAL MAINTENANCE			
					12.550	BEGIN STATE MAINTENANCE			
					12.550	R/R CROSSING			
					12.580	SPEED LIMIT 40 MPH			
					12.650		2	261	
		PAINTED			12.720		2	241	
		NONE (UNDIV)			12.810				
		CENTER TLA (UNDIV)			12.860				
	R				12.910	OUT CORP LMTS FREDERICK			
		NONE (UNDIV)			13.010				
		PAINTED			13.050				
		NONE (UNDIV)			13.120				
					13.147		2	321	
					13.180		2	241	
	URB LOCAL				13.230		2	261	
NAME: ROUTZAHN WAY					13.230 MD850K	N MARKET ST			
		CENTER TLA (UNDIV)			13.260		2	241	
		NONE (UNDIV)			13.300				
					13.330		2	261	700
NAME: WORMANS MILL RD					13.330 MD 26	LIBERTY RD			
					13.416	SPEED LIMIT 40 MPH			
					13.937	R/R CROSSING			
					14.111	ROAD END: WOODEN POSTS			

ROUTE NUMBER: MD 355A
INVENTORY DIRECTION: NORTH
ROUTE NAME: NO NAME

STATE SYSTEM	FUNCTIONAL CLASS	MEDIAN TYPE	ACCESS CONTROL	NHS	MILEPOINT	MILEPOINT DESCRIPTION	MARKED LANES	SURFACE WIDTH/TYPE*	AADT
--------------	------------------	-------------	----------------	-----	-----------	-----------------------	--------------	---------------------	------

*A,B = UNIMPROVED; C = GRADED & DRAINED; D,E = SOIL, GRAVEL, STONE; F,G = LOW TYPE BITUMINOUS
H,I = HIGH TYPE BITUMINOUS; J = CONCRETE; K = BRICK; L = BLOCK

STATE HIGHWAY LOCATION REFERENCE

COUNTY: FREDERICK
DISTRICT: 7
DATE: 12/31/07

ROUTE NUMBER: MD 355A CONTINUED
INVENTORY DIRECTION: NORTH
ROUTE NAME: NO NAME

STATE SYSTEM	FUNCTIONAL CLASS	MEDIAN TYPE	ACCESS CONTROL	NHS	MILEPOINT	MILEPOINT DESCRIPTION	MARKED LANES	SURFACE WIDTH/TYPE*	AADT
STATE SECONDARY	R URB LOCAL	NONE (UNDIV)	NONE	NOT NHS	00.000		2	24I	99
					00.000 MD355	URBANA PIKE			
					00.010		2	14D&E	
					00.050	ROAD END			

ROUTE NUMBER: MD 355UL
INVENTORY DIRECTION: NORTH
ROUTE NAME: MD 355 RELOCATED

STATE SYSTEM	FUNCTIONAL CLASS	MEDIAN TYPE	ACCESS CONTROL	NHS	MILEPOINT	MILEPOINT DESCRIPTION	MARKED LANES	SURFACE WIDTH/TYPE*	AADT
STATE SECONDARY	R RUR MAJ COLL	NONE (UNDIV)	NONE	NOT NHS	00.000		4	48I	4,599
					00.000 MD 80	FINGERBOARD RD			
					00.530 CO1852	SUGARLOAF PKWY			
					00.530 OP937	WORTHINGTON BLVD (AHEAD)			
					00.530	ROUNDAABOUT			

ROUTE NUMBER: MD 383
INVENTORY DIRECTION: NORTH
ROUTE NAME: BROAD RUN JEFFERSON RD

STATE SYSTEM	FUNCTIONAL CLASS	MEDIAN TYPE	ACCESS CONTROL	NHS	MILEPOINT	MILEPOINT DESCRIPTION	MARKED LANES	SURFACE WIDTH/TYPE*	AADT
STATE SECONDARY	R URB COLL	NONE (UNDIV)	NONE	NOT NHS	00.000		2	20I	1,561
					00.000 MD180	JEFFERSON PIKE			
					00.124	SPEED LIMIT 50 MPH			
	RUR MINOR COLL				01.500				
					01.520	STRUC #10087 CATOCTIN CREEK			
	RUR LOCAL				02.360				
					02.360 CO2112	GAPLAND RD			
					02.940	SPEED LIMIT 40 MPH			
					03.940	SPEED LIMIT 30 MPH			
					04.150				400
					04.150 CO258	PICNIC WOODS RD			
					04.560	SPEED LIMIT 45 MPH			
					05.480 MD 17	BURKITTSVILLE MIDDLETOWN RD			
					05.480 CO1156	SCHNEIDER DR (AHEAD)			

*A,B = UNIMPROVED; C = GRADED & DRAINED; D,E = SOIL, GRAVEL, STONE; F,G = LOW TYPE BITUMINOUS
H,I = HIGH TYPE BITUMINOUS; J = CONCRETE; K = BRICK; L = BLOCK

STATE HIGHWAY ADMINISTRATION OF MARYLAND
HIGHWAY INFORMATION SERVICES DIVISION
DATA SUPPORT GROUP

STATE HIGHWAY LOCATION REFERENCE

COUNTY: FREDERICK
DISTRICT: 7
DATE: 12/31/07

ROUTE NUMBER: MD 464
INVENTORY DIRECTION: EAST
ROUTE NAME: SOUDER RD

STATE SYSTEM	FUNCTIONAL CLASS	MEDIAN TYPE	ACCESS CONTROL	NHS	MILEPOINT	MILEPOINT DESCRIPTION	MARKED LANES	SURFACE WIDTH/TYPE*	AADT
STATE SECONDARY	R	URB MINOR ART	NONE	NOT NHS	00.000		2	241	10,051
					00.000 MD 17	BURKITTSVILLE RD			
					00.000 MD 79	PETERSVILLE RD			
					00.030	SPEED LIMIT 30 MPH			
					00.070		2	201	
		RUR MAJ COLL			00.300				
					00.435	SPEED LIMIT 30 MPH			
					00.730		2	281	
					00.800		2	201	
					01.030		2	241	
					01.030 MU9092	NINTH AVE			
					01.130	SPEED LIMIT 40 MPH			
					01.430	IN CORP LMTS BRUNSWICK			
					01.440	OUT CORP LMTS BRUNSWICK			
					01.506		2	201	
					01.630		2	241	
					02.160	STRUC #10090 LITTLE CATOCTIN CREEK			
					02.190	SPEED LIMIT 50 MPH			
					02.780				4,171
					02.780 CO279	OLIVE SCHOOL RD			
					03.170	STRUC #10091 CATOCTIN CREEK			
					04.750				3,821
					04.750 CO281	LANDER RD			
		RUR MINOR COLL			07.980				
					07.980 US 15	CATOCTIN MOUNTAIN HWY			
					08.100 CO294	BALLENGER CREEK PIKE			
					08.100	LOCKHOUSE DR (AHEAD)			

ROUTE NUMBER: MD 475
INVENTORY DIRECTION: SOUTH
ROUTE NAME: EAST ST

STATE SYSTEM	FUNCTIONAL CLASS	MEDIAN TYPE	ACCESS CONTROL	NHS	MILEPOINT	MILEPOINT DESCRIPTION	MARKED LANES	SURFACE WIDTH/TYPE*	AADT
--------------	------------------	-------------	----------------	-----	-----------	-----------------------	--------------	---------------------	------

*A,B = UNIMPROVED; C = GRADED & DRAINED; D,E = SOIL, GRAVEL, STONE; F,G = LOW TYPE BITUMINOUS
H,I = HIGH TYPE BITUMINOUS; J = CONCRETE; K = BRICK; L = BLOCK

STATE HIGHWAY LOCATION REFERENCE

COUNTY: FREDERICK
DISTRICT: 7
DATE: 12/31/07

ROUTE NUMBER: MD 475 CONTINUED
INVENTORY DIRECTION: SOUTH
ROUTE NAME: EAST ST

STATE SYSTEM	FUNCTIONAL CLASS	MEDIAN TYPE	ACCESS CONTROL	NHS	MILEPOINT	MILEPOINT DESCRIPTION	MARKED LANES	SURFACE WIDTH/TYPE*	AADT
STATE SECONDARY	U	URB MINOR ART	NONE	NOT NHS	00.000		3	36I	12,625
					00.000	MU570 N EAST ST (BACK)			
					00.000	MD144FA E PATRICK ST			
					00.021	SPEED LIMIT 25 MPH			
		CURBED			00.050		4	48I	
					00.080	STRUC #0192 CARROLL CREEK			
		NONE (UNDIV)			00.120				
		PAINTED			00.200				
					00.260	MU1401 E SOUTH ST			
					00.260	MD475UL MD 475 EXT (AHEAD)			

ROUTE NUMBER: MD 475UL
INVENTORY DIRECTION: SOUTH
ROUTE NAME: MD 475 EXT

STATE SYSTEM	FUNCTIONAL CLASS	MEDIAN TYPE	ACCESS CONTROL	NHS	MILEPOINT	MILEPOINT DESCRIPTION	MARKED LANES	SURFACE WIDTH/TYPE*	AADT
STATE SECONDARY	U	URB MINOR ART	NONE	NOT NHS	00.260		4	48I	8,999
					00.260	MU1401 E SOUTH ST			
					00.260	MD475 EAST ST (BACK)			
					01.060	IS 70 BALTO NATIONAL PIKE			
					01.060	MD 85UL MD 85 PROPOSED (AHEAD)			

ROUTE NUMBER: MD 478
INVENTORY DIRECTION: EAST
ROUTE NAME: KNOXVILLE RD

STATE SYSTEM	FUNCTIONAL CLASS	MEDIAN TYPE	ACCESS CONTROL	NHS	MILEPOINT	MILEPOINT DESCRIPTION	MARKED LANES	SURFACE WIDTH/TYPE*	AADT
STATE SECONDARY	R	URB MINOR ART	NONE	NHS	00.000		2	24I	3,042
					00.000	MD180 JEFFERSON PIKE			
					00.040	SPEED LIMIT 25 MPH			
					00.230	STRUC #10088 POTOMAC RIVER			
					00.370	SPEED LIMIT 40 MPH			
	U				01.470	IN CORP LMTS BRUNSWICK			
					01.640	SPEED LIMIT 30 MPH			
					01.780	STRUC #10089 POTOMAC RIVER			

*A,B = UNIMPROVED; C = GRADED & DRAINED; D,E = SOIL, GRAVEL, STONE; F,G = LOW TYPE BITUMINOUS
H,I = HIGH TYPE BITUMINOUS; J = CONCRETE; K = BRICK; L = BLOCK

STATE HIGHWAY ADMINISTRATION OF MARYLAND
HIGHWAY INFORMATION SERVICES DIVISION
DATA SUPPORT GROUP

STATE HIGHWAY LOCATION REFERENCE

COUNTY: FREDERICK
DISTRICT: 7
DATE: 12/31/07

ROUTE NUMBER: MD 478 CONTINUED
INVENTORY DIRECTION: EAST
ROUTE NAME: KNOXVILLE RD

STATE SYSTEM	FUNCTIONAL CLASS	MEDIAN TYPE	ACCESS CONTROL	NHS	MILEPOINT	MILEPOINT DESCRIPTION	MARKED LANES	SURFACE WIDTH/TYPE*	AADT
STATE SECONDARY	U URB MINOR ART	NONE (UNDIV)	NONE	NHS	01.820		2	28I	3,042
					01.826	SPEED LIMIT 25 MPH			
					01.880 MU200	FLORIDA AVE			
					01.880 MU350	W POTOMAC ST (AHEAD)			

ROUTE NUMBER: MD 491
INVENTORY DIRECTION: NORTH
ROUTE NAME: RAVEN ROCK RD

STATE SYSTEM	FUNCTIONAL CLASS	MEDIAN TYPE	ACCESS CONTROL	NHS	MILEPOINT	MILEPOINT DESCRIPTION	MARKED LANES	SURFACE WIDTH/TYPE*	AADT
STATE SECONDARY	R RUR MAJ COLL	NONE (UNDIV)	NONE	NOT NHS	00.000		2	20I	2,161
					00.000	WASHINGTON CO/L			
					00.010	SPEED LIMIT 40 MPH			
					01.710 CO 7	FORT RITCHIE RD			
					01.710	WASHINGTON CO/L			

ROUTE NUMBER: MD 550
INVENTORY DIRECTION: NORTH
ROUTE NAME: WOODSBORO RD

STATE SYSTEM	FUNCTIONAL CLASS	MEDIAN TYPE	ACCESS CONTROL	NHS	MILEPOINT	MILEPOINT DESCRIPTION	MARKED LANES	SURFACE WIDTH/TYPE*	AADT
STATE SECONDARY	R RUR MAJ COLL	NONE (UNDIV)	NONE	NOT NHS	00.000		2	24I	2,722
					00.000 CO486	MILL ST (BACK)			
					00.000 MD 26	LIBERTY RD			
					00.210	SPEED LIMIT 50 MPH			
					01.390	STRUC #10096 CABBAGE RUN			
					04.140				3,702
					04.140 CO462	HOFFMAN SEACHRIST RD			
					04.270	STRUC #10095 BRANCH OF ISRAEL CR			
					04.770	STRUC #10094 ISRAEL CREEK			
					04.790	SPEED LIMIT 30 MPH			
					04.970		2	22I	
					05.010 MU 42	LIBERTY RD			
					05.010 MD194	WOODSBORO PIKE			
					05.010	BEG X-REF W MD 194			

*A,B = UNIMPROVED; C = GRADED & DRAINED; D,E = SOIL, GRAVEL, STONE; F,G = LOW TYPE BITUMINOUS
H,I = HIGH TYPE BITUMINOUS; J = CONCRETE; K = BRICK; L = BLOCK

STATE HIGHWAY LOCATION REFERENCE

COUNTY: FREDERICK
DISTRICT: 7
DATE: 12/31/07

ROUTE NUMBER: MD 550 CONTINUED
INVENTORY DIRECTION: NORTH
ROUTE NAME: WOODSBORO CREAGERSTOWN RD

STATE SYSTEM	FUNCTIONAL CLASS	MEDIAN TYPE	ACCESS CONTROL	NHS	MILEPOINT	MILEPOINT DESCRIPTION	MARKED LANES	SURFACE WIDTH/TYPE*	AADT
STATE SECONDARY	R RUR MAJ COLL	NONE (UNDIV)	NONE	NOT NHS	05.560		2	241	3,992
					05.560 MD194	WOODSBORO PIKE			
					05.560	END X-REF W/ MD 194			
					05.610 MD194A	MAIN ST			
					05.640	SPEED LIMIT 40 MPH			
					05.730	R/R CROSSING			
		PAINTED			05.749				
		NONE (UNDIV)			05.775				
					05.920		2	221	
					05.940	SPEED LIMIT 50 MPH			
					06.590		2	241	
					08.240	STRUC #10093 MONOCACY RIVER			
					08.890		2	221	
					09.130	SPEED LIMIT 30 MPH			
NAME: CREAGERSTOWN RD					09.260 CO479	OLD FREDERICK RD			
					09.720 CO 64	OLD FREDERICK RD			
					09.820	SPEED LIMIT 50 MPH			
					11.390	SPEED LIMIT 35 MPH			
					11.670		2	241	3,042
NAME: JIMTOWN RD					11.670 CO548	HESSONG BRIDGE RD			
					11.670 CO556	MOSER RD			
	URB MINOR ART				12.391				
	U				12.810		2	221	
					12.810	IN CORP LMTS THURMONT			
	R				12.860	OUT CORP LMTS THURMONT			
	U				12.880	IN CORP LMTS THURMONT			
					12.920 MD 77	ROCKY RIDGE RD			
					12.920	BEG X-REF W/ MD 77			
					13.910		2	261	10,072
NAME: CHURCH ST					13.910 MD 77	E MAIN ST			
					13.910 MU400	WATER ST			
					13.910	END X-REF W/ MD 77			
					13.982	SPEED LIMIT 25 MPH			
					14.080	R/R #MMID 831 769 W			

*A,B = UNIMPROVED; C = GRADED & DRAINED; D,E = SOIL, GRAVEL, STONE; F,G = LOW TYPE BITUMINOUS
H,I = HIGH TYPE BITUMINOUS; J = CONCRETE; K = BRICK; L = BLOCK

STATE HIGHWAY ADMINISTRATION OF MARYLAND
HIGHWAY INFORMATION SERVICES DIVISION
DATA SUPPORT GROUP

STATE HIGHWAY LOCATION REFERENCE

COUNTY: FREDERICK
DISTRICT: 7
DATE: 12/31/07

ROUTE NUMBER: MD 550 CONTINUED
INVENTORY DIRECTION: NORTH
ROUTE NAME: CHURCH ST

STATE SYSTEM	FUNCTIONAL CLASS	MEDIAN TYPE	ACCESS CONTROL	NHS	MILEPOINT	MILEPOINT DESCRIPTION	MARKED LANES	SURFACE WIDTH/TYPE*	AADT
STATE SECONDARY	U	URB MINOR ART	NONE	NOT NHS	14.080	STRUC OV MMID R/R	2	26I	10,072
					14.090		2	32I	
					14.270 MD806R	EMMITSBURG RD			
					14.580		2	24I	
					14.610		2	32I	
					14.620	SPEED LIMIT 35 MPH			
					14.630 RP 15- 8	RAMP 8 FR US 15 SB TO MD 550 NB			
					14.640 RP 15- 6	RAMP 6 FR MD 550 SB TO US 15 SB			
					14.670		2	24I	
					14.670 RP 15- 5	RAMP 5 FR RAMP 8 (FR US 15) TO MD 550 SB			
					14.670 RP 15- 7	RAMP 7 FR MD 550 NB TO RAMP 6 (TO US 15)			
					14.710				9,282
					14.710 US 15	CATOCTIN MOUNTAIN HWY			
					14.710	STRUC #10154			
					14.720	US 15 (SB/L) CATOCTIN MOUNTAIN HWY			
					14.720	STRUC #10169			
					14.750 RP 15- 3	RAMP 3 FR MD 550 SB TO RAMP 2 (TO US 15)			
					14.750 RP 15- 1	RAMP 1 FR RAMP 4 (FR US 15) TO MD 550 NB			
					14.790 RP 15- 4	RAMP 4 FR US 15 NB TO MD 550 SB			
					14.800 RP 15- 2	RAMP 2 FR MD 550 NB TO US 15 NB			
					14.830		2	30I	
					14.830	OUT CORP LMTS THURMONT			
					14.890		2	20I	
					14.920		2	34I	
					14.950		2	22I	
					15.180	SPEED LIMIT 40 MPH			
					15.530				
					15.530	STRUC #10061 OWENS CREEK			
					16.220	R/R #MMID 831 776 G			
					16.390	R/R #MMID 831 778 V			
					17.030	SPEED LIMIT 40 MPH			
					17.590 CO 26	EYERS VALLEY FLINT RD			
					18.870		2	20I	

R
NAME: SABILLASVILLE
RD

RUR MAJ COLL

*A,B = UNIMPROVED; C = GRADED & DRAINED; D,E = SOIL, GRAVEL, STONE; F,G = LOW TYPE BITUMINOUS
H,I = HIGH TYPE BITUMINOUS; J = CONCRETE; K = BRICK; L = BLOCK

STATE HIGHWAY ADMINISTRATION OF MARYLAND
HIGHWAY INFORMATION SERVICES DIVISION
DATA SUPPORT GROUP

STATE HIGHWAY LOCATION REFERENCE

COUNTY: FREDERICK

DISTRICT: 7

DATE: 12/31/07

ROUTE NUMBER: MD 550 CONTINUED

INVENTORY DIRECTION: NORTH

ROUTE NAME: SABILLASVILLE RD

STATE SYSTEM	FUNCTIONAL CLASS	MEDIAN TYPE	ACCESS CONTROL	NHS	MILEPOINT	MILEPOINT DESCRIPTION	MARKED LANES	SURFACE WIDTH/TYPE*	AADT
STATE SECONDARY	R RUR MAJ COLL	NONE (UNDIV)	NONE	NOT NHS	18.870 CO 12	FOXVILLE DEERFIELD RD	2	20I	9,282
					19.220		2	22I	
					19.910		2	20I	
					19.970	STRUC #10171 MIDDLE CREEK			
					20.520	SPEED LIMIT 30 MPH			
	URB MINOR ART				20.750				
					20.750 CO 19	HARBAUGH VALLEY RD			
					21.010				1,862
					21.010 CO 7	FORT RITCHIE RD			
					21.120		2	22I	
					21.130	SPEED LIMIT 40 MPH			
					21.220	STRUC #10060 FRIENDS CREEK			
					21.318	SPEED LIMIT 40 MPH			
					21.420	R/R #MMID 831 791 J			
					22.310	SPEED LIMIT 30 MPH			
					22.340				1,631
					22.340 CO 2	ROWLAND HILL RD			
					22.420	WASHINGTON COL			

ROUTE NUMBER: MD 806A

INVENTORY DIRECTION: NORTH

ROUTE NAME: CATOCTIN FURNACE RD

STATE SYSTEM	FUNCTIONAL CLASS	MEDIAN TYPE	ACCESS CONTROL	NHS	MILEPOINT	MILEPOINT DESCRIPTION	MARKED LANES	SURFACE WIDTH/TYPE*	AADT
STATE SECONDARY	R URB LOCAL	NONE (UNDIV)	NONE	NOT NHS	00.000		2	24I	1,100
					00.000 CO1235	AUBURN RD (BACK)			
					00.000 US 15	CATOCTIN MOUNTAIN HWY			
					00.290	SPEED LIMIT 40 MPH			
					00.840	STRUC #10007 LITTLE HUNTING CREEK			
					02.310 US 15G	BLUE MOUNTAIN RD			
					02.720	STRUC #10006 HIGH RUN			
					03.040 MU183	FREDERICK RD (AHEAD)			

*A,B = UNIMPROVED; C = GRADED & DRAINED; D,E = SOIL, GRAVEL, STONE; F,G = LOW TYPE BITUMINOUS
H,I = HIGH TYPE BITUMINOUS; J = CONCRETE; K = BRICK; L = BLOCK

STATE HIGHWAY LOCATION REFERENCE

COUNTY: FREDERICK
DISTRICT: 7
DATE: 12/31/07

ROUTE NUMBER: MD 806I
INVENTORY DIRECTION: NORTH
ROUTE NAME: NO NAME

STATE SYSTEM	FUNCTIONAL CLASS	MEDIAN TYPE	ACCESS CONTROL	NHS	MILEPOINT	MILEPOINT DESCRIPTION	MARKED LANES	SURFACE WIDTH/TYPE*	AADT
STATE SECONDARY	R URB LOCAL	NONE (UNDIV)	NONE	NOT NHS	00.000		2	20I	199
					00.000 US 15	CATOCTIN MOUNTAIN HWY			
					00.210		2	36I	
	RUR LOCAL				00.300		2	20G	
					00.530	ROAD END			

ROUTE NUMBER: MD 806N
INVENTORY DIRECTION: NORTH
ROUTE NAME: NO NAME

STATE SYSTEM	FUNCTIONAL CLASS	MEDIAN TYPE	ACCESS CONTROL	NHS	MILEPOINT	MILEPOINT DESCRIPTION	MARKED LANES	SURFACE WIDTH/TYPE*	AADT
STATE SECONDARY	U URB LOCAL	NONE (UNDIV)	NONE	NOT NHS	00.000		2	20I	0
					00.000 MU714	HAYWARD RD			
					00.560	CUL DE SAC			

ROUTE NUMBER: MD 806O
INVENTORY DIRECTION: NORTH
ROUTE NAME: NO NAME

STATE SYSTEM	FUNCTIONAL CLASS	MEDIAN TYPE	ACCESS CONTROL	NHS	MILEPOINT	MILEPOINT DESCRIPTION	MARKED LANES	SURFACE WIDTH/TYPE*	AADT
STATE SECONDARY	R RUR LOCAL	NONE (UNDIV)	NONE	NOT NHS	00.000		2	22I	0
					00.000 CO 73	LOHR RD			
					00.020		2	12I	
					00.040	ROAD END			

ROUTE NUMBER: MD 806R
INVENTORY DIRECTION: NORTH
ROUTE NAME: EMMITSBURG RD

STATE SYSTEM	FUNCTIONAL CLASS	MEDIAN TYPE	ACCESS CONTROL	NHS	MILEPOINT	MILEPOINT DESCRIPTION	MARKED LANES	SURFACE WIDTH/TYPE*	AADT
STATE SECONDARY	U URB LOCAL	NONE (UNDIV)	NONE	NOT NHS	00.000		2	22I	1,460
					00.000 MD550	CHURCH ST			
					00.049	SPEED LIMIT 40 MPH			
					00.297	SPEED LIMIT 30 MPH			
	R				00.550	OUT CORP LMTS THURMONT			

*A,B = UNIMPROVED; C = GRADED & DRAINED; D,E = SOIL.GRAVEL,STONE; F,G = LOW TYPE BITUMINOUS
H,I = HIGH TYPE BITUMINOUS; J = CONCRETE; K = BRICK; L = BLOCK

STATE HIGHWAY ADMINISTRATION OF MARYLAND
HIGHWAY INFORMATION SERVICES DIVISION
DATA SUPPORT GROUP

STATE HIGHWAY LOCATION REFERENCE

COUNTY: FREDERICK
DISTRICT: 7
DATE: 12/31/07

ROUTE NUMBER: MD 806R CONTINUED
INVENTORY DIRECTION: NORTH
ROUTE NAME: ALBERT STAUB RD

STATE SYSTEM	FUNCTIONAL CLASS	MEDIAN TYPE	ACCESS CONTROL	NHS	MILEPOINT	MILEPOINT DESCRIPTION	MARKED LANES	SURFACE WIDTH/TYPE*	AADT
STATE SECONDARY	R URB LOCAL	NONE (UNDIV)	NONE	NOT NHS	00.700	NAME CHANGE AT 90 DEGREE BEND	2	22I	1,460
					00.960	STRUC #10173 OWENS CREEK			
					01.010 CO585	RODDY CREEK RD			

ROUTE NUMBER: MD 814
INVENTORY DIRECTION: NORTH
ROUTE NAME: NO NAME

STATE SYSTEM	FUNCTIONAL CLASS	MEDIAN TYPE	ACCESS CONTROL	NHS	MILEPOINT	MILEPOINT DESCRIPTION	MARKED LANES	SURFACE WIDTH/TYPE*	AADT
STATE SECONDARY	R RUR LOCAL	NONE (UNDIV)	NONE	NOT NHS	00.000		2	16H	99
					00.000	ROAD END			
					00.250		2	12G	
					00.250 CO1151	PENTERRA MANOR LA			
					00.290	ROAD END			

ROUTE NUMBER: MD 850D
INVENTORY DIRECTION: EAST
ROUTE NAME: OLD MD 26

STATE SYSTEM	FUNCTIONAL CLASS	MEDIAN TYPE	ACCESS CONTROL	NHS	MILEPOINT	MILEPOINT DESCRIPTION	MARKED LANES	SURFACE WIDTH/TYPE*	AADT
STATE SECONDARY	R RUR LOCAL	NONE (UNDIV)	NONE	NOT NHS	00.000		2	18J	99
					00.000	ROAD END			
					00.097		2	18I	
					00.110 CO273	BUFFALO RD (CARROLL CO)			
					00.110	CARROLL CO/L			

ROUTE NUMBER: MD 850K
INVENTORY DIRECTION: EAST
ROUTE NAME: N MARKET ST

STATE SYSTEM	FUNCTIONAL CLASS	MEDIAN TYPE	ACCESS CONTROL	NHS	MILEPOINT	MILEPOINT DESCRIPTION	MARKED LANES	SURFACE WIDTH/TYPE*	AADT
STATE SECONDARY	U URB MINOR ART	NONE (UNDIV)	NONE	NOT NHS	00.000		2	32I	10,962
					00.000 MD355	ROUTZAHN WAY			
					00.060		2	24I	
					00.070		2	32I	

*A,B = UNIMPROVED; C = GRADED & DRAINED; D,E = SOIL, GRAVEL, STONE; F,G = LOW TYPE BITUMINOUS
H,I = HIGH TYPE BITUMINOUS; J = CONCRETE; K = BRICK; L = BLOCK

STATE HIGHWAY LOCATION REFERENCE

COUNTY: FREDERICK
DISTRICT: 7
DATE: 12/31/07

ROUTE NUMBER: MD 850K CONTINUED
INVENTORY DIRECTION: EAST
ROUTE NAME: N MARKET ST

STATE SYSTEM	FUNCTIONAL CLASS	MEDIAN TYPE	ACCESS CONTROL	NHS	MILEPOINT	MILEPOINT DESCRIPTION	MARKED LANES	SURFACE WIDTH/TYPE*	AADT
STATE SECONDARY	U URB MINOR ART	NONE (UNDIV) CURBED	NONE	NOT NHS	00.180		2	24I	10,962
					00.220		2	30I	
					00.230	SPEED LIMIT 40 MPH			
					00.310 MD 26	LIBERTY RD			

ROUTE NUMBER: MD 870G
INVENTORY DIRECTION: WEST
ROUTE NAME: NO NAME

STATE SYSTEM	FUNCTIONAL CLASS	MEDIAN TYPE	ACCESS CONTROL	NHS	MILEPOINT	MILEPOINT DESCRIPTION	MARKED LANES	SURFACE WIDTH/TYPE*	AADT
STATE SECONDARY	R URB LOCAL	CURBED	NONE	NOT NHS	00.000		2	20I	99
					00.000 RP 70- 2	RAMP 2 FR IS 70 WB TO MD 144FA NB (BACK)			
					00.000 MU 82	BOWMANS FARM RD			
		NONE (UNDIV)			00.015		2	24I	
					00.160		1	12I	
					00.200 MD144FA	E PATRICK ST			

ROUTE NUMBER: MD 871F
INVENTORY DIRECTION: WEST
ROUTE NAME: NO NAME

STATE SYSTEM	FUNCTIONAL CLASS	MEDIAN TYPE	ACCESS CONTROL	NHS	MILEPOINT	MILEPOINT DESCRIPTION	MARKED LANES	SURFACE WIDTH/TYPE*	AADT
STATE SECONDARY	R URB LOCAL	NONE (UNDIV)	NONE	NOT NHS	00.000		2	16H	99
					00.000 MD180	JEFFERSON PIKE			
					00.110	ROAD END			

ROUTE NUMBER: MD 871G
INVENTORY DIRECTION: NORTH
ROUTE NAME: ROSEMONT DR

STATE SYSTEM	FUNCTIONAL CLASS	MEDIAN TYPE	ACCESS CONTROL	NHS	MILEPOINT	MILEPOINT DESCRIPTION	MARKED LANES	SURFACE WIDTH/TYPE*	AADT
STATE SECONDARY	U URB LOCAL	NONE (UNDIV)	NONE	NOT NHS	00.000		2	20I	299
					00.000 MD 79	PETERSVILLE RD			
					00.010	SPEED LIMIT 30 MPH			
	R				00.420	OUT CORP LMTS ROSEMONT			

*A,B = UNIMPROVED; C = GRADED & DRAINED; D,E = SOIL, GRAVEL, STONE; F,G = LOW TYPE BITUMINOUS
H,I = HIGH TYPE BITUMINOUS; J = CONCRETE; K = BRICK; L = BLOCK

STATE HIGHWAY ADMINISTRATION OF MARYLAND
HIGHWAY INFORMATION SERVICES DIVISION
DATA SUPPORT GROUP

STATE HIGHWAY LOCATION REFERENCE

COUNTY: FREDERICK

DISTRICT: 7

DATE: 12/31/07

ROUTE NUMBER: MD 871G CONTINUED

INVENTORY DIRECTION: NORTH

ROUTE NAME: ROSEMONT DR

STATE SYSTEM	FUNCTIONAL CLASS	MEDIAN TYPE	ACCESS CONTROL	NHS	MILEPOINT	MILEPOINT DESCRIPTION	MARKED LANES	SURFACE WIDTH/TYPE*	AADT
STATE SECONDARY	R URB LOCAL	NONE (UNDIV)	NONE	NOT NHS	00.94 MD 17	BURKITTSVILLE RD	2	20I	299

ROUTE NUMBER: MD 872

INVENTORY DIRECTION: NORTH

ROUTE NAME: NO NAME

STATE SYSTEM	FUNCTIONAL CLASS	MEDIAN TYPE	ACCESS CONTROL	NHS	MILEPOINT	MILEPOINT DESCRIPTION	MARKED LANES	SURFACE WIDTH/TYPE*	AADT
STATE SECONDARY	R RUR LOCAL	NONE (UNDIV)	NONE	NOT NIIS	00.000		2	12F	99
					00.000 MD180	JEFFERSON PIKE			
					00.060		2	12H	
					00.160		2	12D&E	
					00.330	ROAD END			

ROUTE NUMBER: MD 873

INVENTORY DIRECTION: NORTH

ROUTE NAME: NO NAME

STATE SYSTEM	FUNCTIONAL CLASS	MEDIAN TYPE	ACCESS CONTROL	NHS	MILEPOINT	MILEPOINT DESCRIPTION	MARKED LANES	SURFACE WIDTH/TYPE*	AADT
STATE SECONDARY	R RUR LOCAL	NONE (UNDIV)	NONE	NOT NIIS	00.000		2	20G	99
					00.000 US 15BU	N SETON AVE			
					00.080		2	16G	
					00.370	ROAD END			

ROUTE NUMBER: MD 874

INVENTORY DIRECTION: NORTH

ROUTE NAME: DRUMMINE RD

STATE SYSTEM	FUNCTIONAL CLASS	MEDIAN TYPE	ACCESS CONTROL	NHS	MILEPOINT	MILEPOINT DESCRIPTION	MARKED LANES	SURFACE WIDTH/TYPE*	AADT
STATE SECONDARY	R RUR LOCAL	NONE (UNDIV)	NONE	NOT NIIS	00.000		2	15I	99
					00.000 MD 75	GREEN VALLEY RD			
					00.030	SPEED LIMIT 30 MPH			
					00.560 MD 75	GREEN VALLEY RD			

*A,B = UNIMPROVED; C = GRADED & DRAINED; D,E = SOIL, GRAVEL, STONE; F,G = LOW TYPE BITUMINOUS
H,I = HIGH TYPE BITUMINOUS; J = CONCRETE; K = BRICK; L = BLOCK

STATE HIGHWAY LOCATION REFERENCE

COUNTY: FREDERICK
DISTRICT: 7
DATE: 12/31/07

ROUTE NUMBER: MD 874B
INVENTORY DIRECTION: NORTH
ROUTE NAME: NO NAME

STATE SYSTEM	FUNCTIONAL CLASS	MEDIAN TYPE	ACCESS CONTROL	NHS	MILEPOINT	MILEPOINT DESCRIPTION	MARKED LANES	SURFACE WIDTH/TYPE*	AADT
STATE SECONDARY	R RUR LOCAL	NONE (UNDIV)	NONE	NOT NHS	00.000		2	16I	99
					00.000	ROAD END			
					00.060		2	12I	
					00.080 MD 75	GREEN VALLEY RD			

ROUTE NUMBER: MD 874C
INVENTORY DIRECTION: NORTH
ROUTE NAME: OLD NEW LONDON RD

STATE SYSTEM	FUNCTIONAL CLASS	MEDIAN TYPE	ACCESS CONTROL	NHS	MILEPOINT	MILEPOINT DESCRIPTION	MARKED LANES	SURFACE WIDTH/TYPE*	AADT
STATE SECONDARY	R RUR LOCAL	NONE (UNDIV)	NONE	NOT NHS	00.000		2	20I	1,368
					00.000 MD 75	GREEN VALLEY RD			
					00.040 MD874E	NO NAME			
					00.060	SPEED LIMIT 40 MPH			
					01.040	SPEED LIMIT 30 MPH			
	RUR MINOR COLL				01.330				
					01.330 CO413	GAS HOUSE PIKE			
					01.390	STRUC #10043 BENS BRANCH			
					01.560 MD 75	GREEN VALLEY RD			

ROUTE NUMBER: MD 874D
INVENTORY DIRECTION: NORTH
ROUTE NAME: PROSPECT ST

STATE SYSTEM	FUNCTIONAL CLASS	MEDIAN TYPE	ACCESS CONTROL	NHS	MILEPOINT	MILEPOINT DESCRIPTION	MARKED LANES	SURFACE WIDTH/TYPE*	AADT
STATE SECONDARY	U URB LOCAL	NONE (UNDIV)	NONE	NOT NHS	00.000		2	20I	99
					00.000 MU8120	EIGHTH ALLEY (BACK)			
					00.000 MD144FB	MAIN ST			
					00.030	SPEED LIMIT 30 MPH			
NAME: OLD NEW MARKET RD					00.070 MU8010	NORTH ALLEY			
	R				00.080		2	22I	
					00.080	OUT CORP LMITS NEW MARKET			
					00.161		2	24I	
					00.270	SPEED LIMIT 40 MPH			
					00.520		2	22I	

*A,B = UNIMPROVED; C = GRADED & DRAINED; D,E = SOIL, GRAVEL, STONE; F,G = LOW TYPE BITUMINOUS
H,I = HIGH TYPE BITUMINOUS; J = CONCRETE; K = BRICK; L = BLOCK

STATE HIGHWAY ADMINISTRATION OF MARYLAND
HIGHWAY INFORMATION SERVICES DIVISION
DATA SUPPORT GROUP

STATE HIGHWAY LOCATION REFERENCE

COUNTY: FREDERICK
DISTRICT: 7
DATE: 12/31/07

ROUTE NUMBER: MD 874D CONTINUED
INVENTORY DIRECTION: NORTH
ROUTE NAME: OLD NEW MARKET RD

STATE SYSTEM	FUNCTIONAL CLASS	MEDIAN TYPE	ACCESS CONTROL	NHS	MILEPOINT	MILEPOINT DESCRIPTION	MARKED LANES	SURFACE WIDTH/TYPE*	AADT
STATE SECONDARY	R URB LOCAL	NONE (UNDIV)	NONE	NOT NHS	00.660		2	24I	99
					00.800 MD 75	GREEN VALLEY RD			

ROUTE NUMBER: MD 874E
INVENTORY DIRECTION: NORTH
ROUTE NAME: NO NAME

STATE SYSTEM	FUNCTIONAL CLASS	MEDIAN TYPE	ACCESS CONTROL	NHS	MILEPOINT	MILEPOINT DESCRIPTION	MARKED LANES	SURFACE WIDTH/TYPE*	AADT
STATE SECONDARY	R RUR LOCAL	NONE (UNDIV)	NONE	NOT NHS	00.000		2	16I	0
					00.000	ROAD END			
					00.140 CO856	CRICKENBERGER RD			
					00.140 MD874C	OLD NEW LONDON RD			

ROUTE NUMBER: MD 877B
INVENTORY DIRECTION: EAST
ROUTE NAME: EAST BALDWIN RD

STATE SYSTEM	FUNCTIONAL CLASS	MEDIAN TYPE	ACCESS CONTROL	NHS	MILEPOINT	MILEPOINT DESCRIPTION	MARKED LANES	SURFACE WIDTH/TYPE*	AADT
STATE SECONDARY	R URB LOCAL	NONE (UNDIV)	NONE	NOT NHS	00.000		2	24I	0
					00.000 MD 75	GREEN VALLEY RD			
					00.600	ROAD END			

ROUTE NUMBER: MD 880
INVENTORY DIRECTION: EAST
ROUTE NAME: MICHAELS MILL RD

STATE SYSTEM	FUNCTIONAL CLASS	MEDIAN TYPE	ACCESS CONTROL	NHS	MILEPOINT	MILEPOINT DESCRIPTION	MARKED LANES	SURFACE WIDTH/TYPE*	AADT
STATE SECONDARY	R URB LOCAL	NONE (UNDIV)	NONE	NOT NHS	00.000		2	18I	433
					00.000 CO308	MANOR WOODS RD (BACK)			
					00.000 MD 85	BUCKEYSTOWN PIKE			
					00.060	SPEED LIMIT 30 MPH			
					00.840		2	16I	
					00.880		2	18I	
					01.010		2	22I	
					01.170 MD 80	FINGERBOARD RD			

*A,B = UNIMPROVED; C = GRADED & DRAINED; D,E = SOIL, GRAVEL, STONE; F,G = LOW TYPE BITUMINOUS
H,I = HIGH TYPE BITUMINOUS; J = CONCRETE; K = BRICK; L = BLOCK

STATE HIGHWAY LOCATION REFERENCE

COUNTY: FREDERICK
DISTRICT: 7
DATE: 12/31/07

ROUTE NUMBER: MD 904F
INVENTORY DIRECTION: EAST
ROUTE NAME: EMMIT GARDENS DR

STATE SYSTEM	FUNCTIONAL CLASS	MEDIAN TYPE	ACCESS CONTROL	NHS	MILEPOINT	MILEPOINT DESCRIPTION	MARKED LANES	SURFACE WIDTH/TYPE*	AADT
STATE SECONDARY	U RUR LOCAL	CURBED	NONE	NOT NHS	00.000		2	36I	3.012
					00.000 MU 85	SILO HILL RD (BACK)			
					00.000 MD140	E MAIN ST			
		NONE (UNDIV)			00.030		2	22I	
					00.030 MD904I	EMMIT GARDENS DR			
		PAINTED			00.080		2	30I	
		CURBED			00.130				
					00.190 US 15	CATOCTIN MOUNTAIN HWY			

ROUTE NUMBER: MD 904H
INVENTORY DIRECTION: EAST
ROUTE NAME: EMMIT GARDENS DR

STATE SYSTEM	FUNCTIONAL CLASS	MEDIAN TYPE	ACCESS CONTROL	NHS	MILEPOINT	MILEPOINT DESCRIPTION	MARKED LANES	SURFACE WIDTH/TYPE*	AADT
STATE SECONDARY	U RUR LOCAL	UNPROTECTED	NONE	NOT NHS	00.000		2	30I	199
					00.000 US 15	CATOCTIN MOUNTAIN HWY			
		PAINTED			00.070		2	34I	
		NONE (UNDIV)			00.110				
	R				00.160	OUT CORP LMITS EMMITSBURG			
					00.210 MD140	E MAIN ST			
					00.210 CO 43	HARNEY RD (AHEAD)			

ROUTE NUMBER: MD 904I
INVENTORY DIRECTION: EAST
ROUTE NAME: EMMIT GARDENS DR

STATE SYSTEM	FUNCTIONAL CLASS	MEDIAN TYPE	ACCESS CONTROL	NHS	MILEPOINT	MILEPOINT DESCRIPTION	MARKED LANES	SURFACE WIDTH/TYPE*	AADT
STATE SECONDARY	U RUR LOCAL	NONE (UNDIV)	NONE	NOT NHS	00.000		2	20I	99
					00.000 MU9010	FIRST AVE			
					00.040 MD904F	EMMIT GARDENS DR			

*A,B = UNIMPROVED; C = GRADED & DRAINED; D,E = SOIL, GRAVEL, STONE; F,G = LOW TYPE BITUMINOUS
H,I = HIGH TYPE BITUMINOUS; J = CONCRETE; K = BRICK; L = BLOCK

STATE HIGHWAY ADMINISTRATION OF MARYLAND
HIGHWAY INFORMATION SERVICES DIVISION
DATA SUPPORT GROUP

STATE HIGHWAY LOCATION REFERENCE

COUNTY: FREDERICK
DISTRICT: 7
DATE: 12/31/07

ROUTE NUMBER: US 15
INVENTORY DIRECTION: NORTH
ROUTE NAME: CATOCTIN MOUNTAIN HWY

STATE SYSTEM	FUNCTIONAL CLASS	MEDIAN TYPE	ACCESS CONTROL	NHS	MILEPOINT	MILEPOINT DESCRIPTION	MARKED LANES	SURFACE WIDTH/TYPE*	AADT
STATE SECONDARY	R RUR OPA	NONE (UNDIV)	PARTIAL	NHS	00.000		2	24J	17,521
					00.000	BEGIN BRIDGE IN VIRGINIA			
					00.030	VIRGINIA ST/L			
					00.160	STRUC #10017 POTOMAC RIVER			
					00.280	OP 21 NO NAME			
					00.300	R/R #CSX 140 529 E			
					00.320		2	24I	
					00.350		2	30I	
					00.370		2	24I	17,851
					00.370	MD 28 CLAY ST			
					00.458		2	32I	
					00.470		2	40I	
					00.520		2	24I	
					00.560	SPEED LIMIT 55 MPH			
					01.000	MILE MARKER 1.0			
					01.400				16,063
					01.400	MD464 POINT OF ROCKS RD			
					02.000	MILE MARKER 2.0			
					03.010	MILE MARKER 3.0			
					04.000	MILE MARKER 4.0			
					04.620	ATR STATION #0068 (CABINET SB/L)			
					05.020	MILE MARKER 5.0			
					05.250				17,431
					05.250	CO287 MOUNTVILLE RD			
					06.000	MILE MARKER 6.0			
					06.570	CO292 ELMER DERR RD			
					06.570	STRUC #10139			
		PAINTED			06.670		2	28I	
		UNPROTECTED			06.740		2	30I	
					06.800		2	32I	
		POSITIVE BARRIER			06.890		2	40I	
	URB ERWY EXPWY				06.960				
					06.960	US340 JEFFERSON NATIONAL PIKE			
					06.960	STRUC #10121			
					07.010	MILE MARKER 7.0			

*A,B = UNIMPROVED; C = GRADED & DRAINED; D,E = SOIL, GRAVEL, STONE; F,G = LOW TYPE BITUMINOUS
H,I = HIGH TYPE BITUMINOUS; J = CONCRETE; K = BRICK; L = BLOCK

STATE HIGHWAY ADMINISTRATION OF MARYLAND
HIGHWAY INFORMATION SERVICES DIVISION
DATA SUPPORT GROUP

STATE HIGHWAY LOCATION REFERENCE

COUNTY: FREDERICK
DISTRICT: 7
DATE: 12/31/07

ROUTE NUMBER: US 15 CONTINUED
INVENTORY DIRECTION: NORTH
ROUTE NAME: JEFFERSON NATIONAL PIKE

STATE SYSTEM	FUNCTIONAL CLASS	MEDIAN TYPE	ACCESS CONTROL	NHS	MILEPOINT	MILEPOINT DESCRIPTION	MARKED LANES	SURFACE WIDTH/TYPE*	AADT
STATE PRIMARY	R URB FRWY EXPWY	UNPROTECTED	FULL	NHS	07.220		4	481	46,841
					07.220	US340 JEFFERSON NATIONAL PIKE			
					07.574	SPEED LIMIT 65 MPH			
					07.620	CO322 ELMER RD			
					07.620	STRUC #10129X0			
					07.940	MILE MARKER 13.0			
		POSITIVE BARRIER			08.095				
		UNPROTECTED			08.185				
					08.500	RP 15- 8 RAMP 8 FR MT ZION RD SB TO US 15 WB			
					08.600		4	561	
					08.650		4	481	
					08.690	RP 15- 6 RAMP 6 FR US 15 EB TO MT ZION RD SB			
					08.840				54,431
					08.840	CO229 MT ZION RD			
					08.840	STRUC #10150			
					08.940	MILE MARKER 14.0			
					09.020	RP 15- 2 RAMP 2 FR US 15 WB TO MT ZION RD NB			
					09.040	RP 15- 4 RAMP 4 FR MT ZION RD NB TO US 15 EB			
					09.096		4	541	
					09.160		4	481	
					09.350	STRUC #10151 BALLENGER CREEK			
					09.605	SPEED LIMIT 65 MPH			
					09.940	MILE MARKER 15.0			
		POSITIVE BARRIER			10.535				
		UNPROTECTED			10.620				
					10.630	SPEED LIMIT 55 MPH			
					10.712		4	541	
					10.743		4	581	
		POSITIVE BARRIER			10.792				
		UNPROTECTED			10.802		4	481	
					10.875				
					10.940	RP 70- 4 RAMP 4 FR US 15 NB TO IS 70 EB			
		POSITIVE BARRIER			11.035				
		UNPROTECTED			11.070	RP 70- 7 RAMP 7 FR IS 70 WB TO US 15 SB			
					11.130				

*A,B = UNIMPROVED; C = GRADED & DRAINED; D,E = SOIL, GRAVEL, STONE; F,G = LOW TYPE BITUMINOUS
H,I = HIGH TYPE BITUMINOUS; J = CONCRETE; K = BRICK; L = BLOCK

STATE HIGHWAY ADMINISTRATION OF MARYLAND
HIGHWAY INFORMATION SERVICES DIVISION
DATA SUPPORT GROUP

STATE HIGHWAY LOCATION REFERENCE

COUNTY: FREDERICK
DISTRICT: 7
DATE: 12/31/07

ROUTE NUMBER: US 15 CONTINUED
INVENTORY DIRECTION: NORTH
ROUTE NAME: JEFFERSON NATIONAL PIKE

STATE SYSTEM	FUNCTIONAL CLASS	MEDIAN TYPE	ACCESS CONTROL	NHS	MILEPOINT	MILEPOINT DESCRIPTION	MARKED LANES	SURFACE WIDTH/TYPE*	AADT
STATE PRIMARY	R URB FRWY EXPWY	POSITIVE BARRIER	FULL	NHS	11.190		4	48I	54,431
					11.260 RP 70-3	RAMP 3 FR IS 70 EB TO US 15 NB			
					11.300				27,501
					11.300 IS 70	EISENHOWER MEMORIAL HWY			
					11.300	STRUC #10141			
					11.300	EXIT #10			
		UNPROTECTED			11.354		4	58I	
		POSITIVE BARRIER			11.390		4	48I	
					11.390 RP 70-7	RAMP 7 FR IS 70 WB TO US 15 SB			
					11.390	STRUC #10143			
		UNPROTECTED			11.410				
					11.450 RP 15-9	RAMP 9 FR US 15 SB TO US 15 SB			
		POSITIVE BARRIER			11.470				
					11.470 RP 15-3	RAMP 3 FR MD 180 EB TO US 15 NB			
		UNPROTECTED			11.540				45,901
					11.540 MD180	JEFFERSON PIKE			
					11.540	STRUC #10149			
					11.540	EXIT #11			
					11.560 RP 15-1	RAMP 1 FR US 15 NB TO MD 180 WB			
					11.620	SPEED LIMIT 40 MPH			
					11.750	IN CORP LMITS FREDERICK			
					11.770 RP 15-6	RAMP 6 FR US 15 NB TO RAMP 7 (TO IS 70)			
		POSITIVE BARRIER			11.790				
			PARTIAL		11.800				
					11.800 RP 15-9	RAMP 9 FR US 15 SB TO US 15 SB			
		PAINTED			11.870				
					11.870 RP 15-5	RAMP 5 FR RAMP 8 TO US 15 NB			
		NONE (UNDIV)			11.880				
					11.880 RP 15-7	RAMP 7 FR US 15 SB TO US 40 EB			
					11.905		4	48J	
					11.930 US 15B	S JEFFERSON ST			
					11.930	STRUC #10102			
					11.930	EXIT #12			
					11.930 US 40	FREDERICK FREEWAY			
					11.930 RP 15-10	RAMP 10 FR US 15 NB TO US 40 NB			

*A,B = UNIMPROVED; C = GRADED & DRAINED; D,E = SOIL, GRAVEL, STONE; F,G = LOW TYPE BITUMINOUS
H,I = HIGH TYPE BITUMINOUS; J = CONCRETE; K = BRICK; L = BLOCK

STATE HIGHWAY ADMINISTRATION OF MARYLAND
HIGHWAY INFORMATION SERVICES DIVISION
DATA SUPPORT GROUP

STATE HIGHWAY LOCATION REFERENCE

COUNTY: FREDERICK
DISTRICT: 7
DATE: 12/31/07

ROUTE NUMBER: US 15 CONTINUED
INVENTORY DIRECTION: NORTH
ROUTE NAME: JEFFERSON NATIONAL PIKE

STATE SYSTEM	FUNCTIONAL CLASS	MEDIAN TYPE	ACCESS CONTROL	NHS	MILEPOINT	MILEPOINT DESCRIPTION	MARKED LANES	SURFACE WIDTH/TYPE*	AADT
STATE PRIMARY	U URB FRWY EXPWY	NONE (UNDIV)	PARTIAL	NHS	11.930	BEG X-REF W/ US 40	4	48J	45,901
		POSITIVE BARRIER	FULL		12.630				98,561
NAME: FREDERICK FREEWAY					12.630 US 40	FREDERICK FREEWAY			
					12.630 MU1625	W PATRICK ST			
					12.630	STRUC #10101			
					12.630	EXIT #13			
					12.630	END X-REF W/ US 40			
					12.650		4	48J	
					12.690 RP 15- 7	RAMP 7 FR US 40 WB TO US 15 SB			
					12.700 RP 15- 1	RAMP 1 FR US 15 NB TO W PATRICK ST WB			
		UNPROTECTED			12.725				
		POSITIVE BARRIER			12.765				
					12.790 RP 15- 8	RAMP 8 FR US 15 SB TO US 40 WB			
		UNPROTECTED			12.830				
					12.830 RP 15- 2	RAMP 2 FR W PATRICK ST WB TO US 15 NB			
					12.960	MILE MARKER 13.0			
					13.250 RP 15- 8	RAMP 8 FR ROSEMONT AVE TO US 15 SB			
					13.270	STRUC #10020 CARROLL CREEK			
		POSITIVE BARRIER			13.315				
					13.350 RP 15- 7	RAMP 7 FR US 15 SB TO ROSEMONT AVE			
					13.400		4	48J	95,251
					13.400 MU1310	ROSEMONT AVE			
					13.400	STRUC #10100			
					13.400	EXIT #14			
					13.410		4	48I	
					13.470 RP 15- 3	RAMP 3 FR US 15 NB TO ROSEMONT AVE			
					13.580 RP 15- 4	RAMP 4 FR ROSEMONT AVE TO US 15 NB			
					13.910				84,941
					13.910 MU9071	W 7TH ST			
					13.910	STRUC #10099			
					13.910	EXIT #14A			
					13.970 RP 15- 1	RAMP 1 FR W 7TH ST TO US 15 SB			
					13.970 RP 15- 3	RAMP 3 FR US 15 NB TO W 7TH ST			

*A,B = UNIMPROVED; C = GRADFD & DRAINED; D,E = SOIL, GRAVEL, STONE; F,G = LOW TYPE BITUMINOUS
H,I = HIGH TYPE BITUMINOUS; J = CONCRETE; K = BRICK; L = BLOCK

STATE HIGHWAY ADMINISTRATION OF MARYLAND
HIGHWAY INFORMATION SERVICES DIVISION
DATA SUPPORT GROUP

STATE HIGHWAY LOCATION REFERENCE

COUNTY: FREDERICK

DISTRICT: 7

DATE: 12/31/07

ROUTE NUMBER: US 15 CONTINUED

INVENTORY DIRECTION: NORTH

ROUTE NAME: FREDERICK FREEWAY

STATE SYSTEM	FUNCTIONAL CLASS	MEDIAN TYPE	ACCESS CONTROL	NHS	MILEPOINT	MILEPOINT DESCRIPTION	MARKED LANES	SURFACE WIDTH/TYPE*	AADT
STATE PRIMARY	U URB FRWY EXPWY	POSITIVE BARRIER	FULL	NHS	14.100 RP 15- 2	RAMP 2 FR US 15 SB TO W 7TH ST	4	48I	84,941
					14.120 RP 15- 4	RAMP 4 FR W 7TH ST TO US 15 NB			
					14.370	SPEED LIMIT 55 MPH			
					14.400 RP 15- 8	RAMP 8 FR OPPOSSUMTOWN PIKE TO US 15 SB			
					14.560 RP 15- 7	RAMP 7 FR US 15 SB TO OPPOSSUMTOWN PIKE			
					14.600				75,761
					14.600 MU1020	MOTTER AVE			
					14.600 MU1118	OPOSSUMTOWN PIKE			
					14.600	STRUC #10098			
					14.600	EXIT #15			
					14.650 RP 15- 3	RAMP 3 FR US 15 NB TO MOTTER AVE			
					14.790 RP 15- 4	RAMP 4 FR MOTTER AVE TO US 15 NB			
					14.990	MD 26 (WB/L)			
					14.990	MILE MARKER 15.0			
					15.140				43,511
					15.140 MD 26	LIBERTY RD			
					15.140	EXIT #16			
					15.290 MD 26	LIBERTY RD			
					15.290	STRUC #10097			
					15.340	SPEED LIMIT 55 MPH			
					15.430 RP 15- 2	RAMP 2 FR MD 26 WB TO US 15 NB			
					15.630		4	58I	
					15.704		4	48I	
					15.980	MILE MARKER 16.0			
		UNPROTECTED			16.170				
		POSITIVE BARRIER	PARTIAL		16.180				43,323
					16.180 MU714	HAYWARD RD			
		UNPROTECTED			16.418				
		POSITIVE BARRIER			16.530				
					16.530 MU998	MONOCACY BLVD			
					16.720	ATR STATION #0030 (CABINET SB/L)			
					16.730				
					16.730	OUT CORP LMTS FREDERICK			

NAME: CATOCTIN MOUNTAIN HWY

R RUR OPA

*A,B = UNIMPROVED; C = GRADED & DRAINED; D,E = SOIL, GRAVEL, STONE; F,G = LOW TYPE BITUMINOUS
H,I = HIGH TYPE BITUMINOUS; J = CONCRETE; K = BRICK; L = BLOCK

STATE HIGHWAY LOCATION REFERENCE

COUNTY: FREDERICK
DISTRICT: 7
DATE: 12/31/07

ROUTE NUMBER: US 15 CONTINUED
INVENTORY DIRECTION: NORTH
ROUTE NAME: CATOCTIN MOUNTAIN HWY

STATE SYSTEM	FUNCTIONAL CLASS	MEDIAN TYPE	ACCESS CONTROL	NHS	MILEPOINT	MILEPOINT DESCRIPTION	MARKED LANES	SURFACE WIDTH/TYPE*	AADT
STATE PRIMARY	R RUR OPA	POSITIVE BARRIER	PARTIAL	NHS	16.750	STRUC #10010 TUSCARORA CREEK	4	48I	43,323
					16.750	STRUC #10159 TUSCARORA CREEK			
					16.790 MD806I	NO NAME			
					16.950	MILE MARKER 17.0			
					16.986				
		UNPROTECTED			17.070				
					17.920	MILE MARKER 18.0			
					18.020 US 15A	BIGGS FORD RD			
					18.330 CO721	SUNDAYS LA			
					18.930	MILE MARKER 19.0			
					19.500 CO479	OLD FREDERICK RD			
					19.920	MILE MARKER 20.0			
					20.600 CO548	HESSONG BRIDGE RD			
					20.920	MILE MARKER 21.0			
					21.920 CO160	POWELL RD			
					21.930	MILE MARKER 22.0			
					21.990	STRUC #10111 FISHING CREEK			
					21.990	STRUC #10158 FISHING CREEK			
					22.740				34,481
					22.740 CO1235	AUBURN RD			
					22.915	MILE MARKER 23.0			
					23.890	MILE MARKER 24.0			
					24.640				32,001
					24.640 MD806A	CATOCTIN FURNACE RD			
					24.890	MILE MARKER 25.0			
					25.510	STRUC #10009 LITTLE HUNTING CREEK			
					25.553	STRUC #10182 PEDESTRIAN WALKWAY			
					25.870	MILE MARKER 26.0			
					26.860	MILE MARKER 27.0			
		URB FRWY EXPWY			26.980				
					26.980 US 15G	BLUE MOUNTAIN RD			
					27.038				
					27.530 RP 15- 6	RAMP 6 FR MD 15C TO US 15 SB			
					27.590 RP 15- 4	RAMP 4 FR US 15 NB TO US 15C EB			
					27.780	MILE MARKER 28.0			

*A,B = UNIMPROVED; C = GRADED & DRAINED; D,E = SOIL, GRAVEL, STONE; F,G = LOW TYPE BITUMINOUS
H,I = HIGH TYPE BITUMINOUS; J = CONCRETE; K = BRICK; L = BLOCK

STATE HIGHWAY ADMINISTRATION OF MARYLAND
HIGHWAY INFORMATION SERVICES DIVISION
DATA SUPPORT GROUP

STATE HIGHWAY LOCATION REFERENCE

COUNTY: FREDERICK
DISTRICT: 7
DATE: 12/31/07

ROUTE NUMBER: US 15 CONTINUED
INVENTORY DIRECTION: NORTH
ROUTE NAME: CATOCTIN MOUNTAIN HWY

STATE SYSTEM	FUNCTIONAL CLASS	MEDIAN TYPE	ACCESS CONTROL	NIIS	MILEPOINT	MILEPOINT DESCRIPTION	MARKED LANES	SURFACE WIDTH/TYPE*	AADT
STATE PRIMARY	R URB FRWY EXPWY	UNPROTECTED	PARTIAL	NHS	27.830 MD 15C	NO NAME	4	48I	32,001
					27.830	STRUC #10181			
	U				27.910	IN CORP LMTS THURMONT			
					27.980 RP 15- 8	RAMP 8 FR US 15 SB TO MD 15C			
					28.180 RP 15- 2	RAMP 2 FR MD 15C WB TO US 15 NB			
					28.350 RP 15- 7	RAMP 7 FR MD 77 WB TO US 15 SB			
					28.540 RP 15- 8	RAMP 8 FR US 15 SB TO MD 77 WB			
					28.600				31,401
					28.600 MD 77	W MAIN ST			
					28.600	STRUC #10109 HUNTING CREEK			
					28.600	STRUC #10179 HUNTING CREEK			
					28.690 RP 15- 1	RAMP 1 FR US 15 NB TO MD 77 WB			
					28.760 RP 15- 2	RAMP 2 FR MD 77 WB TO US 15 NB			
					28.842	MILE MARKER 29.0			
					29.060 MD 15D	SANDY SPRING LA EXT			
					29.160	STRUC #10108			
					29.220 RP 15- 6	RAMP 6 FR MD 550 SB TO US 15 SB			
					29.220 RP 15- 4	RAMP 4 FR US 15 NB TO MD 550 SB			
					29.420				28,501
					29.420 MD550	CHURCH ST			
					29.420	STRUC #10169			
					29.420	STRUC #10154			
	R				29.540	OUT CORP LMTS THURMONT			
					29.710 RP 15- 8	RAMP 8 FR US 15 SB TO MD 550 NB			
					29.770 RP 15- 2	RAMP 2 FR MD 550 NB TO US 15 NB			
					29.830	MILE MARKER 30.0			
					30.020	STRUC #10004 OWENS CREEK			
	RUR OPA				30.060				
					30.060 CO585	RODDY CREEK RD			
					30.128				
					30.830	MILE MARKER 31.0			
					31.160	STRUC #10170 OWENS CREEK			
					31.160	STRUC #10003 OWENS CREEK			
					31.750	MILE MARKER 32.0			
					32.730	MILE MARKER 33.0			

*A,B = UNIMPROVED; C = GRADED & DRAINED; D,E = SOIL, GRAVEL, STONE; F,G = LOW TYPE BITUMINOUS
H,I = HIGH TYPE BITUMINOUS; J = CONCRETE; K = BRICK; L = BLOCK

STATE HIGHWAY ADMINISTRATION OF MARYLAND
HIGHWAY INFORMATION SERVICES DIVISION
DATA SUPPORT GROUP

STATE HIGHWAY LOCATION REFERENCE

COUNTY: FREDERICK
DISTRICT: 7
DATE: 12/31/07

ROUTE NUMBER: US 15 CONTINUED
INVENTORY DIRECTION: NORTH
ROUTE NAME: CATOCTIN MOUNTAIN HWY

STATE SYSTEM	FUNCTIONAL CLASS	MEDIAN TYPE	ACCESS CONTROL	NHS	MILEPOINT	MILEPOINT DESCRIPTION	MARKED LANES	SURFACE WIDTH/TYPE*	AADT
STATE PRIMARY	R RUR OPA	UNPROTECTED	PARTIAL	NHS	33.530		4	48I	21,771
					33.530 MD 76	MOTTERS STATION RD			
					33.790	MILE MARKER 34.0			
					34.800	MILE MARKER 35.0			
					35.020				18,991
					35.020 CO 64	OLD FREDERICK RD			
					35.020 US 15BU	S SETON AVE			
					35.670	STRUC #10124 TOMS CREEK			
					35.670	STRUC #10165 TOMS CREEK			
					35.800	MILE MARKER 36.0			
	U				36.120	IN CORP LMTS EMMITSBURG			
	R				36.200	OUT CORP LMTS EMMITSBURG			
	U				36.360	IN CORP LMTS EMMITSBURG			
					36.400	STRUC #10125 FLAT RUN			
					36.400	STRUC #10166 FLAT RUN			
					36.490 MD904II	EMMIT GARDENS DR			
					36.500 MD904F	EMMIT GARDENS DR			
					36.560	MD 904F (WB/L) EMMIT GARDENS DR			
					36.580	MD 904H (WB/L) EMMIT GARDENS DR			
					36.600				17,921
					36.600 MD140	E MAIN ST			
					36.600	STRUC #10153			
	R				36.680	OUT CORP LMTS EMMITSBURG			
					36.800	MILE MARKER 37.0			
					37.380				19,161
					37.380 US 15BU	N SETON AVE			
					37.780	MILE MARKER 38.0			
					37.850	PENNSYLVANIA ST/L			

ROUTE NUMBER: US 15A
INVENTORY DIRECTION: EAST
ROUTE NAME: BIGGS FORD RD

STATE SYSTEM	FUNCTIONAL CLASS	MEDIAN TYPE	ACCESS CONTROL	NHS	MILEPOINT	MILEPOINT DESCRIPTION	MARKED LANES	SURFACE WIDTH/TYPE*	AADT
STATE SECONDARY	R RUR MINOR COLL	NONE (UNDIV)	NONE	NOT NHS	00.000		2	20I	3,271

*A,B = UNIMPROVED; C = GRADED & DRAINED; D,E = SOIL, GRAVEL, STONE; F,G = LOW TYPE BITUMINOUS
H,I = HIGH TYPE BITUMINOUS; J = CONCRETE; K = BRICK; L = BLOCK

STATE HIGHWAY ADMINISTRATION OF MARYLAND
HIGHWAY INFORMATION SERVICES DIVISION
DATA SUPPORT GROUP

STATE HIGHWAY LOCATION REFERENCE

COUNTY: FREDERICK
DISTRICT: 7
DATE: 12/31/07

ROUTE NUMBER: US 15A CONTINUED
INVENTORY DIRECTION: EAST
ROUTE NAME: BIGGS FORD RD

STATE SYSTEM	FUNCTIONAL CLASS	MEDIAN TYPE	ACCESS CONTROL	NHS	MILEPOINT	MILEPOINT DESCRIPTION	MARKED LANES	SURFACE WIDTH/TYPE*	AADT
STATE SECONDARY	R RUR MINOR COLL	NONE (UNDIV)	NONE	NOT NHS	00.000 US 15	CATOCTIN MOUNTAIN HWY	2	20I	3,271
					00.040 CO475	BIGGS FORD RD (AHEAD)			

ROUTE NUMBER: US 15B
INVENTORY DIRECTION: NORTH
ROUTE NAME: S JEFFERSON ST

STATE SYSTEM	FUNCTIONAL CLASS	MEDIAN TYPE	ACCESS CONTROL	NHS	MILEPOINT	MILEPOINT DESCRIPTION	MARKED LANES	SURFACE WIDTH/TYPE*	AADT
STATE SECONDARY	U URB OPA	NONE (UNDIV)	PARTIAL	NOT NIIS	00.000		4	48J	12,052
					00.000 US 40	FREDERICK FREEWAY			
					00.000 US 15	JEFFERSON NATIONAL PIKE			
					00.000	STRUC #10102			
					00.000	EXIT #5			
		CURBED			00.019		4	48I	
					00.074				
					00.074 RP 15- 1	RAMP 1 FR RAMP 4 TO US 15B(NBL)			
					00.074 RP 15- 3	RAMP 3 FR US 15B TO RAMP 2 (TO US 40/15)			
					00.130 RP 15- 4	RAMP 4 FR US 40 NB TO US 15B NB			
					00.130 RP 15- 2	RAMP 2 FR US 15B TO US 40/US 15 NB			
					00.150	SPEED LIMIT 25 MPH			
		NONE (UNDIV)			00.170		3	36I	
					00.190 MU761	S JEFFERSON ST (AHEAD)			

ROUTE NUMBER: US 15BU
INVENTORY DIRECTION: SOUTH
ROUTE NAME: N SETON AVE

STATE SYSTEM	FUNCTIONAL CLASS	MEDIAN TYPE	ACCESS CONTROL	NHS	MILEPOINT	MILEPOINT DESCRIPTION	MARKED LANES	SURFACE WIDTH/TYPE*	AADT
STATE SECONDARY	R RUR MINOR COLL	NONE (UNDIV)	NONE	NOT NHS	00.000		1	12I	1,941
					00.000 US 15	CATOCTIN MOUNTAIN HWY			
					00.000 CO 42	WELTY RD (BACK)			
					00.030 MD873	NO NAME			
					00.040		2	24I	
					00.180		2	20I	
					00.720	SPEED LIMIT 40 MPH			

*A,B = UNIMPROVED; C = GRADED & DRAINED; D,E = SOIL, GRAVEL, STONE; F,G = LOW TYPE BITUMINOUS
H,I = HIGH TYPE BITUMINOUS; J = CONCRETE; K = BRICK; L = BLOCK

STATE HIGHWAY ADMINISTRATION OF MARYLAND
HIGHWAY INFORMATION SERVICES DIVISION
DATA SUPPORT GROUP

STATE HIGHWAY LOCATION REFERENCE

COUNTY: FREDERICK
DISTRICT: 7
DATE: 12/31/07

ROUTE NUMBER: US 15BU CONTINUED
INVENTORY DIRECTION: SOUTH
ROUTE NAME: N SETON AVE

STATE SYSTEM	FUNCTIONAL CLASS	MEDIAN TYPE	ACCESS CONTROL	NHS	MILEPOINT	MILEPOINT DESCRIPTION	MARKED LANES	SURFACE WIDTH/TYPE*	AADT
STATE SECONDARY	U	RUR MINOR COLL	NONE	NOT NHS	00.750	STRUC #10001 FLAT RUN	2	20I	1,941
					00.750	OUT CORP LMTS EMMITSBURG			
					00.900		2	28I	
					00.950		2	24I	
					01.040		2	32I	
					01.050		2	20I	
					01.130				8,371
					01.130 MD140	W MAIN ST			
					01.170		2	26I	
					01.170 MU 50	W LINCOLN AVE			
					01.340		2	24I	
					01.362		2	20I	
					01.570	SPEED LIMIT 25 MPH			
					01.610	IN CORP LMTS EMMITSBURG			
					02.110	STRUC #10002 TOMS CREEK			
					02.174	SPEED LIMIT 40 MPH			
					02.200		2	24I	
					02.330		1	16I	
					02.340 CO 64	OLD FREDERICK RD (AHEAD)			
					02.340 US 15	CATOCTIN MOUNTAIN HWY			

ROUTE NUMBER: US 15G
INVENTORY DIRECTION: EAST
ROUTE NAME: BLUE MOUNTAIN RD

STATE SYSTEM	FUNCTIONAL CLASS	MEDIAN TYPE	ACCESS CONTROL	NHS	MILEPOINT	MILEPOINT DESCRIPTION	MARKED LANES	SURFACE WIDTH/TYPE*	AADT
STATE SECONDARY	R	URB LOCAL	NONE	NOT NHS	00.000		2	24I	99
					00.000 CO 89	PRYOR RD (BACK)			
					00.000 US 15	CATOCTIN MOUNTAIN HWY			
					00.140 MD806A	CATOCTIN FURNACE RD			
					00.140 CO555	BLUE MOUNTAIN RD (AHEAD)			

*A,B = UNIMPROVED; C = GRADED & DRAINED; D,E = SOIL, GRAVEL, STONE; F,G = LOW TYPE BITUMINOUS
H,I = HIGH TYPE BITUMINOUS; J = CONCRETE; K = BRICK; L = BLOCK

STATE HIGHWAY ADMINISTRATION OF MARYLAND
HIGHWAY INFORMATION SERVICES DIVISION
DATA SUPPORT GROUP

STATE HIGHWAY LOCATION REFERENCE

COUNTY: FREDERICK
DISTRICT: 7
DATE: 12/31/07

ROUTE NUMBER: US 40
INVENTORY DIRECTION: EAST
ROUTE NAME: BALTO NATIONAL PIKE

STATE SYSTEM	FUNCTIONAL CLASS	MEDIAN TYPE	ACCESS CONTROL	NIIS	MILEPOINT	MILEPOINT DESCRIPTION	MARKED LANES	SURFACE WIDTH/TYPE*	AADT
STATE SECONDARY	R	RUR MAJ COLL	NONE (UNDIV)	NONE	NOT NHS	00.000	2	241	6,160
						00.000			
						00.146			
						00.610			5,600
					00.610	CO692 PLEASANT WALK RD			
					02.940	STRUC #10030 LITTLE CATOCTIN CREEK			
					03.110				5,690
					03.110	MD 17 WOLFVILLE RD			
					03.230	STRUC #10031 MIDDLE CREEK			
					05.120	STRUC #10032 LITTLE CATOCTIN CREEK			
					06.160	SPEED LIMIT 50 MPH			
					06.350	STRUC #10033 HAWBOTTOM BRANCH			
		PAINTED			06.720				
		NONE (UNDIV)			06.803				
	URB MINOR ART				08.050				
					08.050	CO143 SHOOKSTOWN RD			
					08.120	CO237 RIDGE RD			
					08.800				7,590
					08.800	CO 97 GAMBRILL PARK RD			
		PAINTED			10.100				
		UNPROTECTED			10.140				
		POSITIVE BARRIER			10.206				
					10.360	RP 70- 2 RAMP 2 FR US 40 WB TO IS 70 NB			
					10.360	STRUC #10146			
	URB OPA				10.480				
					10.480	RP 70- 2 RAMP 2 FR US 40 WB TO IS 70 NB			
					10.490		3	361	21,420
					10.490	RP 70- 5 RAMP 5 FR IS 70 SB TO US 40 EB			
					10.490	EXIT #48			
					10.660		4	481	
					10.660	STRUC #10148 MEDIAN CROSSOVER			
					10.950	CO146 BOWERS RD			
					11.070	STRUC #10034 ROCK CREEK			
		UNPROTECTED			11.190				
					11.220	IN CORP LMNTS FREDERICK			

NAME: W PATRICK ST U

*A,B = UNIMPROVED; C = GRADED & DRAINED; D,E = SOIL, GRAVEL, STONE; F,G = LOW TYPE BITUMINOUS
H,I = HIGH TYPE BITUMINOUS; J = CONCRETE; K = BRICK; L = BLOCK

STATE HIGHWAY ADMINISTRATION OF MARYLAND
HIGHWAY INFORMATION SERVICES DIVISION
DATA SUPPORT GROUP

STATE HIGHWAY LOCATION REFERENCE

COUNTY: FREDERICK
DISTRICT: 7
DATE: 12/31/07

ROUTE NUMBER: US 40 CONTINUED
INVENTORY DIRECTION: EAST
ROUTE NAME: W PATRICK ST

STATE SYSTEM	FUNCTIONAL CLASS	MEDIAN TYPE	ACCESS CONTROL	NHS	MILEPOINT	MILEPOINT DESCRIPTION	MARKED LANES	SURFACE WIDTH/TYPE*	AADT
STATE SECONDARY	R URB OPA	CURBED	NONE	NOT NHS	11.670		5	60I	21,420
					11.670	US 40 AL (WB/L)			
					11.670	OUT CORP LMTS FREDERICK			
		UNPROTECTED			11.730		4	48I	
					11.730	MU1545 WAVERLEY DR			
	U				11.770	IN CORP LMTS FREDERICK			
					11.780		5	60I	48,790
					11.780	US 40AL OLD NATIONAL PIKE			
					11.816	STRUC #10035 ROCK CREEK			
					11.828	SPEED LIMIT 45 MPH			
					11.920		6	72I	
					12.150	MU925 MCCAIN DR			
					12.280	MU1575 WILLOWDALE DR			
		CURBED			12.810				
		POSITIVE BARRIER			12.970		5	60I	
					12.970	MU 90 BAUGHMANS LA			
					13.030	RP 15- 6 RAMP 6 FR US 40 EB TO US 40/15 SB			
					13.060	RP 15- 8 RAMP 8 FR US 15 SB TO US 40 WB			
					13.100	RP 15- 7 RAMP 7 FR US 40 WB TO US 15 SB			
					13.130	RP 15- 5 RAMP 5 FR US 40/15 SB TO US 40 EB			
STATE PRIMARY	URB FRWY EXPWY		FULL	NHS	13.170		4	48I	106,670
NAME: FREDERICK FREEWAY					13.170	MU1625 W PATRICK ST			
					13.170	US 15 FREDERICK FREEWAY (BACK)			
					13.170	EXIT #6			
					13.170	STRUC #10101			
		UNPROTECTED			13.230				
					13.230	RP 15- 5 RAMP 5 FR US 40/15 SB TO US 40 EB			
		POSITIVE BARRIER			13.340				
					13.340	RP 15- 6 RAMP 6 FR US 40 EB TO US 40/15 SB			
					13.350	RP 15- 4 RAMP 4 FR US 40 NB TO W PATRICK ST EB			
					13.750	RP 15- 8 RAMP 8 FR US 40/15 TO RAMP 9 (TO US 15)			
					13.790	RP 15- 2 RAMP 2 FR US 15B TO US 40/US 15 NB			
					13.855	RP 15- 7 RAMP 7 FR US 15 SB TO US 40 EB			
					13.900				91,180

*A,B = UNIMPROVED; C = GRADED & DRAINED; D,E = SOIL, GRAVEL, STONE; F,G = LOW TYPE BITUMINOUS
H,I = HIGH TYPE BITUMINOUS; J = CONCRETE; K = BRICK; L = BLOCK

STATE HIGHWAY LOCATION REFERENCE

COUNTY: FREDERICK
DISTRICT: 7
DATE: 12/31/07

ROUTE NUMBER: US 40 CONTINUED
INVENTORY DIRECTION: EAST
ROUTE NAME: FREDERICK FREEWAY

STATE SYSTEM	FUNCTIONAL CLASS	MEDIAN TYPE	ACCESS CONTROL	NHS	MILEPOINT	MILEPOINT DESCRIPTION	MARKED LANES	SURFACE WIDTH/TYPE*	AADT
STATE PRIMARY	U URB FRWY EXPWY	POSITIVE BARRIER	FULL	NHS	13.900 US 15	JEFFERSON NATIONAL PIKE	4	48I	91,180
					13.900 US 15B	S JEFFERSON ST			
					13.900	STRUC #10102			
					13.900	EXIT #5			
					13.900 RP 15-10	RAMP 10 FR US 15 NB TO US 40 NB			
					13.947 RP 15-10	RAMP 10 FR US 15 NB TO US 40 NB			
					14.060 RP 15- 4	RAMP 4 FR US 40 NB TO US 15B NB			
					14.215 RP 70- 5	RAMP 5 FR US 40 SB TO IS 70 EB			
					14.310 RP 70- 2	RAMP 2 FR IS 70 WB TO US 40 NB			
		UNPROTECTED			14.387				
					14.510 RP 70- 7	RAMP 7 IS 70 WB TO IS 270 SB			
					14.520	EXIT #53			
					14.520 IS 70	BALTO NATIONAL PIKE			
					14.520	STRUC #10137			
					14.520 IS270	EISENHOWER MEMORIAL HWY (AHEAD)			
					14.520	BEG X-REF W/ I-70			
					29.240	CARROLL CO/L (IS 70)			

ROUTE NUMBER: US 40AL
INVENTORY DIRECTION: EAST
ROUTE NAME: OLD NATIONAL PIKE

STATE SYSTEM	FUNCTIONAL CLASS	MEDIAN TYPE	ACCESS CONTROL	NHS	MILEPOINT	MILEPOINT DESCRIPTION	MARKED LANES	SURFACE WIDTH/TYPE*	AADT
STATE SECONDARY	R RUR MINOR ART	NONE (UNDIV)	NONE	NOT NHS	00.000		2	38I	5,550
					00.000	WASHINGTON CO L			
					00.000	SPEED LIMIT 40 MPH (PRIOR TO CO/L)			
					00.030		2	24I	
					01.140	SPEED LIMIT 50 MPH			
					02.080				9,490
					02.080 CO726	BOLIVAR RD			
					02.708	SPEED LIMIT 40 MPH			
					04.050	STRUC #10040 CATOCTIN CREEK			
		URB OPA			04.080				
					04.080 CO245	OLD HAGERSTOWN RD			
					04.180	SPEED LIMIT 35 MPH			

*A,B = UNIMPROVED; C = GRADED & DRAINED; D,E = SOIL, GRAVEL, STONE; F,G = LOW TYPE BITUMINOUS
H,I = HIGH TYPE BITUMINOUS; J = CONCRETE; K = BRICK; L = BLOCK

STATE HIGHWAY ADMINISTRATION OF MARYLAND
HIGHWAY INFORMATION SERVICES DIVISION
DATA SUPPORT GROUP

STATE HIGHWAY LOCATION REFERENCE

COUNTY: FREDERICK
DISTRICT: 7
DATE: 12/31/07

ROUTE NUMBER: US 40AL CONTINUED
INVENTORY DIRECTION: EAST
ROUTE NAME: OLD NATIONAL PIKE

STATE SYSTEM	FUNCTIONAL CLASS	MEDIAN TYPE	ACCESS CONTROL	NHS	MILEPOINT	MILEPOINT DESCRIPTION	MARKED LANES	SURFACE WIDTH/TYPE*	AADT
STATE SECONDARY	R URB OPA	NONE (UNDIV)	NONE	NOT NHS	04.420		2	22I	9,490
NAME: W MAIN ST	U				04.480	IN CORP LMTS MIDDLETOWN			
					04.530		2	24I	
					04.580	SPEED LIMIT 25 MPH			
					04.653	SPEED LIMIT 30 MPH			
					05.130				11,920
NAME: E MAIN ST					05.130 MD 17	N CHURCH ST			
		CENTER TLA (UNDIV)			05.530				
		NONE (UNDIV)			05.610				
					05.819	SPEED LIMIT 35 MPH			
					06.296	SPEED LIMIT 45 MPH			
NAME: OLD NATIONAL PIKE	R				06.320	OUT CORP LMTS MIDDLETOWN			
		CENTER TLA (UNDIV)			06.680		2	22I	
		NONE (UNDIV)			06.760		2	30I	
					06.800		2	24I	
		PAINTED			07.260				
		NONE (UNDIV)			07.355				
					07.450		3	36I	
					07.680	SPEED LIMIT 35 MPH			
					07.840				19,950
					07.840 CO237	RIDGE RD			
					07.870		2	24I	
					07.870 CO725	MARYLAND AVE			
		PAINTED			07.934		2	25I	
		NONE (UNDIV)			08.020		2	24I	
		PAINTED			08.340		3	36I	
		NONE (UNDIV)			08.442				
		CENTER TLA (UNDIV)			08.490				
					08.700	SPEED LIMIT 40 MPH			
		CURBED			08.810		4	48I	
					08.850 RP 70- 6	RAMP 6 FR US 40AL EB TO IS 70 SB			
					08.920 RP 70- 7	RAMP 7 FR US 40AL WB TO RAMP 6 (TO IS70)			
					08.960				12,480
					08.960 IS 70	EISENHOWER MEMORIAL HWY			

*A,B = UNIMPROVED; C = GRADED & DRAINED; D,E = SOIL, GRAVEL, STONE; F,G = LOW TYPE BITUMINOUS
H,I = HIGH TYPE BITUMINOUS; J = CONCRETE; K = BRICK; L = BLOCK

STATE HIGHWAY ADMINISTRATION OF MARYLAND
HIGHWAY INFORMATION SERVICES DIVISION
DATA SUPPORT GROUP

STATE HIGHWAY LOCATION REFERENCE

COUNTY: FREDERICK
DISTRICT: 7
DATE: 12/31/07

ROUTE NUMBER: US 40AL CONTINUED
INVENTORY DIRECTION: EAST
ROUTE NAME: OLD NATIONAL PIKE

STATE SYSTEM	FUNCTIONAL CLASS	MEDIAN TYPE	ACCESS CONTROL	NHS	MILEPOINT	MILEPOINT DESCRIPTION	MARKED LANES	SURFACE WIDTH/TYPE*	AADT
STATE SECONDARY	R URB OPA	CURBED	NONE	NOT NHS	08.960	STRUC #1013I	4	48I	12,480
					08.960	EXIT #49			
					09.060	RP 70- 4			
		PAINTED			09.108	RAMP 4 FR IS 70 NB TO US 40AL EB	2	27I	
		NONE (UNDIV)			09.163		2	24I	
		PAINTED			09.250				
					09.270	SPEED LIMIT 40 MPH			
		NONE (UNDIV)			09.326				
		CENTER TLA (UNDIV)			09.360				
		NONE (UNDIV)			09.683				
					10.030	CO226			
		CURBED			10.180	MT PHILLIP RD	2	34I	
		UNPROTECTED			10.290		2	26I	
					10.330	US 40			
						W PATRICK ST			

ROUTE NUMBER: US 340
INVENTORY DIRECTION: EAST
ROUTE NAME: JEFFERSON NATIONAL PIKE

STATE SYSTEM	FUNCTIONAL CLASS	MEDIAN TYPE	ACCESS CONTROL	NHS	MILEPOINT	MILEPOINT DESCRIPTION	MARKED LANES	SURFACE WIDTH/TYPE*	AADT
STATE PRIMARY	R RUR OPA	POSITIVE BARRIER	FULL	NHS	00.000		4	48I	23,717
					00.000	WASHINGTON CO L			
					00.260				24,240
					00.260	MD180			
					00.330	MD180			
					00.330	JEFFERSON PIKE			
					00.330	STRUC #10051			
					00.530	CO1637			
					00.530	MOUNTAIN RD SOUTH			
					00.530	STRUC #10113			
					01.069	MILE MARKER 3.0			
					01.770	MILE MARKER 4.0			
					02.000	RP340- 6			
					02.000	RP340- 8			
		UNPROTECTED			02.120	RAMP 6 FR US 340 EB TO MD 17 SB			
					02.120	RAMP 8 FR MD 17 SB TO US 340 WB			27,760
					02.120	MD 17			
					02.120	BURKITTVILLE RD			
					02.120	STRUC #10114			

*A,B = UNIMPROVED; C = GRADED & DRAINED; D,E = SOIL, GRAVEL, STONE; F,G = LOW TYPE BITUMINOUS
H,I = HIGH TYPE BITUMINOUS; J = CONCRETE; K = BRICK; L = BLOCK

STATE HIGHWAY ADMINISTRATION OF MARYLAND
HIGHWAY INFORMATION SERVICES DIVISION
DATA SUPPORT GROUP

STATE HIGHWAY LOCATION REFERENCE

COUNTY: FREDERICK
DISTRICT: 7
DATE: 12/31/07

ROUTE NUMBER: US 340 CONTINUED
INVENTORY DIRECTION: EAST
ROUTE NAME: JEFFERSON NATIONAL PIKE

STATE SYSTEM	FUNCTIONAL CLASS	MEDIAN TYPE	ACCESS CONTROL	NHS	MILEPOINT	MILEPOINT DESCRIPTION	MARKED LANES	SURFACE WIDTH/TYPE*	AADT
STATE PRIMARY	R RUR OPA	UNPROTECTED	FULL	NHS	02.120	EXIT #2	4	48I	27,760
					02.250 RP340- 4	RAMP 4 FR MD 17 NB TO US 340 EB			
					02.310 RP340- 2	RAMP 2 FR US 340 WB TO MD 17 NB			
					02.480	STRUC #10115 LITTLE CATOCTIN CREEK			
					02.610	SPEED LIMIT 65 MPH			
					02.750	MILE MARKER 5.0			
					03.690 CO270	CATHOLIC CHURCH RD			
					03.690	STRUC #10116			
					03.740	MILE MARKER 6.0			
					04.530 CO272	ST MARKS RD			
					04.530	STRUC #10117			
					04.750	MILE MARKER 7.0			
					05.270 RP340- 6	RAMP 6 FR US 340 EB TO MD 180 SB			
					05.390 RP340- 8	RAMP 8 FR MD 180 SB TO US 340 WB			
					05.500				29,900
					05.500 MD180	JEFFERSON PIKE			
					05.500	STRUC #10118			
					05.500	EXIT #4			
					05.690 RP340- 4	RAMP 4 FR MD 180 NB TO US 340 EB			
					05.740	MILE MARKER 8.0			
					05.770 RP340- 2	RAMP 2 FR US 340 WB TO MD 180 NB			
					06.130	STRUC #10112 CATOCTIN CREEK			
					06.400 CO285	GENE HEMP RD			
					06.400	SMALL STRUC #10198X0			
					06.740	MILE MARKER 9.0			
					07.360 CO284	HORINE RD			
					07.360	STRUC #10119			
					07.740	MILE MARKER 10.0			
					08.130 RP340- 8	RAMP 8 FR LANDER RD SB TO US 340 WB			
					08.160 RP340- 6	RAMP 6 FR US 340 EB TO LANDER RD SB			
					08.300				33,280
					08.300 CO281	LANDER RD			
					08.300	STRUC #10120			
					08.300	EXIT #8			
					08.450				

URB FRWY EXPWY

*A,B = UNIMPROVED; C = GRADED & DRAINED; D,E = SOIL, GRAVEL, STONE; F,G = LOW TYPE BITUMINOUS
H,I = HIGH TYPE BITUMINOUS; J = CONCRETE; K = BRICK; L = BLOCK


STATE HIGHWAY LOCATION REFERENCE

COUNTY: FREDERICK
DISTRICT: 7
DATE: 12/31/07

ROUTE NUMBER: US 340 CONTINUED
INVENTORY DIRECTION: EAST
ROUTE NAME: JEFFERSON NATIONAL PIKE

STATE SYSTEM	FUNCTIONAL CLASS	MEDIAN TYPE	ACCESS CONTROL	NHS	MILEPOINT	MILEPOINT DESCRIPTION	MARKED LANES	SURFACE WIDTH/TYPE*	AADT
STATE PRIMARY	R URB FRWY EXPWY	UNPROTECTED	FULL	NHS	08.450 RP340- 2	RAMP 2 FR US 340 WB TO LANDER RD NB	4	481	33,280
					08.450 RP340- 4	RAMP 4 FR LANDER RD NB TO US 340 EB			
					08.740	MILE MARKER 11.0			
		POSITIVE BARRIER			09.330				
					09.830 US 15	CATOCTIN MOUNTAIN HWY			
					09.830	STRUC #10121			
					10.030 US 15	JEFFERSON NATIONAL PIKE			

*A,B = UNIMPROVED; C = GRADED & DRAINED; D,E = SOIL, GRAVEL, STONE; F,G = LOW TYPE BITUMINOUS
H,I = HIGH TYPE BITUMINOUS; J = CONCRETE; K = BRICK; L = BLOCK



2007

Calendar Year

HIGHWAY LOCATION REFERENCE

Data as of December 31, 2007

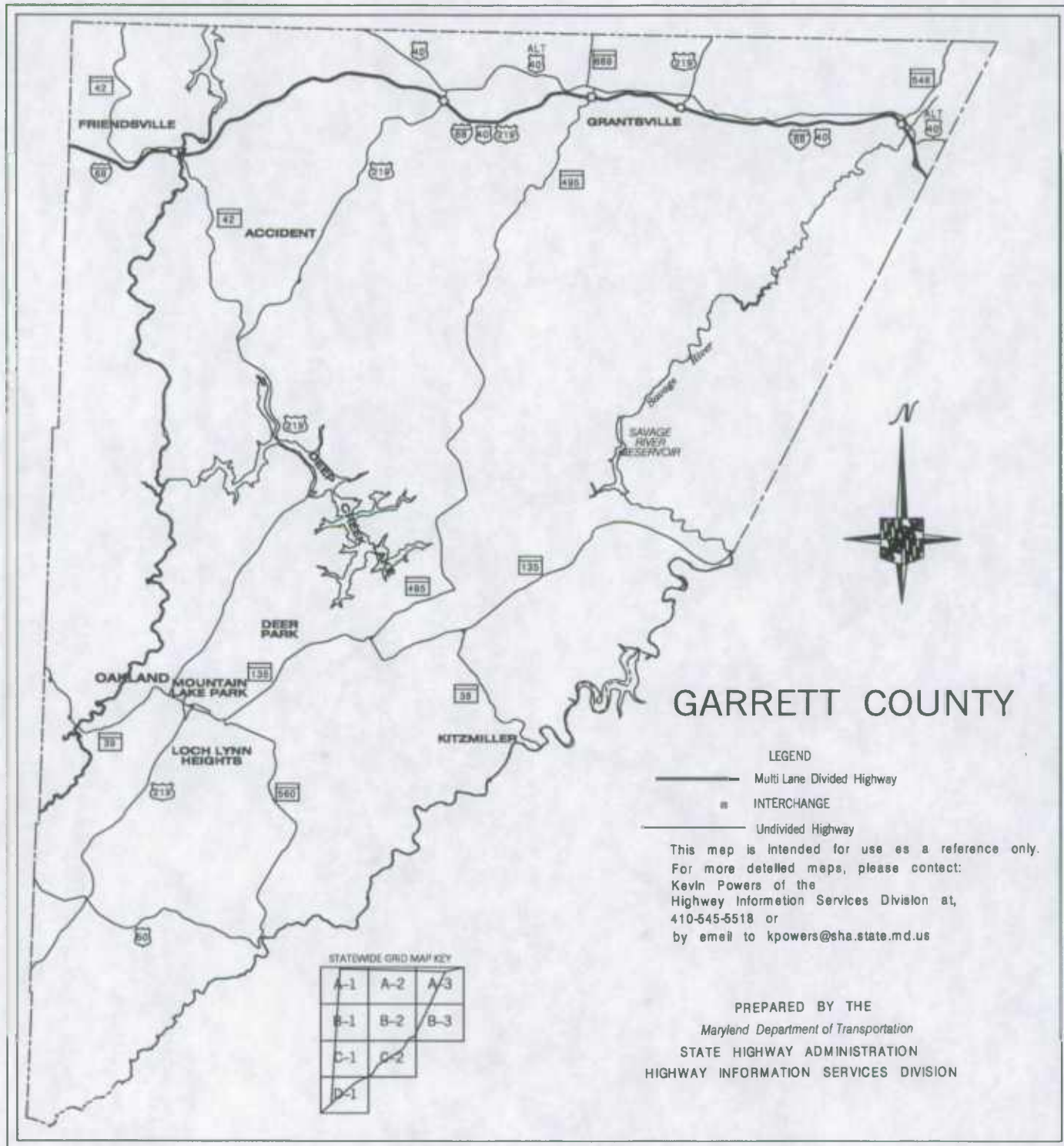
GARRETT

COUNTY

SHA DISTRICT #6

G





GARRETT COUNTY

- LEGEND**
- Multi Lane Divided Highway
 - INTERCHANGE
 - Undivided Highway

This map is intended for use as a reference only. For more detailed maps, please contact: Kevin Powers of the Highway Information Services Division at, 410-545-5518 or by email to kpowers@sha.state.md.us

STATOWIDE GRID MAP KEY

A-1	A-2	A-3
B-1	B-2	B-3
C-1	C-2	
D-1		


PREPARED BY THE
 Maryland Department of Transportation
 STATE HIGHWAY ADMINISTRATION
 HIGHWAY INFORMATION SERVICES DIVISION



ROUTE ALERT LIST

GARRETT COUNTY

None.



MARYLAND STATE HIGHWAY ADMINISTRATION
HIGHWAY INFORMATION SERVICES DIVISION
STATE MAINTAINED HIGHWAYS ON THE NATIONAL HIGHWAY SYSTEM
AS OF DECEMBER 31, 2007

COUNTY: GARRETT

ROUTE	MAINLINE	BEG DESCRIPTION	END DESCRIPTION	NHS TYPE
IS 68	MAINLINE	0.000 WEST VIRGINIA ST L	31.780 ALLEGANY CO L	NHS SYSTEM
US 219	MAINLINE	0.000 WEST VIRGINIA ST L	37.420 IS 68 NATIONAL FREEWAY	NHS SYSTEM
US 219	MAINLINE	45.860 IS 68 NATIONAL FREEWAY	48.400 PENNSYLVANIA ST L	NHS SYSTEM



STATE HIGHWAY ADMINISTRATION OF MARYLAND
HIGHWAY INFORMATION SERVICES DIVISION
DATA SUPPORT GROUP

STATE HIGHWAY LOCATION REFERENCE

COUNTY: GARRETT
DISTRICT: 6
DATE: 12/31/07

ROUTE NUMBER: IS 68
INVENTORY DIRECTION: EAST
ROUTE NAME: NATIONAL FREEWAY

STATE SYSTEM	FUNCTIONAL CLASS	MEDIAN TYPE	ACCESS CONTROL	NHS	MILEPOINT	MILEPOINT DESCRIPTION	MARKED LANES	SURFACE WIDTH/TYP*	AADT
STATE PRIMARY	R	RUR INTERSTATE	POSITIVE BARRIER	FULL	NHS				
					00.000		5	60I	11,581
					00.000	WEST VIRGINIA ST/L			
					00.180	SPEED LIMIT 65 MPH			
			UNPROTECTED		00.250				
					00.660	CO353 SAND SPRING RD			
					00.660	STRUC #11046			
					01.000	INTERSTATE MILE MARKER 1.0			
					01.090		4	48I	
			POSITIVE BARRIER		01.270	STRUC #11045 BUFFALO RUN			
					01.490				
					01.917		5	60I	
					02.000	INTERSTATE MILE MARKER 2.0			
					02.170	CO355 BLOOMING ROSE RD			
					02.170	STRUC #11042			
			UNPROTECTED		02.430				
			POSITIVE BARRIER		02.740				
					03.010	INTERSTATE MILE MARKER 3.0			
					03.240	RP 68- 8 RAMP 8 FR MD 42 SB TO IS 68 WB			
					03.590	RP 68- 6 RAMP 6 FR IS 68 EB TO MD 42 SB			
	U				03.720		4	48I	
					03.720	IN CORP LMTS FRIENDSVILLE			
					03.830				12,641
					03.830	MD 42 FRIENDSVILLE RD			
					03.830	STRUC #11039			
					03.830	EXIT #4			
					03.960	RP 68- 2 RAMP 2 FR IS 68 WB TO MD 742 NB			
					03.990	RP 68- 4 RAMP 4 FR MD 42 NB TO IS 68 EB			
					04.020	MU110 WATER ST			
					04.040	STRUC #11015 YOUGHIOGHENY RIVER			
					04.160		4	54I	
					04.160	MD742 FIRST AVE			
					04.160	STRUC #11040			
					04.245		4	48I	
					04.502	SPEED LIMIT 65 MPH			
					04.550		4	48J	

*A,B = UNIMPROVED; C = GRADED & DRAINED; D,E = SOIL, GRAVEL, STONE; F,G = LOW TYPE BITUMINOUS
H,I = HIGH TYPE BITUMINOUS; J = CONCRETE; K = BRICK; L = BLOCK

STATE HIGHWAY ADMINISTRATION OF MARYLAND
HIGHWAY INFORMATION SERVICES DIVISION
DATA SUPPORT GROUP

STATE HIGHWAY LOCATION REFERENCE

COUNTY: GARRETT
DISTRICT: 6
DATE: 12/31/07

ROUTE NUMBER: IS 68 CONTINUED
INVENTORY DIRECTION: EAST
ROUTE NAME: NATIONAL FREEWAY

STATE SYSTEM	FUNCTIONAL CLASS	MEDIAN TYPE	ACCESS CONTROL	NHS	MILEPOINT	MILEPOINT DESCRIPTION	MARKED LANES	SURFACE WIDTH/TYPE*	AADT
STATE PRIMARY	U	RUR INTERSTATE	POSITIVE BARRIER	FULL	NHS	04.600 CO446			
						MAPLE ST	4	48J	12,641
					04.640	STRUC #11038 BEAR CREEK			
					04.700		4	48I	
					04.810		5	60I	
	R				04.820	OUT CORP LMTS FRIENDSVILLE			
					04.900	MILE MARKER 5.0			
		UNPROTECTED			05.176				
		POSITIVE BARRIER			05.350				
		UNPROTECTED			05.730				
		POSITIVE BARRIER			05.869				
					06.060	MILE MARKER 6.0			
					06.620		5	72I	
					06.645		5	60I	
					07.065	MILE MARKER 7.0			
					07.190	SPEED LIMIT 65 MPH			
					08.104	MILE MARKER 8.0			
					08.640 CO 40	OLD MORGANTOWN RD EAST			
					08.640	STRUC #11048			
					08.760		4	60I	
					08.849		4	52I	
		UNPROTECTED			08.902		4	48I	
		POSITIVE BARRIER			09.110				
					09.110	MILE MARKER 9.0			
		UNPROTECTED			09.489				
		POSITIVE BARRIER			09.539				
					09.820		4	60I	
		UNPROTECTED			09.874		5	60I	
					10.116	MILE MARKER 10.0			
		POSITIVE BARRIER			10.208				
					10.580 CO 42	PIGS EAR RD			
					10.580	STRUC #11047			
		UNPROTECTED			10.717				
					11.090		5	72I	
					11.120	INTERSTATE MILE MARKER 11.0			
					11.230		5	64I	

*A,B = UNIMPROVED; C = GRADED & DRAINED; D,E = SOIL, GRAVEL, STONE; F,G = LOW TYPE BITUMINOUS
H,I = HIGH TYPE BITUMINOUS; J = CONCRETE; K = BRICK; L = BLOCK

STATE HIGHWAY ADMINISTRATION OF MARYLAND
HIGHWAY INFORMATION SERVICES DIVISION
DATA SUPPORT GROUP

STATE HIGHWAY LOCATION REFERENCE

COUNTY: GARRETT
DISTRICT: 6
DATE: 12/31/07

ROUTE NUMBER: IS 68 CONTINUED
INVENTORY DIRECTION: EAST
ROUTE NAME: NATIONAL FREEWAY

STATE SYSTEM	FUNCTIONAL CLASS	MEDIAN TYPE	ACCESS CONTROL	NHS	MILEPOINT	MILEPOINT DESCRIPTION	MARKED LANES	SURFACE WIDTH/TYPE*	AADT
STATE PRIMARY	R	RUR INTERSTATE	FULL	NHS	11.300		5	60I	12,641
					11.860		4	48I	
					12.111	INTERSTATE MILE MARKER 12.0			
					12.150		5	60I	
					13.130	INTERSTATE MILE MARKER 13.0			
					13.252		5	69I	
					13.300		5	60I	
					13.300	RP 68- 6 RAMP 6 FR IS 68 EB TO US 219 SB			
					13.400		6	72I	
					13.400	RP 68- 8 RAMP 8 FR US 40 SB TO IS 68 WB			
					13.750	RP 68- 7 RAMP 7 FR IS 68 WB TO US 40 SB			
					13.750	RP 68- 5 RAMP 5 FR US 219 SB TO IS 68 EB			
		POSITIVE BARRIER			13.820				14,271
					13.820	US 40 NATIONAL PIKE			
					13.820	US219 GARRETT HWY			
					13.820	STRUC #11049			
					13.820	EXIT #14			
		UNPROTECTED			13.890				
					13.890	RP 68- 1 RAMP 1 FR US 40 NB TO IS 68 WB			
					13.915	RP 68- 3 RAMP 3 FR IS 68 EB TO US 219 NB			
					14.097		5	60I	
					14.134	MILE MARKER 14.0			
					14.273	RP 68- 4 RAMP 4 FR US 219 NB TO IS 68 EB			
					14.360	RP 68- 2 RAMP 2 FR IS 68 WB TO US 40 NB			
					14.570		4	48I	
		POSITIVE BARRIER			14.690				
					15.078		4	60I	
					15.150		5	60I	
					15.150	INTERSTATE MILE MARKER 15.0			
		UNPROTECTED			15.440				
					15.740		6	72I	
					15.788		5	66I	
					15.870		5	60I	
					16.180	INTERSTATE MILE MARKER 16.0			
					16.890	CO182 AMISH RD			

*A,B = UNIMPROVED; C = GRADED & DRAINED; D,E = SOIL, GRAVEL, STONE; F,G = LOW TYPE BITUMINOUS
H,I = HIGH TYPE BITUMINOUS; J = CONCRETE; K = BRICK; L = BLOCK

STATE HIGHWAY ADMINISTRATION OF MARYLAND
HIGHWAY INFORMATION SERVICES DIVISION
DATA SUPPORT GROUP

STATE HIGHWAY LOCATION REFERENCE

COUNTY: GARRETT
DISTRICT: 6
DATE: 12/31/07

ROUTE NUMBER: IS 68 CONTINUED
INVENTORY DIRECTION: EAST
ROUTE NAME: NATIONAL FREEWAY

STATE SYSTEM	FUNCTIONAL CLASS	MEDIAN TYPE	ACCESS CONTROL	NHS	MILEPOINT	MILEPOINT DESCRIPTION	MARKED LANES	SURFACE WIDTH/TYPE*	AADT
STATE PRIMARY	R	RUR INTERSTATE	UNPROTECTED	FULL	NHS	16.890			
						STRUC #11052	5	601	14,271
						17.170			
						INTERSTATE MILE MARKER 17.0			
						17.260			
						POSITIVE BARRIER			
						UNPROTECTED			
						17.465			
						POSITIVE BARRIER			
						UNPROTECTED			
						17.730			
						17.960			
						18.170			
						INTERSTATE MILE MARKER 18.0			
						18.214			
						POSITIVE BARRIER	4	481	
						18.468			
						18.470			
						STRUC #11051 BIG SHADE RUN			
						18.590 CO187			
						SHADE HOLLOW RD			
						18.590			
						STRUC #11050			
						UNPROTECTED			
						18.675			
						18.713	5	601	
						18.860 RP 68- 6			
						RAMP 6 FR IS 68 EB TO MD 495 SB			
						18.910 RP 68- 8			
						RAMP 8 FR MD 495 SB TO IS 68 WB			
						19.017	6	721	
						19.148	5	601	
						19.190			
						INTERSTATE MILE MARKER 19.0			
						19.200			18,031
						19.200 MD495			
						BITTINGER RD			
						19.200			
						STRUC #11019			
						19.200			
						EXIT #19			
	U					19.430			
						IN CORP LMTS GRANTSVILLE			
						19.470 RP 68- 2			
						RAMP 2 FR IS 68 WB TO MD 495 NB			
						19.470 RP 68- 4			
						RAMP 4 FR MD 495 NB TO IS 68 EB			
	R					19.800			
						OUT CORP LMTS GRANTSVILLE			
						POSITIVE BARRIER	4	481	
						20.120			
						20.170			
						INTERSTATE MILE MARKER 20.0			
						20.280			
						STRUC #11053 CASSELMAN RIVER			
						20.450	5	601	
						UNPROTECTED			
						20.575			
						POSITIVE BARRIER			
						21.065			
						21.180			
						INTERSTATE MILE MARKER 21.0			
						21.410 CO219			
						NEW GERMANY RD			

*A,B = UNIMPROVED; C = GRADED & DRAINED; D,E = SOIL, GRAVEL, STONE; F,G = LOW TYPE BITUMINOUS
H,I = HIGH TYPE BITUMINOUS; J = CONCRETE; K = BRICK; L = BLOCK

STATE HIGHWAY ADMINISTRATION OF MARYLAND
HIGHWAY INFORMATION SERVICES DIVISION
DATA SUPPORT GROUP

STATE HIGHWAY LOCATION REFERENCE

COUNTY: GARRETT

DISTRICT: 6

DATE: 12/31/07

ROUTE NUMBER: IS 68 CONTINUED

INVENTORY DIRECTION: EAST

ROUTE NAME: NATIONAL FREEWAY

STATE SYSTEM	FUNCTIONAL CLASS	MEDIAN TYPE	ACCESS CONTROL	NHS	MILEPOINT	MILEPOINT DESCRIPTION	MARKED LANES	SURFACE WIDTH/TYPE*	AADT
STATE PRIMARY	R	RUR INTERSTATE	POSITIVE BARRIER	FULL	NHS				
			UNPROTECTED		21.410	STRUC #11032	5	60I	18,031
					21.425				
					21.870	RP 68- 8 RAMP 8 FR US 219 SB TO IS 68 WB			
					22.020	RP 68- 6 RAMP 6 FR IS 68 EB TO US 219J SB			
					22.170	INTERSTATE MILE MARKER 22.0			
			POSITIVE BARRIER		22.220				
					22.260				19,551
					22.260	US219J CHESTNUT RIDGE RD			
					22.260	US219 CHESTNUT RIDGE RD			
					22.260	STRUC #11055			
			UNPROTECTED		22.260	EXIT #22			
					22.320				
					22.380		4	48I	
					22.620		5	60I	
					22.620	RP 68- 4 RAMP 4 FR US 219J NB TO IS 68 LB			
					22.820		6	72I	
					22.840	RP 68- 2 RAMP 2 FR IS 68 WB TO US 219 NB			
					23.180	INTERSTATE MILE MARKER 23.0			
					23.720	RP 68- 6 RAMP 6 FR IS 68 EB TO L NEW GERMANY RD			
					23.720	RP 68- 8 RAMP 8 FR L NEW GERMANY RD TO IS 68 WB			
					23.830		5	60I	
			POSITIVE BARRIER		23.877				
					23.980				15,511
					23.980	CO214 LOWER NEW GERMANY RD			
					23.980	STRUC #11041			
					23.980	EXIT #24			
			UNPROTECTED		24.081				
					24.180	MILE MARKER 24.0			
					24.290	RP 68- 2 RAMP 2 FR IS 68 WB TO L NEW GERMANY RD			
					24.350	RP 68- 4 RAMP 4 FR L NEW GERMANY RD TO IS 68 EB			
					24.406		5	66I	
					24.488		5	60I	
					24.642		4	60I	

*A,B = UNIMPROVED; C = GRADED & DRAINED; D,E = SOIL, GRAVEL, STONE; F,G = LOW TYPE BITUMINOUS
H,I = HIGH TYPE BITUMINOUS; J = CONCRETE; K = BRICK; L = BLOCK

STATE HIGHWAY LOCATION REFERENCE

COUNTY: GARRETT
DISTRICT: 6
DATE: 12/31/07

ROUTE NUMBER: IS 68 CONTINUED
INVENTORY DIRECTION: EAST
ROUTE NAME: NATIONAL FREEWAY

STATE SYSTEM	FUNCTIONAL CLASS	MEDIAN TYPE	ACCESS CONTROL	NHS	MILEPOINT	MILEPOINT DESCRIPTION	MARKED LANES	SURFACE WIDTH/TYPE*	AADT
STATE PRIMARY	R	RUR INTERSTATE	POSITIVE BARRIER	FULL	NHS				
					24.670		4	60I	15,511
					24.702		5	60I	
			UNPROTECTED		24.847		4	48I	
			POSITIVE BARRIER		24.890				
			UNPROTECTED		25.180				
					25.180	INTERSTATE MILE MARKER 25.0			
					25.300		5	60I	
			POSITIVE BARRIER		25.440				
			UNPROTECTED		25.750				
			POSITIVE BARRIER		25.830				
					25.940		6	72I	
					25.960	CO208 GREEN LANTERN RD			
					25.960	STRUC #11044			
			UNPROTECTED		26.114				
					26.190		5	72I	
					26.210	INTERSTATE MILE MARKER 26.0			
					26.260		5	60I	
			POSITIVE BARRIER		26.380		4	48I	
			UNPROTECTED		26.530				
			POSITIVE BARRIER		26.900				
			UNPROTECTED		27.180		5	60I	
					27.220	INTERSTATE MILE MARKER 27.0			
					27.930	MD948B OLD FROSTBURG RD			
					27.930	STRUC #11043			
					28.034		5	66I	
					28.060		5	60I	
					28.230	INTERSTATE MILE MARKER 28.0			
					28.380		4	48I	
			POSITIVE BARRIER		28.810				
					29.210	RP 68- 1 RAMP 1 FR MD 546F NB TO IS 68 WB			
					29.420	RP 68- 6 RAMP 6 FR IS 68 EB TO MD 546 SB			
					29.490	INTERSTATE MILE MARKER 29.0			
					29.780				18,408
					29.780	MD546 FINZEL RD			
					29.780	STRUC #11012			

*A,B = UNIMPROVED; C = GRADED & DRAINED; D,E = SOIL, GRAVEL, STONE; F,G = LOW TYPE BITUMINOUS
H,I = HIGH TYPE BITUMINOUS; J = CONCRETE; K = BRICK; L = BLOCK

STATE HIGHWAY ADMINISTRATION OF MARYLAND
HIGHWAY INFORMATION SERVICES DIVISION
DATA SUPPORT GROUP

STATE HIGHWAY LOCATION REFERENCE

COUNTY: GARRETT
DISTRICT: 6
DATE: 12/31/07

ROUTE NUMBER: IS 68 CONTINUED
INVENTORY DIRECTION: EAST
ROUTE NAME: NATIONAL FRELWAY

STATE SYSTEM	FUNCTIONAL CLASS	MEDIAN TYPE	ACCESS CONTROL	NHS	MILEPOINT	MILEPOINT DESCRIPTION	MARKED LANES	SURFACE WIDTH/TYPE*	AADT	
STATE PRIMARY	R	RUR INTERSTATE	POSITIVE BARRIER	FULL	NHS	29.780	EXIT #29	4	48I	18,408
						29.820	ATR STATION #0044 (CABINET EB/L)			
						30.000	RP 68- 2 RAMP 2 FR IS 68 WB TO MD 546 NB			
						30.127	RP 68- 4 RAMP 4 FR MD 546 NB TO IS 68 EB			
						30.140		5	60I	
						30.440	INTERSTATE MILE MARKER 30.0			
						30.500		6	72I	
						30.720		5	60I	
						31.470	INTERSTATE MILE MARKER 31.0			
						31.680		5	72I	
						31.780	ALLEGANY CO/L			

ROUTE NUMBER: MD 38
INVENTORY DIRECTION: NORTH
ROUTE NAME: KITZMILLER RD

STATE SYSTEM	FUNCTIONAL CLASS	MEDIAN TYPE	ACCESS CONTROL	NHS	MILEPOINT	MILEPOINT DESCRIPTION	MARKED LANES	SURFACE WIDTH/TYPE*	AADT	
STATE SECONDARY	R	RUR MAJ COLL	NONE	NOT NHS	00.000		2	25J	862	
						00.000	WEST VIRGINIA ST/L			
						00.030	STRUC #11001 POTOMAC RIVER			
	U					00.060		2	36I	
						00.060	IN CORP LMTS KITZMILLER			
						00.110	MU 60 W MAIN ST			
						00.110	MU 61 E MAIN ST			
						00.280		2	24I	
						00.380		2	22I	
						00.450	SPELD LIMIT 45 MPH			
	R					00.550	OUT CORP LMTS KITZMILLER			
						02.340		2	24I	
						03.070		2	22I	1,252
						03.070	CO248 VINDEK RD			
						03.770		2	24I	
						04.430		2	22I	
						05.475		2	24I	
						05.540	MD 38B NO NAME			

*A,B = UNIMPROVED; C = GRADED & DRAINED; D,E = SOIL, GRAVEL, STONE; F,G = LOW TYPE BITUMINOUS
H,I = HIGH TYPE BITUMINOUS; J = CONCRETE; K = BRICK; L = BLOCK

STATE HIGHWAY ADMINISTRATION OF MARYLAND
HIGHWAY INFORMATION SERVICES DIVISION
DATA SUPPORT GROUP

STATE HIGHWAY LOCATION REFERENCE

COUNTY: GARRETT
DISTRICT: 6
DATE: 12/31/07

ROUTE NUMBER: MD 38 CONTINUED
INVENTORY DIRECTION: NORTH
ROUTE NAME: KITZMILLER RD

STATE SYSTEM	FUNCTIONAL CLASS	MEDIAN TYPE	ACCESS CONTROL	NHS	MILEPOINT	MILEPOINT DESCRIPTION	MARKED LANES	SURFACE WIDTH/TYPE*	AADT
STATE SECONDARY	R RUR MAJ COLL	NONE (UNDIV)	NONE	NOT NHS	05.660 MD 38A	NO NAME	2	24I	1,252
					05.670 MD135	MARYLAND HWY			

ROUTE NUMBER: MD 38A
INVENTORY DIRECTION: NORTH
ROUTE NAME: NO NAME

STATE SYSTEM	FUNCTIONAL CLASS	MEDIAN TYPE	ACCESS CONTROL	NHS	MILEPOINT	MILEPOINT DESCRIPTION	MARKED LANES	SURFACE WIDTH/TYPE*	AADT
STATE SECONDARY	R RUR LOCAL	NONE (UNDIV)	NONE	NOT NHS	00.000		I	22I	0
					00.000 MD 38	KITZMILLER RD			
					00.010 MD135	MARYLAND HWY			

ROUTE NUMBER: MD 38B
INVENTORY DIRECTION: SOUTH
ROUTE NAME: NO NAME

STATE SYSTEM	FUNCTIONAL CLASS	MEDIAN TYPE	ACCESS CONTROL	NHS	MILEPOINT	MILEPOINT DESCRIPTION	MARKED LANES	SURFACE WIDTH/TYPE*	AADT
STATE SECONDARY	R RUR LOCAL	NONE (UNDIV)	NONE	NOT NHS	00.000		I	16I	0
					00.000 MD135	MARYLAND HWY			
					00.190 MD 38	KITZMILLER RD			

ROUTE NUMBER: MD 39
INVENTORY DIRECTION: EAST
ROUTE NAME: HUTTON RD

STATE SYSTEM	FUNCTIONAL CLASS	MEDIAN TYPE	ACCESS CONTROL	NHS	MILEPOINT	MILEPOINT DESCRIPTION	MARKED LANES	SURFACE WIDTH/TYPE*	AADT
STATE SECONDARY	R RUR MINOR ART	NONE (UNDIV)	NONE	NOT NHS	00.000		2	24I	3,802
					00.000	WEST VIRGINIA ST/L			
					00.092	SPEED LIMIT 45 MPH			
					00.450 MD827A	NO NAME			
					00.600	SPEED LIMIT 50 MPH			
					01.990 MD 39A	NO NAME			
					02.350	STRUC #11002 YOUGHIOGHENY RIVER			
					02.783	SPEED LIMIT 50 MPH			
					04.920				6,052

*A,B = UNIMPROVED; C = GRADED & DRAINED; D,E = SOIL, GRAVEL, STONE; F,G = LOW TYPE BITUMINOUS
H,I = HIGH TYPE BITUMINOUS; J = CONCRETE; K = BRICK; L = BLOCK

STATE HIGHWAY LOCATION REFERENCE

COUNTY: GARRETT
DISTRICT: 6
DATE: 12/31/07

ROUTE NUMBER: MD 39 CONTINUED
INVENTORY DIRECTION: EAST
ROUTE NAME: HUTTON RD

STATE SYSTEM	FUNCTIONAL CLASS	MEDIAN TYPE	ACCESS CONTROL	NHS	MILEPOINT	MILEPOINT DESCRIPTION	MARKED LANES	SURFACE WIDTH/TYPE*	AADT
STATE SECONDARY	R RUR MINOR ART	NONE (UNDIV)	NONE	NOT NHS	04.940	SPEED LIMIT 35 MPH	2	24I	6,052
NAME: OAK ST	U				05.650	IN CORP LMITS OAKLAND			
					05.987	SPEED LIMIT 25 MPH			
					05.990		2	22I	
					06.030	STRUC #11003 L YOUGHIOGHENY RIVER			
					06.070		2	24I	
					06.150		2	26I	
					06.170	R/R #CSX 144 850 N			
					06.170	STRUC #11004 OVER R R			
					06.190		2	33I	
					06.220 US219	THIRD ST			

ROUTE NUMBER: MD 39A
INVENTORY DIRECTION: NORTH
ROUTE NAME: NO NAME

STATE SYSTEM	FUNCTIONAL CLASS	MEDIAN TYPE	ACCESS CONTROL	NHS	MILEPOINT	MILEPOINT DESCRIPTION	MARKED LANES	SURFACE WIDTH/TYPE*	AADT
STATE SECONDARY	R RUR LOCAL	NONE (UNDIV)	NONE	NOT NHS	00.000		2	12H	0
					00.000 MD827C	NO NAME			
					00.010 MD 39	HUTTON RD			

ROUTE NUMBER: MD 42
INVENTORY DIRECTION: NORTH
ROUTE NAME: FRIENDSVILLE RD

STATE SYSTEM	FUNCTIONAL CLASS	MEDIAN TYPE	ACCESS CONTROL	NHS	MILEPOINT	MILEPOINT DESCRIPTION	MARKED LANES	SURFACE WIDTH/TYPE*	AADT
STATE SECONDARY	R RUR MINOR ART	NONE (UNDIV)	NONE	NOT NHS	00.000		2	50I	3,412
					00.000 US219	GARRETT HWY			
					00.020		2	27I	
					00.078		2	22I	
					00.340	SPEED LIMIT 45 MPH			
					01.240		2	24I	3,212
					01.240 CO361	HOYES SANG RUN RD			
					01.240 CO342	HOYES RD			
					05.647		3	40I	

*A,B = UNIMPROVED; C = GRADED & DRAINED; D,E = SOIL, GRAVEL, STONE; F,G = LOW TYPE BITUMINOUS
H,I = HIGH TYPE BITUMINOUS; J = CONCRETE; K = BRICK; L = BLOCK

STATE HIGHWAY ADMINISTRATION OF MARYLAND
HIGHWAY INFORMATION SERVICES DIVISION
DATA SUPPORT GROUP

STATE HIGHWAY LOCATION REFERENCE

COUNTY: GARRETT
DISTRICT: 6
DATE: 12/31/07

ROUTE NUMBER: MD 42 CONTINUED
INVENTORY DIRECTION: NORTH
ROUTE NAME: FRIENDSVILLE RD

STATE SYSTEM	FUNCTIONAL CLASS	MEDIAN TYPE	ACCESS CONTROL	NHS	MILEPOINT	MILEPOINT DESCRIPTION	MARKED LANES	SURFACE WIDTH/TYPE*	AADT
STATE SECONDARY	R	RUR MINOR ART	NONE	NOT NHS	05.690		3	36I	3,212
					05.700		3	40I	
					06.245		2	40I	
					06.284		2	24I	
					06.310		2	26I	
					06.330		2	24I	
					06.820	SPEED LIMIT 35 MPH			
	U				06.970	IN CORP LMTS FRIENDSVILLE			
					07.270	MD742 FIRST AVE			
					07.280	SPEED LIMIT 35 MPH			
					07.380	STRUC #11054 YOUGHIOGHENY RIVER			
					07.400	MU110 WATER ST			
					07.460	RP 68-6 RAMP 6 FR IS 68 EB TO MD 42 SB			
					07.570	RP 68-3 RAMP 3 FR RAMP 6 (FR IS 68) TO MD 42 NB			
					07.590	RP 68-4 RAMP 4 FR MD 42 NB TO IS 68 EB			
		RUR MAJ COLL			07.670				2,622
					07.670	IS 68 NATIONAL FREEWAY			
					07.670	STRUC #11039			
					07.670	EXIT #4			
	R				07.800	OUT CORP LMTS FRIENDSVILLE			
					07.830	MD742 MAPLE ST			
					07.830	RP 68-8 RAMP 8 FR MD 42 SB TO IS 68 WB			
					08.010	SPEED LIMIT 50 MPH			
					08.420	MD828 NO NAME			
					09.210	MD 42A NO NAME			
					09.330		2	22I	
					09.410	CO355 BLOOMING ROSE RD			
					10.230	STRUC #11010 BUFFALO RUN			
					10.740				1,152
					10.740	CO352 OLD MORGANTOWN RD W			
					10.740	CO 13 FEARER RD			
					13.610		2	20I	
					13.610	STRUC #11009 GLADE RUN			
					15.060	PENNSYLVANIA ST/L			

*A,B = UNIMPROVED; C = GRADED & DRAINED; D,E = SOIL, GRAVEL, STONE; F,G = LOW TYPE BITUMINOUS
H,I = HIGH TYPE BITUMINOUS; J = CONCRETE; K = BRICK; L = BLOCK

STATE HIGHWAY ADMINISTRATION OF MARYLAND
HIGHWAY INFORMATION SERVICES DIVISION
DATA SUPPORT GROUP

STATE HIGHWAY LOCATION REFERENCE

COUNTY: GARRETT
DISTRICT: 6
DATE: 12/31/07

ROUTE NUMBER: MD 42A
INVENTORY DIRECTION: EAST
ROUTE NAME: NO NAME

STATE SYSTEM	FUNCTIONAL CLASS	MEDIAN TYPE	ACCESS CONTROL	NHS	MILEPOINT	MILEPOINT DESCRIPTION	MARKED LANES	SURFACE WIDTH/TYPE*	AADT
STATE SECONDARY	R	RUR LOCAL	NONE	NOT NHS	00.000		2	20I	0
					00.000	MD828A NO NAME			
					00.020	MD 42 FRIENDSVILLE RD			

ROUTE NUMBER: MD 135
INVENTORY DIRECTION: EAST
ROUTE NAME: MARYLAND HWY

STATE SYSTEM	FUNCTIONAL CLASS	MEDIAN TYPE	ACCESS CONTROL	NHS	MILEPOINT	MILEPOINT DESCRIPTION	MARKED LANES	SURFACE WIDTH/TYPE*	AADT
STATE SECONDARY	U	RUR MINOR ART	PARTIAL	NOT NHS	00.000		2	24I	11,310
					00.000	US219 OAK ST			
					00.000	MD219 NINTH ST			
	R				00.040	OUT CORP LMTS OAKLAND			
					00.080	SPEED LIMIT 40 MPH			
					00.100	MD825B OAKLAND DR			
		PAINTED			00.220				
		NONE (UNDIV)			00.320				
					00.350	MD826A WEBER RD			
		PAINTED			00.382				
					00.399		2	32I	
					00.428		2	27I	
		NONE (UNDIV)			00.490		2	24I	
	U				00.600	IN CORP LMTS MOUNTAIN LAKE PARK			
					00.950	MD825B G ST			
			NONE		01.350				
					01.350	STRUC #11014 L YOUGHIOGHENY RIVER			
					01.470				6,930
					01.470	MD560 PAULL ST			
					01.750	STRUC #11036 L YOUGHIOGHENY RIVER			
	R				01.770	OUT CORP LMTS MOUNTAIN LAKE PARK			
					01.770	SPEED LIMIT 50 MPH			
					02.510		2	30I	
					02.540		2	24I	
					04.280	CO 84 BROADFORD RD			
	U				04.480	IN CORP LMTS DEER PARK			

*A,B = UNIMPROVED; C = GRADED & DRAINED; D,E = SOIL, GRAVEL, STONE; F,G = LOW TYPE BITUMINOUS
H,I = HIGH TYPE BITUMINOUS; J = CONCRETE; K = BRICK; L = BLOCK

STATE HIGHWAY LOCATION REFERENCE

COUNTY: GARRETT
DISTRICT: 6
DATE: 12/31/07

ROUTE NUMBER: MD 135 CONTINUED
INVENTORY DIRECTION: EAST
ROUTE NAME: MARYLAND HWY

STATE SYSTEM	FUNCTIONAL CLASS	MEDIAN TYPE	ACCESS CONTROL	NHS	MILEPOINT	MILEPOINT DESCRIPTION	MARKED LANES	SURFACE WIDTH/TYPE*	AADT
STATE SECONDARY	U RUR MINOR ART	NONE (UNDIV)	NONE	NOT NHS	04.770		2	24I	4,380
					04.770 CO131	SAND FLAT RD			
					04.770 CO462	MAIN ST			
	R				05.060	OUT CORP LMTS DEER PARK			
					07.380		2	22I	2,220
					07.380 MD495	SWANTON RD			
					07.390		2	24I	
					07.470		2	22I	
					07.470 MD495A	SWANTAMONT RD			
					08.130	R/R #CSX 144 843 D			
					08.130	STRUC #11016			
					08.170		2	24I	
					10.670		3	36I	
					10.856		2	24I	
					10.915 MD 38B	NO NAME			
					11.070				3,700
					11.070 MD 38	KITZMILLER RD			
			PARTIAL		11.080				
					11.080 MD 38A	NO NAME			
			NONE		12.480				
					12.480 MD135C	NO NAME			
					12.550 MD825C	NO NAME			
					13.130 CO245	SWANTON RD			
					13.260		2	22I	
					13.540		2	24I	
					20.656	SPEED LIMIT 40 MPH			
	URB OPA				21.020				
					21.170	SPEED LIMIT 30 MPH			
					21.200 OP115	SELDOM SEEN RD			
					21.570	R/R #CSX 144 839 N			
					21.570	STRUC #11017 OVER R/R			
					21.670 CO233	SAVAGE RIVER RD			
					21.780	STRUC #11018 SAVAGE RIVER			
					21.810		2	22I	

NAME: BLOOMINGTON RD

*A,B = UNIMPROVED; C = GRADED & DRAINED; D,E = SOIL, GRAVEL, STONE; F,G = LOW TYPE BITUMINOUS
H,I = HIGH TYPE BITUMINOUS; J = CONCRETE; K = BRICK; L = BLOCK

STATE HIGHWAY ADMINISTRATION OF MARYLAND
HIGHWAY INFORMATION SERVICES DIVISION
DATA SUPPORT GROUP

STATE HIGHWAY LOCATION REFERENCE

COUNTY: GARRETT
DISTRICT: 6
DATE: 12/31/07

ROUTE NUMBER: MD 135 CONTINUED
INVENTORY DIRECTION: EAST
ROUTE NAME: BLOOMINGTON RD

STATE SYSTEM	FUNCTIONAL CLASS	MEDIAN TYPE	ACCESS CONTROL	NHS	MILEPOINT	MILEPOINT DESCRIPTION	MARKED LANES	SURFACE WIDTH/TYPE*	AADT
STATE SECONDARY	R URB OPA	NONE (UNDIV)	NONE	NOT NHS	21.870	ALLEGANY CO'L	2	22I	3,700

ROUTE NUMBER: MD 135C
INVENTORY DIRECTION: NORTH
ROUTE NAME: NO NAME

STATE SYSTEM	FUNCTIONAL CLASS	MEDIAN TYPE	ACCESS CONTROL	NHS	MILEPOINT	MILEPOINT DESCRIPTION	MARKED LANES	SURFACE WIDTH/TYPE*	AADT
STATE SECONDARY	R RUR LOCAL	NONE (UNDIV)	NONE	NOT NIIS	00.000		2	20I	0
					00.000 MD135	MARYLAND HWY			
					00.030 MD825C	NO NAME			

ROUTE NUMBER: MD 219
INVENTORY DIRECTION: NORTH
ROUTE NAME: NINTH ST

STATE SYSTEM	FUNCTIONAL CLASS	MEDIAN TYPE	ACCESS CONTROL	NHS	MILEPOINT	MILEPOINT DESCRIPTION	MARKED LANES	SURFACE WIDTH/TYPE*	AADT
STATE SECONDARY	U RUR OPA	NONE (UNDIV)	NONE	NOT NHS	00.000		2	24I	10,852
					00.000 US219	OAK ST			
					00.000 MD135	MARYLAND HWY			
					00.050	SPEED LIMIT 25 MPH			
MUNICIPAL					00.160				
					00.160	END STATE MAINTENANCE			
					00.160	BEGIN MUNICIPAL MAINTENANCE			
					00.220 MU240	HIGH ST			
					00.220 US219UL	US 219UL (PROPOSED)(AHEAD)			

ROUTE NUMBER: MD 495
INVENTORY DIRECTION: NORTH
ROUTE NAME: SWANTON RD

STATE SYSTEM	FUNCTIONAL CLASS	MEDIAN TYPE	ACCESS CONTROL	NHS	MILEPOINT	MILEPOINT DESCRIPTION	MARKED LANES	SURFACE WIDTH/TYPE*	AADT
STATE SECONDARY	R RUR MAJ COLL	NONE (UNDIV)	NONE	NOT NHS	00.000		2	24I	2,032
					00.000 MD135	MARYLAND HWY			
					00.120	SPEED LIMIT 50 MPH			
					00.140 MD495A	SWANTAMONT RD			

*A,B = UNIMPROVED; C = GRADED & DRAINED; D,E = SOIL, GRAVEL, STONE; F,G = LOW TYPE BITUMINOUS
H,I = HIGH TYPE BITUMINOUS; J = CONCRETE; K = BRICK; L = BLOCK

STATE HIGHWAY ADMINISTRATION OF MARYLAND
HIGHWAY INFORMATION SERVICES DIVISION
DATA SUPPORT GROUP

STATE HIGHWAY LOCATION REFERENCE

COUNTY: GARRETT
DISTRICT: 6
DATE: 12/31/07

ROUTE NUMBER: MD 495 CONTINUED
INVENTORY DIRECTION: NORTH
ROUTE NAME: SWANTON RD

STATE SYSTEM	FUNCTIONAL CLASS	MEDIAN TYPE	ACCESS CONTROL	NHS	MILEPOINT	MILEPOINT DESCRIPTION	MARKED LANES	SURFACE WIDTH/TYPE*	AADT
STATE SECONDARY	R	RUR MAJ COLL	NONE	NOT NHS	02.740	STRUC #11034 CRABTREE CREEK	2	24I	2,032
					02.900		2	22I	
					02.900	SPEED LIMIT 35 MPH			
					03.180		2	24I	
					03.260	CO245 SWANTON RD			
					03.280	STRUC #11033 CRABTREE CREEK			
					03.340		2	22I	
					03.760		2	24I	
					03.760	SPEED LIMIT 50 MPH			
					06.580		2	22I	
					09.060	CO163 GLENDALE RD			
					09.730		2	24I	2,922
					09.730	CO258 DRY RUN RD			
					10.069		2	22I	
					10.760	CO219 NEW GERMANY RD			
					11.440		2	24I	
					13.690	CO148 ROCK LODGE RD			
					13.700		2	22I	
					14.350	SPEED LIMIT 30 MPH			
					14.730		2	24I	2,622
					14.730	CO391 LEGEER RD			
					14.730	CO390 BRENNEMAN RD			
					14.810		2	22I	
					14.810	SPEED LIMIT 50 MPH			
					20.550	STRUC #11025 CASSELMAN RIVER			
					22.070	SPEED LIMIT 40 MPH			
					22.395		2	24I	
					22.505				
					22.540				
					22.610	RP 68- 6 RAMP 6 FR IS 68 EB TO MD 495 SB			
					22.610	RP 68- 4 RAMP 4 FR MD 495 NB TO IS 68 EB			
					22.660	RP 68- 3 RAMP 3 FR RAMP 6 (FR IS 68) TO MD 495 NB			
					22.660	RP 68- 5 RAMP 5 FR MD 495 SB TO RAMP 4 (TO IS 68)			
					22.700		2	28J	
					22.700	NONE (UNDIV)			

*A,B = UNIMPROVED; C = GRADED & DRAINED; D,E = SOIL, GRAVEL, STONE; F,G = LOW TYPE BITUMINOUS
H,I = HIGH TYPE BITUMINOUS; J = CONCRETE; K = BRICK; L = BLOCK

STATE HIGHWAY LOCATION REFERENCE

COUNTY: GARRETT
DISTRICT: 6
DATE: 12/31/07

ROUTE NUMBER: MD 495 CONTINUED
INVENTORY DIRECTION: NORTH
ROUTE NAME: BITTINGER RD

STATE SYSTEM	FUNCTIONAL CLASS	MEDIAN TYPE	ACCESS CONTROL	NHS	MILEPOINT	MILEPOINT DESCRIPTION	MARKED LANES	SURFACE WIDTH/TYPE*	AADT
STATE SECONDARY	R RUR MAJ COLL	NONE (UNDIV)	NONE	NOT NHS	22.720 IS 68	NATIONAL FREEWAY	2	28J	2,622
					22.720	STRUC #11019			
					22.720	EXIT #19			
					22.740		2	28I	
					22.790 RP 68- 1	RAMP 1 FR MD 495 NB TO RAMP 8 (TO IS 68)			
					22.790 RP 68- 7	RAMP 7 FR RAMP 2 (FR IS 68) TO MD 495 SB			
					22.820		2	24I	
					22.820 RP 68- 2	RAMP 2 FR IS 68 WB TO MD 495 NB			
					22.820 RP 68- 8	RAMP 8 FR MD 495 SB TO IS 68 WB			
					22.841	SIGN: WELCOME TO GRANTSVILLE			
					22.850	IN CORP LMITS GRANTSVILLE			
					22.873	SPEED LIMIT 40 MPH			
					22.890		2	22I	
					22.950		2	26I	
					22.950 MU 80	GRANT ST			
					23.020 US 40AL	MAIN ST			
					23.020 MU150	YODER ST (AHEAD)			

ROUTE NUMBER: MD 495A
INVENTORY DIRECTION: EAST
ROUTE NAME: SWANTAMONT RD

STATE SYSTEM	FUNCTIONAL CLASS	MEDIAN TYPE	ACCESS CONTROL	NHS	MILEPOINT	MILEPOINT DESCRIPTION	MARKED LANES	SURFACE WIDTH/TYPE*	AADT
STATE SECONDARY	R RUR LOCAL	NONE (UNDIV)	NONE	NOT NIIS	00.000		2	18I	0
					00.000 MD135	MARYLAND IIWY			
					00.120		2	20I	
					00.160 MD495	SWANTON RD			

ROUTE NUMBER: MD 546
INVENTORY DIRECTION: NORTH
ROUTE NAME: FINZEL RD

STATE SYSTEM	FUNCTIONAL CLASS	MEDIAN TYPE	ACCESS CONTROL	NHS	MILEPOINT	MILEPOINT DESCRIPTION	MARKED LANES	SURFACE WIDTH/TYPE*	AADT
STATE SECONDARY	R RUR MINOR COLL	NONE (UNDIV)	NONE	NOT NIIS	00.000		3	36I	1,452

*A,B = UNIMPROVED; C = GRADED & DRAINED; D,E = SOIL, GRAVEL, STONE; F,G = LOW TYPE BITUMINOUS
H,I = HIGH TYPE BITUMINOUS; J = CONCRETE; K = BRICK; L = BLOCK

STATE HIGHWAY LOCATION REFERENCE

COUNTY: GARRETT
DISTRICT: 6
DATE: 12/31/07

ROUTE NUMBER: MD 546 CONTINUED
INVENTORY DIRECTION: NORTH
ROUTE NAME: FINZEL RD

STATE SYSTEM	FUNCTIONAL CLASS	MEDIAN TYPE	ACCESS CONTROL	NHS	MILEPOINT	MILEPOINT DESCRIPTION	MARKED LANES	SURFACE WIDTH/TYPE*	AADT
STATE SECONDARY	R	RUR MINOR COLL	NONE	NOT NHS	00.000 CO204	BEALL SCHOOL RD (BACK)	3	36I	1,452
					00.020 RP 68- 6	RAMP 6 FR IS 68 EB TO MD 546 SB			
					00.020 RP 68- 4	RAMP 4 FR MD 546 NB TO IS 68 EB			
		RUR MAJ COLL			00.090				
					00.090 IS 68	NATIONAL FREEWAY			
					00.090	STRUC #11012			
					00.090	EXIT #29			
					00.170 MD546F	ACCESS RD			
					00.170 RP 68- 7	RAMP 7 FR RAMP 2 (FR IS68) TO MD 546 SB			
					00.200 RP 68- 2	RAMP 2 FR IS 68 WB TO MD 546 NB			
					00.210 RP 68- 8	RAMP 8 FR MD 546 SB TO MD 546F WB			
					00.240 US 40AL	NATIONAL PIKE			
					00.240	STRUC #11005			
					00.356	SPEED LIMIT 45 MPH			
					00.610 MD946	FINZEL RD			
					00.694		2	30I	
					00.780		2	24I	
					01.130		2	22I	
					02.790				962
					02.790 CO197	WEST FINZEL RD			
					02.790 CO468	OLD SCHOOL HOUSE RD			
					02.900		2	24I	
					03.092		2	22I	
					03.410	PENNSYLVANIA ST/L			

ROUTE NUMBER: MD 546F
INVENTORY DIRECTION: NORTH
ROUTE NAME: ACCESS RD

STATE SYSTEM	FUNCTIONAL CLASS	MEDIAN TYPE	ACCESS CONTROL	NHS	MILEPOINT	MILEPOINT DESCRIPTION	MARKED LANES	SURFACE WIDTH/TYPE*	AADT
STATE SECONDARY	R	RUR LOCAL	NONE	NOT NHS	00.000		2	45I	199
					00.000 MD546	FINZEL RD			
		NONE (UNDIV)			00.030		2	24I	
					00.030 RP 68- 8	RAMP 8 FR MD 546 SB TO MD 546F WB			

*A,B = UNIMPROVED; C = GRADED & DRAINED; D,E = SOIL, GRAVEL, STONE; F,G = LOW TYPE BITUMINOUS
H,I = HIGH TYPE BITUMINOUS; J = CONCRETE; K = BRICK; L = BLOCK

STATE HIGHWAY ADMINISTRATION OF MARYLAND
HIGHWAY INFORMATION SERVICES DIVISION
DATA SUPPORT GROUP

STATE HIGHWAY LOCATION REFERENCE

COUNTY: GARRETT
DISTRICT: 6
DATE: 12/31/07

ROUTE NUMBER: MD 546F CONTINUED
INVENTORY DIRECTION: NORTH
ROUTE NAME: ACCESS RD

STATE SYSTEM	FUNCTIONAL CLASS	MEDIAN TYPE	ACCESS CONTROL	NHS	MILEPOINT	MILEPOINT DESCRIPTION	MARKED LANES	SURFACE WIDTH/TYPE*	AADT
STATE SECONDARY	R RUR LOCAL	NONE (UNDIV)	NONE	NOT NHS	00.357		3	36I	199
					00.377		2	24I	
					00.410	RP 68- 1 RAMP I FR MD 546F NB TO IS 68 WB			
					00.430	US 40AL NATIONAL PIKE			
					00.430	CO202 PINEY RUN RD (AHEAD)			

ROUTE NUMBER: MD 560
INVENTORY DIRECTION: NORTH
ROUTE NAME: GORMAN RD

STATE SYSTEM	FUNCTIONAL CLASS	MEDIAN TYPE	ACCESS CONTROL	NHS	MILEPOINT	MILEPOINT DESCRIPTION	MARKED LANES	SURFACE WIDTH/TYPE*	AADT
STATE SECONDARY	R RUR MAJ COLL	NONE (UNDIV)	NONE	NOT NHS	00.000		2	24I	2,191
					00.000	US 50 GEORGE WASHINGTON HWY			
					00.030		2	32I	
					00.100		2	22I	
					00.140	SPEED LIMIT 40 MPH			
					00.280		2	24I	
					00.360	STRUC #11029 NYDEGGER RUN			
					00.740	SPEED LIMIT 50 MPH			
					02.330	STRUC #11028 GLADE RUN			
					02.850	STRUC #11027 GLADE RUN			
					07.020				3,721
					07.020	CO139 BETHLEHEM RD			
					08.750		2	22I	
					08.750	SPEED LIMIT 30 MPH			
NAME: LOTHIAN ST	U				08.810	IN CORP LMTS LOCH LYNN HEIGHTS			
NAME: THIRD AVE					08.980	MU 30 ARGYLE ST			
					09.140		2	23I	
NAME: PAULL ST					09.140	MU220 THIRD AVE			
					09.260		2	36I	
					09.260	OUT CORP LMTS LOCH LYNN HEIGHTS			
					09.260	IN CORP LMTS MOUNTAIN LAKE PARK			
					09.280	R/R #CSX 144 847 F			
					09.300		2	24I	
					09.320	MD135 MARYLAND HWY			

*A,B = UNIMPROVED; C = GRADED & DRAINED; D,E = SOIL, GRAVEL, STONE; F,G = LOW TYPE BITUMINOUS
H,I = HIGH TYPE BITUMINOUS; J = CONCRETE; K = BRICK; L = BLOCK

STATE HIGHWAY ADMINISTRATION OF MARYLAND
HIGHWAY INFORMATION SERVICES DIVISION
DATA SUPPORT GROUP

STATE HIGHWAY LOCATION REFERENCE

COUNTY: GARRETT
DISTRICT: 6
DATE: 12/31/07

ROUTE NUMBER: MD 669
INVENTORY DIRECTION: NORTH
ROUTE NAME: SPRINGS RD

STATE SYSTEM	FUNCTIONAL CLASS	MEDIAN TYPE	ACCESS CONTROL	NHS	MILEPOINT	MILEPOINT DESCRIPTION	MARKED LANES	SURFACE WIDTH/TYPE*	AADT
STATE SECONDARY	U RUR MAJ COLL	NONE (UNDIV)	NONE	NOT NHS	00.000		2	241	2,032
					00.000 US 40AL	MAIN ST			
					00.010	SPEED LIMIT 30 MPH			
					00.160		2	221	
					00.347	SPEED LIMIT 50 MPH			
	R				00.450	OUT CORP LMTS GRANTSVILLE			
					01.690	PENNSYLVANIA ST/L			

ROUTE NUMBER: MD 733
INVENTORY DIRECTION: NORTH
ROUTE NAME: NO NAME

STATE SYSTEM	FUNCTIONAL CLASS	MEDIAN TYPE	ACCESS CONTROL	NHS	MILEPOINT	MILEPOINT DESCRIPTION	MARKED LANES	SURFACE WIDTH/TYPE*	AADT
STATE SECONDARY	R RUR LOCAL	NONE (UNDIV)	NONE	NOT NHS	00.000		2	12D&E	0
					00.000 US 40AL	NATIONAL PIKE			
					00.050	ROAD END - GATE			

ROUTE NUMBER: MD 733A
INVENTORY DIRECTION: WEST
ROUTE NAME: NO NAME

STATE SYSTEM	FUNCTIONAL CLASS	MEDIAN TYPE	ACCESS CONTROL	NHS	MILEPOINT	MILEPOINT DESCRIPTION	MARKED LANES	SURFACE WIDTH/TYPE*	AADT
STATE SECONDARY	R RUR LOCAL	NONE (UNDIV)	NONE	NOT NHS	00.000		2	161	0
					00.000 US 40AL	NATIONAL PIKE			
					00.100		2	201	
					00.100	STRUC #11008 SAVAGE RIVER			
					00.140	ROAD END			

ROUTE NUMBER: MD 742
INVENTORY DIRECTION: NORTH
ROUTE NAME: FIRST AVE

STATE SYSTEM	FUNCTIONAL CLASS	MEDIAN TYPE	ACCESS CONTROL	NHS	MILEPOINT	MILEPOINT DESCRIPTION	MARKED LANES	SURFACE WIDTH/TYPE*	AADT
STATE SECONDARY	U RUR MINOR COLL	NONE (UNDIV)	NONE	NOT NHS	00.000		2	241	1,041

*A,B = UNIMPROVED; C = GRADED & DRAINED; D,E = SOIL, GRAVEL, STONE; F,G = LOW TYPE BITUMINOUS
H,I = HIGH TYPE BITUMINOUS; J = CONCRETE; K = BRICK; L = BLOCK

STATE HIGHWAY ADMINISTRATION OF MARYLAND
HIGHWAY INFORMATION SERVICES DIVISION
DATA SUPPORT GROUP

STATE HIGHWAY LOCATION REFERENCE

COUNTY: GARRETT
DISTRICT: 6
DATE: 12/31/07

ROUTE NUMBER: MD 742 CONTINUED
INVENTORY DIRECTION: NORTH
ROUTE NAME: FIRST AVE

STATE SYSTEM	FUNCTIONAL CLASS	MEDIAN TYPE	ACCESS CONTROL	NHS	MILEPOINT	MILEPOINT DESCRIPTION	MARKED LANES	SURFACE WIDTH/TYPE*	AADT
STATE SECONDARY	U RUR MINOR COLL	NONE (UNDIV)	NONE	NOT NHS	00.000 MD 42	FRIENDSVILLE RD	2	24I	1,04I
					00.040	SPEED LIMIT 25 MPH			
					00.170 IS 68	NATIONAL FREEWAY			
					00.170	STRUC #11040			
NAME: MAPLE ST					00.380 MU 30	MAPLE ST			
					00.450		2	26I	
					00.480	STRUC #11011 YOUGHIOGHENY RIVER			
					00.500		2	30I	
					00.510		2	24I	
					00.550	SPEED LIMIT 30 MPH			
					00.720 RP 68- 2	RAMP 2 FR IS 68 WB TO MD 742 NB			
R					00.870	OUT CORP LMETS FRIENDSVILLE			
					00.930 RP 68- 8	RAMP 8 FR MD 42 SB TO IS 68 WB			
					00.930 MD 42	FRIENDSVILLE RD			

ROUTE NUMBER: MD 825B
INVENTORY DIRECTION: EAST
ROUTE NAME: OAKLAND DR

STATE SYSTEM	FUNCTIONAL CLASS	MEDIAN TYPE	ACCESS CONTROL	NHS	MILEPOINT	MILEPOINT DESCRIPTION	MARKED LANES	SURFACE WIDTH/TYPE*	AADT
STATE SECONDARY	R RUR LOCAL	NONE (UNDIV)	NONE	NOT NHS	00.000		2	20I	1,352
					00.000 MD135	MARYLAND HWY			
					00.060	SPEED LIMIT 30 MPH			
					00.240		3	36I	
					00.240 MD826A	WEBER RD			
					00.283		2	22I	
					00.620	IN CORP LMETS MOUNTAIN LAKE PARK			
					00.830				
U	RUR MINOR COLL				00.830 MU 64	DEER PARK AVE			
NAME: G ST					00.940 MD135	MARYLAND HWY			
					00.940 MU 90	G ST (AHEAD)			

*A,B = UNIMPROVED; C = GRADED & DRAINED; D,E = SOIL, GRAVEL, STONE; F,G = LOW TYPE BITUMINOUS
H,I = HIGH TYPE BITUMINOUS; J = CONCRETE; K = BRICK; L = BLOCK

STATE HIGHWAY ADMINISTRATION OF MARYLAND
HIGHWAY INFORMATION SERVICES DIVISION
DATA SUPPORT GROUP

STATE HIGHWAY LOCATION REFERENCE

COUNTY: GARRETT
DISTRICT: 6
DATE: 12/31/07

ROUTE NUMBER: MD 825C
INVENTORY DIRECTION: SOUTH
ROUTE NAME: NO NAME

STATE SYSTEM	FUNCTIONAL CLASS	MEDIAN TYPE	ACCESS CONTROL	NHS	MILEPOINT	MILEPOINT DESCRIPTION	MARKED LANES	SURFACE WIDTH/TYPE*	AADT
STATE SECONDARY	R RUR LOCAL	NONE (UNDIV)	NONE	NOT NHS	00.000		2	161	99
					00.000 MD135	MARYLAND HWY			
					00.110 MD135C	NO NAME			
					00.120		2	12D&E	
					00.240	ROAD END			

ROUTE NUMBER: MD 826A
INVENTORY DIRECTION: NORTH
ROUTE NAME: SHA DR

STATE SYSTEM	FUNCTIONAL CLASS	MEDIAN TYPE	ACCESS CONTROL	NHS	MILEPOINT	MILEPOINT DESCRIPTION	MARKED LANES	SURFACE WIDTH/TYPE*	AADT
STATE SECONDARY	R RUR LOCAL	NONE (UNDIV)	NONE	NOT NHS	00.000		2	241	399
					00.000	ROAD END			
					00.110		2	221	
NAME: WEBER RD					00.140 US219A	WEBER RD			
					00.220	SPEED LIMIT 40 MPH			
					00.320		2	241	
					00.440		2	221	
					00.440 MD135	MARYLAND HWY			
					00.450		2	261	
					00.486		2	241	
					00.530		2	281	
					00.550		2	321	
					00.560 MD825B	OAKLAND DR			

ROUTE NUMBER: MD 826B
INVENTORY DIRECTION: NORTH
ROUTE NAME: LUMBER CITY RD

STATE SYSTEM	FUNCTIONAL CLASS	MEDIAN TYPE	ACCESS CONTROL	NHS	MILEPOINT	MILEPOINT DESCRIPTION	MARKED LANES	SURFACE WIDTH/TYPE*	AADT
STATE SECONDARY	R RUR LOCAL	NONE (UNDIV)	NONE	NOT NHS	00.000		2	201	0
					00.000 US219A	WEBER RD (BACK)			
					00.000 US219	GARRETT HWY			
					00.150	ROAD END			

*A,B = UNIMPROVED; C = GRADED & DRAINED; D,E = SOIL, GRAVEL, STONE; F,G = LOW TYPE BITUMINOUS
H,I = HIGH TYPE BITUMINOUS; J = CONCRETE; K = BRICK; L = BLOCK

STATE HIGHWAY ADMINISTRATION OF MARYLAND
HIGHWAY INFORMATION SERVICES DIVISION
DATA SUPPORT GROUP

STATE HIGHWAY LOCATION REFERENCE

COUNTY: GARRETT
DISTRICT: 6
DATE: 12/31/07

ROUTE NUMBER: MD 826C
INVENTORY DIRECTION: NORTH
ROUTE NAME: NO NAME

STATE SYSTEM	FUNCTIONAL CLASS	MEDIAN TYPE	ACCESS CONTROL	NHS	MILEPOINT	MILEPOINT DESCRIPTION	MARKED LANES	SURFACE WIDTH/TYPE*	AADT
STATE SECONDARY	R RUR LOCAL	NONE (UNDIV)	NONE	NOT NHS	00.000		2	16H	99
					00.000	ROAD END			
					00.020 US219B	NO NAME			
					00.070		2	10F	
					00.160 US219	GARRETT HWY			

ROUTE NUMBER: MD 826D
INVENTORY DIRECTION: NORTH
ROUTE NAME: NO NAME

STATE SYSTEM	FUNCTIONAL CLASS	MEDIAN TYPE	ACCESS CONTROL	NHS	MILEPOINT	MILEPOINT DESCRIPTION	MARKED LANES	SURFACE WIDTH/TYPE*	AADT
STATE SECONDARY	R RUR LOCAL	NONE (UNDIV)	NONE	NOT NHS	00.000		2	12D&E	99
					00.000	ROAD END			
					00.030		2	17I	
					00.050 US219	GARRETT HWY			

ROUTE NUMBER: MD 826E
INVENTORY DIRECTION: SOUTH
ROUTE NAME: ACCIDENT GARAGE RD

STATE SYSTEM	FUNCTIONAL CLASS	MEDIAN TYPE	ACCESS CONTROL	NHS	MILEPOINT	MILEPOINT DESCRIPTION	MARKED LANES	SURFACE WIDTH/TYPE*	AADT
STATE SECONDARY	R RUR LOCAL	NONE (UNDIV)	NONE	NOT NHS	00.000		2	18I	99
					00.000 US219	GARRETT HWY			
					00.100		2	18II	
					00.350	ROAD END			

ROUTE NUMBER: MD 826G
INVENTORY DIRECTION: NORTH
ROUTE NAME: NO NAME

STATE SYSTEM	FUNCTIONAL CLASS	MEDIAN TYPE	ACCESS CONTROL	NHS	MILEPOINT	MILEPOINT DESCRIPTION	MARKED LANES	SURFACE WIDTH/TYPE*	AADT
STATE SECONDARY	R RUR LOCAL	NONE (UNDIV)	NONE	NOT NHS	00.000		2	14I	99
					00.000	ROAD END			
					00.010 US219C	NO NAME			
					00.030		2	14G	

*A,B = UNIMPROVED; C = GRADED & DRAINED; D,E = SOIL, GRAVEL, STONE; F,G = LOW TYPE BITUMINOUS
H,I = HIGH TYPE BITUMINOUS; J = CONCRETE; K = BRICK; L = BLOCK

STATE HIGHWAY ADMINISTRATION OF MARYLAND
HIGHWAY INFORMATION SERVICES DIVISION
DATA SUPPORT GROUP

STATE HIGHWAY LOCATION REFERENCE

COUNTY: GARRETT
DISTRICT: 6
DATE: 12/31/07

ROUTE NUMBER: MD 826G CONTINUED
INVENTORY DIRECTION: NORTH
ROUTE NAME: NO NAME

STATE SYSTEM	FUNCTIONAL CLASS	MEDIAN TYPE	ACCESS CONTROL	NHS	MILEPOINT	MILEPOINT DESCRIPTION	MARKED LANES	SURFACE WIDTH/TYPE*	AADT
STATE SECONDARY	R RUR LOCAL	NONE (UNDIV)	NONE	NOT NHS	00.080	ROAD END	2	14G	99

ROUTE NUMBER: MD 826H
INVENTORY DIRECTION: SOUTH
ROUTE NAME: NO NAME

STATE SYSTEM	FUNCTIONAL CLASS	MEDIAN TYPE	ACCESS CONTROL	NHS	MILEPOINT	MILEPOINT DESCRIPTION	MARKED LANES	SURFACE WIDTH/TYPE*	AADT
STATE SECONDARY	R RUR LOCAL	NONE (UNDIV)	NONE	NOT NHS	00.000		2	25I	99
					00.000 US 40	NATIONAL PIKE			
					00.080		2	20I	
					00.130		2	12D&E	
					00.190	ROAD END			

ROUTE NUMBER: MD 826J
INVENTORY DIRECTION: NORTH
ROUTE NAME: STOCKYARD RD

STATE SYSTEM	FUNCTIONAL CLASS	MEDIAN TYPE	ACCESS CONTROL	NHS	MILEPOINT	MILEPOINT DESCRIPTION	MARKED LANES	SURFACE WIDTH/TYPE*	AADT
STATE SECONDARY	R RUR LOCAL	NONE (UNDIV)	NONE	NOT NHS	00.000		2	20I	99
					00.000	ROAD END			
					00.010 US219D	STOCKYARD RD			
					00.371		2	22I	
					00.570 US219E	STOCKYARD RD			
					00.600	ROAD END			

ROUTE NUMBER: MD 826K
INVENTORY DIRECTION: EAST
ROUTE NAME: NO NAME

STATE SYSTEM	FUNCTIONAL CLASS	MEDIAN TYPE	ACCESS CONTROL	NHS	MILEPOINT	MILEPOINT DESCRIPTION	MARKED LANES	SURFACE WIDTH/TYPE*	AADT
STATE SECONDARY	R RUR LOCAL	NONE (UNDIV)	NONE	NOT NHS	00.000		2	20I	99
					00.000	ROAD END			
					00.010 US219F	NO NAME			
					00.050	ROAD END			

*A,B = UNIMPROVED; C = GRADED & DRAINED; D,E = SOIL, GRAVEL, STONE; F,G = LOW TYPE BITUMINOUS
H,I = HIGH TYPE BITUMINOUS; J = CONCRETE; K = BRICK; L = BLOCK

STATE HIGHWAY LOCATION REFERENCE

COUNTY: GARRETT
DISTRICT: 6
DATE: 12/31/07

ROUTE NUMBER: MD 826L
INVENTORY DIRECTION: EAST
ROUTE NAME: RYLAND CT

STATE SYSTEM	FUNCTIONAL CLASS	MEDIAN TYPE	ACCESS CONTROL	NHS	MILEPOINT	MILEPOINT DESCRIPTION	MARKED LANES	SURFACE WIDTH/TYPE*	AADT
STATE SECONDARY	R RUR LOCAL	NONE (UNDIV)	NONE	NOT NHS	00.000		2	20I	99
					00.000	ROAD END			
					00.120	US219G RYLAND CT			
					00.190	ROAD END			

ROUTE NUMBER: MD 826M
INVENTORY DIRECTION: EAST
ROUTE NAME: RABBIT HOLLOW RD

STATE SYSTEM	FUNCTIONAL CLASS	MEDIAN TYPE	ACCESS CONTROL	NHS	MILEPOINT	MILEPOINT DESCRIPTION	MARKED LANES	SURFACE WIDTH/TYPE*	AADT
STATE SECONDARY	R RUR LOCAL	NONE (UNDIV)	NONE	NOT NHS	00.000		2	18H	99
					00.000	US219 GARRETT HWY			
					00.040		2	20H	
					00.180	SPEED LIMIT 25 MPH			
					00.310		2	18H	
					00.510	CO180 RABBIT HOLLOW RD (AHEAD)			

ROUTE NUMBER: MD 826N
INVENTORY DIRECTION: NORTH
ROUTE NAME: NO NAME

STATE SYSTEM	FUNCTIONAL CLASS	MEDIAN TYPE	ACCESS CONTROL	NHS	MILEPOINT	MILEPOINT DESCRIPTION	MARKED LANES	SURFACE WIDTH/TYPE*	AADT
STATE SECONDARY	R RUR LOCAL	NONE (UNDIV)	NONE	NOT NHS	00.000		2	20I	99
					00.000	ROAD END			
					00.110	CO358 COLLIER RD			
					00.178		2	18G	
					00.247	ROAD END			

ROUTE NUMBER: MD 826P
INVENTORY DIRECTION: NORTH
ROUTE NAME: NO NAME

STATE SYSTEM	FUNCTIONAL CLASS	MEDIAN TYPE	ACCESS CONTROL	NHS	MILEPOINT	MILEPOINT DESCRIPTION	MARKED LANES	SURFACE WIDTH/TYPE*	AADT
STATE SECONDARY	R RUR LOCAL	NONE (UNDIV)	NONE	NOT NHS	00.000		2	18I	99
					00.000	US219 GARRETT HWY			

*A,B = UNIMPROVED; C = GRADED & DRAINED; D,E = SOIL, GRAVEL, STONE; F,G = LOW TYPE BITUMINOUS
H,I = HIGH TYPE BITUMINOUS; J = CONCRETE; K = BRICK; L = BLOCK

STATE HIGHWAY ADMINISTRATION OF MARYLAND
HIGHWAY INFORMATION SERVICES DIVISION
DATA SUPPORT GROUP

STATE HIGHWAY LOCATION REFERENCE

COUNTY: GARRETT
DISTRICT: 6
DATE: 12/31/07

ROUTE NUMBER: MD 826P CONTINUED
INVENTORY DIRECTION: NORTH
ROUTE NAME: NO NAME

STATE SYSTEM	FUNCTIONAL CLASS	MEDIAN TYPE	ACCESS CONTROL	NHS	MILEPOINT	MILEPOINT DESCRIPTION	MARKED LANES	SURFACE WIDTH/TYPE*	AADT
STATE SECONDARY	R RUR LOCAL	NONE (UNDIV)	NONE	NOT NHS	00.170 US219	GARRETT HWY	2	181	99

ROUTE NUMBER: MD 827A
INVENTORY DIRECTION: NORTH
ROUTE NAME: NO NAME

STATE SYSTEM	FUNCTIONAL CLASS	MEDIAN TYPE	ACCESS CONTROL	NHS	MILEPOINT	MILEPOINT DESCRIPTION	MARKED LANES	SURFACE WIDTH/TYPE*	AADT
STATE SECONDARY	R RUR LOCAL	NONE (UNDIV)	NONE	NOT NHS	00.000		2	121	99
					00.000	ROAD END			
					00.010 MD 39	HUTTON RD			

ROUTE NUMBER: MD 827C
INVENTORY DIRECTION: NORTH
ROUTE NAME: NO NAME

STATE SYSTEM	FUNCTIONAL CLASS	MEDIAN TYPE	ACCESS CONTROL	NHS	MILEPOINT	MILEPOINT DESCRIPTION	MARKED LANES	SURFACE WIDTH/TYPE*	AADT
STATE SECONDARY	R RUR LOCAL	NONE (UNDIV)	NONE	NOT NHS	00.000		2	22H	99
					00.000	ROAD END			
					00.040 MD 39A	NO NAME			
					00.050	ROAD END			

ROUTE NUMBER: MD 828
INVENTORY DIRECTION: SOUTH
ROUTE NAME: NO NAME

STATE SYSTEM	FUNCTIONAL CLASS	MEDIAN TYPE	ACCESS CONTROL	NHS	MILEPOINT	MILEPOINT DESCRIPTION	MARKED LANES	SURFACE WIDTH/TYPE*	AADT
STATE SECONDARY	R RUR LOCAL	NONE (UNDIV)	NONE	NOT NHS	00.000		2	181	99
					00.000 MD 42	FRIENDSVILLE RD			
					00.097		2	361	
					00.130	ROAD END			

ROUTE NUMBER: MD 828A
INVENTORY DIRECTION: EAST
ROUTE NAME: NO NAME

STATE SYSTEM	FUNCTIONAL CLASS	MEDIAN TYPE	ACCESS CONTROL	NHS	MILEPOINT	MILEPOINT DESCRIPTION	MARKED LANES	SURFACE WIDTH/TYPE*	AADT
--------------	------------------	-------------	----------------	-----	-----------	-----------------------	--------------	---------------------	------

*A,B = UNIMPROVED; C = GRADED & DRAINED; D,E = SOIL, GRAVEL, STONE; F,G = LOW TYPE BITUMINOUS
H,I = HIGH TYPE BITUMINOUS; J = CONCRETE; K = BRICK; L = BLOCK

STATE HIGHWAY LOCATION REFERENCE

COUNTY: GARRETT
DISTRICT: 6
DATE: 12/31/07

ROUTE NUMBER: MD 828A CONTINUED
INVENTORY DIRECTION: EAST
ROUTE NAME: NO NAME

STATE SYSTEM	FUNCTIONAL CLASS	MEDIAN TYPE	ACCESS CONTROL	NHS	MILEPOINT	MILEPOINT DESCRIPTION	MARKED LANES	SURFACE WIDTH/TYPE*	AADT
STATE SECONDARY	R RUR LOCAL	NONE (UNDIV)	NONE	NOT NHS	00.000		2	18I	99
					00.000	ROAD END			
					00.040		2	16I	
					00.040	MD 42A NO NAME			
					00.090		2	26I	
					00.120	ROAD END			

ROUTE NUMBER: MD 946
INVENTORY DIRECTION: SOUTH
ROUTE NAME: FINZEL RD

STATE SYSTEM	FUNCTIONAL CLASS	MEDIAN TYPE	ACCESS CONTROL	NHS	MILEPOINT	MILEPOINT DESCRIPTION	MARKED LANES	SURFACE WIDTH/TYPE*	AADT
STATE SECONDARY	R RUR MAJ COLL	NONE (UNDIV)	NONE	NOT NHS	00.000		2	21I	80I
					00.000	US 40AL NATIONAL PIKE			
					00.150	US 40AL NATIONAL PIKE			
					00.150	STRUC #11026			
					00.170		2	22I	
					00.610	MD546 FINZEL RD			

ROUTE NUMBER: MD 948B
INVENTORY DIRECTION: SOUTH
ROUTE NAME: OLD FROSTBURG RD

STATE SYSTEM	FUNCTIONAL CLASS	MEDIAN TYPE	ACCESS CONTROL	NHS	MILEPOINT	MILEPOINT DESCRIPTION	MARKED LANES	SURFACE WIDTH/TYPE*	AADT
STATE SECONDARY	R RUR LOCAL	NONE (UNDIV)	NONE	NOT NHS	00.190		2	20G	199
					00.190	CO205 OLD FROSTBURG RD (BACK)			
					00.310	IS 68 NATIONAL FREEWAY			
					00.310	STRUC #11043			
					00.410		2	23G	
					00.430	CO205 OLD FROSTBURG RD (AHEAD)			

*A,B = UNIMPROVED; C = GRADED & DRAINED; D,E = SOIL, GRAVEL, STONE; F,G = LOW TYPE BITUMINOUS
H,I = HIGH TYPE BITUMINOUS; J = CONCRETE; K = BRICK; L = BLOCK

STATE HIGHWAY ADMINISTRATION OF MARYLAND
HIGHWAY INFORMATION SERVICES DIVISION
DATA SUPPORT GROUP

STATE HIGHWAY LOCATION REFERENCE

COUNTY: GARRETT
DISTRICT: 6
DATE: 12/31/07

ROUTE NUMBER: MD 948H
INVENTORY DIRECTION: EAST
ROUTE NAME: DIESEL SCHOOL RD

STATE SYSTEM	FUNCTIONAL CLASS	MEDIAN TYPE	ACCESS CONTROL	NHS	MILEPOINT	MILEPOINT DESCRIPTION	MARKED LANES	SURFACE WIDTH/TYPE*	AADT
STATE SECONDARY	R RUR LOCAL	NONE (UNDIV)	NONE	NOT NHS	00.000		2	20I	199
					00.000 US219	GARRETT HWY			
					00.620	ROAD END			

ROUTE NUMBER: MD 948K
INVENTORY DIRECTION: EAST
ROUTE NAME: NO NAME

STATE SYSTEM	FUNCTIONAL CLASS	MEDIAN TYPE	ACCESS CONTROL	NHS	MILEPOINT	MILEPOINT DESCRIPTION	MARKED LANES	SURFACE WIDTH/TYPE*	AADT
STATE SECONDARY	R RUR LOCAL	NONE (UNDIV)	NONE	NOT NHS	00.000		2	14D&E	199
					00.000	ROAD END			
					00.300		2	12D&E	
					00.400 CO 42	PIGS EAR RD			

ROUTE NUMBER: US 40
INVENTORY DIRECTION: EAST
ROUTE NAME: NATIONAL PIKE

STATE SYSTEM	FUNCTIONAL CLASS	MEDIAN TYPE	ACCESS CONTROL	NHS	MILEPOINT	MILEPOINT DESCRIPTION	MARKED LANES	SURFACE WIDTH/TYPE*	AADT
STATE PRIMARY	R RUR OPA	NONE (UNDIV)	NONE	NOT NHS	00.000		3	35I	3,12I
					00.000	PENNSYLVANIA ST/L			
					00.050		3	36I	
					00.050 CO 42	PIGS EAR RD			
					00.090		2	24I	
					00.100	SPEED LIMIT 55 MPH			
					00.360		3	36I	
					00.785		2	30I	
					00.800		2	24I	
					01.460		3	36I	
					01.620		2	36I	
					01.645		2	24I	
					02.200		3	36I	
					02.378		2	30I	
					02.420		2	24I	
					03.140		3	36I	

*A,B = UNIMPROVED; C = GRADED & DRAINED; D,E = SOIL, GRAVEL, STONE; F,G = LOW TYPE BITUMINOUS
H,I = HIGH TYPE BITUMINOUS; J = CONCRETE; K = BRICK; L = BLOCK

STATE HIGHWAY ADMINISTRATION OF MARYLAND
HIGHWAY INFORMATION SERVICES DIVISION
DATA SUPPORT GROUP

STATE HIGHWAY LOCATION REFERENCE

COUNTY: GARRETT
DISTRICT: 6
DATE: 12/31/07

ROUTE NUMBER: US 40 CONTINUED
INVENTORY DIRECTION: EAST
ROUTE NAME: NATIONAL PIKE

STATE SYSTEM	FUNCTIONAL CLASS	MEDIAN TYPE	ACCESS CONTROL	NHS	MILEPOINT	MILEPOINT DESCRIPTION	MARKED LANES	SURFACE WIDTH/TYPE*	AADT
STATE PRIMARY	R RUR OPA	NONE (UNDIV)	NONE	NOT NHS	03.190		4	48I	2,931
					03.190 CO409	WINDING RIDGE RD			
					03.250 MD8261I	NO NAME			
					03.380		3	36I	
					03.410		2	24I	5,401
					03.410 US 40AL	NATIONAL PIKE			
					03.420		2	30I	
					03.468		2	24I	
					03.480 RP 68- 8	RAMP 8 FR US 40 SB TO IS 68 WB			
					03.570 RP 68- 2	RAMP 2 FR IS 68 WB TO US 40 NB			
					03.610 RP 68- 7	RAMP 7 FR IS 68 WB TO US 40 SB			
					03.690 RP 68- 1	RAMP 1 FR US 40 NB TO IS 68 WB			
					03.740 US219	GARRETT HWY			
					03.740	STRUC #11049			
					03.740	EXIT #14			
					03.740 IS 68	NATIONAL FREEWAY			
					03.740	BEG X-REF W IS 68			
					21.700	ALLEGANY CO/L			
					21.700	SEE IS 68			

ROUTE NUMBER: US 40AL
INVENTORY DIRECTION: EAST
ROUTE NAME: NATIONAL PIKE

STATE SYSTEM	FUNCTIONAL CLASS	MEDIAN TYPE	ACCESS CONTROL	NHS	MILEPOINT	MILEPOINT DESCRIPTION	MARKED LANES	SURFACE WIDTH/TYPE*	AADT
STATE SECONDARY	R RUR MAJ COLL	NONE (UNDIV)	NONE	NOT NHS	00.000		2	24I	1,831
					00.000 US 40	NATIONAL PIKE			
					00.150	SPEED LIMIT 50 MPH			
		PAINTED			00.370				
		NONE (UNDIV)			00.450				
		PAINTED			00.513				
		NONE (UNDIV)			00.629				
					03.070	STRUC #11095XO SPIKER RUN			
					04.530 MD733	NO NAME			
					04.590	STRUC #11002XO SHADE RUN			

*A,B = UNIMPROVED; C = GRADED & DRAINED; D,E = SOIL, GRAVEL, STONE; F,G = LOW TYPE BITUMINOUS
H,I = HIGH TYPE BITUMINOUS; J = CONCRETE; K = BRICK; L = BLOCK

STATE HIGHWAY ADMINISTRATION OF MARYLAND
HIGHWAY INFORMATION SERVICES DIVISION
DATA SUPPORT GROUP

STATE HIGHWAY LOCATION REFERENCE

COUNTY: GARRETT
DISTRICT: 6
DATE: 12/31/07

ROUTE NUMBER: US 40AL CONTINUED
INVENTORY DIRECTION: EAST
ROUTE NAME: NATIONAL PIKE

STATE SYSTEM	FUNCTIONAL CLASS	MEDIAN TYPE	ACCESS CONTROL	NHS	MILEPOINT	MILEPOINT DESCRIPTION	MARKED LANES	SURFACE WIDTH/TYPE*	AADT
STATE SECONDARY	R	RUR MAJ COLL	NONE	NOT NHS	04.680	STRUC #11006 BIG SHADE RUN	2	24I	1,83I
					04.840		2	22I	
					05.100		2	24I	
					05.130	SPEED LIMIT 30 MPH			
	U				05.230		2	26I	
NAME: MAIN ST					05.230	IN CORP LMTS GRANTSVILLE			
					05.300				3,31I
					05.300 MD669	SPRINGS RD			
					05.590		2	24I	3,71I
					05.590 MD495	S YODER ST			
					05.980		2	26I	
					06.060		2	22I	
NAME: NATIONAL PIKE	R				06.090	OUT CORP LMTS GRANTSVILLE			
					06.100	SPEED LIMIT 50 MPH			
					06.410	STRUC #11007 CASSELMAN RIVER			
					06.861		2	24I	
					07.110		2	22I	
					07.680		2	24I	
					08.280		2	22I	
					08.280	SPEED LIMIT 40 MPH			
					08.710		2	24I	1,68I
					08.710 US219	CHESTNUT RIDGE RD			
					09.040	SPEED LIMIT 50 MPH			
					10.370				2,02I
					10.370 CO214	LOWER NEW GERMANY RD			
					15.790				2,232
					15.790 MD546F	ACCESS RD			
					16.023		2	30I	
					16.060		3	36I	
					16.220 MD546	FINZEL RD			
					16.220	STRUC #11005			
					16.400 MD946	FINZEL RD			
					16.400	STRUC #11026			
					16.435		2	24I	
					16.470 MD946	FINZEL RD			

*A,B = UNIMPROVED; C = GRADED & DRAINED; D,E = SOIL, GRAVEL, STONE; F,G = LOW TYPE BITUMINOUS
H,I = HIGH TYPE BITUMINOUS; J = CONCRETE; K = BRICK; L = BLOCK

STATE HIGHWAY LOCATION REFERENCE

COUNTY: GARRETT

DISTRICT: 6

DATE: 12/31/07

ROUTE NUMBER: US 40AL CONTINUED

INVENTORY DIRECTION: EAST

ROUTE NAME: NATIONAL PIKE

STATE SYSTEM	FUNCTIONAL CLASS	MEDIAN TYPE	ACCESS CONTROL	NHS	MILEPOINT	MILEPOINT DESCRIPTION	MARKED LANES	SURFACE WIDTH/TYPE*	AADT
STATE SECONDARY	R RUR MAJ COLL	NONE (UNDIV)	NONE	NOT NHS	16.480		2	34I	2,232
					16.581		2	24I	
					16.620	MD733A NO NAME			
					17.040		3	36I	
					17.143		2	30I	
					17.170		2	24I	
					18.180	ALLEGANY COL			

ROUTE NUMBER: US 50

INVENTORY DIRECTION: EAST

ROUTE NAME: GEORGE WASHINGTON HWY

STATE SYSTEM	FUNCTIONAL CLASS	MEDIAN TYPE	ACCESS CONTROL	NHS	MILEPOINT	MILEPOINT DESCRIPTION	MARKED LANES	SURFACE WIDTH/TYPE*	AADT
STATE SECONDARY	R RUR MINOR ART	NONE (UNDIV)	NONE	NOT NHS	00.000		2	24I	1,052
					00.000	WEST VIRGINIA ST/L			
					00.070	SPEED LIMIT 50 MPH			
					02.080				1,742
					02.080	US219 GARRETT HWY			
					03.490		2	22I	
					03.989		2	24I	
					04.520		2	20I	1,842
					04.520	CO111 TABLE ROCK RD			
					04.730		2	22I	
					06.610		2	24I	
					07.630		2	26I	
					08.560		2	24I	
					08.560	SPEED LIMIT 30 MPH			
					08.720		2	26I	
					09.007		2	28I	
					09.053		2	24I	
					09.100		2	26I	
					09.100	MD560 GORMAN RD			
					09.110	R/R #CSX 832 571 S			
					09.130	STRUC #11013 POTOMAC RIVER			
					09.170	WEST VIRGINIA ST/L			

*A,B = UNIMPROVED; C = GRADED & DRAINED; D,E = SOIL, GRAVEL, STONE; F,G = LOW TYPE BITUMINOUS
H,I = HIGH TYPE BITUMINOUS; J = CONCRETE; K = BRICK; L = BLOCK

STATE HIGHWAY ADMINISTRATION OF MARYLAND
HIGHWAY INFORMATION SERVICES DIVISION
DATA SUPPORT GROUP

STATE HIGHWAY LOCATION REFERENCE

COUNTY: GARRETT
DISTRICT: 6
DATE: 12/31/07

ROUTE NUMBER: US 219
INVENTORY DIRECTION: NORTH
ROUTE NAME: GARRETT HWY

STATE SYSTEM	FUNCTIONAL CLASS	MEDIAN TYPE	ACCESS CONTROL	NHS	MILEPOINT	MILEPOINT DESCRIPTION	MARKED LANES	SURFACE WIDTH/TYPE*	AADT
STATE SECONDARY	R	RUR MINOR ART	NONE	NHS	00.000		2	22I	1,590
					00.000	WEST VIRGINIA ST/L			
					00.097	SPEED LIMIT 50 MPH			
					00.283		2	24I	
					00.385		2	22I	
					01.570		2	24I	2,100
					01.570	CO108 CASH VALLEY RD			
					01.730	STRUC #11024 YOUGHIOGHENY RIVER			
					03.010		2	22I	3,000
					03.010	US 50 GEORGE WASHINGTON HWY			
					03.990		2	24I	
		PAINTED			04.424				
		NONE (UNDIV)			04.529				
					04.630	CO 99 BEN DEWITT RD			
		PAINTED			04.640				
		NONE (UNDIV)			04.740				
					06.500	STRUC #11023 CHERRY CREEK			
					07.107		2	34I	
					07.209		2	24I	
					07.969		2	32I	
					08.017		2	24I	
					08.117		2	34I	
					08.157		2	48I	
					08.199		2	24I	
					08.936		2	27I	
					08.981		2	24I	
					09.075		2	27I	
					09.125		2	24I	
					09.200	MD826D NO NAME			
					09.204		2	20I	
					09.250		2	24I	
					09.300				6,570
					09.300	CO 94 MONTE VISTA RD			
					09.410	US219B NO NAME			

*A,B = UNIMPROVED; C = GRADED & DRAINED; D,E = SOIL, GRAVEL, STONE; F,G = LOW TYPE BITUMINOUS
H,I = HIGH TYPE BITUMINOUS; J = CONCRETE; K = BRICK; L = BLOCK

STATE HIGHWAY ADMINISTRATION OF MARYLAND
HIGHWAY INFORMATION SERVICES DIVISION
DATA SUPPORT GROUP

STATE HIGHWAY LOCATION REFERENCE

COUNTY: GARRETT

DISTRICT: 6

DATE: 12/31/07

ROUTE NUMBER: US 219 CONTINUED

INVENTORY DIRECTION: NORTH

ROUTE NAME: GARRETT HWY

STATE SYSTEM	FUNCTIONAL CLASS	MEDIAN TYPE	ACCESS CONTROL	NHS	MILEPOINT	MILEPOINT DESCRIPTION	MARKED LANES	SURFACE WIDTH/TYPE*	AADT
STATE SECONDARY	R	RUR MINOR ART	NONE	NHS	09.550 MD826C	NO NAME	2	241	6,570
			PARTIAL		10.300				
					10.300	STRUC #11035 YOUGHIOGHENY RIVER			
					10.320	R/R #CSX 144 848 M			
					10.360	SPEED LIMIT 40 MPH			
					10.560 US219A	WEBER RD			
					10.560 MD826B	LUMBER CITY RD			
	U				10.840	IN CORP LMNTS OAKLAND			
			NONE		10.930				14,650
NAME: OAK ST					10.930 MD135	MARYLAND HWY			
					10.930 MD219	NINTH ST			
		PAINTED			11.000				
		NONE (UNDIV)			11.000	SPEED LIMIT 35 MPH			
					11.050				
					11.080 MU160	EIGHTH ST			
					11.250	SPEED LIMIT 25 MPH			
STATE PRIMARY		RUR MAJ COLL			11.440		2	301	
NAME: THIRD ST					11.470		2	241	16,090
					11.470 MD 39	OAK ST			
					11.500				
					11.530 MU 10	ALDER ST			
					11.546	SPEED LIMIT 30 MPH			
					11.600 MU220	E GREEN ST			
					11.790		2	301	
					11.900		2	241	
					11.960 MU280	E MEMORIAL DR			
					11.970	SPEED LIMIT 35 MPH			
					12.300	SPEED LIMIT 40 MPH			
NAME: GARRETT HWY					12.950 MU200	N FOURTH ST			
		PAINTED			12.960				
		NONE (UNDIV)			13.028				
		PAINTED			13.094				
	RUR OPA	NONE (UNDIV)			13.170				
					13.170 US219UL	US 219 UL (PROPOSED)			
					13.211				

*A,B = UNIMPROVED; C = GRADED & DRAINED; D,E = SOIL, GRAVEL, STONE; F,G = LOW TYPE BITUMINOUS
H,I = HIGH TYPE BITUMINOUS; J = CONCRETE; K = BRICK; L = BLOCK

STATE HIGHWAY ADMINISTRATION OF MARYLAND
HIGHWAY INFORMATION SERVICES DIVISION
DATA SUPPORT GROUP

STATE HIGHWAY LOCATION REFERENCE

COUNTY: GARRETT
DISTRICT: 6
DATE: 12/31/07

ROUTE NUMBER: US 219 CONTINUED
INVENTORY DIRECTION: NORTH
ROUTE NAME: GARRETT HWY

STATE SYSTEM	FUNCTIONAL CLASS	MEDIAN TYPE	ACCESS CONTROL	NHS	MILEPOINT	MILEPOINT DESCRIPTION	MARKED LANES	SURFACE WIDTH/TYPE*	AADT
STATE PRIMARY	U RUR OPA	NONE (UNDIV)	NONE	NHS	13.380	SPEED LIMIT 55 MPH	2	24I	16,090
	R				14.470	OUT CORP LMTS OAKLAND			
					15.100				7,840
					15.100 CO 72	KINGS RUN RD			
					17.022		3	36I	
					17.700		2	24I	9,130
					17.700 CO131	SAND FLAT RD			
					17.776	SPEED LIMIT 55 MPH			
					18.374		2	32I	
					18.420		2	24I	
					18.490 CO 68	MAYHEW INN RD			
					19.150		3	36I	
					19.269		2	24I	
					19.363	SPEED LIMIT 45 MPH			
		CENTER TLA (UNDIV)			19.480				
		NONE (UNDIV)			19.560				10,723
					19.560 CO163	GLENDALE RD			
		CENTER TLA (UNDIV)			19.588				
					19.650	DRAINAGE STRUC #11019X0 DEEP CREEK LAKE			
		NONE (UNDIV)			19.760				
		CENTER TLA (UNDIV)			19.780				
		NONE (UNDIV)			19.860				
			PARTIAL		22.000				
					22.000	STRUC #11021 DEEP CREEK LAKE			
					22.060		2	36I	
					22.080		2	24I	
					22.100	ATR STATION #0035 (CABINET SB/L)			
					22.230 CO343	DEEP CREEK DR			
					22.230 CO148	ROCK LODGE RD			
					22.340	SPEED LIMIT 50 MPH			
					24.070		2	30I	
					24.087		2	24I	
					24.340 CO170	MOSSER RD			
					24.340 CO455	DEEP CREEK DR			

*A,B = UNIMPROVED; C = GRADED & DRAINED; D,E = SOIL, GRAVEL, STONE; F,G = LOW TYPE BITUMINOUS
H,I = HIGH TYPE BITUMINOUS; J = CONCRETE; K = BRICK; L = BLOCK

STATE HIGHWAY LOCATION REFERENCE

COUNTY: GARRETT
DISTRICT: 6
DATE: 12/31/07

ROUTE NUMBER: US 219 CONTINUED
INVENTORY DIRECTION: NORTH
ROUTE NAME: GARRETT HWY

STATE SYSTEM	FUNCTIONAL CLASS	MEDIAN TYPE	ACCESS CONTROL	NHS	MILEPOINT	MILEPOINT DESCRIPTION	MARKED LANES	SURFACE WIDTH/TYPE*	AADT
STATE PRIMARY	R RUR OPA	NONE (UNDIV)	PARTIAL	NHS	24.720		3	36I	10,723
					24.820	CO 54 SANG RUN RD			
					25.120	CO343 DEEP CREEK DR			
					25.440		2	24I	
		PAINTED			25.700		2	32I	
					25.750		2	24I	
		NONE (UNDIV)			25.792		2	30I	
					25.840		2	36I	
		PAINTED	NONE		25.880				4,700
					25.880	MD 42 FRIENDSVILLE RD			
		NONE (UNDIV)			25.950		3	36I	
					26.375		2	24I	
					27.010		2	22I	
					27.520	DRAINAGE STRUC #11050X0 ROCKLICK CREEK			
					28.105		2	24I	
					28.532	SPEED LIMIT 55 MPH			
					28.890	MD826P NO NAME			
					29.040	MD826P NO NAME			
					29.110	STRUC #11020 BEAR CREEK			
					29.370	DRAINAGE STRUC #11051X0 BEAR CREEK			
					29.480	STRUC #11030 BEAR CREEK			
					30.030	SPEED LIMIT 40 MPH			
					30.227	SPEED LIMIT 40 MPH			
NAME: SOUTH MAIN ST U					30.460	IN CORP LMTS ACCIDENT			
					30.520	SPEED LIMIT 25 MPH			
					30.600		2	22I	
					30.750		2	26I	
NAME: NORTH MAIN ST					30.890	CO360 ACCIDENT BITTINGER RD			
					31.070		2	24I	
NAME: GARRETT HWY R					31.270	OUT CORP LMTS ACCIDENT			
					31.550	SPEED LIMIT 55 MPH			
					31.610		3	36I	
					32.070	US219C NO NAME			
					32.590		2	24I	

*A,B = UNIMPROVED; C = GRADED & DRAINED; D,E = SOIL, GRAVEL, STONE; F,G = LOW TYPE BITUMINOUS
H,I = HIGH TYPE BITUMINOUS; J = CONCRETE; K = BRICK; L = BLOCK

STATE HIGHWAY LOCATION REFERENCE

COUNTY: GARRETT
DISTRICT: 6
DATE: 12/31/07

ROUTE NUMBER: US 219 CONTINUED
INVENTORY DIRECTION: NORTH
ROUTE NAME: GARRETT HWY

STATE SYSTEM	FUNCTIONAL CLASS	MEDIAN TYPE	ACCESS CONTROL	NHS	MILEPOINT	MILEPOINT DESCRIPTION	MARKED LANES	SURFACE WIDTH/TYPE*	AADT
STATE PRIMARY	R RUR OPA	NONE (UNDIV)	NONE	NHS	32.790		2	24I	4,540
					32.790	CO277 BEAR CREEK RD			
					32.850	STRUC #11037 BEAR CREEK			
					32.860	CO179 FISH HATCHERY RD			
					32.930		3	36I	
					33.730	MD826E ACCIDENT GARAGE RD			
					35.080	MD826M RABBIT HOLLOW RD			
					35.630	US219G RYLAND CT			
					35.900	US219F NO NAME			
					36.104	US219D STOCKYARD RD			
					36.180		4	48I	
					36.289		3	44I	
					36.390		3	36I	
					36.680		2	24I	
					36.680	US219E STOCKYARD RD			
					36.950	MD948H DIESEL SCHOOL RD			
					37.040	RP 68- 4 RAMP 4 FR US 219 NB TO IS 68 EB			
					37.090	RP 68- 6 RAMP 6 FR IS 68 EB TO US 219 SB			
					37.330	RP 68- 3 RAMP 3 FR IS 68 EB TO US 219 NB			
					37.370	RP 68- 5 RAMP 5 FR US 219 SB TO IS 68 EB			
					37.420	IS 68 NATIONAL FREEWAY			
					37.420	STRUC #11049			
					37.420	EXIT #14			
					37.420	US 40 NATIONAL PIKE (AHEAD)			
					37.420	BEG X-REF W/ IS 68			
STATE SECONDARY					45.860		2	36I	3,770
NAME: CHESTNUT RIDGE RD					45.860	US219J CHESTNUT RIDGE RD (BACK)			
					45.860	IS 68 NATIONAL FREEWAY			
					45.860	STRUC #11055			
					45.860	EXIT #22			
					45.860	END X-REF W/ IS 68			
					45.910	RP 68- 1 RAMP 1 FR US 219 NB TO RAMP 8 (TO IS 68)			
					45.910	RP 68- 2 RAMP 2 FR IS 68 WB TO US 219 NB			
					45.936		2	24I	

PAINTED

*A,B = UNIMPROVED; C = GRADED & DRAINED; D,E = SOIL, GRAVEL, STONE; F,G = LOW TYPE BITUMINOUS
H,I = HIGH TYPE BITUMINOUS; J = CONCRETE; K = BRICK; L = BLOCK

STATE HIGHWAY LOCATION REFERENCE

COUNTY: GARRETT
DISTRICT: 6
DATE: 12/31/07

ROUTE NUMBER: US 219 CONTINUED
INVENTORY DIRECTION: NORTH
ROUTE NAME: CHESTNUT RIDGE RD

STATE SYSTEM	FUNCTIONAL CLASS	MEDIAN TYPE	ACCESS CONTROL	NHS	MILEPOINT	MILEPOINT DESCRIPTION	MARKED LANES	SURFACE WIDTH/TYPE*	AADT
STATE SECONDARY	R RUR OPA	PAINTED	NONE	NHS	45.960 RP 68- 8	RAMP 8 FR US 219 SB TO IS 68 WB	2	241	3,770
		NONE (UNDIV)			45.979				
		PAINTED			46.047				
		NONE (UNDIV)			46.136				
					46.330 US 40AL	NATIONAL PIKE			
					46.350		2	361	
					46.388		2	401	
					46.418		2	241	
					46.430	SPEED LIMIT 40 MPH			
					47.330	SPEED LIMIT 55 MPH			
					48.400	PENNSYLVANIA ST/L			

ROUTE NUMBER: LS 219A
INVENTORY DIRECTION: EAST
ROUTE NAME: WEBER RD

STATE SYSTEM	FUNCTIONAL CLASS	MEDIAN TYPE	ACCESS CONTROL	NHS	MILEPOINT	MILEPOINT DESCRIPTION	MARKED LANES	SURFACE WIDTH/TYPE*	AADT
STATE SECONDARY	R RUR LOCAL	NONE (UNDIV)	NONE	NOT NHS	00.000		2	221	0
					00.000 MD826B	LUMBER CITY RD (BACK)			
					00.000 US219	GARRETT HWY			
					00.100 MD826A	WEBER RD			

ROUTE NUMBER: LS 219B
INVENTORY DIRECTION: EAST
ROUTE NAME: NO NAME

STATE SYSTEM	FUNCTIONAL CLASS	MEDIAN TYPE	ACCESS CONTROL	NHS	MILEPOINT	MILEPOINT DESCRIPTION	MARKED LANES	SURFACE WIDTH/TYPE*	AADT
STATE SECONDARY	R RUR LOCAL	NONE (UNDIV)	NONE	NOT NHS	00.000		2	121	0
					00.000 MD826C	NO NAME			
					00.010 US219	GARRETT HWY			

*A,B = UNIMPROVED; C = GRADED & DRAINED; D,E = SOIL, GRAVEL, STONE; F,G = LOW TYPE BITUMINOUS
H,I = HIGH TYPE BITUMINOUS; J = CONCRETE; K = BRICK; L = BLOCK

STATE HIGHWAY ADMINISTRATION OF MARYLAND
HIGHWAY INFORMATION SERVICES DIVISION
DATA SUPPORT GROUP

STATE HIGHWAY LOCATION REFERENCE

COUNTY: GARRETT
DISTRICT: 6
DATE: 12/31/07

ROUTE NUMBER: US 219C
INVENTORY DIRECTION: EAST
ROUTE NAME: NO NAME

STATE SYSTEM	FUNCTIONAL CLASS	MEDIAN TYPE	ACCESS CONTROL	NHS	MILEPOINT	MILEPOINT DESCRIPTION	MARKED LANES	SURFACE WIDTH/TYPE*	AADT
STATE SECONDARY	R RUR LOCAL	NONE (UNDIV)	NONE	NOT NHS	00.000		2	16I	0
					00.000 MD826G	NO NAME			
					00.010 US219	GARRETT HWY			

ROUTE NUMBER: LS 219D
INVENTORY DIRECTION: NORTH
ROUTE NAME: STOCKYARD RD

STATE SYSTEM	FUNCTIONAL CLASS	MEDIAN TYPE	ACCESS CONTROL	NHS	MILEPOINT	MILEPOINT DESCRIPTION	MARKED LANES	SURFACE WIDTH/TYPE*	AADT
STATE SECONDARY	R RUR LOCAL	NONE (UNDIV)	NONE	NOT NHS	00.000		2	20I	0
					00.000 US219	GARRETT HWY			
					00.010 MD826J	STOCKYARD RD			

ROUTE NUMBER: LS 219E
INVENTORY DIRECTION: NORTH
ROUTE NAME: STOCKYARD RD

STATE SYSTEM	FUNCTIONAL CLASS	MEDIAN TYPE	ACCESS CONTROL	NHS	MILEPOINT	MILEPOINT DESCRIPTION	MARKED LANES	SURFACE WIDTH/TYPE*	AADT
STATE SECONDARY	R RUR LOCAL	NONE (UNDIV)	NONE	NOT NHS	00.000		2	20I	0
					00.000 US219	GARRETT HWY			
					00.010 MD826J	STOCKYARD RD			

ROUTE NUMBER: US 219F
INVENTORY DIRECTION: NORTH
ROUTE NAME: NO NAME

STATE SYSTEM	FUNCTIONAL CLASS	MEDIAN TYPE	ACCESS CONTROL	NHS	MILEPOINT	MILEPOINT DESCRIPTION	MARKED LANES	SURFACE WIDTH/TYPE*	AADT
STATE SECONDARY	R RUR LOCAL	NONE (UNDIV)	NONE	NOT NHS	00.000		2	18I	0
					00.000 MD826K	NO NAME			
					00.020 US219	GARRETT HWY			

ROUTE NUMBER: LS 219G
INVENTORY DIRECTION: NORTH
ROUTE NAME: RYLAND CT

STATE SYSTEM	FUNCTIONAL CLASS	MEDIAN TYPE	ACCESS CONTROL	NHS	MILEPOINT	MILEPOINT DESCRIPTION	MARKED LANES	SURFACE WIDTH/TYPE*	AADT

*A,B = UNIMPROVED; C = GRADED & DRAINED; D,E = SOIL, GRAVEL, STONE; F,G = LOW TYPE BITUMINOUS
H,I = HIGH TYPE BITUMINOUS; J = CONCRETE; K = BRICK; L = BLOCK

STATE HIGHWAY ADMINISTRATION OF MARYLAND
HIGHWAY INFORMATION SERVICES DIVISION
DATA SUPPORT GROUP

STATE HIGHWAY LOCATION REFERENCE

COUNTY: GARRETT
DISTRICT: 6
DATE: 12/31/07

ROUTE NUMBER: US 219G CONTINUED
INVENTORY DIRECTION: NORTH
ROUTE NAME: RYLAND CT

STATE SYSTEM	FUNCTIONAL CLASS	MEDIAN TYPE	ACCESS CONTROL	NHS	MILEPOINT	MILEPOINT DESCRIPTION	MARKED LANES	SURFACE WIDTH/TYPE*	AADT
STATE SECONDARY	R RUR LOCAL	NONE (UNDIV)	NONE	NOT NHS	00.000		2	20I	0
					00.000 US219	GARRETT HWY			
					00.040 MD826L	RYLAND CT			

ROUTE NUMBER: US 219J
INVENTORY DIRECTION: NORTH
ROUTE NAME: CHESTNUT RIDGE RD

STATE SYSTEM	FUNCTIONAL CLASS	MEDIAN TYPE	ACCESS CONTROL	NHS	MILEPOINT	MILEPOINT DESCRIPTION	MARKED LANES	SURFACE WIDTH/TYPE*	AADT
STATE SECONDARY	R RUR MAJ COLL	NONE (UNDIV)	NONE	NOT NHS	00.000		2	20I	3,312
					00.000 CO216	CHESTNUT RIDGE RD (BACK)			
					00.040		2	24I	
					00.060		2	36I	
					00.060 RP 68- 4	RAMP 4 FR US 219J NB TO IS 68 EB			
					00.080 RP 68- 6	RAMP 6 FR IS 68 EB TO US 219J SB			
					00.080 RP 68- 5	RAMP 5 FR US 219J TO RAMP 4 (TO IS 68)			
					00.140 IS 68	NATIONAL FREEWAY			
					00.140	STRUC #11055			
					00.140	EXIT #22			
					00.140 US219	CHESTNUT RIDGE RD (AHEAD)			

ROUTE NUMBER: US 219UL
INVENTORY DIRECTION: NORTH
ROUTE NAME: US 219 UL (PROPOSED)

STATE SYSTEM	FUNCTIONAL CLASS	MEDIAN TYPE	ACCESS CONTROL	NHS	MILEPOINT	MILEPOINT DESCRIPTION	MARKED LANES	SURFACE WIDTH/TYPE*	AADT
STATE PRIMARY	U RUR OPA	UNPROTECTED	NONE	NOT NHS	00.220		4	48I	16,000
					00.220 MD219	MAIN ST (BACK)			
					00.220 MU240	HIGH ST			
					02.400 US219	GARRETT HWY			

*A,B = UNIMPROVED; C = GRADED & DRAINED; D,E = SOIL, GRAVEL, STONE; F,G = LOW TYPE BITUMINOUS
H,I = HIGH TYPE BITUMINOUS; J = CONCRETE; K = BRICK; L = BLOCK



