



STATE OF MARYLAND


1990

HIGHWAY LOCATION REFERENCE

VOLUME 1
ALLEGANY Co. thru GARRETT Co.



Published by
Maryland Department of Transportation
STATE HIGHWAY ADMINISTRATION



STATE HIGHWAY LOCATION REFERENCE


Introduction

This highway reference was established through the combined efforts of the State Highway Administration and the DOT Data Center working together to provide a method for uniquely identifying roadway locations (milepoints), and also to provide data elements that are most commonly requested.

With the ever increasing use of the computer and a growing realization of its capabilities to store and analyze data, it is essential that data relating to the highways be keyed to a common reference system in order that procedures for useful comparisons can be made related to the characteristics of the highways, government and administrative jurisdictions, geographic locations, program expenditures, traffic, services, etc. As new programs are proposed and implemented to deal with complex problems, needs for new kinds of information providing additional relationships become apparent and the use of a common reference system will provide detail and comparison of data necessary for planning, developing programs and managing the highway activities.

Since the use of the photolog/videolog has become increasingly important and is currently being utilized more frequently by SHA personnel to collect and analyze data, this Location Reference will provide information concerning the section of highway being viewed and is easily related due to the identifying roadway location (milepoints) used as the controlled key on each picture being the same as this listing.

This reference is based on conditions as of January 1, 1990. At present, procedures for incorporating changes, additions, deletions, etc. on a current basis are not available. The reference data will be updated on an annual basis with all data being based as of January 1st of each year. A corrected file showing all changes that occur during the year will be maintained by the Highway Information Services Division.



GENERAL INFORMATION

This highway reference is arranged sequentially by county and by route number. Included are all State maintained highways, spurs, and service roads.

Milepoints for concurrent posted routes are included under each pertinent route number.

The State System is aggregated into primary and secondary by rural and urban designation.

The Federal System is aggregated into the various Federal Aid Systems by rural and urban designation. This is the functionally realigned system approved as of July 1, 1980.


Highways may be listed as undivided, divided or channelized by full, partial, or no control of access.

Milepoints are established for junctions of all State highways, structures, railroad crossings, traffic counts, and geographical boundaries.

The total marked lanes are listed including the traveled-way surface widths. Surface type codes are explained at the bottom of each page.

The average annual daily traffic is for the year 1989.

This reference represents only a portion of the data included in the Highway Information System. Additional data may be obtained by directing your request to the Highway Information Services Division.




FEDERAL AID SYSTEM CLASSIFICATION CODES

<u>CODE</u>	<u>DESCRIPTION</u>
FAI	Federal Aid Interstate
FAP	Federal Aid Primary
FAS	Federal Aid Secondary
FAU	Federal Aid Urban
NFA	Non-Federal Aid

FEDERAL FUNCTIONAL CLASSIFICATION CODES

<u>CODE</u>	<u>DESCRIPTION</u>	<u>CODE</u>	<u>DESCRIPTION</u>
	<u>Rural</u>		<u>Urban</u>
01	Principal Arterial - Interstate	11	Principal Arterial - Interstate
02	Principal Arterial - Other	12	Principal Arterial - Other Freeways or Expressways
06	Minor Arterial	14	Other Principal Arterial
07	Major Collector	16	Minor Arterial
08	Minor Collector	17	Collector
09	Local	19	Local

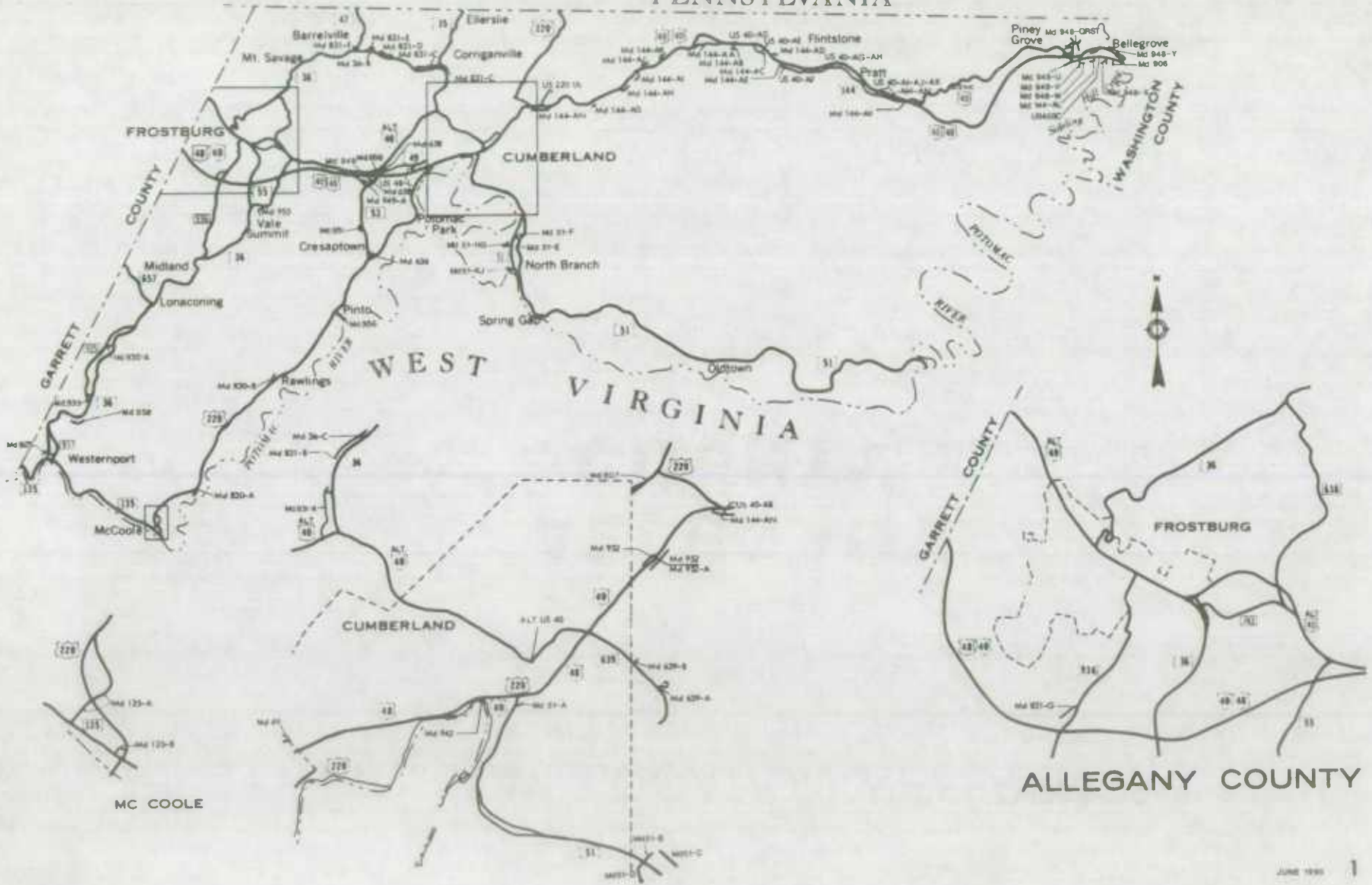


1990

HIGHWAY LOCATION REFERENCE

**ALLEGANY
COUNTY**

PENNSYLVANIA



STATE HIGHWAY ADMINISTRATION OF MARYLAND
 OFFICE OF PLANNING AND PRELIMINARY ENGINEERING
 BUREAU OF HIGHWAY STATISTICS

PAGE..... 1

STATE HIGHWAY LOCATION REFERENCE

ROUTE NUMBER.....MD 35
 INVENTORY DIRECTION....NORTH
 NAME: ELLERSLIE RD

COUNTY-ALLEGANY
 SHA DISTRICT.....6
 DATE.....12/31/89

SYSTEM	FUNC	HWY	ACCESS	MILEPOINT	MILEPOINT DESCRIPTION	MARKED LANES	SURFACE WIDTH/TYPE*	AADT	
....STATE....	..FEDERAL...	CLASS	TYPE	CTL					
SECONDARY	R	FAP	2D9	U	14	UNDIVIDED	NONE		
				.00	MDD036	MT SAVAGE RD	2	32I	5,125
				.03	MDD831C	OLD MD 36	2	22I	
				1.87					4,500
				2.20		STRUC #1068 WILLS CREEK			
				2.37		PENNSYLVANIA ST/L			

ROUTE NUMBER.....MD 36
 INVENTORY DIRECTION....NORTH
 NAME: GEORGES CREEK RD

SECONDARY	U	FAP	2D7	R	6	DIVIDED UNDIVIDED	NONE		
				.00	MDD135	MCCOOLE WESTERNPORT RD	2	44I	9,000
				.03			4	48I	
				.06	MDD825	OLD MD 135			
				.17			3	44I	
				.31			2	22I	
				.44	MU0510	WAVERLY ST			
				.44		STRUC #1122			
				.91		OUT CORP LMTS WESTERNPORT			
				1.28		STRUC #1121 GEORGES CREEK			
				1.36		R/R #CSX 870 653 B			
				1.38	MDD937	OLD MD 36			
				1.65			2	24I	
				2.00			3	36I	
				2.32			2	24I	
				3.00					3,900
				3.81	MDD939	OLD MD 36			
				4.01	MDD935	GEORGES CREEK RD	3	36I	5,800
				4.02		STRUC #1124 GEORGES CREEK			
				4.23		STRUC #1125 MOORES RUN			
				4.31	MDD187	POTOMAC HOLLOW RD			
				4.31		STRUC #1120			
				5.73			2	24I	
				5.95	MDD935A	NO NAME			
				6.14			3	36I	
				6.74		STRUC #1016 GEORGES CREEK			
				6.82		R/R #CSX 870 655 P			
				6.83	MDD935	GEORGES CREEK RD	2	22I	
				7.44			2	24I	
				7.78		IN CORP LMTS LONACONING			
				7.80			2	22I	
				7.90			2	30I	
				8.01	MDD657	DOUGLAS AVE			7,660

* A,B = UNIMPROVED; C = GRADED & DRAINED; D,E = SOIL, GRAVEL, STONE; F,G = LOW TYPE BITUMINUS; H,I = HIGH TYPE BITUMINUS;
 J = CONCRETE; K = BRICK; L = BLOCK

STATE HIGHWAY ADMINISTRATION OF MARYLAND
OFFICE OF PLANNING AND PRELIMINARY ENGINEERING
BUREAU OF HIGHWAY STATISTICS

PAGE..... 2

STATE HIGHWAY LOCATION REFERENCE

ROUTE NUMBER.....MD 36 CONTINUED
INVENTORY DIRECTION....NORTH
NAME: GEORGES CREEK RD

COUNTY-ALLEGANY
SHA DISTRICT.....6
DATE.....12/31/89

.....STATE.....	SYSTEM ..FEDERAL...	FUNC CLASS	HWY TYPE	ACCESS CTL	MILEPOINT	MILEPOINT DESCRIPTION	MARKED LANES	SURFACE WIDTH/TYPE*	AADT	
SECONDARY	U FAP	207 R	6	UNDIVED	NONE	8.07				
						8.27	STRUC #1015 GEORGES CREEK	2	30I	7,660
	R					8.31		2	34I	
						8.52	OUT CORP LMTS LONACONING	2	25I	
						8.53	STRUC #1014 GEORGES CREEK	2	20I	
						8.74				
						8.99	R/R #CSX 832 551 F	2	25I	
						9.24	STRUC #1013 GEORGES CREEK		20I	
						10.02	STRUC #1012 GEORGES CREEK			
	U					10.31	STRUC #1011 ELKCLICK RUN			
						10.68		2	26I	
						10.75	IN CORP LMTS MIDLAND	2	42I	
						10.92				
	R					11.03		2	17I	
						11.19	OUT CORP LMTS MIDLAND	2	28I	
						11.45				
						11.54	STRUC #1054 NEFF RUN	2	24I	5,925
						11.86				
		U 14				14.09	MDD055 VALE SUMMIT RD			6,225
				DIVIDED		14.57				5,500
						15.01	US0048 NATIONAL FREEWAY	4	48I	
						15.01	STRUC #1116			5,000
	U			UNDIVED		15.48		2	24I	
						16.04	IN CORP LMTS FROSTBURG			
	R			DIVIDED		16.17		4	48I	
						16.22	OUT CORP LMTS FROSTBURG			
						16.41	MDD743 NATIONAL PIKE			
						16.41	MDD0360 NO NAME			
						16.50	IN CORP LMTS FROSTBURG			
	U			UNDIVED		16.50	US0040AL NATIONAL PIKE (AHEAD)			
NAME: N WATER ST						17.57	US0040AL NATIONAL PIKE (BACK)	2	22I	1,300
	R					17.57				
NAME: GEORGES CREEK RD						17.95	OUT CORP LMTS FROSTBURG			
						17.95				
						18.39	R/R #CSX 832 260 R			
						19.22	R/R #CSX 832 250 K			
						20.06	STRUC #1069 JENNINGS RUN			
						20.40	MDD638 PARKERSBURG RD	2	24I	1,700
						20.45	STPUC #1009 JENNINGS RUN	2	22I	2,275
						22.15		2	28I	
						22.18	R/R #CSX 832 258 P	2	22I	
						22.28	STRUC #1008 JENNINGS RUN			

* A,B = UNIMPROVED; C = GRADED & DRAINED; D,E = SOIL, GRAVEL, STONE; F,G = LOW TYPE BITUMINUS; H,I = HIGH TYPE BITUMINUS;
J = CONCRETE; K = BRICK; L = BLOCK

STATE HIGHWAY ADMINISTRATION OF MARYLAND
 OFFICE OF PLANNING AND PRELIMINARY ENGINEERING
 BUREAU OF HIGHWAY STATISTICS

STATE HIGHWAY LOCATION REFERENCE

ROUTE NUMBER.....MD 36 CONTINUED
 INVENTORY DIRECTION....NORTH
 NAME: GEORGES CREEK RD

COUNTY-ALLEGANY
 SHA DISTRICT.....6
 DATE.....12/31/89

STATE	SYSTEM	FEDERAL	CLASS	FUNC	HWY	ACCESS	MILEPOINT	MILEPOINT	DESCRIPTION	MARKED	SURFACE	AADT
.....	LANES	WIDTH/TYPE*
SECONDARY	R	FAP	207	U	14	UNDIVIDED	NONE	22.43		2	27I	2,275
								22.58	STRUC #1D07 JENNINGS RUN	2	24I	
								23.03	STRUC #1D06 JENNINGS RUN			
								23.96		2	30I	
								24.02		2	44I	
								24.23		2	24I	
								24.38	STRUC #1D78 NORTH BRANCH			
								24.42	MDD047 BARRELVILLE RD			3,250
								24.86	MDD036B NO NAME			
								25.25	MDD0831D NO NAME			
								25.61	MDD0831D NO NAME			
								26.74	MDD0831C NO NAME			3,700
								27.46	MDD0035 ELLERSLIE RD			8,800
								27.58	STRUC #1D04 JENNINGS RUN			
								27.62	MDD0831C NO NAME			
								28.53	MDD0036C NO NAME			
								29.19	MDD0831A NO NAME			8,500
								29.45		2	48I	
								29.55	STRUC #1001 BRADDOCK RUN			
								29.57	USD040AL NATIONAL PIKE			

DIVIDED

ROUTE NUMBER.....MD 36B
 INVENTORY DIRECTION....EAST
 NAME: NO NAME

SECONDARY	R	NFA		U	19	UNDIVIDED	NONE	.00	MDD036 MT SAVAGE RD	2	22I	
								.03	MDD0831E NO NAME			

ROUTE NUMBER.....MD 36C
 INVENTORY DIRECTION....EAST
 NAME: NO NAME

SECONDARY	R	NFA		U	19	UNDIVIDED	NONE	.00	MDD0831B NO NAME	2	26I	
								.02	MDD0036 MT SAVAGE RD			

ROUTE NUMBER.....MD 36D
 INVENTORY DIRECTION....SOUTH
 NAME: NO NAME

SECONDARY	U	NFA		U	19	UNDIVIDED	NONE	.00	USD040AL NATIONAL PIKE	2	24I	
	R							.11	OUT CORP LMTS FROSTBURG			
								.19	MDD0036 MT SAVAGE RD			

* A,B = UNIMPROVED; C = GRADED & DRAINED; D,E = SOIL, GRAVEL, STONE; F,G = LOW TYPE BITUMINUS; H,I = HIGH TYPE BITUMINUS;
 J = CONCRETE; K = BRICK; L = BLOCK

STATE HIGHWAY ADMINISTRATION OF MARYLAND
OFFICE OF PLANNING AND PRELIMINARY ENGINEERING
BUREAU OF HIGHWAY STATISTICS

PAGE..... 4

STATE HIGHWAY LOCATION REFERENCE

ROUTE NUMBER.....US 40
INVENTORY DIRECTION....EAST
NAME: NATIONAL FREEWAY

COUNTY-ALLEGANY
SHA DISTRICT.....6
DATE.....12/31/89

SYSTEM	FUNC	HWY	ACCESS	MILEPOINT	MILEPOINT	DESCRIPTION	MARKED	SURFACE	AAOT		
....STATE....	..FEDERAL...	CLASS	TYPE	CTL	LANES	WIDTH/TYPE*			
				.00		SEE US 48					
				.00		GARRETT CO/L					
				40.91		SEE US 48					
				40.91		WASHINGTON CO/L					
ROUTE NUMBER.....US 40AB INVENTORY DIRECTION....NORTH NAME: NO NAME											
SECONDARY	R	FAS	1396	R	7	UNDIVIDED NONE	.00	MDD144AN ALI GHAN RD	2	30I	999
							.04	US0048 NATIONAL FREEWAY			
ROUTE NUMBER.....US 40AD INVENTORY DIRECTION....NORTH NAME: NO NAME											
SECONDARY	R	NFA		R	9	UNDIVIDED NONE	.00	MDD144AB OLD US 40	2	10E	
							.04	US0048 NATIONAL FREEWAY			
ROUTE NUMBER.....US 40AE INVENTORY DIRECTION....NORTH NAME: NO NAME											
SECONDARY	R	NFA		R	9	UNDIVIDED NONE	.00	MDD144AC OLD US 40	2	24I	
							.14	US0048 NATIONAL FREEWAY			
ROUTE NUMBER.....US 40AF INVENTORY DIRECTION....NORTH NAME: NO NAME											
SECONDARY	R	NFA		R	9	UNDIVIDED NONE	.00	MDD144AE OLD US 40	2	20I	
							.02	US0048 NATIONAL FREEWAY			
ROUTE NUMBER.....US 40AG INVENTORY DIRECTION....NORTH NAME: NO NAME											
SECONDARY	R	NFA		R	9	UNDIVIDED NONE	.00	MDD144AE OLD US 40	2	22I	
							.02	US0048AH NO NAME			
							.04	US0048 NATIONAL FREEWAY			

* A,B = UNIMPROVED; C = GRADED & DRAINED; D,E = SOIL, GRAVEL, STONE; F,G = LOW TYPE BITUMINUS; H,I = HIGH TYPE BITUMINUS;
J = CONCRETE; K = BRICK; L = BLOCK

STATE HIGHWAY ADMINISTRATION OF MARYLAND
OFFICE OF PLANNING AND PRELIMINARY ENGINEERING
BUREAU OF HIGHWAY STATISTICS

PAGE..... 5

STATE HIGHWAY LOCATION REFERENCE

ROUTE NUMBER.....US 4DAH
INVENTORY DIRECTION....NORTH
NAME: NO NAME

COUNTY-ALLEGANY
SHA DISTRICT.....6
DATE.....12/31/89

STATE	SYSTEM	FEDERAL	FUNC CLASS	HWY TYPE	ACCESS CTL	MILEPOINT	MILEPOINT DESCRIPTION	MARKED LANES	SURFACE WIDTH/TYPE*	AADT
SECONDARY	R	NFA	R 9	UNDIVID	NONE	.00	M00144AE OLD US 40	2	24I	
						.07	USDD4DAG NO NAME			

ROUTE NUMBER.....US 4DAI
INVENTORY DIRECTION....NORTH
NAME: NO NAME

SECONDARY	R	NFA	R 9	UNDIVID	NONE	.00	M00144AE OLD US 40	2	20I	
						.04	USDD48 NATIONAL FREEWAY			

ROUTE NUMBER.....US 4DAJ
INVENTORY DIRECTION....NORTH
NAME: NO NAME

SECONDARY	R	NFA	R 9	UNDIVID	NONE	.00	M00144AE OLD US 40	2	20I	
						.03	US0048 NATIONAL FREEWAY			

ROUTE NUMBER.....US 4DAK
INVENTORY DIRECTION....NORTH
NAME: NO NAME

SECONDARY	R	NFA	R 9	UNDIVID	NONE	.00	M00144AE OLD US 40	2	24I	
						.01	US0048 NATIONAL FREEWAY			

ROUTE NUMBER.....US 4DAL
INVENTORY DIRECTION....EAST
NAME: NATIONAL PIKE

SECONDARY	R	FAS	1016 R 7	UNDIVID	NONE	.00		2	24I	2,400
						.11		2	34I	
						.17		3	38I	
						.28		2	24I	
		FAU	7516 U 16			.42				
						.70		2	30I	
						.76	IN CORP LMTS FROSTBURG			
						.76				
						.87		2	38I	
						.96		2	30I	
		FAP	207 14			1.48	M00036 N WATER ST	2	42I	
						1.69		2	46I	
						1.80		2	44I	
						1.95	M00936 GRANT ST	2	40I	

* A,B = UNIMPROVED; C = GRADED & DRAINED; D,E = SOIL, GRAVEL, STONE; F,G = LOW TYPE BITUMINUS; H,I = HIGH TYPE BITUMINUS;
J = CONCRETE; K = BRICK; L = BLOCK

STATE HIGHWAY ADMINISTRATION OF MARYLAND
 OFFICE OF PLANNING AND PRELIMINARY ENGINEERING
 BUREAU OF HIGHWAY STATISTICS

PAGE..... 5

STATE HIGHWAY LOCATION REFERENCE

ROUTE NUMBER.....US 40AL CONTINUED
 INVENTORY DIRECTION....EAST
 NAME: UNION ST

COUNTY-ALLEGANY
 SHA DISTRICT.....6
 DATE.....12/31/89

SYSTEM	FUNC	HWY	ACCESS	MILEPOINT	MILEPOINT DESCRIPTION	MARKED LANES	SURFACE WIDTH/TYPE*	AADT					
....STATE....	..FEDERAL...	CLASS	TYPE	CTL									
SECONDARY	U	FAP	207	U	14	UNDIVIDED	NONE	2.07	2	42I	2,400		
								2.30	2	48J			
								2.41	MDD036D	BEALL HIGH SCHOOL RD	3	36I	
								2.49					
								2.55	MDD036	MT SAVAGE RD			14,000
								2.55					
								3.31		OUT CORP LMTS FROSTBURG	2	28I	
								3.41	MDD638	PARKERSBURG RD			
								3.68	MDD743	UNION ST			10,500
								3.97			4	40I	
								4.04			4	52I	
								4.20		STRUC #1025 BRADDOCK RUN			
								4.22	MDD055	VALE SUMMIT RD			12,769
								4.40			5	66I	
								4.51			4	66I	
								4.59			3	36I	
								4.83			2	24I	
								5.50			2	36I	
								5.74			2	24I	
								6.34			4	40I	
								6.41			4	52I	
								6.60	MDD053	CRESAP TOWN RD			16,000
								6.70		STRUC #1026 BRADDOCK RUN			
								7.46	MDD658	VOCKE RD			
								7.59			4	40I	
								7.66			2	36I	
								9.06			2	42I	
								9.20		STRUC #1027 BRADDOCK RUN			
								10.48	MDD831A	OLD MD 36	4	48I	
								10.63		R/R #CSX 832 237 W			
								10.64	MDD036	MT SAVAGE RD	2	28I	16,350
								10.77		R/R #CSX 144 955C & #CSX 144 956J			
								11.48		STRUC #1028 WILLS CREEK			
								11.53		IN CORP LMTS CUMBERLAND			
								11.53					
								11.53		END STATE MAINTENANCE			
								11.53		BEGIN MUNICIPAL MAINTENANCE			
								11.93		R/R #CSX 145 054 H			
								11.96	MUI39D	FRANKLIN ST			
								11.96		STRUC #A C 02			
								12.68	MUI412	FREDERICK ST			

* A,B = UNIMPRDVED; C = GRADED & DRAINED; D,E = SOIL, GRAVEL, STONE; F,G = LOW TYPE BITUMINUS; H,I = HIGH TYPE BITUMINUS;
 J = CONCRETE; K = BRICK; L = BLOCK

STATE HIGHWAY ADMINISTRATION OF MARYLAND
OFFICE OF PLANNING AND PRELIMINARY ENGINEERING
BUREAU OF HIGHWAY STATISTICS

PAGE..... 7

STATE HIGHWAY LOCATION REFERENCE

ROUTE NUMBER.....US 4DAL CONTINUED
INVENTORY DIRECTION....EAST
NAME: HENDERSON ST

COUNTY-ALLEGANY
SHA DISTRICT.....6
DATE.....12/31/89

SYSTEM	FUNC	HWY	ACCESS	MILEPOINT	MILEPOINT DESCRIPTION	MARKED LANES	SURFACE WIDTH/TYPE*	AAOT				
STATE	FEDERAL	CLASS	TYPE	CTL								
MUNICIPAL	U	FAP	208	U 14	UNDIVIDED	NONE	12.68	MUD27D	BEDFORD ST	2	28I	16,350
							12.68		STRUC #A C D1			
							12.89			2	30I	
							12.97			2	28I	
							13.21			2	29I	
							13.45		END MUNICIPAL MAINTENANCE	4	68I	
							13.45					
							13.45		BEGIN STATE MAINTENANCE			
							13.45		OUT CORP LMTS CUMBERLAND			
					DIVIDED		13.49			4	64I	
							13.56	US0048	NATIONAL FREEWAY			
							13.56		STRUC #1093			
							13.56	MDO639	WILLOWBROOK RD (AHEAD)			

ROUTE NUMBER.....US 4DAM
INVENTORY DIRECTION....NORTH
NAME: NO NAME

SECONDARY	R	NFA		R 9	UNDIVIDED	NONE	.00	MDO144AE	OLD US 40	2	24I	
							.01	US0048	NATIONAL FREEWAY			

ROUTE NUMBER.....US 40AN
INVENTORY DIRECTION....NORTH
NAME: NO NAME

SECONDARY	R	NFA		R 9	UNDIVIDED	NONE	.00	MDO144AE	OLD US 40	2	24I	
							.01	US0048	NATIONAL FREEWAY			

ROUTE NUMBER.....US 4DSC
INVENTORY DIRECTION....EAST
NAME: OLD NATIONAL PIKE

SECONDARY	R	NFA		R 8	UNDIVIDED	NONE	.00	US0048	NATIONAL FREEWAY	2	24I	300
							.03			2	21I	
							.18			2	20I	
							.31			2	22H	
							.62		STRUC#1036 FIFTEEN MILE CREEK			
							1.50			3	32H	
							1.89			2	21H	
		FAS	1037		7		6.10					
		NFA			9		6.19					
							6.67		STRUC #1037 SNIB HOLLOW RUN			

* A,B = UNIMPROVED; C = GRADED & DRAINED; D,E = SOIL, GRAVEL, STONE; F,G = LOW TYPE BITUMINUS; H,I = HIGH TYPE BITUMINUS;
J = CONCRETE; K = BRICK; L = BLOCK

STATE HIGHWAY ADMINISTRATION OF MARYLAND
OFFICE OF PLANNING AND PRELIMINARY ENGINEERING
BUREAU OF HIGHWAY STATISTICS

STATE HIGHWAY LOCATION REFERENCE

ROUTE NUMBER.....US 40SC CONTINUED
INVENTORY DIRECTION....EAST
NAME: OLD NATIONAL PIKE

COUNTY-ALLEGANY
SHA DISTRICT.....6
DATE.....12/31/89

STATE	SYSTEM	FEDERAL	FUNC CLASS	HWY TYPE	ACCESS CTL	MILEPOINT	MILEPOINT	DESCRIPTION	MARKED LANES	SURFACE WIDTH/TYPE*	AAOT
SECONDARY	R	NFA	R 9	UNOIVEO	NONE	7.24			2	24I	300
						7.55	M00948T	MANN RD			
						7.59	US0048	NATIONAL FREEWAY			
						7.59		STRUC #1129			
						7.64	M00948U	WATSON RD			
						7.97	M00948V	PRICE RD			
						8.53	M00144AL	OLD US 40			
						8.94	M00948X	DIVIOE RIDGE RD			
						9.11	M00948Y	HIGH GERHANY RD			
						9.30	M00906	SWAIN RD			
						9.66			2	22I	
						9.82		STRUC #1064			
						9.82		SIODELING HILL CREEK WASHINGTON CO/L			

ROUTE NUMBER.....MD 47
INVENTORY DIRECTION....NORTH
NAME: BARRELVILLE RD

SECONDARY	R	FAS 1021	R 7	UNOIVEO	NONE	.00	M00036	MT SAVAGE RD	2	26I	1,525
						.04	M00831F	OLD MD 36	2	20I	
						.23		STRUC #1043 NORTH BRANCH			
						.93		STRUC #1042 NORTH BRANCH			
						1.61		STRUC #1070 NORTH BRANCH			
						1.70		PENNSYLVANIA ST/L			

ROUTE NUMBER.....US 48
INVENTORY DIRECTION....EAST
NAME: NATIONAL FREEWAY

PRIMARY	R	FAP 100	R 2	DIVIOEO	FULL	.00		GARRETT CO/L	5	60I	13,500
			U 12			1.54	C00094	MIDLOTHIAN RD			
						1.54		STRUC #1114			
						2.20		STRUC #1118 GEORGES CREEK	4	48I	
						2.37	M00936	GRANT ST			
						2.37		STRUC #1113			
						2.39			5	60I	
						2.88			6	72I	
			R 2			3.23	M00036	GEORGES CREEK RD			16,500
						3.23		STRUC #1116			
						3.28					
						4.76	M00055	VALE SUMMIT RD			
						4.76		STRUC #1115			

* A,B = UNIMPROVED; C = GRADED & DRAINED; D,E = SOIL, GRAVEL, STONE; F,G = LOW TYPE BITUMINUS; H,I = HIGH TYPE BITUMINUS; J = CONCRETE; K = BRICK; L = BLOCK

STATE HIGHWAY ADMINISTRATION OF MARYLAND
OFFICE OF PLANNING AND PRELIMINARY ENGINEERING
BUREAU OF HIGHWAY STATISTICS

STATE HIGHWAY LOCATION REFERENCE

ROUTE NUMBER.....US 48 CONTINUED
INVENTORY DIRECTION....EAST
NAME: NATIONAL FREEWAY

COUNTY-ALLEGANY
SHA DISTRICT.....6
DATE.....12/31/89

.....STATE.....	SYSTEM		FUNC CLASS	HWY TYPE	ACCESS CTL	MILEPOINT	MILEPOINT DESCRIPTION	MARKED LANES	SURFACE WIDTH/TYPE*	AADT
	R	FAP								
PRIMARY	R	FAP	100 R	2	DIVIDED	FULL	4.83	5	60I	18,000
			U	12			7.42	4	48I	26,000
						M00053	WINCHESTER RD STRUC #1117			
							7.42			
							7.66	5	60I	
							8.00	4	48I	
						M00658	VOCKE RD STRUC #1106			
							8.15			
							8.15			
							8.27	5	60I	
							9.25	6	74I	
							9.49	5	60I	
							9.75			
						US0048L	SETON DR			
U							10.02			
							10.02			
						US0220	IM CORP LMTS CUMBERLAND GREENE ST			29,000
							10.54			
							10.54			
						MU1315	FLETCHER DR	5	80J	
							10.64			
							10.64			
						MU2710	PATTERSON AVE			
							11.08			
							11.08			
							11.38			
							11.38			
						MU1880	R/R #CSX 144 695 L KELLY RO			
							11.40			
							11.40			
							11.45			
							11.45	5	60I	
							11.53	6	72I	
							11.53			
						US0048H	NO NAME	6	84I	
							11.69	6	84I	
							11.69			
							11.75	6	72I	
							11.75			
						MU1851	JOHNSON ST			
							11.81			
							11.81			
							11.98	4	54I	
							11.98			
							11.99			
							11.99			
							12.14			28,000
							12.14			
							12.28			
							12.28	6	72I	
							12.47	5	60I	22,000
							12.47			
							12.87			
						MU2280	MARLON ST			
							12.87			
							12.87			
							12.90			
							12.90			
							12.90			
							13.10			
						M00639	WILLOWBROOK RD			17,500
							13.10			
						US0040AL	BALTO AVE			
							13.10			
							13.10			
							13.16	4	66I	
							13.16			
							13.31	4	48I	
							13.31			
							13.65			
							13.65			
							13.88			
						M00952	OUT CORP LMTS CUMBERLAND HILLCREST DR			
							13.88			

* A,B = UNIMPROVED; C = GRADED & DRAINED; D,E = SOIL, GRAVEL, STONE; F,G = LOW TYPE BITUMINUS; H,I = HIGH TYPE BITUMINUS;
J = CONCRETE; K = BRICK; L = BLOCK

STATE HIGHWAY ADMINISTRATION OF MARYLAND
OFFICE OF PLANNING AND PRELIMINARY ENGINEERING
BUREAU OF HIGHWAY STATISTICS

PAGE..... 10

STATE HIGHWAY LOCATION REFERENCE

ROUTE NUMBER.....US 48 CONTINUED
INVENTORY DIRECTION.....EAST
NAME: NATIONAL FREEWAY

COUNTY--ALLEGANY
SHA DISTRICT.....6
DATE.....12/31/89

SYSTEM		FUNC		HWY		ACCESS		MILEPOINT	MILEPOINT DESCRIPTION	MARKED LANES	SURFACE WIDTH/TYPER*	AAOT
STATE	FEDERAL	CLASS	TYPE	CTL	MILEPOINT	MILEPOINT DESCRIPTION						
PRIMARY	R	FAP	100	U	12	DIVIDED	FULL	14.03	MDD0952 HILLCREST DR	4	48I	17,500
								14.03	STRUC #1081			
				R	2			14.73	MDD144AN CHRISTIE RD			
								14.73	STRUC #1099			
								14.85				15,000
								14.86	US0040A8 NO NAME			
								14.95	STRUC #1030 EVITTS CREEK			
								15.23	USD220UL NO NAME			
							NONE	15.68	MDD144AN ALI GHAN RD			
								17.58	STRUC #1086 ELK LICK CREEK			
								17.78	STRUC #1085 ELK LICK CREEK			
								17.84		4	49I	
								18.31	STRUC #1084 ELK LICK CREEK			
								18.56	STRUC #1083 ELK LICK CREEK			
								18.61	MDD144AH OLD US 40	4	50I	
								19.52	MDD144AI OLD US 40			
								19.67	MDD144AJ OLD US 40	5	61I	
								20.03		4	50I	
								20.41	MDD144AK OLD US 40			
						UNDIVIDED		21.31		3	36I	
								23.37	MDD144AA OLD US 40	2	24I	
								24.05	US0040AD NO NAME			
							PART	24.62	MDD144AC OLD US 40			
								25.05	US0040AE NO NAME			
								25.09	STRUC #1077 FLINTSTONE CREEK			
							NONE	25.47	MDD144AD OLD US 40			
								26.01	US0040AF NO NAME			
								26.11				9,992
								26.38	STRUC #1034 TOWN CREEK			
								26.48		3	36I	
								27.66		4	50I	
								27.86	US0040DAG NO NAME	3	36I	
								29.13		2	24I	
								29.73	US0040DAI NO NAME			
								30.05	US0040DAJ NO NAME			
								30.53	US0040DAK NO NAME			
								30.59	US0040DAM NO NAME			
								30.63	US0040DAN NO NAME			
								30.67	MDD144AE OLD US 40			
							PART	31.17	US0040SC OLD NATIONAL PIKE			
						DIVIDED		31.31		4	48I	
								31.77	STRUC #1087 FIFTEEN MILE CREEK			

* A,B = UNIMPROVED; C = GRADED & DRAINED; D,E = SOIL, GRAVEL, STONE; F,G = LOW TYPE BITUMINUS; H,I = HIGH TYPE BITUMINUS;
J = CONCRETE; K = BRICK; L = BLOCK

STATE HIGHWAY ADMINISTRATION OF MARYLAND
OFFICE OF PLANNING AND PRELIMINARY ENGINEERING
BUREAU OF HIGHWAY STATISTICS

STATE HIGHWAY LOCATION REFERENCE

ROUTE NUMBER.....US 48 CONTINUED
INVENTORY DIRECTION....EAST
NAME: NATIONAL FREEWAY

COUNTY-ALLEGANY
SHA DISTRICT.....6
DATE.....12/31/89

.....STATE.....	SYSTEM ..FEDERAL...	FUNC CLASS	HWY TYPE	ACCESS CTL	MILEPOINT MILEPOINT DESCRIPTION	MARKED LANES	SURFACE WIDTH/TYP*†	AAOT
PRIMARY	R FAP 100	R	2	DIVIDED PART	32.75		4	48I	10,500
					34.06	C00745 MOUNTAIN RD			
					34.06	STRUC #1101			
				FULL	34.40		5	60I	
					37.56	C00660 ORLEANS RD			15,200
					37.56	STRUC #1100			
					37.88		5	59I	
					38.79	STRUC #1050 SNIB HOLLOW RUN			
					38.86		4	48I	
					39.01	US0040SC OLD NATIONAL PIKE			
					39.01	STRUC #1129			
					39.33	STRUC #1038 SNIB HOLLOW RUN			
					39.64	STRUC #1039 SNIB HOLLOW RUN			
					40.27	STRUC #1040 SNIB HOLLOW RUN			
					40.47	M00948Y HIGH GERMANY RD			
					40.47	STRUC #1128			
					40.91	STRUC #21147 SIDELING HILL			
					40.91	WASHINGTON CO/L			

ROUTE NUMBER.....US 48H
INVENTORY DIRECTION....NORTH
NAME: NO NAME

SECONDARY	U NFA	U	19	DIVIDED NONE	.00	MU18S1 JOHNSON ST	2	40I	
					.04	US0048 NATIONAL FREEWAY			

ROUTE NUMBER.....US 48L
INVENTORY DIRECTION....NORTH
NAME: SETON DRIVE

SECONDARY	R NFA	U	17	UNDIVIDED NONE	.00	US0048 NATIONAL FREEWAY	2	16F	999
					.34	M00049 BRADDOCK RD			

ROUTE NUMBER.....MD 49
INVENTORY DIRECTION....EAST
NAME: BRADDOCK RD

SECONDARY	R FAU 7506	U	16	UNDIVIDED NONE	.00	M00658 VOCKE RD	2	20I	5,200
					.03		2	24I	
					1.77	US0048L SETON DR			
					1.77	M00410 BRADDOCK RD (AHEAD)			

* A,B = UNIMPROVED; C = GRADED & DRAINED; D,E = SOIL, GRAVEL, STONE; F,G = LOW TYPE BITUMINUS; H,I = HIGH TYPE BITUMINUS;
J = CONCRETE; K = BRICK; L = BLOCK

STATE HIGHWAY ADMINISTRATION OF MARYLAND
OFFICE OF PLANNING AND PRELIMINARY ENGINEERING
BUREAU OF HIGHWAY STATISTICS

PAGE..... 12

STATE HIGHWAY LOCATION REFERENCE

ROUTE NUMBER.....MD 51
INVENTORY DIRECTION....EAST
NAME: INDUSTRIAL BLVD

COUNTY-ALLEGANY
SHA DISTRICT.....6
DATE.....12/31/89

.....STATE.....	SYSTEM ..FEDERAL...	FUNC CLASS	HWY TYPE	ACCESS CTL	MILEPOINT	MILEPOINT DESCRIPTION	MARKED LANES	SURFACE WIDTH/TYPE*	AADT
SECONDARY	U FAP	215 U	14	DIVIDED NONE	.00	MU1780 HOWARD ST (BACK)	4	48I	15,800
					.08	M00051A NO NAME	6	68I	
					.48	STRUC #1092			
					.48	R/R #CSX 144 682 K			
					1.18		6	80I	
					1.24		4	60I	
					1.46		6	64I	
					1.60		6	68I	
					1.79		4	48I	
					2.54				7,500
	R				2.60	OUT CORP LMTS CUMBERLAND			
					2.74	STRUC #1044 EVITTS CREEK			
					2.80				6,700
					2.86	M00051B MESSICK RD			
					2.86	M000510 FRONTAGE RD			
					3.11		3	48I	
					3.25		3	38I	
					3.46	M00051E UHL HWY			
				UNOIVED	3.75		2	24I	
					4.31	M00051F MEXICO FARMS LA			
					4.97	M00051H MEXICO FARMS RD			
NAME: UHL HWY					5.63	M00051K PITTSBURGH PLATE GLASS RD			
					5.63	M00051E UHL HWY			
					5.83				6,100
					5.89		2	22I	
					6.16				3,200
					6.86		2	24I	
					8.05	R/R #CSX 832 469 L			
					8.20		2	22I	
					11.50	STRUC #1071 MILL RUN			
					14.37				1,600
					15.12				
					17.99	STRUC #1046 SAWPIT RUN			
					19.43	STRUC #1047 TOWN CREEK			
					24.21				1,700
					25.03	STRUC #1048 C&O CANAL			
					25.67	STRUC #1049 POTOMAC RIVER			
					25.71	W VIRGINIA ST/L			

* A,B = UNIMPROVED; C = GRADED & DRAINED; D,E = SOIL, GRAVEL, STONE; F,G = LOW TYPE BITUMINUS; H,I = HIGH TYPE BITUMINUS;
J = CONCRETE; K = BRICK; L = BLOCK

STATE HIGHWAY ADMINISTRATION OF MARYLAND
OFFICE OF PLANNING AND PRELIMINARY ENGINEERING
BUREAU OF HIGHWAY STATISTICS

PAGE..... 13

STATE HIGHWAY LOCATION REFERENCE

ROUTE NUMBER.....MD S1A
INVENTORY DIRECTION.....NORTH
NAME: NO NAME

COUNTY--ALLEGANY
SHA DISTRICT.....6
DATE.....12/31/89

STATE	SYSTEM	FEDERAL	CLASS	FUNC	HWY	ACCESS	MILEPOINT	MILEPOINT	DESCRIPTION	MARKED	SURFACE	AACT
.....	LANES	WIDTH/TYPE*
SECONDARY	U	NFA	U 19		UNDIVIDED	NONE	.00	MDD051	INDUSTRIAL BLVD	2	34I	
							.05	MU393S	WINSTON ST			

ROUTE NUMBER.....MD S1B
INVENTORY DIRECTION.....NORTH
NAME: MESSICK RD

SECONDARY	R	FAS	1031 R 7		UNDIVIDED	NONE	.00	MDD051	INDUSTRIAL BLVD	2	22I	2,099
							.00	MDD051D	FRONTAGE RD (BACK)			
							.03	CDD486	MESSICK RD (AHEAD)			

ROUTE NUMBER.....MD S1C
INVENTORY DIRECTION.....SOUTH
NAME: ACCESS RD

SECONDARY	R	NFA	R 9		UNDIVIDED	NONE	.00	CDD486	MESSICK RD	2	24I	
							.27		ROAD END			

ROUTE NUMBER.....MD 51D
INVENTORY DIRECTION.....SOUTH
NAME: FRONTAGE RD

SECONDARY	R	NFA	U 19		UNDIVIDED	NONE	.00	MDD051	INDUSTRIAL BLVD	2	22I	
							.18		CUL DE SAC			

ROUTE NUMBER.....MD 51E
INVENTORY DIRECTION.....SOUTH
NAME: UHL HWY

SECONDARY	R	NFA	U 17		UNDIVIDED	NONE	.00	MDD051	INDUSTRIAL BLVD	2	24I	3,199
							.08			2	22I	
							1.16			2	24I	
							1.25			2	22I	
							2.16			2	24I	
							2.24	MDD051	UHL HWY			
							2.24	MDD051H	PITTSBURGH PLATE GLASS RD (AHEAD)			

ROUTE NUMBER.....MD 51F
INVENTORY DIRECTION.....NORTH
NAME: MEXICO FARMS LA

SECONDARY	R	NFA	U 19		UNDIVIDED	NONE	.23	CDD819	MEXICO FARMS LA (BACK)	2	24I	
-----------	---	-----	------	--	-----------	------	-----	--------	------------------------	---	-----	--

* A,B = UNIMPROVED; C = GRADED & DRAINED; D,E = SOIL, GRAVEL, STONE; F,G = LOW TYPE BITUMINUS; H,I = HIGH TYPE BITUMINUS;
J = CONCRETE; K = BRICK; L = BLOCK

STATE HIGHWAY ADMINISTRATION OF MARYLAND
 OFFICE OF PLANNING AND PRELIMINARY ENGINEERING
 BUREAU OF HIGHWAY STATISTICS

PAGE..... 14

STATE HIGHWAY LOCATION REFERENCE

ROUTE NUMBER.....MD 51F CONTINUED
 INVENTORY DIRECTION.....NORTH
 NAME: MEXICO FARMS LA

COUNTY-ALLEGANY
 SHA DISTRICT.....6
 DATE.....12/31/89

STATE	SYSTEM	FEDERAL	CLASS	FUNC	HWY	ACCESS	MILEPOINT	MILEPOINT	DESCRIPTION	MARKED	SURFACE	AADT		
.....	LANES	WIDTH/TYPE*		
	SECONDARY	R	NFA	U	19	UNDIVID	NONE	.33	MDD051	INDUSTRIAL BLVD	2	24I		
ROUTE NUMBER.....MD 51G INVENTORY DIRECTION.....NORTH NAME: OLD MEXICO FARMS RD														
	SECONDARY	R	NFA	U	19	UNDIVID	NONE	.00 .19	MDD051H	MEXICO FARMS RD CUL DE SAC	2	22F		
ROUTE NUMBER.....MD 51H INVENTORY DIRECTION.....WEST NAME: MEXICO FARMS RD														
	SECONDARY	R	FAU	7514	U	16	UNDIVID	NONE	.00 .13 .17	MDD051 MDD051G CDD512	INDUSTRIAL BLVD OLD MEXICO FARMS RD MEXICO FARMS RD (AHEAD)	2	24I	1,099
ROUTE NUMBER.....MD 51J INVENTORY DIRECTION.....NORTH NAME: NORTH BRANCH RD														
	SECONDARY	R	NFA	U	19	UNDIVID	NONE	.00 .09	MDD051K CDD517	PITTSBURGH PLATE GLASS RD NORTH BRANCH RD (AHEAD)	2	24I		
ROUTE NUMBER.....MD 51K INVENTORY DIRECTION.....NORTH NAME: PITTSBURGH PLATE GLASS RD														
	SECONDARY	R	FAU	7514	U	16	UNDIVID	NONE	.00 .00 .05 .23 .26	MDD051 MDD051E MDD051J CDD518	UHL HWY UHL HWY (BACK) NORTH BRANCH RD R/R #CSX 144 67D R PITTSBURGH PLATE GLASS RD (AHEAD)	2	24I	1,099
ROUTE NUMBER.....MD 53 INVENTORY DIRECTION.....NORTH NAME: CRESAPDOWN RD														
	PRIMARY	R	FAP	211	U	14	UNDIVID	NONE	.00 .21 .31 .33	USD22D MDD0636	MCMULLEN HWY WARRIOR DR STRUC #1D52 WARRIOR RUN	2 2	26I 24I	13,500

* A,B = UNIMPROVED; C = GRADED & DRAINED; D,E = SOIL, GRAVEL, STONE; F,G = LOW TYPE BITUMINUS; H,I = HIGH TYPE BITUMINUS;
 J = CONCRETE; K = BRICK; L = BLOCK

STATE HIGHWAY ADMINISTRATION OF MARYLAND
 OFFICE OF PLANNING AND PRELIMINARY ENGINEERING
 BUREAU OF HIGHWAY STATISTICS

STATE HIGHWAY LOCATION REFERENCE

ROUTE NUMBER.....MO 53 CONTINUED
 INVENTORY DIRECTION....NORTH
 NAME: CRESAPTOWN RD

COUNTY-ALLEGANY
 SHA DISTRICT.....6
 DATE.....12/31/89

.....STATE.....	SYSTEM	..FEDERAL...	FUNC CLASS	HWY TYPE	ACCESS CTL	MILEPOINT	MILEPOINT DESCRIPTION	MARKED LANES	SURFACE WIDTH/TYPE*	AAOT
PRIMARY	R	FAP	21I U I4	UNDIVED	NONE	.84		STRUC #1051 WARRIOR RUN	2	24I	13,500
						1.16	M00951	OLD SEC CRESAPTOWN RD			17,000
						1.33	M00951	OLD SEC CRESAPTOWN RD			
				DIVIDED		2.33			4	48I	
SECONDARY						2.71	M00658	VOCKE RD	4	52I	11,500
NAME: WINCHESTER RD						2.71					
						3.16	US0048	NATIONAL FREEWAY			
						3.16		STRUC #III7			
						3.28	M00949A	SERVICE RD			
						3.34	US0040AL	NATIONAL PIKE			

ROUTE NUMBER.....MO 55
 INVENTORY DIRECTION....NORTH
 NAME: VALE SUMMIT RD

SECONDARY	R	FAS	1020 R 7	UNDIVED	NONE	.00	M00036	VALE SUMMIT RD	2	24I	2,400
						.09	M00955	OLD MO 55			
						2.02		STRUC #1053 BRADDOCK RUN			
		FAU	7518 U 16			2.28	US0048	NATIONAL FREEWAY			
						2.28		STRUC #II15			
						2.50					2,300
						2.55	US0040AL	NATIONAL PIKE			

ROUTE NUMBER.....MO 135
 INVENTORY DIRECTION....EAST
 NAME: MCCOOLE WESTERNPORT RD

SECONDARY	U	FAP	206 R 6	UNDIVED	NONE	.00		GARRETT CO/L	2	20I	4,500
						.06	M001350	NO NAME			
						.32			2	27I	7,500
						.55			2	20I	
						.77			2	28I	
						1.02			2	40I	
						1.14			2	24I	
	R					1.20		OUT CORP LMTS LUKE			
	U					1.51		IN CORP LMTS WESTERNPORT			
				DIVIDED		1.64			2	44I	
						1.77			4	48I	
						1.81	M00036	GEORGES CREEK RD			9,500
						1.86		STRUC #1082 GEORGES CREEK			
				UNDIVED		1.87			2	52I	
						1.89		R/R #CSX 832 524 J			

* A,B = UNIMPROVED; C = GRADED & DRAINED; D,E = SOIL, GRAVEL, STONE; F,G = LOW TYPE BITUMINUS; H,I = HIGH TYPE BITUMINUS;
 J = CONCRETE; K = BRICK; L = BLOCK

STATE HIGHWAY ADMINISTRATION OF MARYLAND
OFFICE OF PLANNING AND PRELIMINARY ENGINEERING
BUREAU OF HIGHWAY STATISTICS

PAGE..... 16

STATE HIGHWAY LOCATION REFERENCE

ROUTE NUMBER.....MD 135 CONTINUED
INVENTORY DIRECTION....EAST
NAME: MCCOOLE WESTERNPORT RD

COUNTY-ALLEGANY
SHA DISTRICT.....6
DATE.....12/31/89

STATE	SYSTEM	FEDERAL	CLASS	FUNC	HWY	ACCESS	MILEPOINT	MILEPOINT	DESCRIPTION	MARKED	SURFACE	AADT	
.....	LANES	WIDTH/TYPE*	
SECONDARY	U	FAP	2D6	R	6	UNDIVED	NONE	1.89	MDD937	OLD MD 36	2	52I	9,500
								1.96			2	30I	
								2.26			2	24I	
	R							2.35		OUT CORP LMTS WESTERNPORT			
								2.42			2	26I	
								3.00			2	24I	
		NFA			9			6.69	MDD135A	MCCOOLE WESTERNPORT RD			7,700
								7.04	MDD135B	MCCOOLE WESTERNPORT RD			
								7.11	USD220	MCMULLEN HWY			
								7.11		STRUC #106D			
								7.15	COD71D	WEST ST			

ROUTE NUMBER.....MD 135A
INVENTORY DIRECTION....EAST
NAME: MCCOOLE WESTERNPORT RD

SECONDARY	R	FAP	2D6	R	6	DIVIDED	NONE	.00	MDD135	MCCOOLE WESTERNPORT RD	2	36I	2,299
						UNDIVED		.04			2	24I	
								.23	USD220	MCMULLEN HWY			
								.23		STRUC #1059			
						DIVIDED		.74			2	28I	
								.77	USD220	MCMULLEN HWY			

ROUTE NUMBER.....MD 135B
INVENTORY DIRECTION....EAST
NAME: MCCOOLE WESTERNPORT RD

SECONDARY	R	NFA		R	9	UNDIVED	NONE	.00	MDD135	MCCOOLE WESTERNPORT RD	2	26I	1,899
								.11	USD220	MCMULLEN HWY			

ROUTE NUMBER.....MD 135D
INVENTORY DIRECTION....EAST
NAME: NO NAME

SECONDARY	R	NFA		R	9	UNDIVED	NONE	.00	MDD135	MCCOOLE WESTERNPORT RD	2	24J	99
								.02		STRUC #1134 POTOMAC RIVER			
								.02		W VIRGINIA ST/L			

* A,B = UNIMPROVED; C = GRADED & DRAINED; D,E = SOIL, GRAVEL, STONE; F,G = LOW TYPE BITUMINUS; H,I = HIGH TYPE BITUMINUS;
J = CONCRETE; K = BRICK; L = BLOCK

STATE HIGHWAY ADMINISTRATION OF MARYLAND
OFFICE OF PLANNING AND PRELIMINARY ENGINEERING
BUREAU OF HIGHWAY STATISTICS

PAGE..... 17

STATE HIGHWAY LOCATION REFERENCE

ROUTE NUMBER.....MD I44AA
INVENTORY DIRECTION....EAST
NAME: OLD US 40

COUNTY-ALLEGANY
SHA DISTRICT.....6
DATE.....I2/3I/89

SYSTEM	FUNC	HWY	ACCESS	MILEPOINT	MILEPOINT DESCRIPTION	MARKED LANS	SURFACE WIDTH/TYPE*	AADT		
....STATE....	..FEDERAL...	CLASS	CTL							
SECONDARY	R	NFA	R	9	UNDIVID NONE	.00	ROAD END	2	22I	99
						.55		2	24I	
				.65	US0048 NATIONAL FREEWAY					

ROUTE NUMBER.....MD I44AB
INVENTORY DIRECTION....EAST
NAME: OLD US 40

SECONDARY	R	NFA	R	9	UNDIVID NONE	.00	ROAD END	2	22I	99
						.09	US0040AD NO NAME			
						.10	ROAD END			

ROUTE NUMBER.....MD I44AC
INVENTORY DIRECTION....EAST
NAME: OLD US 40

SECONDARY	R	NFA	R	9	UNDIVID NONE	.00	US0048 NATIONAL FREEWAY	2	22I	99
						.44	US0040AE NO NAME			
						.50	STRUC #I033 FLINTSTONE CREEK			
						.75	ROAD END			

ROUTE NUMBER.....MD I44AD
INVENTORY DIRECTION....EAST
NAME: OLD US 40

SECONDARY	R	NFA	R	9	UNDIVID NONE	.00	US0048 NATIONAL FREEWAY	2	22I	99
						.08	ROAD END			

ROUTE NUMBER.....MD I44AE
INVENTORY DIRECTION....EAST
NAME: OLD US 40

SECONDARY	R	NFA	R	9	UNDIVID NONE	.00	C00742 TOWN CREEK RD	2	22H	299
						.32	US0040AF NO NAME			
						.70	STRUC #I035 TOWN CREEK			
						1.53		3	34H	
						1.81		2	22H	
						2.54	US0040AG NO NAME	2	24I	
						2.60	US0040AH NO NAME			
						2.66		2	22H	
						4.40	US0040AI NO NAME			
						4.73	US0040AJ NO NAME			

* A,B = UNIMPROVED; C = GRADED & DRAINED; D,E = SOIL, GRAVEL, STONE; F,G = LOW TYPE BITUMINUS; H,I = HIGH TYPE BITUMINUS;
J = CONCRETE; K = BRICK; L = BLOCK

STATE HIGHWAY ADMINISTRATION OF MARYLAND
 OFFICE OF PLANNING AND PRELIMINARY ENGINEERING
 BUREAU OF HIGHWAY STATISTICS

STATE HIGHWAY LOCATION REFERENCE

ROUTE NUMBER.....MD 144AE CONTINUED
 INVENTORY DIRECTION....EAST
 NAME: OLD US 40

COUNTY-ALLEGANY
 SHA DISTRICT.....6
 OATE.....12/31/89

STATE	SYSTEM	FEDERAL	FUNC CLASS	HWY TYPE	ACCESS CTL	MILEPOINT	MILEPOINT	DESCRIPTION	MARKEO LANES	SURFACE WIDTH/TYPE*	AADT
SECONDARY	R	NFA	R 9	UNDIVID	NONE	5.21	USDD4DAK	NO NAME	2	24I	299
						5.26	USDD4DAH	NO NAME			
						5.31	USDD4DAN	NO NAME			
						5.35	USDD48	NATIONAL FREEWAY			

ROUTE NUMBER.....MD 144AG
 INVENTORY DIRECTION....EAST
 NAME: OLD US 40

SECONDARY	R	NFA	R 9	UNDIVID	NONE	.00		ROAD END	2	10H	99
						.07	COD482	HINKLE RD			

ROUTE NUMBER.....MD 144AH
 INVENTORY DIRECTION....EAST
 NAME: OLD US 40

SECONDARY	R	NFA	R 9	UNDIVID	NONE	.00	USDD48	NATIONAL FREEWAY	2	24H	99
						.26		ROAD END			

ROUTE NUMBER.....MD 144AI
 INVENTORY DIRECTION....EAST
 NAME: OLD US 40

SECONDARY	R	NFA	R 9	UNDIVID	NONE	.00		ROAD END	2	12H	99
						.04	USDD48	NATIONAL FREEWAY			

ROUTE NUMBER.....MD 144AJ
 INVENTORY DIRECTION....EAST
 NAME: OLD US 40

SECONDARY	R	NFA	R 9	UNDIVID	NONE	.00	USDD48	NATIONAL FREEWAY	2	22H	99
						.14			2	24H	
						.34		ROAD END			

ROUTE NUMBER.....MD 144AK
 INVENTORY DIRECTION....EAST
 NAME: OLD US 40

SECONDARY	R	NFA	R 9	UNDIVID	NONE	.00	USDD48	NATIONAL FREEWAY	2	24H	99
						.17		ROAD END			

* A,B = UNIMPROVED; C = GRADED & ORAINED; D,E = SOIL, GRAVEL, STONE; F,G = LOW TYPE BITUMINUS; H,I = HIGH TYPE BITUMINUS;
 J = CONCRETE; K = BRICK; L = BLOCK

STATE HIGHWAY ADMINISTRATION OF MARYLAND
OFFICE OF PLANNING AND PRELIMINARY ENGINEERING
BUREAU OF HIGHWAY STATISTICS

PAGE..... 19

STATE HIGHWAY LOCATION REFERENCE

ROUTE NUMBER.....MD I44AL
INVENTORY DIRECTION....EAST
NAME: OLD US 40

COUNTY-ALLEGANY
SHA DISTRICT.....6
DATE.....I2/3I/89

SYSTEM	FUNC	HWY	ACCESS	MILEPOINT	MILEPOINT	DESCRIPTION	MARKED	SURFACE	AAOT
....STATE....	..FEDERAL...	CLASS	TYPE	CTL	LANES	WIDTH/TYPE*	
SECONDARY	R	NFA	R	9	UNOIVED	NONE	.00	ROAD END	99
							.08	US0040SC OLD NATIONAL PIKE	

ROUTE NUMBER.....MD I44AN
INVENTORY DIRECTION....EAST
NAME: CHRISTIE RD

SECONDARY	R	NFA	U	17	UNOIVED	NONE	.00	US0048 NATIONAL FREEWAY	399
							.00	US0220 MCMULLEN HWY (BACK)	
							.00	STRUC #1099	
			R	9			.03		30I
							.07		26I
		FAS I396		7			.16	US0040AB NO NAME	20I
NAME: ALI GHAN RD							.16		
							.18	STRUC #1090 EVITTS CREEK	
							.25	STRUC #1091 EVITTS CREEK	
							.33	STRUC #1067 EVITTS CREEK	
							.54		20M
							.84		20I
							1.03	US0048 NATIONAL FREEWAY	

ROUTE NUMBER.....US 220
INVENTORY DIRECTION....NORTH
NAME: MCMULLEN HWY

PRIMARY	R	FAP	21I	R	6	UNOIVED	NONE	.00	BEGIN STRUCTURE IN W VIRGINIA	5,600
								.29	STRUC #1060 POTOMAC RIVER	
								.29	W VIRGINIA ST/L	
								.38	R/R #CSX 832 521 N	
								.41	M00135 MCCOOLE WESTERNPORT RO	
								.43		24I
								.47	M00135B MCCOOLE WESTERNPORT RO	36I
								.90	M00135A MCCOOLE WESTERNPORT RO	
								.90	STRUC #1059	
								1.08		48I
								1.21		36I
					DIVIDED			1.35	M00135 MCCOOLE WESTERNPORT RO	6,700
					UNOIVED			1.43		36I
								1.72		24I
								3.22	M00830A OLD US 220	
								3.70		36I
								4.37	STRUC #1062 DEEP HOLLOW CREEK	

* A,B = UNIMPROVED; C = GRADED & DRAINED; D,E = SOIL, GRAVEL, STONE; F,G = LOW TYPE BITUMINUS; H,I = HIGH TYPE BITUMINUS;
J = CONCRETE; K = BRICK; L = BLOCK

STATE HIGHWAY ADMINISTRATION OF MARYLAND
OFFICE OF PLANNING AND PRELIMINARY ENGINEERING
BUREAU OF HIGHWAY STATISTICS

STATE HIGHWAY LOCATION REFERENCE

ROUTE NUMBER.....US 220 CONTINUED
INVENTORY DIRECTION....NORTH
NAME: MCMULLEN HWY

COUNTY-ALLEGANY
SHA DISTRICT.....6
DATE.....12/31/89

.....STATE.....	SYSTEM ..FEDERAL...	FUNC CLASS	HWY TYPE	ACCESS CTL	MILEPOINT MILEPOINT DESCRIPTION	MARKED LANES	SURFACE WIDTH/TYPE*	AADT
PRIMARY	R FAP	211 R	6	UNDIVIDED	9.63	STRUC #1076 TOMS HOLLOW CREEK	2	36I	6,700
					4.85		3	36I	
					5.98		2	24I	
					6.60	STRUC #1075 MILL RUN			
					7.59	STRUC #1074 MILL RUN			
					7.86	STRUC #1073 MILL RUN			
					8.48	MDD830B OLD US 220			
					8.62	STRUC #1058 MILL RUN			
					9.13				
				DIVIDED	11.70		3	36I	14,000
					11.75	MDD956 PINTO RD			17,000
					11.78		4	48I	
				UNDIVIDED	11.84		2	24I	
					12.33				
SECONDARY	213		U 14		14.00	MDD053 CRESAPTOWN RD			11,275
					14.17		3	36I	
					14.30	MDD636 WARRIOR DR	2	30I	12,500
					14.34		2	24I	
					14.45	STRUC #1057 WARRIOR RUN			
					14.55		3	34I	
					14.90		4	48I	
					15.50		2	42I	
					15.60		2	30I	
					17.89		3	36I	
				DIVIDED	17.96				
				UNDIVIDED	18.14		2	24I	
					18.29		2	33I	
MUNICIPAL	U				18.32	IN CORP LMTS CUMBERLAND			
					18.32	END STATE MAINTENANCE			
					18.32	BEGIN MUNICIPAL MAINTENANCE			
					18.41		3	36I	
				DIVIDED	18.57		4	53I	
					18.65		4	54J	
					18.81	US0048 NATIONAL FREEWAY (AHEAD)			
					18.81	STRUC #1105			
					18.81	END MUNICIPAL MAINTENANCE			
					18.81	BEGIN STATE MAINTENANCE			
PRIMARY	R	103		UNDIVIDED	23.00	US0048 NATIONAL FREEWAY (BACK)	2	24I	7,100
					23.00	MDD144AN CHRISTIE RD			
					23.00	STRUC #1099			
				DIVIDED	23.68	MDD807 NO NAME	2	28I	2,675
				UNDIVIDED	23.87		3	20I	

* A,B = UNIMPROVED; C = GRADED & DRAINED; D,E = SOIL, GRAVEL, STONE; F,G = LOW TYPE BITUMINUS; H,I = HIGH TYPE BITUMINUS;
J = CONCRETE; K = BRICK; L = BLOCK

STATE HIGHWAY ADMINISTRATION OF MARYLAND
 OFFICE OF PLANNING AND PRELIMINARY ENGINEERING
 BUREAU OF HIGHWAY STATISTICS

PAGE..... 21

STATE HIGHWAY LOCATION REFERENCE

ROUTE NUMBER.....US 220 CONTINUED
 INVENTORY DIRECTION....NORTH
 NAME: MCMULLEN HWY

COUNTY-ALLEGANY
 SHA DISTRICT.....6
 DATE.....12/31/89

STATE	SYSTEM	FEDERAL	CLASS	FUNC	HWY	ACCESS	MILEPOINT	MILEPOINT	DESCRIPTION	MARKED	SURFACE	AADT
					TYPE	CTL				LANES	WIDTH/TYPE*	
PRIMARY	R	FAP	103	U	14	UNDIVIDED	NONE	24.08 26.03 27.41	STRUC #1056 PEA VINE RUN PENNSYLVANIA ST/L	2	20I	2,675

ROUTE NUMBER.....US 220UL
 INVENTORY DIRECTION....NORTH
 NAME: NO NAME

SECONDARY	R	NFA		R	9	DIVIDED	NONE	.00 .05 .11 .68	US0048 NATIONAL FREEWAY US 48 NATIONAL FREEWAY (WB/L)	2 2 2	40I 24I 20I	999
PROPOSED								.77 3.80	C00467 DEHAVEN RD PROPOSED AHEAD PENNSYLVANIA ST/L			
NAME: PROPOSED												

ROUTE NUMBER.....MD 636
 INVENTORY DIRECTION....EAST
 NAME: WARRIOR DR

SECONDARY	R	NFA		U	19	UNDIVIDED	NONE	.00 .02 .27 .28	M00053 CRESAPTOWN RD STRUC #106I WARRIOR RUN STRUC #1072 WARRIOR RUN MCMULLEN HWY	2	25I	1,899
									US0220			

ROUTE NUMBER.....MD 638
 INVENTORY DIRECTION....NORTH
 NAME: PARKERSBURG RD

SECONDARY	R	NFA		U	17	UNDIVIDED	NONE	.00 .07 .21 .41 .62 1.93 2.33 2.34	M00743 NATIONAL PIKE US0040AL NATIONAL PIKE R/R #CSX 832 246 V R/R #CSX 832 253 F M00036 MT SAVAGE RD	2 2 2 2	18I 24I 18I 24I	1,500 1,000
-----------	---	-----	--	---	----	-----------	------	---	---	------------------	--------------------------	----------------

* A,B = UNIMPROVED; C = GRADED & DRAINED; D,E = SOIL, GRAVEL, STONE; F,G = LOW TYPE BITUMINUS; H,I = HIGH TYPE BITUMINUS;
 J = CONCRETE; K = BRICK; L = BLOCK

STATE HIGHWAY ADMINISTRATION OF MARYLAND
 OFFICE OF PLANNING AND PRELIMINARY ENGINEERING
 BUREAU OF HIGHWAY STATISTICS

STATE HIGHWAY LOCATION REFERENCE

ROUTE NUMBER.....MD 639
 INVENTORY DIRECTION....EAST
 NAME: WILLOWBROOK RD

COUNTY-ALLEGANY
 SHA DISTRICT.....6
 DATE.....12/31/89

.....STATE.....	SYSTEM ..FEDERAL...	FUNC CLASS	HWY TYPE	ACCESS CTL	MILEPOINT	MILEPOINT DESCRIPTION	MARKED LANES	SURFACE WIDTH/TYPE*	AADT
SECONDARY	U FAU 7511	U 16	DIVIDED	NONE	.00	US0048 NATIONAL FREEWAY	4	55I	12,199
					.00	US0040AL BALTIMORE AVE (BACK)			
					.00	STRUC #1093			
			UNDIVIDED		.08		2	24I	
	R FAS 1031	R 7			.43	OUT CORP LMTS CUMBERLAND			
					.57	MD0639B SPUR B			
					1.01	MD0639A SPUR A			
					1.47	CO0940 WILLIAMS ST			

ROUTE NUMBER.....MD 639A
 INVENTORY DIRECTION....NORTH
 NAME: SPUR A

SECONDARY	R NFA	R 9	UNDIVIDED	NONE	.00	MD0639 WILLOWBROOK RD	2	24I	
					.11		2	30I	
					.15	MD0639A SPUR A			
					.26	MD0639A SPUR A			

ROUTE NUMBER.....MD 639B
 INVENTORY DIRECTION....NORTH
 NAME: SPUR B

SECONDARY	R NFA	U 17	UNDIVIDED	NONE	.00	MD0639 WILLOWBROOK RD	2	24I	999
					.06	CO0941 WILLOWBROOK RD			

ROUTE NUMBER.....MD 657
 INVENTORY DIRECTION....NORTH
 NAME: DOUGLAS AVE

MUNICIPAL	U FAS 1015	R 7	UNDIVIDED	NONE	.00	MD0036 MAIN ST	2	18H	325
					.22		2	24H	
					.29		2	12H	
SECONDARY	R				.38	END MUNICIPAL MAINTENANCE			
					.38	BEGIN STATE MAINTENANCE			
					.38	OUT CORP LMTS LONACONING			
					.63		2	14H	
					2.19	GARRETT CO/L			

* A,B = UNIMPROVED; C = GRADED & DRAINED; D,E = SOIL, GRAVEL, STONE; F,G = LOW TYPE BITUMINUS; H,I = HIGH TYPE BITUMINUS;
 J = CONCRETE; K = BRICK; L = BLOCK

STATE HIGHWAY ADMINISTRATION OF MARYLAND
 OFFICE OF PLANNING AND PRELIMINARY ENGINEERING
 BUREAU OF HIGHWAY STATISTICS

STATE HIGHWAY LOCATION REFERENCE

ROUTE NUMBER.....MD 658
 INVENTORY DIRECTION....NORTH
 NAME: VOCKE RD

COUNTY-ALLEGANY
 SHA DISTRICT.....6
 DATE.....12/31/89

.....STATE.....	SYSTEM		..FEDERAL...	FUNC CLASS	HWY TYPE	ACCESS CTL	MILEPOINT	MILEPOINT DESCRIPTION	MARKED LANES	SURFACE WIDTH/TYPE*	AADT
	R	FAP									
PRIMARY	R	FAP	211	U 14	DIVIDED	NONE	.DD MDD053	WINCHESTER RD	5	57I	11,500
							.4D MDD949	W BRADDOCK RD	5	58I	
							.53		4	48I	
SECONDARY							.56 US0048	NATIONAL FREEWAY			
							.56	STRUC #1106			
							.61 MDD049	BRADDOCK RD			
					UNDIVIDED		.66				
							.67	STRUC #1063 BRADDOCK RUN			
							.84 US0040AL	NATIONAL PIKE			

ROUTE NUMBER.....MD 743
 INVENTORY DIRECTION....EAST
 NAME: NATIONAL PIKE

SECONDARY	R	NFA		U 19	UNDIVIDED	NONE	.DD MDD036	GEORGES CREEK RD	2	3DI	1,499
							.05		2	22I	
				R 9			.1D				
				8			.89				
				9			.9D MDD638	PARKERSBURG RD			
							.98 USDD40AL	NATIONAL PIKE			

ROUTE NUMBER.....MD 807
 INVENTORY DIRECTION....NORTH
 NAME: NO NAME

SECONDARY	R	FAU	75D3	U 16	DIVIDED	NONE	.DD MU1412	FREDERICK ST (BACK)	4	56J	5,500
							.04		4	48I	
							.14		4	46I	
							.3D US022D	MCMULLEN HWY			

ROUTE NUMBER.....MD 825
 INVENTORY DIRECTION....NORTH
 NAME: WASHINGTON ST

SECONDARY	U	NFA		R 9	UNDIVIDED	NONE	.DD MDD937	OLD MD 36	2	26I	1,599
							.04	STRUC #1055 GEORGES CREEK			
							.06	R/R #CSX 832 525 R			
							.07 MDD036	MT SAVAGE RD	2	23J	999
							.14	ROAD END			

* A,B = UNIMPROVED; C = GRADED & DRAINED; D,E = SOIL, GRAVEL, STONE; F,G = LOW TYPE BITUMINUS; H,I = HIGH TYPE BITUMINUS;
 J = CONCRETE; K = BRICK; L = BLOCK

STATE HIGHWAY ADMINISTRATION OF MARYLAND
 OFFICE OF PLANNING AND PRELIMINARY ENGINEERING
 BUREAU OF HIGHWAY STATISTICS

STATE HIGHWAY LOCATION REFERENCE

ROUTE NUMBER.....MD 83DA
 INVENTORY DIRECTION....NORTH
 NAME: OLD US 22D

COUNTY-ALLEGANY
 SHA DISTRICT.....6
 DATE.....12/31/89

.....STATE.....	SYSTEM	..FEDERAL...	FUNC CLASS	HWY TYPE	ACCESS CTL	MILEPOINT	MILEPOINT DESCRIPTION	MARKED LANES	SURFACE WIDTH/TYPE*	AADT
SECONDARY	R	NFA	R 9	UNDIVID	NONE	.DD		ROAD END	2	24H	99
						.D8			2	10E	
						.1D	USD220	MCMULLEN HWY			

ROUTE NUMBER.....MD 83DB
 INVENTORY DIRECTION....NORTH
 NAME: OLD US 22D

SECONDARY	R	NFA	R 9	UNDIVID	NONE	.DD	USD220	MCMULLEN HWY	2	18J	99
						.1D		ROAD END			

ROUTE NUMBER.....MD 831A
 INVENTORY DIRECTION....NORTH
 NAME: OLD MD 36

SECONDARY	R	NFA	U 19	UNDIVED	NONE	.DD	USDD4DAL	NATIONAL PIKE	2	24I	599
						.D3			2	22H	
						.D5		STRUC #10D2 BRADDOCK RUN			
						.17		R/R #CSX 832 238 D			
						.46	MDD831I	NO NAME	2	30I	
						.48	MDDD36	MT SAVAGE RD			

ROUTE NUMBER.....MD 831B
 INVENTORY DIRECTION....NORTH
 NAME: OLD MD 36

SECONDARY	R	NFA	U 19	UNDIVID	NONE	.DD		ROAD END	2	22H	99
						.39	MDDD36C	NO NAME			
						.48		ROAD END			

ROUTE NUMBER.....MD 831C
 INVENTORY DIRECTION....EAST
 NAME: OLD MD 36

SECONDARY	R	NFA	U 19	UNDIVID	NONE	.DD	MDDD36	MT SAVAGE RD	2	54I	699
						.D1	MDD831H	NO NAME	2	20H	
						.72	MDDD35	ELLERSLIE RD			
						.85			2	24I	
						.86		STRUC #10D3 JENNINGS RUN			
						.9D	MDD036	MT SAVAGE RD			

* A,B = UNIMPROVED; C = GRADED & DRAINED; D,E = SOIL, GRAVEL, STONE; F,G = LOW TYPE BITUMINUS; H,I = HIGH TYPE BITUMINUS;
 J = CONCRETE; K = BRICK; L = BLOCK

STATE HIGHWAY ADMINISTRATION OF MARYLAND
 OFFICE OF PLANNING AND PRELIMINARY ENGINEERING
 BUREAU OF HIGHWAY STATISTICS

STATE HIGHWAY LOCATION REFERENCE

ROUTE NUMBER.....MD 83ID
 INVENTORY DIRECTION....EAST
 NAME: OLD MD 36

COUNTY-ALLEGANY
 SHA DISTRICT.....6
 DATE.....12/31/89

SYSTEM	FUNC	HWY	ACCESS	MILEPOINT	MILEPOINT DESCRIPTION	MARKED LANES	SURFACE WIDTH/TYPE*	AADT				
STATE	FEDERAL	CLASS	CTL									
SECONDARY	R	NFA	U	19	UNDIVIDED	NONE	.00	MD0036	MT SAVAGE RD	2	22H	199
							.35			2	22I	
							.37	MD0036	MT SAVAGE RD			

ROUTE NUMBER.....MD 83IE
 INVENTORY DIRECTION....EAST
 NAME: OLD MD 36

SECONDARY	R	NFA	U	19	UNDIVIDED	NONE	.00		ROAD END	2	2DH	99
							.11	MD0036B	NO NAME			
							.30		ROAD END			

ROUTE NUMBER.....MD 83IF
 INVENTORY DIRECTION....EAST
 NAME: OLD MD 36

SECONDARY	R	NFA	R	9	UNDIVIDED	NONE	.00		ROAD END	2	22I	99
							.04	MDD047	BARRELVILLE RD			

ROUTE NUMBER.....MD 83IG
 INVENTORY DIRECTION....EAST
 NAME: SERVICE RD

SECONDARY	R	NFA	R	9	UNDIVIDED	NONE	.00		ROAD END	2	1DI	
							.12	MD0936	GEORGES CREEK RD			

ROUTE NUMBER.....MD 83IH
 INVENTORY DIRECTION....NORTH
 NAME: NO NAME

SECONDARY	R	NFA	R	9	UNDIVIDED	NONE	.00	MD083IC	OLD MD 36	2	2DH	
							.07		ROAD END			

ROUTE NUMBER.....MD 83II
 INVENTORY DIRECTION....NORTH
 NAME: NO NAME

SECONDARY	R	NFA	U	19	UNDIVIDED	NONE	.00	MD083IA	OLD MD 36	2	22H	
							.04		ROAD END			

* A,B = UNIMPROVED; C = GRADED & DRAINED; D,E = SOIL, GRAVEL, STONE; F,G = LOW TYPE BITUMINUS; H,I = HIGH TYPE BITUMINUS;
 J = CONCRETE; K = BRICK; L = BLOCK

STATE HIGHWAY ADMINISTRATION OF MARYLAND
OFFICE OF PLANNING AND PRELIMINARY ENGINEERING
BUREAU OF HIGHWAY STATISTICS

PAGE..... 27

STATE HIGHWAY LOCATION REFERENCE

ROUTE NUMBER.....MO 936 CONTINUED
INVENTORY DIRECTION.....NORTH
NAME: GEORGES CREEK RD

COUNTY-ALLEGANY
SHA DISTRICT.....6
DATE.....12/31/89

.....STATE.....	SYSTEM		FUNC CLASS	HWY TYPE	ACCESS CTL	MILEPOINT	MILEPOINT DESCRIPTION	MARKED LANES	SURFACE WIDTH/TYP*	AADT
	..FEDERAL...									
SECONDARY	R	FAU	7517	U 17	UNOIVED	NONE	3.45 US0048 NATIONAL FREEWAY 3.45 STRUC #1113	2	24I	1,800
							3.64 M00831G SERVICE RD	2	20I	
							3.68			
							4.78 IN CORP LMTS FROSTBURG			
							4.78			
							4.88	2	21I	
							4.95	2	27I	
							5.17 US0040AL MAIN ST			

ROUTE NUMBER.....MO 937
INVENTORY DIRECTION.....NORTH
NAME: OLD MD 36

SECONDARY	U	NFA		R 9	UNOIVED	NONE	.01 W VIRGINIA ST/L	2	26I	1,099
							.04 STRUC #1023 POTOMAC RIVER	2	28J	
							.08			
							.09 R/R MCSX 832 523 C			
							.10 M00135 MCCOOLE WESTERNPORT RD	2	28I	
							.18 M00825 WASHINGTON ST	2	26J	
							.20	2	25J	
							.37	2	18I	
							.46 STRUC #1022 GEORGES CREEK	2	24I	
							.75	2	20I	
							1.04			
							1.63 M00036 OUT CORP LMTS WESTERNPORT GEORGES CREEK RD			

ROUTE NUMBER.....MO 938
INVENTORY DIRECTION.....NORTH
NAME: OLD MD 36

SECONDARY	R	NFA		R 9	UNOIVED	NONE	.00 ROAD END	2	20I	99
							.09 STRUC #1021			
							.14 SPUR TO MD 36	2	20E	
							.37			
							.43 ROAD END			

ROUTE NUMBER.....MO 939
INVENTORY DIRECTION.....NORTH
NAME: OLD MD 36

SECONDARY	R	NFA		R 9	UNOIVED	NONE	.00 M00036 GEORGES CREEK RD	2	24I	99
-----------	---	-----	--	-----	---------	------	-----------------------------	---	-----	----

* A,B = UNIMPROVED; C = GRADED & DRAINED; D,E = SOIL, GRAVEL, STONE; F,G = LOW TYPE BITUMINUS; H,I = HIGH TYPE BITUMINUS;
J = CONCRETE; K = BRICK; L = BLOCK

STATE HIGHWAY ADMINISTRATION OF MARYLAND
 OFFICE OF PLANNING AND PRELIMINARY ENGINEERING
 BUREAU OF HIGHWAY STATISTICS

STATE HIGHWAY LOCATION REFERENCE

ROUTE NUMBER.....MD 939 CONTINUED
 INVENTORY DIRECTION....NORTH
 NAME: OLD MD 36

COUNTY-ALLEGANY
 SHA DISTRICT.....6
 DATE.....12/31/89

.....STATE.....	SYSTEM	..FEDERAL...	FUNC CLASS	HWY TYPE	ACCESS CTL	MILEPOINT	MILEPOINT	DESCRIPTION	MARKED LANES	SURFACE WIDTH/TYPE*	AADT
SECONDARY	R	NFA	R 9	UNDIVIDED	NONE	.04 .22	MDD935	GEORGES CREEK RD	2	2DI	99

ROUTE NUMBER.....MD 942
 INVENTORY DIRECTION....NORTH
 NAME: BRIDGE ST

SECONDARY	U	FAP	210 U 14	UNDIVIDED	NONE	.00 .03 .06	MDD935	W VIRGINIA ST/L STRUC #1D66 POTOMAC RIVER BRIDGE ST (AHEAD)	2	28I	999
-----------	---	-----	----------	-----------	------	-------------------	--------	---	---	-----	-----

ROUTE NUMBER.....MD 948Q
 INVENTORY DIRECTION....SOUTH
 NAME: GOLDEN RD

SECONDARY	R	NFA	R 9	UNDIVIDED	NONE	.00 .03	MDD948R C00822	GOLDEN RD GOLDEN RD (AHEAD)	2	2DI	
-----------	---	-----	-----	-----------	------	------------	-------------------	--------------------------------	---	-----	--

ROUTE NUMBER.....MD 948R
 INVENTORY DIRECTION....SOUTH
 NAME: GOLDEN RD

SECONDARY	R	NFA	R 9	UNDIVIDED	NONE	.53 .55 .63	C00592 MDD948Q MDD948T	GOLDEN RD (BACK) GOLDEN RD MANN RD	2	24I	
-----------	---	-----	-----	-----------	------	-------------------	------------------------------	--	---	-----	--

ROUTE NUMBER.....MD 948S
 INVENTORY DIRECTION....NORTH
 NAME: MANN RD

SECONDARY	R	NFA	R 9	UNDIVIDED	NONE	.18 .22	C00823 MDD948T	MANN RD (BACK) MANN RD	2	20I	
-----------	---	-----	-----	-----------	------	------------	-------------------	---------------------------	---	-----	--

ROUTE NUMBER.....MD 948T
 INVENTORY DIRECTION....NORTH
 NAME: MANN RD

SECONDARY	R	NFA	R 9	UNDIVIDED	NONE	.00 .19 .28 .35	USDD4DSC MDD948R MDD948S C0D75D	OLD NATIONAL PIKE GOLDEN RD MANN RD MANN RD (AHEAD)	2	24I	
-----------	---	-----	-----	-----------	------	--------------------------	--	--	---	-----	--

* A,B = UNIMPROVED; C = GRADED & DRAINED; D,E = SOIL, GRAVEL, STONE; F,G = LOW TYPE BITUMINUS; H,I = HIGH TYPE BITUMINUS;
 J = CONCRETE; K = BRICK; L = BLOCK

STATE HIGHWAY ADMINISTRATION OF MARYLAND
OFFICE OF PLANNING AND PRELIMINARY ENGINEERING
BUREAU OF HIGHWAY STATISTICS

PAGE..... 29

STATE HIGHWAY LOCATION REFERENCE

ROUTE NUMBER.....MD 948U
INVENTORY DIRECTION....NORTH
NAME: WATSON RD

COUNTY-ALLEGANY
SHA DISTRICT.....6
DATE.....12/31/89

.....STATE.....	SYSTEM		FUNC CLASS	HWY TYPE	ACCESS CTL	MILEPOINT	MILEPOINT DESCRIPTION	MARKED LANES	SURFACE WIDTH/TYPE*	AADT
	R	NFA								
SECONDARY	R	NFA	R	9	UNDIVIDED	NONE	1.48 COD591 WATSON RD (BACK)	2	20I	
							1.50	2	24I	
							1.72 USD04DSC OLD NATIONAL PIKE			

ROUTE NUMBER.....MD 948V
INVENTORY DIRECTION....SOUTH
NAME: PRICE RD

SECONDARY	R	NFA	R	9	UNDIVIDED	NONE	.00 USD04DSC OLD NATIONAL PIKE	2	20I	
							.06 MD0948W NO NAME			
							.08 COD596 PRICE RD (AHEAD)			

ROUTE NUMBER.....MD 948W
INVENTORY DIRECTION....EAST
NAME: NO NAME

SECONDARY	R	NFA	R	9	UNDIVIDED	NONE	.00 MDD948V PRICE RD	2	20I	
							.06 ROAD END			

ROUTE NUMBER.....MD 948X
INVENTORY DIRECTION....SOUTH
NAME: DIVIDE RIDGE RD

SECONDARY	R	NFA	R	9	UNDIVIDED	NONE	.00 USD04DSC OLD NATIONAL PIKE	2	20I	
							.12 COD599 DIVIDE RIDGE RD (AHEAD)			

ROUTE NUMBER.....MD 948Y
INVENTORY DIRECTION....NORTH
NAME: HIGH GERMANY RD

SECONDARY	R	NFA	R	9	UNDIVIDED	NONE	.00 USD04DSC OLD NATIONAL PIKE	2	24I	
							.07 USD048 NATIONAL FREEWAY			
							.07 STRUC #1128	2	46I	
							.11	2	44I	
							.21	2	20I	
							.33			
							.37 STRUC #W001 SIDELING CREEK			
							.37 WASHINGTON CO/L			

* A,B = UNIMPROVED; C = GRADED & DRAINED; D,E = SOIL, GRAVEL, STONE; F,G = LOW TYPE BITUMINUS; H,I = HIGH TYPE BITUMINUS;
J = CONCRETE; K = BRICK; L = BLOCK

STATE HIGHWAY ADMINISTRATION OF MARYLAND
 OFFICE OF PLANNING AND PRELIMINARY ENGINEERING
 BUREAU OF HIGHWAY STATISTICS

STATE HIGHWAY LOCATION REFERENCE

ROUTE NUMBER.....MD 949
 INVENTORY DIRECTION....NORTH
 NAME: W BRADDOCK RD

COUNTY-ALLEGANY
 SHA DISTRICT.....6
 DATE.....12/31/89

SYSTEM	FUNC	HWY	ACCESS	MILEPOINT	MILEPOINT DESCRIPTION	MARKED	SURFACE	AADT			
STATE	FEDERAL	CLASS	CTL			LANES	WIDTH/TYPE*				
SECONDARY	R	NFA	U	19	UNDIVID	NONE	.DD .56	MDD658 VOCKE RD ROAD END	2	24I	99

ROUTE NUMBER.....MD 949A
 INVENTORY DIRECTION....EAST
 NAME: SERVICE RD

SECONDARY	R	NFA	U	19	UNDIVID	NONE	.DD .12	MDD53 CRESAPTOWN RD ROAD END	2	24I	
-----------	---	-----	---	----	---------	------	------------	------------------------------------	---	-----	--

ROUTE NUMBER.....MD 951
 INVENTORY DIRECTION....NORTH
 NAME: OLD SEC CRESAPTOWN RD

SECONDARY	R	NFA	U	19	UNDIVID	NONE	.DD .21 .23	MDD53 CRESAPTOWN RD MDD053 CRESAPTOWN RD	2 2	18I 2DI	99
-----------	---	-----	---	----	---------	------	-------------------	---	--------	------------	----

ROUTE NUMBER.....MD 952
 INVENTORY DIRECTION....NORTH
 NAME: HILLCREST DR

SECONDARY	R	NFA	R	9	UNDIVID	NONE	.DD .19 .19 .22 .36	USDD48 USDD48 NATIONAL FREEWAY NATIONAL FREEWAY STRUC #1D81 SERVICE RD OPO176 NO NAME (AHEAD)	2	2DI	
-----------	---	-----	---	---	---------	------	---------------------------------	--	---	-----	--

ROUTE NUMBER.....MD 952A
 INVENTORY DIRECTION....NORTH
 NAME: SERVICE RD

SECONDARY	R	NFA	R	9	UNDIVID	NONE	.DD .17 .36	MDD952 HILLCREST DR ROAD END	2 2	20I 10I	
-----------	---	-----	---	---	---------	------	-------------------	------------------------------------	--------	------------	--

ROUTE NUMBER.....MD 955
 INVENTORY DIRECTION....NORTH
 NAME: OLD MD 55

SECONDARY	R	NFA	R	9	UNDIVID	NONE	.00 .09	ROAD END	2 2	24I 24H	99
-----------	---	-----	---	---	---------	------	------------	----------	--------	------------	----

* A,B = UNIMPROVED; C = GRADED & DRAINED; D,E = SOIL, GRAVEL, STONE; F,G = LOW TYPE BITUMINUS; H,I = HIGH TYPE BITUMINUS;
 J = CONCRETE; K = BRICK; L = BLOCK

STATE HIGHWAY ADMINISTRATION OF MARYLAND
 OFFICE OF PLANNING AND PRELIMINARY ENGINEERING
 BUREAU OF HIGHWAY STATISTICS


STATE HIGHWAY LOCATION REFERENCE

ROUTE NUMBER.....MD 955 CONTINUED
 INVENTORY DIRECTION....NORTH
 NAME: OLD MD 55

COUNTY-ALLEGANY
 SHA DISTRICT.....6
 DATE.....12/31/89

STATE	SYSTEM		FUNC CLASS	HWY TYPE	ACCESS CTL	MILEPOINT	MILEPOINT	DESCRIPTION	MARKED LANES	SURFACE WIDTH/TYPE*	AADT
SECONDARY	R	NFA	R 9	UNDIVID	NONE	.17	MDD55	VALE SUMMIT RD	2	24H	99
ROUTE NUMBER.....MD 956 INVENTORY DIRECTION....EAST NAME: PINTO RD											
SECONDARY	R	FAS 1022	R 7	UNDIVID	NONE	.DD	USD220	MCMULLEN HWY	2	30I	3,499
						.02			2	24I	
						.29		R/R #CSX 144 711 T			
						.30		STRUC #1097			
						.32		R/R #CSX 832 496 H			
						.48		STRUC #1098 POTOMAC RIVER			
						.48		W VIRGINIA ST/L			
						.53		END STRUCTURE IN W VIRGINIA			

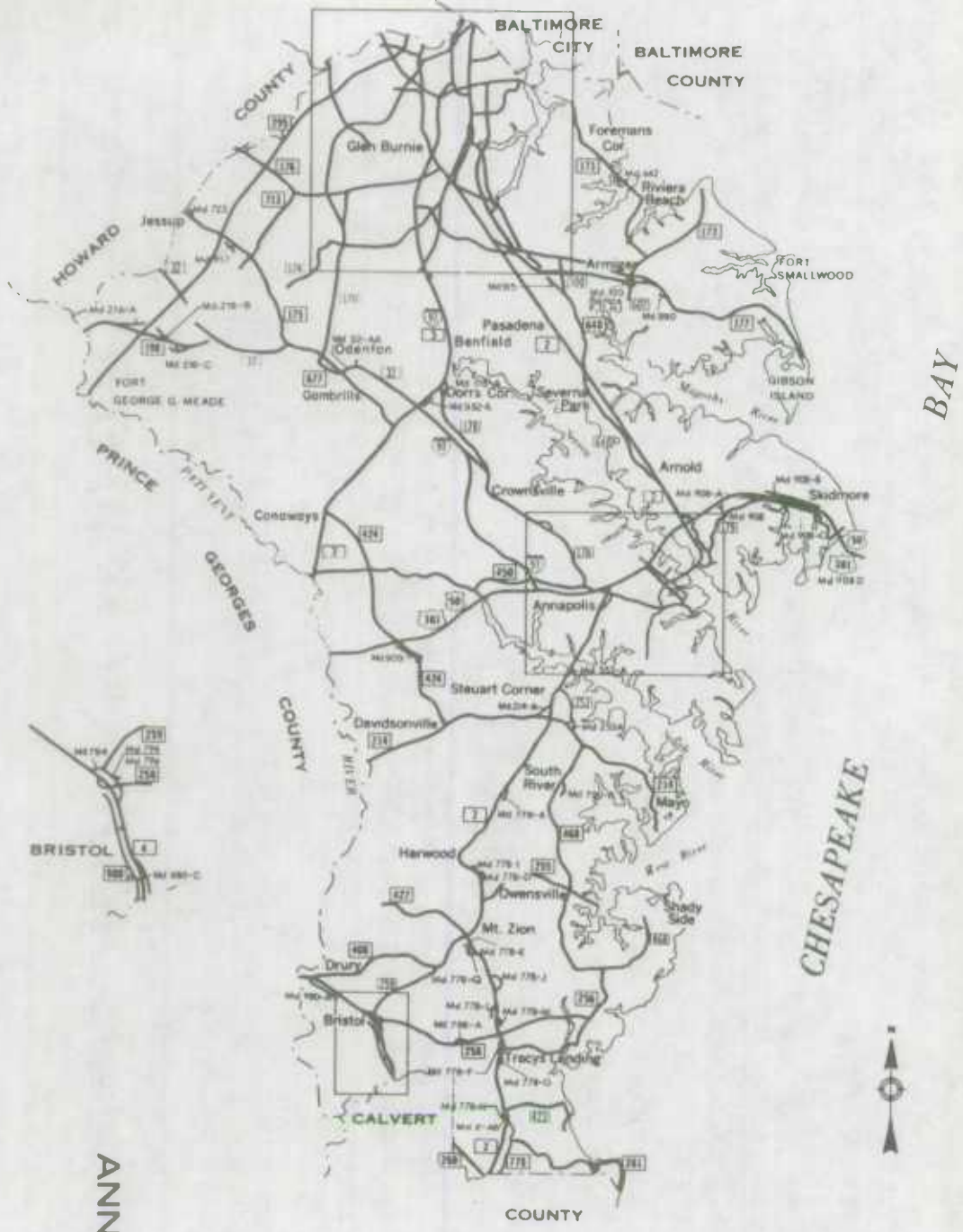
* A,B = UNIMPROVED; C = GRADED & DRAINED; D,E = SOIL, GRAVEL, STONE; F,G = LOW TYPE BITUMINUS; H,I = HIGH TYPE BITUMINUS;
 J = CONCRETE; K = BRICK; L = BLOCK




1990

HIGHWAY LOCATION REFERENCE

**ANNE ARUNDEL
COUNTY**



ANNE ARUNDEL COUNTY



STATE HIGHWAY ADMINISTRATION OF MARYLAND
OFFICE OF PLANNING AND PRELIMINARY ENGINEERING
BUREAU OF HIGHWAY STATISTICS

PAGE..... 1

STATE HIGHWAY LOCATION REFERENCE

ROUTE NUMBER.....MO 2
INVENTORY DIRECTION.....NORTH
NAME: SOLOMONS ISLAND RD

COUNTY-ANNE ARUNDEL
SHA DISTRICT.....5
DATE.....12/31/89

SYSTEM		FUNC		HWY		ACCESS		MILEPOINT	MILEPOINT DESCRIPTION	MARKED LANES	SURFACE WIDTH/TYP*	AAOT
STATE	FEDERAL	CLASS	TYPE	CTL								
PRIMARY	R	FAS	1189	R	7	UNDIVED	NONE	.00	CALVERT CO/L	2	50I	6,125
								.05		2	24I	
								1.93	M00778 OLD SOLOMONS ISLAND RO			
								2.05	M00002AB MD 2 SPUR			
								2.32	M00423 FAIRHAVEN RO			7,000
								3.88	M00778G OLD SOLOMONS ISLAND RO			
								4.03	M00778G OLD SOLOMONS ISLAND RO			
								4.09	M00778F OLD SOLOMONS ISLAND RO			
								4.32	M00256 DEALE RD			
								4.57	M00778F OLD SOLOMONS ISLAND RO			
								4.67		4	48I	
								4.75	M00258 BAY FRONT RD			5,025
								4.85		2	24I	
								5.00	M00778M OLD SOLOMONS ISLAND RO			
								5.89				6,000
								6.08	M00778J OLD SOLOMONS ISLAND RO			
								7.68	M00778Q OLD SOLOMONS ISLAND RO			
								7.88	M00778E OLD SOLOMONS ISLAND RO			
	FAP	257			6			8.11	M00422 BAYARD RO	3	34I	11,825
								8.11	M00408 MT ZION RO			
								8.15		2	24I	
								9.43	M00255 OWENSVILLE RO			
								10.03	M00778D OLD SOLOMONS ISLAND RO			
								10.17	M00778D OLD SOLOMONS ISLAND RO			
								11.19		2	22I	
								11.48		2	24I	
								13.43				10,575
								13.78	M00778A OLD SOLOMONS ISLAND RO			
								16.17		2	32I	
						U	14	16.32	M00214 CENTRAL AVE	2	24I	33,500
								16.83	M00214A PIKE R10GE RO			
								17.24		4	42I	
								17.35	M00253 MAYO RO	4	44I	
								17.43		4	48I	
						DIVIDED		17.67				
								17.82	M00553A SOUTH RIVER RO			
								17.99		4	48J	
								18.23	STRUC #2010 SOUTH RIVER			
								18.46		4	48I	
								18.64	M00553B SOUTH RIVER RO			
								19.84	M00665 PATUXENT BLVD			
								19.84	STRUC #2165			

* A,B = UNIMPROVED; C = GRADED & DRAINED; D,E = SOIL, GRAVEL, STONE; F,G = LOW TYPE BITUMINUS; H,I = HIGH TYPE BITUMINUS;
J = CONCRETE; K = BRICK; L = BLOCK

STATE HIGHWAY ADMINISTRATION OF MARYLAND
OFFICE OF PLANNING AND PRELIMINARY ENGINEERING
BUREAU OF HIGHWAY STATISTICS

STATE HIGHWAY LOCATION REFERENCE

ROUTE NUMBER.....MD 2 CONTINUED
INVENTORY DIRECTION....NORTH
NAME: SOLOMONS ISLAND RD

COUNTY-ANNE ARUNDEL
SHA DISTRICT.....S
DATE.....12/31/89

.....STATE.....	SYSTEM ..FEDERAL...	FUNC CLASS	HWY TYPE	ACCESS CTL	MILEPOINT	MILEPOINT DESCRIPTION	MARKED LANES	SURFACE WIDTH/TYPE*	AAOT
PRIMARY	R FAP	257 U	14	DIVIDED	PART	20.13 MDD393 SOUTH RIVER RD	4	48I	33,525
						20.70 MDD450 WEST ST			33,000
						20.84	3	42I	
						21.03 ISDD68 JOHN HANSON HWY (AHEAD)			
NAME: JOHN HANSON HWY						21.03 MDD02AC SOLOMONS ISLAND RD			
						22.32 END IS 68			
						22.32 BEGIN US 50			
NAME: GOV RITCHIE HWY		119			NONE	24.06 USD05D JOHN HANSON HWY (BACK)			54,000
						24.06			
						24.06 MDD45D GOV RITCHIE HWY			
						24.11	3	40I	
						24.24	3	36I	
						24.46 MDD648F BALTO ANNAPOLIS BLVD			
						24.54	4	48I	
						25.15	5	58I	
						25.64 MDD6480 BALTO ANNAPOLIS BLVD	4	48I	
						27.18			59,465
						27.71			50,000
						29.13			56,000
						29.62 MDD648D BALTO ANNAPOLIS BLVD			45,050
SECONDARY	FAU	3DD3				32.13			50,000
						33.18	6	80I	46,000
						33.40	6	73I	
						33.57	6	80I	
						33.88	5	64I	
						33.98	4	48I	
						34.11	5	64I	29,335
						34.23 MDD100 NO NAME			
						34.23 STRUC #2082			
						34.26 MD 100 (W8/L)			
						34.26 STRUC #2082			
						34.35 MDD177A MD 177 SPUR			
						34.38 MDD177 MOUNTAIN RD	5	60I	
						34.56	6	72I	
						34.76	5	60I	32,000
						35.05	4	48I	
						35.06 STRUC #2007 MARLEY CREEK			
						35.12 STRUC #2128 MARLEY CREEK			
						35.87			38,000
						36.61 MDD648E BALTO ANNAPOLIS BLVD			39,000
						37.58			42,000
						38.04 MDD270 FURNACE BRANCH RD			32,000

* A,B = UNIMPROVED; C = GRADED & DRAINED; D,E = SOIL, GRAVEL, STONE; F,G = LOW TYPE BITUMINUS; H,I = HIGH TYPE BITUMINUS;
J = CONCRETE; K = BRICK; L = BLOCK

STATE HIGHWAY ADMINISTRATION OF MARYLAND
OFFICE OF PLANNING AND PRELIMINARY ENGINEERING
BUREAU OF HIGHWAY STATISTICS

STATE HIGHWAY LOCATION REFERENCE

ROUTE NUMBER.....MD 2 CONTINUED
INVENTORY DIRECTION....NORTH
NAME: 60V RITCHIE HWY

COUNTY-ANNE ARUNDEL
SHA DISTRICT.....5
DATE.....12/31/89

STATE	SYSTEM	FEDERAL	FUNC CLASS	HWY TYPE	ACCESS CTL	MILEPOINT	MILEPOINT DESCRIPTION	MARKED LANES	SURFACE WIDTH/TYPE*	AAOT
SECONDARY	R	FAU	30D3 U 14	DIVIDED	NONE	38.13	STRUC #2D06 SAWHILL CREEK	4	48I	32,000
						38.49	MDD038U ROBERT CRAIN HWY	4	58I	
						38.56		4	68I	48,000
						38.63		7	82I	
						38.89	MOD710 ORDNANCE RD	6	68I	41,000
						39.24	ISDB95B HARBOR TUNNEL THRUWAY (NB/L)	6	72I	
						39.32	IS B95B HARBOR TUNNEL THRWY(SB/L)			
						39.47	ISDB95B HARBOR TUNNEL THRUWAY			
						39.47	STRUC #211B			
						39.57		6	76I	
						39.65	MDD0711 ARUNDEL CORP RD			
						39.68	STRUC #2095 CABIN BRANCH			
	FAP	119				39.76	MDD0695 BALTO BELTWAY			47,000
						39.76	STRUC #2093			
						39.93		6	64I	
						40.43		6	60I	51,000
						40.60	MDD0171 CHURCH ST	5	50I	31,000
						40.95		6	60I	
						41.74	MOD170 BELLE GROVE RD			
						41.74	BALTO CITY LINE			

ROUTE NUMBER.....MD 2AB
INVENTORY DIRECTION....EAST
NAME: MD 2 SPUR

SECONDARY	R	NFA	R 9	UNOIVED	NONE	.00	MDD778N OLD SOLOMONS ISLAND RD	2	12E	
						.04	MDD002 SOLOMONS ISLAND RD			

ROUTE NUMBER.....MD 2AC
INVENTORY DIRECTION....SOUTH
NAME: SOLOMONS ISLAND RD

SECONDARY	R	NFA	U 19	UNOIVED	NONE	.00	IS0068 JOHN HANSON HWY	1	10I	
						.03		2	28I	
						.22		2	24I	
						.27	IS0068 JOHN HANSON HWY			
						.27	STRUC #2033			
						.27	MDD002 SOLOMONS ISLAND RD (AHEAD)			

* A,B = UNIMPROVED; C = GRADED & DRAINED; D,E = SOIL, GRAVEL, STONE; F,G = LOW TYPE BITUMINUS; H,I = HIGH TYPE BITUMINUS;
J = CONCRETE; K = BRICK; L = BLOCK

STATE HIGHWAY ADMINISTRATION OF MARYLAND
OFFICE OF PLANNING AND PRELIMINARY ENGINEERING
BUREAU OF HIGHWAY STATISTICS

PAGE..... 4

STATE HIGHWAY LOCATION REFERENCE

ROUTE NUMBER.....MD 3
INVENTORY DIRECTION.....NORTH
NAME: ROBERT CRAIN HWY

COUNTY-ANNE ARUNDEL
SHA DISTRICT.....5
DATE.....12/31/89

.....STATE.....	SYSTEM		FUNC CLASS	HWY TYPE	ACCESS CTL	MILEPINT	MILEPOINT DESCRIPTION	MARKED LANES	SURFACE WIDTH/TYPE*	AADT
	R	FAP								
PRIMARY	R	FAP	117 R 2	DIVIDED	NDNE	.00	PRINCE GEORGES CO/L	4	49I	33,500
						.00	STRUC #16053 PATUXENT RIVER			
			U 14			.22	MDD450 DEFENSE HWY			50,000
						2.21	MDD424 DAVIDSONVILLE RD	4	48I	59,000
			R 2			4.44				
						5.72	MDD175 ANNAPOLIS RD	4	56I	
						6.37		4	48I	
						6.49	MDD032 NO NAME			
						6.49	ISDD97 ROBERT CRAIN HWY (AHEAD)			
						6.49	STRUC #2097 & #2096			
						17.04	END IS 97 @ IS 895A			

ROUTE NUMBER.....MD 38U
INVENTORY DIRECTION.....NORTH
NAME: ROBERT CRAIN HWY

SECONDARY	R	SYSTEM		FUNC CLASS	HWY TYPE	ACCESS CTL	MILEPINT	MILEPOINT DESCRIPTION	MARKED LANES	SURFACE WIDTH/TYPE*	AADT
		FAS	FAU								
		FAS	1163 R 7	UNDIVIDED	NDNE	.00	CD1344 NEW CUT RD (BACK)	2	34I	21,900	
				DIVIDED		.01		3	42I		
		FAU	3007 U 14			.09	ISDD97 GLEN BURNIE BYPASS				
						.09	STRUC #2065				
						.24		4	48I		
						.33		5	60I		
						.42		6	72I		
						.90		5	60I		
						1.17		6	72I	22,200	
						1.27		5	60I		
						1.36		4	48I		
						1.40	MDD100 NO NAME				
						1.40	STRUC #2084				
						1.48		5	60I	25,000	
						1.67		4	48I		
				UNDIVIDED		1.77					
						2.07	MDD174 QUARTERFIELD RD			20,375	
						2.24		3	36I		
						2.35		2	40I	19,200	
						2.82		2	50I		
			17			2.89	MDD648E BALTO ANNAPOLIS BLVD			19,425	
						2.98		2	40I		
						3.15		2	24I		
						3.72		2	34I		
						3.81		2	24I	21,300	
				DIVIDED		4.16		2	28I		

* A,B = UNIMPROVED; C = GRADED & DRAINED; D,E = SOIL, GRAVEL, STONE; F,G = LOW TYPE BITUMINUS; H,I = HIGH TYPE BITUMINUS;
J = CONCRETE; K = BRICK; L = BLOCK

STATE HIGHWAY ADMINISTRATION OF MARYLAND
OFFICE OF PLANNING AND PRELIMINARY ENGINEERING
BUREAU OF HIGHWAY STATISTICS

PAGE..... 5

STATE HIGHWAY LOCATION REFERENCE

ROUTE NUMBER.....MD 38U CONTINUED
INVENTORY DIRECTION....NORTH
NAME: ROBERT CRAIN HWY

COUNTY-ANNE ARUNDEL
SHA DISTRICT.....5
DATE.....12/31/89

STATE	SYSTEM	FEDERAL	CLASS	FUNC	HWY	ACCESS	MILEPOINT	MILEPOINT DESCRIPTION	MARKED LANES	SURFACE WIDTH/TYPE*	AADT
SECONDARY	R	FAU	3007	U	17	DIVIDED	4.24	M0027D FURNACE BRANCH RD	2	28I	21,300
						UNDIVIDED	4.27		2	24I	16,700
							4.30	STRUC #2064 SAWMILL CREEK			
							4.31		2	38I	
							4.41		3	38I	
							4.48		3	40I	
							4.62		2	44I	
							4.65	M00002 GOV RITCHIE HWY			

ROUTE NUMBER.....MD 4
INVENTORY DIRECTION....NORTH
NAME: SOUTHERN MD BLVD

PRIMARY	R	FAP	259	R	2	DIVIDED	.00	CALVERT CO/L	4	48I	29,350
						PART	.00	STRUC #4017 LYONS CREEK			
							.49		4	46I	
							.58	M00980C FISHERS STATION RD			
							1.23				30,575
							1.56	M00794 OLD MD 416	4	48I	
							1.91	M00258 BAY FRONT RD			29,000
							1.91	STRUC #2078			
							2.19	M00794 OLD MD 416	4	46I	
						NONE	3.47				
							3.54	STRUC #2067 GALLOWAY CREEK			
							4.03		5	58I	
							4.19		5	57I	
							4.30	M00408 MT ZION RD	6	66I	
							4.37	M00980A SERVICE RD			
							4.41		4	48I	
							4.88	STRUC #16011 PATUXENT RIVER NB/L			
							4.88	STRUC #16095 PATUXENT RIVER SB/L			
							4.88	PRINCE GEORGES CO/L			

ROUTE NUMBER.....MD 10
INVENTORY DIRECTION....NORTH
NAME: ARUNDEL EXPWY

PRIMARY	R	FAP	119	U	12	DIVIDED	.00	M00100 PAUL T PITCHER MEM HWY	3	48I	17,000
						FULL	.14	C01513 JUMPERS HOLE RD			
							.14	STRUC #2174			
							.19	M00100 PAUL T PITCHER MEM HWY			
							.19	STRUC #2173			

* A,B = UNIMPROVED; C = GRADED & DRAINED; D,E = SOIL, GRAVEL, STONE; F,G = LOW TYPE BITUMINUS; H,I = HIGH TYPE BITUMINUS;
J = CONCRETE; K = BRICK; L = BLOCK

STATE HIGHWAY ADMINISTRATION OF MARYLAND
 OFFICE OF PLANNING AND PRELIMINARY ENGINEERING
 BUREAU OF HIGHWAY STATISTICS

STATE HIGHWAY LOCATION REFERENCE

ROUTE NUMBER.....MD 1D CONTINUED
 INVENTORY DIRECTION....NORTH
 NAME: ARUNDEL EXPWY

COUNTY-ANNE ARUNDEL
 SHA DISTRICT.....5
 DATE.....12/31/89

SYSTEM	FUNC	HWY	ACCESS	MILEPOINT	MILEPOINT DESCRIPTION	MARKED LANES	SURFACE WIDTH/TYPE*	AADT
STATE	FEDERAL	CLASS	CTL					
PRIMARY	R	FAP	119 U 12	DIVIDED FULL	.36 MDD177	3	48I	17,000
					.36			
					.39	4	48I	
					.87	5	60I	
					1.12	6	72I	
				1.28 CO0780	MARLEY STATION RD			
				1.28	STRUC #2171			
				1.81	STRUC #2169 MARLEY CREEK			
				2.26 MDD648E	BALTO ANNAPOLIS BLVD			
				2.26	STRUC #2116			
				3.05 CO38D6	THOMPSON AVE			
				3.05	STRUC #2115			
				3.69 MDD27D	FURNACE BRANCH RD			
				3.69	STRUC #2122			
				4.04	STRUC #2109 FURNACE CREEK			
				4.31 CO0546	DOVER RD			
				4.31	STRUC #211D			
				4.84 MDD71D	ORDNANCE RD			
				4.84	STRUC #2112			
				5.01		5	60I	
				5.27		4	60I	
				5.33		3	40I	
				5.81 MDD695	PATAPSCO FREEWAY			
				5.81	STRUC #AAZD1D & AAZD09			

ROUTE NUMBER.....MD 1DUL
 INVENTORY DIRECTION....NORTH
 NAME: ARUNDEL EXPWY

PROPOSED	R	FAP	119 U 12	DIVIDED FULL	.00 MDD002	6	72I	12,299
					1.24 MDDD10			

ROUTE NUMBER.....MD 32
 INVENTORY DIRECTION....NORTH
 NAME: NO NAME

PRIMARY	R	FAP	118 R 2	UNDIVED PART	.00 IS0097	3	36I	21,725
					.00 MDDDD3			
					.00			
					.24	2	24I	
				DIVIDED	.32			
				UNDIVED	.65			

* A,B = UNIMPROVED; C = GRADED & DRAINED; D,E = SOIL, GRAVEL, STONE; F,G = LOW TYPE BITUMINUS; H,I = HIGH TYPE BITUMINUS;
 J = CONCRETE; K = BRICK; L = BLOCK

STATE HIGHWAY ADMINISTRATION OF MARYLAND
 OFFICE OF PLANNING AND PRELIMINARY ENGINEERING
 BUREAU OF HIGHWAY STATISTICS

PAGE..... 8

STATE HIGHWAY LOCATION REFERENCE

ROUTE NUMBER.....US 50
 INVENTORY DIRECTION....EAST
 NAME: JOHN HANSON HWY

COUNTY-ANNE ARUNDEL
 SHA DISTRICT.....S
 DATE.....12/31/89

STATE	SYSTEM	FEDERAL	FUNC CLASS	HWY TYPE	ACCESS CTL	MILEPOINT	MILEPOINT DESCRIPTION	MARKED LANES	SURFACE WIDTH/TYPE*	AADT
						.00	SEE IS 68			
						.00	PRINCE GEORGES CO/L			
PRIMARY	R	FAP	130	U 12	DIVIDED FULL	10.66	MDD784 PAFEL RD	5	60I	60,000
						10.66	IS0068 JOHN HANSON HWY (BACK)			
						10.75	USD05DAA US 50 SPUR			
						10.77	US00SDAB US 50 SPUR			
						10.88	MDD783 RIVERVIEW AVE			
						11.21		6	72J	
				R 2		11.48	STRUC #2038 SEVERN RIVER			
						11.75		5	60I	
					PART	12.00				
						12.14		4	48I	
						12.26	MDD930V WINCHESTER RD			
						12.26	STRUC #2039			
						12.40	MDD002 GOV RITCHIE HWY			
						12.40	STRUC #2101			
						12.63		5	60I	
						12.71	MDD648F BALTO ANNAPOLIS BLVD	6	72I	
						12.71	MDD648A BALTO ANNAPOLIS BLVD			
				U 12		14.46	MDD908A US 50 SERVICE RD C			
						14.86	MDD908A US 50 SERVICE RD C			
						15.16	MDD179 ST MARGARETS RD			44,055
						16.82		6	72J	
					FULL	17.22	END STATE MAINTENANCE			
						17.22	BEGIN TOLL MAINTENANCE			
						17.22	MDD9080 OCEANIC DR			
						17.40		6	99J	
						17.51	TOLL PLAZA (12 LANES)			
						17.61		6	70I	
						17.80		5	62I	
						17.87		5	62J	
						20.10	STRUC #AAZ050 CHESAPEAKE BAY			
						20.10	QUEEN ANNES CO/L			

ROUTE NUMBER.....US SDAA
 INVENTORY DIRECTION....EAST
 NAME: US 50 SPUR

SECONDARY	R	NFA		U 19	UNDIVIDED NONE	.00	US0050 JOHN HANSON HWY	1	15I	
						.02	MDD783 RIVERVIEW AVE			

* A,B = UNIMPROVED; C = GRADED & DRAINED; D,E = SOIL, GRAVEL, STONE; F,G = LOW TYPE BITUMINUS; H,I = HIGH TYPE BITUMINUS;
 J = CONCRETE; K = BRICK; L = BLOCK

STATE HIGHWAY ADMINISTRATION OF MARYLAND
 OFFICE OF PLANNING AND PRELIMINARY ENGINEERING
 BUREAU OF HIGHWAY STATISTICS

PAGE..... 9

STATE HIGHWAY LOCATION REFERENCE

ROUTE NUMBER.....US 50AB
 INVENTORY DIRECTION....NORTH
 NAME: US 50 SPUR

COUNTY-ANNE ARUNDEL
 SHA DISTRICT.....5
 DATE.....12/31/89

SYSTEM	FUNC	HWY	ACCESS	MILEPOINT	MILEPOINT DESCRIPTION	MARKED	SURFACE	AADT			
....STATE....	..FEDERAL...	CLASS	TYPE	CTL		LANES	WIDTH/TYPE*				
SECONDARY	R	NFA	U 19	UNOIVED	NONE	.00	USD050	JOHN HANSON HWY	1	12I	
						.03	MD0784	PAFEL RD			
<p>ROUTE NUMBER.....IS 68 INVENTORY DIRECTION....EAST NAME: JOHN HANSON HWY</p>											
PRIMARY	R	FAI	68 R 1	DIVIDED	FULL	.00		PRINCE GEORGES CO/L	4	48I	51,095
						.00		STRUC #2026 PATUXENT RIVER			
						.81	C02714	PATUXENT RIVER RD			
						.81		STRUC #2027			
						2.17	MD0424	DAVIOSONVILLE RD			
						2.17		STRUC #2026			
						2.27					52,200
						3.38	C02712	RUTLAND RD			
						3.38		STRUC #2029			
						5.32		STRUC #2030 SOUTH RIVER			
						6.25	C02815	SOUTH HAVEN RD			
						6.25		STRUC #2031			
						6.97	IS0097	NO NAME (SB/L)			
						6.97		STRUC #2160			
						7.20	IS0097	NO NAME			72,825
			U 11			7.34					
						7.78		RAMP 7 TO MD 665			
						7.78		STRUC #2161			
						8.06		MD 665 (WB/L)			
						8.06		STRUC #2162			
						8.74	MD0450	DEFENSE HWY			
						8.74		STRUC #2032			
						8.97					62,000
						9.26	MD0002AC	SOLOMONS ISLAND RD			75,000
						9.26		STRUC #2033			
						9.37	MD0002	SOLOMONS ISLAND RD			
						9.48	MD0002AC	SOLOMONS ISLAND RD			
						9.73	C02800	ADMIRAL DR			
						9.73		STRUC #2034			
						9.79		STRUC #2035 WEEMS CREEK			
						10.49	MD0070	ROSCOE ROWE BLVD			
						10.49		STRUC #2036			
						10.59	MD0436	RIOGELY AVE	5	60I	
						10.59		STRUC #2037			
						10.66	US0050	JOHN HANSON HWY (AHEAD)			

* A,B = UNIMPROVED; C = GRADED & DRAINED; D,E = SOIL, GRAVEL, STONE; F,G = LOW TYPE BITUMINUS; H,I = HIGH TYPE BITUMINUS;
 J = CONCRETE; K = BRICK; L = BLOCK

STATE HIGHWAY ADMINISTRATION OF MARYLAND
OFFICE OF PLANNING AND PRELIMINARY ENGINEERING
BUREAU OF HIGHWAY STATISTICS

PAGE..... 10

STATE HIGHWAY LOCATION REFERENCE

ROUTE NUMBER.....IS 68 CONTINUED
INVENTORY DIRECTION....EAST
NAME: JOHN HANSON HWY

COUNTY-ANNE ARUNDEL
SHA DISTRICT.....5
DATE.....12/31/89

SYSTEM	STATE	FEDERAL	FUNC CLASS	HWY TYPE	ACCESS CTL	MILEPOINT	MILEPOINT DESCRIPTION	MARKED LANES	SURFACE WIDTH/TYPE*	AADT
PRIMARY	R	FAI	68 U 11	DIVIDED	FULL	10.66	MDD789 PAFEL RD	5	60I	75,000
ROUTE NUMBER.....MD 7D INVENTORY DIRECTION....NORTH NAME: GOV BLADEN BLVD										
MUNICIPAL	U	NFA FAU 7203	U 17 16	DIVIDED	NONE	.00 .15 .24 .27 .27 .37 .46 .79 .95 1.11 1.24 1.24 1.31 1.36 1.58 1.58	MDD450 COLLEGE AVE END MUNICIPAL MAINTENANCE BEGIN STATE MAINTENANCE STRUC #2D43 COLLEGE CREEK MDD435 TAYLOR AVE STRUC #2D42 WEEMS CREEK OUT CORP LMTS ANNAPOLIS ISDD68 JOHN HANSON HWY STRUC #2D36	4 4 4 4 4 4 2	421 481 48J 48I 52J 48I 32I	34,500
SECONDARY					PART					
NAME: ROSCOE ROWE BLVD										
	R									
ROUTE NUMBER.....IS 97 INVENTORY DIRECTION....NORTH NAME: NO NAME										
PRIMARY	R	FAI	97 R 1	DIVIDED	FULL	.00 .17 .17 .50 .50 1.20 1.20 2.60 2.60 3.45 3.45 5.17 5.17 5.68	ISDD68 JOHN HANSON HWY ISDD68 JOHN HANSON HWY (WB/L) STRUC #2160 MDD450 DEFENSE HWY STRUC #2157 C02619 CROWNSVILLE RD STRUC #2156 C02620 HAWKINS RD STRUC #2154 SR0021 INCINERATOR RD STRUC #2153 RAMP TO MD 178 STRUC #2150 C01219 WATERBURY RD	4	48I	20,625

* A,B = UNIMPROVED; C = GRADED & DRAINED; D,E = SOIL, GRAVEL, STONE; F,G = LOW TYPE BITUMINUS; H,I = HIGH TYPE BITUMINUS;
J = CONCRETE; K = BRICK; L = BLOCK

STATE HIGHWAY ADMINISTRATION OF MARYLAND
OFFICE OF PLANNING AND PRELIMINARY ENGINEERING
BUREAU OF HIGHWAY STATISTICS

PAGE..... 11

STATE HIGHWAY LOCATION REFERENCE

ROUTE NUMBER.....IS 97 CONTINUED
INVENTORY DIRECTION....NORTH
NAME: NO NAME

COUNTY-ANNE ARUNDEL
SHA DISTRICT.....5
DATE.....12/31/89

SYSTEM		FUNC CLASS	HWY TYPE	ACCESS CTL	MILEPOINT	MILEPOINT DESCRIPTION	MARKED LANES	SURFACE WIDTH/TYP*	AADT
STATE	FEDERAL								
PRIMARY	R FAI	97 R 1	DIVIDED	FULL	5.68	STRUC #2149	4	48I	20,625
			UNDIVIDED		6.22		3	36I	
					6.48	CO1207 MILLERSVILLE RD			
					6.48	STRUC #2148			
					7.36	MDD003 ROBERT CRAIN HWY			
					7.36	STRUC #2096			
			DIVIDED		7.45	MDD032 NO NAME	4	48I	57,000
NAME: ROBERT CRAIN HWY					7.45				
					7.45	MDD003 ROBERT CRAIN HWY			
					7.45	STRUC #2096 & #2097			
					8.01	MDD932A MORRIS TONGUE DR			
					8.28	MDD178 GENERALS HWY			65,000
					8.42	MDD178A GENERALS HWY			
					8.97	STRUC #2076 & #2066 SEVERN RUN			
					9.98				73,000
					11.55		5	60I	
					11.91		4	48I	
					12.45	MDD003BU ROBERT CRAIN HWY			81,000
NAME: GLEN BURNIE BYPASS					12.45				
					12.45	STRUC #2065			
					13.65	MDD174 QUARTERFIELD RD			
					13.65	STRUC #2063			
					14.15	MDD100E MD 100 SPUR			
					14.15	MD 10D (SB/L)			
					14.15	STRUC #2088			
					14.22		5	60I	
					14.42	MDD100 PAUL T PITCHER MEM HWY			
					14.47	MDD100E MD 100 SPUR			
					14.67	STRUC #2005 SAWMILL CREEK			
					14.78	CO4911 HAMMONS FERRY RD			
					14.78	STRUC #2062			
					15.07		4	48I	
					15.16	MDD176 DORSEY RD			
					15.16	STRUC #2061			
					15.27				78,000
					15.92	MDD648E BALTO ANNAPOLIS BLVD			76,000
					15.92	STRUC #2060			
					16.61	CO0242 WELLHAM AVE			
					16.61	STRUC #2059			
					17.44	CO0273 FURNACE BRANCH RD			
					17.44	STRUC #2058			
					17.54		4	48J	

* A,B = UNIMPROVED; C = GRADED & DRAINED; D,E = SOIL, GRAVEL, STONE; F,G = LOW TYPE BITUMINUS; H,I = HIGH TYPE BITUMINUS;
J = CONCRETE; K = BRICK; L = BLOCK

STATE HIGHWAY ADMINISTRATION OF MARYLAND
OFFICE OF PLANNING AND PRELIMINARY ENGINEERING
BUREAU OF HIGHWAY STATISTICS

PAGE..... 12

STATE HIGHWAY LOCATION REFERENCE

ROUTE NUMBER.....IS 97 CONTINUED
INVENTORY DIRECTION.....NORTH
NAME: GLEN BURNIE BYPASS

COUNTY-ANNE ARUNDEL
SHA DISTRICT.....5
DATE.....12/31/89

.....STATE.....	SYSTEM ..FEDERAL...	FUNC CLASS	HWY TYPE	ACCESS CTL	MILEPOINT	MILEPOINT	DESCRIPTION	MARKED LANES	SURFACE WIDTH/TYPE*	AAOT
PRIMARY	R FAI	97 U 11	DIVIDED	FULL	17.82	M00695	BALTO BELTWAY	4	48J	76,000
					17.82		STRUC #2004			
					17.82	IS0695	BALTO BELTWAY			
					18.00	IS0895A	HARBOR TUNNEL APPR (AHEAD)			

ROUTE NUMBER.....MD 100
INVENTORY DIRECTION.....NORTH
NAME: PAUL T PITCHER MEM HWY

SECONDARY	R FAP	110 U 12	DIVIDED	PART	.00	M00177	MOUNTAIN RD	3	34I	21,000
					.15			4	48I	
					.71	M00100G	MD 100 SPUR			
					.71	M00100F	MD 100 SPUR			
				FULL	.76	M00607	MAGOTHY BRIDGE RD			
					.79	M00100H	MD 100 SPUR			
					.85	M00100I	MD 100 SPUR			
					1.30	C02043	EDWIN RAYNOR BLVD			
					1.30		STRUC #2098			
					2.14	C01607	CATHERINE AVE			
					2.14		STRUC #2106			
					2.87	M00648D	WATERFORD RD			
					2.87		STRUC #2104 & #2105			
					4.11		MD 10 (SB/L)			
PRIMARY					4.20	M00010	ARUNDEL EXPWY			
					4.39	C01513	JUMPERS HOLE RD			
					4.39		STRUC #2103			
					4.50	M00010	ARUNDEL EXPWY (SB/L)			
					4.50		STRUC #2173			
					4.63	M00100C	MD 100 SPUR			
					4.85	M00100D	MD 100 SPUR			
					4.98		RAMP 1 FR MD 2			
					4.98		STRUC #2080			
					5.12	M00002	GOV RITCHIE HWY			54,200
					5.12		STRUC #2082			
					5.89		STRUC #2086 MARLEY CREEK			
					6.32	C00694	OAKWOOD RD			52,485
					6.32		STRUC #2085			
					7.14	M00038U	ROBERT CRAIN HWY			
					7.14		STRUC #2084			
					7.67	M00174	QUARTERFIELD RD			
					7.67		STRUC #2083			
					8.32			3	36I	

* A,B = UNIMPROVED; C = GRADED & DRAINED; D,E = SOIL, GRAVEL, STONE; F,G = LOW TYPE BITUMINUS; H,I = HIGH TYPE BITUMINUS;
J = CONCRETE; K = BRICK; L = BLOCK

STATE HIGHWAY ADMINISTRATION OF MARYLAND
OFFICE OF PLANNING AND PRELIMINARY ENGINEERING
BUREAU OF HIGHWAY STATISTICS

STATE HIGHWAY LOCATION REFERENCE

ROUTE NUMBER.....MD 100 CONTINUED
INVENTORY DIRECTION....NORTH
NAME: PROPOSED

COUNTY-ANNE ARUNDEL
SHA DISTRICT.....5
DATE.....12/31/89

SYSTEM		FUNC CLASS	HWY TYPE	ACCESS CTL	MILEPOINT	MILEPOINT DESCRIPTION	MARKED LANES	SURFACE WIDTH/TYPE*	AAOT
....STATE....	..FEDERAL...								
PROPOSED	R FAP	11D U	12	DIVIDED FULL	8.43 8.43 13.53	ISDD97 GLEN BURNIE BYPASS PROPOSED (AHEAD) HOWARD CO/L	3	36I	52,485

ROUTE NUMBER.....MD 100A
INVENTORY DIRECTION....WEST
NAME: MD 100 SPUR

SECONDARY	R NFA	U	19	UNDIVIDED NONE	.00 .02	M00177 MOUNTAIN RD M00100 MD 100 SPUR	1	16I	
-----------	-------	---	----	----------------	------------	--	---	-----	--

ROUTE NUMBER.....MD 100B
INVENTORY DIRECTION....EAST
NAME: MD 100 SPUR

SECONDARY	R NFA	U	19	UNDIVIDED NONE	.00 .02	M00100C MD 100 SPUR M00177 MOUNTAIN RD	1	16I	
-----------	-------	---	----	----------------	------------	---	---	-----	--

ROUTE NUMBER.....MD 100C
INVENTORY DIRECTION....EAST
NAME: MD 100 SPUR

SECONDARY	R NFA	U	19	UNDIVIDED NONE	.00 .16 .20	M00100 PAUL T PITCHER MEM HWY M00100B MD 100 SPUR M00177 MOUNTAIN RD	1 1	15I 18I	
-----------	-------	---	----	----------------	-------------------	--	--------	------------	--

ROUTE NUMBER.....MD 100D
INVENTORY DIRECTION....WEST
NAME: MD 100 SPUR

SECONDARY	R NFA	U	19	UNDIVIDED NONE	.00 .04 .07 .18 .33	M00177 MOUNTAIN RD M00100A MD 100 SPUR M00100 PAUL T PITCHER MEM HWY	1 1 1 1	12I 18I 16I 15I	
-----------	-------	---	----	----------------	---------------------------------	--	------------------	--------------------------	--

ROUTE NUMBER.....MD 100E
INVENTORY DIRECTION....EAST
NAME: MD 100 SPUR

SECONDARY	R NFA	U	19	UNDIVIDED NONE	.00 .68	IS0097 GLEN BURNIE BYPASS IS0097 GLEN BURNIE BYPASS	2	24I	
-----------	-------	---	----	----------------	------------	--	---	-----	--

* A,B = UNIMPROVED; C = GRADED & DRAINED; D,E = SOIL, GRAVEL, STONE; F,G = LOW TYPE BITUMINUS; H,I = HIGH TYPE BITUMINUS;
J = CONCRETE; K = BRICK; L = BLOCK

STATE HIGHWAY ADMINISTRATION OF MARYLAND
OFFICE OF PLANNING AND PRELIMINARY ENGINEERING
BUREAU OF HIGHWAY STATISTICS

STATE HIGHWAY LOCATION REFERENCE

ROUTE NUMBER.....MD 10DE CONTINUED
INVENTORY DIRECTION.....EAST
NAME: MD 10D SPUR

COUNTY-ANNE ARUNDEL
SHA DISTRICT.....5
DATE.....12/31/89

SYSTEM		FUNC CLASS	HWY TYPE	ACCESS CTL	MILEPOINT	MILEPOINT DESCRIPTION	MARKED LANES	SURFACE WIDTH/TYPE*	AADT
STATE	FEDERAL								
SECONDARY	R NFA	U 19	UNDIVIDED	NONE	.68 .68	STRUC #2D88 MD 10D SB/L (AHEAD)	2	24I	

ROUTE NUMBER.....MD 10DF
INVENTORY DIRECTION.....EAST
NAME: MD 10D SPUR

SECONDARY	R NFA	U 19	UNDIVIDED	NONE	.DD .D4 .D8	MDD10D PAUL T PITCHER MEM HWY MDD6D7 MAGOTHY BRIDGE RD	1 1	12I 15I	
-----------	-------	------	-----------	------	-------------------	---	--------	------------	--

ROUTE NUMBER.....MD 10DG
INVENTORY DIRECTION.....NORTH
NAME: MD 10D SPUR

SECONDARY	R NFA	U 19	UNDIVIDED	NONE	.DD .06	MDD6D7 MAGOTHY BRIDGE RD MDD1DD PAUL T PITCHER MEM HWY	1	15I	
-----------	-------	------	-----------	------	------------	---	---	-----	--

ROUTE NUMBER.....MD 10DH
INVENTORY DIRECTION.....NORTH
NAME: MD 10D SPUR

SECONDARY	R NFA	U 19	UNDIVIDED	NONE	.DD .D4 .D9	MDD1DD PAUL T PITCHER MEM HWY MDD6D7 MAGOTHY BRIDGE RD	1 1	12I 15I	
-----------	-------	------	-----------	------	-------------------	---	--------	------------	--

ROUTE NUMBER.....MD 10DI
INVENTORY DIRECTION.....EAST
NAME: MD 10D SPUR

SECONDARY	R NFA	U 19	UNDIVIDED	NONE	.DD .11	MDD6D7 MAGOTHY BRIDGE RD MDD1DD PAUL T PITCHER MEM HWY	1	15I	
-----------	-------	------	-----------	------	------------	---	---	-----	--

ROUTE NUMBER.....MD 162
INVENTORY DIRECTION.....NORTH
NAME: HAMMONDS FERRY RD

SECONDARY	R FAU	3111 U 16	DIVIDED UNDIVIDED	NONE	.DD .D4 .22 .26 .39	MDD176 DORSEY RD	4 3 4 3	48I 36I 48I 36I	20,500 20,000
-----------	-------	-----------	----------------------	------	---------------------------------	------------------	------------------	--------------------------	------------------

* A,B = UNIMPROVED; C = GRADED & DRAINED; D,E = SOIL, GRAVEL, STONE; F,G = LOW TYPE BITUMINUS; H,I = HIGH TYPE BITUMINUS;
J = CONCRETE; K = BRICK; L = BLOCK

STATE HIGHWAY ADMINISTRATION OF MARYLAND
OFFICE OF PLANNING AND PRELIMINARY ENGINEERING
BUREAU OF HIGHWAY STATISTICS

PAGE..... 16

STATE HIGHWAY LOCATION REFERENCE

ROUTE NUMBER.....MD 170 CONTINUED
INVENTORY DIRECTION....NORTH
NAME: TELEGRAPH RD

COUNTY--ANNE ARUNDEL
SHA DISTRICT.....5
DATE.....I2/3I/89

SYSTEM	FUNC	HWY	ACCESS	MILEPOINT	MILEPOINT DESCRIPTION	MARKED	SURFACE	AADT
....STATE....	..FEDERAL...	CLASS	CTL			LANES	WIDTH/TYPE*	
SECONDARY	R	FAU 3I2I	U I6	.46		2	24I	13,500
			I4	.65				
				1.44	STRUC #2044 SEVERN RUN			
				2.18				17,000
			DIVIDED	3.64				
				3.77	MOD174 REECE RD/DONALDSON AVE			15,700
			UNDIVIDED	3.86				
				4.51	MDD652 OLD TELEGRAPH RD			14,000
			DIVIDED	5.31		4	48I	
				5.43	MDD176 DORSEY RD			16,000
NAME: CAMP MEADE RD				5.43				
			UNDIVIDED	5.57		4	44I	
				5.70	MDD17DA MD 170 SPUR			
				6.82	CDD573 STONEY RUN RD			
				6.82	STRUC #AA5012			
				6.90				30,125
				7.31	MDD995 NO NAME			
				7.60	STRUC #2047 STONEY RUN			
				7.75	ISDI95 AIRPORT RD			24,000
				7.75	STRUC #2025			
			DIVIDED	8.05				
			UNDIVIDED	8.25				
				8.64		4	48I	
			DIVIDED	8.68				
			UNDIVIDED	8.90	MDDI62 HAMMONDS FERRY RD	3	44I	11,000
				8.94		3	36I	
				9.09		3	33I	
			DIVIDED	9.28		3	34I	
				9.38	MDD762 HAMMONDS FERRY RD			15,700
				9.42		2	22I	
			UNDIVIDED	9.51		2	24I	
				9.63		2	30I	
				9.72	R/R #BA 845 055 X			
				9.96		2	32I	
				10.00		2	24I	
				10.14	MDDI69 MAPLE RD	2	28I	14,000
				10.18		2	40I	
			DIVIDED	10.25		4	48I	
				10.55	ISD695 BALTO BELTWAY			14,100
				10.55	STRUC #2092			
			UNDIVIDED	10.75				
				10.84		3	36I	

* A,B = UNIMPROVED; C = GRADED & DRAINED; D,E = SOIL, GRAVEL, STONE; F,G = LOW TYPE BITUMINUS; H,I = HIGH TYPE BITUMINUS;
J = CONCRETE; K = BRICK; L = BLOCK

STATE HIGHWAY ADMINISTRATION OF MARYLAND
 OFFICE OF PLANNING AND PRELIMINARY ENGINEERING
 BUREAU OF HIGHWAY STATISTICS

STATE HIGHWAY LOCATION REFERENCE

ROUTE NUMBER.....MD 17D CONTINUED
 INVENTORY DIRECTION....NORTH
 NAME: BELLE GROVE RD

COUNTY-ANNE ARUNDEL
 SHA DISTRICT.....5
 DATE.....12/31/89

STATE	SYSTEM	FEDERAL	CLASS	FUNC	HWY	ACCESS	MILEPOINT	MILEPOINT	DESCRIPTION	LANES	SURFACE	AADT
.....
SECONDARY	R	FAU	3121	U	16	UNDIVED NONE	10.98	MDD648E	BALTO ANNAPOLIS BLVD	3	36I	15,400
							11.04			2	32I	
							11.15			2	24I	
							12.29	ISD895B	HARBOR TUNNEL APPR			
							12.29		STRUC #AAYO2D			
							12.38					10,500
							12.99			2	26I	
							13.13			3	33I	
							13.25			2	40I	
							13.29	MDD002	GOV RITCHIE HWY			
							13.29		BALTO CITY LINE			

ROUTE NUMBER.....MD 170A
 INVENTORY DIRECTION....NORTH
 NAME: MD 17D SPUR

SECONDARY	R	NFA		U	19	UNDIVED NONE	.00	MOD176	DORSEY RD	1	12I	
							.04			1	16I	
							.32	MDD170	CAMP MEADE RD			

ROUTE NUMBER.....MD 171
 INVENTORY DIRECTION....EAST
 NAME: CHURCH ST

SECONDARY	R	FAU	3126	U	16	UNDIVED NONE	.00	M00002	GOV RITCHIE HWY	2	32I	14,500
							.03			2	36I	
							.06			2	33I	
							.37			2	36I	
							.56			2	49I	
							.69			2	38I	
							.76			2	36I	
							.93		BALTO CITY LINE			

ROUTE NUMBER.....MD 172
 INVENTORY DIRECTION....NORTH
 NAME: ARUNDEL COVE AVE

SECONDARY	R	NFA		U	19	UNDIVED NONE	.00		ROAD END	2	18J	199
							.01		R/R #CSX 141 351 M			
							.06		BALTO CITY LINE			

* A,B = UNIMPROVED; C = GRADED & DRAINED; D,E = SOIL, GRAVEL, STONE; F,G = LOW TYPE BITUMINUS; H,I = HIGH TYPE BITUMINUS;
 J = CONCRETE; K = BRICK; L = BLOCK

STATE HIGHWAY ADMINISTRATION OF MARYLAND
OFFICE OF PLANNING AND PRELIMINARY ENGINEERING
BUREAU OF HIGHWAY STATISTICS

STATE HIGHWAY LOCATION REFERENCE

ROUTE NUMBER.....MD 173
INVENTORY DIRECTION....NORTH
NAME: FORT SMALLWOOD RD

COUNTY-ANNE ARUNDEL
SHA DISTRICT.....5
DATE.....12/31/89

.....STATE.....	SYSTEM		FUNC CLASS	HWY TYPE	ACCESS CTL	MILEPOINT	MILEPOINT DESCRIPTION	MARKED LANES	SURFACE WIDTH/TYP*#	AADT
	R	FAU								
SECONDARY	R	FAU	3102 U 16	UNDIVIDED	NONE	.00	ROAD END	2	22I	4,000
			300I 14			1.38				12,200
						3.03	MDD607 HOG NECK RD			25,000
						3.72	STRUC #2046 ROCK CREEK			
				DIVIDED		4.09				
						4.97		2	24I	
				UNDIVIDED		5.21		4	44I	22,923
						5.69		2	28I	
						5.75		2	28J	
						5.84	STRUC #2045 STONEY CREEK			
						5.92		2	36I	
						6.01	MDD642 GREENLAND BEACH RD			
				DIVIDED		6.03		4	48I	
						6.63				
						7.64				26,600
						8.95	BALTO CITY LINE			

ROUTE NUMBER.....MD 174
INVENTORY DIRECTION....EAST
NAME: REECE RD

SECONDARY	R	FAU	3116 U 16	UNDIVIDED	NONE	.00	CO1013 JACOBS RD	2	24I	19,000
						1.78	STRUC #2075			
						1.78	R/R #ATK 529 606 J			
						1.83				21,025
			3110	DIVIDED		2.41		4	48I	
NAME: DONALDSON AVE						2.49	MDD170 TELEGRAPH RD	4	50I	
						2.49				
						2.58		4	48I	
				UNDIVIDED		2.69		3	36I	
						2.83		2	24I	
				DIVIDED		4.11		2	26I	
						4.18		2	32I	
				UNDIVIDED		4.29		4	48I	
						4.68		3	36I	
						4.84		3	36J	
						4.92		2	24I	9,700
NAME: QUARTERFIELD RD						4.95	ISDD97 GLEN BURNIE BYPASS			
						4.95	STRUC #2063			
						4.97		2	24J	
						5.19	MDD779 OLD QUARTERFIELD RD			
						5.26		4	48I	

* A,B = UNIMPROVED; C = GRADED & DRAINED; D,E = SOIL, GRAVEL, STONE; F,G = LOW TYPE BITUMINUS; H,I = HIGH TYPE BITUMINUS;
J = CONCRETE; K = BRICK; L = BLOCK

STATE HIGHWAY ADMINISTRATION OF MARYLAND
OFFICE OF PLANNING AND PRELIMINARY ENGINEERING
BUREAU OF HIGHWAY STATISTICS

PAGE..... 19

STATE HIGHWAY LOCATION REFERENCE

ROUTE NUMBER.....MD 174 CONTINUED
INVENTORY DIRECTION....EAST
NAME: QUARTERFIELD RD

COUNTY-ANNE ARUNDEL
SHA DISTRICT.....5
DATE.....12/31/89

SYSTEM		FUNC CLASS	HWY TYPE	ACCESS CTL	MILEPOINT	MILEPOINT DESCRIPTION	MARKED LANES	SURFACE WIDTH/TYP*	AADT
STATE	FEDERAL								
SECONDARY	R FAU 3110	U 16	UNDIVIDED	NONE	5.32		4	54I	9,700
			DIVIDED		5.58				
					5.64	MDD100 PAUL T PITCHER MEM HWY			
					5.64	STRUC #2083			
			UNDIVIDED		5.67		3	36I	
					5.70		2	24I	
			DIVIDED		5.88		3	42I	
					5.93		3	36I	
					5.94	MDD0038U ROBERT CRAIN HWY			

ROUTE NUMBER.....MD 175
INVENTORY DIRECTION....NORTH
NAME: ANNAPOLIS RD

SECONDARY	R FAS 1164	R 7	UNDIVIDED	NONE	.00	MDD003 ROBERT CRAIN HWY	2	40I	9,000
					.00	CO1207 MILLERSVILLE RD (BACK)			
					.04		2	36I	
					.08		2	40I	
					.13	MD 3 (SB/L)	2	22I	
	FAU 3617	U 16	DIVIDED		1.46		4	48I	
					2.16				
					2.30	MDD032AA NO NAME			
			UNDIVIDED		2.30	MDD677 ODENTON RD			
			DIVIDED		2.45				
					3.14				
					3.22				
			UNDIVIDED		3.29	MDD170 R/R #CR 529 603 N TELEGRAPH RD			25,500
					3.39				
					3.66	STRUC #2048			
					3.66	R/R #CR 529 600 T			
			DIVIDED		4.25	MDD032 MAPES RD	4	60I	
					5.66		4	50I	
			UNDIVIDED		6.06		2	22I	
					7.04		4	48I	
			DIVIDED		7.18				
					7.31	MDD0713 RIDGE RD/ROCKENBACH RD			35,000
					7.45		3	36I	
			UNDIVIDED		7.54		2	22I	
					8.17		2	24I	
					8.24	MDD175AA MD 175 SPUR			
					8.47	MDD295 BALTIMORE WASHINGTON PKWY			25,475
					8.47				

NAME: JESSUP RD

* A,B = UNIMPROVED; C = GRADED & DRAINED; D,E = SOIL, GRAVEL, STONE; F,G = LOW TYPE BITUMINUS; H,I = HIGH TYPE BITUMINUS;
J = CONCRETE; K = BRICK; L = BLOCK

STATE HIGHWAY ADMINISTRATION OF MARYLAND
 OFFICE OF PLANNING AND PRELIMINARY ENGINEERING
 BUREAU OF HIGHWAY STATISTICS

STATE HIGHWAY LOCATION REFERENCE

ROUTE NUMBER.....MD 175 CONTINUED
 INVENTORY DIRECTION....NORTH
 NAME: JESSUP RD

COUNTY-ANNE ARUNDEL
 SHA DISTRICT.....5
 DATE.....12/31/89

SYSTEM	FUNC CLASS	HWY TYPE	ACCESS CTL	MILEPOINT	MILEPOINT DESCRIPTION	MARKED LANES	SURFACE WIDTH/TYPE*	AAOT
SECONDARY	R FAU 3617 U 16	UNOIVED	NONE	8.47	STRUC #2023	2	24I	25,475
				8.69		2	22I	
				9.19		2	24I	
				9.39		2	22I	
				9.73	MOD723 OLD JESSUP RD			
				9.89	STRUC #13043			
				9.89	R/R #CSX 140 887 P			
				9.89	HOWARD CO/L			

ROUTE NUMBER.....MD 175AA
 INVENTORY DIRECTION....NORTH
 NAME: MD 175 SPUR

SECONDARY	R NFA	U 19	UNOIVED	NONE	.00	MOD917	MAX BLOB PARK RD	2	34I	
					.02	MOD175	ANNAPOLIS RD			

ROUTE NUMBER.....MD 176
 INVENTORY DIRECTION....EAST
 NAME: DORSEY RD

SECONDARY	R FAU 3606 U 16	UNOIVED	NONE	.00			HOWARD CO/L	2	30I	25,225
				.00			R/R #CSX 140 885 B			
				.08				2	24I	
				.16			STRUC #2049 DEEP RUN			
			DIVIDED	.73						28,500
			UNOIVED	.88						
				.95				2	30I	
				1.00				2	24I	
	3114			1.07	MOD295	BALTIMORE WASHINGTON PKWY				25,700
				1.07			STRUC #2022			
				1.12				2	26I	
				1.18				2	24I	
				1.23				3	36I	
				1.28				4	48I	
				1.54			STRUC #2050 PINEY RUN			
			DIVIDED	2.27						37,450
			UNOIVED	2.31	MOD713	RIDGE RD				
				2.51						
				2.69				4	54I	
				2.89				4	48I	
				3.00				4	54I	
				3.07			STRUC #2167 STONEY RUN			

* A,B = UNIMPROVED; C = GRADED & DRAINED; D,E = SOIL, GRAVEL, STONE; F,G = LOW TYPE BITUMINUS; H,I = HIGH TYPE BITUMINUS;
 J = CONCRETE; K = BRICK; L = BLOCK

STATE HIGHWAY ADMINISTRATION OF MARYLAND
OFFICE OF PLANNING AND PRELIMINARY ENGINEERING
BUREAU OF HIGHWAY STATISTICS

PAGE..... 21

STATE HIGHWAY LOCATION REFERENCE

ROUTE NUMBER.....MD 176 CONTINUED
INVENTORY DIRECTION....EAST
NAME: DORSEY RD

COUNTY-ANNE ARUNDEL
SHA DISTRICT.....5
DATE.....12/31/89

SYSTEM	FUNC	HWY	ACCESS	MILEPOINT	MILEPOINT DESCRIPTION	MARKED LANES	SURFACE WIDTH/TYPE*	AADT		
STATE	FEDERAL	CLASS	CTL							
SECONDARY	R	FAU 3114	U 16	UNDIVED	NONE	3.20	STRUC #2051	4	54I	37,450
						3.20	R/R #ATK 529 605 C			
				DIVIDED		3.28	M00645D OLD DORSEY RD	4	48I	
				UNDIVED		3.35	M00170 TELEGRAPH RD/CAMP MEADE RD			29,000
						3.50	M0017DA MD 170 SPUR			
						3.98	M00652 OLD TELEGRAPH RD			
						4.80				27,000
				DIVIDED		4.87				
				UNDIVED		4.95		2	48I	
				DIVIDED		5.40		4	48I	
						6.01	M00162 HAMMONS FERRY RD			
						6.28	IS0097 GLEN BURNIE BYPASS			21,000
						6.28	STRUC #2061			
				UNDIVED		6.44		2	24I	
						6.71		2	42I	
						6.84		2	26I	
						6.96	M00648E BALTO ANNAPOLIS BLVD			

ROUTE NUMBER.....MD 177
INVENTORY DIRECTION....EAST
NAME: MOUNTAIN RD

SECONDARY	R	FAU 31D4	U 16	DIVIDED	NONE	.00	M00002 GOV RITCHIE HWY	4	54I	24,500
						.03		5	60I	
						.04	M00177A MD 177 SPUR			
						.21		6	72I	
						.33		4	48I	
						.42	M00100D MD 100 SPUR			
						.44	M00100A MD 100 SPUR			
						.44	M00100B MD 100 SPUR			
						.46	M00100C MD 100 SPUR			
						.60	M00010 ARUNDEL EXPWY			
						.60	STRUC #2172			
						.80	M00648E BALTO ANNAPOLIS BLVD			
						.85		3	40I	
				UNDIVED		.88		3	36I	
						.94	M00915A LONG HILL RD			
						1.08		2	22I	
						1.96	M00648D WATERFORD RD			21,000
						2.88				16,800
						2.94		2	30I	
						3.10		2	34I	

* A,B = UNIMPROVED; C = GRADED & DRAINED; D,E = SOIL, GRAVEL, STONE; F,G = LOW TYPE BITUMINUS; H,I = HIGH TYPE BITUMINUS;
J = CONCRETE; K = BRICK; L = BLOCK

STATE HIGHWAY ADMINISTRATION OF MARYLAND
 OFFICE OF PLANNING AND PRELIMINARY ENGINEERING
 BUREAU OF HIGHWAY STATISTICS

STATE HIGHWAY LOCATION REFERENCE

ROUTE NUMBER.....MD 177 CONTINUED
 INVENTORY DIRECTION....EAST
 NAME: MOUNTAIN RD

COUNTY-ANNE ARUNDEL
 SHA DISTRICT.....5
 DATE.....12/31/89

STATE	SYSTEM	FEDERAL	CLASS	FUNC CLASS	HWY TYPE	ACCESS CTL	MILEPOINT	MILEPOINT	DESCRIPTION	MARKED LANES	SURFACE WIDTH/TYP*	AADT
SECONDARY	R	FAU	31D4	U 16	UNDIVID	NDNE	3.14			2	22I	16,800
							3.80			2	26I	
							4.10			2	22I	
							4.21	MDD6D7	HOG NECK RD/MAGDTHY BRIDGE RD			
							4.87			2	24I	
		FAP	11D	14	DIVIDED		4.93					
					UNDIVID		5.05	MDD1D0	PAUL T PITCHER MEM HWY			22,700
							5.17					
							5.25		MD 1DD (EB/L)			
							5.32	MDD99D	SERVICE RD	2	22I	
							6.05			2	41I	
							6.08			3	31I	
							6.21			2	22I	
							6.67					20,500
							6.83			2	24I	
					DIVIDED		8.05			2	22I	
					UNDIVID		8.27			2	24I	
		FAU	3623	16			8.84					2,500
							10.89		ROAD END @ GIBSDN ISLAND			

ROUTE NUMBER.....MD 177A
 INVENTORY DIRECTION....NORTH
 NAME: MD 177 SPUR

SECONDARY	R	NFA		U 19	UNDIVID	NDNE	.DD	MDD002	GDV RITCHIE HWY	1	18I	
							.D2	MDD177	MOUNTAIN RD			

ROUTE NUMBER.....MD 178
 INVENTORY DIRECTION....NORTH
 NAME: GENERALS HWY

SECONDARY	R	FAU	7215	U 16	UNDIVID	NDNE	.DD	MDD45D	DEFENSE HWY	4	48I	28,000
							.35			3	44I	
							.41			2	24I	
		FAS	1165	R 7			1.01					
							1.80			2	22I	
							2.58	MDD798	OLD GENERALS HWY			
							2.62			2	24I	
							4.57					22,000
							4.68			2	22I	
							4.93			2	24I	
							5.05			4	44I	

* A,B = UNIMPROVED; C = GRADED & DRAINED; D,E = SOIL, GRAVEL, STONE; F,G = LOW TYPE BITUMINUS; H,I = HIGH TYPE BITUMINUS;
 J = CONCRETE; K = BRICK; L = BLOCK

STATE HIGHWAY ADMINISTRATION OF MARYLAND
OFFICE OF PLANNING AND PRELIMINARY ENGINEERING
BUREAU OF HIGHWAY STATISTICS

PAGE..... 23

STATE HIGHWAY LOCATION REFERENCE

ROUTE NUMBER.....MD 178 CONTINUED
INVENTORY DIRECTION....NORTH
NAME: GENERALS HWY

COUNTY-ANNE ARUNDEL
SHA DISTRICT.....5
DATE.....12/31/89

SYSTEM	FUNC	HWY	ACCESS	MILEPINT	MILEPINT	DESCRIPTION	MARKED	SURFACE	AADT
STATE	FEDERAL	CLASS	CTL				LANES	WIDTH/TYPE*	
SECONDARY	R	FAS 1165	R 7	UNDIVIDED	NONE	5.13	4	44I	28,000
						5.40	3	36I	9,800
						5.49	2	24I	
						6.48			10,500
						7.95			
						8.03			
						8.13	3	36I	
						8.17			
		NFA	9						
						MDD178A			
						OLD GENERALS HWY			
						ISDD97			
						ROBERT CRAIN HWY			
						ROAD END			

ROUTE NUMBER.....MD 178A
INVENTORY DIRECTION....NORTH
NAME: GENERALS HWY

SECONDARY	R	NFA	R 9	UNDIVIDED	NONE	.00	MDD178	GENERALS HWY	2	24I	5,499
						.20			1	12I	
						.25	ISDD97	ROBERT CRAIN HWY			

ROUTE NUMBER.....MD 179
INVENTORY DIRECTION....EAST
NAME: ST MARGARETS RD

SECONDARY	R	NFA	R 8	UNDIVIDED	NONE	.00	MDD648A	BALTD ANNAPOLIS BLVD	2	32I	1,199
						.04			2	22I	
						.35			2	21I	
						1.01		STRUC #2052 MILL CREEK			
			U 17			2.09					
						2.70					
						2.75	MDD9D8C	SERVICE RD	2	18I	
						2.77	USDD5D	JOHN HANSON HWY			

ROUTE NUMBER.....IS 195
INVENTORY DIRECTION....NORTH
NAME: METROPOLITAN BLVD

PRIMARY	R	FAI 195	U 11	DIVIDED	FULL	.00		BWI AIRPORT	6	80I	20,500
						.09			6	91I	
						.35			5	66I	
						.57			4	56I	
						.93	MDD17D	FORT MEADE RD	4	52J	38,500
						.93		STRUC #2025			
PROPOSED						2.08		BEGIN PROPOSED SECTION			
						2.08	MDD295	BALTIMORE WASHINGTON PKWY			

* A,B = UNIMPROVED; C = GRADED & DRAINED; D,E = SOIL, GRAVEL, STONE; F,G = LOW TYPE BITUMINUS; H,I = HIGH TYPE BITUMINUS;
J = CONCRETE; K = BRICK; L = BLOCK

STATE HIGHWAY ADMINISTRATION OF MARYLAND
 OFFICE OF PLANNING AND PRELIMINARY ENGINEERING
 BUREAU OF HIGHWAY STATISTICS

STATE HIGHWAY LOCATION REFERENCE

ROUTE NUMBER.....IS 195 CONTINUED
 INVENTORY DIRECTION....NORTH
 NAME: METROPOLITAN BLVD

COUNTY-ANNE ARUNDEL
 SHA DISTRICT.....5
 DATE.....12/31/89

SYSTEM	FUNC	HWY	ACCESS	MILEPOINT	MILEPOINT DESCRIPTION	MARKED LANES	SURFACE WIDTH/TYPE*	AADT
STATE	FEDERAL	CLASS	CTL					
PROPOSED	R	FAI	195 U 11	DIVIDED	FULL	2.80	HOWARD CD/L	4 52J 38,500
ROUTE NUMBER.....MD 198 INVENTORY DIRECTION....EAST NAME: FORT MEADE RD								
SECONDARY	R	FAP	248 U 14	DIVIDED	NONE	.00	PRINCE GEORGES CO/L	6 72I 39,500
						.00	STRUC #16078 PATUXENT RIVER	
						.15		4 44I
						1.44		3 48I
						1.70		3 36I
				UNDIVIDED		1.81		4 48I
						1.87		2 36I
			R 6			1.95	MDD295 BALTIMORE WASHINGTON PKWY	34,500
						1.95	STRUC #AAZDD3	
				DIVIDED		2.09		4 48I
				UNDIVIDED		2.40		2 24I
						2.93	MDD216B OLD PORTLAND RD	
				DIVIDED		3.65		
				UNDIVIDED		3.77		
						3.80	GVD198 LAUREL RO (AHEAD)	
NAME: LAUREL RD								
ROUTE NUMBER.....MD 214 INVENTORY DIRECTION....EAST NAME: CENTRAL AVE								
SECONDARY	R	FAP	254 R 6	UNDIVIDED	NONE	.00	PRINCE GEORGES CD/L	2 24I 12,300
						.00	STRUC #2054 PATUXENT RIVER	
						2.68	MDD424 DAVIDSONVILLE RD	18,200
						3.74		12,800
						5.63		3 39I
						5.67	MDD214A PIKE RIOGE RO	
						5.72		2 25I
				DIVIDED		6.04		4 54I 16,800
						6.08	MDDDD2 SOLDMONS ISLAND RD	
				UNDIVIDED		6.12		2 24I
				DIVIDED		6.60		3 36I
						6.68	MDD253 MAYD RO	2 39I
						6.75		3 37I
				UNDIVIDED		6.95		3 44I
				DIVIDED		7.03	MDD253A MAYO RD	
						7.07		2 24I
				UNDIVIDED				

* A,B = UNIMPROVED; C = GRADED & ORAINED; D,E = SOIL, GRAVEL, STONE; F,G = LOW TYPE BITUMINUS; H,I = HIGH TYPE BITUMINUS;
 J = CONCRETE; K = BRICK; L = BLOCK

STATE HIGHWAY ADMINISTRATION OF MARYLAND
OFFICE OF PLANNING AND PRELIMINARY ENGINEERING
BUREAU OF HIGHWAY STATISTICS

PAGE..... 25

STATE HIGHWAY LOCATION REFERENCE

ROUTE NUMBER.....MD 214 CONTINUED
INVENTORY DIRECTION....EAST
NAME: CENTRAL AVE

COUNTY-ANNE ARUNDEL
SHA DISTRICT.....5
DATE.....12/31/89

.....STATE.....	SYSTEM ..FEDERAL...	FUNC CLASS	HWY TYPE	ACCESS CTL	MILEPOINT	MILEPOINT DESCRIPTION	MARKED LANES	SURFACE WIDTH/TYPE*	AADT
SECONDARY	R FAP 254	R 6	UNDIVIDED	NONE	7.46	MDD468 MUDDY CREEK RD	2	22I	14,000
		U 14			8.60		2	20I	
					9.95		2	21I	3,575
	NFA	17			10.23				
		19			11.47				
					11.61	ROAD END			
NAME: GRANDE VIEW AVE									
ROUTE NUMBER.....MD 214A									
INVENTORY DIRECTION....EAST									
NAME: PIKE RIDGE RD									
SECONDARY	R NFA	U 17	UNDIVIDED	NONE	.00	MDD214 CENTRAL AVE	2	26I	3,199
					.58		2	48I	
					.62		3	62I	
					.64	MDD002 SOLOMONS ISLAND RD			
ROUTE NUMBER.....MD 216A									
INVENTORY DIRECTION....EAST									
NAME: OLD CAMP MEADE RD									
SECONDARY	R NFA	U 19	UNDIVIDED	NONE	.00	ROAD END	2	16G	699
					.12	C00995 WHISKEY BOTTOM RD	2	15G	
					.25		2	13G	
					.28				
					.50	ROAD END			
ROUTE NUMBER.....MD 216B									
INVENTORY DIRECTION....EAST									
NAME: OLD PORTLAND RD									
SECONDARY	R NFA	R 9	UNDIVIDED	NONE	.00	ROAD END	2	20G	99
					.04		2	23I	
					.65	M00198 FORT MEADE RD			
ROUTE NUMBER.....MD 216C									
INVENTORY DIRECTION....EAST									
NAME: NO NAME									
SECONDARY	R NFA	R 9	UNDIVIDED	NONE	.00	ROAD END	2	9E	99
					.07		2	9F	
					.11	SPUR TO MD 198	2	16G	
					.13	ROAD END			

* A,B = UNIMPROVED; C = GRADED & DRAINED; D,E = SOIL, GRAVEL, STONE; F,G = LOW TYPE BITUMINUS; H,I = HIGH TYPE BITUMINUS;
J = CONCRETE; K = BRICK; L = BLOCK

STATE HIGHWAY ADMINISTRATION OF MARYLAND
OFFICE OF PLANNING AND PRELIMINARY ENGINEERING
BUREAU OF HIGHWAY STATISTICS

PAGE..... 26

STATE HIGHWAY LOCATION REFERENCE

ROUTE NUMBER.....MD 253
INVENTORY DIRECTION....NORTH
NAME: MAYO RD

COUNTY-ANNE ARUNDEL
SHA DISTRICT.....5
DATE.....12/31/89

SYSTEM	STATE	FEDERAL	FUNC CLASS	HWY TYPE	ACCESS CTL	MILEPOINT	MILEPOINT	DESCRIPTION	MARKED LANES	SURFACE WIDTH/TYPE*	AADT
SECONDARY	R	NFA	U 16	UNDIVIDED	NONE	.00	MDD214	CENTRAL AVE	2	34I	18,950
						.03			2	24I	
						.09			2	28I	
		FAU 721B				.11	MDD253A	MAYO RD	2	24I	
						.35			2	26I	
						.40			2	28I	
						.48			2	24I	
						1.26			3	42I	
						1.32	MDD0D2	SOLOMONS ISLAND RD			

ROUTE NUMBER.....MD 253A
INVENTORY DIRECTION....NORTH
NAME: MAYO RD

SECONDARY	R	FAU 721B	U 16	UNDIVIDED	NONE	.00	MDD214	CENTRAL AVE	2	25I	5,299
						.06			2	30I	
						.17			2	24I	
						.42	MDD253	MAYO RD			

ROUTE NUMBER.....MD 255
INVENTORY DIRECTION....EAST
NAME: OWENSVILLE RD

SECONDARY	R	FAS 1186	R 7	DIVIDED UNDIVIDED	NONE	.00	MDD0D2	SOLOMONS ISLAND RD	2	26I	1,325
		NFA	8			.01			2	20I	
NAME: GALESVILLE RD						3.15	MDD468	MUDDY CREEK RD			2,800
NAME: MAIN ST						3.15					
						4.21	C03332	MAIN ST (AHEAD)			

ROUTE NUMBER.....MD 256
INVENTORY DIRECTION....EAST
NAME: DEALE RD

SECONDARY	R	NFA	R 8	UNDIVIDED	NONE	.00	MDD002	SOLOMONS ISLAND RD	3	34I	1,550
						.10			2	24I	
						.19			2	20I	
						1.81		STRUC #2126 TRACEYS CREEK			
		FAS 1187	7			2.25		STRUC #2127 ROCKHOLD CREEK			
						2.58			2	22I	
						3.36			2	20I	
		FAP 262	6			3.50	MDD258	BAY FRONT RD			7,300
NAME: DEALE CHURCHTON RD						3.50					

* A,B = UNIMPROVED; C = GRADED & DRAINED; D,E = SOIL, GRAVEL, STONE; F,G = LOW TYPE BITUMINUS; H,I = HIGH TYPE BITUMINUS;
J = CONCRETE; K = BRICK; L = BLOCK

STATE HIGHWAY ADMINISTRATION OF MARYLAND
OFFICE OF PLANNING AND PRELIMINARY ENGINEERING
BUREAU OF HIGHWAY STATISTICS

PAGE..... 27

STATE HIGHWAY LOCATION REFERENCE

ROUTE NUMBER.....MD 256 CONTINUED
INVENTORY DIRECTION....EAST
NAME: DEALE CHURCHTON RD

COUNTY-ANNE ARUNDEL
SHA DISTRICT.....5
DATE.....12/31/89

SYSTEM	FUNC		HWY	ACCESS	MILEPOINT	MILEPOINT DESCRIPTION	MARKED	SURFACE	AADT		
	STATE	FEDERAL								CLASS	CTL
SECONDARY	R	FAP	262	R	6	UNDIVED NONE	3.6D 5.27	MDD468 SHADYSIOE RD/MUDDY CREEK RD	2	22I	7,3DD

ROUTE NUMBER.....MD 258
INVENTORY DIRECTION....EAST
NAME: BAY FRONT RD

SECONDARY	R	NFA		R	9	UNDIVED NONE	.DD	C03547 WRIGHTON RD	2	42I	6,DDD
		FAP	262		6		.D2 .21 .21 .29	MDD004 SOUTHERN MARYLAND BLVD STRUC #2D78 MDD794 OLD MD 416	2	24I	
							2.84 3.12 4.16 4.21	MDD796A OLD MD 258 MDD796A OLD MD 258 STRUC #2D55 LYONS CREEK			
							4.29 4.37 5.33	MDD002 SOLOMONS ISLAND RD STRUC #2D87 TRACEYS CREEK	4	44I	4,475
							6.54 7.12 7.18	STRUC #2D79 ROCKHOLD CREEK MDD256 DEALE CHURCHTON RD	2	24I	

ROUTE NUMBER.....MD 259
INVENTORY DIRECTION....NORTH
NAME: GREENOCK RD

SECONDARY	R	FAP	257	R	6	UNDIVED NONE	.DD 2.68	MDD794 OLD MD 416 MDD408 MT ZION RD	2	18I	1,DDD
-----------	---	-----	-----	---	---	--------------	-------------	--	---	-----	-------

ROUTE NUMBER.....MD 26D
INVENTORY DIRECTION....EAST
NAME: CHESAPEAKE BEACH RD

SECONDARY	R	FAP	26D	R	6	UNDIVED NONE	.DD .27 1.27 1.38	C03518 CALVERT CO/L SANDBURY RD CALVERT CO/L	2	24I	9,9DD
									2	5DI	

* A,B = UNIMPROVED; C = GRADED & DRAINED; D,E = SOIL, GRAVEL, STONE; F,G = LOW TYPE BITUMINUS; H,I = HIGH TYPE BITUMINUS;
J = CONCRETE; K = BRICK; L = BLOCK

STATE HIGHWAY ADMINISTRATION OF MARYLAND
OFFICE OF PLANNING AND PRELIMINARY ENGINEERING
BUREAU OF HIGHWAY STATISTICS

STATE HIGHWAY LOCATION REFERENCE

ROUTE NUMBER.....MO 261
INVENTORY DIRECTION....NORTH
NAME: WALNUT AVE

COUNTY-ANNE ARUNDEL
SHA DISTRICT.....5
DATE.....12/31/89

.....STATE.....	SYSTEM ..FEDERAL...	FUNC CLASS	HWY TYPE	ACCESS CTL	MILEPINT	MILEPINT DESCRIPTION	MARKED LANES	SURFACE WIDTH/TYPE*	AADT
SECONDARY	R NFA	R 8	UNOIVED	NONE	.00	CALVERT CD/L	2	18I	2,675
					1.30		2	20I	
					4.04				2,800
NAME:	LAKE SHORE DR				5.47	M00778 OLD SOLOMONS ISLAND RD			

ROUTE NUMBER.....MO 270
INVENTORY DIRECTION....NORTH
NAME: FURNACE BRANCH RD

SECONDARY	R FAU 3113 U 16	DIVIDED	NONE		.00	M00648G DLO MD 648	2	36I	12,500
					.00	M00648E BALTD ANNAPOLIS BLVD			
		UNOIVED			.03		2	24I	
		DIVIDED			1.01				
					1.14		4	54I	
					1.33		4	48I	
					1.58	M00010 ARUNDEL EXPWY			
					1.58	STRUC #2122			
					1.64				23,900
					1.77		4	52I	
					2.04		4	66I	
		UNOIVED			2.10	M00002 GOV RITCHIE HWY	4	50I	
					2.18	M00003BU ROBERT CRAIN HWY			

ROUTE NUMBER.....MO 295
INVENTORY DIRECTION....NORTH
NAME: BALTIMORE WASHINGTON PKWY

FEDERAL	R FAP 111 U 12	DIVIDED	FULL		.00	PRINCE GEORGES CD/L	4	48I	59,300
					2.51	M00198 FORT HEADE RD			58,000
					3.53	STRUC DV LITTLE PATUXENT RIVER			
					4.28	R/R #CSX 140 918 L			
					4.29	M00032 SAVAGE RD			60,000
PRIMARY					6.26	END US GOVT MAINTENANCE			
					6.26	BEGIN STATE MAINTENANCE			
					6.51	M00175 WATERLOD RD			61,926
					6.51	STRUC #2023			
					9.05	M00176 DORSEY RD			62,000
					9.05	STRUC #2022			
					10.05	STRUC #2021 PINEY RUN			
					10.48	C00575 HANOVER RD			
					10.48	STRUC #2020			
					11.48	C00582 RIGGE RD			

* A,B = UNIMPROVED; C = GRADED & DRAINED; D,E = SOIL, GRAVEL, STONE; F,G = LOW TYPE BITUMINUS; H,I = HIGH TYPE BITUMINUS;
J = CONCRETE; K = BRICK; L = BLOCK

STATE HIGHWAY ADMINISTRATION OF MARYLAND
OFFICE OF PLANNING AND PRELIMINARY ENGINEERING
BUREAU OF HIGHWAY STATISTICS

STATE HIGHWAY LOCATION REFERENCE

ROUTE NUMBER.....MD 295 CONTINUED
INVENTORY DIRECTION....NORTH
NAME: BALTIMORE WASHINGTON PKWY

COUNTY--ANNE ARUNDEL
SHA DISTRICT.....5
DATE.....12/31/89

SYSTEM	FUNC	HWY	ACCESS	MILEPOINT	MILEPOINT DESCRIPTION	MARKED	SURFACE	AAOT
....STATE....	..FEDERAL...	CLASS	TYPE	CTL		LANES	WIDTH/TYPE*	
PRIMARY	R	FAP	111 U 12	01V10E0	FULL			
				11.48	STRUC #2019	4	98I	62,000
				11.80	STRUC #2018			
				11.80	R/R #ATK 529 607 R			
				12.01	RAMP 1 FR IS 195			
				12.01	STRUC #2017			
				12.13	RAMP TO IS 195			
				12.13	STRUC #2016			
				12.29	ISO195 METROPOLITAN BLVD			70,825
				12.37	C00008 WINTERSON RD			
				12.37	STRUC #2015			
				13.17	C00006 W NURSERY RD			76,325
				13.17	STRUC #2014			
				14.05	C00017 HAMMONS FERRY RD			
				14.05	STRUC #2013			
				14.12		5	601	
				14.35	ISO695 BALTO BELTWAY			50,000
				14.35	STRUC #2099 & #2003			
				14.76	M00168 NURSERY RD			
				14.76	STRUC #2012			
				15.24	STRUC #2011 PATAPSCO RIVER			
				15.24	BALTIMORE CO/L			

ROUTE NUMBER.....US 301
INVENTORY DIRECTION....NORTH
NAME: JOHN HANSON HWY

.00	SEE IS 68
.00	PRINCE GEORGES CO/L
10.66	SEE IS 68 (BACK)
10.66	SEE US 50 (AHEAD)
20.10	QUEEN ANNES CO/L

ROUTE NUMBER.....MD 387
INVENTORY DIRECTION....NORTH
NAME: SPA RD

SECONDARY	R	NFA	U 17	UNO1VE0	NONE				
				.00	C02869	FERRY POINT RD (BACK)	2	20I	4,500
				.15			2	22G	
MUNICIPAL	U			.52	M00788A	OLD FOREST DR			
				.57		IN CORP LMTS ANNAPOLIS			
				.57		END STATE MAINTENANCE			
				.57		BEGIN MUNICIPAL MAINTENANCE			

* A,B = UNIMPROVED; C = GRADED & DRAINED; D,E = SOIL, GRAVEL, STONE; F,G = LOW TYPE BITUMINUS; H,I = HIGH TYPE BITUMINUS;
J = CONCRETE; K = BRICK; L = BLOCK

STATE HIGHWAY ADMINISTRATION OF MARYLAND
OFFICE OF PLANNING AND PRELIMINARY ENGINEERING
BUREAU OF HIGHWAY STATISTICS

STATE HIGHWAY LOCATION REFERENCE

ROUTE NUMBER.....MD 387 CONTINUED
INVENTORY DIRECTION....NORTH
NAME: SPA RD

COUNTY-ANNE ARUNDEL
SHA DISTRICT.....5
DATE.....12/31/89

SYSTEM	FUNC	HWY	ACCESS	MILEPOINT	MILEPOINT	DESCRIPTION	MARKED	SURFACE	AAOT
STATE	FEDERAL	CLASS	TYPE	CTL			LANES	WIDTH/TYPE*	
MUNICIPAL	U	NFA	U 17	UNDIVIDED	NONE	.64	2	30G	4,500
						.66	2	30I	4,000
						.80	2	26I	
	FAU	7211	14			.87	2	36I	
						.93	2	28I	
						.95	3	30I	
						.99	3	36I	
						1.09	2	30I	
						1.25	2	22I	
						1.40	2	30I	
	NFA		19			1.61			
						1.76	MDD450	WEST ST	

ROUTE NUMBER.....MD 393
INVENTORY DIRECTION....NORTH
NAME: OLD SOLOMONS ISLAND RD

SECONDARY	R	NFA	U 19	UNDIVIDED	NONE	.00	MDD002	SOLOMONS ISLAND RD	2	30I	5,199
						.02			2	22I	
						.08			2	20I	
	U					.15		IN CORP LMTS ANNAPOLIS			
						.23			2	40I	
						.26			2	33I	
						.43			2	20I	
						.53			2	30I	
				DIVIDED		.61			2	36I	
						.63	MDD450	WEST ST			

ROUTE NUMBER.....MD 408
INVENTORY DIRECTION....EAST
NAME: MT ZION RD

SECONDARY	R	FAS	119D R 7	UNDIVIDED	NONE	.00	MDD004	SOUTHERN MARYLAND BLVD	3	32I	10,500
						.02			2	34I	
						.09			2	22I	
						.40					4,225
						.50			2	25I	
						.64			2	22I	
						1.15			2	32I	
						1.23			2	22I	
						1.63			2	25I	
						1.74			2	24I	

* A,B = UNIMPROVED; C = GRADED & DRAINED; D,E = SOIL, GRAVEL, STONE; F,G = LOW TYPE BITUMINUS; H,I = HIGH TYPE BITUMINUS;
J = CONCRETE; K = BRICK; L = BLOCK

STATE HIGHWAY ADMINISTRATION OF MARYLAND
OFFICE OF PLANNING AND PRELIMINARY ENGINEERING
BUREAU OF HIGHWAY STATISTICS

PAGE..... 31

STATE HIGHWAY LOCATION REFERENCE

ROUTE NUMBER.....MD 408 CONTINUED
INVENTORY DIRECTION....EAST
NAME: MT ZION RD

COUNTY-ANNE ARUNDEL
SHA DISTRICT.....5
DATE.....12/31/89

.....STATE....	SYSTEM	FEDERAL...	FUNC CLASS	HWY TYPE	ACCESS CTL	MILEPOINT	MILEPOINT	DESCRIPTION	MARKED LANES	SURFACE WIDTH/TYPE*	AADT
SECONDARY	R	FAS	119D R	7	UNDIVED	NONE	2.11		2	22I	4,225
							2.30		2	24I	
							2.37		2	22I	
							2.51		2	24I	
							2.97		2	22I	
		FAP	257	6			4.06	MDD259 GREENOCK RD			4,600
							5.46		2	35I	
							5.50	MDD002 SOLOMONS ISLAND RD			
							5.50	MDD022 BAYARD RD			

ROUTE NUMBER.....MD 422
INVENTORY DIRECTION....EAST
NAME: BAYARD RD

SECONDARY	R	NFA	R	8	UNDIVED	NONE	.00	C03554 BAYARD RD (BACK)	2	20I	1,125
							1.92				1,200
							2.90		2	22I	
							3.06	MDD002 SOLOMONS ISLAND RD			
							3.06	MDD008 MT ZION RD			

ROUTE NUMBER.....MD 423
INVENTORY DIRECTION....EAST
NAME: FAIRHAVEN RD

SECONDARY	R	NFA	R	8	UNDIVED	NONE	.00	MDD002 SOLOMONS ISLAND RD	2	24I	1,650
							.18		2	20I	
							2.45	STRUC #2068 HERRING BAY			
							2.80	C03512 FAIRHAVEN RD (AHEAD)			

ROUTE NUMBER.....MD 424
INVENTORY DIRECTION....NORTH
NAME: DAVIDSONVILLE RD

SECONDARY	R	FAP	256 R	6	UNDIVED	NONE	.00	MDD214 CENTRAL AVE	2	23I	9,825
							.10		2	22I	
							.51		2	23I	
							.58		2	22I	
							1.34		3	33I	
							1.42		2	22I	
							2.35		2	24I	
					PART		2.54	MDD909 MD 424 SERVICE RD			
					NONE		3.36	ISDD68 JOHN HANSON HWY			14,850

* A,B = UNIMPROVED; C = GRADED & DRAINED; D,E = SOIL, GRAVEL, STONE; F,G = LOW TYPE BITUMINUS; H,I = HIGH TYPE BITUMINUS;
J = CONCRETE; K = BRICK; L = BLOCK

STATE HIGHWAY ADMINISTRATION OF MARYLAND
 OFFICE OF PLANNING AND PRELIMINARY ENGINEERING
 BUREAU OF HIGHWAY STATISTICS

STATE HIGHWAY LOCATION REFERENCE

ROUTE NUMBER.....MD 424 CONTINUED
 INVENTORY DIRECTION.....NORTH
 NAME: DAVIDSONVILLE RD

COUNTY-ANNE ARUNDEL
 SHA DISTRICT.....5
 DATE.....12/31/89

.....STATE.....	SYSTEM		FUNC CLASS	HWY TYPE	ACCESS CTL	MILEPOINT	MILEPOINT DESCRIPTION	MARKED LANES	SURFACE WIDTH/TYPE*	AADT
	..FEDERAL...									
SECONDARY	R	FAP	256 R 6	UNDIVID	NONE	3.36	STRUC #2D28	2	24I	14,850
						3.59		2	2DI	
						4.04		2	22I	
			U 14			5.87	MDD450 DEFENSE HWY			14,000
						5.93		2	23I	
						7.36				20,175
						8.06		3	36I	
						8.25	MDD03 ROBERT CRAIN HWY			

ROUTE NUMBER.....MD 435
 INVENTORY DIRECTION.....NORTH
 NAME: TAYLOR AVE

MUNICIPAL	U	FAU	7212 U 16	UNDIVID	NONE	.00	MDD45D WEST ST	2	21I	6,599
						.06		2	24I	
						.12		2	3DI	
						.19		2	26I	
						.29		2	21I	
SECONDARY						.32	END MUNICIPAL MAINTENANCE	2	28I	
						.32	BEGIN STATE MAINTENANCE			
						.55		2	26I	
						.67		2	24I	
			17			.82	MDD07D ROSCOE ROWE BLVD	2	4DI	
						.88		2	44I	
						.93	MDD436 RIDGELY AVE			
						.96		2	24I	
						.99		3	34I	
						1.06		2	24I	
NAME: ANNAPOLIS ST						1.17	MDD450 KING GEORGE ST			

ROUTE NUMBER.....MD 436
 INVENTORY DIRECTION.....NORTH
 NAME: RIDGELY AVE

SECONDARY	U	FAU	7205 U 17	UNDIVID	NONE	.00	MDD435 TAYLOR AVE	2	42I	25,099
						.04		2	24I	
						.46	STRUC #2D81 WEEMS CREEK			
						.46	OUT CORP LMTS ANNAPOLIS			
						.72	MDD783 RIVERVIEW AVE			
						.80	ISDD68 JOHN HANSON HWY			
						.80	STRUC #2D37			
						.82		2	22I	

* A,B = UNIMPROVED; C = GRADED & DRAINED; D,E = SOIL, GRAVEL, STONE; F,G = LOW TYPE BITUMINUS; H,I = HIGH TYPE BITUMINUS;
 J = CONCRETE; K = BRICK; L = BLOCK

STATE HIGHWAY ADMINISTRATION OF MARYLAND
OFFICE OF PLANNING AND PRELIMINARY ENGINEERING
BUREAU OF HIGHWAY STATISTICS

PAGE..... 33

STATE HIGHWAY LOCATION REFERENCE

ROUTE NUMBER.....MD 436 CONTINUED
INVENTORY DIRECTION....NORTH
NAME: RIDGELY AVE

COUNTY--ANNE ARUNDEL
SHA DISTRICT.....5
DATE.....12/31/89

SYSTEM	FUNC	HWY	ACCESS	MILEPOINT	MILEPOINT DESCRIPTION	MARKED LANES	SURFACE WIDTH/TYPE*	AADT
STATE	FEDERAL	CLASS	CTL					
SECONDARY	R	FAU 7205	U 17	UNDIVIDED	NONE	.97	MDD784 ACORN DR	2 22I 25,099
						1.14	C02776 RIDGELY AVE (AHEAD)	
ROUTE NUMBER.....MD 45D								
INVENTORY DIRECTION....EAST								
NAME: DEFENSE HWY								
						.00	SEE MO 3	
						.00	PRINCE GEORGES CO/L	
SECONDARY	R	FAS 1172	R 7	OIVIDED	NONE	.22	MDD003 ROBERT CRAIN HWY (BACK)	4 48I 18,000
				UNDIVEO		.59		3 36I
				OIVIDED		.67		2 24I
				UNDIVEO		.76		2 22I
						1.69		2 24I
						2.00	MDD424 DAVIOSONVILLE RO	2 22I 10,000
						2.06		
						4.87	STRUC #2073 NORTH RIVER	
						4.88		19,350
						5.80	STRUC #2072 BACON RIDGE BRANCH	
						7.58	IS 97 (S8/L)	
						7.59	IS0097 NO NAME (NB/L)	
		FAU 72D1	U 16			8.16		3 51I
						9.32		4 48I 35,000
						9.34	MDD178 GENERALS HWY	
			14			9.51		4 42I
						9.60		
						9.64	IS0068 JOHN HANSON HWY	
						9.64	STRUC #2032	
				OIVIDEO		9.74		4 48I 40,500
						9.81		4 56I
						9.94		4 60I 40,000
						10.05	MDD002 SOLOMONS ISLAND RO	
						10.05		
						10.16	IN CORP LMTS ANNAPOLIS	
						10.22	MDD393 OLD SOLOMONS ISLAND RD	
				UNDIVEO		10.30		4 53I
						10.35		4 48I
				OIVIDEO		10.69		39,900
				UNDIVED		10.91		
						11.12		2 26I
						11.50		2 28I
						11.76		2 36I

* A,B = UNIMPROVED; C = GRADED & ORAINED; O,E = SOIL, GRAVEL, STONE; F,G = LOW TYPE BITUMINUS; H,I = HIGH TYPE BITUMINUS;
J = CONCRETE; K = BRICK; L = BLOCK

STATE HIGHWAY ADMINISTRATION OF MARYLAND
OFFICE OF PLANNING AND PRELIMINARY ENGINEERING
BUREAU OF HIGHWAY STATISTICS

STATE HIGHWAY LOCATION REFERENCE

ROUTE NUMBER.....MD 45D CONTINUED
INVENTORY DIRECTION....EAST
NAME: WEST ST

COUNTY-ANNE ARUNDEL
SHA DISTRICT.....5
DATE.....12/31/89

STATE	SYSTEM	FEDERAL	FUNC CLASS	HWY TYPE	ACCESS CTL	MILEPOINT	MILEPOINT DESCRIPTION	MARKED LANES	SURFACE WIDTH/TYPE*	AADT
MUNICIPAL	U	FAU	72D1 U 14	UNDIVED	NONE	11.82	MDD435 TAYLOR AVE	2	28I	25,000
						11.82	END STATE MAINTENANCE			
						11.82	BEGIN MUNICIPAL MAINTENANCE			
						11.89	MDD387 SPA RD	2	32I	
						12.18		2	35I	
						12.20		2	44I	
						12.22		2	35I	
						12.25		2	39I	
						12.35		2	33I	
						12.48		2	37I	
			7213			12.55		2	26I	32,800
						12.60		2	36I	
						12.65	MDD07D GOV BLADEN BLVD	2	27I	
						12.65				
						12.88		2	35I	
NAME: COLLEGE AVE						13.17	END MUNICIPAL MAINTENANCE	2	31I	
SECONDARY						13.17				
NAME: KING GEORGE ST						13.17	BEGIN STATE MAINTENANCE			
						13.24	STRUC #2071 COLLEGE CREEK			
						13.28		2	26I	
						13.44		3	32I	
						13.53	MDD435 ANNAPOLIS ST	3	30I	28,125
						13.80		2	22I	
			FAP 336 R 6			13.99				
			R			14.16	STRUC #2070 SEVERN RIVER			
						14.16	OUT CORP LMTS ANNAPOLIS			
						14.34		3	32I	
						14.47	MDD648A BALTO ANNAPOLIS BLVD	4	44I	
NAME: GOV RITCHIE HWY						14.47				
						15.53		3	34I	
						15.77		1	15I	
						15.97	USDDSO JOHN HANSON HWY			
						15.97	MDDDD2 GOV RITCHIE HWY (AHEAO)			

ROUTE NUMBER.....MD 468
INVENTORY DIRECTION....NORTH
NAME: SHADYSIDE RD

SECONDARY	R	NFA	R 8	UNDIVED	NONE	.00	C04653 SHADYSIDE RD	2	20I	6,725
		FAS 1185	7			.73				
						2.84	MDD256 DEALE CHURCHTON RD			7,300
NAME: MUDDY CREEK RD						2.84				

* A,B = UNIMPROVED; C = GRADED & DRAINED; D,E = SOIL, GRAVEL, STONE; F,G = LOW TYPE BITUMINUS; H,I = HIGH TYPE BITUMINUS;
J = CONCRETE; K = BRICK; L = BLOCK

STATE HIGHWAY ADMINISTRATION OF MARYLAND
OFFICE OF PLANNING AND PRELIMINARY ENGINEERING
BUREAU OF HIGHWAY STATISTICS

STATE HIGHWAY LOCATION REFERENCE

ROUTE NUMBER.....MD 607
INVENTORY DIRECTION....NORTH
NAME: MAGDHY BRIDGE RD

COUNTY-ANNE ARUNDEL
SHA DISTRICT.....5
DATE.....12/31/89

SYSTEM	STATE	FEDERAL	FUNC CLASS	HWY TYPE	ACCESS CTL	MILEPOINT	MILEPOINT DESCRIPTION	MARKED LANES	SURFACE WIDTH/TYPE*	AADT
SECONDARY	R	FAU	3105 U	16	UNDIVIDED	.00	C04919 SEABOURNE DR	2	24I	9,199
					DIVIDED	.30		2	34I	
			3001	14		.39	MDD100H MD 100 SPUR			
						.39	MDD100G MD 100 SPUR			
						.44	MDD100 PAUL T PITCHER MEM HWY			
						.50	MDD100I MD 100 SPUR			
						.50	MDD100F MD 100 SPUR			
					UNDIVIDED	.59		2	24I	
						.78	MDD177 MOUNTAIN RD	2	26I	
NAME: HDG NECK RD						.78				
						1.47		2	24I	
						1.53		2	30I	
						1.54	MDD173 FT SMALLWOOD RD			

ROUTE NUMBER.....MD 642
INVENTORY DIRECTION....EAST
NAME: GREENLAND BEACH RD

SECONDARY	R	NFA	U	19	UNDIVIDED	NONE	.00	MDD173 FT SMALLWOOD RD	1	15I	99
							.04		2	20I	
							.08	CD1577 OLD GREENLAND BEACH RD			

ROUTE NUMBER.....MD 645B
INVENTORY DIRECTION....EAST
NAME: OLD DORSEY RD

SECONDARY	R	NFA	U	19	UNDIVIDED	NONE	.00	ROAD END	2	16J	99
							.01		2	22H	
							.08	MDD645D OLD DORSEY RD			
							.10		2	16G	
							.12	ROAD END			

ROUTE NUMBER.....MD 645D
INVENTORY DIRECTION....NORTH
NAME: OLD DORSEY RD

SECONDARY	R	NFA	U	19	UNDIVIDED	NONE	.00	MDD645B OLD DORSEY RD	2	40I	
							.03	MDD176 DORSEY RD			

* A,B = UNIMPROVED; C = GRADED & DRAINED; D,E = SOIL, GRAVEL, STONE; F,G = LOW TYPE BITUMINUS; H,I = HIGH TYPE BITUMINUS;
J = CONCRETE; K = BRICK; L = BLOCK

STATE HIGHWAY ADMINISTRATION OF MARYLAND
OFFICE OF PLANNING AND PRELIMINARY ENGINEERING
BUREAU OF HIGHWAY STATISTICS

PAGE..... 37

STATE HIGHWAY LOCATION REFERENCE

ROUTE NUMBER.....MD 648A
INVENTORY DIRECTION....NORTH
NAME: BALTO ANNAPOLIS BLVD

COUNTY-ANNE ARUNDEL
SHA DISTRICT.....5
DATE.....12/31/89

.....STATE.....	SYSTEM		FUNC CLASS	HWY TYPE	ACCESS CTL	MILEPOINT	MILEPOINT DESCRIPTION	MARKED LANES	SURFACE WIDTH/TYPE*	AADT
	R	NFA								
SECONDARY	R	NFA	U 17	UNDIVIDED	NONE	.00	MDD450 GOV RICHIE HWY	2	40I	10,350
						.03		2	36I	
						.16		2	22I	
						.48	MDD672 GREENBERRY POINT RD	2	30I	
						.50		2	22I	
			R 9			.88	MDD179 ST MARGARETS RD			
						2.16	USD050 JOHN HANSON HWY			

ROUTE NUMBER.....MD 648D
INVENTORY DIRECTION....NORTH
NAME: BALTO ANNAPOLIS BLVD

SECONDARY	R	NFA	U 19	UNDIVIDED	NONE	.00	MDD002 GOV RITCHIE HWY	2	22I	14,800
		FAU 31D1	17			1.86				
						1.93		2	24I	
						1.97		2	22I	
						3.45		3	36I	
						3.54		2	22I	
						3.63		2	37I	
						3.78		2	30I	
						3.84		2	22I	
						4.03		2	24I	
			16			4.13		2	41I	
						4.20	MDD002 GOV RITCHIE HWY	2	24I	14,500
						4.28		3	36I	
						4.35		2	24I	
						5.91				
NAME: WATERFORD RD						6.94	MDD915 OLD BALTO ANNAPOLIS BLVD			5,850
						7.30	MDD100 PAUL T PITCHER MEM HWY (EB/L)			
						7.30	STRUC #2104			
						7.34	MD 100 (WB/L)			
						7.34	STRUC #2105			
						8.02	MDD177 MOUNTAIN RD			

ROUTE NUMBER.....MD 648E
INVENTORY DIRECTION....NORTH
NAME: BALTO ANNAPOLIS BLVD

SECONDARY	R	FAU 3DD5	U 16	DIVIDED	NONE	.00	MDD177 MOUNTAIN RD	3	40I	22,200
				UNDIVIDED		.13		2	24I	
				DIVIDED		1.05		2	27I	
						1.07		2	24I	25,000

* A,B = UNIMPROVED; C = GRADED & DRAINED; D,E = SOIL, GRAVEL, STONE; F,G = LOW TYPE BITUMINUS; H,I = HIGH TYPE BITUMINUS;
J = CONCRETE; K = BRICK; L = BLOCK

STATE HIGHWAY ADMINISTRATION OF MARYLAND
 OFFICE OF PLANNING AND PRELIMINARY ENGINEERING
 BUREAU OF HIGHWAY STATISTICS

STATE HIGHWAY LOCATION REFERENCE

ROUTE NUMBER.....MD 648E CONTINUED
 INVENTORY DIRECTION....NORTH
 NAME: BALTO ANNAPOLIS BLVD

COUNTY-ANNE ARUNDEL
 SHA DISTRICT.....5
 DATE.....12/31/89

.....STATE.....	SYSTEM		FUNC CLASS	HWY TYPE	ACCESS CTL	MILEPOINT	MILEPOINT DESCRIPTION	MARKED LANES	SURFACE WIDTH/TYPE*	AADT
	R	FAU								
SECONDARY	R	FAU	3DD5 U 16	DIVIDED	NONE	1.53		3	44I	25,000
						1.59		4	55I	
						1.68	STRUC #2D74 MARLEY CREEK			
						1.73		4	52I	
						1.77	MDD648G OLD MD 648	4	48I	26,900
						1.77	MDD270 FURNACE BRANCH RD			
						1.99	MDDD1D ARUNDEL EXPWY			11,200
						1.99	STRUC #2116			
				UNDIVIDED		2.26		4	60I	
						2.35		2	24I	
						3.00		3	41I	
			14	DIVIDED		3.07	MDDDD2 GOV RITCHIE HWY	3	36I	21,550
						3.15		4	48I	
				UNDIVIDED		3.23				
				DIVIDED		3.29	MDDDD3BU ROBERT CRAIN HWY	3	36I	
				UNDIVIDED		3.38		2	37I	
						3.64		2	24I	
				DIVIDED		3.72		4	45I	
						3.81	MDD176 DORSEY RD	4	48I	23,300
						4.30	ISDD97 GLEN BURNIE BYPASS			
						4.30	STRUC #2D60			
						4.31		3	48I	23,050
						4.35		3	40I	
				UNDIVIDED		4.45		3	35I	
						4.52		2	24I	
						5.12		2	25I	22,400
						5.42		2	26I	
						5.93		3	44I	
						6.02		2	28I	
						6.10		3	36I	
						6.18		4	44I	
						6.24		3	36I	
						6.28	MDD169 MAPLE RD	2	24I	17,700
			16			6.47	ISO695 BALTO BELTWAY			16,700
						6.47	STRUC #2D57			
						6.64		3	44I	
						6.68		4	44I	
						6.75		2	24I	
						6.98		4	48I	
						7.08	MDD170 CAMP MEADE RD/BELLE GROVE RD			15,200
						7.13		3	36I	
						7.16		2	24I	

* A,B = UNIMPROVED; C = GRADED & DRAINED; D,E = SOIL, GRAVEL, STONE; F,G = LOW TYPE BITUMINUS; H,I = HIGH TYPE BITUMINUS;
 J = CONCRETE; K = BRICK; L = BLOCK

STATE HIGHWAY ADMINISTRATION OF MARYLAND
OFFICE OF PLANNING AND PRELIMINARY ENGINEERING
BUREAU OF HIGHWAY STATISTICS

PAGE..... 39

STATE HIGHWAY LOCATION REFERENCE

ROUTE NUMBER.....MD 648E CONTINUED
INVENTORY DIRECTION....NORTH
NAME: BALTO ANNAPOLIS BLVD

COUNTY-ANNE ARUNDEL
SHA DISTRICT.....5
DATE.....I2/31/89

.....STATE.....	SYSTEM		FUNC CLASS	HWY TYPE	ACCESS CTL	MILEPOINT	MILEPOINT DESCRIPTION	MARKED LANES	SURFACE WIDTH/TYPE*	AADT			
	..FEDERAL...												
SECONDARY	R	FAU	3005	U	I6	UNDIVIDED	NONE	7.19		R/R #BA 845 D6D U	2	24I	15,200
								7.56	MDD168	NURSERY RD			12,700
								7.86		STRUC #2056 PATAPSCO RIVER			
								7.86		BALTIMORE CO/L			

ROUTE NUMBER.....MD 648F
INVENTORY DIRECTION....NORTH
NAME: BALTO ANNAPOLIS BLVD

SECONDARY	R	NFA		U	19	UNDIVIDED	NONE	.00	US005D	JOHN HANSON HWY	2	22I	199
								.58			1	18I	
								.6I	MDD002	GOV RITCHIE HWY			

ROUTE NUMBER.....MD 648G
INVENTORY DIRECTION....NORTH
NAME: OLD MD 648

SECONDARY	R	NFA		U	19	UNDIVIDED	NONE	.00	MDD27D	FURNACE BRANCH RD (BACK)	2	24I	
								.00	MDD648E	BALTO ANNAPOLIS BLVD			
								.I3		ROAD END			

ROUTE NUMBER.....MD 652
INVENTORY DIRECTION....NORTH
NAME: OLD TELEGRAPH RD

SECONDARY	R	NFA		U	17	UNDIVIDED	NONE	.00	MDD17D	TELEGRAPH RD	2	30I	4,300
								.02			2	24I	
								.35			2	36I	
								.43			2	24I	
								.88			2	36I	
								.92			2	40I	
								.94	MDD176	DORSEY RD			

ROUTE NUMBER.....MD 665
INVENTORY DIRECTION....EAST
NAME: PATUXENT BLVD

PRIMARY	R	FAP	258	U	I2	DIVIDED	FULL	.00		IS 68 COLLECTOR *A*	4	48I	9,999
								.28		RAMP 7 FR IS 68			
								.28		STRUC #2161			
								.93	C02749	RIVA RD			
								.93		STRUC #2I64			

* A,B = UNIMPROVED; C = GRADED & DRAINED; D,E = SOIL, GRAVEL, STONE; F,G = LOW TYPE BITUMINUS; H,I = HIGH TYPE BITUMINUS;
J = CONCRETE; K = BRICK; L = BLOCK

STATE HIGHWAY ADMINISTRATION OF MARYLAND
 OFFICE OF PLANNING AND PRELIMINARY ENGINEERING
 BUREAU OF HIGHWAY STATISTICS

STATE HIGHWAY LOCATION REFERENCE

ROUTE NUMBER.....MO 665 CONTINUED
 INVENTORY DIRECTION.....EAST
 NAME: PATUXENT BLVD

COUNTY-ANNE ARUNDEL
 SHA DISTRICT.....5
 DATE.....12/31/89

SYSTEM		FUNC CLASS	HWY TYPE	ACCESS CTL	MILEPOINT	MILEPOINT DESCRIPTION	MARKED LANES	SURFACE WIDTH/TYPE*	AAOT
STATE	FEDERAL								
PRIMARY	R FAP	258 U 12	OIVIOEO	FULL	1.55 1.55	M00002 SOLOMONS ISLAND RD STRUC #2165	4	48I	9,999

ROUTE NUMBER.....MO 665UL
 INVENTORY DIRECTION.....EAST
 NAME: PROPOSED

PROPOSED	R FAU	7209 U 12	UNOIVEO	NONE	.00 .50 .50	C02836 M00002 M00665	FOREST OR SOLOMONS ISLAND RD PATUXENT BLVD (AHEAD)	2	24I	9,999
----------	-------	-----------	---------	------	-------------------	----------------------------	--	---	-----	-------

ROUTE NUMBER.....MO 672
 INVENTORY DIRECTION.....EAST
 NAME: GREENBURY POINT RD

SECONDARY	R NFA	U 17	UNOIVEO	NONE	.00 .05 .19	M00648A GV0049	BALTO ANNAPOLIS BLVD GREENBURY POINT RD (AHEAD)	2 2	28I 22I	8,199
-----------	-------	------	---------	------	-------------------	-------------------	--	--------	------------	-------

ROUTE NUMBER.....MO 677
 INVENTORY DIRECTION.....EAST
 NAME: OOENTON RD

SECONDARY	R FAU	3656 U 17	UNOIVED	NONE	.00 .06 .26 .28 .36 .39 .71 .80 .86 .94 .94	M00170 M00175 M00032AA	TELEGRAPH RD OOENTON RD NO NAME (AHEAD)	2 2 2 2 2 2 2 2 2	36I 20I 33I 43I 33I 20I 30I 33I 48I	1,899
-----------	-------	-----------	---------	------	---	------------------------------	---	---	---	-------

ROUTE NUMBER.....IS 695
 INVENTORY DIRECTION.....NORTH
 NAME: BALTO BELTWAY

PRIMARY	R FAI	695 U 11	OIVIOEO	FULL	.00 .00 .00	IS0097 M00695	GLEN BURNIE BYPASS BALTO BELTWAY (BACK) STRUC #2004	5	60I	95,000
---------	-------	----------	---------	------	-------------------	------------------	---	---	-----	--------

* A,B = UNIMPROVED; C = GRADED & DRAINED; O,E = SOIL, GRAVEL, STONE; F,G = LOW TYPE BITUMINUS; H,I = HIGH TYPE BITUMINUS;
 J = CONCRETE; K = BRICK; L = BLOCK

STATE HIGHWAY ADMINISTRATION OF MARYLAND
OFFICE OF PLANNING AND PRELIMINARY ENGINEERING
BUREAU OF HIGHWAY STATISTICS

PAGE..... 41

STATE HIGHWAY LOCATION REFERENCE

RDUTE NUMBER.....IS 69S CONTINUED
INVENTORY DIRECTION....NORTH
NAME: BALTD BELTWAY

CDUNTY-ANNE ARUNDEL
SHA DISTRICT.....S
DATE.....12/31/89

SYSTEM	FUNC	HWY	ACCESS	MARKED	SURFACE	AADT		
STATE	FEDERAL	CLASS	TYPE	CTL	LANES	WIDTH/TYPE*		
PRIMARY	R	FAI	69S U 11	DIVIDED FULL	.10	5	72J	95,000
					.27	6	72J	
				MDD648E	BALTD ANNAPDLIS BLVD			96,000
					STRUC #2057			
				MDD17D	CAMP MEADE RD			
					STRUC #2092			
					R/R #BA 845 OS9 A			
					1.29			112,000
				MDD29S	BALTIMORE WASHINGTON PKWY			110,000
					STRUC #20D3 & #2D99			
					1.96	6	72I	
				MDDI68	NURSERY RD			
					STRUC #2002			
				CDD017	HAMMONDS FERRY RD			113,000
					STRUC #2DD1			
					STRUC #2D01 PATAPSCO RIVER			
					BALTIMORE CD/L			

RDUTE NUMBER.....MD 69S
INVENTORY DIRECTION....NORTH
NAME: PATAPSCO FREEWAY

PRIMARY	R	FAP	IIS U 12	DIVIDED FULL	.DD	4	48J	26,652
					.16	MDD71D		
					.16			
					.16			
					.76			35,000
					.76			
				MDD01D	ARUNDEL EXPWY			
					STRUC #AAZD10			
					MD 1D (SB/L)			
					STRUC #AAZD09			
					1.2D	4	48I	
				MDD002	GOV RITCHIE HWY			53,000
					1.67			
					1.67			
				ISD89SB	STRUC #2D93			
					HARBDR TUNNEL APPR			73,000
					STRUC #2121			
					2.32	3	48I	
					2.46	3	36I	
					2.61	5	72I	
				ISD097	GLEN BURNIE BYPASS			

* A,B = UNIMPROVED; C = GRADED & DRAINED; D,E = SOIL, GRAVEL, STONE; F,G = LOW TYPE BITUMINUS; H,I = HIGH TYPE BITUMINUS;
J = CONCRETE; K = BRICK; L = BLOCK

STATE HIGHWAY ADMINISTRATION OF MARYLAND
 OFFICE OF PLANNING AND PRELIMINARY ENGINEERING
 BUREAU OF HIGHWAY STATISTICS

STATE HIGHWAY LOCATION REFERENCE

ROUTE NUMBER.....MD 695 CONTINUED
 INVENTORY DIRECTION....NORTH
 NAME: BALTO BELTWAY

COUNTY-ANNE ARUNDEL
 SHA DISTRICT.....5
 DATE.....I2/31/89

.....STATE.....	SYSTEM ..FEDERAL...	FUNC CLASS	HWY TYPE	ACCESS CTL	MILEPOINT	MILEPOINT	DESCRIPTION	MARKED LANES	SURFACE WIDTH/TYPE*	AADT
PRIMARY	R FAP	115 U	12	DIVIDED	FULL	2.63	ISD695 BALTO BELTWAY (AHEAD)	5	72I	73,000
						2.63	STRUC #2DD4			

ROUTE NUMBER.....MD 710
 INVENTORY DIRECTION....EAST
 NAME: ORDNANCE RD

PROPOSED	R FAU	3008 U	14	DIVIDED	NONE	.00	MDD648E BALTO ANNAP BLVD (BEGIN PROPOSED)	4	54I	19,600
SECONDARY						1.80	MDD002 GOV RITCHIE HWY (END PROPOSED)	3	38I	
						1.88		4	50I	
						2.05		4	48I	
						2.26	STRUC #2113 FURNACE CREEK			
						2.36	MDD010 ARUNDEL EXPWY			11,025
						2.36	STRUC #2112			
						2.66		3	48I	10,900
						2.70	STRUC #2114 FURNACE CREEK			
				UNDIVIDED		2.81		3	36I	
						3.01		2	24I	
						3.41		3	36I	
						3.66		2	24I	
						3.77	MDD695 PATAPSCO FREEWAY			
						3.77	STRUC #8CZDD8			
				DIVIDED		3.77	R/R RCSX I4D 363 D			
						3.81		4	48I	
						3.85		3	37J	
						3.90		3	43J	
						3.93		2	40J	
						3.97	MDD173 PENNINGTON AVE			
						3.97	BALTO CITY LINE			

ROUTE NUMBER.....MD 711
 INVENTORY DIRECTION....EAST
 NAME: ARUNDEL CORP RD

SECONDARY	R NFA	U	19	DIVIDED	NONE	.00	MDD002 GOV RITCHIE HWY	2	32I	1,599
				UNDIVIDED		.03		2	24I	
						.51	CO0315 ARUNDEL CORP RD			

* A,B = UNIMPROVED; C = GRADED & DRAINED; D,E = SOIL, GRAVEL, STONE; F,G = LOW TYPE BITUMINUS; H,I = HIGH TYPE BITUMINUS;
 J = CONCRETE; K = BRICK; L = BLOCK

STATE HIGHWAY ADMINISTRATION OF MARYLAND
OFFICE OF PLANNING AND PRELIMINARY ENGINEERING
BUREAU OF HIGHWAY STATISTICS

PAGE..... 43

STATE HIGHWAY LOCATION REFERENCE

ROUTE NUMBER.....MD 713
INVENTORY DIRECTION....NORTH
NAME: ROCKENBACH RD

COUNTY-ANNE ARUNDEL
SHA DISTRICT.....5
DATE.....12/31/89

SYSTEM	FUNC CLASS	HWY TYPE	ACCESS CTL	MILEPOINT	MILEPOINT DESCRIPTION	MARKED LANES	SURFACE WIDTH/TYPE*	AADT
SECONDARY	R FAU 3117 U 16	DIVIDED	NONE	1.92	GVD0713 ROCKENBACH RD (BACK)	4	48I	14,200
				2.40	MDD175 ANNAPOLIS RD	4	52I	16,125
NAME: RIDGE RD		UNDIVIDED		2.40				
				2.45		4	58I	
				2.49		2	24I	
				3.41				9,325
				4.82		3	36I	
				4.86		4	50I	
				4.88	MDD176 DORSEY RD			

ROUTE NUMBER.....MD 723
INVENTORY DIRECTION....EAST
NAME: OLD JESSUP RD

SECONDARY	R NFA U 19	UNDIVIDED	NONE	.00	MDD175 JESSUP RD	2	30H	299
				.06		2	20H	
				.15		2	38I	
				.18	ROAD END			

ROUTE NUMBER.....MD 732
INVENTORY DIRECTION....NORTH
NAME: GUILFORD RD

SECONDARY	R NFA U 19	UNDIVIDED	NONE	.00	C01D02 JOLLY ACRES RD	2	24I	7,399
				.05	STRUC #2168 DORSEY RUN			
				.63	STRUC #13029			
				.63	HOWARD CO/L			

ROUTE NUMBER.....MD 762
INVENTORY DIRECTION....NORTH
NAME: HAMMONDS FERRY RD

SECONDARY	R FAU 3111 U 16	UNDIVIDED	NONE	.00	MDD162 HAMMONDS FERRY RD	3	48I	18,100
				.04		2	24I	
				.53	MDD17D FT MEADE RD			

ROUTE NUMBER.....MD 778
INVENTORY DIRECTION....NORTH
NAME: OLD MD 2

SECONDARY	R NFA R 9	UNDIVIDED	NONE	.00	MDD261 CALVERT CO/L	2	18G	399
				1.16	FRIENDSHIP RD			

* A,B = UNIMPROVED; C = GRADED & DRAINED; D,E = SOIL, GRAVEL, STONE; F,G = LOW TYPE BITUMINUS; H,I = HIGH TYPE BITUMINUS;
J = CONCRETE; K = BRICK; L = BLOCK

STATE HIGHWAY ADMINISTRATION OF MARYLAND
OFFICE OF PLANNING AND PRELIMINARY ENGINEERING
BUREAU OF HIGHWAY STATISTICS

PAGE..... 44

STATE HIGHWAY LOCATION REFERENCE

ROUTE NUMBER.....MD 778 CONTINUED
INVENTORY DIRECTION....NORTH
NAME: OLD MD 2

COUNTY-ANNE ARUNDEL
SHA DISTRICT.....5
DATE.....12/31/89

STATE	SYSTEM	FEDERAL	FUNC CLASS	HWY TYPE	ACCESS CTL	MILEPOINT	MILEPOINT DESCRIPTION	MARKED LANES	SURFACE WIDTH/TYPE*	AADT
SECONDARY	R	NFA	R 9	UNDIVID	NONE	1.88 1.95	M00002 SOLOMONS ISLAND RD	2	20H	399
ROUTE NUMBER.....MD 778A INVENTORY DIRECTION....NORTH NAME: OLD SOLOMONS ISLAND RD										
SECONDARY	R	NFA	R 9	UNDIVID	NONE	.00 .07 .14	ROAD END M00002 SOLOMONS ISLAND RD	2 2	10F 16G	99
ROUTE NUMBER.....MD 778D INVENTORY DIRECTION....NORTH NAME: OLD SOLOMONS ISLAND RD										
SECONDARY	R	NFA	R 9	UNDIVID	NONE	.00 .05 .12 .17	M00002 SOLOMONS ISLAND RD M00002 SOLOMONS ISLAND RD	2 2 2	12E 12F 18F	
ROUTE NUMBER.....MD 778E INVENTORY DIRECTION....NORTH NAME: OLD SOLOMONS ISLAND RD										
SECONDARY	R	NFA	R 9	UNDIVID	NONE	.00 .02 .24	ROAD END M00778Q OLD SOLOMONS ISLAND RD M00002 SOLOMONS ISLAND RD	2 2	16F 18G	
ROUTE NUMBER.....MD 778F INVENTORY DIRECTION....NORTH NAME: OLD SOLOMONS ISLAND RD										
SECONDARY	R	NFA	R 9	UNDIVID	NONE	.00 .03 .46 .48	M00002 SOLOMONS ISLAND RD M00002 SOLOMONS ISLAND RD	2 2 2	20G 18G 24G	99
ROUTE NUMBER.....MD 778G INVENTORY DIRECTION....NORTH NAME: OLD SOLOMONS ISLAND RD										
SECONDARY	R	NFA	R 9	UNDIVID	NONE	.00	M00002 SOLOMONS ISLAND RD	2	20F	

* A,B = UNIMPROVED; C = GRADED & DRAINED; D,E = SOIL, GRAVEL, STONE; F,G = LOW TYPE BITUMINUS; H,I = HIGH TYPE BITUMINUS;
J = CONCRETE; K = BRICK; L = BLOCK

STATE HIGHWAY ADMINISTRATION OF MARYLAND
OFFICE OF PLANNING AND PRELIMINARY ENGINEERING
BUREAU OF HIGHWAY STATISTICS

STATE HIGHWAY LOCATION REFERENCE

ROUTE NUMBER.....MD 778N CONTINUED
INVENTORY DIRECTION....NORTH
NAME: OLD SOLOMONS ISLAND RD

COUNTY-ANNE ARUNDEL
SHA DISTRICT.....S
DATE.....12/31/89

STATE	SYSTEM	FEDERAL	FUNC CLASS	HWY TYPE	ACCESS CTL	MILEPOINT	MILEPOINT	DESCRIPTION	MARKED LANES	SURFACE WIDTH/TYPE*	AADT
	R	NFA	R 9	UNDIVIDED	NONE	.18		ROAD END	2	16H	

ROUTE NUMBER.....MD 778Q
INVENTORY DIRECTION....EAST
NAME: OLD SOLOMONS ISLAND RD

	R	NFA	R 9	UNDIVIDED	NONE	.00	MDD778E	OLD SOLOMONS ISLAND RD	2	16F	
						.02	MDD002	SOLOMONS ISLAND RD			

ROUTE NUMBER.....MD 779
INVENTORY DIRECTION....EAST
NAME: OLD QUARTERFIELD RD

	R	NFA	U 19	UNDIVIDED	NONE	.00		ROAD END	2	15J	299
						.05			2	22G	
						.13			2	36G	
						.15	MDD174	QUARTERFIELD RD			

ROUTE NUMBER.....MD 783
INVENTORY DIRECTION....NORTH
NAME: RIVERVIEW AVE

	R	NFA	U 19	UNDIVIDED	NONE	.00	MDD436	RIDGELY AVE	2	22I	399
						.24	USD050AA	US 50 SPUR	1	13I	
						.36	US0050	JOHN HANSON HWY			

ROUTE NUMBER.....MD 784
INVENTORY DIRECTION....EAST
NAME: ACORN DR

	R	NFA	U 19	UNDIVIDED	NONE	.00	MDD436	RIDGELY AVE	2	22I	399
						.15			2	24I	
						.18	MDD78S	ACORN DR			
						.23	USD05DAB	US 50 SPUR	1	12I	
						.33	USD050	JOHN HANSON HWY			
						.33	ISD068	JOHN HANSON HWY			

ROUTE NUMBER.....MD 78S
INVENTORY DIRECTION....NORTH
NAME: ACORN DR

	R	NFA	U 19	UNDIVIDED	NONE	.00	MDD784	ACORN DR/PAFEL RD	2	26H	99
--	---	-----	------	-----------	------	-----	--------	-------------------	---	-----	----

* A,B = UNIMPROVED; C = GRADED & DRAINED; D,E = SOIL, GRAVEL, STONE; F,G = LOW TYPE BITUMINUS; H,I = HIGH TYPE BITUMINUS;
J = CONCRETE; K = BRICK; L = BLOCK

STATE HIGHWAY ADMINISTRATION OF MARYLAND
 OFFICE OF PLANNING AND PRELIMINARY ENGINEERING
 BUREAU OF HIGHWAY STATISTICS

STATE HIGHWAY LOCATION REFERENCE

ROUTE NUMBER.....MD 78S CONTINUED
 INVENTORY DIRECTION....NORTH
 NAME: ACORN DR

COUNTY-ANNE ARUNDEL
 SHA DISTRICT.....S
 DATE.....12/31/89

.....STATE.....	SYSTEM ..FEDERAL...	FUNC CLASS	HWY TYPE	ACCESS CTL	MILEPOINT	MILEPOINT DESCRIPTION	MARKED LANES	SURFACE WIDTH/TYPE*	AADT
SECONDARY	R NFA	U 19	UNDIVIDED	NONE	.11 .29	ROAD END	2	18G	99

ROUTE NUMBER.....MD 788A
 INVENTORY DIRECTION....EAST
 NAME: OLD FOREST DR

SECONDARY	R NFA U	U 19	UNDIVIDED	NONE	.DD .D2 .13 .17 .2D	MDD387 SPA RD IN CORP LMTS ANNAPOLIS C02886 FOREST DR	2 2 2	2DI 3DI 3SI	199
-----------	------------	------	-----------	------	---------------------------------	---	-------------	-------------------	-----

ROUTE NUMBER.....MD 79DB
 INVENTORY DIRECTION....NORTH
 NAME: OLD MUDDY CREEK RD

SECONDARY	R NFA	R 9	UNDIVIDED	NONE	.DD .D7	MDD468B ROAD END MD 468 SPUR	2	12F	99
-----------	-------	-----	-----------	------	------------	---------------------------------	---	-----	----

ROUTE NUMBER.....MD 794
 INVENTORY DIRECTION....EAST
 NAME: OLD MD 416

SECONDARY	R NFA	R 9	UNDIVIDED	NONE	.DD .D4 .35 .37 .48	MDD004 SOUTHERN MARYLAND BLVD MDD258 BAY FRONT RD MDD796 NO NAME	1 1 2 2	16I 16H 24I 2DI	499
	FAP 2S7	6			.S1 .66	MDD259 GREENOCK RD MDD004 SOUTHERN MARYLAND BLVD	1	1SI	
	NFA	9							

ROUTE NUMBER.....MD 796
 INVENTORY DIRECTION....EAST
 NAME: NO NAME

SECONDARY	R NFA	R 9	UNDIVIDED	NONE	.DD .D6	MDD794 OLD MD 416 ROAD END	2	12G	
-----------	-------	-----	-----------	------	------------	-------------------------------	---	-----	--

* A,B = UNIMPROVED; C = GRADED & DRAINED; D,E = SOIL, GRAVEL, STONE; F,G = LOW TYPE BITUMINUS; H,I = HIGH TYPE BITUMINUS;
 J = CONCRETE; K = BRICK; L = BLOCK

STATE HIGHWAY ADMINISTRATION OF MARYLAND
OFFICE OF PLANNING AND PRELIMINARY ENGINEERING
BUREAU OF HIGHWAY STATISTICS

PAGE..... 48

STATE HIGHWAY LOCATION REFERENCE

ROUTE NUMBER.....MD 796A
INVENTORY DIRECTION....EAST
NAME: NO NAME

COUNTY-ANNE ARUNDEL
SHA DISTRICT.....5
DATE.....12/31/89

SYSTEM		FUNC CLASS	HWY TYPE	ACCESS CTL	MILEPOINT	MILEPOINT DESCRIPTION	MARKED LANES	SURFACE WIDTH/TYPE#	AADT
STATE	FEDERAL								
SECONDARY	R NFA	R 9	UNDIVID	NONE	.00 MDD258	BAY FRONT RD	2	2DI	99
					.07		2	18I	
					.29 MDD258	8AY FRONT RD			

ROUTE NUMBER.....MD 797
INVENTORY DIRECTION....EAST
NAME: STATE CIRCLE

SECONDARY	U NFA	U 19	UNDIVID	NONE	.00 MU20DD	MARYLAND AVE	2	24L	199
					.26 MU20DD	MARYLAND AVE			

ROUTE NUMBER.....MD 798
INVENTORY DIRECTION....NORTH
NAME: OLD GENERALS HWY

SECONDARY	R NFA	R 8	UNDIVID	NONE	.00 C02752	OLD GENERALS HWY (BACK)	2	20I	399
					.00 C02753	SHERWOOD FOREST RD			
					.30		3	30I	
					.34 MDD178	GENERALS HWY			

ROUTE NUMBER.....IS 895
INVENTORY DIRECTION....NORTH
NAME: HARBOR TUNNEL THRUWAY

PRIMARY	R FAI	895 U 11	DIVIDED	FULL	.00	BALTIMORE CO/L	4	48J	26,500
					.00	STRUC #8Y018 PATAPSCO RIVER			
					.00	TOLL MAINTENANCE			
					.08		4	48I	
					.15	IS 8958 (SB/L)			
					.15	STRUC #AAY 019			
					.33 ISD8958	HARBOR TUNNEL APPR			30,000
					.57	IS 8958 (SB/L)			
					.78	BALTO CITY LINE			

ROUTE NUMBER.....IS 895A
INVENTORY DIRECTION....NORTH
NAME: HARBOR TUNNEL APPR

SECONDARY	R FAP	117 U 12	DIVIDED	FULL	.00 ISD097	GLEN BURNIE BYPASS (BACK)	4	48I	22,699
					.00	TOLL MAINTENANCE			
					.15		3	44I	
					.24		2	32I	

* A,8 = UNIMPROVED; C = GRADED & DRAINED; D,E = SOIL, GRAVEL, STONE; F,6 = LOW TYPE BITUMINUS; H,I = HIGH TYPE BITUMINUS;
J = CONCRETE; K = BRICK; L = BLOCK

STATE HIGHWAY ADMINISTRATION OF MARYLAND
OFFICE OF PLANNING AND PRELIMINARY ENGINEERING
BUREAU OF HIGHWAY STATISTICS

PAGE..... 50

STATE HIGHWAY LOCATION REFERENCE

ROUTE NUMBER.....MO 908A
INVENTORY DIRECTION....NORTH
NAME: US 50 SERVICE RD C

COUNTY-ANNE ARUNDEL
SHA DISTRICT.....5
DATE.....12/31/89

SYSTEM	FUNC	HWY	ACCESS	MILEPOINT	MILEPOINT	DESCRIPTION	MARKEO	SURFACE	AAOT			
....STATE....	..FEDERAL...	CLASS	TYPE	CTL	LANES	WIDTH/TYPE*				
SECONDARY	R	NFA	U	19	UNOIVED	NONE	.00	US0050	JOHN HANSON HWY	2	22I	
							.18			2	20I	
							.42	US0050	JOHN HANSON HWY			

ROUTE NUMBER.....MO 9088
INVENTORY DIRECTION....EAST
NAME: ACCESS RD

SECONDARY	R	NFA	U	19	UNOIVED	NONE	.00	C02488	CAPE ST CLAIRE RD	2	32I	
							.19			2	20I	
							1.65	C02495	LOG INN RD			

ROUTE NUMBER.....MO 908C
INVENTORY DIRECTION....EAST
NAME: US 50 SERVICE RD E

SECONDARY	R	NFA	U	19	UNOIVED	NONE	.00	M00179	ST MARGARETS RD	2	22I	
							.05			2	30I	
							.16			2	20I	
							.56			2	30I	
							.65			2	20I	
							2.05			2	16I	
							2.08	M00908E	NO NAME			
							2.11	OP0748	HOLLY BEACH FARM RD (AHEAD)			

ROUTE NUMBER.....MO 9080
INVENTORY DIRECTION....NORTH
NAME: OCEANIC DR

SECONDARY	R	NFA	U	19	UNOIVED	NONE	.00	OP4433	NO NAME	2	24I	99
							.02			3	36I	
							.17	US0050	JOHN HANSON HWY			
							.17		STRUC #2III			
							.37			2	24I	
							.41	SR0012	OCEANIC OR (AHEAD)			
							.41	SR0013	SOUTH BEACH RD			

ROUTE NUMBER.....MO 908E
INVENTORY DIRECTION....NORTH
NAME: NO NAME

SECONDARY	R	NFA	U	19	UNOIVED	NONE	.00	M00908C	US 50 SERVICE RD E	2	20I	
-----------	---	-----	---	----	---------	------	-----	---------	--------------------	---	-----	--

* A,B = UNIMPROVED; C = GRADED & DRAINED; D,E = SOIL, GRAVEL, STONE; F,G = LOW TYPE BITUMINUS; H,I = HIGH TYPE BITUMINUS;
J = CONCRETE; K = BRICK; L = BLOCK

STATE HIGHWAY ADMINISTRATION OF MARYLAND
 OFFICE OF PLANNING AND PRELIMINARY ENGINEERING
 BUREAU OF HIGHWAY STATISTICS

PAGE..... 51

STATE HIGHWAY LOCATION REFERENCE

ROUTE NUMBER.....MD 908E CONTINUED
 INVENTORY DIRECTION....NORTH
 NAME: NO NAME

COUNTY-ANNE ARUNDEL
 SHA DISTRICT.....5
 DATE.....12/31/89

STATE	SYSTEM	FEDERAL	FUNC CLASS	HWY TYPE	ACCESS CTL	MILEPOINT	MILEPOINT DESCRIPTION	MARKED LANES	SURFACE WIDTH/TYPE*	AADT
	SECONDARY	R	NFA	U 19	UNDIVED	NONE	.02 RAMP 6 FR US 50	2	2DI	
ROUTE NUMBER.....MD 909 INVENTORY DIRECTION....NORTH NAME: MD 424 SERVICE RD										
	SECONDARY	R	NFA	R 9	UNDIVED	NONE	.00 MDD424 DAVIDSONVILLE RD	2	24I	
							.04	2	2DI	
							.23	2	2DG	
							.80 ROAD END			
ROUTE NUMBER.....MD 915 INVENTORY DIRECTION....NORTH NAME: OLD BALTO ANNAPOLIS BLVD										
	SECONDARY	R	NFA	U 19	UNDIVED	NONE	.00 MD9648D BALTO ANNAPOLIS BLVD/WATERFORD RD	2	57I	599
							.02	2	22H	
							.48 ROAD END			
ROUTE NUMBER.....MD 915A INVENTORY DIRECTION....NORTH NAME: LONG HILL RD										
	SECONDARY	R	NFA	U 19	UNDIVED	NONE	.00 ROAD END	2	22I	4,300
							.80	2	35I	
							.89 MDD177 MOUNTAIN RD			
ROUTE NUMBER.....MD 917 INVENTORY DIRECTION....NORTH NAME: MAX BLOB PARK RD										
	SECONDARY	R	NFA	U 19	UNDIVED	NONE	.00 MDD175AA MD 175 SPUR	2	22I	99
							.02	2	32I	
							.06	2	24I	
							.09 OP0317 MAX BLOB PARK RD			
ROUTE NUMBER.....MD 932A INVENTORY DIRECTION....NORTH NAME: MORRIS TONGUE DR										
	SECONDARY	R	NFA	R 9	UNDIVED	NONE	.00 ROAD END	2	2DI	
							.28	2	21I	

* A,B = UNIMPROVED; C = GRADED & DRAINED; D,E = SOIL, GRAVEL, STONE; F,G = LOW TYPE BITUMINUS; H,I = HIGH TYPE BITUMINUS;
 J = CONCRETE; K = BRICK; L = BLOCK

STATE HIGHWAY ADMINISTRATION OF MARYLAND
OFFICE OF PLANNING AND PRELIMINARY ENGINEERING
BUREAU OF HIGHWAY STATISTICS

STATE HIGHWAY LOCATION REFERENCE

ROUTE NUMBER.....MD 932A CONTINUED
INVENTORY DIRECTION....NORTH
NAME: MORRIS TONGUE DR

COUNTY-ANNE ARUNDEL
SHA DISTRICT.....5
DATE.....12/31/89

SYSTEM	FUNC CLASS	HWY TYPE	ACCESS CTL	MILEPOINT	MILEPOINT DESCRIPTION	MARKED LANES	SURFACE WIDTH/TYP*	AADT
STATE	FEDERAL							
SECONDARY	R NFA	R 9	UNDIVID NONE	.58	ISDD97 ROVRT CRAIN HWY	2	21I	
ROUTE NUMBER.....MD 969 INVENTORY DIRECTION....NORTH NAME: ELEANOR DR								
SECONDARY	R NFA	U 19	UNDIVID NONE	.00 .08	MDD168 NURSERY RD ROAD END	2	1DE	
ROUTE NUMBER.....MD 969A INVENTORY DIRECTION....NORTH NAME: FAIRVIEW AVE								
SECONDARY	R NFA	U 19	DIVIDED NONE	.00 .05 .10 .11	MDD168 NURSERY RD UNDIVID COD116 FAIRVIEW AVE (AHEAD)	3 2 2	36I .24I 42I	1,799
ROUTE NUMBER.....MD 980A INVENTORY DIRECTION....EAST NAME: MD 4 SERVICE RD								
SECONDARY	R NFA	R 9	UNDIVID NONE	.00 .04 .10 .98	MDD004 SOUTHERN MARYLAND BLVD C03548 PLUMMER LA	1 1 2	16I 12I 20I	
ROUTE NUMBER.....MD 980B INVENTORY DIRECTION....SOUTH NAME: MD 4 SERVICE RD								
SECONDARY	R NFA	R 9	UNDIVID NONE	.00 .83 1.68 1.79 1.96 2.05	C03547 WRIGHTON RD ROAD END	2 2 2 2 2	20I 18G 20I 18I 16I	

* A,B = UNIMPROVED; C = GRADED & DRAINED; D,E = SOIL, GRAVEL, STONE; F,G = LOW TYPE BITUMINUS; H,I = HIGH TYPE BITUMINUS;
J = CONCRETE; K = BRICK; L = BLOCK

STATE HIGHWAY ADMINISTRATION OF MARYLAND
OFFICE OF PLANNING AND PRELIMINARY ENGINEERING
BUREAU OF HIGHWAY STATISTICS

PAGE..... 53

STATE HIGHWAY LOCATION REFERENCE

ROUTE NUMBER.....MD 980C
INVENTORY DIRECTION....NORTH
NAME: FISHERS STATION RD

COUNTY-ANNE ARUNDEL
SHA DISTRICT.....5
DATE.....12/31/89

SYSTEM	FUNC CLASS	HWY TYPE	ACCESS CTL	MILEPOINT	MILEPOINT DESCRIPTION	MARKED LANES	SURFACE WIDTH/TYPE*	AADT
SECONDARY	R 9	UNDIVIDED	NONE	.00	C03540 FISHERS STATION RD (BACK)	2	20G	99
				.49		I	16G	
				.54	M00004 SOUTHERN MARYLAND BLVD			


ROUTE NUMBER.....MD 990
INVENTORY DIRECTION....NORTH
NAME: SERVICE RD

SECONDARY	R 9	UNDIVIDED	NONE	.00	ROAD END	2	18I	
				.10	MDDI77 MOUNTAIN RD			

ROUTE NUMBER.....MD 995
INVENTORY DIRECTION....NORTH
NAME: NO NAME

SECONDARY	R 9	DIVIDED	NONE	.00	M00170 CAMP HEADE RD	4	48I	499
				.05		2	3II	
		UNDIVIDED		.11		2	24I	
				.50	ROAD END			

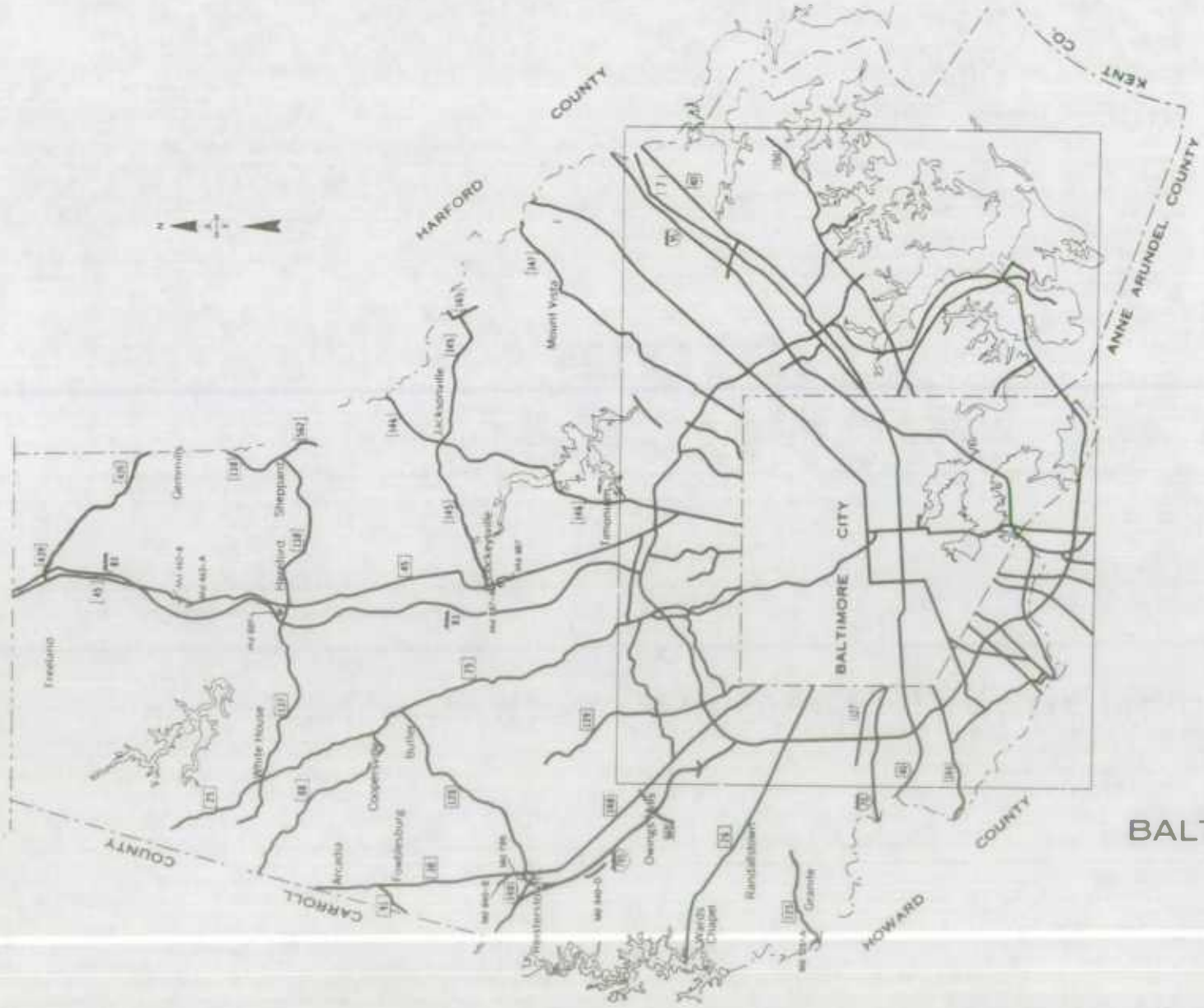
* A,B = UNIMPROVED; C = GRADED & DRAINED; D,E = SOIL, GRAVEL, STONE; F,G = LOW TYPE BITUMINUS; H,I = HIGH TYPE BITUMINUS;
J = CONCRETE; K = BRICK; L = BLOCK



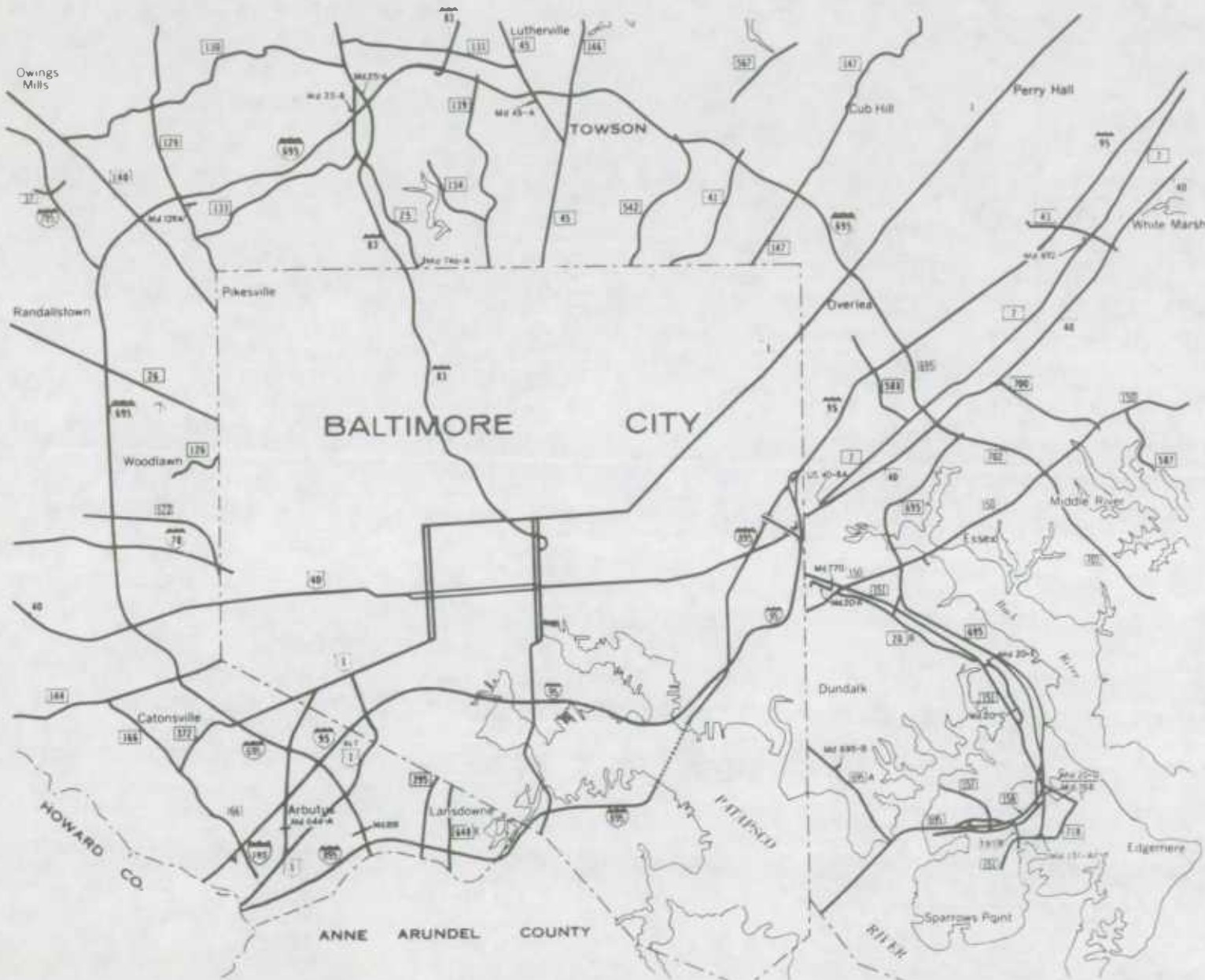
1990

HIGHWAY LOCATION REFERENCE


**BALTIMORE
COUNTY**



BALTIMORE COUNTY



BALTIMORE COUNTY



STATE HIGHWAY ADMINISTRATION OF MARYLAND
OFFICE OF PLANNING AND PRELIMINARY ENGINEERING
BUREAU OF HIGHWAY STATISTICS

PAGE..... 1

STATE HIGHWAY LOCATION REFERENCE

ROUTE NUMBER.....US 1
INVENTORY DIRECTION....NORTH
NAME: WASHINGTON BLVD

COUNTY-BALTIMORE
SHA DISTRICT.....4
DATE.....12/31/89

SYSTEM		FUNC	HWY	ACCESS	MILEPOINT	MILEPOINT DESCRIPTION	MARKED LANS	SURFACE WIDTH/TYPE*	AADT			
STATE	FEDERAL	CLASS	TYPE	CTL								
SECONDARY	R	FAP	251	U	14	DIVIDED	NONE	.00	HOWARD CO/L	4	48I	17,000
								.00	STRUC #301D PATAPSCO RIVER			
								.05	ISD895 HARBOR TUNNEL THRUWAY			
								.05	STRUC #HOYDD6			
								.10	RAMP 7 FR IS 895			
								.10	STRUC #HOYDD4			
								.15		4	54I	
								.33	ISD195 PROPOSED			
								.37				21,700
								.54	UNDIVIDED	4	60I	
								.83	STRUC #30D8			
								.89	USDD01AL WASHINGTON BLVD	4	64I	7,600
NAME: SOUTHWESTERN BLVD								.89				
								1.13	USDD01AL WASHINGTON BLVD			
								1.13	STRUC #3011			
								1.23	UNDIVIDED	4	48I	
								1.24	STRUC #3007 HERBERT RUN			
								1.73	MDD644A FRANCIS AVE			
								1.73	STRUC #3006			
								1.78	DIVIDED	4	64I	
								1.96	UNDIVIDED	4	48I	8,800
								2.04	ISD095 NO NAME			
								2.04	STRUC #3261			
								2.37	C03071 SULPHUR SPRING RD			
								2.37	STRUC #3005			
								2.93	IS0695 BALTO BELTWAY			8,200
								2.93	STRUC #3114			
								3.64	DIVIDED	4	64I	
								3.72	SW BALTO CITY LINE			
								3.73	NE BALTO CITY LINE	4	63I	30,000
NAME: BELAIR RD			281					3.73	UNDIVIDED			
								3.87		4	41I	
								4.22				42,925
								4.67	DIVIDED	4	48I	
								4.80		4	44I	
								4.81	STRUC #30D4 STEMMERS RUN			
								4.88		4	48I	
								5.04	IS0695 BALTO BELTWAY			43,525
								5.04	STRUC #3175			
								5.20	UNDIVIDED	4	46I	
								5.23		4	41I	
								5.34	DIVIDED	4	40I	

* A,B = UNIMPROVED; C = GRADED & DRAINED; D,E = SOIL, GRAVEL, STONE; F,G = LOW TYPE BITUMINUS; H,I = HIGH TYPE BITUMINUS;
J = CONCRETE; K = BRICK; L = BLOCK

STATE HIGHWAY ADMINISTRATION OF MARYLAND
 OFFICE OF PLANNING AND PRELIMINARY ENGINEERING
 BUREAU OF HIGHWAY STATISTICS

STATE HIGHWAY LOCATION REFERENCE

ROUTE NUMBER.....US 1 CONTINUED
 INVENTORY DIRECTION....NORTH
 NAME: BELAIR RD

COUNTY-BALTIMORE
 SHA DISTRICT.....4
 DATE.....12/31/89

SYSTEM	FUNC CLASS	HWY TYPE	ACCESS CTL	MILEPOINT	MILEPOINT DESCRIPTION	MARKED LANES	SURFACE WIDTH/TYPE*	AADT
SECONDARY R FAP 281 U 14	UNDIVIDED	NONE	5.55			4	41I	43,525
			5.72			4	37I	
			6.13		STRUC #3287 WHITE MARSH RUN			
			6.72			4	48I	
			7.09					42,775
			7.73			4	51I	35,450
			7.86			4	46I	
			9.45			4	43I	
	R 2		10.51		STRUC #3003 BIG GUNPOWDER FALLS			
			11.89					28,000
			11.91		STRUC #3002 GUNPOWDER FALLS			
			12.36			4	46I	
			12.67					17,200
			13.10			4	43I	
			14.61		STRUC #3001 L GUNPOWDER FALLS			
			14.61		HARFORD CO/L			

ROUTE NUMBER.....US 1A1
 INVENTORY DIRECTION....NORTH
 NAME: WASHINGTON BLVD

SECONDARY R FAU 3011 U 14	DIVIDED	NONE	.00	US00D1	SOUTHWESTERN BLVD	4	48I	13,000
	UNDIVIDED		.04		US 1 (WB/L) SOUTHWESTERN BLVD			
			.09			4	5DI	
			.23	US00D1	SOUTHWESTERN BLVD			
			.27		STRUC #3011 HERBERT RUN			
			.27		R/R #ATK 529 536 W			
	DIVIDED		1.36			5	64I	
			1.44			6	68I	
			1.67	IS0695	BALTO BELTWAY			20,000
			1.67		STRUC #3112			
	UNDIVIDED		1.85			4	44I	
			2.69		BALTO CITY LINE			

ROUTE NUMBER.....HD 7
 INVENTORY DIRECTION....NORTH
 NAME: PHILADELPHIA RD

SECONDARY R FAU 3217 U 16	UNDIVIDED	NONE	.00	US004D	PULASKI HWY	3	38I	7,600
			.04	M000D7BA	OLD PHILADELPHIA RD	2	24I	
			.89		STRUC #3D17 REOHOUSE CREEK			
			1.93					12,500

* A,B = UNIMPROVED; C = GRADED & DRAINED; D,E = SOIL, GRAVEL, STONE; F,G = LOW TYPE BITUMINUS; H,I = HIGH TYPE BITUMINUS;
 J = CONCRETE; K = BRICK; L = BLOCK

STATE HIGHWAY ADMINISTRATION OF MARYLAND
OFFICE OF PLANNING AND PRELIMINARY ENGINEERING
BUREAU OF HIGHWAY STATISTICS

PAGE..... 3

STATE HIGHWAY LOCATION REFERENCE

ROUTE NUMBER.....MO 7 CONTINUED
INVENTORY DIRECTION....NORTH
NAME: PHILADELPHIA RD

COUNTY-BALTIMORE
SHA DISTRICT.....4
DATE.....12/31/89

SYSTEM	FUNC	HWY	ACCESS	MILEPOINT	MILEPOINT DESCRIPTION	MARKED	SURFACE	AAOT
....STATE....	..FEDERAL...	CLASS	TYPE	CTL		LANES	WIDTH/TYPE*	
SECONDARY	R	FAU	3217	U 16	UNDIVIDED	NONE		
				2.25	M00588		48I	22,000
				2.52	M00695			34,000
				2.52				
					DIVIDED			
				2.63				
				2.93				12,675
					UNDIVIDED			
				2.98		2	22I	
				3.16		2	20I	
				3.25		2	22I	
				6.04				
				6.39				
				6.50	M00892		24I	
				6.62	M00043			
				6.62				
				6.74				
				7.14		2	22I	
				7.87				6,575
				9.77				
				11.32				6,375
				11.51				
				11.51				

ROUTE NUMBER.....MO 78A
INVENTORY DIRECTION....NORTH
NAME: OLD PHILADELPHIA RD

SECONDARY	R	NFA		U 19	UNDIVIDED	NONE		
				.00	M00007		20I	
				.04			24I	
				.07			14I	
				.13			16I	
				.18	US0040			

ROUTE NUMBER.....MO 20A
INVENTORY DIRECTION....NORTH
NAME: NORTH POINT RD

SECONDARY	R	NFA		U 19	UNDIVIDED	NONE		
				.00			18I	999
				.04			32I	
				.15	M00770		41I	
				.34			30I	
				.44			40I	
				.51				

* A,B = UNIMPROVED; C = GRADED & DRAINED; D,E = SOIL, GRAVEL, STONE; F,G = LOW TYPE BITUMINUS; H,I = HIGH TYPE BITUMINUS;
J = CONCRETE; K = BRICK; L = BLOCK

STATE HIGHWAY ADMINISTRATION OF MARYLAND
 OFFICE OF PLANNING AND PRELIMINARY ENGINEERING
 BUREAU OF HIGHWAY STATISTICS

STATE HIGHWAY LOCATION REFERENCE

ROUTE NUMBER.....MD 20B
 INVENTORY DIRECTION....NORTH
 NAME: NORTH POINT RD

COUNTY-BALTIMORE
 SHA DISTRICT.....4
 DATE.....12/31/89

.....STATE.....	SYSTEM ..FEDERAL...	FUNC CLASS	HWY TYPE	ACCESS CTL	MILEPOINT	MILEPOINT	DESCRIPTION	MARKEO LANES	SURFACE WIDHTH/TTYPE*	AADT
SECONDARY	R FAU	3234 U 17	DIVIDED UNOIVED	NONE	.00	MDD151	NORTH POINT BLVD	2	56I	12,850
					.03			2	2DI	
					.71			2	24I	
		3231			1.02					
		3234			1.07					13,000
					1.91			2	2DI	4,600
					2.70			1	14I	
					2.72	MDD150	EASTERN AVE			

ROUTE NUMBER.....MD 20C
 INVENTORY DIRECTION....NORTH
 NAME: NORTH POINT RD

SECONDARY	R NFA	U 19	UNOIVED	NONE	.00	M00151	NORTH POINT BLVD	2	2DI	3,325
					1.26	M0002DE	MD 20 SPUR			
					1.30	M00151	NORTH POINT BLVD			

ROUTE NUMBER.....MD 200
 INVENTORY DIRECTION....NORTH
 NAME: NORTH POINT RD

SECONDARY	R FAU	3235 U 16	UNOIVED	NONE	.00	MDD718	SPARROWS POINT RD	2	22I	12,825
					.19			2	24I	
					.33			2	22I	
					.44	MDD158	BETHLEHEM BLVD	2	24I	
					.60		RAMP 4 FR MO 151			
					.60		STRUC #3289			
					.68	M00695	PATAPSCO FREEWAY			
					.68		STRUC #3294			
					.72		MO 158 (WB/L)			
					.72		STRUC #3288			
					.74	M00151	NORTH POINT BLVD			

ROUTE NUMBER.....MO 2DE
 INVENTORY DIRECTION....NORTH
 NAME: MD 20 SPUR

SECONDARY	R NFA	U 19	UNOIVED	NONE	.00	M0002DC	NORTH POINT RD	2	2DI	
					.04		ROAD END			

* A,B = UNIMPROVED; C = GRADED & DRAINED; O,E = SOIL, GRAVEL, STONE; F,G = LOW TYPE BITUMINUS; H,I = HIGH TYPE BITUMINUS;
 J = CONCRETE; K = BRICK; L = BLOCK

STATE HIGHWAY ADMINISTRATION OF MARYLAND
OFFICE OF PLANNING AND PRELIMINARY ENGINEERING
BUREAU OF HIGHWAY STATISTICS

PAGE..... 5

STATE HIGHWAY LOCATION REFERENCE

ROUTE NUMBER.....MD 25
INVENTORY DIRECTION....NORTH
NAME: FALLS RD

COUNTY-BALTIMORE
SHA DISTRICT.....4
DATE.....12/31/89

SYSTEM		FUNC CLASS	HWY TYPE	ACCESS CTL	MILEPOINT	MILEPOINT DESCRIPTION	MARKED LANES	SURFACE WIDTH/TYPE*	AADT
STATE	FEDERAL								
SECNDARY	R FAU 3181 U 16	UNDIVIDED	NONE	.00	BALTO CITY LINE	2	29I	16,425	
				.12		2	24I		
				.14	MDD746A OLD FALLS RD	2	27I		
				.25	STRUC #3029 JONES FALLS				
				.35		2	24I		
				1.13				14,475	
				1.88	STRUC #3028 JONES FALLS				
				2.08	ISDD83 JONES FALLS EXPWY				
				2.08	STRUC #3051				
				2.22	STRUC #3027 JONES FALLS				
		17		2.29	MDD133 OLD COURT RD			6,375	
				2.82	ISD695 BALTD BELTWAY				
				2.82	STRUC #3151				
				2.86	MDDD258 HILLSTEAD DR				
				3.28	STRUC #3026 JONES FALLS				
				3.58		2	34I		
		3029	16	3.61	MDDD25A FALLS RD	4	48J	18,000	
				3.71	STRUC #3025 DEEP RUN				
				3.76	MDD130 GREENSPRING VALLEY RD			14,525	
				3.87		2	22I		
			UNDIVIDED	4.08		3	40I		
				4.16	MDD131 SEMINARY AVE	3	36I	11,200	
				4.22		2	22I		
	FAS 1125 R 7			4.56					
				5.80		2	36I		
				5.94				4,200	
				5.96		2	22I		
				6.67	STRUC #3024 BEAVERDAM RUN				
				8.74		2	21I		
				9.80		3	36I	7,300	
				9.90		2	21I		
				12.10		2	24I		
				12.27	STRUC #3023 WESTERN RUN				
				12.38		2	22I		
				12.66				8,000	
				12.79	MDD128 BUTLER RD			6,800	
				13.44	STRUC #3022 BLACKROCK RUN				
				13.48		2	21I		
				13.99	MDD088 BLACK ROCK RD				
				15.73	STRUC #3020 BLACKROCK RUN				
				16.08				1,800	
				18.24	MDD137 MT CARMEL RD			2,900	

* A,B = UNIMPRDVED; C = GRADED & DRAINED; D,E = SOIL, GRAVEL, STONE; F,G = LOW TYPE BITUMINUS; H,I = HIGH TYPE BITUMINUS;
J = CONCRETE; K = BRICK; L = BLOCK

STATE HIGHWAY ADMINISTRATION OF MARYLAND
OFFICE OF PLANNING AND PRELIMINARY ENGINEERING
BUREAU OF HIGHWAY STATISTICS

PAGE..... 7

STATE HIGHWAY LOCATION REFERENCE

ROUTE NUMBER.....MD 26 CONTINUED
INVENTORY DIRECTION....EAST
NAME: LIBERTY RD

COUNTY-BALTIMORE
SHA DISTRICT.....4
DATE.....12/31/89

SYSTEM	FUNC CLASS	HWY TYPE	ACCESS CTL	MILEPOINT	MILEPOINT DESCRIPTION	MARKED LANES	SURFACE WIDTH/TYPE*	AADT
SECONDARY	R FAP 234 U 14	DIVIDED UNDIVED	NONE	8.27	STRUC #3139	4	S4I	45,8DD
				8.51		4	46I	
				8.75	STRUC #3D21 GWYNNS FALLS			
				8.9D				4D,7SD
				9.39	STRUC #3D30 GWYNNS FALLS			
				9.63				37,DDD
				1D.32	BALTO CITY LINE			

ROUTE NUMBER.....MD 3D
INVENTORY DIRECTION....NORTH
NAME: HANOVER PIKE

SECONDARY	R FAU 3S7S U 14	UNDIVIDED	NONE	.DD	MDDI4D WESTMINSTER PIKE/REISTERSTOWN RD	2	4DI	1S,DDD
PRIMARY	FAP 1D7			.39	MDD128 BUTLER RD	2	34I	14,DDD
				.39	MDD795 NO NAME			
				.43		2	24I	11,225
				.48	MDD94DS NO NAME			
				1.01	STRUC #3D31			
				1.01	R/R #CSX 83I 66S P			
	R 2			2.19				
				5.14		2	44I	
				5.19	MDDD9I EMORY RD	2	24I	13,DDD
				5.25				
	FAS I121 7			5.8D				
				7.4D	CARROLL CO/L			

ROUTE NUMBER.....MD 3DUL
INVENTORY DIRECTION....NORTH
NAME: PROPOSED

PROPOSED	R FAP 1D7 R 2	UNDIVIDED	NONE	.DD	MDDD3D HANOVER PIKE	2	24I	9,999
				.75	CARROLL CO/L			

ROUTE NUMBER.....MD 37
INVENTORY DIRECTION....EAST
NAME: MCDONOGH RD

SECONDARY	R FAU 3426 U 17	UNDIVIDED	NONE	.DD	C02250 MCDONOGH RD (BACK)	2	2DI	7,DDD
				.14	STRUC #3D32 GWYNNS FALLS			
				.23	STRUC #3D33			
				.23	R/R #CSX 831 655 J			
				.29	ISD795 NORTHWEST EXPWY			

* A,B = UNIMPROVED; C = GRADED & DRAINED; D,E = SOIL, GRAVEL, STONE; F,G = LOW TYPE BITUMINUS; H,I = HIGH TYPE BITUMINUS;
J = CONCRETE; K = BRICK; L = BLOCK

STATE HIGHWAY ADMINISTRATION OF MARYLAND
 OFFICE OF PLANNING AND PRELIMINARY ENGINEERING
 BUREAU OF HIGHWAY STATISTICS

STATE HIGHWAY LOCATION REFERENCE

ROUTE NUMBER.....MO 37 CONTINUED
 INVENTORY DIRECTION....EAST
 NAME: MCOONOGH RD

COUNTY-BALTIMORE
 SHA DISTRICT.....4
 DATE.....12/31/89

SYSTEM	FUNC	HWY	ACCESS	MILEPOINT	MILEPOINT DESCRIPTION	MARKED LANES	SURFACE WIDTH/TYP#	AADT
....STATE....	..FEDERAL...	CLASS	TYPE	CTL				
SECONDARY	R	FAU	3426	U	17	UNOIVED	NONE	
					.29			
					.65	C02250	STRUC #3316 MCOONOGH RD (AHEAD)	2 20I 7,000

ROUTE NUMBER.....US 40
 INVENTORY DIRECTION....EAST
 NAME: BALTO NATIONAL PIKE

SECONDARY	R	FAP	244	U	14	DIVIDED	NONE	
					.00		HOWARD CO/L	4 48I 37,600
					.00		STRUC #3109 PATAPSCO RIVER	
					.64			5 60I
					.82			6 72I
					1.60			
PRIMARY					2.44	IS0695	BALTO BELTWAY	58,575
					2.44		STRUC #3174	58,000
					2.85			6 76I
					3.70			6 86I
					3.85			6 92I
					3.89			6 96I
					3.98		SW BALTO CITY LINE	
					3.99		NE BALTO CITY LINE	6 68I 45,500
SECONDARY			125		3.99			
NAME: PULASKI HWY					4.05	M000078A	OLD PHILADELPHIA RD	4 48J
					4.23	M00007	PHILADELPHIA RD	4 48I 41,500
					4.34			4 48J
					4.50			4 48I
					4.88		STRUC #3040 REDHOUSE CREEK	
					4.99			4 48J
					5.16			4 48I
					6.74	M00695	BALTO BELTWAY	42,000
					6.74		STRUC #3191	
					6.87			5 60I
					7.05			4 48I
					7.13		STRUC #3039 STEMMERS RUN	
					7.25			51,500
					7.62		STRUC #3038	
					8.07	M00700	MARTIN BLVD	27,675
					8.07		STRUC #3106	
					8.96			4 48J
					9.09			4 48I
					9.63			4 48J
					9.80			4 48I 25,700
					10.28		STRUC #3037 WHITE MARSH RUN	

* A, B = UNIMPROVED; C = GRADED & DRAINED; D, E = SOIL, GRAVEL, STONE; F, G = LOW TYPE BITUMINUS; H, I = HIGH TYPE BITUMINUS;
 J = CONCRETE; K = BRICK; L = BLOCK

STATE HIGHWAY ADMINISTRATION OF MARYLAND
OFFICE OF PLANNING AND PRELIMINARY ENGINEERING
BUREAU OF HIGHWAY STATISTICS

STATE HIGHWAY LOCATION REFERENCE

ROUTE NUMBER.....US 40 CONTINUED
INVENTORY DIRECTION....EAST
NAME: PULASKI HWY

COUNTY-BALTIMORE
SHA DISTRICT.....4
DATE.....I2/3I/89

.....STATE.....	SYSTEM ..FEDERAL...	FUNC CLASS	HWY TYPE	ACCESS CTL	MILEPOINT	MILEPOINT DESCRIPTION	MARKED LANES	SURFACE WIDTH/TYPE*	AADT
SECONDARY	R FAP	125 U I4	DIVIDED	NONE	10.95	MDD43 WHITE MARSH BLVD	4	48I	33,600
					10.95	STRUC #3216			
					11.31	STRUC #3036 HONEYGO RUN			
					11.35		4	48J	
					11.46		4	48I	
					13.02		4	48J	
					13.19		4	48I	28,500
					14.29	STRUC #3035 GUNPOWDER FALLS			
					15.53	STRUC #3034 L GUNPOWDER FALLS			
					15.53	HARFORD CO/L			

ROUTE NUMBER.....MD 41
INVENTORY DIRECTION....NORTH
NAME: PERRING PKWY

SECONDARY	R FAP	123 U I2	DIVIDED	PART	.00	BALTO CITY LINE	6	72I	25,000
					.86		6	60I	
					.95	STRUC #3221 HERRING RUN			
					1.04		4	48I	31,000
					1.44	STRUC #3219 HERRING RUN			
					2.01		4	54I	
	FAU 3572				2.27	1SD695 BALTO BELTWAY			33,825
					2.27	STRUC #3167			
					2.50	COI400 JOPPA RD			
					2.50	END STATE MAINTENANCE			
		I6	UNDIVIDED	NONE	2.59	CO3527 SATYR HILL RD	2	36I	
					2.59	BEGIN STATE MAINTENANCE			
					2.97	CO3534 WALTHAM WOODS RD			

ROUTE NUMBER.....MD 43
INVENTORY DIRECTION....EAST
NAME: WHITE MARSH BLVD

SECONDARY	R FAU 365I	U I2	DIVIDED	FULL	.00	CO6208 HONEYGO BLVD	4	48I	25,000
					.08		4	48J	
					.54		4	48I	
					.56	ISD095 J F K MEM HWY			
					.56	STRUC #3009			
					1.13	MDD007 PHILADELPHIA RD			
					1.13	STRUC #3218			
					1.44	STRUC #3217			
					1.44	R/R #CSX 140 820 H			

* A,B = UNIMPROVED; C = GRADED & DRAINED; D,E = SOIL, GRAVEL, STONE; F,G = LOW TYPE BITUMINUS; H,I = HIGH TYPE BITUMINUS;
J = CONCRETE; K = BRICK; L = BLOCK

STATE HIGHWAY ADMINISTRATION OF MARYLAND
 OFFICE OF PLANNING AND PRELIMINARY ENGINEERING
 BUREAU OF HIGHWAY STATISTICS

STATE HIGHWAY LOCATION REFERENCE

ROUTE NUMBER.....MD 43 CONTINUED
 INVENTORY DIRECTION....EAST
 NAME: WHITE MARSH BLVD

COUNTY-BALTIMORE
 SHA DISTRICT.....4
 DATE.....12/31/89

STATE	SYSTEM	FEDERAL	FUNC CLASS	HWY TYPE	ACCESS CTL	MILEPOINT	MILEPOINT	DESCRIPTION	MARKED LANES	SURFACE WIDTH/TYPE*	AADT
SECONDARY	R	FAU	3651 U 12	UNDIVIDED	FULL	1.45			1	2DI	25,000
						1.52	USDD4D	PULASKI HWY			
						1.52		STRUC #3216			
						1.61		ROAD END			

ROUTE NUMBER.....MD 43UL
 INVENTORY DIRECTION....EAST
 NAME: PROPOSED

PROPOSED	R	FAU	3651 U 12	UNDIVIDED	NONE	.DD	ISD695	BALTO BELTWAY	4	48I	19,999
						3.96	MDD043	WHITE MARSH BLVD (AHEAD)			
						5.57	MDD043	WHITE MARSH BLVD (BACK)			
						8.57	MDD150	EASTERN BLVD			

ROUTE NUMBER.....MD 45
 INVENTORY DIRECTION....NORTH
 NAME: YORK RD

SECONDARY	R	FAU	3025 U 14	UNDIVIDED	NONE	.00		BALTO CITY LINE	4	54I	27,700
						.12			4	45I	
						.76			4	48I	
						.91			4	45I	
						1.29					28,800
				OIVIDED		1.55			4	48I	
						1.66			4	5DI	23,000
				UNDIVIDED		1.73			4	45I	
				DIVIDED		2.07			4	47I	
						2.12	MDD146	DULANEY VALLEY RD			
						2.14			4	4DI	
						2.26			4	48I	
						2.55					
				DIVIDED		2.75					
						2.86			4	54I	
						3.03	MDD045A	WEST RD			
						3.10	ISD695	BALTO BELTWAY			34,000
						3.10		STRUC #3164			
				UNDIVIDED		3.28			4	47I	
						3.40			4	44I	
						3.63	MDD131	SEMINARY AVE			33,000
						3.69			4	48I	
				OIVIDED		5.08			4	56I	
						5.12					41,750

* A,B = UNIMPROVED; C = GRADED & DRAINED; D,E = SOIL, GRAVEL, STONE; F,G = LOW TYPE BITUMINUS; H,I = HIGH TYPE BITUMINUS;
 J = CONCRETE; K = BRICK; L = BLOCK

STATE HIGHWAY ADMINISTRATION OF MARYLAND
OFFICE OF PLANNING AND PRELIMINARY ENGINEERING
BUREAU OF HIGHWAY STATISTICS

PAGE..... 11

STATE HIGHWAY LOCATION REFERENCE

ROUTE NUMBER.....MO 45 CONTINUED
INVENTORY DIRECTION....NORTH
NAME: YORK RD

COUNTY-BALTIMORE
SHA DISTRICT.....4
DATE.....12/31/89

.....STATE.....	SYSTEM ..FEDERAL...	FUNC CLASS	HWY TYPE	ACCESS CTL	MILEPOINT	MILEPOINT DESCRIPTION	MARKED LANES	SURFACE WIDTH/TYP*	AAOT
SECONDARY	R	FAU	3D21	U	14		UNDIVIDED		4	48I	41,750
							DIVIDED		4	52I	
											25,055
							UNDIVIDED		4	48I	
							DIVIDED		2	24I	
							UNDIVIDED				25,400
									3	36I	
									2	24I	
									2	29I	
									2	27J	
							8.19 MDD887 NO NAME				
							8.27 M00887 NO NAME				
							8.27 STRUC #3108				
							8.29 M00887A NO NAME				
							8.29 STRUC #3108				
							8.39 M00887A NO NAME		2	24I	
							8.41 STRUC #3043 BEAVER DAM RUN				
							8.46		3	36I	
							8.71		4	48I	
	FAP	276					8.85 MDD145 ASHLAND RD				25,800
	FAU	3639		16			9.17		2	28I	15,000
							9.55		2	24I	
							9.60 STRUC #3042 WESTERN RUN				
	FAS	1131		R	7		9.65				
							DIVIDED		2	22I	
							UNDIVIDED		2	24I	
							OIVIDED		2	29I	
							10.69		2	32I	
							10.76		2	36I	
							11.03		3	39I	
							11.14		2	24I	
							UNDIVIDED				
							11.33				
							12.37 STRUC #3041 PINEY CREEK				
							12.68				8,400
	FAP	278			6		16.06 M00138 MONKTON RD				
	FAS	1131			7		16.16 M00137 MT CARMEL RD				4,300
							17.91 STRUC #3048 GUNPOWDER FALLS				
							19.75 M00463A FREDERICK RD				
							19.80 STRUC #3047 LITTLE FALLS				
							19.87 STRUC #3046				
							20.07 M00463B YORK RD				
							OIVIDED		4	48I	
							20.82				
							21.08 IS0083 HARRISBURG EXPWY				3,700
							21.08 STRUC #3210				

* A,B = UNIMPROVED; C = GRADED & DRAINED; D,E = SOIL, GRAVEL, STONE; F,G = LOW TYPE BITUMINUS; H,I = HIGH TYPE BITUMINUS;
J = CONCRETE; K = BRICK; L = BLOCK

STATE HIGHWAY ADMINISTRATION OF MARYLAND
OFFICE OF PLANNING AND PRELIMINARY ENGINEERING
BUREAU OF HIGHWAY STATISTICS

STATE HIGHWAY LOCATION REFERENCE

ROUTE NUMBER.....MD 45 CONTINUED
INVENTORY DIRECTION....NORTH
NAME: YORK RD

COUNTY-BALTIMORE
SHA DISTRICT.....4
DATE.....12/31/89

.....STATE.....	SYSTEM ..FEDERAL...	FUNC CLASS	HWY TYPE	ACCESS CTL	MILEPOINT	MILEPOINT DESCRIPTION	MARKED LANES	SURFACE WIDTH/TYPE*	AADT
SECONDARY	R FAS	113I	R 7	UNDIVIDED	NONE	21.41	2	24I	3,700
						23.05			2,600
				DIVIDED		24.50	4	48I	
						24.54			6,600
				UNDIVIDED		24.70	2	24I	
						25.79			
						MDD439		OLD YORK RD	
								PENNSYLVANIA ST/L	

ROUTE NUMBER.....MD 45A
INVENTORY DIRECTION....SOUTH
NAME: WEST RD

SECONDARY	R NFA		U 17	UNDIVIDED	NONE	.00	MDDD45	YORK RD	2	42J	7,099
						.11	COII49	WEST RD (AHEAD)			

ROUTE NUMBER.....IS 7D
INVENTORY DIRECTION....EAST
NAME: NO NAME

PRIMARY	R FAI	7D	U 11	DIVIDED	FULL	.00		HOWARD CO/L	6	72J	59,500
						.00		STRUC #3229 PATAPSCO RIVER			
						.46		STRUC #3228 FOREST & PARKS RD			
						2.34	CO2000	ROLLING RD	6	72I	
						2.34		STRUC #3227			
						2.89	IS0695	BALTO BELTWAY			19,500
						2.89		STRUC #3127			
						3.40			9	99I	
						3.42	CO25DI	WOODLAWN DR			
						3.42		STRUC #3240			
						3.64			8	96I	
						4.39	CO2621	INGLESIDE AVE			
						4.39		STRUC #3239			
						4.66	M00122	SECURITY BLVD			
						4.66		STRUC #3241			
						4.70		BALTO CITY LINE			

ROUTE NUMBER.....IS B3
INVENTORY DIRECTION....NORTH
NAME: JONES FALLS EXPWY

PRIMARY	R FAI	B3	U 11	DIVIDED	FULL	.00		BALTO CITY LINE	6	72J	62,500
						.10			7	84J	
						.87			6	72J	

* A,B = UNIMPROVED; C = GRADED & DRAINED; D,E = SOIL, GRAVEL, STONE; F,G = LOW TYPE BITUMINUS; H,I = HIGH TYPE BITUMINUS;
J = CONCRETE; K = BRICK; L = BLOCK

STATE HIGHWAY ADMINISTRATION OF MARYLAND
OFFICE OF PLANNING AND PRELIMINARY ENGINEERING
— BUREAU OF HIGHWAY STATISTICS

STATE HIGHWAY LOCATION REFERENCE

ROUTE NUMBER.....IS 83 CONTINUED
INVENTORY DIRECTION....NORTH
NAME: JONES FALLS EXPWY

COUNTY-BALTIMORE
SHA DISTRICT.....4
DATE.....12/31/89

.....STATE.....	SYSTEM		FUNC CLASS	HWY TYPE	ACCESS CTL	MILEPOINT	MILEPOINT	DESCRIPTION	MARKED LANES	SURFACE WIDTH/TYPE*	AADT
	R	FAI									
PRIMARY	R	FAI	83 U 11	DIVIDED	FULL	1.04	C01496	OLD PIMLICO RD	6	72J	62,500
						1.04		STRUC #3078			
						1.30			7	84J	
						1.83			6	84J	
						1.96					
						1.99	MDD025	STRUC #3051 JONES FALLS			
						2.27		FALLS RD			
						2.27	C01474	RUXTON RD	6	72J	
						2.27		STRUC #3082			
						2.34			7	84J	
						2.73			9	98I	
						3.04	IS0695	BALTO BELTWAY	6	72I	156,198
						3.04					
						3.04	MDD025A	FALLS RD			
						3.04		STRUC #3154			
						3.24			8	96I	
						3.30	C07032	JOPPA RD			
						3.30		STRUC #3156			
						3.56			10	99I	
						4.09	C01117	THORNTON RD			
						4.09		STRUC #3157			
						4.36			6	72I	
						4.54			9	48I	144,075
						4.56	IS0695	BALTO BELTWAY			
						4.56		STRUC #3158			
						4.76			6	96I	
						4.87	MDD131	SEMINARY AVE	6	72I	
						4.87		STRUC #3076			
						5.90	C00810	TIMONIUM RD			
						5.90		STRUC #3064			
						6.67		STRUC #3063 ZINKS RD			
						7.32	C00773	PADONIA RD			114,750
						7.32		STRUC #3062			
						9.05		STRUC #3061 BEAVERDAM RUN			
						9.60	C00434	BEAVERDAM RD			
						9.60		STRUC #3060			
						10.00		STRUC #3059 OREGON BRANCH			
			R 1			10.50	C00438	SHAWAN RD			37,408
						10.50		STRUC #3293 & #3508			
						11.15			5	61I	
						11.27			4	49I	
						11.59		STRUC #3057 WESTERN RUN			
						12.41	C00201	THORNTON MILL RD			

* A,B = UNIMPROVED; C = GRADED & DRAINED; D,E = SOIL, GRAVEL, STONE; F,G = LOW TYPE BITUMINUS; H,I = HIGH TYPE BITUMINUS;
J = CONCRETE; K = BRICK; L = BLOCK

STATE HIGHWAY ADMINISTRATION OF MARYLAND
 OFFICE OF PLANNING AND PRELIMINARY ENGINEERING
 BUREAU OF HIGHWAY STATISTICS

PAGE..... 14

STATE HIGHWAY LOCATION REFERENCE

ROUTE NUMBER.....IS 83 CONTINUED
 INVENTORY DIRECTION....NORTH
 NAME: HARRISBURG EXPWY

COUNTY-BALTIMORE
 SHA DISTRICT.....4
 DATE.....12/31/89

.....STATE.....	SYSTEM ..FEDERAL...	FUNC CLASS	HWY TYPE	ACCESS CTL	MILEPOINT	MILEPOINT DESCRIPTION	MARKED LANES	SURFACE WIDTH/TYPE*	AADT
PRIMARY	R FAI	83 R	1	DIVIDED FULL	12.41	STRUC #3056	4	49I	37,408
					13.32	CO0208 QUAKER BOTTOM RD			
					13.32	STRUC #3055			
					14.33	CO0197 BELFAST RD			33,800
					14.33	STRUC #3054			
					14.84	STRUC #3053 BUFFALO CREEK			
					15.43	CO0219 COLD BOTTOM RD			
					15.43	STRUC #3052			
					17.26		4	48I	
					17.64	MO0137 MT CARMEL RD			31,000
					17.64	STRUC #3050			
					18.70	CO6I22 BUNKER HILL RD			
					18.70	STRUC #3049			
					19.55	STRUC #3215 GUNPOWDER RIVER			
					19.58		4	50I	
					20.98	CO0070 MIDDLETOWN RD	4	48I	
					20.98	STRUC #3214			
					21.89	STRUC #3213 OWL BRANCH			
					22.02	CO007I DAIRY RD			
					22.02	STRUC #3212			
					22.46	STRUC #321I LITTLE FALLS			
					23.01	MO0045 YORK RD			
					23.01	STRUC #3210			
					23.04				25,500
					25.08	CO0084 DOWNES RD			
					25.08	STRUC #3209			
					26.60	MO0439 OLD YORK RD			
					26.60	STRUC #3208			
					27.73	CO0044 FREELAND RD			
					27.73	STRUC #3207			
					27.88	PENNSYLVANIA ST/L			

ROUTE NUMBER.....MD 88
 INVENTORY DIRECTION....EAST
 NAME: BLACKROCK RD

SECONDARY	R FAS	I133 R	7	UNIDIVD NONE	.00	CARROLL CO/L	2	20I	3,099
					6.90	STRUC #3045 INDIAN RUN			
					6.95	MO0025 FALLS RD			

* A,B = UNIMPROVED; C = GRADED & DRAINED; D,E = SOIL, GRAVEL, STONE; F,G = LOW TYPE BITUMINUS; H,I = HIGH TYPE BITUMINUS;
 J = CONCRETE; K = BRICK; L = BLOCK

STATE HIGHWAY ADMINISTRATION OF MARYLAND
OFFICE OF PLANNING AND PRELIMINARY ENGINEERING
BUREAU OF HIGHWAY STATISTICS

PAGE..... 16

STATE HIGHWAY LOCATION REFERENCE

ROUTE NUMBER.....IS 95 CONTINUED
INVENTORY DIRECTION.....NORTH
NAME: J F K MEM HWY

COUNTY-BALTIMORE
SHA DISTRICT.....4
DATE.....12/31/89

STATE	SYSTEM	FEDERAL	CLASS	HWY TYPE	ACCESS CTL	MILEPOINT	MILEPOINT DESCRIPTION	MARKED LANES	SURFACE WIDTH/TYPE*	AAOT
PRIMARY	R	FAI	95 U 11	DIVIDED	FULL	7.03	C04458 ROSSVILLE BLVD	5	60I	144,000
						7.03	STRUC #3233			
						7.48	C04189 KING AVE			
						7.48	STRUC #3235			
						7.68		6	72I	
						8.97	STRUC #3234 CAMPBELL RD			
						9.19	STRUC #3236 WHITE MARSH RUN			
						9.62	END STATE MAINTENANCE			116,200
						9.62	BEGIN TOLL MAINTENANCE			
						9.63	M00043 WHITE MARSH BLVD			
						9.63	STRUC #3009			
						10.46	C04033 COWENTON AVE			
						10.46	STRUC #BX008			
						11.16	C04021 JOPPA RD			
						11.16	STRUC #BX015			
						12.35	C06112 NEW FORGE RD			
						12.35	STRUC #BX027			
			R 1			12.95	STRUC #BX033 BIG GUNPOWDER FALLS			
						13.33	C03940 RAPHAEL RD			
						13.33	STRUC #BX036			
						14.36	C03927 BRAOSHAW RD			
						14.36	STRUC #BX047			
						15.19	STRUC #BX055 L GUNPOWDER FALLS			
						15.19	HARFORD CO/L			

ROUTE NUMBER.....MO 122
INVENTORY DIRECTION.....EAST
NAME: SECURITY BLVD

SECONDARY	R	FAU	3014 U 14	DIVIDED	NONE	.00	C02000 ROLLING RD	6	76I	42,800
						.28		6	71I	
						.37		4	48I	
						.47		4	54I	
						.56	RAMP 7 TO IS 695			
						.56	STRUC #3133			
						.58	IS0695 BALTO BELTWAY			33,700
						.58	STRUC #3134			
						.62	RAMP 1 FR IS 695			
						.62	STRUC #3135			
						.71		6	72I	
						.87		6	68I	
						1.10				27,075

* A,B = UNIMPROVED; C = GRADED & DRAINED; O,E = SOIL, GRAVEL, STONE; F,G = LOW TYPE BITUMINUS; H,I = HIGH TYPE BITUMINUS;
J = CONCRETE; K = BRICK; L = BLOCK

STATE HIGHWAY ADMINISTRATION OF MARYLAND
OFFICE OF PLANNING AND PRELIMINARY ENGINEERING
BUREAU OF HIGHWAY STATISTICS

PAGE..... 17

STATE HIGHWAY LOCATION REFERENCE

ROUTE NUMBER.....MD 122 CONTINUED
INVENTORY DIRECTION....EAST
NAME: SECURITY BLVD

COUNTY-BALTIMORE
SHA DISTRICT.....4
DATE.....12/31/89

SYSTEM	FUNC	HWY	ACCESS	MARKED	SURFACE	AAOT				
STATE	FEDERAL	CLASS	TYPE	CTL	MILEPOINT	MILEPOINT DESCRIPTION	LANES	WIDTH/TYPE*	AAOT	
SECONDARY	R	FAU 3014	U 14	DIVIDED	NONE	1.27		5	58I	27,075
						1.65		6	68I	
						2.53		4	48I	
						2.63				38,350
						2.72		4	52I	
						2.82	ISDD70 NO NAME			
						2.82	STRUC #3241			
				UNDIVIDED		2.94		2	36I	
NAME:		COOKS LA				2.99	BALTO CITY LINE			

ROUTE NUMBER.....MD 125
INVENTORY DIRECTION....EAST
NAME: OLD COURT RD

SECONDARY	R	FAS 1155	R 7	UNDIVIDED	NONE	.00	HOWARD CO/L	2	24J	1,099
						.05	STRUC #3065 PATAPSCO RIVER			
						.13		2	22I	
						.15	MD0125A OLD MD 125			
						.23		2	20I	
		FAU 3168	U 16			2.16				
						3.31	STRUC #3066 BRICE RUN			
						3.53	OLD COURT RD (AHEA0)			

ROUTE NUMBER.....MD 125A
INVENTORY DIRECTION....EAST
NAME: OLD MD 125

SECONDARY	R	NFA	R 9	UNDIVIDED	NONE	.00	ROAD END	2	20I	
						.14	MD0125 OLD COURT RD			

ROUTE NUMBER.....MD 126
INVENTORY DIRECTION....EAST
NAME: GWYNN OAK AVE

SECONDARY	R	FAU 3395	U 17	UNDIVIDED	NONE	.00	CO19DD WINDSOR HILL RD	2	34I	25,000
				OIVIDED		.14		2	36I	
		3156	16			.16		4	52I	
				UNDIVIDED		.26		3	48I	
				OIVIDED		.59		4	46I	
						.80	STRUC #3067 GWYNN'S FALLS			
				UNDIVIDED		1.05		2	66I	
						1.09	BALTO CITY LINE			

* A,B = UNIMPROVED; C = GRADED & DRAINED; D,E = SOIL, GRAVEL, STONE; F,G = LOW TYPE BITUMINUS; H,I = HIGH TYPE BITUMINUS;
J = CONCRETE; K = BRICK; L = BLOCK

STATE HIGHWAY ADMINISTRATION OF MARYLAND
 OFFICE OF PLANNING AND PRELIMINARY ENGINEERING
 BUREAU OF HIGHWAY STATISTICS

STATE HIGHWAY LOCATION REFERENCE

ROUTE NUMBER.....MD 128
 INVENTORY DIRECTION....EAST
 NAME: BUTLER RD

COUNTY-BALTIMORE
 SHA DISTRICT.....4
 DATE.....12/31/89

.....STATE.....	SYSTEM		FUNC CLASS	HWY TYPE	ACCESS CTL	MILEPOINT	MILEPOINT DESCRIPTION	MARKED LANES	SURFACE WIDTH/TYPE*	AADT
	R	FAP								
SECONDARY	R	FAP	276 U 14	UNDIVIDED	NONE	.00	M00030 HANOVER PIKE	2	36I	15,200
				DIVIDED		.00	M00795 NO NAME (BACK)	2	31I	
				UNDIVIDED		.04		2	34I	
						.08				
						.48	STRUC #3071			
						.48	R/R #CSX B31 664 H			
			R 6			.70				
				DIVIDED		.95		3	34I	2,000
				UNDIVIDED		1.16		2	24I	
		FAS 1132	7			1.27		2	20I	
						3.06	STRUC #3070 SLADE RUN			
						4.61	STRUC #3069 MCGILL RUN			
						5.25	STRUC #3068 PINEY RUN			
						7.61	M00025 FALLS RD			

ROUTE NUMBER.....MD 129
 INVENTORY DIRECTION....NORTH
 NAME: PARK HEIGHTS AVE

SECONDARY	R	FAU	3019 U 16	UNDIVIDED	NONE	.00	C01577 SLADE AVE	2	33I	21,000
						.05		2	24I	
						.47		3	34I	
				DIVIDED		.56		3	38I	
				UNDIVIDED		.67	M00133 OLD COURT RD	4	52I	17,600
						.71		4	48I	
				DIVIDED		.81		2	24I	
						1.31		4	48I	
						1.37	M00129A RADIO TOWER RD			
						1.42	ISD695 BALTO BELTWAY			17,775
						1.42	STRUC #3147			
				UNDIVIDED		1.54		2	24I	
						2.71	STRUC #3073 JONES FALLS			
		NFA	R 8			2.98	M00130 GREENSPRING VALLEY RD			2,000
						3.29		2	20I	
						4.79	STRUC #3072 NORTH BRANCH			
			9			5.00				
						7.99	C00446 GARRISON FOREST RD			

* A,B = UNIMPROVED; C = GRADED & DRAINED; D,E = SOIL, GRAVEL, STONE; F,G = LOW TYPE BITUMINUS; H,I = HIGH TYPE BITUMINUS;
 J = CONCRETE; K = BRICK; L = BLOCK

STATE HIGHWAY ADMINISTRATION OF MARYLAND
OFFICE OF PLANNING AND PRELIMINARY ENGINEERING
BUREAU OF HIGHWAY STATISTICS

STATE HIGHWAY LOCATION REFERENCE

ROUTE NUMBER.....MD 129A
INVENTORY DIRECTION....EAST
NAME: RADIO TOWER RD

COUNTY-BALTIMORE
SHA DISTRICT.....4
DATE.....12/31/89

SYSTEM		FUNC CLASS	HWY TYPE	ACCESS CTL	MILEPOINT	MILEPOINT DESCRIPTION	MARKED LANES	SURFACE WIDTH/TYPE*	AAOT
STATE	FEDERAL								
SECONDARY	R NFA	U 19	UNOIVED	NONE	.00	MD0129	2	24I	
					.48	CO1600			

ROUTE NUMBER.....MD 130
INVENTORY DIRECTION....EAST
NAME: GREENSPRING VALLEY RD

SECONDARY	R FAU 3174	U 16	UNOIVED	NONE	.00	MD0140	3	36I	6,400
					.03		2	20I	
	FAS 1138	R 7			.31				8,000
					1.42		2	24I	
					1.74	MD0129	2	20I	9,100
					2.65				6,700
					3.24				
					4.41				9,100
					5.57	MD0025			

ROUTE NUMBER.....MD 131
INVENTORY DIRECTION....EAST
NAME: SEMINARY AVE

SECONDARY	R FAU 3192	U 16	UNOIVED	NONE	.00	MD0025	2	20I	8,900
			DIVIDED		.23		2	24I	
					.31				6,700
			UNOIVED		.39				
					.73		2	20I	
					1.28				9,100
					1.35		2	40I	
					1.50		2	33I	
					1.63		2	24I	
					1.86	IS0083			
					1.86				
					2.00		2	20I	
					2.25		2	28I	13,200
					2.52		2	21I	
					3.02		3	46I	
					3.06	MD0045			

* A,B = UNIMPROVED; C = GRADED & DRAINED; D,E = SOIL, GRAVEL, STONE; F,G = LOW TYPE BITUMINUS; H,I = HIGH TYPE BITUMINUS;
J = CONCRETE; K = BRICK; L = BLOCK

STATE HIGHWAY ADMINISTRATION OF MARYLAND
OFFICE OF PLANNING AND PRELIMINARY ENGINEERING
BUREAU OF HIGHWAY STATISTICS

PAGE..... 20

STATE HIGHWAY LOCATION REFERENCE

ROUTE NUMBER.....MD 133
INVENTORY DIRECTION....EAST
NAME: OLD COURT RD

COUNTY-BALTIMORE
SHA DISTRICT.....4
DATE.....12/31/89

SYSTEM	FUNC	HWY	ACCESS	MILEPOINT	MILEPOINT DESCRIPTION	MARKED LANES	SURFACE WIDTH/TYPE*	AADT					
....STATE....	..FEDERAL...	CLASS	TYPE	CTL									
SECONDARY	R	FAU	3168	U	16	DIVIDED	NONE	.00	MDD129	PARK HEIGHTS AVE	4	48I	8,200
						UNDIVIED		.07			3	54I	
								.10			2	22I	
								1.92			2	36I	
								1.98					7,800
								2.04			2	21I	
								2.92			2	30I	
								2.97			2	45I	
								3.10			2	21I	
								3.20		STRUC#3077C SLAUGHTERHOUSE BRANCH			
								3.31	MDD025	FALLS RD			

ROUTE NUMBER.....MD 134
INVENTORY DIRECTION....NORTH
NAME: BELLONA AVE

SECONDARY	R	FAU	3187	U	17	DIVIDED	NONE	.00	MDD139	CHARLES ST	3	36I	5,200
						UNDIVIED		.04			2	24I	
								1.48			2	26I	
								1.63	CO1474	RUXTON RO			

ROUTE NUMBER.....MD 137
INVENTORY DIRECTION....EAST
NAME: MT CARMEL RD

SECONDARY	R	FAP	278	R	6	UNDIVIED	NONE	.00	CO0003	GUNPOWER RD	2	22I	2,500
								.24		STRUC #3080 PEGGYS RUN			
								1.87	MDD025	FALLS RD			4,500
								7.72			2	24I	
								7.94	IS0083	HARRISBURG EXPWY			9,875
								7.94		STRUC #3050			
								8.05	MDD089	NO NAME			
								8.46			3	30I	
								8.50	MDD045	YORK RD			

ROUTE NUMBER.....MD 138
INVENTORY DIRECTION....EAST
NAME: MONKTON RD

SECONDARY	R	FAP	278	R	6	UNDIVIED	NONE	.00	MDD045	YORK RD	2	24I	3,300
								2.84		END STATE MAINTENANCE			
								2.84	CO0224	MONKTON RD (AHEAD)			

* A,B = UNIMPROVED; C = GRADED & ORAINED; D,E = SOIL, GRAVEL, STONE; F,G = LOW TYPE BITUMINUS; H,I = HIGH TYPE BITUMINUS;
J = CONCRETE; K = BRICK; L = BLOCK

STATE HIGHWAY ADMINISTRATION OF MARYLAND
OFFICE OF PLANNING AND PRELIMINARY ENGINEERING
BUREAU OF HIGHWAY STATISTICS

PAGE..... 21

STATE HIGHWAY LOCATION REFERENCE

ROUTE NUMBER.....MD 138 CONTINUED
INVENTORY DIRECTION....EAST
NAME: SHEPPARD RD

COUNTY-BALTIMORE
SHA DISTRICT.....4
DATE.....12/31/89

SYSTEM	FEDERAL	FUNC CLASS	HWY TYPE	ACCESS CTL	MILEPOINT	MILEPOINT DESCRIPTION	MARKED LANES	SURFACE WIDTH/TYPE*	AAOT
SECONDARY	R	FAP 278 R 6	UNDIVIDED	NONE	3.27	BEGIN STATE MAINTENANCE	2	18I	3,300
					3.27	MONKTON RD (BACK)			
					4.78		2	20I	
					5.02				900
NAME: TROYER RD					6.12	TROYER RD			1,900
					6.12				
					7.12				
					8.31	HARFORD CO/L			1,200

ROUTE NUMBER.....MD 139
INVENTORY DIRECTION....NORTH
NAME: CHARLES ST

SECONDARY	R	FAU 3023 U 14	UNDIVIDED	NONE	.00	BALTO CITY LINE	4	54I	25,700
					.35				22,000
			DIVIDED		.73	BELLONA AVE	4	48I	
					1.82				32,600
					2.31		5	60I	
					2.45		4	48I	
					3.10	JOPPA RD			
					3.10	STRUC #3079			
					3.43				
					3.48	BALTO BELTWAY	4	54I	
					3.48	STRUC #3160			
					3.56	BELLONA AVE			

ROUTE NUMBER.....MD 140
INVENTORY DIRECTION....NORTH
NAME: REISTERSTOWN RD

SECONDARY	R	FAU 3017 U 16	UNDIVIDED	NONE	.00	BALTO CITY LINE	4	48I	32,800
					.09		4	46I	
					.54		4	40I	
					1.25		4	50I	
					1.36		4	40I	33,675
					1.51				43,500
			DIVIDED		1.83		4	48I	
					1.95	BALTO BELTWAY			33,100
					1.95	STRUC #3146			
					2.05		4	40I	
			UNDIVIDED		2.23				
					3.16				36,800

* A,B = UNIMPROVED; C = GRADED & DRAINED; D,E = SOIL, GRAVEL, STONE; F,G = LOW TYPE BITUMINUS; H,I = HIGH TYPE BITUMINUS;
J = CONCRETE; K = BRICK; L = BLOCK

STATE HIGHWAY ADMINISTRATION OF MARYLAND
 OFFICE OF PLANNING AND PRELIMINARY ENGINEERING
 BUREAU OF HIGHWAY STATISTICS

STATE HIGHWAY LOCATION REFERENCE

ROUTE NUMBER.....MD 140 CONTINUED
 INVENTORY DIRECTION....NORTH
 NAME: REISTERSTOWN RD

COUNTY-BALTIMORE
 SHA DISTRICT.....4
 DATE.....12/31/89

SYSTEM	STATE	FEDERAL	CLASS	HWY TYPE	ACCESS CTL	MILEPOINT	MILEPOINT DESCRIPTION	MARKED LANES	SURFACE WIDTH/TYPE*	AADT
SECONDARY	R	FAU	3017	U 14	NONE	3.75	M00130 GREENSPRING VALLEY RD	4	40I	36,700
						4.76				
						4.95				
						5.14				
						5.26				
						5.35	M00940 OWINGS MILLS BLVD	4	48I	28,750
						5.35	STRUC #3331	4	40I	
						5.41	R/R #CSX 831 657 X			
						5.42				
						5.46	R/R #CSX 831 658 E	4	46I	
						5.55	STRUC #3084 GWYNNS FALLS	4	44I	
						5.78				
						6.10		4	40I	
						6.22		4	48I	
						6.73		4	40I	
						8.08		4	44I	
						8.58				
						8.72		4	40I	25,025
						9.02		4	44I	
						9.86		2	39I	
						9.92	M00030 HANOVER PIKE	2	30I	
						9.92		3	44I	
						10.00				
						10.24		2	24I	
						10.35	IS0795 NORTHWEST EXPWY	2	40I	
						10.35	M00795 NO NAME	3	38I	30,000
						10.44				
						10.48		3	52I	
						10.59		4	42I	
						10.71		4	40I	
						10.83		4	54I	
						10.91		4	70I	
						10.98		4	48I	
						11.05		4	51I	
						11.44		4	48I	
						12.41				
						12.46	STRUC #3083 PATAPSCO RIVER	4	50I	25,945
						12.46	CARROLL CO/L			

* A,B = UNIMPROVED; C = GRADED & DRAINED; D,E = SOIL, GRAVEL, STONE; F,G = LOW TYPE BITUMINUS; H,I = HIGH TYPE BITUMINUS;
 J = CONCRETE; K = BRICK; L = BLOCK

STATE HIGHWAY ADMINISTRATION OF MARYLAND
OFFICE OF PLANNING AND PRELIMINARY ENGINEERING
BUREAU OF HIGHWAY STATISTICS

PAGE..... 23

STATE HIGHWAY LOCATION REFERENCE

ROUTE NUMBER.....MD 144
INVENTORY DIRECTION....EAST
NAME: FREDERICK RD

COUNTY-BALTIMORE
SHA DISTRICT.....4
DATE.....12/31/89

SYSTEM		FUNC		HWY		ACCESS		MILEPOINT		MILEPOINT DESCRIPTION		MARKED	SURFACE	AADT
STATE	FEDERAL	CLASS	TYPE	CTL	MILEPOINT	MILEPOINT	DESCRIPTION	LANES	WIDTH/TYPER*	AADT				
SECONDARY	R	FAU	3D12	U	I6	UNDIVIDED	NONE	.00		HOWARD CO/L	2	28I	10,600	
								.00		STRUC #3086 PATAPSCO RIVER				
								.03			2	36I		
								.11			2	48I		
								.31			2	24I		
								.55			2	30I		
								1.12			2	24I		
								2.27						
								2.75					21,200	
					14			2.85	MDD166	ROLLING RD	2	44I		
								3.65					12,700	
						DIVIDED		3.98			2	40I	24,325	
								4.06	ISD695	BALTO BELTWAY				
								4.06		STRUC #3121			19,000	
						UNDIVIDED		4.11			2	44I		
								4.83		BALTO CITY LINE				

ROUTE NUMBER.....MD 145
INVENTORY DIRECTION....EAST
NAME: ASHLAND RD

SECONDARY	R	FAP	276	U	14	UNDIVIDED	NONE	.00	MDD045	YORK RD	2	20I	9,200
								.26		STRUC #8C6501 WESTERN RUN			
								.41			2	24I	
					R	6		.49			2	20I	
								.68			4	48I	
								.91			2	24I	
								2.10			2	20I	
								2.34					
NAME: PAPER MILL RD								2.69		STRUC #3087 GREENE BRANCH			9,000
								3.72		STRUC #3088 GREENE BRANCH			
		FAS	124D		7			5.57	MDD146	JARRETTSVILLE PIKE	2	22I	
NAME: SWEET AIR RD								5.57					
								6.93					
								10.34	MDD165	BALDWIN MILL RD			5,900

ROUTE NUMBER.....MD 146
INVENTORY DIRECTION....NORTH
NAME: DULANEY VALLEY RD

SECONDARY	R	FAU	3D25	U	14	UNDIVIDED	NONE	.00	MDD045	YORK RD	4	50I	27,200
								.06			4	46I	

* A,B = UNIMPROVED; C = GRADED & DRAINED; D,E = SOIL, GRAVEL, STONE; F,G = LOW TYPE BITUMINUS; H,I = HIGH TYPE BITUMINUS;
J = CONCRETE; K = BRICK; L = BLOCK

STATE HIGHWAY ADMINISTRATION OF MARYLAND
 OFFICE OF PLANNING AND PRELIMINARY ENGINEERING
 BUREAU OF HIGHWAY STATISTICS

STATE HIGHWAY LOCATION REFERENCE

ROUTE NUMBER.....MD 146 CONTINUED
 INVENTORY DIRECTION....NORTH
 NAME: DULANEY VALLEY RD

COUNTY-BALTIMORE
 SHA DISTRICT.....4
 DATE.....12/31/89

SYSTEM		FUNC CLASS	HWY TYPE	ACCESS CTL	MILEPOINT	MILEPOINT DESCRIPTION	MARKED LANES	SURFACE WIDTH/TYPE*	AADT
STATE	FEDERAL								
SECONDARY	R FAU	3D2S U 14	UNDIVIDED	NONE	.10		4	S6I	27,200
			DIVIDED		.29		4	48I	
					.41		S	60I	
					.52		4	S8I	
	FAP 279				.78	ISD69S BALTO BELTWAY			
					.78	STRUC #3162			
			UNDIVIDED		.85		4	SDI	
					.91		4	SSI	
					.95		4	S6I	
					1.59				20,800
					1.67	STRUC #3333 LONG QUARTER BRANCH			
					1.82		2	24I	
					3.31				17,000
					4.76	STRUC #3298 LOCH RAVEN			
		R 6			4.87				
					4.99				11,050
					6.02		2	20I	
					7.93		2	24I	
					8.09		2	20I	16,000
NAME: JARRETTSVILLE PIKE					9.24	MDD145 PAPER MILL RD/SWEETAIR RD	2	22I	14,000
					10.63				8,250
					11.67	STRUC #3089 L GUNPOWDER FALLS			
					11.67	HARFORD CO/L			

ROUTE NUMBER.....MD 147
 INVENTORY DIRECTION....NORTH
 NAME: HARFORD RD

SECONDARY	R FAU	3D33 U 14	UNDIVIDED	NONE	.00	BALTO CITY LINE	2	48I	23,000
					.04		2	46I	
					.96				27,925
					1.24		4	60I	
					1.37	ISD69S BALTO BELTWAY			37,000
					1.37	STRUC #3170			
					1.50		2	46I	
					1.68		4	44I	
		16			1.96		4	40I	13,000
					2.03		2	24I	
			DIVIDED		2.10				
			UNDIVIDED		2.29				
					3.02		4	48I	

* A,B = UNIMPROVED; C = GRADED & DRAINED; D,E = SOIL, GRAVEL, STONE; F,G = LOW TYPE BITUMINUS; H,I = HIGH TYPE BITUMINUS;
 J = CONCRETE; K = BRICK; L = BLOCK

STATE HIGHWAY ADMINISTRATION OF MARYLAND
 OFFICE OF PLANNING AND PRELIMINARY ENGINEERING
 BUREAU OF HIGHWAY STATISTICS

STATE HIGHWAY LOCATION REFERENCE

ROUTE NUMBER.....MD 15D CONTINUED
 INVENTORY DIRECTION.....EAST
 NAME: EASTERN BLVD

COUNTY-BALTIMORE
 SHA DISTRICT.....4
 DATE.....12/31/89

STATE	SYSTEM	FEDERAL	CLASS	FUNC	HWY	ACCESS	MILEPOINT	MILEPOINT DESCRIPTION	MARKED LANES	SURFACE WIDTH/TYPE*	AADT
SECONDARY	R	FAU	3035	U	14	DIVIDED	NONE	4.5D MDD7D2 SOUTHEAST FREEWAY	5	6DI	38,000
							4.5D	STRUC #3247			
							4.66		4	48I	
							5.42		6	72I	
							5.47	STRUC #3096 MIDDLE RIVER			
							5.76		4	54I	
							5.91	MDD7DD MARTIN BLVD			36,450
							5.91	STRUC #3D95			
							6.09		4	48I	
							6.39		4	5DI	
							6.46	MDD587 WILSON POINT RD			
							6.6D		4	48I	
							7.42		4	4DI	
						UNDIVIDED	7.62		4	41I	
							7.95		2	22I	
							8.44				32,275
							9.12	STRUC #PCDD-68			
							9.12	R/R #ATK 530 719 L			
							9.15		2	2DI	
							10.26		2	39I	
							10.34		2	2DI	
							10.58	C06568 EBENEZER RD			

ROUTE NUMBER.....MD 151
 INVENTORY DIRECTION.....NDRTH
 NAME: SPARROWS POINT RD

SECONDARY	R	FAU	3034	U	14	DIVIDED	NONE	.DD	BEG STATE MAINT @ SPARROWS POINT	4	48I	11,500
							.51		4	54I		
							.52	MDD151B WHARF RD				
							.52	STRUC #3D99				
							.52	R/R #PBR 858 251 S				
							.7D		4	48I		
							.88	MDD151A SPUR TO MD 718				
							.91				13,900	
							.94	MDD718 SPARROWS POINT RD				
							1.69	MD 158 (EB/L)				
							1.69	STRUC #32D6				
							1.73	MDD158 BETHLEHEM BLVD				
							1.73	STRUC #3297				
							1.92	MDD695 PATAPSCO FREEWAY			19,825	
							1.92	STRUC #3294				

* A,B = UNIMPROVED; C = GRADED & DRAINED; D,E = SDIL, GRAVEL, STONE; F,G = LOW TYPE BITUMINUS; H,I = HIGH TYPE BITUMINUS;
 J = CONCRETE; K = BRICK; L = BLOCK

STATE HIGHWAY ADMINISTRATION OF MARYLAND
OFFICE OF PLANNING AND PRELIMINARY ENGINEERING
BUREAU OF HIGHWAY STATISTICS

PAGE..... 27

STATE HIGHWAY LOCATION REFERENCE

ROUTE NUMBER.....MO 151 CONTINUED
INVENTORY DIRECTION....NORTH
NAME: NORTH POINT BLVD

COUNTY-BALTIMORE
SHA DISTRICT.....4
DATE.....12/31/89

STATE	SYSTEM	FEDERAL	CLASS	FUNC	HWY	ACCESS	MILEPOINT	MILEPOINT DESCRIPTION	MARKED LANES	SURFACE WIDTH/TYPE*	AADT
SECONDARY	R	FAU	3034	U	14	DIVIDED NONE	1.95	MO 158 (WB/L)	4	48I	19,825
							1.95	STRUC #3288			
							1.98	M000200 NORTH POINT RD			
							2.07	R/R #CR 530 556 E			
							2.35		5	58I	
							2.52		6	70I	
							2.62		4	60I	
							2.69		4	48I	
				16			2.71				17,500
							2.94	M00020C NORTH POINT RD			
							4.11	M00020C NORTH POINT RD			
							4.23	M00020B NORTH POINT RD			
							5.24	M00695 PATAPSCO FREEWAY			
							5.24	STRUC #3272			
				14			5.77				
							5.89	M00695 PATAPSCO FREEWAY			
							5.89	STRUC #3223	4	72I	24,500
							6.10				
							6.12	RAMP I TO MO 695			
							6.12	RAMP 6 FR MO 695			
							6.12	STRUC #3242			
							6.36		4	48I	
							6.50				28,500
							6.85	M00150 EASTERN BLVD			27,000
							6.85	STRUC #3098			
							7.06	M00770 CONLEY ST EXT			
							7.46	R/R #CTN 847 966 A			
							7.58	BALTO CITY LINE			

ROUTE NUMBER.....MO 151A
INVENTORY DIRECTION....NORTH
NAME: MO 151 SPUR

SECONDARY	R	NFA		U	19	UNOIVED NONE	.00	M00151 SPARROWS POINT RD	1	15I	
							.07	M00718 SPARROWS POINT RD			

ROUTE NUMBER.....MO 151B
INVENTORY DIRECTION....EAST
NAME: WHARF RD

SECONDARY	R	FAU	3054	U	14	DIVIDED NONE	.00	M00158 BETHLEHEM BLVD	2	50I	9,999
							.02	M00695 PATAPSCO FREEWAY			

* A,B = UNIMPROVED; C = GRADED & DRAINED; D,E = SOIL, GRAVEL, STONE; F,G = LOW TYPE BITUMINUS; H,I = HIGH TYPE BITUMINUS;
J = CONCRETE; K = BRICK; L = BLOCK

STATE HIGHWAY ADMINISTRATION OF MARYLAND
OFFICE OF PLANNING AND PRELIMINARY ENGINEERING
BUREAU OF HIGHWAY STATISTICS

STATE HIGHWAY LOCATION REFERENCE

ROUTE NUMBER.....MD 151B CONTINUED
INVENTORY DIRECTION....EAST
NAME: WHARF RD

COUNTY-BALTIMORE
SHA DISTRICT.....4
DATE.....12/31/89

STATE	SYSTEM	FEDERAL	CLASS	FUNC	HWY	ACCESS	MILEPOINT	MILEPOINT DESCRIPTION	MARKED LANES	SURFACE WIDTH/TYPE*	AADT	
SECONDARY	R	FAU	3054	U	14	DIVIDED	NONE	.02	STRUC #BZ001	2	5DI	9,999
								.16	MO 151B (NB/L)			
								.16	STRUC #3352			
								.19	STRUC #3351 ENT TO WAREHOUSE			
								.24		4	56I	
						UNOIVED		.48		2	3II	
		NFA		19				.53	MDD151 SPARROWS POINT RD			999
								.53	STRUC #3D99			
								.58				
								.62	OPD525 WHARF RD (AHEAD)	1	15I	

ROUTE NUMBER.....MD 157
INVENTORY DIRECTION....NORTH
NAME: PENINSULA EXPWY

SECONDARY	R	NFA		U	19	UNDIVIDED	NONE	.00	CREEK RD (PVT RD)	2	24I	2,999
		FAU	3D54		16			.03	MDD158 BETHLEHEM BLVD			
								.03	STRUC #3348			
								.07	MDD695 PATAPSCO FREEWAY			
								.07	STRUC #BZ0D1			
						DIVIDED		.15		4	50I	
								.19	MO 158 (WB/L)			
								.19	STRUC # 3349			
						UNDIVIDED		1.14		2	36I	
								1.24	C05630 PENINSULA EXPWY (AHEAD)			

ROUTE NUMBER.....MD 158
INVENTORY DIRECTION....EAST
NAME: BETHLEHEM BLVD

SECONDARY	R	FAU	3236	U	14	UNDIVIDED	NONE	.00	OPD524 TIN MILL RD (BACK)	2	3DI	9,999
						DIVIDED		.37		4	5DI	
								.52	RAMP 6 FR MD 695			
								.52	STRUC #BZ0D3			
								.96	MDD157 PENINSULA EXPWY			
								.96	STRUC #3348 & #3349(WB/L)			
								1.07	MDD695 PATAPSCO FREEWAY			
								1.07	STRUC #BZ001			
								1.32	MDD151B WHARF RD			
					16			1.36	MDD695 PATAPSCO FREEWAY			
								1.36	STRUC #3ZDD1			
								1.42	MO 151B (NB/L) WHARF RD			

* A,B = UNIMPROVED; C = GRADED & DRAINED; D,E = SOIL, GRAVEL, STONE; F,G = LOW TYPE BITUMINUS; H,I = HIGH TYPE BITUMINUS;
J = CONCRETE; K = BRICK; L = BLOCK

STATE HIGHWAY ADMINISTRATION OF MARYLAND
OFFICE OF PLANNING AND PRELIMINARY ENGINEERING
BUREAU OF HIGHWAY STATISTICS

PAGE..... 29

STATE HIGHWAY LOCATION REFERENCE

ROUTE NUMBER.....MD 158 CONTINUED
INVENTORY DIRECTION....EAST
NAME: BETHLEHEM BLVD

COUNTY-BALTIMORE
SHA DISTRICT.....4
DATE.....12/31/89

SYSTEM	FUNC	HWY	ACCESS	MILEPOINT	MILEPOINT	DESCRIPTION	MARKED	SURFACE	AAOT
STATE	FEDERAL	CLASS	CTL				LANES	WIDTH/TYPE*	
SECONDARY	R	FAU	3236	U	16	DIVIDED	NONE		
				1.42		STRUC #3352	4	50I	9,999
				1.71			4	48I	
				1.87		STRUC #3353 & #3354 (WB/L)			
				1.98		MD 151 (SB/L)			
				1.98		STRUC #3206			
				2.06			3	36I	
				2.07	M00151	NORTH POINT BLVD			
				2.07		STRUC #3297			
				2.17			4	48I	
				2.24	M000200	NORTH POINT RD			

ROUTE NUMBER.....MD 165
INVENTORY DIRECTION....NORTH
NAME: BALOWIN MILL RD

SECONDARY	R	FAS	1240	R	7	UNDIVIDED	NONE		
			1241						
				.00	C00291	BALOWIN MILL RD (BACK)	2	20I	4,675
				.83	M00145	SWEET AIR RD			6,375
				1.40		STRUC #3100 L GUNPOWDER FALLS			
				1.40		HARFORD CO/L			

ROUTE NUMBER.....MD 166
INVENTORY DIRECTION....NORTH
NAME: METROPOLITAN BLVD

SECONDARY	R	FAU	3013	U	14	DIVIDED	FULL		
				.00	IS0195	METROPOLITAN BLVD (BACK)	4	72I	3,100
				.08	C03118	SELFORD RD			
				.08		STRUC #3292			
				.18			4	48I	
				.38		STRUC #3291 ENT TO UMBC			
				.41			2	29I	18,175
				.64			3	40I	
				.69			3	36I	
				.78			2	24I	
				.96	M00372	WILKENS AVE			15,450
				.96					
				1.34			3	40I	
				1.75					15,000
				1.82			2	40I	
				1.99			2	24I	
				2.38			2	22I	
				2.72	M00144	FREDERICK AVE			

* A,B = UNIMPROVED; C = GRADED & DRAINED; D,E = SOIL, GRAVEL, STONE; F,G = LOW TYPE BITUMINUS; H,I = HIGH TYPE BITUMINUS;
J = CONCRETE; K = BRICK; L = BLOCK

STATE HIGHWAY ADMINISTRATION OF MARYLAND
OFFICE OF PLANNING AND PRELIMINARY ENGINEERING
BUREAU OF HIGHWAY STATISTICS

STATE HIGHWAY LOCATION REFERENCE

ROUTE NUMBER.....IS 195
INVENTORY DIRECTION....NORTH
NAME: METROPOLITAN BLVD

COUNTY-BALTIMORE
SHA DISTRICT.....4
DATE.....12/31/89

.....STATE.....	SYSTEM ..FEDERAL...	FUNC CLASS	HWY TYPE	ACCESS CTL	MILEPOINT	MILEPOINT DESCRIPTION	MARKED LANES	SURFACE WIDTH/TYPE*	AADT
PROPOSED	R FAI	19S U II	DIVIDED	FULL	.00	HOWARD CO/L	4	52J	7,300
PRIMARY					.47	USDD01 WASHINGTON BLVD	4	58I	
					.69				
					.74	STRUC #3279			
					.74	R/R #CSX 140 877 J			
					.76		4	48I	
					1.02	C03091 CEDAR AVE			8,100
					1.02	STRUC #3280			
					1.30	C03100 FRANCIS AVE			
					1.30	STRUC #3266			
					1.34		4	48J	
					1.66	IS0095 NO NAME			3,100
					1.66	STRUC #3253			
					2.09	M00166 METROPOLITAN BLVD (AHEAD)			

ROUTE NUMBER.....MD 29S
INVENTORY DIRECTION....NORTH
NAME: BALTIMORE WASHINGTON PKWY

PRIMARY	R FAP	III U I2	DIVIDED	FULL	.00	ANNE ARUNDEL CO/L	5	60I	50,000
					.00	STRUC #20II PATAPSCO RIVER			
					.19	ISDB95 HARBOR TUNNEL THRUWAY			
					.19	STRUC #BY01S			
					.93		6	72I	
					1.09	C0328I DAISY AVE			
					1.09	STRUC #30I8			
					1.40	BALTO CITY LINE			

ROUTE NUMBER.....MD 372
INVENTORY DIRECTION....EAST
NAME: WILKENS AVE

SECONDARY	R FAU	3DID U I4	UNDIVED	NONE	.00	M00166 ROLLING RD	2	22I	5,300
					.63		2	24I	
			DIVIDED		.74		4	48I	
					.91				25,27S
					1.23		4	68I	
					1.40	IS0695 BALTO BELTWAY			29,62S
					1.40	STRUC #3I19			
					1.49		4	58I	
					1.8I				24,500
			UNDIVED		1.93		4	65I	

* A,B = UNIMPROVED; C = GRADED & DRAINED; D,E = SOIL, GRAVEL, STONE; F,G = LOW TYPE BITUMINUS; H,I = HIGH TYPE BITUMINUS;
J = CONCRETE; K = BRICK; L = BLOCK

STATE HIGHWAY ADMINISTRATION OF MARYLAND
 OFFICE OF PLANNING AND PRELIMINARY ENGINEERING
 BUREAU OF HIGHWAY STATISTICS

STATE HIGHWAY LOCATION REFERENCE

ROUTE NUMBER.....MD 372 CONTINUED
 INVENTORY DIRECTION....EAST
 NAME: WILKENS AVE

COUNTY-BALTIMORE
 SHA DISTRICT.....4
 DATE.....12/31/89

SYSTEM	FUNC	HWY	ACCESS	MILEPOINT	MILEPOINT DESCRIPTION	MARKED	SURFACE	AADT				
STATE	FEDERAL	CLASS	CTL			LANES	WIDTH/TYPE*					
SECONDARY	R	FAU	3DID	U	I4	UNDIVIDED	NONE	2.12 2.46	BALTO CITY LINE	2	48I	24,500

ROUTE NUMBER.....MD 439
 INVENTORY DIRECTION....EAST
 NAME: OLD YORK RD

SECONDARY	R	FAS	I236	R	7	DIVIDED	NONE	.00	MDD045	YORK RD	2	34I	6,225
						UNDIVIDED		.05			2	24I	
								.24	ISDD83	HARRISBURG EXPWY			
								.24		STRUC #3208	2	22I	
								.87					
								3.03					3,000
								5.99		HARFORD CO/L			

ROUTE NUMBER.....MD 463A
 INVENTORY DIRECTION....NORTH
 NAME: YORK RD

SECONDARY	R	NFA		R	9	UNDIVIDED	NONE	.00	MDD045	YORK RD	2	24I	499
								.15		ROAD END			

ROUTE NUMBER.....MD 463B
 INVENTORY DIRECTION....NORTH
 NAME: YORK RD

SECONDARY	R	NFA		R	9	UNDIVIDED	NONE	.00		ROAD END	2	27I	499
								.06		STRUC #3IDS			
								.13	MDD045	YORK RD			

ROUTE NUMBER.....MD 542
 INVENTORY DIRECTION....NORTH
 NAME: LOCH RAVEN BLVD

SECONDARY	R	FAU	3D3I	U	14	DIVIDED	NONE	.00		BALTO CITY LINE	6	72I	27,000
								.24			6	68I	
								.41					25,000
								.98			6	72I	
								1.08			5	60I	
								1.73			6	72I	
								2.08			5	60I	
								2.18			5	60J	

* A,B = UNIMPROVED; C = GRADED & DRAINED; D,E = SOIL, GRAVEL, STONE; F,G = LOW TYPE BITUMINUS; H,I = HIGH TYPE BITUMINUS;
 J = CONCRETE; K = BRICK; L = BLOCK

STATE HIGHWAY ADMINISTRATION OF MARYLAND
 OFFICE OF PLANNING AND PRELIMINARY ENGINEERING
 BUREAU OF HIGHWAY STATISTICS

STATE HIGHWAY LOCATION REFERENCE

ROUTE NUMBER.....MD 542 CONTINUED
 INVENTORY DIRECTION....NORTH
 NAME: LOCH RAVEN BLVD

COUNTY-BALTIMORE
 SHA DISTRICT.....4
 DATE.....12/31/89

SYSTEM	FUNC	HWY	ACCESS	MILEPOINT	MILEPOINT DESCRIPTION	MARKED	SURFACE	AAOT
....STATE....	..FEDERAL...	CLASS	TYPE	CTL		LANES	WIDTH/TYPE*	
SECONDARY	R	FAU	3031	U 14	DIVIDED	NONE		
				2.28		6	72J	25,000
				2.44		5	48J	
				2.50	ISD695			
				2.50				
				2.62	C03353			
					BALTO BELTWAY			
					STRUC #3165			
					CROMWELL BRIDGE RD			

ROUTE NUMBER.....MD 562
 INVENTORY DIRECTION....NORTH
 NAME: OLD YORK RD

SECONDARY	R	FAS	1239	R 7	UNDIVIDED	NONE		
				.00	C00233			1,600
				.66				1,475
				1.39	MDD138			
					MARKOE RD			
					SHEPPARD RD/TROYER RD			

ROUTE NUMBER.....MD 567
 INVENTORY DIRECTION....EAST
 NAME: CROMWELL BRIDGE RD

SECONDARY	R	FAU	3199	U 16	UNDIVIDED	NONE		
				.00	C03353			5,999
				1.50	C038D7			
					CROMWELL BRIDGE RD (BACK)			
					CUB HILL RD			

ROUTE NUMBER.....MD 587
 INVENTORY DIRECTION....NORTH
 NAME: WILSON POINT RD

SECONDARY	R	FAU	3227	U 16	DIVIDED	NONE		
				.00	C04698			7,125
				1.14	MDD15D			
					DOGWOOD DR			
					EASTERN BLVD			

ROUTE NUMBER.....MD 588
 INVENTORY DIRECTION....NORTH
 NAME: GOLDEN RING RD

SECONDARY	R	FAU	3210	U 16	UNDIVIDED	NONE		
				.00	MDDDD7			12,999
				.55				
				.58				
				.69				
				1.19	ISDD95			
				1.19				
				1.92	C0428D			
					J F K MEM HWY			
					STRUC #3232			
					KENWOOD AVE (AHEAD)			

NAME: KENWOOD AVE

* A,B = UNIMPROVED; C = GRADED & DRAINED; D,E = SOIL, GRAVEL, STONE; F,G = LOW TYPE BITUMINUS; H,I = HIGH TYPE BITUMINUS;
 J = CONCRETE; K = BRICK; L = BLOCK

STATE HIGHWAY ADMINISTRATION OF MARYLAND
 OFFICE OF PLANNING AND PRELIMINARY ENGINEERING
 BUREAU OF HIGHWAY STATISTICS

STATE HIGHWAY LOCATION REFERENCE

ROUTE NUMBER.....MD' 644A
 INVENTORY DIRECTION....EAST
 NAME: FRANCIS AVE

COUNTY-BALTIMORE
 SHA DISTRICT.....4
 DATE.....12/31/89

SYSTEM		FUNC CLASS	HWY TYPE	ACCESS CTL	MILEPOINT	MILEPOINT DESCRIPTION	MARKED LANES	SURFACE WIDTH/TYPE*	AADT
STATE	FEDERAL								
SECONDARY	R FAU	3347 U 17	UNOIVED	NONE	.00	C03060 CARVILLE AVE	2	28I	3,699
					.09	US0001 SOUTHWESTERN BLVD			
					.09	STRUC #3006			
					.13	R/R #ATK 529 619 K			
	NFA	19			.15				
					.16	C03167 RIDGE AVE (AHEAD)			

ROUTE NUMBER.....MD 648E
 INVENTORY DIRECTION....NORTH
 NAME: OLD ANNAPOLIS RD

SECONDARY	R FAU	3005 U 16	UNOIVED	NONE	.00	ANNE ARUNDEL CO/L	2	40I	12,700
					.00	STRUC #2056 PATAPSCO RIVER			15,500
					.15				
					.37	IS0895 HARBOR TUNNEL THRUWAY			
					.37	STRUC #BY016	2	24I	17,000
					.90				
					1.06				
					1.49	BALTO CITY LINE			

ROUTE NUMBER.....IS 695
 INVENTORY DIRECTION....NORTH
 NAME: BALTO BELTWAY

PRIMARY	R FAI	695 U 11	DIVIDED	FULL	.00	ANNE ARUNDEL CO/L	6	74I	113,000
					.00	STRUC #2001 PATAPSCO RIVER			115,000
					.21	IS0895 HARBOR TUNNEL THRUWAY			
					.21	STRUC #BY013			
					.44	M00891 HOLLINS FERRY RD			
					.44	STRUC #3110			
					.64	STRUC #3111			
					.64	R/R #CSX 140 874 N	7	86I	120,875
					1.11				
					1.13	US0001A1 WASHINGTON BLVD			
					1.13	STRUC #3112			
					1.53	RAMP 3 TO IS 95			
					1.53	STRUC #3195			
					1.60	IS0095 NO NAME			
					1.60	STRUC #3202			
					1.71	RAMP 5 TO IS 95			
					1.71	STRUC #3201			
					1.72	IS0095 NO NAME			142,000

* A,B = UNIMPROVED; C = GRADED & DRAINED; D,E = SOIL, GRAVEL, STONE; F,G = LOW TYPE BITUMINUS; H,I = HIGH TYPE BITUMINUS;
 J = CONCRETE; K = BRICK; L = BLOCK

STATE HIGHWAY ADMINISTRATION OF MARYLAND
OFFICE OF PLANNING AND PRELIMINARY ENGINEERING
BUREAU OF HIGHWAY STATISTICS

PAGE..... 34

STATE HIGHWAY LOCATION REFERENCE

ROUTE NUMBER.....IS 695 CONTINUED
INVENTORY DIRECTION....NORTH
NAME: BALTO BELTWAY

COUNTY-BALTIMORE
SHA DISTRICT.....4
DATE.....12/31/89

SYSTEM	FUNC	HWY	ACCESS	MILEPOINT	MILEPOINT DESCRIPTION	MARKED LANES	SURFACE WIDTH/TYPE*	AADT
....STATE....	..FEDERAL...	CLASS	TYPE	CTL				
PRIMARY	R	FAI	695	U 11	DIVIDED FULL			
				1.72	STRUC #3199	7	86I	142,000
				1.79		6	74I	
				2.10		7	85I	
				2.19	C03022 BENSON AVE			
				2.19	STRUC #3113			
				2.33	R/R #ATK 529 618 0			
				2.37	US0001 SOUTHWESTERN BLVD			157,000
				2.37	STRUC #3114			
				2.73	STRUC #3117 PEDESTRIAN WALKWAY			
				2.81	C03004 WESTLAND BLVD			
				2.81	STRUC #3118			
				3.34	M00372 WILKENS AVE			
				3.34	STRUC #3119			
				4.58	M00144 FREDERICK RD			
				4.58	STRUC #3121			
				5.06	C02600 EDMONDSON AVE			
				5.06	STRUC #3122			
				5.33	C02621 INGLESIDE AVE			
				5.33	STRUC #3123			
				5.81	US0040 BALTO NATIONAL PIKE			158,725
				5.81	STRUC #3124			
				5.97		8	96I	
				6.42		6	72J	
				6.62	C02500 CROSBY RD			
				6.62	STRUC #3125			
				7.23	IS0070 NO NAME			159,350
				7.23	STRUC #3127			
				7.23	RAMP 1 & 5			
				7.23	STRUC #3128			
				7.23	RAMP 3 & 7			
				7.23	STRUC #3129			
				7.68	M00122 SECURITY BLVD	8	96J	154,000
				7.68	STRUC #3134			
				8.34	C02356 DOGWOOD RD			
				8.34	STRUC #3137			
				9.12	C01900 WINDSOR MILL RD			
				9.12	STRUC #3138			
				10.23	M00026 LIBERTY RD			
				10.23	STRUC #3139			
				10.98	C01800 MILFORD MILL RD			
				10.98	STRUC #3140			
				11.20		6	72J	

* A,B = UNIMPROVED; C = GRADED & DRAINED; D,E = SOIL, GRAVEL, STONE; F,G = LOW TYPE BITUMINUS; H,I = HIGH TYPE BITUMINUS;
J = CONCRETE; K = BRICK; L = BLOCK

STATE HIGHWAY ADMINISTRATION OF MARYLAND
OFFICE OF PLANNING AND PRELIMINARY ENGINEERING
BUREAU OF HIGHWAY STATISTICS

PAGE..... 35

STATE HIGHWAY LOCATION REFERENCE

ROUTE NUMBER.....IS 69S CONTINUED
INVENTORY DIRECTION....NORTH
NAME: BALTO BELTWAY

COUNTY-BALTIMORE
SHA DISTRICT.....4
DATE.....12/31/89

SYSTEM	FUNC	HWY	ACCESS	MILEPOINT	MILEPOINT DESCRIPTION	MARKED	SURFACE	AAOT
STATE	FEDERAL	CLASS	CTL			LANES	WIDTH/TYP*	
PRIMARY	R	FAI	69S U 11	DIVIDED	FULL			
				11.45		6	72I	154,000
				11.67	C01700 OLD COURT RD			
				11.67	STRUC #3142			
				11.90	STRUC #3143 BALTO METRO			
				11.94	IS 79S (S9/L)			
				11.94	STRUC #3308			
				12.04	ISO795 NORTHWEST EXPWY			141,000
				12.04	STRUC #3310			
				12.17	STRUC #3144 GWYNNS FALLS			
				12.22	STRUC #3145			
				12.22	R/R #CSX 831 6S3 V			
				12.74		6	72J	
				13.02	M00140 REISTERSTOWN RD			
				13.02	STRUC #3146			
				13.76	M00129 PARK HEIGHTS AVE			
				13.76	STRUC #3147			
				14.26	C01600 STEVENSON RD			
				14.26	STRUC #3148			
				15.41		6	72I	
				15.67	C00722 GREENSPRING AVE			140,000
				15.67	STRUC #3149			
				16.32	STRUC #3150			
				17.05	M00025 FALLS RD			
				17.05	STRUC #3151			
				17.24	STRUC #3153 JONES FALLS			
				17.41	IS0083 JONES FALLS EXPWY (AHEAD)			
				17.41	M00025A FALLS RD			
				17.41	STRUC #3154			
				18.91	IS0083 JONES FALLS EXPWY (BACK)			125,000
				18.91	STRUC #3158			
				19.06	RAMP S FR IS 83			
				19.06	STRUC #3203			
				19.12	STRUC #3159			
				19.12	R/R #CR S30 838 V			
				19.39		7	84I	
				19.55	M00139 CHARLES ST			139,975
				19.55	STRUC #3160			
				20.48		6	72I	
				20.55	M00045 YORK RD			131,000
				20.55	STRUC #3161			
				21.19	M00146 DULANEY VALLEY RD			121,000
				21.19	STRUC #3162			

* A,B = UNIMPROVED; C = GRADED & DRAINED; D,E = SOIL, GRAVEL, STONE; F,G = LOW TYPE BITUMINUS; H,I = HIGH TYPE BITUMINUS;
J = CONCRETE; K = BRICK; L = BLOCK

STATE HIGHWAY ADMINISTRATION OF MARYLAND
OFFICE OF PLANNING AND PRELIMINARY ENGINEERING
BUREAU OF HIGHWAY STATISTICS

PAGE..... 36

STATE HIGHWAY LOCATION REFERENCE

ROUTE NUMBER.....IS 695 CONTINUED
INVENTORY DIRECTION....NORTH
NAME: BALTO BELTWAY

COUNTY-BALTIMORE
SHA DISTRICT.....4
DATE.....12/31/89

SYSTEM	FUNC	HWY	ACCESS	MILEPOINT	MILEPOINT	DESCRIPTION	MARKED	SURFACE	AAOT
STATE	FEDERAL	CLASS	TYPE	CTL			LANES	WIDTH/TYPE*	
PRIMARY	R	FAI	695 U II	DIVIDED	FULL	22.43			
						22.45 C03334	6	72I	115,000
						22.45			
						23.20 C03353			
						23.20			
						23.37 M00542			109,000
						23.37			
						24.09 C0I400			
						24.09			
						24.44 M00041			116,000
						24.44			
						24.83 C03600			
						24.83			
						25.58 M00147			114,000
						25.58			
						26.02 C03739			
						26.02			
						26.43 C03482			
						26.43			
						27.21 US0001			108,266
						27.21			
						27.97 C04457			
						27.97			
						28.46			
						28.61	5	60I	
						28.61			
						28.77 IS0095			
						28.77			
						28.88 IS0095			
						28.88	4	48I	
						29.07			
						29.07			
						29.26 M00695			
						29.26			

ROUTE NUMBER.....MO 695
INVENTORY DIRECTION....NORTH
NAME: BALTO BELTWAY

PRIMARY	R	FAP	II5 U 12	DIVIDED	FULL	.00	IS0695	BALTO BELTWAY (BACK)	4	50I	100,000
						.71	M00007	PHILADELPHIA RD			
						.71		STRUC #3I90			
						1.05	US0040	PULASKI HWY			
						1.05		STRUC #3I91			

* A,B = UNIMPROVED; C = GRADED & DRAINED; O,E = SOIL, GRAVEL, STONE; F,G = LOW TYPE BITUMINUS; H,I = HIGH TYPE BITUMINUS;
J = CONCRETE; K = BRICK; L = BLOCK

STATE HIGHWAY ADMINISTRATION OF MARYLAND
 OFFICE OF PLANNING AND PRELIMINARY ENGINEERING
 BUREAU OF HIGHWAY STATISTICS

STATE HIGHWAY LOCATION REFERENCE

ROUTE NUMBER.....MO 695 CONTINUED
 INVENTORY DIRECTION.....NDRTH
 NAME: BALTD BELTWAY

COUNTY-BALTIMORE
 SHA DISTRICT.....4
 DATE.....12/31/89

SYSTEM	FUNC CLASS	HWY TYPE	ACCESS CTL	MILEP DINT	MILEPOINT DESCRIPTION	MARKED LANES	SURFACE WIDTH/TYP*	AADT
PRIMARY	R FAP 115 U 12	DIVIDED	FULL	1.15	STRUC #325D	4	5DI	100,000
				1.15	R/R #CSX 14D 827 F			
				1.17				
				1.38	C05912 KELSD DR	4	48I	60,000
				1.38	STRUC #3251			
NAME: WINDLASS FREEWAY				1.39	MDD702 SOUTHEAST FREEWAY			
				1.61	STRUC #3284			
				1.61	R/R #ATK 53D 744 U			
				1.79		4	49I	
				2.01		4	48I	
				2.54	STRUC #3276			
				2.54	R/R #ATK 53D 743 M			
NAME: PATAPSCD FREEWAY				3.26	C05069 CHESACD AVE			
				3.26	STRUC #3257			
				3.45	STRUC #3238			
				3.45	R/R #ATK 53D 741 Y			
				3.89	CDS135 DIAMOND POINT RD			
				3.89	STRUC #3258			
				4.18		5	6DI	33,925
				4.20	MDD15D EASTERN BLVD			
				4.20	STRUC #3226			
				4.57	RAMP 1 FR MERRITT BLVD			
				4.57	STRUC #3225			
				4.64	STRUC #3224			
				4.64	R/R #CR 53D 545 S			
				4.64	R/R #CR 53D 544 K			
				4.82	MDD151 NORTH POINT BLVD (WB/L)			
				4.82	STRUC #3223			
				5.20		4	48I	
				5.52	MDD151 NDRTH POINT BLVD (WB/L)			33,800
				5.52	STRUC #3272			
				5.91	CD551D TRAPPE RD			
				5.91	STRUC #3247			
				6.56	C05820 COVE RD			35,975
				6.56	STRUC #3248			
				7.23	C05524 BEACHWOOD RD			
				7.23	STRUC #3244			
				8.68	STRUC #3290			
				8.68	R/R #CR 53D 553 J			
				8.68	R/R #CR 53D 554 R			
				8.72	CD5527 MORSE LA			
				8.79	MD 158 (WB/L)	2	30I	

* A,B = UNIMPROVED; C = GRADED & DRAINED; D,E = SOIL, GRAVEL, STONE; F,G = LOW TYPE BITUMINUS; H,I = HIGH TYPE BITUMINUS;
 J = CONCRETE; K = BRICK; L = BLOCK

STATE HIGHWAY ADMINISTRATION OF MARYLAND
OFFICE OF PLANNING AND PRELIMINARY ENGINEERING
BUREAU OF HIGHWAY STATISTICS

PAGE..... 39

STATE HIGHWAY LOCATION REFERENCE

ROUTE NUMBER.....MD 695B
INVENTORY DIRECTION....WEST
NAME: ACCESS RD

COUNTY-BALTIMORE
SHA DISTRICT.....4
DATE.....12/31/89

.....STATE.....	SYSTEM		FUNC CLASS	HWY TYPE	ACCESS CTL	MILEPOINT	MILEPOINT DESCRIPTION	MARKED LANES	SURFACE WIDTH/TYPE*	AADT
	R	NFA								
SECONDARY	R	NFA	U 19	UNOIVED	NONE	.00	MD0695A BROENING HWY	2	33I	99
						.00	TOLL MAINTENANCE			
						.10	C05237 DUNDALK AVE			

ROUTE NUMBER.....MD 700
INVENTORY DIRECTION....NORTH
NAME: MARTIN BLVD

SECONDARY	R	NFA	U 19	DIVIDED	NONE	.00	CHESAPEAKE PARK PLAZA	4	60I	20,000
		FAU 3036	14			.08	MD0150 EASTERN BLVD			
						.08	STRUC #3095	4	48I	
					PART	.16				
				UNOIVED		.85		1	15I	
						1.86				
						1.97	US0040' PULASKI HWY			
						1.97	STRUC #3106			

ROUTE NUMBER.....MD 702
INVENTORY DIRECTION....EAST
NAME: SOUTHEAST FREEWAY

SECONDARY	R	FAU 3038	U 12	DIVIDED	FULL	.00	MD0695 BALTO BELTWAY	5	60I	43,500
						.20	STRUC #3267			
						.20	R/R #ATK 530 745 B	4	48I	
						.33				
						.39	STRUC #3271 NORTHEAST CREEK			
						.49	MD0695 BALTO BELTWAY			
						.49	STRUC #3282			
						.52	STRUC #3268			
						.78	C05033 MACE AVE			
						.78	STRUC #3246			
						1.31	C04774 MARLYN AVE			
						1.31	STRUC #3277			
						1.69	MD0150 EASTERN BLVD			
						1.69	STRUC #3247			
				PART		2.01		6	76I	
						2.04		4	48I	
						3.04				
						4.13	C04967 BACK RIVER NECK RD			

* A,B = UNIMPROVED; C = GRADED & DRAINED; D,E = SOIL, GRAVEL, STONE; F,G = LOW TYPE BITUMINUS; H,I = HIGH TYPE BITUMINUS;
J = CONCRETE; K = BRICK; L = BLOCK

STATE HIGHWAY ADMINISTRATION OF MARYLAND
OFFICE OF PLANNING AND PRELIMINARY ENGINEERING
BUREAU OF HIGHWAY STATISTICS

PAGE..... 40

STATE HIGHWAY LOCATION REFERENCE

ROUTE NUMBER.....MD 718
INVENTORY DIRECTION.....NORTH
NAME: SPARROWS POINT RD

COUNTY-BALTIMORE
SHA DISTRICT.....4
DATE.....12/31/89

SYSTEM	FUNC	HWY	ACCESS	MILEPOINT	MILEPOINT DESCRIPTION	MARKED LANES	SURFACE WIDTH/TYPE*	AADT	
....STATE....	..FEDERAL...	CLASS	TYPE	CTL					
SECONDARY	R	FAU	3S32	U 17	UNDIVIDED	NONE			
				.00	MDD1S1	SPARROWS PT RD/NORTH PT BLVD	3	30I	4,700
				.03	MDD1S1A	MD 151 SPUR			
				.04			2	20I	
				1.00	MDD020D	NORTH POINT RD			

ROUTE NUMBER.....MD 746A
INVENTORY DIRECTION.....NORTH
NAME: OLD FALLS RD

SECONDARY	R	NFA		U 19	UNDIVIDED	NONE			
				.00	MDD02S	FALLS RD	2	19I	199
				.09		STRUC #3107 JONES FALLS			
				.13		ROAD END			

ROUTE NUMBER.....MD 770
INVENTORY DIRECTION.....NORTH
NAME: CONLEY ST EXT

SECONDARY	R	NFA		U 19	UNDIVIDED	NONE			
				.00	MDD02DA	NORTH POINT RD	2	20I	1,399
				.06			2	18I	
				.08	MD0151	NORTH POINT BLVD			

ROUTE NUMBER.....IS 795
INVENTORY DIRECTION.....NORTH
NAME: NORTHWEST EXPRESSWAY

PRIMARY	R	FAI	79S	U 11	DIVIDED	FULL			
				.00	IS0695	BALTO BELTWAY	4	48J	40,000
				.00		STRUC #3310 & #3308			
				.32		STRUC #3314 GWYNNS FALLS			
				.38			6	72J	
				.70		STRUC #3315			
				.93	C07113	MT WILSON LA			
				.93		STRUC #3307			
				1.55	MDD037	MCOONOGH RD			
				1.55		STRUC #3316			
				2.40		STRUC #3317			
				2.59		STRUC #3318 GWYNNS FALLS			
				2.84			5	60J	
				2.92		STRUC #3322 GWYNNS FALLS			
				3.13		STRUC #3319 REO RUN			
				3.31		METRO STATION			
				3.53			5	48J	
				3.88			4	48I	

* A,B = UNIMPROVED; C = GRADED & DRAINED; O,E = SOIL, GRAVEL, STONE; F,G = LOW TYPE BITUMINUS; H,I = HIGH TYPE BITUMINUS;
J = CONCRETE; K = BRICK; L = BLOCK

STATE HIGHWAY ADMINISTRATION OF MARYLAND
OFFICE OF PLANNING AND PRELIMINARY ENGINEERING
BUREAU OF HIGHWAY STATISTICS

PAGE..... 41

STATE HIGHWAY LOCATION REFERENCE

ROUTE NUMBER.....IS 79S CONTINUED
INVENTORY DIRECTION.....NORTH
NAME: NORTHWEST EXPRESSWAY

COUNTY-BALTIMORE
SHA DISTRICT.....4
DATE.....12/31/89

STATE	SYSTEM	FEDERAL	CLASS	FUNC	HWY	ACCESS	MILEPINT	MILEPINT	DESCRIPTION	MARKED LANES	SURFACE WIDTH/TYP*	AADT
PRIMARY	R	FAP	236	U	12	DIVIDED FULL	3.93	MDD94D	DWINGS MILLS BLVD	4	48I	35,000
							3.93		STRUC #3323			
							4.03		RAMP 1 TO MD 94D			
							4.03		STRUC #333D			
							4.06		RAMP 7 FR MD 94D			
							4.06		STRUC #3327			
							5.16	C00562	PLEASANT HILL RD			
							5.16		STRUC #3332			
							5.96	C0D543	CHURCH RD			
							5.96		STRUC #3333			30,000
							6.55	C06781	FRANKLIN BLVD			
							6.55		STRUC #3334			
							7.39	C0D503	BERRYMANS LA			
							7.39		STRUC #3835			
							7.94	C0D504	STOCKDALE AVE			
							7.94		STRUC #3336			
							8.33	C0D499	COCKEYS MILL RD			
							8.33		STRUC #3337			
						UNDIVIDED	8.83					
							8.87		RAMP 1 TO MD 14D			
							8.87		STRUC #3338			
							8.97	MDD14D	WESTMINSTER PIKE			
							8.97	MDD79S	NO NAME (AHEAD)			

ROUTE NUMBER.....MD 79S
INVENTORY DIRECTION.....EAST
NAME: NO NAME

PRIMARY	R	FAP	276	U	12	UNDIVIDED NDNE	.00	MDD14D	WESTMINSTER PIKE	4	55I	13,500
							.00	IS079S	NORTHWEST EXPWY (BACK)	4	50I	
							.27			3	40I	
							.34					
							.46	MDD128	BUTLER RD (AHEAD)			
							.46	MDD030	HANOVER PIKE			

ROUTE NUMBER.....MD 887
INVENTORY DIRECTION.....NORTH
NAME: NO NAME

SECONDARY	R	NFA		U	19	UNDIVIDED NDNE	.00	MDD045	YORK RD	1	15I	99
							.07	MDD045	YORK RD			
							.07		STRUC #3108			

* A,B = UNIMPROVED; C = GRADED & DRAINED; D,E = SOIL, GRAVEL, STONE; F,G = LOW TYPE BITUMINUS; H,I = HIGH TYPE BITUMINUS;
J = CONCRETE; K = BRICK; L = BLOCK

STATE HIGHWAY ADMINISTRATION OF MARYLAND
 OFFICE OF PLANNING AND PRELIMINARY ENGINEERING
 BUREAU OF HIGHWAY STATISTICS

STATE HIGHWAY LOCATION REFERENCE

ROUTE NUMBER.....MD 887 CONTINUED
 INVENTORY DIRECTION....NORTH
 NAME: NO NAME

COUNTY-BALTIMORE
 SHA DISTRICT.....4
 DATE.....12/31/89

SYSTEM	FUNC CLASS	HWY TYPE	ACCESS CTL	MILEPOINT	MILEPOINT DESCRIPTION	MARKED LANES	SURFACE WIDTH/TYPE*	AADT
SECONDARY R NFA	U 19	UNDIVIDED	NONE	.15 MDD045	YORK RD	1	15I	99
ROUTE NUMBER.....MD 887A INVENTORY DIRECTION....NORTH NAME: NO NAME								
SECONDARY R NFA	U 19	UNDIVIDED	NONE	.00 MDD045	YORK RD	1	15I	99
				.04		1	15J	
				.08	MDD045			
				.15	MDD045			
ROUTE NUMBER.....MD 889 INVENTORY DIRECTION....NORTH NAME: NO NAME								
SECONDARY R NFA	R 9	UNDIVIDED	NONE	.00		2	18I	199
				.10	MDD137			
ROUTE NUMBER.....MD 891 INVENTORY DIRECTION....EAST NAME: HOLLINS FERRY RD								
SECONDARY R FAU	3133 U 17	UNDIVIDED DIVIDED	NONE	.00	C03239	2	24I	10,399
				.14		4	51I	
				.20		4	54I	
	16			.30	ISD695			
				.30				
				.56	C03200			
ROUTE NUMBER.....MD 892 INVENTORY DIRECTION....NORTH NAME: NO NAME								
SECONDARY R NFA	R 9	UNDIVIDED	NONE	.00	MDD007	2	8E	99
				.04		2	20I	
				.07				
ROUTE NUMBER.....IS 895 INVENTORY DIRECTION....NORTH NAME: HARBOR TUNNEL THRUWAY								
PRIMARY R FAP	113 U 12	DIVIDED	FULL	.00		4	48J	17,500

*A,B = UNIMPROVED; C = GRADED & DRAINED; D,E = SOIL, GRAVEL, STONE; F,G = LOW TYPE BITUMINUS; H,I = HIGH TYPE BITUMINUS;
 J = CONCRETE; K = BRICK; L = BLOCK

STATE HIGHWAY ADMINISTRATION OF MARYLAND
OFFICE OF PLANNING AND PRELIMINARY ENGINEERING
BUREAU OF HIGHWAY STATISTICS

STATE HIGHWAY LOCATION REFERENCE

ROUTE NUMBER.....IS 895 CONTINUED
INVENTORY DIRECTION....NORTH
NAME: HARBOR TUNNEL THRUWAY

COUNTY-BALTIMORE
SHA DISTRICT.....4
DATE.....12/31/89

.....STATE.....	SYSTEM ..FEDERAL...	FUNC CLASS	HWY TYPE	ACCESS CTL	MILEPOINT	MILEPOINT DESCRIPTION	MARKED LANES	SURFACE WIDTH/TYPE*	AAOT
PRIMARY	R FAP	113 U	12	DIVIOED FULL	.00	STRUC #HOY006 PATAPSCO RIVER	4	48J	17,500
					.00	US0001 WASHINGTON BLVD			
					.00	STRUC #3010			
					.00	TOLL MAINTENANCE			
					.18		4	48I	
					.56	STRUC #BY008 CALVERT ACCESS RD			
					.71	STRUC #BY009			
					.71	R/R #ATK 529 538 K			
					.88	STRUC #BY010 HERBERT RUN			
					1.27	SR0107 HALETHORPE FARM RD			
					1.27	STRUC #BY011			
					2.14	C06274 TRANSWAY RD			
					2.14	STRUC #BY012			
	FAI	895	11		2.38	ISO695 BALTO BELTWAY			26,500
					2.38	STRUC #BY013			
					2.68	C03200 HAMMONDS FERRY RD			
					2.68	STRUC #BY014			
					3.32	M00295 BALTIMORE WASHINGTON PKWY			
					3.32	STRUC #BY015			
					3.78	M00648E OLD ANNAPOLIS RD			
					3.78	STRUC #BY016			
					4.09	STRUC #BY017	4	56I	
					4.22				
					4.57	STRUC #BY018 PATAPSCO RIVER			
					4.57	ANNE ARUNDEL CO/L			

ROUTE NUMBER.....MD 940
INVENTORY DIRECTION....NORTH
NAME: OWINGS MILLS BLVD

SECONDARY	R FAU	3428 U	14	DIVIOED NONE	.00	C02255 DOLFIELD RD	2	38I	9,999
					.04		4	50I	
					.08		5	64I	
					.23		4	53I	
					.52	RAMP 7 FR IS 795			
					.52	STRUC #3325			
					.66	RAMP 9 FR IS 795			
					.66	STRUC #3324			
					.70	IS0795 NORTHWEST EXPWY			
					.70	STRUC #3323			
					.84	RAMP 1 FR IS 795			
					.84	STRUC #3326			

* A,B = UNIMPROVED; C = GRADED & DRAINED; D,E = SOIL, GRAVEL, STONE; F,G = LOW TYPE BITUMINUS; H,I = HIGH TYPE BITUMINUS;
J = CONCRETE; K = BRICK; L = BLOCK

STATE HIGHWAY ADMINISTRATION OF MARYLAND
 OFFICE OF PLANNING AND PRELIMINARY ENGINEERING
 BUREAU OF HIGHWAY STATISTICS

PAGE..... 44

STATE HIGHWAY LOCATION REFERENCE

ROUTE NUMBER.....MD 940 CONTINUED
 INVENTORY DIRECTION....NORTH
 NAME: OWINGS MILLS BLVD

COUNTY-BALTIMORE
 SHA DISTRICT.....4
 DATE.....12/31/89

SYSTEM		FUNC CLASS	HWY TYPE	ACCESS CTL	MILEPOINT	MILEPOINT DESCRIPTION	MARKED LANES	SURFACE WIDTH/TYPE*	AADT
STATE	FEDERAL								
SECONDARY	R FAU	342B U 14	DIVIDED	NONE	1.06		5	65I	9,999
					1.21		4	62I	
					1.26	STRUC #333I GWYNNS FALLS			
					1.43		4	53I	
		3574 I6			1.49	MDDI4D REISTERSTOWN RD			
					1.49	STRUC #333I			
					1.54	ROAD END			

ROUTE NUMBER.....MD 940D
 INVENTORY DIRECTION....SOUTH
 NAME: NO NAME

SECONDARY	R NFA	U 19	UNDIVIDED	NONE	.00	COD543 CHURCH RD	2	24I	
					.68	ROAD END			

ROUTE NUMBER.....MD 940S
 INVENTORY DIRECTION....WEST
 NAME: NO NAME

SECONDARY	R NFA	U 19	UNDIVIDED	NONE	.00	MDD03D HANOVER PIKE	2	IDI	
					.28		2	IDH	
					.36	ROAD END			

* A,B = UNIMPROVED; C = GRADED & DRAINED; D,E = SOIL, GRAVEL, STONE; F,G = LOW TYPE BITUMINUS; H,I = HIGH TYPE BITUMINUS;
 J = CONCRETE; K = BRICK; L = BLOCK

1990

HIGHWAY LOCATION REFERENCE

**CALVERT
COUNTY**



CALVERT COUNTY

STATE HIGHWAY ADMINISTRATION OF MARYLAND
OFFICE OF PLANNING AND PRELIMINARY ENGINEERING
BUREAU OF HIGHWAY STATISTICS

PAGE..... 1

STATE HIGHWAY LOCATION REFERENCE

ROUTE NUMBER.....MD 2
INVENTORY DIRECTION.....NORTH
NAME: SOLOMONS ISLAND RD

COUNTY-CALVERT
SHA DISTRICT.....5
DATE.....12/31/89

.....STATE.....	SYSTEM ..FEDERAL...	FUNC CLASS	HWY TYPE	ACCESS CTL	MILEPOINT	MILEPOINT DESCRIPTION	MARKED LANES	SURFACE WIDTH/TYP*	AADT
SECONDARY	R NFA	R 9	UNDIVIDED	NONE	.00	ROAD END	2	19I	2,499
					.09	MDD749 WILLIAMS ST	2	21I	
					.16	MDD749 WILLIAMS ST	2	20I	
					.20		2	21I	
					.33		2	22I	
	FAS 1386	7			.38		2	24I	
					.74	STRUC #4005 PATUXENT RIVER			
					1.33	MDD002G SPUR			
PRIMARY	FAP 259	2	DIVIDED		1.51	MDD765R SERVICE RD			
NAME: LOUIS L GOLDSTEIN HWY					1.53	MDD004 SOLOMONS ISLAND RD	4	48I	10,700
					2.06	MDD765R SERVICE RD			
					2.24	MDD002X NEWTOWN RD			
					2.24	MDD002W SERVICE RD			
					2.43	MDD765Y SWAGGLER POINT RD			
					2.74	MDD002V MONTICELLO LA			
					4.15	MDD002U COSTER-MILL BRIDGE RDS			
					4.58	MDD002Y SERVICE RD			7,600
					5.69	MDD002R SERVICE RD			9,000
					6.14	MDD002Q SERVICE RD			
					7.44	MDD765Q SERVICE RD			
					7.92	MDD765Q SERVICE RD			
					8.32	MDD765P SERVICE RD			
					8.75	MDD002P WHITE SANDS RD			
					9.32	MDD765N SERVICE RD			
					9.70	MDD002M SERVICE RD			
					10.16	MDD765M SERVICE RD			
					10.16	MDD765N SERVICE RD			
				PART	10.97	MDD002A SERVICE RD			14,000
					10.97	MDD765 OLD MD 2			
					11.35	MDD002L PARRAN RD			
					12.17	MDD002H SERVICE RD			
					13.06	MDD765J CALVERT BEACH RD			
					13.06	MDD765S BALL RD			
					13.70	MDD002K LANCASTER DR			
					14.10	MDD002O SERVICE RD			
					14.54	MDD002J WESTERN SHORES RD			
					14.54	MDD002I SERVICE RD			
					15.13	MDD765B SERVICE RD			14,100
					15.55	MDD765O PARKERS CREEK RD			
				NONE	15.96	MDD264 BROOMES ISLAND RD			15,700
					15.96	MDD765 OLD MD 2			

* A,B = UNIMPROVED; C = GRADED & DRAINED; D,E = SOIL, GRAVEL, STONE; F,G = LOW TYPE BITUMINUS; H,I = HIGH TYPE BITUMINUS;
J = CONCRETE; K = BRICK; L = BLOCK

STATE HIGHWAY ADMINISTRATION OF MARYLAND
OFFICE OF PLANNING AND PRELIMINARY ENGINEERING
BUREAU OF HIGHWAY STATISTICS

STATE HIGHWAY LOCATION REFERENCE

ROUTE NUMBER.....MD 2 CONTINUED
INVENTORY DIRECTION....NORTH
NAME: LOUIS L GOLDSTEIN HWY

COUNTY-CALVERT
SHA DISTRICT.....5
DATE.....12/31/89

.....STATE.....	SYSTEM R FAP	FEDERAL... 259	FUNC CLASS R 2	HWY TYPE DIVIDED	ACCESS CTL NONE	MILEPOINT	MILEPOINT DESCRIPTION	MARKED LANES	SURFACE WIDTH/TYPE*	AADT
PRIMARY	R FAP	259	R 2	DIVIDED	NONE	17.59	M00506 BOWENS SIXES RD	4	48I	21,175
						18.31	M00765A MAIN ST			22,900
						19.57		5	60I	
						19.71		4	48I	
						19.88	M00231 CHURCH ST			30,500
						20.47	M00765A MAIN ST			
						20.59	M00402 DARES BEACH RD	4	46I	23,500
						20.90		4	45I	
						21.35		4	46I	
						23.17		4	48I	
						23.39	M00263 PLUM POINT RD			21,300
						23.48	STRUC #4002 & #4003 HUNTING CREEK			
						23.50		4	46I	
						25.23		4	48I	
						25.62	M00524 OLD TOWN RD			
						25.63				23,025
						26.31	M00524 OLD TOWN RD			
						28.94	M00004 SOUTHERN MD BLVD	2	15I	5,600
						28.94				
						28.96	M00765G OLD SECTION MD 2	2	24I	
						29.19	M00262 LOWER HARLBORO RD			
						29.69	M00765F OLD SECTION MD 2			
						29.82	M00765E KENT RD			
						30.16	M00765D WAYSIDE DR			
						31.00	M00765O WAYSIDE DR			
						31.31	M00765I MT HARMONY LA			
						31.90				5,800
						32.10	M00765I MT HARMONY LA			
						32.52	M00765H OLD SEC MD 2			
						32.76	M00778 OLD SEC MD 2			
						33.26	STRUC #4001 HALL CREEK			
						33.31		3	33I	
						33.38		4	48I	
						33.42	M00260 CHESAPEAKE BEACH RD			6,125
						33.47		2	24I	
						33.49	ANNE ARUNDEL CO/L			

ROUTE NUMBER.....MD 2A
INVENTORY DIRECTION....NORTH
NAME: SERVICE RD

SECONDARY R NFA R 9 UNDIVED NONE .00 ROAD END 2 10I

* A,B = UNIMPROVED; C = GRADED & DRAINED; D,E = SOIL, GRAVEL, STONE; F,G = LOW TYPE BITUMINUS; H,I = HIGH TYPE BITUMINUS;
J = CONCRETE; K = BRICK; L = BLOCK

STATE HIGHWAY ADMINISTRATION OF MARYLAND
 OFFICE OF PLANNING AND PRELIMINARY ENGINEERING
 BUREAU OF HIGHWAY STATISTICS

STATE HIGHWAY LOCATION REFERENCE

ROUTE NUMBER.....MD 2A CONTINUED
 INVENTORY DIRECTION....NORTH
 NAME: SERVICE RD

COUNTY-CALVERT
 SHA DISTRICT.....5
 DATE.....12/31/89

STATE	SYSTEM	FEDERAL	FUNC CLASS	HWY TYPE	ACCESS CTL	MILEP DINT	MILEP DINT	DESCRIPTION	MARKED LANES	SURFACE WIDTH/TYP*	AADT
	SECONDARY	R	NFA	R	9	UNDIVID	NONE	.13 MDD002 .13 MDD765	2	10I	
								LOUIS L GOLDSTEIN HWY OLD MD 2 (AHEAD)			
ROUTE NUMBER.....MD 2B INVENTORY DIRECTION....EAST NAME: SERVICE RD											
	SECONDARY	R	NFA	R	9	UNDIVID	NONE	.00 .02 MDD002H .29	2	20I	
								ROAD END SERVICE RD ROAD END			
ROUTE NUMBER.....MD 2C INVENTORY DIRECTION....NDRTH NAME: SERVICE RD											
	SECONDARY	R	NFA	R	9	UNDIVID	NONE	.00 .14 MDD002K	2	20I	
								LANCASTER DR ROAD END			
ROUTE NUMBER.....MD 2D INVENTORY DIRECTION....NDRTH NAME: SERVICE RD											
	SECONDARY	R	NFA	R	9	UNDIVID	NONE	.00 .07 MDD0020 .18	2	20I	
								ROAD END SERVICE RD ROAD END			
ROUTE NUMBER.....MD 2E INVENTORY DIRECTION....NDRTH NAME: SERVICE RD											
	SECONDARY	R	NFA	R	9	UNDIVID	NONE	.00 .12 MDD002I .25	2	20I	
								ROAD END SERVICE RD ROAD END			
ROUTE NUMBER.....MD 2F INVENTORY DIRECTION....NORTH NAME: SERVICE RD											
	SECONDARY	R	NFA	R	9	UNDIVID	NONE	.00 .14 MDD765S	2	20I	
								ROAD END BALL RD			

* A,B = UNIMPRVD; C = GRADED & DRAINED; D,E = SOIL, GRAVEL, STONE; F,G = LOW TYPE BITUMINUS; H,I = HIGH TYPE BITUMINUS;
 J = CONCRETE; K = BRICK; L = BLOCK

STATE HIGHWAY ADMINISTRATION OF MARYLAND
OFFICE OF PLANNING AND PRELIMINARY ENGINEERING
BUREAU OF HIGHWAY STATISTICS

STATE HIGHWAY LOCATION REFERENCE

ROUTE NUMBER.....MD 2G
INVENTORY DIRECTION....EAST
NAME: SPUR

COUNTY-CALVERT
SHA DISTRICT.....5
DATE.....12/31/89

SYSTEM	FUNC	HWY	ACCESS	MILEPOINT	MILEPOINT DESCRIPTION	MARKED LANES	SURFACE WIDTH/TYPE*	AADT
....STATE....	..FEDERAL...	CLASS	TYPE	CTL				
SECONDARY	R	NFA	R	9	UNDIVED NONE	.00 M00004 .02 M00002	SOLOMDNS ISLAND RD SOLOMDNS ISLAND RD	2 20I

ROUTE NUMBER.....MD 2H
INVENTORY DIRECTION....WEST
NAME: SERVICE RD

SECONDARY	R	NFA	R	9	UNDIVED NONE	.00 M00002 .03 M00002B	LOUIS L GOLDSTEIN HWY SERVICE RD	2 20I
-----------	---	-----	---	---	--------------	---------------------------	-------------------------------------	-------

ROUTE NUMBER.....MD 2I
INVENTORY DIRECTION....WEST
NAME: SERVICE RD

SECONDARY	R	NFA	R	9	UNDIVED NONE	.00 M00002 .00 M00002J .03 M00002E	LOUIS L GOLDSTEIN HWY WESTERN SHORES BLVD (BACK) SERVICE RD	2 21I
-----------	---	-----	---	---	--------------	--	---	-------

ROUTE NUMBER.....MD 2J
INVENTORY DIRECTION....EAST
NAME: WESTERN SHORES BLVD

SECONDARY	R	NFA	R	9	UNDIVED NONE	.00 M00002 .00 M00002I .13 M00765 .13 C00282	LOUIS L GOLDSTEIN HWY SERVICE RD (BACK) OLD MD 2 WESTERN SHORES BLVD (AHEAD)	2 24I
-----------	---	-----	---	---	--------------	---	---	-------

ROUTE NUMBER.....MD 2K
INVENTORY DIRECTION....WEST
NAME: LANCASTER DR

SECONDARY	R	NFA	R	9	UNDIVED NONE	.00 M00002 .03 M00002C .03 C00735	LOUIS L GOLDSTEIN HWY SERVICE RD LANCASTER DR (AHEAD)	2 20I
-----------	---	-----	---	---	--------------	---	---	-------

ROUTE NUMBER.....MD 2L
INVENTORY DIRECTION....EAST
NAME: PARRAN RD

SECONDARY	R	NFA	R	9	UNDIVED NONE	1.67 C00067 1.77 M00002	PARRAN RD (BACK) LOUIS L GOLDSTEIN HWY	2 24I
-----------	---	-----	---	---	--------------	----------------------------	---	-------

* A,B = UNIMPROVED; C = GRADED & DRAINED; D,E = SOIL, GRAVEL, STONE; F,G = LOW TYPE BITUMINUS; H,I = HIGH TYPE BITUMINUS;
J = CONCRETE; K = BRICK; L = BLOCK

STATE HIGHWAY ADMINISTRATION OF MARYLAND
OFFICE OF PLANNING AND PRELIMINARY ENGINEERING
BUREAU OF HIGHWAY STATISTICS

PAGE..... 5

STATE HIGHWAY LOCATION REFERENCE

ROUTE NUMBER.....MD 2M
INVENTORY DIRECTION....SOUTH
NAME: SERVICE RD

COUNTY-CALVERT
SHA DISTRICT.....5
DATE.....12/31/89

.....STATE.....	SYSTEM ..FEDERAL...	FUNC CLASS	HWY TYPE	ACCESS CTL	MILEPOINT	MILEPOINT DESCRIPTION	MARKED LANES	SURFACE WIDTH/TYPE*	AADT
SECONDARY	R NFA	R 9	UNDIVIDED	NONE	.00 .10	MDD002 LOUIS L GOLDSTEIN HWY ROAD END	2	24I	

ROUTE NUMBER.....MD 2N
INVENTORY DIRECTION....EAST
NAME: SERVICE RD

SECONDARY	R NFA	R 9	UNDIVIDED	NONE	.00 .00 .11	MDD002 LOUIS L GOLDSTEIN HWY MDD765N SERVICE RD (BACK) ROAD END	2	24I	
-----------	-------	-----	-----------	------	-------------------	---	---	-----	--

ROUTE NUMBER.....MD 20
INVENTORY DIRECTION....WEST
NAME: SERVICE RD

SECONDARY	R NFA	R 9	UNDIVIDED	NONE	.00 .04	MDD002 LOUIS L GOLDSTEIN HWY MDD002D SERVICE RD	2	24I	
-----------	-------	-----	-----------	------	------------	--	---	-----	--

ROUTE NUMBER.....MD 2P
INVENTORY DIRECTION....WEST
NAME: WHITE SANDS DR

SECONDARY	R NFA	R 9	UNDIVIDED	NONE	.00 .04 .12 .18	MDD765P SERVICE RD MDD002 LOUIS L GOLDSTEIN HWY COD67D WHITE SANDS DR (AHEAD)	2 2	24I 20I	
-----------	-------	-----	-----------	------	--------------------------	---	--------	------------	--

ROUTE NUMBER.....MD 2Q
INVENTORY DIRECTION....WEST
NAME: SERVICE RD

SECONDARY	R NFA	R 9	UNDIVIDED	NONE	.00 .06	MDD765Q SERVICE RD MDD002 LOUIS L GOLDSTEIN HWY	2	24I	
-----------	-------	-----	-----------	------	------------	--	---	-----	--

ROUTE NUMBER.....MD 2R
INVENTORY DIRECTION....WEST
NAME: SERVICE RD

SECONDARY	R NFA	R 9	UNDIVIDED	NONE	.00 .00 .25	MDD765Q SERVICE RD MD0497 COVE POINT RD (BACK) MDD002 LOUIS L GOLDSTEIN HWY	2	24I	
-----------	-------	-----	-----------	------	-------------------	---	---	-----	--

* A,B = UNIMPROVED; C = GRADED & DRAINED; D,E = SOIL, GRAVEL, STONE; F,G = LOW TYPE BITUMINUS; H,I = HIGH TYPE BITUMINUS;
J = CONCRETE; K = BRICK; L = BLOCK

STATE HIGHWAY ADMINISTRATION OF MARYLAND
OFFICE OF PLANNING AND PRELIMINARY ENGINEERING
BUREAU OF HIGHWAY STATISTICS

PAGE..... 6

STATE HIGHWAY LOCATION REFERENCE

ROUTE NUMBER.....MD 2S
INVENTORY DIRECTION.....NORTH
NAME: SERVICE RD

COUNTY-CALVERT
SHA DISTRICT.....5
DATE.....12/31/89

STATE	SYSTEM	FEDERAL	FUNC CLASS	HWY TYPE	ACCESS CTL	MILEPOINT	MILEPOINT	DESCRIPTION	MARKED LANES	SURFACE WIDTH/TYP*	AADT
SECONDARY	R	NFA	R 9	UNDIVD	NONE	.00		ROAD END	2	20I	
						.05	M00002Y	SERVICE RD			
						.15		ROAD END			

ROUTE NUMBER.....MD 2T
INVENTORY DIRECTION.....SOUTH
NAME: COSTER RD

SECONDARY	R	NFA	R 9	UNDIVD	NONE	.00	M00002U	COSTER-MILLBRIDGE ROS	2	24I	
						.00	M00002Z	MILLBRIDGE RD (BACK)			
						.28	C00121	COSTER RD (AHEAD)			

ROUTE NUMBER.....MD 2U
INVENTORY DIRECTION.....WEST
NAME: COSTER-MILLBRIDGE ROS

SECONDARY	R	NFA	R 9	UNDIVD	NONE	.00	M00765Q	SERVICE RD	2	24I	
						.11	M00002	LOUIS L GOLOSTEIN HWY			
						.13	M00002T	COSTER RD			
						.13	M00002Z	MILLBRIDGE RD			

ROUTE NUMBER.....MD 2V
INVENTORY DIRECTION.....NORTH
NAME: MONTICELLO LA

SECONDARY	R	NFA	R 9	UNDIVD	NONE	.00	M00765Q	SERVICE RD	2	36I	
						.03	M00002	LOUIS L GOLOSTEIN HWY			
						.05			2	20I	
						.41		CUL DE SAC			

ROUTE NUMBER.....MD 2W
INVENTORY DIRECTION.....WEST
NAME: SERVICE RD

SECONDARY	R	NFA	R 9	UNDIVD	NONE	.00	M00002	LOUIS L GOLOSTEIN HWY	2	20I	
						.03	M00765X	SERVICE RD			

ROUTE NUMBER.....MD 2X
INVENTORY DIRECTION.....WEST
NAME: NEWTOWN RD

SECONDARY	R	NFA	R 9	UNDIVD	NONE	.48	C00076	NEWTOWN RD (BACK)	2	20I	
-----------	---	-----	-----	--------	------	-----	--------	-------------------	---	-----	--

* A,B = UNIMPROVED; C = GRADED & DRAINED; D,E = SOIL, GRAVEL, STONE; F,G = LOW TYPE BITUMINUS; H,I = HIGH TYPE BITUMINUS;
J = CONCRETE; K = BRICK; L = BLOCK

STATE HIGHWAY ADMINISTRATION OF MARYLAND
OFFICE OF PLANNING AND PRELIMINARY ENGINEERING
BUREAU OF HIGHWAY STATISTICS

PAGE..... 7

STATE HIGHWAY LOCATION REFERENCE

ROUTE NUMBER.....MD 2X CONTINUED
INVENTORY DIRECTION....WEST
NAME: NEWTOWN RD

COUNTY-CALVERT
SHA DISTRICT.....5
DATE.....12/31/89

.....STATE.....	SYSTEM ..FEDERAL...	FUNC CLASS	HWY TYPE	ACCESS CTL	MILEPOINT	MILEPOINT DESCRIPTION	MARKED LANES	SURFACE WIDTH/TYP*	AADT
SECONDARY	R NFA	R 9	UNDIVID	NONE	.55	M000D2 LOUIS L GOLDSTEIN HWY	2	20I	
					.55	M000D2W SERVICE RD (AHEAD)			

ROUTE NUMBER.....MD 2Y
INVENTORY DIRECTION....NORTH
NAME: SERVICE RD

SECNDARY	R NFA	R 9	UNDIVID	NONE	.00	M00765Q SERVICE RD	2	24I	
					.00	M0076D OLIVET RD (BACK)			
					.23	M000D2 LOUIS L GOLDSTEIN HWY			
					.25	M000D2S SERVICE RD			

ROUTE NUMBER.....MD 2Z
INVENTORY DIRECTION....SOUTH
NAME: MILLBRIDGE RD

SECONDARY	R NFA	R 9	UNDIVID	NONE	I.84	C00073 MILLBRIDGE RD (BACK)	2	20I	
					I.93	M000D2U COSTER-MILLBRIDGE RDS			
					I.93	M000D2T COSTER RD (AHEAD)			

ROUTE NUMBER.....MD 4
INVENTORY DIRECTION....NORTH
NAME: SOLDMONS ISLAND RD

PRIMARY	R FAP 259	R 2	UNDIVID	PART	.00	ST MARYS CO/L	2	24J	10,700
					.00	STRUC #4019 PATUXENT RIVER			
					.49		2	24I	
					.54	M000D2G SPUR			
					.67		3	36I	
					.76	M000D2 LOUIS L GOLDSTEIN HWY (AHEAD)			
			DIVIDED	NONE	28.17	M000D2 LOUIS L GOLDSTEIN HWY (BACK)	4	48I	20,000
					28.17				
					28.36	M00262 LOWER MARLBORO RD			18,700
					31.96				
					32.41	STRUC #4018 HALL CREEK	4	47I	
					33.23		4	46I	
					34.20		4	48I	
					36.33	M0026DC MD 260 SPUR			
					36.34	M0026DB MD 260 SPUR			
					36.37	M0026D CHESAPEAKE BEACH RD			29,350
					36.44	M0026DA MD 260 SPUR			
					36.51	STRUC #4017 LYONS CREEK			

* A,B = UNIMPROVED; C = GRADED & DRAINED; D,E = SOIL, GRAVEL, STONE; F,G = LOW TYPE BITUMINUS; H,I = HIGH TYPE BITUMINUS;
J = CONCRETE; K = BRICK; L = BLOCK

STATE HIGHWAY ADMINISTRATION OF MARYLAND
OFFICE OF PLANNING AND PRELIMINARY ENGINEERING
BUREAU OF HIGHWAY STATISTICS

PAGE..... 8

STATE HIGHWAY LOCATION REFERENCE

ROUTE NUMBER.....MD 4 CONTINUED
INVENTORY DIRECTION....NORTH
NAME: SOUTHERN MD BLVD

COUNTY-CALVERT
SHA DISTRICT.....5
DATE.....12/31/89

SYSTEM	FUNC CLASS	HWY TYPE	ACCESS CTL	MILEPOINT	MILEPOINT DESCRIPTION	MARKED LANES	SURFACE WIDTH/TYPE*	AADT
PRIMARY	R FAP 259 R 2	DIVIDED	NONE	36.51	ANNE ARUNDEL CO/L	4	48I	29,350
ROUTE NUMBER.....MD 231 INVENTORY DIRECTION....EAST NAME: HALLOWING POINT RD								
SECONDARY	R FAP 266 R 6	UNDIVIDED	NONE	.00	CHARLES CO/L	2	24J	13,800
				.00	STRUC #4008 PATUXENT RIVER			
				.32		2	22I	
				.42	MD0752 OLD MD 231			
				2.74	MD0508 AOELINA RD			
		DIVIDED		5.59		4	56I	
	NFA	8		5.61	MD0002 LOUIS L GOLOSSTEIN HWY			
NAME: CHURCH ST				5.61				
		UNDIVIDED		5.64		2	24I	
				5.75		2	22I	
				5.91	MD0765A MAIN ST			
ROUTE NUMBER.....MD 260 INVENTORY DIRECTION....EAST NAME: CHESAPEAKE BEACH RD								
SECONDARY	R FAP 260 R 6	UNDIVIDED	NONE	.00	MD0004 SOUTHERN MD BLVD	2	17I	9,900
				.03	MD0260A MD 260 SPUR	2	24I	
				.03	MD0260B MD 260 SPUR			
				.03	MD0260C MD 260 SPUR			
				2.64	ANNE ARUNDEL CO/L			
				2.65	ANNE ARUNDEL CO/L	4	50I	
				2.70	MD0002 SOLOMONS ISLAND RD			
				2.76		2	38I	
				2.84		2	24I	
				2.96	MD0778 OLD SEC MD 2			
				3.34	STRUC #4009 HALL CREEK			
		DIVIDED		4.43	MD0260D MT HARMONY PARIS RD	2	26I	9,000
				4.43	STRUC #4D22			
		UNDIVIDED		4.55		1	15I	
		DIVIDED		4.63		3	40I	
				4.80		4	48I	
	U			6.31	IN CORP LMTS CHESAPEAKE BEACH			
NAME: WASHINGTON BLVD				6.31				
		UNDIVIDED		6.83		4	52I	
				6.91		4	38I	

* A,B = UNIMPROVED; C = GRADED & DRAINED; D,E = SOIL, GRAVEL, STONE; F,G = LOW TYPE BITUMINUS; H,I = HIGH TYPE BITUMINUS;
J = CONCRETE; K = BRICK; L = BLOCK

STATE HIGHWAY ADMINISTRATION OF MARYLAND
OFFICE OF PLANNING AND PRELIMINARY ENGINEERING
BUREAU OF HIGHWAY STATISTICS

STATE HIGHWAY LOCATION REFERENCE

ROUTE NUMBER.....MD 260 CONTINUED
INVENTORY DIRECTION....EAST
NAME: WASHINGTON BLVD

COUNTY-CALVERT
SHA DISTRICT.....5
DATE.....12/31/89

....STATE....	SYSTEM ..FEDERAL...	FUNC CLASS	HWY TYPE	ACCESS CTL	MILEPOINT	MILEPOINT DESCRIPTION	MARKED LANES	SURFACE WIDTH/TYPE*	AADT
SECONDARY	U FAP	26D R	6	UNDIVID	NONE	7.27 MD0261 BAY SIDE RD	4	38I	9,000
ROUTE NUMBER.....MD 260A INVENTORY DIRECTION....NORTH NAME: MD 260 SPUR									
SECONDARY	R NFA	R	9	UNDIVID	NONE	.00 MD0260 CHESAPEAKE BEACH RD .10 MD0004 SOUTHERN MD BLVD	2	16I	
ROUTE NUMBER.....MD 260B INVENTORY DIRECTION....NORTH NAME: MD 260 SPUR									
SECONDARY	R NFA	R	9	UNDIVID	NONE	.00 MD0260 CHESAPEAKE BEACH RD .00 MD0260C MD 260 SPUR .02 MD0004 SOUTHERN MD BLVD	2	17I	
ROUTE NUMBER.....MD 260C INVENTORY DIRECTION....EAST NAME: MD 260 SPUR									
SECONDARY	R NFA	R	9	UNDIVID	NONE	.00 MD0004 SOUTHERN MD BLVD .03 MD0260 CHESAPEAKE BEACH RD .03 MD0260B MD 260 SPUR	2	24I	
ROUTE NUMBER.....MD 260D INVENTORY DIRECTION....EAST NAME: MT HARMONY PARIS RD									
SECONDARY	R NFA	R	8	UNDIVID	NONE	.00 C00133 MT HARMONY RD (BACK) .06 .07 MD0260 CHESAPEAKE BEACH RD .07 STRUC #4D22 .15 .21 MD0260 CHESAPEAKE BEACH RD	2 2	21I 22I	499
ROUTE NUMBER.....MD 261 INVENTORY DIRECTION....NORTH NAME: WILLOWS RD									
SECONDARY	R FAS	1211 R	7	UNDIVID	NONE	.00 MD0263 PLUM POINT RD 1.23 MD0764 BREEZY POINT RD	2	24I	3,100 10,000

* A,B = UNIMPROVED; C = GRADED & DRAINED; D,E = SOIL, GRAVEL, STONE; F,G = LOW TYPE BITUMINUS; H,I = HIGH TYPE BITUMINUS;
J = CONCRETE; K = BRICK; L = BLOCK

STATE HIGHWAY ADMINISTRATION OF MARYLAND
 OFFICE OF PLANNING AND PRELIMINARY ENGINEERING
 BUREAU OF HIGHWAY STATISTICS

STATE HIGHWAY LOCATION REFERENCE

ROUTE NUMBER.....MD 261 CONTINUED
 INVENTORY DIRECTION....NORTH
 NAME: BAYSIDE RD

COUNTY-CALVERT
 SHA DISTRICT.....5
 DATE.....12/31/89

.....STATE.....	SYSTEM ..FEDERAL...	FUNC CLASS	HWY TYPE	ACCESS CTL	MILEPOINT	MILEPOINT DESCRIPTION	MARKED LANES	SURFACE WIDTH/TYPE*	AADT
SECONDARY	U FAS 1211	R 7	UNDIVIDED	NONE	4.19	IN CORP LMTS CHESAPEAKE BEACH	2	24I	10,000
					5.80	STRUC #4D11 FISHING CREEK			
	NFA	8			6.10	MD026D CHESAPEAKE BEACH RD			8,400
NAME: BAY AVE					6.65	OUT CORP LMTS CHESAPEAKE BEACH	2	361	
					6.65				
					6.65	IN CORP LMTS NORTH BEACH			
					6.71		2	24I	
					6.95		2	20I	
					7.19		2	22I	
					7.24		2	20I	
					7.49	ANNE ARUNDEL CO/L			

ROUTE NUMBER.....MD 262
 INVENTORY DIRECTION....EAST
 NAME: LOWER MARLBORO RD

SECONDARY	R NFA	R 9	UNDIVIDED	NONE	.00	ROAD END	2	196	3,100
		8			.07		2	186	
					2.25	STRUC #4D14 CHEW CREEK			
					4.27		2	24I	
		9			4.36	MDDD04 SOUTHERN MD BLVD	2	20I	
					4.50		2	22I	
					4.52	MD07656 OLD SEC MD 2			
					4.54		2	281	
					4.57	MDD0D2 SOLOMONS ISLAND RD			

ROUTE NUMBER.....MD 263
 INVENTORY DIRECTION....EAST
 NAME: PLUM POINT RD

SECONDARY	R FAS 1211	R 7	UNDIVIDED	NONE	.00	MD0002 LOUIS L GOLDSTEIN HWY	2	24I	3,600
					.05	STRUC #4015 HUNTING CREEK			
					1.67	MD0761 OLD SEC MD 263			
					1.84	MDD761 OLO SEC MD 263			
					1.91				3,875
	NFA	8			4.15	MD0261 WILLOWS RD	4	481	600
					4.17		2	191	
					5.69	STRUC #4016 PLUM POINT CREEK			
					6.24	ROAD END			

* A,B = UNIMPROVED; C = GRADED & DRAINED; D,E = SOIL, GRAVEL, STONE; F,G = LOW TYPE BITUMINUS; H,I = HIGH TYPE BITUMINUS;
 J = CONCRETE; K = BRICK; L = BLOCK

STATE HIGHWAY ADMINISTRATION OF MARYLAND
OFFICE OF PLANNING AND PRELIMINARY ENGINEERING
BUREAU OF HIGHWAY STATISTICS

PAGE..... 11

STATE HIGHWAY LOCATION REFERENCE

ROUTE NUMBER.....MO 264
INVENTORY DIRECTION....NORTH
NAME: BROOMES ISLAND RD

COUNTY-CALVERT
SHA DISTRICT.....5
DATE.....12/31/89

.....STATE.....	SYSTEM ..FEDERAL...	FUNC CLASS	HWY TYPE	ACCESS CTL	MILEPOINT	MILEPOINT DESCRIPTION	MARKED LANES	SURFACE WIDTH/TYP*	AADT
SECONDARY	R NFA	R 9	UNOIVED	NONE	.00	C00260	OYSTER HOUSE RD	2	22I	1,300
		8			.57					
	FAS 1214	7			2.70					3,400
					4.46	MO265	MACKALL RD			4,400
					6.54	MO269A	NO NAME	2	24I	
					6.69	MO0002	LOUIS L GOLDSTEIN HWY			
					6.69	MO0765	OLD MO 2 (AHEAD)			

ROUTE NUMBER.....MO 264A
INVENTORY DIRECTION....NORTH
NAME: NO NAME

SECONDARY	R NFA	R 9	UNOIVED	NONE	.00	MO0264	BROOMES ISLAND RD	2	22I	99
					.19		CUL DE SAC			

ROUTE NUMBER.....MO 265
INVENTORY DIRECTION....NORTH
NAME: MACKALL RD

SECONDARY	R NFA	R 8	UNOIVED	NONE	.00	C00209	MACKALL RD (BACK)	2	20I	2,800
					1.76	MO0264	BROOMES ISLAND RD			

ROUTE NUMBER.....MO 402
INVENTORY DIRECTION....EAST
NAME: OARES BEACH RD

SECONDARY	R FAS 1212	R 7	DIVIDED UNOIVED	NONE	.00	MO0002	LOUIS L GOLDSTEIN HWY	3	52I	5,600
					.02			2	46I	
					.08			2	24I	
	NFA	8			2.90					5,000
		9			3.90	MO0768	OARES BEACH RD			
NAME: BRANCH ST					3.90					
					4.37	CO0197	CHESAPEAKE AVE			

ROUTE NUMBER.....MO 497
INVENTORY DIRECTION....EAST
NAME: COVE POINT RD

SECONDARY	R NFA	R 8	UNOIVED	NONE	.00	MO0765Q	SERVICE RD	2	20I	3,000
					.00	MO0002R	SERVICE RD (BACK)			
					2.44	CO0118	LIGHTHOUSE BLVD (AHEAD)			

* A,B = UNIMPROVED; C = GRADED & DRAINED; D,E = SOIL, GRAVEL, STONE; F,G = LOW TYPE BITUMINUS; H,I = HIGH TYPE BITUMINUS;
J = CONCRETE; K = BRICK; L = BLOCK

STATE HIGHWAY ADMINISTRATION OF MARYLAND
 OFFICE OF PLANNING AND PRELIMINARY ENGINEERING
 BUREAU OF HIGHWAY STATISTICS

PAGE..... 12

STATE HIGHWAY LOCATION REFERENCE

ROUTE NUMBER.....MD 506
 INVENTORY DIRECTION....EAST
 NAME: BOWENS SIXES RO

COUNTY-CALVERT
 SHA DISTRICT.....5
 DATE.....12/31/89

SYSTEM	FUNC	HWY	ACCESS	MILEPOINT	MILEPOINT DESCRIPTION	MARKED LANS	SURFACE WIDTH/TYP*	AAOT		
....STATE....	..FEDERAL...	CLASS	CTL							
SECONDARY	R	FAS	1213	R	7	UNOIVED	NONE			
					.00	MD0508	ADELINA RD	2	20G	600
					1.78		STRUC #4023 BATTLE CREEK			
					2.04			2	22I	
					3.81	MD0002	LOUIS L GOLDSTEIN HWY			

ROUTE NUMBER.....MD 506UL
 INVENTORY DIRECTION....EAST
 NAME: PROPOSED

PROPOSED	R	FAS	1213	R	7	UNDIVID	NONE			
					.00	MD0231	HALLOWING POINT RD	2	24I	9,999
					1.60	MD0506	BOWENS SIXES RO			
					1.60	MD0508	ADELINA RD			

ROUTE NUMBER.....MD 508
 INVENTORY DIRECTION....NORTH
 NAME: ADELINA RD

SECONDARY	R	NFA		R	8	UNDIVID	NONE			
					.00	MD0506	BOWENS SIXES RD	2	24I	2,200
					1.20	MD0231	HOLLOWING POINT RD			

ROUTE NUMBER.....MD 509
 INVENTORY DIRECTION....EAST
 NAME: KENWOOD BEACH RD

SECONDARY	R	NFA		R	9	UNOIVED	NONE			
					.00	MD0765	OLD MD 2	2	20I	600
					.79		STRUC #4020 GOVERNOR RUN			
					.86			2	28I	
					.95		ROAD END			

ROUTE NUMBER.....MD 521
 INVENTORY DIRECTION....NORTH
 NAME: HUNTING CREEK RD

SECONDARY	R	NFA		R	8	UNDIVID	NONE			
					.00	MD0042	LOWERY RD	2	18I	1,000
					2.25					
					3.82			2	20I	
					3.96					
					4.44	MD0524	OLD TOWN RD			4,000

* A,B = UNIMPROVED; C = GRADED & DRAINED; D,E = SOIL, GRAVEL, STONE; F,G = LOW TYPE BITUMINUS; H,I = HIGH TYPE BITUMINUS;
 J = CONCRETE; K = BRICK; L = BLOCK

STATE HIGHWAY ADMINISTRATION OF MARYLAND
OFFICE OF PLANNING AND PRELIMINARY ENGINEERING
BUREAU OF HIGHWAY STATISTICS

PAGE..... I3

STATE HIGHWAY LOCATION REFERENCE

ROUTE NUMBER.....MD 524
INVENTORY DIRECTION....NORTH
NAME: OLD TOWN RD

COUNTY-CALVERT
SHA DISTRICT.....5
DATE.....12/31/89

STATE	SYSTEM	FEDERAL	FUNC CLASS	HWY TYPE	ACCESS CTL	MILEPOINT	MILEPOINT	DESCRIPTION	MARKED LANES	SURFACE WIDTH/TYPE*	AADT
SECONDARY	R	NFA	R 8	UNDIVID	NONE	.00	MDDD02	LOUIS L GOLDSTEIN HWY	2	22I	499
			9			.22	MDD521	HUNTING CREEK RD			
						.76	MDDDD2	LOUIS L GOLDSTEIN HWY			

ROUTE NUMBER.....MD 749
INVENTORY DIRECTION....EAST
NAME: WILLIAMS ST

SECONDARY	R	NFA	R 9	UNDIVID	NONE	.00	MDDD02	SOLOMONS ISLAND RD	2	20I	499
						.13			2	18I	
						.22			2	20I	
						.34	MDDDD2	SOLOMONS ISLAND RD			

ROUTE NUMBER.....MD 752
INVENTORY DIRECTION....NORTH
NAME: OLD MD 231

SECONDARY	R	NFA	R 9	UNDIVID	NONE	.00		ROAD END	2	14G	99
						.12	MDD231	HOLLOWING POINT RD			

ROUTE NUMBER.....MD 76D
INVENTORY DIRECTION....NORTH
NAME: ROUSBY HALL RD

SECONDARY	R	NFA	R 9	UNDIVID	NONE	.00	OPD665	NO NAME	2	24I	6,800
		FAS I215	7			.17			2	26I	
						3.16			2	24I	
						3.25					
						4.45	MDD765Q	SERVICE RD			
						4.45	MDD002Y	SERVICE RD (AHEAD)			

NAME: OLIVET RD

ROUTE NUMBER.....MD 76I
INVENTORY DIRECTION....EAST
NAME: OLD SECTION MD 263

SECONDARY	R	NFA	R 9	UNDIVID	NONE	.00	MDD263	PLUM POINT RD	2	15G	99
						.23	MDD263	PLUM POINT RD			

* A,B = UNIMPROVED; C = GRADED & DRAINED; D,E = SOIL, GRAVEL, STONE; F,G = LOW TYPE BITUMINUS; H,I = HIGH TYPE BITUMINUS;
J = CONCRETE; K = BRICK; L = BLOCK

STATE HIGHWAY ADMINISTRATION OF MARYLAND
OFFICE OF PLANNING AND PRELIMINARY ENGINEERING
BUREAU OF HIGHWAY STATISTICS

STATE HIGHWAY LOCATION REFERENCE

ROUTE NUMBER.....MD 764
INVENTORY DIRECTION....EAST
NAME: BREEZY POINT RD

COUNTY-CALVERT
SHA DISTRICT.....S
DATE.....12/31/89

SYSTEM	FUNC	HWY	ACCESS	MILEPOINT	MILEPOINT DESCRIPTION	MARKED	SURFACE	AADT				
....STATE....	..FEDERAL...	CLASS	TYPE	CTL		LANES	WIDTH/TYPE*					
SECONDARY	R	NFA	R	9	UNDIVID	NONE	.DD	MDD261	WILLOWS RD	2	24I	199
							.09	MDD764A	OLD WILLOWS RD			

ROUTE NUMBER.....MD 764A
INVENTORY DIRECTION....NORTH
NAME: OLD WILLOWS RD

SECONDARY	R	NFA	R	9	UNDIVID	NONE	.DD	MDD764	BREEZY POINT RD	2	20I	199
							.D6		ROAD END			

ROUTE NUMBER.....MD 76S
INVENTORY DIRECTION....NORTH
NAME: OLD MO 2

SECONDARY	R	NFA	R	9	UNDIVID	NONE	.DD	MDD0D2	LOUIS L GOLDSTEIN HWY	2	24I	4,299
							.D0	MDD0D2A	SERVICE RD (BACK)	2	22I	
							2.D7					
							2.13	MDD76SJ	CALVERT BEACH RD			
							3.49	MDD002J	WESTERN SHORES BLVD			
							4.12	MDDSD9	KENWOOD BEACH RD			
							4.18	MDD76S8	SERVICE RD			
							4.62	MDD7650	PARKERS CREEK RD			
							S.D0			2	24I	
							S.D6	MDD002	LOUIS L GOLDSTEIN HWY			
							S.D6	MDD264	BROOMES ISLAND RD (AHEAD)			

ROUTE NUMBER.....MD 76SA
INVENTORY DIRECTION....NORTH
NAME: MAIN ST

SECONDARY	R	NFA	R	8	UNDIVID	NONE	.00	MDD002	LOUIS L GOLOSTEIN HWY	2	24I	1,300
							.16			2	22I	
							.48			2	24I	
							.54			2	20I	
							.87			2	22I	
							1.55			2	34I	
							1.63			2	33I	
							1.66			2	24I	
							1.78	MDD231	CHURCH ST			
							1.83			2	23I	
							2.05			2	22I	
					DIVIDED		2.13			2	38I	

* A,B = UNIMPROVED; C = GRADED & DRAINED; D,E = SOIL, GRAVEL, STONE; F,G = LOW TYPE BITUMINUS; H,I = HIGH TYPE BITUMINUS;
J = CONCRETE; K = BRICK; L = BLOCK

STATE HIGHWAY ADMINISTRATION OF MARYLAND
 OFFICE OF PLANNING AND PRELIMINARY ENGINEERING
 BUREAU OF HIGHWAY STATISTICS

STATE HIGHWAY LOCATION REFERENCE

ROUTE NUMBER.....MD 76SA CONTINUED
 INVENTORY DIRECTION....NORTH
 NAME: MAIN ST

COUNTY-CALVERT
 SHA DISTRICT.....5
 DATE.....12/31/89

.....STATE.....	SYSTEM ..FEDERAL...	FUNC CLASS	HWY TYPE	ACCESS CTL	MILEPOINT	MILEPOINT DESCRIPTION	MARKED LANES	SURFACE WIDTH/TYPE*	AADT
SECONDARY	R NFA	R 8	DIVIDED	NONE	2.14	MDD02	LOUIS L GOLDSTEIN HWY	2	38I	1,300
ROUTE NUMBER.....MD 76SB INVENTORY DIRECTION....NORTH NAME: SERVICE RD										
SECONDARY	R NFA	R 9	UNDIVIDED	NONE	.00 .13	MDD02 MDD76S	LOUIS L GOLDSTEIN HWY OLD MD 2	2	24I	
ROUTE NUMBER.....MD 76SC INVENTORY DIRECTION....NORTH NAME: HURRY LA										
SECONDARY	R NFA	R 9	UNDIVIDED	NONE	.00 .05	C00068	PARKER CREEK RD ROAD END	2	16G	99
ROUTE NUMBER.....MD 76SD INVENTORY DIRECTION....NORTH NAME: WAYSIDE DR										
SECONDARY	R NFA	R 9	UNDIVIDED	NONE	.00 .90	MDD002 MDD002	SOLOMONS ISLAND RD SOLOMONS ISLAND RD	2	18H	99
ROUTE NUMBER.....MD 76SE INVENTORY DIRECTION....NORTH NAME: KENT RD										
SECONDARY	R NFA	R 9	UNDIVIDED	NONE	.00 .15	MDD002	SOLOMONS ISLAND RD ROAD END	2	18H	99
ROUTE NUMBER.....MD 76SF INVENTORY DIRECTION....NORTH NAME: OLD SECTION MD 2										
SECONDARY	R NFA	R 9	UNDIVIDED	NONE	.00 .10	C00023 MDD002	DARLYMPLE RD SOLOMONS ISLAND RD	2	18G	99
ROUTE NUMBER.....MD 76SG INVENTORY DIRECTION....NORTH NAME: OLD SECTION MD 2										
SECONDARY	R NFA	R 9	UNDIVIDED	NONE	.00	MDD002	SOLOMONS ISLAND RD	2	20H	99

* A,B = UNIMPROVED; C = GRADED & DRAINED; D,E = SOIL, GRAVEL, STONE; F,G = LOW TYPE BITUMINUS; H,I = HIGH TYPE BITUMINUS;
 J = CONCRETE; K = BRICK; L = BLOCK

STATE HIGHWAY ADMINISTRATION OF MARYLAND
OFFICE OF PLANNING AND PRELIMINARY ENGINEERING
BUREAU OF HIGHWAY STATISTICS

STATE HIGHWAY LOCATION REFERENCE

ROUTE NUMBER.....MD 765G CONTINUED
INVENTORY DIRECTION....NORTH
NAME: OLD SECTION MD 2

COUNTY-CALVERT
SHA DISTRICT.....5
DATE.....12/31/89

.....STATE.....	SYSTEM ..FEDERAL...	FUNC CLASS	HWY TYPE	ACCESS CTL	MILEPOINT	MILEPOINT DESCRIPTION	MARKED LANES	SURFACE WIDTH/TYP*	AADT
SECONDARY	R NFA	R 9	UNDIVID	NONE	.D2 .16 .18	MDD262 LOWER MARLBORO RD	2 2	18H 24I	99

ROUTE NUMBER.....MD 765H
INVENTORY DIRECTION....NORTH
NAME: OLD SECTION MD 2

SECONDARY	R NFA	R 9	UNDIVID	NONE	.DD .28	MDD002 SOLOMONS ISLAND RD MDD0778 OLD SEC MD 2	2	18H	99
-----------	-------	-----	---------	------	------------	---	---	-----	----

ROUTE NUMBER.....MD 765I
INVENTORY DIRECTION....NORTH
NAME: MT HARMONY LA

SECONDARY	R NFA	R 9	UNDIVID	NONE	.DD .87	MDD0002 SOLOMONS ISLAND RD MDD00D2 SOLOMONS ISLAND RD	2	20H	299
-----------	-------	-----	---------	------	------------	--	---	-----	-----

ROUTE NUMBER.....MD 765J
INVENTORY DIRECTION....EAST
NAME: CALVERT BEACH RD

SECONDARY	R NFA	R 8	UNDIVID	NONE	.DD .DD .37 .43 .48	MDD0002 LOUIS L GOLDSTEIN HWY MDD765S BALL RD (BACK) MDD765 OLD MD 2 COOD7D CALVERT BEACH RD (AHEAD)	2 2 2	24I 34I 24I	499
-----------	-------	-----	---------	------	---------------------------------	---	-------------	-------------------	-----

ROUTE NUMBER.....MD 765K
INVENTORY DIRECTION....WEST
NAME: SERVICE RD

SECONDARY	R NFA	R 9	UNDIVID	NONE	.52 .65 .76	OP0649 NO NAME (BACK) MDD765M SERVICE RD ROAD END	2	2DI	
-----------	-------	-----	---------	------	-------------------	---	---	-----	--

ROUTE NUMBER.....MD 765M
INVENTORY DIRECTION....SOUTH
NAME: SERVICE RD

SECONDARY	R NFA	R 9	UNDIVID	NONE	.DD .D3	MDD765K SERVICE RD MDD002 LOUIS L GOLDSTEIN HWY	2	22I	
-----------	-------	-----	---------	------	------------	--	---	-----	--

* A,B = UNIMPROVED; C = GRADED & DRAINED; D,E = SOIL, GRAVEL, STONE; F,G = LOW TYPE BITUMINUS; H,I = HIGH TYPE BITUMINUS;
J = CONCRETE; K = BRICK; L = BLOCK

STATE HIGHWAY ADMINISTRATION OF MARYLAND
OFFICE OF PLANNING AND PRELIMINARY ENGINEERING
BUREAU OF HIGHWAY STATISTICS

PAGE..... 17

STATE HIGHWAY LOCATION REFERENCE

ROUTE NUMBER.....MD 765H CONTINUED
INVENTORY DIRECTION....SOUTH
NAME: SERVICE RD

COUNTY-CALVERT
SHA DISTRICT.....5
DATE.....12/31/89

....STATE....	SYSTEM ..FEDERAL...	FUNC CLASS	HWY TYPE	ACCESS CTL	MILEPOINT	MILEPOINT	DESCRIPTION	MARKED LANES	SURFACE WIDTH/TYPE*	AADT
SECONDARY	R NFA	R 9	UNDIVID	NONE	.03	MDD765N	SERVICE RD (AHEAD)	2	22I		
ROUTE NUMBER.....MD 765N INVENTORY DIRECTION....SOUTH NAME: SERVICE RD											
SECONDARY	R NFA	R 9	UNDIVID	NONE	.00	MDD002	LOUIS L GOLDSTEIN HWY	2	22I		
					.00	MDD765H	SERVICE RD (BACK)				
					.07	MDD765T	SERVICE RD				
					.84	MDD765U	SERVICE RD				
					.89	MDD002	LOUIS L GOLDSTEIN HWY				
					.89	MDD002N	SERVICE RD (AHEAD)				
ROUTE NUMBER.....MD 7650 INVENTORY DIRECTION....NORTH NAME: PARKERS CREEK RD											
SECONDARY	R NFA	R 9	UNDIVID	NONE	.00	MDD002	LOUIS L GOLDSTEIN HWY	2	24I		
					.14	MDD765	OLD MD 2				
					.14	COD068	PARKERS CREEK RD (AHEAD)				
ROUTE NUMBER.....MD 765P INVENTORY DIRECTION....NORTH NAME: SERVICE RD											
SECONDARY	R NFA	R 9	UNDIVID	NONE	.00	MDD002	LOUIS L GOLDSTEIN HWY	2	22I		
					.05	MDD002V	SERVICE RD				
					.47	MDD002P	WHITE SANDS DR				
					.83		ROAD END				
ROUTE NUMBER.....MD 765Q INVENTORY DIRECTION....NORTH NAME: SERVICE RD											
SECONDARY	R NFA	R 9	UNDIVID	NONE	.00		ROAD END	2	22I	4,299	
					.12	MDD002V	MONTICELLO LA				
					1.53	MDD002U	COSTER-MILLBRIDGE ROS				
					1.96	MDD760	OLIVET RD			4,799	
					1.96	MDD002Y	SERVICE RD				
					3.35	MDD002R	SERVICE RD				
					3.35	MDD497	COVE POINT RD				
					3.90	MDD002Q	SERVICE RD				

* A,B = UNIMPROVED; C = GRADED & DRAINED; D,E = SOIL, GRAVEL, STONE; F,G = LOW TYPE BITUMINUS; H,I = HIGH TYPE BITUMINUS;
J = CONCRETE; K = BRICK; L = BLOCK

STATE HIGHWAY ADMINISTRATION OF MARYLAND
OFFICE OF PLANNING AND PRELIMINARY ENGINEERING
BUREAU OF HIGHWAY STATISTICS

PAGE..... 18

STATE HIGHWAY LOCATION REFERENCE

ROUTE NUMBER.....MD 765Q CONTINUED
INVENTORY DIRECTION....NORTH
NAME: SERVICE RD

COUNTY-CALVERT
SHA DISTRICT.....5
DATE.....12/31/89

.....STATE.....	SYSTEM	FEDERAL...	FUNC CLASS	HWY TYPE	ACCESS CTL	MILEPOINT	MILEPOINT	DESCRIPTION	MARKED LANES	SURFACE WIDTH/TYPE*	AADT
SECONDARY	R	NFA	R 9	UNDIVIDED	NONE	5.36	MDDDD2	LOUIS L GOLDSTEIN HWY	2	22I	4,799
						5.89	MDD765W	SERVICE RD	2	24I	
						6.02	MDDDD2	LOUIS L GOLDSTEIN HWY			

ROUTE NUMBER.....MD 765R
INVENTORY DIRECTION....NORTH
NAME: SERVICE RD

SECONDARY	R	NFA	R 9	UNDIVIDED	NONE	.00	MDDDD2	SOLOMONS ISLAND RD	2	36I	
						.29			2	24I	
						.54	MDDDD2	LOUIS L GOLDSTEIN HWY			

ROUTE NUMBER.....MD 765S
INVENTORY DIRECTION....EAST
NAME: BALL RD

SECONDARY	R	NFA	R 9	UNDIVIDED	NONE	2.22	COD117	BALL RD (BACK)	2	24I	
						2.23	MDDDD2F	SERVICE RD			
						2.29	MDDDD2	LOUIS L GOLDSTEIN HWY			
						2.29	MDD765J	CALVERT BEACH RD (AHEAD)			

ROUTE NUMBER.....MD 765T
INVENTORY DIRECTION....NORTH
NAME: SERVICE RD

SECONDARY	R	NFA	R 9	UNDIVIDED	NONE	.00	MD0765N	SERVICE RD	2	24I	
						.18		ROAD END			

ROUTE NUMBER.....MD 765U
INVENTORY DIRECTION....SOUTH
NAME: SERVICE RD

SECONDARY	R	NFA	R 9	UNDIVIDED	NONE	.00	MD0765N	SERVICE RD	2	36I	
						.11		CUL DE SAC			

ROUTE NUMBER.....MD 765V
INVENTORY DIRECTION....SOUTH
NAME: SERVICE RD

SECONDARY	R	NFA	R 9	UNDIVIDED	NONE	.00	MDD765P	SERVICE RD	2	20I	
						.05		ROAD END			

* A,B = UNIMPROVED; C = GRADED & DRAINED; D,E = SOIL, GRAVEL, STONE; F,G = LOW TYPE BITUMINUS; H,I = HIGH TYPE BITUMINUS;
J = CONCRETE; K = BRICK; L = BLOCK

STATE HIGHWAY ADMINISTRATION OF MARYLAND
OFFICE OF PLANNING AND PRELIMINARY ENGINEERING
BUREAU OF HIGHWAY STATISTICS

PAGE..... 19

STATE HIGHWAY LOCATION REFERENCE

ROUTE NUMBER.....MD 765W
INVENTORY DIRECTION....NORTH
NAME: SERVICE RD

COUNTY-CALVERT
SHA DISTRICT.....5
DATE.....12/31/89

STATE	SYSTEM	FEDERAL	FUNC CLASS	HWY TYPE	ACCESS CTL	MILEPOINT	MILEPOINT DESCRIPTION	MARKED LANES	SURFACE WIDTH/TYPE*	AADT
SECONDARY	R	NFA	R 9	UNDIVIDED	NONE	.00 .20	MDD765O SERVICE RD ROAD END	2	22I	

ROUTE NUMBER.....MD 765X
INVENTORY DIRECTION....SOUTH
NAME: SERVICE RD

SECONDARY	R	NFA	R 9	UNDIVIDED	NONE	.00 .14 .19 .25	MDD765Y SWAGGERS POINT RD MDD002W SERVICE RD ROAD END	2 2	20I 20H	
-----------	---	-----	-----	-----------	------	--------------------------	---	--------	------------	--

ROUTE NUMBER.....MD 765Y
INVENTORY DIRECTION....WEST
NAME: SWAGGERS POINT RD

SECONDARY	R	NFA	R 9	DIVIDED UNDIVIDED	NONE	.00 .02 .04 .11	MDD002 LOUIS L GOLDSTEIN HWY MDD765X SERVICE RD COD229 SWAGGERS POINT RD (AHEAD)	4 2	40I 20I	
-----------	---	-----	-----	----------------------	------	--------------------------	--	--------	------------	--

ROUTE NUMBER.....MD 768
INVENTORY DIRECTION....EAST
NAME: DARES BEACH RD

SECONDARY	R	NFA	R 9	UNDIVIDED	NONE	.00 .02 .08 .59 .68	MDD402 DARES BEACH RD/BRANCH ST COD197 CHESAPEAKE AVE	2 2 2 2	34I 24H 16H 20I	299
-----------	---	-----	-----	-----------	------	---------------------------------	--	------------------	--------------------------	-----

NAME: VIRGINIA ST

ROUTE NUMBER.....MD 778
INVENTORY DIRECTION....NORTH
NAME: OLD SEC MD 2

SECONDARY	R	NFA	R 9	UNDIVIDED	NONE	.00 .03 .38 .47 .58 .61 .63	MDD002 SOLOMONS ISLAND RD MDD765H OLD SEC MD 2 HALL CREEK MDD260 CHESAPEAKE BEACH RD	2 2 2 2	24I 18H 20H 34I 18H	499
-----------	---	-----	-----	-----------	------	---	---	------------------	---------------------------------	-----

* A,B = UNIMPROVED; C = GRADED & DRAINED; D,E = SOIL, GRAVEL, STONE; F,G = LOW TYPE BITUMINUS; H,I = HIGH TYPE BITUMINUS;
J = CONCRETE; K = BRICK; L = BLOCK

STATE HIGHWAY ADMINISTRATION OF MARYLAND
 OFFICE OF PLANNING AND PRELIMINARY ENGINEERING
 BUREAU OF HIGHWAY STATISTICS

STATE HIGHWAY LOCATION REFERENCE

ROUTE NUMBER.....MD 778 CONTINUED
 INVENTORY DIRECTION....NORTH
 NAME: OLD SEC MD 2

COUNTY-CALVERT
 SHA DISTRICT.....5
 DATE.....12/31/89

SYSTEM		FUNC CLASS	HWY TYPE	ACCESS CTL	MILEPOINT	MILEPOINT DESCRIPTION	MARKED LANES	SURFACE WIDTH/TYPE*	AADT
STATE	FEDERAL								
SECONDARY	R NFA	R 9	UNDIVID	NONE	.96	ANNE ARUNDEL CO/L	2	18H	499

* A,B = UNIMPROVED; C = GRADED & DRAINED; D,E = SOIL, GRAVEL, STONE; F,G = LOW TYPE BITUMINUS; H,I = HIGH TYPE BITUMINUS;
 J = CONCRETE; K = BRICK; L = BLOCK

1990

HIGHWAY LOCATION REFERENCE

**CAROLINE
COUNTY**

CO

STATE HIGHWAY ADMINISTRATION OF MARYLAND
OFFICE OF PLANNING AND PRELIMINARY ENGINEERING
BUREAU OF HIGHWAY STATISTICS

STATE HIGHWAY LOCATION REFERENCE

ROUTE NUMBER.....MD 311
INVENTORY DIRECTION....NORTH
NAME: MAIN ST

COUNTY-CAROLINE
SHA DISTRICT.....2
DATE.....12/31/89

SYSTEM	FUNC	HWY	ACCESS							MARKED	SURFACE		
....STATE....	..FEDERAL...	CLASS	TYPE	CTL	MILEPOINT	MILEPOINT	DESCRIPTION	LANES	WIDTH/TYPE*	AADT			
SECONDARY	U	FAP	299	R	6	UNDIVIDED	NONE	.00	MDD313	OLD TOWN RD	2	24I	2,600
	R							.27	MDD287	OLD LINE RD			
NAME: GOLDSBORO MARYOEL RD								.58		OUT CORP LMTS GOLDSBORO			
	U							1.74		STRUC #5004 BROADWAY BRANCH			
	R							2.88		IN CORP LMTS HENDERSON			
								3.13					2,300
	R							3.39		OUT CORP LMTS HENDERSON			
	U							5.02		STRUC #5025 TIDY ISLAND CREEK			
								5.89		IN CORP LMTS MARYOEL			
								6.06	MDD821	OLD MD 454			
								6.11	MDD454	MARYOEL RD			

ROUTE NUMBER.....MD 312
INVENTORY DIRECTION....NORTH
NAME: RIDGELY BRIDGETOWN RD

SECONDARY	R	FAS	1307	R	7	UNDIVIDED	NONE	.00	MDD404	HILLSBORO DENTON RD	2	24I	775
								.08					
								1.40	MDD312A	MD 312 SPUR	2	24I	
	U							1.42	MDD480	HILLSBORO RIDGELY RD (AHEAD)			
NAME: CENTRAL AVE								2.30		IN CORP LMTS RIDGELY	2	27I	1,800
								2.30	MDD480	HILLSBORO RIDGELY RD (BACK)			
								2.36			2	28J	
								2.71	MDD776	RAILROAD ST	2	40I	
								2.74			2	20I	
	R							3.09			2	22I	
NAME: RIDGELY BRIDGETOWN RD								3.26		OUT CORP LMTS RIDGELY			
								3.26					
								3.58	MDD776A	OLD MD 312			
								3.66	MDD776A	OLD MD 312			
								5.89					775
								9.09	MDD304	RUTHSBURG BRIDGETOWN RD			1,025
								11.41	MDD313	SUDLERSVILLE GOLDBORO RD			

ROUTE NUMBER.....MD 312A
INVENTORY DIRECTION....EAST
NAME: MD 312 SPUR

SECONDARY	R	NFA		R	9	UNDIVIDED	NONE	.00	MDD312	RIDGELY BRIDGETOWN RD	1	24I	999
								.04	MDD480	HILLSBORO RIDGELY RD			

* A,B = UNIMPROVED; C = GRADED & DRAINED; D,E = SOIL, GRAVEL, STONE; F,G = LOW TYPE BITUMINUS; H,I = HIGH TYPE BITUMINUS;
J = CONCRETE; K = BRICK; L = BLOCK

STATE HIGHWAY ADMINISTRATION OF MARYLAND
OFFICE OF PLANNING AND PRELIMINARY ENGINEERING
BUREAU OF HIGHWAY STATISTICS

PAGE..... 5

STATE HIGHWAY LOCATION REFERENCE

ROUTE NUMBER.....MD 313 CONTINUED
INVENTORY DIRECTION....NORTH
NAME: OLD TOWN RD

COUNTY-CAROLINE
SHA DISTRICT.....2
DATE.....12/31/89

SYSTEM	FUNC	HWY	ACCESS	MILEPOINT	MILEPOINT DESCRIPTION	MARKED	SURFACE	AADT
STATE	FEDERAL	CLASS	CTL			LANES	WIDTH/TYPE*	
SECONDARY	U NFA	R 9	NONE	29.51		2	22I	3,600
				29.88		2	28I	
	R FAS 1283	7		29.90	MDD287 OLD LINE RD	2	22I	2,500
NAME: SUDLERVILLE GOLDSBORO RD				29.90				
				31.20	MDD820 OUT CORP LMTS GOLDSBORO CASTLE HALL RD			2,200
				33.35	MDD312 RIDGELY BRIDGETOWN RD			2,425
				34.15				
				34.15	STRUC #5003 LONG MARSH DITCH QUEEN ANNES CO/L			

ROUTE NUMBER.....MD 314
INVENTORY DIRECTION....EAST
NAME: SUNSET AVE

SECONDARY	U FAS 1308	R 7	NONE	.00	CDD057 SUNSET AVE (BACK)	2	26I	2,400
				.32		2	29I	
				.59		2	24I	
				.66	MDD480 MAIN ST	2	30I	
				.81		2	29I	
				.97				
				1.01	MDD313 STRUC #5011 CHOPTANK RIVER DENTON GREENSBORO RD (AHEAD)			
				1.07	MDD313 DENTON GREENSBORO RD (BACK)	2	30I	2,500
NAME: GREENSBORO WHITELEYSBURG RD				1.07				
				1.09		2	22I	
	R			1.29	OUT CORP LMTS GREENSBORO			
				3.07				1,400
				4.85	MDD314A MD 314 SPUR			
				4.95	DELAWARE ST/L			

ROUTE NUMBER.....MD 314A
INVENTORY DIRECTION....NORTH
NAME: MD 314 SPUR

SECONDARY	R NFA	R 9	NONE	.00	MDD314 GREENSBORO WHITELEYSBURG RD	2	18I	999
				.10	DELAWARE ST/L			

ROUTE NUMBER.....MD 315
INVENTORY DIRECTION....EAST
NAME: BLOOMINGDALE AVE

SECONDARY	U FAS 1317	R 7	NONE	.00	MDD318 PRESTON FEDERALSBURG RD (BACK)	2	28I	5,300
				.00	MDD313 FEDERALSBURG ANDERSONTOWN RD			

* A, B = UNIMPROVED; C = GRADED & DRAINED; D, E = SOIL, GRAVEL, STONE; F, G = LOW TYPE BITUMINUS; H, I = HIGH TYPE BITUMINUS;
J = CONCRETE; K = BRICK; L = BLOCK

STATE HIGHWAY ADMINISTRATION OF MARYLAND
OFFICE OF PLANNING AND PRELIMINARY ENGINEERING
BUREAU OF HIGHWAY STATISTICS

STATE HIGHWAY LOCATION REFERENCE

ROUTE NUMBER.....MD 315 CONTINUED
INVENTORY DIRECTION....EAST
NAME: BLOOMINGDALE AVE

COUNTY-CAROLINE
SHA DISTRICT.....2
DATE.....12/31/89

SYSTEM	FUNC	HWY	ACCESS	MILEPOINT	MILEPOINT DESCRIPTION	MARKED LANES	SURFACE WIDTH/TYPE*	AADT
.....STATE.....	..FEDERAL...	CLASS	TYPE	CTL				
SECONDARY MUNICIPAL	U FAS	1317 R	7	UNDIVIDED NONE	.02		24I	5,300
					.40	END STATE MAINTENANCE	36I	
					.40	BEGIN MUNICIPAL MAINTENANCE		
					.58		30I	
					.72		22I	
					.94		34I	
		1319			1.03		24I	
					1.06		22I	
					1.09		24I	
NAME: CENTRAL AVE					1.11	STRUC #5D3D MARSHYOPE CREEK		
NFA			8		1.22			
			9		1.34		30I	1,425
					1.43		25I	
					1.54		22I	
					1.63		38I	
					1.67		22I	
SECONDARY MUNICIPAL	R				1.71	END MUNICIPAL MAINTENANCE		
NAME: LIBERTY RD					1.71			
					1.71	BEGIN STATE MAINTENANCE		
					1.71	OUT CORP LMTS FEDERALSBURG		
					2.73	STRUC #5D24 TANYARD BRANCH		
					3.10	MDD315A MD 315 SPUR	2	20I
					3.13	MDD318 FEDERALSBURG BRIDGEVILLE RD		
ROUTE NUMBER.....MD 315A								
INVENTORY DIRECTION....NORTH								
NAME: MD 315 SPUR								
SECONDARY MUNICIPAL	R NFA		R	9	UNDIVIDED NONE	.00	12I	1,699
						MDD318 FEDERALSBURG BRIDGEVILLE RD		
					.16	MDD315 LIBERTY RD		
ROUTE NUMBER.....MD 317								
INVENTORY DIRECTION....EAST								
NAME: DENTON HARRINGTON RD								
SECONDARY MUNICIPAL	R FAS	1310 R	7	UNDIVIDED NONE	.00	MDD313 DENTON GREENSBORO RD	2	24I
					4.67			2,400
					4.78	DELAWARE ST/L		2,200

* A,B = UNIMPROVED; C = GRADED & DRAINED; D,E = SOIL, GRAVEL, STONE; F,G = LOW TYPE BITUMINUS; H,I = HIGH TYPE BITUMINUS;
J = CONCRETE; K = BRICK; L = BLOCK

STATE HIGHWAY ADMINISTRATION OF MARYLAND
OFFICE OF PLANNING AND PRELIMINARY ENGINEERING
BUREAU OF HIGHWAY STATISTICS

STATE HIGHWAY LOCATION REFERENCE

ROUTE NUMBER.....MD 318
INVENTORY DIRECTION....EAST
NAME: PRESTON FEDERALSBURG RD

COUNTY-CAROLINE
SHA DISTRICT.....2
DATE.....12/31/89

SYSTEM	FUNC	HWY	ACCESS	MILEPOINT	MILEPOINT DESCRIPTION	MARKED LANES	SURFACE WIDTH/TYPE*	AADT				
....STATE....	..FEDERAL...	CLASS	TYPE	CTL								
SECONDARY	R	FAP	304	R	6	UNDIVIDED	NONE	.00	DORCHESTER CO/L	2	24I	4,500
								.00	MD0817B OLD MD 331			
								1.69				4,900
								5.63				
								5.68	MD0315 BLOOMINGDALE RD	2	34I	
								5.68	MD0313 FEDERALSBURG BYPASS (AHEAD)			
								7.87	MD0313 FEDERALSBURG RELIANCE RD (BACK)	2	24I	2,800
								7.87				
								8.18	R/R #MDDE S32 D42 F			
								8.31	OUT CORP LMTS FEDERALSBURG			
								9.54	MD0315 LIBERTY RD			2,975
								9.54				
								9.69	MD0315A MD 315 SPUR			
								9.77		2	22I	
								10.95	DELAWARE ST/L			

ROUTE NUMBER.....MD 324
INVENTORY DIRECTION....NORTH
NAME: MAPLE AVE

SECONDARY	U	NFA		R	B	UNDIVIDED	NONE	.00	C00229 CHOPTANK RD (BACK)	2	26H	1,525
								.18	R/R #MDDE S29 B74 U			
								.19		2	27H	
								.40	MD0331 MAIN ST			

ROUTE NUMBER.....MD 328
INVENTORY DIRECTION....EAST
NAME: EASTON DENTON RD

SECONDARY	R	FAP	302	R	6	UNDIVIDED	NONE	.00	TALBOT CO/L	2	24I	3,800
								.00	STRUC #S012 TUCKAHOE CREEK			
								5.78	MD0404BU HILLSBORO DENTON RD			
								6.24		2	28I	
								6.27	MD0404 DENTON BYPASS			
								6.30		2	24I	
								6.35	C00045 RIVER RD (AHEAD)			

ROUTE NUMBER.....MD 331
INVENTORY DIRECTION....NORTH
NAME: PRESTON FEDERALSBURG RD

SECONDARY	R	FAP	304	R	6	UNDIVIDED	NONE	.00	DORCHESTER CO/L	2	24I	7,100
-----------	---	-----	-----	---	---	-----------	------	-----	-----------------	---	-----	-------

* A,B = UNIMPROVED; C = GRADED & DRAINED; D,E = SOIL, GRAVEL, STONE; F,G = LOW TYPE BITUMINUS; H,I = HIGH TYPE BITUMINUS;
J = CONCRETE; K = BRICK; L = BLOCK

STATE HIGHWAY ADMINISTRATION OF MARYLAND
OFFICE OF PLANNING AND PRELIMINARY ENGINEERING
BUREAU OF HIGHWAY STATISTICS

STATE HIGHWAY LOCATION REFERENCE

ROUTE NUMBER.....MD 331 CONTINUED
INVENTORY DIRECTION.....NORTH
NAME: PRESTON FEDERALSBURG RD

COUNTY-CAROLINE
SHA DISTRICT.....2
DATE.....12/31/89

.....STATE.....	SYSTEM	FEDERAL...	FUNC CLASS	HWY TYPE	ACCESS CTL	MILEPDI NT	MILEPDI NT DESCRIPTION	MARKED LANES	SURFACE WIDTH/TYPE*	AA DT
	SECNDARY	R FAP	3D4 R 6	UNDIVD	NDNE	.00	STRUC #5D14 HUNTING CREEK	2	24I	7,100
						.06	MDD817A DLD MD 331			
						.45	IN CORP LMTS PRESTON			
						.45				
						.48	MDD817A DLD MD 331			
						.56	MDD331A MD 331 SPUR			
						.83				
						.97		2	28I	
						1.03	MDD324 MAPLE AVE	2	30I	
						1.10	MDDD16 PRESTON HARMONY RD	2	33I	
						1.23		2	26I	5,800
						1.66	OUT CORP LMTS PRESTON	2	24I	
						1.66				
						3.13				
						4.51	MDD578 HARMONY BETHLEHEM RD			6,575
						7.48	STRUC #2D023 CHDPTANK RIVER			4,900
						7.48	TALBOT CD/L			

ROUTE NUMBER.....MD 331A
INVENTORY DIRECTION.....EAST
NAME: MD 331 SPUR

	SECNDARY	U NFA	R 9	UNDIVD	NONE	.00	MDD331 MAIN ST	2	18I	999
						.04		2	22I	
						.08	MDD817A DLD MD 331			

ROUTE NUMBER.....MD 404
INVENTORY DIRECTION.....EAST
NAME: HILLSBORD DENTON RD

	PRIMARY	R FAP	3DD R 6	UNDIVD	NONE	.00	QUEEN ANNES CO/L	2	24I	11,021
						.00	STRUC #5D15 TUCKAHOE CREEK			
						.73	MDD48D HILLSBORD RIDGELY RD			
						1.90	MDD4D4AL HILLSBORD DENTON RD			9,400
						2.19	MDD485 DLD MD 404			
						2.73	MDD485 OLD MD 404			
						3.01	MDD312 RIDGELY BRIDGETOWN RD			9,075
						4.41				
						4.52				
						5.60	MDD4D48U HILLSBORD DENTON RD	4	48I	13,000
						5.60				
						6.44	MDD328 EASTON DENTON RD			

* A,B = UNIMPROVED; C = GRADED & DRAINED; D,E = SOIL, GRAVEL, STONE; F,G = LOW TYPE BITUMINUS; H,I = HIGH TYPE BITUMINUS;
J = CONCRETE; K = BRICK; L = BLOCK

STATE HIGHWAY ADMINISTRATION OF MARYLAND
OFFICE OF PLANNING AND PRELIMINARY ENGINEERING
BUREAU OF HIGHWAY STATISTICS

PAGE..... 9

STATE HIGHWAY LOCATION REFERENCE

ROUTE NUMBER.....MO 404 CONTINUED
INVENTORY DIRECTION....EAST
NAME: DENTON BYPASS

COUNTY-CAROLINE
SHA DISTRICT.....2
DATE.....12/31/89

.....STATE.....	SYSTEM		FUNC CLASS	HWY TYPE	ACCESS CTL	MILEPOINT	MILEPOINT DESCRIPTION	MARKED LANES	SURFACE WIDTH/TYPER*	AADT
	FEDERAL	3DD								
PRIMARY	R	FAP	3DD R	6	DIVIDED	PART FULL	6.73 STRUC #5026 CHOPTANK RIVER	4	48I	13,000
							7.43 MDD313 DENTON GREENSBORO RD			
							7.43 MD0619 6TH ST			
	U						7.43 STRUC #5027			
							7.64 IN CORP LMTS DENTON			
							7.82 MUD035 CAMP RD			
							7.82 STRUC #5028			
							8.37 MUD133 HOBBS RD			
							8.37 STRUC #5029			
						PART	8.83 MDD4D4BU FRANKLIN ST/GAY ST			
							9.22 MD0619B LEGION RD			
							9.38	2	24I	
						UNOIVED	9.50			
	R					NONE	9.56 OUT CORP LMTS DENTON	3	34I	
NAME: DENTON BRIDGEVILLE RD							9.56			
							9.82	2	24I	
						PART	10.77 STRUC #5008 WATTS CREEK			
						NONE	11.02 MD0016 HARMONY DENTON RD			7,075
							13.30 MD0313 FEDERALSBURG ANDERSONTOWN RD			6,525
							14.19 MD0016 GREENWOOD RD			
							14.59 MD04D4C LIDEN SCHOOL RD			
							17.37 DELAWARE ST/L			

ROUTE NUMBER.....MO 404AL
INVENTORY DIRECTION....EAST
NAME: HILLSBORO DENTON RD

SECONDARY	R	NFA	R	8	UNDIVIDED	NONE	.00 TALBOT CO/L	2	20I	400
							.00 STRUC #5017 TUCKAHOE CREEK			
	U						.01 IN CORP LMTS HILLSBORO	2	22I	
							.18	2	41I	
							.22	2	26I	
	R			9			.47 OUT CORP LMTS HILLSBORO			
							.51	2	22I	
							1.74 MD0404 HILLSBORO DENTON RD			

ROUTE NUMBER.....MD 404BU
INVENTORY DIRECTION....EAST
NAME: HILLSBORO DENTON RD

SECONDARY	R	FAS	1312 R	7	DIVIDED	NONE	.00 MD04D4 DENTON BYPASS	2	30I	4,500
							.11	2	38I	

* A,B = UNIMPROVED; C = GRADED & DRAINED; D,E = SOIL, GRAVEL, STONE; F,G = LOW TYPE BITUMINUS; H,I = HIGH TYPE BITUMINUS;
J = CONCRETE; K = BRICK; L = BLOCK

STATE HIGHWAY ADMINISTRATION OF MARYLAND
OFFICE OF PLANNING AND PRELIMINARY ENGINEERING
BUREAU OF HIGHWAY STATISTICS

STATE HIGHWAY LOCATION REFERENCE

ROUTE NUMBER.....MD 454
INVENTORY DIRECTION....NORTH
NAME: MARYDEL RD

COUNTY-CAROLINE
SHA DISTRICT.....2
DATE.....12/31/89

SYSTEM	STATE	FEDERAL	FUNC CLASS	HWY TYPE	ACCESS CTL	MILEPOINT	MILEPOINT DESCRIPTION	MARKED LANES	SURFACE WIDTH/TYPE*	AAOT
SECONDARY	U	FAP	299 R 6	UNDIVED	NONE	.00	DELAWARE ST/L	2	24I	2,100
						.03	M00821 OLD MD 454			
						.05	R/R #MO0E 516 208 S			
		FAS	1309 7			.11	M00311 GOLOSORO MARYDEL RD			2,300
	R					.24	OUT CORP LMTS MARYDEL			
						.36	M00821 OLD MD 454			
	U					2.17	IN CORP LMTS TEMPLEVILLE			
						2.21	M00302 BOUNDARY RD			

ROUTE NUMBER.....MD 474
INVENTORY DIRECTION....EAST
NAME: MARKET ST

SECONDARY	U	NFA	R 8	UNDIVED	NONE	.00	M00404U FRANKLIN ST/GAY ST	1	22I	1,099
						.07	M00404F NO NAME	2	28I	
						.13	MU9010 1ST ST			

ROUTE NUMBER.....MD 480
INVENTORY DIRECTION....EAST
NAME: HILLSBORO RIGELY RD

SECONDARY	R	FAS	1306 R 7	UNDIVED	NONE	.00	M00404 HILLSBORO DENTON RD	2	22I	3,500
						2.24				3,650
						2.50	M00312 RIGELY BRIGGETOWN RD			3,600
						2.54	M00312A MD 312 SPUR			
						2.90	M00776 HILLSBORO RIGELY RD			
						3.37	IN CORP LMTS RIGELY			
	U					3.37				
NAME:	SIXTH ST					3.38	M00312 CENTRAL AVE			3,400
						3.58				
	R					3.87	OUT CORP LMTS RIGELY	2	24I	
NAME:	HILLSBORO RIGELY RD					3.87				
						5.70				3,000
						6.33	STRUC #5019 FORGE BRANCH			
						7.92	IN CORP LMTS GREENSBORO			
	U					7.92				
NAME:	MAIN ST					8.09		2	28I	
						8.17		2	36I	
		NFA	8			8.21	M00314 SUNSET AVE			2,200
						8.24		2	34I	
						8.34		2	22I	
						8.64		2	24I	

* A,B = UNIMPROVED; C = GRADED & DRAINED; D,E = SOIL, GRAVEL, STONE; F,G = LOW TYPE BITUMINUS; H,I = HIGH TYPE BITUMINUS;
J = CONCRETE; K = BRICK; L = BLOCK

STATE HIGHWAY ADMINISTRATION OF MARYLAND
 OFFICE OF PLANNING AND PRELIMINARY ENGINEERING
 BUREAU OF HIGHWAY STATISTICS

STATE HIGHWAY LOCATION REFERENCE

ROUTE NUMBER.....MD 48D CONTINUED
 INVENTORY DIRECTION....EAST
 NAME: MAIN ST

COUNTY-CAROLINE
 SHA DISTRICT.....2
 DATE.....12/31/89

.....STATE.....	SYSTEM ..FEDERAL...	FUNC CLASS	HWY TYPE	ACCESS CTL	MILEPOINT	MILEPOINT	DESCRIPTION	MARKED LANES	SURFACE WIDTH/TYPE*	AADT
SECONDARY	R NFA	R 8	UNDIVIDED	NONE	8.81		OUT CORP LMTS GREENSBORO	2	24I	2,200
					9.08	MDD313	GREENSBORO GOLDSBORO RD			

ROUTE NUMBER.....MD 485
 INVENTORY DIRECTION....EAST
 NAME: OLD MD 4D4

SECONDARY	R NFA	R 9	UNDIVIDED	NONE	.00	MDD4D4	HILLSBORO DENTON RD	2	22G	399
					.59	MDD485A	OLD MD 485			
					.65	MDD4D4	HILLSBORO DENTON RD			

ROUTE NUMBER.....MD 485A
 INVENTORY DIRECTION....EAST
 NAME: OLD MD 485

SECONDARY	R NFA	R 9	UNDIVIDED	NONE	.00	MDD485	OLD MD 4D4	2	15J	
					.10			2	22F	
					.15		ROAD END			

ROUTE NUMBER.....MD 577
 INVENTORY DIRECTION....NORTH
 NAME: FEDERALSBURG RELIANCE RD

SECONDARY	R FAP 3D7	R 6	UNDIVIDED	NONE	.00		DORCHESTER CO/L	2	22I	3,300
					1.43					4,800
					3.70	MDD313	FEDERALSBURG RELIANCE RD			

ROUTE NUMBER.....MD 578
 INVENTORY DIRECTION....EAST
 NAME: HARMONY BETHLEHEM RD

SECONDARY	R FAS 1315	R 7	UNDIVIDED	NONE	.00	MDD331	EASTON PRESTON RD	2	22I	2,200
					2.06		STRUC #5D2D HOG CREEK			800
					2.25					
					4.24	MDD16	HARMONY DENTON RD			

ROUTE NUMBER.....MD 617
 INVENTORY DIRECTION....NORTH
 NAME: OLD MD 16

SECONDARY	R NFA	R 9	UNDIVIDED	NONE	.00		ROAD END	2	22G	199
					.05	MDD16A	BEAUCHAMP RD			

* A,B = UNIMPROVED; C = GRADED & DRAINED; D,E = SOIL, GRAVEL, STONE; F,G = LOW TYPE BITUMINUS; H,I = HIGH TYPE BITUMINUS;
 J = CONCRETE; K = BRICK; L = BLOCK

STATE HIGHWAY ADMINISTRATION OF MARYLAND
OFFICE OF PLANNING AND PRELIMINARY ENGINEERING
BUREAU OF HIGHWAY STATISTICS

PAGE..... 13

STATE HIGHWAY LOCATION REFERENCE

ROUTE NUMBER.....MD 617 CONTINUED
INVENTORY DIRECTION....NORTH
NAME: OLD MD 16

COUNTY-CAROLINE
SHA DISTRICT.....2
DATE.....12/31/89

SYSTEM	FUNC	HWY	ACCESS	MILEPOINT	MILEPOINT DESCRIPTION	MARKED	SURFACE	AADT
....STATE....	..FEDERAL...	CLASS	TYPE	CTL		LANES	WIDTH/TYPE*	
SECONDARY	R	NFA	R	9	UNDIVIDED NONE	.35	MD0016 HARMONY DENTON RD	2 22G 199

ROUTE NUMBER.....MD 619
INVENTORY DIRECTION....NORTH
NAME: 6TH ST

SECONDARY	U	FAS	1311	R	7	UNDIVIDED NONE	.00 MU9D50 5TH AVE	2 27I 6,600
						.19 MD0404BU FRANKLIN ST (EB/L)		
						.33 MD 404BU GAY ST (WB/L)		
						.48	2 21I	
						.56	2 22I	
	R					.98	OUT CORP LMTS DENTON	
						1.02	2 24I	
						1.09 MD0404 DENTON BYPASS		
						1.09 MD0313 DENTON GREENSBORO RD (AHEAD)		
						1.09	STRUC #5027	

ROUTE NUMBER.....MD 619B
INVENTORY DIRECTION....EAST
NAME: LEGION RD

SECONDARY	U	FAS	1311	R	7	UNDIVIDED NONE	.00 MU9050 5TH ST	2 20I 2,399
						.11 MD0404 DENTON BYPASS		

ROUTE NUMBER.....MD 776
INVENTORY DIRECTION....NORTH
NAME: SUNSET BLVD

SECONDARY	R	NFA	R	8	UNDIVIDED NONE	.00 MD0480 HILLS90RD RIDGELY RD	2 24I 1,299
	U					.05 IN CORP LMTS RI0GELY	2 22I
						.77 MD0312 CENTRAL AVE	

ROUTE NUMBER.....MD 776A
INVENTORY DIRECTION....NORTH
NAME: OLD MD 312

SECONDARY	R	NFA	R	9	UNDIVIDED NONE	.00 MD0312 CENTRAL AVE	2 20I 99
						.09 MD0312 CENTRAL AVE	

* A,B = UNIMPROVED; C = GRADED & DRAINED; D,E = SOIL, GRAVEL, STONE; F,G = LOW TYPE BITUMINUS; H,I = HIGH TYPE BITUMINUS;
J = CONCRETE; K = BRICK; L = BLOCK

STATE HIGHWAY ADMINISTRATION OF MARYLAND
 OFFICE OF PLANNING AND PRELIMINARY ENGINEERING
 BUREAU OF HIGHWAY STATISTICS

PAGE..... 14

STATE HIGHWAY LOCATION REFERENCE

ROUTE NUMBER.....MD 817A
 INVENTORY DIRECTION....NORTH
 NAME: OLD MD 331

COUNTY-CAROLINE
 SHA DISTRICT.....2
 DATE.....12/31/89

STATE	SYSTEM	FEDERAL	FUNC CLASS	HWY TYPE	ACCESS CTL	MILEPOINT	MILEPOINT	DESCRIPTION	MARKED LANES	SURFACE WIDTH/TYPE*	AADT
SECONDARY	R	NFA	R 9	UNDIVID	NONE	.DD	MDD331	PRESTON FEDERALSBURG RD	2	26I	399
						.1D			2	22I	
						.22			2	2DI	
	U					.43		IN CORP LMTS PRESTON	2	24I	
						.43	MDD331A	MD 331 SPUR			
						.46	MDD331	MAIN ST			

ROUTE NUMBER.....MD 817B
 INVENTORY DIRECTION....NORTH
 NAME: OLD MD 331

SECONDARY	R	NFA	R 9	UNDIVID	NONE	.DD	MDD318	PRESTON FEDERALSBURG RD	1	12I	299
						.D3			2	2DG	
						.39			2	18F	
						.52		ROAD END			

ROUTE NUMBER.....MD 82D
 INVENTORY DIRECTION....EAST
 NAME: CASTLE HALL RD

SECONDARY	R	NFA	R 9	UNDIVID	NONE	.DD	MDD313	SUDLERSVILLE GOLDSBORO RD	2	18I	99
						.07			2	18E	
						.13		ROAD END			

ROUTE NUMBER.....MD 821
 INVENTORY DIRECTION....EAST
 NAME: OLD MD 454

SECONDARY	R	NFA	R 9	UNDIVID	NONE	.DD	MDD454	MARYDEL RD	2	24I	99
	U					.D9		IN CORP LMTS MARYDEL			
						.26	MDD311	GOLDSBORO MARYDEL RD	2	36I	
						.35			2	2DI	
						.4D	MDD454	MARYDEL RD			

* A,B = UNIMPROVED; C = GRADED & DRAINED; D,E = SOIL, GRAVEL, STONE; F,G = LOW TYPE BITUMINUS; H,I = HIGH TYPE BITUMINUS;
 J = CONCRETE; K = BRICK; L = BLOCK

1990

HIGHWAY LOCATION REFERENCE

**CARROLL
COUNTY**

CL

STATE HIGHWAY ADMINISTRATION OF MARYLAND
OFFICE OF PLANNING AND PRELIMINARY ENGINEERING
BUREAU OF HIGHWAY STATISTICS

PAGE..... 1

STATE HIGHWAY LOCATION REFERENCE

ROUTE NUMBER.....MD 26
INVENTORY DIRECTION....EAST
NAME: LIBERTY RD

COUNTY-CARROLL
SHA DISTRICT.....7
DATE.....12/31/89

SYSTEM	FUNC	HWY	ACCESS	MILEPOINT	MILEPOINT DESCRIPTION	MARKED LANES	SURFACE WIDTH/TYPE*	AADT		
STATE	FEDERAL	CLASS	TYPE	CTL						
SECONDARY	R	FAP	234	R	6	UNDIVID	NONE			
					.00		FREDERICK CO/L	2	24I	4,800
					1.76	M00027	RIDGE RD			8,800
					3.29	M00850E	OLD MD 26			
					4.24			3	36I	
					4.67			2	24I	
					4.96	M00026A	MD 26 SPUR			
					5.50					
					6.48	M00097	OLD WASHINGTON RD			21,000
					6.48		STRUC #6054			
					7.19					
					8.61					
					9.14	M00850F	OLD MD 26			
					9.24					
					9.92			4	44I	
					10.06	M00032	SYKESVILLE RD	5	59I	29,500
					10.25			4	48I	
					11.19					23,125
					11.80					
					11.85	M00850A	OLD MD 26			
					11.96	M00850A	OLD MD 26			
					12.61		STRUC #6001 PATAPSCO RESERVOIR			
					13.65		STRUC #6002 LIBERTY RESERVOIR			
					13.65		BALTIMORE CO/L			

ROUTE NUMBER.....MD 26A
INVENTORY DIRECTION....EAST
NAME: MD 26 SPUR

SECONDARY	R	NFA		R	9	UNDIVID	NONE	.00	M00026	LIBERTY RD	2	12G	
								.02	M00850I	OLD MD 26			

ROUTE NUMBER.....MD 27
INVENTORY DIRECTION....NORTH
NAME: RIDGE RD

SECONDARY	R	FAP	237	R	6	DIVIDED	NONE	.00		FREDERICK CO/L	4	48I	14,700
							PART	.27	I00070	BALTO NATIONAL PIKE			9,350
								.27		STRUC #6011			
								.29		IN CORP LMTS MT AIRY			
								.86			3	36I	
						UNDIVID		.96					
								1.05			2	24I	

* A,B = UNIMPROVED; C = GRADED & DRAINED; D,E = SOIL, GRAVEL, STONE; F,G = LOW TYPE BITUMINUS; H,I = HIGH TYPE BITUMINUS;
J = CONCRETE; K = BRICK; L = BLOCK

STATE HIGHWAY ADMINISTRATION OF MARYLAND
OFFICE OF PLANNING AND PRELIMINARY ENGINEERING
BUREAU OF HIGHWAY STATISTICS

PAGE..... 2

STATE HIGHWAY LOCATION REFERENCE

ROUTE NUMBER.....MD 27 CONTINUED
INVENTORY DIRECTION....NORTH
NAME: RIDGE RD

COUNTY-CARROLL
SHA DISTRICT.....7
DATE.....12/31/89

SYSTEM	FUNC	HWY	ACCESS	MILEPOINT	MILEPOINT DESCRIPTION	MARKED LANES	SURFACE WIDTH/TYPE*	AAOT
STATE	FEDERAL	CLASS	CTL					
SECONDARY	R	FAP	237 R	6	UNDIVID	PART	1.6S	
	U						2.38	
	R						2.6S	
					NONE		3.1S	MDD808A
							3.19	
							4.24	
							4.3S	
							4.94	
							5.04	
							6.81	
							6.92	
							7.01	
							7.08	
							7.13	
							7.41	
							7.53	
							7.66	
							7.74	
							8.67	
							8.71	MDD026
							8.77	
							10.79	MDD407
							12.47	
							14.74	
							16.77	MDD808B
							17.17	
							17.17	
							17.73	
							17.96	
							18.05	
							18.22	
							18.22	
							18.24	
							18.35	
							18.43	
							18.47	MDD032
							18.47	
							18.52	
							18.64	
							18.69	
							18.69	
							18.86	

* A,B = UNIMPROVED; C = GRADED & DRAINED; D,E = SOIL, GRAVEL, STONE; F,G = LOW TYPE BITUMINUS; H,I = HIGH TYPE BITUMINUS;
J = CONCRETE; K = BRICK; L = BLOCK

STATE HIGHWAY ADMINISTRATION OF MARYLAND
OFFICE OF PLANNING AND PRELIMINARY ENGINEERING
BUREAU OF HIGHWAY STATISTICS

PAGE..... 3

STATE HIGHWAY LOCATION REFERENCE

ROUTE NUMBER.....MD 27 CONTINUED
INVENTORY DIRECTION....NORTH
NAME: WESTMINSTER MANCHESTER RD

COUNTY-CARROLL
SHA DISTRICT.....7
DATE.....12/31/89

SYSTEM	FUNC	HWY	ACCESS	MILEPOINT	MILEPOINT	DESCRIPTION	MARKED	SURFACE	AADT
STATE	FEDERAL	CLASS	CTL				LANES	WIDTH/TYPE*	
SECONDARY	R	FAP	237 U 14	UNDIVIDED	NONE	19.07 MDD140 WESTMINSTER PIKE	2	24I	15,750
						19.07 STRUC #6D32			
						19.23	4	48I	
						19.58	2	24I	
		R 6		PART		19.72 STRUC #6D48			
						19.72 R/R #MMID 831 693 T			
						19.80 STRUC #6052 WEST BRANCH			
					MDD852G	19.84 OLD MD 27			
						20.36 STRUC #6053 CRANBERRY BRANCH			
					MDD852J	21.12 MARTIN DR			
					MDD482	21.67 HAMPSTEAD MEXICO RD			6,600
				NONE		22.10 MDD852G OLD MANCHESTER RD			
						22.31 MDD027A RANDOM RIDGE RD			
						23.27 MDD852A OLD MD 27			
						23.34 MDD027B MD 27 SPUR			
						24.97			10,300
					MDD852C	26.26 OLD MD 27			
					MDD027C	26.36 MD 27 SPUR			
					MDD027D	26.61 MD 27 SPUR			
					MDD027E	26.74 MD 27 SPUR			
					MDD852D	26.82 WESTMINSTER ST			
						26.92 IN CORP LMTS MANCHESTER			
						27.14 OUT CORP LMTS MANCHESTER			
						27.19 IN CORP LMTS MANCHESTER	2	46I	
					MDD030	27.27 N MAIN ST			

U
R
U

ROUTE NUMBER.....MD 27A
INVENTORY DIRECTION....EAST
NAME: RANDOM RIDGE RD

SECONDARY	R	NFA	R 9	UNDIVIDED	NONE	.00 MDD852F OLD MD 27	2	14G	
						.03 MDD027 RIDGE RD	2	20I	
						.09	2	10E	
						.15 ROAD END			

ROUTE NUMBER.....MD 278
INVENTORY DIRECTION....EAST
NAME: MD 27 SPUR

SECONDARY	R	NFA	R 9	UNDIVIDED	NONE	.00 MDD852B OLD MD 27	2	21I	
						.01 MDD027 WESTMINSTER MANCHESTER RD			

* A, B = UNIMPROVED; C = GRADED & DRAINED; D, E = SOIL, GRAVEL, STONE; F, G = LOW TYPE BITUMINUS; H, I = HIGH TYPE BITUMINUS;
J = CONCRETE; K = BRICK; L = BLOCK

STATE HIGHWAY ADMINISTRATION OF MARYLAND
OFFICE OF PLANNING AND PRELIMINARY ENGINEERING
BUREAU OF HIGHWAY STATISTICS

STATE HIGHWAY LOCATION REFERENCE

ROUTE NUMBER.....MD 27C
INVENTORY DIRECTION....EAST
NAME: MD 27 SPUR

COUNTY-CARROLL
SHA DISTRICT.....7
DATE.....12/31/89

SYSTEM	FUNC	HWY	ACCESS	MILEPOINT	MILEPOINT	DESCRIPTION	MARKED	SURFACE	AADT			
STATE	FEDERAL	CLASS	CTL				LANES	WIDTH/TYPE*				
SECONDARY	R	NFA	R	9	UNDIVID	NONE	.DD .D1	MDD27 MDD852C	WESTMINSTER MANCHESTER RD OLD MD 27	2	18I	

ROUTE NUMBER.....MD 27D
INVENTORY DIRECTION....EAST
NAME: MD 27 SPUR

SECONDARY	R	NFA	R	9	UNDIVID	NONE	.DD .D2	MDD27 MDD852C	WESTMINSTER MANCHESTER RD OLD MD 27	2	20I	
-----------	---	-----	---	---	---------	------	------------	------------------	--	---	-----	--

ROUTE NUMBER.....MD 27E
INVENTORY DIRECTION....EAST
NAME: MD 27 SPUR

SECONDARY	R	NFA	R	9	UNDIVID	NONE	.DD .D2	MDD27 MDD852C	WESTMINSTER MANCHESTER RD OLD MD 27	2	20I	
-----------	---	-----	---	---	---------	------	------------	------------------	--	---	-----	--

ROUTE NUMBER.....MD 3D
INVENTORY DIRECTION....NDRTH
NAME: HANOVER PIKE

PRIMARY	R	FAS	1121	R	7	UNDIVID	NONE	.DD	BALTIMORE CD/L	2	24I	12,200
	U							1.28	R/R MCSX 832 D18 H			
	R							1.30	IN CORP LMTS HAMPSTEAD			
	U							1.47	OUT CORP LMTS HAMPSTEAD			
								1.52	IN CORP LMTS HAMPSTEAD			
								1.76		2	39I	
								1.91	MDD88 LOWER BECKLEYSVILLE RD	2	40I	
NAME: S MAIN ST								1.91				
								2.08		2	42I	
								2.14		2	39I	
NAME: N MAIN ST								2.27	MDD833 OLD BLACKROCK RD			
								2.69	MDD482 HAMPSTEAD MEXICO RD			12,000
								2.81		2	32I	
								2.92		2	24I	
								2.97	R/R MCSX 832 D25 T			
	R							3.61	OUT CORP LMTS HAMPSTEAD			
NAME: HANOVER PIKE								3.61				
								3.86				12,400
	FAP		107		2			5.72				
	U							6.04	IN CORP LMTS MANCHESTER			
NAME: S MAIN ST								6.04				

* A,B = UNIMPROVED; C = GRADED & DRAINED; D,E = SOIL, GRAVEL, STONE; F,G = LOW TYPE BITUMINUS; H,I = HIGH TYPE BITUMINUS;
J = CONCRETE; K = BRICK; L = BLOCK

STATE HIGHWAY ADMINISTRATION OF MARYLAND
OFFICE OF PLANNING AND PRELIMINARY ENGINEERING
BUREAU OF HIGHWAY STATISTICS

PAGE..... 6

STATE HIGHWAY LOCATION REFERENCE

ROUTE NUMBER.....MD 31 CONTINUED
INVENTORY DIRECTION....EAST
NAME: NEW WINSOR RD

COUNTY-CARROLL
SHA DISTRICT.....7
DATE.....12/31/89

SYSTEM	FUNC	HWY	ACCESS	MILEPOINT	MILEPOINT DESCRIPTION	MARKED	SURFACE	AADT		
....STATE....	..FEDERAL...	CLASS	TYPE	CTL		LANES	WIDTH/TYPE*			
SECONDARY	R	FAP	238	R	6	UNDIVED	PART			
					4.08		OUT CORP LMTS NEW WINSOR	2	241	4,275
					5.75		STRUC #6057 TURKEYFOOT RUN			
					6.12			3	341	5,450
					6.58			2	241	
					7.30		STRUC #6046 LITTLE PIPE CREEK			
					7.32	MOD852	OLD NEW WINDSOR RD			
	U			U	14		IN CORP LMTS WESTMINSTER			
					8.92		W MAIN ST			9,150
					9.75	MOD032				
					10.12	MOD140	TANEYTOWN PIKE			

ROUTE NUMBER.....MD 32
INVENTORY DIRECTION....NORTH
NAME: SYKESVILLE RD

SYSTEM	FUNC	HWY	ACCESS	MILEPOINT	MILEPOINT DESCRIPTION	MARKED	SURFACE	AADT		
....STATE....	..FEDERAL...	CLASS	TYPE	CTL		LANES	WIDTH/TYPE*			
SECONDARY	U	FAP	243	R	6	UNDIVED	PART			
					.00		HOWARD CO/L	2	241	12,400
					.00		STRUC #13046 PATAPSCO RIVER			
					.02		R/R #CSX 140 413 E			20,400
					.47					
	R				.80		OUT CORP LMTS SYKESVILLE			
					1.33	MOD851	MAIN ST			
					1.46	MOD032A	MD 32 SPUR			
					1.56		STRUC #6009 PINEY RUN			
					2.59	MOD851A	OLD MD 26			
					3.19			4	481	
					3.37	MOD026	LIBERTY RD	3	361	9,600
					3.56			2	221	
					4.23					7,900
					4.29			2	251	
					4.70			2	211	
					5.84		STRUC #6049 N PATAPSCO RIVER			
					6.35			2	201	
	FAS	1145		7	8.37	MOD091	EMORY RD			6,900
					9.91			2	231	
					12.84					6,400
					13.74	MOD0904	NELSON RD	3	361	
					13.80			4	481	
	FAU	8703	U	I6	13.85	MOD097	OLD WASHINGTON RD	2	291	7,300
					14.24	MOD8548	OLD WASHINGTON RD			
					14.61			2	251	
					14.81			2	291	
					15.10			2	471	
					15.36			3	401	

* A,B = UNIMPROVED; C = GRADED & DRAINED; D,E = SOIL, GRAVEL, STONE; F,G = LOW TYPE BITUMINUS; H,I = HIGH TYPE BITUMINUS;
J = CONCRETE; K = BRICK; L = BLOCK

STATE HIGHWAY ADMINISTRATION OF MARYLAND
OFFICE OF PLANNING AND PRELIMINARY ENGINEERING
BUREAU OF HIGHWAY STATISTICS

PAGE..... 7

STATE HIGHWAY LOCATION REFERENCE

ROUTE NUMBER.....MD 32 CONTINUED
INVENTORY DIRECTION....NORTH
NAME: SYKESVILLE RD

COUNTY-CARROLL
SHA DISTRICT.....7
DATE.....12/31/89

.....STATE.....	SYSTEM ..FEDERAL...	FUNC CLASS	HWY TYPE	ACCESS CTL	MILEPOINT MILEPOINT DESCRIPTION	MARKED LANES	SURFACE WIDTH/TYPE*	AADT
SECONDARY	R FAU	87D3	U 16	UNDIVIDED	NONE	15.55	2	30I	7,300
						16.41	2	22I	
	U	8701				16.73			
NAME: WASHINGTON AVE						16.73			
						16.90	2	23I	
						16.97	2	26I	
						17.02	2	22I	
						17.06	2	36I	15,900
						17.21	2	35I	
						17.60	2	37I	
MUNICIPAL						17.68			
NAME: E MAIN ST						17.68			
						17.68			
						17.69			
NAME: W MAIN ST					MDD27	17.83		39I	
						17.83			
						17.91			14,300
SECONDARY						17.93			
						17.93			
						17.94	2	42I	
					MDD526	18.08			
						18.20	2	43I	
	NFA		19			18.33			
					MDD852K	18.37	2	35I	
						18.43	2	34I	
						18.53	2	22I	
MUNICIPAL					MDD031	18.81	2	24I	2,425
						18.81			
						18.81			
						18.96	2	22I	
SECONDARY				DIVIDED		19.22	2	20I	
						19.22			
					MDD14D	19.24			
ROUTE NUMBER.....MD 32A									
INVENTORY DIRECTION....WEST									
NAME: MD 32 SPUR									
SECONDARY	R NFA		R 9	UNDIVIDED	NONE	.DD	MDD032	1	13I
						.16	MDD851		

* A,B = UNIMPROVED; C = GRADED & DRAINED; D,E = SOIL, GRAVEL, STONE; F,G = LOW TYPE BITUMINUS; H,I = HIGH TYPE BITUMINUS;
J = CONCRETE; K = BRICK; L = BLOCK

STATE HIGHWAY ADMINISTRATION OF MARYLAND
 OFFICE OF PLANNING AND PRELIMINARY ENGINEERING
 BUREAU OF HIGHWAY STATISTICS

STATE HIGHWAY LOCATION REFERENCE

ROUTE NUMBER.....US 40
 INVENTORY DIRECTION....EAST
 NAME: BALTO NATIONAL PIKE

COUNTY-CARROLL
 SHA DISTRICT.....7
 DATE.....12/31/89

SYSTEM	FUNC	HWY	ACCESS	MILEPINT	MILEPINT	DESCRIPTION	MARKED	SURFACE	ADT
STATE	FEDERAL	CLASS	CTL				LANES	WIDTH/TYPE*	
				.00		SEE IS 7D			
				.00		FREDERICK CO/L			
				1.61		SEE IS 7D			
				1.61		HOWARD CO/L			
ROUTE NUMBER.....IS 7D INVENTORY DIRECTION....EAST NAME: BALTO NATIONAL PIKE									
PRIMARY	R	FAI	7D R 1	DIVIDED	FULL				
				.00		FREDERICK CO/L	6	72I	34,000
				.04	MDD027	RIDGE RD			
				.04		STRUC #6D11			
				1.40			6	72J	
				1.61		HOWARD CO/L			
ROUTE NUMBER.....MD 75 INVENTORY DIRECTION....NORTH NAME: GREEN VALLEY RD									
SECONDARY	R	FAS	1071 R 7	UNDIVIDED	NONE				
				.00		FREDERICK CO/L	2	21I	2,800
				.00		STRUC #6D12 SAMS CREEK			
				.26		IN CORP LMTS UNION BRIDGE			
				.26					
				.31			2	30I	
				.35			2	32I	
				.51			2	27I	
				.60			2	31I	
				.65			2	32I	
				.75			2	24I	
				.76		R/R #MMID 831 725 W			
				.79			2	23I	
				.91		STRUC #6D13 LITTLE PIPE CREEK	2	21I	
				.98			3	34I	2,700
				1.05			2	24I	
				1.09		DUT CORP LMTS UNION BRIDGE			
				1.09					
				1.93	MDD075A	MD 75 SPUR			
				2.51			3	34I	
				2.56	MDD800D	OLD MD 75			
				2.60			2	24I	
				3.96	MDD800D	OLD MD 75			
				4.12			3	34I	

* A,B = UNIMPROVED; C = GRADED & DRAINED; D,E = SOIL, GRAVEL, STONE; F,G = LOW TYPE BITUMINUS; H,I = HIGH TYPE BITUMINUS;
 J = CONCRETE; K = BRICK; L = BLOCK

STATE HIGHWAY ADMINISTRATION OF MARYLAND
OFFICE OF PLANNING AND PRELIMINARY ENGINEERING
BUREAU OF HIGHWAY STATISTICS

PAGE..... 9

STATE HIGHWAY LOCATION REFERENCE

ROUTE NUMBER.....MD 75 CONTINUED
INVENTORY DIRECTION....NORTH
NAME: GREEN VALLEY RD

COUNTY-CARROLL
SHA DISTRICT.....7
DATE.....12/31/89

STATE	SYSTEM	FEDERAL	CLASS	FUNC CLASS	HWY TYPE	ACCESS CTL	MILEPOINT	MILEPOINT	DESCRIPTION	MARKED LANES	SURFACE WIDTH/TYP*	AADT	
SECONDARY	R	FAS	106D	R	7	UNDIVID	NONE	4.17	MDD8008	OLD MD 27	3	34I	2,700
								4.22			2	24I	
								4.56			3	34I	
								4.61	MDD084	CLEAR RIDGE RD			3,800
								4.67			2	24I	
								4.68		STRUC #60S1 LITTLE PIPE CREEK			
								5.36		IN CORP LMTS NEW WINDSOR			
								5.36					
								5.43	MDD031	MAIN ST			

ROUTE NUMBER.....MD 75A
INVENTORY DIRECTION....NORTH
NAME: MD 75 SPUR

SECONDARY	R	NFA		R	9	UNDIVID	NONE	.00	MDD075	GREEN VALLEY RD	1	10H	
								.02	MDD800F	OLD MD 75			

ROUTE NUMBER.....MD 77
INVENTORY DIRECTION....EAST
NAME: ROCKY RIDGE RD

SECONDARY	R	FAS	106D	R	7	UNDIVID	NONE	.00		FREDERICK CO/L	2	33I	800
								.00		STRUC #10056 DOUBLE PIPE CREEK	2	21I	
								.12					
								.14		R/R #MM10 831 74S H	2	22I	
								.25					
								.41		STRUC #601S BIG PIPE CREEK			
								1.93	MDD194	FRANCIS SCOTT KEY HWY			

ROUTE NUMBER.....MD 84
INVENTORY DIRECTION....NORTH
NAME: CLEAR RIDGE RD

SECONDARY	R	NFA		R	8	UNDIVID	NONE	.00	MDD075	GREEN VALLEY RD	2	20I	1,100
								.04	MDD800A	OLD MD 75	2	20H	
								.44	MDD800B	OLD MD 75	2	21I	
								.73		STRUC #6017 ROOP BRANCH	2	21H	
		FAS	1071		7			3.04			2	22I	
			1115					3.11			2	20I	
								3.30			2	22I	
		NFA			9			3.75			2	21I	700
								4.51		STRUC #6016 MEADOW BRANCH			

* A,B = UNIMPROVED; C = GRADED & DRAINED; D,E = SOIL, GRAVEL, STONE; F,G = LOW TYPE BITUMINUS; H,I = HIGH TYPE BITUMINUS;
J = CONCRETE; K = BRICK; L = BLOCK

STATE HIGHWAY ADMINISTRATION OF MARYLAND
 OFFICE OF PLANNING AND PRELIMINARY ENGINEERING
 BUREAU OF HIGHWAY STATISTICS

PAGE..... 10

STATE HIGHWAY LOCATION REFERENCE

ROUTE NUMBER.....MD 84 CONTINUED
 INVENTORY DIRECTION....NORTH
 NAME: BAUST CHURCH RD

COUNTY-CARROLL
 SHA DISTRICT.....7
 DATE.....12/31/89

SYSTEM	FUNC	HWY	ACCESS	MILEPOINT	MILEPOINT DESCRIPTION	MARKED	SURFACE	AADT
....STATE....	..FEDERAL...	CLASS	TYPE	CTL		LANES	WIDTH/TYPE*	
SECONDARY	R	NFA	R	9	UNDIVID	NONE		
				5.53			22I	700
				5.75	MDD832	TANEYTOWN PIKE		

ROUTE NUMBER.....MD 86
 INVENTORY DIRECTION....NORTH
 NAME: LINEBORO RD

SECONDARY	R	FAS	I124	R	7	UNDIVID	NONE	
				.00	MDD030	HANOVER PIKE	20I	2,500
				2.26		STRUC #6DS9 GUNPOWDER FALLS		
				3.03		STRUC #6D19 GUNPOWDER FALLS		1,500
				3.76		STRUC #6018 GUNPOWDER FALLS		
				3.82		R/R #CSX 832 OS9 M		
				3.90			22I	
				4.00		PENNSYLVANIA ST/L		

ROUTE NUMBER.....MD 88
 INVENTORY DIRECTION....EAST
 NAME: LOWER BECKLEYSVILLE RD

SECONDARY	U	FAP	278	R	6	UNDIVID	NONE	
	R			.00	MDD030	S MAIN ST	36I	3,900
				.05		OUT CORP LMTS HAMPSTEAD		
				.13			24I	
	U			.41		IN CORP LMTS HAMPSTEAD		
		FAS	1133	7	MDD833	OLD BLACKROCK RD	22I	
NAME: BLACKROCK RD				.68				
	R			.70		OUT CORP LMTS HAMPSTEAD		
				1.06		BALTIMORE CO/L		

ROUTE NUMBER.....MD 91
 INVENTORY DIRECTION....NORTH
 NAME: GAMBER RD

SECONDARY	R	FAP	243	R	6	UNDIVID	NONE	
				.00	MDD032	SYKESVILLE RD	24I	10,200
				.96	MDD879	OLD GAMBER RD		
				.98		STRUC #6014 MIDDLE RUN		8,700
				1.46				
				1.58	MDD091A	MD 91 SPUR		
				1.68	MDD879B	OLD MD 91		
				2.17	MDD879B	OLD MD 91		
				2.24	MDD879C	OLD MD 91		
				2.45		STRUC #606D BEAVER RUN		
				2.86	MDD879D	OLD GAMBER RD		

* A,B = UNIMPROVED; C = GRADED & DRAINED; D,E = SOIL, GRAVEL, STONE; F,G = LOW TYPE BITUMINUS; H,I = HIGH TYPE BITUMINUS;
 J = CONCRETE; K = BRICK; L = BLOCK

STATE HIGHWAY ADMINISTRATION OF MARYLAND
OFFICE OF PLANNING AND PRELIMINARY ENGINEERING
BUREAU OF HIGHWAY STATISTICS

STATE HIGHWAY LOCATION REFERENCE

ROUTE NUMBER.....MO 91 CONTINUED
INVENTORY DIRECTION....NORTH
NAME: GAMBER RD

COUNTY-CARROLL
SHA DISTRICT.....7
DATE.....12/31/89

....STATE....	SYSTEM	FEDERAL	CLASS	HWY TYPE	ACCESS CTL	MILEPOINT	MILEPOINT	DESCRIPTION	MARKED LANES	SURFACE WIDTH/TYPE*	AADT
SECONDARY	R	FAP	243	R 6	UNOIVED PART	2.98	M00879G	BLOOM RD	2	24I	8,700
		FAS	1140	7		3.21	M00140	WESTMINSTER PIKE			4,500
						3.74	M00879D	OLD GAMBER RD			
						3.78		STRUC #6020 PATAPSCO RIVER			
						3.86		STRUC #6047			
						3.86		R/R #CSX 831 669 S			
						4.00	M00879E	OLD MO 91			
					NONE	4.27					
						4.49					
						6.44		BALTIMORE CO/L	2	20I	

ROUTE NUMBER.....MO 91A
INVENTORY DIRECTION....EAST
NAME: MO 91 SPUR

SECONDARY	R	NFA		R 9	UNOIVED NONE	.00	M00879A	OLD MO 91	2	22I	
						.01	M00091	GAMBER RD			

ROUTE NUMBER.....MO 97
INVENTORY DIRECTION....NORTH
NAME: OLD WASHINGTON RD

SECONDARY	R	FAS	1151	R 7	UNOIVED NONE	.00		HOWARD CO/L	2	20I	4,500
						.00		STRUC #6029 PATAPSCO RIVER			
						.03		R/R #CSX 140 416 A			
						1.94			2	24I	
						2.08		STRUC #6028 TUCKERS BRANCH			
						3.10		STRUC #6064 PINEY BRANCH			
						3.22			2	21I	
						3.92					4,600
						3.95			2	20I	
						4.38			2	24I	
						4.52		STRUC #6045 PINEY RUN			
						4.61			2	20I	
						5.54	M00850H	OLD MO 26			
					PART	5.59	M00850H	OLD MO 26	2	24I	
		FAP	241	6		5.78	M00026	LIBERTY RD			8,100
						5.78		STRUC #6054			
						6.45		STRUC #6034 LITTLE MORGAN RUN			
						9.35		STRUC #6050 MORGAN RUN			
						10.22					7,800
						12.30			3	36I	

* A,B = UNIMPROVED; C = GRADED & DRAINED; D,E = SOIL, GRAVEL, STONE; F,G = LOW TYPE BITUMINUS; H,I = HIGH TYPE BITUMINUS;
J = CONCRETE; K = BRICK; L = BLOCK

STATE HIGHWAY ADMINISTRATION OF MARYLAND
OFFICE OF PLANNING AND PRELIMINARY ENGINEERING
BUREAU OF HIGHWAY STATISTICS

PAGE..... 12

STATE HIGHWAY LOCATION REFERENCE

ROUTE NUMBER.....MD 97 CONTINUED
INVENTORY DIRECTION....NDRTH
NAME: OLD WASHINGTON RD

COUNTY-CARROLL
SHA DISTRICT.....7
DATE.....12/31/89

SYSTEM		FUNC CLASS	HWY TYPE	ACCESS CTL	MILEPOINT	MILEPOINT DESCRIPTION	MARKED LANES	SURFACE WIDTH/TYPE*	AADT
STATE	FEDERAL								
SECONDARY	R FAP	241 R 6	UNDIVIDED	PART	12.50	MOOD32 SYKESVILLE RD	2	24I	12,400
		U 14			13.97				
			DIVIDED	NONE	15.16		4	48I	
					15.31				22,400
					15.65		4	53I	
					15.68	MOO140 WESTMINSTER PIKE (AHEAD)			
					18.00	MOO526 PENNSYLVANIA AVE	2	41I	15,400
NAME: LITTLESTOWN PIKE		239	UNDIVIDED		18.00				
					18.00	MOO140 WESTMINSTER PIKE (BACK)			
					18.00	STRUC #6041			
					18.10		2	44I	
					18.17		2	32I	
					18.25		2	43I	
					18.55		2	24I	
		R 6			18.78				
					19.49				12,300
					20.40	MOO496 NEW BACHMANS VALLEY RD			9,800
					23.53		2	25I	
					23.62		2	24I	
					23.75	STRUC #6031 BIG PIPE CREEK			
					23.81				7,475
					26.07	STRUC #6030 SILVER RUN			
					27.74				4,200
					28.38	PENNSYLVANIA ST/L			

ROUTE NUMBER.....MD 140
INVENTORY DIRECTION....NORTH
NAME: WESTMINSTER PIKE

PRIMARY	R FAP	236 R 6	UNDIVIDED	NONE	.00	BALTIMORE CO/L	4	48I	25,945
					.00	STRUC #3083 PATAPSCO RIVER			
			DIVIDED		.06		4	44I	
			UNDIVIDED		.25				
					1.15	MOO8790 OLD GAMBER RD			
					1.35	MOO091 GAMBER RD	4	48I	24,000
					1.44		4	52I	
			DIVIDED		1.59		4	48J	
					5.45				29,900
		U 14			6.12				
					7.81	IN CORP LMTS WESTMINSTER			
					8.00	MOO097 OLD WASHINGTON RD	5	60J	41,200
		R			8.19	OUT CORP LMTS WESTMINSTER			

* A,B = UNIMPROVED; C = GRADED & DRAINED; D,E = SOIL, GRAVEL, STONE; F,G = LOW TYPE BITUMINUS; H,I = HIGH TYPE BITUMINUS;
J = CONCRETE; K = BRICK; L = BLOCK

STATE HIGHWAY ADMINISTRATION OF MARYLAND
OFFICE OF PLANNING AND PRELIMINARY ENGINEERING
BUREAU OF HIGHWAY STATISTICS

STATE HIGHWAY LOCATION REFERENCE

ROUTE NUMBER.....MD 140 CONTINUED
INVENTORY DIRECTION...NORTH
NAME: WESTMINSTER PIKE

COUNTY-CARROLL
SHA DISTRICT.....7
DATE.....12/31/89

SYSTEM	FUNC	HWY	ACCESS	MILEPOINT	MILEPOINT DESCRIPTION	MARKED	SURFACE	AADT
STATE	FEDERAL	CLASS	CTL			LANES	WIDTH/TYPE*	
PRIMARY	R FAP 236	U 14	DIVIDED	NONE	8.73	4	48J	41,200
					9.36 MDD027			30,900
					9.38			
					9.40			
					9.41	5	60J	
					10.04	4	48J	
NAME: TANEYTOWN PIKE					10.32 MDD526			
					10.32 MDD097			
					10.32			
					10.54			
					10.67			
			UNDIVIDED	PART	10.72 MDD031		24J	
					11.28 MDD032			
					11.74			
					12.17			11,900
		R 6			12.34 MDD832	2	24I	9,300
					14.19			6,800
					15.03 CDD073			
					15.03			
					18.18			
					19.14			
					19.98			
	FAS 1116	7			20.05 MDD832			10,700
NAME: E BALTIMORE ST				NONE	20.05			
					20.09	2	23I	
					20.11			
					20.19			
					20.33	2	21I	
					20.41	2	22I	
					20.41	2	36I	
					21.25	2	40I	
					21.30			
					21.41			
					21.48 MDD194	2	42I	
NAME: W BALTIMORE ST					21.48	2	44I	5,075
					21.55			
					21.79	2	45I	
					21.82	2	28I	
					21.82	2	21I	
					21.94			
					22.27			
					22.79			
NAME: TANEYTOWN PIKE	R FAP 236	6			24.93			
					24.93			
					24.93			
					24.93			

* A,B = UNIMPROVED; C = GRADED & DRAINED; D,E = SOIL, GRAVEL, STONE; F,G = LOW TYPE BITUMINUS; H,I = HIGH TYPE BITUMINUS;
J = CONCRETE; K = BRICK; L = BLOCK

STATE HIGHWAY ADMINISTRATION OF MARYLAND
OFFICE OF PLANNING AND PRELIMINARY ENGINEERING
BUREAU OF HIGHWAY STATISTICS

STATE HIGHWAY LOCATION REFERENCE

ROUTE NUMBER.....MD 14DUL
INVENTORY DIRECTION....NORTH
NAME: PROPOSED

COUNTY-CARROLL
SHA DISTRICT.....7
DATE.....12/31/89

SYSTEM	FUNC	HWY	ACCESS	MARKED	SURFACE	AAOT							
....STATE....	..FEDERAL...	CLASS	TYPE	CTL	MILEPOINT	MILEPOINT DESCRIPTION	LANES	WIDTH/TYPE*	AAOT				
PROPOSED	R	FAP	236	R	6	DIVIDED	NONE	.00	MDD14D	TANEYTOWN PIKE	4	48I	6,099
								2.60	MDD14D	W BALTIMORE ST			

ROUTE NUMBER.....MD 144A
INVENTORY DIRECTION....EAST
NAME: FREDERICK RD

SECONDARY	R	NFA		R	9	UNDIVIDED	NONE	.00		FREDERICK CO/L	2	24I	4,200
								.00		MD 27 RIDGE RD (FRED CO)			
								1.90		HOWARD CO/L			

ROUTE NUMBER.....MD 194
INVENTORY DIRECTION....NORTH
NAME: FRANCIS SCOTT KEY HWY

SECONDARY	R	FAP	235	R	6	UNDIVIDED	NONE	.00		FREDERICK CO/L	2	24I	3,400
								.00		STRUC #10072 LITTLE PIPE CREEK	2	34I	
								.49		R/R #MMID 831 741 F	2	24I	
								.69			2	22I	3,275
								.83	MDD077	ROCKY RIDGE RD	2	24I	
								.92		STRUC #6035 BIG PIPE CREEK	2	22I	
								1.40			2	21I	3,875
								1.56		IN CORP LMTS TANEYTOWN			
								1.58			2	24I	
								2.03		STRUC #6062 PINEY CREEK	2	46I	
								4.44		STRUC #6061 PINEY CREEK	2	43I	3,850
								5.55	MDD14D	E BALTIMORE ST	2	46I	
								5.55			2	44I	
								5.65		OUT CORP LMTS TANEYTOWN			
								5.98			2	41I	
								6.02			2	24I	
								6.11					
								6.25	MDD14D	E BALTIMORE ST	2	46I	3,850
								6.25			2	44I	
								6.32					
								6.62		OUT CORP LMTS TANEYTOWN	2	41I	
								6.62			2	24I	
								6.68					
								6.72					
								7.38	MDD194D	MD 194 SPUR			
								9.08	MDD194B	MD 194 SPUR			
								9.30					3,150

* A,B = UNIMPROVED; C = GRADED & DRAINED; D,E = SOIL, GRAVEL, STONE; F,G = LOW TYPE BITUMINUS; H,I = HIGH TYPE BITUMINUS;
J = CONCRETE; K = BRICK; L = BLOCK

STATE HIGHWAY ADMINISTRATION OF MARYLAND
 OFFICE OF PLANNING AND PRELIMINARY ENGINEERING
 BUREAU OF HIGHWAY STATISTICS

PAGE..... 15

STATE HIGHWAY LOCATION REFERENCE

ROUTE NUMBER.....MD 194 CONTINUED
 INVENTORY DIRECTION....NORTH
 NAME: FRANCIS SCOTT KEY HWY

COUNTY-CARROLL
 SHA DISTRICT.....7
 DATE.....12/31/89

.....STATE.....	SYSTEM ..FEDERAL...	FUNC CLASS	HWY TYPE	ACCESS CTL	MILEPOINT	MILEPOINT DESCRIPTION	MARKED LANES	SURFACE WIDTH/TYPE*	AADT
SECONDARY	R FAP	235 R	6	UNDIVIDED NONE	10.33 10.94 11.46	STRUC #6033 PINEY CREEK MD 194 SPUR PENNSYLVANIA ST/L	2	24I	3,150
ROUTE NUMBER.....MD 194A INVENTORY DIRECTION....EAST NAME: MD 194 SPUR									
SECONDARY	R NFA	R	9	UNDIVIDED NONE	.DD .D1	MDD853A MDD194 OLD MD 194 FRANCIS SCOTT KEY HWY	2	12E	
ROUTE NUMBER.....MD 194B INVENTORY DIRECTION....EAST NAME: MD 194 SPUR									
SECONDARY	R NFA	R	9	UNDIVIDED NONE	.DD .D2	MDD194 MDD853D FRANCIS SCOTT KEY HWY OLD MD 194	2	10E	
ROUTE NUMBER.....MD 194C INVENTORY DIRECTION....EAST NAME: MD 194 SPUR									
SECONDARY	R NFA	R	9	UNDIVIDED NONE	.DD .D2	MDD194 MDD853D FRANCIS SCOTT KEY HWY OLD MD 194	2	8E	
ROUTE NUMBER.....MD 194D INVENTORY DIRECTION....EAST NAME: MD 194 SPUR									
SECONDARY	R NFA	R	9	UNDIVIDED NONE	.DD .D2	MDD194 MDD853E FRANCIS SCOTT KEY HWY OLD MD 194	2	10E	
ROUTE NUMBER.....MD 4D7 INVENTORY DIRECTION....NORTH NAME: HARSTON RD									
SECONDARY	R FAS	1114 R	7	UNDIVIDED NONE	.DD 3.81	MDD031 MDD027 NEW WINDSOR RD RIDGE RD	2	22I	2,100

* A,B = UNIMPROVED; C = GRADED & DRAINED; D,E = SOIL, GRAVEL, STONE; F,G = LOW TYPE BITUMINUS; H,I = HIGH TYPE BITUMINUS;
 J = CONCRETE; K = BRICK; L = BLOCK

STATE HIGHWAY ADMINISTRATION OF MARYLAND
 OFFICE OF PLANNING AND PRELIMINARY ENGINEERING
 BUREAU OF HIGHWAY STATISTICS

STATE HIGHWAY LOCATION REFERENCE

ROUTE NUMBER.....MD 482
 INVENTORY DIRECTION....EAST
 NAME: HAMPSTEAD MEXICO RD

COUNTY-CARROLL
 SHA DISTRICT.....7
 DATE.....12/31/89

SYSTEM	FUNC CLASS	HWY TYPE	ACCESS CTL	MILEPOINT	MILEPOINT DESCRIPTION	MARKED LANES	SURFACE WIDTH/TYPE*	AADT
SECONDARY R FAP 240	R 6	UNDIVIDED	NONE	.00	M00027 WESTMINSTER MANCHESTER RD	2	24I	4,900
				.11	M00852G OLD MD 27			
				.55	M00849 OLD MD 482			
				.74		2	20I	
				3.82	STRUC #6036 EAST BRANCH			
				3.90				7,000
U				4.62	IN CORP LMTS HAMPSTEAD			
FAS 1126	7			4.67				
				4.87		2	26I	
R				5.13	OUT CORP LMTS HAMPSTEAD			
U				5.21	IN CORP LMTS HAMPSTEAD			
R				5.25	OUT CORP LMTS HAMPSTEAD			
				5.26	STRUC #6037	3	35I	
				5.26	R/R #CSX 832 024 L			
U				5.27	IN CORP LMTS HAMPSTEAD			
				5.36	M00482A FIRST ST			
				5.41	M00030 N MAIN ST			

ROUTE NUMBER.....MD 482A
 INVENTORY DIRECTION....EAST
 NAME: FIRST ST

SECONDARY U NFA	R 9	UNDIVIDED	NONE	.00	M00482 HAMPSTEAD MEXICO RD	2	30I	99
				.04	OP0147 FIRST ST			

ROUTE NUMBER.....MD 496
 INVENTORY DIRECTION....EAST
 NAME: NEW BACHMANS VALLEY RD

SECONDARY R FAS 1120	R 7	UNDIVIDED	NONE	.00	M00097 WESTMINSTER PIKE	2	20I	2,400
				.76	STRUC #6040 BEAR BRANCH			
				3.03	STRUC #6039 BIG PIPE CREEK			
				3.06				1,700
				3.71	STRUC #6038 BIG PIPE CREEK			
				7.23	M00030 HANOVER PIKE			

ROUTE NUMBER.....MD 526
 INVENTORY DIRECTION....NORTH
 NAME: PENNSYLVANIA AVE

SECONDARY U FAU 8702	U 16	UNDIVIDED	NONE	.00	M00032 W MAIN ST	2	41I	6,200
				.16		2	40I	

* A,B = UNIMPROVED; C = GRADED & DRAINED; D,E = SOIL, GRAVEL, STONE; F,G = LOW TYPE BITUMINUS; H,I = HIGH TYPE BITUMINUS;
 J = CONCRETE; K = BRICK; L = BLOCK

STATE HIGHWAY ADMINISTRATION OF MARYLAND
OFFICE OF PLANNING AND PRELIMINARY ENGINEERING
BUREAU OF HIGHWAY STATISTICS

PAGE..... 17

STATE HIGHWAY LOCATION REFERENCE

ROUTE NUMBER.....MD 526 CONTINUED
INVENTORY DIRECTION....NORTH
NAME: PENNSYLVANIA AVE

COUNTY-CARROLL
SHA DISTRICT.....7
DATE.....12/31/89

SYSTEM	FUNC	HWY	ACCESS	MILEPOINT	MILEPOINT DESCRIPTION	MARKED LANES	SURFACE WIDTH/TYP*	AADT		
STATE	FEDERAL	CLASS	CTL							
SECONDARY	R	FAU	8702	U I6	UNDIVED NONE	.69				
						.82	OUT CORP LHTS WESTMINSTER	2	48I	6,200
						.87		2	37I	
						.90	MODI40 WESTMINSTER PIKE	2	45I	
						.90	MOD097 TANEYTOWN PIKE (AHEAD)			
						.90	STRUC #604I			

ROUTE NUMBER.....MD 668
INVENTORY DIRECTION....NORTH
NAME: OLD MD 30

SECONDARY	R	NFA		R 9	UNDIVED NONE	.00	CO0I19 HARVEY YINGLING RD	2	24H	
						.15	ROAD END			

ROUTE NUMBER.....MD 800A
INVENTORY DIRECTION....EAST
NAME: OLD MD 75

SECONDARY	R	NFA		R 9	UNDIVED NONE	.00	MO0084 CLEAR RIDGE RD	2	20I	
						.05	ROAD END			

ROUTE NUMBER.....MD 800B
INVENTORY DIRECTION....NORTH
NAME: OLD MD 75

SECONDARY	R	NFA		R 9	UNDIVED NONE	.00	MO0075 GREEN VALLEY RD	2	24I	199
						.06		2	20H	
						.20	MO0084 CLEAR RIDGE RD			

ROUTE NUMBER.....MD 800C
INVENTORY DIRECTION....EAST
NAME: OLD MD 75

SECONDARY	R	NFA		R 9	UNDIVED NONE	.00	ROAD END	2	21J	
						.05	SPUR TO & FR MD 75			
						.07	ROAD END			

ROUTE NUMBER.....MD 800D
INVENTORY DIRECTION....EAST
NAME: OLD MD 75

SECONDARY	R	NFA		R 9	UNDIVED NONE	.00	MO0075 GREEN VALLEY RD	2	20I	99
-----------	---	-----	--	-----	--------------	-----	------------------------	---	-----	----

* A,B = UNIMPROVED; C = GRADED & DRAINED; D,E = SOIL, GRAVEL, STONE; F,G = LOW TYPE BITUMINUS; H,I = HIGH TYPE BITUMINUS;
J = CONCRETE; K = BRICK; L = BLOCK

STATE HIGHWAY ADMINISTRATION OF MARYLAND
OFFICE OF PLANNING AND PRELIMINARY ENGINEERING
BUREAU OF HIGHWAY STATISTICS

PAGE..... 19

STATE HIGHWAY LOCATION REFERENCE

ROUTE NUMBER.....MD 8088
INVENTORY DIRECTION.....EAST
NAME: SPRING MILLS RD

COUNTY-CARROLL
SHA DISTRICT.....7
OATE.....12/31/89

SYSTEM		FUNC CLASS	HWY TYPE	ACCESS CTL	MILEPOINT	MILEPOINT DESCRIPTION	MARKED LANES	SURFACE WIDTH/TYPE*	AADT
STATE	FEDERAL								
SECONDARY	R NFA	R 9	UNDIVID	NONE	.00	ROAD END	2	16J	
					.06		2	16G	
					.15		2	18G	
					.23	M00027 RIDGE RD			

ROUTE NUMBER.....MD 832
INVENTORY DIRECTION.....NORTH
NAME: TANEYTOWN PIKE

SECONDARY	R NFA	R 9	UNDIVID	NONE	.00	MDD140 TANEYTOWN PIKE	2	24I	1,300
					.03		2	36I	
					.16		2	21I	
					1.02	STRUC #6025 BIG PIPE CREEK			
					1.03		2	20I	
					1.67	STRUC #6026 BEAR BRANCH			
					3.13	MDDD84 BAUST CHURCH RO			
					5.66		2	28I	
					5.77				525
					5.80		2	22I	
					5.86		2	21I	
					7.23		2	22I	
					7.67	M00140 WESTMINSTER BYPASS			

ROUTE NUMBER.....MD 833
INVENTORY DIRECTION.....EAST
NAME: OLO BLACKROCK RO

SECONOARY	R NFA U	R 9	UNDIVID	NONE	.00	M00088 BLACKROCK RD IN CORP LHTS HAMPSTEAD	2	22I	2,099
					.77				
					.81		2	41I	
					.84	M00030 N MAIN ST			

ROUTE NUMBER.....MD 849
INVENTORY DIRECTION.....EAST
NAME: OLD MD 482

SECONDARY	R NFA	R 9	UNOIVED	NONE	.00	M00852G OLD MO 27	2	21I	199
					.28		2	24I	
					.36	M00482 HAMPSTEAD MEXICO RD			

* A,B = UNIMPROVED; C = GRADED & DRAINED; D,E = SOIL, GRAVEL, STONE; F,G = LOW TYPE BITUMINUS; H,I = HIGH TYPE BITUMINUS;
J = CONCRETE; K = BRICK; L = BLOCK

STATE HIGHWAY ADMINISTRATION OF MARYLAND
 OFFICE OF PLANNING AND PRELIMINARY ENGINEERING
 BUREAU OF HIGHWAY STATISTICS

STATE HIGHWAY LOCATION REFERENCE

ROUTE NUMBER.....MD 850A
 INVENTORY DIRECTION....EAST
 NAME: OLD MD 26

COUNTY-CARROLL
 SHA DISTRICT.....7
 OATE.....12/31/89

SYSTEM	FUNC	HWY	ACCESS							MARKED	SURFACE	
....STATE....	..FEDERAL...	CLASS	TYPE	CTL	MILEPOINT	MILEPOINT	DESCRIPTION	LANES	WIDTH/TYPE*	AADT
SECONDARY	R	NFA	R	9	UNDIVID	NONE	.00	MDD026	LIBERTY RD	2	20I	
							.13	MDD026	LIBERTY RD			

ROUTE NUMBER.....MD 850C
 INVENTORY DIRECTION....NORTH
 NAME: OLD MD 32

SECONDARY	R	NFA	R	9	UNDIVID	NONE	.00		ROAD END	2	18J	
							.17			2	18I	
							.18		STRUC #6042 TALBOT BRANCH			
							.21	CO0275	FRANKLINVILLE RD			
							.60			2	18J	
							.77		ROAD END			

ROUTE NUMBER.....MD 850D
 INVENTORY DIRECTION....EAST
 NAME: OLD MD 26

SECONDARY	R	NFA	R	9	UNDIVID	NONE	.00		FREDERICK CO/L	2	18J	199
							.19	CO0274	ROOP RD			
							.29		ROAD END			

ROUTE NUMBER.....MD 850E
 INVENTORY DIRECTION....EAST
 NAME: OLD MD 26

SECONDARY	R	NFA	R	9	UNDIVID	NONE	.00		ROAD END	2	20J	
							.04			2	20I	
							.78	MDD026	LIBERTY RD			

ROUTE NUMBER.....MD 850F
 INVENTORY DIRECTION....EAST
 NAME: OLD MD 26

SECONDARY	R	NFA	R	9	UNDIVID	NONE	.00	MDD026	LIBERTY RD	2	20I	
							.63		ROAD END			

ROUTE NUMBER.....MD 850G
 INVENTORY DIRECTION....EAST
 NAME: OLD MD 26

SECONDARY	R	NFA	R	9	UNDIVID	NONE	.00		ROAD END	2	20I	
-----------	---	-----	---	---	---------	------	-----	--	----------	---	-----	--

* A,B = UNIMPROVED; C = GRADED & DRAINED; D,E = SOIL, GRAVEL, STONE; F,G = LOW TYPE BITUMINUS; H,I = HIGH TYPE BITUMINUS;
 J = CONCRETE; K = BRICK; L = BLOCK

STATE HIGHWAY ADMINISTRATION OF MARYLAND
OFFICE OF PLANNING AND PRELIMINARY ENGINEERING
BUREAU OF HIGHWAY STATISTICS

PAGE..... 21

STATE HIGHWAY LOCATION REFERENCE

ROUTE NUMBER.....MD 85DG CONTINUED
INVENTORY DIRECTION....EAST
NAME: OLD MD 26

COUNTY-CARROLL
SHA DISTRICT.....7
DATE.....12/31/89

SYSTEM	FUNC	HWY	ACCESS	MILEPOINT	MILEPOINT DESCRIPTION	MARKED	SURFACE	AADT		
STATE	FEDERAL	CLASS	CTL			LANES	WIDTH/TYPE*			
SECONDARY	R	NFA	R	9	UNDIVIDED NONE	.46 1.00	COD663 LINTON RD ROAD END	2	2DI	
ROUTE NUMBER.....MD 85DH INVENTORY DIRECTION....EAST NAME: OLD MD 26										
SECONDARY	R	NFA	R	9	UNDIVIDED NONE	.00 .03 .96 1.01 1.66 1.71	ROAD END MDD097 OLD WASHINGTON RD (AHEAD) MDD097 OLD WASHINGTON RD (BACK) ROAD END	2 2 2	2DJ 2DI 20G	
ROUTE NUMBER.....MD 85DI INVENTORY DIRECTION....EAST NAME: OLD MD 26										
SECONDARY	R	NFA	R	9	UNDIVIDED NONE	.00 .07 .09	MDD026A ROAD END MD 26 SPUR ROAD END	2	2DJ	
ROUTE NUMBER.....MD 85DJ INVENTORY DIRECTION....EAST NAME: OLD MD 26										
SECONDARY	R	NFA	R	9	UNDIVIDED NONE	.00 .06 .17 1.20 1.22	ROAD END COD555 SALEM BOTTOM RD ROAD END	2 2 2	24I 2DI 2DJ	
ROUTE NUMBER.....MD 85I INVENTORY DIRECTION....NORTH NAME: MAIN ST										
SECONDARY	U	NFA	R	8	UNDIVIDED NONE	.00 .00 .06 .10 .17 .20	HOWARD CO/L STRUC #13018 PATAPSCO RIVER	2 2 2 2	2SI 28I 42I 27I 26I	2,000

* A,B = UNIMPROVED; C = GRADED & DRAINED; D,E = SOIL, GRAVEL, STONE; F,G = LOW TYPE BITUMINUS; H,I = HIGH TYPE BITUMINUS;
J = CONCRETE; K = BRICK; L = BLOCK

STATE HIGHWAY ADMINISTRATION OF MARYLAND
OFFICE OF PLANNING AND PRELIMINARY ENGINEERING
BUREAU OF HIGHWAY STATISTICS

STATE HIGHWAY LOCATION REFERENCE

ROUTE NUMBER.....MD 851 CONTINUED
INVENTORY DIRECTION....NORTH
NAME: MAIN ST

COUNTY-CARROLL
SHA DISTRICT.....7
DATE.....12/31/89

SYSTEM	FUNC CLASS	HWY TYPE	ACCESS CTL	MILEPOINT	MILEPOINT	DESCRIPTION	MARKED LANES	SURFACE WIDTH/TYP*	AADT
SECONDARY	U NFA	R B	NONE	.33			2	28I	2,000
				.49			2	29I	
				.61			2	32I	
				.70			2	24I	
		9		.75					
				.78		OUT CORP LMTS SYKESVILLE			
				.78					
				1.18	MDD032A	MD 32 SPUR			
				1.23	MDD032	SYKESVILLE RD			

ROUTE NUMBER.....MD 851A
INVENTORY DIRECTION....NORTH
NAME: OLD MD 32

SECONDARY	R NFA	R 9	NONE	.00		ROAD END	2	15H	
				.05	MDD032	SYKESVILLE RD			

ROUTE NUMBER.....MD 851B
INVENTORY DIRECTION....NORTH
NAME: OLD MD 32

SECONDARY	R NFA	R 9	NONE	.00		ROAD END	2	20I	
				.03	CDD688	CHURCH ST			
				.06		ROAD END			

ROUTE NUMBER.....MD 851C
INVENTORY DIRECTION....NORTH
NAME: OLD MD 32

SECONDARY	U NFA	R 9	NONE	.00		ROAD END	2	16H	199
				.13	CDD764	THIRD AVE			

ROUTE NUMBER.....MD 852
INVENTORY DIRECTION....EAST
NAME: WAKEFIELD CHURCH RD

SECONDARY	R NFA	R 9	NONE	.00	MDD031	NEW WINDSOR RD	2	18I	599
	U			.02		IN CORP LMTS NEW WINDSOR			
				.07	MDD852M	NO NAME	2	20I	
	R			.09		OUT CORP LMTS NEW WINDSOR			
				3.17		STRUC #6006 LITTLE PIPE CREEK			
				3.72	MDD031	NEW WINDSOR RD			

* A,B = UNIMPROVED; C = GRADED & DRAINED; D,E = SOIL, GRAVEL, STONE; F,G = LOW TYPE BITUMINUS; H,I = HIGH TYPE BITUMINUS;
J = CONCRETE; K = BRICK; L = BLOCK

STATE HIGHWAY ADMINISTRATION OF MARYLAND
OFFICE OF PLANNING AND PRELIMINARY ENGINEERING
BUREAU OF HIGHWAY STATISTICS

PAGE..... 23

STATE HIGHWAY LOCATION REFERENCE

ROUTE NUMBER.....MD 852A
INVENTORY DIRECTION....NORTH
NAME: OLD MD 27

COUNTY-CARROLL
SHA DISTRICT.....7
DATE.....12/31/89

SYSTEM	FUNC	HWY	ACCESS	MILEPOINT	MILEPOINT DESCRIPTION	MARKED LANS	SURFACE WIDTH/TYPE*	AADT
SECONDARY	R	NFA	R	9	UNDIVID	NONE		
				.00	ROAD END	2	10E	
				.06		2	2DI	
				.07	MDD027 WESTMINSTER MANCHESTER RD			

ROUTE NUMBER.....MD 852B
INVENTORY DIRECTION....NORTH
NAME: OLD MD 27

SECONDARY	R	NFA	R	9	UNDIVID	NONE		
				.00	ROAD END	2	16H	
				.04	MDD027B MD 27 SPUR			
				.07	ROAD END			

ROUTE NUMBER.....MD 852C
INVENTORY DIRECTION....NORTH
NAME: OLD MD 27

SECONDARY	R	NFA	R	9	UNDIVID	NONE		
				.00	MDD027 WESTMINSTER MANCHESTER RD	2	14H	
				.11	MDD027C MD 27 SPUR	2	18H	
				.36	MDD027D MD 27 SPUR			
				.48	MDD027E MD 27 SPUR			
				.57	ROAD END			

ROUTE NUMBER.....MD 852D
INVENTORY DIRECTION....EAST
NAME: WESTMINSTER ST

SECONDARY	R	NFA	R	9	UNDIVID	NONE		
				.00	MDD027 WESTMINSTER MANCHESTER RD	2	2DI	
				.11	IN CORP LMTS MANCHESTER			
				.31		2	22I	
				.38		2	26I	
				.46		2	30I	
				.49	MDD030 N MAIN ST			

ROUTE NUMBER.....MD 852F
INVENTORY DIRECTION....NORTH
NAME: OLD MD 27

SECONDARY	R	NFA	R	9	UNDIVID	NONE		
				.00	ROAD END	2	18H	
				.12	MDD027A RANDOM RIDGE RD			
				.20	ROAD END			

* A,B = UNIMPROVED; C = GRADED & DRAINED; O,E = SOIL, GRAVEL, STONE; F,G = LOW TYPE BITUMINUS; H,I = HIGH TYPE BITUMINUS;
J = CONCRETE; K = BRICK; L = BLOCK

STATE HIGHWAY ADMINISTRATION OF MARYLAND
OFFICE OF PLANNING AND PRELIMINARY ENGINEERING
BUREAU OF HIGHWAY STATISTICS

STATE HIGHWAY LOCATION REFERENCE

ROUTE NUMBER.....MD 852G
INVENTORY DIRECTION.....NORTH
NAME: OLD MD 27

COUNTY-CARROLL
SHA DISTRICT.....7
DATE.....12/31/89

SYSTEM	FUNC	HWY	ACCESS	MILEPOINT	MILEPOINT DESCRIPTION	MARKED	SURFACE	AAIT		
STATE	FEDERAL	CLASS	TYPE	CTL		LANES	WIDTH/TYPE*			
SECONDARY	R	NFA	U 19	UNDIVED	NONE	.00	MDD27 WESTMINSTER MANCHESTER RD	2	20I	199
			R 9			.22	MDD852H OLD MD 27			
						.34	STRUC #6004 CRANBERRY BRANCH			
						2.21	MDD482 HAMPSTEAD MEXICO RD			
						2.31	MDD849 OLD MD 482			
						2.70	MDD27 WESTMINSTER MANCHESTER RD			

ROUTE NUMBER.....MD 852H
INVENTORY DIRECTION.....EAST
NAME: OLD MD 27

SECONDARY	R	NFA	U 19	UNDIVED	NONE	.00	ROAD END	2	18H	
						.19	R/R #MDDT 831 692 L	2	20H	
						.22	STRUC #6005 WEST BRANCH			
						.24	MDD852G OLD MD 27			

ROUTE NUMBER.....MD 852I
INVENTORY DIRECTION.....EAST
NAME: OLD MD 27

SECONDARY	R	NFA	U 19	UNDIVED	NONE	.00	COD394 HAHN RD	2	24I	
						.09	ROAD END			

ROUTE NUMBER.....MD 852J
INVENTORY DIRECTION.....NORTH
NAME: MARTIN DR

SECONDARY	R	NFA	R 9	UNDIVED	NONE	.00	MDD27 WESTMINSTER MANCHESTER RD	2	17I	
						.46	ROAD END			

ROUTE NUMBER.....MD 852K
INVENTORY DIRECTION.....NORTH
NAME: NEW WINDSOR RD

SECONDARY	R	NFA	R 8	UNDIVED	NONE	.00	COD289 STONE CHAPEL RD (BACK)	2	22I	2,399
						.11		2	22H	
			9			.22		2	22I	2,299
	U		U 19			1.53	IN CORP LMTS WESTMINSTER	2	20I	
MUNICIPAL						1.77	END STATE MAINTENANCE			
						1.77	BEGIN MUNICIPAL MAINTENANCE			
						2.03		2	24I	
						2.23		3	25I	

* A,B = UNIMPROVED; C = GRADED & DRAINED; D,E = SOIL, GRAVEL, STONE; F,G = LOW TYPE BITUMINUS; H,I = HIGH TYPE BITUMINUS;
J = CONCRETE; K = BRICK; L = BLOCK

STATE HIGHWAY ADMINISTRATION OF MARYLAND
OFFICE OF PLANNING AND PRELIMINARY ENGINEERING
BUREAU OF HIGHWAY STATISTICS

STATE HIGHWAY LOCATION REFERENCE

ROUTE NUMBER.....MD 852K CONTINUED
INVENTORY DIRECTION.....NORTH
NAME: NEW WINDSOR RD

COUNTY-CARROLL
SHA DISTRICT.....7
DATE.....12/31/89

SYSTEM	FEDERAL	FUNC CLASS	HWY TYPE	ACCESS CTL	MILEPOINT	MILEPOINT DESCRIPTION	MARKED LANES	SURFACE WIDTH/TYPE*	AADT
MUNICIPAL	U	NFA	U 19	UNDIVIDED	NONE	2.28	2	3DI	2,299
				DIVIDED		2.38	2	36I	
						2.40 MDD32 W MAIN ST			

ROUTE NUMBER.....MD 852M
INVENTORY DIRECTION.....EAST
NAME: NO NAME

SECONDARY	U	NFA	R 9	UNDIVIDED	NONE	.00	2	21J	
						.18	2	16E	
						.20 MDD852 WAKEFIELD CHURCH RD			

ROUTE NUMBER.....MD 853A
INVENTORY DIRECTION.....NORTH
NAME: OLD MD 194

SECONDARY	R	NFA	R 9	UNDIVIDED	NONE	.00	2	16J	
						.03 MDD194A			
						.12 ROAD END MD 194 SPUR ROAD END			

ROUTE NUMBER.....MD 853B
INVENTORY DIRECTION.....NORTH
NAME: OLD MD 194

SECONDARY	R	NFA	R 9	UNDIVIDED	NONE	.00	2	16J	
						.10			
						.24 ROAD END SPUR TO & FR MD 194 ROAD END			

ROUTE NUMBER.....MD 853C
INVENTORY DIRECTION.....NORTH
NAME: OLD MD 194

SECONDARY	R	NFA	R 9	UNDIVIDED	NONE	.00	2	18J	
						.09 CDD54			
						ROAD END STONE RD N			

ROUTE NUMBER.....MD 853D
INVENTORY DIRECTION.....NORTH
NAME: OLD MD 194

SECONDARY	R	NFA	R 9	UNDIVIDED	NONE	.00	2	16J	
						.10 MDD194C			
						.22 MDD194B			
						ROAD END MD 194 SPUR MD 194 SPUR			

* A,B = UNIMPROVED; C = GRADED & DRAINED; D,E = SOIL, GRAVEL, STONE; F,G = LOW TYPE BITUMINUS; H,I = HIGH TYPE BITUMINUS;
J = CONCRETE; K = BRICK; L = BLOCK

STATE HIGHWAY ADMINISTRATION OF MARYLAND
OFFICE OF PLANNING AND PRELIMINARY ENGINEERING
BUREAU OF HIGHWAY STATISTICS

STATE HIGHWAY LOCATION REFERENCE

ROUTE NUMBER.....MD 853D CONTINUED
INVENTORY DIRECTION....NORTH
NAME: OLD MD 194

COUNTY-CARROLL
SHA DISTRICT.....7
DATE.....12/31/89

SYSTEM	FUNC	HWY	ACCESS									
STATE	FEDERAL	CLASS	TYPE	CTL	MILEPOINT	MILEPOINT	DESCRIPTION	LANES	SURFACE	WIDTH/TY*	AAOT	
SECONDARY	R	NFA	R	9	UNDIVIDED	NONE	.36	ROAD END	2	16J		

ROUTE NUMBER.....MD 853E
INVENTORY DIRECTION....NORTH
NAME: OLD MD 194

SECONDARY	R	NFA	R	9	UNDIVIDED	NONE	.00	ROAD END	2	16J		
							.05	M00194D MO 194 SPUR	2	22G		
							.30		2	16J		
							.36		2	22G		
							.70		2	16J		
							.75	C00057 BROWN RD	2	22G		

ROUTE NUMBER.....MD 854A
INVENTORY DIRECTION....NORTH
NAME: OLD WASHINGTON RD

SECONDARY	R	NFA	R	9	UNDIVIDED	NONE	.00	C00553 BUSHEY RD	2	22H	299	
							.54		2	18G		
							1.05	STRUC #6063 LITTLE MORGAN RUN	2	2DI		
							1.08		2	18G		
							1.30		2	2DI		
							2.26		2	12H		
							2.50		2	12G		
							2.54		2	12G		
							2.64	ROAD END				

ROUTE NUMBER.....MD 854B
INVENTORY DIRECTION....NORTH
NAME: OLD WASHINGTON RD

SECONDARY	R	NFA	R	9	UNDIVIDED	NONE	.00	C00549 MULLER RD	2	10G	299	
							.30	STRUC #6043 MORGAN RUN	2	16H		
							1.37		2	2DH		
							1.45		2	29I		
							3.90		4	52I		
					DIVIDED		3.92					
							3.93	M00032 SYKESVILLE RD				

* A,B = UNIMPROVED; C = GRADED & DRAINED; D,E = SOIL, GRAVEL, STONE; F,G = LOW TYPE BITUMINUS; H,I = HIGH TYPE BITUMINUS;
J = CONCRETE; K = BRICK; L = BLOCK

STATE HIGHWAY ADMINISTRATION OF MARYLAND
OFFICE OF PLANNING AND PRELIMINARY ENGINEERING
BUREAU OF HIGHWAY STATISTICS

PAGE..... 27

STATE HIGHWAY LOCATION REFERENCE

ROUTE NUMBER.....MD 879
INVENTORY DIRECTION....EAST
NAME: OLD GAMBER RD

COUNTY-CARROLL
SHA DISTRICT.....7
DATE.....12/31/89

SYSTEM		FUNC CLASS	HWY TYPE	ACCESS CTL	MILEPOINT	MILEPOINT DESCRIPTION	MARKED LANES	SURFACE WIDTH/TYPE*	AADT
....STATE....	..FEDERAL...								
SECONDARY	R NFA	R 9	UNDIVID	NONE	.00	ROAD END	2	15I	
					.17		2	16I	
					.20	MDDD91 GAMBER RD			

ROUTE NUMBER.....MD 879A
INVENTORY DIRECTION....EAST
NAME: OLD MD 91

SECONDARY	R NFA	R 9	UNDIVID	NONE	.00	ROAD END	2	20I	
					.02	MDDD91A MD 91 SPUR			
					.04		2	15J	
					.11	ROAD END			

ROUTE NUMBER.....MD 879B
INVENTORY DIRECTION....NORTH
NAME: OLD MD 91

SECONDARY	R NFA	R 9	UNDIVID	NONE	.00	MDDD91 EMORY RD	2	21I	
					.58	MDDD91 EMORY RD			

ROUTE NUMBER.....MD 879C
INVENTORY DIRECTION....EAST
NAME: OLD MD 91

SECONDARY	R NFA	R 9	UNDIVID	NONE	.00	MDDD91 EMORY RD	2	20I	
					.06	ROAD END			

ROUTE NUMBER.....MD 879D
INVENTORY DIRECTION....NORTH
NAME: OLD GAMBER RD

SECONDARY	R NFA	R 9	UNDIVID	NONE	.00	MDDD91 EMORY RD	2	20I	99
					.34	MDD140 WESTMINSTER PIKE			
					.91	MDDD91 EMORY RD			

ROUTE NUMBER.....MD 879E
INVENTORY DIRECTION....EAST
NAME: OLD MD 91

SECONDARY	R NFA	R 9	UNDIVID	NONE	.00	ROAD END	2	20I	
					.01	R/R #CSX 931 668 K			
					.17	MDDD91 GAMBER RD			

* A,B = UNIMPROVED; C = GRADED & DRAINED; D,E = SOIL, GRAVEL, STONE; F,G = LOW TYPE BITUMINUS; H,I = HIGH TYPE BITUMINUS;
J = CONCRETE; K = BRICK; L = BLOCK

STATE HIGHWAY ADMINISTRATION OF MARYLAND
OFFICE OF PLANNING AND PRELIMINARY ENGINEERING
BUREAU OF HIGHWAY STATISTICS

STATE HIGHWAY LOCATION REFERENCE

ROUTE NUMBER.....MD 879F
INVENTORY DIRECTION....NORTH
NAME: OLD MD 879

COUNTY-CARROLL
SHA DISTRICT.....7
DATE.....12/31/89

SYSTEM	FUNC	HWY	ACCESS	MILEPOINT	MILEPOINT DESCRIPTION	MARKED	SURFACE	AAAT
STATE	FEDERAL	CLASS	CTL			LANES	WIDTH/TYPE*	
SECONDARY	R	NFA	R	9	UNDIVID	NONE	.00	
							.13	COD533
							.14	
								ROAD END
								PIN OAK DR
								ROAD END

ROUTE NUMBER.....MD 879G
INVENTORY DIRECTION....NORTH
NAME: BLOOM RD

SECONDARY	R	NFA	R	9	UNDIVID	NONE	.00	M00091	GAMBER RD	2	34I	99
							.05			2	2DI	
							.16	C00492	BLOOM RD			

ROUTE NUMBER.....MD 9D4
INVENTORY DIRECTION....NORTH
NAME: NELSON RD

SECONDARY	R	NFA	R	9	UNDIVID	NONE	.00	M00032	SYKESVILLE BYPASS	2	19H	
							.58		ROAD END			

ROUTE NUMBER.....MD 9D4A
INVENTORY DIRECTION....NORTH
NAME: BEN ROSE LA

SECONDARY	R	NFA	R	9	UNDIVID	NONE	.00	C00619	JIM BOWERS RD	2	18H	
							.66		ROAD END			

ROUTE NUMBER.....MD 9D4B
INVENTORY DIRECTION....NORTH
NAME: RALPH BAUMGARDNER RD

SECONDARY	R	NFA	R	9	UNDIVID	NONE	.00	C00071	TYRONE RD	2	18G	
							.62	C00063	RALPH BAUMGARDNER RD (AHEAD)			

ROUTE NUMBER.....MD 9D4D
INVENTORY DIRECTION....NORTH
NAME: RUNNYMEDE RD

SECONDARY	R	NFA	R	9	UNDIVID	NONE	.00	C00062	BEAR RUN RD	2	18G	
							.63		ROAD END			

* A,B = UNIMPROVED; C = GRADED & DRAINED; D,E = SOIL, GRAVEL, STONE; F,G = LOW TYPE BITUMINUS; H,I = HIGH TYPE BITUMINUS;
J = CONCRETE; K = BRICK; L = BLOCK

1990

HIGHWAY LOCATION REFERENCE

**CECIL
COUNTY**

CE

STATE HIGHWAY ADMINISTRATION OF MARYLAND
OFFICE OF PLANNING AND PRELIMINARY ENGINEERING
BUREAU OF HIGHWAY STATISTICS

PAGE..... 1

STATE HIGHWAY LOCATION REFERENCE

ROUTE NUMBER.....US 1
INVENTORY DIRECTION.....NORTH
NAME: CONOWINGO RD

COUNTY-CECIL
SHA DISTRICT.....2
DATE.....12/31/89

STATE	SYSTEM	FEDERAL	FUNC CLASS	HWY TYPE	ACCESS CTL	MILEPOINT	MILEPOINT DESCRIPTION	MARKED LANES	SURFACE WIDTH/TYPE*	AADT
PRIMARY	R	FAP	123 R 2	UNDIVIDED	NONE	.00	HARFORD CO/L	2	28J	7,800
						.00	STRUC #12001 SUSQUEHANNA RIVER			
						.45	US0222 ROCK SPRING RD	2	26I	
						.47	STRUC #7005			
						.47	R/R #CR 517 649 T			
						.53		3	36I	
						1.06		2	24I	
						1.36		3	36I	
						1.46	US0222 LANCASTER PIKE			9,500
						1.54		2	24I	
						2.74	STRUC #7004 OCTORARO CREEK			
						3.09	M00591A COLORA RD			
						3.64	STRUC #7003 OCTORARO CREEK			
						4.17	M00591B PORTERS BRIDGE RD			
				PART		5.33	M00273 RISING SUN FAIRHILL RD			6,200
						5.33				
						5.50				
						6.23	M00276 JACOB TOME MEM HWY	2	25I	
						6.56	STRUC #7002 STONE RUN			
						7.68	STRUC #7001 STONE RUN			
						9.39	PENNSYLVANIA ST/L			

NAME: RISING SUN BYPASS

ROUTE NUMBER.....MD 78
INVENTORY DIRECTION.....NORTH
NAME: BROAD ST

MUNICIPAL	U	NFA	R 9	UNDIVIDED	NONE	.00	ROAD END	2	26I	1,400
						.11	R/R #CR 530 167 Y	2	40I	
			8			.21				
						.23		2	30I	
						.31	R/R #CR 517 633 W			
						.34		2	32I	
						.44	M00222 AIKEN AVE	2	22I	
						.44				
						.44	END MUNICIPAL MAINTENANCE			
						.44	BEGIN STATE MAINTENANCE			
						.71	STRUC #7006 MILL CREEK			
						.83	M00327 NO NAME			
						1.18	OUT CORP LMTS PERRYVILLE			
						2.91	STRUC #7007 PRINCIPIO CREEK			
						3.55	US0040 PULASKI HWY			

R

* A,B = UNIMPROVED; C = GRADED & DRAINED; D,E = SOIL, GRAVEL, STONE; F,G = LOW TYPE BITUMINUS; H,I = HIGH TYPE BITUMINUS;
J = CONCRETE; K = BRICK; L = BLOCK

STATE HIGHWAY ADMINISTRATION OF MARYLAND
 OFFICE OF PLANNING AND PRELIMINARY ENGINEERING
 BUREAU OF HIGHWAY STATISTICS

STATE HIGHWAY LOCATION REFERENCE

ROUTE NUMBER.....MD 7C
 INVENTORY DIRECTION....NORTH
 NAME: PHILADELPHIA RD

COUNTY-CECIL
 SHA DISTRICT.....2
 DATE.....12/31/89

SYSTEM	STATE	FEDERAL	CLASS	FUNC	HWY	ACCESS	MILEPOINT	MILEPOINT	DESCRIPTION	MARKED	SURFACE	AAOT	
				CLASS	TYPE	CTL				LANES	WIDTH/TYPE*		
SECONDARY	R	FAS	1270	R	7	UNOIVED	NONE	.00	US0040	PULASKI HWY	2	22I	1,400
								1.20					2,250
	U							1.23	M00267	BLADEN ST			
	R							1.31		IN CORP LMTS CHARLESTOWN			
								2.32		OUT CORP LMTS CHARLESTOWN			
								2.60	M00267	BALTIMORE ST			
								4.38		STRUC #7008 STONY RUN			
	U							4.48		R/R #ATK 530 731 T	2	21I	
								4.62		IN CORP LMTS NORTH EAST			
								4.67		STRUC #7009 NORTH EAST CREEK			
								4.88					
								4.94	M00272	MAIN ST	2	39I	
								5.01	M00272	HAULIN ST	2	40I	4,400
	R							5.18		OUT CORP LMTS NORTH EAST			
								5.31					
								7.40		STRUC #7010			
								7.40		R/R #ATK 530 736 C			
								8.08		STRUC #7011 MILL CREEK			
								9.90					
								9.94	M00279	ELKTON NEWARK RD (AHEAD)	2	36I	
								9.94	US0040	PULASKI HWY			

ROUTE NUMBER.....MD 7D
 INVENTORY DIRECTION....WEST
 NAME: DELAWARE AVE

SECONDARY	R	FAU	9005	U	16	UNOIVED	NONE	.00	US0040	PULASKI HWY	2	24I	5,875
	U							.04	M00007E	NO NAME			
	R							.61		IN CORP LMTS ELKTON			
	U							.65		OUT CORP LMTS ELKTON			
								.91		IN CORP LMTS ELKTON			
								1.14		STRUC #7012 BIG ELK CREEK			
			9002					1.27	M00281	E MAIN ST	2	42I	
NAME: E MAIN ST								1.27					
								1.52			2	36I	
								1.59			2	32I	
								1.62			2	48I	
								1.68	M00268	NORTH ST	2	32I	
NAME: W MAIN ST								1.68					
								1.74			2	44I	
								1.88	M00213	BRIDGE ST	2	41I	7,000
								2.09			2	36I	

* A,B = UNIMPROVED; C = GRADED & DRAINED; D,E = SOIL, GRAVEL, STONE; F,G = LOW TYPE BITUMINUS; H,I = HIGH TYPE BITUMINUS;
 J = CONCRETE; K = BRICK; L = BLOCK

STATE HIGHWAY ADMINISTRATION OF MARYLAND
OFFICE OF PLANNING AND PRELIMINARY ENGINEERING
BUREAU OF HIGHWAY STATISTICS

STATE HIGHWAY LOCATION REFERENCE

ROUTE NUMBER.....MD 7D CONTINUED
INVENTORY DIRECTION.....WEST
NAME: W MAIN ST

COUNTY-CECIL
SHA DISTRICT.....2
DATE.....12/31/89

STATE	SYSTEM	FEDERAL	FUNC CLASS	HWY TYPE	ACCESS CTL	MILEPDI NT	MILEPDI NT	DESCRIPTION	MARKED LANES	SURFACE WIDTH/TYPE*	AADT
	SECONDARY	U	NFA	U 19	UNDIVIDED	NDNE	2.22		2	42I	7,000
							2.25		2	36I	
							2.46		2	26I	
							2.55		2	24J	
							2.60	ROAD END			

ROUTE NUMBER.....MD 7E
INVENTORY DIRECTION.....NDRTH
NAME: ND NAME

SECONDARY	U	NFA	U 19	UNDIVIDED	NONE	.00	US00ND	PULASKI HWY	1	12I	
						.09	M00007D	DELAWARE AVE			

ROUTE NUMBER.....US 40
INVENTORY DIRECTION.....EAST
NAME: PULASKI HWY

SECONDARY	R	FAP	12S R 2	UNDIVIDED	NDNE	.00		HARFORD CD/L	4	46J	21,284
	U					.00		STRUC #12D21 SUSQUEHANNA RIVER			
						.58		IN CDRP LMTS PERRYVILLE			
						.63		R/R #CR S3D 166 S			
						.78		R/R #CR S17 63S K			
						.87		R/R #CSX 141 S17 P	8	99J	
						.99		TOLL PLAZA (8 LANES)			
				DIVIDED		1.05			5	S9J	
						1.16		END TDLL MAINTENANCE	4	48I	22,500
						1.16		BEGIN STATE MAINTENANCE			
						1.16	USD222	BAINBRIDGE RD			
						1.16	MDD222	AIKEN AVE			
	R					1.71		OUT CORP LMTS PERRYVILLE			
						3.42		STRUC #7D14 PRINCIPIO CREEK			
						3.96	M00007B	PHILADELPHIA RD			
						4.44	M00007C	PHILADELPHIA RD			
						7.97		STRUC #7D15 STONY RUN			
						8.35	MDD272	MAULDIN AVE			23,450
						8.90		STRUC #7D16 BIG NORTH EAST CREEK			
						9.00		STRUC #7D17 L NDRTHEAST CREEK			
						13.50	M00007C	PHILADELPHIA RD			27,200
						13.50	M00279	ELKTDWN NEWARK RD			
	U		U 14			13.71		IN CDRP LMTS ELKTON			
						13.71		STRUC #7D18 LITTLE ELK CREEK			
						13.84		STRUC #7D19			

* A,B = UNIMPROVED; C = GRADED & DRAINED; D,E = SOIL, GRAVEL, STONE; F,G = LOW TYPE BITUMINUS; H,I = HIGH TYPE BITUMINUS;
J = CONCRETE; K = BRICK; L = BLOCK

STATE HIGHWAY ADMINISTRATION OF MARYLAND
OFFICE OF PLANNING AND PRELIMINARY ENGINEERING
BUREAU OF HIGHWAY STATISTICS

STATE HIGHWAY LOCATION REFERENCE

ROUTE NUMBER.....MD 213 CONTINUED
INVENTORY DIRECTION....NORTH
NAME: AUGUSTINE HERMAN HWY

COUNTY-CECIL
SHA DISTRICT.....2
DATE.....12/31/89

SYSTEM		FUNC CLASS	HWY TYPE	ACCESS CTL	MILEPOINT	MILEPOINT DESCRIPTION	MARKED LANES	SURFACE WIDTH/TYP*	AADT
STATE	FEDERAL								
PRIMARY	R FAP	291 R 6	DIVIDED	NONE	13.66		4	48I	11,600
			UNDIVIDED		13.72	MO0285 HEMPHILL ST	3	36I	
					13.81		2	24I	
					13.88	STRUC #7024 LONG CREEK			
					16.34	STRUC #7023 PERCH CREEK			
		U 14			17.21				11,800
					18.37				12,375
	U				18.49	IN CORP LMTS ELKTON			13,500
					18.49	US0040 PULASKI HWY			
					18.54		4	44I	
					18.92		2	20I	
					18.93	STRUC #7052 ELK CREEK			
					18.97		2	36I	
NAME: BRIDGE ST					19.04	MO00070 MAIN ST	2	42I	14,750
					19.04				
			DIVIDED		19.23		2	44J	
			UNDIVIDED		19.26		2	36J	
					19.28		2	33J	
					19.36		2	20J	
					19.38	STRUC #7051			
					19.38	R/R #ATK 530 759 J			
					19.43		2	44J	
NAME: SINGERLY RD					19.50	MO0545 ELKTON BLVD	2	24I	12,275
					19.50				
					19.89		3	43I	
SECONDARY R					19.94	MO0279 SPEARS HILL RD	2	24I	7,200
					19.94	OUT CORP LMTS ELKTON			
		R 6			20.56				
					21.42				5,425
					21.93	IS0095 J F K MEM HWY			
					21.93	STRUC #CEX 390			
					22.08	CO0193 MARS AVE			
					22.08	STRUC #7050			
					22.08	R/R #CSX 140 776 X			
					22.24				4,000
	FAS 1277		7		26.20	MO0273 TELEGRAPH RD	2	22I	2,300
NAME: LEWISVILLE RD					26.20				
					27.76	PENNSYLVANIA ST/L			

* A,B = UNIMPROVED; C = GRADED & DRAINED; D,E = SOIL, GRAVEL, STONE; F,G = LOW TYPE BITUMINUS; H,I = HIGH TYPE BITUMINUS;
J = CONCRETE; K = BRICK; L = BLOCK

STATE HIGHWAY ADMINISTRATION OF MARYLAND
OFFICE OF PLANNING AND PRELIMINARY ENGINEERING
BUREAU OF HIGHWAY STATISTICS

PAGE..... 7

STATE HIGHWAY LOCATION REFERENCE

ROUTE NUMBER.....MD 213A
INVENTORY DIRECTION.....EAST
NAME: MD 213 SPUR

COUNTY-CECIL
SHA DISTRICT.....2
DATE.....12/31/89

SYSTEM	FEDERAL	FUNC CLASS	HWY TYPE	ACCESS CTL	MILEPOINT	MILEPOINT DESCRIPTION	MARKED LANES	SURFACE WIDTH/TYPER	AAOT		
SECONDARY	R	NFA	R 9	DIVIDED	NONE	.00	M005370	OLD MD 213	2	45I	99
						.05	M00213	AUGUSTINE HERMAN HWY			
						.05	M00537C	OLD MD 213 (AHEAD)			

ROUTE NUMBER.....MD 222
INVENTORY DIRECTION.....NORTH
NAME: AIKEN AVE

SECONDARY	U	FAS	1265 R 7	UNDIVIDED	NONE	.00	M00007B	PHILADELPHIA AVE	2	26I	8,100
						.02			2	24I	
				DIVIDED		.05					
				UNDIVIDED		.61			2	44I	
						.67	US0222	BAINBRIDGE RD (AHEAD)			
						.67	US0040	PULASKI HWY			

ROUTE NUMBER.....US 222
INVENTORY DIRECTION.....NORTH
NAME: BAINBRIDGE RD

SECONDARY	U	FAP	285 R 6	UNDIVIDED	NONE	.00	M00222	AIKEN AVE (BACK)	4	50I	12,400
						.00	US0040	PULASKI HWY			
						.33		STRUC #7028			
						.33		R/R #CSX 140 791 A			
	R					.66		OUT CORP LMTS PERRYVILLE			
						1.37	M00824A	RESERVOIR RD	2	24I	
						1.43					
						1.75	IS0095	J F K MEM HWY			1,825
						1.75		STRUC #CEX 262			
		FAS	1266 7			2.22	M00824A	BLYTHE DALE RD			
						2.22	M00275	NO NAME			
						2.26			2	22I	
						4.13			3	36I	
	U					4.65		IN CORP LMTS PORT DEPOSIT			
NAME: S MAIN ST						4.65			2	36I	
						4.80			2	22I	
						4.87			2	27H	
		FAP	285 6			5.01					
NAME: N MAIN ST						5.31	M00276	JACOB TOME MEM HWY			1,500
						5.31					
						5.63			2	22H	
						6.15			2	16J	
						6.17		STRUC #7027 ROCK RUN			

* A,B = UNIMPROVED; C = GRADED & DRAINED; D,E = SOIL, GRAVEL, STONE; F,G = LOW TYPE BITUMINUS; H,I = HIGH TYPE BITUMINUS;
J = CONCRETE; K = BRICK; L = BLOCK

STATE HIGHWAY ADMINISTRATION OF MARYLAND
OFFICE OF PLANNING AND PRELIMINARY ENGINEERING
BUREAU OF HIGHWAY STATISTICS

PAGE..... 8

STATE HIGHWAY LOCATION REFERENCE

ROUTE NUMBER.....US 222 CONTINUED
INVENTORY DIRECTION....NORTH
NAME: N MAIN ST

COUNTY-CECIL
SHA DISTRICT.....2
DATE.....12/31/89

SYSTEM	FUNC	HWY	ACCESS	MILEPOINT	MILEPOINT DESCRIPTION	MARKED LANES	SURFACE WIDTH/TYP*	AADT		
....STATE....	..FEDERAL...	CLASS	TYPE	CTL						
SECONDARY	U FAP	2BS R	6	UNDIVID	NONE	6.24	R/R #CR 517 64S R	2	16J	1,500
	R					6.51	OUT CORP LMTS PORT DEPOSIT			
NAME:	SUSQUEHANNA RIVER RD					6.51				
						9.98	STRUC #7026 OCTORARO CREEK			
						10.68		2	23I	
NAME:	ROCKSPRING RD					10.87	US0001 CONOWINGO RD (AHEAD)			
						11.88	US0001 CONOWINGO RD (BACK)			4,300
						13.59				3,400
						15.56	PENNSYLVANIA ST/L			

ROUTE NUMBER.....MD 267
INVENTORY DIRECTION....EAST
NAME: BALTIMORE ST

SECONDARY	R NFA	R	8	UNDIVID	NONE	.00	M00007C PHILADELPHIA RD	2	24I	1,500
						.05	STRUC #7029			
						.05	R/R #ATK 530 729 S			
	U					.19	IN CORP LMTS CHARLESTOWN			
						.44		2	22I	
NAME:	CECIL ST					.93	STRUC #7030 NORTH EAST RIVER			
	R					1.57	OUT CORP LMTS CHARLESTOWN			
NAME:	BLADEN ST					1.57				
						1.79	STRUC #7031			
						1.79	R/R #ATK 530 730 L			
						1.90	M00007C PHILADELPHIA RD			

ROUTE NUMBER.....MD 268
INVENTORY DIRECTION....NORTH
NAME: NORTH ST

SECONDARY	U FAU	9DD3 U	16	UNDIVID	NONE	.00	M00007D MAIN ST	2	421	10,000
						.23		2	43I	
						.30	M00727 OLD NORTH ST			
						.31		2	28I	
						.41		2	28J	
						.44	STRUC #7049			
						.44	R/R #ATK 530 762 S			
						.46		2	28I	
						.55		2	27I	
						.56	M00727A OLD NORTH RD			
						.60		2	39I	
						.78		2	31I	

* A,B = UNIMPROVED; C = GRADED & DRAINED; D,E = SOIL, GRAVEL, STONE; F,G = LOW TYPE BITUMINUS; H,I = HIGH TYPE BITUMINUS;
J = CONCRETE; K = BRICK; L = BLOCK

STATE HIGHWAY ADMINISTRATION OF MARYLAND
 OFFICE OF PLANNING AND PRELIMINARY ENGINEERING
 BUREAU OF HIGHWAY STATISTICS

STATE HIGHWAY LOCATION REFERENCE

ROUTE NUMBER.....MD 268 CONTINUED
 INVENTORY DIRECTION....NORTH
 NAME: NORTH ST

COUNTY-CECIL
 SHA DISTRICT.....2
 DATE.....12/31/89

SYSTEM	FUNC	HWY	ACCESS	MILEPOINT	MILEPOINT DESCRIPTION	MARKED	SURFACE	AAOT
STATE	FEDERAL	CLASS	CTL			LANES	WIDTH/TYPE*	
SECONDARY	U	FAU 9003	U I6	.83		2	48I	10,000
			DIVIDED	.94		2	51I	
				.96	MD0279 NEWARK AVE			
ROUTE NUMBER.....MD 272								
INVENTORY DIRECTION....NORTH								
NAME: TURKEY POINT RD								
SECONDARY	R	NFA	R 8	.00	OP0168 OLD ELK NECK RD (BACK)	2	20G	1,900
		FAS 127I	7	2.37				
		FAP 289	6	5.37				
				5.71		2	24I	
				6.56				2,000
				8.55	STRUC #7038 NORTH EAST RIVER			
			DIVIDED	10.85		3	48I	
				10.96		3	43I	5,900
				10.97	IN CORP LMTS NORTH EAST			
				10.97				
				11.10		4	56I	
				11.21	STRUC #7062 NORTH EAST CREEK			
				11.22		4	44I	
				11.25		3	51I	
				11.29		3	48I	
				11.41		3	42I	
				11.60	MD0007C CECIL AVE	3	49I	16,200
				11.67		3	46I	
				11.71	STRUC #7063 NORTH EAST CREEK			
				11.73		2	34I	
			UNDIVED	11.80		2	24I	
				11.91	STRUC #7036			
				11.91	R/R #ATK 530 732 A			
				11.95	OUT CORP LMTS NORTH EAST			
				12.24	US0040 PULASKI HWY	3	36I	13,100
				12.31		2	36I	
				12.44		2	24I	
				12.69		2	28I	
				12.95	STRUC #7035			
				12.95	R/R #CSX 140 784 P			
				12.98		2	24I	
				14.02	IS009S J F K MEM HWY			12,800
				14.02	STRUC #CEX 328			
				14.61	MD0274 JOSEPH BIGGS MEM HWY			6,500

* A,B = UNIMPROVED; C = GRADED & DRAINED; D,E = SOIL, GRAVEL, STONE; F,G = LOW TYPE BITUMINUS; H,I = HIGH TYPE BITUMINUS;
 J = CONCRETE; K = BRICK; L = BLOCK

STATE HIGHWAY ADMINISTRATION OF MARYLAND
 OFFICE OF PLANNING AND PRELIMINARY ENGINEERING
 BUREAU OF HIGHWAY STATISTICS

STATE HIGHWAY LOCATION REFERENCE

ROUTE NUMBER.....MD 272 CONTINUED
 INVENTORY DIRECTION....NORTH
 NAME: MAULDIN AVE

COUNTY-CECIL
 SHA DISTRICT.....2
 DATE.....12/31/89

.....STATE.....	SYSTEM		FUNC CLASS	HWY TYPE	ACCESS CTL	MILEPOINT	MILEPOINT DESCRIPTION	MARKED LANES	SURFACE WIDTH/TYPE*	AADT		
	..FEDERAL...											
SECONDARY	R	FAP	289 R	6	UNDIVED	NONE	15.23		STRUC #7034 NORTH EAST CREEK	2	24I	6,500
							17.30					9,300
							19.34					
		FAS	1269	7	DIVIDED		19.38	MDD273	TELEGRAPH RD	2	30I	9,250
							19.41			2	24I	
							20.62			3	36I	
							20.71		PENNSYLVANIA ST/L			

ROUTE NUMBER.....MD 273
 INVENTORY DIRECTION....EAST
 NAME: RISING SUN FAIRHILL RD

SECONDARY	R	FAP	288 R	6	UNDIVED	NONE	.00	USDD01	RISING SUN BYPASS	2	24I	4,300
							.78	MDD276	JACOB TOME MEM HWY			
							1.31		IN CORP LMTS RISING SUN			
NAME: MAIN ST							1.31					
							1.37			2	28I	
							1.52			2	30I	
							1.64			2	28I	
							1.74	MDD274	QUEEN ST	2	24I	
							1.80			2	28I	
							1.95			2	23I	
							2.01		R/R #CECO 531 814 K			
							2.24		OUT CORP LMTS RISING SUN			
NAME: TELEGRAPH RD							2.24					
							2.33					
							5.16		STRUC #7040 NORTH EAST CREEK	2	24I	
						DIVIDED	6.30					
							6.34	MDD272	MAULDIN AVE	4	54I	
						UNDIVED	6.37			2	24I	5,225
							8.16		STRUC #7041 L NORTHEAST CREEK			
							8.92					6,000
							11.42		STRUC #7042 LITTLE ELK CREEK			
							12.42	MDD213	LEWISVILLE RD			5,700
							14.67		STRUC #7044 BIG ELK CREEK			
							15.39					7,675
							16.80		DELAWARE ST/L			

* A,B = UNIMPROVED; C = GRADED & DRAINED; D,E = SOIL, GRAVEL, STONE; F,G = LOW TYPE BITUMINUS; H,I = HIGH TYPE BITUMINUS;
 J = CONCRETE; K = BRICK; L = BLOCK

STATE HIGHWAY ADMINISTRATION OF MARYLAND
 OFFICE OF PLANNING AND PRELIMINARY ENGINEERING
 BUREAU OF HIGHWAY STATISTICS

PAGE..... 11

STATE HIGHWAY LOCATION REFERENCE

ROUTE NUMBER.....MD 274
 INVENTORY DIRECTION....EAST
 NAME: QUEEN ST

COUNTY-CECIL
 SHA DISTRICT.....2
 DATE.....12/31/89

SYSTEM	FUNC CLASS	HWY TYPE	ACCESS CTL	MILEPOINT	MILEPOINT DESCRIPTION	MARKED LANES	SURFACE WIDTH/TYP*	AADT
SECONDARY	U FAS 1267 R	7	UNDIVIDED NONE	.00	MDD273 MAIN ST	2	43I	3,800
				.05		2	30I	
				.23		2	24I	
				.27	OUT CORP LMTS RISING SUN			
				.27				
				.40	IN CORP LMTS RISING SUN			
				.43	OUT CORP LMTS RISING SUN			
				3.31	MDD274A CALVERT RD			
				3.31	MDD274B EBENEZER CHURCH RD			2,800
				3.76				
				7.35	MDD272 MAULDIN AVE			

ROUTE NUMBER.....MD 274A
 INVENTORY DIRECTION....NORTH
 NAME: CALVERT RD

SECONDARY	R NFA	R	9	UNDIVIDED NONE	.00	MDD274B EBENEZER CHURCH RD (BACK)	2	32I	999
					.00	MDD274 JOSEPH BIGGS MEM HWY			
					.03		2	18I	
					.05		2	22H	
					.11	ROAD END			

ROUTE NUMBER.....MD 274B
 INVENTORY DIRECTION....NORTH
 NAME: EBENEZER CHURCH RD

SECONDARY	R NFA	R	9	UNDIVIDED NONE	.00	C00092 EBENEZER CHURCH RD	2	22I	1,999
					.47		2	26I	
					.56	MDD274 JOSEPH BIGGS MEM HWY			
					.56	MDD274A CALVERT RD (AHEAD)			

ROUTE NUMBER.....MD 275
 INVENTORY DIRECTION....NORTH
 NAME: NO NAME

SECONDARY	R FAP 285 R	6	UNDIVIDED PART	.00	US0222 BAINBRIDGE RD	2	24I	7,200
				.00	MDD824A BLYTHE DALE RD			
				2.25	MDD276 JACOB TOME MEM HWY			

* A,B = UNIMPROVED; C = GRADED & DRAINED; D,E = SOIL, GRAVEL, STONE; F,G = LOW TYPE BITUMINUS; H,I = HIGH TYPE BITUMINUS;
 J = CONCRETE; K = BRICK; L = BLOCK

STATE HIGHWAY ADMINISTRATION OF MARYLAND
OFFICE OF PLANNING AND PRELIMINARY ENGINEERING
BUREAU OF HIGHWAY STATISTICS

STATE HIGHWAY LOCATION REFERENCE

ROUTE NUMBER.....MD 276
INVENTORY DIRECTION.....NORTH
NAME: JACDB TOME MEM HWY

COUNTY-CECIL
SHA DISTRICT.....2
DATE.....12/31/89

SYSTEM	FUNC	HWY	ACCESS	MILEPOINT	MILEPOINT	DESCRIPTION	MARKED	SURFACE	AAOT
STATE	FEDERAL	CLASS	CTL				LANES	WIDTH/TYP*	
SECONDARY	U FAP	285 R	6	UNDIVIDED	NONE	.00 USD222 MAIN ST	2	40I	2,700
	R					.23 OUT CORP LMTS PORT DEPOSIT			
		287				.36	2	24I	
						2.28 MDD275 NO NAME			6,300
						3.34			7,400
						6.69 R/R #CECD 531 817 F			
						7.49 MDD273 RISING SUN FAIRHILL RD			
						7.99 US0001 RISING SUN BYPASS			

ROUTE NUMBER.....MD 277
INVENTORY DIRECTION.....EAST
NAME: ELK MILLS RD

SECONDARY	R NFA		R	9	UNDIVIDED	NONE	.00 CDD181 ELK MILLS RD (BACK)	2	20I	2,475
							.47 R/R #CSX 14D 774 J			
							.75 STRUC #7045 BIG ELK CREEK			
							.95	2	22I	
	FAU 9DD9	U	17			1.23 MDD316 APPLETON ELKTON RD				
NAME: FLETCHWOOD RD						1.23				
						2.6D MDD279 ELKTON NEWARK RD				

ROUTE NUMBER.....MD 279
INVENTORY DIRECTION.....NORTH
NAME: ELKTON NEWARK RD

SECONDARY	R FAP	293 R	2	DIVIDED	PART	.00 MDD007C PHILADELPHIA RD (BACK)	4	48I	13,200
						.00 US0040 PULASKI HWY			
						.02	2	44I	
						.16	2	24I	
	U		U	12	UNDIVIDED	.40 IN CORP LMTS ELKTON			
						.40 STRUC #7043 LITTLE ELK CREEK			
						.6D MDD545 BLUE BALL RD			7,700
	R					.65 OUT CORP LMTS ELKTON			
	U					1.08 IN CORP LMTS ELKTON			
					DIVIDED	1.10	3	50I	
PRIMARY					NONE	1.19 MDD213 AUGUSTINE HERMAN HWY	3	38I	12,700
					UNDIVIDED	1.23	4	44I	
					DIVIDED	1.71 MDD268 NORTH ST	4	54I	
	R				PART	1.75 STRUC #7048 BIG ELK CREEK			
						1.75 OUT CORP LMTS ELKTON			
						1.81 MDD316 NEWARK RD			
					UNDIVIDED	1.82	4	52I	11,500

* A,B = UNIMPRDVED; C = GRADED & DRAINED; D,E = SOIL, GRAVEL, STONE; F,G = LOW TYPE BITUMINUS; H,I = HIGH TYPE BITUMINUS;
J = CONCRETE; K = BRICK; L = BLDCK

STATE HIGHWAY ADMINISTRATION OF MARYLAND
 OFFICE OF PLANNING AND PRELIMINARY ENGINEERING
 BUREAU OF HIGHWAY STATISTICS

PAGE..... 13

STATE HIGHWAY LOCATION REFERENCE

ROUTE NUMBER.....MD 279 CONTINUED
 INVENTORY DIRECTION....NORTH
 NAME: ELKTON NEWARK RD

COUNTY-CECIL
 SHA DISTRICT.....2
 DATE.....12/31/89

.....STATE.....	SYSTEM		FUNC CLASS	HWY TYPE	ACCESS CTL	MILEPOINT	MILEPOINT DESCRIPTION	MARKED LANES	SURFACE WIDTH/TYPER*	AADT
	R	FAP								
PRIMARY	R	FAP	293 U 12	UNDIVDED	PART	1.96	STRUC #7022 BIG ELK CREEK	4	52I	11,500
				DIVIDED		2.07		4	48I	
						2.67	STRUC #7039 BIG ELK CREEK			
	U					3.35	IN CORP LMTS ELKTON			
	R				NONE	3.45	OUT CORP LMTS ELKTON			
SECONDARY			I4			3.83	J F K MEM HWY			13,000
						3.83	IS0095 STRUC #CEX 415			
						4.95	M00277 FLETCHWOOD RD			
						4.97	DELAWARE ST/L			

ROUTE NUMBER.....MD 281
 INVENTORY DIRECTION....EAST
 NAME: MAIN ST

SECONDARY	U	FAU	9002 U 16	UNDIVDED	NONE	.00	M00007D DELAWARE AVE/E MAIN ST	2	42I	4,300
						.02		2	34I	
						.24		2	24I	
	R					.40	STRUC #7060 BIG ELK CREEK			
NAME: RED HILL RD						.40				
						.40				
						1.81	M00781 OUT CORP LMTS ELKTON			
						2.15	DELANCY RD			
							DELAWARE ST/L			

ROUTE NUMBER.....MD 282
 INVENTORY DIRECTION....EAST
 NAME: CRYSTAL BEACH RD

SECONDARY	R	FAS	1280 R 7	UNDIVDED	NONE	.00	C00314 WHITE CRYSTAL BEACH RD	2	24I	1,575
						3.88		2	44I	
						4.08		2	24I	
						4.25		2	51I	
				DIVIDED		4.32		2	36I	
				UNDIVDED		4.42		2	42I	
						4.53		2	24I	
	U					6.24	IN CORP LMTS CECILTON			
NAME: GROVE NECK RD						6.24				
						6.33		2	30I	
						6.53		2	22I	
						6.79	M00213 BOHEMIA AVE	2	30I	
						6.86		2	24I	
	R					7.31	OUT CORP LMTS CECILTON			
NAME: CECILTON WARWICK RD						7.31				

* A,B = UNIMPROVED; C = GRADED & DRAINED; D,E = SOIL, GRAVEL, STONE; F,G = LOW TYPE BITUMINUS; H,I = HIGH TYPE BITUMINUS;
 J = CONCRETE; K = BRICK; L = BLOCK

STATE HIGHWAY ADMINISTRATION OF MARYLAND
OFFICE OF PLANNING AND PRELIMINARY ENGINEERING
BUREAU OF HIGHWAY STATISTICS

STATE HIGHWAY LOCATION REFERENCE

ROUTE NUMBER.....MD 282 CONTINUED
INVENTORY DIRECTION.....EAST
NAME: CECILTON WARWICK RD

COUNTY-CECIL
SHA DISTRICT.....2
DATE.....12/31/89

....STATE....	SYSTEM	FUNC	HWY	ACCESS	MILEPINT	MILEPINT	DESCRIPTION	MARKED	SURFACE	AADT
	..FEDERAL...	CLASS	TYPE	CTL				LANES	WIDTH/TYPE*	
SECONDARY	R FAS	1280 R	7	UNDIVIDED	NONE	12.20 12.62	DELAWARE ST/L	2	20I	1,575

ROUTE NUMBER.....MD 284
INVENTORY DIRECTION.....NORTH
NAME: HEMPHILL ST

SECONDARY	U FAS	1278 R	7	UNDIVIDED	NONE	.00 .21 .25	MDD285 BIDDLE ST OUT CORP LMTS CHESAPEAKE CITY LDCK ST/HEMPHILL ST	2	20I	1,699
-----------	-------	--------	---	-----------	------	-------------------	--	---	-----	-------

ROUTE NUMBER.....MD 285
INVENTORY DIRECTION.....EAST
NAME: HEMPHILL ST

SECONDARY	R FAS	1278 R	7	DIVIDED UNDIVIDED	NONE	.00 .03 .29 .29 .35 .36 .45 .57 .57 .76 .86 1.02 1.30 2.46	MDD213 AUGUSTINE HERMAN HWY MDD284 HEMPHILL ST MDD5378 LDCK ST MDD284 HEMPHILL ST	2 2 2 2 2 2 2	30I 22I 20I 32I 34I 19I 20I 18I	2,000
NAME:	LDCK ST									
	U						IN CORP LMTS CHESAPEAKE CITY			
NAME:	BIDDLE ST	FAS 1278	7							
	R						DUT CORP LMTS CHESAPEAKE CITY DELAWARE ST/L			

ROUTE NUMBER.....MD 286
INVENTORY DIRECTION.....EAST
NAME: 2ND ST

SECONDARY	U NFA		R 8	UNDIVIDED	NONE	.00 .05 .05 .32 .41 .46 .49 1.88	MDD537C OLD MD 213 MDD286A MD 286 SPUR	2 2	30I 18I	500
NAME:	BETHEL RD						DUT CORP LMTS CHESAPEAKE CITY STRUC #7D53 BACK CREEK IN CORP LMTS CHESAPEAKE CITY DUT CORP LMTS CHESAPEAKE CITY			
	R									
	U									
	R							2	20I	

* A,B = UNIMPROVED; C = GRADED & DRAINED; D,E = SOIL, GRAVEL, STONE; F,G = LOW TYPE BITUMINUS; H,I = HIGH TYPE BITUMINUS;
J = CONCRETE; K = BRICK; L = BLOCK

STATE HIGHWAY ADMINISTRATION OF MARYLAND
 OFFICE OF PLANNING AND PRELIMINARY ENGINEERING
 BUREAU OF HIGHWAY STATISTICS

STATE HIGHWAY LOCATION REFERENCE

ROUTE NUMBER.....MD 286 CONTINUED
 INVENTORY DIRECTION....EAST
 NAME: BETHEL RD

COUNTY-CECIL
 SHA DISTRICT.....2
 DATE.....12/31/89

SYSTEM	FUNC CLASS	HWY TYPE	ACCESS CTL	MILEPOINT	MILEPOINT	DESCRIPTION	MARKED LANES	SURFACE WIDTH/TYP*	AADT
.....STATE.....	..FEDERAL...								
SECONDARY	R NFA	R B	UNDIVID NONE	2.12		DELAWARE ST/L	2	2DI	500
ROUTE NUMBER.....MD 286A INVENTORY DIRECTION....NORTH NAME: MD 286 SPUR									
SECONDARY	U NFA	R 9	UNDIVID NONE	.00 .07	M00286 MU90ID	BETHEL RD FIRST ST	2	14J	
ROUTE NUMBER.....MD 299 INVENTORY DIRECTION....NORTH NAME: MASSEY SASSAFRAS RD									
SECONDARY	R NFA	R 8	UNDIVID NONE	.00 .00 .50	US030I	KENT CO/L STRUC #140I6 SASSAFRAS RIVER BLUE STAR MEM HWY	2	22I	499
ROUTE NUMBER.....US 30I INVENTORY DIRECTION....NORTH NAME: BLUE STAR MEM HWY									
PRIMARY	R FAP 127	R 2	DIVIDED PART	.00 .00 .65 2.89 3.07 3.20	M00299	KENT CO/L STRUC #140D4 SASSAFRAS RIVER MASSEY SASSAFRAS RD	4 2 2	48I 27I 24I	8,200
			UNDIVID			DELAWARE ST/L			
ROUTE NUMBER.....MD 3ID INVENTORY DIRECTION....EAST NAME: CAYOTS CORNER RD									
SECONDARY	R NFA	R 8	UNDIVID NONE	.00 2.19 2.22 2.28 2.55 4.02	M00213 M00342	AUGUSTINE HERMAN HWY ST AUGUSTINE RD	2 2 2 2	2DI 2DH 19H 16H	999
						DELAWARE ST/L			

* A,B = UNIMPROVED; C = GRADED & DRAINED; D,E = SOIL, GRAVEL, STONE; F,G = LOW TYPE BITUMINUS; H,I = HIGH TYPE BITUMINUS;
 J = CONCRETE; K = BRICK; L = BLOCK

STATE HIGHWAY ADMINISTRATION OF MARYLAND
OFFICE OF PLANNING AND PRELIMINARY ENGINEERING
BUREAU OF HIGHWAY STATISTICS

PAGE..... 16

STATE HIGHWAY LOCATION REFERENCE

ROUTE NUMBER.....MD 316
INVENTORY DIRECTION....NORTH
NAME: NEWARK RD

COUNTY-CECIL
SHA DISTRICT.....2
DATE.....12/31/89

SYSTEM	FUNC	HWY	ACCESS	MILEPOINT	MILEPOINT DESCRIPTION	MARKED LANES	SURFACE WIDTH/TYPE*	AADT		
STATE	FEDERAL	CLASS	TYPE	CTL						
SECONDARY	R	FAU 9D11	U 16	UNDIVIDED	NONE	.00 MDD279	ELKTON NEWARK RD	2	24I	3,300
						.24	STRUC #7047 BIG ELK CREEK			
						.57	STRUC #7046 BIG ELK CREEK			
		FAS 1275	R 7			.61				
						1.07		2	22I	2,700
						1.54		2	24I	
NAME:		APPLETON ELKTON RD				1.74	IS0D95 J F K MEM HWY			
						1.74	STRUC #CEX 41D			
						1.94		2	22I	
						2.74	MDD277 FLETCHWOOD RD/ELK MILLS RD			

ROUTE NUMBER.....MD 327
INVENTORY DIRECTION....EAST
NAME: NO NAME

SECONDARY	U	NFA	R 9	UNDIVIDED	NONE	.00 MDD0078	PHILADELPHIA RD	2	22I	499
						.17	STRUC #7059			
						.17	R/R #ATK 53D 723 B			
						.20	R/R #ATK 53D 169 M			
						.37	ROAD END			

ROUTE NUMBER.....MD 342
INVENTORY DIRECTION....NORTH
NAME: ST AUGUSTINE RD

SECONDARY	R	NFA	R 9	UNDIVIDED	NONE	.00 MDJ31D	CAYOTS CORNER RD	2	20I	499
						2.73	IN CORP LMTS CHESAPEAKE CITY			
						2.78	OLD MD 213			
						2.84	MDD537C OLD MD 213			

ROUTE NUMBER.....MD 537B
INVENTORY DIRECTION....NORTH
NAME: LOCK ST

SECONDARY	U	NFA	R 9	UNDIVIDED	NONE	.00	ROAD END	2	34I	499
						.06	MDD285 LOCK ST/BIDDLE ST			

ROUTE NUMBER.....MD 537C
INVENTORY DIRECTION....NORTH
NAME: OLD MD 213

SECONDARY	R	NFA	R 9	DIVIDED	NONE	.00	MDD213	AUGUSTINE HERMAN RD	2	33I	799
-----------	---	-----	-----	---------	------	-----	--------	---------------------	---	-----	-----

* A,B = UNIMPROVED; C = GRADED & DRAINED; D,E = SOIL, GRAVEL, STONE; F,G = LOW TYPE BITUMINUS; H,I = HIGH TYPE BITUMINUS;
J = CONCRETE; K = BRICK; L = BLOCK

STATE HIGHWAY ADMINISTRATION OF MARYLAND
OFFICE OF PLANNING AND PRELIMINARY ENGINEERING
BUREAU OF HIGHWAY STATISTICS

PAGE..... 17

STATE HIGHWAY LOCATION REFERENCE

ROUTE NUMBER.....MD 537C CONTINUED
INVENTORY DIRECTION....NORTH
NAME: OLD MD 213

COUNTY-CECIL
SHA DISTRICT.....2
DATE.....12/31/89

STATE	SYSTEM	FEDERAL	FUNC CLASS	HWY TYPE	ACCESS CTL	MILEPOINT	MILEPOINT DESCRIPTION	MARKED LANES	SURFACE WIDTH/TYPE*	AADT
SECONDARY	R	NFA	R 9	DIVIDED	NONE	.00	MD0213A MD 213 SPUR (BACK)	2	33I	799
				UNDIVIDED		.04		2	37I	
	U					.07		2	24J	
			8			.08	IN CORP LMTS CHESAPEAKE CITY			
						.15	MD0537D OLD MD 213			
						.22	MD0342 ST AUGUSTINE RD			
						.24		2	2DI	
						.31		2	24I	
						.35		2	28I	
						.39		2	34I	
			9			.46	MD0286 BETHEL RD			
						.50	ROAD END			

ROUTE NUMBER.....MD 537D
INVENTORY DIRECTION....NORTH
NAME: OLD MD 213

SECONDARY	R	NFA	R 8	UNDIVIDED	NONE	.00	CO0283 BASIL AVE (BACK)	2	18H	799
	U					.06	IN CORP LMTS CHESAPEAKE CITY			
						.09	MD0213A MD 213 SPUR	2	2DH	
						.16		2	24J	
						.21	MD0213 AUGUSTINE HERMAN HWY			
			9			.22	MD0537C OLD MD 213			
						.26	MD0342 ST AUGUSTINE RD			

ROUTE NUMBER.....MD 54S
INVENTORY DIRECTION....NORTH
NAME: ELKTON BLVD

SECONDARY	U	FAU	9001	U 16	UNDIVIDED	NONE	.00	MD0213 BRIDGE ST	2	24I	4,000
	R						.42	OUT CORP LMTS ELKTON			
NAME: BLUE BALL RD							.42				
							.72	MD0279 ELKTON NEWARK RD			
	FAS	I273	R 7			1.34					
						2.12	STRUC #70S6 LITTLE ELK CREEK				
						2.99	ISD095 J F K MEM HWY				
						2.99	STRUC #CEX 379				
						3.04	STRUC #7D5S LITTLE ELK CREEK				
						3.05		2	22I		
						3.28	R/R #CSX 14D 778 L				
						3.47		2	24I		
						6.1D	CO009D BLUE BALL RD (AHEAD)				

* A,B = UNIMPROVED; C = GRADED & DRAINED; D,E = SOIL, GRAVEL, STONE; F,G = LOW TYPE BITUMINUS; H,I = HIGH TYPE BITUMINUS;
J = CONCRETE; K = BRICK; L = BLOCK

STATE HIGHWAY ADMINISTRATION OF MARYLAND
 OFFICE OF PLANNING AND PRELIMINARY ENGINEERING
 BUREAU OF HIGHWAY STATISTICS

STATE HIGHWAY LOCATION REFERENCE

ROUTE NUMBER.....MD 591A
 INVENTORY DIRECTION....EAST
 NAME: COLORA RD

COUNTY-CECIL
 SHA DISTRICT.....2
 DATE.....12/31/89

SYSTEM	FUNC	HWY	ACCESS	MILEPOINT	MILEPOINT	DESCRIPTION	MARKED	SURFACE	AADT			
										STATE	FEDERAL	CLASS
SECONDARY	R	NFA	R	9	UNDIVIDED	NONE	.00	USDD01	CONOWINGO RD	2	16H	199
							.10			2	18H	
							.28		ROAD END			

ROUTE NUMBER.....MD 591B
 INVENTORY DIRECTION....NORTH
 NAME: PORTERS BRIDGE RD

SECONDARY	R	NFA	R	9	UNDIVIDED	NONE	.00		ROAD END	2	15H	199
							.05		STRUC #7058 LOVE RUN			
							.24			2	20H	
							.80	USDD01	CONOWINGO RD			

ROUTE NUMBER.....MD 727
 INVENTORY DIRECTION....NORTH
 NAME: OLD NORTH ST

SECONDARY	U	NFA	U	19	UNDIVIDED	NONE	.00	MDD268	NORTH ST	2	24I	199
							.10	MU7272	OLD NORTH ST (AHEAD)			

ROUTE NUMBER.....MD 727A
 INVENTORY DIRECTION....NORTH
 NAME: OLD NORTH ST

SECONDARY	U	NFA	U	19	UNDIVIDED	NONE	.00	MDD268	NORTH ST	2	24I	199
							.05			2	16I	
							.08			2	22I	
							.09	MU727D	OLD NORTH ST (AHEAD)			

ROUTE NUMBER.....MD 781
 INVENTORY DIRECTION....SOUTH
 NAME: DELANCY RD

SECONDARY	R	FAU	9DD4	U	17	UNDIVIDED	NONE	.00	MDD281	RED HILL RD	2	20I	1,099
	U						.51		IN CORP LMTS ELKTON				
	R						.54		OUT CORP LMTS ELKTON				
							1.01	USDD40	PULASKI HWY				

* A,B = UNIMPROVED; C = GRADED & DRAINED; D,E = SOIL, GRAVEL, STONE; F,G = LOW TYPE BITUMINUS; H,I = HIGH TYPE BITUMINUS;
 J = CONCRETE; K = BRICK; L = BLOCK

STATE HIGHWAY ADMINISTRATION OF MARYLAND
 OFFICE OF PLANNING AND PRELIMINARY ENGINEERING
 BUREAU OF HIGHWAY STATISTICS

PAGE..... 19

STATE HIGHWAY LOCATION REFERENCE

ROUTE NUMBER.....MD 824A
 INVENTORY DIRECTION....NORTH
 NAME: RESERVOIR RD


COUNTY-CECIL
 SHA DISTRICT.....2
 DATE.....12/31/89

.....STATE.....	SYSTEM ..FEDERAL...	FUNC CLASS	HWY TYPE	ACCESS CTL	MILEPOINT	MILEPOINT DESCRIPTION	MARKED LANES	SURFACE WIDTH/TYPE*	AADT
SECONDARY	R NFA	R 9	UNDIVIDED	NONE	.DD	USD222 PERRYVILLE RD	2	36I	999
					.D2		2	22I	
NAME: BLYTHE DALE RD					.61	IS0D95 J F K MEM HWY			
					.61	STRUC WCEX 266			
					1.D7	M0Q275 NO NAME			
					1.D7	US0222 BAINBRIDGE RD			

ROUTE NUMBER.....MD 896
 INVENTORY DIRECTION....NORTH
 NAME: MECHANICSVILLE RD

SECONDARY	R FAU 9012	U 16	UNDIVIDED	NONE	.DD	DELAWARE ST/L	2	20I	7,025
					.13	C0D145 LITTLE EGYPT RD			
					.21	PENNSYLVANIA ST/L			

* A,B = UNIMPROVED; C = GRADED & DRAINED; D,E = SOIL, GRAVEL, STONE; F,G = LOW TYPE BITUMINUS; H,I = HIGH TYPE BITUMINUS;
 J = CONCRETE; K = BRICK; L = BLOCK



1990

HIGHWAY LOCATION REFERENCE

**CHARLES
COUNTY**

CH

STATE HIGHWAY ADMINISTRATION OF MARYLAND
OFFICE OF PLANNING AND PRELIMINARY ENGINEERING
BUREAU OF HIGHWAY STATISTICS

PAGE..... 1

STATE HIGHWAY LOCATION REFERENCE

ROUTE NUMBER.....MD 5
INVENTORY DIRECTION....NORTH
NAME: WALDORF-LEONARDTOWN RD

COUNTY-CHARLES
SHA DISTRICT.....5
DATE.....12/31/89

.....STATE.....	SYSTEM		FUNC CLASS	HWY TYPE	ACCESS CTL	MILEPOINT	MILEPOINT DESCRIPTION	MARKED LANES	SURFACE WIDTH/TYPE*	AADT
	R	FAP								
PRIMARY	R	FAP	265 R 2	DIVIDED	NONE	.00	ST MARYS CO/L	4	48I	24,700
				UNDIVIDED		.54		4	40I	
						1.35				
						1.77	M00231 HUGHESVILLE BURNT STORE RD	4	46I	19,400
				DIVIDED		2.36		4	45I	
						2.45		4	48I	
						3.38		4	46I	26,100
						5.58		4	48I	
						5.97				
						6.24				
						6.33	STRUC #8003 ZEKIAH SWAMP			
						6.78	STRUC #8002 ZEKIAH SWAMP			
						10.39	M00488 LAPLATA-BRYANTOWN RD			
						10.55	STRUC #8023 ZEKIAH SWAMP			
			U 14			11.26	M00205 POPLAR HILL-BEANTOWN RD	4	44I	22,193
				UNDIVIDED		11.79		4	48I	
						12.09	R/R #CR 532 250 G			
						12.21	M00925 8ILLINGSLEY RD	4	44I	
				DIVIDED		12.33				
						12.37	US0301 BLUE STAR MEM HWY			
						12.37	M00228 BERRY RD (AHEAD)			
						15.38	PRINCE GEORGES CO/L			

NAME: BLUE STAR MEM HWY

ROUTE NUMBER.....MD 6
INVENTORY DIRECTION....EAST
NAME: DONCASTER RD

SECONDARY	R	NFA	R 9	UNDIVIDED	NONE	.00	ROAD END	2	13F	1,650
						.07		2	16F	
						.73	M00224 RIVERSIDE RD	2	18I	
						2.71		2	20I	
						3.74		2	18I	
						4.14		2	20I	
		FAS 1205	7			4.18				
						4.29	STRUC #8015 NANJEMOY CREEK	2	22I	
						4.50				
						5.71	M00425 RIVERSIDE RD			1,775
		NFA	8			11.03	M00344 GILROY RD	2	20I	
						11.28				
		FAS 1208	7			13.98	M00425 RIVERSIDE RD			2,325
						15.87	STRUC #8013 WARDS RUN	2	24I	
						16.05				

* A,B = UNIMPROVED; C = GRADED & DRAINED; D,E = SOIL, GRAVEL, STONE; F,G = LOW TYPE BITUMINUS; H,I = HIGH TYPE BITUMINUS;
J = CONCRETE; K = BRICK; L = BLOCK

STATE HIGHWAY ADMINISTRATION OF MARYLAND
 OFFICE OF PLANNING AND PRELIMINARY ENGINEERING
 BUREAU OF HIGHWAY STATISTICS

STATE HIGHWAY LOCATION REFERENCE

ROUTE NUMBER.....MO 6 CONTINUED
 INVENTORY DIRECTION.....EAST
 NAME: DONCASTER RD

COUNTY-CHARLES
 SHA DISTRICT.....5
 DATE.....12/31/89

SYSTEM	FUNC	HWY	ACCESS	MILEPOINT	MILEPOINT DESCRIPTION	MARKED LANE	SURFACE WIDTH/TYP*	AAOT
STATE	FEDERAL	CLASS	CTL					
SECONDARY	R	FAS 1208	R 7	UNOIVEO NONE	17.65			
					18.53	STRUC #8012 WAROS RUN	2 24I	2,325
					22.38	STRUC #8011 MILL RUN		
					22.78	STRUC #8010 HOGHOLE RUN		
					23.07	STRUC #8009 PORT TOBACCO CREEK		
					23.44			14,225
					24.70	STRUC #8008 PORT TOBACCO CREEK		
					24.70	IN CORP LMTS LA PLATA		
					25.10			
					25.35	US0301 BLUE STAR MEM HWY	4 48I	
					25.35		3 44I	14,175
					25.46			
					25.52		3 34I	
					25.58		2 24I	
					25.76	R/R #CR 532 259 T	2 44I	
					25.82			
					26.71	M00488 LA PLATA-BRYANTOWN RO	2 24I	
					26.71			
					26.73	OUT CORP LMTS LA PLATA		
					29.50			
					30.23	STRUC #8007 ZEKIAH SWAMP RUN	2 22I	
					30.32	STRUC #8006 ZEKIAH SWAMP RUN		
					30.35	STRUC #8005 ZEKIAH SWAMP RUN		
					32.24			
					33.20		2 23I	3,500
					33.38			2,600
					35.01	STRUC #8004 GILBERT SWAMP RUN		
					35.91			1,800
					37.94	ST MARYS CO/L		

ROUTE NUMBER.....MO 205
 INVENTORY DIRECTION.....NORTH
 NAME: POPLAR HILL-BEANTOWN RD

SECONDARY	R	FAS 1200	R 7	UNOIVEO NONE	.00	M00005 WALOORF-LEONAROTOWN RO	3 34I	14,900
				OIVIOED	.07		2 46I	
				UNOIVEO	.16		2 29I	
					.45			
					.55		2 22I	
					2.71		2 36I	
				OIVIOED	2.77		2 26I	
				UNOIVED	2.95		4 48I	

* A,B = UNIMPROVED; C = GRADED & DRAINED; D,E = SOIL, GRAVEL, STONE; F,G = LOW TYPE BITUMINUS; H,I = HIGH TYPE BITUMINUS;
 J = CONCRETE; K = BRICK; L = BLOCK

STATE HIGHWAY ADMINISTRATION OF MARYLAND
OFFICE OF PLANNING AND PRELIMINARY ENGINEERING
BUREAU OF HIGHWAY STATISTICS

STATE HIGHWAY LOCATION REFERENCE

ROUTE NUMBER.....MD 205 CONTINUED
INVENTORY DIRECTION....NORTH
NAME: MATTAWOHAN-BEANTOWN RD

COUNTY-CHARLES
SHA DISTRICT.....5
DATE.....12/31/89

.....STATE.....	SYSTEM	FEDERAL...	FUNC CLASS	HWY TYPE	ACCESS CTL	MILEPOINT	MILEPOINT DESCRIPTION	MARKED LANES	SURFACE WIDTH/TYPE*	AAOT
SECONDARY	R	FAU	8500 U 16	UNDIVIDED	NONE	3.06	R/R #CR 532 296 V	4	48I	14,900
						3.18	US0301 BLUE STAR MEM HWY			

ROUTE NUMBER.....MD 210
INVENTORY DIRECTION....NORTH
NAME: STRAUSS AVE

SECONDARY	U	NFA	R 9	DIVIDED	NONE	.00	ROAD END	4	48I	20,875
		FAS 1206	7			.59				
	R					1.34	OUT CORP LMTS INDIAN HEAD			
NAME: INDIAN HEAD RD						1.34				
		FAP 263	6			2.02	MDD225 INDIAN HEAD LA PLATA RD			14,900
						5.24				12,700
						5.60		6	76I	
						5.77	MDD227 MARSHALL HALL RD			18,900
						6.08		5	62I	
						6.23		5	60I	
						6.57		4	48I	
						6.90	PRINCE GEORGES CO/L			

ROUTE NUMBER.....MD 224
INVENTORY DIRECTION....NORTH
NAME: RIVERSIDE RD

SECONDARY	R	NFA	R 9	UNDIVIDED	NONE	.00	MDD006 DONCASTER RD	2	16G	225
						4.57	STRUC #8020 THOMAS CUT			
						5.38	STRUC #8019 THOMAS CUT			
						10.16		2	17G	575
						13.28		2	20I	
		FAS 1204	7			14.90	MDD344 GILROY RD			850
						15.94	STRUC #8018 REEDER RUN			
						16.82		2	22H	
						17.69		2	22I	
						17.94		2	22H	
						19.57		2	22I	
						21.27				6,250
						22.55	STRUC #8016 MATTAWOHAN CREEK			
						23.37	MDD425 IRONSIDES RD			
						23.49		2	38I	
						23.51	MDD225 INDIAN HEAD LAPLATA RD (AHEAD)			
						23.92	MDD225 INDIAN HEAD LAPLATA RD (BACK)	2	22I	3,650
						23.92				

NAME: LIVINGSTON RD

* A, B = UNIMPROVED; C = GRADED & DRAINED; D, E = SOIL, GRAVEL, STONE; F, G = LOW TYPE BITUMINUS; H, I = HIGH TYPE BITUMINUS;
J = CONCRETE; K = BRICK; L = BLOCK

STATE HIGHWAY ADMINISTRATION OF MARYLAND
OFFICE OF PLANNING AND PRELIMINARY ENGINEERING
BUREAU OF HIGHWAY STATISTICS

PAGE..... 4

STATE HIGHWAY LOCATION REFERENCE

ROUTE NUMBER.....MD 224 CONTINUED
INVENTORY DIRECTION....NORTH
NAME: LIVINGSTON RD

COUNTY-CHARLES
SHA DISTRICT.....5
DATE.....12/31/89

SYSTEM	FUNC CLASS	HWY TYPE	ACCESS CTL	MILEPOINT	MILEPOINT DESCRIPTION	MARKED LANES	SURFACE WIDTH/TYPER*	AAOT
SECONDARY	R FAS 1204 R 7	UNOIVED	NONE	23.97		2	20I	3,650
				24.34	R/R #000 312 466 F			
				26.89	M00227 POMFRET RD			

ROUTE NUMBER.....MD 225
INVENTORY DIRECTION....EAST
NAME: INDIAN HEAD-LAPLATA RD

SECONDARY	R FAP 268 R 6	DIVIDED UNOIVED	NONE	.00	M00210 INDIAN HEAD HWY	3	50I	10,625
				.04		2	24I	
				.11		3	34I	
				.35		2	24I	
				.90	R/R #000 312 468 U			
				1.23	STRUC #8021 MATTAWOMAN CREEK			
				1.24	M00224 LIVINGSTON RD			14,150
				1.33	STRUC #8022 MATTAWOMAN CREEK			
				1.65	M00224 RIVERSIDE RD			
				3.55	STRUC #8024 MATTAWOMAN CREEK			
				8.10	STRUC #8049 PORT TOBACCO CREEK			
				8.83	STRUC #8025 PORT TOBACCO CREEK			
				8.87	STRUC #8017 PORT TOBACCO CREEK			
				10.26	IN CORP LMTS LA PLATA			
				10.26				
				10.62		2	48I	
				10.69	US0301 BLUE STAR MEM HWY			

ROUTE NUMBER.....MD 227
INVENTORY DIRECTION....EAST
NAME: MARSHALL HALL RD

SECONDARY	R NFA R 9	UNOIVED	NONE	.00	ROAD END	2	20I	9,900
	FAS 1203 7			.23		2	24I	
				2.24	STRUC #8026 MILL SWAMP			
				2.52	STRUC #8027 MILL SWAMP			
				4.41		2	36I	
				4.48		4	48I	
				4.55	M00210 INDIAN HEAD HWY	4	52I	8,500
				4.55				
				4.58		4	58I	
				4.61		2	24I	
				4.77		2	20I	
				5.88	M00224 LIVINGSTON RD			6,600

* A,B = UNIMPROVED; C = GRADED & DRAINED; D,E = SOIL, GRAVEL, STONE; F,G = LOW TYPE BITUMINUS; H,I = HIGH TYPE BITUMINUS;
J = CONCRETE; K = BRICK; L = BLOCK

STATE HIGHWAY ADMINISTRATION OF MARYLAND
 OFFICE OF PLANNING AND PRELIMINARY ENGINEERING
 BUREAU OF HIGHWAY STATISTICS

STATE HIGHWAY LOCATION REFERENCE

ROUTE NUMBER.....MD 227 CONTINUED
 INVENTORY DIRECTION....EAST
 NAME: POMFRET RD

COUNTY-CHARLES
 SHA DISTRICT.....5
 DATE.....12/31/89

SYSTEM	FUNC	HWY	ACCESS	MILEPOINT	MILEPOINT	DESCRIPTION	MARKED	SURFACE	AADT
STATE	FEDERAL	CLASS	CTL				LANES	WIDTH/TYPE*	
SECONDARY	R	FAS	12D3	R	7	UNDIVED	NONE		
					7.18	STRUC #8D28 MATTAWOMAN CREEK	2	2DI	6,600
					7.59	R/R #DOD 312 461 W			4,400
					7.75				4,900
					8.10				
					9.09				
					10.20	MDD228 BENNSVILLE RD			5,800
					12.24				
					12.88	STRUC #8D29 PAGES SWAMP			
					13.98		2	4DI	
					14.03	USO301 BLUE STAR MEM HWY			

ROUTE NUMBER.....MD 228
 INVENTORY DIRECTION....EAST
 NAME: BENNSVILLE RD

SECONDARY	R	FAS	1388	R	7	UNDIVED	NONE		
					.00	MDD227 POMFRET RD	2	2DI	3,300
					.55	R/R #DOD 312 458 N			
					.61	STRUC #8D31 OLD WOMAN RUN			
					4.89		2	24I	
					5.24				
					6.26	STRUC #8D3D PINEY BRANCH			
					7.07				
					10.21				
					10.37		4	48I	
					10.6D	USD3D1 BLUE STAR MEM HWY			
					10.6D	MDD005 WALDORF-LEONARDTOWN RD (AHEAD)			

ROUTE NUMBER.....MD 231
 INVENTORY DIRECTION....EAST
 NAME: HUGHESVILLE BURNT STORE RD

SECONDARY	R	NFA		R	8	UNDIVED	NONE		
					.00	CO1148 OLIVERS SHOP RD	2	2DI	2,100
					2.35	STRUC #8D32 GILBERT RUN			
					3.43	MDD005 WALDORF-LEONARDTOWN RD			8,400
					3.43				
					3.46				
					5.6D	MDD381 BRANDYWINE-PATUXENT RD			
					10.61	STRUC #4DDB PATUXENT RIVER			
					10.61	CALVERT CO/L			

* A,B = UNIMPROVED; C = GRADED & DRAINED; D,E = SOIL, GRAVEL, STONE; F,G = LOW TYPE BITUMINUS; H,I = HIGH TYPE BITUMINUS;
 J = CONCRETE; K = BRICK; L = BLOCK

STATE HIGHWAY ADMINISTRATION OF MARYLAND
 OFFICE OF PLANNING AND PRELIMINARY ENGINEERING
 BUREAU OF HIGHWAY STATISTICS

STATE HIGHWAY LOCATION REFERENCE

ROUTE NUMBER.....MD 234
 INVENTORY DIRECTION....EAST
 NAME: BUDDS CREEK RD

COUNTY-CHARLES
 SHA DISTRICT.....5
 DATE.....12/31/89

.....STATE.....	SYSTEM	FEDERAL...	CLASS	FUNC	HWY	ACCESS	MILEPINT	MILEPINT DESCRIPTION	MARKED	SURFACE	AADT	
				CLASS	TYPE	CTL				LANES	WIDTH/TYPE*		
SECONDARY	R	FAP	272	R	6	UNDIVED	NONE	.00	USD301	BLUE STAR MEM HWY	3	34I	3,100
								.05			2	34I	
								.09			2	24I	
								.17		STRUC #8044			
								.17		R/R #CR 532 276 J			
								.99		STRUC #8037 ALLENS FRESH RUN			
								1.27		STRUC #8036 ALLENS FRESH RUN			
								1.58					2,700
								3.13		STRUC #8047 GILBERT SWAMP RUN			
								5.54					2,800
								6.40		STRUC #18014 BUDDS CREEK			
								6.40		ST MARYS CO/L			

ROUTE NUMBER.....MD 254
 INVENTORY DIRECTION....NDRTH
 NAME: COBB ISLAND RD

SECONDARY	R	NFA		R	8	DIVIDED	NONE	.00	COD216	BRIDGE BLVD (BACK)	2	24I	1,900
						UNDIVED		.03					
								.16		STRUC #8038 NEALE SOUND			
						DIVIDED		1.22			2	28I	
								1.26	MDD257	ROCK POINT RD			

ROUTE NUMBER.....MD 257
 INVENTORY DIRECTION....NORTH
 NAME: RDCK POINT RD

SECONDARY	R	FAS	1209	R	7	DIVIDED	NONE	.00	MDD254	COBB ISLAND RD	2	27I	2,200
						UNDIVED		.04			2	22I	
								3.46					2,500
								3.87					1,600
								6.51			3	30I	
								6.61			2	22I	
								7.56		STRUC #8001 PICCOWAXEN CREEK			
								7.60					3,525
								9.60			3	32I	
								9.68			2	22I	
								9.82		STRUC #8048			
								9.82		R/R #CR 532 281 F			
								9.89	USD301	BLUE STAR MEM HWY			

* A,B = UNIMPROVED; C = GRADED & DRAINED; O,E = SOIL, GRAVEL, STONE; F,G = LOW TYPE BITUMINUS; H,I = HIGH TYPE BITUMINUS;
 J = CONCRETE; K = BRICK; L = BLOCK

STATE HIGHWAY ADMINISTRATION OF MARYLAND
OFFICE OF PLANNING AND PRELIMINARY ENGINEERING
BUREAU OF HIGHWAY STATISTICS

PAGE..... 7

STATE HIGHWAY LOCATION REFERENCE

ROUTE NUMBER.....US 301
INVENTORY DIRECTION....NORTH
NAME: BLUE STAR MEM HWY

COUNTY-CHARLES
SHA DISTRICT.....5
DATE.....12/31/89

SYSTEM	FUNC	HWY	ACCESS	MILEPOINT	MILEPOINT DESCRIPTION	MARKED LANES	SURFACE WIDTH/TYPE*	AADT
STATE	FEDERAL	CLASS	TYPE	CTL				
PRIMARY	R FAP	117 R	2	UNDIVIDED	NONE	.00	VIRGINIA ST/L	12,273
						1.41	STRUC #8309 POTOMAC RIVER	
						2.08		
						2.11	TOLL PLAZA (6 LANES)	
						2.17	END TOLL MAINTENANCE	
						2.17	BEGIN STATE MAINTENANCE	
				DIVIDED		2.21		
						2.31		
						3.84	MD0257 ROCK POINT RD	19,500
						5.80	MD0234 BUDDS CREEK RD	19,700
						13.25		21,500
	U					13.87	IN CORP LMTS LAPLATA	
						14.97	MD0006 PORT TOBACCO RD/CHARLES ST	29,525
						15.71	MD0225 INDIAN HEAD LAPLATA RD	
	R					15.98	OUT CORP LMTS LA PLATA	
						18.59		33,419
						19.76	MD0227 POMFRET RD	
						20.30	R/R #DOD 312 455 T	
		U 14				21.01	MD0925 BILLINGSLEY RD	36,400
						22.16		51,500
						23.56	MD0228 BERRY RD	52,000
						23.56	MD0005 WALDORF-LEONAROTOWN RD	
						25.11		53,500
						26.33	MD0205 MATTAWOMAN-BEANTOWN RD	59,500
						26.57	STRUC #16058 MATTAWOMAN CREEK	
						26.57	PRINCE GEORGES CO/L	

ROUTE NUMBER.....MD 344
INVENTORY DIRECTION....EAST
NAME: GILROY RD

SECONDARY	R NFA		R 8	UNDIVIDED	NONE	.00	MD0224 RIVERSIDE RD	725
						2.17	MD0006 OONCASTER-LAPLATA RD	

ROUTE NUMBER.....MD 381
INVENTORY DIRECTION....NORTH
NAME: BRANDYWINE-PATUXENT RD

SECONDARY	R FAS	1198 R	7	DIVIDED	NONE	.00	MD0231 PRINCE FRED HUGHESVILLE RD	3,200
				UNDIVIDED		.03		
						1.38	STRUC #1606D SWANSON CREEK	
						1.38	PRINCE GEORGES CO/L	

* A,B = UNIMPROVED; C = GRADED & DRAINED; D,E = SOIL, GRAVEL, STONE; F,G = LOW TYPE BITUMINUS; H,I = HIGH TYPE BITUMINUS;
J = CONCRETE; K = BRICK; L = BLOCK

STATE HIGHWAY ADMINISTRATION OF MARYLAND
OFFICE OF PLANNING AND PRELIMINARY ENGINEERING
BUREAU OF HIGHWAY STATISTICS

STATE HIGHWAY LOCATION REFERENCE

ROUTE NUMBER.....MD 382F
INVENTORY DIRECTION....NORTH
NAME: SPUR

COUNTY-CHARLES
SHA DISTRICT.....5
DATE.....12/31/89

SYSTEM	FUNC	HWY	ACCESS	MILEPOINT	MILEPOINT DESCRIPTION	MARKED LANS	SURFACE WIDTH/TYPE*	AAIT		
....STATE....	..FEDERAL...	CLASS	TYPE	CTL						
SECONDARY	R	NFA	R	9	UNDIVIDED NONE	.00	ROAD END	2	22I	
						.09	SPUR TO POPLAR HILL-BEANTOWN RD			
						.10	ROAD END			

ROUTE NUMBER.....MD 425
INVENTORY DIRECTION....NORTH
NAME: RIVERSIDE RD

SECONDARY	R	FAS	1205	R	7	UNDIVIDED NONE	.00	MDD006	DONCASTER RD	2	22I	1,500
							.08			2	20I	
							2.81		STRUC #8043 HILLTOP FORK			
							3.46			2	18I	
							4.81	MDDDD6	LAPLATA-DONCASTER RD	2	22I	
NAME: MASON-SPRINGS RD							4.81					
							5.90		STRUC #8042 WARDS RUN			
							8.66					
							11.72			2	32I	2,400
NAME: IRONSIDES RD							11.79	MD0224	RIVERSIDE RD			

ROUTE NUMBER.....MD 488
INVENTORY DIRECTION....EAST
NAME: LAPLATA-BRYANTOWN RD

SECONDARY	U	FAP	269	R	6	UNDIVIDED NONE	.00	MDDDD6	LAPLATA-NEW MARKET RD	2	22I	6,000
	R						.57		OUT CORP LMTS LA PLATA			
							.60			2	20I	
							1.04			2	22I	
							1.20			2	24I	
							2.00		STRUC #8046 KERRICK SWAMP			
							5.02			2	22I	
							5.13		STRUC #8045 PINEY BRANCH			
							5.31			2	20I	
							6.01			2	30I	
							6.04	MD0005	WALORF-LEONAROTOWN RD			

ROUTE NUMBER.....MD 925
INVENTORY DIRECTION....NORTH
NAME: BILLINGSLEY RD

SECONDARY	R	FAU	8501	U	17	UNDIVIDED NONE	.00	USD301	BLUE STAR MEM HWY	2	22I	10,000
					16		1.24					
							2.48			2	34I	

* A,B = UNIMPROVED; C = GRADED & DRAINED; D,E = SOIL, GRAVEL, STONE; F,G = LOW TYPE BITUMINUS; H,I = HIGH TYPE BITUMINUS;
J = CONCRETE; K = BRICK; L = BLOCK

STATE HIGHWAY ADMINISTRATION OF MARYLAND
 OFFICE OF PLANNING AND PRELIMINARY ENGINEERING
 BUREAU OF HIGHWAY STATISTICS


STATE HIGHWAY LOCATION REFERENCE

ROUTE NUMBER.....MD 925 CONTINUED
 INVENTORY DIRECTION.....NORTH
 NAME: BILLINGSLEY RD

COUNTY-CHARLES
 SHA DISTRICT.....5
 DATE.....12/31/89

SYSTEM		FUNC	HWY	ACCESS	MILEPOINT	MILEPOINT DESCRIPTION	MARKED	SURFACE	AADT				
STATE	FEDERAL	CLASS	TYPE	CTL			LANES	WIDTH/TYPE*					
SECONDARY	R	FAU	8501	U	16	UNDIVID	NONE	2.56	MDD005	WALDORF-LEONARDTOWN RD	2	34I	10,000

* A,B = UNIMPROVED; C = GRADED & DRAINED; D,E = SOIL, GRAVEL, STONE; F,G = LOW TYPE BITUMINUS; H,I = HIGH TYPE BITUMINUS;
 J = CONCRETE; K = BRICK; L = BLOCK

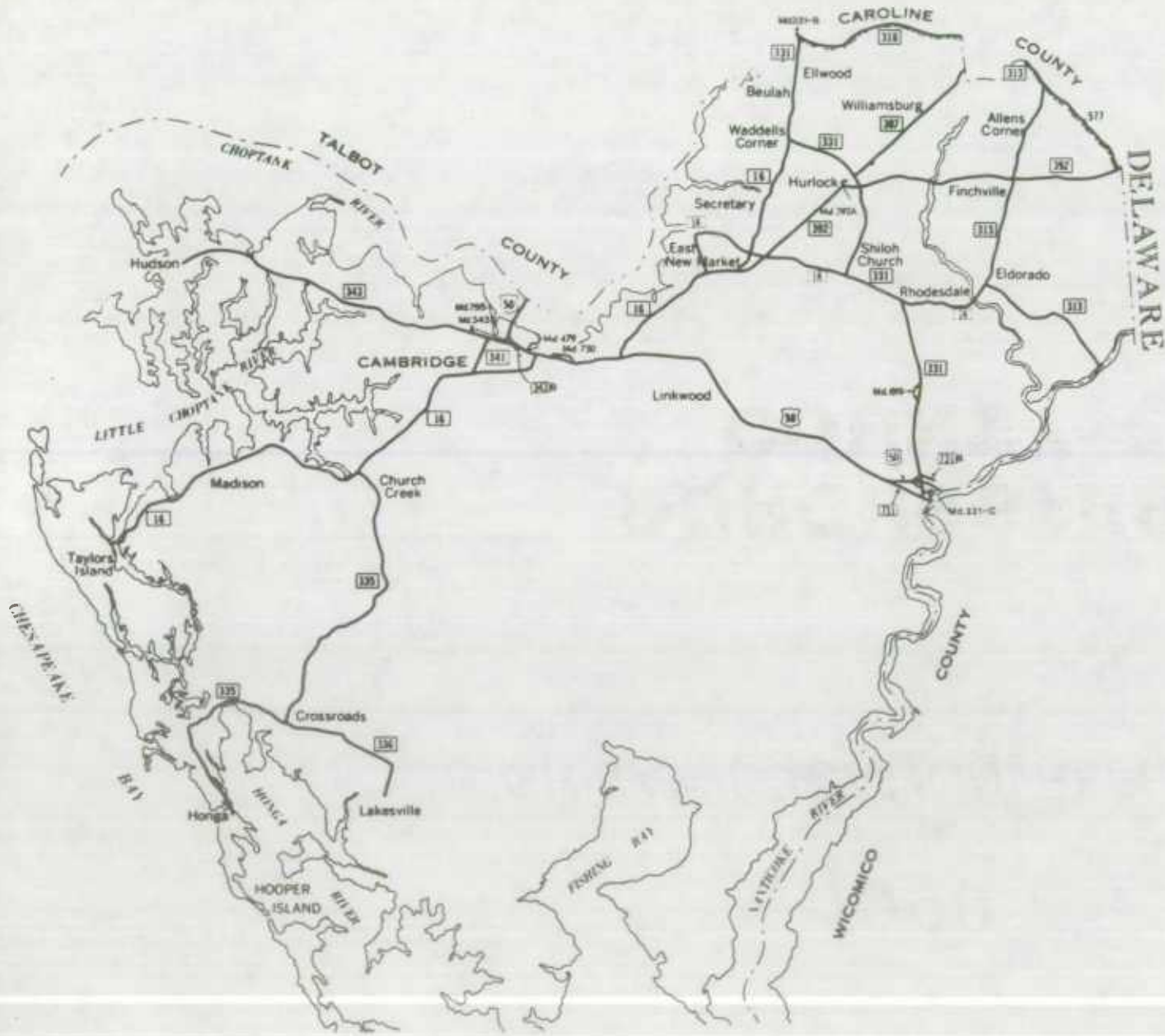


1990

HIGHWAY LOCATION REFERENCE

**DORCHESTER
COUNTY**

D



DORCHESTER COUNTY

STATE HIGHWAY ADMINISTRATION OF MARYLAND
 OFFICE OF PLANNING AND PRELIMINARY ENGINEERING
 BUREAU OF HIGHWAY STATISTICS

STATE HIGHWAY LOCATION REFERENCE

ROUTE NUMBER.....MD 14
 INVENTORY DIRECTION....EAST
 NAME: SECRETARY RD

COUNTY-DORCHESTER
 SHA DISTRICT.....1
 DATE.....12/31/89

.....STATE.....	SYSTEM ..FEDERAL...	FUNC CLASS	HWY TYPE	ACCESS CTL	MILEPOINT	MILEPOINT DESCRIPTION	MARKED LANES	SURFACE WIDTH/TYPE*	AAOT
SECONDARY	R NFA	R 8	UNDIVIDED	NONE	.00	M00016 MT HOLLY RD/E NEW MARKET RD	2	24I	1,150
					I.17		2	22I	
					1.45	STRUC #9D16 WARWICK RIVER			
					1.49	IN CORP LMTS SECRETARY	2	28I	
NAME: MAIN ST					1.49				
					1.54		2	22I	
					1.92		2	35I	
					2.01	OUT CORP LMTS SECRETARY	2	34I	
NAME: EAST NEW MARKET RD					2.01				
					2.06		2	22I	
					3.01	IN CORP LMTS EAST NEW MARKET			
					3.21		2	26I	
	FAS I336	7			3.24	M00016 EAST NEW MARKET ELWOOD RD	2	22I	
					3.26		2	21I	
					3.41				
					3.54	OUT CORP LMTS EAST NEW MARKET			
					3.62		2	19I	
					3.72	M00392 HURLOCK RD	2	22I	1,275
					3.74	R/R #M00E 529 812 W			
					6.36	M00331 SHILOH CHURCH HURLOCK RD(AHEAD)			
					8.39	M00331 RHODESDALE-VIENNA RD (BACK)			2,000
NAME: RHODESDALE RD					8.39				
					8.41	R/R #0PL 529 802 R			
					10.15				1,200
					10.73	IN CORP LMTS BROOKVIEW			
					10.84	OUT CORP LMTS BROOKVIEW			
					10.89	STRUC #9001 MARSHY HOPE CREEK			
					11.23	IN CORP LMTS ELDORADO			
					11.49	M00313 ELDORADO-SHARPTOWN RD			

ROUTE NUMBER.....MD 16
 INVENTORY DIRECTION....NORTH
 NAME: TAYLORS ISLAND RD

SECONDARY	R FAS 1328	R 7	UNDIVIDED	NONE	.00	C00100 HOOPERS NECK RD (BACK)	2	20I	300
					.27	STRUC #9004 SLAUGHTER CREEK			
					.36		2	22I	
					2.49	STRUC #9003 STEWART CANAL			
					2.51		2	24I	
					4.16				1,000
					5.17				2,700
					9.21	IN CORP LMTS CHURCH CREEK			

* A,B = UNIMPROVED; C = GRADED & DRAINED; D,E = SOIL, GRAVEL, STONE; F,G = LOW TYPE BITUMINUS; H,I = HIGH TYPE BITUMINUS;
 J = CONCRETE; K = BRICK; L = BLOCK

STATE HIGHWAY ADMINISTRATION OF MARYLAND
OFFICE OF PLANNING AND PRELIMINARY ENGINEERING
BUREAU OF HIGHWAY STATISTICS

STATE HIGHWAY LOCATION REFERENCE

ROUTE NUMBER.....MD 16 CONTINUED
INVENTORY DIRECTION....NORTH
NAME: CHURCH CREEK RD

COUNTY--DORCHESTER
SHA DISTRICT.....1
DATE.....12/31/89

....STATE....	SYSTEM ..FEDERAL...	FUNC CLASS	HWY TYPE	ACCESS CTL	MILEPOINT	MILEPOINT DESCRIPTION	MARKED LANES	SURFACE WIDTH/TYPE*	AADT
SECNDARY	U FAP 313 R 6	UNDIVIDED	NONE	9.51	MDD335	GOLDEN HILL RD	2	24I	3,400
	R			9.72			2	22I	
				9.93		OUT CORP LMTS CHURCH CREEK			
				13.55			3	32I	
	U			13.60		IN CORP LMTS CAMBRIDGE	2	22I	5,700
NAME: CAMBRIDGE BELTWAY				13.60					
				14.31			2	24I	
				14.52	MDD341	RACE ST			5,300
	R			15.54		OUT CORP LMTS CAMBRIDGE			
				15.71					2,450
				16.36		R/R #MDE 532 D76 A			
				16.67			2	36I	
				16.81	USDD50	OCEAN GATEWAY (AHEAD)			
NAME: MT HOLLY EAST NEW MARKET RD				19.45	USDD50	OCEAN GATEWAY (BACK)	2	53I	8,050
				19.45					
				19.50			2	24I	
				23.38	MDD14	SECRETARY RD			5,550
NAME: EAST NEW MARKET ELWOOD RD	NFA 9	DIVIDED		24.26	MDD392	EAST NEW MARKET-HURLOCK RD	2	30I	1,175
				24.26					
			UNDIVIDED	24.29			2	22I	
				24.50			2	21I	
	U			24.65		IN CORP LMTS EAST NEW MARKET			
	FAS 1335 7			24.74			2	19I	
				24.92			2	21I	
				25.01	MDD14	EAST NEW MARKET RD	2	28I	1,225
				25.08			2	24I	
				25.09			2	21I	
	R			25.11		OUT CORP LMTS EAST NEW MARKET			
				27.14		STRUC #9DD2 CABIN CREEK			
				27.19					1,150
NAME: ELWOOD RD				28.25			2	24I	
NAME: ACADEMY ST				28.97	MDD331	ACADEMY ST (AHEAD)			
				32.47		CAROLINE CD/L			
ROUTE NUMBER.....US 50									
INVENTORY DIRECTION....EAST									
NAME: SUNBURST HWY									
PRIMARY	R FAP I3D R 2	DIVIDED	NONE	.00		TALBOT CD/L	4	48J	18,575
				.00		STRUC #9D21 CHOPIANK RIVER			
	U		U I4	.82		IN CORP LMTS CAMBRIDGE	4	56I	
				.92			4	48I	

* A,B = UNIMPROVED; C = GRADED & DRAINED; D,E = SOIL, GRAVEL, STONE; F,G = LOW TYPE BITUMINUS; H,I = HIGH TYPE BITUMINUS;
J = CONCRETE; K = BRICK; L = BLOCK

STATE HIGHWAY ADMINISTRATION OF MARYLAND
OFFICE OF PLANNING AND PRELIMINARY ENGINEERING
BUREAU OF HIGHWAY STATISTICS

STATE HIGHWAY LOCATION REFERENCE

ROUTE NUMBER.....US 50 CONTINUED
INVENTORY DIRECTION....EAST
NAME: SUNBURST HWY

COUNTY-DORCHESTER
SHA DISTRICT.....1
DATE.....12/31/89

STATE	SYSTEM	FEDERAL	FUNC CLASS	HWY TYPE	ACCESS CTL	MILEPOINT	MILEPOINT DESCRIPTION	MARKED LANES	SURFACE WIDTH/TYPE#	AADT
MD	U	FAP	130 U 14	DIVIDED	NONE	1.05		4	46I	19,575
						1.37		5	60I	18,975
						1.44		6	72I	
NAME: OCEAN GATEWAY						1.76	MDD343 WASHINGTON ST			28,500
R						1.93	OUT CORP LMTS CAMBRIDGE			
						2.02		5	72I	
						2.10		4	48I	
						2.16	MDD479 WESTERN SHORE DR			25,200
			R 2			2.51	MDD016 CHURCH CREEK RD			12,762
						2.92	MDD750 OLD US 50			
						3.71	MDD750 OLD US 50			11,200
						5.15	MDD016 MT HOLLY EAST NEW MARKET RD			
						8.72	R/R #MDE 532 064 F			
						10.66	STRUC #9020 CHICAMACMICO RIVER			
						13.06	STRUC #9006 & #9019 BIG MILL PDND			
						15.19	MDD731 OLD US 50			13,700
						16.31	MDD331 RHODESOLE VIENNA RD			
						16.32	STRUC #9023	4	48J	
						16.88				
						17.15	STRUC #9022 NANTICOKE RIVER			
						17.15	WICDMICO CO/L			
ROUTE NUMBER.....MD 307										
INVENTORY DIRECTION....NORTH										
NAME: BROAD ST										
SECONDARY	U	FAP	305 R 6	UNDIVIDED	NONE	.00	MDD331 ACADEMY ST/N MAIN ST	2	36I	4,500
						.17		2	38I	
						.18	R/R #MDE 529 856 W			
						.24		2	24I	
						.34	OUT CORP LMTS HURLOCK			4,900
R						2.52				
						5.11	CARDLINE CO/L			
ROUTE NUMBER.....MD 313										
INVENTORY DIRECTION....NORTH										
NAME: ELDORADO-SHARPTOWN RD										
SECONDARY	R	FAS	1337 R 7	UNDIVIDED	NONE	.00	WICOMICO CO/L	2	22J	2,100
						.00	STRUC #22045 NANTICOKE RIVER			
						.15		2	22I	1,000
						1.92				

* A,B = UNIMPROVED; C = GRADED & DRAINED; D,E = SOIL, GRAVEL, STONE; F,G = LOW TYPE BITUMINUS; H,I = HIGH TYPE BITUMINUS;
J = CONCRETE; K = BRICK; L = BLOCK

STATE HIGHWAY ADMINISTRATION OF MARYLAND
OFFICE OF PLANNING AND PRELIMINARY ENGINEERING
BUREAU OF HIGHWAY STATISTICS

STATE HIGHWAY LOCATION REFERENCE

ROUTE NUMBER.....MD 313 CONTINUED
INVENTORY DIRECTION....NDRTH
NAME: ELDORADO-SHARPTDWN RD

COUNTY-DORCHESTER
SHA DISTRICT.....1
DATE.....12/31/89

SYSTEM	FUNC	HWY	ACCESS	MILEPINT	MILEPINT DESCRIPTION	MARKED LANES	SURFACE WIDTH/TYPE*	AADT					
....STATE....	..FEDERAL...	CLASS	TYPE	CTL									
SECONDARY	U	FAS	1337	R	7	UNDIVIDED	NONE	4.93	MDD014	IN CORP LMTS ELDORADO RHODESDALE RD	2	22I	1,000
								5.00					1,100
NAME: ELDDRADD-FEDERALSBURG RD													
								5.00					
								5.16		OUT CORP LMTS ELDORADO			1,000
								7.57					1,100
								8.53	MDD392	HARRISON FERRY RD			
								11.74		CAROLINE CO/L			

ROUTE NUMBER.....MD 318
INVENTORY DIRECTION....EAST
NAME: PRESTDN FEDERALSBURG RD

SECNDARY	R	FAP	304	R	6	UNDIVIDED	NONE	.00	MDD331	ACADEMY ST	2	24I	4,200
								.35		MD 8178 (CAROLINE CO)			
								.40		CAROLINE CO/L			

ROUTE NUMBER.....MD 331
INVENTORY DIRECTION....NORTH
NAME: RHODESDALE-VIENNA RD

SECNDARY	U	FAS	1339	R	7	UNDIVIDED	NONE	.00	MDD731	OLD US SD	2	24I	2,400
								.11		DUT CORP LMTS VIENNA			
								.12	MDD331C	MD 331 SPUR	2	22I	
						DIVIDED		.31					
		FAP	311		6			.52	US00SD	OCEAN GATEWAY			
								.52		STRUC #9D23			
								.78	MDD731B	INDIANTOWN RD			
						UNDIVIDED		.88			2	24I	
								.93			2	22I	
								3.16	MDD819	OLD MD 331			
								3.30					2,200
								3.32	MDD819	OLD MD 331			
								6.38	MDD014	EAST NEW MARKET RD			2,700
NAME: RHODESDALE RD													
								6.38					
								7.14					1,900
								8.41	MDD014	RHODESDALE RD	2	24I	2,900
NAME: SHILOH CHURCH HURLOCK RD													
								8.41					
								10.95					
								11.04		IN CORP LMTS HURLOCK	2	22I	
NAME: S MAIN ST													
								11.04					
								11.25			2	35I	
								11.41	MDD392	DELAWARE AVE	2	23I	2,400

* A,B = UNIMPROVED; C = GRADED & DRAINED; D,E = SOIL, GRAVEL, STDNE; F,G = LOW TYPE BITUMINUS; H,I = HIGH TYPE BITUMINUS;
J = CONCRETE; K = BRICK; L = BLDCK

STATE HIGHWAY ADMINISTRATION OF MARYLAND
OFFICE OF PLANNING AND PRELIMINARY ENGINEERING
BUREAU OF HIGHWAY STATISTICS

STATE HIGHWAY LOCATION REFERENCE

ROUTE NUMBER.....MD 331 CONTINUED
INVENTORY DIRECTION....NORTH
NAME: S MAIN ST

COUNTY-DORCHESTER
SHA DISTRICT.....1
DATE.....12/31/89

SYSTEM	FUNC	HWY	ACCESS	MILEPOINT	MILEPOINT DESCRIPTION	MARKED LANES	SURFACE WIDTH/TYPE*	AADT		
STATE	FEDERAL	CLASS	CTL							
SECONDARY	U	FAP	311 R 6	UNDIVID	NONE	11.78	R/R #MDDE 532 D59 J	2	32I	2,400
NAME: ACADEMY ST						11.88	MDD307 BROAD ST	2	27I	
						12.07		2	22I	
						12.14				
R						12.45	OUT CORP LMTS HURLOCK	2	24I	
						12.46				
						14.35	MDDD16 ELWOOD RD			3,300
						15.16				3,200
						16.45	STRUC #9D17 GRAVEL RUN			
						17.53	R/R #MDDE 529 87D S	2	47I	
						17.68		2	24I	7,100
3D4						17.70	MDD318 PRESTON FEDERALSBURG RD			
						17.74	MDD3318 SEAMAN RD			
						17.85	STRUC #5D14 HUNTINGTON CREEK			
						17.85	CAROLINE CO/L			

ROUTE NUMBER.....MD 331B
INVENTORY DIRECTION....NORTH
NAME: SEAMAN RD

SECONDARY	R	NFA	R 9	UNDIVID	NONE	.DD	MDD331 ACADEMY ST	2	2DH	
						.D6	CAROLINE CO/L			

ROUTE NUMBER.....MD 331C
INVENTORY DIRECTION....NORTH
NAME: MD 331 SPUR

SECONDARY	U	NFA	R 9	UNDIVID	NONE	.DD	MDD731 OLD US SD	2	19I	
						.D7		2	2DI	
						.14		2	14I	
R						.19	OUT CORP LMTS VIENNA			
						.2D	MDD331 RHODESDALE VIENNA RD			

ROUTE NUMBER.....MD 335
INVENTORY DIRECTION....NORTH
NAME: HOOPER ISLAND RD

SECONDARY	R	FAS	1329 R 7	UNDIVID	NONE	.DD	CO0114 HOOPER ISLAND RD (BACK)	2	2DI	700
						.D7	STRUC #9D14 FISHING CREEK			
						.10		2	22I	
						4.39	STRUC #9D13 HONGA RIVER			
						4.79	STRUC #9D12 HONGA RIVER			

* A,B = UNIMPROVED; C = GRADED & DRAINED; D,E = SOIL, GRAVEL, STONE; F,G = LOW TYPE BITUMINUS; H,I = HIGH TYPE BITUMINUS;
J = CONCRETE; K = BRICK; L = BLOCK

STATE HIGHWAY ADMINISTRATION OF MARYLAND
 OFFICE OF PLANNING AND PRELIMINARY ENGINEERING
 BUREAU OF HIGHWAY STATISTICS

STATE HIGHWAY LOCATION REFERENCE

ROUTE NUMBER.....MD 335 CONTINUED
 INVENTORY DIRECTION....NORTH
 NAME: HOOPER ISLAND RD

COUNTY--OORCHESTER
 SHA OISTRIC.....1
 DATE.....12/31/89

SYSTEM	FUNC	HWY	ACCESS	MILEPOINT	MILEPOINT DESCRIPTION	MARKED LANES	SURFACE WIDTH/TYPE*	AADT
....STATE....	..FEDERAL...	CLASS	CTL					
SECONDARY	R	FAS 1329	R 7	UNDIVID	NONE	6.11	STRUC #9011 WALLACE CREEK	700
		FAP 313	6			6.58	MDD0336 CRAPO RO	1,100
NAME:		CHURCH CREEK GOLDEN HILL RD				6.58		
						11.52	STRUC #9010 BLACKWATER RIVER	
						12.10		
						12.59		2,075
						13.90		
						14.55		
						14.69		
						14.98	STRUC #9018 BIRCH DAM CREEK	
						15.25		
						16.27	IN CORP LMTS CHURCH CREEK	
U						16.51		
				DIVIDED		16.53	MDD016 CHURCH CREEK RD	

ROUTE NUMBER.....MD 336
 INVENTORY DIRECTION....EAST
 NAME: CRAPO RD

SECONDARY	R	FAS 1331	R 7	UNDIVID	NONE	.00	MDD335 CHURCH CREEK GOLDEN HILL RD	900
						2.43		800
						4.94	C00137 ANDREWS RD	

ROUTE NUMBER.....MD 341
 INVENTORY DIRECTION....NORTH
 NAME: RACE ST

SECONDARY	U	FAU 7401	U 16	UNDIVID	NONE	.00	MDD16 CAMBRIDGE BELTWAY	4,100
						.91		
						1.00		4,300
						1.25	MDD343 WASHINGTON ST	

ROUTE NUMBER.....MO 343
 INVENTORY DIRECTION....EAST
 NAME: CAMBRIDGE-HUDSON RD

SECONDARY	R	FAS 1326	R 7	UNDIVID	NONE	.00	COD389 HUDSON ROAD (BACK)	2,200
		FAP 314	6			.94		
						2.59		3,500
				U 14		9.15		
						9.51	IN CORP LMTS CAMBRIDGE	9,550
U						9.51		
NAME:		WASHINGTON ST						

* A,B = UNIMPROVED; C = GRADED & ORAINED; D,E = SOIL, GRAVEL, STONE; F,G = LOW TYPE BITUMINUS; H,I = HIGH TYPE BITUMINUS;
 J = CONCRETE; K = BRICK; L = BLOCK

STATE HIGHWAY ADMINISTRATION OF MARYLAND
 OFFICE OF PLANNING AND PRELIMINARY ENGINEERING
 BUREAU OF HIGHWAY STATISTICS

STATE HIGHWAY LOCATION REFERENCE

ROUTE NUMBER.....MD 343 CONTINUED
 INVENTORY DIRECTION.....EAST
 NAME: WASHINGTON ST

COUNTY-DORCHESTER
 SHA DISTRICT.....1
 DATE.....12/31/89

SYSTEM	FUNC	HWY	ACCESS	MILEPOINT	MILEPOINT	DESCRIPTION	MARKED	SURFACE	AADT
STATE	FEDERAL	CLASS	TYPE	CTL			LANES	WIDTH/TYPE*	
SECONDARY	U	FAP	314	U	14	UNDIVIDED NONE			
					9.88		2	39I	9,550
					10.04		2	28I	
					10.33		2	29I	
					10.45	MDD341 RACE ST	2	24I	9,900
					10.62		2	28I	
					10.97		2	44I	
					11.08		2	34I	
					11.09	R/R #MDE 532 D81 W			
					11.14	MDD343A SUNBURST HWY			
					11.37	MDD343B WASHINGTON ST			
					11.40	USDD5D OCEAN GATEWAY			

ROUTE NUMBER.....MD 343A
 INVENTORY DIRECTION.....EAST
 NAME: SUNBURST HWY

SECONDARY	U	NFA		U	19	UNDIVIDED NONE			
					.00		1	2DI	
					.03		2	28I	
					.17	MDD343 WASHINGTON ST			

ROUTE NUMBER.....MD 343B
 INVENTORY DIRECTION.....EAST
 NAME: WASHINGTON ST

SECONDARY	U	NFA		U	19	UNDIVIDED NONE			
					.00	MDD343 WASHINGTON ST	2	3II	
					.08	CUL DE SAC			

ROUTE NUMBER.....MD 345
 INVENTORY DIRECTION.....NORTH
 NAME: PROPOSED

PROPOSED	R	FAP	315	R	6	DIVIDED NONE			
					.00	MDD016 CHURCH CREEK RD	4	48I	4,999
					1.80	MDD343 CAMBRIDGE-HUDSON RD			

ROUTE NUMBER.....MD 392
 INVENTORY DIRECTION.....EAST
 NAME: E NEW MARKET-HURLOCK RD

SECONDARY	R	FAP	312	R	6	UNDIVIDED NONE			
					.00	MDD016 E NEW MARKET RD	2	24I	4,200
					.71	IN CORP LMTS EAST NEW MARKET			
					.77	OUT CORP LMTS EAST NEW MARKET			
					1.09	MDD014 EAST NEW MARKET RD			4,000

* A,B = UNIMPROVED; C = GRADED & DRAINED; D,E = SOIL, GRAVEL, STONE; F,G = LOW TYPE BITUMINUS; H,I = HIGH TYPE BITUMINUS;
 J = CONCRETE; K = BRICK; L = BLOCK

STATE HIGHWAY ADMINISTRATION OF MARYLAND
 OFFICE OF PLANNING AND PRELIMINARY ENGINEERING
 BUREAU OF HIGHWAY STATISTICS

STATE HIGHWAY LOCATION REFERENCE

ROUTE NUMBER.....MD 731 CONTINUED
 INVENTORY DIRECTION....EAST
 NAME: OLD US SD

COUNTY-DORCHESTER
 SHA DISTRICT.....1
 DATE.....12/31/89

SYSTEM	FUNC	HWY	ACCESS	MILEPOINT	MILEPOINT	DESCRIPTION	MARKED	SURFACE	AAIT			
STATE	FEDERAL	CLASS	CTL				LANES	WIDTH/TYPE*				
SECONDARY	U	NFA	R	9	UNDIVIDED	NONE	1.42	MOD331C	MD 331 SPUR	2	24I	999
							1.58		ROAD END			

ROUTE NUMBER.....MD 731B
 INVENTORY DIRECTION....EAST
 NAME: INDIANTOWN RD

SECONDARY	R	NFA	R	8	UNDIVIDED	NONE	.00	M00331	RHODESDALE-VIENNA RD	2	20I	999
							.51	C0D260	INDIANTOWN RD (AHEAD)			

ROUTE NUMBER.....MD 75D
 INVENTORY DIRECTION....EAST
 NAME: OLD US SD

SECONDARY	R	NFA	U	19	DIVIDED	NONE	.00	US0D50	OCEAN GATEWAY	2	30I	699
					UNDIVIDED		.03			2	22I	
					DIVIDED		.85			2	30I	
							.87	US0D50	OCEAN GATEWAY			


ROUTE NUMBER.....MD 795
 INVENTORY DIRECTION....EAST
 NAME: MARYLAND AVE

SECONDARY	U	FAU	7402	U	16	UNDIVIDED	NONE	.00	MU0905	MARKET ST (BACK)	2	26J	5,599
							.04		STRUC #9008 CAMBRIDGE CREEK				
							.07	MU0910	MARYLAND AVE (AHEAD)				

ROUTE NUMBER.....MD 819
 INVENTORY DIRECTION....SOUTH
 NAME: OLD MD 331

SECONDARY	R	NFA	R	9	UNDIVIDED	NONE	.00	M00331	RHODESDALE-VIENNA RD	2	15J	99
							.17			2	19I	
							.18	M00331	RHODESDALE-VIENNA RD			

* A,B = UNIMPROVED; C = GRADED & DRAINED; D,E = SOIL, GRAVEL, STONE; F,G = LOW TYPE BITUMINUS; H,I = HIGH TYPE BITUMINUS;
 J = CONCRETE; K = BRICK; L = BLOCK



1990

HIGHWAY LOCATION REFERENCE

**FREDERICK
COUNTY**

F

STATE HIGHWAY ADMINISTRATION OF MARYLAND
OFFICE OF PLANNING AND PRELIMINARY ENGINEERING
BUREAU OF HIGHWAY STATISTICS

STATE HIGHWAY LOCATION REFERENCE

ROUTE NUMBER.....US 15
INVENTORY DIRECTION....NORTH
NAME: CATOCTIN MT HWY

COUNTY-FREDERICK
SHA DISTRICT.....7
DATE.....12/31/89

.....STATE.....	SYSTEM ..FEDERAL...	FUNC CLASS	HWY TYPE	ACCESS CTL	MILEPOINT	MILEPOINT DESCRIPTION	MARKED LANES	SURFACE WIDTH/TYPE*	AADT
SECONDARY	R FAP	231 R	6	UNOIVEO PART	.00	BEGIN STRUCTURE IN VIRGINIA	2	24I	9,900
					.03	VIRGINIA ST/L			
					.16	STRUC #10017 POTOMAC RIVER			
					.30	R/R MCSX 140 529 F			
					.37	M00028 OICKERSON RD			8,600
					1.40	M00464 OLIVE SCHOOL RO			
					5.23				7,900
					6.54	C00292 ELMER OERR RO			
					6.54	STRUC #10139			
				DIVIDED	6.68		2	40I	
					6.86		2	48I	
PRIMARY	104	2		FULL	7.24	US0340 JEFFERSON NAT PIKE	4	48I	34,425
NAME: JEFFERSON NAT PIKE					7.24				
					8.79	C00229 MT ZION RO			
					8.79	STRUC #10150			
					9.32	STRUC #10151 BALLENGER CREEK			
					11.26	IS0070 EISENHOWER MEM HWY			31,750
					11.26	STRUC #10141			
					11.35	RAMP 7 FR IS 70			
					11.35	STRUC #10143			
					11.49	M00180 JEFFERSON PIKE			
					11.49	STRUC #10149			
					11.73	IN CORP LMTS FREDERICK			
NAME: U FREDERICK FREEWAY					11.88	US0040 FREDERICK FREEWAY (AHEAD)			
					11.88	US00158 JEFFERSON ST			
					11.88	STRUC #10102			
					12.58	US0040 BALTO NAT PIKE (BACK)			68,500
					12.58	M00144FA WEST PATRICK ST			
					12.58	STRUC #10101			
					13.22	STRUC #10020 CARROLL CREEK			
					13.35	MU1310 ROSEMONT AVE			61,300
					13.35	STRUC #10100			
					13.85	MU9070 W 7TH ST			
					13.85	STRUC #10099			
					14.27				50,100
					14.53	MU1020 MOTTER AVE			40,700
					14.53	STRUC #10098			
					14.53	OUT CORP LMTS FREDERICK			
					14.95	M000268 MO 26 SPUR			
					15.06	M00026 LIBERTY RD			19,600
NAME: R EMMITSBURG PIKE					15.06				
					15.23	MO 26 (WB/L)			

* A,B = UNIMPROVED; C = GRADED & DRAINED; D,E = SOIL, GRAVEL, STONE; F,G = LOW TYPE BITUMINUS; H,I = HIGH TYPE BITUMINUS;
J = CONCRETE; K = BRICK; L = BLOCK

STATE HIGHWAY ADMINISTRATION OF MARYLAND
OFFICE OF PLANNING AND PRELIMINARY ENGINEERING
BUREAU OF HIGHWAY STATISTICS

PAGE..... 2

STATE HIGHWAY LOCATION REFERENCE

ROUTE NUMBER.....US 15 CONTINUED
INVENTORY DIRECTION....NORTH
NAME: EMMITSBURG PIKE

COUNTY-FREDERICK
SHA DISTRICT.....7
DATE.....12/31/89

SYSTEM	FUNC	HWY	ACCESS	MILEPOINT	MILEPOINT DESCRIPTION	MARKED LANES	SURFACE WIDTH/TYPE*	AAOT
....STATE....	..FEDERAL...	CLASS	CTL					
PRIMARY	R	FAP	105	U 12	DIVIDED	FULL		
				R 2		PART		
				15.23	STRUC #10097	4	481	19,600
				16.12	MO0355 URBANA PIKE			26,456
				16.69	STRUC #10010E#10159 TUSCARORA CR			
				16.73	MO0806I OLD US 15			
				17.96	US0015A BIGGS FORD RD			
				21.93	STRUC #10111E#10158 FISHING CREEK			
				22.11				15,200
				24.57	MO0806A CATDCTIN FURNACE RD			14,700
				25.45	STRUC #10009 LITTLE HUNTING CREEK			
				25.48	STRUC #10182 PEDESTRIAN WALKWAY			
				26.92	US0015G BLUE MOUNTAIN RD			
				27.70	IN CORP LMTS THURMONT			
				27.70				
				27.77	MO0015C US 15 SPUR			
				27.77	STRUC #10181			
				28.53	MO0077 ROCKY RIDGE RD			18,100
				28.53	STRUC #10109 & #10179			
				28.98	MO0015D SANDY SPRING LA EXT			
				29.09	STRUC #10108			
				29.32	MO0550 SABBILLASVILLE RD			10,500
				29.32	STRUC #10169			
				29.43	OUT CORP LMTS THURMONT			
				29.95	STRUC #10004 OWENS CREEK			
				29.99				16,100
				31.08	STRUC #10170 OWENS CREEK			
				33.45	MO0076 MOTTERS STATION RD			13,200
				34.93	US0015BU S SETON AVE			10,100
				35.58	STRUC #10124 & #10165 TOMS CREEK			
				36.31	IN CORP LMTS EMMITSBURG			
				36.32	STRUC #10125 & #10166 FLAT RUN			
				36.42	MO0904F OLD US 15			
				36.42	MO0904H OLD US 15			
				36.51	MO0140 TANEYTOWN PIKE			9,800
				36.51	STRUC #10153			
				36.59	OUT CORP LMTS EMMITSBURG			
				37.29	US0015BU N SETON AVE			10,500
				37.29	MO0806H OLD US 15			
				37.75	PENNSYLVANIA ST/L			

U
NAME: CATDCTIN MT HWY

* A, B = UNIMPROVED; C = GRADED & DRAINED; D, E = SOIL, GRAVEL, STONE; F, G = LOW TYPE BITUMINUS; H, I = HIGH TYPE BITUMINUS;
J = CONCRETE; K = BRICK; L = BLOCK

STATE HIGHWAY ADMINISTRATION OF MARYLAND
 OFFICE OF PLANNING AND PRELIMINARY ENGINEERING
 BUREAU OF HIGHWAY STATISTICS

STATE HIGHWAY LOCATION REFERENCE

ROUTE NUMBER.....US 15A
 INVENTORY DIRECTION....EAST
 NAME: BIGGS FORD RD

COUNTY-FREDERICK
 SHA DISTRICT.....7
 DATE.....12/31/89

STATE	SYSTEM	FEDERAL	CLASS	HWY TYPE	ACCESS CTL	MILEPOINT	MILEPOINT	DESCRIPTION	MARKED LANES	SURFACE WIDTH/TYPE*	ADOT
SECONDARY	R	NFA	R	9	UNOIVED	NONE	.00	US0015 EMMITSBURG PIKE	2	20I	
							.04	MD0806J OLD US 15			

ROUTE NUMBER.....US 15B
 INVENTORY DIRECTION....NORTH
 NAME: OLD US 340

SECONDARY	U	FAP	104	U	14	DIVIDED	NONE	.00	US0040 BALTO NATIONAL PIKE	4	48I	8,399
								.00	US0015 JEFFERSON NAT PIKE			
								.00	STRUC #10102			
		FAU	7801					.07				
								.17				
								.22	MU0760 S JEFFERSON ST (AHEAD)	3	36I	

ROUTE NUMBER.....US 158U
 INVENTORY DIRECTION....NORTH
 NAME: S SETON AVE

SECONDARY	R	FAS	1067	R	7	UNOIVED	NONE	.00	US0015 EMMITSBURG PIKE	2	24I	11,100
								.14		2	20I	
								.24	STRUC #10002 TOMS CREEK			
		U						.76	IN CORP LMTS EMMITSBURG			
								.99		2	26I	
								1.18		2	20I	
		NFA			8			1.21	MU0140 MAIN ST E & W			4,300
NAME: N SETON AVE								1.21				
								1.30		2	32I	
								1.40		2	20I	
		R						1.57	OUT CORP LMTS EMMITSBURG			
								1.60	STRUC #10001 FLAT RUN			
								2.17		2	24I	
						DIVIDED		2.31	MU0873 SERVICE RD	2	40I	
								2.34	MU0806H OLD US 15 (AHEAD)			
								2.34	US0015 CATOCTIN MT HWY			

ROUTE NUMBER.....MD 15C
 INVENTORY DIRECTION....EAST
 NAME: US 15 SPUR

SECONDARY	U	NFA		R	9	UNOIVED	PART	.00	MU0450 NO NAME	2	34I	999
								.05	US0015 CATOCTIN MT HWY			
								.05	STRUC #10181			

* A,B = UNIMPROVED; C = GRADED & DRAINED; D,E = SOIL, GRAVEL, STONE; F,G = LOW TYPE BITUMINUS; H,I = HIGH TYPE BITUMINUS;
 J = CONCRETE; K = BRICK; L = BLOCK

STATE HIGHWAY ADMINISTRATION OF MARYLAND
 OFFICE OF PLANNING AND PRELIMINARY ENGINEERING
 BUREAU OF HIGHWAY STATISTICS

STATE HIGHWAY LOCATION REFERENCE

ROUTE NUMBER.....MO 13C CONTINUED
 INVENTORY DIRECTION.....EAST
 NAME: US IS SPUR

COUNTY-FREDERICK
 SHA DISTRICT.....7
 DATE.....12/31/89

.....STATE.....	SYSTEM ..FEDERAL...	FUNC CLASS	HWY TYPE	ACCESS CTL	MILEPOINT	MILEPOINT DESCRIPTION	MARKED LANES	SURFACE WIDTH/TYPE*	AADT
SECONDARY	U NFA	R 9	UNOIVED	PART	.12 .12	MUDI83 MU037I FREDERICK ST THURMONT BLVD (AHEAD)	2	34I	999
ROUTE NUMBER.....MD 1SD INVENTORY DIRECTION.....EAST NAME: SANBY SPRING EXT									
SECONDARY	U NFA	R 9	UNDIVED	NONE	.00 .01 .04	US00IS CATOCTIN MT HWY ROAD END	2 2	20I 19H	99
ROUTE NUMBER.....US 15G INVENTORY DIRECTION.....EAST NAME: US IS SPUR									
SECONDARY	R NFA	R 9	UNDIVED	NONE	.00 .13	US00IS EMMITSBURG PIKE MDD8D6A OLO US 15	2	20I	
ROUTE NUMBER.....MO 17 INVENTORY DIRECTION.....NORTH NAME: S POTOMAC ST									
SECONDARY	R FAS	1081 R 7	UNDIVED	NONE	.00 .00 .14 .17 .36 .50 .52 .55 .58	BEGIN STRUCTURE IN VIRGINIA STRUC #10024 POTOMAC RIVER VIRGINIA ST/L IN CORP LMTS BRUNSWICK R/R #CSX I41 362 A PETERSVILLE RO OUT CORP LMTS BRUNSWICK IN CORP LMTS ROSEMONT PETERSVILLE RO SOUDER RO OUT CORP LMTS ROSEMONT ROSEMONT DR JEFFERSON PIKE JEFFERSON NAT PIKE STRUC #ID114 IN CORP LMTS BURKITTSVILLE	2 2 2 2	26I 32J 38J 36J 24I	7,600 4,675
	U		DIVIDED		1.45 1.45 1.45 1.45				
	R	1080	UNOIVED		1.80 2.34 2.55 2.70 2.70 3.21 6.35 6.35	MDD017A MDD079 MDD464 MDD871G MD018D USD34D			1,400
NAME: HORSEY DISTILLERY RO I083									
NAME: BURKITTSVILLE MIDDLETOWN RD									

* A,B = UNIMPROVED; C = GRADED & DRAINED; D,E = SOIL, GRAVEL, STONE; F,G = LOW TYPE BITUMINUS; H,I = HIGH TYPE BITUMINUS;
 J = CONCRETE; K = BRICK; L = BLOCK

STATE HIGHWAY ADMINISTRATION OF MARYLAND
OFFICE OF PLANNING AND PRELIMINARY ENGINEERING
BUREAU OF HIGHWAY STATISTICS

PAGE..... 5

STATE HIGHWAY LOCATION REFERENCE

ROUTE NUMBER.....MD 17 CONTINUED
INVENTORY DIRECTION....NORTH
NAME: BURKITTSVILLE MIDDLETOWN RD

COUNTY-FREDERICK
SHA DISTRICT.....7
DATE.....12/31/89

....STATE....	SYSTEM	FEDERAL...	CLASS	HWY TYPE	ACCESS CTL	MILEPOINT	MILEPOINT	DESCRIPTION	MARKED LANES	SURFACE WIDTH/TYPE*	AADT
SECONDARY	R	FAS	1083	R	7	UNDIVED	NONE	7.32			
								7.50	2	20I	1,400
								8.14	2	22I	
								9.46	2	24I	1,300
							MDD383	BRDAD RUN JEFFERSON RD			5,200
								STRUC #10019 MIDDLE CREEK			
								STRUC #10018 CATOCTIN CREEK			
								IN CORP LMTS MIDDLETOWN			
NAME: CHURCH ST								12.28			
								12.28			
							MDD871A	OLD MD 17			
								12.55			
								12.60	2	35I	
		NFA			9			12.93	2	25I	2,286
								13.01	2	24I	
								13.09	2	20H	
NAME: MYERSVILLE RD					8			13.17			
								13.17			
								14.96	2	15I	
								15.94			2,500
		FAS	1059		7			17.56			
								17.67			
								17.90	2	24I	
								18.12	4	50I	
								18.29			4,300
							ISDD7D	EISENHOWER MEM HWY			
								18.29			
								18.50			
NAME: MAIN ST								18.50			
								18.50			
								18.56	2	21I	
								18.60	2	27I	
								18.64	2	24I	
								18.69	2	30I	
								19.05	2	22I	
								19.27			
NAME: ELLERTON RD								19.27			
								19.27			
								19.33			
NAME: WOLFVILLE RD								19.33	2	20I	
								19.33			
								19.48			1,800
								20.37			
								21.11			
								21.11			
		NFA			9			21.12			
								23.00			
								24.22			
								24.79			
		FAS	1059		7			25.91			

* A,B = UNIMPROVED; C = GRADED & DRAINED; D,E = SOIL, GRAVEL, STONE; F,G = LOW TYPE BITUMINUS; H,I = HIGH TYPE BITUMINUS;
J = CONCRETE; K = BRICK; L = BLOCK

STATE HIGHWAY ADMINISTRATION OF MARYLAND
 OFFICE OF PLANNING AND PRELIMINARY ENGINEERING
 BUREAU OF HIGHWAY STATISTICS

STATE HIGHWAY LOCATION REFERENCE

ROUTE NUMBER.....MD 268
 INVENTORY DIRECTION....WEST
 NAME: MD 26 SPUR

COUNTY--FREDERICK
 SHA DISTRICT.....7
 DATE.....12/31/89

SYSTEM	FUNC	HWY	ACCESS	MILEPOINT	MILEPOINT DESCRIPTION	MARKED	SURFACE	AADT			
STATE	FEDERAL	CLASS	CTL			LANES	WIDTH/TYPE*				
SECONDARY	R	NFA	U 19	UNDIVIDED	NONE	.00	M00026	LIBERTY RD	2	24I	
						.02			1	20I	
						.27	US0015	EMMITSBURG PIKE			

ROUTE NUMBER.....MD 27
 INVENTORY DIRECTION....NORTH
 NAME: NO NAME

SECONDARY	R	FAP	237 R	6	UNDIVIDED	NONE	.00		HOWARD CO/L	2	22I	14,700
					DIVIDED		.13	C00402	PENN SHOP RD	2	25I	
							.18			3	40I	
							.22			4	48I	
							.28					
							.41		CARROLL CO/L			

ROUTE NUMBER.....MD 28
 INVENTORY DIRECTION....EAST
 NAME: DICKERSON RD

SECONDARY	R	FAP	233 R	6	UNDIVIDED	NONE	.00	US0015	CATOCTIN MT HWY	2	36I	4,200
							.01			2	24I	
							.28			2	22I	
							.79		R/R #CSX 140 461 U	2	24I	
							1.04		STRUC #10016 TUSCARORA CREEK			
							1.38		STRUC #10015 TUSCARORA CREEK			
							2.56					2,600
							2.87		STRUC #10014 TUSCARORA CREEK			
							4.72	M00085	BUCKEYSTOWN PIKE			3,300
							6.19					4,700
							6.51		STRUC #10029 MONOCACY RIVER			
							7.48		MONTGOMERY CO/L			

ROUTE NUMBER.....MD 31
 INVENTORY DIRECTION....EAST
 NAME: NEW WINDSOR RD

SECONDARY	R	FAP	238 R	6	UNDIVIDED	NONE	.00	M00026	LIBERTY RD	2	22I	2,050
							.89			2	24I	
							1.95			2	22I	
							3.14			2	21I	1,500
							3.34			2	20I	
							6.61		STRUC #6008 SAM'S CREEK			

* A,B = UNIMPROVED; C = GRADED & DRAINED; D,E = SOIL, GRAVEL, STONE; F,G = LOW TYPE BITUMINUS; H,I = HIGH TYPE BITUMINUS;
 J = CONCRETE; K = BRICK; L = BLOCK

STATE HIGHWAY ADMINISTRATION OF MARYLAND
OFFICE OF PLANNING AND PRELIMINARY ENGINEERING
BUREAU OF HIGHWAY STATISTICS

PAGE..... 8

STATE HIGHWAY LOCATION REFERENCE

ROUTE NUMBER.....MD 31 CONTINUED
INVENTORY DIRECTION....EAST
NAME: NEW WINDSOR RD

COUNTY--FREDERICK
SHA DISTRICT.....7
DATE.....I2/3I/89

SYSTEM	FUNC CLASS	HWY TYPE	ACCESS CTL	MILEPOINT	MILEPOINT DESCRIPTION	MARKED LANES	SURFACE WIDTH/TYPE*	AAOT
SECONDARY	R FAP 238 R 6	UNDIVIDED	NONE	6.61	CARROLL CO/L	2	2DI	1,500
ROUTE NUMBER.....US 40 INVENTORY DIRECTION....EAST NAME: BALTO NATIONAL PIKE								
SECONDARY	R FAS I058 R 7	UNDIVIDED	NONE	.00	WASHINGTON CO/L	2	24I	3,300
				.61				2,925
				2.94	STRUC #1003D L CATOCTIN CREEK			
				3.13	MO0D17 PLEASANT WALKRD			3,200
				3.25	STRUC #1003I CATOCTIN CREEK			
				5.14	STRUC #10032 L CATOCTIN CREEK			
				6.37	STRUC #10033 L CATOCTIN CREEK			
				8.67	STRUC #10148 ROCK CREEK			5,200
				8.82				
		DIVIDED		10.17				
				10.29		3	36I	
				10.38	RAMP 2 TO IS 70			
				10.38	STRUC #10146			
	FAP 228 U 14			10.45		2	24I	
				10.52		4	48I	16,425
				11.11	STRUC #10034 ROCK CREEK			
				11.25	IN CORP LMTS FREDERICK			
U				11.70	US004DFA NO NAME			
R				11.70	OUT CORP LMTS FREDERICK			
				11.80	IN CORP LMTS FREDERICK			
U				11.81	US004DAL OLD NATIONAL PIKE	6	72I	44,000
				11.84	STRUC #10035 ROCK CREEK			
				12.84		4	48I	
				13.01		5	60I	
PRIMARY	I05 I2		FULL	13.20	MO0I44FA WEST PATRICK ST	4	48I	46,000
				13.20	US00I5 FREDERICK FREEWAY			
				13.90	US0015 JEFFERSON NAT PIKE			
				13.90	US00I58 OLD US 34D			
				13.90	STRUC #10102			
				14.56	IS0270 EISENHOWER MEM HWY (AHEAD)			
				14.56	IS0070 EISENHOWER MEM HWY			
				14.56	STRUC #10137			
				29.26	CARROLL CO/L			

* A,B = UNIMPROVED; C = GRADED & DRAINED; D,E = SOIL, GRAVEL, STONE; F,G = LOW TYPE BITUMINUS; H,I = HIGH TYPE BITUMINUS;
J = CONCRETE; K = BRICK; L = BLOCK

STATE HIGHWAY ADMINISTRATION OF MARYLAND
 OFFICE OF PLANNING AND PRELIMINARY ENGINEERING
 BUREAU OF HIGHWAY STATISTICS

STATE HIGHWAY LOCATION REFERENCE

ROUTE NUMBER.....US 40AL
 INVENTORY DIRECTION.....EAST
 NAME: OLD NATIONAL PIKE

COUNTY-FREDERICK
 SHA DISTRICT.....7
 DATE.....12/31/89

SYSTEM		FUNC		HWY		ACCESS		MILEPOINT	MILEPOINT DESCRIPTION	MARKED LANES	SURFACE WIDTH/TYPE*	AADT
STATE	FEDERAL	CLASS	TYPE	CTL								
SECONDARY	R	FAP	225	R	6	UNDIVIDED	NONE	.00	WASHINGTON CO/L	2	24I	3,925
								2.08				6,800
								4.05	STRUC #10040 CATOCTIN CREEK			
								4.59	IN CORP LMTS MIDDLETOWN			
NAME: MAIN ST								4.59				
								4.71				
								5.13	MOD017 CHURCH ST	2	30I	13,075
								5.66				
								6.13	DUT CORP LMTS MIDDLETOWN	2	24I	
								6.45				
								7.27				
								7.62				
								7.83				17,025
								8.34				
								8.81				
						DIVIDED		8.96	IS0070 EISENHOWER MEM HWY	4	48I	13,950
NAME: OLD NATIONAL PIKE								8.96				
								8.96	STRUC #10131			
						UNDIVIDED		9.11		2	24I	
						DIVIDED		9.25		2	32I	
								9.29		2	24I	
						UNDIVIDED		9.78				
								10.10				
								10.18	US004DFA NO NAME	3	36I	
								10.31	US004D BALTO NATIONAL PIKE	1	20I	

ROUTE NUMBER.....US 4DFA
 INVENTORY DIRECTION.....EAST
 NAME: NO NAME

SECONDARY	R	NFA		R	9	UNDIVIDED	NONE	.00	USD040 BALTO NATIDNAL PIKE	2	24I	
								.04	US0040AL OLD NATIONAL PIKE			

ROUTE NUMBER.....IS 70
 INVENTORY DIRECTION.....EAST
 NAME: EISENHOWER MEM HWY

PRIMARY	R	FAI	70	R	1	DIVIDED	FULL	.00	WASHINGTON CO/L	6	72I	40,000
								.02	STRUC #10132 APPALACHIAN TRAIL			
								.54				
								1.59	C00248 MONUMENT RD	5	60I	
								1.59	STRUC #10133			

* A,B = UNIMPROVED; C = GRADED & DRAINED; D,E = SOIL, GRAVEL, STONE; F,G = LOW TYPE BITUMINUS; H,I = HIGH TYPE BITUMINUS;
 J = CONCRETE; K = BRICK; L = BLOCK

STATE HIGHWAY ADMINISTRATION OF MARYLAND
 OFFICE OF PLANNING AND PRELIMINARY ENGINEERING
 BUREAU OF HIGHWAY STATISTICS

PAGE..... 10

STATE HIGHWAY LOCATION REFERENCE

ROUTE NUMBER.....IS 70 CONTINUED
 INVENTORY DIRECTION...EAST
 NAME: EISENHOWER MEM HWY

COUNTY-FREDERICK
 SHA DISTRICT.....7
 DATE.....12/31/89

.....STATE.....	SYSTEM		FUNC CLASS	HWY TYPE	ACCESS CTL	MILEPOINT	MILEPOINT DESCRIPTION	MARKED LANES	SURFACE WIDTH/TYPE*	AADT
	R	FAI								
PRIMARY	R	FAI	70 R 1	DIVIDED	FULL	2.45	C00251 MT TABOR RD	5	60I	40,000
						2.45	STRUC #10134			
						3.29	STRUC #10135 GRINOSTONE RUN			
						3.30		4	48I	
						3.62	M00017 MIDDLETOWN RD			41,164
						3.62	STRUC #10136			
						4.22	STRUC #10130 CATOCTIN CREEK			
						4.41		5	60I	
						4.83		6	72I	
						5.17		4	48I	
						5.57	C00136 HARMONY RD			
						5.57	STRUC #10129			
						5.88		5	60I	
						7.81	C00139 HOLLOW RD			
						7.81	STRUC #10127			
						8.65		6	72I	
						8.91	C00237 RIOGE RD			
						8.91	STRUC #10155			
						8.95		5	60I	
						10.48	US0040 BALTO NATIONAL PIKE			
						10.48	STRUC #10145			
						10.77	US0040AL OLD NATIONAL PIKE			41,000
						10.77	STRUC #10131			
						11.57		4	48I	
						11.66	C00226 MT PHILLIP RD			
						11.66	STRUC #10126			
						13.43	M00180 JEFFERSON PIKE			
						13.43	STRUC #10144			
						13.71	RAMP 7 TO US 15			
						13.71	STRUC #10142			
			U 11			13.81	US0015 JEFFERSON NAT PIKE			57,800
						13.81	STRUC #10141			
						13.97		5	60I	
						14.01	M00351 BALLENGER CREEK PIKE			
						14.01	STRUC #10128			
						14.02	IN CORP LMTS FREDERICK			
						14.23		6	72I	
						14.34		5	60I	
						14.38	RAMP 5 TO IS 270			
						14.38	STRUC #10138			
						14.48		6	72I	
						14.63		4	48I	

* A,B = UNIMPROVED; C = GRADED & DRAINED; D,E = SOIL, GRAVEL, STONE; F,G = LOW TYPE BITUMINUS; H,I = HIGH TYPE BITUMINUS;
 J = CONCRETE; K = BRICK; L = BLOCK

STATE HIGHWAY ADMINISTRATION OF MARYLAND
OFFICE OF PLANNING AND PRELIMINARY ENGINEERING
BUREAU OF HIGHWAY STATISTICS

PAGE..... 11

STATE HIGHWAY LOCATION REFERENCE

ROUTE NUMBER.....IS 70 CONTINUED
INVENTORY DIRECTION....EAST
NAME: BALTO NATIONAL PIKE

COUNTY--FREDERICK
SHA DISTRICT.....7
DATE.....12/31/89

.....STATE.....	SYSTEM ..FEDERAL...	FUNC CLASS	HWY TYPE	ACCESS CTL	MILEPINT	MILEPINT DESCRIPTION	MARKED LANES	SURFACE WIDTH/TYPE*	AADT
PRIMARY	U FAI	7D U 11	DIVIDED	FULL	14.71	USD040 BALTO NATIONAL PIKE	4	48I	54,400
					14.71	ISO270 EISENHOWER MEM HWY			
					14.71	STRUC #10103 & #10137			
					14.81	RAMP 1 FR IS 270			
					14.81	STRUC #10122			
					15.02	CDD324 NEW DESIGN RD			
					15.02	STRUC #10104			
	R				15.03	OUT, CORP LMTS FREDERICK	5	6DI	
					15.06		4	48I	
		R 1			15.53	MDD355 URBANA PIKE			50,000
					15.53	STRUC #10105			
	U				16.10	IN CORP LMTS FREDERICK			
		U 11			16.41	MU1405 E SOUTH ST			
					16.41	STRUC #10106			
	R				16.52	OUT CORP LMTS FREDERICK	6	72I	
					16.85				
					16.93	MDD144FA W PATRICK ST			
					16.93	STRUC #10107			
					17.90	STRUC #10183 MONOCACY RIVER			
		R 1			17.97				
					18.12	CDD414 LINGANORE RD			
					18.12	STRUC #10184			
					18.90	OPDD3D SHULL RD			
					18.90	STRUC #10186			
					19.59	CDD852 QUINN RD			
					19.59	STRUC #10187			
					20.28	CO1317 OLD US 40			
					20.28	STRUC #10188			
					20.59				42,000
					21.90	CDD365 MUSSETER RD			
					21.90	STRUC #10157			
					23.93	STRUC #10175 DAVIS CREEK			
					24.01	MDD075 GREEN VALLEY RD			39,000
					24.01	STRUC #10156			
					24.85	STRUC #10D21 BUSH CREEK			
					26.27	CDD397 BARTHOLOWS RD			
					26.27	STRUC #10160			
					27.70	CDD401 BILL MOXLEY RD			
					27.70	STRUC #10161			
					27.77	STRUC #10D39			
					29.41	CARROLL CO/L			

* A,B = UNIMPROVED; C = GRADED & DRAINED; D,E = SOIL, GRAVEL, STONE; F,G = LOW TYPE BITUMINUS; H,I = HIGH TYPE BITUMINUS;
J = CONCRETE; K = BRICK; L = BLOCK

STATE HIGHWAY ADMINISTRATION OF MARYLAND
OFFICE OF PLANNING AND PRELIMINARY ENGINEERING
BUREAU OF HIGHWAY STATISTICS

PAGE..... 12

STATE HIGHWAY LOCATION REFERENCE

ROUTE NUMBER.....MD 75
INVENTORY DIRECTION.....NORTH
NAME: GREEN VALLEY RD

COUNTY-FREDERICK
SHA DISTRICT.....7
DATE.....12/31/89

.....STATE.....	SYSTEM ..FEDERAL...	FUNC CLASS	HWY TYPE	ACCESS CTL	MILEPOINT	MILEPOINT DESCRIPTION	MARKED LANES	SURFACE WIDTH/TYPE*	AADT
SECONDARY	R FAS	1D71	R 7	UNDIVID	NONE	.00 MDD355	2	2DI	5,900
						1.62			
						1.71			
						4.40			
						4.83 MDD08D			
						4.96 MDD08D	2	22I	3,100
						6.64			3,600
						6.69			
						6.87			
						7.33 MDD075FB	2	24I	
				DIVIDED		7.77 MDD877B	3	44I	
						7.81	4	48I	
						8.11 ISD07D			3,800
						8.11			
						8.35 MDD144FB			
				UNDIVID		8.49	2	24I	
						8.80 MDD874D			
						9.08 MDD874B			
						9.70 MDD874C			
						10.82			
						10.89			2,475
						11.00 MDD874C			
						11.36 MDD874			
						11.86 MDD874			
						12.07 MDD075FC			
						12.79			
						14.75			
						15.57 MDD026	2	20I	3,000
						20.64			
						20.93			2,400
						23.08			
						23.08			

ROUTE NUMBER.....MD 75FB
INVENTORY DIRECTION.....NORTH
NAME: MD 75 SPUR

SECONDARY	R NFA		R 9	UNDIVID	NONE	.00 MDD075	2	22H	
						.12			

* A,B = UNIMPROVED; C = GRADED & DRAINED; D,E = SOIL, GRAVEL, STONE; F,G = LOW TYPE BITUMINUS; H,I = HIGH TYPE BITUMINUS;
J = CONCRETE; K = BRICK; L = BLOCK

STATE HIGHWAY ADMINISTRATION OF MARYLAND
OFFICE OF PLANNING AND PRELIMINARY ENGINEERING
BUREAU OF HIGHWAY STATISTICS

PAGE..... 14

STATE HIGHWAY LOCATION REFERENCE

ROUTE NUMBER.....MD 77 CONTINUED
INVENTORY DIRECTION....EAST
NAME: ROCKY RIDGE RD

COUNTY--FREDERICK
SHA DISTRICT.....7
DATE.....12/31/89

SYSTEM	FUNC CLASS	HWY TYPE	ACCESS CTL	MILEPOINT	MILEPOINT DESCRIPTION	MARKED LANES	SURFACE WIDTH/TYPE*	AADT
SECONDARY	R FAS 1060 R 7	UNDIVIDED	NONE	10.91		2	20I	1,100
				12.34	R/R #MMID 831 755 N			
				12.34	STRUC #10054 BEAVER BRANCH			
				12.98	MDD076 MOTTERS STATION RD			800
				14.49	STRUC #10055 MONOCACY RIVER			
				15.80	STRUC #10056 DOUBLE PIPE CREEK			
				15.80	CARROLL CO/L			

ROUTE NUMBER.....MD 79
INVENTORY DIRECTION....NORTH
NAME: PETERSVILLE RD

SECONDARY	U NFA R 8	UNDIVIDED	NONE	.00	MDD017 S POTOMAC ST (BACK)	2	24I	2,225
				.00	MDD064 SOUDER RD			
				.15		2	20I	
				.24	MDD071G ROSEMONT DR			
	R			.85	STRUC #10058 L CATOCTIN CREEK			
				.85	OUT CORP LMTS ROSEMONT			
				1.80	MDD180 JEFFERSON PIKE			

ROUTE NUMBER.....MD 80
INVENTORY DIRECTION....EAST
NAME: FINGERBOARD RD

SECONDARY	R FAS 1074 R 7	UNDIVIDED	NONE	.00	MDD085 BUCKEYSTOWN RD	2	24I	1,400
				1.31	MDD880 MICHAELS MILL RD			
				1.39	STRUC #10059 MONOCACY RIVER			
				1.63		2	20I	
				3.30		2	22I	
				3.36				3,800
				3.40		2	20I	
				3.85		2	21I	
				4.45		2	24I	
				4.98	ISD270 EISENHOWER MEM HWY			6,425
				4.98	STRUC #10078			
				5.13		2	22I	
				5.30	MDD0355 URBANA PIKE (AHEAD)			
				5.50	MDD0355 URBANA PIKE (BACK)			5,200
				7.32				4,800
				10.08		3	30I	
				10.14	MDD075 GREEN VALLEY RD			
				10.27	MDD075 GREEN VALLEY RD			6,575

* A,B = UNIMPROVED; C = GRADED & DRAINED; D,E = SOIL, GRAVEL, STONE; F,G = LOW TYPE BITUMINUS; H,I = HIGH TYPE BITUMINUS;
J = CONCRETE; K = BRICK; L = BLOCK

STATE HIGHWAY ADMINISTRATION OF MARYLAND
OFFICE OF PLANNING AND PRELIMINARY ENGINEERING
BUREAU OF HIGHWAY STATISTICS

STATE HIGHWAY LOCATION REFERENCE

ROUTE NUMBER.....MO 80 CONTINUED
INVENTORY DIRECTION....EAST
NAME: FINGERBOARD RD

COUNTY-FREDERICK
SHA DISTRICT.....7
DATE.....12/31/89

STATE	SYSTEM	FEDERAL	CLASS	FUNC	HWY	ACCESS	MILEPOINT	MILEPOINT DESCRIPTION	MARKED LANES	SURFACE WIDTH/TYPE*	AAOT
SECONDARY	R	FAS	1074	R	7	UNDIVED NONE	10.32 12.35 13.33	MONTGOMERY CO/L	2	22I	6,575 6,475

ROUTE NUMBER.....MO 85
INVENTORY DIRECTION....NORTH
NAME: BUCKEYSTOWN PIKE

SECONDARY	R	FAS	1075	R	7	UNDIVED NONE	.00	M00028	OICKERSON RD	2	22I	2,900
							.17			2	20I	
							1.51					
							4.57	M00080	FINGERBOARD RD			2,600
							5.37	M00880	MICHAELS MILL RD			4,100
							5.40		STRUC #10013 ROCKY FOUNTAIN RUN			
							6.55					16,400
							6.88		R/R #CSX 140 450 G	2	24I	
							6.97					
		FAU	7816	U	16		7.75		STRUC #10012 BALLENGER CREEK	3	36I	
							8.95					
		FAP	229		14		9.05	IS0270	EISENHOWER MEM HWY			22,550
							9.05		STRUC #10073			
							9.11			4	48I	
							10.16			2	24I	
							10.20	M00355	URBANA PIKE			

ROUTE NUMBER.....MO I40
INVENTORY DIRECTION....NORTH
NAME: TANEYTOWN PIKE

PRIMARY	R	FAP	236	R	6	UNDIVED NONE	.00		CARROLL CO/L	2	20I	5,075
							.00		STRUC #10065 MONOCACY RIVER			3,500
							.16					
							.63			2	22I	
							.72		STRUC #10064 CATTAIL BRANCH			
							.78			2	20I	
							3.63		STRUC #10063 MIDDLE CREEK			
							4.30			2	24I	
							4.34	M00904G	OLD MD 97			
							4.41	M00904H	HARNEY RD			
							4.42		IN CORP LMTS EMMITSBURG			3,425
							4.42					
							4.60	US0015	EMMITSBURG PIKE			

* A,B = UNIMPROVED; C = GRADED & DRAINED; D,E = SOIL, GRAVEL, STONE; F,G = LOW TYPE BITUMINUS; H,I = HIGH TYPE BITUMINUS;
J = CONCRETE; K = BRICK; L = BLOCK

STATE HIGHWAY ADMINISTRATION OF MARYLAND
 OFFICE OF PLANNING AND PRELIMINARY ENGINEERING
 BUREAU OF HIGHWAY STATISTICS

STATE HIGHWAY LOCATION REFERENCE

ROUTE NUMBER.....MD 14D CONTINUED
 INVENTORY DIRECTION....NDRTH
 NAME: E MAIN ST

COUNTY-FREDERICK
 SHA DISTRICT.....7
 DATE.....12/31/89

SYSTEM	FUNC	HWY	ACCESS	MILEPINT	MILEPOINT DESCRIPTION	MARKED	SURFACE	AADT		
....STATE....	..FEDERAL...	CLASS	TYPE	CTL		LANES	WIDTH/TYPE*			
SECONDARY	U	FAP	236	R	6	UNDIVID	NDNE			
					4.60		STRUC #1D153	2	24I	3,425
					4.76	MDD9D4F	OLD MD 97			
					4.87		STRUC #1D062 FLAT RUN	2	2DI	
					5.06			2	24I	
					5.13			2	22I	
					5.30	USDD15BU	N & S SETON AVE			6,500
NAME: W MAIN ST					5.30					
					5.62			2	2DI	4,900
R					5.81		OUT CORP LMTS EMMITSBURG			
NAME: TANEYTOWN PIKE					5.81					
					6.98		PENNSYLVANIA ST/L			

ROUTE NUMBER.....MD 144FA
 INVENTORY DIRECTION....WEST
 NAME: OLD NATIONAL PIKE

SECNDARY	R	FAS	1996	R	7	DIVIDED	PART	.00	COD368	IJAMSVILLE RD	4	48I	7,000
								2.30		STRUC #1DD38 MONDCACY RIVER			
		FAU	7813	U	16			2.35					
					14	UNDIVID	NONE	2.96			2	24I	
								3.31			2	22I	
								3.34	ISDD70	BALTO NATIONAL PIKE			
NAME: E PATRICK ST								3.34					
								3.34		STRUC #1D1D7			
								3.53			2	44I	
								3.67		IN CORP LMTS FREDERICK			
								3.90			2	4DI	
								3.98					20,500
								4.48		STRUC #1D037 CARROLL CREEK	2	36I	
								4.71		R/R #MDOT 517 861 J			
								4.71		R/R #MDDT 517 862 R			
								5.01	MDD355	N MARKET ST			23,700
NAME: W PATRICK ST								5.01					
								5.21		STRUC #1D036 CARRDLL CREEK			
								5.83			4	48I	
						DIVIDED		6.23					
								6.35	USDD4D	BALTO NATIONAL PIKE			
								6.35	USDD15	FREDERICK FREEWAY			
								6.35		STRUC #1D1D1			

* A,B = UNIMPROVED; C = GRADED & DRAINED; D,E = SOIL, GRAVEL, STONE; F,G = LDW TYPE BITUMINUS; H,I = HIGH TYPE BITUMINUS;
 J = CONCRETE; K = BRICK; L = BLOCK

STATE HIGHWAY ADMINISTRATION OF MARYLAND
 OFFICE OF PLANNING AND PRELIMINARY ENGINEERING
 BUREAU OF HIGHWAY STATISTICS

PAGE..... 17

STATE HIGHWAY LOCATION REFERENCE

ROUTE NUMBER.....MD 144FB
 INVENTORY DIRECTION....EAST
 NAME: MAIN ST

COUNTY-FREDERICK
 SHA DISTRICT.....7
 DATE.....12/31/89

SYSTEM	FUNC	HWY	ACCESS	MILEPOINT	MILEPOINT DESCRIPTION	MARKED	SURFACE	AAOT
STATE	FEDERAL	CLASS	CTL			LANES	WIDTH/TYPE*	
SECONDARY	U NFA	R 8	UNDIVIDED	NONE	2.48 COI3I7	2	22I	5,450
					3.23 MDD874D			
					3.59			
					3.59			
					3.60 MDDI44FE	2	24I	
			DIVIDED		3.80	2	30I	
					3.90 MDD07S			
			UNDIVIDED		3.99	2	24I	
					4.11 MDDI44FF			
					4.19	2	21I	
					5.99	2	24I	
					6.61	2	21I	
					7.48	2	24I	
					7.87	2	22I	
					8.62			
					8.65			
					8.65 MUD27D			

ROUTE NUMBER.....MD I44FE
 INVENTORY DIRECTION....EAST
 NAME: MD I44 SPUR

SECONDARY	R NFA	R 9	UNDIVIDED	NONE	.00 MDDI44FB	2	21H	
					.09			

ROUTE NUMBER.....MD I44FF
 INVENTORY DIRECTION....EAST
 NAME: MD I44 SPUR

SECONDARY	R NFA	R 9	UNDIVIDED	NONE	.00	2	21H	
					.11	2	20I	
					.16 MDDI44FB			

ROUTE NUMBER.....MD 18D
 INVENTORY DIRECTION....EAST
 NAME: JEFFERSON PIKE

SECONDARY	R FAS	ID82 R	7	DIVIDED	NONE	.00	2	32I	700
				UNDIVIDED		.16	2	22I	
						.42 MDD478			
						.82	3	30I	
						.92	2	22I	

* A,B = UNIMPROVED; C = GRADED & DRAINED; D,E = SOIL, GRAVEL, STONE; F,G = LOW TYPE BITUMINUS; H,I = HIGH TYPE BITUMINUS;
 J = CONCRETE; K = BRICK; L = BLOCK

STATE HIGHWAY ADMINISTRATION OF MARYLAND
OFFICE OF PLANNING AND PRELIMINARY ENGINEERING
BUREAU OF HIGHWAY STATISTICS

STATE HIGHWAY LOCATION REFERENCE

ROUTE NUMBER.....MD 180 CONTINUED
INVENTORY DIRECTION....EAST
NAME: JEFFERSON PIKE

COUNTY-FREDERICK
SHA DISTRICT.....7
DATE.....12/31/89

STATE	SYSTEM	FEDERAL	FUNC CLASS	HWY TYPE	ACCESS CTL	MILEPOINT	MILEPOINT	DESCRIPTION	MARKED LANES	SURFACE WIDTH/TYPE*	AAOT		
	SECONDARY	R	NFA	R	9	UNOIVED	NDNE	2.02	MOD871F	OLD MD 17	2	22I	700
								2.12	M00017	S POTDMAC ST			600
								2.50		STRUC #10081 L CATOCTIN CREEK			
					8			3.81	MODD79	PETERSVILLE RD			2,700
								5.27			2	24I	
								5.47	US0340	JEFFERSON NAT PIKE			
								5.47		STRUC #10118			
								5.60	M00872	SERVICE RD			
								5.73			2	22I	
								5.90			3	30I	
								6.05			2	22I	
								6.15		STRUC #10082 CATOCTIN CREEK			
								6.97			2	24I	
								7.05			2	22I	
								7.67	M00383	BROAD RUN JEFFERSON RD			3,675
		FAS	1078		7			8.15					
		NFA			8			8.46					
								11.73			2	24I	2,500
								12.25		STRUC #10083 BALLENGER CREEK			
					U	17		13.99	150070	EISENHOWER MEM HWY			
								13.99		STRUC #10144			
								14.47	US0015	JEFFERSON NAT PIKE			5,600
								14.47		STRUC #10149			
								14.61	MU1398	SOLAREX CT			
								14.61	M00351	BALLENGER CREEK PIKE (AHEAD)			

ROUTE NUMBER.....MD 194
INVENTORY DIRECTION....NORTH
NAME: WOODSBORO PIKE

	SECONDARY	R	FAP	235	R	6	DIVIDED	NDNE	.00	MODD26	LIBERTY RD	4	48I	17,000
							UNOIVED		.16			2	24I	
							DIVIDED		1.22					
								PART	1.54	M00994	NO NAME			
									1.63		IN CORP LMTS WALKERSVILLE			
									1.63					
							UNOIVED		1.67					
									2.26	M00994B	CRUM RD			
									2.57	M00994	NO NAME			
									2.73			4	48I	
									2.83			3	36I	
									3.02		DUT CORP LMTS WALKERSVILLE	2	24I	
									3.02					

* A,B = UNIMPROVED; C = GRADED & DRAINED; D,E = SOIL, GRAVEL, STONE; F,G = LOW TYPE BITUMINUS; H,I = HIGH TYPE BITUMINUS;
J = CONCRETE; K = BRICK; L = BLOCK

STATE HIGHWAY ADMINISTRATION OF MARYLAND
OFFICE OF PLANNING AND PRELIMINARY ENGINEERING
BUREAU OF HIGHWAY STATISTICS

STATE HIGHWAY LOCATION REFERENCE

ROUTE NUMBER.....MD 194 CONTINUED
INVENTORY DIRECTION....NORTH
NAME: WOODSBORO PIKE

COUNTY-FREDERICK
SHA DISTRICT.....7
DATE.....12/31/89

STATE	SYSTEM	FEDERAL	CLASS	FUNC	HWY	ACCESS	MILEPOINT	MILEPOINT	DESCRIPTION	MARKED	SURFACE	AADT
.....	LANES	WIDTH/TYPE*
SECONDARY	R	FAP	235	R	6	UNDIVID	NONE	3.42		2	24I	9,525
		NFA			8			6.00				
								6.01	IN CORP LMTS WOODSBORO			
NAME: MAIN ST								6.01				
								6.14				
								6.26		2	33I	
								6.42	MDD550 LIBERTY RD	2	32I	7,800
		FAS	1063		7			6.70	MDD550 WOODSBORO RD			6,575
		NFA			8			6.75				
								6.80	OUT CORP LMTS WOODSBORO	2	24I	
NAME: WOODSBORO PIKE		R FAP	235		6			6.80				
								11.73				3,400
								12.32	STRUC #10073 LITTLE PIPE CREEK			
								12.32	CARROLL CO/L			

ROUTE NUMBER.....MD 194UL
INVENTORY DIRECTION....NORTH
NAME: PROPOSED

PROPOSED	R	FAP	235	R	6	UNDIVID	NONE	.00	MDD194 WOODSBORO PIKE	2	24I	599
								1.25	MDD194 WOODSBORO PIKE			

ROUTE NUMBER.....IS 27D
INVENTORY DIRECTION....NORTH
NAME: EISENHOWER MEM HWY

PRIMARY	R	FAI	27D	R	1	DIVIDED	FULL	.00		4	48I	58,450
								1.15	COD353 MONTGOMERY CO/L			
								1.15	DR PERRY RD			
								2.24	STRUC #10080			
								3.50	MDD080 STRUC #10079 BENNETT CREEK			59,800
								3.50	FINGERBOARD RD			
								4.91	STRUC #10078			
								4.91	COD332 PARK MILLS RD			
								4.91	STRUC #10077			
								6.43	COD359 BAKER VALLEY RD			
								6.43	STRUC #10076			
								7.32	STRUC #10075 MONOCACY RIVER			
								7.35				
								7.62	STRUC #10074			
								7.62	R/R #CSX 140 446 S			
								8.59	MDD085 BUCKEYSTOWN PIKE			69,800
								8.59	STRUC #10073			

* A,B = UNIMPROVED; C = GRADED & DRAINED; D,E = SOIL, GRAVEL, STONE; F,G = LOW TYPE BITUMINUS; H,I = HIGH TYPE BITUMINUS;
J = CONCRETE; K = BRICK; L = BLOCK

STATE HIGHWAY ADMINISTRATION OF MARYLAND
OFFICE OF PLANNING AND PRELIMINARY ENGINEERING
BUREAU OF HIGHWAY STATISTICS

PAGE..... .21

STATE HIGHWAY LOCATION REFERENCE

ROUTE NUMBER.....MO 351
INVENTORY DIRECTION....SOUTH
NAME: BALLENGER CREEK PIKE

COUNTY-FREDERICK
SHA DISTRICT.....7
DATE.....12/31/89

.....STATE.....	SYSTEM		FUNC CLASS	HWY TYPE	ACCESS CTL	MILEPOINT	MILEPOINT DESCRIPTION	MARKED LANES	SURFACE WIDTH/TYPE*	AAOT
	..FEDERAL...									
SECONDARY	R	NFA	U I7	UNOIVED	NONE	.00	MUI398 SOLAREX CT	2	24I	5,600
						.00	M00180 JEFFERSON PIKE (BACK)			
						.10	RAMP 7 FR IS 70			
						.10	STRUC #10I40			
						.15	IS0070 EISENHOWER MEM HWY			
						.15	STRUC #IDI28			
						.24		2	20I	
			R 8			2.07	STRUC #I0057 BALLENGER CREEK			2,300
						2.63				2,500
						3.65				
						4.62	C00294 BALLENGER CREEK PIKE (AHEAD)			

ROUTE NUMBER.....MO 355
INVENTORY DIRECTION....NORTH
NAME: URBANA PIKE

SECONDARY	R	FAS	ID73 R 7	UNOIVED	NONE	.00		2	24I	9,750
						.23	M00075 MONTGOMERY CO/L			4,625
						.59	GREEN VALLEY RD	2	21I	
						.79		2	24I	
						2.25				4,375
						2.50	STRUC #10086 BENNETTS CREEK			
						3.51	M00080 FINGERBOARD RD			5,425
						3.71	M00080 FINGERBOARD RD			
						5.46		2	28I	
						5.56		2	24I	
						6.98				12,475
						7.47	STRUC #10085 MONACACY RIVER			
						7.64	STRUC #I0084			
						7.64	R/R #CSX I40 443 W			
						8.20		4	48I	
						8.50		3	34I	
						8.79		4	48I	
						9.73	M00085 BUCKEYSTOWN PIKE	4	52I	
	FAP	229	U I4	DIVIDED		9.84	IN CORP LMTS FREDERICK			17,900
	U FAU	7803				9.84	IS0070 BALTO NATIONAL PIKE			
						9.84	STRUC #10I05			
						9.89		4	48I	
						9.97	M00914A ADVENTIST RD	2	42I	
NAME: N MARKET ST						9.97				
						10.01		2	24I	
MUNICIPAL						10.23	END STATE MAINTENANCE			

* A,B = UNIMPROVED; C = GRADED & DRAINED; D,E = SOIL, GRAVEL, STONE; F,G = LOW TYPE BITUMINUS; H,I = HIGH TYPE BITUMINUS;
J = CONCRETE; K = BRICK; L = BLOCK

STATE HIGHWAY ADMINISTRATION OF MARYLAND
OFFICE OF PLANNING AND PRELIMINARY ENGINEERING
BUREAU OF HIGHWAY STATISTICS

STATE HIGHWAY LOCATION REFERENCE

ROUTE NUMBER.....MD 355 CONTINUED
INVENTORY DIRECTION....NORTH
NAME: N MARKET ST

COUNTY-FREDERICK
SHA DISTRICT.....7
DATE.....12/31/89

SYSTEM	FUNC CLASS	HWY TYPE	ACCESS CTL	MILEPOINT	MILEPOINT DESCRIPTION	MARKED LANES	SURFACE WIDTH/TYPE*	AADT
MUNICIPAL	U FAU 7803 U 14	UNDIVIDED	NONE	10.23	BEGIN MUNICIPAL MAINTENANCE	2	24I	17,900
				10.28		2	34I	
				10.41		2	26I	
				10.43		2	34I	
				10.62				13,700
				10.87	MDD144FA PATRICK ST E & W			
				11.47		2	36I	
SECONDARY				12.50	END MUNICIPAL MAINTENANCE	2	26I	8,900
				12.50	BEGIN STATE MAINTENANCE			
	R			12.85	OUT CORP LMTS FREDERICK			
	NFA	17		13.19	MDD850K OLD MD 26			7,325
				13.28	MDD026 LIBERTY RD			2,100
NAME: URBANA PIKE				13.28				
				13.36		2	22I	
				14.17	US0015 EMMITSBURG PIKE			

ROUTE NUMBER.....MD 383
INVENTORY DIRECTION....NORTH
NAME: BROAD RUN JEFFERSON RD

SECONDARY	R NFA	R 8	UNDIVIDED	NONE	.00	MDD180	JEFFERSON PIKE	2	20I	1,200
					1.52		STRUC #10087 CATOCTIN CREEK			
		9			2.36					
					4.15					400
					5.48	MDD017	BURKITTSVILLE MIDDLETOWN RD			

ROUTE NUMBER.....MD 464
INVENTORY DIRECTION....EAST
NAME: SOUDER RD

SECONDARY	U FAS 1080 R 7	UNDIVIDED	NONE	.00	MDD017	S POTOMAC ST	2	24I	6,075
				.00	MDD079	PETERSVILLE RD			
				.07			2	20I	
				.73			2	28I	
				.80			2	20I	
	R			1.33		OUT CORP LMTS BRUNSWICK			
				2.16		STRUC #10090 L CATOCTIN CREEK			
				2.77					3,000
NAME: OLIVE SCHOOL RD				3.16		STRUC #10091 CATOCTIN CREEK			
				4.73					2,500
	NFA	8		7.96	US0015	CATOCTIN MT HWY	2	24I	
				8.08	COD294	BALLENGER CREEK PIKE			

* A,B = UNIMPROVED; C = GRADED & DRAINED; D,E = SOIL, GRAVEL, STONE; F,G = LOW TYPE BITUMINUS; H,I = HIGH TYPE BITUMINUS;
J = CONCRETE; K = BRICK; L = BLOCK

STATE HIGHWAY ADMINISTRATION OF MARYLAND
 OFFICE OF PLANNING AND PRELIMINARY ENGINEERING
 BUREAU OF HIGHWAY STATISTICS

STATE HIGHWAY LOCATION REFERENCE

ROUTE NUMBER.....MD 478
 INVENTORY DIRECTION....EAST
 NAME: BRUNSWICK ST

COUNTY-FREDERICK
 SHA DISTRICT.....7
 DATE.....12/31/89

SYSTEM	FUNC	HWY	ACCESS	MILEPOINT	MILEPOINT	DESCRIPTION	MARKED	SURFACE	AAOT				
STATE	FEDERAL	CLASS	TYPE	CTL			LANES	WIDTH/TYPE*					
SECONDARY	R	FAS	1082	R	7	UNOIVED	NONE	.00	M00180	JEFFERSON PIKE	2	24I	2,999
								.23		STRUC #10088 POTOMAC RIVER			
								1.47		IN CORP LMTS BRUNSWICK			
								1.78		STRUC #10089 POTOMAC RIVER	2	28I	
								1.82					
								1.88	MU0200	FLORIDA AVE			

ROUTE NUMBER.....MD 491
 INVENTORY DIRECTION....NORTH
 NAME: RAVEN ROCK RD

SECONDARY	R	FAS	1061	R	7	UNDIVED	NONE	.00		WASHINGTON CO/L	2	20I	2,500
								.24	C00011	WISE RD			
								1.73		WASHINGTON CO/L			

ROUTE NUMBER.....MD 550
 INVENTORY DIRECTION....NORTH
 NAME: WOODSBORO RD

SECONDARY	R	FAS	1063	R	7	UNDIVED	NONE	.00	M00026	LIBERTY RD	2	24I	2,250
								1.39		STRUC #10096 CABBAGE RUN			2,800
								4.14					
								4.27		STRUC #10095 ISRAEL CREEK			
								4.76		STRUC #10094 ISRAEL CREEK			
								5.14		IN CORP LMTS WOODSBORO			
								5.14					
								5.20	M00194	MAIN ST (AHEAD)	2	20I	2,250
								5.48	M00194	MAIN ST (BACK)			
								5.48					
								5.66		R/R #MMID 535 012 Y			
								5.74		OUT CORP LMTS WOODSBORO	2	24I	
								6.52					
								8.17		STRUC #10093 MONOCACY RIVER	2	21H	
								8.82			2	22I	
								9.27					
								11.60			2	20I	1,700
								12.58			2	22I	
								12.74					
								12.82		IN CORP LMTS THURMONT			
								12.85	M00077	E MAIN ST (AHEAD)	2	26I	8,000
								13.84	M00077	E MAIN ST (BACK)			
								13.84					

* A,B = UNIMPROVED; C = GRADED & DRAINED; D,E = SOIL, GRAVEL, STONE; F,G = LOW TYPE BITUMINUS; H,I = HIGH TYPE BITUMINUS;
 J = CONCRETE; K = BRICK; L = BLOCK

STATE HIGHWAY ADMINISTRATION OF MARYLAND
 OFFICE OF PLANNING AND PRELIMINARY ENGINEERING
 BUREAU OF HIGHWAY STATISTICS

STATE HIGHWAY LOCATION REFERENCE

ROUTE NUMBER.....MO 550 CONTINUED
 INVENTORY DIRECTION....NORTH
 NAME: CHURCH ST

COUNTY-FREDERICK
 SHA DISTRICT.....7
 DATE.....12/31/89

SYSTEM	FUNC	HWY	ACCESS	MILEPOINT	MILEPOINT DESCRIPTION	MARKED	SURFACE	AAOT
....STATE....	..FEDERAL...	CLASS	TYPE	CTL		LANES	WIDTH/TYPE*	
SECONDARY	U	FAS	1063	R	7	UNO1VED	NONE	
					14.01	R/R #MM1D 831 769 W		8,000
					14.02			
					14.20	MO0806R EMMITSBURG RD		
					14.54			
					14.64			6,200
					14.65	US0015 EMMITSBURG PIKE		
					14.65	STRUC #10169		
					14.76			
					14.82			
					14.95	OUT CORP LMTS THURMONT		
					15.34			
					15.49	STRUC #10061 OWENS CREEK		
					16.15	R/R #MM1D 831 776 G		
					16.32	R/R #MM1D 831 778 V		
					19.84			
					19.92	STRUC #10171 MIDDLE CREEK		
					20.94			2,025
					21.15	STRUC #10060 FRIENDS CREEK		
					21.35	R/R #MM1D 831 791 J		
					22.27			2,000
					22.35	WASHINGTON CO/L		

ROUTE NUMBER.....MO 806A
 INVENTORY DIRECTION....NORTH
 NAME: CATOCTIN FURNACE RD

SECONDARY	R	NFA		R	9	UNO1VED	NONE	
					.00	US0015 EMMITSBURG PIKE		1,000
					.85	STRUC #10007 LITTLE HUNTING CREEK		
					2.34	US0015G US 15 SPUR		
					2.75	STRUC #10006 HIGH RUN		
					3.03	MU0183 FREDERICK RD (AHEAD)		

ROUTE NUMBER.....MO 806H
 INVENTORY DIRECTION....NORTH
 NAME: OLD US 15

SECONDARY	R	NFA		R	8	UNO1VED	NONE	
					.00	US0015BU EMMITSBURG PIKE (BACK)		1,300
					.00	US0015 EMMITSBURG PIKE		
					.02			
					.54	PENNSYLVANIA ST/L		

* A,B = UNIMPROVED; C = GRADED & DRAINED; D,E = SOIL, GRAVEL, STONE; F,G = LOW TYPE BITUMINUS; H,I = HIGH TYPE BITUMINUS;
 J = CONCRETE; K = BRICK; L = BLOCK

STATE HIGHWAY ADMINISTRATION OF MARYLAND
OFFICE OF PLANNING AND PRELIMINARY ENGINEERING
BUREAU OF HIGHWAY STATISTICS

PAGE..... 25

STATE HIGHWAY LOCATION REFERENCE

ROUTE NUMBER.....MD 8D6I
INVENTORY DIRECTION....NORTH
NAME: OLD US 15

COUNTY-FREDERICK
SHA DISTRICT.....7
DATE.....12/31/89

SYSTEM	FUNC	HWY	ACCESS	MILEPOINT	MILEPOINT	DESCRIPTION	MARKED	SURFACE	AADT			
STATE	FEDERAL	CLASS	CTL				LANES	WIDTH/TYPE*				
SECONDARY	R	NFA	R	9	UNDIVIDED	NONE	.DD	USDD15	EMMITSBURG PIKE	2	18H	199
							.21			2	36H	
							.3D	COD182	WILLOW BROOK RD			

ROUTE NUMBER.....MD 8D6J
INVENTORY DIRECTION....NORTH
NAME: OLD US 15

SECONDARY	R	NFA	R	9	UNDIVIDED	NONE	.DD		ROAD END	2	21H	99
							.1D	USDD15A	BIGGS FORD RD			
							.2D		ROAD END			

ROUTE NUMBER.....MD 8D6K
INVENTORY DIRECTION....NORTH
NAME: OLD US 15

SECONDARY	R	NFA	R	9	UNDIVIDED	NONE	.DD	COD721	SUNDAYS LA	2	2DH	99
							.15			2	12G	
							.22		ROAD END			

ROUTE NUMBER.....MD 8D6L
INVENTORY DIRECTION....NORTH
NAME: OLD US 15

SECONDARY	R	NFA	R	9	UNDIVIDED	NONE	.DD		ROAD END	2	18F	
							1.11	COD291	BASFORD RD			

ROUTE NUMBER.....MD 8D6N
INVENTORY DIRECTION....NORTH
NAME: OLD US 15

SECONDARY	R	NFA	R	9	UNDIVIDED	NONE	.DD	COD18D	HAYWARD RD	2	2DI	
							.56		CUL DE SAC			

ROUTE NUMBER.....MD 8D6O
INVENTORY DIRECTION....EAST
NAME: MD 8D6G SPUR

SECONDARY	R	NFA	R	9	UNDIVIDED	NONE	.DD	CODD73	LOHR RD	2	22I	
							.D4		ROAD END			

* A,B = UNIMPROVED; C = GRADED & DRAINED; D,E = SOIL, GRAVEL, STONE; F,G = LOW TYPE BITUMINUS; H,I = HIGH TYPE BITUMINUS;
J = CONCRETE; K = BRICK; L = BLOCK

STATE HIGHWAY ADMINISTRATION OF MARYLAND
 OFFICE OF PLANNING AND PRELIMINARY ENGINEERING
 BUREAU OF HIGHWAY STATISTICS

STATE HIGHWAY LOCATION REFERENCE

ROUTE NUMBER.....MD 8D6R
 INVENTORY DIRECTION....NORTH
 NAME: EMMITSBURG RD

COUNTY-FREDERICK
 SHA DISTRICT.....7
 DATE.....12/31/89

SYSTEM	FUNG	HWY	ACCESS						MARKED	SURFACE		
....STATE....	..FEDERAL...	CLASS	TYPE	CTL	MILEPOINT	MILEPOINT	DESCRIPTION	LANES	WIDTH/TYPE*	AADT	
SECONDARY	U	NFA	R	9	UNDIVID	NONE	.DD	MDD55D	SABILLASVILLE RD	2	22I	9DD
	R						.51		OUT CORP LMTS THURMONT			
NAME:	ALBERT STAUB RD						.51					
							.97		STRUC #1D173 OWENS CREEK			
							1.02	COD585	RODDY CREEK RD			

ROUTE NUMBER.....MD 814
 INVENTORY DIRECTION....NORTH
 NAME: OLD MD 55D

SECONDARY	R	NFA	R	9	UNDIVID	NONE	.DD		ROAD END	2	16H	99
							.25	CO1151	PENNTERRA MANOR LA			
							.42		ROAD END			

ROUTE NUMBER.....MD 85DD
 INVENTORY DIRECTION....EAST
 NAME: OLD MD 26

SECONDARY	R	NFA	R	9	UNDIVID	NONE	.DD		ROAD END	2	18J	99
							.11		CARROLL CO/L			

ROUTE NUMBER.....MD 85DK
 INVENTORY DIRECTION....EAST
 NAME: OLD MD 26

SECONDARY	R	FAU	78D3	U	14	UNDIVID	NONE	.DD	MDD355	URBANA PIKE	2	32I	5,599
							.D6			2	24I		
						DIVIDED	.22			2	3DI		
							.31	MDDD26	LIBERTY RD				

ROUTE NUMBER.....MD 87DF
 INVENTORY DIRECTION....EAST
 NAME: BOWMANS FARM RD

SECONDARY	U	NFA		U	19	UNDIVID	NONE	.DD		RAMP 3 FR IS 7D	2	24I	
	R						.3D		OUT CORP LMTS FREDERICK				
							.60		ROAD END				

* A,B = UNIMPROVED; C = GRADED & DRAINED; D,E = SOIL, GRAVEL, STONE; F,G = LOW TYPE BITUMINUS; H,I = HIGH TYPE BITUMINUS;
 J = CONCRETE; K = BRICK; L = BLOCK

STATE HIGHWAY ADMINISTRATION OF MARYLAND
 OFFICE OF PLANNING AND PRELIMINARY ENGINEERING
 BUREAU OF HIGHWAY STATISTICS

STATE HIGHWAY LOCATION REFERENCE

ROUTE NUMBER.....MD 871A
 INVENTORY DIRECTION.....NDRTH
 NAME: OLD MD 17

COUNTY-FREDERICK
 SHA DISTRICT.....7
 DATE.....12/31/89

STATE	SYSTEM	FEDERAL	FUNC CLASS	HWY TYPE	ACCESS CTL	MILEPOINT	MILEPOINT DESCRIPTION	MARKED LANES	SURFACE WIDTH/TYP*	AADT
	U	NFA	R 9	UNDIVD	NONE	.00	RDAD END	2	16F	99
						.16		2	21F	
						.21	MDD017 CHURCH ST			

ROUTE NUMBER.....MD 871F
 INVENTORY DIRECTION.....NDRTH
 NAME: OLD MD 17

	R	NFA	R 9	UNDIVD	NONE	.00	RDAD END	2	16F	99
						.03		2	8F	
						.05	MDD18D JEFFERSON PIKE	2	18F	
						.11		2	16F	
						.16	ROAD END			

ROUTE NUMBER.....MD 871G
 INVENTORY DIRECTION.....NDRTH
 NAME: ROSEMDNT DR

	U	NFA	R 9	UNDIVD	NONE	.00	MDDD79 PETERSVILLE RD	2	2DI	299
	R					.42	DUT CORP LMTS ROSEMDNT			
						.94	MDD017 HDRSEY DISTILLERY RD			

ROUTE NUMBER.....MD 872
 INVENTORY DIRECTION.....WEST
 NAME: SERVICE RD

	R	NFA	R 9	UNDIVD	NONE	.00	MDD18D JEFFERSON PIKE	2	12F	
						.33	RDAD END			

ROUTE NUMBER.....MD 873
 INVENTORY DIRECTION.....NDRTH
 NAME: SERVICE RD

	R	NFA	R 9	UNDIVD	NONE	.00	USDD158U N SETON AVE	2	2DF	
						.08		2	16F	
						.37	ROAD END			

ROUTE NUMBER.....MD 874
 INVENTORY DIRECTION.....NORTH
 NAME: DRUMMINE RD

	R	NFA	R 9	UNDIVD	NONE	.00	MDDD75 GREEN VALLEY RD	2	15J	99
--	---	-----	-----	--------	------	-----	------------------------	---	-----	----

* A,B = UNIMPRDVED; C = GRADED & DRAINED; D,E = SOIL, GRAVEL, STONE; F,G = LOW TYPE BITUMINUS; H,I = HIGH TYPE BITUMINUS;
 J = CONCRETE; K = BRICK; L = BLOCK

STATE HIGHWAY ADMINISTRATION OF MARYLAND
 OFFICE OF PLANNING AND PRELIMINARY ENGINEERING
 BUREAU OF HIGHWAY STATISTICS

STATE HIGHWAY LOCATION REFERENCE

ROUTE NUMBER.....MD 874 CONTINUED
 INVENTORY DIRECTION.....NORTH
 NAME: CENTRAL CHURCH RD

COUNTY-FREDERICK
 SHA DISTRICT.....7
 DATE.....12/31/89

.....STATE.....	SYSTEM R NFA	FEDERAL	FUNC CLASS	HWY TYPE	ACCESS CTL	MILEPOINT	MILEPOINT DESCRIPTION	MARKED LANES	SURFACE WIDTH/TYP*	AADT			
	SECONDARY	R	NFA	R	9	UNDIVIDED	NONE	.56	MDDD75	GREEN VALLEY RD	2	I5J	99
ROUTE NUMBER.....MD 874B INVENTORY DIRECTION.....NORTH NAME: OLD MD 75													
	SECONDARY	R	NFA	R	9	UNDIVIDED	NONE	.00 .06 .08	MDDD75	ROAD END GREEN VALLEY RD	2 2	16H 12E	99
ROUTE NUMBER.....MD 874C INVENTORY DIRECTION.....NORTH NAME: OLD NEW LONDON RD													
	SECONDARY	R	NFA	R	9	UNDIVIDED	NONE	.00 .04 I.39 I.53 I.56	MDD075 MDD874E MDD075	GREEN VALLEY RD NO NAME STRUC #1DD43 BENS BRANCH GREEN VALLEY RD	2 2 2 2	20I 18H 24I 20I	299
ROUTE NUMBER.....MD 874D INVENTORY DIRECTION.....NORTH NAME: PROSPECT ST													
	SECONDARY	U R	NFA	R	9	UNDIVIDED	NONE	.00 .09 .65 .79	MDDI44FB MDD075	MAIN ST OUT CORP LMTS NEW MARKET GREEN VALLEY RD	2 2	20I 24I	
ROUTE NUMBER.....MD 874E INVENTORY DIRECTION.....NORTH NAME: NO NAME													
	SECONDARY	R	NFA	R	9	UNDIVIDED	NONE	.00 .16	MDD874C	ROAD END OLD NEW LONDON RD	2	I6H	
ROUTE NUMBER.....MD 877B INVENTORY DIRECTION.....EAST NAME: FRONTAGE RD													
	SECONDARY	R	NFA	R	9	UNDIVIDED	NONE	.00 .60	MDD075	GREEN VALLEY RD ROAD END	2	24I	

* A,B = UNIMPROVED; C = GRADED & DRAINED; D,E = SOIL, GRAVEL, STONE; F,G = LOW TYPE BITUMINUS; H,I = HIGH TYPE BITUMINUS;
 J = CONCRETE; K = BRICK; L = BLOCK

STATE HIGHWAY ADMINISTRATION OF MARYLAND
 OFFICE OF PLANNING AND PRELIMINARY ENGINEERING
 BUREAU OF HIGHWAY STATISTICS

STATE HIGHWAY LOCATION REFERENCE

ROUTE NUMBER.....MD 880
 INVENTORY DIRECTION....EAST
 NAME: MICHAELS MILL RD

COUNTY-FREDERICK
 SHA DISTRICT.....7
 DATE.....12/31/89

.....STATE.....	SYSTEM ..FEDERAL...	FUNC CLASS	HWY TYPE	ACCESS CTL	MILEPOINT	MILEPOINT DESCRIPTION	MARKED LANES	SURFACE WIDTH/TYPE*	AADT
SECONDARY	R NFA	R 9	UNDIVED	NONE	.00	M00085 BUCKEYSTOWN PIKE	2	18H	599
					1.01		2	22I	
					1.16	M00080 FINGERBOARD RD			

ROUTE NUMBER.....MD 904F
 INVENTORY DIRECTION....EAST
 NAME: OLD MD 97

SECONDARY	U NFA	R 9	DIVIDED UNDIVED	NONE	.00	M00140 E MAIN ST	4	37I	199
					.03	M00904I EMMIT GARDENS RD	2	35I	
			DIVIDED		.06		2	56I	
					.13		2	60I	
					.16		2	40I	
					.19	US0015 EMMITSBURG PIKE			

ROUTE NUMBER.....MD 904G
 INVENTORY DIRECTION....EAST
 NAME: OLD MD 97

SECONDARY	R NFA	R 9	UNDIVED	NONE	.00	ROAD END	2	14I	
					.03		2	20I	
					.11	M00140 TANEYTOWN PIKE			

ROUTE NUMBER.....MD 904H
 INVENTORY DIRECTION....EAST
 NAME: HARNEY RD

SECONDARY	U NFA	R 9	DIVIDED UNDIVED	NONE	.00	US0015 EMMITSBURG PIKE	2	30I	199
					.07		2	36I	
	R				.16	OUT CORP LMTS EMMITSBURG			
					.21	M00140 TANEYTOWN PIKE			

ROUTE NUMBER.....MD 904I
 INVENTORY DIRECTION....EAST
 NAME: EMMIT GARDENS RD

SECONDARY	R NFA	R 9	UNDIVED	NONE	.00	ROAD END	2	20I	
					.04	M00904F OLD MD 97			

* A,B = UNIMPROVED; C = GRADED & DRAINED; D,E = SOIL, GRAVEL, STONE; F,G = LOW TYPE BITUMINUS; H,I = HIGH TYPE BITUMINUS;
 J = CONCRETE; K = BRICK; L = BLOCK

STATE HIGHWAY ADMINISTRATION OF MARYLAND
 OFFICE OF PLANNING AND PRELIMINARY ENGINEERING
 BUREAU OF HIGHWAY STATISTICS

PAGE..... 30

STATE HIGHWAY LOCATION REFERENCE

ROUTE NUMBER.....MD 914A
 INVENTORY DIRECTION.....EAST
 NAME: ADVENTIST DR

COUNTY-FREDERICK
 SHA DISTRICT.....7
 DATE.....12/31/89

SYSTEM		FUNC CLASS	HWY TYPE	ACCESS CTL	MILEPOINT	MILEPOINT DESCRIPTION	MARKED LANES	SURFACE WIDTH/TYPE*	AADT
STATE	FEDERAL								
SECONDARY	U NFA	U 19	DIVIDED UNDIVIDED	NONE	.00	MUD300 NEW DESIGN RD	2	32I	299
					.04		2	20I	
					.50	MDD355 URBANA PIKE			

ROUTE NUMBER.....MD 994B
 INVENTORY DIRECTION.....NORTH
 NAME: CRUM RD

SECONDARY	U NFA	R 9	UNDIVIDED	NONE	.00	MUD025 CRUM RD (BACK)	2	24I	1,599
					.13	MDD194 WOODSBORO RD			
					.19	MUD025 CRUM RD (AHEAD)			

* A,B = UNIMPROVED; C = GRADED & DRAINED; D,E = SOIL, GRAVEL, STONE; F,G = LOW TYPE BITUMINUS; H,I = HIGH TYPE BITUMINUS;
 J = CONCRETE; K = BRICK; L = BLOCK

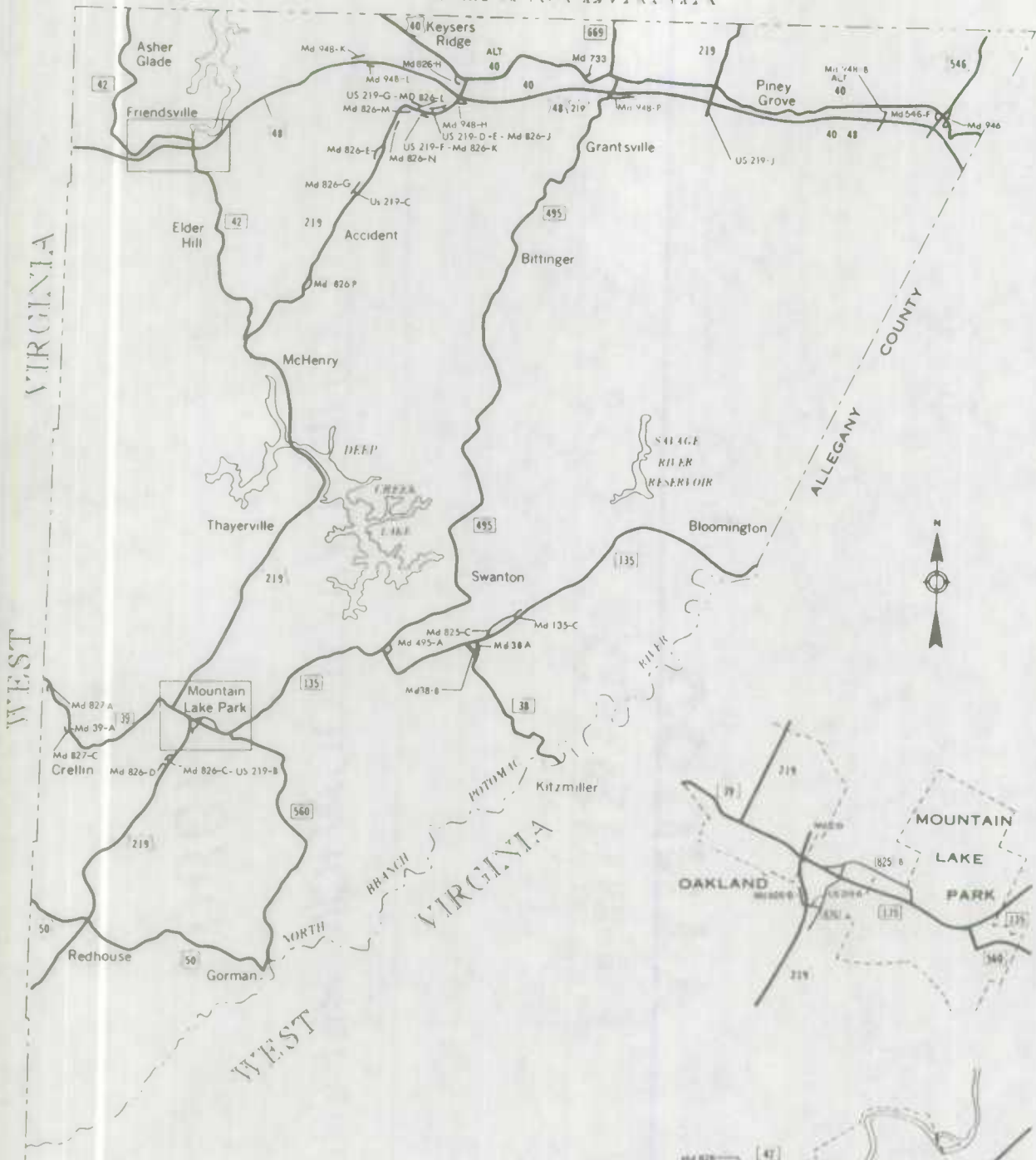
1990

HIGHWAY LOCATION REFERENCE

**GARRETT
COUNTY**

G

PENNSYLVANIA



VIRGINIA
WEST

ALLEGANY COUNTY

GARRETT COUNTY

STATE HIGHWAY ADMINISTRATION OF MARYLAND
OFFICE OF PLANNING AND PRELIMINARY ENGINEERING
BUREAU OF HIGHWAY STATISTICS

STATE HIGHWAY LOCATION REFERENCE

ROUTE NUMBER.....MD 39 CONTINUED
INVENTORY DIRECTION....EAST
NAME: DAK ST

COUNTY-GARRETT
SHA DISTRICT.....6
DATE.....12/31/89

SYSTEM	FUNC	HWY	ACCESS	MILEPINT	MILEPOINT DESCRIPTION	MARKED LANES	SURFACE WIDTH/TYP*	AADT		
STATE	FEDERAL	CLASS	CTL							
SECONDARY	U	FAS 1004	R 7	UNDIVIDED	NONE	6.14	R/R #CSX 144 850 N	2	24I	3,300
						6.17		2	34I	
						6.20	US0219 THIRD ST/DAK ST			

ROUTE NUMBER.....MD 39A
INVENTORY DIRECTION....NORTH
NAME: MD 39 SPUR

SECONDARY	R	NFA	R 9	UNDIVIDED	NONE	.00	MD0827C OLD MD 39	2	12E	
						.01	MD0039 HUTTON DAKLAND RD			

ROUTE NUMBER.....US 40
INVENTORY DIRECTION....EAST
NAME: NATIONAL PIKE

PRIMARY	R	FAP 102	R 2	UNDIVIDED	NONE	.00	PENNSYLVANIA ST/L	3	35I	2,600
						.05		2	24I	
						.36		3	36I	
						.80		2	24I	
						1.46		3	36I	
						1.62		2	24I	
						2.24		3	36I	
						2.42		2	24I	
						3.26	MD0826H OLD US 219			
						3.42	US0040AL NATIONAL PIKE			2,200
						3.44				
						3.77	US0048 NATIONAL FREEWAY (AHEAD)			
						3.77	US0219 ELKINS OAKLAND RD			
						5.77	STRUC #11049			
						21.92	ALLEGANY CD/L			

NAME: NATIONAL FREEWAY

ROUTE NUMBER.....US 40AL
INVENTORY DIRECTION....EAST
NAME: NATIONAL PIKE

SECONDARY	R	FAS 1016	R 7	UNDIVIDED	NONE	.00	US0040 NATIONAL PIKE	2	24I	2,000
						4.51	MD0733 OLD US 40			
						4.65	STRUC #11006 BIG SHADE RUN			
						5.20	IN CORP LMTS GRANTSVILLE			
	U					5.20				
						5.27	MD0669 SPRING RD	2	32I	2,500
						5.46		2	31I	

NAME: MAIN ST

* A,B = UNIMPROVED; C = GRADED & DRAINED; D,E = SDIL, GRAVEL, STONE; F,G = LOW TYPE BITUMINUS; H,I = HIGH TYPE BITUMINUS;
J = CONCRETE; K = BRICK; L = BLCK

STATE HIGHWAY ADMINISTRATION OF MARYLAND
OFFICE OF PLANNING AND PRELIMINARY ENGINEERING
BUREAU OF HIGHWAY STATISTICS

PAGE..... 4

STATE HIGHWAY LOCATION REFERENCE

ROUTE NUMBER.....MD 42 CONTINUED
INVENTORY DIRECTION....NORTH
NAME: MATTINGLEY HILL RD

COUNTY-GARRETT
SHA DISTRICT.....6
DATE.....12/31/89

SYSTEM		FUNC CLASS	HWY TYPE	ACCESS CTL	MILEPOINT	MILEPOINT	DESCRIPTION	MARKED LANES	SURFACE WIDTH/TYPE*	AADT
STATE	FEDERAL									
SECONDARY	R FAS 10DI	R 7	UNDIVID	NONE	8.37	MD0828	HUTTON OAKLAND RD	2	23I	900
					9.16	MD0042A	MD 42 SPUR			
					9.31			2	20I	
					9.45			2	22I	
					10.17		STRUC #11010 BUFFALO RUN			
					13.58		STRUC #11009 BUFFALO RUN			
					15.01		PENNSYLVANIA ST/L			

ROUTE NUMBER.....MD 42A
INVENTORY DIRECTION....EAST
NAME: MD 42 SPUR

SECONDARY	R NFA	R 9	UNDIVID	NONE	.00	MD0828A	OLD MD 828	2	20I	
					.02	MD0042	MATTINGLEY HILL RD			

ROUTE NUMBER.....US 48
INVENTORY DIRECTION....EAST
NAME: NATIONAL FREEWAY

PRIMARY	R FAP 100	R 2	DIVIDED	FULL	.00		W VIRGINIA ST/L	5	60I	7,000
					.67	C00353	SANDY SPRING RD			
					.67		STRUC #11046			
					1.09			4	48I	
					1.29		STRUC #11045 BUFFALO RUN			
					1.71			5	60I	
					2.20	C00355	BLOOMING ROSE RD			
					2.20		STRUC #11042			
	U				3.46		IN CORP LMTS FRIENDSVILLE			
					3.80			4	48I	
					3.87	MD0042	MATTINGLEY HILL RD			6,000
					3.87		STRUC #11039			
					4.11		STRUC #11015 YOUGHIOGHENY RIVER			
					4.22	MD0742	OLD MD 42			
					4.22		STRUC #11040			
					4.68		STRUC #11038 BEAR BRANCH			
					4.75			5	60I	
	R				5.00		OUT CORP LMTS FRIENDSVILLE			
					8.73	C00040	OLD MORGANTOWN RD			
					8.73		STRUC #11048			
					9.04			4	48I	
					9.94			5	60I	
					10.70	C00042	PIGS EAR RD			

* A,B = UNIMPROVED; C = GRADED & DRAINED; D,E = SOIL, GRAVEL, STONE; F,G = LOW TYPE BITUMINUS; H,I = HIGH TYPE BITUMINUS;
J = CONCRETE; K = BRICK; L = BLOCK

STATE HIGHWAY ADMINISTRATION OF MARYLAND
OFFICE OF PLANNING AND PRELIMINARY ENGINEERING
BUREAU OF HIGHWAY STATISTICS

PAGE..... 5

STATE HIGHWAY LOCATION REFERENCE

ROUTE NUMBER.....US 48 CONTINUED
INVENTORY DIRECTION....EAST
NAME: NATIONAL FREEWAY

COUNTY-GARRETT
SHA DISTRICT.....6
DATE.....12/31/89

.....STATE.....	SYSTEM ..FEDERAL...	FUNC CLASS	HWY TYPE	ACCESS CTL	MILEPOINT MILEPOINT DESCRIPTION	MARKED LANES	SURFACE WIDTH/TYPE*	AAOT
PRIMARY	R FAP	100 R	2	DIVIDED	FULL	10.70			
						STRUC #11047	5	60I	6,000
						11.10	6	72I	
						11.44	5	60I	
						12.05	4	48I	
						12.21	5	60I	
						13.40	6	72I	
						14.00			11,700
					US0040	NATIONAL PIKE			
					US0219	ELKINS OAKLAND RD			
						STRUC #11049			
						14.00			
						14.61	5	60I	
						14.85	4	48I	
						15.20	5	60I	
						15.84	6	72I	
						16.07	5	60I	
					CO0182	AMISH RD			
						STRUC #11052			
						17.10	4	48I	
						18.38			
						18.79			
					CO0187	STRUC #11051 BIG SHADE RUN			
						SHADE HOLLOW RD			
						STRUC #11050			
						18.82	6	72I	
						18.91			13,500
					MO0495	BITTENDER RD			
						STRUC #11019			
						19.45	5	60I	
						19.48	4	48I	
						20.44			
						20.53			
						20.62			
					CO0218	STRUC #11053 CASSELMAN RIVER	5	60I	
						21.67			
						21.67			
					US0219J	FOSTERS INN RD			
						STRUC #11032			
						22.55			
						CHESTNUT RIDGE RD			
						STRUC #11055			
						22.55	4	48I	
						22.75	6	72I	
						22.91	5	60I	
						24.20			
					CO0214	LOWER NEW GERMANY RD			
						STRUC #11041			
						24.27	4	48I	
						25.20	5	60I	
						25.54	6	72I	
						26.14			
					CO0208	GREEN LANTERN RD			
						STRUC #11044			
						26.27	4	48I	
						26.27			
						26.67			

* A,B = UNIMPROVED; C = GRADED & DPAINED; D,E = SOIL, GRAVEL, STONE; F,G = LOW TYPE BITUMINUS; H,I = HIGH TYPE BITUMINUS;
J = CONCRETE; K = BRICK; L = BLOCK

STATE HIGHWAY ADMINISTRATION OF MARYLAND
 OFFICE OF PLANNING AND PRELIMINARY ENGINEERING
 BUREAU OF HIGHWAY STATISTICS

STATE HIGHWAY LOCATION REFERENCE

ROUTE NUMBER.....US 48 CONTINUED
 INVENTORY DIRECTION.....EAST
 NAME: NATIONAL FREEWAY

COUNTY-GARRETT
 SHA DISTRICT.....6
 DATE.....12/31/89

SYSTEM	SYSTEM		FUNC CLASS	HWY TYPE	ACCESS CTL	MILEPOINT	MILEPOINT DESCRIPTION	MARKED LANES	SURFACE WIDTH/TYPE*	AAOT
	STATE	FEDERAL								
PRIMARY	R	FAP 100 R	2	DIVIDED	FULL	27.46		5	60I	13,500
						28.07		6	72I	
						28.28	M009488 OLD FROSTBURG RD			
						28.28	STRUC #11043			
						28.44		5	60I	
						28.79		4	48I	
						30.14	M00546 FINZEL RD			
						30.14	STRUC #11012			
						30.57		5	60I	
						32.15	ALLEGANY CO/L			

ROUTE NUMBER.....US 50
 INVENTORY DIRECTION.....EAST
 NAME: GEORGE WASH HWY

SECONDARY	R	FAP 204 R	6	UNDIVIDED	NONE	.00		2	20I	900
						2.07	US0219 ELKINS OAKLAND RD			1,400
						8.98		2	28I	
						9.05	M00560 LOCH LYNN GORMAN RD			
						9.06	R/R #CSX 832 571 S			
						9.08	STRUC #11013 POTOMAC RIVER			
						9.12	W VIRGINIA ST/L			

ROUTE NUMBER.....MD 135
 INVENTORY DIRECTION.....EAST
 NAME: OAKLAND WESTERNPORT RD

SECONDARY	U	FAP 206 R	6	UNDIVIDED	PART	.00	US0219 ELKINS OAKLAND RD	2	24I	9,500
	R					.00	M00219 NINTH ST			
						.09	OUT CORP LMTS OAKLAND			
						.10	M00825B OLD SEC MD 135			
				DIVIDED		.20		3	31I	
						.28		2	24I	
						.35	M00826A OLD SEC US 219			
				UNDIVIDED		.39		2	50I	
	U					.41	IN CORP LMTS MT LAKE PARK			
						.49		2	24I	
						.95	M00825B G ST			10,200
						1.34	STRUC #11014 L YOUGHIOGHENY RIVER			
					NONE	1.46	M00560 LOCH LYNN GORMAN RD			6,100
						1.75	STRUC #11036 L YOUGHIOGHENY RIVER			
	R					1.77	OUT CORP LMTS MT LAKE PARK			

* A,B = UNIMPROVED; C = GRADED & DRAINED; D,E = SOIL, GRAVEL, STONE; F,G = LOW TYPE BITUMINUS; H,I = HIGH TYPE BITUMINUS;
 J = CONCRETE; K = BRICK; L = BLOCK

STATE HIGHWAY ADMINISTRATION OF MARYLAND
OFFICE OF PLANNING AND PRELIMINARY ENGINEERING
BUREAU OF HIGHWAY STATISTICS

PAGE..... 8

STATE HIGHWAY LOCATION REFERENCE

ROUTE NUMBER.....US 219
INVENTORY DIRECTION....NORTH
NAME: ELKINS OAKLAND RD

COUNTY-GARRETT
SHA DISTRICT.....6
DATE.....12/31/89

SYSTEM		FUNC		HWY		ACCESS		MILEPOINT	MILEPOINT DESCRIPTION	MARKED LANES	SURFACE WIDTH/TYPE*	AADT
STATE	FEDERAL	CLASS	TYPE	CTL								
SECONDARY	R	FAP	2D1	R	6	UNDIVIDED	NONE	.00	W VIRGINIA ST/L	2	2D1	1,150
								1.57				1,300
								1.75	STRUC #11D24 YOUGHIOGHENY RIVER			
								3.04	USD05D GEORGE WASH HWY	2	22I	2,200
								6.52	STRUC #11D23 CHERRY CREEK	2	24I	
								6.97				
								9.24	MDD826D OLD US 219			4,300
								9.34				
								9.44	USD219B US 219 SPUR			
								9.58	MDD826C OLD US 219			
						PART		10.33	STRUC #11D35 YOUGHIOGHENY RIVER			
								10.35	R/R #CSX 144 848 M			
								10.60	USD219A US 219 SPUR			
								10.60	MDD826B OLD US 219			
								10.88	IN CORP LMTS OAKLAND			
	U	FAS	1004				NONE	10.96	MDD135 OAKLAND WESTERNPORT RD	2	55I	9,525
NAME: OAK ST								10.96	MDD219 NINTH ST			
								11.04		2	4D1	
								11.51	MDD39 OAK ST	2	38I	
PRIMARY			1003					11.51				
NAME: THIRD ST								11.66		2	33I	
								11.83		2	26I	
								11.95		2	4D1	
								12.11		2	24I	
	R							12.35	DUT CORP LMTS OAKLAND			
NAME: ELKINS OAKLAND RD								12.35				
		FAP	2D1		6			13.53				4,600
								15.14				4,800
								17.75				5,565
								19.60				
								22.04	STRUC #11D21 DEEP CREEK LAKE			
						PART		22.11		2	22I	
								22.15		2	24I	
								24.91		3	36I	
								25.46		2	24I	
								25.76		3	36I	
						NONE		25.93	MDD42 MATTINGLEY HILL RD			2,600
								26.40		2	24I	
								27.01		2	22I	
								27.62	STRUC #11J22 ROCKLICK CREEK			
								28.95	MDD826P OLD MD 135			

* A, B = UNIMPROVED; C = GRADED & DRAINED; D, E = SOIL, GRAVEL, STONE; F, G = LOW TYPE BITUMINUS; H, I = HIGH TYPE BITUMINUS;
J = CONCRETE; K = BRICK; L = BLOCK

STATE HIGHWAY ADMINISTRATION OF MARYLAND
OFFICE OF PLANNING AND PRELIMINARY ENGINEERING
BUREAU OF HIGHWAY STATISTICS

STATE HIGHWAY LOCATION REFERENCE

ROUTE NUMBER.....US 219 CONTINUED
INVENTORY DIRECTION....NORTH
NAME: ELKINS OAKLAND RD

COUNTY-GARRETT
SHA DISTRICT.....6
DATE.....12/31/89

STATE	SYSTEM	FEDERAL	FUNC CLASS	HWY TYPE	ACCESS CTL	MILEPOINT	MILEPOINT DESCRIPTION	MARKED LANES	SURFACE WIDTH/TYPE*	AAOT
PRIMARY	R	FAP	201 R	6	UNDIVED	NONE	29.10 MO0826P OLD MO 135	2	22I	2,600
							29.17 STRUC #11020 S BEAR CREEK			
							29.43 STRUC #11031 S BEAR CREEK			
							29.54 STRUC #11030 S BEAR CREEK			
	U						30.52 IN CORP LMTS ACCIDENT			
							30.81	2	30I	
							31.10	2	28I	
							31.15	2	24I	
	R						31.34 OUT CORP LMTS ACCIDENT			
							31.61	3	36I	
							32.14 US0219C US 219 SPUR	2	24I	
							32.68			
							32.84			2,400
							32.91 STRUC #11037 BEAR CREEK			
							32.98	3	36I	
							33.79 MO0826E OLD US 219			
							35.16 MO0826M RABBIT HOLLOW RD			
							35.71 US0219G US 219 SPUR			
							35.99 US0219F US 219 SPUR			
							36.20 US0219D US 219 SPUR			
							36.24	4	48I	
							36.47	3	36I	
							36.76 US0219E US 219 SPUR			
							36.82	2	24I	
							37.05 MO0948H SERVICE RD B			
							37.51 US0048 NATIONAL FREEWAY (AHEAD)			
							37.51 US0040 NATIONAL PIKE			
							37.51 STRUC #11049			
SECONDARY			203				46.06 US0219J CHESTNUT RIDGE RD	2	36I	2,300
NAME: CHESTNUT RIDGE RD							46.06			
							46.06 US0048 NATIONAL FREEWAY (BACK)			
							46.06 STRUC #11055			
							46.20	2	24I	
NAME: SALISBURY RD							46.54 US0040AL NATIONAL PIKE			
							48.60 PENNSYLVANIA ST/L			

ROUTE NUMBER.....US 219A
INVENTORY DIRECTION....EAST
NAME: US 219 SPUR

SECONDARY	R	NFA		R	9	UNDIVED	NONE	.00	MO0826B	OLD US 219 (BACK)	2	20I
								.00	US0219	ELKINS OAKLAND RD		

* A,B = UNIMPROVED; C = GRADED & DRAINED; D,E = SOIL, GRAVEL, STONE; F,G = LOW TYPE BITUMINUS; H,I = HIGH TYPE BITUMINUS;
J = CONCRETE; K = BRICK; L = BLOCK

STATE HIGHWAY ADMINISTRATION OF MARYLAND
 OFFICE OF PLANNING AND PRELIMINARY ENGINEERING
 BUREAU OF HIGHWAY STATISTICS

PAGE..... 10

STATE HIGHWAY LOCATION REFERENCE

ROUTE NUMBER.....US 219A CONTINUED
 INVENTORY DIRECTION....EAST
 NAME: US 219 SPUR

COUNTY-GARRETT
 SHA DISTRICT.....6
 DATE.....12/31/89

STATE	SYSTEM	FEDERAL	FUNC CLASS	HWY TYPE	ACCESS CTL	MILEPOINT	MILEPOINT	DESCRIPTION	MARKED LANES	SURFACE WIDTH/TYPE*	AADT
	SECONDARY	R	NFA	R	9	UNDIVID	NONE	.10 MDD826A OLD US 219	2	20I	
ROUTE NUMBER.....US 219B INVENTORY DIRECTION....EAST NAME: US 219 SPUR											
	SECONDARY	R	NFA	R	9	UNDIVID	NDNE	.00 MDD826C OLD US 219 .01 USD219 ELKINS OAKLAND RD	2	12I	
ROUTE NUMBER.....US 219C INVENTORY DIRECTION....EAST NAME: US 219 SPUR											
	SECONDARY	R	NFA	R	9	UNDIVID	NONE	.00 MDD826G OLD US 219 .01 USD219 ELKINS OAKLAND RD	2	20H	
ROUTE NUMBER.....US 219D INVENTORY DIRECTION....EAST NAME: US 219 SPUR											
	SECONDARY	R	NFA	R	9	UNDIVID	NDNE	.00 USD219 ELKINS OAKLAND RD .01 MDD826J OLD US 219	2	20H	
ROUTE NUMBER.....US 219E INVENTORY DIRECTION....EAST NAME: US 219 SPUR											
	SECONDARY	R	NFA	R	9	UNDIVID	NDNE	.00 USD219 ELKINS OAKLAND RD .01 MDD826J OLD US 219	2	20H	
ROUTE NUMBER.....US 219F INVENTORY DIRECTION....EAST NAME: US 219 SPUR											
	SECONDARY	R	NFA	R	9	UNDIVID	NDNE	.00 MDD826K OLD US 219 .02 USD219 ELKINS OAKLAND RD	2	18I	
ROUTE NUMBER.....US 219G INVENTORY DIRECTION....EAST NAME: US 219 SPUR											
	SECONDARY	R	NFA	R	9	UNDIVID	NDNE	.00 USD219 ELKINS OAKLAND RD	2	20H	

* A,B = UNIMPROVED; C = GRADED & DRAINED; D,E = SOIL, GRAVEL, STONE; F,G = LOW TYPE BITUMINUS; H,I = HIGH TYPE BITUMINUS;
 J = CONCRETE; K = BRICK; L = BLOCK

STATE HIGHWAY ADMINISTRATION OF MARYLAND
 OFFICE OF PLANNING AND PRELIMINARY ENGINEERING
 BUREAU OF HIGHWAY STATISTICS

STATE HIGHWAY LOCATION REFERENCE

ROUTE NUMBER.....US 219G CONTINUED
 INVENTORY DIRECTION....EAST
 NAME: US 219 SPUR

COUNTY-GARRETT
 SHA DISTRICT.....6
 DATE.....12/31/89

STATE	SYSTEM	FEDERAL	CLASS	HWY TYPE	ACCESS CTL	MILEPOINT	MILEPOINT	DESCRIPTION	LANES	SURFACE WIDTH/TYP*	AAOT
SECONDARY	R	NFA	R	9	UNOIVEO	NONE	.04	MD0826L OLD US 219	2	20H	
ROUTE NUMBER.....US 219J INVENTORY DIRECTION....NORTH NAME: CHESTNUT RIOGE RO											
SECONDARY	R	FAS 1013	R	7	UNOIVEO	NONE	.00	C00216 CHESTNUT RIOGE RO (BACK)	2	20I	1,399
							.06		2	36I	
							.14	US0219 CHESTNUT RIOGE RO (AHEAD)			
							.14	US0048 NATIONAL FREEWAY			
							.14	STRUC #11055			
ROUTE NUMBER.....US 219UL INVENTORY DIRECTION....NORTH NAME: PROPOSED											
PROPOSEO	U	FAP 201	R	6	UNOIVEO	NONE	.00	MD0219 NINTH ST	2	24I	6,899
	R						.84	OUT CORP LMTS OAKLAND	2	20I	
							2.02	US0219 ELKINS OAKLAND RO			
ROUTE NUMBER.....MO 495 INVENTORY DIRECTION....NORTH NAME: SWANTON RD											
SECONDARY	R	FAS 1011	R	7	UNOIVEO	NONE	.00	MD0135 WESTERNPORT RO	2	22I	1,600
							.14	MO 495 SPUR			
							2.73	STRUC #11034 CRABTREE CREEK			
							3.15		3	34I	
							3.24		2	24I	
							3.26	STRUC #11033 CRABTREE CREEK			
							3.31		2	22I	
							9.70				1,925
							13.65		2	24I	
							14.69				2,000
							17.04		2	22I	
							19.34		2	24H	
							19.38		2	23I	
							20.50	STRUC #11025 TARKILN RUN			
							22.44		2	24I	
							22.46	MO0948P SERVICE RD			
							22.65	US0048 NATIONAL FREEWAY			
							22.65	STRUC #11019			

* A,B = UNIMPROVED; C = GRADED & ORAINED; O,E = SOIL, GRAVEL, STONE; F,G = LOW TYPE BITUMINUS; H,I = HIGH TYPE BITUMINUS;
 J = CONCRETE; K = BRICK; L = BLOCK

STATE HIGHWAY ADMINISTRATION OF MARYLAND
OFFICE OF PLANNING AND PRELIMINARY ENGINEERING
BUREAU OF HIGHWAY STATISTICS

PAGE..... 12

STATE HIGHWAY LOCATION REFERENCE

ROUTE NUMBER.....MD 495 CONTINUED
INVENTORY DIRECTION....NORTH
NAME: BITTENDER RD

COUNTY-GARRETT
SHA DISTRICT.....6
DATE.....12/31/89

SYSTEM	FUNC CLASS	HWY TYPE	ACCESS CTL	MILEPOINT	MILEPOINT DESCRIPTION	MARKED LANES	SURFACE WIDTH/TYP*	AADT
SECONDARY	U FAS 1D11 R 7	UNDIVIDED	NONE	22.78	IN CORP LMTS GRANTSVILLE	2	24I	2,000
				22.82		2	19H	
				22.94	USDD4DAL NATIONAL PIKE			

ROUTE NUMBER.....MD 495A
INVENTORY DIRECTION....EAST
NAME: MD 495 SPUR

SECONDARY	R NFA R 9	UNDIVIDED	NONE	.00	MDD135 OAKLAND WESTERNPORT RD	2	16H	
				.12		2	20I	
				.15	MDD495 SWANTON RD			

ROUTE NUMBER.....MD 546
INVENTORY DIRECTION....NORTH
NAME: FINZEL RD

SECONDARY	R FAS 1D15 R 7	UNDIVIDED	NONE	.98	COD2D4 FINZEL RD (BACK)	3	36I	1,100
				1.07	USDD4B NATIONAL FREEWAY			
				1.07	STRUC #11D12			
				1.15	MDD546F ACCESS RD			
				1.22	USDD4DAL NATIONAL PIKE			
				1.22	STRUC #110D5			
				1.58	MDD946 FINZEL RD			
				1.78		2	22I	
				3.47		2	24I	
				3.57		2	22I	
				3.75				850
				4.37	PENNSYLVANIA ST/L			

ROUTE NUMBER.....MD 546F
INVENTORY DIRECTION....NORTH
NAME: ACCESS RD

SECONDARY	R NFA R 9	DIVIDED UNDIVIDED	NONE	.00	MDD546 FINZEL RD	2	38I	199
				.03		2	24I	
				.35		2	36I	
				.43	USDD4DAL NATIONAL PIKE			

* A,B = UNIMPROVED; C = GRADED & DRAINED; D,E = SOIL, GRAVEL, STONE; F,G = LOW TYPE BITUMINUS; H,I = HIGH TYPE BITUMINUS;
J = CONCRETE; K = BRICK; L = BLOCK

STATE HIGHWAY ADMINISTRATION OF MARYLAND
OFFICE OF PLANNING AND PRELIMINARY ENGINEERING
BUREAU OF HIGHWAY STATISTICS

PAGE..... 14

STATE HIGHWAY LOCATION REFERENCE

ROUTE NUMBER.....MD 742 CONTINUED
INVENTORY DIRECTION....NORTH
NAME: OLD MD 42

COUNTY-GARRETT
SHA DISTRICT.....6
DATE.....12/31/89

STATE	SYSTEM	FEDERAL	FUNC CLASS	HWY TYPE	ACCESS CTL	MILEPOINT	MILEPOINT DESCRIPTION	MARKED LANES	SURFACE WIDTH/TYPE*	AADT
SECONDARY	U	NFA	R 8	UNDIVIDED	NONE	.31		2	38I	899
						.38		2	42I	
						.45		2	30I	
						.48	STRUC #IIDII YOUGHIOGHENY RIVER			
						.51				
	R					.87	OUT CORP LMTS FRIENDSVILLE	2	24I	
						.92	MDD042 MATTINGLEY HILL RD			

ROUTE NUMBER.....MD 8258
INVENTORY DIRECTION....EAST
NAME: OLD MD 135

SECONDARY	R	NFA	R 9	UNDIVIDED	NONE	.00	MDDI35 OAKLAND WESTERNPORT RD	2	18I	799
						.07		2	2DH	
	U					.25	MDD826A OLD US 219			
						.34	IN CORP LMTS MT LAKE PARK			
			8			.83				
						.89		2	20I	
						.94	MDDI35 OAKLAND WESTERNPORT RD			
NAME: G ST										

ROUTE NUMBER.....MD 825C
INVENTORY DIRECTION....EAST
NAME: OLD MD 135

SECONDARY	R	NFA	R 9	UNDIVIDED	NONE	.00	MDDI35 OAKLAND WESTERNPORT RD	2	12E	99
						1.23	MDDI35C MD 135 SPUR	2	8E	
						1.78	ROAD END			

ROUTE NUMBER.....MD 826A
INVENTORY DIRECTION....NORTH
NAME: OLD US 219

SECONDARY	R	NFA	R 9	UNDIVIDED	NONE	.00	ROAD END	2	18H	399
						.27	USD219A US 219 SPUR	2	22I	
						.43		2	32I	
						.54	MDDI35 OAKLAND WESTERNPORT RD	2	33I	
						.60		2	2DH	
						.65	MDD825B OLD US 219			

* A,B = UNIMPROVED; C = GRADED & DRAINED; D,E = SOIL, GRAVEL, STONE; F,G = LOW TYPE BITUMINUS; H,I = HIGH TYPE BITUMINUS;
J = CONCRETE; K = BRICK; L = BLOCK

STATE HIGHWAY ADMINISTRATION OF MARYLAND
 OFFICE OF PLANNING AND PRELIMINARY ENGINEERING
 BUREAU OF HIGHWAY STATISTICS

PAGE..... 15

STATE HIGHWAY LOCATION REFERENCE

ROUTE NUMBER.....MD 826B
 INVENTORY DIRECTION....NORTH
 NAME: CLD US 219

COUNTY-GARRETT
 SHA DISTRICT.....6
 DATE.....12/31/89

SYSTEM	FUNC	HWY	ACCESS	MILEPOINT	MILEPOINT DESCRIPTION	MARKED LANES	SURFACE WIDTH/TYPE*	AADT			
STATE	FEDERAL	CLASS	TYPE	CTL							
SECONDARY	U	NFA	R	9	UNDIVIDED NONE	.DD .DD .15	USD219A USD219	US 219 SPUR (BACK) ELKINS OAKLAND RD ROAD END	2	2DF	
ROUTE NUMBER.....MD 826C INVENTORY DIRECTION....NORTH NAME: OLD US 219											
SECONDARY	R	NFA	R	9	UNDIVIDED NONE	.DD .D2 .D7 .16	USD219B USD219	ROAD END US 219 SPUR ELKINS OAKLAND RD	2 2	16H 1DF	99
ROUTE NUMBER.....MD 826D INVENTORY DIRECTION....NORTH NAME: OLD US 219											
SECONDARY	R	NFA	R	9	UNDIVIDED NONE	.DD .D3 .D5	USD219	ROAD END ELKINS OAKLAND RD	2 2	17H 12E	99
ROUTE NUMBER.....MD 826E INVENTORY DIRECTION....NORTH NAME: OLD US 219											
SECONDARY	R	NFA	R	9	UNDIVIDED NONE	.DD .47	USD219	ROAD END ELKINS OAKLAND RD	2	2DH	99
ROUTE NUMBER.....MD 826G INVENTORY DIRECTION....NORTH NAME: OLD US 219											
SECONDARY	R	NFA	R	9	UNDIVIDED NONE	.DD .D1 .22	USD219C	ROAD END US 219 SPUR ROAD END	2	2DH	99
ROUTE NUMBER.....MD 826H INVENTORY DIRECTION....EAST NAME: NO NAME											
SECONDARY	R	NFA	R	9	UNDIVIDED NONE	.DD .D6	USDD4D	NATIONAL PIKE	2 2	2D1 2DF	

* A,B = UNIMPROVED; C = GRADED & DRAINED; D,E = SOIL, GRAVEL, STONE; F,G = LOW TYPE BITUMINUS; H,I = HIGH TYPE BITUMINUS;
 J = CONCRETE; K = BRICK; L = BLOCK

STATE HIGHWAY ADMINISTRATION OF MARYLAND
OFFICE OF PLANNING AND PRELIMINARY ENGINEERING
BUREAU OF HIGHWAY STATISTICS

STATE HIGHWAY LOCATION REFERENCE

ROUTE NUMBER.....MD 826H CONTINUED
INVENTORY DIRECTION....EAST
NAME: NO NAME

COUNTY-GARRETT
SHA DISTRICT.....6
DATE.....12/31/89

STATE	SYSTEM	FEDERAL	FUNC CLASS	HWY TYPE	ACCESS CTL	MILEPOINT	MILEPOINT DESCRIPTION	MARKED LANES	SURFACE WIDTH/TYPE*	AADT
	SECONDARY	R	NFA	R 9	UNDIVIDED	NONE	.13 .19	2	12F	
							ROAD END			
ROUTE NUMBER.....MD 826J INVENTORY DIRECTION....NORTH NAME: OLD US 219										
	SECONDARY	R	NFA	R 9	UNDIVIDED	NONE	.00 .01 .57 .64	2	20H	99
							ROAD END USD219D US 219 SPUR USD219E US 219 SPUR ROAD END			
ROUTE NUMBER.....MD 826K INVENTORY DIRECTION....EAST NAME: OLD US 219										
	SECONDARY	R	NFA	R 9	UNDIVIDED	NONE	.00 .15 .28	2	20H	99
							ROAD END USD219F US 219 SPUR ROAD END			
ROUTE NUMBER.....MD 826L INVENTORY DIRECTION....EAST NAME: OLD US 219										
	SECONDARY	R	NFA	R 9	UNDIVIDED	NONE	.00 .12 .15	2	20H	99
							ROAD END USD219G US 219 SPUR ROAD END			
ROUTE NUMBER.....MD 826M INVENTORY DIRECTION....EAST NAME: RABBIT HOLLOW RD										
	SECONDARY	R	NFA	R 9	UNDIVIDED	NONE	.00 .04 .31 .51	2 2 2	181 20H 181	99
							USD219 ELKINS OAKLAND RD CO0180 RABBIT HOLLOW RD (AHEAD)			
ROUTE NUMBER.....MD 826N INVENTORY DIRECTION....NORTH NAME: OLD US 219										
	SECONDARY	R	NFA	R 9	UNDIVIDED	NONE	.00	2	20H	99
							ROAD END			

* A,B = UNIMPROVED; C = GRADED & DRAINED; D,E = SOIL, GRAVEL, STONE; F,G = LOW TYPE BITUMINUS; H,I = HIGH TYPE BITUMINUS;
J = CONCRETE; K = BRICK; L = BLOCK

STATE HIGHWAY ADMINISTRATION OF MARYLAND
OFFICE OF PLANNING AND PRELIMINARY ENGINEERING
BUREAU OF HIGHWAY STATISTICS

PAGE..... 17

STATE HIGHWAY LOCATION REFERENCE

ROUTE NUMBER.....MD 826N CONTINUED
INVENTORY DIRECTION....NORTH
NAME: OLD US 219

COUNTY-GARRETT
SHA DISTRICT.....6
DATE.....12/31/89

STATE	SYSTEM	FEDERAL	FUNC CLASS	HWY TYPE	ACCESS CTL	MILEP DINT	MILEP DINT	DESCRIPTION	MARKED LANES	SURFACE WIDTH/TYP*	AADT
SECONDARY	R	NFA	R 9	UNDIVID	NONE	.18 .35	CDD358	COLLIER RD ROAD END	2	20H	99
ROUTE NUMBER.....MD 826P INVENTORY DIRECTION....NORTH NAME: OLD US 219											
SECONDARY	R	NFA	R 9	UNDIVID	NONE	.DD .16	USD219 USD219	ELKINS OAKLAND RD ELKINS OAKLAND RD	2	14H	99
ROUTE NUMBER.....MD 827A INVENTORY DIRECTION....NORTH NAME: OLD MD 39											
SECONDARY	R	NFA	R 9	UNDIVID	NONE	.DD .11	MDDD39	ROAD END HUTTON OAKLAND RD	2	18E	99
ROUTE NUMBER.....MD 827C INVENTORY DIRECTION....NORTH NAME: OLD MD 39											
SECONDARY	R	NFA	R 9	UNDIVID	NONE	.DD .04 .05	MDDD39A	ROAD END MD 39 SPUR ROAD END	2	22H	99
ROUTE NUMBER.....MD 828 INVENTORY DIRECTION....NORTH NAME: HUTTON OAKLAND RD											
SECONDARY	R	NFA	R 9	UNDIVID	NONE	.DD .03 .07	MDDD42	FIRST AVE ROAD END	2 2	18H 18J	99
ROUTE NUMBER.....MD 828A INVENTORY DIRECTION....EAST NAME: OLD MD 828											
SECONDARY	R	NFA	R 9	UNDIVID	NONE	.00 .03 .09	MDDD42A	ROAD END MD 42 SPUR ROAD END	2	18J	99

* A,B = UNIMPROVED; C = GRADED & DRAINED; D,E = SOIL, GRAVEL, STONE; F,G = LOW TYPE BITUMINUS; H,I = HIGH TYPE BITUMINUS;
J = CONCRETE; K = BRICK; L = BLOCK

STATE HIGHWAY ADMINISTRATION OF MARYLAND
OFFICE OF PLANNING AND PRELIMINARY ENGINEERING
BUREAU OF HIGHWAY STATISTICS

STATE HIGHWAY LOCATION REFERENCE

ROUTE NUMBER.....MD 946
INVENTORY DIRECTION.....NORTH
NAME: FINZEL RD

COUNTY-GARRETT
SHA DISTRICT.....6
DATE.....12/31/89

.....STATE.....	SYSTEM		FUNC CLASS	HWY TYPE	ACCESS CTL	MILEP DINT	MILEP DINT	DESCRIPTION	MARKED LANES	SURFACE WIDTH/TYP*	AADT
	R	FAS									
SECONDARY	R	FAS	101S	R	7	UNDIVED	NONE	.00 US0040AL NATIONAL PIKE .15 US0040AL NATIONAL PIKE .16 STRUC #11026 .52 .60	2	24I	99
								MDS46 FINZEL RD	2	21I 2DI	

ROUTE NUMBER.....MD 948B
INVENTORY DIRECTION.....SOUTH
NAME: OLD FROSTBURG RD

SECONDARY	R	NFA		R	9	UNDIVED	NONE	.19 CO0205 OLD FROSTBURG RD (BACK) .31 US0048 NATIONAL FREEWAY .31 STRUC #11043 .40 .43 CO0205 OLD FROSTBURG RD (AHEAD)	2	20I	199
									2	18G	

ROUTE NUMBER.....MD 948H
INVENTORY DIRECTION.....EAST
NAME: SERVICE RD B

SECONDARY	R	NFA		R	9	UNDIVED	NONE	.00 US0219 ELKINS OAKLAND RD .11 ROAD END	2	20E	
-----------	---	-----	--	---	---	---------	------	--	---	-----	--

ROUTE NUMBER.....MD 948K
INVENTORY DIRECTION.....EAST
NAME: SERVICE RD

SECONDARY	R	NFA		R	9	UNDIVED	NONE	.00 ROAD END .30 .40 CD0042 PIG'S EAR RD	2	14F 12F	199
-----------	---	-----	--	---	---	---------	------	--	---	------------	-----

ROUTE NUMBER.....MD 948L
INVENTORY DIRECTION.....EAST
NAME: SERVICE RD

SECONDARY	R	NFA		R	9	UNDIVED	NONE	.00 CD0042 PIG'S EAR RD .22 ROAD END	2	18F	
-----------	---	-----	--	---	---	---------	------	---	---	-----	--

* A,B = UNIMPRDVED; C = GRADED & DRAINED; D,E = SDIL, GRAVEL, STDNE; F,G = LOW TYPE BITUMINUS; H,I = HIGH TYPE BITUMINUS;
J = CONCRETE; K = BRICK; L = BLCK

STATE HIGHWAY ADMINISTRATION OF MARYLAND
 OFFICE OF PLANNING AND PRELIMINARY ENGINEERING
 BUREAU OF HIGHWAY STATISTICS

PAGE..... 19

STATE HIGHWAY LOCATION REFERENCE

ROUTE NUMBER.....MD 948P
 INVENTORY DIRECTION....EAST
 NAME: SERVICE RD

COUNTY-GARRETT
 SHA DISTRICT.....6
 DATE.....12/31/89

.....STATE.....	SYSTEM		FUNC CLASS	HWY TYPE	ACCESS CTL	MILEPOINT MILEPOINT	DESCRIPTION	MARKED LANES	SURFACE WIDTH/TYPE*	AADT
	R	NFA									
SECONDARY	R	NFA	R	9	NONE	.00	MDD495	SWANTON RD	2	2DF	
						.97			2	12F	
						1.15		ROAD END			

* A,B = UNIMPROVED; C = GRADED & DRAINED; D,E = SOIL, GRAVEL, STONE; F,G = LOW TYPE BITUMINUS; H,I = HIGH TYPE BITUMINUS;
 J = CONCRETE; K = BRICK; L = BLOCK

THE UNIVERSITY OF CHICAGO PRESS

THE UNIVERSITY OF CHICAGO PRESS

THE UNIVERSITY OF CHICAGO PRESS

THE UNIVERSITY OF CHICAGO PRESS

THE UNIVERSITY OF CHICAGO PRESS

THE UNIVERSITY OF CHICAGO PRESS

THE UNIVERSITY OF CHICAGO PRESS

THE UNIVERSITY OF CHICAGO PRESS

THE UNIVERSITY OF CHICAGO PRESS

THE UNIVERSITY OF CHICAGO PRESS

THE UNIVERSITY OF CHICAGO PRESS

THE UNIVERSITY OF CHICAGO PRESS

THE UNIVERSITY OF CHICAGO PRESS

THE UNIVERSITY OF CHICAGO PRESS

THE UNIVERSITY OF CHICAGO PRESS

THE UNIVERSITY OF CHICAGO PRESS

THE UNIVERSITY OF CHICAGO PRESS

THE UNIVERSITY OF CHICAGO PRESS

THE UNIVERSITY OF CHICAGO PRESS

THE UNIVERSITY OF CHICAGO PRESS

THE UNIVERSITY OF CHICAGO PRESS

THE UNIVERSITY OF CHICAGO PRESS

