



STATE OF MARYLAND


1988

HIGHWAY LOCATION REFERENCE

VOLUME 2
HARFORD Co. thru WORCESTER Co.



Published by
Maryland Department of Transportation
STATE HIGHWAY ADMINISTRATION



STATE HIGHWAY LOCATION REFERENCE


Introduction

This highway reference was established through the combined efforts of the State Highway Administration and the DOT Data Center working together to provide a method for uniquely identifying roadway locations (milepoints), and also to provide data elements that are most commonly requested.

With the ever increasing use of the computer and a growing realization of its capabilities to store and analyze data, it is essential that data relating to the highways be keyed to a common reference system in order that procedures for useful comparisons can be made related to the characteristics of the highways, government and administrative jurisdictions, geographic locations, program expenditures, traffic, services, etc. As new programs are proposed and implemented to deal with complex problems, needs for new kinds of information providing additional relationships become apparent and the use of a common reference system will provide detail and comparison of data necessary for planning, developing programs and managing the highway activities.

Since the use of the photolog has become increasingly important and is currently being utilized more frequently by SHA personnel to collect and analyze data, this Location Reference will provide information concerning the section of highway being viewed and is easily related due to the identifying roadway location (milepoints) used as the controlled key on each picture being the same as this listing.

This reference is based on conditions as of January 1, 1988. At present, procedures for incorporating changes, additions, deletions, etc. on a current basis are not available. The reference data will be updated on an annual basis with all data being based as of January 1st of each year. A corrected file showing all changes that occur during the year will be maintained by the Bureau of Highway Statistics.



GENERAL INFORMATION

This highway reference is arranged sequentially by county and by route number. Included are all State maintained highways, spurs, and service roads.

Milepoints for concurrent posted routes are included under each pertinent route number.

The State System is aggregated into primary and secondary by rural and urban designation.

The Federal System is aggregated into the various Federal Aid Systems by rural and urban designation. This is the functionally realigned system approved as of July 1, 1980.


Highways may be listed as undivided, divided or channelized by full, partial, or no control of access.

Milepoints are established for junctions of all State highways, structures, railroad crossings, traffic counts, and geographical boundaries.

The total marked lanes are listed including the travelled-way surface widths. Surface type codes are explained at the bottom of each page.

The average annual daily traffic is for the year 1987.

This reference represents only a portion of the data included in the Highway Information System. Additional data may be obtained by directing your request to the Bureau of Highway Statistics.




FEDERAL AID SYSTEM CLASSIFICATION CODES

<u>CODE</u>	<u>DESCRIPTION</u>
FAI	Federal Aid Interstate
FAP	Federal Aid Primary
FAS	Federal Aid Secondary
FAU	Federal Aid Urban
NFA	Non-Federal Aid

FEDERAL FUNCTIONAL CLASSIFICATION CODES

<u>CODE</u>	<u>DESCRIPTION</u>	<u>CODE</u>	<u>DESCRIPTION</u>
	<u>Rural</u>		<u>Urban</u>
01	Principal Arterial - Interstate	11	Principal Arterial - Interstate
02	Principal Arterial - Other	12	Principal Arterial - Other
06	Minor Arterial		Freeways or Expressways
07	Major Collector	14	Other Principal Arterial
08	Minor Collector	16	Minor Arterial
09	Local	17	Collector
		19	Local



STATE HIGHWAY ADMINISTRATION OF MARYLAND
OFFICE OF PLANNING AND PRELIMINARY ENGINEERING
BUREAU OF HIGHWAY STATISTICS

STATE HIGHWAY LOCATION REFERENCE

ROUTE NUMBER.....US 1
INVENTORY DIRECTION....NORTH
NAME: BELAIR RD

COUNTY-HARFORD
SHA DISTRICT.....4
DATE.....12/31/87

SYSTEM		FUNC CLASS	HWY TYPE	ACCESS CTL	MILEPOINT	MILEPOINT DESCRIPTION	MARKED LANES	SURFACE WIDTH/TYPE*	AADT
STATE	FEDERAL								
SECONDARY	R FAP	281 R 2	UNDIVIDED	NONE	.00	BALTIMORE CO/L	4	44I	16,425
					.00	STRUC #3001 L GUNPOWDER RIVER			
			DIVIDED		1.35	MJD152 FALLSTON RD			27,375
			UNDIVIDED		1.42				
			DIVIDED		1.61				
			UNDIVIDED		2.59		4	50I	
		123		FULL	2.67	MJD147 HARFORD RD			
NAME: BELAIR BY-PASS					2.67				
					2.67	USDD018U BELAIR RD			
					2.74		4	48I	
					3.24		3	36I	
			UNDIVIDED		3.59		2	24I	
					3.63	STRUC #12065 WINTERS RUN			
					4.07		3	36I	
					4.11	CJ0226 TOLLGATE RD			
			DIVIDED		4.11	STRUC #12066			
PRIMARY					4.34		2	44I	
			UNDIVIDED		4.61	MJD024 NO NAME			
					4.85		3	36I	
					5.06		2	24I	
		U 14			5.35	CJ158D VALE RD			
					5.35	STRUC #12067			
					6.15	MJD024 ROCK SPRINGS RD			7,200
					6.15	MJD924 ROCK SPRINGS RD			
					6.15	STRUC #12015			
					6.90	MJD023A NO NAME	2	16I	
					7.15		2	26I	
				NONE	7.19	USDD018U CONOWINGO RD	2	24I	
NAME: CONOWINGO RD					7.19				
		R 2			7.42	MJD023 GRANARY RD			
					7.82				18,500
			DIVIDED		8.27		2	28I	
			UNDIVIDED		8.32		3	36I	
					8.38	MJD543 ADY RD	3	34I	7,625
			DIVIDED		8.43		2	24I	
			UNDIVIDED		8.50				
					12.29	STRUC #12002 DEER CREEK			
					14.35	MJD136 WHITFORD RD			6,725
					16.40	MJD440 DUBLIN RD			7,675
					17.98	MJD161A MD 161 SPUR			
					18.03	MJD161 OARLINGTON RD			
					18.21	MJD623 CASTLETON RD			

* A,B = UNIMPROVED; C = GRADED & DRAINED; D,E = SOIL, GRAVEL, STONE; F,G = LOW TYPE BITUMINUS; H,I = HIGH TYPE BITUMINUS;
J = CONCRETE; K = BRICK; L = BLOCK

STATE HIGHWAY ADMINISTRATION OF MARYLAND
OFFICE OF PLANNING AND PRE-IMINARY ENGINEERING
BUREAU OF HIGHWAY STATISTICS

STATE HIGHWAY LOCATION REFERENCE

ROUTE NUMBER.....US 1 CONTINUED
INVENTORY DIRECTION....NORTH
NAME: CONOWINGO RD

COUNTY-HARFORD
SHA DISTRICT.....4
DATE.....12/31/87

SYSTEM		FEDERAL	CLASS	FUNC	HWY	ACCESS	MILEPOINT	MILEPOINT	DESCRIPTION	MARKED	SURFACE	AADT
STATE												
PRIMARY	R FAP	123	R	2	UNDIVIDED	NONE	18.31			3	36I	7,675
							19.79			2	20J	
							19.99			2	28J	
							20.12	STRUC #12DD1	SUSQUEHANNA RIVER			
							20.12		CECIL CO/L			

ROUTE NUMBER.....US 18U
INVENTORY DIRECTION....NORTH
NAME: BELAIR RD

SECONDARY	R FAP	281	R	6	DIVIDED	NONE	.00	MJD147	HARFORD RD (BACK)	4	48I	22,804
					UNDIVIDED		.00	USDD01	BELAIR BY-PASS	4	43I	
					DIVIDED		.04			2	24I	
					UNDIVIDED		.13					
					UNDIVIDED		.45					
					DIVIDED		.63					
				U 14	UNDIVIDED		.87		STRUC #12DD4 WINTERS RUN	3	34I	
					UNDIVIDED		1.24			3	45I	
							1.43					
				U			1.68		IN CORP LMTS BELAIR	4	56I	
					DIVIDED		1.70			5	60I	30,525
					UNDIVIDED		1.75			4	48I	
					UNDIVIDED		1.98	MJDD24	NO NAME	4	44I	
							2.58		US 18U & MD 924 SB/L (BOND ST)	3		
							2.65	MJD924	S MAIN ST (AHEAD)			
							2.65	MJDD22	CHURCHVILLE RD	3	38I	7,875
							3.22					
							3.22					
							3.22	MJD924	N MAIN ST (BACK)	2	28I	
							3.30			2	25I	
							3.57					
							3.57					
							3.68			2	29I	
							3.76			2	25I	
							3.94		OUT CORP LMTS BELAIR	2	24I	
							3.94					
							4.35					
							5.21	USDD01	BELAIR BY-PASS			

* A, B = UNIMPROVED; C = GRADED & DRAINED; D, E = SOIL, GRAVEL, STONE; F, G = LOW TYPE BITUMINUS; H, I = HIGH TYPE BITUMINUS;
J = CONCRETE; K = BRICK; L = BLOCK

STATE HIGHWAY ADMINISTRATION OF MARYLAND
 OFFICE OF PLANNING AND PRELIMINARY ENGINEERING
 BUREAU OF HIGHWAY STATISTICS

STATE HIGHWAY LOCATION REFERENCE

ROUTE NUMBER.....MD 7
 INVENTORY DIRECTION.....NORTH
 NAME: PHILADELPHIA RD

COUNTY-HARFORD
 SHA DISTRICT.....4
 DATE.....12/31/87

SYSTEM	FUNC	HWY	ACCESS	MILEPOINT	MILEPOINT DESCRIPTION	MARKED LANES	SURFACE WIDTH/TYPE*	AAOT
....STATE....	..FEDERAL...	CLASS	CTL					
SECONDARY	R	FAU	3217	U 16	UNOIVED NONE	.00	BALTIMORE CO/L	3,900
						.00	STRUC #3012 L GUNPOWDER FALLS	
						2.05	MJ0152 MOUNTAIN RD	
						2.31		
						3.70	STRUC #12011 WINTERS RUN	4,000
						4.03	OLD EMMORTON RD	
						4.51	MJ0024 EDGEWOOD RD	8,100
	FAS	1259		R 7		6.16		
						7.11	STRUC #12010 BYNUM RUN	
						7.28	MJ0136 CALVERY RD	4,700
						7.56	STRUC #12009 JAMES RUN	
						8.43		
						9.08	MJ0543A CRESWELL RD	2,825
						10.27	STRUC #12008 GRAYS RUN	
						10.88	STRUC #12007	
						10.88	R/R #CSX 140 805 F	
						11.22	US0040 PULASKI HWY	
						11.22	MJ0159 PERRYMAN RD (AHEAD)	

ROUTE NUMBER.....MD 7A
 INVENTORY DIRECTION.....NORTH
 NAME: OLD POST RD

SECONDARY	R	FAU	8103	U 16	DIVIOED NONE	.00	US0040 PULASKI HWY	11,225
					UNOIVED	.03		
						.12	STRUC #12073	
						.12	R/R #ATK S30 698 V	
					DIVIOED	.22		
NAME: POST RD						.39		
						.52	IN CORP LMTS HAVRE DE GRACE	
						.54		2 30I
						.74		2 24I
						.82		2 27I
						.93	R/R #CR S30 740 S	
					UNOIVED	1.10		2 35I
NAME: REVOLUTION ST						1.26		
						1.46	MJ0490 UNION AVE	2 40I
NAME: UNION AVE						1.46		
						2.03		2 38I
						2.07		4 52I
						2.10	R/R #ATK S30 705 D	
						2.12		2 38I
NAME: OTSEGO ST						2.12		

* A,B = UNIMPROVED; C = GRADED & DRAINED; D,E = SOIL, GRAVEL, STONE; F,G = LOW TYPE BITUMINUS; H,I = HIGH TYPE BITUMINUS;
 J = CONCRETE; K = BRICK; L = BLOCK

STATE HIGHWAY ADMINISTRATION OF MARYLAND
OFFICE OF PLANNING AND PRELIMINARY ENGINEERING
BUREAU OF HIGHWAY STATISTICS

PAGE..... 4

STATE HIGHWAY LOCATION REFERENCE

ROUTE NUMBER.....MD 7A CONTINUED
INVENTORY DIRECTION....NORTH
NAME: OTSEGO ST

COUNTY-HARFORD
SHA DISTRICT.....4
DATE.....12/31/87

SYSTEM	FUNC	HWY	ACCESS	MILEPOINT	MILEPOINT DESCRIPTION	MARKED LANES	SURFACE WIDTH/TYPE*	AAOT
....STATE....	..FEDERAL...	CLASS	TYPE	CTL				
SECONDARY	U	FAU 8103	U 16	UNDIVED	NONE	2	37I	11,225
				2.21				
				2.66	US0040 PULASKI HWY			
				2.66	MJ0155 OHIO ST (AHEAD)			
ROUTE NUMBER.....MD 22								
INVENTORY DIRECTION....EAST								
NAME: CHURCHVILLE RD								
SECONDARY	U	FAP 281	U 14	DIVIDED	NONE	5	68I	24,525
				.00	MJ0924 S MAIN ST			
				.00	US00018U BELAIR RD (BACK)			
				.04		5	60I	
				.12		4	78I	
				.25		4	69I	
R				UNDIVIDED		5	61I	
				DIVIDED	OUT CORP LMTS BELAIR	4	62I	
				UNDIVIDED		2	24I	
				.48				
				1.06	STRUC #12012 BYNUM RUN			
				1.92		2	36I	
			R 2	2.05	MJ0543 FOUNTAIN GREEN RD	3	36I	20,000
				2.12		2	24I	
				3.40		3	34I	
				3.59		2	24I	19,000
				DIVIDED				
				UNDIVIDED				
				4.10				
				4.50				
				5.43		2	38I	
		126		5.50	MJ0136 PRIEST FORD RD	2	43I	13,000
				5.54	MJ0155 LEVEL RD			
				5.58		2	24I	14,900
				6.32	MJ0156 ALOINO RD			14,075
				9.82	IS0095 J F K MEM HWY			16,725
				9.82				
				9.82	STRUC #HX 175			
				9.91		4	48I	
				10.06				
				10.30	MJ0132A IN CORP LMTS ABERDEEN			
				10.84	WEST BELAIR AVE	4	50I	
				10.95		6	68I	
				11.01	MJ0462 PARADISE RD	4	48I	20,225
				11.78	STRUC #12068			
				11.78	R/R #CSX 140 803 S			
				11.84	US0040 PULASKI HWY			21,000
				11.84	STRUC #12035			

* A,B = UNIMPROVED; C = GRADED & DRAINED; D,E = SOIL, GRAVEL, STONE; F,G = LOW TYPE BITUMINUS; H,I = HIGH TYPE BITUMINUS;
J = CONCRETE; K = BRICK; L = BLOCK

STATE HIGHWAY ADMINISTRATION OF MARYLAND
OFFICE OF PLANNING AND PRELIMINARY ENGINEERING
BUREAU OF HIGHWAY STATISTICS

STATE HIGHWAY LOCATION REFERENCE

ROUTE NUMBER.....MD 24
INVENTORY DIRECTION....NORTH
NAME: EDGEWOOD RD

COUNTY-HARFORD
SHA DISTRICT.....4
DATE.....12/31/87

STATE	SYSTEM	FEDERAL	CLASS	FUNC	HWY	ACCESS	MILEPINT	MILEPOINT DESCRIPTION	MARKED LANES	SURFACE WIDTH/TYPE*	AAOT	
SECONDARY	R	FAP	282	U	14	UNDIVIDED	PART	.00	ENT EDGEWOOD ARSENAL	2	24I	12,000
								.04	STRUC #12071			
								.04	R/R #ATK 53D 695 A			
								1.63				
								1.72	MJ0755 OLD EMMORTON RD	3	36I	15,600
								1.89				
								2.02	USDD40 PULASKI HWY			
								2.02	STRUC #12062			
								2.14	STRUC #12042 WINTERS RUN			
								2.54	STRUC #12070			
								2.54	R/R #CSX 14D 81D C			
								2.82	MJ0007 PHILADELPHIA RD			20,900
								3.20				
NAME: EMMORTON RD								3.27	MJ0755 OLD EMMORTON RD	3	36I	
PRIMARY								3.47		4	48I	
								3.61	ISDD95 J F K MEM HWY			21,500
								3.61	STRUC #HX D95			
NAME: NO NAME								4.18	MJ0924 EMMORTON RD			24,450
								4.18				
								6.56				24,200
								6.88				27,100
								7.78				25,750
								8.70				
								9.08	USDD018U IN CORP LMTS BELAIR			
								9.48	BELAIR RD			
								9.67	OUT CORP LMTS BELAIR			
								9.76		2	24I	
								9.96	USDD01 BELAIR BY-PASS (AHEAD)			
SECONDARY								11.50	USDD01 BELAIR BY-PASS (BACK)			15,000
NAME: ROCK SPRINGS RD								11.50				
								11.50	MJ0924 ROCK SPRINGS RD			
								11.50	STRUC #12015			
								11.65		2	29I	
								11.68				
								11.72		3	53I	
								11.76		4	48I	
								11.81				
								11.86		2	24I	
								11.98				
								13.30	MJ0023 JARRETTSVILLE RD			1,700
								13.78		2	26I	
								14.19		2	20I	

* A,B = UNIMPROVED; C = GRADED & DRAINED; D,E = SOIL, GRAVEL, STONE; F,G = LOW TYPE BITUMINUS; H,I = HIGH TYPE BITUMINUS;
J = CONCRETE; K = BRICK; L = BLOCK

STATE HIGHWAY LOCATION REFERENCE

ROUTE NUMBER.....MD 24 CONTINUED
 INVENTORY DIRECTION....NORTH
 NAME: ROCK SPRINGS RD

COUNTY-HARFORD
 SHA DISTRICT.....4
 DATE.....12/31/87

SYSTEM	FUNC CLASS	HWY TYPE	ACCESS CTL	MILEPOINT	MILEPOINT DESCRIPTION	MARKED LANES	SURFACE WIDTH/TYPE*	AAFT
SECONDARY	R FAS 1247 R 7	UNDIVIDED	NONE	16.39	STRUC #12018 STIRRUP RUN	2	20I	1,700
				17.36				1,825
				18.13	STRUC #12017 KELLOGG BRANCH			
				18.82	STRUC #12016 DEER CREEK			
				20.99	MJD165 BALDWIN MILL RD			1,125
				22.90	MJD136 WHITEFORD-HARKINS RD			
	NFA	8		23.43				900
				25.12	PENNSYLVANIA ST/L			

ROUTE NUMBER.....MD 24C
 INVENTORY DIRECTION....EAST
 NAME: OLD EMMORTON RD

SECONDARY	R NFA	R 9	UNDIVIDED	NONE	.00	CJD245	OLD EMMORTON RD	2	22H	
					.02	MJD024	EMMORTON RD			

ROUTE NUMBER.....US 40
 INVENTORY DIRECTION....EAST
 NAME: PULASKI HWY

SECONDARY	R FAP 125 U 14	DIVIDED	NONE	.00	BALTIMORE CO/L	4	48I	25,000
				.00	STRUC #3034 L GUNPOWDER FALLS			
				.04		4	48J	
				.17		4	48I	25,800
				1.96		4	48J	
				2.12	MJD152 MOUNTAIN RD/MAGNOLIA RD	4	48I	28,700
				3.62		4	40J	
				3.79	MJD755 OLD EMMORTON RD	4	48I	
				3.97		4	24I	
				4.02	MJD024 EMMORTON RD			
				4.02	STRUC #12062			
				4.12	STRUC #12028 WINTERS RUN	4	48I	
				4.43	STRUC #12027 WINTERS RUN BRANCH			
		R 2		6.35				
				7.26	STRUC #12026 BUSH RIVER			19,452
				8.10		4	48J	
				8.26		4	48I	24,750
				9.47	STRUC #12025 CHURCH CREEK			
				10.55		4	48J	
				10.71	MJD007 PHILADELPHIA RD	4	48I	
				10.71	MJD159 PERRYMAN RD			
	U	U 14		11.03	IN CORP LMTS ABERDEEN			

* A,B = UNIMPROVED; C = GRADED & DRAINED; O,E = SOIL, GRAVEL, STONE; F,G = LOW TYPE BITUMINUS; H,I = HIGH TYPE BITUMINUS;
 J = CONCRETE; K = BRICK; L = BLOCK

STATE HIGHWAY ADMINISTRATION OF MARYLAND
OFFICE OF PLANNING AND PRELIMINARY ENGINEERING
BUREAU OF HIGHWAY STATISTICS

STATE HIGHWAY LOCATION REFERENCE

ROUTE NUMBER.....US 40 CONTINUED
INVENTORY DIRECTION....EAST
NAME: PULASKI HWY

COUNTY-HARFORD
SHA DISTRICT.....4
DATE.....12/31/87

.....STATE.....	SYSTEM	FEDERAL	CLASS	FUNC	HWY	ACCESS	MILEPOINT	MILEPOINT	DESCRIPTION	MARKED	SURFACE	AADT
				CLASS	TYPE	CTL				LANES	WIDTH/TYPE*	
SECONDARY	U	FAP	125	U	14	DIVIDED	NONE	11.03	STRUC #12024 CRANBERRY RUN	4	48I	24,750
								11.40	MJD0715 SHORT LA			
								11.52	MJD0715 SHORT LA			
								11.52	STRUC #12023			
								11.77				19,575
								12.93				
								13.10	MJD0132 W BELAIR AVE	4	48J	
								13.58	STRUC #12069 SWAN CREEK	4	48I	23,800
								13.61	MJD022 ABERDEEN THRUWAY			23,700
								13.61	STRUC #12035			
R								13.95	OUT CORP LMTS ABERDEEN			
								14.60	STRUC #12022 SWAN CREEK			
				R	2			14.76				
								14.86	MJD0132 BELAIR RD			
				U	14			15.84				
								16.12				
								16.30	MJD007A OLD POST RD	4	48J	
U								16.81	IN CORP LMTS HAVRE DE GRACE	4	48I	
								17.50				
								17.68	MJD155 OHIO ST	6	48J	
								17.68	MJD007A OTSEGO ST	4	48I	
								17.77				
								17.87				
								17.89	END STATE MAINTENANCE			
								17.89	BEGIN TOLL MAINTENANCE			
						UNDIVIDED		17.99				
								18.02	MJD0763 SUPERIOR ST	4	46J	20,159
								18.24	STRUC #12021 SUSQUEHANNA RIVER			
								18.61	CECIL CO/L			

ROUTE NUMBER.....IS 95
INVENTORY DIRECTION....NORTH
NAME: J F K MEM HWY

PRIMARY	R	FAI	95	R	1	DIVIDED	FULL	.00	BALTIMORE CO/L	6	72I	94,875
								.00	STRUC #8X D55 L GUNPOWDER FALLS			
								.00	TOLL MAINTENANCE			
								.82	CDD26J OLD JOPPA RD			
								.82	STRUC #HX D64			
								1.59	CD1329 OLD MOUNTAIN RD			
								1.59	STRUC #HX D71			
								1.69	MJD152 MOUNTAIN RD			72,375

* A,B = UNIMPROVED; C = GRADED & DRAINED; D,E = SOIL, GRAVEL, STONE; F,G = LOW TYPE BITUMINUS; H,I = HIGH TYPE BITUMINUS;
J = CONCRETE; K = SPICK; L = BLOCK

STATE HIGHWAY LOCATION REFERENCE

ROUTE NUMBER.....IS 9S CONTINUED
INVENTORY DIRECTION.....NORTH
NAME: J F K MEM HWY

COUNTY-HARFORD
SHA DISTRICT.....4
DATE.....12/31/87

.....STATE.....	SYSTEM		FUNC CLASS	HWY TYPE	ACCESS CTL	MILEPOINT	MILEPOINT DESCRIPTION	MARKED LANES	SURFACE WIDTH/TYPE*	AADT
	R	FAI								
PRIMARY	R	FAI	9S R 1	DIVIDED	FULL	1.69	STRUC #HX 072	6	72I	72,375
						2.46	CJ0283 CLAYTON RD			
			U 11			2.46	STRUC #HX 080			
						3.28				
						3.29	STRUC #HX 088 WINTERS RUN			
						4.04	MJ0024 EMMORTON RD			61,250
			R 1			4.04	STRUC #HX 09S			
						5.46	CJ1044 ABINGDON RD			
						5.46	STRUC #HX 110			
						6.62	STRUC #HX 121 BYNUM RUN			
						6.81	MJ0136 CALVERY RD			
						6.81	STRUC #HX 123			
						7.10	STRUC #HX 12S JAMES RUN			
						7.98	CJ0476 BELCAMP RD			
						7.98	STRUC #HX 13S			
						8.74	IS009SM IS 9S SERVICE RD			
						8.74	IS009SN IS 9S SERVICE RD			
						9.58	IS009SN IS 9S SERVICE RD			
						9.71	IS009SM IS 9S SERVICE RD			
						10.93	CJ033J STEPNEY RD			
						10.93	STRUC #HX 164			
						12.17	MJ0022 ABERDEEN THRUWAY			54,550
						12.17	STRUC #HX 17S			
						12.90	STRUC #HX 183 CARSINS RUN			
						13.17	CJ0392 MAXA RD			
						13.17	STRUC #HX 187			
						13.59	STRUC #HX 191 SWAN CREEK			
						14.16	MJ0462 PARADISE RD			
						14.16	STRUC #HX 196			
						15.10	CJ0411 CHAPEL RD			
						15.10	STRUC #HX 206			
						15.69	CJ106S EARLTON RD			
						15.69	STRUC #HX 211			
						16.51	MJ015S LEVEL RD			
						16.51	STRUC #HX 220			
						16.55				
						16.98	CJ0180 LAPIOUM RD			52,267
						16.98	STRUC #HX 224			
						17.97				
						18.39	STRUC #HX 240 SUSQUEHANNA RIVER	6	78I	
						18.39	CECIL CO/L			

* A,B = UNIMPROVED; C = GRADED & DRAINED; D,E = SOIL, GRAVEL, STONE; F,G = LOW TYPE BITUMINUS; H,I = HIGH TYPE BITUMINUS;
J = CONCRETE; K = BRICK; L = BLOCK

STATE HIGHWAY ADMINISTRATION OF MARYLAND
OFFICE OF PLANNING AND PRE-IMINARY ENGINEERING
BUREAU OF HIGHWAY STATISTICS

STATE HIGHWAY LOCATION REFERENCE

ROUTE NUMBER.....IS 95M
INVENTORY DIRECTION.....EAST
NAME: I 95 SERVICE RD

COUNTY-HARFORD
SHA DISTRICT.....4
DATE.....12/31/87

....STATE....	SYSTEM ..FEDERAL...	FUNC CLASS	HWY TYPE	ACCESS CTL	MILEPOINT	MILEPOINT	DESCRIPTION	MARKED LANES	SURFACE WIDTH/TYPE*	AADT
PRIMARY	R NFA	R 9	UNDIVIDED	NONE	.DD	ISDD9S	J F K MEM HWY	2	15I	
					.DD		TOLL MAINTENANCE			
					.30			2	16I	
					.61			2	15I	
					.83	ISDD9S	J F K MEM HWY			
ROUTE NUMBER.....IS 95N										
INVENTORY DIRECTION.....EAST										
NAME: I 95 SERVICE RD										
PRIMARY	R NFA	R 9	UNDIVIDED	NONE	.DD	ISDD9S	J F K MEM HWY	2	15I	
					.DD		TOLL MAINTENANCE			
					.26			2	16I	
					.57			2	15I	
					.96	ISDD9S	J F K MEM HWY			
ROUTE NUMBER.....MD 132										
INVENTORY DIRECTION.....EAST										
NAME: WEST BELAIR AVE										
SECONDARY	R NFA U	U 19	UNDIVIDED	NONE	.00		CUL DE SAC	2	42I	11,300
					.02		IN CORP LMTS ABERDEEN			
					.10			2	48I	
					.15			2	36I	
	FAU 7104	16			.40	MJD132A	HILL RD			
					.42			2	24I	
					.75			2	30I	
					1.16	MJD462	PARADISE RD			3,400
					1.48			2	42I	
					1.50		R/R #CSX 148 8D4 Y			
					1.82		DIVIDED			
					1.83	USDD40	PULASKI HWY	4	54I	
	7108				1.86		UNDIVIDED			5,000
					1.93			4	29I	
					2.01			2	29J	
					2.09		STRUC #12D75			
					2.16	4J100J	NORMAN AVE	2	29I	

* A,B = UNIMPROVED; C = GRADED & DRAINED; D,E = SOIL, GRAVEL, STONE; F,G = LOW TYPE BITUMINUS; H,I = HIGH TYPE BITUMINUS;
J = CONCRETE; K = BRICK; L = BLOCK

STATE HIGHWAY LOCATION REFERENCE

ROUTE NUMBER.....MO 132A
 INVENTORY DIRECTION....NORTH
 NAME: HILL RO

COUNTY-HARFORD
 SHA DISTRICT.....4
 DATE.....12/31/87

STATE	SYSTEM	FEDERAL	FUNC CLASS	HWY TYPE	ACCESS CTL	MILEPOINT	MILEPOINT DESCRIPTION	MARKED LANES	SURFACE WIDTH/TYPE*	AAOT
	U	FAU	7104 U 16	DIVIDED	NONE	.00	MJ0132 WEST BELAIR AVE	5	53I	5,099
						.03		5	58I	
						.24	MJ0022 NORTHERN THRUWAY			

ROUTE NUMBER.....MO 132B
 INVENTORY DIRECTION....EAST
 NAME: W BELAIR AVE

	U	FAU	7104 U 16	UNOIVED	NONE	.00	ROAD END	2	24I	5,699
			7103			.16		2	30I	
						.16				
						.25		2	25I	
						.39		2	27I	
				DIVIDED		.43		2	29I	
						.46	MJ0022 ABERDEEN THRUWAY	2	36I	8,799
				UNOIVED		.50		2	47I	
						.54		2	22I	
						.60		2	30I	
						.77		2	20I	
	R					.96	OUT CORP LMTS ABERDEEN			5,999
						1.56	STRUC #12013 SWAN CREEK			
						1.86	R/R #ATK 530 697 N			
						1.86	STRUC #12061			
						1.89	J5004J PULASKI HWY			

ROUTE NUMBER.....MO 136
 INVENTORY DIRECTION....NORTH
 NAME: CALVERY RO

	R	FAS	1253 R 7	UNOIVED	NONE	.00	MJ0007 PHILADELPHIA RO	2	21I	4,600
						.18		2	24I	
						.33	IS0095 J F K MEM HWY			
						.33	STRUC #HX 123			
						.41		2	21I	
						2.41	MJ0543 CRESTWELL RD			3,100
						3.99	STRUC #12034 JAMES RUN			
		FAP	283 6			4.54				2,600
						6.14		3	35I	
						6.19	MJ0022 CHURCHVILLE RO			
						6.22		2	21I	6,000
						7.87				4,650
						9.17	STRUC #12033 DEER CREEK			

* A,B = UNIMPROVED; C = GRADED & DRAINED; D,E = SOIL, GRAVEL, STONE; F,G = LOW TYPE BITUMINUS; H,I = HIGH TYPE BITUMINUS;
 J = CONCRETE; K = BRICK; L = BLOCK

STATE HIGHWAY ADMINISTRATION OF MARYLAND
OFFICE OF PLANNING AND PRELIMINARY ENGINEERING
BUREAU OF HIGHWAY STATISTICS

STATE HIGHWAY LOCATION REFERENCE

ROUTE NUMBER.....MD 136 CONTINUED
INVENTORY DIRECTION....NORTH
NAME: PRIEST FORD RD

COUNTY-HARFORD
SHA DISTRICT.....4
DATE.....12/31/87

SYSTEM	FUNC	HWY	ACCESS	MILEPOINT	MILEPOINT	DESCRIPTION	MARKED	SURFACE	AADT	
....STATE....	..FEDERAL...	CLASS	TYPE	CTL	LANES	WIDTH/TYPE*		
SECONDARY	R	FAP	283	R	6	UNDIVED	NONE			
NAME: WHITEFORD RD										
					11.77					
					11.81	US0001	BELAIR RD	4	39I	4,650
					11.83			4	24I	4,925
					12.61			2	24I	
					12.81	MJD440	DUBLIN RD			4,050
					13.76			2	36I	
					13.92			2	24I	
					14.26					4,475
					14.89		STRUC #12032 BROAD CREEK			
					16.24	MJD646	PROSPECT RD			4,525
					17.92			3	36I	
					18.46			4	48I	
	FAS	1238		7	19.16	MJD165	PYLESVILLE RD	2	21I	725
NAME: HARKINS RD										
					21.64	MJD624	GRACETON RD			
					23.75	MJD024	ROCK SPRINGS RD			1,075
					24.30		STRUC #12031 FALLING BRANCH			
					26.39		STRUC #12030 BIG BRANCH			
					26.43					1,025
					29.04		STRUC #12029 ISLAND BRANCH			
					30.04	MJD023	NORRISVILLE RD			

ROUTE NUMBER.....MD 138
INVENTORY DIRECTION....EAST
NAME: TROYER RD

SECONDARY	R	FAP	278	R	6	UNDIVED	NONE			
					.00		BALTIMORE CO/L	2	21I	1,050
					.93	MJDD23	NORRISVILLE RD			

ROUTE NUMBER.....MD 146
INVENTORY DIRECTION....NORTH
NAME: JARRETTSVILLE PIKE

SECONDARY	R	FAP	279	R	6	UNDIVED	NONE			
					.00		BALTIMORE CO/L	2	24I	8,925
					3.57	MJD152	FALLSTON RD			4,725
					5.09			3	35I	
					5.14	MJD023	NORRISVILLE RD			

ROUTE NUMBER.....MD 147
INVENTORY DIRECTION....NORTH
NAME: HARFORD RD

SECONDARY	R	FAS	1245	R	7	UNDIVED	NONE	.00	BALTIMORE CO/L	2	21I	6,600
-----------	---	-----	------	---	---	---------	------	-----	----------------	---	-----	-------

* A,B = UNIMPROVED; C = GRADED & DRAINED; D,E = SOIL, GRAVEL, STONE; F,G = LOW TYPE BITUMINUS; H,I = HIGH TYPE BITUMINUS;
J = CONCRETE; K = BRICK; L = BLOCK

STATE HIGHWAY ADMINISTRATION OF MARYLAND
 OFFICE OF PLANNING AND PRELIMINARY ENGINEERING
 BUREAU OF HIGHWAY STATISTICS

STATE HIGHWAY LOCATION REFERENCE

ROUTE NUMBER.....MD 155
 INVENTORY DIRECTION....EAST
 NAME: LEVEL RD

COUNTY-HARFORD
 SHA DISTRICT.....4
 DATE.....12/31/87

SYSTEM	FUNC	HWY	ACCESS	MILEPOINT	MILEPOINT DESCRIPTION	MARKED LANES	SURFACE WIDTH/TYPE*	AADT		
....STATE....	..FEDERAL...	CLASS	CTL							
SECONDARY	R	FAP	281 R 6	UNDIVIDED	NONE	.00	MJ0022 CHURCHVILLE RD	2	29I	6,500
						.04		2	21I	
						.47		2	24I	12,075
						2.74	MJ0155B CROSSOVER			
						2.90	MJ0155A CROSSOVER			
					PART	3.12				
						3.77	MJ0161 DARLINGTON RD			
						4.16	MJ0155C CROSSOVER			
					NONE	4.46	MJ0156 ALDINO RD			9,450
					PART	4.79	MJ0462 PARADISE AVE			10,125
					NONE	6.56	IS0095 J F K MEM HWY			12,575
						6.56	STRUC #HX 220			
						7.92				
						8.19		2	48I	
						8.69	IN CORP LMTS HAVRE DE GRACE	4	48I	
						8.69	R/R #CSX 140 792 G			
						8.72	MJ0763 SUPERIOR ST	2	18I	
						3.72				
						8.75				
						9.09	MJ0007A OTSEGO ST (AHEAD)	2	36I	
						9.09	JS0040 PULASKI HWY			

ROUTE NUMBER.....MD 155A
 INVENTORY DIRECTION....NORTH
 NAME: CROSSOVER

SECONDARY	R	NFA	R 9	UNDIVIDED	NONE	.00	CJ0388 MCCOMMONS RD	2	24H	
						.01	MJ0155 LEVEL RD			

ROUTE NUMBER.....MD 155B
 INVENTORY DIRECTION....NORTH
 NAME: CROSSOVER

SECONDARY	R	NFA	R 9	UNDIVIDED	NONE	.00	CJ0388 MCCOMMONS RD	2	24H	
						.03	MJ0155 LEVEL RD			

ROUTE NUMBER.....MD 155C
 INVENTORY DIRECTION....NORTH
 NAME: CROSSOVER

SECONDARY	R	NFA	R 9	UNDIVIDED	NONE	.00	CJ0414 RIDER LA	2	40H	
						.02	MJ0155 LEVEL RD			

* A,B = UNIMPROVED; C = GRADED & DRAINED; D,E = SOIL, GRAVEL, STONE; F,G = LOW TYPE BITUMINUS; H,I = HIGH TYPE BITUMINUS;
 J = CONCRETE; K = BRICK; L = BLOCK

STATE HIGHWAY LOCATION REFERENCE

ROUTE NUMBER.....MD 156
INVENTORY DIRECTION....EAST
NAME: ALDINO RD

COUNTY-HARFORD
SHA DISTRICT.....4
DATE.....12/31/87

SYSTEM	FUNC CLASS	HWY TYPE	ACCESS CTL	MILEPOINT	MILEPOINT DESCRIPTION	MARKED LANES	SURFACE WIDTH/TYPE*	AADT
SECONDARY R NFA	R 9	DIVIDED UNDIVED	NONE	.00	MJDD22 CHURCHVILLE RD	4	28I	900
				.02		2	29I	
				.06		2	20I	
	8			2.50				
	9			2.60				
				3.18				800
				3.36				
				3.91	MJD155 STRUC #12038 SWAN CREEK CHURCHVILLE RD			

ROUTE NUMBER.....MD 159
INVENTORY DIRECTION....NORTH
NAME: PERRYMAN RD

SECONDARY R NFA	R 9	UNDIVIDED	NONE	.00	ROAD END	2	21I	2,200
	8			.55				
FAS 1261	7			1.95				
NFA	8			3.21				
	U 17			4.39				
				4.51	STRUC #12039 CRANBERRY RUN			
				4.73	USDD4J PULASKI HWY			
				4.73	MJDD07 PHILADELPHIA RD (AHEAD)			

ROUTE NUMBER.....MD 161
INVENTORY DIRECTION....NORTH
NAME: DARLINGTON RD

SECONDARY R FAS 1255	R 7	UNDIVIDED	NONE	.00	MJD155 LEVEL RD	2	25I	4,600
				.05		2	22I	
				2.24		2	20I	
				3.06	STRUC #12040 DEER CREEK			
				3.98		2	22I	
				4.35		2	20I	4,175
				4.71		2	28I	
				4.86		2	20I	
				5.17	MJD623 CASTLETON RD			
				5.36	MJD161A MD 161 SPUR			
				5.38	USDDD1 CONOWINGO RD			

* A,B = UNIMPROVED; C = GRADED & DRAINED; D,E = SOIL, GRAVEL, STONE; F,G = LOW TYPE BITUMINUS; H,I = HIGH TYPE BITUMINUS;
J = CONCRETE; K = BRICK; L = BLOCK

STATE HIGHWAY ADMINISTRATION OF MARYLAND
 OFFICE OF PLANNING AND PRELIMINARY ENGINEERING
 BUREAU OF HIGHWAY STATISTICS

STATE HIGHWAY LOCATION REFERENCE

ROUTE NUMBER.....MD 161A
 INVENTORY DIRECTION....EAST
 NAME: MD 161 SPUR

COUNTY-HARFORD
 SHA DISTRICT.....4
 DATE.....12/31/87

SYSTEM	FUNC	HWY	ACCESS	MILEPOINT	MILEPOINT	DESCRIPTION	MARKED	SURFACE	AA DT
STATE	FEDERAL	CLASS	CTL				LANES	WIDTH/TYPE*	
SECONDARY	R	NFA	R 9	UNDIVIDED	NONE	.00	USDD01	CONOWINGO RD	
						.06	MJD161	DARLINGTON RD	2 17I

ROUTE NUMBER.....MD 165
 INVENTORY DIRECTION....NORTH
 NAME: BALDWIN MILL RD

SECONDARY	R	FAS	1241 R 7	UNDIVIDED	NONE	.00		BALTIMORE CO/L	2	22I	5,600
						.00		STRUC #3100 L GUNPOWDER FALLS			
						2.19	MJD152	FALLSTON RD			5,400
						2.30					
						2.94					
						3.07			2	23I	
						3.16			2	22I	
						3.22		STRUC #12D46 WEST BRANCH			
						3.24		STRUC #12D45 WEST BRANCH			
	FAP	278	6			5.52	MJDD23	JARRETTSVILLE RD	2	24I	5,100
						6.79			2	23I	6,800
		279				6.80	MJDD23	JARRETTSVILLE RD	2	37I	
NAME: FEDERAL HILL RD						6.80					8,725
						6.86					
						11.36			2	22I	
						11.38			2	20I	4,325
						11.84		STRUC #12D44 DEER CREEK			
NAME: PYLESVILLE RD						13.73	MJDD24	STRUC #12D43 DEER CREEK			
						13.97		ROCK SPRING RD			
						14.20					3,625
						14.74			2	22I	
						14.94	MJD624	GRACETON RD	2	24I	4,775
				PART		15.36					
						15.75	MJD543	ADY RD			
						15.87					
						15.90					5,200
						18.23	MJD136	STRUC #12D41 BROAD CREEK			
						18.98		WHITEFORD RD			
								PENNSYLVANIA ST/L			

ROUTE NUMBER.....MD 439
 INVENTORY DIRECTION....EAST
 NAME: OLD YORK RD

SECONDARY	R	FAS	1236 R 7	UNDIVIDED	NONE	.00		BALTIMORE CO/L	2	21I	2,725
						1.22	MJDD23	NORRISVILLE RD			

* A,B = UNIMPROVED; C = GRADED & DRAINED; D,E = SOIL, GRAVEL, STONE; F,G = LOW TYPE BITUMINUS; H,I = HIGH TYPE BITUMINUS;
 J = CONCRETE; K = BRICK; L = BLOCK

STATE HIGHWAY LOCATION REFERENCE

ROUTE NUMBER.....MD 44D
INVENTORY DIRECTION.....EAST
NAME: DUBLIN RD

COUNTY-HARFORD
SHA DISTRICT.....4
DATE.....12/31/87

SYSTEM	FUNC	HWY	ACCESS	MILEPOINT	MILEPOINT DESCRIPTION	MARKED	SURFACE	AADT		
....STATE....	..FEDERAL...	CLASS	TYPE	CTL		LANES	WIDTH/TYPE*			
SECONDARY	R	NFA	R	8	UNDIVED NONE	.00	MJD543 ADY RD	2	21I	1,400
						3.84	MJD136 WHITEFORD RD			2,450
						5.63	USDDD1 CONOWINGO RD			

ROUTE NUMBER.....MD 462
INVENTORY DIRECTION.....NORTH
NAME: PARADISE RD

SECONDARY	U	FAU	7101	U	16	UNDIVED NONE	.00	MJD132 WEST BELAIR AVE	2	36I	4,350
							.65	MJDD22 ABERDEEN THURWAY			5,375
							1.18		2	24I	
							1.31	STRUC #12D47 CARAINS RUN			
	R						1.49	STRUC #12D48 SWANN CREEK			
							1.62	OUT CORP LMTS ABERDEEN			4,000
							2.10	STRUC #12D74 SWAN CREEK			
		FAS	1257	R	7		2.37	ISDD95 J F K MEM HWY			5,000
							2.37	STRUC #HX 196			
							2.97				5,275
							4.15	MJD155 LEVEL RD			

ROUTE NUMBER.....MD 49D
INVENTORY DIRECTION.....NORTH
NAME: UNION AVE

SECONDARY	U	NFA		U	19	UNDIVED NONE	.00	MJD19D COMMERCE ST	2	4DI	1,499
					17		.05				1,899
							.31	MJDDD7A REVOLUTION ST			

ROUTE NUMBER.....MD 543
INVENTORY DIRECTION.....NORTH
NAME: HARFORD FURNACE RD

SECONDARY	R	NFA		R	9	UNDIVED NONE	.00	ROAD END	2	19I	5,000
					8		.22		2	22I	
		FAS	1249		7		.69				
							.96	STRUC #12D51 JAMES RUN			
NAME: FOUNTAIN GREEN RD							2.20	MJD136 WHITEFORD RD			
							2.49	STRUC #12D50 BYNUM RUN			
		FAU	3631	U	17		3.79				12,525
							5.42				
							5.86		2	36I	
		FAS	1249	R	7		5.91	MJDD22 CHURCHVILLE RD	2	33I	6,575

* A,B = UNIMPROVED; C = GRADED & DRAINED; D,E = SOIL, GRAVEL, STONE; F,G = LOW TYPE BITUMINUS; H,I = HIGH TYPE BITUMINUS;
J = CONCRETE; K = BRICK; L = BLOCK

STATE HIGHWAY ADMINISTRATION OF MARYLAND
 OFFICE OF PLANNING AND PRELIMINARY ENGINEERING
 BUREAU OF HIGHWAY STATISTICS

STATE HIGHWAY LOCATION REFERENCE

ROUTE NUMBER.....MD 543 CONTINUED
 INVENTORY DIRECTION....NORTH
 NAME: FOUNTAIN GREEN RD

COUNTY-HARFORD
 SHA DISTRICT.....4
 DATE.....12/31/87

SYSTEM	FUNC	HWY	ACCESS	MILEPOINT	MILEPOINT	DESCRIPTION	MARKED	SURFACE	AADT
STATE	FEDERAL	CLASS	CTL				LANES	WIDTH/TYPE*	
SECONDARY	R	FAS 1249	R 7	UNDIVIDED	NONE	5.96	2	21I	6,575
						6.89			7,125
						7.34			
		NFA	9			8.34	2	22I	
NAME: ADY RD						8.94	2	21I	4,650
		FAS 1249	7			8.94			
						9.14			
						10.52			5,375
						11.99			5,025
						12.01			
						13.47			
					MJD440	STRUC #12049 DEER CREEK			
						DUBLIN RD			3,725
					MJD646	PROSPECT RD			3,425
						16.25			3,350
						17.42			
					MJD165	PYLESVILLE RD	2	24I	

ROUTE NUMBER.....MD 543A
 INVENTORY DIRECTION....NORTH
 NAME: CRESWELL RD

SECONDARY	R	NFA	R 9	UNDIVIDED	NONE	.00	MJDD07	PHILADELPHIA RD	2	22I	
						.31		ROAD END			

ROUTE NUMBER.....MD 543UL
 INVENTORY DIRECTION....NORTH
 NAME: PROPOSED

PROPOSED	R	FAS 1249	R 7	UNDIVIDED	NONE	.00	JSDD40	PULASKI HWY	2	24I	9,999
						1.65	MJD543	HARFORD FURNACE RD (AHEAD)			
						9.30	MJD543	FOUNTAIN GREEN RD (BACK)			
						9.94	MJD543	ADY RD			

ROUTE NUMBER.....MD 623
 INVENTORY DIRECTION....NORTH
 NAME: CASTLETON RD

SECONDARY	R	NFA	R 8	UNDIVIDED	NONE	.00	MJD161	DARLINGTON RD	2	21I	1,725
						.18	USDD01	CONOWINGO RD	2	20I	
						.29			2	19I	
						.39			2	18I	
						2.22		STRUC #12053 PEDDLER RUN			
						3.14			2	22I	
NAME: FLINTVILLE RD						3.14					

* A,B = UNIMPROVED; C = GRADED & DRAINED; D,E = SOIL, GRAVEL, STONE; F,G = LOW TYPE BITUMINUS; H,I = HIGH TYPE BITUMINUS;
 J = CONCRETE; K = BRICK; L = BLOCK

STATE HIGHWAY LOCATION REFERENCE

ROUTE NUMBER.....MD 623 CONTINUED
 INVENTORY DIRECTION.....NORTH
 NAME: FLINTVILLE RD

COUNTY-HARFORD
 SHA DISTRICT.....4
 DATE.....12/31/87

STATE	SYSTEM	FEDERAL	FUNC CLASS	HWY TYPE	ACCESS CTL	MILEPOINT	MILEPOINT	DESCRIPTION	MARKED LANES	SURFACE WIDTH/TYPE*	AADT		
	SECONDARY	R	NFA	R	8	UNDIVIDED	NDNE	4.63		STRUC #12D52 BRDAD CREEK	2	22I	1,725
								7.26		PENNSYLVANIA ST/L			

ROUTE NUMBER.....MD 624
 INVENTORY DIRECTION.....NDRTH
 NAME: GRACETON RD

	SECONDARY	R	NFA	R	9	UNDIVIDED	NONE	.00	MJD165	PYLESVILLE RD	2	21I	2,525
								.34		STRUC #12D55 BRDAD CREEK			
								1.15		STRUC #12D54 BRDAD CREEK			
			FAS 1248		7			2.73	MJD136	WHITEFORD RD			
								3.02		PENNSYLVANIA ST/L			

ROUTE NUMBER.....MD 646
 INVENTORY DIRECTION.....NORTH
 NAME: PROSPECT RD

	SECONDARY	R	NFA	R	8	UNDIVIDED	NONE	.00	MJD0543	ADY RD	2	21I	825
								.77		STRUC #12D57 BROAD CREEK			
								3.31	MJD136	WHITEFORD RD			

ROUTE NUMBER.....MD 715
 INVENTORY DIRECTION.....EAST
 NAME: SHORT LA

	SECONDARY	U	FAU 71D9	U	16	DIVIDED	PART	.00	USDD4D	PULASKI HWY	2	38I	8,050
						UNDIVIDED		.07			2	24I	
								.27	USDD4D	PULASKI HWY			
						DIVIDED		.27		STRUC #12D23			
								.43			2	32I	
								.46			4	48I	
								.65			4	52I	
			FAS 1381	R	7			.78		STRUC #12D58			
								.78		R/R #ATK 530 692 E			
								.96			4	48I	
								1.17		OUT CORP LMTS ABERDEEN			
								1.2D		ROAD END @ A.P.G.			

* A,B = UNIMPROVED; C = GRADED & DRAINED; D,E = SOIL, GRAVEL, STONE; F,G = LOW TYPE BITUMINUS; H,I = HIGH TYPE BITUMINUS;
 J = CONCRETE; K = BRICK; L = BLOCK

STATE HIGHWAY ADMINISTRATION OF MARYLAND
 OFFICE OF PLANNING AND PRELIMINARY ENGINEERING
 BUREAU OF HIGHWAY STATISTICS

STATE HIGHWAY LOCATION REFERENCE

ROUTE NUMBER.....MD 755
 INVENTORY DIRECTION....NORTH
 NAME: DLD EMMORTON RD

COUNTY-HARFORD
 SHA DISTRICT.....4
 DATE.....12/31/87

SYSTEM	FUNC	HWY	ACCESS	MILEPOINT	MILEPOINT	DESCRIPTION	MARKED	SURFACE	AAOT
....STATE....	..FEDERAL...	CLASS	TYPE	CTL			LANES	WIDTH/TYPE*	
SECONDARY	R FAU 3223	U 16	UNDIVIDED	NONE	.DD	RDAD END @ A.P.G.	2	3DI	14,200
					.12	STRUC #12D59			
					.12	R/R #ATK 53D 689 W			
			DIVIDED		.32		2	24I	
			UNDIVIDED		1.45		2	28I	
					1.56	MJDD24 EDGEWOOD RD	3	36I	19,900
					1.61		4	42I	
					1.79	USDD40 PULASKI HWY	2	24I	
					2.01		2	21I	
					2.02	STRUC #12D20 WINTERS RUN			
					2.14	STRUC #12D19 WINTERS RUN			
					2.15				
	NFA	17			2.26	R/R #CSX 14D 811 J	2	22I	
					2.44	MJDD07 PHILADELPHIA RD	2	24I	3,500
					3.04	MJDD24 EMMORTON RD/EDGEWOOD RD			

ROUTE NUMBER.....MD 763
 INVENTORY DIRECTION....EAST
 NAME: SUPERIOR ST

SECONDARY	U FAU 8101	U 16	UNDIVIDED	NONE	.DD	MJD155 DHIO ST	2	4DI	5,099
					.26	USDD40 PULASKI HWY			
					.32	MJD380 JUNIATA ST			

ROUTE NUMBER.....MD 924
 INVENTORY DIRECTION....NORTH
 NAME: EMMORTON RD

SECONDARY	R FAU 3628	U 17	UNDIVIDED	NONE	.DD	MJDD24 NO NAME	4	48I	21,500
					.19		3	36I	
					.31		2	24I	
		16			2.01	MJDD24C DLD EMMORTON RD			
					2.95				
					4.12				18,000
					4.81				18,200
	U				4.98		3	36I	
NAME: S MAIN ST					5.00	IN CDRP LMTS BELAIR			
			DIVIDED		5.00				
					5.11		2	24I	
					5.20	MD 924 (S8/L) 80ND ST	4	56I	
					5.23		6	7DI	
					5.36		5	58I	

* A,B = UNIMPRDVED; C = GRADED & DRAINED; D,E = SOIL, GRAVEL, STONE; F,G = LOW TYPE BITUMINUS; H,I = HIGH TYPE BITUMINUS;
 J = CONCRETE; K = BRICK; L = BLOCK


STATE HIGHWAY LOCATION REFERENCE

ROUTE NUMBER.....MD 924 CONTINUED
 INVENTORY DIRECTION....NORTH
 NAME: S MAIN ST

COUNTY-HARFORD
 SHA DISTRICT.....4
 DATE.....12/31/87

SYSTEM	FUNC	HWY	ACCESS	MILEPOINT	MILEPOINT DESCRIPTION	MARKED LANES	SURFACE WIDTH/TYPE*	AADT
....STATE....	..FEDERAL...	CLASS	CTL					
SECONDARY	U	FAU 3628	U 16	DIVIDED	NONE	5.39		
			14			5.45	US0001BU BELAIR RD	5
						5.45	MJ00022 FULTON AVE	7
						5.51	MD 22 (WB/L) CHURCHVILLE RD	
NAME: N MAIN ST						5.59		
						5.78		4
				UNDIVIDED		5.95	MD 924 (SB/L) BOND ST	3
						6.02	US0001BU W BROADWAY	2
						6.09		2
						6.51		2
						6.57	OUT CORP LMTS BELAIR	2
NAME: ROCK SPRINGS RD						6.57		
						7.00		2
						7.14		2
						7.34	US0001 BELAIR BY-PASS	
						7.34	MJ00024 ROCK SPRINGS RD (AHEAD)	
						7.34	STRUC #12015	

* A,B = UNIMPROVED; C = GRADED & DRAINED; D,E = SOIL, GRAVEL, STONE; F,G = LOW TYPE BITUMINUS; H,I = HIGH TYPE BITUMINUS;
 J = CONCRETE; K = BRICK; L = BLOCK

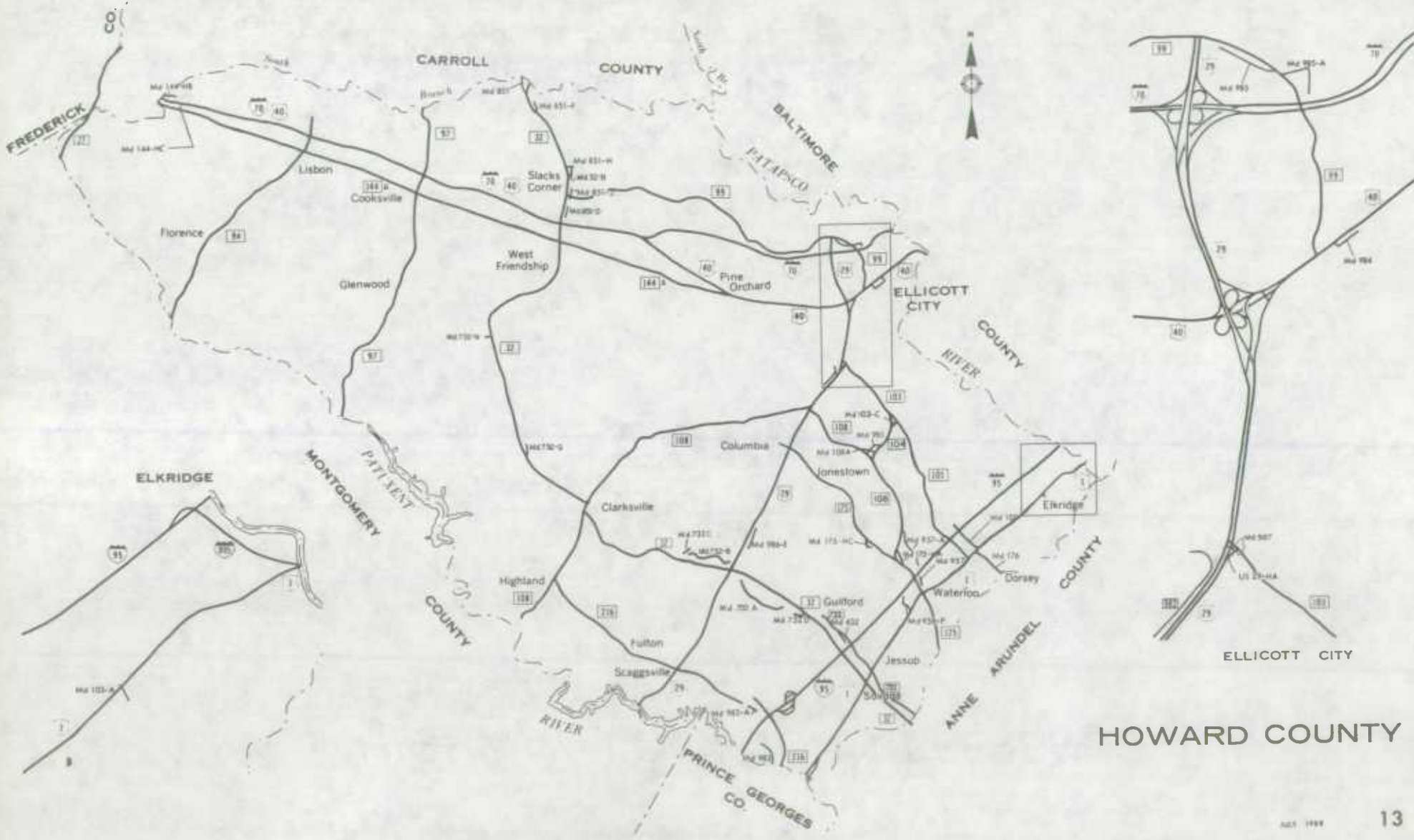


1988

HIGHWAY LOCATION REFERENCE

**HOWARD
COUNTY**

HO



HOWARD COUNTY

STATE HIGHWAY ADMINISTRATION OF MARYLAND
 OFFICE OF PLANNING AND PRELIMINARY ENGINEERING
 BUREAU OF HIGHWAY STATISTICS

STATE HIGHWAY LOCATION REFERENCE

ROUTE NUMBER.....US 1
 INVENTORY DIRECTION....NORTH
 NAME: WASHINGTON BLVD

COUNTY-HOWARD
 SHA DISTRICT.....7
 DATE.....12/31/87

....STATE....	SYSTEM	FEDERAL...	FUNC CLASS	HWY TYPE	ACCESS CTL	MILEPOINT	MILEPOINT DESCRIPTION	MARKED LANES	SURFACE WIDTH/TYPE*	AADT
SECONDARY	R	FAP	251 U 14	DIVIDED	NONE	.00	PRINCE GEORGES CO/L	6	74I	22,500
						.00	STRUC#16001E#16002 PATUXENT RIVER			
						.06	STRUC #13035			
						.21				
				UNDIVIDED		.64		6	72I	
						.75		4	46I	
						.97		5	66I	
						1.57		4	46I	
				DIVIDED		2.20	STRUC #13009 HAMMOND BRANCH	4	48I	
						2.31	R/R #CSX 140 221 M			
						2.45		4	50I	
						2.47		5	62I	
						2.49	STRUC #13007 L PATUXENT RIVER			
						2.60		5	60I	
						2.80		4	48I	
						2.80	COLLECTOR "B" TO & FR MD 32			
						2.83	STRUC #13110			
						2.83	NO NAME			
						2.83	STRUC #13108			19,925
						2.86	COLLECTOR "A" FR & TO MD 32			
						2.86	STRUC #13109			
				UNDIVIDED		2.98	STRUC #13006			
						3.15				
						3.26		5	60I	
						3.38	MJ0732 GUILFORD RD			20,350
						3.69		4	46I	
						3.69	STRUC #13099			
						4.35	R/R #CSX 140 227 D			
				DIVIDED		5.25	STRUC #13005 DORSEY RUN			
						5.34		4	48I	
				UNDIVIDED		5.37	STRUC #13004 DORSEY RUN	4	48J	
				DIVIDED		5.50	MJ0958P CRESTMONT RD			19,225
						5.53				
						5.59		5	60J	
						5.65	MJ0175 WATERLOO RD			
				UNDIVIDED		5.70		4	59I	20,000
				DIVIDED		6.04		4	48I	
						6.16				
				UNDIVIDED		6.18	STRUC #13003 DEEP RUN			
						7.04				
						7.04	MJ0103 MEA00W RIDGE RD			
						7.35	MJ0176 DORSEY RD			
				DIVIDED		7.44				
						7.58	MJ0100 NO NAME			25,750

* A,B = UNIMPROVED; C = GRADED & DRAINED; D,E = SOIL, GRAVEL, STONE; F,G = LOW TYPE BITUMINUS; H,I = HIGH TYPE BITUMINUS;
 J = CONCRETE; K = BRICK; L = BLOCK

STATE HIGHWAY ADMINISTRATION OF MARYLAND
 OFFICE OF PLANNING AND PRELIMINARY ENGINEERING
 BUREAU OF HIGHWAY STATISTICS

STATE HIGHWAY LOCATION REFERENCE

ROUTE NUMBER.....US 1 CONTINUED
 INVENTORY DIRECTION.....NORTH
 NAME: WASHINGTON BLVD

COUNTY-HOWARD
 SHA DISTRICT.....7
 DATE.....12/31/87

SYSTEM	FUNC	HWY	ACCESS	MILEPOINT	MILEPOINT DESCRIPTION	MARKED LANES	SURFACE WIDTH/TYPE*	AAOT
....STATE....	..FEDERAL...	CLASS	CTL					
SECONDARY	R	FAP	251 U 14	UNOIVED	NONE			
				7.68				
				8.00	STRUC #13002 BEALMEAR BRANCH	4	48I	25,750
				8.41				
				8.87				
				9.03				24,125
				9.13				
				9.59	MJ0103A MONTGOMERY RD			14,975
				9.68				
				10.67	R/R #CSX 140 881 Y			
				10.76				
				10.99	STRUC #3010 PATAPSCO RIVER			
				10.99	BALTIMORE CO/L			

ROUTE NUMBER.....MO 27
 INVENTORY DIRECTION.....NORTH
 NAME: RIDGE RD

SECONDARY	R	FAP	237 R 6	UNOIVED	NONE			
				.00				
				1.21	CJ0003 MONTGOMERY CO/L	2	21I	14,425
				1.23	PENN SHOP RD			
					FREDERICK CO/L			

ROUTE NUMBER.....US 29
 INVENTORY DIRECTION.....NORTH
 NAME: COLUMBIA PIKE

PRIMARY	R	FAP	109 R 2	DIVIOED	PART			
				.00				
				.00	MONTGOMERY CO/L	4	48J	26,925
				.15	STRUC#15034㪻 PATUXENT RIVER	4	48I	
				1.11		4	48J	27,450
				1.38	MJ0216 SCAGGSVILLE RD			
				1.67				
				2.11	STRUC #13014 HAMMOND BRANCH	4	48I	
				2.37		4	48J	
				2.51		5	6DJ	
				2.75		5	6DI	
			U 12	3.24	STRUC #13013 MIO PATUXENT RIVER	4	6OI	
				3.26		4	48I	
				4.29	MJ0032 GUILFORD RD			47,133
				4.29	STRUC #13101			
				5.59				
				6.11	STRUC #13012 L PATUXENT RIVER	4	48J	
				7.37		4	48I	

* A,B = UNIMPROVED; C = GRADED & DRAINED; D,E = SOIL, GRAVEL, STONE; F,G = LOW TYPE BITUMINUS; H,I = HIGH TYPE BITUMINUS;
 J = CONCRETE; K = BRICK; L = BLOCK

STATE HIGHWAY LOCATION REFERENCE

ROUTE NUMBER.....US 29 CONTINUED
 INVENTORY DIRECTION....NORTH
 NAME: COLUMBIA PIKE

COUNTY-HOWARD
 SHA DISTRICT.....7
 DATE.....12/31/87

.....STATE.....	SYSTEM		..FEDERAL...	CLASS	HWY TYPE	ACCESS CTL	MILEPOINT	MILEPOINT DESCRIPTION	MARKED LANES	SURFACE WIDTH/TYPE*	AADT
	R	FAP									
PRIMARY	R	FAP	109	U 12	DIVIDED	PART	7.70	MJ0175 PATUXENT PKWY	4	48I	45,325
							7.70	STRUC #13086			
							8.81	MJ0108 CLARKSVILLE PIKE			57,550
							8.81	STRUC #13111			
							10.00		5	60I	50,325
							10.08	US0029A US 29 SPUR			
							10.19	MJ0987 OLD COLUMBIA RD	6	72J	55,175
					FULL		10.26				
							10.34	MJ0103 MONTGOMERY RD			
							11.19		5	60J	
							11.21	CJ0278 FREDERICK RD			
							11.21	STRUC #13010			
							11.48	RAMP 7 FR US 40			
							11.48	STRUC #13008			
							11.50		6	72J	
							11.76	US0040 BALTO NATIONAL PIKE			40,175
							11.76	STRUC #13011			
							12.32		7	84J	
							12.50		4	48J	
							12.57	RAMP 7 FR IS 70			
							12.57	STRUC #13028			
							12.72		4	48I	
							12.89		4	48J	
SECONDARY		FAU	3147				13.10	IS0070 NO NAME			8,425
							13.10	STRUC #13048			
							13.41		4	48I	
							13.54	MJ0099 OLD FREDERICK RD			

ROUTE NUMBER.....US 29HA
 INVENTORY DIRECTION....NORTH
 NAME: US 29 SPUR

SECONDARY	R	NFA		U 19	UNOIVED	NONE	.00	US0029 COLUMBIA PIKE	1	14I	999
							.04		2	28I	
							.07		2	24I	
							.11	MJ0987 OLD COLUMBIA PIKE			

ROUTE NUMBER.....MO 32
 INVENTORY DIRECTION....NORTH
 NAME: NO NAME

PRIMARY	R	FAP	118	U 12	DIVIDED	PART	.00	ANNE ARUNDEL CO/L	4	48I	21,200
---------	---	-----	-----	------	---------	------	-----	-------------------	---	-----	--------

* A,B = UNIMPROVED; C = GRADED & DRAINED; D,E = SOIL, GRAVEL, STONE; F,G = LOW TYPE BITUMINUS; H,I = HIGH TYPE BITUMINUS;
 J = CONCRETE; K = BRICK; L = BLOCK

STATE HIGHWAY ADMINISTRATION OF MARYLAND
OFFICE OF PLANNING AND PRELIMINARY ENGINEERING
BUREAU OF HIGHWAY STATISTICS

PAGE..... 4

STATE HIGHWAY LOCATION REFERENCE

ROUTE NUMBER.....MD 32 CONTINUED
INVENTORY DIRECTION.....NORTH
NAME: NO NAME

COUNTY-HOWARD
SHA DISTRICT.....7
DATE.....12/31/87

STATE	SYSTEM	FEDERAL	CLASS	FUNC	HWY	ACCESS	MILEPOINT	MILEPOINT	DESCRIPTION	MARKED LANES	SURFACE WIDTH/TYPE*	AADT
PRIMARY	R	FAP	118	U	12	DIVIDED	PART FULL	.00	STRUC #13115	4	48I	21,200
							.30					
							1.50	US0001	WASHINGTON BLVD			
							1.50		STRUC #13108			
							2.40	CO0194	VOLLMERHAUSEN RD			
							2.40		STRUC #13080			
							2.61					
							3.01			4	48J	
							3.08	IS0095	NO NAME	5	60J	
							3.08		STRUC #13068 & #13070			
							3.24		IS 95 (SB/L)			
							3.24		STRUC #13069 & #13071			
							3.31					
							3.86			4	48J	31,400
							4.08	CO1834	GUILFORD RD	4	48I	
							4.08		STRUC #13100			
							4.87	CO1161	BROKEN LAND PKWY			
							4.87		STRUC #13103			
							5.19		STRUC #13106 L PATUXENT RIVER			
							5.42	CO1470	SHAKER DR			
							5.42		STRUC #13102			
							6.30	US0029	COLUMBIA PIKE	3	48I	12,225
							6.30		STRUC #13101			
						UNOIVED	7.07					
							7.19		STRUC #13114 MID PATUXENT RIVER	2	24I	
						PART	7.49					
							7.79					
	NFA			R	9	NONE	8.35			2	21I	
							9.93		STRUC #13025 MID PATUXENT RIVER			
							9.98		STRUC #13024 MID PATUXENT RIVER			
							10.76	MO0108	CLARKSVILLE PIKE (AHEAD)			
	FAP	118			6	PART	11.09	MO0108	CLARKSVILLE PIKE (BACK)	2	24I	16,225
						DIVIDED	13.22			2	33I	
							13.30	MO07320	E LINDEN CHURCH RD			
							13.34					
						UNOIVED	13.55			2	23I	
							15.98	CO0049	TRIOELPHIA RD	2	24I	
							15.98		STRUC #13045			
							15.35	MO0732N	TEN OAKS RD			
						NONE	16.56					
							17.66		STRUC #13023 PATUXENT RIVER			
							18.53		STRUC #13022 MID PATUXENT RIVER			

* A,B = UNIMPROVED; C = GRADED & DRAINED; D,E = SOIL, GRAVEL, STONE; F,G = LOW TYPE BITUMINUS; H,I = HIGH TYPE BITUMINUS;
J = CONCRETE; K = BRICK; L = BLOCK

STATE HIGHWAY LOCATION REFERENCE

ROUTE NUMBER.....MD 32 CONTINUED
 INVENTORY DIRECTION....NORTH
 NAME: NO NAME

COUNTY-HOWARD
 SHA DISTRICT.....7
 DATE.....12/31/87

SYSTEM	STATE	FEDERAL	CLASS	HWY TYPE	ACCESS CTL	MILEPOINT	MILEPOINT DESCRIPTION	MARKED LANES	SURFACE WIDTH/TYPE*	AADT
PRIMARY	R	FAP	118	R 6	UNDIVED DIVIDED	NONE	18.89	2	24I	16,225
							19.64	4	48I	
						MJ0144A	FREDERICK RD			
							STRUC#13021 TERRAPIN BRANCH RIVER			
SECONDARY			243				20.05			
						IS007D	STRUC#13098 TERRAPIN BRANCH RIVER			
							BALTO NATIONAL PIKE			
					UNDIVED		20.15			
							STRUC #13031			
							20.58	3	36I	
							20.65	2	24I	
						MJ0099	OLD FREDERICK RD			
						MJ0032B	MD 32 SPUR			
						MJ0851H	OLD MD 32			
							STRUC #13019 PATAPSCO RIVER			
						MJ0851F	DEER HILL RD			
						MJ0851	OLD MD 32			
							STRUC #13046 PATAPSCO RIVER			
							CARROLL CO/L			

ROUTE NUMBER.....MD 32B
 INVENTORY DIRECTION....EAST
 NAME: MD 32 SPUR

SECONDARY	R	NFA		R 9	UNDIVED	NONE	.00	MJ0032	SYKESVILLE RD	2	19H	
							.02	MJ0851H	OLD MD 32			

ROUTE NUMBER.....MD 32UL
 INVENTORY DIRECTION....NORTH
 NAME: PROPOSED

PROPOSED	R	FAP	118	U 12	UNDIVED	NONE	.00	MJ0032	GUILFORD RD	4	24I	3,399
							2.25	MJ0108	CLARKSVILLE PIKE			
							2.25	MJ0032	GUILFORD RD			

ROUTE NUMBER.....US 40
 INVENTORY DIRECTION....EAST
 NAME: BALTO NATIONAL PIKE

							.00		CARROLL CO/L			
							.00		SEE IS 70 (AHEAD)			
SECONDARY	R	FAS	1379	R 7	DIVIDED	PART	12.67	IS007D	BALTO NATIONAL PIKE (BACK)	4	48J	9,500
							12.90			4	48I	
			1397				13.10					
			1379				13.61					11,289

* A,B = UNIMPROVED; C = GRADED & DRAINED; D,E = SOIL, GRAVEL, STONE; F,G = LOW TYPE BITUMINUS; H,I = HIGH TYPE BITUMINUS;
 J = CONCRETE; K = BRICK; L = BLOCK

STATE HIGHWAY LOCATION REFERENCE

ROUTE NUMBER.....IS 70 CONTINUED
 INVENTORY DIRECTION....EAST
 NAME: NO NAME

COUNTY-HOWARD
 SHA OISTRICT.....7
 DATE.....12/31/87

....STATE....	SYSTEM	FEDERAL...	FUNC CLASS	HWY TYPE	ACCESS CTL	MILEPOINT	MILEPOINT DESCRIPTION	MARKED LANES	SURFACE WIDTH/TYPE*	AAOT
PRIMARY	R	FAI	70 R 1	DIVIDED	FULL	12.99	STRUC #13055	4	48J	39,250
						13.11	STRUC #13054 TRANS-CON GAS LINE			
						13.58	CJ0070 MARIOTTSVILLE RD			
						13.58	STRUC #13063			
			U 11			16.06	CJ1063 BETHANY LA			
						16.06	STRUC #13052			
						16.87	CJ0272 ST JOHNS LA			
						16.87	STRUC #13040			
						17.67	US0029 COLUMBIA PIKE			
						17.67	STRUC #13048			
						17.69				57,000
						17.91	RAMP 7 TO US 29			
						17.91	STRUC #1302D			
						18.09		8	96J	
						18.40		6	72J	
						18.43	MJ0099 ROGERS AVE			
						18.43	STRUC #13001			
						19.47	STRUC #3229 PATAPSCO RIVER			
						19.47	BALTIMORE CO/L			

ROUTE NUMBER.....MD 94
 INVENTORY DIRECTION....NORTH
 NAME: ELLICOTT RD

SECONDARY	R	FAS	1113 R 7	UNDIVIDED	NONE	.00	MONTGOMERY CO/L	2	2DI	1,450
						.00	STRUC #13047 PATUXENT RIVER			
						1.03	STRUC #13036 CABIN BRANCH			
						1.04				2,500
NAME: FLORENCE RD						2.77				
						5.28		2	24I	
						5.37				2,550
						5.45	MJ0144A FREDERICK RD			
				DIVIDED		5.65				4,050
				UNDIVIDED		5.79				
						5.85	IS007J BALTO NATIONAL PIKE			
						5.85	STRUC #13094			
				DIVIDED		5.94				
				UNDIVIDED		6.04				
						6.25	CJ0007 OLD FREDERICK RD			

* A,B = UNIMPROVED; C = GRADED & DRAINED; D,E = SOIL, GRAVEL, STONE; F,G = LOW TYPE BITUMINUS; H,I = HIGH TYPE BITUMINUS;
 J = CONCRETE; K = BRICK; L = BLOCK

STATE HIGHWAY ADMINISTRATION OF MARYLAND
OFFICE OF PLANNING AND PRELIMINARY ENGINEERING
BUREAU OF HIGHWAY STATISTICS

STATE HIGHWAY LOCATION REFERENCE

ROUTE NUMBER.....IS 95
INVENTORY DIRECTION....NORTH
NAME: NO NAME

COUNTY-HOWARD
SHA DISTRICT.....7
DATE.....12/31/97

SYSTEM		FUNC	HWY	ACCESS	MILEPOINT	MILEPOINT DESCRIPTION	MARKED LANES	SURFACE WIDTH/TYP*	AADT
STATE	FEDERAL	CLASS	TYPE	CTL					
PRIMARY	R	FAI	95	U 11	DIVIDED	FULL			
					.00	PRINCE GEORGES CO/L	8	96I	87,700
					.00	STRUC #16197 PATUXENT RIVER			
					.50	CJD275 STANSFIELD RD	8	96J	
					.50	STRUC #13D77			
					1.15	MJD216 SCAGGSVILLE RD			78,900
					1.15	STRUC #13D76			
					2.08	ISD095K NO NAME			
					2.11	CJD416 GORMAN RD			
					2.11	STRUC #13D74			
					2.19	ISD095I NO NAME			
					2.59	ISD095K NO NAME			
					2.68	ISD095I NO NAME			
					2.84	STRUC #13D56 MID PATUXENT RIVER			
					3.35	CJD194 VOLLMERHAUSEN RD			
					3.35	STRUC #13D73			
					3.59	STRUC #13D72 L PATUXENT RIVER			
					3.91	MD 32 (SB/L)			
					3.91	STRUC #13D70			
					3.95	MD 32 (SB/L)			
					3.95	STRUC #13071			
					3.98	MJ0032 NO NAME			
					4.03	MD 32 (NB/L)			
					4.03	STRUC #13D69			
					4.05	MD 32 (NB/L)			
					4.05	STRUC #13068			
					4.19	MJD732 GUILFORD RD			
					4.19	STRUC #13D66 & #13067			
					4.20				86,900
					4.94	STRUC #13D64			
					6.39	MJD175 WATERLOO RD			
					6.39	STRUC #13061			
					6.44				90,288
					7.07	STRUC #13D59 DEEP RUN			
					7.15	STRUC #13D6D DEEP RUN			
					7.72	MJD1D3 MEADOW RIDGE RD			
					7.72	STRUC #13D5D			
					8.21				98,000
					8.22	MJ010D NO NAME			
					8.22	STRUC #13049			
					8.37	RAMP 7 FR MD 10D			
					8.37	STRUC #13057			
					10.04	CJD136 MONTGOMERY RD			

* A,B = UNIMPROVED; C = GRADED & DRAINED; D,E = SOIL, GRAVEL, STONE; F,G = LOW TYPE BITUMINUS; H,I = HIGH TYPE BITUMINUS;
J = CONCRETE; K = BRICK; L = BLOCK

STATE HIGHWAY LOCATION REFERENCE

ROUTE NUMBER.....IS 95 CONTINUED
INVENTORY DIRECTION....NORTH
NAME: NO NAME

COUNTY-HOWARD
SHA DISTRICT.....7
DATE.....12/31/87

.....STATE.....	SYSTEM		FUNC CLASS	HWY TYPE	ACCESS CTL	MILEPOINT	MILEPOINT DESCRIPTION	MARKED LANES	SURFACE WIDTH/TYPE*	AAOT
	R	FAI								
PRIMARY	R	FAI	95 U 11	DIVIDED	FULL	10.04	STRUC #13051	8	96J	98,000
						11.05	ISD895 HARBOR TUNNEL THRUWAY			
						11.28	IS 89S (SB/L)			
						11.28	STRUC #HOY002			
						11.30				74,000
						11.51	STRUC #3243 PATAPSCO RIVER			
						11.51	BALTIMORE CO/L			

ROUTE NUMBER.....IS 95I
INVENTORY DIRECTION....NORTH
NAME: SERVICE RD

PRIMARY	R	NFA	U 19	UNDIVIDED	NONE	.00	ISD09S NO NAME	1	12J	
						.08		1	20J	
						.14		1	20I	
						.20	IS0095J NO NAME			
						.24		1	22I	
						.46		1	20I	
						.63	IS0095J NO NAME			
						.77		1	20J	
						.82		1	12J	
						.94	IS0095 NO NAME			

ROUTE NUMBER.....IS 95J
INVENTORY DIRECTION....NORTH
NAME: NO NAME

PRIMARY	R	NFA	U 19	UNDIVIDED	NONE	.00	IS0095I SERVICE RD	1	21I	
						.06		2	20I	
						.16		2	24J	
						.28		1	20I	
						.35	IS0095I SERVICE RD			

ROUTE NUMBER.....IS 95K
INVENTORY DIRECTION....NORTH
NAME: NO NAME

PRIMARY	R	NFA	U 19	UNDIVIDED	NONE	.00	IS0095 NO NAME	1	12J	
						.07		1	20J	
						.13		1	20I	
						.16	IS0095L NO NAME			
						.38		1	26I	

* A,B = UNIMPROVED; C = GRADED & DRAINED; D,E = SOIL, GRAVEL, STONE; F,G = LOW TYPE BITUMINUS; H,I = HIGH TYPE BITUMINUS;
J = CONCRETE; K = BRICK; L = BLOCK

STATE HIGHWAY ADMINISTRATION OF MARYLAND
OFFICE OF PLANNING AND PRE-IMINARY ENGINEERING
BUREAU OF HIGHWAY STATISTICS

PAGE..... 10

STATE HIGHWAY LOCATION REFERENCE

ROUTE NUMBER.....IS 95K CONTINUED
INVENTORY DIRECTION....NORTH
NAME: NO NAME

COUNTY-HOWARD
SHA DISTRICT.....7
DATE.....12/31/87

.....STATE.....	SYSTEM ..FEDERAL...	FUNC CLASS	HWY TYPE	ACCESS CTL	MILEPOINT	MILEPOINT DESCRIPTION	MARKED LANES	SURFACE WIDTH/TYPE*	AAOT
PRIMARY	R NFA	U 19	UNDIVIDED	NONE	.42		1	22I	
					.48		1	24I	
					.59	IS0095L NO NAME			
					.62		1	20J	
					.66		1	12J	
					.78	IS0095 NO NAME			

ROUTE NUMBER.....IS 95L
INVENTORY DIRECTION....NORTH
NAME: NO NAME

PRIMARY	R NFA	U 19	UNDIVIDED	NONE	.30	IS0095K NO NAME	1	20I	
					.17	IS0095K NO NAME			

ROUTE NUMBER.....MD 97
INVENTORY DIRECTION....NORTH
NAME: ROXBURY MILLS RD

SECONDARY	R FAP	245 R 6	UNDIVIDED	NONE	.00	MONTGOMERY CO/L	2	22I	7,325
					.00	STRUC #13038 PATUXENT RIVER			
					1.31	STRUC #13037 CATTAIL CREEK			
					6.36	430144A FREDERICK RD			
			DIVIDED		6.49		4	48I	7,775
NAME: HOODS MILL RD					6.64				
	FAS 1151	7			6.81	IS0070 BALTO NATIONAL PIKE			5,375
			UNDIVIDED		6.81	STRUC #13030			
					7.10		2	24I	7,775
					7.19		2	20I	
					8.74	STRUC #6029 PATAPSCO RIVER			
					8.74	CARROLL CO/L			

ROUTE NUMBER.....MD 99
INVENTORY DIRECTION....EAST
NAME: OLD FREDERICK RD

SECONDARY	R FAS	1154 R 7	UNDIVIDED	NONE	.00	430032 SYKESVILLE RD	2	34I	2,250
					.06	430851J OLD MD 32	2	22I	
					2.87				4,000
	FAU	3146 U 16			3.72				9,425
					7.47		2	24I	
					7.57	US0029 COLUMBIA PIKE			8,050
					8.19	430985 OLD FREDERICK RD			

* A,B = UNIMPROVED; C = GRADED & DRAINED; D,E = SOIL, GRAVEL, STONE; F,G = LOW TYPE BITUMINUS; H,I = HIGH TYPE BITUMINUS;
J = CONCRETE; K = BRICK; L = BLOCK

STATE HIGHWAY LOCATION REFERENCE

ROUTE NUMBER.....MD 99 CONTINUED
 INVENTORY DIRECTION....EAST
 NAME: OLD FREDERICK RD

COUNTY-HOWARD
 SHA DISTRICT.....7
 DATE.....12/31/87

SYSTEM	FUNC	HWY	ACCESS	MILEPOINT	MILEPOINT	DESCRIPTION	MARKED	SURFACE	AADT				
....STATE....	..FEDERAL...	CLASS	CTL				LANES	WIDTH/TYPE*					
SECONDARY	R	FAU	3146	U	16	UNDIVIDED	NONE	8.20					
NAME: ROGERS AVE													
								8.24	MJD985A	OLD FREDERICK RD	2	24I	5,250
								6.42	ISDD7J	NO NAME			
								8.42		STRUC #13001			
								9.13		STRUC #13039	SUCKER BRANCH		
								9.20				2	22I
								9.42	USDD4D	BALTO NATIONAL PIKE			

ROUTE NUMBER.....MD 100
 INVENTORY DIRECTION....NORTH
 NAME: NO NAME

PROPOSED	R	FAP	110	U	12	DIVIDED	FJLL	.00		ANNE ARUNDEL CO/L	2	32I	27,275
PRIMARY										WASHINGTON BLVD			
						UNDIVIDED		.90	USDD01		2	34I	
						DIVIDED		.94			2	30J	
								.99			4	48I	
								1.07					
								1.69	ISDD9S	NO NAME			
								1.69		STRUC #13049			
								1.82		RAMP 7 TO IS 95			
								1.82		STRUC #13058			
PROPOSED							PART	2.21		ROAD END			
								2.21		BEGIN PROPOSED SECTION			
								7.21	USDD29	COLUMBIA PIKE			

ROUTE NUMBER.....MD 103
 INVENTORY DIRECTION....NORTH
 NAME: MEADOW RIDGE RD

SECONDARY	R	FAU	3141	U	16	UNDIVIDED	NONE	.00	USDD01	BALTO WASH BLVD	2	20I	17,225
										2	24I		
								.70					
								.71	ISDD9S	NO NAME			
								.71		STRUC #13050			
								.81					
			3138					2.50			2	20I	17,450
NAME: MONTGOMERY RD													
			3141					2.50					
						DIVIDED		2.59			2	24I	
								4.26	MJD104	WATERLOO RD			19,450
								4.33	MJD103C	NO NAME			
						UNDIVIDED		4.39					
								5.99			3	45I	
								6.08	MJD987	OLD COLUMBIA PIKE	4	44I	15,775

* A,8 = UNIMPROVED; C = GRADED & DRAINED; D,E = SOIL, GRAVEL, STONE; F,6 = LOW TYPE BITUMINUS; H,I = HIGH TYPE BITUMINUS;
 J = CONCRETE; K = BRICK; L = BLOCK

STATE HIGHWAY ADMINISTRATION OF MARYLAND
OFFICE OF PLANNING AND PRELIMINARY ENGINEERING
BUREAU OF HIGHWAY STATISTICS

PAGE..... 14

STATE HIGHWAY LOCATION REFERENCE

ROUTE NUMBER.....MD 1D8C
INVENTORY DIRECTION....SOUTH
NAME: CONNECTOR RD

COUNTY-HOWARD
SHA DISTRICT.....7
DATE.....12/31/87

STATE	SYSTEM	FEDERAL	FUNC CLASS	HWY TYPE	ACCESS CTL	MILEPOINT	MILEPOINT	DESCRIPTION	MARKED LANES	SURFACE WIDTH/TYPE*	AADT
SECONDARY	R	NFA	U 19	UNDIVIDED	NONE	.00	C00076	OLD ANNAPOLIS RD	2	26I	
						.09	M00108B	CONNECTOR RD			

ROUTE NUMBER.....MD 1D8D
INVENTORY DIRECTION....SOUTH
NAME: COLUMBIA RD

SECONDARY	R	NFA	U 17	UNDIVIDED	NONE	1.31	C00076	OLD ANNAPOLIS RD	4	55I	999
				DIVIDED		1.49	M00108E	ACCESS RD	3	55I	
						1.56	M00108	CLARKSVILLE PIKE			

ROUTE NUMBER.....MD 1D8E
INVENTORY DIRECTION....WEST
NAME: ACCESS RD

SECONDARY	R	NFA	U 19	UNDIVIDED	NONE	.00	M00108D	COLUMBIA RD	2	30I	
						.07		ROAD END			

ROUTE NUMBER.....MD 1D8F
INVENTORY DIRECTION....EAST
NAME: BENDIX RD

SECONDARY	R	NFA	U 19	UNDIVIDED	NONE	.00	M00108	CLARKSVILLE PIKE	2	50I	
						.11	M00108G	EDGAR RD			
						.15		ROAD END			

ROUTE NUMBER.....MD 1D8G
INVENTORY DIRECTION....NORTH
NAME: EDGAR RD

SECONDARY	R	NFA	U 19	UNDIVIDED	NONE	.00	M00108F	BENDIX RD	2	44I	
						.34	C00576	EDGAR RD (AHEAD)			

ROUTE NUMBER.....MD 1D8H
INVENTORY DIRECTION....SOUTH
NAME: ACCESS RD

SECONDARY	R	NFA	U 19	UNDIVIDED	NONE	.00	M00108	CLARKSVILLE PIKE	2	26I	
						.21		ROAD END			

* A,B = UNIMPROVED; C = GRADED & DRAINED; D,E = SOIL, GRAVEL, STONE; F,G = LOW TYPE BITUMINUS; H,I = HIGH TYPE BITUMINUS;
J = CONCRETE; K = BRICK; L = BLOCK

STATE HIGHWAY LOCATION REFERENCE

ROUTE NUMBER.....MD 144A
 INVENTORY DIRECTION....EAST
 NAME: FREDERICK RD

COUNTY-HOWARD
 SHA DISTRICT.....7
 DATE.....12/31/87

SYSTEM	FUNC	HWY	ACCESS	MILEPOINT	MILEPOINT	DESCRIPTION	MARKED	SURFACE	AAOT
....STATE....	..FEDERAL...	CLASS	TYPE	CTL	LANES	WIDTH/TYPE*	
SECONDARY	R	NFA	R	9	UNOIVED	NONE			
				8					
				.00		CARROLL CO/L			
				.54	MJ0144HC	TWIN ARCH RD	2	24I	1,900
				.99					
				2.52			2	20I	
				3.82	MJ0094	FLORENCE RD			2,100
				4.59					3,575
	FAS	1152		7					2,850
				6.95	MJ0097	ROXBURY MILLS RD			2,000
				8.26					2,950
				9.26		STRUC #13085 TERRAPIN BRANCH			
				9.44		STRUC #13112 MID PATUXENT RIVER	2	24I	
				10.75	MJ0032	SYKESVILLE RD	2	22I	4,675
				13.56			2	24I	
				15.13			2	34I	
				15.19			3	34I	
				15.23	US004J	BALTO NATIONAL PIKE			

ROUTE NUMBER.....MD 144HB
 INVENTORY DIRECTION....EAST
 NAME: TWIN ARCH RD

SECONDARY	R	NFA	R	9	UNOIVED	NONE			
				.00					
				.12	C00006	TWIN ARCH RD	2	20I	99

ROUTE NUMBER.....MD 144HC
 INVENTORY DIRECTION....NORTH
 NAME: TWIN ARCH RD

SECONDARY	R	NFA	R	9	UNOIVED	NONE			
				.00	MJ0144A	FREDERICK RD			
				.04		ROAD END	2	20I	

ROUTE NUMBER.....MD 175
 INVENTORY DIRECTION....NORTH
 NAME: WATERLOO RD

SECONDARY	R	FAU	3603	U	16	UNOIVED	NONE		
				.00					
				.00		ANNE ARUNDEL CO/L			
				.24		STRUC #13043	2	28I	18,475
				1.10	OIVIDED		2	24I	
				1.23			4	62I	
				1.42			6	72I	
		3582		1.52	PART		6	72J	
				1.60	US0001	WASHINGTON BLVD			46,625
							6	72I	

* A,B = UNIMPROVED; C = GRADED & DRAINED; D,E = SOIL, GRAVEL, STONE; F,G = LOW TYPE BITUMINUS; H,I = HIGH TYPE BITUMINUS;
 J = CONCRETE; K = BRICK; L = BLOCK

STATE HIGHWAY ADMINISTRATION OF MARYLAND
 OFFICE OF PLANNING AND PRELIMINARY ENGINEERING
 BUREAU OF HIGHWAY STATISTICS

STATE HIGHWAY LOCATION REFERENCE

ROUTE NUMBER.....MD 175 CONTINUED
 INVENTORY DIRECTION....NORTH
 NAME: WATERLOO RD

COUNTY-HOWARD
 SHA DISTRICT.....7
 DATE.....12/31/87

SYSTEM	FUNC	HWY	ACCESS	MILEPOINT	MILEPOINT	DESCRIPTION	MARKED	SURFACE	AADT
STATE	FEDERAL	CLASS	TYPE	CTL			LANES	WIDTH/TYPE*	
SECONDARY	R	FAU 3582	U 16	DIVIDED	PART				
					1.65				
					2.00	IS0095 NO NAME	4	48I	46,625
					2.00	STRUC #13061			
					2.03		5	60I	
					2.12		4	48I	
					2.34		5	60I	
					2.44		6	72I	
					2.57	MJ0175HA MD 175 SPUR			
					2.66		7	74I	
					2.68	MJ0108 WATERLOO RD	5	60I	
					2.68				
					2.98		4	48I	
					3.15	MJ0175HC MD 175 SPUR			
					3.17	CJ2035 RAMP C			
					3.17	CJ2036 RAMP G			
					3.17	STRUC #13092			
					3.47	MJ0175HC MD 175 SPUR			
					4.72	STRUC #13091 PEDESTRIAN WALKWAY			
					6.02	STRUC #13090 PEDESTRIAN WALKWAY			
		3142		NONE	6.72	USD029 COLUMBIA PIKE			
					6.72	STRUC #13086			
					6.98	STRUC #13087 L PATUXENT RIVER			
					7.09		5	60I	
					7.14	CJ0794 LITTLE PATUXENT PKWY (AHEAD)			

ROUTE NUMBER.....MD 175HA
 INVENTORY DIRECTION....EAST
 NAME: MD 175 SPUR

SECONDARY	R	NFA	U 19	UNDIVIDED	NONE				
						.00 MJ0175 WATERLOO RD	1	12I	
						.12 MJ0108 CLARKSVILLE PIKE			

ROUTE NUMBER.....MD 175HC
 INVENTORY DIRECTION....SOUTH
 NAME: MD 175 SPUR

SECONDARY	R	NFA	U 19	UNDIVIDED	NONE				
						.00 MJ0175 PATUXENT PKWY	1	15I	
						.11	2	30I	
						.18	1	15I	
						.32 MJ0175 PATUXENT PKWY			

* A,B = UNIMPROVED; C = GRADED & DRAINED; D,E = SOIL, GRAVEL, STONE; F,G = LOW TYPE BITUMINUS; H,I = HIGH TYPE BITUMINUS;
 J = CONCRETE; K = BRICK; L = BLOCK

STATE HIGHWAY LOCATION REFERENCE

ROUTE NUMBER.....MO 176
INVENTORY DIRECTION....EAST
NAME: DORSEY RD

COUNTY-HOWARD
SHA DISTRICT.....7
DATE.....12/31/87

SYSTEM	FUNC	HWY	ACCESS	MILEPOINT	MILEPOINT DESCRIPTION	MARKED	SURFACE	AAOT				
....STATE....	..FEDERAL...	CLASS	TYPE	CTL	LANES	WIDTH/TYPE*					
SECONDARY	R	FAU	3114	U 16	UNOIVED	NONE	.00	US0001	WASHINGTON BLVD	3	36I	21,000
							.09			2	24I	
							.60		STRUC #13041 DEEP RUN			
							.71			2	26I	
							.79			2	30I	
							.88		STRUC #2051			
							.88		ANNE ARUNDEL CO/L			

ROUTE NUMBER.....IS 195
INVENTORY DIRECTION....NORTH
NAME: PROPOSED

PROPOSED	R	FAI	195	U 11	DIVIDED	FULL	.00		ANNE ARUNDEL CO/L	4	52J	37,500
							.04		BALTIMORE CO/L			

ROUTE NUMBER.....MO 216
INVENTORY DIRECTION....NORTH
NAME: SCAGGSVILLE RD

SECONDARY	R	FAU	3605	U 16	DIVIDED	PART	.00		PRINCE GEORGES CO/L	4	50I	14,075
							.00		STRUC #13044 PATUXENT RIVER			
							.19			2	24I	
							.48					
							.58			3	36I	
							.64			2	36I	
							.86			4	48I	
							1.56	IS0095	NO NAME			19,525
							1.56		STRUC #13076			
							2.36			2	24I	
							2.67	CO0091	LEISHEAR RD (AHEAD)			
							2.67		END STATE MAINTENANCE			
		NFA		19		NONE	3.01	MO0983A	SCAGGSVILLE RD	2	22I	9,050
							3.01	CO0091	LEISHEAR RD (BACK)			
							3.01		BEGIN STATE MAINTENANCE			
		FAU	3605	16			3.92					
							4.31			2	24I	
		FAS	1156	R 7			4.39	US0029	COLUMBIA PIKE			9,475
							4.50	MO02160	MO 216 SPUR			
							4.72			2	20I	
							5.63					
							8.39	MO0108	CLARKSVILLE PIKE			7,275

* A,B = UNIMPROVED; C = GRADED & DRAINED; D,E = SOIL, GRAVEL, STONE; F,G = LOW TYPE BITUMINUS; H,I = HIGH TYPE BITUMINUS;
J = CONCRETE; K = BRICK; L = BLOCK

STATE HIGHWAY ADMINISTRATION OF MARYLAND
 OFFICE OF PLANNING AND PRE-IMINARY ENGINEERING
 BUREAU OF HIGHWAY STATISTICS

STATE HIGHWAY LOCATION REFERENCE

ROUTE NUMBER.....MD 216D
 INVENTORY DIRECTION....EAST
 NAME: MD 216 SPUR

COUNTY-HOWARD
 SHA DISTRICT.....7
 DATE.....12/31/87

STATE	SYSTEM	FEDERAL	FUNC CLASS	HWY TYPE	ACCESS CTL	MILEPOINT	MILEPOINT	DESCRIPTION	MARKED LANES	SURFACE WIDTH/TYPE*	AADT
	R	NFA	R 9	UNDIVED	NONE	.00	MJD216	SCAGGSVILLE RD	2	24I	
						.02			2	21I	
						.04			2	24I	
						.07		ROAD END			

ROUTE NUMBER.....MD 216UL
 INVENTORY DIRECTION....NORTH
 NAME: PROPOSED

PROPOSED	R	FAU	36D5 U 16	UNDIVED	NONE	.00	MJD216	SCAGGSVILLE RD	2	24I	
						.75	MJD216	SCAGGSVILLE RD			

ROUTE NUMBER.....MD 432
 INVENTORY DIRECTION....EAST
 NAME: OAKLAND MILLS RD

SECONDARY	R	NFA	U 19	UNDIVED	NONE	.00	MJD732	GUILFORD ROAD	2	30I	399
						.26		ROAD END			

ROUTE NUMBER.....MD 732
 INVENTORY DIRECTION....NORTH
 NAME: GUILFORD RD

SECONDARY	R	NFA	U 19	UNDIVED	NONE	.00		ANNE ARUNDEL CO/L	2	21I	7,500
						.00		STRUC #13D29			
						1.80	JSDD01	WASHINGTON BLVD			
						2.85			2	24I	
						2.99		STRUC #13D65			
						3.07	ISDD95	NO NAME (NB/L)			
						3.07		STRUC #13D66			
						3.18	ISDD95	NO NAME (SB/L)			
						3.18		STRUC #13D67			
						3.66	MJD432	OAKLAND MILLS RD	2	20I	
						3.88	CJ1910	GUILFORD RD (AHEAD)			

ROUTE NUMBER.....MD 732B
 INVENTORY DIRECTION....EAST
 NAME: GUILFORD RD

SECONDARY	R	FAU	3343 U 16	UNDIVED	NONE	.00	CJ19D9	CEDAR LA (BACK)	2	24I	6,199
						.00		STRUC #13026 MID PATUXENT RIVER			
		NFA	19			.01			2	20I	

* A,B = UNIMPROVED; C = GRADED & DRAINED; D,E = SOIL, GRAVEL, STONE; F,G = LOW TYPE BITUMINUS; H,I = HIGH TYPE BITUMINUS;
 J = CONCRETE; K = BRICK; L = BLOCK

STATE HIGHWAY LOCATION REFERENCE

ROUTE NUMBER.....MD 732B CONTINUED
 INVENTORY DIRECTION.....EAST
 NAME: GUILFORD RD

COUNTY-HOWARD
 SHA DISTRICT.....7
 DATE.....12/31/87

SYSTEM		FUNC CLASS	HWY TYPE	ACCESS CTL	MILEPOINT	MILEPOINT	DESCRIPTION	MARKED LANES	SURFACE WIDTH/TYPE*	AADT
STATE	FEDERAL									
SECONDARY	R NFA	U 19	UNDIVIDED	NONE	.94	C00111	FREETOWN RD	2	2DI	6,199
ROUTE NUMBER.....MD 732C INVENTORY DIRECTION.....EAST NAME: GUILFORD RD										
SECONDARY	R NFA	U 19	UNDIVIDED	NONE	.00 .23 .27	0P0461	CUL DE SAC MILL RD CUL DE SAC	2	2DI	99
ROUTE NUMBER.....MD 732D INVENTORY DIRECTION.....EAST NAME: OLD SEC GUILFORD AVE										
SECONDARY	R NFA	U 19	UNDIVIDED	NONE	.00 .14 .15	C01721	CUL DE SAC NO NAME ROAD END	2	2DI	
ROUTE NUMBER.....MD 732N INVENTORY DIRECTION.....NORTH NAME: TEN OAKS RD										
SECONDARY	R NFA	R 9	UNDIVIDED	NONE	5.93 5.96	C0D558 M00032	TEN OAKS RD (BACK) NO NAME	2	24I	99
ROUTE NUMBER.....MD 732Q INVENTORY DIRECTION.....EAST NAME: E LINDEN CHURCH RD										
SECONDARY	R NFA	R 9	UNDIVIDED	NONE	.00 .20	M00032 0P0553	NO NAME E LINDEN CHURCH RD (AHEAD)	2	23I	
ROUTE NUMBER.....MD 851 INVENTORY DIRECTION.....NORTH NAME: OLD MD 32										
SECONDARY	R NFA	R 8	UNDIVIDED	NONE	.00 .42 .42	M00032	SYKESVILLE RD STRUC #13D18 PATAPSCO RIVER CARROLL CO/L	2	2DI	199

* A,B = UNIMPROVED; C = GRADED & DRAINED; D,E = SOIL, GRAVEL, STONE; F,G = LOW TYPE BITUMINUS; H,I = HIGH TYPE BITUMINUS;
 J = CONCRETE; K = BRICK; L = BLOCK

STATE HIGHWAY ADMINISTRATION OF MARYLAND
OFFICE OF PLANNING AND PRELIMINARY ENGINEERING
BUREAU OF HIGHWAY STATISTICS

STATE HIGHWAY LOCATION REFERENCE

ROUTE NUMBER.....MD 851D
INVENTORY DIRECTION....NORTH
NAME: OLD MD 32

COUNTY-HOWARD
SHA DISTRICT.....7
DATE.....12/31/87

SYSTEM		FUNC	HWY	ACCESS	MILEPOINT	MILEPOINT DESCRIPTION	MARKED LANES	SURFACE WIDTH/TYPE*	AADT
STATE	FEDERAL	CLASS	TYPE	CTL					
SECONDARY	R NFA	R 9	UNDIVIDED	NONE	.00 .09 .15	ROAD END DLD MD 32 ROAD END	2	20G	99
ROUTE NUMBER.....MD 851F INVENTORY DIRECTION....NORTH NAME: DEER HILL RD									
SECONDARY	R NFA	R 9	UNDIVIDED	NONE	.00 .15	4J0032 SYKESVILLE RD ROAD END	2	21G	99
ROUTE NUMBER.....MD 851H INVENTORY DIRECTION....NORTH NAME: OLD MD 32									
SECONDARY	R NFA	R 9	UNDIVIDED	NONE	.00 .04 .21	ROAD END 4J0032B MD 32 SPUR 4J0032 SYKESVILLE RD	2	20G	99
ROUTE NUMBER.....MD 851J INVENTORY DIRECTION....NORTH NAME: OLD MD 32									
SECONDARY	R NFA	R 9	UNDIVIDED	NONE	.00 .05 .22	ROAD END 4J0099 OLD FREDERICK RD ROAD END	2 2	18H 20H	99
ROUTE NUMBER.....IS 895 INVENTORY DIRECTION....NORTH NAME: HARBOR TUNNEL THRUWAY									
PRIMARY	R FAI 895	U 11	DIVIDED	FULL	.00 .00 .35 .63 1.04 1.04 1.04 1.04	IS0095 NO NAME TOLL MAINTENANCE US0001 STRUC #HOY003 WASHINGTON BLVD STRUC #HOY006 PATAPSCO RIVER STRUC #HOY007 PATAPSCO RIVER BALTIMORE CO/L	3 4	39J 48J	25,000

* A,B = UNIMPROVED; C = GRADED & DRAINED; D,E = SOIL, GRAVEL, STONE; F,G = LOW TYPE BITUMINUS; H,I = HIGH TYPE BITUMINUS;
J = CONCRETE; K = BRICK; L = BLOCK

STATE HIGHWAY LOCATION REFERENCE

ROUTE NUMBER.....MD 957
INVENTORY DIRECTION....NORTH
NAME: SERVICE RD

COUNTY-HOWARD
SHA DISTRICT.....7
DATE.....12/31/87

SYSTEM	FUNC	HWY	ACCESS	MILEPOINT	MILEPOINT DESCRIPTION	MARKED	SURFACE	AAOT
....STATE....	..FEDERAL...	CLASS	TYPE	CTL	LANES	WIDTH/TYPE*	
SECONDARY	R	NFA	U	19	UNDIVIDED NONE	.00	ROAD END	299
					.24	CJ1S19	PORT CAPITAL DR	
					.41		ROAD END	

ROUTE NUMBER.....MD 957A
INVENTORY DIRECTION....NORTH
NAME: OLD WATERLOO RD

SECONDARY	R	NFA	U	19	UNDIVIDED NONE	.22	C01911	OLD WATERLOO RD (BACK)	2	24I	599
					.95	MJD108	WATERLOO RD				

ROUTE NUMBER.....MD 958P
INVENTORY DIRECTION....NORTH
NAME: CRESTMOUNT RD

SECONDARY	R	NFA	U	19	UNDIVIDED NONE	.00	USD001	WASHINGTON BLVD	2	24I	99
					.20		ROAD END				

ROUTE NUMBER.....MD 981
INVENTORY DIRECTION....NORTH
NAME: OLD WATERLOO RD

SECONDARY	R	NFA	U	19	UNDIVIDED NONE	.00	MJD108	CLARKSVILLE PIKE	2	18I	699
					.06	MJD108A	OLD MD 108A				
					.11	MJD108	CLARKSVILLE PIKE				
					.31	CJ1S59	OAK RUN WAY				

ROUTE NUMBER.....MD 982
INVENTORY DIRECTION....NORTH
NAME: COLUMBIA RD

SECONDARY	R	NFA	R	9	UNDIVIDED NONE	.00	CJ1575	COLUMBIA RD (BACK)	2	24I	
					.66	CJDD47	COLUMBIA RD				

ROUTE NUMBER.....MD 983
INVENTORY DIRECTION....NORTH
NAME: OLD SCAGGSVILLE RD

SECONDARY	R	NFA	U	19	UNDIVIDED NONE	.00		ROAD END	2	22I	499
					.14	CJDI14	ALL SAINTS RD		2	24I	
					1.11		ROAD END				

* A,B = UNIMPROVED; C = GRADED & DRAINED; D,E = SOIL, GRAVEL, STONE; F,G = LOW TYPE BITUMINUS; H,I = HIGH TYPE BITUMINUS;
J = CONCRETE; K = BRICK; L = BLOCK

STATE HIGHWAY ADMINISTRATION OF MARYLAND
 OFFICE OF PLANNING AND PRE-IMINARY ENGINEERING
 BUREAU OF HIGHWAY STATISTICS

STATE HIGHWAY LOCATION REFERENCE

ROUTE NUMBER.....MD 983A
 INVENTORY DIRECTION.....NORTH
 NAME: SERVICE RD

COUNTY-HOWARD
 SHA DISTRICT.....7
 DATE.....12/31/97

SYSTEM		FUNC CLASS	HWY TYPE	ACCESS CTL	MILEPOINT	MILEPOINT DESCRIPTION	MARKED LANES	SURFACE WIDTH/TYPE*	AADT
STATE	FEDERAL								
SECONDARY	R NFA	U 19	UNDIVID	NONE	.00	CUL DE SAC	2	28I	199
					.11		2	20I	
					.70	CJ0091 LEISHEAR RD			
					.70	4J0216 SCAGGSVILLE RD (AHEAD)			

ROUTE NUMBER.....MD 984
 INVENTORY DIRECTION.....EAST
 NAME: ACCESS RD

SECONDARY	R NFA	R 9	UNDIVID	NONE	.00	US0040 BALTO NATIONAL PIKE	2	20I	
					.25	CJ0285 NORMANDY DR			

ROUTE NUMBER.....MD 985
 INVENTORY DIRECTION.....EAST
 NAME: OLD FREDERICK RD

SECONDARY	R NFA	U 16	UNDIVID	NONE	.00	ROAD END	2	18H	199
					.11		2	19H	
					.55	4J0099 OLD FREDERICK RD			

ROUTE NUMBER.....MD 985A
 INVENTORY DIRECTION.....EAST
 NAME: OLD FREDERICK RD

SECONDARY	R NFA	U 17	UNDIVID	NONE	.00	4J0099 RODGERS AVE	2	24I	199
					.07		2	20I	
					.13		2	24I	
					.13				
					.29	ROAD END			

ROUTE NUMBER.....MD 986E
 INVENTORY DIRECTION.....NORTH
 NAME: SERVICE RD

SECONDARY	R NFA	R 9	UNDIVID	NONE	.00	CUL DE SAC	2	20I	
					.14	CJ0235 ALLVIEW DR	2	22I	
					.24	ROAD END			

* A,B = UNIMPROVED; C = GRADED & DRAINED; D,E = SOIL, GRAVEL, STONE; F,G = LOW TYPE BITUMINUS; H,I = HIGH TYPE BITUMINUS;
 J = CONCRETE; K = BRICK; L = BLOCK


STATE HIGHWAY LOCATION REFERENCE

ROUTE NUMBER.....MD 987
 INVENTORY DIRECTION....NORTH
 NAME: OLD COLUMBIA PIKE

COUNTY-HOWARD
 SHA DISTRICT.....7
 DATE.....12/31/87

SYSTEM		FUNC	HWY	ACCESS	MILEPOINT		MARKED	SURFACE	AADT
....STATE....	..FEDERAL...	CLASS	TYPE	CTL	LANES	WIDTH/TYPE*	
SECONDARY	R NFA	U 17	UNDIVIDED	NONE	.00	USDD29 COLUMBIA PIKE	2	24I	8,299
					.05	JSDD29HA US 29 SPUR	3	36I	
					.10	MDD1D3 MONTGOMERY RD			

* A,S = UNIMPROVED; C = GRADED & DRAINED; D,E = SOIL, GRAVEL, STONE; F,G = LOW TYPE BITUMINUS; H,I = HIGH TYPE BITUMINUS;
 J = CONCRETE; K = BRICK; L = BLDCK

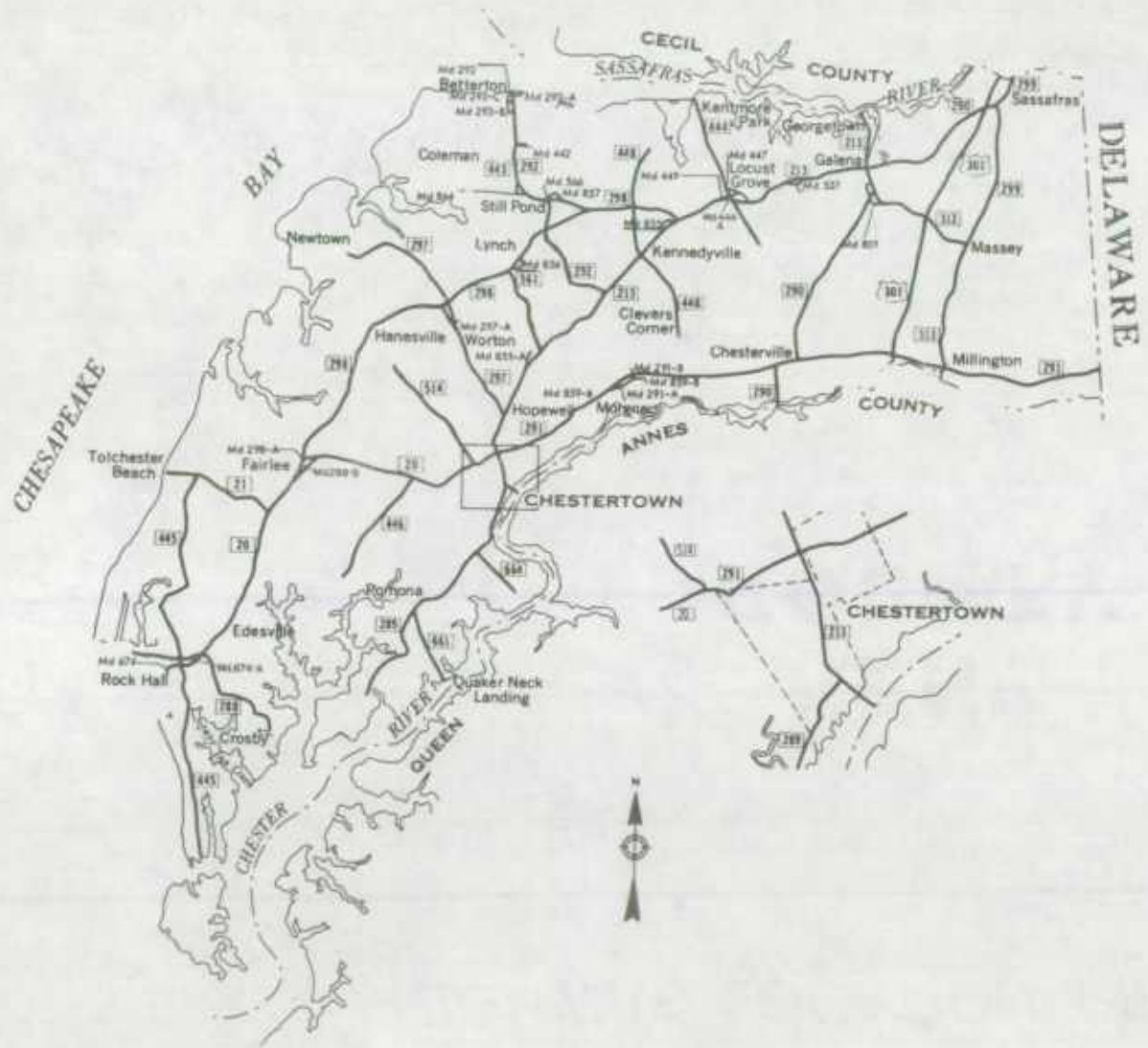


1988

HIGHWAY LOCATION REFERENCE

**KENT
COUNTY**

K



KENT COUNTY

STATE HIGHWAY LOCATION REFERENCE

ROUTE NUMBER.....40 20
 INVENTORY DIRECTION....EAST
 NAME: ROCK HALL FAIRLEE RO

COUNTY-KENT
 SHA OISTRICT.....2
 DATE.....12/31/87

SYSTEM	FUNC	HWY	ACCESS	MILEPOINT	MILEPOINT	DESCRIPTION	MARKED	SURFACE	AAOT			
....STATE....	..FEDERAL...	CLASS	TYPE	CTL	LANES	WIDTH/TYPE*				
SECONDARY	U	FAS	12B4	R	7	UNOIVED NONE	.00	MJ0017	BEACH RO	2	22I	3,400
							.00	CJ0155	ROCK HALL RO (BACK)			
							1.38	MJ0445	N MAIN ST	2	24I	
	R					OIVIOEO	1.84		OUT CORP LMTS ROCK HALL			
						UNOIVED	1.88	MJ0674	SHARP ST			
							1.99	MJ0674A	NO NAME	2	22I	
							2.03	MJ0288	CROSBY RO			
							5.40		STRUC #14001 SHIPYARD CREEK			
							6.60	MJ0021	TOLCHESTER BEACH RO			3,800
							7.85	MJ0298B	NO NAME			
							7.93	MJ0298	FAIRLEE STILLPOND RO			5,050
NAME: CHESTERTOWN FAIRLEE RO							7.93					
							11.60	MJ0446	BROAD NECK ROCK RO	2	24I	
							12.37		STRUC #14002 EAST FORK			
							12.94					5,700
							13.55	MJ0514	FLATLAND RO			
	U						13.61		IN CORP LMTS CHESTERTOWN	2	44I	
							13.61		STRUC #14003 RAOCLIFF CREEK			
							13.63		R/R #MOOE S26 4SS L			
							13.74	MJ0291	MORGNEC RO			

ROUTE NUMBER.....40 21
 INVENTORY DIRECTION....EAST
 NAME: TOLCHESTER BEACH RO

SECONDARY	R	NFA		R	9	UNOIVED NONE	.00		ROAD END	2	24I	700
					8		.37					
							.98	MJ0445	TOLCHESTER RO			900
							3.40	MJ0020	ROCK HALL FAIRLEE RO			

ROUTE NUMBER.....40 213
 INVENTORY DIRECTION....NORTH
 NAME: MAPLE AVE

SECONDARY	R	FAS	1287	R	7	UNOIVED NONE	.00		QUEEN ANNES CO/L	2	20I	16,650
							.00		STRUC #14027 CHESTER RIVER			
	U						.14		IN CORP LMTS CHESTERTOWN			
							.19			2	25I	
							.26			2	36I	
							.37	MJ0289	CROSS ST			
NAME: WASHINGTON AVE							.43					
							1.27			2	52I	

* A,B = UNIMPROVED; C = GRADED & DRAINED; O,E = SOIL, GRAVEL, STONE; F,G = LOW TYPE BITUMINUS; H,I = HIGH TYPE BITUMINUS;
 J = CONCRETE; K = BRICK; L = BLOCK

STATE HIGHWAY ADMINISTRATION OF MARYLAND
 OFFICE OF PLANNING AND PRELIMINARY ENGINEERING
 BUREAU OF HIGHWAY STATISTICS

STATE HIGHWAY LOCATION REFERENCE

ROUTE NUMBER.....MO 213 CONTINUED
 INVENTORY DIRECTION....NORTH
 NAME: WASHINGTON AVE

COUNTY-KENT
 SHA DISTRICT.....2
 DATE.....12/31/87

SYSTEM	FUNC	HWY	ACCESS							MARKED	SURFACE	
....STATE....	..FEDERAL...	CLASS	TYPE	CTL	MILEPOINT	MILEPOINT	DESCRIPTION	LANES	WIDTH/TYPE*	AADT
SECONDARY	R	FAS 1287	R	7	UNOIVED	NONE	1.29	OUT CORP LMTS CHESTERTOWN		2	52I	16,650
NAME: AUGUSTINE HERM HWY												
		FAP 295		6			1.32	MJ0291	MORGNEC RD			
							1.34			2	24I	13,350
							2.55	MJ0297	SMITHVILLE RD			4,200
							4.20	MJ0855A	OLD SEC MD 313			
							4.76	MJ0561	HASSENGERS CORNER RD			3,400
							6.06					3,100
							6.36		STRUC #14008 MORGAN CREEK			
							7.37	MJ0292	STILL POND RD			3,600
							8.85					3,675
							8.94		R/R #MOOE 526 438 V			
							10.08	MJ0855	OLD SEC MD 313			
							10.13	MJ0855	OLD SEC MD 313			
							10.31	MJ0298	FAIRLEE STILLPOND RD/BROWNTOWN RD			
							11.97	MJ0444A	NO NAME			
							11.99	MJ0444	KENTMORE PARK RD			3,875
							14.21		STRUC #14007 WOODLAND CREEK			
							14.30					4,025
	U						15.87		IN CORP LMTS GALENA			
							15.94			2	36I	
PRIMARY		291					15.12	MJ0293	GALENA SASSAFRAS RD			4,341
							16.12	MJ0313	MILLINGTON MASSEY RD			
							16.41			2	24I	
	R						16.61		OUT CORP LMTS GALENA			
							17.87		STRUC #14006 SASSAFRAS RIVER			
							17.87		CECIL CO/L			

ROUTE NUMBER.....MO 213UL
 INVENTORY DIRECTION....NORTH
 NAME: PROPOSED

PROPOSED	R	FAP 295	R	6	UNOIVED	NONE	.00		QUEEN ANNES CO/L	2	24I	4,999
							2.20	MJ0213	AUGUSTINE HERM HWY			

ROUTE NUMBER.....MO 288
 INVENTORY DIRECTION....EAST
 NAME: CROSBY RD

SECONDARY	R	NFA	R	9	UNOIVED	NONE	.00	MJ0020	ROCK HALL FAIRLEE RD	2	22I	700
							.32			2	20I	
							2.59					900
							2.93			2	18I	

* A,B = UNIMPROVED; C = GRADED & DRAINED; D,E = SOIL, GRAVEL, STONE; F,G = LOW TYPE BITUMINUS; H,I = HIGH TYPE BITUMINUS;
 J = CONCRETE; K = BRICK; L = BLOCK

STATE HIGHWAY LOCATION REFERENCE

ROUTE NUMBER.....MD 288 CONTINUED
 INVENTORY DIRECTION....EAST
 NAME: CROSBY RD

COUNTY-KENT
 SHA DISTRICT.....2
 DATE.....12/31/87

SYSTEM	FEDERAL	FUNC CLASS	HWY TYPE	ACCESS CTL	MILEPOINT	MILEPOINT	DESCRIPTION	MARKED LANES	SURFACE WIDTH/TYPE*	AADT
SECONDARY	R NFA	R 9	UNDIVIDED	NONE	3.33		ROAD END	2	18I	900
ROUTE NUMBER.....MD 289 INVENTORY DIRECTION....NORTH NAME: CLIFFS CITY RD										
SECONDARY	R NFA	R 8	UNDIVIDED	NONE	.00	CDD92	CLIFFS CITY RD (BACK)	2	2DI	900
					2.47					
	FAS 129D	7			3.91	MJD661	QUAKER NECK LANDING RD	2	22I	1,000
					4.32					
					6.53	MJD664	WILKINS LA	2	2DI	900
					8.02		STRUC #14DD9 RADCLIFF CREEK			
					8.31		IN CORP LMTS CHESTERTOWN			
					8.40					
					8.44			2	24I	
					8.49		R/R #MDDE 526 453 X	2	28I	
					8.57					
					8.61			2	35I	
					8.72			2	41I	
					8.83	MJD213	MAPLE AVE	2	35F	
NAME: CROSS ST										
ROUTE NUMBER.....MD 29D INVENTORY DIRECTION....NORTH NAME: CHESTERVILLE GALENA RD										
SECONDARY	R NFA	R 8	UNDIVIDED	NONE	.00		QUEEN ANNES CO/L	2	22I	1,750
					.00		STRUC #14D13 CHESTER RIVER			
					.12					
					1.03			2	2DI	
					1.11	MJD291	RIVER RD (AHEAD)	2	24I	
					1.78	MJD291	RIVER RD (BACK)			
					5.50			2	2DI	1,125
					5.54		R/R #MDDE 526 433 L	2	22I	
					6.98					
					7.24	MJD313	MILLINGTON MASSEY RD (AHEAD)	2	24I	
					7.96	MJD313	MILLINGTON MASSEY RD (BACK)	3	5DI	1,950
					7.96					
					7.96	MJD213	AUGUSTINE HERM HWY			
					8.02					
					8.11			2	36I	
					8.21		OUT CORP LMTS GALENA	2	24I	
					8.56		STRUC #14D12 MILL CREEK			

* A,B = UNIMPROVED; C = GRADED & DRAINED; D,E = SOIL, GRAVEL, STONE; F,G = LOW TYPE BITUMINUS; H,I = HIGH TYPE BITUMINUS;
 J = CONCRETE; K = BRICK; L = BLOCK

STATE HIGHWAY LOCATION REFERENCE

ROUTE NUMBER.....MD 291 CONTINUED
 INVENTORY DIRECTION....EAST
 NAME: CYPRESS ST

COUNTY-KENT
 SHA DISTRICT.....2
 DATE.....12/31/87

SYSTEM	FUNC	HWY	ACCESS	MILEPOINT	MILEPOINT	DESCRIPTION	MARKED	SURFACE	AADT		
STATE	FEDERAL	CLASS	TYPE	CTL			LANES	WIDTH/TYPE*			
SECONDARY	R	FAS	1284	R	7	UNDIVIDED NONE	18.57	DELWARE ST/L	2	24I	1,750

ROUTE NUMBER.....MD 292
 INVENTORY DIRECTION....NORTH
 NAME: STILL POND RD

SECONDARY	R	FAS	1285	R	7	UNDIVIDED NONE	.00	MJD213	AUGUSTINE HERM HWY	2	24I	1,300
							.05			2	15J	
							1.89		R/R #MDE 526 440 W	2	15H	
							2.82	MJD298	FAIRLEE STILLPOND RD	2	22I	
							3.45			2	21I	
							3.75	MJD566	STILLPOND HARMONY RD	2	22I	1,100
							4.58	MJD864	STILL POND RD			
							4.68	MJD864	STILL POND RD			
	U	NFA			8		6.86		IN CORP LMTS BETTERTON	2	20I	
NAME: MAIN ST							6.86					
							7.10			2	32I	
							7.29			2	20I	
					9		7.38					
							7.43		ROAD END			

ROUTE NUMBER.....MD 297
 INVENTORY DIRECTION....NORTH
 NAME: WORTON RD

SECONDARY	R	FAS	1287	R	7	UNDIVIDED NONE	.00	MJD213	AUGUSTINE HERM HWY	2	22I	2,200
							2.13			2	30I	
							2.46			2	40I	
							2.84			2	22I	
							2.85		R/R #MDE 526 442 K			
NAME: SMITHVILLE RD							2.87					
							3.39	MJD297A	OLD MD 297			
	NFA				8		3.59	MJD298	FAIRLEE STILLPOND RD	2	20I	600
					9		7.13					
							7.36		ROAD END			

ROUTE NUMBER.....MD 297A
 INVENTORY DIRECTION....NORTH
 NAME: OLD MD 297

SECONDARY	R	NFA		R	9	UNDIVIDED NONE	.00	MJD297	SMITHVILLE RD	2	20I	100
							.17	MJD298	FAIRLEE STILLPOND RD			

* A,B = UNIMPROVED; C = GRADED & DRAINED; D,E = SOIL, GRAVEL, STONE; F,G = LOW TYPE BITUMINUS; H,I = HIGH TYPE BITUMINUS;
 J = CONCRETE; K = BRICK; L = BLOCK

STATE HIGHWAY ADMINISTRATION OF MARYLAND
 OFFICE OF PLANNING AND PRELIMINARY ENGINEERING
 BUREAU OF HIGHWAY STATISTICS

STATE HIGHWAY LOCATION REFERENCE

ROUTE NUMBER.....MD 298
 INVENTORY DIRECTION....EAST
 NAME: FAIRLEE STILLPOND RD

COUNTY-KENT
 SHA DISTRICT.....2
 DATE.....12/31/87

SYSTEM	FUNC	HWY	ACCESS	MILEPOINT	MILEPOINT DESCRIPTION	MARKED LANES	SURFACE WIDTH/TYPE*	AAOT
....STATE....	..FEDERAL...	CLASS	CTL					
SECONDARY	R	FAS	1286 R	7	UNOIVED NONE			
				.00	MJ0020	ROCK HALL FAIRLEE RD		
				.02	MJ0298B	NO NAME	2	33I 1,450
				1.25			2	24I
				3.66	MJ0S14	PORTERS GROVE MELITOTA RD	2	22I
				4.04				
				7.32	MJ0297A	OLD MD 297		1,700
				7.39	MJ0297	SMITHVILLE RD		
				9.43	MJ0S61	HASSENGERS CORNER RD		2,000
				9.45	MJ08S6	OLD SEC MD 298		1,375
				9.53	MJ08S6	OLD SEC MD 298		
				10.99	MJ0292	STILL POND RD		
				12.31	MJ0S66	STILLPOND HARMONY RD	2	20I 1,750
				13.61				1,700
				14.91	MJ0213	AUGUSTINE HERM HWY	2	20F 1,500
				14.91				
				15.90		R/R #MOOE 526 437 N		
				18.58			2	19F
				18.58				
				18.95			2	18F
				18.95				
				20.14	MJ0291	RIVER RD		

ROUTE NUMBER.....MD 298B
 INVENTORY DIRECTION....NORTH
 NAME: NO NAME

SECONDARY	R	NFA	R	9	UNOIVED NONE			
				.00	MJ0298	FAIRLEE STILLPOND RD	2	20I
				.07	MJ0020	ROCK HALL FAIRLEE RD		

ROUTE NUMBER.....MD 299
 INVENTORY DIRECTION....NORTH
 NAME: MASSEY SASSAFRAS RD

SECONDARY	R	NFA	R	8	UNOIVED NONE			
				.00	MJ0330	MASSEY DELAWARE LINE RD	2	22I S25
				.00	MJ0313	MILLINGTON MASSEY RD		
				.04		R/R #MOOE S26 428 P		
				2.94		STRUC #14018 JACOBS CREEK		
				4.21	MJ0290	SASSAFRAS GALENA RD		625
				4.72		STRUC #14017 HERRING BRANCH		
				5.18		STRUC #14016 SASSAFRAS RIVER		
				5.18		CECIL CO/L		

* A,B = UNIMPROVED; C = GRADED & DRAINED; O,E = SOIL, GRAVEL, STONE; F,G = LOW TYPE BITUMINUS; H,I = HIGH TYPE BITUMINUS;
 J = CONCRETE; K = BRICK; L = BLOCK

STATE HIGHWAY ADMINISTRATION OF MARYLAND
 OFFICE OF PLANNING AND PRELIMINARY ENGINEERING
 BUREAU OF HIGHWAY STATISTICS

STATE HIGHWAY LOCATION REFERENCE

ROUTE NUMBER.....MD 444
 INVENTORY DIRECTION.....NORTH
 NAME: KENTMORE PARK RD

COUNTY-KENT
 SHA DISTRICT.....2
 DATE.....12/31/87

SYSTEM		FUNC CLASS	HWY TYPE	ACCESS CTL	MILEPOINT	MILEPOINT DESCRIPTION	MARKED LANES	SURFACE WIDTH/TYPE*	AADT
STATE	FEDERAL								
SECONDARY	R NFA	R 8	UNDIVIDED	NONE	.00	MJD213 AUGUSTINE HERM HWY	2	20I	475
					.02	MJD444A NO NAME			
		9			2.35		2	18I	
					2.76				
					3.05		2	16I	
					3.09	CJ013D BELCHESTER RD (AHEAD)			

ROUTE NUMBER.....MD 444A
 INVENTORY DIRECTION.....SOUTH
 NAME: NO NAME

SECONDARY	R NFA	R 9	UNDIVIDED	NONE	.00	MJD444 KENTMORE PARK RD	2	12I	50
					.01	MJD213 AUGUSTINE HERM HWY			

ROUTE NUMBER.....MD 445
 INVENTORY DIRECTION.....NORTH
 NAME: EASTERN NECK ISLAND RD

SECONDARY	R NFA	R 8	UNDIVIDED	NONE	.00	CJ0115 EASTERN NECK ISLAND RD (BACK)	2	19I	2,900
					.93		2	20I	
					5.44				
					5.47	IN CORP LMTS ROCK HALL			
					5.57		2	24I	
					5.82		2	25I	
					5.87	MJD674 SHARP ST E&W			
					5.96		2	29I	
					6.01	MJD020 ROCK HALL AVE			1,700
					6.01				
					6.02		2	22I	
					6.40		2	18I	
					6.50	OUT CORP LMTS ROCK HALL			
					6.55		2	22I	
					6.85				
					8.00				
					9.06	STRUC #1402D SWAN CREEK			525
					9.36	STRUC #14D19 SWAN CREEK			
					11.96	MJD021 TOLCHESTER BEACH RD			

* A,9 = UNIMPROVED; C = GRADED & DRAINED; D,E = SOIL, GRAVEL, STONE; F,G = LOW TYPE BITUMINUS; H,I = HIGH TYPE BITUMINUS;
 J = CONCRETE; K = BRICK; L = BLOCK

STATE HIGHWAY LOCATION REFERENCE

ROUTE NUMBER.....MD 446
 INVENTORY DIRECTION....NORTH
 NAME: BROAD NECK RD

COUNTY-KENT
 SHA DISTRICT.....2
 DATE.....12/31/87

.....STATE.....	SYSTEM	FEDERAL...	FUNC CLASS	HWY TYPE	ACCESS CTL	MILEPOINT	MILEPOINT DESCRIPTION	MARKED LANES	SURFACE WIDTH/TYPE*	AADT
SECONDARY	R	NFA	R 8	UNDIVED	NONE	.00	C00146 LANGFORD BAY ESTATES RD	2	20I	500
						3.67				700
						5.23	MJ0020 STRUC #14021 MILL POND			
						6.03	MJ0020 CHESTERTOWN FAIRLEE RD			

ROUTE NUMBER.....MD 514
 INVENTORY DIRECTION....NORTH
 NAME: FLATLAND RD

SECONDARY	R	NFA	R 8	UNDIVED	NONE	.00	MJ0020 ROCKHALL FAIRLEE RD	2	24I	2,600
						.15		2	20I	
						3.76		2	20F	400
NAME: PORTERS GROVE MELITOTA RD						3.76				
						4.89	MJ0298 FAIRLEE STILLPOND RD			

ROUTE NUMBER.....MD 561
 INVENTORY DIRECTION....NORTH
 NAME: HASSENGERS CORNER RD

SECONDARY	R	NFA	R 9	UNDIVED	NONE	.00	MJ0213 AUGUSTINE HERM HWY	2	24I	1,200
						.05		2	22H	
						2.23	R/R #MDDE 526 441 0			
						2.48	MJ0298 FAIRLEE STILLPOND RD			

ROUTE NUMBER.....MD 566
 INVENTORY DIRECTION....EAST
 NAME: STILL POND HARMONY RD

SECONDARY	R	FAS 1288	R 7	UNDIVED	NONE	.00	MJ0292 STILL POND RD	2	20I	700
						1.19	MJ0298 FAIRLEE STILLPOND RD			

ROUTE NUMBER.....MD 661
 INVENTORY DIRECTION....NORTH
 NAME: QUAKER NECK LANDING RD

SECONDARY	R	NFA	R 9	UNDIVED	NONE	.00	ROAD END	2	16I	200
						.89		2	18I	
						2.22	MJ0289 QUAKER NECK RD			

* A,8 = UNIMPROVED; C = GRADED & DRAINED; D,E = SOIL, GRAVEL, STONE; F,G = LOW TYPE BITUMINUS; H,I = HIGH TYPE BITUMINUS;
 J = CONCRETE; K = BRICK; L = BLOCK

STATE HIGHWAY ADMINISTRATION OF MARYLAND
OFFICE OF PLANNING AND PRELIMINARY ENGINEERING
BUREAU OF HIGHWAY STATISTICS

STATE HIGHWAY LOCATION REFERENCE

ROUTE NUMBER.....MD 664
INVENTORY DIRECTION....EAST
NAME: WILKINS LANE

COUNTY-KENT
SHA DISTRICT.....2
DATE.....12/31/87

SYSTEM		FEDERAL	CLASS	FUNC	HWY TYPE	ACCESS CTL	MILEPOINT	MILEPOINT	DESCRIPTION	MARKED LANES	SURFACE WIDTH/TYPE*	AADT
STATE	R											
SECONDARY	R	NFA	R	9	UNDIVIDED	NONE	.00 1.65	MJD289	QUAKER NECK RD ROAD END	2	2DI	700

ROUTE NUMBER.....MD 674
INVENTORY DIRECTION....EAST
NAME: W SHARP ST

SECONDARY	U	NFA	R	9	UNDIVIDED	NONE	.00 .45 .49 .49 .53 .91 .99	MJD070 MJD445	CHESAPEAKE AVE MAIN ST N&S	2 2 2	22I 31I 28I	1,199 1,499
NAME: E SHARP ST												
	R											
					DIVIDED		1.14 1.16	MJD674A MJD020	STRUC #14023 GRAYS INN CREEK OUT CORP LMTS ROCK HALL NO NAME ROCK HALL FAIRLEE RD	2 2	22I 4DI	

ROUTE NUMBER.....MD 674A
INVENTORY DIRECTION....EAST
NAME: NO NAME

SECONDARY	R	NFA	R	9	UNDIVIDED	NONE	.00 .08	MJD674 MJD020	E SHARP ST ROCK HALL FAIRLEE RD	2	2DI	50
-----------	---	-----	---	---	-----------	------	------------	------------------	------------------------------------	---	-----	----

ROUTE NUMBER.....MD 701
INVENTORY DIRECTION....NORTH
NAME: HOWARD JOHNSON RD

SECONDARY	R	NFA	R	9	UNDIVIDED	NONE	.00 .71	MJD291 CJD226	RIVER RD CHESTERVILLE MILLINGTON RD	2	22F	
-----------	---	-----	---	---	-----------	------	------------	------------------	--	---	-----	--

ROUTE NUMBER.....MD 855
INVENTORY DIRECTION....EAST
NAME: OLD SEC MD 313

SECONDARY	R	NFA	R	9	UNDIVIDED	NONE	.00 .06	MJD213 MJD213	AUGUSTINE HERM HWY AUGUSTINE HERM HWY	2	16H	99
-----------	---	-----	---	---	-----------	------	------------	------------------	--	---	-----	----

* A,B = UNIMPROVED; C = GRADED & DRAINED; D,E = SOIL, GRAVEL, STONE; F,G = LOW TYPE BITUMINUS; H,I = HIGH TYPE BITUMINUS;
J = CONCRETE; K = BRICK; L = BLOCK

STATE HIGHWAY LOCATION REFERENCE

ROUTE NUMBER.....MD 855A
 INVENTORY DIRECTION....NORTH
 NAME: OLD SEC MD 313

COUNTY-KENT
 SHA DISTRICT.....2
 DATE.....12/31/87

.....STATE.....	SYSTEM ..FEDERAL...	FUNC CLASS	HWY TYPE	ACCESS CTL	MILEPOINT	MILEPOINT DESCRIPTION	MARKED LANES	SURFACE WIDTH/TYPE*	AAOT
SECONDARY	R NFA	R 9	UNDIVID	NONE	.00 .07	MJD213 AUGUSTINE HERM HWY ROAD END	2	21H	25


ROUTE NUMBER.....MD 856
 INVENTORY DIRECTION....NORTH
 NAME: OLD SEC MD 298

SECONDARY	R NFA	R 9	UNDIVID	NONE	.00 .10	MJD298 FAIRLEE STILLPOND RD FAIRLEE STILLPOND RD	2	15J	99
-----------	-------	-----	---------	------	------------	--	---	-----	----

ROUTE NUMBER.....MD 864
 INVENTORY DIRECTION....NORTH
 NAME: STILL POND RD

SECONDARY	R NFA	R 9	UNDIVID	NONE	.00 .11	MJD292 STILL POND RD STILL POND RD	2	16H	99
-----------	-------	-----	---------	------	------------	--	---	-----	----

* A,B = UNIMPROVED; C = GRADED & DRAINED; D,E = SOIL, GRAVEL, STONE; F,G = LOW TYPE BITUMINUS; H,I = HIGH TYPE BITUMINUS;
 J = CONCRETE; K = BRICK; L = BLOCK



1988

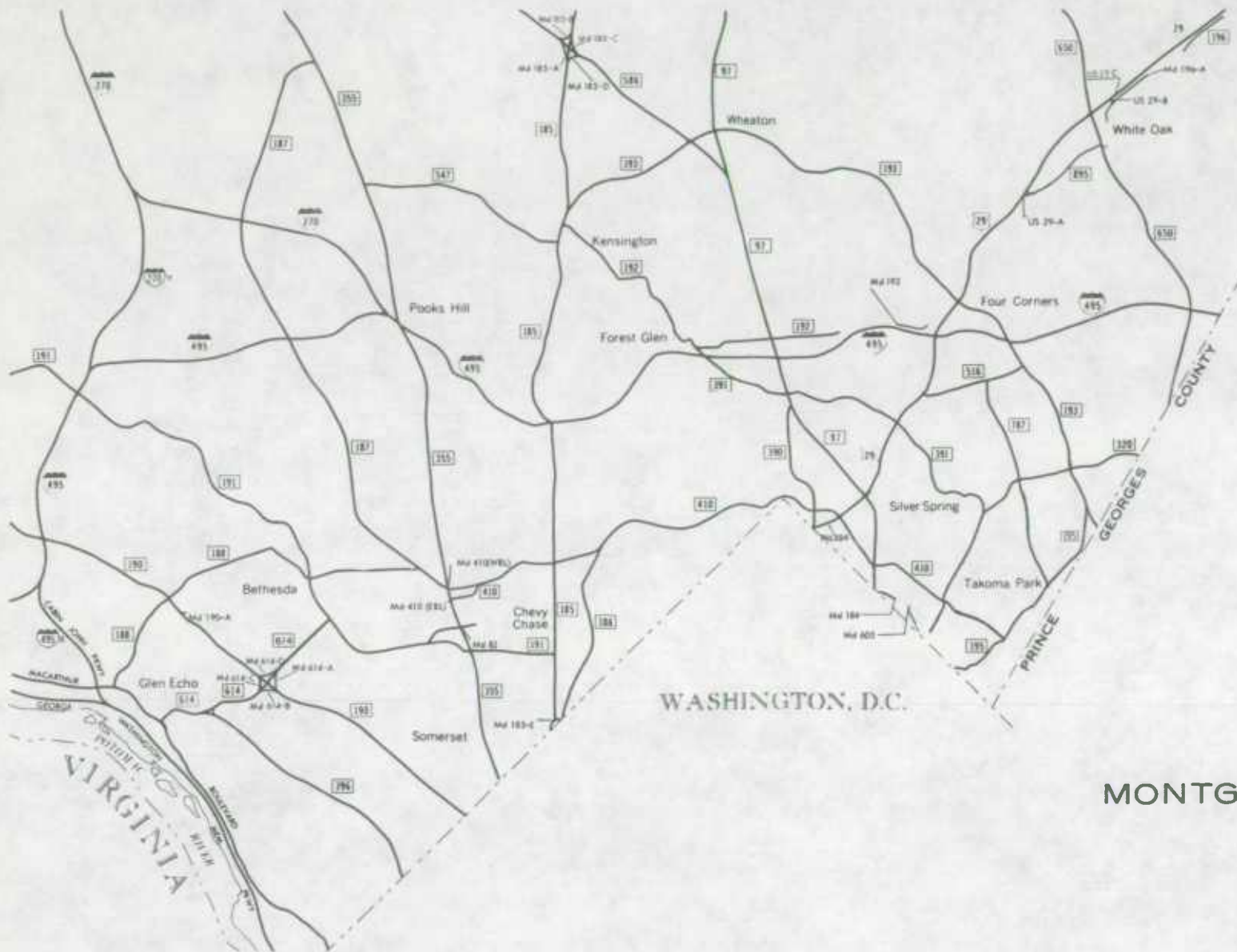
HIGHWAY LOCATION REFERENCE

**MONTGOMERY
COUNTY**


M



MONTGOMERY COUNTY



MONTGOMERY COUNTY



STATE HIGHWAY LOCATION REFERENCE

ROUTE NUMBER.....MD 27
 INVENTORY DIRECTION....NORTH
 NAME: RIDGE RD

COUNTY-MONTGOMERY
 SHA DISTRICT.....3
 DATE.....12/31/87

.....STATE.....	SYSTEM	FEDERAL...	CLASS	HWY TYPE	ACCESS CTL	MILEPOINT	MILEPOINT DESCRIPTION	MARKED LANES	SURFACE WIDTH/TYPE*	AADT
SECONDARY	R	FAP	237	R 6	UNOIVED NONE	.00	MJ0355 URBANA PIKE	2	24I	17,000
						.01	MJ00276 SPUR TO MD 355			
						.81				16,775
						3.73				19,200
						6.19		2	34I	
						6.22		2	24I	
					DIVIDED	6.30				
					UNOIVED	6.37				
						6.56		2	31I	
						6.61		2	36I	
						6.70	MJ0108 MAIN ST	3	35I	19,550
						6.76		2	22I	
						7.00		2	24I	
						7.27		2	22I	
						7.80				17,025
						8.87	MJ0080 KEMPTOWN RD			12,850
						10.42	HOWARD CO/L			

ROUTE NUMBER.....MD 27G
 INVENTORY DIRECTION....WEST
 NAME: SPUR TO MD 355

SECONDARY	R	NFA		R 9	UNOIVED NONE	.00	MJ0027 RIDGE RD	1	17I	
						.03	MJ0355 FREDERICK RD			

ROUTE NUMBER.....MD 28
 INVENTORY DIRECTION....EAST
 NAME: DICKERSON-BEALLSVILLE RD

SECONDARY	R	FAP	233	R 6	UNOIVED NONE	.00	FREDERICK CO/L	2	24I	3,900
						.92	R/R #CSX 140 522 H			
						1.17		2	22I	
						1.30		2	24I	
						1.86	STRUC #15001 L MONOCACY RIVER			
						2.10				
						2.11				2,500
						4.35	MJ0109 BEALLSVILLE RD			
						6.03				4,150
						6.95	STRUC #15066 DRY SENECA CREEK			
						7.93	MJ0117 BUCKLODGE RD			3,800
						9.57	MJ0121 WHITE GROUNDS RD			
						9.81	MJ0107 WHITES FERRY RD			6,800

* A,B = UNIMPROVED; C = GRADED & DRAINED; D,E = SOIL, GRAVEL, STONE; F,G = LOW TYPE BITUMINUS; H,I = HIGH TYPE BITUMINUS;
 J = CONCRETE; K = BRICK; L = BLOCK

STATE HIGHWAY ADMINISTRATION OF MARYLAND
OFFICE OF PLANNING AND PRELIMINARY ENGINEERING
BUREAU OF HIGHWAY STATISTICS

STATE HIGHWAY LOCATION REFERENCE

ROUTE NUMBER.....MD 28 CONTINUED
INVENTORY DIRECTION....EAST
NAME: DARNESTOWN RD

COUNTY-MONTGOMERY
SHA DISTRICT.....3
DATE.....12/31/87

SYSTEM		FUNC CLASS	HWY TYPE	ACCESS CTL	MILEPOINT	MILEPOINT DESCRIPTION	MARKED LANES	SURFACE WIDTH/TYPE*	AAOT
STATE	FEDERAL								
SECONDARY	R FAP	233 R 6	UNOIVED DIVIDED	NONE	10.21 12.33	STRUC #15002 LITTLE SENECA CREEK	2	24I	6,800
			UNOIVED		12.43 12.50	MJ0118 DARNESTOWN-GERMANTOWN RD			9,550
					13.18 14.64	MJ0112 SENECA RD			10,500 14,700
	FAU 5046	U 14 17			15.21 15.70	MJ0124 QUINCE ORCHARD RD	2	48I	21,875
					15.80 15.90		2 2	36I 24I	
					16.46 16.73		2	30I	
					16.80 16.85		2	24I	
					17.00	MJ0899A STRUC #15003 MUDDY BRANCH AMERICAN WAY			
					17.42 17.55		4	50I	
					17.77 17.91		4 4	58I 52I	
					18.10 18.25	MJ0928A MD 28 SPUR MJ0928A MD 28 SPUR	3 3	39I 36I	
					18.43 18.63		4	48I	
	5011	16 14			18.83 19.26				
					19.30 19.30		3 4	54I 49I	32,500
					19.49		2	24I	
					20.29 20.29	IN CORP LMTS ROCKVILLE STRUC #15004 WATTS BRANCH			
					20.34 20.42		3 4	36I 48I	
					20.65 20.76	STRUC #15005 WATTS BRANCH			
					20.86 20.86		4	54I	
					21.04	IS0270 EISENHOWER MEM HWY STRUC #15048			
					21.09 21.24		4 2	44I 38I	
					21.41 21.76		2 4	34I 32I	
					21.76			41I	

* A,B = UNIMPROVED; C = GRADED & DRAINED; D,E = SOIL, GRAVEL, STONE; F,G = LOW TYPE BITUMINUS; H,I = HIGH TYPE BITUMINUS;
J = CONCRETE; K = BRICK; L = BLOCK

STATE HIGHWAY LOCATION REFERENCE

ROUTE NUMBER.....MD 28 CONTINUED
 INVENTORY DIRECTION....EAST
 NAME: W JEFFERSON ST

COUNTY-MONTGOMERY
 SHA DISTRICT.....3
 DATE.....12/31/87

SYSTEM	FUNC	HWY	ACCESS	MILEPOINT	MILEPOINT	DESCRIPTION	MARKED	SURFACE	AADT			
STATE	FEDERAL	CLASS	TYPE	CTL			LANES	WIDTH/TYPE*				
SECONDARY	U	FAU	5D11	U 14	DIVIDED	NONE	21.78	MJD189	GREAT FALLS RD	3	36I	32,500
					UNDIVIDED		21.82			4	44I	
					DIVIDED		22.13					
							22.25			4	48I	
							22.35			4	52I	
NAME: VEIRS MILL RD							22.35					
							22.44			4	50I	30,850
							22.45	MJD355	ROCKVILLE PIKE			
							22.56	MJD660	DODGE ST	4	52I	
							22.69		STRUC #15006			
							22.69		R/R #CSX 14D 497 C			
NAME: FIRST ST			5D10		PART		22.88	MJD596	VEIRS MILL RD	4	52J	28,125
							22.88					
							23.20					35,575
NAME: NORBECK RD							23.43		STRUC #15147 ROCK CREEK	4	48J	
							23.43					
							24.36		OUT CORP LMTS ROCKVILLE			
							24.50		STRUC #15092 ROCK CREEK			
							24.77			5	60J	
							24.94			4	48I	
							25.16	MJD655G	SERVICE RD			
							25.22	MJD655F	SERVICE RD			
							25.27	MJD655H	SERVICE RD			
							25.52	MJD655E	SERVICE RD			
							25.57	MJD655C	OLD MD 28			
							25.87	MJD655B	OLD MD 28			
							26.27	MJD655	OLD MD 28			
							26.82	MJD115	MUNCASTER MILL RD			
							26.96	MJD655A	NO NAME			
			5D60	16	UNDIVIDED	NONE	27.04	MJD097	GEORGIA AVE			
							27.17			2	24I	
							27.19	MJD928	OLD MD 609			
							27.28	MJD928	OLD MD 609			
							27.34			2	20I	
							28.96		STRUC #15065 BUCKHORN BRANCH			
							29.61	MJD182	LAYHILL RD			

ROUTE NUMBER.....MD 28UL
 INVENTORY DIRECTION....NORTH
 NAME: PROPOSED

PROPOSED	R	FAU	5D60	U 16	UNDIVIDED	NONE	.00	MJD029	NORBECK RD (BACK)	2	20I	30,599
----------	---	-----	------	------	-----------	------	-----	--------	-------------------	---	-----	--------

* A,B = UNIMPROVED; C = GRADED & DRAINED; D,E = SOIL, GRAVEL, STONE; F,G = LOW TYPE BITUMINUS; H,I = HIGH TYPE BITUMINUS;
 J = CONCRETE; K = BRICK; L = BLOCK

STATE HIGHWAY ADMINISTRATION OF MARYLAND
 OFFICE OF PLANNING AND PRELIMINARY ENGINEERING
 BUREAU OF HIGHWAY STATISTICS

STATE HIGHWAY LOCATION REFERENCE

ROUTE NUMBER.....MD 28UL CONTINUED
 INVENTORY DIRECTION.....NORTH
 NAME: PROPOSED

COUNTY-MONTGOMERY
 SHA DISTRICT.....3
 DATE.....12/31/87

SYSTEM	FUNC	HWY	ACCESS	MILEPOINT	MILEPOINT	DESCRIPTION	MARKED	SURFACE	AAOT				
....STATE....	..FEDERAL...	CLASS	TYPE	CTL	LANES	WIDTH/TYPE*					
PROPOSED	R	FAU	5060	U	16	UNOIVED	NONE	.00	MJ0182	LAYHILL RD	2	20I	30,599
								2.90	MJ0198	SPENCERVILLE RD			
ROUTE NUMBER.....US 29													
INVENTORY DIRECTION.....NORTH													
NAME: COLESVILLE RD													
PRIMARY	R	FAP	109	U	14	DIVIDED	NONE	.82	MJ0384	COLESVILLE RD (BACK)	6	66I	45,450
								.82	C05665	GEORGIA AVE			
						UNOIVED		.82	C05664	GEORGIA AVE			
								.85					
								1.51	MJ0391	DALE DR	6	62I	49,225
								1.66					
						DIVIDED		1.71		STRUC #15010 SLIGO CREEK	6	72I	
								1.74					
								1.85	MJ0516	FRANKLIN AVE		68J	
								2.38	IS0495	CAPITAL BELTWAY			54,775
								2.39		STRUC #15135			
								2.72	MJ0193	UNIVERSITY BLVD			
								3.54		STRUC #15009 NORTHWEST BRANCH			
						PART		3.55					48,000
								3.81	US0029A	SPUR TO MD 895			
								3.88	MJ0895	LOCKWOOD DR			
								4.62					
								4.76	MJ0650	NEW HAMPSHIRE AVE	4	54J	46,000
								4.76		STRUC #15067			
								4.93					
								5.11	US0029B	STEWART LA	4	50J	
								5.20	US0029C	SPUR FR MD 196A			
								5.28					
								5.63		STRUC #15076 PAINT BRANCH			46,250
								6.19			4	48I	37,175
								6.61			5	60I	
								6.78			6	72I	
								6.91					35,125
								7.87					
								8.00			5	60I	
								9.51			4	48I	
						NONE		10.68	MJ0198	SANDY SPRING RD/SPENCERVILLE RD			26,925
						PART		11.60					
								12.38		STRUC #15034 PATUXENT RIVER			
								12.38		HOWARD CO/L			

* A,B = UNIMPROVED; C = GRADED & DRAINED; D,E = SOIL, GRAVEL, STONE; F,G = LOW TYPE BITUMINUS; H,I = HIGH TYPE BITUMINUS;
 J = CONCRETE; K = BRICK; L = BLOCK

STATE HIGHWAY LOCATION REFERENCE

ROUTE NUMBER.....US 29A
 INVENTORY DIRECTION.....NORTH
 NAME: SPUR

COUNTY-MONTGOMERY
 SHA DISTRICT.....3
 DATE.....12/31/87

STATE	SYSTEM	FEDERAL	FUNC CLASS	HWY TYPE	ACCESS CTL	MILEPOINT	MILEPOINT DESCRIPTION	MARKED LANES	SURFACE WIDTH/TYPE*	AADT
SECONDARY	R	NFA	U I9	UNOIVED	NONE	.00	US0029 COLUMBIA PIKE	I	24I	
						.05		I	20I	
						.07	MJ0895 LOCKWOOD OR			

ROUTE NUMBER.....US 29B
 INVENTORY DIRECTION.....EAST
 NAME: STEWART LA

SECONDARY	R	NFA	U I9	UNOIVED	NONE	.00	CJ1495 MILESTONE OR	2	50H	
		FAU 5133	17	DIVIDED		.02	US0029 COLUMBIA PIKE	2	57H	999
						.05	MJDI96A OLD COLUMBIA PIKE			

ROUTE NUMBER.....US 29C
 INVENTORY DIRECTION.....EAST
 NAME: SPUR

SECONDARY	R	NFA	U I9	UNOIVED	NONE	.00	MJDI96A OLD COLUMBIA PIKE	3	36I	
						.03	JS0029 COLUMBIA PIKE			

ROUTE NUMBER.....MD 8D
 INVENTORY DIRECTION.....EAST
 NAME: KEMPTOWN RD

SECONDARY	R	FAS 1074	R 7	UNOIVED	NONE	.00		2	23I	6,000
						.26		2	25I	
						.60		2	22I	
						.74				6,100
				DIVIDED		1.43		4	56I	
						1.45	MJ0027 RIDGE RD			

ROUTE NUMBER.....MD B2
 INVENTORY DIRECTION.....EAST
 NAME: LELAND ST

SECONDARY	R	FAU 5124	U 17	UNOIVED	NONE	.00	MJDI91 BRADLEY BLVD	2	36I	4,500
						.24		2	42I	
		NFA				.31	MJ0355 WISCONSIN AVE	2	37I	
						.38	MJ0245 46TH ST			

* A,B = UNIMPROVED; C = GRADED & DRAINED; D,E = SOIL, GRAVEL, STONE; F,G = LOW TYPE BITUMINUS; H,I = HIGH TYPE BITUMINUS;
 J = CONCRETE; K = BRICK; L = BLOCK

STATE HIGHWAY ADMINISTRATION OF MARYLAND
OFFICE OF PLANNING AND PRELIMINARY ENGINEERING
BUREAU OF HIGHWAY STATISTICS

STATE HIGHWAY LOCATION REFERENCE

ROUTE NUMBER.....MD 95
INVENTORY DIRECTION....EAST
NAME: COMUS RD

COUNTY-MONTGOMERY
SHA DISTRICT.....3
DATE.....12/31/87

SYSTEM		FUNC	HWY	ACCESS	MILEPOINT	MILEPOINT DESCRIPTION	MARKED LANES	SURFACE WIDTH/TYPE*	AADT
STATE	FEDERAL	CLASS	TYPE	CTL					
SECONDARY	R NFA	R 8	UNDIVID	NONE	1.14	C0D2DD COMUS RD (BACK)	2	17I	525
					1.99	M0D1D9 OLD HUNDRED RD			
					1.99	C0D2D0 COMUS RD (AHEAD)			
<p>ROUTE NUMBER.....MD 97 INVENTORY DIRECTION....NORTH NAME: GEORGIA AVE</p>									
SECONDARY	R FAP	245 U 14	DIVIDED	NONE	.92	M0D39D 16TH ST	6	68J	53,500
					.92	C05665 GEORGIA AVE (BACK)			
					.96				
					1.01	MD 39D (SB/L)	5	55J	54,025
					1.05		6	55J	
					1.07		6	66J	
					1.10	M0D391 SEMINARY RD/COLUMBIA BLVD			
					1.44	I5D495 CAPITAL BELTWAY	6	62J	58,500
					1.44	STRUC #1513D			
					1.61	M0D192 FOREST GLEN RD	6	73J	68,175
					1.81		6	68J	
					2.41				
					3.07	M0D586 VEIRS MILL RD	5	56J	61,000
					3.18		6	68J	33,475
					3.47	M0D193 UNIVERSITY BLVD W			39,000
					3.58				55,850
					4.81	M0D182 LAYHILL RD			57,500
					5.09		6	72J	
					7.00	M0D185 CONNECTICUT AVE			30,825
				PART	7.67				
					7.79		6	72I	
					8.69		5	58I	
					8.82	M0D028 NORBECK RD	4	68I	30,225
					8.83	M0D655A NO NAME			
				NONE	9.01		4	62I	
					9.09		4	52I	
					11.55		4	48I	
					11.89	M0D108 CLAYSVILLE RD			6,575
				UNDIVID	12.08		2	40I	
					12.16		2	24I	
					12.25		2	22I	
					12.34				
					13.64	IN CORP LMTS BROOKEVILLE			
					13.98		2	26I	

* A,8 = UNIMPROVED; C = GRADED & DRAINED; D,E = SOIL, GRAVEL, STONE; F,G = LOW TYPE BITUMINUS; H,I = HIGH TYPE BITUMINUS;
J = CONCRETE; K = BRICK; L = BLOCK

STATE HIGHWAY LOCATION REFERENCE

ROUTE NUMBER.....MD 109 CONTINUED
 INVENTORY DIRECTION....NORTH
 NAME: BEALLSVILLE RD

COUNTY-MONTGOMERY
 SHA DISTRICT.....3
 DATE.....12/31/87

SYSTEM	FUNC	HWY	ACCESS	MILEPOINT	MILEPOINT DESCRIPTION	MARKED	SURFACE	AAOT
....STATE....	..FEDERAL...	CLASS	CTL			LANES	WIDTH/TYPE*	
SECONDARY	R	FAS	1092	R	7	UNDIVIDED	NONE	
				2.41	MJ0028	DARNESTOWN RD		1,300
				5.22		R/R #CSX 140 520 W		
				5.73		IN CORP LMTS BARNESVILLE		
				6.05				
				6.16				450
				6.16				
				6.53		OUT CORP LMTS BARNESVILLE		
				6.73		STRUC #15070 L MONOCACY RIVER		
				8.48	MJ0095	COMUS RD		1,200
				9.70				1,550
				11.22				
				11.40	IS0270	EISENHOWER MEM HWY	2	24I
				11.40		STRUC #15036		
				11.42		STRUC #15099 LITTLE BENNETT CREEK		
				11.91	MJ0355	FREDERICK RD		

ROUTE NUMBER.....MD 112
 INVENTORY DIRECTION....EAST
 NAME: SENECA RD

SECONDARY	R	FAS	1098	R	7	UNDIVIDED	NONE	
				.00	MJ0190	RIVER RD		2,175
				.55				
				.62				
				.95				
				1.12				
PRIMARY				2.76				
SECONDARY				2.83	MJ0028	DARNESTOWN RD	4	48I

ROUTE NUMBER.....MD 115
 INVENTORY DIRECTION....EAST
 NAME: MUNCASTER MILL RD

SECONDARY	R	FAU	5132	U	17	UNDIVIDED	NONE	
				.00	MJ0124	LAYTONSVILLE RD		15,000
				.05				
				1.29				
				1.42				
				2.07				
				2.26				
				2.30				
				2.90		STRUC #15015 ROCK CREEK		
				3.08				
				4.51		STRUC #15016 NORTH BRANCH		

* A,B = UNIMPROVED; C = GRADED & DRAINED; D,E = SOIL, GRAVEL, STONE; F,G = LOW TYPE BITUMINUS; H,I = HIGH TYPE BITUMINUS;
 J = CONCRETE; K = BRICK; L = BLOCK

STATE HIGHWAY ADMINISTRATION OF MARYLAND
 OFFICE OF PLANNING AND PRELIMINARY ENGINEERING
 BUREAU OF HIGHWAY STATISTICS

STATE HIGHWAY LOCATION REFERENCE

ROUTE NUMBER.....MD 115 CONTINUED
 INVENTORY DIRECTION.....EAST
 NAME: MUNCASTER MILL RD

COUNTY-MONTGOMERY
 SHA DISTRICT.....3
 DATE.....12/31/87

SYSTEM	FUNC CLASS	HWY TYPE	ACCESS CTL	MILEPOINT	MILEPOINT DESCRIPTION	MARKED LANES	SURFACE WIDTH/TYPE*	AADT
STATE	FEDERAL							
SECONDARY	R FAU 5132 U 17	UNDIVIDED	NONE	4.60		2	36I	15,000
				4.74		2	22I	
				5.57		2	24I	
		DIVIDED		5.74				
		UNDIVIDED		5.82	MDD28 NORBECK RD	2	43I	
				5.86	MDD655 OLD MD 28			

ROUTE NUMBER.....MD 116UL
 INVENTORY DIRECTION.....EAST
 NAME: PROPOSED

PROPOSED	R FAU 5006 U 14	DIVIDED	NONE	.00	MDD189 FALLS RD	4	48I	1,099
				1.00	CDD144 MONTROSE RD (AHEAD)			
				1.55	CDD144 MONTROSE RD (BACK)			
				10.20	MDD200UL PROPOSED			

ROUTE NUMBER.....MD 117
 INVENTORY DIRECTION.....EAST
 NAME: BUCKLODGE RD

SECONDARY	R NFA R 9	UNDIVIDED	NONE	.00	MDD28 DARNESTOWN RD	2	20I	4,500
				3.12	STRUC #15D18 BUCKLODGE BRANCH	2	24I	
				3.20		2	20I	
	FAS 1091` 7			3.59	R/R #CSX 14D 517 L			
				4.13				
				4.55		2	22I	
				5.17		2	24I	
				5.23	MDD121 CLARKSBURG RD			
				5.25		2	28I	4,175
				5.26	R/R #CSX 140 516 E			
				5.28		2	22I	
				5.28				
				6.26	STRUC #15D95 LITTLE SENECA CREEK			
	FAU 5052 U 16			7.64	MDD118 DARNESTOWN-GERMANTOWN RD			10,300
				8.26		2	20I	
		DIVIDED		8.47		3	40I	
				8.55		3	36I	
		UNDIVIDED		8.70		2	24I	
				8.78	STRUC #15094 GUNNERS BRANCH	2	22I	
				9.39	STRUC #15D93 GREAT SENECA CREEK			
				10.22	IN CORP LMTS GAITHERSBURG			
	U			10.47		3	36I	
		DIVIDED						

* A,8 = UNIMPROVED; C = GRADED & DRAINED; D,E = SOIL, GRAVEL, STONE; F,G = LOW TYPE BITUMINUS; H,I = HIGH TYPE BITUMINUS;
 J = CONCRETE; K = BRICK; L = BLOCK

STATE HIGHWAY LOCATION REFERENCE

ROUTE NUMBER.....MD 117 CONTINUED
 INVENTORY DIRECTION....EAST
 NAME: CLOPPER RD

COUNTY-MONTGOMERY
 SHA DISTRICT.....3
 DATE.....12/31/87

SYSTEM	FUNC	HWY	ACCESS	MILEPOINT	MILEPOINT	DESCRIPTION	MARKED	SURFACE	AAOT
....STATE....	..FEDERAL...	CLASS	TYPE	CTL	LANES	WIDTH/TYPE*	
SECONDARY	U	FAU	5052	U	16	UNDIVIDED	NONE	10.85	
								10.95	3
								11.08	4
								11.26	
						MJ0124	QUINCE ORCHARD RD	11.26	4
								11.34	
								11.45	5
								11.56	4
								11.75	3
						ISD270	EISENHOWER MEM HWY	11.75	
							STRUC #15045	11.81	
								12.08	2
								12.17	2
								12.30	
								12.34	2
								12.40	2
						MJ0117A	NO NAME	12.46	
								12.52	2
						MJ0355	S FREDERICK RD	12.52	
							STRUC #15056	12.65	
								12.67	2
						MJ0355	S FREDERICK RD		

ROUTE NUMBER.....MD 117A
 INVENTORY DIRECTION....EAST
 NAME: NO NAME

SECONDARY	U	NFA		U	19	DIVIDED	NONE	.00	MJ0355	S FREDERICK AVE	2	52I	
						UNDIVIDED		.02			2	36I	
								.07			2	24I	
								.20			2	36I	
								.26	MJ0117	W DIAMOND AVE			

ROUTE NUMBER.....MD 118
 INVENTORY DIRECTION....NORTH
 NAME: DARNESTOWN-GERMANTOWN RD

SECONDARY	R	FAS	1096	R	7	DIVIDED	NONE	.00	MJ0028	DARNESTOWN RD	2	33I	4,275
						UNDIVIDED		.04			2	24I	
								1.29		STRUC #15020 GREAT SENECA CREEK			
								2.36					
		FAU	5012	U	16			4.00	MJ0117	CLOPPER RD	2	22I	6,800
								4.97		STRUC #15019			14,575

* A,B = UNIMPROVED; C = GRADED & DRAINED; D,E = SOIL, GRAVEL, STONE; F,G = LOW TYPE BITUMINUS; H,I = HIGH TYPE BITUMINUS;
 J = CONCRETE; K = BRICK; L = BLOCK

STATE HIGHWAY ADMINISTRATION OF MARYLAND
OFFICE OF PLANNING AND PRELIMINARY ENGINEERING
BUREAU OF HIGHWAY STATISTICS

PAGE..... 12

STATE HIGHWAY LOCATION REFERENCE

ROUTE NUMBER.....MD 118 CONTINUED
INVENTORY DIRECTION.....NORTH
NAME: DARNESTOWN-GERMANTOWN RD

COUNTY-MONTGOMERY
SHA DISTRICT.....3
DATE.....12/31/87

STATE	SYSTEM	FEDERAL	CLASS	HWY TYPE	ACCESS CTL	MILEPOINT	MILEPOINT DESCRIPTION	MARKED LANES	SURFACE WIDTH/TYPE*	AADT
SECONDARY	R	FAU	5D12	U 16	UNDIVIDED	NONE	4.97			
							R/R #CSX 14D 515 X	2	22I	14,575
						4.99	MJD120A WATERS RD			
						5.21				
				14	DIVIDED			4	48I	
						5.32		6	72I	
						5.57				27,725
						6.07	MJD123 AIRCRAFT DR	4	48I	
		FAP	237			6.41	ISD273 EISENHOWER MEM HWY			20,425
						6.41	STRUC #15D41			
					UNDIVIDED			2	24I	
						6.80		3	34I	
						7.21		4	45I	
					DIVIDED			3	36I	
						7.30				
						7.37				
						7.39	MJD355 FREDERICK RD			

ROUTE NUMBER.....MD 12D
INVENTORY DIRECTION.....NORTH
NAME: AIRCRAFT DR

SECONDARY	R	NFA		U 19	UNDIVIDED	NONE	.00	MJD118	DAWSONVILLE RD	3	47I	999
							.10			3	33I	
							.26			2	20I	
							.67	CJ5379	LOCBURY DR			

ROUTE NUMBER.....MD 12DA
INVENTORY DIRECTION.....NORTH
NAME: WATERS RD

SECONDARY	R	NFA		U 19	UNDIVIDED	NONE	.00	MJD118	DARNESTOWN-GERMANTOWN RD	2	16I	999
							.52		ROAD END			

ROUTE NUMBER.....MD 121
INVENTORY DIRECTION.....NORTH
NAME: WHITE GROUNDS RD

SECONDARY	R	NFA		R 8	UNDIVIDED	NONE	.00	MJD028	DARNESTOWN RD	2	18I	375
							1.00	CJD259	WHITE GROUNDS RD (AHEAD)			
							1.00		END STATE MAINTENANCE			
NAME: CLOPPER RD							4.54	CJD259	WHITE GROUNDS RD (BACK)			
							4.54	CJD222	CLOPPER RD (AHEAD)			
NAME: BUCKLODGE RD							4.65	CJD222	CLOPPER RD (BACK)			
							4.65	MJD117	BUCKLODGE RD (AHEAD)			
							4.65		BEGIN STATE MAINTENANCE			

* A,B = UNIMPROVED; C = GRADED & DRAINED; D,E = SOIL, GRAVEL, STONE; F,G = LOW TYPE BITUMINUS; H,I = HIGH TYPE BITUMINUS;
J = CONCRETE; K = BRICK; L = BLOCK

STATE HIGHWAY LOCATION REFERENCE

ROUTE NUMBER.....MD 121 CONTINUED
INVENTORY DIRECTION....NORTH
NAME: CLARKSBURG RD

COUNTY-MONTGOMERY
SHA DISTRICT.....3
DATE.....12/31/87

SYSTEM	FUNC	HWY	ACCESS	MILEPOINT	MILEPOINT DESCRIPTION	MARKED LANES	SURFACE WIDTH/TYPE*	AADT					
....STATE....	..FEDERAL...	CLASS	CTL										
SECONDARY	R	FAS	1094	R	7	UNDIVIDED	NONE	4.70	MJD117	BUCKLODGE RD (BACK)	2	24I	2,325
								5.09		STRUC #15021 TEN MILE CREEK			
								8.30	MJD901	WHELAN LA			
								8.53	IS0270	EISENHOWER MEM HWY			
								8.53		STRUC #15070			
								8.55					5,775
								9.16	MJD355	FREDERICK RD			

ROUTE NUMBER.....MD 124
INVENTORY DIRECTION....NORTH
NAME: QUINCE ORCHARD RD

SECONDARY	R	FAP	233	U	14	DIVIDED	NONE	.00	MJD028	DARNESTOWN RD	2	24I	18,950
								.02			2	23I	
						UNDIVIDED		.19			2	24I	
						DIVIDED		.67			2	27I	
	U							.71		IN CORP LMTS GAITHERSBURG			
								.73			3	40I	
								.81			4	54I	
								1.90			4	48I	
								2.04					17,050
								2.71	MJD117	CLOPPER RD/W DIAMOND AVE	4	50I	27,625
						UNDIVIDED		3.01			4	58I	
						DIVIDED		3.06			4	48I	
		FAU	5013					3.19	IS0270	EISENHOWER MEM HWY			15,900
								3.19		STRUC #15044	5	60I	
								3.36					
								3.57	MJD355	FREDERICK AVE (AHEAD)			
								4.39	MJD355	FREDERICK AVE (BACK)	4	48I	13,800
NAME: CHESTNUT ST								4.39					
								4.44			4	44I	
								4.48			2	34I	
NAME: E DIAMOND AVE								4.48					
								4.69	MJD355	FREDERICK AVE			
								4.69		STRUC #15056			
								4.94			2	32I	
								5.10			2	28I	
								5.26			2	30I	
	R							5.43		OUT CORP LMTS GAITHERSBURG	2	20I	
								5.53			2	34I	
								5.64			2	20I	
								5.75			2	36I	

* A,B = UNIMPROVED; C = GRADED & DRAINED; D,E = SOIL, GRAVEL, STONE; F,G = LOW TYPE BITUMINUS; H,I = HIGH TYPE BITUMINUS;
J = CONCRETE; K = BRICK; L = BLOCK

STATE HIGHWAY ADMINISTRATION OF MARYLAND
OFFICE OF PLANNING AND PRELIMINARY ENGINEERING
BUREAU OF HIGHWAY STATISTICS

PAGE..... 14

STATE HIGHWAY LOCATION REFERENCE

ROUTE NUMBER.....MD 124 CONTINUED
INVENTORY DIRECTION....NORTH
NAME: E DIAMOND AVE

COUNTY-MONTGOMERY
SHA DISTRICT.....3
DATE.....12/31/87

SYSTEM	FUNC	HWY	ACCESS	MILEPOINT	MILEPOINT DESCRIPTION	MARKED LANES	SURFACE WIDTH/TYPE*	AADT
....STATE....	..FEDERAL...	CLASS	TYPE	CTL				
SECONDARY	R	FAU	SD54	U 16	UNDIVIDED	NONE	5.79	
	U						5.81	IN CORP LMTS WASHINGTON GROVE
	R						5.83	
NAME: LAYTONSVILLE RD							6.38	OUT CORP LMTS WASHINGTON GROVE
					DIVIDED		6.38	
							6.53	
							6.57	
					UNDIVIDED		6.66	
							6.73	
							6.81	
	FAS	11D3	R	7			7.59	MUNCASTER MILL RD
							7.67	
							7.72	
							8.17	
							8.23	
					DIVIDED		8.38	
					UNDIVIDED		8.51	
							8.65	
							9.45	
							9.55	
NAME: BURNHAM RD							10.39	
							10.39	
							10.76	
NAME: WOODFIELD RD							11.48	
							11.57	
							11.64	
							12.01	
							12.17	STRUC #1SD74 GOSHEN BRANCH
							12.38	
							12.62	
							13.11	
							13.59	STRUC #1SD22 GREAT SENECA CREEK
							13.65	
							13.93	
							14.30	
							14.63	
							14.79	
							15.20	
							15.63	
							16.64	
							17.68	MCD108 MAIN ST

* A,B = UNIMPROVED; C = GRADED & DRAINED; D,E = SOIL, GRAVEL, STONE; F,G = LOW TYPE BITUMINUS; H,I = HIGH TYPE BITUMINUS;
J = CONCRETE; K = BRICK; L = BLOCK

STATE HIGHWAY LOCATION REFERENCE

ROUTE NUMBER.....MD 182
INVENTORY DIRECTION....NORTH
NAME: LAYHILL RD

COUNTY-MONTGOMERY
SHA DISTRICT.....3
DATE.....12/31/87

.....STATE.....	SYSTEM	FEDERAL...	CLASS	HWY TYPE	ACCESS CTL	MILEPOINT	MILEPOINT	DESCRIPTION	MARKED LANES	SURFACE WIDTH/TYPE*	AADT
SECONDARY	R	FAU	5059	U 16	DIVIDED NONE	.00	MJ0097	GEORGIA AVE	2	54J	14,250
						.05			2	44I	
						.12			2	38I	
						.18			2	35I	
					UNDIVIDED	.21			2	21I	
						.33			2	33I	
						.44			2	21I	
						.73			2	22I	13,200
						1.15		STRUC #15025 NORTHWEST BRANCH	2	20I	11,800
						1.27			2	28I	
						1.33			2	20I	
						2.18			2	33I	
						2.25			2	22I	7,325
						2.35			2	20I	
						2.63			2	24I	
						2.77			2	20I	
						3.11		STRUC #15024 BUCKHORN BRANCH			
						4.07		STRUC #15023 BUCKHORN BRANCH			
						4.47	MJ0028	NORBECK RD	2	21I	10,200
NAME: NORWOOD RD		FAS	1111	R 7		4.95					
						4.95					
NAME: DR BIRD RD						5.90			2	22I	9,275
						5.90					
						6.59	MJ0108	SANDY SPRING RD			

ROUTE NUMBER.....MD 184
INVENTORY DIRECTION....EAST
NAME: BLAIR RD

SECONDARY	U	FAU	5074	U 16	UNDIVIDED NONE	.00		WASH DC LINE	2	29I	10,899
						.00	CJ5664	GEORGIA AVE			
						.12			2	30I	
						.31			2	37I	
						.36		WASH DC LINE			

ROUTE NUMBER.....MD 185
INVENTORY DIRECTION....NORTH
NAME: CONNECTICUT AVE

SECONDARY	J	FAU	5007	U 14	DIVIDED NONE	.00	MJ0185E	CHEVY CHASE CIR	5	54I	33,800
						.09			6	54I	
	R					.60		OUT CORP LMTS CHEVY CHASE VILLAGE	6	59I	

* A,B = UNIMPROVED; C = GRADED & DRAINED; D,E = SOIL, GRAVEL, STONE; F,G = LOW TYPE BITUMINUS; H,I = HIGH TYPE BITUMINUS;
J = CONCRETE; K = BRICK; L = BLOCK

STATE HIGHWAY ADMINISTRATION OF MARYLAND
OFFICE OF PLANNING AND PRELIMINARY ENGINEERING
BUREAU OF HIGHWAY STATISTICS

STATE HIGHWAY LOCATION REFERENCE

ROUTE NUMBER.....MD 18S CONTINUED
INVENTORY DIRECTION....NORTH
NAME: CONNECTICUT AVE

COUNTY-MONTGOMERY
SHA DISTRICT.....3
DATE.....12/31/87

SYSTEM		FUNC		HWY		ACCESS		MILEPOINT		MILEPOINT DESCRIPTION		MARKED	SURFACE	AAOT
STATE	FEDERAL	CLASS	TYPE	CTL								LANES	WIDTH/TYPE*	
SECONDARY	R	FAU	SDD7	U	14	DIVIDED	NONE	.60	MJD191	BRADLEY LA		6	S9I	33,800
						UNDIVIDED		.90				6	64I	
								1.32				6	58I	
						DIVIDED		1.38	MJD410	EAST WEST HWY				53,500
								1.45				6	64I	
								1.77				6	68I	
								1.84		R/R #CSX 139 513 M				
								2.12				5	60J	
								2.22				6	68I	
								2.62	ISD49S	CAPITAL BELTWAY		6	68J	43,850
								2.62		STRUC #1S123				
								2.75		STRUC #1SD30 ROCK CREEK				
								3.37		IN CORP LMTS CHEVY CHASE VIEW				59,425
								3.86		OUT CORP LMTS CHEVY CHASE VIEW				
								3.86		IN CORP LMTS KENSINGTON				
								4.24	MJDS47	KVOWLES AVE				
								4.34		STRUC #15031				
								4.34		R/R #CSX 140 490 E				
								4.40	MJD192	PLYERS MILL RD				61,725
								4.45				7	80J	
						PART		4.54	MJD193	UNIVERSITY BLVD W		6	68I	27,500
								4.60		OUT CORP LMTS KENSINGTON				
								5.78		STRUC #1SDS2 ROCK CREEK				
								5.82	MJD18SA	SPUR FR MD 18S				
								5.87	MJD18SD	SPUR TO MD 18S				30,200
								5.92	MJDS85	VIERS MILL RD				
								5.95	MJD1858	SPUR TO MD 18S				
								5.95	MJD185C	SPUR TO MD 18S				
								6.32						29,100
								7.28				6	64I	
								7.31		STRUC #15091 TURKEY BRANCH				
								7.38		STRUC #15088				
								7.46				6	66I	
								7.75				6	78I	
								8.24				4	54I	
								8.30	MJDD97	GEORGIA AVE				

ROUTE NUMBER.....MD 18SA
INVENTORY DIRECTION....SOUTH
NAME: MD 18S SPUR

SECONDARY R NFA U 19 UNDIVED NONE .00 MJDS86 VEIRS MILL RD 2 20I

* A,B = UNIMPROVED; C = GRADED & DRAINED; D,E = SOIL, GRAVEL, STONE; F,G = LOW TYPE BITUMINUS; H,I = HIGH TYPE BITUMINUS;
J = CONCRETE; K = BRICK; L = BLOCK

STATE HIGHWAY ADMINISTRATION OF MARYLAND
OFFICE OF PLANNING AND PRELIMINARY ENGINEERING
BUREAU OF HIGHWAY STATISTICS

STATE HIGHWAY LOCATION REFERENCE

ROUTE NUMBER.....MD 185A CONTINUED
INVENTORY DIRECTION.....SOUTH
NAME: MD 185 SPUR

COUNTY-MONTGOMERY
SHA DISTRICT.....3
DATE.....12/31/87

.....STATE.....	SYSTEM ..FEDERAL...	FUNC CLASS	HWY TYPE	ACCESS CTL	MILEPOINT	MILEPOINT	DESCRIPTION	MARKED LANES	SURFACE WIDTH/TYPE*	AAOT
SECONDARY	R NFA	U 19	UNDIVED	NONE	.13	MJ0185	CONNECTICUT AVE	2	20I	

ROUTE NUMBER.....MD 185B
INVENTORY DIRECTION.....WEST
NAME: MD 185 SPUR

SECONDARY	R NFA	U 19	UNDIVED	NONE	.00 .01	MJ0185 MJ0586	CONNECTICUT AVE VEIRS MILL RD	2	25I	
-----------	-------	------	---------	------	------------	------------------	----------------------------------	---	-----	--

ROUTE NUMBER.....MD 185C
INVENTORY DIRECTION.....NORTH
NAME: MD 185 SPUR

SECONDARY	R NFA	U 19	UNDIVED	NONE	.00 .03	MJ0586 MJ0185	VEIRS MILL RD CONNECTICUT AVE	2	22I	
-----------	-------	------	---------	------	------------	------------------	----------------------------------	---	-----	--

ROUTE NUMBER.....MD 185D
INVENTORY DIRECTION.....EAST
NAME: MD 185 SPUR

SECONDARY	R NFA	U 19	UNDIVED	NONE	.00 .04	MJ0185 MJ0586	CONNECTICUT AVE VEIRS MILL RD	2	18I	
-----------	-------	------	---------	------	------------	------------------	----------------------------------	---	-----	--

ROUTE NUMBER.....MD 185E
INVENTORY DIRECTION.....WEST
NAME: CHEVY CHASE CIR

SECONDARY	U NFA	U 19	UNDIVED	NONE	.00 .03 .10	MJ0185	WASH DC LINE CONNECTICUT AVE WASH DC LINE	2 2	57I 55I	
-----------	-------	------	---------	------	-------------------	--------	---	--------	------------	--

ROUTE NUMBER.....MD 196
INVENTORY DIRECTION.....NORTH
NAME: BROOKVILLE RD

SECONDARY	U NFA	U 17	UNDIVED	NONE	.00 .51 .60 .60 .61 .81 .96	MJ0191	WASH DC LINE OUT CORP LMTS CHEVY CHASE VILLAGE IN CORP LMTS CHEVY CHASE #3 E BRADLEY LA OUT CORP LMTS CHEVY CHASE #3	2 2 2 2	20I 21I 28I 26I	4,975 5,700
-----------	-------	------	---------	------	---	--------	--	------------------	--------------------------	----------------

* A, B = UNIMPROVED; C = GRADED & DRAINED; D, E = SOIL, GRAVEL, STONE; F, G = LOW TYPE BITUMINUS; H, I = HIGH TYPE BITUMINUS;
J = CONCRETE; K = BRICK; L = BLOCK

STATE HIGHWAY LOCATION REFERENCE

ROUTE NUMBER.....MD 188 CONTINUED
INVENTORY DIRECTION....EAST
NAME: WILSON LA

COUNTY-MONTGOMERY
SHA DISTRICT.....3
DATE.....12/31/87

SYSTEM	FUNC	HWY	ACCESS	MILEPOINT	MILEPOINT DESCRIPTION	MARKED LANS	SURFACE WIDTH/TYPE*	AADT			
....STATE....	..FEDERAL...	CLASS	CTL								
SECONDARY	R	FAU	5008	U	14	UNDIVIDED	NONE	1.19	2	21I	8,325
								1.65	2	22I	7,700
					400191	BRADLEY BLVD		2.36	2	26I	7,950
								2.45	2	22I	
								2.56	2	26I	
								3.14	3	36I	
					400187	OLD GEORGETOWN RD		3.21			
					3.27						

ROUTE NUMBER.....MD 189
INVENTORY DIRECTION....NORTH
NAME: FALLS RD

SECONDARY	R	FAU	5006	U	16	UNDIVIDED	NONE	.00	2	24I	15,675
								1.86	2	48I	
					14			1.97	2	40I	19,150
								2.10	2	24I	
								3.54	2	38I	
								3.72	2	24I	
								4.64	2	30I	
								4.72	2	24I	
						DIVIDED		4.92			16,625
						UNDIVIDED		5.02			
								5.15			
								5.63			
								5.80	3	36I	
								5.91			
								5.95	2	24I	
								6.09	2	36I	
								6.15	2	24I	
								6.38	2	44I	
								6.44	2	24I	
								6.60	2	34I	
								6.75	2	24I	14,500
								6.83			
								6.83			
								6.97	2	34I	
								7.02	2	24I	
								7.10	2	23I	
								7.35	2	21I	
								7.60	2	32I	
								7.66	2	33I	

* A,B = UNIMPROVED; C = GRADED & DRAINED; D,E = SOIL, GRAVEL, STONE; F,G = LOW TYPE BITUMINUS; H,I = HIGH TYPE BITUMINUS;
J = CONCRETE; K = BRICK; L = BLOCK

STATE HIGHWAY ADMINISTRATION OF MARYLAND
OFFICE OF PLANNING AND PRELIMINARY ENGINEERING
BUREAU OF HIGHWAY STATISTICS

STATE HIGHWAY LOCATION REFERENCE

ROUTE NUMBER.....MD 189 CONTINUED
INVENTORY DIRECTION.....NORTH
NAME: GREAT FALLS RD

COUNTY-MONTGOMERY
SHA DISTRICT.....3
DATE.....12/31/87

SYSTEM	FUNC CLASS	HWY TYPE	ACCESS CTL	MILEPOINT	MILEPOINT DESCRIPTION	MARKED LANES	SURFACE WIDTH/TYP*	AAOT
STATE	FEDERAL							
SECONDARY	U NFA	U 19	DIVIDED	NONE	7.68 MJ3268	W MONTGOMERY AVE	2 33I	14,500
ROUTE NUMBER.....MD 190								
INVENTORY DIRECTION.....EAST								
NAME: RIVER RD								
SECONDARY	R FAS 1099	R 7	UNDIVIDED	NONE	.00 MJ0112	SENECA RD	2 24I	2,700
					2.30	STRUC #15007 MUDDY BRANCH	2 20I	
					4.11		2 24I	
					4.43			
					4.66			
					4.73	STRUC #15098 WATTS BRANCH		16,725
	FAU 5005	U 16			6.48			
		14			8.12		2 35I	
					8.18 MJ0189	FALLS RD	2 28I	
					8.30		2 22I	
					8.94		2 20I	
					9.09		2 24I	
					10.07 MJ0191	BRAOLEY BLVD		
					10.81	STRUC #15027 BUCK BRANCH	4 24I	45,500
			DIVIDED		11.14		4 48I	
					11.18		4 55I	
			PART		11.43		4 48I	
					11.52			
					11.58 IS0495	CAPITAL BELTWAY		
					11.58	STRUC #15110		
					11.84		4 48J	
					12.12	STRUC #15028 BOOZE CREEK		
					12.78 MJ0188	WILSON LA		
					12.88			
					12.91 MJ0190A	SPUR		20,075
					13.88 MJ0614B	SPUR FR MD 614		
					13.88 MJ0614A	SPUR TO MD 614		
					13.90 MJ0614	GOLDSBORO RD		35,125
					13.92 MJ0614D	SPUR FR MD 614		
					13.92 MJ0614C	SPUR TO MD 614		
					14.91		4 54J	20,000
					15.10	R/R #CSX 139 S21 E		
			UNDIVIDED	NONE	15.37		4 48J	
					15.52	STRUC #15071 LITTLE FALLS		
					15.96	WASH OC LINE		

* A,B = UNIMPROVED; C = GRADED & DRAINED; O,E = SOIL, GRAVEL, STONE; F,G = LOW TYPE BITUMINUS; H,I = HIGH TYPE BITUMINUS;
J = CONCRETE; K = BRICK; L = BLOCK

STATE HIGHWAY LOCATION REFERENCE

ROUTE NUMBER.....MD 19DA
 INVENTORY DIRECTION....NORTH
 NAME: SPUR

COUNTY-MONTGOMERY
 SHA DISTRICT.....3
 DATE.....12/31/87

.....STATE.....	SYSTEM ..FEDERAL...	FUNC CLASS	HWY TYPE	ACCESS CTL	MILEPOINT	MILEPOINT	DESCRIPTION	MARKED LANES	SURFACE WIDTH/TYPE*	AADT
SECONDARY	R NFA	U 19	UNDIVIDED	NONE	.00	MJD190	RIVER RD	2	30I	
					.01	CJ4600	PYLE RD			
ROUTE NUMBER.....MD 191 INVENTORY DIRECTION....NORTH NAME: PERSIMMON TREE RD										
SECONDARY	R FAU SD31	U 16	UNDIVIDED	NONE	.00	CJ4690	MACARTHUR BLVD	2	22I	8,000
					.21			2	20I	
					.47			2	24I	
					.56	ISD495	CAPITAL BELTWAY			
					.56		STRUC #15105			
	NFA	17			.62	MJD996	EGGERT DR			
NAME: PERSIMMON TREE LA					.62					
					.71			2	20I	
		19			.86					
	FAU SD31	16			1.21					
NAME: PERSIMMON TREE RD					1.21					
					1.80			2	30I	
					1.89			2	22I	
					2.17			2	20I	
	SD34				2.17					
NAME: BRADLEY BLVD					2.68	MJD190	RIVER RD	2	22I	
					3.63		STRUC #15029 BUCK BRANCH			
					3.79			2	24I	
			DIVIDED		4.36			3	36I	
					4.45			4	48I	
					4.59	ISD495	CAPITAL BELTWAY			
					4.59		STRUC #15111			
					4.74			3	36I	
			UNDIVIDED		4.83			2	21I	
					5.54			2	22I	15,400
					5.83			2	24I	
			DIVIDED		6.91					
			UNDIVIDED		6.97					
					7.42	MJD188	WILSON LA			16,500
			DIVIDED		8.20			4	46J	
	SD32				8.24	MJD614	GOLDSBORO RD	5	70J	16,400
					8.34			5	58J	
					8.38			6	68J	
					8.73		STRUC #15090			
					8.73		R/R #CSX 139 518 W			

* A,8 = UNIMPROVED; C = GRADED & DRAINED; D,E = SOIL, GRAVEL, STONE; F,G = LOW TYPE BITUMINUS; H,I = HIGH TYPE BITUMINUS;
 J = CONCRETE; K = BRICK; L = BLOCK

STATE HIGHWAY ADMINISTRATION OF MARYLAND
OFFICE OF PLANNING AND PRELIMINARY ENGINEERING
BUREAU OF HIGHWAY STATISTICS

STATE HIGHWAY LOCATION REFERENCE

ROUTE NUMBER.....MD 191 CONTINUED
INVENTORY DIRECTION....NORTH
NAME: BRADLEY BLVD

COUNTY-MONTGOMERY
SHA DISTRICT.....3
DATE.....12/31/87

SYSTEM	FUNC CLASS	HWY TYPE	ACCESS CTL	MILEPOINT	MILEPOINT	DESCRIPTION	MARKED LANES	SURFACE WIDTH/TYPE*	ADT
STATE	FEDERAL	5032 U 16	NONE	8.78	MJD082	LELAND ST	4	54I	11,300
SECONDARY	R FAU	5032 U 16	DIVIDED	9.10			3	39I	
			UNDIVIDED	9.15	MJD355	WISCONSIN AVE	2	26I	11,950
				9.29			2	22I	
				9.88	MJD185	CONNECTICUT AVE			
ROUTE NUMBER.....MD 192									
INVENTORY DIRECTION....EAST									
NAME: PLYERS MILL RD									
MUNICIPAL	U FAU	503B U 16	UNDIVIDED	.29	CJD302	PLYERS MILL RD (BACK)	2	31I	20,325
SECONDARY			DIVIDED	.29		BEGIN MUNICIPAL MAINTENANCE			
				.39	MJD185	CONNECTICUT AVE	4	24I	
				.39		END MUNICIPAL MAINTENANCE			
			UNDIVIDED	.45		BEGIN STATE MAINTENANCE	3	36I	
				.46			2	36I	
NAME: METROPOLITAN AVE		5070		.46					
				.52			2	24I	
				.66			2	22I	
NAME: CAPITOL VIEW AVE	R			.87		OUT CORP LMTS KENSINGTON			
				.87					
				1.54			2	31I	7,625
				1.58			2	22I	
NAME: FOREST GLEN RD		5178	17	2.15	MJD391	SEMINARY RD	2	32I	5,575
				2.15					
				2.20			2	24I	
				2.69			2	20I	
				2.83			2	28I	
			DIVIDED	2.85	MJD097	GEORGIA AVE	4	54J	9,625
			UNDIVIDED	2.88			2	26I	
				3.00			2	24I	
				3.18			2	24I	
				3.34			2	28I	
				3.38		STRUC #15146 SLIGO CREEK			
				3.44		END STATE MAINTENANCE			
				3.44	CJD697	FOREST GLEN RD (AHEAD)			
				3.95	CJD697	FOREST GLEN RD (BACK)	2	24I	
				3.95		BEGIN STATE MAINTENANCE			
				4.20			2	28I	
NAME: SUTHERLAND RD (AHEAD)	NFA		19	4.34	CJD692	SUTHERLAND RD (AHEAD)			

* A,B = UNIMPROVED; C = GRADED & DRAINED; D,E = SOIL, GRAVEL, STONE; F,G = LOW TYPE BITUMINUS; H,I = HIGH TYPE BITUMINUS;
J = CONCRETE; K = BRICK; L = BLOCK

STATE HIGHWAY LOCATION REFERENCE

ROUTE NUMBER.....MD 193
 INVENTORY DIRECTION....EAST
 NAME: UNIVERSITY BLVD W

COUNTY-MONTGOMERY
 SHA DISTRICT.....3
 DATE.....12/31/87

.....STATE.....	SYSTEM ..FEDERAL...	FUNC CLASS	HWY TYPE	ACCESS CTL	MILEPOINT	MILEPOINT	DESCRIPTION	MARKED LANES	SURFACE WIDTH/TYPE*	AADT			
SECONDARY	U	FAU	SD18	U	14	DIVIDED	NONE	.00	MJD185	CONNECTICUT AVE	4	68J	26,300
	R							.12		OUT CORP LMTS KENSINGTON			
								1.24	MJD586	VEIRS MILL RD			
								1.39			4	62J	28,225
								1.46	MJDD97	GEORGIA AVE	6	68J	39,100
								1.65					
								2.72		STRUC #15D32 SLIGO CREEK			
								3.00					42,200
NAME: UNIVERSITY BLVD E								4.32	JSDD29	COLESVILLE RD	4	72I	
								4.87					
								4.91	ISD495	CAPITAL BELTWAY			
								4.91		STRUC #15136			
								4.96			6	68J	43,075
								5.06					43,150
								5.17	MJD516	FRANKLIN AVE			
								6.15	MJD32D	PINEY BRANCH RD			36,800
								6.58	MJD195	CARROLL AVE			24,700
								6.70		PRINCE GEORGES CO/L			

ROUTE NUMBER.....MD 195
 INVENTORY DIRECTION....NORTH
 NAME: CARROLL AVE

SECONDARY	U	FAU	SD75	U	16	UNDIVIDED	NONE	.00		WASH DC LINE	2	45I	12,900
								.09			2	44I	
								.13			2	35I	
								.26			2	29I	
				14				.46	MJD410	PHILADELPHIA AVE	2	48I	
				16				.52					
								.53	MJD410	ETHAN ALLAN AVE	2	36I	
								.60			2	31I	
								.66			2	30I	
								1.02		STRUC #15033 SLIGO CREEK			
								1.05			2	40I	
MUNICIPAL								1.16	MJD787	FLOWER AVE	2	23I	14,600
								1.16		END STATE MAINTENANCE			
								1.16		BEGIN MUNICIPAL MAINTENANCE			
SECONDARY	R							1.36		OUT CORP LMTS TAKOMA PARK	2	26I	
								1.36		END MUNICIPAL MAINTENANCE			
								1.36		BEGIN STATE MAINTENANCE			
								1.43			2	37I	
								1.62			2	34I	

* A,B = UNIMPROVED; C = GRADED & DRAINED; D,E = SOIL, GRAVEL, STONE; F,G = LOW TYPE BITUMINUS; H,I = HIGH TYPE BITUMINUS;
 J = CONCRETE; K = BRICK; L = BLOCK

STATE HIGHWAY ADMINISTRATION OF MARYLAND
OFFICE OF PLANNING AND PRELIMINARY ENGINEERING
BUREAU OF HIGHWAY STATISTICS

PAGE..... 24

STATE HIGHWAY LOCATION REFERENCE

ROUTE NUMBER.....MD 195 CONTINUED
INVENTORY DIRECTION....NORTH
NAME: CARROLL AVE

COUNTY-MONTGOMERY
SHA DISTRICT.....3
DATE.....12/31/87

SYSTEM	FUNC	HWY	ACCESS	MILEPOINT	MILEPOINT DESCRIPTION	MARKED	SURFACE	AADT
....STATE....	..FEDERAL...	CLASS	TYPE	CTL		LANES	WIDTH/TYPE*	
SECONDARY	R	FAU	5D75	U 16	UNDIVIDED	NONE		
				1.79		2	32I	14,600
				1.84		2	23I	
				1.88		2	23J	
				1.92	MJD193 UNIVERSITY BLVD E			

ROUTE NUMBER.....MD 196
INVENTORY DIRECTION....NORTH
NAME: OLD COLUMBIA PIKE

SECONDARY	R	NFA		U 19	UNDIVIDED	NONE			
				.00		ROAD END	2	22I	6,300
				.39			2	33H	
				.43	CJ2925 INDUSTRIAL PKWY				

ROUTE NUMBER.....MD 196A
INVENTORY DIRECTION....NORTH
NAME: OLD COLUMBIA PIKE

SECONDARY	R	NFA		U 19	UNDIVIDED	NONE			
				.00		ROAD END	2	20I	2,799
				.14			2	27I	
				.20	JSDD29B	STEWART LA	2	33I	
				.23			2	24I	
				.26	JSDD29C	SPUR	2	30I	
				.33			2	20I	
				.72		ROAD END			

ROUTE NUMBER.....MD 198
INVENTORY DIRECTION....EAST
NAME: SPENCERVILLE RD

SECONDARY	R	FAP	248	R 6	DIVIDED	NONE			
					UNDIVIDED				
				.00	MJD650	NEW HAMPSHIRE AVE	2	36I	12,175
				.02			2	34I	
				.07			2	24I	
				.77					12,500
				1.08			2	22I	
				1.45			2	24I	
				1.67			2	22I	
				3.16		DIVIDED	2	24I	15,950
				3.19			2	24I	
				3.23			2	29I	
				3.27		UNDIVIDED	2	22I	
				3.42			2	22J	
				3.47		DIVIDED	4	48J	

* A,B = UNIMPROVED; C = GRADED & DRAINED; D,E = SOIL, GRAVEL, STONE; F,G = LOW TYPE BITUMINUS; H,I = HIGH TYPE BITUMINUS;
J = CONCRETE; K = BRICK; L = BLOCK

STATE HIGHWAY LOCATION REFERENCE

ROUTE NUMBER.....MD 198 CONTINUED
 INVENTORY DIRECTION....EAST
 NAME: SANDY SPRING RD

COUNTY-MONTGOMERY
 SHA DISTRICT.....3
 DATE.....12/31/87

SYSTEM		FEDERAL	CLASS	FUNC	HWY TYPE	ACCESS CTL	MILEPOINT	MILEPOINT	DESCRIPTION	MARKED LANES	SURFACE WIDTH/TYPE*	AADT
STATE	R											
SECONDARY	R	FAP	248	U	14	DIVIDED NONE	3.53	US0229	COLUMBIA PIKE	4	48I	22,800
							3.58			5	60I	
							4.00			4	48I	
							4.97			5	60I	
							5.00		PRINCE GEORGES CO/L			

ROUTE NUMBER.....MD 2DDUL
 INVENTORY DIRECTION....EAST
 NAME: PROPOSED

PROPOSED	R	NFA		U	19	DIVIDED NONE	.00		VIRGINIA ST/L	4	48I	9,999
		FAU	5014		12		11.70					
							12.70	IS0270	EISENHOWER MEM HWY			
							12.70	IS0370	PROPOSED (AHEAD)			
		FAP	120				14.60	IS0370	PROPOSED (BACK)			
							14.60	MJD115UL	PROPOSED			
							23.38	MJD116UL	PROPOSED			
							28.80		MONTGOMERY CO/L			

ROUTE NUMBER.....IS 270
 INVENTORY DIRECTION....EAST
 NAME: EISENHOWER MEM HWY

PRIMARY	R	FAI	270	R	1	DIVIDED FULL	.00		FREDERICK CO/L	4	48I	39,425
							.20		STRUC #15036 LITTLE BENNETT CREEK			
							.22	MJD109	BEALLSVILLE RD			48,000
							.22		STRUC #15063			
							.54		STRUC #15072 WILDCAT BRANCH			
							2.78	C00200	COMUS RD			
							2.78		STRUC #15037			
							4.08	MJD121	CLARKSBURG RD			52,874
							4.08		STRUC #15038			
							5.36	CJD231	OLD BALTIMORE RD			
							5.36		STRUC #15039			
							5.93		STRUC #15040 LITTLE SENECA CREEK			
				U	11		7.08					
							7.46					
							7.77	MJD118	GERMANTOWN RD	6	72I	112,000
							7.77		STRUC #15041			
							8.57	CJD141	MIDDLEBROOK RD			
							8.57		STRUC #15042			
							9.86		STRUC #15043 GREAT SENECA CREEK			

* A,B = UNIMPROVED; C = GRADED & DRAINED; D,E = SOIL, GRAVEL, STONE; F,G = LOW TYPE BITUMINUS; H,I = HIGH TYPE BITUMINUS;
 J = CONCRETE; K = BRICK; L = BLOCK

STATE HIGHWAY ADMINISTRATION OF MARYLAND
OFFICE OF PLANNING AND PRE-IMINARY ENGINEERING
BUREAU OF HIGHWAY STATISTICS

STATE HIGHWAY LOCATION REFERENCE

ROUTE NUMBER.....IS 270 CONTINUED
INVENTORY DIRECTION....EAST
NAME: EISENHOWER MEM HWY

COUNTY-MONTGOMERY
SHA DISTRICT.....3
DATE.....12/31/87

.....STATE.....	SYSTEM ..FEDERAL...	FUNC CLASS	HWY TYPE	ACCESS CTL	MILEPOINT	MILEPOINT DESCRIPTION	MARKED LANES	SURFACE WIDTH/TYPE*	AAOT
PRIMARY	U FAI	270 U 11	DIVIDED	FULL	10.36	IN CORP LMTS GAITHERSBURG	6	72I	112,000
					11.06	MJ0124 MONT VILLAGE AVE			
					11.06	STRUC #15044			
					11.29	STRUC #15096			
	R				11.29	R/R #CSX 140 510 N			
					11.68	OUT CORP LMTS GAITHERSBURG			
					11.68	MJ0117 W DIAMOND AVE			
	U				11.68	STRUC #15045			
					12.41	IN CORP LMTS GAITHERSBURG			
					12.41	CJ0081 MUDDY BRANCH RD			
					12.41	STRUC #15046			
	R				13.18	OUT CORP LMTS GAITHERSBURG			
	U				14.19	IN CORP LMTS ROCKVILLE			
					14.19	CJ0212 SHADY GROVE RD			
					14.19	STRUC #15047			
					15.89	STRUC #15064 WATTS BRANCH			
					16.07	MJ0028 W MONTGOMERY AVE			128,000
					16.07	STRUC #15048			
					17.06	MJ0189 FALLS RD			129,000
					17.06	STRUC #15049			
	R				18.04	OUT CORP LMTS ROCKVILLE			
					18.42	CJ0144 MONTROSE RD			148,000
					18.42	STRUC #15068			
					18.65		7	84I	
					19.60		8	96I	
					19.76	STRUC #15080 OLD FARM CREEK			
					19.80	CJ0164 TUCKERMAN LA			
					19.80	STRUC #15081			
					19.88	IS0270Y NO NAME	6	72I	
					20.05	IS 270Y (SB/L)	4	48I	73,000
					20.19	IS0270Y NO NAME			
					20.19	STRUC #15082			
					21.07	MJ0187 OLD GEORGETOWN RD			
					21.07	STRUC #15079			
					22.32	CJ0326 GROSVENOR LA			
					22.32	STRUC #15077			
					22.38		4	48J	
					22.44		4	54J	
					22.53	IS 495 (WB/L)			
					22.53	STRUC #15116			
					22.72	IS0495 CAPITAL BELTWAY			

* A,B = UNIMPROVED; C = GRADED & DRAINED; D,E = SOIL, GRAVEL, STONE; F,G = LOW TYPE BITUMINUS; H,I = HIGH TYPE BITUMINUS;
J = CONCRETE; K = BRICK; L = BLOCK

STATE HIGHWAY LOCATION REFERENCE

ROUTE NUMBER.....IS 270Y
 INVENTORY DIRECTION....NORTH
 NAME: NO NAME

COUNTY-MONTGOMERY
 SHA DISTRICT.....3
 DATE.....12/31/87

SYSTEM	FUNC	HWY	ACCESS	MILEPOINT	MILEPOINT	DESCRIPTION	MARKED LANS	SURFACE WIDTH/TYPE*	AADT
PRIMARY	R	FAI	270 U 11	DIVIDED	FULL	.00 ISO495 CAPITAL BELTWAY	4	48I	70,999
						.17 ISO495 CAPITAL BELTWAY			
						.17 STRUC #15112			
						.91 CJO166 DEMOCRACY BLVD			
						.91 STRUC #15097			
						1.73 ISO270 EISENHOWER MEM HWY			
						1.73 STRUC #15082			
						2.04 ISO270 EISENHOWER MEM HWY			

ROUTE NUMBER.....MD 320
 INVENTORY DIRECTION....NORTH
 NAME: PINEY BRANCH RD

SECONDARY	U	FAU	5073 U 16	UNDIVIDED	NONE	.00 WASH DC LINE	2	26I	19,400
						.32	4	46I	
						.38 MJO410 PHILADELPHIA AVE	4	44I	20,200
	R					.50 OUT CORP LMTS TAKOMA PARK	4	50I	
						.85	4	56I	18,000
						.92	4	45I	
						1.00	4	56I	25,825
						1.03	4	51I	
						1.15	4	45I	
						1.20 MJO391 DALE DR	4	48I	
						1.40 STRUC #15051 SLIGO CREEK			
						1.60	4	46I	
						1.64 MJO787 FLOWER AVE	4	50I	24,000
				DIVIDED		1.77			
						1.99	4	45I	
						2.10 MJO193 UNIVERSITY BLVD E			
						2.13	4	50I	25,000
						2.35			30,475
						2.74 PRINCE GEORGES CD/L			

ROUTE NUMBER.....MD 355
 INVENTORY DIRECTION....NORTH
 NAME: WISCONSIN AVE

SECONDARY	R	FAP	247 U 14	DIVIDED	NONE	.00 WASH DC LINE	6	66I	41,550
						.04	6	62I	
						.06	6	58I	
						.17	6	60I	
						1.04	6	68I	

* A,B = UNIMPROVED; C = GRADED & DRAINED; D,E = SOIL, GRAVEL, STONE; F,G = LOW TYPE BITUMINUS; H,I = HIGH TYPE BITUMINUS;
 J = CONCRETE; K = BRICK; L = BLOCK

STATE HIGHWAY ADMINISTRATION OF MARYLAND
OFFICE OF PLANNING AND PRELIMINARY ENGINEERING
BUREAU OF HIGHWAY STATISTICS

STATE HIGHWAY LOCATION REFERENCE

ROUTE NUMBER.....MD 355 CONTINUED
INVENTORY DIRECTION....NORTH
NAME: WISCONSIN AVE

COUNTY-MONTGOMERY
SHA DISTRICT.....3
DATE.....12/31/87

SYSTEM	FUNC	HWY	ACCESS	MILEPOINT	MILEPOINT DESCRIPTION	MARKED LANES	SURFACE WIDTH/TYP*	AADT
....STATE....	..FEDERAL...	CLASS	CTL					
SECONDARY	R	FAP	247 U 14	NONE	1.16 MJD191	6	73I	45,850
					1.20			
					1.37 MJD082			
					1.54	6	74I	
					1.56			
					1.56			
					1.57	6	80I	
					1.64 MJD410			
					1.72 MJD187	6	64J	39,375
					1.72 MJD410			
					2.36	6	68J	
					2.58			
					3.64			
					3.86			
					3.99 ISD495	6	72J	46,500
					3.99			67,150
					4.06 ISD495			
					4.06			
					4.14			
					4.14			
					4.16			
					4.16			
					4.42	6	70J	
					4.55	6	72I	
					5.31 MJD547			
					5.33			
					5.75	7	80I	73,000
					6.06	6	68I	
					6.42 MJD187	8	88I	
					6.70	7	78I	64,000
					6.86	6	68I	
					7.11			
					8.48			
					8.79 MJD911	6	68J	
					9.13 MJD660			
					9.24 MJD028	4	48I	
					9.24			49,775
					9.35			
					9.54	6	70I	
					9.60	6	69I	
					10.62	6	72I	
					11.17			60,525

NAME: ROCKVILLE PIKE

FAU 5113

U

NAME: HUNGERFORD DR

UNDIVIDED
DIVIDED

R

NAME: FREDERICK RD

* A,B = UNIMPROVED; C = GRADED & DRAINED; D,E = SOIL, GRAVEL, STONE; F,G = LOW TYPE BITUMINUS; H,I = HIGH TYPE BITUMINUS;
J = CONCRETE; K = BRICK; L = BLOCK

STATE HIGHWAY ADMINISTRATION OF MARYLAND
 OFFICE OF PLANNING AND PRELIMINARY ENGINEERING
 BUREAU OF HIGHWAY STATISTICS

STATE HIGHWAY LOCATION REFERENCE

ROUTE NUMBER.....MD 355 CONTINUED
 INVENTORY DIRECTION....NORTH
 NAME: FREDERICK RD

COUNTY-MONTGOMERY
 SHA DISTRICT.....3
 DATE.....12/31/87

SYSTEM	FUNC	HWY	ACCESS	MILEPOINT	MILEPOINT DESCRIPTION	MARKED LANES	SURFACE WIDTH/TYPE*	AADT
....STATE....	..FEDERAL...	CLASS	TYPE	CTL				
SECONDARY	R	FAS	1073	R	7	UNDIVIDED	NONE	
					23.79			
					24.0S			
					26.54			
					26.64	MJD109	STRUC #1SDS3 LITTLE BENNETT CREEK	
					27.02		CLD HUNDRED RD	
							FREDERICK CO/L	
								2
								21I
								5,675
								4,350

ROUTE NUMBER.....IS 370
 INVENTORY DIRECTION....EAST
 NAME: PROPOSED

PROPOSED	R	FAI	370	U	11	DIVIDED	FULL	
					.00	MJD20JUL	PROPOSED	
					.00	ISD27D	WASH NATIONAL PIKE	
					1.90	MJD20JUL	PROPOSED (AHEAD)	
								6
								72I
								70,999

ROUTE NUMBER.....MD 384
 INVENTORY DIRECTION....EAST
 NAME: COLESVILLE RD

SECONDARY	R	FAP	109	U	14	DIVIDED	NONE	
					.00		WASH DC LINE	
					.00	MJD39D	16TH ST	
					.23	MJD41D	EAST WEST HWY	
					.50	USD029	COLESVILLE RD (AHEAD)	
					.50	CJS66S	GEORGIA AVE	
					.50	CJS664	GEORGIA AVE	
								6
								72I
								16,599
								23,999

ROUTE NUMBER.....MD 39D
 INVENTORY DIRECTION....NORTH
 NAME: 16TH ST

SECONDARY	R	FAU	5021	U	14	DIVIDED	PART	
					.00		WASH DC LINE	
					.02	MJD384	COLESVILLE RD	
					.16	MJD41D	EAST WEST HWY	
					.61		STRUC #1SD89	
					.61		R/R #CSX 14D 483 L	
					.85			
					1.01			
					1.10	MJD097	GEORGIA AVE	
					1.10	CJS66S	GEORGIA AVE	
								4
								62I
								25,000
								4
								68J
								21,575
								4
								44J
								30,500

* A,B = UNIMPROVED; C = GRADED & DRAINED; D,E = SOIL, GRAVEL, STONE; F,G = LOW TYPE BITUMINUS; H,I = HIGH TYPE BITUMINUS;
 J = CONCRETE; K = BRICK; L = BLOCK

STATE HIGHWAY LOCATION REFERENCE

ROUTE NUMBER.....MD 391
 INVENTORY DIRECTION....EAST
 NAME: SEMINARY RD

COUNTY-MONTGOMERY
 SHA DISTRICT.....3
 DATE.....12/31/87

SYSTEM	FUNC	HWY	ACCESS	MILEPOINT	MILEPOINT	DESCRIPTION	MARKED	SURFACE	AAOT		
....STATE....	..FEDERAL...	CLASS	TYPE	CTL	LANES	WIDTH/TYPE*			
SECONDARY	R	FAU	5070	U	16	UNDIVED NONE	.00	MJ0192 FOREST GLEN RD	4	48I	9,000
							.10	IS0495 CAPITAL BELTWAY			
							.10	STRUC #15129			
							.27		2	25I	
							.69		2	33I	14,275
						DIVIDED	.92		2	34I	
							.94	MJ0097 GEORGIA AVE	4	54J	7,575
NAME: COLUMBIA BLVD						UNDIVED	.94				
							.97		4	56I	
							.99		2	26I	
NAME: DALE DR							1.04		2	24I	
							1.04				
							1.13		2	25I	
							1.34		2	24I	
							1.58				6,800
							1.92		2	22I	
							1.97	US0029 COLESVILLE RD	2	21I	8,275
							2.04		2	24I	
							2.38		2	36I	
							2.50		2	24I	6,925
							3.20		2	22I	
							3.26	MJ0320 PINEY BRANCH RD			

ROUTE NUMBER.....MD 396
 INVENTORY DIRECTION....EAST
 NAME: MASSACHUSETTS AVE

SECONDARY	R	FAU	5033	U	16	UNDIVED NONE	.00	MJ0614 GOLDSBORO RD	2	24I	19,000
							.65		4	50I	
						DIVIDED	1.14		4	48I	
						UNDIVED	1.47				15,425
							1.50	R/R #CSX 139 523 T			
							1.52	STRUC #15057 LITTLE FALLS			
						DIVIDED	1.58		4	56I	
						UNDIVED	1.90		4	48I	
							2.07				30,500
							2.23	WASH DC LINE			

* A, B = UNIMPROVED; C = GRADED & DRAINED; D, E = SOIL, GRAVEL, STONE; F, G = LOW TYPE BITUMINUS; H, I = HIGH TYPE BITUMINUS;
 J = CONCRETE; K = BRICK; L = BLOCK

STATE HIGHWAY LOCATION REFERENCE

ROUTE NUMBER.....MD 41D CONTINUED
 INVENTORY DIRECTION....EAST
 NAME: PHILADELPHIA AVE

COUNTY-MONTGOMERY
 SHA DISTRICT.....3
 DATE.....12/31/87

SYSTEM	FUNC	HWY	ACCESS	MILEPOINT	MILEPOINT DESCRIPTION	MARKED LANES	SURFACE WIDTH/TYPE*	AADT
....STATE....	..FEDERAL...	CLASS	TYPE	CTL				
SECONDARY	U	FAU	5008	U 14	UNDIVIDED	NONE	4.59	
							4.95	12,625
MUNICIPAL						MJD320	4.98	
							4.98	
SECONDARY							5.17	
							5.17	
MUNICIPAL							5.28	
							5.28	
							5.39	
							5.50	
							5.56	
							5.56	
						MJD195	5.56	
						MDD195	5.63	16,475
							5.63	
							5.63	
							5.63	
							5.86	

NAME: ETHAN ALLEN AVE

ROUTE NUMBER.....IS 495
 INVENTORY DIRECTION....EAST
 NAME: CAPITAL BELTWAY

PRIMARY	R	FAI	495	U 11	DIVIDED	FULL	.00	150,298
							.06	
							.06	
							.36	
						3VDD06	.52	
							.56	
							.56	
						MJD191	1.11	
							1.11	
						CDD148	1.78	
							1.78	
							1.88	
							1.90	
						ISD495X	2.23	
						MJD19D	2.38	
							2.38	
							3.39	
						MJD191	3.72	
							3.72	

* A,B = UNIMPROVED; C = GRADED & DRAINED; D,E = SOIL, GRAVEL, STONE; F,G = LOW TYPE BITUMINUS; H,I = HIGH TYPE BITUMINUS;
 J = CONCRETE; K = BRICK; L = BLOCK

STATE HIGHWAY ADMINISTRATION OF MARYLAND
OFFICE OF PLANNING AND PRELIMINARY ENGINEERING
BUREAU OF HIGHWAY STATISTICS

STATE HIGHWAY LOCATION REFERENCE

ROUTE NUMBER.....IS 495 CONTINUED
INVENTORY DIRECTION....EAST
NAME: CAPITAL BELTWAY

COUNTY-MONTGOMERY
SHA DISTRICT.....3
DATE.....12/31/87

SYSTEM		FUNC CLASS	HWY TYPE	ACCESS CTL	MILEPOINT	MILEPOINT DESCRIPTION	MARKED LANES	SURFACE WIDTH/TYPE*	AADT
STATE	FEDERAL								
PRIMARY	R FAI	495 U 11	DIVIDED	FULL	3.80	IS0270Y NO NAME	5	60I	72,000
					3.97	IS0270Y NO NAME			
					3.97	STRUC #15112			
					4.10				
					4.23	C00167 GREENTREE RD	6	72I	
					4.23	STRUC #15113			
					4.85	C00837 FERNWOOD RD			
					4.85	STRUC #15114			
					5.64	M00187 OLD GEORGETOWN RD			74,000
					5.64	STRUC #15115			
					6.59	IS0270 EISENHOWER MEM HWY	7	87I	
					6.73	M00355 ROCKVILLE PIKE			
					6.73	STRUC #15120 & #15121			
					6.80				
					7.15		7	84I	
					7.41	C00319 CEDAR LA	6	72I	
					7.41	STRUC #15122			
					8.31	M00185 CONNECTICUT AVE			
					8.31	STRUC #15123			
					8.34				
					8.50	C00538 KENSINGTON PKWY			150,000
					8.50	STRUC #15124			
					9.24	STRUC #15126 ROCK CREEK			
					9.29	C00533 STONEYBROOK RD			
					9.29	STRUC #15126			
					9.64				
					9.65	C01227 FOREST GLEN DR	8	96I	
					9.65	STRUC #15127			
					9.84	STRUC #15128			
					9.84	R/R #CSX 140 487 W			
					9.91	M00391 SEMINARY RD			
					9.91	STRUC #15129			
					10.54	M00097 GEORGIA AVE			
					10.54	STRUC #15130			
					11.04	STRUC #15132 SLIGO CREEK			
					11.15	GV0007 SLIGO CREEK PKWY			
					11.15	STRUC #15133			
					11.69	C00675 BRUNETTE AVE			
					11.69	STRUC #15134			
					11.98	US0029 COLESVILLE RD			153,000
					11.98	STRUC #15135			
					12.63	M00193 UNIVERSITY BLVD E			

* A,B = UNIMPROVED; C = GRADED & DRAINED; D,E = SOIL, GRAVEL, STONE; F,G = LOW TYPE BITUMINUS; H,I = HIGH TYPE BITUMINUS;
J = CONCRETE; K = BRICK; L = BLOCK

STATE HIGHWAY LOCATION REFERENCE

ROUTE NUMBER.....IS 495 CONTINUED
INVENTORY DIRECTION....EAST
NAME: CAPITAL BELTWAY

COUNTY-MONTGOMERY
SHA DISTRICT.....3
DATE.....12/31/87

SYSTEM	FUNC	HWY	ACCESS	MILEPOINT	MILEPOINT DESCRIPTION	MARKED	SURFACE	AADT
PRIMARY	R	FAI	495 U 11	DIVIDED	FULL			
				12.63	STRUC #15136	8	96I	153,000
				12.83		8	96J	156,703
				13.24				
				14.21	MJD65D STRUC #15137 NORTHWEST BRANCH	8	48I	146,000
				14.21	NEW HAMPSHIRE AVE			
				14.21	STRUC #15138			
				14.39	RAMP 1 FR MD 65D			
				14.39	STRUC #15139			
				14.49	PRINCE GEORGES CO/L			

ROUTE NUMBER.....IS 495X
INVENTORY DIRECTION....NORTH
NAME: CABIN JOHN PKWY

SECONDARY	R	FAU	5003 U 12	DIVIDED	FJLL			
				.00	GV0006 GEO WASH MEM PKWY	4	54I	22,099
				.12	STRUC #15087 THOMAS BRANCH			
				.24	STRUC #15085 THOMAS BRANCH			
				.26		4	48I	
				1.05	STRUC #15084 BOOZE CREEK			
				1.25	IS 495 (S8/L)			
				1.29	RAMP 4 TO MD 19D			
				1.29	STRUC #15109			
				1.32		3	36I	
				1.50		3	34I	
				1.52	IS0495 CAPITAL BELTWAY			

ROUTE NUMBER.....MD 516
INVENTORY DIRECTION....EAST
NAME: FRANKLIN AVE

SECONDARY	R	NFA	U 17	UNDIVIDED	NONE			
				.00	US0029 COLESVILLE RD	2	30I	4,575
				.32		2	28I	
				.38		2	33I	
				.44		2	28I	
				.50		2	36I	
				.57	MJD787 FLOWER AVE			9,825
				.70	MJD193 UNIVERSITY BLVD E			

ROUTE NUMBER.....MD 547
INVENTORY DIRECTION....EAST
NAME: STRATHMORE AVE

SECONDARY	R	FAU	5044 U 16	UNDIVIDED	NONE	.00	MJD355	ROCKVILLE PIKE	2	29I	14,400
-----------	---	-----	-----------	-----------	------	-----	--------	----------------	---	-----	--------

* A,B = UNIMPROVED; C = GRADED & DRAINED; D,E = SOIL, GRAVEL, STONE; F,G = LOW TYPE BITUMINUS; H,I = HIGH TYPE BITUMINUS;
J = CONCRETE; K = BRICK; L = BLOCK

STATE HIGHWAY ADMINISTRATION OF MARYLAND
OFFICE OF PLANNING AND PRELIMINARY ENGINEERING
BUREAU OF HIGHWAY STATISTICS

STATE HIGHWAY LOCATION REFERENCE

ROUTE NUMBER.....MD 605
INVENTORY DIRECTION....NORTH
NAME: TAKOMA AVE

COUNTY-MONTGOMERY
SHA DISTRICT.....3
DATE.....12/31/87

SYSTEM	FUNC CLASS	HWY TYPE	ACCESS CTL	MILEPOINT	MILEPOINT DESCRIPTION	MARKED LANES	SURFACE WIDTH/TYPE*	AADT	
									STATE
SECONDARY	U NFA	U 17	UNDIVIDED	NONE	.00	WASH DC LINE	2	36J	3,799
					.13		2	30J	
					.27	MJ001J ALBANY AVE			
					.27	MJ1220 TAKOMA AVE (AHEAD)			

ROUTE NUMBER.....MD 614
INVENTORY DIRECTION....NORTH
NAME: GOLOSBORO RD

SECONDARY	R FAU 5032	U 16	UNDIVIDED	NONE	.00	CJ4690 MACARTHUR BLVD	2	24I	13,300
					.40		2	36I	
					.46	MJ0396 MASSACHUSETTS AVE			
					.50		2	26I	
					.58		2	24I	
					.66		2	20I	
					.97		2	24I	
			DIVIDED		1.01		4	54J	19,600
					1.02	MJ0614B SPUR TO MD 190			
					1.02	MJ0614C SPUR FR MD 190			
					1.04	MJ0190 RIVER RD			
					1.06	MJ06140 SPUR TO MD 190			
					1.06	MJ0614A SPUR FR MD 190			
			UNDIVIDED		1.11		2	27I	
					1.44		2	24I	
					1.83		2	48I	
			DIVIDED		1.93		4	48J	
					1.96	MJ0191 BRADLEY BLVD			

ROUTE NUMBER.....MD 614A
INVENTORY DIRECTION....EAST
NAME: SPUR FR MD 190

SECONDARY	R NFA	U 19	UNDIVIDED	NONE	.00	MJ0190 RIVER RD	1	20J
					.02	MJ0614 GOLOSBORO RD		

ROUTE NUMBER.....MD 614B
INVENTORY DIRECTION....SOUTH
NAME: SPUR TO MD 190

SECONDARY	R NFA	U 19	UNDIVIDED	NONE	.00	MJ0614 GOLOSBORO RD	1	20J
					.02	MJ0190 RIVER RD		

* A,B = UNIMPROVED; C = GRADED & DRAINED; D,E = SOIL, GRAVEL, STONE; F,G = LOW TYPE BITUMINUS; H,I = HIGH TYPE BITUMINUS;
J = CONCRETE; K = BRICK; L = BLOCK

STATE HIGHWAY ADMINISTRATION OF MARYLAND
 OFFICE OF PLANNING AND PRE-IMINARY ENGINEERING
 BUREAU OF HIGHWAY STATISTICS

STATE HIGHWAY LOCATION REFERENCE

ROUTE NUMBER.....MD 614C
 INVENTORY DIRECTION....WEST
 NAME: SPUR FR MD 19D

COUNTY-MDNTGDMERY
 SHA DISTRICT.....3
 DATE.....12/31/87

SYSTEM		FUNC CLASS	HWY TYPE	ACCESS CTL	MILEPNT	MILEPNT DESCRIPTION	MARKED LANES	SURFACE WIDTH/TYPE*	AADT
STATE	FEDERAL								
SECNDARY	R NFA	U 19	UNDIVED	NONE	.00 MJD190 .02 MJD614	RIVER RD GOLDSBORO RD	1	20J	
ROUTE NUMBER.....MD 614D INVENTORY DIRECTION....NDRTH NAME: SPUR TO MD 19D									
SECNDARY	R NFA	U 19	UNDIVED	NONE	.00 MJD614 .02 MJD190	GOLDSBORD RD RIVER RD	1	20J	
ROUTE NUMBER.....MD 65D INVENTORY DIRECTION....NORTH NAME: NEW HAMPSHIRE AVE									
SECNDARY	R FAP 249	U 14	DIVIDED	PART	.00	PRINCE GEORGES CO/L	6	68J	47,500
					.66		6	70J	
					.75		6	72J	
				NONE	.88	ISD495 CAPITAL BELTWAY			
					.88	STRUC #15138			
					.97		6	68J	
					1.82				47,025
					2.43		6	72J	
					2.54	MJD895 LOCKWOOD DR			
					2.66		4	54J	
					2.81	USDD29 COLESVILLE RD			44,825
					2.81	STRUC #15D67			
					2.95		4	68J	
					3.47		6	76J	46,175
			UNDIVED		5.08		5	63J	
					5.21		5	82J	37,750
					5.23		3	57I	
					5.32		2	22I	
					5.49		2	21I	
					7.63				12,050
		R 6			7.91		2	20I	
					8.76	MJD198 SPENCERVILLE RD			13,625
					11.06		2	24I	
	FAS 1109	7			11.15	MJD108 ASHTON RD	3	34I	5,400
					11.19		2	34I	
					11.26		2	20I	
					12.83		2	24I	
					13.03	STRUC #15D17 HAWLINGS RIVER	2	20I	

* A,B = UNIMPRDVED; C = GRADED & DRAINED; D,E = SOIL, GRAVEL, STONE; F,G = LDW TYPE BITUMINUS; H,I = HIGH TYPE BITUMINUS;
 J = CONCRETE; K = BRICK; L = BLCK

STATE HIGHWAY LOCATION REFERENCE

ROUTE NUMBER.....MD 650 CONTINUED
 INVENTORY DIRECTION....NORTH
 NAME: NEW HAMPSHIRE AVE

COUNTY-MONTGOMERY
 SHA DISTRICT.....3
 DATE.....12/31/87

.....STATE.....	SYSTEM	..FEDERAL...	FUNC CLASS	HWY TYPE	ACCESS CTL	MILEPOINT MILEPOINT	DESCRIPTION	MARKED LANES	SURFACE WIDTH/TYPE*	AADT
SECONDARY	R	FAS	1109	R	7	UNDIVIDED	NONE	13.14	2	21I	5,400
								13.38	2	25I	
								14.12	2	20I	
		NFA			8			14.53			
		FAS	1102		7			17.50			
NAME: DAMASCUS RD							MJ0097	GEORGIA AVE			
								17.50			
								17.82	2	24I	
								17.93	2	21I	
								18.04	2	24I	
		NFA			8			18.15			
								18.20	2	22I	
								18.87	2	21I	
								19.02	2	22I	
								22.25	2	21I	
								22.73			
							MJ0108	LAYTONSVILLE RD/DAMASCUS RD			

ROUTE NUMBER.....MD 655
 INVENTORY DIRECTION....NORTH
 NAME: OLD MD 28

SECONDARY	R	NFA		U	19	UNDIVIDED	NONE	.03	MJ0028	NORBECK RD	2	18I	599
								.59	MJ0115	MUNCASTER MILL RD	3	25I	
								.84			2	28I	
								1.06			2	22I	
						DIVIDED		1.29			2	24I	
						UNDIVIDED		1.55			2	22I	
								2.05		ROAD END			

ROUTE NUMBER.....MD 655A
 INVENTORY DIRECTION....WEST
 NAME: NO NAME

SECONDARY	R	NFA		U	19	UNDIVIDED	NONE	.00	MJ0028	NORBECK RD	2	24I	
								.12			2	30I	
								.15			2	22I	
								1.17		CUL DE SAC			

ROUTE NUMBER.....MD 6558
 INVENTORY DIRECTION....EAST
 NAME: OLD MD 28

SECONDARY	R	NFA		U	19	UNDIVIDED	NONE	.00	MJ0028	NORBECK RD	2	18I	
-----------	---	-----	--	---	----	-----------	------	-----	--------	------------	---	-----	--

* A, B = UNIMPROVED; C = GRADED & DRAINED; D, E = SOIL, GRAVEL, STONE; F, G = LOW TYPE BITUMINUS; H, I = HIGH TYPE BITUMINUS;
 J = CONCRETE; K = BRICK; L = BLOCK

STATE HIGHWAY ADMINISTRATION OF MARYLAND
 OFFICE OF PLANNING AND PRELIMINARY ENGINEERING
 BUREAU OF HIGHWAY STATISTICS

STATE HIGHWAY LOCATIDN REFERENCE

ROUTE NUMBER.....MD 655B CONTINUED
 INVENTORY DIRECTION....EAST
 NAME: OLD MD 28

COUNTY-MDNTGOMERY
 SHA DISTRICT.....3
 DATE.....12/31/87

STATE	SYSTEM	FEDERAL	FUNC CLASS	HWY TYPE	ACCESS CTL	MILEPOINT	MILEPOINT	DESCRIPTION	MARKED LANES	SURFACE WIDTH/TYPE*	AADT	
	SECONDARY	R	NFA	U	19	UNDIVIDED	NONE	.39 033667	CARRDLTON RD	2	18I	
ROUTE NUMBER.....MD 655C INVENTORY DIRECTION....EAST NAME: OLD MD 28												
	SECONDARY	R	NFA	U	19	UNDIVIDED	NONE	.00 400028 .28 C01338	NORBECK RD WESTBURY RD	2	18I	
ROUTE NUMBER.....MD 655D INVENTORY DIRECTION....EAST NAME: NO NAME												
	SECONDARY	R	NFA	U	19	UNDIVIDED	NONE	.00 .01 C04107 .01 .27 C04107 .27 .28	CUL DE SAC NO NAME (AHEAD) END STATE MAINTENANCE NO NAME (BACK) BEGIN STATE MAINTENANCE CUL DE SAC	2	18I	
ROUTE NUMBER.....MD 655E INVENTORY DIRECTION....WEST NAME: SERVICE RD												
	SECONDARY	R	NFA	U	19	UNDIVIDED	NONE	.00 400028 .02 C03655	NORBECK RD NO NAME (AHEAD)	2	18I	
ROUTE NUMBER.....MD 655F INVENTORY DIRECTION....WEST NAME: SERVICE RD												
	SECONDARY	R	NFA	U	19	UNDIVIDED	NONE	.00 400028 .01 C05416	NORBECK RD NO NAME (AHEAD)	2	18I	
ROUTE NUMBER.....MD 655G INVENTORY DIRECTION....EAST NAME: SERVICE RD												
	SECONDARY	R	NFA	U	19	UNDIVIDED	NONE	.00 400028 .02 C03390	NORBECK RD NO NAME (AHEAD)	2	18I	

* A,B = UNIMPROVED; C = GRADED & DRAINED; D,E = SOIL, GRAVEL, STONE; F,G = LOW TYPE BITUMINUS; H,I = HIGH TYPE BITUMINUS;
 J = CONCRETE; K = BRICK; L = BLOCK

STATE HIGHWAY LOCATION REFERENCE

ROUTE NUMBER.....MD 655H
 INVENTORY DIRECTION....EAST
 NAME: SERVICE RD

COUNTY-MONTGOMERY
 SHA DISTRICT.....3
 DATE.....12/31/87

.....STATE.....	SYSTEM	..FEDERAL...	FUNC CLASS	HWY TYPE	ACCESS CTL	MILEPOINT	MILEPOINT DESCRIPTION	MARKED LANES	SURFACE WIDTH/TYPE*	AADT
SECONDARY	R	NFA	U 19	UNDIVIDED	NONE	.00	MJDD28	NORBECK RD	2	18I	
						.01	CJ5417	NO NAME (AHEAD)			

ROUTE NUMBER.....MD 66D
 INVENTORY DIRECTION....NORTH
 NAME: DODGE ST

SECONDARY	U	NFA	U 19	UNDIVIDED	NONE	.00	MJD355	ROCKVILLE PIKE	3	36J	13,099
						.02			3	36I	
						.04	MJDD28	VEIRS MILL RD			

ROUTE NUMBER.....MD 787
 INVENTORY DIRECTION....NORTH
 NAME: FLOWER AVE

MUNICIPAL	U	NFA	U 17	UNDIVIDED	NONE	.00		PRINCE GEORGES CO/L	2	18I	15,875
SECONDARY		FAU 5135				.10	MJD195	CARROLL AVE	2	29I	
						.10		END MUNICIPAL MAINTENANCE			
						.10		BEGIN STATE MAINTENANCE			
	R					.14			2	28I	
						.26		OUT CORP LMTS TAKOMA PARK	2	29I	
						.28			2	30I	
						.58			2	35I	8,300
						.61			2	30I	
						.96			2	28I	
						1.09	MJD320	PINEY BRANCH RD	3	39I	9,775
						1.19			3	42I	
						1.27			2	27I	
				DIVIDED		1.30					
						1.44					
		NFA		UNDIVIDED		1.46			2	31I	
						1.53			2	29I	
						1.63			2	32I	
						1.91			2	22I	
						1.99	MJ0516	FRANKLIN AVE			

ROUTE NUMBER.....MD 895
 INVENTORY DIRECTION....NORTH
 NAME: LOCKWOOD DR

SECONDARY	R	FAU 5133	U 16	UNDIVIDED	NONE	.00	USDD29	COLUMBIA PIKE	2	40J	3,399
						.03	USDD29A	SPUR FR US 29	2	38I	

* A,B = UNIMPROVED; C = GRADED & DRAINED; D,E = SOIL, GRAVEL, STONE; F,G = LOW TYPE BITUMINUS; H,I = HIGH TYPE BITUMINUS;
 J = CONCRETE; K = BRICK; L = BLOCK

STATE HIGHWAY ADMINISTRATION OF MARYLAND
 OFFICE OF PLANNING AND PRELIMINARY ENGINEERING
 BUREAU OF HIGHWAY STATISTICS

STATE HIGHWAY LOCATION REFERENCE

ROUTE NUMBER.....MD 911 CONTINUED
 INVENTORY DIRECTION....NORTH
 NAME: FIRST ST

COUNTY-MONTGOMERY
 SHA DISTRICT.....3
 DATE.....12/31/87

STATE	SYSTEM	FEDERAL	FUNC CLASS	HWY TYPE	ACCESS CTL	MILEPOINT	MILEPOINT	DESCRIPTION	MARKED LANES	SURFACE WIDTH/TYPE*	AADT
	SECONDARY	U	FAU	SD10	U 14	DIVIDED	NONE	.06		STRUC #15163	
								.19	MJDD28	VIERS MILL RD/FIRST ST	4
								.19	MJD586	VIERS MILL RD	54I
											9,999

ROUTE NUMBER.....MD 928
 INVENTORY DIRECTION....NORTH
 NAME: OLD MD 609

	SECONDARY	R	NFA		R 9	UNDIVIDED	NONE	.00	MJDD28	NORBECK RD	2
								.01			24I
								.10			20I
								.19	MJDD28	NORBECK RD	2
											24I


ROUTE NUMBER.....MD 928A
 INVENTORY DIRECTION....EAST
 NAME: MD 28 SPUR

		R	NFA		U 19	UNDIVIDED	NONE	.00	MJDD28	DARNESTOWN RD	1
								.11	MJDD28	DARNESTOWN RD	19I

ROUTE NUMBER.....MD 996
 INVENTORY DIRECTION....SOUTH
 NAME: EGGERT DR

	SECONDARY	R	NFA		U 17	UNDIVIDED	NONE	.00	MJD191	PERSIMMON TREE LA	2
								.50	CJ5177	EGGERT DR (AHEAD)	23I
											999

* A,B = UNIMPROVED; C = GRADED & DRAINED; D,E = SOIL, GRAVEL, STONE; F,G = LOW TYPE BITUMINUS; H,I = HIGH TYPE BITUMINUS;
 J = CONCRETE; K = BRICK; L = BLOCK

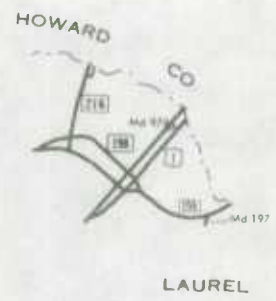
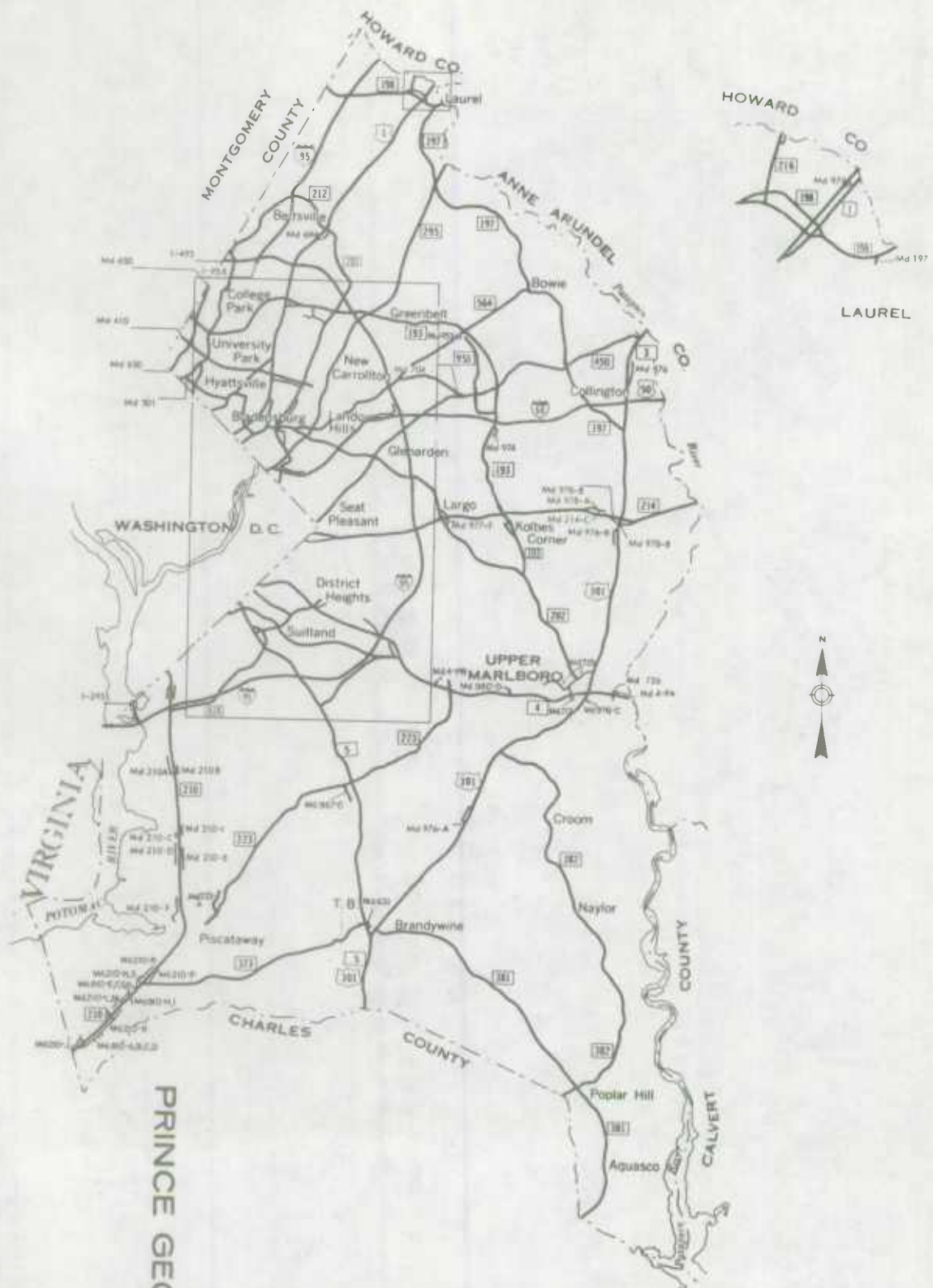


1988

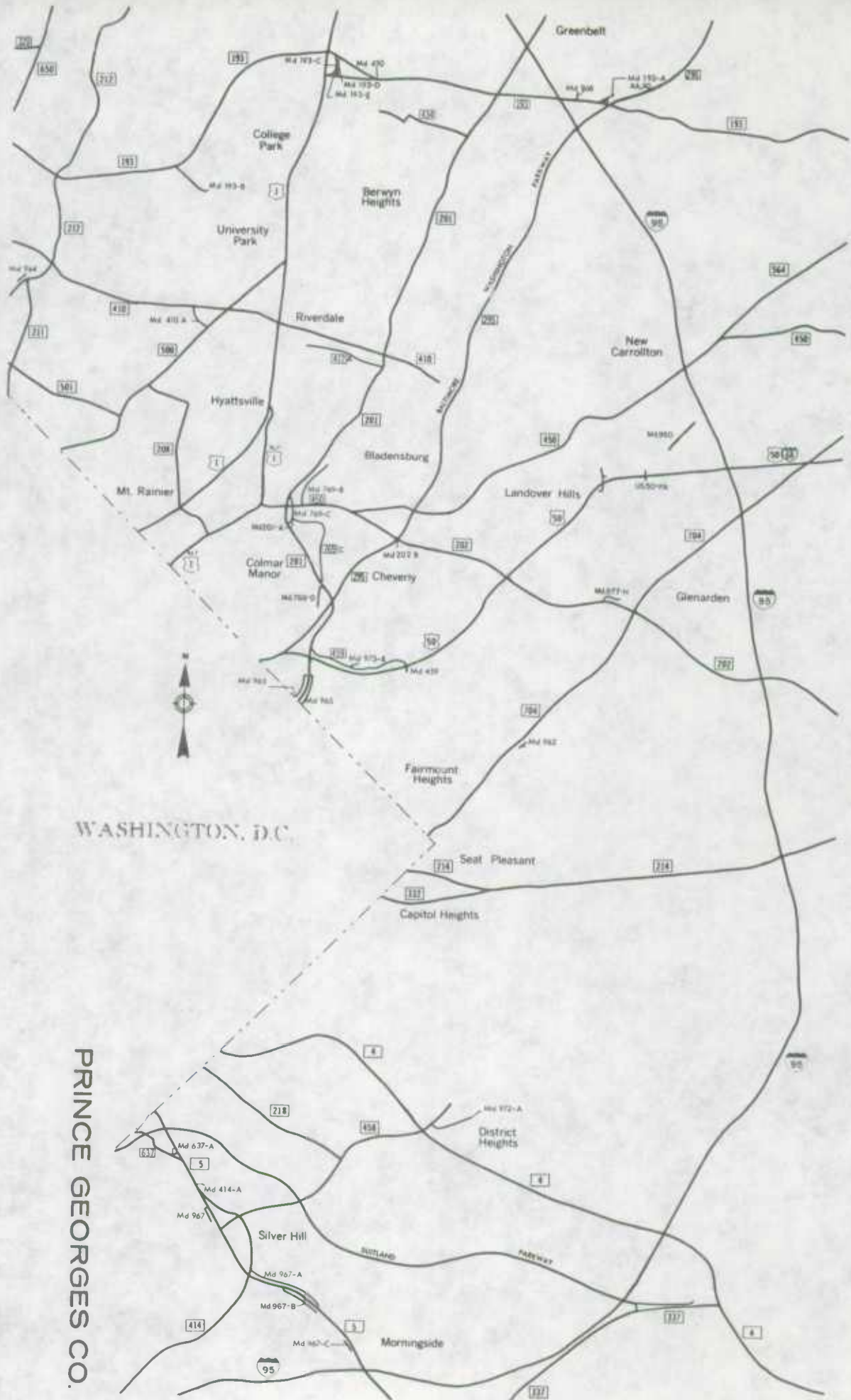
HIGHWAY LOCATION REFERENCE

**PRINCE GEORGES
COUNTY**

PG




PRINCE GEORGES COUNTY



WASHINGTON, D.C.

PRINCE GEORGES CO.



STATE HIGHWAY ADMINISTRATION OF MARYLAND
 OFFICE OF PLANNING AND PRE-IMINARY ENGINEERING
 BUREAU OF HIGHWAY STATISTICS

STATE HIGHWAY LOCATION REFERENCE

ROUTE NUMBER.....US 1
 INVENTORY DIRECTION....NORTH
 NAME: RHODE ISLAND AVE

COUNTY-PRINCE GEORGES
 SHA DISTRICT.....3
 DATE.....12/31/87

SYSTEM	FUNC	HWY	ACCESS	MILEPOINT	MILEPOINT DESCRIPTION	MARKED LANES	SURFACE WIDTH/TYPE*	AADT
....STATE....	..FEDERAL...	CLASS	CTL					
SECONDARY	U	FAP	251	U	14	DIVIDED	NONE	
				.00	WASH DC LINE	4	68I	19,825
				.39	OUT CORP LMTS MT RAINIER			
				.39	IN CORP LMTS BRENTWOOD			
				.48	MJD208 38 TH ST			18,625
				.87	OUT CORP LMTS BRENTWOOD			
				.87	IN CORP LMTS NORTH BRENTWOOD			
				1.14	OUT CORP LMTS NORTH BRENTWOOD			
				1.14	IN CORP LMTS HYATTSVILLE			
				1.14	STRUC #160DS NORTHWEST BRANCH			
				1.43				
				1.58	UNDIVIDED	4	48I	
				1.61		3	4DI	
				1.69		3	48I	
				1.76		2	4SI	
				1.82	USDD01AL BLADENSBURG RD	3	32I	
				1.82		4	50I	23,775
				1.97	DIVIDED			
				2.41				
				2.41	OUT CORP LMTS HYATTSVILLE	4	4DI	
	R			2.61	IN CORP LMTS RIVERDALE			
				2.61	OUT CORP LMTS RIVERDALE			
				2.62	MJD041J EAST WEST HWY			
				2.83	STRUC #16DS9 NORTHEAST BRANCH			23,875
	U			3.12	IN CORP LMTS COLLEGE PARK			
				3.22	MJD105 QUEENS CHAPEL RD			
				3.47				42,250
				3.54		4	48I	
				3.68		5	52I	
				3.82		6	64I	
				3.86		5	54I	
				4.38		4	52I	44,425
				4.41		4	40I	
				5.06	MJD430 STRUC #160D4 PAINT BRANCH			
				5.28	MJD193 GREENBELT RD			
				5.28	GLENN DALE RD			44,650
				5.28	STRUC #16003			
				5.29	UNDIVIDED			
				5.38	DIVIDED	4	53I	
	R			6.18	UNDIVIDED	4	40I	
				6.30	DIVIDED	5	48I	
				6.30	OUT CORP LMTS COLLEGE PARK			
				6.47	ISDD95 CAPITAL BELTWAY	4	48I	
				6.47	STRUC #16134			37,125
				6.68	UNDIVIDED			
				7.15	DIVIDED	4	46I	
						4	48I	

* A,B = UNIMPROVED; C = GRADED & DRAINED; D,E = SOIL, GRAVEL, STONE; F,G = LOW TYPE BITUMINUS; H,I = HIGH TYPE BITUMINUS;
 J = CONCRETE; K = BRICK; L = BLOCK

STATE HIGHWAY ADMINISTRATION OF MARYLAND
OFFICE OF PLANNING AND PRELIMINARY ENGINEERING
BUREAU OF HIGHWAY STATISTICS

STATE HIGHWAY LOCATION REFERENCE

ROUTE NUMBER.....US 1 CONTINUED
INVENTORY DIRECTION....NORTH
NAME: BALTO AVE

COUNTY-PRINCE GEORGES
SHA DISTRICT.....3
DATE.....12/31/87

STATE	SYSTEM	FEDERAL	CLASS	FUNC	HWY	ACCESS	MILEPOINT	MILEPOINT DESCRIPTION	MARKED LANES	SURFACE WIDTH/TYPE*	AADT
SECONDARY	R	FAP	251	U	14	UNOIVED	8.05	MJ0212 POWDER MILL RD	4	46I	36,725
						DIVIDED	10.23		4	40I	15,025
						UNOIVED	11.43		4	46I	27,800
						DIVIDED	11.72		5	59I	
							11.76		6	72I	
							12.02		5	56I	30,800
							12.89		4	48I	
							12.96		7	91I	
							13.08				
							13.25				
							13.25				
							13.50	IN CORP LMTS LAUREL	4	64I	
							13.60	MJ0198 GORMAN AVE			
							13.69	MD 198 (WB/L) TALBOT AVE			
							14.11	MJ0979 MAIN ST	5	60I	
							14.17		6	72I	
							14.24	STRUC #16001 PATUXENT RIVER			
							14.24	HOWARD CO/L			
NAME: 2ND ST U											
ROUTE NUMBER.....US 1A1 INVENTORY DIRECTION....NORTH NAME: BLADENSBURG RD											
SECONDARY	U	FAU	5081	U	16	DIVIDED	.00	WASH OC LINE	4	52I	31,500
							.47	MJ0208 38TH AVE	4	48I	28,750
							.83				
							.93	OUT CORP LMTS COTTAGE CITY			
							.93	IN CORP LMTS BLADENSBURG			
							.99	STRUC #16008 ANACOSTIA RIVER			
							1.02		3	53I	15,425
							1.05	MJ0450 ANNAPOLIS RD			
							1.15		4	58I	
							1.21		4	56I	
							1.49	OUT CORP LMTS BLADENSBURG			
							1.49	IN CORP LMTS HYATTSVILLE			
							1.49	STRUC #16007 ANACOSTIA RIVER			
						UNOIVED	1.55		2	36I	
							1.86	R/R #CSX 140 254 A			
							1.91		2	30I	
							2.03	STRUC #16006			
							2.03	R/R #CSX 140 906 S			
							2.08	J50001 BALTO AVE			

* A,B = UNIMPROVED; C = GRADED & DRAINED; D,E = SOIL, GRAVEL, STONE; F,G = LOW TYPE BITUMINUS; H,I = HIGH TYPE BITUMINUS;
J = CONCRETE; K = BRICK; L = BLOCK

STATE HIGHWAY ADMINISTRATION OF MARYLAND
 OFFICE OF PLANNING AND PRELIMINARY ENGINEERING
 BUREAU OF HIGHWAY STATISTICS

STATE HIGHWAY LOCATION REFERENCE

ROUTE NUMBER.....MD 3
 INVENTORY DIRECTION.....NORTH
 NAME: ROBERT CRAIN HWY

COUNTY-PRINCE GEORGES
 SHA DISTRICT.....3
 DATE.....12/31/87

.....STATE.....	SYSTEM		FEDERAL...	CLASS	FUNC	HWY	ACCESS	MILEPOINT	MILEPOINT	DESCRIPTION	MARKED	SURFACE	AAOT
	R	FAP											
PRIMARY	R	FAP	117	R	2	DIVIDED	NONE	.00	IS0068	JOHN HANSON HWY	4	48I	32,725
								.00	JS0301	BLUE STAR MEM HWY (BACK)			
								.00		STRUC #16085			
				U	14			.60					
				R	2			1.28					
								1.37	MJ0976	COLUMBIAN WAY			
								1.65	MJ0976	COLUMBIAN WAY			
								2.25	MJ0450	ANNAPOLIS RD			38,675
								2.53		STRUC #16083 PATUXENT RIVER			
								2.53		ANNE ARUNDEL CO/L			

ROUTE NUMBER.....MD 4
 INVENTORY DIRECTION.....NORTH
 NAME: PENNSYLVANIA AVE

PRIMARY	R	FAP	259	R	2	DIVIDED	FJLL	.00		ANNE ARUNDEL CO/L	4	48I	33,250
								.00		STRUC#16095E#16011 PATUXENT RIVER			
								.08	MJ0004PA	MARLBORO PIKE			39,992
								.52	MJ0726	GREEN LANDING RD			
								.52		STRUC #16096			
								1.44	US0301	BLUE STAR MEM HWY			33,425
								1.44		STRUC #16097			
								1.65		STRUC #16098			
								1.65		R/R #CR 529 57S M			
								1.71		STRUC #16108			
								2.07	MJ0717	WATER ST			
								2.07		STRUC #16099			
								2.27		STRUC #16100 WESTERN BRANCH			
								2.92	CO1212	OLD CRAIN HWY			
								2.92		STRUC #16101			
								3.61	MJ09800	RITCHIE MARLBORO PIKE			34,000
								3.61		STRUC #16102			
				U	12			6.36	MJ0223	WOODYARD RD			39,425
								6.36		STRUC #16181			
								7.46			5	50I	
						PART		7.73	MJ0004PB	DOWER HOUSE RD	5	60I	45,375
								8.49	MJ0337	ALLENTOWN RD	4	60I	45,025
								8.73			4	48I	
								9.44	IS0095	CAPITAL BELTWAY			52,000
								9.44		STRUC #16159			
								9.81					30,850
								12.01	MJ0458	SILVERHILL RD			23,650

* A,B = UNIMPROVED; C = GRADED & DRAINED; D,E = SOIL, GRAVEL, STONE; F,G = LOW TYPE BITUMINUS; H,I = HIGH TYPE BITUMINUS;
 J = CONCRETE; K = BRICK; L = BLOCK

STATE HIGHWAY ADMINISTRATION OF MARYLAND
OFFICE OF PLANNING AND PRELIMINARY ENGINEERING
BUREAU OF HIGHWAY STATISTICS

STATE HIGHWAY LOCATION REFERENCE

ROUTE NUMBER.....MO 4 CONTINUED
INVENTORY DIRECTION....NORTH
NAME: PENNSYLVANIA AVE

COUNTY-PRINCE GEORGES
SHA DISTRICT.....3
DATE.....12/31/87

SYSTEM	FUNC	HWY	ACCESS	MILEPOINT	MILEPOINT	DESCRIPTION	MARKED LANES	SURFACE WIDTH/TYP*	AAOT
....STATE....	..FEDERAL...	CLASS	TYPE	CTL
PRIMARY	R	FAP	2S9	U	12	DIVIDED PART	14.36 14.43		
						WASH OC LINE	4	48I	23,450

ROUTE NUMBER.....MO 4PA
INVENTORY DIRECTION....WEST
NAME: MARLBORO PIKE

SECONDARY	R	NFA		U	19	UNDIVIDED NONE	.00 .05 .26 .36 .51	MJ0004 MJ0726	PENNSYLVANIA AVE GREEN LANDING RO	2 2 1 1	16I 24I 24I 12I	
-----------	---	-----	--	---	----	----------------	---------------------------------	------------------	--------------------------------------	------------------	--------------------------	--

ROUTE NUMBER.....MO 4PB
INVENTORY DIRECTION....NORTH
NAME: DOWER HOUSE RO

SECONDARY	R	NFA		U	19	UNDIVIDED NONE	.00 .03	MJ0004 C02064	PENNSYLVANIA AVE PENN AVE ACCESS RO	2	24I	
-----------	---	-----	--	---	----	----------------	------------	------------------	--	---	-----	--

ROUTE NUMBER.....MO 5
INVENTORY DIRECTION....NORTH
NAME: BRANCH AVE

PRIMARY	R	FAP	121	R	2	DIVIDED PART	.00 .00 2.53 2.66 2.66 3.05 5.19 6.65 7.74 7.87 8.25 8.43 9.34 10.22 10.45 10.73 11.04 11.35	US0301 MJ0373 MJ0223 MJ0337	CHARLES CO/L SEE US 301 BLUE STAR MEM HWY (BACK) US 301 (SB/L) STRUC #16056 ACCOKEEK RO STRUC #16013 PISCATAWAY CREEK STRUC #16182 PISCATAWAY CREEK WOODYARD RO ALLENTOWN RO	4 4 4 5 6 5 6 5 6 5 5	48I 48I 48J 60I 72I 72I 72I 50I 60I	37,925 38,875 39,075 46,225 58,075 50,275 56,575
---------	---	-----	-----	---	---	--------------	---	--------------------------------------	---	---	---	--

* A,B = UNIMPROVED; C = GRADED & DRAINED; D,E = SOIL, GRAVEL, STONE; F,G = LOW TYPE BITUMINUS; H,I = HIGH TYPE BITUMINUS;
J = CONCRETE; K = BRICK; L = BLOCK

STATE HIGHWAY ADMINISTRATION OF MARYLAND
 OFFICE OF PLANNING AND PRELIMINARY ENGINEERING
 BUREAU OF HIGHWAY STATISTICS

STATE HIGHWAY LOCATION REFERENCE

ROUTE NUMBER.....US 50 CONTINUED
 INVENTORY DIRECTION....EAST
 NAME: JOHN HANSON HWY

COUNTY-PRINCE GEORGES
 SHA DISTRICT.....3
 DATE.....12/31/87

STATE	SYSTEM	FEDERAL	CLASS	FUNC	HWY	ACCESS	MILEPOINT	MILEPOINT DESCRIPTION	MARKED LANES	SURFACE WIDTH/TYPE*	AAOT
PRIMARY	R	FAP	130	U	12	DIVIDED FULL	4.33	STRUC #16114	4	48I	51,775
							4.33	R/R #ATK 529 590 P			
							4.55	US0050PA AROWICK-AROMORE RD			61,475
							4.55	STRUC #16113			
							4.93	IS0068 JOHN HANSON HWY (AHEAD)			
							14.37	ANNE ARUNDEL CO/L			
ROUTE NUMBER.....US 50PA INVENTORY DIRECTION....NORTH NAME: AROWICK AROMORE RD											
SECONDARY	R	FAU NFA	5208	U	17	UNDIVIDED FULL	.00	C00065 AROWICK-AROMORE RD (BACK)	2	42I	5,199
							.08	US0050 JOHN HANSON HWY			
							.08	STRUC #16113			
							.11	C04231 GARDEN CITY OR			
ROUTE NUMBER.....IS 68 INVENTORY DIRECTION....EAST NAME: JOHN HANSON HWY											
PRIMARY	R	FAI	68	U	11	DIVIDED FULL	.00	JS0050 JOHN HANSON HWY (BACK)	4	48I	61,475
							.44	IS0093 CAPITAL BELTWAY			72,000
							.44	STRUC #16146			
							.66	C00074 WHITFIELD CHAPEL RD			
							.66	STRUC #16116			
							1.16	M00704 MARTIN L KING JR HWY			50,000
							1.16	STRUC #16092			
							2.19	C00067 LOTTSFORD VISTA RD			
							2.19	STRUC #16091			
							2.58	STRUC #16090 FOLLY BRANCH			
							3.68	M00193 GLENN DALE RD			
							3.68	STRUC #16089			
							5.23	C00059 CHURCH RD			
							5.23	STRUC #16088			
							6.35	STRUC #16087			
							6.35	R/R #CR 532 284 B			
	U						6.75	IN CORP LMTS BOWIE			45,150
							6.95	M00197 BOWIE RD			
							6.95	STRUC #16085			
	R						7.72	OUT CORP LMTS BOWIE			
				R	1		8.21	M00003 ROBERT CRAIN HWY			48,934
							9.21	US0301 BLUE STAR MEM HWY			

* A,B = UNIMPROVED; C = GRADED & DRAINED; D,E = SOIL, GRAVEL, STONE; F,G = LOW TYPE BITUMINUS; H,I = HIGH TYPE BITUMINUS;
 J = CONCRETE; K = BRICK; L = BLOCK

STATE HIGHWAY ADMINISTRATION OF MARYLAND
 OFFICE OF PLANNING AND PRELIMINARY ENGINEERING
 BUREAU OF HIGHWAY STATISTICS

STATE HIGHWAY LOCATION REFERENCE

ROUTE NUMBER.....IS 68 CONTINUED
 INVENTORY DIRECTION....EAST
 NAME: JOHN HANSON HWY

COUNTY-PRINCE GEORGES
 SHA DISTRICT.....3
 DATE.....12/31/87

.....STATE.....	SYSTEM ..FEDERAL...	FUNC CLASS	HWY TYPE	ACCESS CTL	MILEPOINT	MILEPOINT DESCRIPTION	MARKED LANES	SURFACE WIDTH/TYPE*	AADT
PRIMARY	R FAI	68 R	1	DIVIDED FULL	8.21	STRUC #16085	4	48I	48,934
					9.44	STRUC #2026 PATUXENT RIVER			
					9.44	ANNE ARUNDEL CO/L			

ROUTE NUMBER.....IS 95
 INVENTORY DIRECTION....NORTH
 NAME: CAPITAL BELTWAY

PRIMARY	R FAI	95 U	11	DIVIDED FULL	.00	VIRGINIA ST/L	6	72I	139,450
					.53	STRUC #16173 POTOMAC RIVER			
					1.23				
					1.71	ISO295 GEO WASH MEM PKWY	5	60I	98,000
					1.71	STRUC #16172			
					1.85	RAMP 3 TO IS 295			
					1.85	STRUC #16171			
					2.03		8	96I	
					2.57	3V0130 FARM RD			
					2.57	STRUC #16170			
					2.84	MJ0210 INDIAN HEAD HWY			
					2.84	STRUC #16169			
					3.04				108,000
					3.33	CJ1203 LIVINGSTON RD			
					3.33	STRUC #16168			
					4.42	MJ0414 ST BARNABAS RD			110,000
					4.42	STRUC #16167			
					5.74	CJ0123 TEMPLE HILL RD			
					5.74	STRUC #16166			
					6.72	STRUC #16165 HENSEN CREEK			
					7.35	MJ0005 BRANCH AVE			120,000
					7.35	STRUC #16164			
					8.29	CJ0127 AUTH RD			
					8.29	STRUC #16163			
					9.13	CJ0081 SUITLAND RD			
					9.13	STRUC #16162			
					9.75	CJ0483 FORESTVILLE RD			114,550
					9.75	STRUC #16161			
					10.04	GVD119 SUITLAND PKWY			
					10.04	STRUC #16160			
					10.82	MJ0004 PENNSYLVANIA AVE			132,215
					10.82	STRUC #16159			
					12.26	CJ0089 D'ARCY RD			
					12.26	STRUC #16158			

* A,B = UNIMPROVED; C = GRADED & DRAINED; D,E = SOIL, GRAVEL, STONE; F,G = LOW TYPE BITUMINUS; H,I = HIGH TYPE BITUMINUS;
 J = CONCRETE; K = BRICK; L = BLOCK

STATE HIGHWAY ADMINISTRATION OF MARYLAND
OFFICE OF PLANNING AND PRELIMINARY ENGINEERING
BUREAU OF HIGHWAY STATISTICS

STATE HIGHWAY LOCATION REFERENCE

ROUTE NUMBER.....IS 95 CONTINUED
INVENTORY DIRECTION....NORTH
NAME: CAPITAL BELTWAY

COUNTY-PRINCE GEORGES
SHA DISTRICT.....3
DATE.....12/31/87

.....STATE.....	SYSTEM		FUNC CLASS	HWY TYPE	ACCESS CTL	MILEPOINT	MILEPOINT	DESCRIPTION	MARKED LANES	SURFACE WIDTH/TYPE*	AAOT
	R	FAI									
PRIMARY	R	FAI	95 U 11	DIVIDED	FULL	13.19	CJ0974	RITCHIE MARLBORO RD	8	96I	132,215
						13.19		STRUC #16157			
						14.57		STRUC #16156 SOUTHWEST BRANCH			
						14.82	MJD214	CENTRAL AVE			129,950
						14.82		STRUC #16153			
						16.60	MJD202	LARGO RD			137,000
						16.60		STRUC #16150			
	U					17.37		IN CORP LMTS GLENARDEN			
						17.53	MJD140	GLENARDEN PKWY			
						17.53		STRUC #16149			
	R					17.68		OUT CORP LMTS GLENARDEN			
						17.94	CDD65	ARDMORE ARDWICK RD			
						17.94		STRUC #16148			
						18.14	MJD7D4	MARTIN L KING JR HWY			
						18.14		STRUC #16147			
						18.58	ISDD68	JOHN HANSON HWY			149,000
						18.58		STRUC #16145			
						19.44		STRUC #16145			
						19.44		R/R #ATK 529 591 W			
						19.63	MJD450	ANNAPOLIS RD			136,000
						19.63		STRUC #16144			
	U					19.85		IN CORP LMTS NEW CARROLLTON			
	R					20.18		OUT CORP LMTS NEW CARROLLTON			
						21.00	CDD42	GOODLUCK RD			
						21.00		STRUC #16143			
	U					21.77		IN CORP LMTS GREENBELT			
						22.15	MJD295	GLADYS SPELLMAN PKWY			142,000
						22.15		STRUC #16118			
						22.48	MJD193	GREENBELT RD			
						22.48		STRUC #16141			
						23.06	MJD201	KENILWORTH AVE			143,000
						23.06		STRUC #16140			
						23.81		STRUC #16137 INDIAN CREEK			
	R					23.95		OUT CORP LMTS GREENBELT			
						24.18		STRUC #16136			
	U					24.43		IN CORP LMTS COLLEGE PARK			
						24.87	CJ1291	RHOE ISLAND AVE			
						24.87		STRUC #16135			
	R					25.21		OUT CORP LMTS COLLEGE PARK			147,000
						25.21	JSDD01	BALTO AVE			
						25.21		STRUC #16134			
						25.96	CDD014	CHERRY HILL RD			

* A,B = UNIMPROVED; C = GRADED & DRAINED; D,E = SOIL, GRAVEL, STONE; F,G = LOW TYPE BITUMINUS; H,I = HIGH TYPE BITUMINUS;
J = CONCRETE; K = BRICK; L = BLOCK

STATE HIGHWAY ADMINISTRATION OF MARYLAND
 OFFICE OF PLANNING AND PRELIMINARY ENGINEERING
 BUREAU OF HIGHWAY STATISTICS

STATE HIGHWAY LOCATION REFERENCE

ROUTE NUMBER.....IS 95 CONTINUED
 INVENTORY DIRECTION....NORTH
 NAME: CAPITAL BELTWAY

COUNTY-PRINCE GEORGES
 SHA DISTRICT.....3
 DATE.....12/31/87

SYSTEM	FUNC	HWY	ACCESS	MILEPOINT	MILEPOINT DESCRIPTION	MARKED LANES	SURFACE WIDTH/TYPE*	AAOT
....STATE....	..FEDERAL...	CLASS	TYPE	CTL				
PRIMARY	R	FAI	95	U	11	DIVIDED	FULL	
				25.96	STRUC #16175	8	96I	147,000
				26.38	RAMP 1 FR IS 95X			
				26.38	STRUC #16130			
				26.42	RAMP 9 TO E FR IS 95			
				26.42	STRUC #16176			
				26.59	IS0495 CAPITAL BELTWAY	8	96J	140,000
NAME: NO NAME				26.59				
				26.59	IS0095X NO NAME			
				26.59	STRUC #16126 & #16122			
				26.71	STRUC #16127 & #16123			
				26.84	STRUC #16128 PAINT BRANCH			
				26.92	RAMP 7 FR RAMP 2			
				26.92	STRUC #16129			
				27.01	STRUC #16124 PAINT BRANCH			
				27.24	RAMP 9 TO E FR IS 95			
				27.24	STRUC #16176			
				27.58	CJ0014 CHERRY HILL RD			
				27.58	STRUC #16044			
				28.79	STRUC #16040 LITTLE PAINT BRANCH			
				29.04	MJ0212 POWDER MILL RD			100,000
				29.04	STRUC #16205			
				29.26	STRUC #16204 LITTLE PAINT BRANCH			
				29.89	CJ0002 OLD GUNPOWDER RD			
				29.89	STRUC #16203			
				30.42	STRUC #16194 INDIAN CREEK			
				32.09	CJ0008 VAN OUSEN RD			
				32.09	STRUC #16195			
				32.90	RAMP 7 FR MD 198			
				32.90	STRUC #16202			
				33.20				87,700
				33.21	MJ0198 SANDY SPRING RD			
				33.21	STRUC #16200			
				33.30	IN CORP LMTS LAUREL			
				34.20	OUT CORP LMTS LAUREL			
				34.28	CJ0003 BROOKLYN BRIDGE RD			
				34.28	STRUC #16199			
				34.61	STRUC #16197 PATUXENT RIVER			
				34.61	HOWARD CO/L			

* A, B = UNIMPROVED; C = GRADED & DRAINED; D, E = SOIL, GRAVEL, STONE; F, G = LOW TYPE BITUMINUS; H, I = HIGH TYPE BITUMINUS;
 J = CONCRETE; K = BRICK; L = BLOCK

STATE HIGHWAY ADMINISTRATION OF MARYLAND
 OFFICE OF PLANNING AND PRELIMINARY ENGINEERING
 BUREAU OF HIGHWAY STATISTICS

STATE HIGHWAY LOCATION REFERENCE

ROUTE NUMBER.....IS 95X
 INVENTORY DIRECTION....NORTH
 NAME: NO NAME

COUNTY-PRINCE GEORGES
 SHA DISTRICT.....3
 DATE.....12/31/87

SYSTEM	FUNC	HWY	ACCESS	MILEPOINT	MILEPOINT DESCRIPTION	MARKED LANES	SURFACE WIDTH/TYPE*	AADT
....STATE....	..FEDERAL...	CLASS	CTL					
PRIMARY	R	FAI	95 U 11	DIVIDED FULL				
				.00	ROAD END	8	96J	26,999
				.05	RAMP 3 FR IS 495			
				.05	STRUC #16121			
				.24	IS0495 CAPITAL BELTWAY			
				.24	STRUC #16122			
				.30	IS0095 CAPITAL BELTWAY			
				.30	STRUC #16126			
ROUTE NUMBER.....MD 193 INVENTORY DIRECTION....EAST NAME: UNIVERSITY BLVD								
SECONDARY	R	FAU	5018 U 14	DIVIDED NONE				
				.00	MONTGOMERY CO/L	6	68J	34,850
				.33	MJ0650 NEW HAMPSHIRE AVE			36,250
				.81		5	58J	
				.91	MJ0212 RIGGS RD			
				.95		6	68J	30,050
				1.09				37,500
				1.53		5	58J	
				1.63		4	48J	26,900
				1.74	STRUC #16018 NORTHWEST BRANCH			
				2.11	MJ01939 CAMPUS DR			
	U			2.22	IN CORP LMTS COLLEGE PARK			26,250
	R			3.22	OUT CORP LMTS COLLEGE PARK			
				3.33		4	48I	33,450
				3.44				
	U			3.94	IN CORP LMTS COLLEGE PARK			
				3.94	STRUC #16019 PAINT BRANCH			
				4.09	US0001 BALTO AVE			34,500
				4.09	STRUC #16003			
				4.19	MJ0193C NO NAME			
				4.23	MJ01930 NO NAME			
				4.60	MJ0430 GREENBELT RD			
				4.69		6	68I	
				4.74	OUT CORP LMTS COLLEGE PARK			
				4.74	IN CORP LMTS BERWYN HEIGHTS			
				4.74	STRUC #16070			
				4.74	R/R #CSX 140 901 H			
				5.64	OUT CORP LMTS BERWYN HEIGHTS			
				5.64	IN CORP LMTS GREENBELT			
				5.83	MJ0201 KENILWORTH AVE			
				5.83	STRUC #16222			

NAME: GREENBELT RD

* A,B = UNIMPROVED; C = GRADED & DRAINED; D,E = SOIL, GRAVEL, STONE; F,G = LOW TYPE BITUMINUS; H,I = HIGH TYPE BITUMINUS;
 J = CONCRETE; K = BRICK; L = BLOCK

STATE HIGHWAY LOCATION REFERENCE

ROUTE NUMBER.....MD 193 CONTINUED
 INVENTORY DIRECTION....EAST
 NAME: GREENBELT RD

COUNTY-PRINCE GEORGES
 SHA DISTRICT.....3
 DATE.....12/31/87

SYSTEM	FUNC	HWY	ACCESS	MILEPOINT	MILEPOINT	DESCRIPTION	MARKED	SURFACE	AAOT
STATE	FEDERAL	CLASS	CTL				LANES	WIDTH/TYPE*	
SECONDARY	U	FAU	SO18	U	14	DIVIDED NONE	6	72I	31,450
							4	48I	35,850
						IS009S CAPITAL BELTWAY			
						STRUC #16141			
						6.43 6.43 ENT NAT GUARO ARMORY			
						6.73 4J0968 NO NAME			
						6.76 4J0193A0 SOUTHWAY			
						6.84 4J0193A NO NAME			
						6.90 4J0193AA GLA0YS SPELLMAN PKWY	5	48I	25,700
						6.91 4J0295 STRUC #PGZ009			
						6.91 7.08	4	48I	
						7.85	5	60I	
						8.08 OUT CORP LMTS GREENBELT	4	60I	
						8.26	4	48I	
						9.23	5	60I	
						9.30	4	48I	
						10.44 4J0S64 LANHAM SEVERN RD			22,250
						10.55 STRUC #16239			
						10.55 R/R #ATK 903 350 M			
						12.40			2,400
						12.85 4J0450 ANNAPOLIS RD			3,700
				16		UNOIVED	2	30I	
						13.03	2	20I	
						13.07			
						13.68 4J0953 GLENN DALE RD			10,900
						DIVIDED	2	28I	
						13.82			
						14.02 IS0068 JOHN HANSON HWY			
						14.02 STRUC #16089			
						14.09 4J0974 OLO MO SS6			
						UNOIVED	2	46I	
						14.26	2	20I	
						14.34			
						17.32 STRUC #16075 NORTHWEST BRANCH	2	40I	
						17.37 4J0214 CENTRAL AVE	2	30I	9,800
						17.37			
						DIVIDED	4	60I	
						UNOIVED	2	30I	
						17.92	2	24S	
						18.39	2	17I	
						18.42	2	20I	
						18.87			
						19.17			
						19.48	2	23I	9,400
						19.52 4J0202 LARGO RD			

* A,B = UNIMPROVED; C = GRADED & DRAINED; D,E = SOIL, GRAVEL, STONE; F,G = LOW TYPE BITUMINUS; H,I = HIGH TYPE BITUMINUS;
 J = CONCRETE; K = BRICK; L = BLOCK

STATE HIGHWAY ADMINISTRATION OF MARYLAND
OFFICE OF PLANNING AND PRELIMINARY ENGINEERING
BUREAU OF HIGHWAY STATISTICS

STATE HIGHWAY LOCATION REFERENCE

ROUTE NUMBER.....MD 193A
INVENTORY DIRECTION....EAST
NAME: SOUTHWAY

COUNTY-PRINCE GEORGES
SHA DISTRICT.....3
DATE.....12/31/87

.....STATE.....	SYSTEM	FEDERAL...	CLASS	FUNC	HWY	ACCESS	MILEPOINT	MILEPOINT	DESCRIPTION	MARKED	SURFACE	AADT	
					TYPE	CTL				LANES	WIDTH/TYPE*		
SECONDARY	U	FAU	5195	U	17	DIVIDED	NONE	.00	MJD193	GLENN DALE RD	2	3BI	7,699
								.04	MJD193AD	NO NAME			
								.06	MJD193AA	NO NAME	4	6DI	
								.21			4	4BI	
								.24	MJD470	SOUTHWAY (AHEAD)			

ROUTE NUMBER.....MD 193AA
INVENTORY DIRECTION....NORTH
NAME: NO NAME

SECONDARY	U	NFA		U	19	UNDIVIDED	NONE	.00	MJD193	GREENBELT RD	2	2DI	
								.06	MJD193A	SOUTHWAY (AHEAD)			

ROUTE NUMBER.....MD 193AD
INVENTORY DIRECTION....SOUTH
NAME: NO NAME

SECONDARY	U	NFA		U	19	UNDIVIDED	NONE	.00	MJD193A	SOUTHWAY (BACK)	2	2DI	
								.10	MJD193	GREENBELT RD (AHEAD)			

ROUTE NUMBER.....MD 193B
INVENTORY DIRECTION....EAST
NAME: CAMPUS DR

SECONDARY	R	NFA		U	19	DIVIDED	NONE	.00	MJD193	UNIVERSITY BLVD	4	4BI	
								.11	C00232	ADELPHI RD			

ROUTE NUMBER.....MD 193C
INVENTORY DIRECTION....SOUTH
NAME: NO NAME

SECONDARY	U	NFA		U	19	UNDIVIDED	NONE	.00	MJD193	UNIVERSITY BLVD	2	27J	999
								.09			2	39J	
								.17	MJD193E	NO NAME	2	28J	
								.20	MJD43J	GREENBELT RD			

ROUTE NUMBER.....MD 193D
INVENTORY DIRECTION....NORTH
NAME: NO NAME

SECONDARY	U	NFA		U	19	UNDIVIDED	NONE	.00	MJD43J	GREENBELT RD	2	27J	999
								.13			2	27I	

* A,B = UNIMPROVED; C = GRADED & DRAINED; D,E = SOIL, GRAVEL, STONE; F,G = LOW TYPE BITUMINUS; H,I = HIGH TYPE BITUMINUS;
J = CONCRETE; K = BRICK; L = BLOCK

STATE HIGHWAY LOCATION REFERENCE

ROUTE NUMBER.....MO 1930 CONTINUED
 INVENTORY DIRECTION....NORTH
 NAME: NO NAME

COUNTY-PRINCE GEORGES
 SHA DISTRICT.....3
 DATE.....12/31/87

SYSTEM	FUNC	HWY	ACCESS	MARKED	SURFACE	AAOT						
....STATE....	..FEDERAL...	CLASS	TYPE	CTL	MILEPOINT	MILEPOINT DESCRIPTION	LANES	WIDTH/TYPE*	AAOT			
SECONDARY	U	NFA	U	19	UNOIVED	NONE	.16	MJ0193	UNIVERSITY BLVD	2	27I	999

ROUTE NUMBER.....MO 193E
 INVENTORY DIRECTION....SOUTH
 NAME: NO NAME

SECONDARY	U	NFA	U	19	UNOIVED	NONE	.00	MJ0193C	NO NAME	2	27J	999
							.02	MJ0430	GREENBELT RD			

ROUTE NUMBER.....MO 197
 INVENTORY DIRECTION....NORTH
 NAME: COLLINGTON RD

SECONDARY	U	FAU	5094	U	16	UNOIVED	NONE	.00	US0301	BLUE STAR MEM HWY	2	24I	25,925
	R							.23		OUT CORP LMTS BOWIE			
	U							.43		IN CORP LMTS BOWIE			
						DIVIDED		1.28			3	24I	
						UNOIVED		1.40			2	28I	
				14				1.46	IS0068	JOHN HANSON HWY			
								1.46		STRUC #16086			
						DIVIDED		1.48			2	24I	20,525
								1.69			3	48I	
								1.77			3	39I	
								1.89			3	34I	
						UNOIVED		2.00			2	24I	
								2.80			3	36I	
								2.88			4	46I	
						DIVIDED		2.97	MJ0450	ANNAPOLIS RD	4	48I	22,800
						UNOIVED		4.94			2	20I	
		NFA			19			5.03					
								5.27		STRUC #16021 HORSEPEN BRANCH			
		FAU	5079		16			5.67					
								6.34			2	24I	
								6.39			2	20I	
								6.43		STRUC #16020			
								6.43		R/R #ATK 529 596 F			
								6.44			2	24I	
		NFA			17			6.46	MJ0564	9TH ST			3,675
								6.52			2	20I	
								6.61			2	22I	12,150
								6.72		OUT CORP LMTS BOWIE			
	R							8.28					17,975
		FAU	5094		14								

* A,B = UNIMPROVED; C = GRADED & DRAINED; D,E = SOIL, GRAVEL, STONE; F,G = LOW TYPE BITUMINUS; H,I = HIGH TYPE BITUMINUS;
 J = CONCRETE; K = BRICK; L = BLOCK

STATE HIGHWAY ADMINISTRATION OF MARYLAND
 OFFICE OF PLANNING AND PRELIMINARY ENGINEERING
 BUREAU OF HIGHWAY STATISTICS

STATE HIGHWAY LOCATION REFERENCE

ROUTE NUMBER.....MD 197 CONTINUED
 INVENTORY DIRECTION....NORTH
 NAME: COLLINGTON RD

COUNTY-PRINCE GEORGES
 SHA DISTRICT.....3
 DATE.....12/31/87

SYSTEM	FUNC	HWY	ACCESS	MILEPOINT	MILEPOINT DESCRIPTION	MARKED LANES	SURFACE WIDTH/TYPE*	AADT
....STATE....	..FEDERAL...	CLASS	TYPE	CTL				
SECONDARY	R	FAU	5094	U	14	UNDIVIDED	NONE	
					11.82			
					11.94			
					11.99			
					12.11	MJD295	GLADYS SPELLMAN PKWY	
					12.11		STRUC #PGZ006	
					12.32			
					12.40		STRUC #16208 PATUXENT RIVER	33,000
					12.99			
					13.35			
					13.93		STRUC #16206 CROW BRANCH	30,675
					14.18			
					14.74		IN CORP LMTS LAUREL	
					14.74		STRUC #16209 BEAR BRANCH	
					14.93	MJD198	FORT MEADE RD	

ROUTE NUMBER.....MD 197UL
 INVENTORY DIRECTION....NORTH
 NAME: PROPOSED

PROPOSED	R	FAU	5094	U	14	UNDIVIDED	NONE	
					.00	MJD197	BOWIE RD	
					.75	CJ4458	NEW JERICO PARK RD	1,999

ROUTE NUMBER.....MD 198
 INVENTORY DIRECTION....EAST
 NAME: SANDY SPRING RD

SECONDARY	R	FAP	248	U	14	DIVIDED	NONE	
					.00		MONTGOMERY CO/L	
					.24			
					.33			
					.41	PART		
					.48			
					1.16	IS0095	NO NAME	
					1.16		STRUC #16200	
					1.42		IN CORP LMTS LAUREL	
					1.42		RAMP 7 TO IS 95	
					1.42		STRUC #16201	
					1.61		OUT CORP LMTS LAUREL	
					1.74			
					1.96		IN CORP LMTS LAUREL	
					2.07			
					2.19			
					2.39		OUT CORP LMTS LAUREL	

* A,B = UNIMPROVED; C = GRADED & DRAINED; D,E = SOIL, GRAVEL, STONE; F,G = LOW TYPE BITUMINUS; H,I = HIGH TYPE BITUMINUS;
 J = CONCRETE; K = BRICK; L = BLOCK

STATE HIGHWAY ADMINISTRATION OF MARYLAND
 OFFICE OF PLANNING AND PRELIMINARY ENGINEERING
 BUREAU OF HIGHWAY STATISTICS

STATE HIGHWAY LOCATION REFERENCE

ROUTE NUMBER.....MD 198 CONTINUED
 INVENTORY DIRECTION....EAST
 NAME: GORMAN AVE

COUNTY-PRINCE GEORGES
 SHA DISTRICT.....3
 DATE.....12/31/87

SYSTEM	FUNC	HWY	ACCESS	MILEPOINT	MILEPOINT DESCRIPTION	MARKED	SURFACE	AADT
STATE	FEDERAL	CLASS	TYPE	CTL		LANES	WIDTH/TYPE*	
SECONDARY	U	FAP	248	U	14	DIVIDED	NONE	
				2.68	IN CORP LMTS LAUREL	6	76I	33,000
				2.92		6	70I	
				3.01	MJD216 7TH ST	6	64I	
				3.19		6	66I	
				3.35		5	54I	
				3.42	US 1 (SB/L) WASHINGTON AVE	5	64I	
				3.49	US0001 2ND ST	4	50I	
				3.53		5	62I	
				3.60		6	76I	
				3.62	STRUC #16077			
				3.62	R/R #CSX 140 894 A			
	R			3.88	MJD197 BOWIE RD	6	72I	
				3.94	OUT CORP LMTS LAUREL			
				4.27	STRUC #16078 PATUXENT RIVER			
				4.27	ANNE ARUNDEL CO/L			

ROUTE NUMBER.....MD 200L
 INVENTORY DIRECTION....EAST
 NAME: PROPOSED

PROPOSED	R	FAP	120	U	12	DIVIDED	NONE	
		NFA			19			
					.00			
					2.55	MONTGOMERY CO/L	4	48I
					14.40	IS0068 JOHN HANSON HWY		10,999

ROUTE NUMBER.....MD 201
 INVENTORY DIRECTION....NORTH
 NAME: KENILWORTH AVE

SECONDARY	R	FAP	111	U	12	DIVIDED	FJLL	
					.00	WASH DC LINE	6	60I
					.13		6	68I
					.30	MJD965 KENILWORTH AVE		
					.30	STRUC #16028		
					.32	STRUC #16028 BEAVEROAM CREEK		
					.33	R/R #ATK 529 588 N		
					.37			
					.49	US0050 JOHN HANSON HWY	6	72I
					.49	STRUC #16027	6	68I
					.51			
	FAU	5019			.68		4	48I
					.84	MJD459 KENILWORTH AVE		
					.95	STRUC #16026		
					.95	R/R #CSX 140 265 M		

* A, B = UNIMPROVED; C = GRADED & DRAINED; D, E = SOIL, GRAVEL, STONE; F, G = LOW TYPE BITUMINUS; H, I = HIGH TYPE BITUMINUS;
 J = CONCRETE; K = BRICK; L = BLOCK

STATE HIGHWAY ADMINISTRATION OF MARYLAND
OFFICE OF PLANNING AND PRELIMINARY ENGINEERING
BUREAU OF HIGHWAY STATISTICS

PAGE..... 16

STATE HIGHWAY LOCATION REFERENCE

ROUTE NUMBER.....MD 2D1 CONTINUED
INVENTORY DIRECTION.....NORTH
NAME: KENILWORTH AVE

COUNTY-PRINCE GEORGES
SHA DISTRICT.....3
DATE.....12/31/87

.....STATE.....	SYSTEM		FUNC CLASS	HWY TYPE	ACCESS CTL	MILEPOINT	MILEPOINT DESCRIPTION	MARKED LANES	SURFACE WIDTH/TYPE*	AADT
	FAU	SD19								
SECONDARY	R	FAU	SD19	U 14	DIVIDED	NONE	1.13 MJD295 GLADYS SPELLMAN PKWY	4	48I	36,600
							1.13 STRUC #PGZD14			
							1.31 MJD769D OLD RIVER RD			
							1.38 MJD769C S2ND AVE	6	68I	
	U						1.70	5	60I	28,525
							1.90 IN CORP LMTS BLADENSBURG			
							1.96 MJD201A NO NAME			
							2.06	4	48I	
							2.14 MJD45J ANNAPOLIS RD			27,950
							2.14 STRUC #16D25			
							2.18	2	48I	
							2.25 MJD769C S2ND ST			
	R						2.44	5	60I	
	U						2.47 OUT CORP LMTS BLADENSBURG			
							2.85 IN CORP LMTS EDMONSTON			
							2.91	4	48I	36,500
	R						3.01	5	60I	
							3.27 OUT CORP LMTS EDMONSTON			
							3.42	6	68I	
							3.62	6	72I	
							3.84 MJD412A RIVERDALE RD			
							3.86 STRUC #16D24			
				12			3.95 MJD41D EAST WEST HWY			36,275
							4.16	5	60I	
							4.62 PART	6	72I	
	U						4.73 STRUC #16D23	5	60I	
							4.81 IN CORP LMTS GREENBELT	4	48I	
	R						4.83 STRUC #16D22			
							6.06 OUT CORP LMTS GREENBELT			
							6.19 MJD434 PONTIAC ST	5	60I	37,725
							6.29	6	72I	
	U						6.37	7	48I	
							6.46 IN CORP LMTS GREENBELT	7	84I	
							6.48	6	72I	
				14			6.55			
							6.58			
							6.61 OUT CORP LMTS GREENBELT			
							6.71 MJD193 IN CORP LMTS GREENBELT			
				12			6.94 GREENBELT RO			49,000
							6.99	5	60I	
							7.21	4	48I	
				16			7.21 ISDD95 CAPITAL BELTWAY			29,825
							7.21 STRUC #1614D			

* A,B = UNIMPROVED; C = GRADED & DRAINED; D,E = SOIL, GRAVEL, STONE; F,G = LOW TYPE BITUMINUS; H,I = HIGH TYPE BITUMINUS;
J = CONCRETE; K = BRICK; L = BLOCK

STATE HIGHWAY LOCATION REFERENCE

ROUTE NUMBER.....MD 201 CONTINUED
 INVENTORY DIRECTION....NORTH
 NAME: KENILWORTH AVE

COUNTY-PRINCE GEORGES
 SHA DISTRICT.....3
 DATE.....12/31/87

SYSTEM	FUNC	HWY	ACCESS	MILEPOINT	MILEPOINT DESCRIPTION	MARKED LANES	SURFACE WIDTH/TYPE*	AADT			
....STATE....	..FEDERAL...	CLASS	TYPE	CTL							
SECONDARY	U	FAU	SD19	U	16	DIVIDED	NONE	7.44	4	48I	29,825
								7.67			29,925
								7.74	2	24I	
						UNOIVED		7.86			
	R							7.91			
								8.33			
								9.45	MJD212	OUT CORP LMTS GREENBELT STRUC #16111 BEAVER DAM CREEK POWDER MILL RD	

ROUTE NUMBER.....MD 201A
 INVENTORY DIRECTION....NORTH
 NAME: NO NAME

SECONDARY	R	NFA		U	19	DIVIDED	NONE	.00	MJD2D1	KENILWORTH AVE	2	40I	
								.07	MJD769C	52ND AVE			

ROUTE NUMBER.....MD 202
 INVENTORY DIRECTION....NORTH
 NAME: LARGO RD

SECONDARY	R	FAP	255	R	6	UNOIVED	NONE	.00	MJD0725	OLD CRAIN HWY	2	24I	14,500
								.03		STRUC #16D32 COLLINGTON BRANCH			
								.04			3	36I	
								.51			2	24I	
								2.20			2	36I	
								2.42			2	24I	16,000
								4.29					15,775
						DIVIDED		4.37	MJD0193	WATKINS PARK DR	2	36I	
						UNOIVED		4.50			2	24I	
				U	14			5.40					33,550
								6.04			3	48I	
						DIVIDED		6.10			3	36I	
								6.26			4	48I	
								6.60			5	60I	
								6.77			4	48I	
								7.42	MJD977F	OLD LARGO RD			
								7.61	MJD214	CENTRAL AVE			40,000
								9.58	I50D95	CAPITAL BELTWAY			
								9.58		STRUC #16150			
								9.76			5	60I	34,225
								9.90			6	72I	32,825
								10.37		STRUC #16198 CATTAIL BRANCH			
								11.02	MJD7D4	MARTIN L KING JR HWY			37,000

* A,B = UNIMPROVED; C = GRADED & DRAINED; D,E = SOIL, GRAVEL, STONE; F,G = LOW TYPE BITUMINUS; H,I = HIGH TYPE BITUMINUS;
 J = CONCRETE; K = BRICK; L = BLOCK

STATE HIGHWAY ADMINISTRATION OF MARYLAND
OFFICE OF PLANNING AND PRELIMINARY ENGINEERING
BUREAU OF HIGHWAY STATISTICS

STATE HIGHWAY LOCATION REFERENCE

ROUTE NUMBER.....MD 202 CONTINUED
INVENTORY DIRECTION....NORTH
NAME: LARGO RD

COUNTY-PRINCE GEORGES
SHA DISTRICT.....3
DATE.....12/31/87

SYSTEM	FUNC CLASS	HWY TYPE	ACCESS CTL	MILEPOINT	MILEPOINT DESCRIPTION	MARKED LANES	SURFACE WIDTH/TYPE*	AAOT
SECONDARY	R FAP 255 U 14	DIVIDED	NONE	11.02	STRUC #16030	6	72I	37,000
				11.29	MJ0977H PROSPECT ST			
				11.72				42,875
				12.14	STRUC #16119 BEAVER DAM CREEK			
				12.24		5	60I	
				12.28	STRUC #16029			
	FAU 5024			12.28	R/R #ATK 529 589 V			
				12.36	JS0050 JOHN HANSON HWY			39,000
				12.36	STRUC #16105			
				12.42		4	48I	
				12.55		5	60I	
				12.64		6	70J	
				12.74		6	69J	
		16		13.43	MJ02028 NO NAME			
				13.48	MJ0295 GLADYS SPELLMAN PKWY			24,000
				13.48	STRUC #PGZ013			
				13.61		6	64J	
				13.87		6	64I	
				14.03	MJ0450 ANNAPOLIS RD			

ROUTE NUMBER.....MD 202B
INVENTORY DIRECTION....SOUTH
NAME: NO NAME

SECONDARY	U NFA	U 19	DIVIDED	NONE	.00	MJ0202	LARGO RD	2	27I	8,399
					.08			2	32I	
					.15			2	28I	
					.17	CO4853	MERCY LA (AHEAD)			

ROUTE NUMBER.....MD 208
INVENTORY DIRECTION....NORTH
NAME: 38TH AVE

SECONDARY	U NFA	U 17	UNDIVIDED	NONE	.00	JS0001A	BLADENSBURG RD	2	36I	10,775
					.14			2	40I	
					.23		OUT CORP LMTS COTTAGE CITY			
					.23		IN CORP LMTS BRENTWOOD			
					.23		STRUC #16033			
					.23		R/R #CSX 140 909 M			
					.28			2	38I	
					.33			2	34I	
			DIVIDED		.37			4	36I	

* A, B = UNIMPROVED; C = GRADED & DRAINED; D, E = SOIL, GRAVEL, STONE; F, G = LOW TYPE BITUMINUS; H, I = HIGH TYPE BITUMINUS;
J = CONCRETE; K = BRICK; L = BLOCK

STATE HIGHWAY LOCATION REFERENCE

ROUTE NUMBER.....MO 208 CONTINUED
 INVENTORY DIRECTION....NORTH
 NAME: 38TH AVE

COUNTY-PRINCE GEORGES
 SHA DISTRICT.....3
 DATE.....12/31/97

SYSTEM	FUNC	HWY	ACCESS	MILEPOINT	MILEPOINT	DESCRIPTION	MARKED	SURFACE	AADT
....STATE....	..FEDERAL...	CLASS	TYPE	CTL	LANES	WIDTH/TYPE*	
MUNICIPAL	U	NFA	U 17	UNDIVIDED	NONE	.40 US0001 RHODE ISLAND AVE	2	36I	14,500
						.40 END STATE MAINTENANCE			
						.40 BEGIN MUNICIPAL MAINTENANCE			
						.54	2	30I	
						.66	2	40I	
						.71	2	30I	
						.96	2	27I	
						1.04	2	26I	
SECONDARY						1.10 STRUC #16D34 NORTHWEST BRANCH			
						1.10 OUT CORP LMTS BRENTWOOD			
						1.10 IN CORP LMTS HYATTSVILLE			
						1.10 END MUNICIPAL MAINTENANCE			
						1.10 BEGIN STATE MAINTENANCE			
	FAU	5080	16			1.41	2	41I	17,175
NAME: HAMILTON ST						1.41			
						1.51	2	42I	
						1.59	2	24I	
						1.71	4	75I	
				DIVIDED		1.76	5	72J	
						1.82	4	54J	
						1.85 M30500 QUEENS CHAPEL RD			

ROUTE NUMBER.....MO 210
 INVENTORY DIRECTION....NORTH
 NAME: INDIAN HEAD HWY

SECONDARY	R	FAP	263	R	6	DIVIDED	PART	.00		CHARLES CO/L	4	48I	13,500
								.33	M30810A	LIVINGSTON RD			14,550
								1.49	M30810E	PINE RD			
								2.26	M30810G	PINE LA			
								2.79	M30810I	MANNING RD E			
								2.79	M30810H	MANNING RD W			
								3.40	M30810J	LIVINGSTON RD			17,175
								3.40	M30373	ACCOKEEK RD			
								5.87		STRUC #16037 PISCATAWAY CREEK			
								5.87		STRUC #16215 PISCATAWAY CREEK			
								6.88					28,175
								8.97					36,000
								10.61					42,000
								10.68		STRUC #16D36 HENSON CREEK			
								11.30		STRUC #16035 CAREY BRANCH			
								13.13	M30414	ST BAPNABAS RD			45,025

* A,8 = UNIMPROVED; C = GRADED & DRAINED; D,E = SOIL, GRAVEL, STONE; F,G = LOW TYPE BITUMINUS; H,I = HIGH TYPE BITUMINUS;
 J = CONCRETE; K = BRICK; L = BLOCK

STATE HIGHWAY ADMINISTRATION OF MARYLAND
 OFFICE OF PLANNING AND PRELIMINARY ENGINEERING
 BUREAU OF HIGHWAY STATISTICS

STATE HIGHWAY LOCATION REFERENCE

ROUTE NUMBER.....MD 210 CONTINUED
 INVENTORY DIRECTION....NORTH
 NAME: INDIAN HEAD HWY

COUNTY-PRINCE GEORGES
 SHA DISTRICT.....3
 DATE.....12/31/87

SYSTEM	FUNC CLASS	HWY TYPE	ACCESS CTL	MILEPOINT	MILEPOINT DESCRIPTION	MARKED LANES	SURFACE WIDTH/TYPE*	AADT
SECONDARY R FAP 263 U 14 DIVIDED NONE				13.24 ISDD95	CAPITAL BELTWAY	4	48I	54,950
				13.24	STRUC #16169			
U				13.44	IN CORP LMTS FOREST HEIGHTS			
				14.07		5	58I	30,475
R				14.10	OUT CORP LMTS FOREST HEIGHTS			
		UNDIVIDED		14.44		4	44I	
				14.50	WASH DC LINE			

ROUTE NUMBER.....MD 210A
 INVENTORY DIRECTION....EAST
 NAME: SERVICE RD A

SECONDARY R NFA U 19 UNDIVED NONE				.00 CJD582	KIRBY HILL RD	2	16H	
				.03		2	18I	
				.14		2	16F	
				.23		2	14F	
				.26	ROAD END			

ROUTE NUMBER.....MD 210B
 INVENTORY DIRECTION....NORTH
 NAME: SERVICE RD B

SECONDARY R NFA R 9 UNDIVED NONE				.00	ROAD END	2	24I	
				.31		2	30I	
				.38		2	28I	
				.49	STRUC #16035 CAREY BRANCH			
				.51 CJ3976	BARRETT RD			
				.54	ROAD END			

ROUTE NUMBER.....MD 210C
 INVENTORY DIRECTION....SOUTH
 NAME: SERVICE RD C

SECONDARY R NFA R 9 UNDIVED NONE				.00 CJD118	OLD FORT RD	2	24H	
				.03	ROAD END			

ROUTE NUMBER.....MD 210D
 INVENTORY DIRECTION....NORTH
 NAME: SERVICE RD D

SECONDARY R NFA U 19 UNDIVED NONE				.00	ROAD END	2	20I	
				.10		2	24I	

* A,B = UNIMPROVED; C = GRADED & DRAINED; D,E = SOIL, GRAVEL, STONE; F,G = LOW TYPE BITUMINUS; H,I = HIGH TYPE BITUMINUS;
 J = CONCRETE; K = BRICK; L = BLOCK

STATE HIGHWAY LOCATION REFERENCE

ROUTE NUMBER.....MD 210D CONTINUED
 INVENTORY DIRECTION....NORTH
 NAME: SERVICE RD D

COUNTY-PRINCE GEORGES
 SHA DISTRICT.....3
 DATE.....12/31/87

....STATE....	SYSTEM ..FEDERAL...	FUNC CLASS	Hwy TYPE	ACCESS CTL	MILEPOINT	MILEPOINT DESCRIPTION	MARKED LANES	SURFACE WIDTH/TYPE*	AA DT
SECONDARY	R NFA	U 19	UNDIVIDED	NONE	.21		2	20I	
					.41		2	36I	
					.47	C00416 FORT WASHINGTON RD	2	24I	
					.62	ROAD END			

ROUTE NUMBER.....MD 210E
 INVENTORY DIRECTION....NORTH
 NAME: SERVICE RD E

SECONDARY	R NFA	R 9	UNDIVIDED	NONE	.00	C01202 LIVINGSTON RD	2	24H	
					.07		2	20I	
					.12		2	18I	
					1.14		2	24I	
					1.35		2	30E	
					1.40	ROAD END			

ROUTE NUMBER.....MD 210F
 INVENTORY DIRECTION....NORTH
 NAME: SERVICE RD F

SECONDARY	R NFA	U 19	UNDIVIDED	NONE	.00	C00118 OLD FORT RD	2	24I	
					.05		2	20I	
					.15	ROAD END			

ROUTE NUMBER.....MD 210I
 INVENTORY DIRECTION....NORTH
 NAME: OLD PALMER RD

SECONDARY	R NFA	R 9	UNDIVIDED	NONE	.00	ROAD END	2	24I	
					.46		2	20I	
					.57		2	24I	
					.71	C00121 PALMER RD (AHEAD)			

ROUTE NUMBER.....MD 210J
 INVENTORY DIRECTION....NORTH
 NAME: SERVICE RD

SECONDARY	R NFA	R 9	UNDIVIDED	NONE	.00	CHARLES CO/L	2	24I	
					.38	M00810A LIVINGSTON RD			

* A,B = UNIMPROVED; C = GRADED & DRAINED; D,E = SOIL, GRAVEL, STONE; F,G = LOW TYPE BITUMINUS; H,I = HIGH TYPE BITUMINUS;
 J = CONCRETE; K = BRICK; L = BLOCK

STATE HIGHWAY ADMINISTRATION OF MARYLAND
 OFFICE OF PLANNING AND PRELIMINARY ENGINEERING
 BUREAU OF HIGHWAY STATISTICS

STATE HIGHWAY LOCATION REFERENCE

ROUTE NUMBER.....MD 210K
 INVENTORY DIRECTION....NORTH
 NAME: SERVICE RD

COUNTY-PRINCE GEORGES
 SHA DISTRICT.....3
 DATE.....12/31/87

SYSTEM	FUNC	HWY	ACCESS	MILEPOINT	MILEPOINT DESCRIPTION	MARKED	SURFACE	AA DT
STATE	FEDERAL	CLASS	CTL			LANES	WIDTH/TYPE*	
SECONDARY	R	NFA	R	9	UNDIVIDED NONE			
				.00	MJ081JA LIVINGSTON RD	2	24I	
				.39	MJ08108 SPPING GROVE DR			
				.47	MJ0810C DALE LA			
				.54	MJ08100 MAPLE LA	2	31I	
				.58		2	30I	
				.65		2	24I	
				1.18	MJ0810E PINE OR			
				1.83	ROAD END			

ROUTE NUMBER.....MD 21DL
 INVENTORY DIRECTION....NORTH
 NAME: BERRETA DR

SECONDARY	R	NFA	R	9	UNDIVIDED NONE			
				.00	ROAD END	2	20I	
				.09		2	24I	
				.20	MJ0810E PINE OR			

ROUTE NUMBER.....MD 210M
 INVENTORY DIRECTION....NORTH
 NAME: SERVICE RD

SECONDARY	R	NFA	R	9	UNDIVIDED NONE			
				.00	ROAD END	2	24I	
				.15	MJ0810F HOLLY WAY (AHEAD)			

ROUTE NUMBER.....MD 21DN
 INVENTORY DIRECTION....NORTH
 NAME: SERVICE RD

SECONDARY	R	NFA	R	9	UNDIVIDED NONE			
				.00	MJ0810G PINE LA	2	24I	
				.55	MJ0810H MANNING RD			

ROUTE NUMBER.....MD 21DP
 INVENTORY DIRECTION....NORTH
 NAME: SERVICE RD

SECONDARY	R	NFA	R	9	UNDIVIDED NONE			
				.00	MJ0373 ACCOKEEK RD	2	24I	
				.54	ROAD END			

* A, B = UNIMPROVED; C = GRADED & DRAINED; D, E = SOIL, GRAVEL, STONE; F, G = LOW TYPE BITUMINUS; H, I = HIGH TYPE BITUMINUS;
 J = CONCRETE; K = BRICK; L = BLOCK

STATE HIGHWAY LOCATION REFERENCE

ROUTE NUMBER.....MD 210R
 INVENTORY DIRECTION....NORTH
 NAME: SERVICE RD

COUNTY-PRINCE GEORGES
 SHA DISTRICT.....3
 DATE.....12/31/87

SYSTEM		FUNC CLASS	HWY TYPE	ACCESS CTL	MILEPOINT	MILEPOINT DESCRIPTION	MARKED LANES	SURFACE WIDTH/TYPE*	AADT
STATE	FEDERAL								
SECONDARY	R NFA	R 9	UNDIVIDED	NONE	.00	MJ0810K BYRON POINT RD	2	28I	
					.04		2	24I	
					.47	ROAD END			

ROUTE NUMBER.....MD 210S
 INVENTORY DIRECTION....NORTH
 NAME: SERVICE RD

SECONDARY	R NFA	R 9	UNDIVIDED	NONE	.00	MJ0810J LIVINGSTON RD	2	33I	
					.05	MJ0810K BYRON POINT RD			

ROUTE NUMBER.....MD 211
 INVENTORY DIRECTION....NORTH
 NAME: SARGEANT RD

SECONDARY	R FAU 5D83	U 16	UNDIVIDED	NONE	.00		4	48I	15,000
		17			.31	MJ0501 WASH DC LINE			
					.41	CHILLUM RD	2	30I	
			DIVIDED		.59		2	24I	
			UNDIVIDED		.68		2	26I	
					.89		3	36I	
					.93		4	48I	
					1.06		3	36J	
			DIVIDED		1.09		3	39J	
					1.12	MJ0212 RIGGS RD			

ROUTE NUMBER.....MD 212
 INVENTORY DIRECTION....NORTH
 NAME: RIGGS RD

SECONDARY	R FAU 5D67	U 16	UNDIVIDED	NONE	.00		6	75J	22,975
			DIVIDED		.05		6	68J	
					.17	MJ0501 CHILLUM RD			
					.27				
					.93	MJ0211 SARGENT RD			18,575
					1.18	STRUC #16043 SLIGO CREEK			35,275
					1.26	MJ0413 EAST WEST HWY			
					1.98				35,875
					2.11	MJ0193 UNIVERSITY BLVD	4	46J	32,500
			UNDIVIDED		2.15		2	24I	29,375
					2.25		3	30I	
					2.36		2	34I	
							2	38I	

* A,B = UNIMPROVED; C = GRADED & DRAINED; D,E = SOIL, GRAVEL, STONE; F,G = LOW TYPE BITUMINUS; H,I = HIGH TYPE BITUMINUS;
 J = CONCRETE; K = BRICK; L = BLOCK

STATE HIGHWAY ADMINISTRATION OF MARYLAND
OFFICE OF PLANNING AND PRELIMINARY ENGINEERING
BUREAU OF HIGHWAY STATISTICS

STATE HIGHWAY LOCATION REFERENCE

ROUTE NUMBER.....MD 212 CONTINUED
INVENTORY DIRECTION....NORTH
NAME: RIGGS RD

COUNTY-PRINCE GEORGES
SHA DISTRICT.....3
DATE.....12/31/87

SYSTEM	FUNC	HWY	ACCESS	MILEPOINT	MILEPOINT	DESCRIPTION	MARKED	SURFACE	AAFT
STATE	FEDERAL	CLASS	CTL				LANES	WIDTH/TYPE*	
SECONDARY	R	FAU 5067	U 16	UNDIVIDED	NONE				
				2.51			2	40I	29,375
				2.65			2	30I	
				2.68			2	22I	
				2.84		STRUC #16042 NORTHWEST BRANCH			
				3.13					
				3.66			2	26I	
				3.74			2	45I	
				3.89			2	34I	
				4.30			2	26I	
				4.57			2	34I	
				4.90	IS0495	CAPITAL BELTWAY	2	24I	
				4.90		STRUC #16120			
				5.42					
NAME: POWDER MILL RD				5.47			2	30I	17,950
				5.47					
				5.51			3	36I	
				5.56			2	36I	
				5.62			2	41I	
				5.72			2	38I	
				5.84			2	24I	
				6.28		STRUC #16041 PAINT BRANCH			
				6.60			2	26I	
				7.11			2	24I	
				7.39			2	42I	
				7.46			4	55I	
				7.58			5	66I	
				7.62			6	72I	
				7.71					
				7.77			5	60I	
				7.93			4	56I	
				8.00		STRUC #16211 PAINT BRANCH			
				8.17	ISDD95	NO NAME			
				8.17		STRUC #16205			
				8.45			3	40I	
				8.60			3	27I	
				8.65			2	24I	
				9.04			2	22I	
				9.13			2	30I	
				9.29			2	22I	
				9.53			2	24I	
				10.04			2	30I	
				10.10	US0001	BALTO AVE			

* A,B = UNIMPROVED; C = GRADED & DRAINED; D,E = SOIL, GRAVEL, STONE; F,G = LOW TYPE BITUMINUS; H,I = HIGH TYPE BITUMINUS;
J = CONCRETE; K = BRICK; L = BLOCK

STATE HIGHWAY LOCATION REFERENCE

ROUTE NUMBER.....MD 212 CONTINUED
 INVENTORY DIRECTION....NORTH
 NAME: POWDER MILL RD

COUNTY-PRINCE GEORGES
 SHA DISTRICT.....3
 DATE.....12/31/87

SYSTEM	FUNC	HWY	ACCESS	MARKED	SURFACE	AAOT				
....STATE....	..FEDERAL...	CLASS	TYPE	CTL	MILEPOINT	MILEPOINT DESCRIPTION	LANES	WIDTH/TYPE*	AAOT	
SECONDARY	R	FAU	SD16	U	14	UNDIVIDED	NONE			
					10.18	STRUC #16039	2	30I	17,950	
					10.18	R/R #CSX 14D 898 C				
					10.32	MJD694 AGRICULTURAL FARM				
					10.39	STRUC #16038 INDIAN CREEK				
					10.61	MJD201 EDMONSTON AVE				
ROUTE NUMBER.....MD 214										
INVENTORY DIRECTION....EAST										
NAME: E CAPITOL ST										
SECONDARY	U	FAP	254	U	14	DIVIDED	NONE			
	R									
					.00	WASH DC LINE	5	60I	19,800	
					.05	OUT CORP LMTS CAPITOL HEIGHTS				
					.13		6	72I		
					.36				33,000	
NAME: CENTRAL AVE					.80	MJD332 CENTRAL AVE				
					1.04				53,625	
					3.37		4	48I		
		FAU	5114		3.62	ISDD95 CAPITAL BELTWAY			47,025	
					3.62	STRUC #16153				
					3.98					
					4.56	MJD202 LARGO RD			35,200	
					4.62	MJD977F NO NAME				
					4.81		2	36I		
					4.89		2	24I		
					5.27	STRUC #16046 WESTERN BRANCH				
					6.66	STRUC #16047 NORTHEAST BRANCH				
					6.75	MJD193 WATKINS PARK DR/GLENDALE RD				
					7.00		2	22I	14,000	
					7.80		2	24I		
					8.05		2	22I		
					8.63				15,225	
					9.20		4	48I		
					9.49	MJD978A HALL RD				
					9.87	R/R #CR 529 571 K				
					10.06	MJD978A OLD MD 214				
					10.14	MJD214C NO NAME				
					10.40	MJD978B OLD MD 214				
					10.71	US 301 (SB/L)				
					10.71	STRUC #16103				
					10.87	USD301 BLUE STAR MEM HWY			11,000	
					10.87	STRUC #16104				
					11.22	MJD978B OLD MD 214				

* A,B = UNIMPROVED; C = GRADED & DRAINED; D,E = SOIL, GRAVEL, STONE; F,G = LOW TYPE BITUMINUS; H,I = HIGH TYPE BITUMINUS;
 J = CONCRETE; K = BRICK; L = BLOCK

STATE HIGHWAY ADMINISTRATION OF MARYLAND
 OFFICE OF PLANNING AND PRELIMINARY ENGINEERING
 BUREAU OF HIGHWAY STATISTICS

STATE HIGHWAY LOCATION REFERENCE

ROUTE NUMBER.....MD 214 CONTINUED
 INVENTORY DIRECTION....EAST
 NAME: CENTRAL AVE

COUNTY-PRINCE GEORGES
 SHA DISTRICT.....3
 DATE.....12/31/97

SYSTEM	FUNC	HWY	ACCESS	MILEPOINT	MILEPOINT DESCRIPTION	MARKED LANES	SURFACE WIDTH/TYPE*	AADT			
....STATE....	..FEDERAL...	CLASS	CTL								
SECONDARY	R	FAP	254 R	6	UNDIVIDED	NONE	11.29 13.45 13.45	STRUC #2054 PATUXENT RIVER ANNE ARUNDEL CO/L	2	24I	11,000

ROUTE NUMBER.....MD 214C
 INVENTORY DIRECTION....EAST
 NAME: NO NAME

SECONDARY	R	NFA		U	19	UNDIVIDED	NONE	.00 .10	MJD214 MJD978A	CENTRAL AVE (BACK) OLD MD 214 (AHEAD)	2	20I	
-----------	---	-----	--	---	----	-----------	------	------------	-------------------	--	---	-----	--

ROUTE NUMBER.....MD 216
 INVENTORY DIRECTION....NORTH
 NAME: 7TH ST

SECONDARY MUNICIPAL	U	FAU	5261	U	17	UNDIVIDED	NONE	.00 .11 .11 .11 .35	MJD198	GORMAN AVE MD 198 (WB/L) TALBOT AVE END STATE MAINTENANCE BEGIN MUNICIPAL MAINTENANCE	2 2	44I 30I	5,199
SECONDARY					16	DIVIDED	PART	.43 .43 .49 .53 .62 .62		END MUNICIPAL MAINTENANCE BEGIN STATE MAINTENANCE STRUC #13044 PATUXENT RIVER HOWARD CO/L	2 4 4	26I 44I 50I	

ROUTE NUMBER.....MD 218
 INVENTORY DIRECTION....EAST
 NAME: SUITLAND RD

SECONDARY	R	FAU	5101	U	16	UNDIVIDED	NONE	.00 .14 1.10 1.43 1.54 1.62 1.64	MJD458	WASH DC LINE STRUC #16050 OXON RUN SILVER HILL RD	2 2 4	36I 50I 68I 72J	10,675 19,900
-----------	---	-----	------	---	----	-----------	------	--	--------	---	-------------	--------------------------	------------------

* A,3 = UNIMPROVED; C = GRADED & DRAINED; D,E = SOIL, GRAVEL, STONE; F,G = LOW TYPE BITUMINUS; H,I = HIGH TYPE BITUMINUS;
 J = CONCRETE; K = BRICK; L = BLOCK

STATE HIGHWAY LOCATION REFERENCE

ROUTE NUMBER.....MD 223
 INVENTORY DIRECTION....NORTH
 NAME: FLORAL PARK RD

COUNTY-PRINCE GEORGES
 SHA DISTRICT.....3
 DATE.....12/31/87

....STATE....	SYSTEM	..FEDERAL...	FUNC CLASS	HWY TYPE	ACCESS CTL	MILEPOINT MILEPOINT DESCRIPTION	MARKED LANES	SURFACE WIDTH/TYPE*	AADT
SECONDARY	R	FAU	5D3D	U 14	UNDIVIDED NONE	.00	CJ12D2 LIVINGSTON RD	1	13I	5,075
						.12		2	22I	
						.71		2	24I	
NAME:						.71				
						.78	MJD223A OLD MD 223			
						.89	STRUC #16052 PISCATAWAY CREEK			
						5.36				14,500
						6.42		2	44I	
						6.50		4	44I	
						6.81				23,975
						7.22		2	50I	
					DIVIDED	7.52		4	48I	
NAME:						7.56	MJDD05 BRANCH AVE			21,175
						7.56				
					UNDIVIDED	7.84		2	24I	
						8.68		2	40I	
						8.74		2	24I	
						10.19	STRUC #16051 PISCATAWAY CREEK			
						10.24				15,375
						10.70				9,275
					DIVIDED	12.22		4	48I	
						12.60	MJDD04 PENNSYLVANIA AVE			
NAME:						12.60	STRUC #16181			
						12.72				
					UNDIVIDED	12.74		2	24I	
						12.78		2	18H	
						12.82	CJDD79 MELWOOD RD (AHEAD)			

ROUTE NUMBER.....MD 223A
 INVENTORY DIRECTION....NORTH
 NAME: OLD MD 223

SECONDARY	R	NFA		U 19	UNDIVIDED NONE	.00	MJD223 PISCATAWAY RD	2	2DH	
						.09		2	15I	
						.12	ROAD END			

ROUTE NUMBER.....IS 295
 INVENTORY DIRECTION....NORTH
 NAME: GEO WASH MEM PKWY

PRIMARY	R	FAI	295	U 11	DIVIDED FULL	.00	ISDD95 CAPITAL BELTWAY	3	40I	65,599
						.00	STRUC #16191			

* A,B = UNIMPROVED; C = GRADED & DRAINED; D,E = SOIL, GRAVEL, STONE; F,G = LOW TYPE BITUMINUS; H,I = HIGH TYPE BITUMINUS;
 J = CONCRETE; K = BRICK; L = BLOCK

STATE HIGHWAY LOCATION REFERENCE

ROUTE NUMBER.....MO 29S CONTINUED
 INVENTORY DIRECTION....NORTH
 NAME: GLA OYS SPELLMAN PKWY

COUNTY-PRINCE GEORGES
 SHA DISTRICT.....3
 DATE.....12/31/87

STATE	SYSTEM	FEDERAL	CLASS	FUNC	HWY TYPE	ACCESS CTL	MILEPOINT	MILEPOINT	DESCRIPTION	MARKED LANES	SURFACE WIDTH/TYPE*	AAOT
FEDERAL	R	FAP	111	U	12	DIVIDED FULL	9.65	GV0006	POWDER MILL RD	4	48I	57,225
							9.65		STRUC #PGZ007			
							11.52	MJ0197	BOWIE RD			55,750
							11.52		STRUC #PGZ006			
							12.38		STRUC #PGZ001 PATUXENT RIVER			
							12.38		ANNE ARUNDEL CO/L			

ROUTE NUMBER.....US 301
 INVENTORY DIRECTION....NORTH
 NAME: BLUE STAR MEM HWY

PRIMARY	R	FAP	117	R	2	DIVIDED NONE	.00		CHARLES CO/L	4	48I	55,550
							.00		STRUC #16058 MATTAWOMAN CREEK			
							.65		STRUC #16057 TIMOTHY BRANCH			
							2.53	MJ0005	BRANCH RD			23,550
							2.53		STRUC #16056			
							2.93	MJ0381	BRANDYWINE RD			
				U	14		7.80					
							8.05	MJ0976A	OLD US 301			
				R	2		8.13					
							10.11		STRUC #16055 CHARLES BRANCH			
							10.34	MJ0382	CROOM RD			20,550
							13.44		R/R #CR S29 S76 U			
							13.73		STRUC #16054 WESTERN BRANCH			
							13.83	MJ0976C	ACCESS RD			
							14.10	MJ0004	MARLBORO RD			
							14.10		STRUC #16097			
							14.80	MJ0725	MARLBORO PIKE			30,975
							19.57	MJ09768	OLD US 301			
							19.96	MJ09788	OLD MD 214			
							20.09	MJ0214	CENTRAL AVE			29,350
							20.09		STRUC #16103 & #16104			
							21.31					31,475
							23.15	MJ0197	BOWIE RD			
							23.98	MJ0003	ROBERT CRAIN HWY(AHEAD)			
							23.98	IS0068	JOHN HANSON HWY			
							23.98		STRUC #16085			
							25.21		ANNE ARUNDEL CO/L			

NAME: JOHN HANSON HWY

* A,B = UNIMPROVED; C = GRADED & DRAINED; D,E = SOIL, GRAVEL, STONE; F,G = LOW TYPE BITUMINUS; H,I = HIGH TYPE BITUMINUS;
 J = CONCRETE; K = BRICK; L = BLOCK

STATE HIGHWAY LOCATION REFERENCE

ROUTE NUMBER.....MD 373
INVENTORY DIRECTION....EAST
NAME: ACCOKEEK RD

COUNTY-PRINCE GEORGES
SHA DISTRICT.....3
DATE.....12/31/87

STATE	SYSTEM	FEDERAL	CLASS	HWY TYPE	ACCESS CTL	MILEPOINT	MILEPOINT DESCRIPTION	MARKED LANES	SURFACE WIDTH/TYPE*	AADT
SECONDARY	R	FAP	264	R	6	UNDIVIDED	NONE			
						.00	MJD21D INDIAN HEAD HWY	2	44I	12,725
						.00	MJO810J LIVINGSTON RD (BACK)			
						.03		2	34I	
						.06	MJD21DP SERVICE RD			
						.07		2	24I	
						1.03		2	21I	
						1.09		2	22I	
		FAS	1196		7	2.13				2,675
						5.64		2	24I	
						6.85		2	25I	
						6.93		2	24I	
						8.11	MJD005 BRANCH AVE			
						8.14		2	30I	
						8.23	MJO631 OLD MD 5			
						8.23	CJD599 BRANDYWINE RD			

ROUTE NUMBER.....MD 381
INVENTORY DIRECTION....NORTH
NAME: BRANDYWINE RD

SECONDARY	R	FAS	1198	R	7	UNDIVIDED	NONE			
						.00	CHARLES CO/L	2	24I	2,850
						.00	STRUC #1606J SWANSON CREEK			
						.14	STRUC #16112			
						.14	R/R #CR 53D 632 V			
						2.35				3,600
						5.22	MJD382 CROOM RD			3,100
						8.52				7,575
						13.12	R/R #CR 532 285 H	2	26I	
						13.20		2	24I	
						13.35	R/R #CR 532 294 G			
						14.57	DIVIDED			
						14.60	US0301 BLUE STAR MEM HWY	2	30I	

ROUTE NUMBER.....MD 382
INVENTORY DIRECTION....NORTH
NAME: CROOM RD

SECONDARY	R	FAS	1200	R	7	UNDIVIDED	NONE			
						.00	CHARLES CO/L	2	20I	300
						.00	STRUC #16066 SWANSON CREEK			
			1197			.64	MJO381 BRANDYWINE RD	2	24I	900
						1.98	STRUC #16064 BLACK SWAMP CREEK			
						3.09				3,475

* A,B = UNIMPROVED; C = GRADED & DRAINED; D,E = SOIL, GRAVEL, STONE; F,G = LOW TYPE BITUMINUS; H,I = HIGH TYPE BITUMINUS;
J = CONCRETE; K = BRICK; L = BLOCK

STATE HIGHWAY LOCATION REFERENCE

ROUTE NUMBER.....MO 41D CONTINUED
 INVENTORY DIRECTION....EAST
 NAME: EAST WEST HWY

COUNTY-PRINCE GEORGES
 SHA DISTRICT.....3
 DATE.....12/31/87

....STATE....	SYSTEM ..FEDERAL...	FUNC CLASS	HWY TYPE	ACCESS CTL	MILEPOINT	MILEPOINT DESCRIPTION	MARKED LANES	SURFACE WIDTH/TYPE*	AAOT	
SECONDARY	R FAU	S0D8	U 14	DIVIDED	NONE	3.64 US00D1	BALTIMORE AVE	4	S4I	32,000
	U					3.65	IN CORP LMTS RIVEROALE			
						3.90	STRUC #16187			
						3.90	R/R #CSX 140 904 D			
	R					4.31	STRUC #16192 NORTHEAST BRANCH			
						4.34	OUT CORP LMTS RIVEROALE			
	U					4.44	STRUC #16188 ANACOSTIA RIVER			
	R					4.50	IN CORP LMTS RIVEROALE			
						4.73	OUT CORP LMTS RIVEROALE	6	78I	35,250
				UNDIVIDED		4.73 MJD201	KENILWORTH AVE			
						5.14				
						5.26 CJD593	62ND PL	4	42I	
						5.26 CJO302	RIVEROALE RD (AHEAD)			

ROUTE NUMBER.....MO 41DA
 INVENTORY DIRECTION....NORTH
 NAME: BELCREST RD

SECONDARY	U FAU	S187	U 17	DIVIDED	NONE	.00 MJDSDJ	QUEENS CHAPEL RD	3	44I	1,099
				UNDIVIDED		.04		4	60I	
	R					.08		4	48I	
				DIVIDED		.17	OUT CORP LMTS HYATTSVILLE			
						.21		3	42I	
						.25 MJD41J	EAST WEST HWY			

ROUTE NUMBER.....MO 410UL
 INVENTORY DIRECTION....EAST
 NAME: PROPOSED

PPOPOSED	R FAU	S0D8	U 14	DIVIDED	NONE	.00 MJD29S	GLADYS SPELLMAN PKWY	6	72I	1,099
			17			1.60 US0050	JOHN HANSON HWY	4	48I	
						2.07 CQ2458	PENNSY OR			

ROUTE NUMBER.....MO 412A
 INVENTORY DIRECTION....EAST
 NAME: RIVEROALE RD

SECONDARY	U NFA		U 19	UNDIVIDED	NONE	.00 MJD08J	LAFAYETTE AVE	2	34I	7,399
	FAU	S19D	17			.13				
				DIVIDED		.52	STRUC #16069 ANACOSTIA RIVER			
						.81		2	30I	
						.85 MJD201	KENILWORTH AVE			

* A,B = UNIMPROVED; C = GRADED & DRAINED; D,E = SOIL, GRAVEL, STONE; F,G = LOW TYPE BITUMINUS; H,I = HIGH TYPE BITUMINUS;
 J = CONCRETE; K = BRICK; L = BLOCK

STATE HIGHWAY ADMINISTRATION OF MARYLAND
OFFICE OF PLANNING AND PRELIMINARY ENGINEERING
BUREAU OF HIGHWAY STATISTICS

STATE HIGHWAY LOCATION REFERENCE

ROUTE NUMBER.....MD 414
INVENTORY DIRECTION....EAST
NAME: ST BARNABAS RD

COUNTY-PRINCE GEORGES
SHA DISTRICT.....3
DATE.....12/31/87

SYSTEM	FUNC CLASS	HWY TYPE	ACCESS CTL	MILEPOINT	MILEPOINT DESCRIPTION	MARKED LANES	SURFACE WIDTH/TYPE*	AAOT
SECONDARY	R FAU 5028 U 14	DIVIDED	NONE	.00	MJ0210 INDIAN HEAD HWY	3	39I	24,275
				.08		4	48I	
				.45		4	48J	
				.55		4	48I	25,000
				1.26		4	54I	
				1.66				39,375
				1.67	I50095 CAPITAL BELTWAY			
				1.67	STRUC #16167			
				1.96		4	52I	
				2.06		4	48I	
				2.74		4	44I	
				3.22		4	48I	45,000
				3.50		6	78I	
				3.97		4	54I	27,500
				4.08	MJ0005 BRANCH AVE			
				4.08	STRUC #16193			
				4.32	MJ0967A BEDFORD WAY			
				4.59		3	39I	
NFA		17		4.67	MJ0458 SILVER HILL RD	4	54J	28,500
			UNOIVED	4.72		4	48I	
				4.80		2	24I	
				4.92		2	48I	
				5.04		2	32I	
				5.12	MJ0414A OLD SILVER HILL RD			
				5.15	MJ0005 BRANCH AVE			

ROUTE NUMBER.....MD 414A
INVENTORY DIRECTION....NORTH
NAME: OLD SILVER HILL RD

SECONDARY	R NFA	U 19	UNOIVED	NONE	.00	MJ0414 ST BARNABAS RD	2	32G	
					.07	CJ1196 ANDOVER PL			

ROUTE NUMBER.....MD 430
INVENTORY DIRECTION....EAST
NAME: GREENBELT RD

SECONDARY	U FAU 5018 U 14	UNOIVED	NONE	.00	US0001 BALTIMORE AVE	4	46I	19,199
				.02		6	72I	
				.08	MJ0193C NO NAME			
				.12	MJ0193E NO NAME			
				.13	MJ0193D NO NAME			

* A,B = UNIMPROVED; C = GRADED & DRAINED; D,E = SOIL, GRAVEL, STONE; F,G = LOW TYPE BITUMINUS; H,I = HIGH TYPE BITUMINUS;
J = CONCRETE; K = BRICK; L = BLOCK

STATE HIGHWAY LOCATION REFERENCE

ROUTE NUMBER.....MD 430 CONTINUED
 INVENTORY DIRECTION.....EAST
 NAME: GREENBELT RD

COUNTY-PRINCE GEORGES
 SHA DISTRICT.....3
 DATE.....12/31/87

SYSTEM	FUNC	HWY	ACCESS	MILEPOINT	MILEPOINT	DESCRIPTION	MARKED LANS	SURFACE WIDTH/TYPE*	AADT
SECONDARY	U	FAU	SD18 U 14	UNDIVIDED	NONE	.16	6	64I	19,199
						.32	4	48I	
						.37	4	24I	
					.49	MJD193 UNIVERSITY BLVD			

ROUTE NUMBER.....MD 434
 INVENTORY DIRECTION.....EAST
 NAME: BERWYN RD

SECONDARY	U	NFA	U 17	UNDIVIDED	NONE	.00	MJDS40	S4TH AVE	2	27I	6,350
						.05			2	16H	
						.13		STRUC #16072 INDIAN CREEK			
						.18			2	16I	
						.27			2	23I	
						.36			2	16I	
						.36					
						.47			2	20I	
						.68					
						.94					
						.97	MJD201	OUT CORP LMTS BERWYN HEIGHTS KENILWORTH AVE	2	24I	

ROUTE NUMBER.....MD 450
 INVENTORY DIRECTION.....EAST
 NAME: ANNAPOLIS RD

SECONDARY	U	FAU	SD24 U 16	DIVIDED	NONE	.00	USD0DIAL	BLADENSBURG RD/BALTO AVE	4	S2I	35,500
						.11			4	S0I	
						.19		R/R #CSX 140 2S8 C	4	48I	
						.26	MJD201	KENILWORTH AVE			37,600
						.26		STRUC #1602S			
						.32	MJD769C	S2ND ST			
						.42	MJD769B	EDMONSTON RD			35,200
						.94		OUT CORP LMTS BLANDENSBURG	6	68I	32,300
						.94	MJD202	LARGO RD			
						1.45			4	48I	
						1.51			4	60I	37,200
						1.54	MJD29S	GLADYS SPELLMAN PKWY			
						1.54		STRUC #PGZD12			
						1.58			4	48I	
						1.70			6	72I	
						3.18					44,500
						4.23		IN CORP LMTS NEW CARROLLTON			42,500

* A,B = UNIMPROVED; C = GRADED & DRAINED; D,E = SOIL, GRAVEL, STONE; F,G = LOW TYPE BITUMINUS; H,I = HIGH TYPE BITUMINUS;
 J = CONCRETE; K = BRICK; L = BLOCK

STATE HIGHWAY ADMINISTRATION OF MARYLAND
OFFICE OF PLANNING AND PRELIMINARY ENGINEERING
BUREAU OF HIGHWAY STATISTICS

PAGE..... 36

STATE HIGHWAY LOCATION REFERENCE

ROUTE NUMBER.....MD 45D CONTINUED
INVENTORY DIRECTION....EAST
NAME: ANNAPOLIS RD

COUNTY-PRINCE GEORGES
SHA DISTRICT.....3
DATE.....12/31/87

SYSTEM		FUNC CLASS	HWY TYPE	ACCESS CTL	MILEPOINT	MILEPOINT DESCRIPTION	MARKED LANES	SURFACE WIDTH/TYPE*	AADT
STATE	FEDERAL								
SECONDARY	R	FAU 5023 U 14	DIVIDED	NONE	4.60	OUT CORP LMTS NEW CARROLLTON	6	72I	49,600
					4.70	IS0095 CAPITAL BELTWAY			
					4.70	STRUC #16144			
			UNDIVIDED		4.91		4	48I	
					4.96	MJ0564 LANHAM SEVERN RD	3	36I	19,075
					5.04		2	24I	
					5.23	STRUC #16014			
			DIVIDED		5.23	R/R #ATK 529 592 D			
			UNDIVIDED		5.28				
					5.36				
					5.59	STRUC #16213 BALDHILL BRANCH	2	36I	
					5.67		2	24I	
					5.97		4	48I	
					6.09		2	48I	
					6.25		4	36I	
					6.32		2	24I	
					7.19	STRUC #16D15			
					7.49	STRUC #16D16 FOLLY BRANCH			
					7.55	MJ0704 MARTIN LUTHER KING JR HWY			
					7.58				17,400
			DIVIDED		7.90	MJ0953 GLENN DALE RD			
					8.68		4	48I	
					8.82	MJ0193 ENTERPRISE RD/GLENDALE BLVD	4	52I	22,025
					8.86		4	48I	
			UNDIVIDED		8.93		3	36I	
					9.05		2	24I	
	U				10.92	IN CORP LMTS BOWIE			
					11.39	STRUC #16D17			
					11.39	R/R #CR 529 616 P			
					11.47		4	48I	
					11.55	MJ0197 BOWIE RD			19,525
					11.62		2	24I	
					12.12		2	30I	
					12.18		2	24I	
			DIVIDED		12.62		3	36I	
			UNDIVIDED		12.73		4	48I	
	R				12.99	OUT CORP LMTS BOWIE			
					13.26		3	36I	
			DIVIDED		14.07		3	48I	
					14.12		4	48I	
NAME: ROBERT CRAIN HWY					14.33	MJ0003 ROBERT CRAIN HWY			
					14.33	SEE MD 3 (AHEAD)			

* A,B = UNIMPROVED; C = GRADED & DRAINED; O,E = SOIL, GRAVEL, STONE; F,G = LOW TYPE BITUMINUS; H,I = HIGH TYPE BITUMINUS;
J = CONCRETE; K = BRICK; L = BLOCK

STATE HIGHWAY LOCATION REFERENCE

ROUTE NUMBER.....MD 450 CONTINUED
 INVENTORY DIRECTION....EAST
 NAME: ROBERT CRAIN HWY

COUNTY-PRINCE GEORGES
 SHA DISTRICT.....3
 DATE.....12/31/87

.....STATE.....	SYSTEM	..FEDERAL...	FUNC CLASS	HWY TYPE	ACCESS CTL	MILEPOINT	MILEPOINT DESCRIPTION	MARKED LANES	SURFACE WIDTH/TYPE*	AADT
SECONDARY	R	FAU	5023 U 14	DIVIDED	NONE	14.61	ANNE ARUNDEL CO/L	4	48I	19,525

ROUTE NUMBER.....MD 458
 INVENTORY DIRECTION....EAST
 NAME: SILVER HILL RD

SECONDARY	R	FAU	5026 U 14	DIVIDED	NONE	.00	MJ0005	BRANCH AVE	4	48I	40,450
						.10			5	60I	
						.25	MJ0414	ST BARNABAS RD	5	60J	
						.27			6	72J	
						1.42	MJ0218	SUITLAND RD	6	72I	33,675
						2.08			6	72I	
						2.17			5	60I	
						2.31	MJ0004	PENNSYLVANIA AVE	6	72I	22,225
						2.42	MJ0972A	STATE RD	6	72I	
						2.73			6	78I	
						3.13	CO0367	WALKER MILL RD			

ROUTE NUMBER.....MD 459
 INVENTORY DIRECTION....NORTH
 NAME: COLUMBIA PARK DR

SECONDARY	U	FAU	5212 U 17	UNDIVIDED	NONE	.00	CO3668	COLUMBIA PARK DR (BACK)	2	30I	8,399
			5211			.03	US0050	JOHN HANSON HWY			
						.03		STRUC #16117			
		NFA				.06					
						.10			2	24I	
						.14		OUT CORP LMTS CHEVERLY			
NAME: ARBOR ST						.14					
						.34			3	24I	
						.45	MJ0973B	TUXEDO RD	2	24I	
NAME: TUXEDO RD						.45					
						.51		R/R #CSX 140 266 J			
						.87			2	36I	
				DIVIDED		.95			4	52I	
NAME: KENILWORTH AVE						.95					
						1.08			3	36I	
				UNDIVIDED		1.18			1	24I	
						1.24	MJ0201	KENILWORTH AVE			

* A,B = UNIMPROVED; C = GRADED & DRAINED; D,E = SOIL, GRAVEL, STONE; F,G = LOW TYPE BITUMINUS; H,I = HIGH TYPE BITUMINUS;
 J = CONCRETE; K = BRICK; L = BLOCK

STATE HIGHWAY ADMINISTRATION OF MARYLAND
 OFFICE OF PLANNING AND PRELIMINARY ENGINEERING
 BUREAU OF HIGHWAY STATISTICS

STATE HIGHWAY LOCATION REFERENCE

ROUTE NUMBER.....IS 49S
 INVENTORY DIRECTION....EAST
 NAME: CAPITAL BELTWAY

COUNTY-PRINCE GEORGES
 SHA DISTRICT.....3
 DATE.....12/31/87

SYSTEM	FUNC	HWY	ACCESS	MILEPOINT	MILEPOINT DESCRIPTION	MARKED LANES	SURFACE WIDTH/TYPE*	AADT
STATE	FEDERAL	CLASS	CTL					
PRIMARY	R	FAI	495 U 11	DIVIDED	FULL			
				.00	MONTGOMERY CO/L	8	96I	146,000
				.40	MJ0212 RIGGS RD			
				.40	STRUC #16174 & #16120			
				1.04	IS009S NO NAME			
				1.04	IS009SX NO NAME			
				1.04	STRUC #16122 & #16123			
				1.12	IS009S CAPITAL BELTWAY			

ROUTE NUMBER.....MD S00
 INVENTORY DIRECTION....EAST
 NAME: QUEENS CHAPEL RD

SECONDARY	R	FAU	5077 U 16	DIVIDED	NONE			
				.00	WASH DC LINE	4	54I	45,575
				.07		4	62I	
				.30		6	68I	
				.69		5	58I	30,500
				.74	MJ0501 CHILLUM RD			
				.84	STRUC #16073 NORTHWEST BRANCH	6	68I	
				.90		5	58I	
				.94		4	48I	
	U				UNOIVED			
				1.20	IN CORP LMTS HYATTSVILLE	4	74I	19,000
				1.20	MJ0208 HAMILTON ST			
				1.30		6	72I	
				1.62	DIVIDED	6	76I	
				2.08	MJ0410A BELCREST RD	5	62I	
				2.23				
				2.32	MJ0410 EAST WEST HWY			

ROUTE NUMBER.....MD S01
 INVENTORY DIRECTION....EAST
 NAME: CHILLUM RD

SECONDARY	R	FAU	S082 U 16	DIVIDED	NONE			
				UNOIVED				
				.00	MJ0212 RIGGS RD	4	54J	10,700
				.08		4	48I	
				.45	MJ0211 SARGEANT RD			
				.82	STRUC #16074 SLIGO CREEK			
				1.51		4	58I	
				1.66		3	38J	
				1.69	MJ0500 QUEENS CHAPEL RD			

* A,B = UNIMPROVED; C = GRADED & DRAINED; D,E = SOIL, GRAVEL, STONE; F,G = LOW TYPE BITUMINUS; H,I = HIGH TYPE BITUMINUS;
 J = CONCRETE; K = BRICK; L = BLOCK

STATE HIGHWAY LOCATION REFERENCE

ROUTE NUMBER.....MD 564
 INVENTORY DIRECTION....EAST
 NAME: LANHAM SEVERN RD

COUNTY-PRINCE GEORGES
 SHA DISTRICT.....3
 DATE.....12/31/87

SYSTEM	FUNC	HWY	ACCESS	MILEPOINT	MILEPOINT	DESCRIPTION	MARKED	SURFACE	AAOT				
....STATE....	..FEDERAL...	CLASS	TYPE	CTL	LANES	WIDTH/TYPE*					
SECONDARY	R	FAU	5D79	U	16	UNDIVIDED	NONE	.00	MJD450	ANNAPOLIS RD	4	48I	14,425
								.14			3	36I	
								.27			2	24I	
								.69		STRUC #16210 BALDHILL BRANCH			
								.90			2	36I	
								.96			2	24I	
								1.25			2	36I	
								1.29			2	24I	
						DIVIDED		2.84			4	60I	
								2.92	MJD953A	GLENN DALE RD			
								2.98			4	48I	
								3.03	MJD193	GLENN DALE RD			
								3.08					8,800
						UNDIVIDED		3.22			2	24I	
								4.12					8,400
NAME: 9TH AVE								4.93					
U								4.95		IN CORP LMTS BOWIE			
								5.48			2	32I	
								5.64	MJD197	CHESTNUT AVE			

ROUTE NUMBER.....MD 631
 INVENTORY DIRECTION....NORTH
 NAME: OLD MD 5

SECONDARY	R	NFA		R	9	UNDIVIDED	NONE	.00	MJD373	ACCOKEEK RD	2	20I	99
								.00	CJD599	BRANDYWINE RD			
								.35		ROAD END			

ROUTE NUMBER.....MD 637
 INVENTORY DIRECTION....EAST
 NAME: NAYLOR RD

SECONDARY	R	FAU	5103	U	16	UNDIVIDED	NONE	.00		WASH DC LINE	2	24I	15,300
						DIVIDED		.54			2	29I	
								.60	MJ0005	BRANCH AVE			

ROUTE NUMBER.....MD 637A
 INVENTORY DIRECTION....WEST
 NAME: NO NAME

SECONDARY	R	NFA		U	19	UNDIVIDED	NONE	.00	MJ0005	BRANCH AVE	1	17I	
								.03	MJ0637	NAYLOR RD			

* A,B = UNIMPROVED; C = GRADED & DRAINED; D,E = SOIL, GRAVEL, STONE; F,G = LOW TYPE BITUMINUS; H,I = HIGH TYPE BITUMINUS;
 J = CONCRETE; K = BRICK; L = BLOCK

STATE HIGHWAY ADMINISTRATION OF MARYLAND
 OFFICE OF PLANNING AND PRELIMINARY ENGINEERING
 BUREAU OF HIGHWAY STATISTICS

STATE HIGHWAY LOCATION REFERENCE

ROUTE NUMBER.....MD 65D
 INVENTORY DIRECTION....NORTH
 NAME: NEW HAMPSHIRE AVE

COUNTY-PRINCE GEORGES
 SHA DISTRICT.....3
 DATE.....12/31/87

.....STATE.....	SYSTEM	FEDERAL...	FUNC CLASS	HWY TYPE	ACCESS CTL	MILEPOINT	MILEPOINT DESCRIPTION	MARKED LANES	SURFACE WIDTH/TYPE*	AAOT
SECONDARY	R	FAP	249 U 14	DIVIDED	NONE	.00	WASH OC LINE	6	58I	35,150
						.13		6	68J	
	U					.43				
						.82	IN CORP LMTS TAKOMA PARK			36,675
						.82	EAST WEST HWY			31,650
	R			PART		1.26	STRUC #16D80 SLIGO CREEK			
						1.86	OUT CORP LMTS TAKOMA PARK	6	72J	28,775
						1.86	UNIVERSITY BLVD			
						2.63		6	68J	
						2.76	STRUC #16079 NORTHWEST BRANCH			
						2.80	PINEY BRANCH RD			
						3.17	MONTGOMERY CO/L			

ROUTE NUMBER.....MD 694
 INVENTORY DIRECTION....NORTH
 NAME: AGRICULTURAL FARM RD

SECONDARY	R	NFA	U 19	UNDIVIDED	NONE	.00	ROAD END	2	16H	99
						.05		2	20H	
						.10	MJ0212 POWDER MILL RD			

ROUTE NUMBER.....MD 704
 INVENTORY DIRECTION....EAST
 NAME: MARTIN LUTHER KING JR HWY

SECONDARY	U	FAU	5025 U 14	DIVIDED	NONE	.00	WASH OC LINE	5	60I	26,000
						.04		6	67I	
						.15		6	72I	
	R					.80	OUT CORP LMTS SEAT PLEASANT			
						.90	STRUC #16D84			
						.94		7	82I	
						1.07		6	72I	
						1.50				21,375
						2.18				35,225
						2.50	STRUC #16D83 BEAVEROAM CREEK			
						2.58		5	60I	
						2.80		4	48I	
						3.01	MJ0202 LARGO RD			24,975
						3.01	STRUC #16030			
						3.16				
	U					3.43	IN CORP LMTS GLENARDEN	6	72I	
	R					3.83	OUT CORP LMTS GLENARDEN			

* A,B = UNIMPROVED; C = GRADED & DRAINED; D,E = SOIL, GRAVEL, STONE; F,G = LOW TYPE BITUMINUS; H,I = HIGH TYPE BITUMINUS;
 J = CONCRETE; K = BRICK; L = BLOCK

STATE HIGHWAY LOCATION REFERENCE

ROUTE NUMBER.....MD 704 CONTINUED
 INVENTORY DIRECTION....EAST
 NAME: MARTIN LUTHER KING JR HWY

COUNTY-PRINCE GEORGES
 SHA DISTRICT.....3
 DATE.....12/31/87

....STATE....	SYSTEM ..FEDERAL...	FUNC CLASS	HWY TYPE	ACCESS CTL	MILEPOINT	MILEPOINT DESCRIPTION	MARKED LANES	SURFACE WIDTH/TYPE*	AADT
SECONDARY	R FAU	S02S U	14	DIVIDED NONE	4.06		5	60I	24,975
					4.15				17,675
					4.22				
					4.42	IS009S CAPITAL BELTWAY	4	48I	
					4.42	STRUC #16147			
					4.57				19,475
					4.86				
					5.21	IS0068 JOHN HANSON HWY	4	48J	12,000
					5.21	STRUC #16092			
					5.45		5	60J	
					5.49	STRUC #16082 BALDHILL BRANCH			
					5.56		5	60I	
					5.89		4	48I	
				UNOIVED	6.03		3	36I	
					6.08		2	22I	
					6.74	STRUC #16081 FOLLY BRANCH			
					6.80	MJ0450 ANNAPOLIS RD (AHEAD)			

ROUTE NUMBER.....MD 717
 INVENTORY DIRECTION....NORTH
 NAME: WATER ST

SECONDARY	R NFA	R 9	UNDIVED NONE	.00		ROAD END	2	30I	699
	FAS 1382	7		.06	MJ0004	PENNSYLVANIA AVE			
				.06		STRUC #16099			
				.12			2	40I	
	U			.25		IN CORP LMTS UPPER MARLBORO	2	46I	
				.25		STRUC #16109 WEST BRANCH			
				.33			2	35I	
				.36			2	40I	
				.40	MJ072S	MAIN ST			

ROUTE NUMBER.....MD 725
 INVENTORY DIRECTION....EAST
 NAME: OLD MARLBORO PIKE

SECONDARY	R FAS	1194 R	7	UNDIVED NONE	.00	CJ0099	BROWN STATION RD	2	24I	12,799
	U				.15		IN CORP LMTS UPPER MARLBORO			
					.15		STRUC #16009 FED SPRING BRANCH			
					.16			2	35I	
					.25			2	24I	
					.60					

NAME: MAIN ST

* A,B = UNIMPROVED; C = GRADED & DRAINED; D,E = SOIL, GRAVEL, STONE; F,G = LOW TYPE BITUMINUS; H,I = HIGH TYPE BITUMINUS;
 J = CONCRETE; K = BRICK; L = BLOCK

STATE HIGHWAY ADMINISTRATION OF MARYLAND
OFFICE OF PLANNING AND PRELIMINARY ENGINEERING
BUREAU OF HIGHWAY STATISTICS

STATE HIGHWAY LOCATION REFERENCE

ROUTE NUMBER.....MD 725 CONTINUED
INVENTORY DIRECTION....EAST
NAME: MAIN ST

COUNTY-PRINCE GEORGES
SHA DISTRICT.....3
DATE.....12/31/87

SYSTEM	FUNC	HWY	ACCESS									
....STATE....	..FEDERAL...	CLASS	TYPE	CTL	MILEPOINT	MILEPOINT	DESCRIPTION	MARKED	SURFACE	AADT
										LANES	WIDTH/TYPE*	
SECONDARY	U	FAS	1194	R	7	UNDIVIDED	NONE					
								.63				
								.71		2	22I	12,799
								.76	MJ0717	2	35I	
								.90				
								1.12		2	27I	
								1.18		2	24I	
								1.18				
								1.18				
								1.18				
								1.23	MJ0202			
								1.32				
								1.32				
								1.81				
								1.85	US0301	3	50I	

ROUTE NUMBER.....MD 726
INVENTORY DIRECTION....NORTH
NAME: GREEN LANDING RD

SECONDARY	R	NFA		R	9	UNDIVIDED	NONE					
								.00	CJ4026	2	30I	2,599
								.07	MJ0004	2	24I	
								.07				
								.27	MJ0004PA			

ROUTE NUMBER.....MD 769B
INVENTORY DIRECTION....NORTH
NAME: EDMONSTON RD

SECONDARY	U	NFA		U	19	UNDIVIDED	NONE					
								.00	MJ0450	3	34I	7,499
								.07		2	24I	
								.25		2	20I	
								.45	CJ3168			

ROUTE NUMBER.....MD 769C
INVENTORY DIRECTION....NORTH
NAME: FIFTY SECOND AVE

SECONDARY	R	NFA		U	19	UNDIVIDED	NONE					
								.00	MJ0201	2	37I	9,099
								.02		2	24I	
								.15		2	48I	
								.23		2	24I	
								.38				
								.81	MJ0201A	2	35I	
								.89		2	40I	

* A,B = UNIMPROVED; C = GRADED & DRAINED; D,E = SOIL, GRAVEL, STONE; F,G = LOW TYPE BITUMINUS; H,I = HIGH TYPE BITUMINUS;
J = CONCRETE; K = BRICK; L = BLOCK

STATE HIGHWAY LOCATION REFERENCE

ROUTE NUMBER.....MD 769C CONTINUED
 INVENTORY DIRECTION....NORTH
 NAME: FIFTY SECOND AVE

COUNTY-PRINCE GEORGES
 SHA DISTRICT.....3
 DATE.....12/31/87

SYSTEM	FUNC CLASS	HWY TYPE	ACCESS CTL	MILEPOINT	MILEPOINT DESCRIPTION	MARKED LANES	SURFACE WIDTH/TYPE*	AADT
SECONDARY	U NFA	U 19	UNDIVID NONE	.94	MJD450 ANNAPOLIS RD	2	40I	9,099
				1.00		2	18I	
				1.05	MJD201 KENILWORTH AVE			

ROUTE NUMBER.....MD 769D
 INVENTORY DIRECTION....NORTH
 NAME: FIFTY SECOND AVE

SECONDARY	R NFA	U 19	UNDIVID NONE	.00	ROAD END	2	22I	9,599
				.15	R/R MCSX 140 263 Y			
				.25		2	30I	
				.30	MJD201 KENILWORTH AVE			

ROUTE NUMBER.....MD 81DA
 INVENTORY DIRECTION....WEST
 NAME: LIVINGSTON RD

SECONDARY	R NFA	R 9	UNDIVID NONE	3.41	CJ1201 LIVINGSTON RD (BACK)	2	24I	699
				3.43	MJD210J SERVICE RD			
				3.50	MJD210 INDIAN HEAD HWY			
				3.53	MJD210K SERVICE RD			
				3.57	CJ1201 LIVINGSTON RD (AHEAD)			

ROUTE NUMBER.....MD 810B
 INVENTORY DIRECTION....EAST
 NAME: SPRING GROVE DR

SECONDARY	R NFA	R 9	UNDIVID NONE	.00	MJD210K BEECH LA	2	24I	
				.04	CJ1554 SPRING GROVE DR (AHEAD)			

ROUTE NUMBER.....MD 810C
 INVENTORY DIRECTION....EAST
 NAME: DALE LA

SECONDARY	R NFA	R 9	UNDIVID NONE	.00	MJD210K BEECH LA	2	20I	
				.04	CJ1553 DALE LA (AHEAD)			

ROUTE NUMBER.....MD 810D
 INVENTORY DIRECTION....EAST
 NAME: MAPLE LA

SECONDARY	R NFA	R 9	UNDIVID NONE	.00	MJD210K BEECH LA	2	24I	
-----------	-------	-----	--------------	-----	------------------	---	-----	--

* A,B = UNIMPROVED; C = GRADED & DRAINED; D,E = SOIL, GRAVEL, STONE; F,G = LOW TYPE BITUMINUS; H,I = HIGH TYPE BITUMINUS;
 J = CONCRETE; K = BRICK; L = BLOCK

STATE HIGHWAY ADMINISTRATION OF MARYLAND
 OFFICE OF PLANNING AND PRELIMINARY ENGINEERING
 BUREAU OF HIGHWAY STATISTICS

STATE HIGHWAY LOCATION REFERENCE

ROUTE NUMBER.....MD 81DD CONTINUED
 INVENTORY DIRECTION....EAST
 NAME: MAPLE LA

COUNTY-PRINCE GEORGES
 SHA DISTRICT.....3
 DATE.....12/31/87

SYSTEM		FUNC CLASS	HWY TYPE	ACCESS CTL	MILEPOINT	MILEPOINT DESCRIPTION	MARKED LANES	SURFACE WIDTH/TYPE*	AADT
STATE	FEDERAL								
SECONDARY	R NFA	R 9	UNDIVIDED	NONE	.03	C01551 MAPLE LA (AHEAD)	2	24I	
ROUTE NUMBER.....MD 81DE INVENTORY DIRECTION....SOUTH NAME: PINE DR									
SECONDARY	R NFA	R 9	UNDIVIDED	NONE	.22	0P1262 PINE DR (BACK)	2	30I	
					.24	M00210L SERVICE RD			
					.28	M00210J INDIAN HEAD HWY			
					.30	M00210K SERVICE RD			
ROUTE NUMBER.....MD 81DF INVENTORY DIRECTION....SOUTH NAME: HOLLY WAY									
SECONDARY	R NFA	R 9	UNDIVIDED	NONE	.28	C02186 HOLLY WAY (BACK)	2	24I	
					.28	M00210M SERVICE RD			
					.37	M00810F PINE LA			
					.37	C02186 HOLLY WAY (AHEAD)			
ROUTE NUMBER.....MD 81DG INVENTORY DIRECTION....EAST NAME: PINE LA									
SECONDARY	R NFA	R 9	UNDIVIDED	NONE	.39	C00585 PINE LA (BACK)	2	25I	
					.39	M00810F HOLLY WAY			
					.43	M00210N SERVICE RD	2	28I	
					.45	M00210D INDIAN HEAD HWY			
ROUTE NUMBER.....MD 81DH INVENTORY DIRECTION....SOUTH NAME: MANNING RD WEST									
SECONDARY	R NFA	R 9	UNDIVIDED	NONE	.43	C00699 MANNING RD WEST (BACK)	2	24I	
					.50	M00210N SERVICE RD			
					.54	M00210D INDIAN HEAD HWY			
					.54	M00810I MANNING RD EAST (AHEAD)			

* A,B = UNIMPROVED; C = GRADED & DRAINED; D,E = SOIL, GRAVEL, STONE; F,G = LOW TYPE BITUMINUS; H,I = HIGH TYPE BITUMINUS;
 J = CONCRETE; K = BRICK; L = BLOCK

STATE HIGHWAY LOCATION REFERENCE

ROUTE NUMBER.....MD 810I
 INVENTORY DIRECTION.....SOUTH
 NAME: MANNING RD EAST

COUNTY-PRINCE GEORGES
 SHA DISTRICT.....3
 DATE.....12/31/87

SYSTEM	FUNC	HWY	ACCESS						MARKED	SURFACE		
....STATE....	..FEDERAL...	CLASS	TYPE	CTL	MILEPOINT	MILEPOINT	DESCRIPTION		LANES	WIDTH/TYPE*	AADT	
SECONDARY	R	NFA	R	9	UNDIVIDED	NONE	.00	MJD210	INDIAN HEAD HWY	2	24I	
							.00	MJD810H	MANNING RD WEST (BACK)			
							.05	CJD153	MANNING RD EAST (AHEAD)			

ROUTE NUMBER.....MD 810J
 INVENTORY DIRECTION.....WEST
 NAME: LIVINGSTON RD

SECONDARY	R	NFA	R	9	UNDIVIDED	NONE	.00	MJD210	INDIAN HEAD HWY	2	44I	
							.00	MJD373	ACCOKEEK RD (BACK)			
							.10	MJD210S	SERVICE RD			
							.10	CJ1201	LIVINGSTON RD (AHEAD)			

ROUTE NUMBER.....MD 810K
 INVENTORY DIRECTION.....WEST
 NAME: BRYAN POINT RD

SECONDARY	R	NFA	R	8	UNDIVIDED	NONE	.00		ROAD END	2	25I	999
							.03	MJD210R	SERVICE RD			
							.10	MJD210S	SERVICE RD			
							.10	CJD228	BRYAN POINT RD (AHEAD)			

ROUTE NUMBER.....MD 95D
 INVENTORY DIRECTION.....NORTH
 NAME: GARDEN CITY DR

SECONDARY	R	NFA	U	17	UNDIVIDED	NONE	.00	CJ4231	GARDEN CITY DR (BACK)	3	34I	999
							.28			2	24I	
							.44	CJ3137	COBB RD			

ROUTE NUMBER.....MD 953
 INVENTORY DIRECTION.....NORTH
 NAME: GLENN DALE RD

SECONDARY	R	NFA	U	19	UNDIVIDED	NONE	.00	MJD193	ENTERPRISE RD	2	24I	1,999
							.49			2	48I	
							.84			2	60I	
							.90			2	18I	
							1.32	MJD450	ANNAPOLIS RD	2	22I	
							2.72			2	23I	
							2.97			2	28I	
							3.36			2	26I	

* A,B = UNIMPROVED; C = GRADED & DRAINED; D,E = SOIL, GRAVEL, STONE; F,G = LOW TYPE BITUMINUS; H,I = HIGH TYPE BITUMINUS;
 J = CONCRETE; K = BRICK; L = BLOCK

STATE HIGHWAY ADMINISTRATION OF MARYLAND
 OFFICE OF PLANNING AND PRELIMINARY ENGINEERING
 BUREAU OF HIGHWAY STATISTICS

STATE HIGHWAY LOCATION REFERENCE

ROUTE NUMBER.....MD 953 CONTINUED
 INVENTORY DIRECTION....NORTH
 NAME: GLENN DALE RD

COUNTY-PRINCE GEORGES
 SHA DISTRICT.....3
 DATE.....12/31/87

SYSTEM	FUNC CLASS	HWY TYPE	ACCESS CTL	MILEPOINT	MILEPOINT DESCRIPTION	MARKED LANES	SURFACE WIDTH/TYPE*	AADT
.....STATE.....	..FEDERAL...							
SECONDARY R NFA	U 19	UNDIVED	NONE	3.50	CJ0113 N LANOSOALE ST	2	26I	1,999
ROUTE NUMBER.....MD 953A INVENTORY DIRECTION....NORTH NAME: GLENN DALE RD								
SECONDARY R NFA	U 19	UNDIVED	NONE	.00	CJ2901 OUVALL ST	2	26I	99
				.03		2	36I	
				.09	MJD564 LANHAM SEVERN RD	2	26I	
				.18	ROAD END			
ROUTE NUMBER.....MD 963 INVENTORY DIRECTION....EAST NAME: DEPUTY LANE								
SECONDARY R NFA	U 19	UNDIVED	NONE	.00	CJ0363 HILL RD	2	20I	
				.07	020095 DEPUTY LA (AHEAD)			
ROUTE NUMBER.....MD 964 INVENTORY DIRECTION....SOUTH NAME: TRUMAN RD								
SECONDARY R NFA	U 19	UNDIVED	NONE	.00		2	14H	
				.07	ROAD END	2	26H	
				.10	CJ0441 TRUMAN RD (AHEAD)			
ROUTE NUMBER.....MD 965 INVENTORY DIRECTION....NORTH NAME: KENILWORTH AVE								
SECONDARY R NFA	U 19	UNDIVED	NONE	.00		2	26J	
				.11	WASH DC LINE	2	24J	
				.32	MJD201 KENILWORTH AVE			
				.32	STRUC #16028			
				.51		2	26J	
				.62	WASH DC LINE			
ROUTE NUMBER.....MD 967 INVENTORY DIRECTION....SOUTH NAME: SERVICE RD								
SECONDARY R NFA	U 19	UNDIVED	NONE	.00	CJ0607 COLE BROOK DR	2	38I	

* A,B = UNIMPROVED; C = GRADED & DRAINED; D,E = SOIL, GRAVEL, STONE; F,G = LOW TYPE BITUMINUS; H,I = HIGH TYPE BITUMINUS;
 J = CONCRETE; K = BRICK; L = BLOCK

STATE HIGHWAY LOCATION REFERENCE

ROUTE NUMBER.....MD 967 CONTINUED
 INVENTORY DIRECTION....SOUTH
 NAME: SERVICE RD

COUNTY-PRINCE GEORGES
 SHA DISTRICT.....3
 DATE.....12/31/87

STATE	SYSTEM	FEDERAL	FUNC CLASS	HWY TYPE	ACCESS CTL	MILEPOINT	MILEPOINT DESCRIPTION	MARKED LANES	SURFACE WIDTH/TYPE*	AAOT
	R	NFA	U 19	UNDIVED	NONE	.03 .17	ROAD END	2	24I	
ROUTE NUMBER.....MD 967A INVENTORY DIRECTION....NORTH NAME: OXFORD DR										
	R	NFA	U 19	UNDIVED	NONE	.00 .06 .30 .46 .97	MJ0005 BRANCH AVE MJ0414 OXON HILL RD	2 2 2 2	30I 24I 30I 24I	
ROUTE NUMBER.....MD 967B INVENTORY DIRECTION....NORTH NAME: OLD BRANCH RD										
	R	NFA	U 19	UNDIVED	NONE	.00 .36	MJ0005 BRANCH AVE CJ2606 BEECH RD	2	20I	
ROUTE NUMBER.....MD 967C INVENTORY DIRECTION....NORTH NAME: AUTH RD										
	R	NFA	U 19	UNDIVED	NONE	.00 .14 .28	CJ2577 KEPPLER RD MJ0005 BRANCH AVE	2 2	26I 30I	
ROUTE NUMBER.....MD 967D INVENTORY DIRECTION....NORTH NAME: SERVICE RD										
	R	NFA	U 19	UNDIVED	NONE	.00 .06	CJ0931 SCHULTZ RD ROAD END	2	30F	
ROUTE NUMBER.....MD 968 INVENTORY DIRECTION....EAST NAME: ENT NAT GUARD ARMORY										
	R	NFA	U 19	UNDIVED	NONE	.00 .06	MJ0193 UNIVERSITY BLVD ROAD END	2	26I	

* A,B = UNIMPROVED; C = GRADED & DRAINED; D,E = SOIL, GRAVEL, STONE; F,G = LOW TYPE BITUMINUS; H,I = HIGH TYPE BITUMINUS;
 J = CONCRETE; K = BRICK; L = BLOCK

STATE HIGHWAY ADMINISTRATION OF MARYLAND
OFFICE OF PLANNING AND PRELIMINARY ENGINEERING
BUREAU OF HIGHWAY STATISTICS

STATE HIGHWAY LOCATION REFERENCE

ROUTE NUMBER.....MD 972A
INVENTORY DIRECTION....EAST
NAME: STATE RD

COUNTY-PRINCE GEORGES
SHA DISTRICT.....3
DATE.....12/31/87

.....STATE.....	SYSTEM ..FEDERAL...	FUNC CLASS	HWY TYPE	ACCESS CTL	MILEPOINT	MILEPOINT DESCRIPTION	MARKED LANES	SURFACE WIDTH/TYPE*	AADT
SECONDARY	R NFA	U 19	DIVIDED UNDIVIDED DIVIDED	NONE	.00 .10 .41 .43	MJD458 SILVER HILL RD CJ3D74 MARLBORO PIKE	4 5 4	54J 56I 56I	6,099

ROUTE NUMBER.....MD 973B
INVENTORY DIRECTION....EAST
NAME: TUXEDO RD

SECONDARY	R NFA	U 19	UNDIVIDED	NONE	.00 .06	MJD459 TUXEDO RD/ARBOR RD ROAD END	2	18H	99
-----------	-------	------	-----------	------	------------	---------------------------------------	---	-----	----

ROUTE NUMBER.....MD 974
INVENTORY DIRECTION....NORTH
NAME: OLD MD 556

SECONDARY	R NFA	U 19	UNDIVIDED	NONE	.00 .10	MJD193 ROAD END GLENN DALE RD	2	18H	99
-----------	-------	------	-----------	------	------------	----------------------------------	---	-----	----

ROUTE NUMBER.....MD 976
INVENTORY DIRECTION....NORTH
NAME: COLUMBIAN WAY

SECONDARY	R NFA	R 9	UNDIVIDED	NONE	.00 .30	MJDD03 ROBERT CRAIN HWY MJDD03 ROBERT CRAIN HWY	2	24I	
-----------	-------	-----	-----------	------	------------	--	---	-----	--

ROUTE NUMBER.....MD 976A
INVENTORY DIRECTION....NORTH
NAME: OLD US 301

SECONDARY	R NFA	U 19	UNDIVIDED	NONE	.00 .01 .07 .09 .14 .17 .22	JSD3D1 BLUE STAR MEM HWY ROAD END	2 2 2 2 2	18F 24I 16I 12I 8I	199
-----------	-------	------	-----------	------	---	--------------------------------------	-----------------------	--------------------------------	-----

* A,B = UNIMPROVED; C = GRADED & DRAINED; D,E = SOIL, GRAVEL, STONE; F,G = LOW TYPE BITUMINUS; H,I = HIGH TYPE BITUMINUS;
J = CONCRETE; K = BRICK; L = BLOCK

STATE HIGHWAY LOCATION REFERENCE

ROUTE NUMBER.....MD 976B
INVENTORY DIRECTION....EAST
NAME: OLD US 301

COUNTY-PRINCE GEORGES
SHA DISTRICT.....3
DATE.....12/31/37

SYSTEM	FUNC CLASS	HWY TYPE	ACCESS CTL	MILEPOINT	MILEPOINT DESCRIPTION	MARKED LANES	SURFACE WIDTH/TYPE*	AADT
SECONDARY R NFA	R 9	UNDIVIDED	NONE	.00	ROAD END	2	24H	99
				.17		2	18H	
				.22	USD301 BLUE STAR MEM HWY			

ROUTE NUMBER.....MD 976C
INVENTORY DIRECTION....EAST
NAME: ACCESS RD

SECONDARY R NFA	R 9	UNDIVIDED	NONE	.00	USD301 BLUE STAR MEM HWY	2	24I	
				.10		2	36I	
				.15		2	24I	
				.16	ROAD END			

ROUTE NUMBER.....MD 977F
INVENTORY DIRECTION....SOUTH
NAME: OLD LARGO RD

SECONDARY R NFA	U 19	UNDIVIDED	NONE	.00	ROAD END	2	16J	99
				.03	USD214 CENTRAL AVE	2	30I	
				.07		1	12I	
				.13		2	24I	
				.32		2	15I	
				.36		2	12I	
				.40	USD202 LARGO RD			

ROUTE NUMBER.....MD 977H
INVENTORY DIRECTION....NORTH
NAME: PROSPECT ST

SECONDARY R NFA	U 19	UNDIVIDED	NONE	.00	USD202 LARGO RD	2	20I	
				.07		2	18I	
				.18	ROAD END			

ROUTE NUMBER.....MD 978A
INVENTORY DIRECTION....EAST
NAME: HALL RD

SECONDARY R NFA	U 19	UNDIVIDED	NONE	.00	USD214 CENTRAL AVE	2	20I	299
				.44	R/R #CR 529 57D D			
				.47	IN CORP LMTS BOWIE			
				.48	STRUC #16D48 COLLINGTON BRANCH			
				.53				
	FAU 5246		17					

* A,B = UNIMPROVED; C = GRADED & DRAINED; D,E = SOIL, GRAVEL, STONE; F,G = LOW TYPE BITUMINUS; H,I = HIGH TYPE BITUMINUS;
J = CONCRETE; K = BRICK; L = BLOCK

1988

HIGHWAY LOCATION REFERENCE

**QUEEN ANNE'S
COUNTY**

QA

STATE HIGHWAY LOCATION REFERENCE

ROUTE NUMBER.....MD 8
 INVENTORY DIRECTION.....NORTH
 NAME: KENT POINT RD

COUNTY-QUEEN ANNES
 SHA DISTRICT.....2
 DATE.....12/31/87

SYSTEM	FUNC	HWY	ACCESS	MILEPOINT	MILEPOINT DESCRIPTION	MARKED LANES	SURFACE WIDTH/TYPE*	AADT			
STATE	FEDERAL	CLASS	CTL								
SECONDARY	R	NFA	R	9	UNDIVIDED	NONE	.00	ROAD END	2	20I	8,575
		FAS 1303		7			.97				
							4.27	MDD8D2 OLD MD 33			
							4.61	MDDDD8A BATTS NECK RD			
							5.17	MDDDD8B VESTFIELD RD			
							5.29	MDD8D2 OLD MD 33			
							5.83				
					DIVIDED		7.79		2	22I	
							7.85	MDD835A PIER 1 RD	4	48I	
							8.05				15,275
		NFA		8			8.09	USDD50 BLUE STAR MEM HWY			
							8.45	MDD18A LOVE POINT RD			

ROUTE NUMBER.....MD 8A
 INVENTORY DIRECTION.....EAST
 NAME: BATTS NECK RD

SECONDARY	R	NFA	R	9	UNDIVIDED	NONE	.00	MDDDD8 KENT POINT RD	2	22I	
							.10	MDD8D2 OLD MD 33			

ROUTE NUMBER.....MD 88
 INVENTORY DIRECTION.....SOUTH
 NAME: VESTFIELD RD

SECONDARY	R	NFA	R	9	UNDIVIDED	NONE	.00	MDD8D2 OLD MD 33	2	20H	
							.08	MDDDD8 KENT POINT RD			

ROUTE NUMBER.....MD 18A
 INVENTORY DIRECTION.....EAST
 NAME: LOVE POINT RD

SECONDARY	R	NFA	R	8	UNDIVIDED	NONE	.00	CDD22D THIRD ST (BACK)	2	22I	3,799
							2.88		2	24I	
							3.03	MDD835C NO NAME			
							3.28	MDD835F COCKNEY LA			
					DIVIDED		3.39		4	48I	
					UNDIVIDED		3.57	MDDDD8 KENT POINT RD	2	24I	4,799
							3.83	MDD759B OLD US 50	2	21I	
							3.98	MDD835C NO NAME	2	24I	
							4.10		2	22I	
							4.56	STRUC #17001 COX CREEK			
							5.03	USDD50QA SPUR	2	24I	

* A,B = UNIMPROVED; C = GRADED & DRAINED; D,E = SOIL, GRAVEL, STONE; F,G = LOW TYPE BITUMINUS; H,I = HIGH TYPE BITUMINUS;
 J = CONCRETE; K = BRICK; L = BLOCK

STATE HIGHWAY ADMINISTRATION OF MARYLAND
OFFICE OF PLANNING AND PRELIMINARY ENGINEERING
BUREAU OF HIGHWAY STATISTICS

STATE HIGHWAY LOCATION REFERENCE

ROUTE NUMBER.....MD 18A CONTINUED
INVENTORY DIRECTION.....EAST
NAME: LOVE POINT RD

COUNTY-QUEEN ANNES
SHA DISTRICT.....2
DATE.....12/31/87

SYSTEM	FUNC	HWY	ACCESS	MILEPOINT	MILEPOINT	DESCRIPTION	MARKED	SURFACE	AAOT			
STATE	FEDERAL	CLASS	CTL				LANES	WIDTH/TYPE*				
SECONDARY	R	NFA	R	8	UNOIVED	NONE	5.32	C00197	CASTLE MARINA RD	2	24I	4,799
ROUTE NUMBER.....MD 18B INVENTORY DIRECTION.....EAST NAME: COX NECK RD												
SECONDARY	R	NFA	R	8	UNOIVED	NONE	.00	US0050	BLUE STAR MEM HWY	2	27I	2,599
NAME: OLD STEVENSVILLE RD												
							.03			2	22I	
							.03					
							.10			2	20I	
							.56	M00552	DOMINION RD			
							.69			2	34I	
							.80			2	20I	
							2.18	US0050	BLUE STAR MEM HWY			
ROUTE NUMBER.....MD 18C INVENTORY DIRECTION.....EAST NAME: QUEENSTOWN RD												
SECONDARY	R	NFA	R	9	UNOIVED	NONE	.00	US0050	BLUE STAR MEM HWY	2	28I	5,275
							.07	M00018E	OLD US 50	2	22I	
							.40	M00035	SEWARD MARINA RD	2	20I	
							1.16			2	22I	
	FAS	1301		7			1.30	M00018F	NO NAME			
							3.53			2	20J	
							5.15			2	24I	
							5.21	US0050	BLUE STAR MEM HWY			3,000
							5.50	M004568	RAILROAD AVE	2	21I	
							5.55	US0301	BLUE STAR MEM HWY	2	20I	
							5.57		IN CORP LMTS QUEENSTOWN			
							5.61	M00018G	SPUR			
							5.94			2	25I	
							6.04	M00456A	DEL RHODES AVE			
							6.05			2	27I	
							6.17			2	22I	
							6.49		OUT CORP LMTS QUEENSTOWN			
							6.49					
							7.52					2,000
							9.06		STRUC #17002 REED CREEK			
							10.80			2	20I	
							12.01		IN CORP LMTS CENTREVILLE	2	22I	
							12.38	M00213	WYE MILLS CENTREVILLE RD			

* A,B = UNIMPROVED; C = GRADED & DRAINED; D,E = SOIL, GRAVEL, STONE; F,G = LOW TYPE BITUMINUS; H,I = HIGH TYPE BITUMINUS;
J = CONCRETE; K = BRICK; L = BLOCK

STATE HIGHWAY ADMINISTRATION OF MARYLAND
OFFICE OF PLANNING AND PRELIMINARY ENGINEERING
BUREAU OF HIGHWAY STATISTICS

STATE HIGHWAY LOCATION REFERENCE

ROUTE NUMBER.....MO 19A
INVENTORY DIRECTION....NORTH
NAME: MAIN ST

COUNTY-QUEEN ANNES
SHA DISTRICT.....2
DATE.....12/31/87

.....STATE.....	SYSTEM		FAS	1298	R	7	UNOIVED	ACCESS CTL	MILEPOINT	MILEPOINT	DESCRIPTION	MARKED LANES	SURFACE WIDTH/TYPE*	AADT
	..FEDERAL...	FUNC CLASS												
SECONDARY	R	FAS	1298	R	7	UNOIVED	NONE		.00	MJD213	CENTREVILLE CHURCH HILL RD	2	22I	1,299
	U								.28		IN CORP LMTS CHURCH HILL			
									.28		STRUC #17017 SOUTHEAST CREEK			
									.35					
									.49	MJDD19	WALNUT ST	2	28I	
<p>ROUTE NUMBER.....US 5D INVENTORY DIRECTION....EAST NAME: BLUE STAR MEM HWY</p>														
PRIMARY	R	FAP	130	R	2	DIVIDED	FULL		.00		ANNE ARUNDEL CO/L	5	66I	40,839
									.00		STRUC #AAZ050 CHESAPEAKE BAY			
									1.39					
									1.89					
									2.33					
									2.46		END TOLL MAINTENANCE			
									2.46		BEGIN STATE MAINTENANCE			
									2.89	MJ0008	KENT POINT RD			
						PART			3.49					
									4.06		STRUC #17004 COX CREEK	5	60I	
									4.54	US0050QA	SPUR			
									4.76	MJ0018B	COX NECK RD			
									4.91					
									5.26	MJ0552	DOMINION RD			
									6.49		STRUC #17005 PINEY CREEK			
									6.75	MJ0018B	OLD STEVENSVILLE RD			
									7.11		STRUC #17006 KENT ISLAND NARROWS			
									7.37	MJ0018C	QUEENSTOWN RD			
									7.70	MJ0835	SEWARD MARINA RD			
									8.58	MJ0018F	NO NAME			
							NONE		11.93	JS0301	BLUE STAR MEM HWY			24,225
NAME: OCEAN GATEWAY									11.93					
									12.13	MJ0018C	QUEENSTOWN RD			
									13.06		STRUC #17007 WYE RIVER			
									13.56	MJ0456A	RAILROAD AVE			15,425
									13.64	JS0050QB	SPUR			
									15.61		STRUC #17008 WYE EAST RIVER			
									16.49	MJ0662B	US 5D SPUR			
									16.56	MJ0662	WYE MILLS RD			
									17.44	MJ0213	WYE MILLS CENTREVILLE RD			16,150
									18.13		STRUC #17009 WYE MILLS COMM LAKE			
									18.94		TALBOT CO/L			

* A,B = UNIMPROVED; C = GRADED & DRAINED; D,E = SOIL, GRAVEL, STONE; F,G = LOW TYPE BITUMINUS; H,I = HIGH TYPE BITUMINUS;
J = CONCRETE; K = BRICK; L = BLOCK

STATE HIGHWAY LOCATION REFERENCE

ROUTE NUMBER.....US 50QA
 INVENTORY DIRECTION.....EAST
 NAME: SPUR

COUNTY-QUEEN ANNES
 SHA DISTRICT.....2
 DATE.....12/31/87

SYSTEM	FUNC	HWY	ACCESS	MILEPOINT	MILEPOINT	DESCRIPTION	MARKED	SURFACE	AAOT			
STATE	FEDERAL	CLASS	CTL				LANES	WIDTH/TYPE*				
SECONDARY	R	NFA	R	9	DIVIDED	NONE	.00	US0050	BLUE STAR MEM HWY	4	38I	
							.02	MJD018A	LOVE POINT RD			

ROUTE NUMBER.....US 50Q9
 INVENTORY DIRECTION.....EAST
 NAME: SPUR

SECONDARY	R	NFA	R	8	UNDIVIDED	NONE	.00	US0050	BLUE STAR MEM HWY	1	12I	999
							.05			1	20I	
							.13	MJD456A	DEL RHODES AVE			

ROUTE NUMBER.....MD 213
 INVENTORY DIRECTION.....NORTH
 NAME: WYE MILLS CENTREVILLE RD

SECONDARY	R	NFA	R	8	UNDIVIDED	NONE	.00	MJD662	WYE MILLS EASTON RD	2	22I	5,575
					DIVIDED		.80			2	33I	
		FAP 295		6			.82	US0050	BLUE STAR MEM HWY	2	35I	
NAME: STAR GRANGE HALL RD					UNDIVIDED		.82			2	24I	
							.85					
							3.65		STRUC #17022 DONKEY CREEK			
							4.21	MJD309	STARR RD	2	30I	4,600
					DIVIDED		5.20					
							5.25	US0301	BLUE STAR MEM HWY	2	22I	7,200
					UNDIVIDED		5.29					
							5.45		IN CORP LMTS CENTREVILLE	2	29I	
							5.71					
							6.79	MJD018C	QUEENSTOWN RD	2	22I	9,325
							5.82					
							7.08		STRUC #17021 MILL STREAM			
							7.09			4	50I	
NAME: COMMERCE ST							7.09					
					DIVIDED		7.11			4	65I	
					UNDIVIDED		7.34			4	47I	
					DIVIDED		7.52			4	57I	
					UNDIVIDED		7.61	MJD304	WATER ST	4	60I	3,500
					DIVIDED		7.67			4	40I	
							7.82			4	50I	
					UNDIVIDED		7.91			2	24I	
							7.93		STRUC #17020 GRAVEL RUN			
							8.04			2	34I	
							8.12			2	46I	

* A,B = UNIMPROVED; C = GRADED & DRAINED; D,E = SOIL, GRAVEL, STONE; F,G = LOW TYPE BITUMINUS; H,I = HIGH TYPE BITUMINUS;
 J = CONCRETE; K = BRICK; L = BLOCK

STATE HIGHWAY ADMINISTRATION OF MARYLAND
OFFICE OF PLANNING AND PRELIMINARY ENGINEERING
BUREAU OF HIGHWAY STATISTICS

STATE HIGHWAY LOCATION REFERENCE

ROUTE NUMBER.....MD 213 CONTINUED
INVENTORY DIRECTION....NORTH
NAME: COMMERCE ST

COUNTY-QUEEN ANNES
SHA DISTRICT.....2
DATE.....12/31/87

STATE	SYSTEM	FEDERAL	CLASS	FUNC	HWY	ACCESS	MILEPOINT	MILEPOINT	DESCRIPTION	MARKED	SURFACE	AADT
.....	CTL	LANES	WIDTH/TYPE*
SECONDARY	U	FAP	295	R	6	UNDIVID	NONE	8.14	MJD305 HOPE RD	2	46I	3,500
								8.17		2	24I	
	R							8.56	OUT CORP LMTS CENTREVILLE			
NAME:								8.56				
								8.56	STRUC #17D19 THREE BRIDGES BRANCH			
								9.57		2	23I	
NAME:								9.57				
								10.73	STRUC #17D41 ISLAND CREEK			
								12.97	STRUC #17D18 GRANNY FINLEY BRANCH			
								15.78		2	24I	
						PART		15.89	MJD019A MAIN ST			
	U							16.21	IN CORP LMTS CHURCH HILL			
								16.21	STRUC #17D44 SOUTHEAST CREEK			
	R							16.48	OUT CORP LMTS CHURCH HILL			
								16.80	MJD300 CHURCH HILL SUDLERSVILLE RD			4,025
NAME:						NONE		17.22				
								17.22				
								17.22	MJD019 MAIN ST			
								17.70	STRUC #17D16 BROWNS BRANCH			
								18.41				6,725
								21.47	MJD544 MCGINNES RD			10,125
								21.72				
								22.92				
								23.09	STRUC #14D27 CHESTER RIVER	2	20I	
								23.09	KENT CO/L			

ROUTE NUMBER.....MD 213UL
INVENTORY DIRECTION....NORTH
NAME: PROPOSED

PROPOSED	R	FAP	295	R	6	UNDIVID	NONE	.00	MJD213 CHESTERTOWN CHURCH HILL RD	2	24I	9,999
								1.37	KENT CO/L			

ROUTE NUMBER.....MD 29D
INVENTORY DIRECTION....NORTH
NAME: DUDLEY CROSS RD

SECONDARY	R	NFA		R	8	UNDIVID	NONE	.00	MJD300 CHURCH HILL SUDLERSVILLE RD	2	24I	1,050
								1.00	STRUC #17D23 RED LION BRANCH			
								1.21	USD301 BLUE STAR MEM HWY			1,525
								1.21	STRUC #17D11			
								2.43				1,075

* A,B = UNIMPROVED; C = GRADED & DRAINED; D,E = SOIL, GRAVEL, STONE; F,G = LOW TYPE BITUMINUS; H,I = HIGH TYPE BITUMINUS;
J = CONCRETE; K = BRICK; L = BLOCK

STATE HIGHWAY ADMINISTRATION OF MARYLAND
 OFFICE OF PLANNING AND PRELIMINARY ENGINEERING
 BUREAU OF HIGHWAY STATISTICS

STATE HIGHWAY LOCATION REFERENCE

ROUTE NUMBER.....MD 290 CONTINUED
 INVENTORY DIRECTION....NORTH
 NAME: DUDLEY CROSS RD

COUNTY-QUEEN ANNES
 SHA DISTRICT.....2
 DATE.....12/31/87

SYSTEM	FUNC	HWY	ACCESS	MILEPOINT	MILEPOINT DESCRIPTION	MARKED LANES	SURFACE WIDTH/TYPER*	AAOT				
....STATE....	..FEDERAL...	CLASS	TYPE	CTL								
SECONDARY	R	NFA	R	8	UNOIVED	NONE	3.72	MJ0544	MCGINNES RD	2	24I	1,075
							4.28			2	16J	
							4.63			2	21H	
							4.83		STRUC #14013 CHESTER RIVER			
							4.83		KENT CO/L			

ROUTE NUMBER.....MD 300
 INVENTORY DIRECTION....EAST
 NAME: CHURCH HILL SUDLERSVILLE RD

SECONDARY	R	FAP	298	R	6	UNOIVED	NONE	.00	MJ0213	CENTREVILLE CHURCH HILL RD	2	25I	950
	U							.01		IN CORP LMTS CHURCH HILL	2	24I	
								.16	MJ0019	MAIN ST	2	22I	
	R							.37		OUT CORP LMTS CHURCH HILL			
								3.89					1,175
								3.95	JS0301	BLUE STAR MEM HWY			
								5.22			2	20I	1,725
								5.46		STRUC #17024 RED LION BRANCH			
								5.55	MJ0290	DUDLEY CORNERS RD			
								5.61			2	22I	2,325
								7.23			2	40I	
	U							7.26		IN CORP LMTS SUDLERSVILLE			
NAME: MAIN ST								7.26					
								7.33	MJ0837	CHURCH CIR	2	35I	
								7.39	MJ0313	CHURCH ST N&S			
								7.43			2	30I	2,175
								7.46			2	36I	
								7.54		R/R #MOOE 526 411 L	2	24I	
	R							7.85		OUT CORP LMTS SUDLERSVILLE	2	22I	
NAME: SUDLERSVILLE SMYRNA RD								7.85					
								8.80		STRUC #17025 UNICORN BRANCH			
								11.27					1,900
								11.88		STRUC #17026 ANDOVER BRANCH			
								12.20		STRUC #17027 ANDOVER BRANCH			
								13.65		DELAWARE ST/L			

ROUTE NUMBER.....US 301
 INVENTORY DIRECTION....NORTH
 NAME: BLUE STAR MEM HWY

.00 ANNE ARUNDEL CO/L
 .00 SEE US 50

* A,B = UNIMPROVED; C = GRADED & DRAINED; D,E = SOIL, GRAVEL, STONE; F,G = LOW TYPE BITUMINUS; H,I = HIGH TYPE BITUMINUS;
 J = CONCRETE; K = BRICK; L = BLOCK

STATE HIGHWAY ADMINISTRATION OF MARYLAND
 OFFICE OF PLANNING AND PRELIMINARY ENGINEERING
 BUREAU OF HIGHWAY STATISTICS

STATE HIGHWAY LOCATION REFERENCE

ROUTE NUMBER.....US 301 CONTINUED
 INVENTORY DIRECTION....NORTH
 NAME: BLUE STAR MEM HWY

COUNTY-QUEEN ANNES
 SHA DISTRICT.....2
 DATE.....12/31/97

STATE	SYSTEM	FEDERAL	CLASS	FUNC	HWY	ACCESS	MILEPOINT	MILEPOINT	DESCRIPTION	MARKED LANES	SURFACE WIDTH/TYPE*	AAOT
PRIMARY	R	FAP	127	R	2	DIVIDED PART	11.93	US0050	BLUE STAR MEM HWY (BACK)	4	48I	12,000
							12.06		US 50 (WB/L)			
							12.06		STRUC #17010			
	U						12.48	MJ0018C	QUEENSTOWN RD			
							12.82		IN CORP LMTS QUEENSTOWN			
	R						12.99	MJ0456A	DEL RHODES AVE			
							13.10		OUT CORP LMTS QUEENSTOWN			15,850
							17.75	MJ0213	WYE MILLS CENTREVILLE RD			
							17.90					
							19.80		STRUC #17015 OLD MILL STREAM	4	48J	8,532
							20.67	MJ0304	CENTREVILLE RUTHSBURG RD			7,700
							21.59		R/R #MODE 526 382 I			
							22.14					
							22.33	MJ0305	HOPE RD	4	48I	
							22.40					
							25.09	MJ0834	HAYDEN HOPE RD			11,700
							26.74	MJ0405	BRIDGETOWN RD			
							28.72	MJ0019	MAIN ST			9,450
							30.25	MJ0302	BARCLAY RD			
							32.56	MJ0300	CHURCH HILL SUDLERSVILLE RD			9,800
							34.72	MJ0290	ODDLEY CROSS RD			
							34.72		STRUC #17011			
							35.00		STRUC #17012 RED LION BRANCH			
							38.13	MJ0544	MCGINNES RD			
							39.17		STRUC #17013 UNICORN BRANCH			
							39.64		STRUC #17014 CHESTER RIVER			
							39.64		KENT CO/L			
ROUTE NUMBER.....MD 302 INVENTORY DIRECTION....EAST NAME: BARCLAY RD												
SECONDARY	R	NFA		R	9	UNOIVED NONE	.00	US0301	BLUE STAR MEM HWY	2	22I	2,050
							2.00					2,175
	U						3.36		STRUC #17028 DONKEY CREEK			
							3.45		IN CORP LMTS BARCLAY			
							3.46		R/R #MODE 526 401 F			
							3.49	MJ0313	SUDLERSVILLE GOLDSBOROUGH RD	2	34I	1,700
	R						3.69		OUT CORP LMTS BARCLAY			
							3.71					
							7.70		CAROLINE CO/L	2	22I	

* A,B = UNIMPROVED; C = GRADED & DRAINED; D,E = SOIL, GRAVEL, STONE; F,G = LOW TYPE BITUMINUS; H,I = HIGH TYPE BITUMINUS;
 J = CONCRETE; K = BRICK; L = BLOCK

STATE HIGHWAY LOCATION REFERENCE

ROUTE NUMBER.....MD 303
 INVENTORY DIRECTION.....NORTH
 NAME: MAIN ST

COUNTY-QUEEN ANNES
 SHA DISTRICT.....2
 DATE.....12/31/87

....STATE....	SYSTEM ..FEDERAL...	FUNC CLASS	HWY TYPE	ACCESS CTL	MILEPOINT	MILEPOINT	DESCRIPTION	MARKED LANES	SURFACE WIDTH/TYPE*	AAOT
SECONDARY	U NFA	R	8	UNDIVIDED NONE	.00		TALBOT CO/L	2	20I	399
	R				.20		OUT CORP LMTS QUEEN ANNE	2	21I	
	FAS 1305	7			.25	MJ0309	CORDOVA RD	2	24I	
					.42	MJ0404	WYE MILLS QUEEN ANNE RD			

ROUTE NUMBER.....MD 304
 INVENTORY DIRECTION.....EAST
 NAME: CORSICA NECK RD

SECONDARY	R NFA	R	8	UNDIVIDED NONE	.00	CDD142	SPIDER WEB RD	2	20H	500
MUNICIPAL	U				2.44		IN CORP LMTS CENTREVILLE	2	26I	1,100
					2.44		END STATE MAINTENANCE			
					2.44		BEGIN MUNICIPAL MAINTENANCE			
					2.44		STRUC #17029 CORSICA CREEK			
NAME: CHESTERFIELD AVE					2.62					
					2.84			2	41I	3,500
					2.96			2	45I	
					3.03			2	36I	
					3.17			2	27I	
	FAS 1300	7			3.25					
NAME: WATER ST					3.32	MJ0213	COMMERCE ST	2	26I	2,800
					3.32					
NAME: RAILROAD AVE					3.39			2	36I	
					3.50		R/R #MOOE 526 378 N			
					3.58			2	40I	
					3.96			2	28I	
SECONDARY	R				4.02		OUT CORP LMTS CENTREVILLE	2	24I	
NAME: CENTREVILLE RUTHSBURG RD					4.02					
					4.02		END MUNICIPAL MAINTENANCE			
					4.02		BEGIN STATE MAINTENANCE			
					5.85	USD301	BLUE STAR MEM HWY			2,600
					10.09	MJ0481	RUTHSBURG RD	2	22I	1,000
NAME: RUTHSBURG BRIDGETOWN RD					10.09					
					11.35		STRUC #17042 GERMAN BRANCH			
					13.96	MJ0405	PRICE STATION RD			1,600
					14.85		STRUC #5018 MASON BRANCH			
					14.85		CAROLINE CO/L			

* A, B = UNIMPROVED; C = GRADED & DRAINED; D, E = SOIL, GRAVEL, STONE; F, G = LOW TYPE BITUMINUS; H, I = HIGH TYPE BITUMINUS;
 J = CONCRETE; K = BRICK; L = BLOCK

STATE HIGHWAY ADMINISTRATION OF MARYLAND
 OFFICE OF PLANNING AND PRELIMINARY ENGINEERING
 BUREAU OF HIGHWAY STATISTICS

STATE HIGHWAY LOCATION REFERENCE

ROUTE NUMBER.....MD 305
 INVENTORY DIRECTION.....EAST
 NAME: HOPE RD

COUNTY-QUEEN ANNES
 SHA DISTRICT.....2
 DATE.....12/31/87

SYSTEM	FUNC	HWY	ACCESS	MILEPOINT	MILEPOINT DESCRIPTION	MARKED	SURFACE	AADT			
....STATE....	..FEDERAL...	CLASS	TYPE	CTL	LANES	WIDTH/TYPE*				
SECONDARY	U	NFA	R	8	DIVIDED NONE	.00	MJD213	CENTREVILLE CHURCH HILL RD	2	36I	900
					UNDIVIDED	.03			2	41I	
	R					.40		OUT CORP LMTS CENTREVILLE	2	22I	
						2.91			2	20I	
						2.93					400
						2.94	USD301	BLUE STAR MEM HWY			
						2.98			2	24F	
						3.14		R/R #MDDE 526 383 K	2	17G	
						5.15	CJ0094	HAYDEN HOPE RD			

ROUTE NUMBER.....MD 309
 INVENTORY DIRECTION.....NORTH
 NAME: STARR RD

SECONDARY	R	FAS	13D5	R	7	UNDIVIDED NONE	.00	TALBOT CO/L	2	24I	1,146
			13D2				.23	MJD303	2	22I	
							.36	MJD404			
							2.44	MJD481			600
							6.61		2	2DH	
							9.17		2	24I	
							9.21	MJD213			
								WYE MILLS CENTREVILLE RD			

ROUTE NUMBER.....MD 313
 INVENTORY DIRECTION.....NORTH
 NAME: SUOLERSVILLE GOLDBOROUGH RD

SECONDARY	R	FAS	1283	R	7	UNDIVIDED NONE	.00	CAROLINE CO/L	2	22I	1,900
							.00	STRUC #5003 LONG MARSH DITCH			
							1.95	MJD019			1,500
							2.63				1,350
							3.58				2,125
	U						5.36	IN CORP LMTS BARCLAY			
							5.70	MJD302			2,550
							5.75	BARCLAY RD			
							5.98	R/R #MDDE 526 4D2 M			
	R						7.10	OUT CORP LMTS BARCLAY	2	25I	
							8.14		2	22I	
	U						8.18	IN CORP LMTS SUOLERSVILLE			
NAME: S CHURCH ST							8.18				
							8.41		2	4DI	
							8.50		2	34I	
NAME: N CHURCH ST							8.76	MJD300			
								MAIN ST			

* A,B = UNIMPROVED; C = GRADED & DRAINED; D,E = SOIL, GRAVEL, STONE; F,G = LOW TYPE BITUMINUS; H,I = HIGH TYPE BITUMINUS;
 J = CONCRETE; K = BRICK; L = BLOCK

STATE HIGHWAY ADMINISTRATION OF MARYLAND
OFFICE OF PLANNING AND PRELIMINARY ENGINEERING
BUREAU OF HIGHWAY STATISTICS

PAGE..... 12

STATE HIGHWAY LOCATION REFERENCE

ROUTE NUMBER.....MD 456A
INVENTORY DIRECTION....NORTH
NAME: DEL RHODES AVE

COUNTY-QUEEN ANNES
SHA DISTRICT.....2
DATE.....12/31/87

.....STATE.....	SYSTEM ..FEDERAL...	FUNC CLASS	HWY TYPE	ACCESS CTL	MILEPOINT	MILEPOINT DESCRIPTION	MARKED LANES	SURFACE WIDTH/TYPE*	AADT
SECONDARY	R NFA	R	9	NONE	.00	USDD5J BLUE STAR MEM HWY	2	35I	1,599
			8	UNDIVIDED	.02	USD050QB SPUR	2	22I	
	U				.47	STRUC #17D35 WYE RIVER			
					.52	IN CORP LMTS QUEENSTOWN			
					.56	MJD456B RAILROAD AVE			
					.85		2	24I	
				DIVIDED	.88	USD301 BLUE STAR MEM HWY			
				UNDIVIDED	.92				
					.94		2	22I	
					1.12		2	24I	
					1.19		2	25I	
					1.21	MJD018C MAIN ST			

ROUTE NUMBER.....MD 456B
INVENTORY DIRECTION....EAST
NAME: RAILROAD RD

SECONDARY	R NFA	R	9	UNDIVIDED	.00	MJD018C QUEENSTOWN RD	2	24I	299
	U				.50	IN CORP LMTS QUEENSTOWN			
					.70	MJD456A DEL RHODES AVE			

ROUTE NUMBER.....MD 481
INVENTORY DIRECTION....NORTH
NAME: RUTHSBURG RD

SECONDARY	R NFA	R	8	UNDIVIDED	.00	MJD309 STARR RD	2	20I	400
					2.59	STRUC #17D36 BLOCKSTON BRANCH			
					5.14	MJD304 CENTREVILLE RUTHSBURG RD			

ROUTE NUMBER.....MD 544
INVENTORY DIRECTION....EAST
NAME: MCGINNES RD

SECONDARY	R FAS 1296	R	7	UNDIVIDED	.00	MJD213 CHESTERTOWN CHURCH HILL RD	2	24I	2,275
					2.98	STRUC #17D37 FOREMAN BRANCH			
					4.76				2,250
					5.87	STRUC #17D45 PEARL CREEK			
					5.97				1,875
					7.04	MJD290 DUDLEY CROSS RD			
					7.60	STRUC #17D38 RED LION BRANCH			
					9.36	USD301 BLUE STAR MEM HWY			
					9.56	MJD313 SUDLERSVILLE MILLINGTON RD			

* A,B = UNIMPROVED; C = GRADED & DRAINED; D,E = SOIL, GRAVEL, STONE; F,G = LOW TYPE BITUMINUS; H,I = HIGH TYPE BITUMINUS;
J = CONCRETE; K = BRICK; L = BLOCK

STATE HIGHWAY ADMINISTRATION OF MARYLAND
OFFICE OF PLANNING AND PRE-IMINARY ENGINEERING
BUREAU OF HIGHWAY STATISTICS

STATE HIGHWAY LOCATION REFERENCE

ROUTE NUMBER.....MD 552
INVENTORY DIRECTION.....NORTH
NAME: DOMINION RD

COUNTY-QUEEN ANNES
SHA DISTRICT.....2
DATE.....12/31/87

SYSTEM		FUNC CLASS	HWY TYPE	ACCESS CTL	MILEPOINT	MILEPOINT DESCRIPTION	MARKED LANES	SURFACE WIDTH/TYPE*	AADT
STATE	FEDERAL								
SECONDARY	R NFA	R 9	UNDIVIDED	NONE	.00	MJ00199 LITTLE CREEK RD (BACK)	2	18I	1,999
					.04		2	22I	
		8			.35		2	24I	
					.38		2	22I	
					2.13	MJ00198 OLD STEVENSVILLE RD	3	32I	
					2.22	US0050 BLUE STAR MEM HWY			

ROUTE NUMBER.....MD 662
INVENTORY DIRECTION.....NORTH
NAME: WYE MILLS EASTON RD

SECONDARY	R NFA	R 8	UNDIVIDED	NONE	.00	TALBOT CO/L	2	21I	2,325
					.06	STRUC #17039 WYE EAST RIVER			
		9			.08	MJ0213 WYE MILLS CENTREVILLE RD	2	22I	
					1.38	MJ0662B US 50 SPUR	2	24I	
					1.40	US0050 OCEAN GATEWAY			

ROUTE NUMBER.....MD 662B
INVENTORY DIRECTION.....SOUTH
NAME: US 50 SPUR

SECONDARY	R NFA	R 9	UNDIVIDED	NONE	.00	US0050 OCEAN GATEWAY	2	12J	
					.08	MJ0662 WYE MILLS EASTON RD			

ROUTE NUMBER.....MD 759B
INVENTORY DIRECTION.....EAST
NAME: OLD US 50

SECONDARY	R NFA	R 9	UNDIVIDED	NONE	.00	ROAD END	2	20I	199
					.22	MJ0018A LOVE POINT RD			

ROUTE NUMBER.....MD 802
INVENTORY DIRECTION.....NORTH
NAME: OLD MD 33

SECONDARY	R NFA	R 9	UNDIVIDED	NONE	.00	MJ0008 KENT POINT RD	2	22I	499
					.04		2	16G	
					.29	MJ0008A BATTS NECK RD	2	18G	
					.59		2	16G	
					.93	MJ0008B VESTFIELD RD			
					.98		2	22I	
					1.03	MJ0008 KENT POINT RD			

* A,B = UNIMPROVED; C = GRADED & DRAINED; D,E = SOIL, GRAVEL, STONE; F,G = LOW TYPE BITUMINUS; H,I = HIGH TYPE BITUMINUS;
J = CONCRETE; K = BRICK; L = BLOCK

STATE HIGHWAY ADMINISTRATION OF MARYLAND
 OFFICE OF PLANNING AND PRELIMINARY ENGINEERING
 BUREAU OF HIGHWAY STATISTICS

PAGE..... 14

STATE HIGHWAY LOCATION REFERENCE

ROUTE NUMBER.....MO 834
 INVENTORY DIRECTION....EAST
 NAME: HAYDEN HOPE RO

COUNTY-QUEEN ANNES
 SHA DISTRICT.....2
 DATE.....12/31/87

....STATE....	SYSTEM	..FEDERAL...	FUNC CLASS	HWY TYPE	ACCESS CTL	MILEPOINT MILEPOINT DESCRIPTION	MARKED LANES	SURFACE WIDTH/TYPE*	AAOT
SECONDARY	R	NFA	R 9	UNOIVEO	NONE	.00	CJ00403 WHITE MARSH RD	2	50I	299
						.02	US 301 (SB/L) BLUE STAR MEM HWY	2	24I	
						.13	US0301 BLUE STAR MEM HWY (NB/L)			
						.15		2	18F	
						.16	R/R #MOOE 526 389 B			
						.16	CJ0094 HAYDEN HOPE RO (AHEAD)			

ROUTE NUMBER.....MO 835
 INVENTORY DIRECTION....NORTH
 NAME: SEWARD MARINA RO

SECONDARY	R	NFA	R 9	UNOIVEO	NONE	.00	MJ0018C QUEENSTOWN RD	2	24I	
						.12	US0050 BLUE STAR MEM HWY			
						.24		2	20I	
						.50	CJ00185 SEWARD MARINA RD			

ROUTE NUMBER.....MO 835A
 INVENTORY DIRECTION....EAST
 NAME: PIER 1 RO

SECONDARY	R	NFA	R 9	UNOIVEO	NONE	.00	CJ0329 PIER 1 RD (BACK)	2	22I	
						.06	MJ0008 KENT POINT RD	2	23I	
						.76	CJ0210 THOMPSON CREEK RD			

ROUTE NUMBER.....MO 835B
 INVENTORY DIRECTION....EAST
 NAME: JACKSON CREEK SERVICE RO

SECONDARY	R	NFA	R 9	UNOIVEO	NONE	.00	CJ0183 JACKSON CREEK LA	2	22I	
						.20	CJ0182 JACKSON CREEK RO			

ROUTE NUMBER.....MO 835C
 INVENTORY DIRECTION....EAST
 NAME: NO NAME

SECONDARY	R	NFA	R 9	UNOIVEO	NONE	.00	MJ0018A LOVE POINT RO	2	24I	
						.05		2	22I	
						.23		2	20I	
						.58		2	23I	
						.61		2	25I	
						.64		2	20I	
						.77	MJ0018A LOVE POINT RO			

* A,B = UNIMPROVED; C = GRADED & DRAINED; O,E = SOIL, GRAVEL, STONE; F,G = LOW TYPE BITUMINUS; H,I = HIGH TYPE BITUMINUS;
 J = CONCRETE; K = BRICK; L = BLOCK

STATE HIGHWAY LOCATION REFERENCE

ROUTE NUMBER.....MD 83F
 INVENTORY DIRECTION....NORTH
 NAME: COCKEY LA

COUNTY-QUEEN ANNES
 SHA DISTRICT.....2
 DATE.....12/31/87

SYSTEM	FEDERAL	FUNC CLASS	HWY TYPE	ACCESS CTL	MILEPOINT	MILEPOINT DESCRIPTION	MARKED LANES	SURFACE WIDTH/TYPE*	AADT
SECONDARY	R	NFA	R 9	DIVIDED	NONE	.00 MDD18A LOVE POINT RD .11 CDD6D5 BUSINESS PARK DR	4	48I	


ROUTE NUMBER.....MD 837
 INVENTORY DIRECTION....NORTH
 NAME: CHURCH CIRCLE

SECONDARY	U	NFA	R 9	UNDIVIDED	NONE	.00 MDD300 MAIN ST .04 OUT CORP LMTS SUDLERSVILLE .09 IN CORP LMTS SUDLERSVILLE .12 MDD313 CHURCH ST	2	44G	199
-----------	---	-----	-----	-----------	------	---	---	-----	-----

ROUTE NUMBER.....MD 838
 INVENTORY DIRECTION....NORTH
 NAME: CARMICHAEL RD

SECONDARY	R	NFA	R 8	UNDIVIDED	NONE	5.13 CDD156 CARMICHAEL RD (BACK) 5.19 STRUC #17D4D WYE NARROWS 5.26 CDD4DS WYE ISLAND RD (AHEAD)	2	13L	799
-----------	---	-----	-----	-----------	------	--	---	-----	-----

* A,B = UNIMPROVED; C = GRADED & DRAINED; D,E = SOIL, GRAVEL, STONE; F,G = LOW TYPE BITUMINUS; H,I = HIGH TYPE BITUMINUS;
 J = CONCRETE; K = BRICK; L = BLOCK

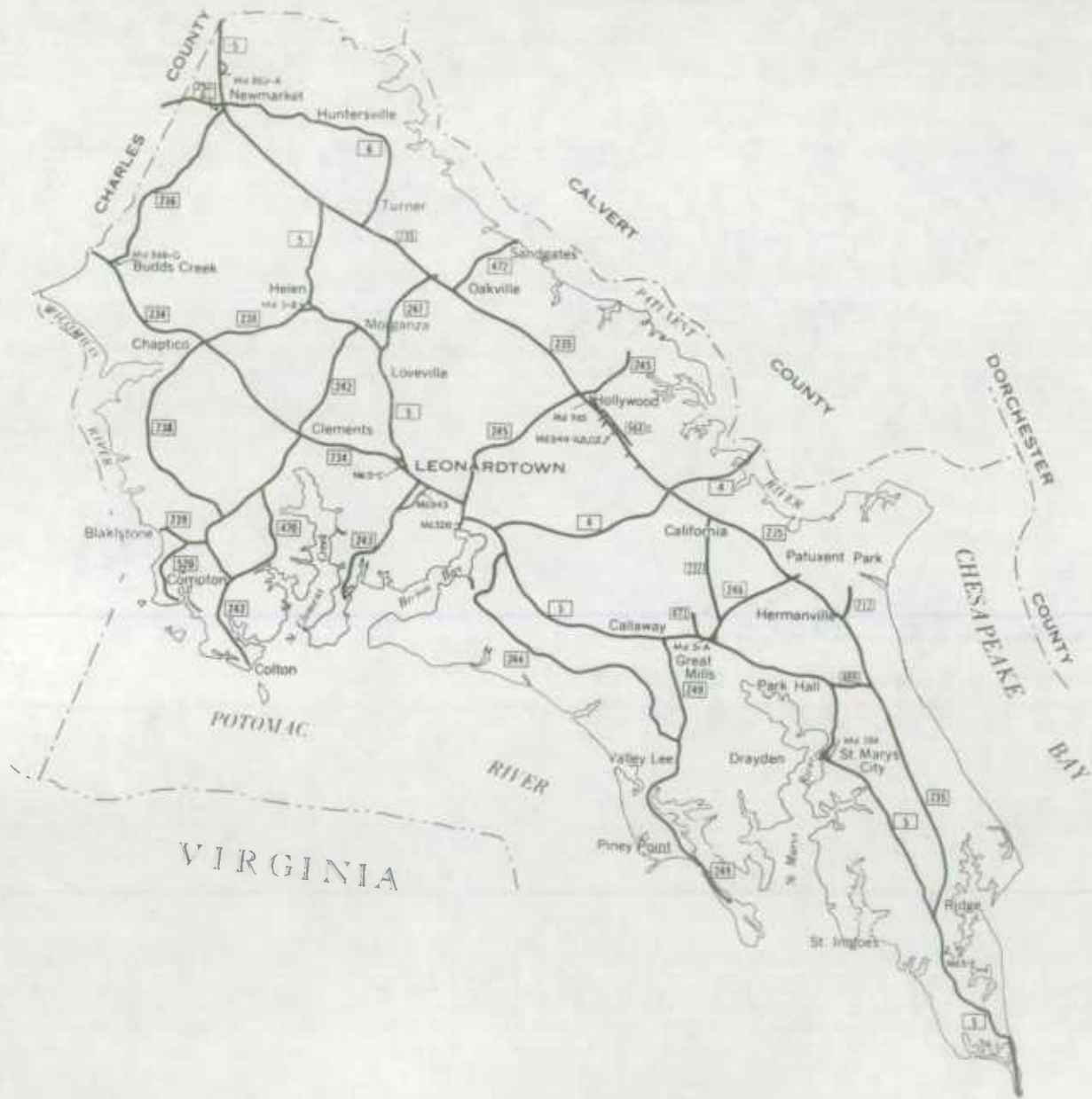


1988

HIGHWAY LOCATION REFERENCE

**SAINT MARYS
COUNTY**

SM

ST. MARYS COUNTY

STATE HIGHWAY LOCATION REFERENCE

ROUTE NUMBER.....MD 4
 INVENTORY DIRECTION....NORTH
 NAME: ST ANDREWS CHURCH RD

COUNTY-SAINT MARYS
 SHA DISTRICT.....5
 DATE.....12/31/87

.....STATE.....	SYSTEM		FUNC CLASS	HWY TYPE	ACCESS CTL	MILEPOINT	MILEPOINT DESCRIPTION	MARKED LANES	SURFACE WIDTH/TYPE*	AADT
	R	FAP								
PRIMARY	R	FAP 259	R 6	UNDIVIDED	NONE	.00	MJ0005 LEONARDTOWN RD	2	22I	10,350
			2	DIVIDED	PART	5.04	STRUC #18035			
				UNDIVIDED		6.17	MJ0235 THREE NOTCH RD	2	24I	
				UNDIVIDED		6.67				
				DIVIDED		7.15				
				UNDIVIDED		7.42				
				DIVIDED		7.72				
				UNDIVIDED		7.93				
						8.27	STRUC #18033 KINGSTON CREEK			
				DIVIDED		8.34				
				UNDIVIDED		8.58				
						8.64				
						9.52	STRUC #4019 PATUXENT RIVER	2	28J	
						9.52	CALVERT CO/L			

ROUTE NUMBER.....MD 5
 INVENTORY DIRECTION....NORTH
 NAME: POINT LOOKOUT RD

SECONDARY	R	NFA	R 9	UNDIVIDED	NONE	.00		2	14I	3,400
						.07		2	20I	
			8			.58				
						1.34		2	24I	
						1.72		2	20I	
		FAS 1225	7			2.96				
						3.99		2	22I	
						4.82	MJ0005F OLD MD 5			
						6.86	MJ0235 THREE NOTCH RD	2	24I	3,600
						10.40	STRUC #18010 CHURCH CREEK			
						12.82	MJ0584 OLD POINT LOOKOUT RD			
						13.07	MJ0584 OLD POINT LOOKOUT RD			4,900
						13.38	STRUC #18009 FISHERMAN CREEK			
						14.88				5,975
						15.24	MJ0489 PARK HALL RD			6,000
						15.73	STRUC #18003 EASTERN BRANCH			
						17.12	STRUC #18007 HILTON RUN			
		FAP 272	6			19.14	MJ0246 GREAT MILLS RD			10,000
						19.20	MJ0005A MD 5 SPUR			
						19.24	STRUC #18006 ST MARYS RIVER			
						19.42	MJ0471 INDIAN BRIDGE RD			9,925
						20.54		3	34I	
						20.60	MJ0249 PINEY POINT RD			

* A, B = UNIMPROVED; C = GRADED & DRAINED; D, E = SOIL, GRAVEL, STONE; F, G = LOW TYPE BITUMINUS; H, I = HIGH TYPE BITUMINUS;
 J = CONCRETE; K = BRICK; L = BLOCK

STATE HIGHWAY LOCATION REFERENCE

ROUTE NUMBER.....MD 5A
 INVENTORY DIRECTION.....EAST
 NAME: MD 5 SPUR

COUNTY-SAINT MARYS
 SHA DISTRICT.....5
 DATE.....12/31/87

....STATE....	SYSTEM ..FEDERAL...	FUNC CLASS	HWY TYPE	ACCESS CTL	MILEPOINT	MILEPOINT	DESCRIPTION	MARKED LANES	SURFACE WIDTH/TYPE*	AADT
SECONDARY	R NFA	R	9	UNDIVIDED	NONE	.00	MJ0005 POINT LOOKOUT RD	2	20I	
						.16	MJ0246 GREAT MILLS RD			

ROUTE NUMBER.....MD 5B
 INVENTORY DIRECTION.....EAST
 NAME: MD 5 SPUR

SECONDARY	R NFA	R	9	UNDIVIDED	NONE	.00	MJ0238 BUOODS CREEK RD	2	20I	
						.10		2	30I	
						.11	MJ0005 WALDORF LEONAROTOWN RD			

ROUTE NUMBER.....MD 5C
 INVENTORY DIRECTION.....EAST
 NAME: MD 5 SPUR

SECONDARY	R NFA	R	9	UNDIVIDED	NONE	.00	MJ0234 DEEP FALLS RD	2	16I	
						.08	MJ0005 WALDORF LEONAROTOWN RD			

ROUTE NUMBER.....MD 5F
 INVENTORY DIRECTION.....NORTH
 NAME: OLD MD 5

SECONDARY	R NFA	R	9	UNDIVIDED	NONE	.00	MJ0005 WALDORF LEONAROTOWN RD	2	30I	99
						.02		2	20I	
						.19	ROAD END			

ROUTE NUMBER.....MD 5UL
 INVENTORY DIRECTION.....NORTH
 NAME: PROPOSED

PROPOSED	R FAP 272	R	6	DIVIDED	NONE	.00	MJ0005 POINT LOOKOUT RD	4	48I	9,999
						.83	MJ0005 JEFFERSON ST			

ROUTE NUMBER.....MD 6
 INVENTORY DIRECTION.....EAST
 NAME: LAPLATA NEW MARKET RD

SECONDARY	R FAS 1210	R	7	UNDIVIDED	NONE	.00		2	24I	1,825
	NFA		8			1.19	CHARLES CO/L			1,450
						1.19	MD 5 (SB/L)			
						1.24	MJ0005 WALDORF LEONAROTOWN RD (NB/L)	2	20I	
						1.28				

* A,B = UNIMPROVED; C = GRADED & DRAINED; D,E = SOIL, GRAVEL, STONE; F,G = LOW TYPE BITUMINUS; H,I = HIGH TYPE BITUMINUS;
 J = CONCRETE; K = BRICK; L = BLOCK

STATE HIGHWAY ADMINISTRATION OF MARYLAND
OFFICE OF PLANNING AND PRELIMINARY ENGINEERING
BUREAU OF HIGHWAY STATISTICS

PAGE..... 4

STATE HIGHWAY LOCATION REFERENCE

ROUTE NUMBER.....MD 6 CONTINUED
INVENTORY DIRECTION....EAST
NAME: NEW MARKET TURNER RD

COUNTY-SAINT MARYS
SHA DISTRICT.....5
DATE.....12/31/87

SYSTEM	FUNC	HWY	ACCESS	MILEPOINT	MILEPOINT DESCRIPTION	MARKED LANES	SURFACE WIDTH/TYPE*	AADT	
....STATE....	..FEDERAL...	CLASS	TYPE	CTL					
SECONDARY	R	NFA	R	8	UNDIVIDED	NONE			
				3.80			2	16H	1,350
				4.85					
				5.19		STRUC #18012 SWAMP CREEK			
				5.97			2	18H	
				7.16		STRUC #18013 PERSIMMON CREEK	2	18H	
				8.89			2	20H	
				9.62	MJD235	THREE NOTCH RD			

ROUTE NUMBER.....MD 234
INVENTORY DIRECTION....EAST
NAME: BUDDS CREEK RD

SECONDARY	R	FAP	272	R	6	UNDIVIDED	NONE		
				.00					
				.00		CHARLES CO/L	2	24I	4,725
				.88	MJD236	STRUC #18014 BUDDS CREEK			
				4.70		THOMPSON CORNER RD			
				4.92	MJD238	STRUC #18015 HAYDEN RUN			
				4.92		BUDDS CREEK RD			3,025
				8.51					3,375
				9.16	MJD242	COLTON POINT RD			6,525
				9.44		STRUC #18016 CLEMENTS CREEK			
				12.63	MJD005C	MD 5 SPUR	2	27I	
				12.66	MJD005	WALDORF LEONARDTOWN RD			

ROUTE NUMBER.....MD 235
INVENTORY DIRECTION....NORTH
NAME: THREE NOTCH RD

SECONDARY	R	FAP	265	R	6	UNDIVIDED	NONE		
				.00	MJD005	WALDORF LEONARDTOWN RD	2	24I	1,675
				1.08			3	36I	
				1.18			2	24I	
				2.53			3	36I	
				2.74					3,475
				2.83			2	24I	
				4.62			3	36I	
				4.75			2	24I	
				6.69			3	36I	
				6.81			2	24I	
				6.90			3	36I	
				7.03			2	24I	
				7.62			3	36I	
				7.68	MJD489	PARK HALL RD			

* A,B = UNIMPROVED; C = GRADED & DRAINED; D,E = SOIL, GRAVEL, STONE; F,G = LOW TYPE BITUMINUS; H,I = HIGH TYPE BITUMINUS;
J = CONCRETE; K = BRICK; L = BLOCK

STATE HIGHWAY ADMINISTRATION OF MARYLAND
OFFICE OF PLANNING AND PRELIMINARY ENGINEERING
BUREAU OF HIGHWAY STATISTICS

STATE HIGHWAY LOCATION REFERENCE

ROUTE NUMBER.....MD 235 CONTINUED
INVENTORY DIRECTION.....NORTH
NAME: THREE NOTCH RD

COUNTY-SAIN MARYS
SHA DISTRICT.....5
DATE.....12/31/87

SYSTEM		FUNC CLASS	HWY TYPE	ACCESS CTL	MILEPOINT	MILEPOINT DESCRIPTION	MARKED LANES	SURFACE WIDTH/TYPE*	AADT
STATE	FEDERAL								
SECONDARY	R FAP	265 R 6	UNDIVIDED	NONE	7.72		2	24I	6,725
					7.98		3	36I	
					8.07		2	36I	
					8.11		2	24I	
					9.08		3	36I	
					9.21		2	24I	7,975
			DIVIDED		9.90	MJ0712 FOREST PARK RD	4	48I	
		U 14	UNDIVIDED		10.50				
PRIMARY					11.95		4	62I	
					11.98		4	55I	
					11.99	MJ0246 LEXINGTON PARK RD			32,025
					12.16		4	50I	
			DIVIDED		12.22		4	59I	
					12.76		4	50I	
					13.38		4	48I	
		R 2			14.97	MJ0237 CHANCELLORS RUN RD			27,600
					15.40				
					16.55		4	50I	
					16.66	MJ0004 ST ANDREWS CHURCH RD			
					16.70		4	48I	
					17.71	MJ0944F AIRPORT DR			13,200
					18.21	MJ0944E NO NAME			
					18.52	MJ0944D AIRPORT VIEW DR			
					18.73	MJ0944C CLARKS LANDING RD			
					18.90	MJ0944B SANDY BOTTOM RD			
					19.73	MJ0944A ST JOHNS RD			14,825
					20.55	MJ0944 OLD MD 235			
					20.78	MJ0245 SOTTERLEY GATE RD			
					21.84		4	46I	
					23.95		4	48I	
					25.92	MJ0472 SANDGATES RD			9,175
					26.67	MJ0247 LOVEVILLE RD			
					28.02				
					29.37	MJ0006 NEW MARKET TURNER RD	4	46I	
					30.75	MJ0005 LEONARDTOWN RD			

ROUTE NUMBER.....MD 236
INVENTORY DIRECTION.....NORTH
NAME: THOMPSON CORNER RD

SECONDARY	R FAS	1217 R 7	UNDIVIDED	NONE	.00	MJ0234 BUDOS CREEK RD	2	24I	2,375
					.06	MJ0868G OLD MD 234	2	20I	

* A,B = UNIMPROVED; C = GRADED & DRAINED; D,E = SOIL, GRAVEL, STONE; F,G = LOW TYPE BITUMINUS; H,I = HIGH TYPE BITUMINUS;
J = CONCRETE; K = BRICK; L = BLOCK

STATE HIGHWAY ADMINISTRATION OF MARYLAND
 OFFICE OF PLANNING AND PRELIMINARY ENGINEERING
 BUREAU OF HIGHWAY STATISTICS

STATE HIGHWAY LOCATION REFERENCE

ROUTE NUMBER.....MD 236 CONTINUED
 INVENTORY DIRECTION....NORTH
 NAME: THOMPSON CORNER RD

COUNTY-SAIN MARYS
 SHA DISTRICT.....5
 DATE.....12/31/87

SYSTEM	FUNC	HWY	ACCESS	MILEPOINT	MILEPOINT	DESCRIPTION	MARKED	SURFACE	AADT
STATE	FEDERAL	CLASS	TYPE	CTL			LANES	WIDTH/TYPE*	
SECONDARY	R	FAS	1217	R	7	UNDIVID	NONE		
					6.05				
					6.11	MJ0236A		2	22I
					6.18			2	24I
					6.22	MJ0005	OLD MD 236 MD 5 (SB/L) LEONARDTOWN RD (NB/L)		2,375

ROUTE NUMBER.....MD 236A
 INVENTORY DIRECTION....NORTH
 NAME: DLD MD 236

SECONDARY	R	NFA		R	9	UNDIVID	NONE		
					.00	MJ0236	THOMPSON CORNER RD	2	20I
					.18	MJ0005	WALDORF LEONARDTOWN RD		499

ROUTE NUMBER.....MD 237
 INVENTORY DIRECTION....NORTH
 NAME: CHANCELLORS RUN RD

SECONDARY	R	FAS	1223	R	7	UNDIVID	NONE		
					.00	MJ0246	GREAT MILLS RD	2	20I
					2.21				3,499
					2.90			2	24I
					2.99	MJ0235	THREE NOTCH RD		3,999

ROUTE NUMBER.....MD 238
 INVENTORY DIRECTION....NORTH
 NAME: MADDOX RD

SECONDARY	R	FAS	1219	R	7	UNDIVID	NONE		
					.00	MJ0242	COLTON POINT RD	2	20I
					4.72				1,025
					5.74		STRUC #18D18 BURROUGHS RUN		1,675
					6.96		STRUC #18D17 NELSONS RUN		
		NFA		8	7.25	MJ0234	BUDDS CREEK RD	2	21I
NAME: BUDDS CREEK RD					7.25				1,275
					10.85	MJ0005B	MO 5 SPUR		
					10.96	MJ0005	WALDORF LEONARDTOWN RD		

ROUTE NUMBER.....MD 239
 INVENTORY DIRECTION....EAST
 NAME: BUSHWOOD WHARF RD

SECONDARY	R	NFA		R	9	UNDIVID	NONE		
					.00		ROAD END	2	18H
					1.08	MJ0520	WHITE NECK RD		225
					1.64	MJ0242	COLTON POINT RD		

* A,B = UNIMPROVED; C = GRADED & DRAINED; D,E = SOIL, GRAVEL, STONE; F,G = LOW TYPE BITUMINUS; H,I = HIGH TYPE BITUMINUS;
 J = CONCRETE; K = BRICK; L = BLOCK

STATE HIGHWAY LOCATION REFERENCE

ROUTE NUMBER.....MD 242
INVENTORY DIRECTION....NORTH
NAME: COLTON POINT RD

COUNTY-SAINT MARYS
SHA DISTRICT.....S
DATE.....12/31/87

....STATE....	SYSTEM	..FEDERAL...	FUNC CLASS	HWY TYPE	ACCESS CTL	MILEPOINT	MILEPOINT DESCRIPTION	MARKED LANES	SURFACE WIDTH/TYPE*	AADT
SECONDARY	R	NFA	R 8	UNDIVIDED	NONE	.00	CDD141 BEACH RD	2	20I	1,050
		FAS 1218	7			3.05	MDD470 OAKLEY RD			
						4.42	MDD239 BUSHWOOD WHARF RD			2,875
						5.41	MDD238 MADDOX RD	2	24I	4,425
						6.12	STRUC #18D22 TOMAKOKIN CREEK			
						7.00	MDD470 OAKLEY RD			
						7.55		2	22I	
						8.06	STRUC #18D21			
						9.23		2	24I	
						8.71		2	22I	
						8.93	MDD234 DEEP FALLS RD			1,575
						9.46	STRUC #18D20 CLEMENTS CREEK			
						9.73		2	30I	
						9.84		2	38I	
						10.06		2	22I	
						11.11		2	38I	
						11.22		2	22I	
						11.31	STRUC #18D19 LOCUST RUN	2	38I	
						11.43		2	30I	
						11.51		2	38I	
						11.56		2	22I	
						11.72				1,900
						12.05		2	30I	
						12.10		2	22I	
				DIVIDED		12.91		2	36I	
						12.93		2	30I	
						12.94	MDD005 WALDORF LEONARDTOWN RD			

ROUTE NUMBER.....MD 243
INVENTORY DIRECTION....NORTH
NAME: COMPTON RD

SECONDARY	R	NFA	R 9	UNDIVIDED	NONE	.00	ROAD END	2	225	2,500
		FAS 1222	7			.11		2	18I	
						1.53		2	20I	
						3.20				4,400
						4.41				
						4.49	MDD943 OLD MD 243	2	24I	
						4.66	MDD005 WALDORF LEONARDTOWN RD			

* A,9 = UNIMPROVED; C = GRADED & DRAINED; D,E = SOIL, GRAVEL, STONE; F,G = LOW TYPE BITUMINUS; H,I = HIGH TYPE BITUMINUS;
J = CONCRETE; K = BRICK; L = BLOCK

STATE HIGHWAY ADMINISTRATION OF MARYLAND
 OFFICE OF PLANNING AND PRELIMINARY ENGINEERING
 BUREAU OF HIGHWAY STATISTICS

STATE HIGHWAY LOCATION REFERENCE

ROUTE NUMBER.....MD 244
 INVENTORY DIRECTION....EAST
 NAME: BEAUVJE RD

COUNTY-SAIN T MARYS
 SHA DISTRICT.....5
 DATE.....12/31/87

SYSTEM		FUNC CLASS	HWY TYPE	ACCESS CTL	MILEPOINT	MILEPOINT DESCRIPTION	MARKED LANES	SURFACE WIDTH/TYP*	AADT
STATE	FEDERAL								
SECONDARY	R NFA	R 8	UNDIVID	NONE	.00	MJD005 POINT LOOKOUT RD	2	24I	1,700
					.10		2	18I	
		9			1.21	STRUC #18D23 MOLOIER RUN			
					2.05				
		8			5.95	STRUC #18D24 POPLAR HILL CREEK			
					10.11				1,425
					10.28		2	20I	
					10.66		2	40I	
					10.69	MJD249 PINEY POINT RD			

ROUTE NUMBER.....MD 245
 INVENTORY DIRECTION....NORTH
 NAME: WASHINGTON ST

SECONDARY	U FAS 1220	R 7	UNDIVID	NONE	.00	MJD005 JEFFERSON ST/WASHINGTON ST	2	37I	7,300
					.54		2	22I	
	R				.96	OUT CORP LMTS LEONAROTOWN			
NAME: OLD HOLLYWOOD RD					.96				5,100
					1.81				
					3.62	STRUC #18D25 BROOKS RUN			
					5.28		2	24I	
NAME: SOTTERLEY GATE RD					5.34	MJU235 THREE NOTCH RD	2	27I	2,600
					5.34				
					5.39		2	20I	
					7.66	CJ0185 STEER HORN NECK RD			

ROUTE NUMBER.....MD 246
 INVENTORY DIRECTION....EAST
 NAME: GREAT MILLS RD

SECONDARY	R FAP 272	R 6	UNDIVID	NONE	.00	MJD005 POINT LOOKOUT RD	2	24I	13,800
					.16	MJD005A MD 5 SPUR			
			DIVIDED		.81		2	22I	
		U 14			.98	MJD237 CHANCELLORS RUN RD	2	28I	
			UNDIVID		1.06		2	24I	
					1.65		3	36I	
					1.91		4	50I	
					2.16		4	48I	
			DIVIDED		2.41		4	44I	
					2.90		4	48I	
					3.24		4	52I	
	NFA	R 9	UNDIVID		3.31	MJD235 THREE NOTCH RD	4	44I	
NAME: LEXINGTON PARK RD			DIVIDED		3.31				
					3.31				

* A,B = UNIMPROVED; C = GRADED & DRAINED; D,E = SOIL, GRAVEL, STONE; F,G = LOW TYPE BITUMINUS; H,I = HIGH TYPE BITUMINUS;
 J = CONCRETE; K = BRICK; L = BLOCK

STATE HIGHWAY LOCATION REFERENCE

ROUTE NUMBER.....MD 246 CONTINUED
 INVENTORY DIRECTION....EAST
 NAME: LEXINGTON PARK RD

COUNTY-SAIN T MARYS
 SHA DISTRICT.....5
 DATE.....12/31/87

STATE	SYSTEM	FEDERAL	FUNC CLASS	HWY TYPE	ACCESS CTL	MILEPOINT	MILEPOINT DESCRIPTION	MARKED LANES	SURFACE WIDTH/TYPE*	AADT
SECONDARY	R	NFA	R 9	UNDIVIDED	NONE	3.36 3.39	ROAD END	3	44I	13,800

ROUTE NUMBER.....MD 247
 INVENTORY DIRECTION....NORTH
 NAME: LOVEVILLE RD

SECONDARY	R	FAS NFA	1224 R 9	UNDIVIDED	NONE	.00 2.88 2.94	MJ0005 WALDORF LEONARDTOWN RD MJ0235 THREE NOTCH RD CJ0065 QUEEN TREE RD	2 2	22I 20H	2,850
-----------	---	------------	-------------	-----------	------	---------------------	---	--------	------------	-------

ROUTE NUMBER.....MD 249
 INVENTORY DIRECTION....NORTH
 NAME: PINEY POINT RD

SECONDARY	R	NFA	R 8	UNDIVIDED	NONE	.00 1.44 1.48 1.67 2.43 3.33 6.66 6.72 9.85 9.87	CJ0327 INDIGO POINT RD (BACK) STRUC #18026 ST GEORGE CREEK BEAUVUE RD MJ0244 POINT LOOKOUT RD	2 2 2	20I 24H 24I	3,625 3,600 4,225
-----------	---	-----	-----	-----------	------	---	--	-------------	-------------------	-----------------------------

ROUTE NUMBER.....MD 326
 INVENTORY DIRECTION....NORTH
 NAME: WASHINGTON ST

SECONDARY	U	FAS	1220 R 7	UNDIVIDED	NONE	.00 .22 .27 .27 .27 .29 .29 .29 .29 .33	ROAD END END STATE MAINTENANCE BEGIN MUNICIPAL MAINTENANCE FENWICK ST/WASHINGTON ST	2 2 4	30I 60I 99I	1,799
-----------	---	-----	-------------	-----------	------	--	--	-------------	-------------------	-------

* A, B = UNIMPROVED; C = GRADED & DRAINED; D, E = SOIL, GRAVEL, STONE; F, G = LOW TYPE BITUMINUS; H, I = HIGH TYPE BITUMINUS;
 J = CONCRETE; K = BRICK; L = BLOCK

STATE HIGHWAY ADMINISTRATION OF MARYLAND
 OFFICE OF PLANNING AND PRELIMINARY ENGINEERING
 BUREAU OF HIGHWAY STATISTICS

STATE HIGHWAY LOCATION REFERENCE

ROUTE NUMBER.....MD 470
 INVENTORY DIRECTION....NORTH
 NAME: OAKLEY RD

COUNTY-SAIN MARYS
 SHA DISTRICT.....5
 DATE.....12/31/87

SYSTEM	FUNC	HWY	ACCESS							MARKED	SURFACE	
....STATE....	..FEDERAL...	CLASS	TYPE	CTL	MILEPOINT	MILEPOINT	DESCRIPTION	LANES	WIDTH/TYPE*	AADT
SECONDARY	R	NFA	R	8	UNDIVED	NONE	.00	MJ0242	COLTON POINT RD	2	18H	725
							2.89		STRUC #18027 TOMAKOKIN CREEK			
							3.78	MJ0242	COLTON POINT RD			

ROUTE NUMBER.....MD 471
 INVENTORY DIRECTION....NORTH
 NAME: INDIAN BRIDGE RD

SECONDARY	R	NFA	R	9	UNDIVED	NONE	.00	MJ0035	POINT LOOKOUT RD	2	18H	1,000
							.34		STRUC #18028 ST MARYS RIVER			
							1.00		STRUC #18029 JARBOESVILLE RUN			
							1.02	CJ0232	INDIAN BRIDGE RD (AHEAD)			

ROUTE NUMBER.....MD 472
 INVENTORY DIRECTION....NORTH
 NAME: SANDGATES RD

SECONDARY	R	NFA	R	8	UNDIVED	NONE	.00	MJ0235	THREE NOTCH RD	2	20I	1,700
				9			2.40					
							2.59	CJ0636	SANDGATES RD (AHEAD)			

ROUTE NUMBER.....MD 489
 INVENTORY DIRECTION....EAST
 NAME: PARK HILL RD

SECONDARY	R	NFA	R	8	UNDIVED	NONE	.00	MJ0005	POINT LOOKOUT RD	2	18H	1,175
							1.21			2	25I	
							1.29	MJ0235	THREE NOTCH RD			

ROUTE NUMBER.....MD 520
 INVENTORY DIRECTION....NORTH
 NAME: BAILEY RD

SECONDARY	R	NFA	R	9	UNDIVED	NONE	.00		ROAD END	2	18H	425
				8			.67					
							2.64	MJ0239	BUSHWOOD WHARF RD			

ROUTE NUMBER.....MD 584
 INVENTORY DIRECTION....NORTH
 NAME: OLD POINT LOOKOUT RD

SECONDARY	R	NFA	R	9	UNDIVED	NONE	.00	MJ0005	POINT LOOKOUT RD	2	18I	499
-----------	---	-----	---	---	---------	------	-----	--------	------------------	---	-----	-----

* A,B = UNIMPROVED; C = GRADED & DRAINED; D,E = SOIL, GRAVEL, STONE; F,S = LOW TYPE BITUMINUS; H,I = HIGH TYPE BITUMINUS;
 J = CONCRETE; K = BRICK; L = BLOCK

STATE HIGHWAY LOCATION REFERENCE

ROUTE NUMBER.....MD 584 CONTINUED
 INVENTORY DIRECTION....NORTH
 NAME: OLD POINT LOOKOUT RD

COUNTY-SAIN MARYS
 SHA DISTRICT.....S
 DATE.....12/31/87

STATE	SYSTEM FEDERAL	FUNC CLASS	HWY TYPE	ACCESS CTL	MILEPOINT	MILEPOINT DESCRIPTION	MARKED LANES	SURFACE WIDTH/TYPE*	AADT
SECONDARY	R NFA	R 9	UNDIVIDED	NONE	.04 .13 .38 .41	MJDD05 POINT LOOKOUT RD	2 2 2	22H 18H 20I	499

ROUTE NUMBER.....MD 712
 INVENTORY DIRECTION....NORTH
 NAME: FOREST PARK RD

SECONDARY	R NFA	R 8	UNDIVIDED	NONE	.00 1.11	MJD235 POINT LOOKOUT RD CJ0663 PINE HILL RUN RD	2	22H	3,275
-----------	-------	-----	-----------	------	-------------	--	---	-----	-------

ROUTE NUMBER.....MD 863A
 INVENTORY DIRECTION....NORTH
 NAME: SERVICE RD

SECONDARY	R NFA	R 9	UNDIVIDED	NONE	.00 .17	MJ0005 POINT LOOKOUT RD MJ0005 POINT LOOKOUT RD	2	20I	
-----------	-------	-----	-----------	------	------------	--	---	-----	--

ROUTE NUMBER.....MD 868G
 INVENTORY DIRECTION....EAST
 NAME: OLD MD 234

SECONDARY	R NFA	R 9	UNDIVIDED	NONE	.00 .07	MJ0236 THOMPSON CORNER RD ROAD END	2	16H	99
-----------	-------	-----	-----------	------	------------	---------------------------------------	---	-----	----

ROUTE NUMBER.....MD 943
 INVENTORY DIRECTION....NORTH
 NAME: OLD MD 243

SECONDARY	U NFA	R 9	UNDIVIDED	NONE	.00 .18	MJ0243 COMPTON RD MJDD05 POINT LOOKOUT RD	2	20I	699
-----------	-------	-----	-----------	------	------------	--	---	-----	-----

ROUTE NUMBER.....MD 944
 INVENTORY DIRECTION....NORTH
 NAME: OLD MD 235

SECONDARY	R NFA	R 9	UNDIVIDED	NONE	.00 .17 .38 2.23	CJ0203 CLARKS MILL RD MJ0944D AIRPORT VIEW DR MJ0944C CLARKS LANDING RD MJ0235 THREE NOTCH RD	2	24I	1,899
-----------	-------	-----	-----------	------	---------------------------	--	---	-----	-------

* A,B = UNIMPROVED; C = GRADED & DRAINED; D,E = SOIL, GRAVEL, STONE; F,G = LOW TYPE BITUMINUS; H,I = HIGH TYPE BITUMINUS;
 J = CONCRETE; K = BRICK; L = BLOCK

STATE HIGHWAY ADMINISTRATION OF MARYLAND
 OFFICE OF PLANNING AND PRELIMINARY ENGINEERING
 BUREAU OF HIGHWAY STATISTICS

STATE HIGHWAY LOCATION REFERENCE

ROUTE NUMBER.....MD 944A
 INVENTORY DIRECTION....EAST
 NAME: ST JOHNS RD

COUNTY-SAINT MARYS
 SHA DISTRICT.....5
 DATE.....12/31/87

SYSTEM		FUNC CLASS	HWY TYPE	ACCESS CTL	MILEPOINT	MILEPOINT DESCRIPTION	MARKED LANES	SURFACE WIDTH/TYPE*	AADT
STATE	FEDERAL								
SECONDARY	R NFA	R 9	UNDIVIDED	NONE	4.05	CJD215 ST JOHNS RD (BACK)	2	24I	
					4.11	MJD235 THREE NOTCH RD			
					4.23	CJD215 ST JOHNS RD (AHEAD)			
ROUTE NUMBER.....MD 944B INVENTORY DIRECTION....EAST NAME: SANDY BOTTOM RD									
SECONDARY	R NFA	R 9	UNDIVIDED	NONE	1.06	CJD225 SANDY BOTTOM RD (BACK)	2	20I	
					1.08	MJD235 THREE NOTCH RD			
ROUTE NUMBER.....MD 944C INVENTORY DIRECTION....EAST NAME: CLARKS LANDING RD									
SECONDARY	R NFA	R 8	UNDIVIDED	NONE	.00	MJD235 THREE NOTCH RD	2	46I	2,199
					.03	MJD944 OLD MD 235			
ROUTE NUMBER.....MD 944D INVENTORY DIRECTION....EAST NAME: AIRPORT VIEW DR									
SECONDARY	R NFA	R 9	UNDIVIDED	NONE	.00	MJD944 OLD MD 235	2	36I	
					.03	MJD235 THREE NOTCH RD			
					.06	CJD733 AIRPORT VIEW DR (AHEAD)			
ROUTE NUMBER.....MD 944E INVENTORY DIRECTION....WEST NAME: NO NAME									
SECONDARY	R NFA	R 9	UNDIVIDED	NONE	.00	MJD235 THREE NOTCH RD	2	28I	
					.02	OPD152 NO NAME (AHEAD)			
ROUTE NUMBER.....MD 944F INVENTORY DIRECTION....WEST NAME: AIRPORT DR									
SECONDARY	R NFA	R 9	DIVIDED	NONE	.00	MJD235 THREE NOTCH RD	2	37I	
					.02	CJD466 AIRPORT DR (AHEAD)			

* A,B = UNIMPROVED; C = GRADED & DRAINED; D,E = SOIL, GRAVEL, STONE; F,G = LOW TYPE BITUMINUS; H,I = HIGH TYPE BITUMINUS;
 J = CONCRETE; K = BRICK; L = BLOCK


STATE HIGHWAY LOCATION REFERENCE

ROUTE NUMBER.....MD 945
 INVENTORY DIRECTION.....NORTH
 NAME: OLD MD 235

COUNTY-SAIN MARYS
 SHA DISTRICT.....5
 DATE.....12/31/87

STATE	SYSTEM	FEDERAL	FUNC CLASS	HWY TYPE	ACCESS CTL	MILEPOINT	MILEPOINT DESCRIPTION	MARKED LANES	SURFACE WIDTH/TYPE*	AADT
SECONDARY	R	NFA	R 9	UNDIVIDED	NONE	.00	ROAD END	2	24I	1,099
						.06	SPUR TO MD 235			
						.10	SPUR FR MD 235			
						.11	ROAD END			

* A,S = UNIMPROVED; C = GRADED & DRAINED; D,E = SOIL, GRAVEL, STONE; F,G = LOW TYPE BITUMINUS; H,I = HIGH TYPE BITUMINUS;
 J = CONCRETE; K = BRICK; L = BLOCK

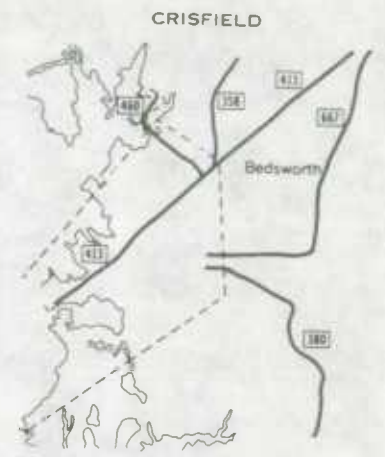
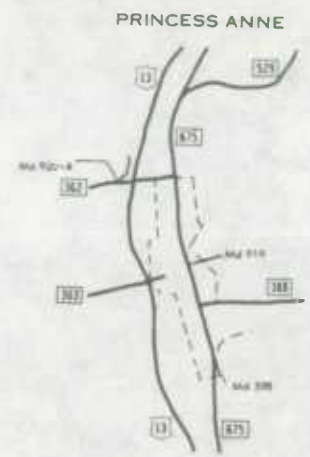
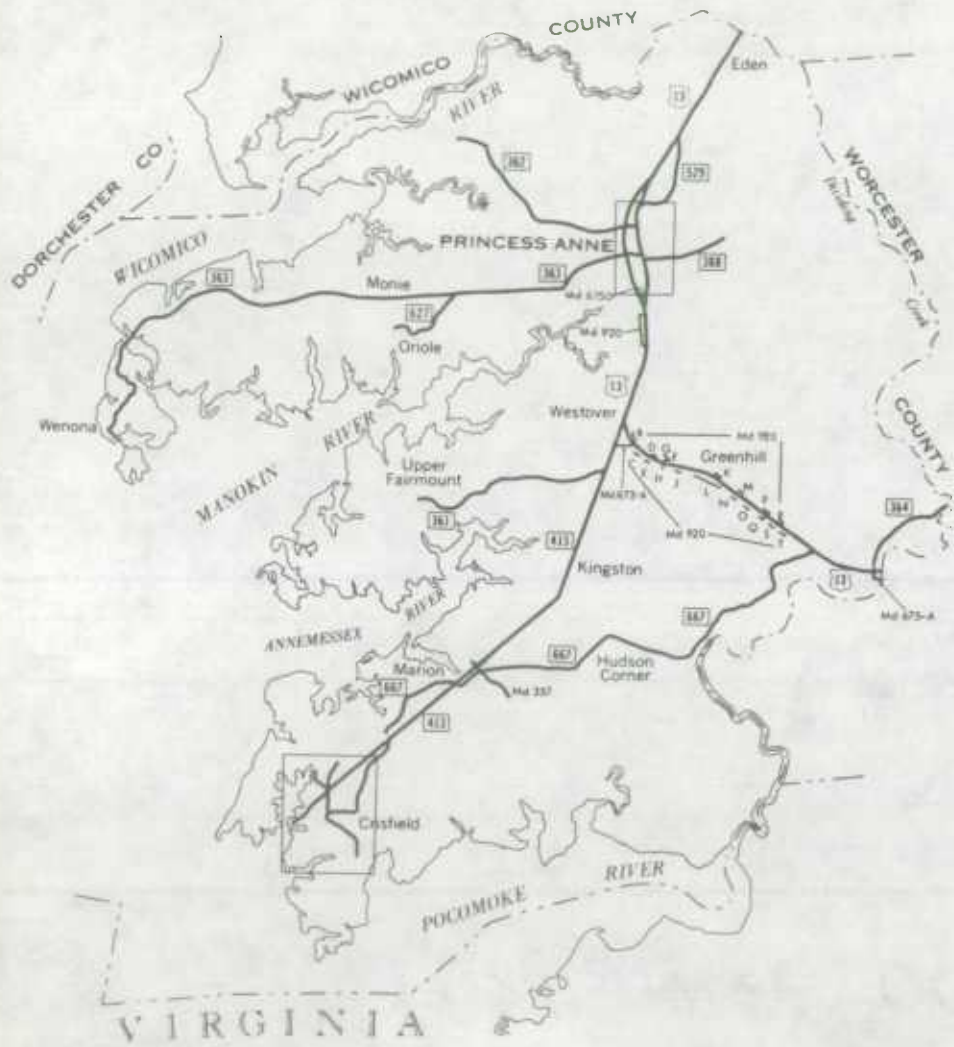


1988

HIGHWAY LOCATION REFERENCE

**SOMERSET
COUNTY**

S



SOMERSET COUNTY

STATE HIGHWAY ADMINISTRATION OF MARYLAND
OFFICE OF PLANNING AND PRELIMINARY ENGINEERING
BUREAU OF HIGHWAY STATISTICS

STATE HIGHWAY LOCATION REFERENCE

ROUTE NUMBER.....US 13
INVENTORY DIRECTION....NORTH
NAME: OCEAN HIGHWAY

COUNTY-SOMERSET
SHA DISTRICT.....1
DATE.....12/31/87

SYSTEM	FUNC	HWY	ACCESS	MILEPOINT	MILEPOINT DESCRIPTION	MARKED	SURFACE	AAOT				
....STATE....	..FEUERAL...	CLASS	TYPE	CTL		LANES	WIDTH/TYPE*					
PRIMARY	R	FAP	129	R	2	DIVIDED	PART	.00	WORCESTER CO/L	4	48I	13,200
								.00	STRUC #23D16 POCOMOKE RIVER			
								.26	MJD364 DIVIDING CREEK RD			16,925
								.66	STRUC #19D04			
								.66	R/R #CR S3D S8D F			
								2.10	MJD667 CRISFIELD MARION RD			12,450
								3.63	MJD920Q US 13 SERVICE RD			
								3.63	MJD920P US 13 SERVICE RD			
								5.68	MJD920H US 13 SERVICE RD			
								6.68	MJD920F US 13 SERVICE RD			
								7.55				12,000
								7.87	MJD673A LAYFIELD RD			
								7.87	MJD920B US 13 SERVICE RD			
								8.27	STRUC #19D16 BACK CREEK			
								8.46	MJD413 CRISFIELD WESTOVER RD			18,075
								10.63	STRUC #19D03 KINGS CREEK			
								10.81	MJD92D US 13 SERVICE RD			
								11.19	STRUC #19D14 JONES CREEK			
								11.77	MJD92D US 13 SERVICE RD			
								11.87	MJD67S SOMERSET AVE			18,625
								12.03	MJD67SD NO NAME			
								12.10				
								13.42	MJD363 DEAL ISLAND RD	4	49I	19,125
								13.48	STRUC #19D12 MANOKIN RIVER			
								14.14	MJD362 MT VERNON RD			17,375
								15.19				
								15.36	MJD67S SOMERSET AVE	4	48I	
								16.92	MJD529 HALL HIGHWAY			
								20.28	STRUC #19D01 PASSEROYKE CREEK			
								20.28	WICOMICO CO/L			

ROUTE NUMBER.....MD 357
INVENTORY DIRECTION....EAST
NAME: CHARLES CANNON RD

SECONDARY	R	NFA		R	9	UNDIVIDED	NONE	.0D	CDD119	CHARLES CANNON RD (BACK)	2	2UI	1,100
		FAS	1372		7			.33	MJD413	CRISFIELD WESTOVER RD			800
		NFA			8			.36	MJD667	REHOBETH RD	2	22I	
								1.57	CDD166	IREN WHITTINGTON RD			

* A,B = UNIMPROVED; C = GRADED & DRAINED; D,E = SOIL, GRAVEL, STONE; F,G = LOW TYPE BITUMINUS; H,I = HIGH TYPE BITUMINUS;
J = CONCRETE; K = BRICK; L = BLOCK

STATE HIGHWAY ADMINISTRATION OF MARYLAND
 OFFICE OF PLANNING AND PRELIMINARY ENGINEERING
 BUREAU OF HIGHWAY STATISTICS

STATE HIGHWAY LOCATION REFERENCE

ROUTE NUMBER.....MD 358
 INVENTORY DIRECTION....NORTH
 NAME: JACKSONVILLE ROAD

COUNTY-SOMERSET
 SHA DISTRICT.....1
 DATE.....12/31/87

SYSTEM	FUNC CLASS	HWY TYPE	ACCESS CTL	MILEPOINT	MILEPOINT DESCRIPTION	MARKED LANES	SURFACE WIDTH/TYPE*	AADT
MUNICIPAL	U FAS 1377 R 7	UNDIVED	NONE	.00	MJD413 W MAIN ST	2	37I	2,000
SECONDARY	R			.04		2	3DI	
				.09	OUT CORP LMTS CRISFIELD	2	22I	2,100
				.09	END MUNICIPAL MAINTENANCE			
				.09	BEGIN STATE MAINTENANCE			
				.85	CDD128 PLANTATION RD (AHEAD)			

ROUTE NUMBER.....MD 361
 INVENTORY DIRECTION....EAST
 NAME: FAIRMOUNT RD

SECONDARY	R NFA 1376 R 8	UNDIVED	NONE	.00	CDD111 FAIRMOUNT RUMBLEY RD (BACK)	2	22I	1,000
	FAS	7		.81				1,500
				3.33				1,600
				5.62	MJD413 CRISFIELD WESTOVER RD			

ROUTE NUMBER.....MD 362
 INVENTORY DIRECTION....EAST
 NAME: MT VERNON RD

SECONDARY	R NFA 1369 R 8	UNDIVED	NONE	.00	CJDD13 BOBTOWN RD	2	20I	1,600
	FAS	7		.00	CJDD01 MT VERNON RD (BACK)	2	24I	
				.76				
				.93				
				2.68	STRUC #19DD5 MONIE CREEK			3,450
				3.24				
				5.79				
				5.91	MJD923A MARKET ST	2	48I	
				5.99	USD013 OCEAN HWY			
				6.01	IN CORP LMTS PRINCESS ANNE			
				6.23	MJD675 SOMERSET AVE			

ROUTE NUMBER.....MD 363
 INVENTORY DIRECTION....EAST
 NAME: DEAL ISLAND RD

SECONDARY	R NFA 1370 R 9	UNDIVED	NONE	.00	ROAD END	2	20I	775
	FAS	7		2.73				1,975
				3.26		2	22I	
				3.51		2	22J	
				3.63	STRUC #19DD6 UPPER THOROFARE			
				3.76		2	22I	

* A, B = UNIMPROVED; C = GRADED & DRAINED; D, E = SOIL, GRAVEL, STONE; F, G = LOW TYPE BITUMINUS; H, I = HIGH TYPE BITUMINUS;
 J = CONCRETE; K = BRICK; L = BLOCK

STATE HIGHWAY LOCATION REFERENCE

ROUTE NUMBER.....MD 363 CONTINUED
 INVENTORY DIRECTION....EAST
 NAME: DEAL ISLAND RD

COUNTY-SOMERSET
 SHA DISTRICT.....1
 DATE.....12/31/87

SYSTEM	STATE	FEDERAL	CLASS	HWY TYPE	ACCESS CTL	MILEPOINT	MILEPOINT DESCRIPTION	MARKED LANES	SURFACE WIDTH/TYPE*	AAOT
SECONDARY	R	FAS	1370	R 7	UNDIVIDED NONE	4.85				
						5.06	STRUC #19007 ROCK CREEK	2	22I	1,525
						5.16	STRUC #19008 PARK CREEK			
		FAP	322	6		6.70				1,400
						7.28				1,925
						7.79	STRUC #19019 DAMES QUARTER CREEK			
						13.09	MJ0627 ORIOLE RD			1,700
						15.80				
						16.16		2	24I	
						16.49		2	22I	
						17.72				3,000
						18.01		2	28I	
						18.09		2	24I	
						18.13		2	22I	
						18.18	STRUC #19009 MANOKIN RIVER			
	U	FAS	1374	7		18.19		2	24J	
						18.19	IN CORP LMTS PRINCESS ANNE			
						18.23	OCEAN HWY			
						18.30	MJ0210 MANSION AVE (AHEAD)	2	2SI	

ROUTE NUMBER.....MD 364
 INVENTORY DIRECTION....NORTH
 NAME: DIVIDING CREEK RD

SECONDARY	R	FAS	1366	R 7	UNDIVIDED NONE	.00	MJ0675A OLD US 13	2	24I	1,200
			1351			.10	US0013 OCEAN HWY			
						.14				
						2.81	STRUC #19D1D DIVIDING CREEK	2	22I	
						2.81	WORCESTER CO/L			

ROUTE NUMBER.....MD 380
 INVENTORY DIRECTION....NORTH
 NAME: MAIN ST

SECONDARY	R	NFA		R 8	UNDIVIDED NONE	.00	CJ0152 APE HOLE RD	2	22I	1,400
						.82				1,800
						1.56	MJ0310 W MAIN ST (AHEAD)			

* A,B = UNIMPROVED; C = GRADED & DRAINED; D,E = SOIL, GRAVEL, STONE; F,G = LOW TYPE BITUMINUS; H,I = HIGH TYPE BITUMINUS;
 J = CONCRETE; K = BRICK; L = BLOCK

STATE HIGHWAY ADMINISTRATION OF MARYLAND
OFFICE OF PLANNING AND PRELIMINARY ENGINEERING
BUREAU OF HIGHWAY STATISTICS

STATE HIGHWAY LOCATION REFERENCE

ROUTE NUMBER.....MD 388
INVENTORY DIRECTION....EAST
NAME: E ANTIOCH AVE

COUNTY-SOMERSET
SHA DISTRICT.....1
DATE.....12/31/87

SYSTEM	FUNC	HWY	ACCESS	MILEPOINT	MILEPOINT DESCRIPTION	MARKED	SURFACE	AADT	
....STATE....	..FEDERAL...	CLASS	TYPE	CTL		LANES	WIDTH/TYPE*		
SECONDARY	U FAS	1368	R 7	UNDIVIDED NONE	.0J MJD675	SOMERSET AVE	2	21I	1,900
					.05		2	20I	
					.11	R/R #CR 53D 246 K	2	21I	
					.20		2	22I	
	R				.48	OUT CORP LMTS PRINCESS ANNE			
NAME: POST OFFICE RD					.48				
					1.68				600
					2.38	C00217 WEST POST OFFICE RD (AHEAD)			

ROUTE NUMBER.....MD 413
INVENTORY DIRECTION....NORTH
NAME: W MAIN ST

SECONDARY	U FAS	1375	R 7	DIVIDED NONE	.0J MJD210	DOCK ST	4	70I	7,600
					.06		4	68I	
NAME: RICHARDSON AVE/MARYLAND AVE					.37		4	58I	
					.42				
					.55		4	68I	
					.67		4	48I	
	FAP	323	6		1.35	MJD460 HALL HIGHWAY			
	R				1.40	MJD358 JACKSONVILLE RD			
NAME: CRISFIELD WESTOVER RD					1.49	OUT CORP LMTS CRISFIELD			
				UNDIVIDED	1.49				
					1.53		2	22I	
					1.55				7,300
					3.19				5,273
					3.45	MJD667 CRISFIELD MARION RD			
					5.95	MJD667 CRISFIELD MARION RD			
					6.67	MJD357 CHARLES CANNON RD			4,800
					10.75	STRUC #19011 ANNEMESSEX RIVER			
					13.34	MJD361 FAIRMOUNT RD			4,600
					13.65				
					14.06	MJD673A LAYFIELD RD	2	21I	
					14.61	USDD13 OCEAN HWY	2	20I	

ROUTE NUMBER.....MD 46D
INVENTORY DIRECTION....EAST
NAME: HALL HIGHWAY

SECONDARY	U NFA		R 9	UNDIVIDED NONE	.0D C00130	BYRD RD (BACK)	2	22I	1,100
			8		.25				
					.27	STRUC #19013 ANNEMESSEX RIVER			

* A,B = UNIMPROVED; C = GRADED & DRAINED; D,E = SOIL, GRAVEL, STONE; F,G = LOW TYPE BITUMINUS; H,I = HIGH TYPE BITUMINUS;
J = CONCRETE; K = BRICK; L = BLOCK

STATE HIGHWAY ADMINISTRATION OF MARYLAND
 OFFICE OF PLANNING AND PRELIMINARY ENGINEERING
 BUREAU OF HIGHWAY STATISTICS

STATE HIGHWAY LOCATION REFERENCE

ROUTE NUMBER.....MD 460 CONTINUED
 INVENTORY DIRECTION....EAST
 NAME: HALL HIGHWAY

COUNTY-SOMERSET
 SHA DISTRICT.....1
 DATE.....12/31/87

SYSTEM	FUNC CLASS	HWY TYPE	ACCESS CTL	MILEPOINT	MILEPOINT DESCRIPTION	MARKED LANES	SURFACE WIDTH/TYP*	AADT
SECONDARY U NFA	R 8	UNOIVED	NONE	.28 .78	MJ0413 MARYLAND AVE	2	40I	1,100
ROUTE NUMBER.....MD 529 INVENTORY DIRECTION....NORTH NAME: HALL HIGHWAY								
SECONDARY R NFA	R 9	UNOIVED	NONE	.00 .25 2.57 2.59	MJ0675 SOMERSET AVE R/R #CR 530 244 W R/R #CR 530 241 B US0013 OCEAN HWY	2	22I	200
ROUTE NUMBER.....MD 598 INVENTORY DIRECTION....NORTH NAME: OLD PR ANNE-WESTOVER RD								
SECONDARY U NFA	R 8	UNOIVED	NONE	.00 .01 .04	CJ0086 OLD PR ANNE-WESTOVER RD (BACK) R/R #CR 530 248 Y MJ0675 SOMERSET AVE	2	20I	899
ROUTE NUMBER.....MD 627 INVENTORY DIRECTION....EAST NAME: ORIOLE RD								
SECONDARY R NFA	R 9 8	UNOIVED	NONE	.00 .00 .52 1.25 2.48	CJ0055 CRAB ISLAND RD (BACK) CJ0056 ORIOLE BACK RD MJ0363 DEAL ISLAND RD	2 2	18I 22I	499
ROUTE NUMBER.....MD 667 INVENTORY DIRECTION....EAST NAME: CRISFIELD MARION RD								
SECONDARY R NFA	R 8 9	UNOIVED	NONE	.00 1.02 2.42 2.77 5.81 6.55 10.52 12.65	MJ0120 CHESAPEAKE AVE (BACK) MJ0413 CRISFIELD WESTOVER RD MJ0413 CRISFIELD WESTOVER RD MJ0357 CHARLES CANNON RD STRUC #19018 MARUMSCO CREEK STRUC #19017 REHOBETH BRANCH	2 2 2 2	17I 21I 24I 22I	2,150 2,700

* A,B = UNIMPROVED; C = GRADED & DRAINED; D,E = SOIL, GRAVEL, STONE; F,G = LOW TYPE BITUMINUS; H,I = HIGH TYPE BITUMINUS;
 J = CONCRETE; K = BRICK; L = BLOCK

STATE HIGHWAY ADMINISTRATION OF MARYLAND
OFFICE OF PLANNING AND PRELIMINARY ENGINEERING
BUREAU OF HIGHWAY STATISTICS

STATE HIGHWAY LOCATION REFERENCE

ROUTE NUMBER.....MD 667 CONTINUED
INVENTORY DIRECTION....EAST
NAME: CRISFIELD MARION RD

COUNTY-SOMERSET
SHA DISTRICT.....1
DATE.....12/31/87

SYSTEM	FUNC	HWY	ACCESS	MILEPOINT	MILEPOINT	DESCRIPTION	MARKED	SURFACE	AADT			
....STATE....	..FEDERAL...	CLASS	TYPE	CTL	LANES	WIDTH/TYPE*				
SECONDARY	R	FAS	1372	R	7	UNDIVIDED	NONE	12.70				
								17.61	USDD13 OCEAN HWY	2	22I	1,400

ROUTE NUMBER.....MD 673A
INVENTORY DIRECTION....EAST
NAME: LAYFIELD RD

SECONDARY	R	FAS	1378	R	7	UNDIVIDED	NONE	.00	MJD413	WESTOVER CRISFIELD RD	2	22I	1,050
						DIVIDED		.45			2	43I	
						UNDIVIDED		.49		US 13 (SB/L)	2	24I	
								.53	USDD13	OCEAN HWY			
								.53	MJD920B	SERVICE RD (AHEAD)			

ROUTE NUMBER.....MD 675
INVENTORY DIRECTION....NORTH
NAME: SOMERSET AVE

SECONDARY	R	FAS	1373	R	7	UNDIVIDED	NONE	.00	USDD13	OCEAN HWY	1	13I	4,200
								.18	MJD675D	NO NAME	2	21I	
								.79		IN CORP LMTS PRINCESS ANNE			
								.88			2	24I	
								.89	MJD598	OLD PRINCESS ANNE-WESTOVER RD			
								.97			2	31I	
								1.10			2	24I	
								1.21			2	36I	
								1.32	MJD388	E ANTIOCH AVE			
								1.41			2	54I	
								1.51			2	56I	
								1.61	MJD918	E BROAD ST	2	36I	
								1.69		STRUC #190D2 MANOKIN RIVER	2	25I	
								1.95			2	20I	
								2.02			2	27I	
								2.15			2	24I	
								2.22		OUT CORP LMTS PRINCESS ANNE			
								2.22	MJD362	MT VERNON RD			
								2.79	MJD529	OLD LORETTO RD			
						DIVIDED		3.30					
								3.39	USDD13	OCEAN HWY	2	36I	

* A,B = UNIMPROVED; C = GRADED & DRAINED; D,E = SOIL, GRAVEL, STONE; F,G = LOW TYPE BITUMINUS; H,I = HIGH TYPE BITUMINUS;
J = CONCRETE; K = BRICK; L = BLOCK

STATE HIGHWAY ADMINISTRATION OF MARYLAND
OFFICE OF PLANNING AND PRELIMINARY ENGINEERING
BUREAU OF HIGHWAY STATISTICS

STATE HIGHWAY LOCATION REFERENCE

ROUTE NUMBER.....MD 675A
INVENTORY DIRECTION....NORTH
NAME: MARKET ST

COUNTY-SOMERSET
SHA DISTRICT.....1
DATE.....12/31/87

SYSTEM	FUNC	HWY	ACCESS	MILEPOINT	MILEPOINT DESCRIPTION	MARKED LANES	SURFACE WIDTH/TYPE*	AADT
....STATE....	..FEDERAL...	CLASS	CTL					
SECONDARY	R	FAS 1366	R 7	UNDIVIDED	NONE	.00		
						.00		
				.32	MJD364			
				.32	CJD261			
					WORCESTER CO/L	2	24I	3,800
					STRUC #23DD4 POCOMOKE RIVER			
					DIVIDING CREEK RD			
					OLD POCOMOKE RD (AHEAD)			

ROUTE NUMBER.....MD 675D
INVENTORY DIRECTION....SOUTH
NAME: NO NAME

SECONDARY	R	NFA	R 9	UNDIVIDED	NONE	.00		
						.04		
					MJD675			
					USD013			
					SOMERSET AVE	2	30H	
					OCEAN HWY			

ROUTE NUMBER.....MD 918
INVENTORY DIRECTION....EAST
NAME: E BROAD ST

SECONDARY	U	NFA	R 9	UNDIVIDED	NONE	.00		
						.06		
						.10		
						.10		
						.19		
						.22		
					SJDD08			
					CJD3D3			
					SOMERSET AVE	2	48I	3,500
						2	30I	
					OUT CORP LMTS PRINCESS ANNE			
					STRUC #19D15 HANOKIN BRANCH			
					R/R #CR 53D 243 P			
					NO NAME			
					COLLEGE BACKBONE RD (AHEAD)			

ROUTE NUMBER.....MD 92D
INVENTORY DIRECTION....NORTH
NAME: US 13 SERVICE RD

SECONDARY	R	NFA	R 9	UNDIVIDED	NONE	.00		
						.97		
					JSD013			
					USD013			
					OCEAN HWY	2	20G	
					OCEAN HWY			

ROUTE NUMBER.....MD 92DA
INVENTORY DIRECTION....NORTH
NAME: US 13 SERVICE RD

SECONDARY	R	NFA	R 9	UNDIVIDED	NONE	.00		
						.42		
					MJD362			
					MT VERNON RD	2	18G	
					ROAD END			

* A,B = UNIMPROVED; C = GRADED & DRAINED; D,E = SOIL, GRAVEL, STONE; F,G = LOW TYPE BITUMINUS; H,I = HIGH TYPE BITUMINUS;
J = CONCRETE; K = BRICK; L = BLOCK

STATE HIGHWAY ADMINISTRATION OF MARYLAND
 OFFICE OF PLANNING AND PRELIMINARY ENGINEERING
 BUREAU OF HIGHWAY STATISTICS

STATE HIGHWAY LOCATION REFERENCE

ROUTE NUMBER.....MD 92DB
 INVENTORY DIRECTION.....NORTH
 NAME: US 13 SERVICE RD

COUNTY-SOMERSET
 SHA DISTRICT.....1
 DATE.....12/31/87

SYSTEM	FUNC CLASS	HWY TYPE	ACCESS CTL	MILEPOINT	MILEPOINT DESCRIPTION	MARKED LANES	SURFACE WIDTH/TYPE*	AADT
SECONDARY	R NFA	R 9	UNDIVIDED	NONE	.00 4D0673A LAYFIELD RD (BACK) .00 US0013 OCEAN HWY .32 C00239 CAMP RD	2	18G	

ROUTE NUMBER.....MD 92DC
 INVENTORY DIRECTION.....EAST
 NAME: US 13 SERVICE RD

SECONDARY	R NFA	R 9	UNDIVIDED	NONE	.00 ROAD END .01 SPUR TO US 13 .17 ROAD END	2	201	
-----------	-------	-----	-----------	------	---	---	-----	--

ROUTE NUMBER.....MD 92DD
 INVENTORY DIRECTION.....EAST
 NAME: US 13 SERVICE RD

SECONDARY	R NFA	R 9	UNDIVIDED	NONE	.00 ROAD END .14 SPUR TO US 13 .42 ROAD END	2	201	
-----------	-------	-----	-----------	------	---	---	-----	--

ROUTE NUMBER.....MD 92DE
 INVENTORY DIRECTION.....EAST
 NAME: US 13 SERVICE RD

SECONDARY	R NFA	R 9	UNDIVIDED	NONE	.00 ROAD END .01 SPUR TO US 13 .03 ROAD END	2	201	
-----------	-------	-----	-----------	------	---	---	-----	--

ROUTE NUMBER.....MD 92DF
 INVENTORY DIRECTION.....EAST
 NAME: US 13 SERVICE RD

SECONDARY	R NFA	R 9	UNDIVIDED	NONE	.00 US0013 OCEAN HWY .00 MD092DH US 13 SERVICE RD (BACK) .03 MD092DG US 13 SERVICE RD .08 ROAD END	2	201	
-----------	-------	-----	-----------	------	---	---	-----	--

ROUTE NUMBER.....MD 92DG
 INVENTORY DIRECTION.....EAST
 NAME: US 13 SERVICE RD

SECONDARY	R NFA	R 9	UNDIVIDED	NONE	.00 MD092DF US 13 SERVICE RD	2	201	
-----------	-------	-----	-----------	------	------------------------------	---	-----	--

* A,B = UNIMPROVED; C = GRADED & DRAINED; D,E = SOIL, GRAVEL, STONE; F,G = LOW TYPE BITUMINUS; H,I = HIGH TYPE BITUMINUS;
 J = CONCRETE; K = BRICK; L = BLOCK

STATE HIGHWAY LOCATION REFERENCE

ROUTE NUMBER.....MD 92DG CONTINUED
 INVENTORY DIRECTION....EAST
 NAME: US 13 SERVICE RD

COUNTY-SOMERSET
 SHA DISTRICT.....1
 DATE.....12/31/87

STATE	SYSTEM	FEDERAL	FUNC CLASS	HWY TYPE	ACCESS CTL	MILEPOINT	MILEPOINT	DESCRIPTION	MARKED LANES	SURFACE WIDTH/TYPE*	AADT
	SECONDARY	R	NFA	R	9	UNDIVIDED	NONE	.09 ROAD END	2	20I	
ROUTE NUMBER.....MD 92DH INVENTORY DIRECTION....SOUTH NAME: US 13 SERVICE RD											
	SECONDARY	R	NFA	R	9	UNDIVIDED	NONE	.00 US0013 OCEAN HWY .00 M0092DF US 13 SERVICE RD (BACK) .09 ROAD END	2	20I	
ROUTE NUMBER.....MD 920J INVENTORY DIRECTION....EAST NAME: US 13 SERVICE RD											
	SECONDARY	R	NFA	R	9	UNDIVIDED	NONE	.00 ROAD END .21 SPUR TO US 13 .23 ROAD END	2	20I	
ROUTE NUMBER.....MD 92DK INVENTORY DIRECTION....NORTH NAME: US 13 SERVICE RD											
	SECONDARY	R	NFA	R	9	UNDIVIDED	NONE	.00 C00196 WALTER JOHNSON RD .18 ROAD END	2	20I	
ROUTE NUMBER.....MD 92DL INVENTORY DIRECTION....EAST NAME: US 13 SERVICE RD											
	SECONDARY	R	NFA	R	9	UNDIVIDED	NONE	.00 C00188 MENNONITE CHURCH RD .64 SPUR TO US 13 .83 ROAD END	2	20I	
ROUTE NUMBER.....MD 92DM INVENTORY DIRECTION....NORTH NAME: US 13 SERVICE RD											
	SECONDARY	R	NFA	R	9	UNDIVIDED	NONE	.00 ROAD END .03 C00196 WALTER JOHNSON RD .04 ROAD END	2	20I	

* A,B = UNIMPROVED; C = GRADED & DRAINED; D,E = SOIL, GRAVEL, STONE; F,G = LOW TYPE BITUMINUS; H,I = HIGH TYPE BITUMINUS;
 J = CONCRETE; K = BRICK; L = BLOCK

STATE HIGHWAY ADMINISTRATION OF MARYLAND
 OFFICE OF PLANNING AND PRELIMINARY ENGINEERING
 BUREAU OF HIGHWAY STATISTICS

STATE HIGHWAY LOCATION REFERENCE

ROUTE NUMBER.....MD 920N
 INVENTORY DIRECTION....EAST
 NAME: US 13 SERVICE RD

COUNTY-SOMERSET
 SHA DISTRICT.....1
 DATE.....12/31/97

SYSTEM	FUNC	HWY	ACCESS	MILEPOINT	MILEPOINT DESCRIPTION	MARKED LANS	SURFACE WIDTH/TYP*	AAOT	
....STATE....	..FEDERAL...	CLASS	CTL						
SECONDARY	R	NFA	R	9	UNOIVEO NONE	.00	ROAD END	2	20I
						.01	SPUR TO US 13		
						.10	ROAD END		

ROUTE NUMBER.....MD 9200
 INVENTORY DIRECTION....EAST
 NAME: US 13 SERVICE RD

SECONDARY	R	NFA	R	9	UNOIVEO NONE	.00	ROAD END	2	20I
						.01	SPUR TO US 13		
						.11	ROAD END		

ROUTE NUMBER.....MD 920P
 INVENTORY DIRECTION....NORTH
 NAME: US 13 SERVICE RD

SECONDARY	R	NFA	R	9	UNDIVED NONE	.00	US0013 OCEAN HWY	2	20I
						.00	MJ0920Q US 13 SERVICE RD (BACK)		
						.29	ROAD END		

ROUTE NUMBER.....MD 920Q
 INVENTORY DIRECTION....SOUTH
 NAME: US 13 SERVICE RD

SECONDARY	R	NFA	R	9	UNDIVED NONE	.00	US0013 OCEAN HWY	2	20I
						.00	MJ0920P US 13 SERVICE RD (BACK)		
						.20	ROAD END		

ROUTE NUMBER.....MD 920R
 INVENTORY DIRECTION....NORTH
 NAME: US 13 SERVICE RD

SECONDARY	R	NFA	R	9	UNDIVED NONE	.00	ROAD END	2	20I
						.03	SPUR TO US 13		
						.05	ROAD END		

ROUTE NUMBER.....MD 920S
 INVENTORY DIRECTION....EAST
 NAME: US 13 SERVICE RD

SECONDARY	R	NFA	R	9	UNDIVED NONE	.00	ROAD END	2	20I
						.02	SPUR TO US 13		

* A,B = UNIMPROVED; C = GRADED & DRAINED; D,E = SOIL, GRAVEL, STONE; F,G = LOW TYPE BITUMINUS; H,I = HIGH TYPE BITUMINUS;
 J = CONCRETE; K = BRICK; L = BLOCK


STATE HIGHWAY LOCATION REFERENCE

ROUTE NUMBER.....MD 92DS CONTINUED
 INVENTORY DIRECTION....EAST
 NAME: US 13 SERVICE RD

COUNTY-SOMERSET
 SHA DISTRICT.....1
 DATE.....12/31/87

SYSTEM		FUNC	HWY	ACCESS	MILEPOINT	MILEPOINT DESCRIPTION	MARKED LANES	SURFACE WIDTH/TYPE*	AADT	
STATE	FEDERAL	CLASS	TYPE	CTL						
SECONDARY	R	NFA	R	9	UNDIVIDED	NONE	.10	ROAD END	2	20I
ROUTE NUMBER.....MD 92DT										
INVENTORY DIRECTION....NORTH										
NAME: US 13 SERVICE RD										
SECONDARY	R	NFA	R	9	UNDIVIDED	NONE	.00	ROAD END	2	20I
							.02	SPUR TO US 13		
							.05	ROAD END		

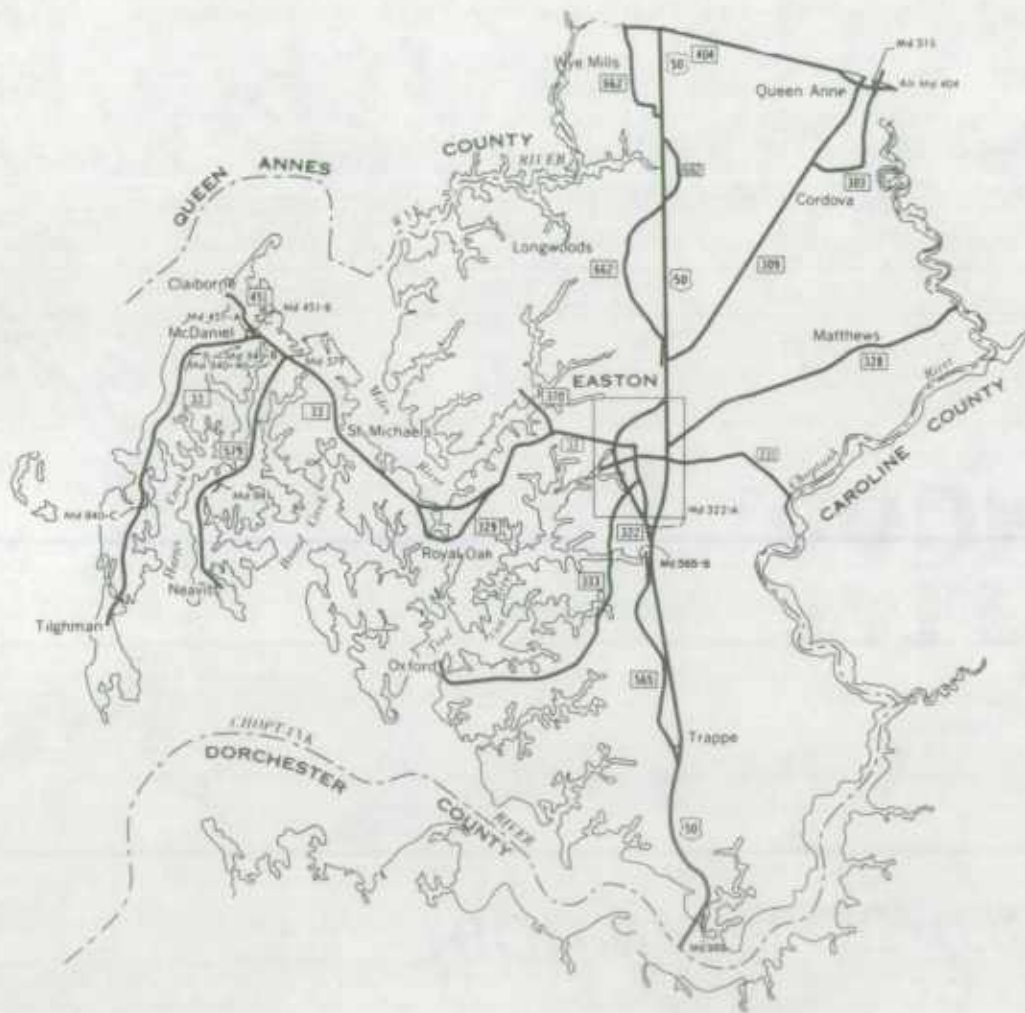
* A,B = UNIMPROVED; C = GRADED & DRAINED; D,E = SOIL, GRAVEL, STONE; F,G = LOW TYPE BITUMINUS; H,I = HIGH TYPE BITUMINUS;
 J = CONCRETE; K = BRICK; L = BLOCK



1988

HIGHWAY LOCATION REFERENCE

**TALBOT
COUNTY**



TALBOT COUNTY

STATE HIGHWAY ADMINISTRATION OF MARYLAND
 OFFICE OF PLANNING AND PRELIMINARY ENGINEERING
 BUREAU OF HIGHWAY STATISTICS

STATE HIGHWAY LOCATION REFERENCE

ROUTE NUMBER.....MD 33
 INVENTORY DIRECTION....EAST
 NAME: TILGHMAN ISLAND RD

COUNTY-TALBOT
 SHA DISTRICT.....2
 DATE.....12/31/87

SYSTEM	STATE	FEDERAL	FUNC CLASS	HWY TYPE	ACCESS CTL	MILEPOINT	MILEPOINT DESCRIPTION	MARKED LANES	SURFACE WIDTH/TYPE*	AAOT
SECONDARY	R	NFA FAS	1322	R 8 7	UNOIVED NONE	.00	MD0159 BLACK WALNUT RD (BACK)	2	23I	3,000
						.09		2	20I	
						.81		2	18I	
						.88	STRUC #20001 KNAPPS NARROWS	2	18I	
						.93				
						1.00		2	24I	
						3.78	MD0840C OLD MD 33			1,675
						4.17	MD0840C OLD MD 33			
						6.84				
						8.15	MD0843A OLD MD 33			1,375
						9.71	MD0451A NO NAME			2,350
NAME: EASTON CLAIBORNE RD						10.17	MD0451 EASTON CLAIRBORNE RD			3,150
						10.17				
		FAP	308	6		10.22	MD0451B SPUR TO MD 451			
NAME: TALBOT ST						10.99	MD0579 LONG POINT RD			4,800
						12.74	IN CORP LMTS ST MICHAELS			
						13.10				
						13.31				
						13.47		2	30I	
						13.59		2	36I	8,275
						13.92		2	30I	
						14.01		2	34I	
						14.07		2	32I	
NAME: EASTON CLAIBORNE RD						14.30	OUT CORP LMTS ST MICHAELS	2	24I	
						14.30				
						15.56	MD0329 ROYAL OAK RD			
						17.24	STRUC #20002 OAK CREEK			
						18.72	MD0329 ROYAL OAK RD			
						18.89				
						21.25	MD0370 UNIONVILLE RD	2	25I	9,400
						22.00				12,575
						22.98	IN CORP LMTS EASTON			9,100
						22.98		2	24I	
						22.98	MD0322 EASTON PKWY			
						23.32				
						23.49	MD056SA N WASHINGTON ST	2	26I	
ROUTE NUMBER.....US 50										
INVENTORY DIRECTION....EAST										
NAME: OCEAN GATEWAY										
PRIMARY	R	FAP	130	R 2	DIVIDED NONE	.00	QUEEN ANNES CO/L	4	48I	20,403

* A, B = UNIMPROVED; C = GRADED & DRAINED; D, E = SOIL, GRAVEL, STONE; F, G = LOW TYPE BITUMINUS; H, I = HIGH TYPE BITUMINUS;
 J = CONCRETE; K = BRICK; L = BLOCK

STATE HIGHWAY ADMINISTRATION OF MARYLAND
 OFFICE OF PLANNING AND PRE-IMINARY ENGINEERING
 BUREAU OF HIGHWAY STATISTICS

STATE HIGHWAY LOCATION REFERENCE

ROUTE NUMBER.....US 50 CONTINUED
 INVENTORY DIRECTION....EAST
 NAME: OCEAN GATEWAY

COUNTY-TALBOT
 SHA DISTRICT.....2
 DATE.....12/31/87

SYSTEM	FUNC	HWY	ACCESS	MILEPOINT	MILEPOINT DESCRIPTION	MARKED LANES	SURFACE WIDTH/TYPE*	AAOT					
....STATE....	..FEDERAL...	CLASS	TYPE	CTL									
PRIMARY	R	FAP	130	R	2	DIVIDED	NONE	.00	MJ0404	WYE MILLS QA RD	4	48I	20,403
								1.64		STRUC #20003 MILL CREEK			
								2.33	MJ0662	OLD WYE MILLS EASTON RD			
								2.80	MJ0662B	OLD WYE MILLS EASTON RD			
								3.66		STRUC #20004 SKIPTON CREEK			
								4.01		STRUC #20005 SKIPTON CREEK			
								4.68	MJ0662B	OLD WYE MILLS EASTON RD			
								4.68	MJ0662C	OLD WYE MILLS EASTON RD			
								5.90		STRUC #20006 POTTS MILL CREEK			
								7.03		STRUC #20007 POTTS MILL CREEK			
								8.59	MJ0662C	OLD WYE MILLS EASTON RD			
	U				U	14		8.77	MJ0309	BLACK DOG ALLEY			18,150
								9.70		IN CORP LMTS EASTON			
								9.74	MJ0322	EASTON PKWY			
								11.26	MJ0328	EASTON OENTON RD			21,500
	R							11.60	MJ0331	DOVER RD			17,575
	U							12.08		OUT CORP LMTS EASTON			
								12.36		IN CORP LMTS EASTON			
								13.07		STRUC #20008 PAPERMILL POND			
								13.89	MJ0322A	NO NAME			
	R				R	2		13.97	MJ0322	EASTON PKWY			
								13.99		OUT CORP LMTS EASTON			
								14.56		STRUC #20009 PEACHBLOSSOM CREEK			
	U							14.82	MJ0565	EASTON TRAPPE RD			
								18.72		IN CORP LMTS TRAPPE			
								19.89			4	56I	
	R							20.18	MJ0565	MAIN ST			17,500
								20.20		OUT CORP LMTS TRAPPE			
								20.24			4	48I	
								24.59	MJ0989	BOWLING BROKE ACCESS RD			
								25.58		STRUC #9021 CHOPTANK RIVER			
								25.58		DORCHESTER CO/L			

ROUTE NUMBER.....MD 303
 INVENTORY DIRECTION....NORTH
 NAME: OLD CODOVA RD

SECONDARY	R	NFA		R	9	UNDIVIDED	NONE	.00	MJ0309	CODOVA RD	2	25J	200
								.04		STRUC #20012 TUCKAHOE CREEK			
								.04		R/R #M00E 529 962 E			
								1.42					500
								1.80		STRUC #20030 TUCKAHOE CREEK			

* A,B = UNIMPROVED; C = GRADED & DRAINED; D,E = SOIL, GRAVEL, STONE; F,G = LOW TYPE BITUMINUS; H,I = HIGH TYPE BITUMINUS;
 J = CONCRETE; K = BRICK; L = BLOCK

STATE HIGHWAY LOCATION REFERENCE

ROUTE NUMBER.....MD 303 CONTINUED
 INVENTORY DIRECTION....NORTH
 NAME: OLD CORDOVA RD

COUNTY-TALBOT
 SHA DISTRICT.....2
 DATE.....12/31/87

SYSTEM	FUNC	HWY	ACCESS	MILEPOINT	MILEPOINT DESCRIPTION	MARKED LANES	SURFACE WIDTH/TYPE*	AADT		
....STATE....	..FEDERAL...	CLASS	TYPE	CTL						
SECONDARY	R	NFA	R	9	UNDIVED NONE	3.60	STRUC #20010 NORWICH CREEK	2	25J	500
						3.64	MJ0404AL MILLSBORO DENTON RD (AHEAD)			
						3.72	MJ0404AL MILLSBORO DENTON RD (BACK)	2	21I	
NAME: MAIN ST	U		8			3.72				
						3.84	QUEEN ANNES CO/L			

ROUTE NUMBER.....MD 309
 INVENTORY DIRECTION....NORTH
 NAME: CORDOVA RD

SECONDARY	R	FA5	1305	R	7	UNDIVED NONE	.00	US0050	OCEAN GATEWAY	2	27I	5,000
							.14			2	24I	4,125
						PART	2.79					3,400
							6.28					1,750
							6.81	MJ0303	OLD CORDOVA RD			
							9.35		STRUC #20024 NORWICH CREEK			
							9.39	MJ0404AL	MILLSBORO DENTON RD			1,146
							9.41		R/R #MODE 529 939 K			
							9.56		QUEEN ANNES CO/L			

ROUTE NUMBER.....MD 322
 INVENTORY DIRECTION....NORTH
 NAME: EASTON PKWY

SECONDARY	U	FAP	309	R	6	DIVIDED PART	.00	US0050	OCEAN GATEWAY	4	48I	9,175
							.08	MJ0322A	NO NAME			
							.53	MJ0565A	S WASHINGTON ST			
						UNDIVED	.67			2	24I	
							1.04		STRUC #20027 PAPER MILL POND			
							1.59	MJ0333	PEACH BLOSSOM RD			
							2.41	MJ0334	EASTON POINT RD/PORT ST			9,300
							2.98	MJ0033	EASTON CLAIBORNE RD/BAY ST			9,500
							2.98		STRUC #20026 TANYARD BRANCH			
				U	14		4.60					
							4.66	MJ0565A	N WASHINGTON AVE			
							4.77			2	26I	
						DIVIDED	4.92			2	24I	
						UNDIVED	5.03			1	22I	
							5.12	US0050	OCEAN GATEWAY			

* A,B = UNIMPROVED; C = GRADED & DRAINED; D,E = SOIL, GRAVEL, STONE; F,G = LOW TYPE BITUMINUS; H,I = HIGH TYPE BITUMINUS;
 J = CONCRETE; K = BRICK; L = BLOCK

STATE HIGHWAY ADMINISTRATION OF MARYLAND
OFFICE OF PLANNING AND PRELIMINARY ENGINEERING
BUREAU OF HIGHWAY STATISTICS

STATE HIGHWAY LOCATION REFERENCE

ROUTE NUMBER.....MD 322A
INVENTORY DIRECTION....NORTH
NAME: NO NAME

COUNTY-TALBOT
SHA DISTRICT.....2
DATE.....12/31/87

SYSTEM	FUNC CLASS	HWY TYPE	ACCESS CTL	MILEPOINT	MILEPOINT DESCRIPTION	MARKED LANES	SURFACE WIDTH/TYPE*	AADT
SECONDARY	U NFA	U 19	UNOIVED PART	.00	US0050 OCEAN GATEWAY	2	16I	
				.07	MJ0322 EASTON PKWY			

ROUTE NUMBER.....MD 328
INVENTORY DIRECTION....EAST
NAME: EASTON DENTON RD

SECONDARY	U FAP	3D2 R	6	UNOIVED NONE	.00	US0050 OCEAN GATEWAY	2	48I	8,675
	R				.04		2	22I	
					.45	OUT CORP LMTS EASTON			
					2.35	STRUC #20013 WOOTENAUX CREEK			
					5.51	STRUC #20014 BEAVER DAM BRANCH			2,200
					8.93	STRUC #5012 TUCKAHOE CREEK			
					8.93	CAROLINE CO/L			

ROUTE NUMBER.....MD 329
INVENTORY DIRECTION....EAST
NAME: ROYAL OAK RD

SECONDARY	R NFA	R	8	UNOIVED NONE	.00	MJ0033 EASTON CLAIBORNE RD	2	18I	1,675
					.13		2	17H	
					1.04		2	18H	1,300
					1.95				2,700
					3.25				
					3.34	MJ0033 EASTON CLAIBORNE RD	2	18I	

ROUTE NUMBER.....MD 331
INVENTORY DIRECTION....NORTH
NAME: EASTON PRESTON RD

SECONDARY	R FAP	304 R	6	UNOIVED NONE	.00	CAROLINE CO/L	2	24J	9,950
					.00	STRUC #20023 CHOPTANK RIVER			
					.08		2	24I	
	U				3.81	IN CORP LMTS EASTON			
	FAU	7602 U	14		3.96	OCEAN GATEWAY			10,975
NAME: DOVER RD					3.96				
					4.03				
					4.22		2	32I	
					4.42	R/R #MOOE 529 987 A	2	30I	
					4.47	MJ0280 DOVER ST			

* A,B = UNIMPROVED; C = GRADED & DRAINED; O,E = SOIL, GRAVEL, STONE; F,G = LOW TYPE BITUMINUS; H,I = HIGH TYPE BITUMINUS;
J = CONCRETE; K = BRICK; L = BLOCK

STATE HIGHWAY ADMINISTRATION OF MARYLAND
OFFICE OF PLANNING AND PRELIMINARY ENGINEERING
BUREAU OF HIGHWAY STATISTICS

STATE HIGHWAY LOCATION REFERENCE

ROUTE NUMBER.....MD 333
INVENTORY DIRECTION....NORTH
NAME: MORRIS ST

COUNTY-TALBOT
SHA DISTRICT.....2
DATE.....12/31/87

.....STATE.....	SYSTEM	FEDERAL	FUNC CLASS	HWY TYPE	ACCESS CTL	MILEPOINT	MILEPOINT DESCRIPTION	MARKED LANES	SURFACE WIDTH/TYPE*	AADT
SECONDARY	U	FAS 1324	R 7	UNDIVED	NONE	.00	STRUC #2002S TRED AVON RIVER	2	24F	3,200
						.05		2	23I	
						.29		2	24I	
		FAP 310	6			.92				
	R					.96	OUT CORP LMTS OXFORD			
NAME: PEACH BLOSSOM RD						.96				
						4.32				
						6.08	STRUC #20017 TRIPPES CREEK			7,175
						7.59	STRUC #20016 PEACH BLOSSOM CREEK			
	U					8.84	IN CORP LMTS EASTON			
						9.46	STRUC #20015 PAPER MILL POND			
		FAU 7604	U 16			9.58	EASTON PKWY			
						9.78				
						9.96	MJDS65A S WASHINGTON ST	2	42I	

ROUTE NUMBER.....MD 334
INVENTORY DIRECTION....EAST
NAME: EASTON POINT RD

SECONDARY	R	NFA	R 9	UNDIVED	NONE	.00	ROAD END	2	20I	1,700
	U					.40	IN CORP LMTS EASTON			
NAME: PORT ST			U 17			.44	MJD322 EASTON PKWY	2	21I	5,100
						.44				
MUNICIPAL						.47		2	20I	
						.80	END STATE MAINTENANCE			
						.80	BEGIN MUNICIPAL MAINTENANCE			
						.81				
						1.06	MJDS65A S WASHINGTON ST	2	25I	

ROUTE NUMBER.....MD 370
INVENTORY DIRECTION....NORTH
NAME: UNIONVILLE RD

SECONDARY	R	FAS 1321	R 7	UNDIVED	NONE	.00	MJD033 EASTON CLAIBORNE RD	2	31I	2,500
						.01		2	20I	
						.72		2	22I	
						.96	STRUC #20018 MILES RIVER			
						1.07		2	28I	
						1.12		2	20I	
						1.58	CJDD4S UNIONVILLE RD (AHEAD)			

* A,B = UNIMPROVED; C = GRADED & DRAINED; D,E = SOIL, GRAVEL, STONE; F,G = LOW TYPE BITUMINUS; H,I = HIGH TYPE BITUMINUS;
J = CONCRETE; K = BRICK; L = BLOCK

STATE HIGHWAY ADMINISTRATION OF MARYLAND
 OFFICE OF PLANNING AND PRELIMINARY ENGINEERING
 BUREAU OF HIGHWAY STATISTICS

STATE HIGHWAY LOCATION REFERENCE

ROUTE NUMBER.....MD 404
 INVENTORY DIRECTION....EAST
 NAME: WYE MILLS QA RD

COUNTY-TALBOT
 SHA DISTRICT.....2
 DATE.....12/31/87

SYSTEM		FEDERAL	CLASS	HWY TYPE	ACCESS CTL	MILEPOINT	MILEPOINT DESCRIPTION	MARKED LANES	SURFACE WIDTH/TYPE*	AADT
STATE	R NFA									
SECONDARY	R		8	UNDIVIDED	NONE	.00	MJD0662 OLD WYE MILLS EASTON RD	2	22I	375
PRIMARY		FAP 300	6			1.01		2	29I	
						1.03	US0050 OCEAN GATEWAY	2	34I	3,675
						1.05		2	24I	
						5.76	STRUC #17D43 NORWICH CREEK			
						5.82	MJD404AL MILLSBORO DENTON RD			11,562
						5.85	QUEEN ANNES CO/L			

ROUTE NUMBER.....MD 404AL
 INVENTORY DIRECTION....EAST
 NAME: MILLSBORO DENTON RD

SYSTEM		FEDERAL	CLASS	HWY TYPE	ACCESS CTL	MILEPOINT	MILEPOINT DESCRIPTION	MARKED LANES	SURFACE WIDTH/TYPE*	AADT
STATE	R NFA									
SECONDARY	R		8	UNDIVIDED	NONE	.00	MJD404 WYE MILLS QA RD	2	22I	250
						.42	STRUC #2DD19 NORWICH CREEK			
						.88	MJD0309 CORDOVA RD			
						1.17	R/R #MDDE 5D2 443 Y			
						1.37	MJD0303 OLD CORDOVA RD	2	20H	
						1.38	R/R #MDDE 529 941 L	2	22I	
						1.42	IN CORP LMTS QUEEN ANNE			
						1.42				
						1.45	MJD0303 MAIN ST			
						1.53	MJD0518 FIRST ST			
						1.55	R/R #MDDE 529 942 T			
						1.82	OUT CORP LMTS QUEEN ANNE			
						1.83	STRUC #5D17 TUCKAHOE CREEK			
						1.83	CAROLINE CO/L			

ROUTE NUMBER.....MD 451
 INVENTORY DIRECTION....NORTH
 NAME: EASTON CLAIBORNE RD

SYSTEM		FEDERAL	CLASS	HWY TYPE	ACCESS CTL	MILEPOINT	MILEPOINT DESCRIPTION	MARKED LANES	SURFACE WIDTH/TYPE*	AADT
STATE	R NFA									
SECONDARY	R		8	UNDIVIDED	NONE	.00	MJD0033 EASTON CLAIBORNE RD	2	24I	475
						.02	MJD04518 NO NAME			
						.08		2	20I	
						.50	MJD451A NO NAME			
						.75		2	24I	
			9			1.15		2	20I	
						1.39				
						1.75	ROAD END			

* A, B = UNIMPROVED; C = GRADED & DRAINED; D, E = SOIL, GRAVEL, STONE; F, G = LOW TYPE BITUMINUS; H, I = HIGH TYPE BITUMINUS;
 J = CONCRETE; K = BRICK; L = BLOCK

STATE HIGHWAY ADMINISTRATION OF MARYLAND
OFFICE OF PLANNING AND PRELIMINARY ENGINEERING
BUREAU OF HIGHWAY STATISTICS

STATE HIGHWAY LOCATION REFERENCE

ROUTE NUMBER.....MD 451A
INVENTORY DIRECTION....NORTH
NAME: NO NAME

COUNTY-TALBOT
SHA DISTRICT.....2
DATE.....12/31/87

SYSTEM	FUNC CLASS	HWY TYPE	ACCESS CTL	MILEPOINT	MILEPOINT DESCRIPTION	MARKED LANES	SURFACE WIDTH/TYPE*	AADT
SECONDARY R NFA	R 9	UNDIVIDED	NONE	.00	MJ0033 EASTON CLAIBORNE RD	2	18G	175
				.39	MJ0451 EASTON CLAIBORNE RD			

ROUTE NUMBER.....MD 451B
INVENTORY DIRECTION....NORTH
NAME: NO NAME

SECONDARY P NFA	R 9	UNDIVIDED	NONE	.00	MJ0033 EASTON CLAIBORNE RD	1	16I	175
				.07	MJ0451 EASTON CLAIBORNE RD			

ROUTE NUMBER.....MD 518
INVENTORY DIRECTION....NORTH
NAME: FIRST ST

SECONDARY U NFA	R 9	UNDIVIDED	NONE	.00	MJ0404AL TALBOT AVE	2	30I	199
				.06	QUEEN ANNES CO/L			

ROUTE NUMBER.....MD 565
INVENTORY DIRECTION....NORTH
NAME: S MAIN ST

SECONDARY U NFA	R 8	UNDIVIDED	NONE	.00	US0050 OCEAN GATEWAY	2	22I	1,400
				.19		2	24I	
				.49		2	28I	
				.61		2	20I	
NAME: N MAIN ST				.61				
				.94		2	22I	
R				1.29				
NAME: EASTON TRAPPE RD				1.29				
				1.29	OUT CORP LMTS TRAPPE			
				3.24				
				5.50				1,500
	8			5.84	MJ0565B OLD SEC MD 565	2	30I	
				5.90	US0050 OCEAN GATEWAY			

ROUTE NUMBER.....MD 565A
INVENTORY DIRECTION....NORTH
NAME: S WASHINGTON ST

SECONDARY U NFA	U 17	UNDIVIDED	NONE	.00	MJ0322 EASTON PKWY	2	24I	4,625
MUNICIPAL				.58	END STATE MAINTENANCE	2	30I	
				.58	BEGIN MUNICIPAL MAINTENANCE			

* A,B = UNIMPROVED; C = GRADED & DRAINED; D,E = SOIL, GRAVEL, STONE; F,G = LOW TYPE BITUMINUS; H,I = HIGH TYPE BITUMINUS;
J = CONCRETE; K = BRICK; L = BLOCK

STATE HIGHWAY ADMINISTRATION OF MARYLAND
 OFFICE OF PLANNING AND PRELIMINARY ENGINEERING
 BUREAU OF HIGHWAY STATISTICS

STATE HIGHWAY LOCATION REFERENCE

ROUTE NUMBER.....MO 565A CONTINUED
 INVENTORY DIRECTION....NORTH
 NAME: S WASHINGTON ST

COUNTY-TALBOT
 SHA DISTRICT.....2
 DATE.....12/31/87

SYSTEM	FUNC	HWY	ACCESS	MILEPOINT	MILEPOINT	DESCRIPTION	MARKED	SURFACE	AAOT
....STATE....	..FEDERAL...	CLASS	TYPE	CTL	LANES	WIDTH/TYPE*	
MUNICIPAL	U	NFA	U	17	UNOIVED	NONE			
				.66			2	20I	4,625
				1.23			2	38I	
	FAU	7603	16	1.29	MJ0333	PEACH BLOSSOM RD	2	30I	
				1.51			2	38I	
				1.63			2	44I	
				1.67			2	38I	
				1.79			2	34I	
				1.86	MJ0334	PORT ST	2	30I	
				1.92			2	52I	
				1.99			2	28I	
	FAP	308	14	2.04			2	24I	
				2.07			2	40I	
	FAU	7603	16	2.13			2	40I	
				2.17	MJ0033	BAY ST			
				2.19			2	44I	
				2.31			2	40I	
				2.35			4	44I	
				2.42			2	24I	
				3.53	MJ0839	SERVICE RD	1	14I	
				3.58	MJ0322	EASTON PKWY			

ROUTE NUMBER.....MO 565B
 INVENTORY DIRECTION....NORTH
 NAME: OLD SEC MO 565

SECONDARY	R	NFA	R	9	UNOIVED	NONE			
				.00	MJ0565	EASTON TRAPPE RD	2	15J	100
				.18		ROAD END			

ROUTE NUMBER.....MO 579
 INVENTORY DIRECTION....NORTH
 NAME: LONG POINT RD

SECONDARY	R	NFA	R	9	UNOIVED	NONE			
				.49	CJ0210	LONG POINT RD (BACK)	2	20I	500
				.99					
				3.02					
				4.03	MJ0841	MAY PORT RD			1,000
	FAS	1323	7	4.66			2	24I	1,500
				4.76					
				8.02	MJ0033	EASTON CLAIBORNE RD			

* A,B = UNIMPROVED; C = GRADED & DRAINED; D,E = SOIL, GRAVEL, STONE; F,G = LOW TYPE BITUMINUS; H,I = HIGH TYPE BITUMINUS;
 J = CONCRETE; K = BRICK; L = BLOCK

STATE HIGHWAY LOCATION REFERENCE

ROUTE NUMBER.....MD 662
 INVENTORY DIRECTION.....NORTH
 NAME: OLD WYE MILLS EASTON RD

COUNTY-TALBOT
 SHA DISTRICT.....2
 DATE.....12/31/87

.....STATE.....	SYSTEM ..FEDERAL...	FUNC CLASS	HWY TYPE	ACCESS CTL	MILEPDIPT	MILEPOINT DESCRIPTION	MARKED LANES	SURFACE WIDTH/TYPE*	AADT
SECNDARY	R NFA	R 9	UNDIVED	NONE	.00	USDD5J OCEAN GATEWAY	2	2DI	800
					.76	STRUC #2DD2D MILL CREEK			
		8			1.90		2	18I	
					3.02	MDD4D4 WYE MILLS QA RD	2	22I	
					3.06	QUEEN ANNES CD/L			

ROUTE NUMBER.....MD 662B
 INVENTORY DIRECTION.....NORTH
 NAME: OLD WYE MILLS EASTON RD

SECONDARY	R NFA	R 9	UNDIVED	NONE	.00	USDD5J OCEAN GATEWAY	2	18H	200
					.00	MDD662C OLD WYE MILLS EASTON RD (BACK)			
					.68		2	16H	
					.70	STRUC #2DD21 SKIPTON CREEK			
		8			.91		2	15H	
		9			1.80		2	18H	
					1.90		2	15H	
					2.18	USDD5J OCEAN GATEWAY			

ROUTE NUMBER.....MD 662C
 INVENTORY DIRECTION.....NORTH
 NAME: OLD WYE MILLS EASTON RD

SECNDARY	R NFA	R 9	UNDIVED	NONE	.00	CDD277 AIRPORT RD	2	24I	675
					.30		2	2DI	
					2.77	STRUC #2DD22 POTTS MILL CREEK			
		8			2.96				
		9			3.16				
					4.84	USDD5J OCEAN GATEWAY			
					4.84	MDD662B OLD WYE MILLS EASTON RD (AHEAD)			

ROUTE NUMBER.....MD 939
 INVENTORY DIRECTION.....EAST
 NAME: SERVICE RD

SECNDARY	U NFA	U 19	UNDIVED	NONE	.00	MDD565A N WASHINGTON ST	2	2DI	999
					.22	ROAD END			

* A,B = UNIMPROVED; C = GRADED & DRAINED; D,E = SOIL, GRAVEL, STONE; F,G = LOW TYPE BITUMINUS; H,I = HIGH TYPE BITUMINUS;
 J = CONCRETE; K = BRICK; L = BLOCK

STATE HIGHWAY ADMINISTRATION OF MARYLAND
 OFFICE OF PLANNING AND PRELIMINARY ENGINEERING
 BUREAU OF HIGHWAY STATISTICS

STATE HIGHWAY LOCATION REFERENCE

ROUTE NUMBER.....MD 84DA
 INVENTORY DIRECTION.....EAST
 NAME: OLD MD 33

COUNTY-TALBOT
 SHA DISTRICT.....2
 DATE.....12/31/87

SYSTEM	FUNC	HWY	ACCESS	MILEPOINT	MILEPOINT DESCRIPTION	MARKED	SURFACE	AADT		
....STATE....	..FEDERAL...	CLASS	TYPE	CTL	LANES	WIDTH/TYPE*			
SECONDARY	R	NFA	R	9	UNDIVIDED NONE	.00 .26	MJ0033 TILGHMAN ISLAND RD ROAD END	2	18H	100

ROUTE NUMBER.....MD 84DB
 INVENTORY DIRECTION.....EAST
 NAME: OLD MD 33

SECONDARY	R	NFA	R	9	UNDIVIDED NONE	.00 .09	CJ0083 MACKS LA ROAD END	2	16H	100
-----------	---	-----	---	---	----------------	------------	-----------------------------	---	-----	-----

ROUTE NUMBER.....MD 84DC
 INVENTORY DIRECTION.....NORTH
 NAME: OLD MD 33

SECONDARY	R	NFA	R	9	UNDIVIDED NONE	.00 .02 .38 .44	MJ0033 TILGHMAN ISLAND RD TILGHMAN ISLAND RD	2 2 2	24I 18H 20I	100
-----------	---	-----	---	---	----------------	--------------------------	---	-------------	-------------------	-----

ROUTE NUMBER.....MD 841
 INVENTORY DIRECTION.....NORTH
 NAME: MAYPORT RD

SECONDARY	R	NFA	R	9	UNDIVIDED NONE	.00 .17	MJ0579 LONG POINT RD CJ0148 MAYPORT RD (AHEAD)	2	16F	100
-----------	---	-----	---	---	----------------	------------	---	---	-----	-----

ROUTE NUMBER.....MD 989
 INVENTORY DIRECTION.....EAST
 NAME: BOWLING BROKE ACCESS RD

SECONDARY	R	NFA	R	9	UNDIVIDED NONE	.00 .24	US0053 OCEAN GATEWAY ROAD END	2	24I	
-----------	---	-----	---	---	----------------	------------	----------------------------------	---	-----	--

* A,B = UNIMPROVED; C = GRADED & DRAINED; D,E = SOIL, GRAVEL, STONE; F,G = LOW TYPE BITUMINUS; H,I = HIGH TYPE BITUMINUS;
 J = CONCRETE; K = BRICK; L = BLOCK

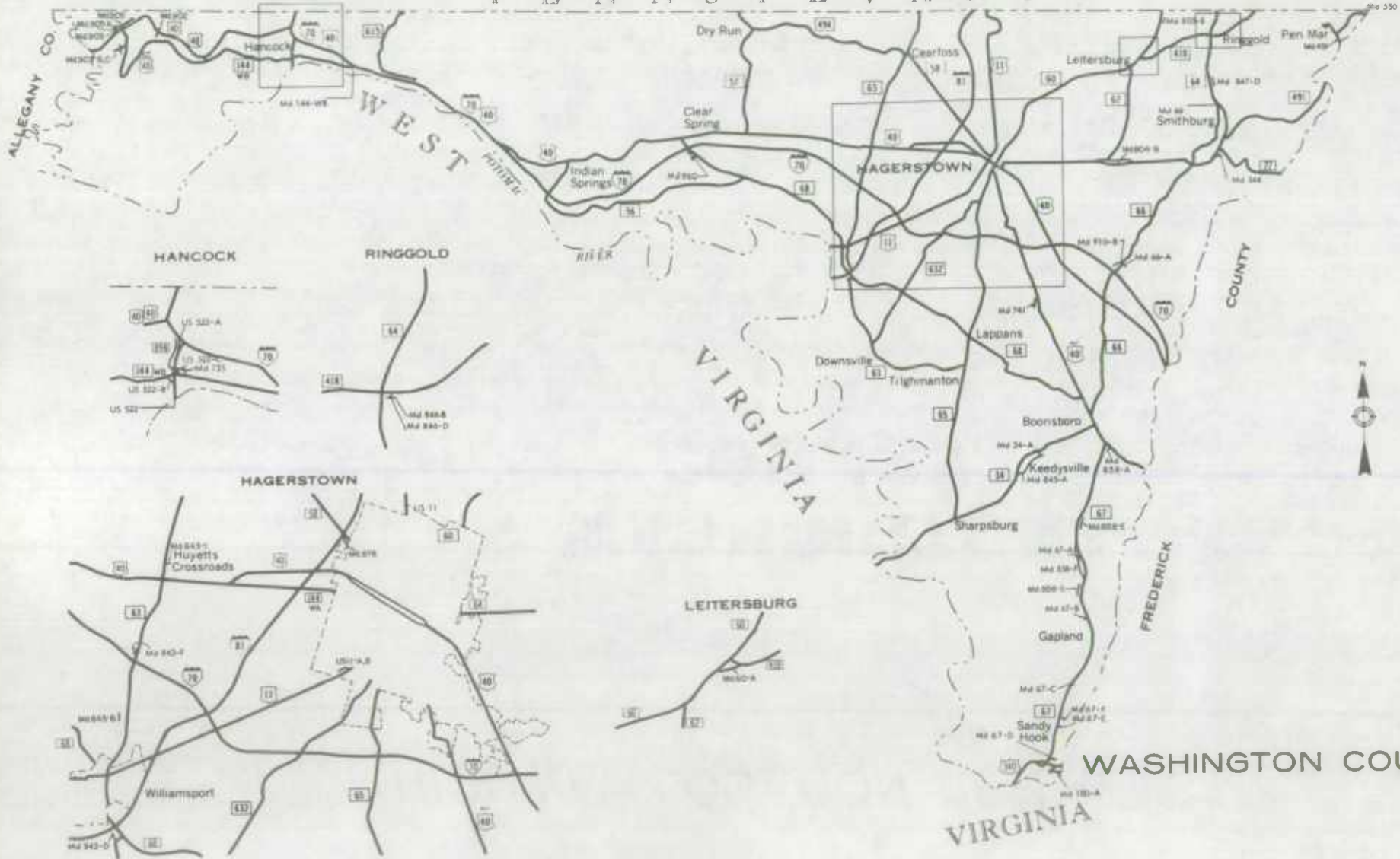
1988

HIGHWAY LOCATION REFERENCE

**WASHINGTON
COUNTY**

WA

P E N N S Y L V A N I A



WASHINGTON COUNTY

STATE HIGHWAY ADMINISTRATION OF MARYLAND
 OFFICE OF PLANNING AND PRELIMINARY ENGINEERING
 BUREAU OF HIGHWAY STATISTICS

STATE HIGHWAY LOCATION REFERENCE

ROUTE NUMBER.....US 11
 INVENTORY DIRECTION....NORTH
 NAME: WILLIAMSPORT PIKE

COUNTY-WASHINGTON
 SHA DISTRICT.....6
 DATE.....12/31/87

STATE	SYSTEM	FEDERAL	FUNC CLASS	HWY TYPE	ACCESS CTL	MILEPOINT	MILEPOINT DESCRIPTION	MARKED LANES	SURFACE WIDTH/TYPE*	AADT
SECONDARY	R	FAU	8001 U 16	UNDIVED	NONE	.00	WEST VIRGINIA ST/L	2	19I	3,925
	U					.13	IN CORP LMTS WILLIAMSPORT			
						.31	STRUC #21001 POTOMAC RIVER			
						.32	R/R #CSX 832 39B S			
MUNICIPAL						.33	END STATE MAINTENANCE	2	26H	
						.33	BEGIN MUNICIPAL MAINTENANCE			
						.35		2	24H	4,100
						.40		2	52H	
						.63	MDD6B CONOCOCHIEGUE ST			
						.76	MDD63 GREENCASTLE PIKE	2	50I	11,175
						.93		2	26I	
				DIVIDED		1.42		4	48I	13,550
SECONDARY	R				FULL	1.48	OUT CORP LMTS WILLIAMSPORT			
						1.48	END MUNICIPAL MAINTENANCE			
						1.48	BEGIN STATE MAINTENANCE			
			14			1.70	ISD081 MD VETERANS MEM HWY	4	55I	10,975
						1.70	STRUC #21083			
						1.91		4	68I	
				UNDIVED	NONE	2.00		3	68I	
						2.20		2	26I	
						2.85		2	24I	
						2.92	ISD070 EISENHOWER MEM HWY			
						2.92	STRUC #21112			
						2.99		2	26I	
						3.51	R/R #CR 534 903 M			
						3.96		4	36I	
						4.31		3	42I	
						4.42		2	60I	
						4.58		2	38I	
	U					5.24	IN CORP LMTS HAGERSTOWN			
NAME: VIRGINIA AVE						5.24				
MUNICIPAL						5.49	END STATE MAINTENANCE			
						5.49	BEGIN MUNICIPAL MAINTENANCE			
				DIVIDED		5.52		4	48I	
						5.65	STRUC #WH 024			
						5.65	R/R #NW 469 311 A			
NAME: BURHANS BLVD			BDD4			5.69				
				UNDIVED		5.83		2	34I	
						6.18	STRUC #WH 021			
						6.18	R/R #CR 534 899 A			
						6.37	STRUC #WH 022			

* A,B = UNIMPROVED; C = GRADED & DRAINED; D,E = SOIL, GRAVEL, STONE; F,G = LOW TYPE BITUMINUS; H,I = HIGH TYPE BITUMINUS;
 J = CONCRETE; K = BRICK; L = BLOCK

STATE HIGHWAY ADMINISTRATION OF MARYLAND
OFFICE OF PLANNING AND PRE-IMINARY ENGINEERING
BUREAU OF HIGHWAY STATISTICS

STATE HIGHWAY LOCATION REFERENCE

ROUTE NUMBER.....US 11 CONTINUED
INVENTORY DIRECTION....NORTH
NAME: BURHANS BLVD

COUNTY-WASHINGTON
SHA DISTRICT.....6
DATE.....12/31/87

SYSTEM	FUNC	HWY	ACCESS	MILEPOINT	MILEPOINT DESCRIPTION	MARKED LANES	SURFACE WIDTH/TYPE*	AAOT			
....STATE....	..FEDERAL...	CLASS	TYPE	CTL							
MUNICIPAL	U	FAU	8DD4	U 14	UNDIVIDED	NONE	6.37	R/R #CR 534 898 T	2	34I	10,975
					DIVIDED		6.85	R/R #CSX 832 385 R	2	26I	
					UNDIVIDED		6.91		4	48I	
							6.95				
							7.34	USDD40 W WASHINGTON ST			
							7.44	USDD40 W FRANKLIN ST			16,525
							7.55		2	33I	
					DIVIDED		7.58		2	41I	
					UNDIVIDED		7.62		2	24I	
							7.86	R/R #CR 534 892C			
							8.19		2	34I	
							8.24		4	34I	
							8.38		2	32I	16,650
							8.38				
							8.48		2	49I	
							8.65		2	48I	
							8.86		2	56I	
							8.93	END MUNICIPAL MAINTENANCE			
							8.93	BEGIN STATE MAINTENANCE			
							8.94		2	34I	
							8.96	OUT CORP LMTS OF HAGERSTOWN			
							9.15		2	32I	
							9.19		2	24I	
							9.75		3	32I	
					DIVIDED		9.82		2	22I	
					UNDIVIDED		9.87		2	23I	
							10.14		2	24I	19,350
					DIVIDED		10.18				
					UNDIVIDED		10.36				
							11.10				11,075
							12.53				6,150
							12.92	PENNSYLVANIA ST/L			

ROUTE NUMBER.....MD 34
INVENTORY DIRECTION....EAST
NAME: BOONSBORO SHEPTOWN PIKE

SECONDARY	R	FAP	222	R 6	UNDIVIDED	NONE	.00	BEGIN STRUCTURE IN W VIRGINIA	2	24J	3,800
							.01	W VIRGINIA ST/L			
							.09	STRUC #21D02 POTOMAC RIVER			
							.20		2	20I	

* A,B = UNIMPROVED; C = GRADED & DRAINED; D,E = SOIL, GRAVEL, STONE; F,G = LOW TYPE BITUMINUS; H,I = HIGH TYPE BITUMINUS;
J = CONCRETE; K = BRICK; L = BLOCK

STATE HIGHWAY ADMINISTRATION OF MARYLAND
OFFICE OF PLANNING AND PRELIMINARY ENGINEERING
BUREAU OF HIGHWAY STATISTICS

STATE HIGHWAY LOCATION REFERENCE

ROUTE NUMBER.....US 40
INVENTORY DIRECTION....EAST
NAME: BALTO NATIONAL PIKE

COUNTY-WASHINGTON
SHA DISTRICT.....6
DATE.....12/31/87

SYSTEM	FUNC	HWY	ACCESS	MILEPOINT	MILEPOINT DESCRIPTION	MARKED LANES	SURFACE WIDTH/TYPE*	AAOT
....STATE....	..FEDERAL...	CLASS	TYPE	CTL				
SECONDARY	R	FAS 1042	R 7	UNDIVED	NONE	.00	SEE US 48 & IS 70 (BACK)	1,200
						.00	IS007J EISENHOWER MEM HWY (BACK)	
						.25	IS007D EISENHOWER MEM HWY	
						.25	STRUC #21093	
						.32		
						.41		
						.49	STRUC #21010 LICKING CREEK	
						.58		
						.88		
						2.96	MJ0056 BIG POOL RD	1,300
						3.70		
						4.90		
						5.07		
						5.76		
						6.27		
	U					7.17	IN CORP LMTS CLEARSPRING	
						7.18		
						7.29		
		FAP 218		6		7.48	MJ0068 WILLIAMSPORT CLEARSPRING RD	3,100
	R					7.60	OUT CORP LMTS CLEARSPRING	
						8.79	STRUC #21011 CONOCOHEAGUE CREEK	
						9.94	MJ0057 ST PAUL CHURCH RD	9,625
						10.42		
						10.56		
						11.89	STRUC #21012 CONOCOHEAGUE CREEK	
						14.54	MJ0063 GREENCASTLE PIKE	8,797
						15.65		
						15.81		6,475
						15.83	MJ0144WA OLD NATIONAL PIKE	
						15.87		
						16.00		
						16.23	U 14	
						16.23	CJ0120 MCDADE RD	
						16.23	STRUC #21064	
						17.31	IS0081 MD VETERANS MEM HWY	15,675
						17.31	STRUC #21052	
						17.63	IN CORP LMTS HAGERSTOWN	
						17.63		
						17.96		
						18.20		
						18.60		
						18.71	US0011 BURHANS BLVD	
						18.76	STRUC #21066	

* A,B = UNIMPROVED; C = GRADED & DRAINED; D,E = SOIL, GRAVEL, STONE; F,G = LOW TYPE BITUMINUS; H,I = HIGH TYPE BITUMINUS;
J = CONCRETE; K = BRICK; L = BLOCK

STATE HIGHWAY LOCATION REFERENCE

ROUTE NUMBER.....US 40 CONTINUED
 INVENTORY DIRECTION....EAST
 NAME: W WASHINGTON ST

COUNTY-WASHINGTON
 SHA DISTRICT.....6
 DATE.....12/31/87

SYSTEM	FUNC	HWY	ACCESS	MILEPOINT	MILEPOINT DESCRIPTION	MARKED	SURFACE	AADT				
....STATE....	..FEDERAL...	CLASS	TYPE	CTL		LANES	WIDTH/TYPE*					
SECONDARY	U	FAP	218	U	14	DIVIDED	NONE	18.76	R/R #CSX 831 843 Y	6	68I	15,675
								18.77	STRUC #21066			
								18.77	R/R #CR 534 896 E			
								18.82		5	64I	
NAME: E WASHINGTON ST								19.15				
								19.30		6	68I	
								19.50		5	64I	
								19.53		4	48I	
NAME: BALTO NATIONAL PIKE								19.64				
								19.79	MJ0064 N CLEVELAND AVE			
								20.47	STRUC #21014 ANTIETAM CREEK			
R								20.65	OUT CORP LMTS HAGERSTOWN			21,375
								20.90				
U								21.52	IN CORP LMTS HAGERSTOWN			
R								22.17	OUT CORP LMTS HAGERSTOWN			
								22.82		6	80I	2,400
	FAS	1058	R	7				22.89	IS0070 EISENHOWER MEM HWY			
								22.89	STRUC #21123			
						UNDIVIDED		22.97		4	48I	
								23.50		2	24I	
								23.52	STRUC #21015 LANDIS SPRING CREEK			
								23.58		2	28I	
								23.67		2	24I	
								25.06	STRUC #21016 BEAVER CREEK			
								25.74	MJ0066 MAPLEVILLE RD			
								27.30	STRUC #21017 LITTLE BEAVER CREEK			
								27.98		2	30I	
								28.08		2	24I	
								28.58		2	30I	
								28.71		4	43I	
								28.92		3	32I	
								29.15	IS0070 EISENHOWER MEM HWY			
								29.15	STRUC #21136			
								29.18	FREDERICK CO/L			

ROUTE NUMBER.....US 40DAL
 INVENTORY DIRECTION....EAST
 NAME: E BALTIMORE ST

MUNICIPAL	U	FAU	8003	U	14	UNDIVIDED	NONE	.00	MJ2000 S POTOMAC ST	4	37I	12,250
								.24		4	38I	
NAME: FREDERICK ST								.24				

* A, B = UNIMPROVED; C = GRADED & DRAINED; D, E = SOIL, GRAVEL, STONE; F, G = LOW TYPE BITUMINUS; H, I = HIGH TYPE BITUMINUS;
 J = CONCRETE; K = BRICK; L = BLOCK

STATE HIGHWAY ADMINISTRATION OF MARYLAND
OFFICE OF PLANNING AND PRELIMINARY ENGINEERING
BUREAU OF HIGHWAY STATISTICS

STATE HIGHWAY LOCATION REFERENCE

ROUTE NUMBER.....US 40AL CONTINUED
INVENTORY DIRECTION....EAST
NAME: FREDERICK ST

COUNTY-WASHINGTON
SHA DISTRICT.....6
DATE.....12/31/87

SYSTEM	FUNC	HWY	ACCESS	MILEPOINT	MILEPOINT DESCRIPTION	MARKED LANES	SURFACE WIDTH/TYPE*	AAOT
STATE	FEDERAL	CLASS	CTL					
MUNICIPAL	U	FAU 8003	U 14	UNOIVED	NONE			
				.59				
				.93	R/R #CSX 139 499 U	2	44I	12,250
				1.38		4	44I	
				1.49		2	35I	5,000
				1.56		2	30I	
SECONDARY	R			1.61	OUT CORP LMTS HAGERSTOWN	2	48I	
NAME: N WEST SIDE AVE				1.61		2	24I	
				1.61	END MUNICIPAL MAINTENANCE			
				1.61	BEGIN STATE MAINTENANCE			
	U			2.04	STRUC #21018 ANTIETAM CREEK			
				2.05	IN CORP LMTS FUNKSTOWN			
NAME: W BALTIMORE ST				2.19		2	40I	
				2.19				
NAME: E BALTIMORE ST				2.26		2	42I	
				2.32				
				2.36		2	43I	
				2.41		2	35I	
				2.44		2	38I	
NAME: FREDERICK ST		8027		2.49		2	35I	
				2.49				
				2.55		2	22I	
				2.69		2	24I	
NAME: OLD NATIONAL PIKE	R			2.80	OUT CORP LMTS FUNKSTOWN			
		FAP 225	R 6	2.80				
				3.17	IS0070 EISENHOWER MEM HWY			
				3.17	STRUC #21121			
				5.08	M00741 OLD NATIONAL PIKE			
				5.28	STRUC #21019 LANDIS SPRING BRANCH			
				6.84	STRUC #21020 BEAVER CREEK			
				7.19	STRUC #21021 BEAVER CREEK			
NAME: N MAIN ST	U			9.28	IN CORP LMTS BOONSBORO			8,500
				9.28				
				9.28	M00068 LAPPANS RD			
				9.72		2	48I	
				9.85	M00066 MAPLEVILLE RD	2	46I	8,625
				9.91		2	48I	
				10.04		2	40I	
NAME: S MAIN ST				10.11		2	46I	
				10.32	M00034 POTOMAC ST			
				10.59				
				10.82	OUT CORP LMTS BOONSBORO	2	24I	
NAME: OLD NATIONAL PIKE	R			10.82				

* A,B = UNIMPROVED; C = GRADED & DRAINED; D,E = SOIL, GRAVEL, STONE; F,G = LOW TYPE BITUMINUS; H,I = HIGH TYPE BITUMINUS;
J = CONCRETE; K = BRICK; L = BLOCK

STATE HIGHWAY ADMINISTRATION OF MARYLAND
OFFICE OF PLANNING AND PRELIMINARY ENGINEERING
BUREAU OF HIGHWAY STATISTICS

STATE HIGHWAY LOCATION REFERENCE

ROUTE NUMBER.....US 40AL CONTINUED
INVENTORY DIRECTION....EAST
NAME: OLD NATIONAL PIKE

COUNTY-WASHINGTON
SHA DISTRICT.....6
DATE.....12/31/87

STATE	SYSTEM	FEDERAL	CLASS	FUNC	HWY	ACCESS	MILEPOINT	MILEPOINT	DESCRIPTION	MARKED	SURFACE	AADT
.....	LANES	WIDTH/TYPE*
SECONDARY	R	FAP	225	R	6	UNDIVIDED NONE	11.07	MJD067	ROHRERSVILLE RD	2	24I	8,625
							11.12	MJD858A	OLD MD 67			8,000
							11.76			2	38I	
							11.95			2	24I	
							12.79		FREDERICK CO/L			

ROUTE NUMBER.....US 48
INVENTORY DIRECTION....EAST
NAME: NATIONAL FREEWAY

PRIMARY	R	FAP	100	R	2	DIVIDED FULL	.00		ALLEGANY CO/L	4	60I	14,350
							.00		STRUC #21147 SIDELING HILL CREEK			
							.36		STRUC #21149 BEAR CREEK			
							.62		STRUC #21006 BEAR CREEK			
							1.54	MJD903	MOUNTAIN RD			
							1.54		STRUC #21150			
							2.40					
							3.26	CDD011	RICE RD	5	60I	
							3.26		STRUC #21148			
							5.08					
							5.21	MJD144WB	WOODMONT RD			20,075
							5.21		STRUC #21151			
							5.25					
							6.58	CDD014	SANDY MILE RD	4	48I	
							6.58		STRUC #21071			
							8.04	CDD749	CREEK RD			
							8.04		STRUC #21076			
							8.68					
							8.83		STRUC #21088	4	48J	
							9.04	ISDD70	EISENHOWER MEM HWY (AHEAD)			

ROUTE NUMBER.....MD 56
INVENTORY DIRECTION....EAST
NAME: BIG POOL RD

SECONDARY	R	NFA		R	8	UNDIVIDED NONE	.00	JSDD40	BALTO NATIONAL PIKE	2	18I	300
							1.35			2	21I	
							1.48	ISDD70	EISENHOWER MEM HWY			
							1.48		STRUC #21096			
							1.51			2	24I	
							1.88			2	20I	
							2.84			2	16H	

* A,B = UNIMPROVED; C = GRADED & DRAINED; D,E = SOIL, GRAVEL, STONE; F,G = LOW TYPE BITUMINUS; H,I = HIGH TYPE BITUMINUS;
J = CONCRETE; K = BRICK; L = BLOCK

STATE HIGHWAY ADMINISTRATION OF MARYLAND
 OFFICE OF PLANNING AND PRELIMINARY ENGINEERING
 BUREAU OF HIGHWAY STATISTICS

STATE HIGHWAY LOCATION REFERENCE

ROUTE NUMBER.....MD 56 CONTINUED
 INVENTORY DIRECTION....EAST
 NAME: BIG POOL RD

COUNTY-WASHINGTON
 SHA DISTRICT.....6
 DATE.....12/31/87

SYSTEM	FUNC	HWY	ACCESS	MILEPOINT	MILEPOINT DESCRIPTION	MARKED LANES	SURFACE WIDTH/TYPE*	AADT
....STATE....	..FEDERAL...	CLASS	TYPE	CTL				
SECONDARY	R	NFA	R	8	UNOIVED NONE			
				4.40				
				4.43	STRUC #21022 GREEN SPRING RUN	2	16H	300
				4.98		2	18I	
				6.69		2	16I	
				8.64		2	16H	425
				9.02	STRUC #21023 CONOCOCHESGUE CREEK			
				9.47		2	16I	
				9.56	MJ0068 LAPPANS RD	2	22I	

ROUTE NUMBER.....MD 57
 INVENTORY DIRECTION....NORTH
 NAME: ST PAULS CHURCH RD

SECONDARY	R	FAS	1043	R	7	UNOIVED NONE				
					.00	JS0040	BALTO NATIONAL PIKE	2	24I	1,100
					1.87					725
					4.06	MJ0494	FAIRVIEW RO			

ROUTE NUMBER.....MD 58
 INVENTORY DIRECTION....EAST
 NAME: CEARFOSS PIKE

SECONDARY	R	FAS	1047	R	7	UNOIVED NONE				
					.00	MJ0063	GREEN CASTLE PIKE	2	20I	5,750
					.16			2	24I	
					2.67			4	48I	
					3.09			4	52I	
		FAU	8002	U	14					
NAME: SALEM ST					3.22	IS0081	MD VETERANS MEM HWY			8,325
					3.22					
					3.22		STRUC #21051			
					3.25		IN CORP LMTS HAGERSTOWN			
					3.49	MJ2203	SALEM AVE (AHEAD)			

ROUTE NUMBER.....MD 60
 INVENTORY DIRECTION....EAST
 NAME: POTOMAC AVE

SECONDARY	U	FAP	221	U	14	UNOIVED NONE				
	R				.00	MJ1810	NORTHERN AVE	3	44I	12,275
					.18		OUT CORP LMTS HAGERSTOWN			
					.26					
					.60			2	24I	
					.76			2	30I	
				R	6			2	24I	9,000
					1.83					
					1.96		STRUC #21024 MARSH RUN			

* A,B = UNIMPROVED; C = GRADED & DRAINED; D,E = SOIL, GRAVEL, STONE; F,G = LOW TYPE BITUMINUS; H,I = HIGH TYPE BITUMINUS;
 J = CONCRETE; K = BRICK; L = BLOCK

STATE HIGHWAY ADMINISTRATION OF MARYLAND
OFFICE OF PLANNING AND PRELIMINARY ENGINEERING
BUREAU OF HIGHWAY STATISTICS

STATE HIGHWAY LOCATION REFERENCE

ROUTE NUMBER.....MD 6D CONTINUED
INVENTORY DIRECTION....EAST
NAME: POTOMAC AVE

COUNTY-WASHINGTON
SHA DISTRICT.....6
DATE.....12/31/87

SYSTEM	FUNC	HWY	ACCESS	MILEPOINT	MILEPOINT DESCRIPTION	MARKED LANES	SURFACE WIDTH/TYP*	AADT
....STATE....	..FEDERAL...	CLASS	CTL					
SECONDARY	R	FAP	221 R	6	UNDIVIDED NONE			
				3.14				
				4.05		2	24I	9,025
				4.20	STRUC #21025 L ANTIETAM CREEK	2	24J	8,150
				4.47				
				4.87	MJDD062 LEITERSBURG CHEWSVILLE RD	2	24I	
				4.92				
				5.29	MJDD06DA MD 418 SPUR			6,000
				5.39	MJDD418 LEITERSBURG RINGOLD RD			
				6.06				
				7.32	PENNSYLVANIA ST/L			4,800

ROUTE NUMBER.....MD 6DA
INVENTORY DIRECTION....EAST
NAME: MD 418 SPUR

SECONDARY	R	NFA	R	9	UNDIVIDED NONE			
				.00	MJDD6J POTOMAC AVE	1	16I	
				.12	MJDD418 LEITERSBURG RINGOLD RD			

ROUTE NUMBER.....MD 62
INVENTORY DIRECTION....NORTH
NAME: LEITERSBURG CHEWSVILLE RD

SECONDARY	R	NFA	R	9	UNDIVIDED NONE			
				.00	MJDD8048 OLD MD 64	2	24I	1,900
				.02	R/R #CSX 831 826 H			
				.22		2	22I	
				.38				
				1.72				
				3.34	STRUC #21026 L ANTIETAM CREEK			1,700
				3.94	MJDD060 LEITERSBURG RD			

ROUTE NUMBER.....MD 63
INVENTORY DIRECTION....NORTH
NAME: WILLIAMSPORT SPIELMAN RD

SECONDARY	R	NFA	R	9	UNDIVIDED NONE			
				.00	MJDD65 SHARPSBURG PIKE	2	18I	700
				1.44	R/R #NW 469 324 B			
				2.61		2	16H	
				3.92	MJDD632 DOWNSVILLE PIKE	2	184	1,200
				6.44	R/R #CR 534 909 D			
				6.55		2	24I	
				6.60	MJDD843D OLD MD 63			
				6.77	MJDD063 LAPPANS RD (AHEAD)			

* A,B = UNIMPROVED; C = GRADED & DRAINED; D,E = SOIL, GRAVEL, STONE; F,G = LOW TYPE BITUMINUS; H,I = HIGH TYPE BITUMINUS;
J = CONCRETE; K = BRICK; L = BLOCK

STATE HIGHWAY ADMINISTRATION OF MARYLAND
OFFICE OF PLANNING AND PRELIMINARY ENGINEERING
BUREAU OF HIGHWAY STATISTICS

PAGE..... 10

STATE HIGHWAY LOCATION REFERENCE

ROUTE NUMBER.....MD 63 CONTINUED
INVENTORY DIRECTION....NORTH
NAME: WILLIAMSPORT SPIELMAN RD

COUNTY-WASHINGTON
SHA DISTRICT.....6
DATE.....12/31/87

.....STATE.....	SYSTEM	..FEDERAL...	FUNC CLASS	HWY TYPE	ACCESS CTL	MILEPOINT	MILEPOINT DESCRIPTION	MARKED LANES	SURFACE WIDTH/TYPE*	AAOT
SECONDARY	R	NFA	R 8	UNDIVIDED	NONE	7.98	MJ0068	LAPPANS RD (BACK)	2	24I	1,200
MUNICIPAL	U	FAU 9011	U 16			7.98	US0011	E POTOMAC ST (AHEAD)			
						8.11	US0011	E POTOMAC ST (BACK)	2	32I	3,375
						8.11		END STATE MAINTENANCE			
SECONDARY	R					8.11		BEGIN MUNICIPAL MAINTENANCE			
						8.33		OUT CORP LMTS WILLIAMSPORT	2	24I	
						8.33		END MUNICIPAL MAINTENANCE			
						8.33		BEGIN STATE MAINTENANCE			
		FAS 1045	P 7		PART	8.71		STRUC #21058 CONOCOCHIEGUE CREEK			
						9.21		STRUC #21057			
						9.21		R/R #CSX 832 394 P			
						9.77		STRUC #21060 CONOCOCHIEGUE CREEK			
						9.94					2,925
				DIVIDED	NONE	10.02			4	48I	
						10.30	IS0070	EISENHOWER MEM HWY			
						10.30		STRUC #21108			
				UNDIVIDED		10.49					
					PART	10.53	MJ0843F	SERVICE RD 3	2	24I	4,275
						11.89	US0040	BALTO NATIONAL PIKE			3,900
NAME: GREENCASTLE PIKE						11.89					3,750
						12.18	MJ0843I	NO NAME			
					NONE	12.69					
						14.08					2,900
						15.55	MJ0494	FAIRVIEW RD			
						15.57	MJ0058	CLEARFOSS AVE			1,875
						17.15		PENNSYLVANIA ST/L			

ROUTE NUMBER.....MD 64
INVENTORY DIRECTION....EAST
NAME: N CLEVELAND ST

MUNICIPAL	U	FAU 8005	U 14	UNDIVIDED	NONE	.00	JS0040	BALTO NATIONAL PIKE	4	37I	10,425
		8002				.34			2	30I	
NAME: JEFFERSON ST						.34					
						.58		STRUC #21026 L ANTIETAM CREEK			
						.64			2	24I	
SECONDARY	R					.69		OUT CORP LMTS HAGERSTOWN			
NAME: SMITHSBURG PIKE						.69					
						.69		END MUNICIPAL MAINTENANCE			
						.69		BEGIN STATE MAINTENANCE			
		FAP 226				1.17					
						1.68		STRUC #21028 ANTIETAM CREEK			

* A,B = UNIMPROVED; C = GRADED & DRAINED; D,E = SOIL, GRAVEL, STONE; F,G = LOW TYPE BITUMINUS; H,I = HIGH TYPE BITUMINUS;
J = CONCRETE; K = BRICK; L = BLOCK

STATE HIGHWAY ADMINISTRATION OF MARYLAND
OFFICE OF PLANNING AND PRELIMINARY ENGINEERING
BUREAU OF HIGHWAY STATISTICS

STATE HIGHWAY LOCATION REFERENCE

ROUTE NUMBER.....MD 64 CONTINUED
INVENTORY DIRECTION....EAST
NAME: SMITHSBURG PIKE

COUNTY-WASHINGTON
SHA DISTRICT.....6
DATE.....12/31/87

SYSTEM		FUNC CLASS	HWY TYPE	ACCESS CTL	MILEPOINT	MILEPOINT DESCRIPTION	MARKED LANES	SURFACE WIDTH/TYPE*	AADT
STATE	FEDERAL								
SECONDARY	R FAP	226 U 14	UNDIVIDED	NONE	2.32		2	24I	11,500
					4.13	MJ08D4B OLD MD 64			9,450
					4.90	MJ08D4B OLD MD 64			7,350
					6.64	STRUC #21029 BEAVER CREEK			
					7.01	MAPLEVILLE RD			6,950
					7.92	CENTER LA			
		R 6			8.17	FOXVILLE RD			
					8.62	RAVEN ROCK RD			3,750
					8.69	STRUC #21059			
					8.69	R/R #CSX 831 821 A			
					9.98	MAPLEVILLE RD			
					11.16	STRUC #21D31 L ANTIETAM CREEK			
					12.56	MJD418 LEITHERSBURG RINGOLD RD			2,100
					12.75				
					13.50	PENNSYLVANIA ST/L			

ROUTE NUMBER.....MD 65
INVENTORY DIRECTION....NORTH
NAME: N CHURCH ST

SECONDARY	U FAP	221 R 6	UNDIVIDED	NONE	.00	MJ0034 E MAIN ST	2	28I	4,800
					.05		2	30I	
					.10		2	24I	
	R				.15	OUT CORP LMTS SHARPSBURG			
					.15				
			DIVIDED		3.01		2	20I	
			UNDIVIDED		3.12		2	24I	
					5.73	MJ0063 WILLIAMSPORT SPIELMAN RD			6,750
					6.80	MJ0068 LAPPANS RD			7,275
					9.18				12,825
			DIVIDED		10.42				
		U 14			10.59	IS0D7J EISENHOWER MEM HWY			17,075
					10.59	STRUC #21118			
					10.60		3	38I	
					10.72		2	24I	
			UNDIVIDED		10.81				
	U				11.13	IN CORP LMTS HAGERSTOWN			
					11.80	MJ200J POTOMAC AVE (AHEAD)			

* A,B = UNIMPROVED; C = GRADED & DRAINED; D,E = SOIL, GRAVEL, STONE; F,G = LOW TYPE BITUMINUS; H,I = HIGH TYPE BITUMINUS;
J = CONCRETE; K = BRICK; L = BLOCK

STATE HIGHWAY ADMINISTRATION OF MARYLAND
OFFICE OF PLANNING AND PRELIMINARY ENGINEERING
BUREAU OF HIGHWAY STATISTICS

STATE HIGHWAY LOCATION REFERENCE

ROUTE NUMBER.....MD 66
INVENTORY DIRECTION.....NORTH
NAME: MAPLEVILLE RD

COUNTY-WASHINGTON
SHA DISTRICT.....6
DATE.....12/31/87

STATE	SYSTEM	FEDERAL	CLASS	HWY TYPE	ACCESS CTL	MILEPOINT	MILEPOINT DESCRIPTION	MARKEO LANES	SURFACE WIDTH/TYPE*	AAOT
SECONDARY	U	FAS	1066	R	7	UNOIVED	NONE			
	R									
						.00	US0040AL N MAIN ST	2	20H	3,700
						.36	OUT CORP LMTS BOONSBORO			
						1.15		2	20I	
						1.39		2	20H	
						1.80		2	22I	
						2.17		2	20I	
						2.91				
						3.26				
						4.30	US0040 STRUC #21033 LITTLE BEAVER CREEK			3,600
						4.74	BALTO NATIONAL PIKE			
						5.12		2	24I	
						5.20	STRUC #21132 BLACKROCK RUN			
						5.26		4	76I	
						5.39		4	48I	
						5.39	IS0070 EISENHOWER MEM HWY			
						5.52	STRUC #21131			
						5.61		4	76I	4,475
						5.69	MJ009103 NO NAME	2	24I	
						6.44	MJ0066A NO NAME			
						6.95		2	20I	
						7.56		2	22I	
						9.18	STRUC #21032 BEAVER CREEK			
						9.98				2,975
		FAU	8031	U	16					
		NFA			17					
						10.41	MJ0064 SMITHSBURG PIKE	2	20I	4,000
						10.46				2,975
						10.61	STRUC #21045 BEAVER CREEK			
						10.96	R/R #CSX 831 816 C			
						11.18	IN CORP LMTS SMITHSBURG	2	22I	
						11.18				
						11.18	END STATE MAINTENANCE			
						11.18	BEGIN MUNICIPAL MAINTENANCE			
						11.28		2	48I	
						11.76		2	26I	1,000
						11.76				
						11.81				
						11.86	OUT CORP LMTS SMITHSBURG	2	20I	
						11.86		2	18I	
						11.86				
						11.86	ENO MUNICIPAL MAINTENANCE			
						11.86	BEGIN STATE MAINTENANCE			
						12.81				
						12.95	MJ0064 SMITHSBURG PIKE	2	20I	

* A,B = UNIMPROVED; C = GRADED & DRAINED; D,E = SOIL, GRAVEL, STONE; F,G = LOW TYPE BITUMINUS; H,I = HIGH TYPE BITUMINUS;
J = CONCRETE; K = BRICK; L = BLOCK

STATE HIGHWAY ADMINISTRATION OF MARYLAND
 OFFICE OF PLANNING AND PRELIMINARY ENGINEERING
 BUREAU OF HIGHWAY STATISTICS

STATE HIGHWAY LOCATION REFERENCE

ROUTE NUMBER.....MD 66A
 INVENTORY DIRECTION....NORTH
 NAME: NO NAME

COUNTY-WASHINGTON
 SHA DISTRICT.....6
 DATE.....12/31/87

SYSTEM		FUNC CLASS	HWY TYPE	ACCESS CTL	MILEPOINT	MILEPOINT DESCRIPTION	MARKED LANES	SURFACE WIDTH/TYPE*	AADT
STATE	FEDERAL								
SECONDARY	R NFA	R 9	UNDIVIDED	NONE	.00	ROAD END	2	10E	
					.02	MJDD066 MAPLEVILLE RD			

ROUTE NUMBER.....MD 67
 INVENTORY DIRECTION....NORTH
 NAME: ROHRERSVILLE RD

SECONDARY	R FAP	223 R 6	UNDIVIDED	PART	.00	USD34J	JEFFERSON PIKE	2	40J	2,800
					.00		STRUC #21138			
					.02			2	25I	
					.12			2	45J	
					.17		STRUC #21137 ISRAEL CREEK			
				NONE	.20			2	24I	
					.25	MJDD067D	SOUTH CONNECTION			
	233				1.67	MJDD067E	NORTH CONNECTION			
	223				2.11	MJDD067F	SCHOOL ENT			
	224				2.64					2,025
	223				2.95					
					4.02	MJDD067C	NO NAME			
				PART	5.15					
				NONE	6.60					5,050
	233				7.23	MJDD858F	OLD MD 67			
	223				7.78		STRUC #21072 L ANTIETAM CREEK			
	233				8.18	MJDD858F	OLD MD 67			
	233				8.25	MJDD067A	NO NAME			
	223			PART	10.13		STRUC #21068 DOG CREEK			
				NONE	10.53					
				PART	11.63					
					12.18		STRUC #21067 BEAVER CREEK			
					12.33	USDD4JAL	OLD NATIONAL PIKE			

ROUTE NUMBER.....MD 67A
 INVENTORY DIRECTION....EAST
 NAME: NO NAME

SECONDARY	R NFA	R 9	UNDIVIDED	NONE	.00	MJDD858F	OLD MD 67	2	16H	
					.08	MJDD067	ROHRERSVILLE RD			

* A,B = UNIMPROVED; C = GRADED & DRAINED; D,E = SOIL, GRAVEL, STONE; F,G = LOW TYPE BITUMINUS; H,I = HIGH TYPE BITUMINUS;
 J = CONCRETE; K = BRICK; L = BLOCK

STATE HIGHWAY ADMINISTRATION OF MARYLAND
OFFICE OF PLANNING AND PRELIMINARY ENGINEERING
BUREAU OF HIGHWAY STATISTICS

PAGE..... 14

STATE HIGHWAY LOCATION REFERENCE

ROUTE NUMBER.....MD 67B
INVENTORY DIRECTION.....NORTH
NAME: NO NAME

COUNTY-WASHINGTON
SHA DISTRICT.....6
DATE.....12/31/87

SYSTEM	FUNC	HWY	ACCESS	MILEPOINT	MILEPOINT	DESCRIPTION	MARKED	SURFACE	AAOT			
....STATE....	..FEDERAL...	CLASS	TYPE	CTL	LANES	WIDTH/TYPE*				
SECONDARY	R	NFA	R	9	UNDIVIDED	NONE	.00 .09	C0D992	GAPLAND RD ROAD END	2	20H	
ROUTE NUMBER.....MD 67C INVENTORY DIRECTION.....EAST NAME: NO NAME												
SECONDARY	P	NFA	R	9	UNDIVIDED	NONE	.00 .03	M0D067 C0D993	ROHRERSVILLE RD BOTELER RD	2	20I	
ROUTE NUMBER.....MD 67D INVENTORY DIRECTION.....EAST NAME: SOUTH CONNECTION												
SECONDARY	R	NFA	R	9	UNDIVIDED	NONE	.00 .32	M0D067 C0D994	ROHRERSVILLE RD WEAVERTON RD	2	20I	
ROUTE NUMBER.....MD 67E INVENTORY DIRECTION.....EAST NAME: NORTH CONNECTION												
SECONDARY	R	NFA	R	9	UNDIVIDED	NONE	.00 .04	M0D067 C0D994	ROHRERSVILLE RD WEAVERTON RD	2	20I	
ROUTE NUMBER.....MD 67F INVENTORY DIRECTION.....EAST NAME: SCHOOL ENT												
SECONDARY	R	NFA	R	9	UNDIVIDED	NONE	.00 .11	M0D067	ROHRERSVILLE RD ROAD END	2	22I	
ROUTE NUMBER.....MD 68 INVENTORY DIRECTION.....EAST NAME: WILLIAMSPORT CLEARSPRING RD												
MUNICIPAL	U	FAP	218	R	6	DIVIDED UNDIVIDED	.00 .02	US0040	BALTO NATIONAL PIKE	4 2	44I 48I	1,400
SECONDARY	R						.08 .08 .09 .19		DUT CORP LMTS CLEARSPRING END MUNICIPAL MAINTENANCE BEGIN STATE MAINTENANCE	4 4	48I 48I	
		FAS	1044		7		.47	IS0070	EISENHOWER MEM HWY	2	24I	

* A,B = UNIMPROVED; C = GRADED & DRAINED; D,E = SOIL, GRAVEL, STONE; F,G = LDW TYPE BITUMINUS; H,I = HIGH TYPE BITUMINUS;
J = CONCRETE; K = BRICK; L = BLOCK

STATE HIGHWAY LOCATION REFERENCE

ROUTE NUMBER.....MD 68 CONTINUED
 INVENTORY DIRECTION....EAST
 NAME: WILLIAMSPORT CLEARSPRING RD

COUNTY-WASHINGTON
 SHA DISTRICT.....6
 DATE.....12/31/87

SYSTEM	FUNC	HWY	ACCESS	MILEPOINT	MILEPOINT DESCRIPTION	MARKED LANES	SURFACE WIDTH/TYPE*	AAOT
....STATE....	..FEDERAL...	CLASS	TYPE	CTL				
SECONDARY	R	FAS 1044	R 7	UNOIVEO	NONE	.47		
						.93	4J096J	STRUC #21099
						1.99		NO NAME
						2.74	4J0056	STRUC #21035 L CONOCOCHIEAGUE CREEK
						3.69		BIG POOL RD
						3.96		
		NFA				4.19		
						6.84		R/R #CSX 832 401 X
						6.97		
						7.14		
						7.18		
						7.20		STRUC #21036 CONOCOCHIEAGUE CREEK
MUNICIPAL	U	FAU 8012	U 16			7.20		IN CORP LMTS WILLIAMSPORT
NAME: CONOCOCHIEAGUE ST						7.20		
						7.20		END STATE MAINTENANCE
						7.20		BEGIN MUNICIPAL MAINTENANCE
						7.25		R/R #CSX 832 396 O
						7.38	US0011	E POTOMAC ST
						7.56		
						7.90		
						8.00		
SECONDARY	R				DIVIOEO	8.19		OUT CORP LMTS WILLIAMSPORT
NAME: WILLIAMSPORT CLEARSPRING RD						8.19		
						8.19		END MUNICIPAL MAINTENANCE
						8.19		BEGIN STATE MAINTENANCE
		FAS 1056	R 7			9.36	IS0081	MO VETERANS MEM HWY
						8.36		STRUC #21077
						8.59	4J0063	WILLIAMSPORT SPIELMAN RD
						8.65		STRUC #21085
						8.65		R/R #CR 534 908 W
NAME: LAPPENS RD						9.92		
						10.38		
						10.56	4J0632	DOWNSVILLE PIKE
						12.04		R/R #NW 469 321 F
						13.46	4J0065	SHARPSBURG PIKE
						15.36		STRUC #21037 ANTIETAM CREEK
						15.40		STRUC #21038 BEAVER CREEK
						15.73		STRUC #21039 BEAVER CREEK
						16.74		
						18.66	US0043AL	OLD NATIONAL PIKE

* A,B = UNIMPROVED; C = GRADED & DRAINED; O,E = SOIL, GRAVEL, STONE; F,G = LOW TYPE BITUMINUS; H,I = HIGH TYPE BITUMINUS;
 J = CONCRETE; K = BRICK; L = BLOCK

STATE HIGHWAY ADMINISTRATION OF MARYLAND
OFFICE OF PLANNING AND PRELIMINARY ENGINEERING
BUREAU OF HIGHWAY STATISTICS

STATE HIGHWAY LOCATION REFERENCE

ROUTE NUMBER.....MD 68UL
INVENTORY DIRECTION....EAST
NAME: PROPOSED

COUNTY-WASHINGTON
SHA DISTRICT.....6
DATE.....12/31/87

SYSTEM	FUNC	HWY	ACCESS	MILEPOINT	MILEPOINT DESCRIPTION	MARKED	SURFACE	AAOT				
....STATE....	..FEDERAL...	CLASS	TYPE	CTL		LANES	WIDTH/TYPE#					
PROPOSED	R	FAS 1044	R 7	UNDIVIDED	NONE	.00	MJ0068	WILLIAMSPORT CLEARSPRING RD	2	24I	9,999	
						2.75		IN CORP LMTS WILLIAMSPORT				
<p>ROUTE NUMBER.....IS 70 INVENTORY DIRECTION....EAST NAME: EISENHOWER MEM HWY</p>												
PRIMARY	R	FAI 70	R 1	DIVIDED	FULL	.00		PENNSYLVANIA ST/L	4	48J	8,475	
						.63	US0048	NATIONAL FREEWAY			23,350	
						.63		STRUC #21088				
						.64		STRUC #21087				
						.73	USD522A	NO NAME				
	U					1.02	US0048	NATIONAL FREEWAY				
						1.04		IN CORP LMTS HANCOCK				
						1.15		STRUC #21089				
						1.16	US0522	WARFORSBURG RO				
						1.16		STRUC #21090				
						1.30						
						1.40	MJ0280	PENNSYLVANIA AVE	5	60J		
	R					1.40		STRUC #21091				
						1.87		OUT CORP LMTS HANCOCK				
						1.95						
	U					2.21			6	72J		
						2.24		IN CORP LMTS HANCOCK	5	60J		
	R					2.80						
						2.91		OUT CORP LMTS HANCOCK	4	48J		
						2.91		STRUC #21092 TONOLOWAY CREEK				
						3.21		STRUC #21063				
						3.28						
						3.59	MJD144W8	OLD US 40	4	50I		
						4.47		STRUC #21062				
						5.93		STRUC #21061				
						6.44						
						6.76					25,150	
						9.26	US0040	BALTO NATIONAL PIKE	4	48I	20,500	
						9.49	US0040	BALTO NATIONAL PIKE				
						9.49		STRUC #21093				
						9.78		STRUC #21094 LICKING CREEK				
						11.27	CJ0064	ERNESTVILLE RO				
						11.27		STRUC #21095				
						12.12	MJ0056	BIG POOL RO				
						12.12		STRUC #21096				

* A,B = UNIMPROVED; C = GRADED & DRAINED; D,E = SOIL, GRAVEL, STONE; F,G = LOW TYPE BITUMINUS; H,I = HIGH TYPE BITUMINUS;
J = CONCRETE; K = BRICK; L = BLOCK

STATE HIGHWAY ADMINISTRATION OF MARYLAND
OFFICE OF PLANNING AND PRELIMINARY ENGINEERING
BUREAU OF HIGHWAY STATISTICS

STATE HIGHWAY LOCATION REFERENCE

ROUTE NUMBER.....IS 70 CONTINUED
INVENTORY DIRECTION....EAST
NAME: EISENHOWER MEM HWY

COUNTY-WASHINGTON
SHA DISTRICT.....6
DATE.....12/31/87

SYSTEM		FUNC CLASS	HWY TYPE	ACCESS CTL	MILEPOINT	MILEPOINT DESCRIPTION	MARKED LANES	SURFACE WIDTH/TYPE*	AADT
STATE	FEDERAL								
PRIMARY	R FAI	70 R	1	DIVIDED FULL	15.20	CJ0075 BOYD RD	4	48I	20,500
					15.20	STRUC #21097 & #21143			
					17.41	CJ0091 BIG SPRING RD			
					17.41	STRUC #21098			
					17.85	MJ0068 WILLIAMSPORT CLEARSPRING RD			29,725
					17.85	STRUC #21099			
					18.62	CJ0818 ASHTON RD			
					18.62	STRUC #21100			
					19.20	STRUC #21101 CONOCOHEAGUE CREEK			
					19.71	CJ0088 ST PAUL RD			
					19.71	STRUC #21102			
					20.90	STRUC #21103 MEADOW BROOK CREEK			
					21.41	STRUC #21104 MEADOW BROOK CREEK			
					21.63	CJ0758 RIDGE RD			
					21.63	STRUC #21144 & #21105			
					23.06	STRUC #21106 CONOCOHEAGUE CREEK			
					23.55	CJ0110 WALNUT PT RD			
					23.55	STRUC #21107			
					24.41	MJ0063 WILLIAMSPORT SPIELMAN RD			
					24.41	STRUC #21108			
					25.10	STRUC #21109 CONOCOHEAGUE CREEK			
			U 11		25.50	STRUC #21110			
					25.50	R/R #CSX 832 390 M			
					25.62	CJ0473 HOPEWELL RD			
					25.62	STRUC #21074			
					26.03	IS0081 MD VETERANS MEM HWY			36,000
					26.03	STRUC #21073			
					26.38	JS0011 WILLIAMSPORT PIKE			
					26.38	STRUC #21112			
					26.73	STRUC #21113			
					26.73	R/R #CR 534 904 U			
					27.03	CJ0453 BOWEN RD			
					27.03	STRUC #21114			
			R 1		28.11	MJ0632 DOWNSVILLE PIKE			36,425
					28.11	STRUC #21115			
					28.64	STRUC #21117			
					28.64	R/R #NW 469 314 V			
					29.48	MJ0065 SHARPSBURG PIKE			
					29.48	STRUC #21118			
					29.53				38,475
					29.66	STRUC #21119			
					29.66	R/R #CSX 140 612 G			

* A,B = UNIMPROVED; C = GRADED & DRAINED; D,E = SOIL, GRAVEL, STONE; F,G = LOW TYPE BITUMINUS; H,I = HIGH TYPE BITUMINUS;
J = CONCRETE; K = BRICK; L = BLOCK

STATE HIGHWAY ADMINISTRATION OF MARYLAND
OFFICE OF PLANNING AND PRELIMINARY ENGINEERING
BUREAU OF HIGHWAY STATISTICS

STATE HIGHWAY LOCATION REFERENCE

ROUTE NUMBER.....IS 70 CONTINUED
INVENTORY DIRECTION.....EAST
NAME: EISENHOWER MEM HWY

COUNTY-WASHINGTON
SHA DISTRICT.....6
DATE.....12/31/87

SYSTEM	FUNC	HWY	ACCESS	MILEPOINT	MILEPOINT DESCRIPTION	MARKED LANES	SURFACE WIDTH/TYP*	AADT
PRIMARY	R	FAI	70 R 1	DIVIDED	FULL			
				30.43				
				31.02	USDD40AL	4	48I	38,475
				31.02				
				31.69	CDD343			
				31.69				
				32.32				
				32.10	USDD40	6	72I	36,725
				32.10				
				32.17				
				32.68		4	48I	
				33.67	CDD315			
				33.67				
				34.65				
				34.73	MDD066			
				34.73				36,000
				35.39				
				35.51	CDD345			
				35.51				
				36.05				
				36.73	CDD314	5	60I	
				36.73				
				38.43				
				38.71	USDD40	6	72I	
				38.71				
				38.84				

ROUTE NUMBER.....MD 77
INVENTORY DIRECTION.....EAST
NAME: FOXVILLE RD

SECONDARY	R	FAS	106D R 7	UNDIVIDED	NONE			
				.00	MDD064	2	24I	1,500
				.30		2	22I	
				2.57				1,600
				3.10				

ROUTE NUMBER.....IS 81
INVENTORY DIRECTION.....NORTH
NAME: MARYLAND VETERANS MEM HWY

PRIMARY	R	FAI	81 R 1	DIVIDED	FULL			
				.00		4	48J	26,500
				.12				
				.23		4	48I	

* A,B = UNIMPROVED; C = GRADED & DRAINED; D,E = SOIL, GRAVEL, STONE; F,G = LOW TYPE BITUMINUS; H,I = HIGH TYPE BITUMINUS;
J = CONCRETE; K = BRICK; L = BLOCK

STATE HIGHWAY ADMINISTRATION OF MARYLAND
OFFICE OF PLANNING AND PRELIMINARY ENGINEERING
BUREAU OF HIGHWAY STATISTICS

STATE HIGHWAY LOCATION REFERENCE

ROUTE NUMBER.....IS 81 CONTINUED
INVENTORY DIRECTION....NORTH
NAME: MARYLAND VETERANS MEM HWY

COUNTY-WASHINGTON
SMA DISTRICT.....6
DATE.....12/31/87

SYSTEM		FUNC CLASS	HWY TYPE	ACCESS CTL	MILEPOINT	MILEPOINT DESCRIPTION	MARKED LANES	SURFACE WIDTH/TYPE*	AAOT
STATE	FEDERAL								
PRIMARY	R FAI	81 U 11	DIVIDED	FJLL	.99	MJD069 WILLIAMSPORT CLEARSPRING RD	4	48I	35,000
					.89	STRUC #21D77			
					2.37	JS0011 WILLIAMSPORT PIKE			34,950
					2.37	STRUC #21D83			
					2.47	STRUC #21082 CONOCOHEAGUE CREEK			
					3.63	COLLECTOR B			
					3.63	STRUC #21141			
					3.64	IS007J EISENHOWER MEM HWY			40,075
					3.64	STRUC #21D73			
					3.66	COLLECTOR A			
					3.66	STRUC #21D73			
					4.08	STRUC #21080 CONOCOHEAGUE CREEK			
					4.64	CJD666 HALFWAY BLVD			
					4.64	STRUC #21D79			
					4.91	STRUC #21D75			
					4.91	R/R #CSX 832 387 E			
					5.77	STRUC #21081 CONOCOHEAGUE CREEK			
					6.49	MJD144WA WASHINGTON ST			
					6.49	STRUC #21069			
					6.88	USD040 BALTO NATIONAL PIKE			46,400
					6.88	STRUC #21D52			
					7.73	MJD058 SALEM ST			44,800
					7.73	STRUC #21D51			
					8.11	CJD817 MAUGANVILLE RD			
					8.11	STRUC #21D53			
					8.30	STRUC #21D56			
					8.30	R/R #CR 534 890 N			
					9.62	CJD146 MAUGANS AVE			
					9.62	STRUC #21D53			
					10.45	CJD140 SHOWALTER RD			35,575
					10.45	STRUC #21D54			
					12.12	PENNSYLVANIA ST/L			

ROUTE NUMBER.....MD 144WA
INVENTORY DIRECTION....EAST
NAME: OLD US 40

SECONDARY	R NFA	U 17	UNOIVED	NONE	.00	USD040 BALTO NATIONAL PIKE	2	25I	1,400
					1.28	ISDD81 MD VETERANS MEM HWY			
					1.28	STRUC #21D69			
					1.89	CJD477 PARK AVE			

* A,B = UNIMPROVED; C = GRADED & DRAINED; O,E = SOIL, GRAVEL, STONE; F,G = LOW TYPE BITUMINUS; H,I = HIGH TYPE BITUMINUS;
J = CONCRETE; K = BRICK; L = BLOCK

STATE HIGHWAY ADMINISTRATION OF MARYLAND
OFFICE OF PLANNING AND PRELIMINARY ENGINEERING
BUREAU OF HIGHWAY STATISTICS

PAGE..... 20

STATE HIGHWAY LOCATION REFERENCE

ROUTE NUMBER.....MD 144WB
INVENTORY DIRECTION....EAST
NAME: OLD US 40

COUNTY-WASHINGTON
SHA DISTRICT.....6
DATE.....12/31/87

STATE	SYSTEM	FEDERAL	CLASS	FUNC	HWY	ACCESS	MILEPOINT	MILEPOINT	DESCRIPTION	MARKED	SURFACE	AAOT
.....	LANES	WIDTH/TYPE*
SECONDARY	R	NFA		R	9	UNDIVED	NONE	.00	ROAD END	2	24I	4,300
		FAS	1028		7			.06	US0048 NATIONAL FREEWAY			
								.06	STRUC #21151			
								.46	STRUC #21007 L TONOLOWAY CREEK			
								2.86		2	20I	
								3.02		2	24I	
	U							3.17	IN CORP LMTS HANCOCK			
								3.54	US05228 NO NAME	2	41I	
								3.67				10,400
								3.68	US0522 WARFORSBURG RD			
								3.68	STRUC #21124			
								3.69	STRUC #21008 TONOLOWAY CREEK			
								3.71	MJ0894 ROUND TOP RD			
								3.78	US0522C NO NAME			
								3.87		2	40I	
								4.04		2	36I	
								4.18		2	32I	
								4.23		2	30I	
								4.67		2	40I	
								4.77		2	24I	
	R							4.90	OUT CORP LMTS HANCOCK			
								5.34	STRUC #21009 TONOLOWAY CREEK			
								5.92				
								5.99	IS0070 EISENHOWER MEM HWY	2	19I	

ROUTE NUMBER.....MD 180A
INVENTORY DIRECTION....NORTH
NAME: OLD US 340

SECONDARY	R	NFA		R	9	UNDIVED	NONE	.00	CD0995 KEEPTRYST RD	2	20H	
								.04	ROAD END			

ROUTE NUMBER.....US 340
INVENTORY DIRECTION....EAST
NAME: JEFFERSON PIKE

PRIMARY	R	FAP	104	R	2	UNDIVED	PART	.00	BEGIN STRUCTURE IN W VIRGINIA	2	26J	11,364
								.02	W VIRGINIA ST/L			
								.42	STRUC #21041			
								.42	R/R #CSX 141 358 K			
								.43		2	24I	
						DIVIDED		.64		4	49I	

* A,B = UNIMPROVED; C = GRADED & DRAINED; D,E = SOIL, GRAVEL, STONE; F,G = LOW TYPE BITUMINUS; H,I = HIGH TYPE BITUMINUS;
J = CONCRETE; K = BRICK; L = BLOCK

STATE HIGHWAY LOCATION REFERENCE

ROUTE NUMBER.....US 340 CONTINUED
 INVENTORY DIRECTION....EAST
 NAME: JEFFERSON PIKE

COUNTY-WASHINGTON
 SHA DISTRICT.....6
 DATE.....12/31/87

SYSTEM	FUNC	HWY	ACCESS	MILEPOINT	MILEPOINT DESCRIPTION	MARKED LANES	SURFACE WIDTH/TYPE*	AADT					
....STATE....	..FEDERAL...	CLASS	TYPE	CTL									
PRIMARY	R	FAP	104	R	2	DIVIDED	PART	1.58	MJ0067	ROHRERSVILLE RD	4	48I	11,364
								1.58		STRUC #21138			
								1.77		STRUC #21034			
								1.77		R/R #CSX 14D 531 G			
							FULL	1.85					
								2.31		FREDERICK CO/L			

ROUTE NUMBER.....MD 418
 INVENTORY DIRECTION....EAST
 NAME: LEITERSBURG RINGOLO RD

SECONDARY	R	FAS	1062	R	7	UNDIVIDED	NONE	.00	MJ0060	LEITERSBURG RD	2	24I	3,000
								.03	MJ0060A	MD 418 SPUR			
		NFA			8			2.81	MJ0064	SMITHSBURG PIKE			3,600
NAME: MIDVALE RD								2.81					
								2.88	MJ0846D	NO NAME			
								4.69		PENNSYLVANIA ST/L			

ROUTE NUMBER.....MD 491
 INVENTORY DIRECTION....NORTH
 NAME: RAVEN ROCK RD

SECONDARY	R	FAS	1061	R	7	DIVIDED	NONE	.00	MJ0064	SMITHSBURG PIKE	2	30I	2,525
						UNDIVIDED		.08			2	24I	
								1.22		STRUC #21086 L ANTIETAM CREEK			
								4.78		FREDERICK CO/L			
			1064					4.79		FREDERICK CO/L	2	22I	
NAME: MC AFEE HILL RD								4.79					
								5.17	MJ0550	FORT RITCHIE RD			

ROUTE NUMBER.....MD 494
 INVENTORY DIRECTION....EAST
 NAME: FAIRVIEW RD

SECONDARY	R	FAS	1043	R	7	UNDIVIDED	NONE	.00		PENNSYLVANIA ST/L	2	24I	1,375
			1046					.86	MJ0057	ST PAULS CHURCH RD			800
								3.66		STRUC #21042 CONOCOCHAEAGUE CREEK			
								6.07					
								6.90	MJ0063	GREENCASTLE PIKE			1,500

* A,B = UNIMPROVED; C = GRADED & DRAINED; D,E = SOIL, GRAVEL, STONE; F,G = LOW TYPE BITUMINUS; H,I = HIGH TYPE BITUMINUS;
 J = CONCRETE; K = BRICK; L = BLOCK

STATE HIGHWAY ADMINISTRATION OF MARYLAND
OFFICE OF PLANNING AND PRELIMINARY ENGINEERING
BUREAU OF HIGHWAY STATISTICS

STATE HIGHWAY LOCATION REFERENCE

ROUTE NUMBER.....US 522
INVENTORY DIRECTION.....NORTH
NAME: WARFORSBURG RD

COUNTY-WASHINGTON
SHA DISTRICT.....6
DATE.....12/31/37

SYSTEM	FUNC	HWY	ACCESS	MILEPOINT	MILEPOINT DESCRIPTION	MARKEO	SURFACE	AAOT
STATE	FEDERAL	CLASS	CTL			LANES	WIDTH/TYPE*	
SECONDARY	R	FAP	217 R	6	UNOIVED	NONE		
				.00	BEGIN STRUCTURE IN W VIRGINIA	2	24J	6,100
				.13	W VIRGINIA ST/L			
				.13	STRUC #21043 POTOMAC RIVER			
				.31	IN CORP LMTS HANCOCK			
				.46	R/R #CSX 832 432 W			
				.50				
				.54	JS0522B NO NAME	2	24I	
				.57				
				.63	MJ0144WB OLO US 40	2	24J	3,300
				.63	STRUC #21124			
				.66	MJ0894 ROUND TOP RD			
				.69				
				.70		2	39I	
				.72	JS0522C NO NAME	3	32I	
				.81				
				.94		3	44J	
				1.16		3	39J	
				1.21	IS0070 EISENHOWER MEM HWY	3	39I	
				1.21	STRUC #21090			
				1.24	UNOIVED JS0522A NO NAME	2	24J	
				1.30				
				1.38	IS0070 EISENHOWER MEM HWY	1	16J	
ROUTE NUMBER.....US 522A								
INVENTORY DIRECTION.....SOUTH								
NAME: NO NAME								
SECONDARY	U	NFA	R	9	UNOIVED	NONE		
				.00	IS0070 EISENHOWER MEM HWY	2	16J	
				.44	US0522 WARFORSBURG RD (AHEAD)			
ROUTE NUMBER.....US 522B								
INVENTORY DIRECTION.....EAST								
NAME: NO NAME								
SECONDARY	U	NFA	R	9	UNOIVED	NONE		
				.00	MJ0144WB OLO US 40	2	22I	
				.14	US0522 WARFORSBURG RD			
ROUTE NUMBER.....US 522C								
INVENTORY DIRECTION.....WEST								
NAME: NO NAME								
SECONDARY	U	NFA	R	9	UNOIVED	NONE		
				.00	MJ0144WB OLO US 40	2	40I	

* A,B = UNIMPROVED; C = GRADED & DRAINED; D,E = SOIL, GRAVEL, STONE; F,G = LOW TYPE BITUMINUS; H,I = HIGH TYPE BITUMINUS;
J = CONCRETE; K = BRICK; L = BLOCK

STATE HIGHWAY LOCATION REFERENCE

ROUTE NUMBER.....US 522C CONTINUED
 INVENTORY DIRECTION....WEST
 NAME: NO NAME

COUNTY-WASHINGTON
 SHA DISTRICT.....6
 DATE.....12/31/87

.....STATE.....	SYSTEM ..FEDERAL...	FUNC CLASS	HWY TYPE	ACCESS CTL	MILEPOINT	MILEPOINT	DESCRIPTION	MARKED LANES	SURFACE WIDTH/TYPE*	AADT
SECONDARY	U NFA	P 9	UNDIVIDED DIVIDED	NONE	.08	MJD735	HIGH ST	2	40I	
					.17			2	36I	
					.19			2	40I	
					.20	US0522	WARFORDSBURG RD			

ROUTE NUMBER.....MD 55D
 INVENTORY DIRECTION....NORTH
 NAME: FORT RITCHIE RD

SECONDARY	R FAS	1D63 R 7	UNDIVIDED	NONE	.DD		FREDERICK CO/L	2	20I	3,500
					.11			2	22I	
					.19			2	20I	
					.99			2	22I	
		1D64			1.44	MJD491	MC AFEE HILL RD			
					1.67		R/R #CSX 831 799 N			
					1.91		STRUC #21D40			
					1.91		R/R #CSX 831 800 F			
					2.05	CJD781	PENNSVILLE RD (AHEAD)			

ROUTE NUMBER.....MD 615
 INVENTORY DIRECTION....NORTH
 NAME: TIMBER RIDGE RD

SECONDARY	R FAS	1D4D R 7	UNDIVIDED	NONE	.DD	CJD850	OLD MD 615 (BACK)	2	24I	400
					.09			2	20I	
	NFA	9			1.80			2	18I	
					1.93			2	16H	
					1.99			2	14H	
					4.05			2		
					4.35		PENNSYLVANIA ST/L			

ROUTE NUMBER.....MD 632
 INVENTORY DIRECTION....NORTH
 NAME: DOWNSVILLE PIKE

SECONDARY	R NFA	R 8	UNDIVIDED	NONE	.DD	MJDD63	WILLIAMSPORT SPIELMAN RD	2	24I	2,10J
	FAS	1D55 7	DIVIDED		2.26	MJDD68	LAPPANS RD			4,725
					4.80					
					4.86			3	36I	
	FAU	8DD7 U 16			4.98	ISDD70	EISENHOWER MEM HWY			
			UNDIVIDED		4.98		STRUC #21115			
					5.17			2	24I	15,30U

* A,B = UNIMPROVED; C = GRADED & DRAINED; D,E = SOIL, GRAVEL, STONE; F,G = LOW TYPE BITUMINUS; H,I = HIGH TYPE BITUMINUS;
 J = CONCRETE; K = BRICK; L = BLOCK

STATE HIGHWAY ADMINISTRATION OF MARYLAND
 OFFICE OF PLANNING AND PRELIMINARY ENGINEERING
 BUREAU OF HIGHWAY STATISTICS

STATE HIGHWAY LOCATION REFERENCE

ROUTE NUMBER.....MD 632 CONTINUED
 INVENTORY DIRECTION....NORTH
 NAME: DOWNSVILLE PIKE

COUNTY-WASHINGTON
 SHA DISTRICT.....6
 DATE.....12/31/87

SYSTEM	FUNC CLASS	HWY TYPE	ACCESS CTL	MILEPOINT	MILEPOINT DESCRIPTION	MARKED LANES	SURFACE WIDTH/TYPE*	AADT
SECONDARY R FAU 80D7 U 16		DIVIDED	NONE	5.43		2	24I	15,300
		UNDIVIDED		5.60				
				5.74	STRUC #21145			
		DIVIDED		5.74	R/R #NW 47D 733 P			
U				5.89				
		UNDIVIDED		5.95	IN CORP LMTS HAGERSTOWN			
				6.00				
				6.20		2	22I	
				6.77	MJD67D DOWNSVILLE PIKE			

ROUTE NUMBER.....MD 735
 INVENTORY DIRECTION....EAST
 NAME: HIGH ST

SECONDARY U NFA R 9	UNDIVIDED	NONE	.37	MJD17D HIGH ST (BACK)	2	20J	199
			.46	USD522C NO NAME			

ROUTE NUMBER.....MD 741
 INVENTORY DIRECTION....NORTH
 NAME: OLD NATIONAL PIKE

SECONDARY R NFA R 9	UNDIVIDED	NONE	.00	JSDD40AL OLD NATIONAL PIKE	2	20H	199
			.10	ROAD END			

ROUTE NUMBER.....MD 804B
 INVENTORY DIRECTION....EAST
 NAME: OLD MD 64

SECONDARY R NFA U 19	UNDIVIDED	NONE	.00	MJDD64 SMITHSBURG PIKE	2	24I	199
			.04		2	20I	
			.19	MJDD62 LEITERSBURG CHEWSVILLE RD			
			.46		2	24I	
		DIVIDED	.57		2	20I	
			.79		2	32I	
			.80	MJDD64 SMITHSBURG PIKE			

ROUTE NUMBER.....MD 805B
 INVENTORY DIRECTION....NORTH
 NAME: OLD LEITERSBURG RD

SECONDARY R NFA R 9	UNDIVIDED	NONE	.00	CJD232 ROCKY FORGE RD	2	18H	199
			.09		2	14H	

* A,B = UNIMPROVED; C = GRADED & DRAINED; D,E = SOIL, GRAVEL, STONE; F,G = LOW TYPE BITUMINUS; H,I = HIGH TYPE BITUMINUS;
 J = CONCRETE; K = BRICK; L = BLOCK

STATE HIGHWAY LOCATION REFERENCE

ROUTE NUMBER.....MD 805B CONTINUED
 INVENTORY DIRECTION....NORTH
 NAME: OLD LEITERSBURG RD

COUNTY-WASHINGTON
 SHA DISTRICT.....6
 DATE.....12/31/87

....STATE....	SYSTEM	..FEDERAL...	FUNC CLASS	HWY TYPE	ACCESS CTL	MILEPOINT	MILEPOINT	DESCRIPTION	MARKED LANES	SURFACE WIDTH/TYPE*	AADT
SECONDARY	R	NFA	R	9	UNDIVIDED	NONE	.14		ROAD END		2	14H	199
ROUTE NUMBER.....MD 843B INVENTORY DIRECTION....NORTH NAME: OLD MD 63													
SECONDARY	R	NFA	R	9	UNDIVIDED	NONE	.00	0P0104	NO NAME		2	20H	299
							.12	C00973	OLD MD 63 (AHEAD)				
ROUTE NUMBER.....MD 843D INVENTORY DIRECTION....NORTH NAME: OLD MD 63													
SECONDARY	R	NFA	R	9	UNDIVIDED	NONE	.00	M00063	GREENCASTLE PIKE		2	18H	99
							.03				2	14H	
							.15		ROAD END				
ROUTE NUMBER.....MD 843F INVENTORY DIRECTION....NORTH NAME: SERVICE RD B													
SECONDARY	U	NFA	U	19	UNDIVIDED	NONE	.00		ROAD END		2	16S	
							.05	M00063	GREENCASTLE PIKE				
ROUTE NUMBER.....MD 843I INVENTORY DIRECTION....EAST NAME: NO NAME													
SECONDARY	R	NFA	R	9	UNDIVIDED	NONE	.00	M00063	GREENCASTLE PIKE		2	20I	
							.04	C00967	OLD MD 63				
ROUTE NUMBER.....MD 844 INVENTORY DIRECTION....EAST NAME: CENTER LA													
SECONDARY	P	NFA	U	19	UNDIVIDED	NONE	.83	M00064	SMITHSBURG PIKE		2	12H	599
							.92		STRUC #21049 BEAVER CREEK				
			R	9			1.05						
							1.12		ROAD END				

* A,B = UNIMPROVED; C = GRADED & DRAINED; D,E = SOIL, GRAVEL, STONE; F,G = LOW TYPE BITUMINUS; H,I = HIGH TYPE BITUMINUS;
 J = CONCRETE; K = BRICK; L = BLOCK

STATE HIGHWAY ADMINISTRATION OF MARYLAND
OFFICE OF PLANNING AND PRELIMINARY ENGINEERING
BUREAU OF HIGHWAY STATISTICS

STATE HIGHWAY LOCATION REFERENCE

ROUTE NUMBER.....MD 845A
INVENTORY DIRECTION....NORTH
NAME: OLD MD 34

COUNTY-WASHINGTON
SHA DISTRICT.....6
DATE.....12/31/87

STATE	SYSTEM	FEDERAL	FUNC CLASS	HWY TYPE	ACCESS CTL	MILEPOINT	MILEPOINT DESCRIPTION	MARKED LANES	SURFACE WIDTH/TYPE*	AADT
SECONDARY	U	NFA	R 8	UNDIVIDED	NONE	.00	MJDD34 BOONSBORO SHEPHERD RD	2	24I	599
						.08		2	32I	
						.12		2	27I	
						.18		2	22I	
						.29		2	24I	
						.35		2	30I	
						.50		2	32I	
						.57	STRUC #210D4 L ANTIETAM CREEK	2	26I	
						.66		2	42I	
						.67		2	27I	
						.88		2	30I	
						.93		2	32I	
						1.00		2	20I	
						1.16	MJDD34A NORTH MAIN ST	2	24I	
						1.25	MJDD34 BOONSBORO SHEPHERD RD	2		

ROUTE NUMBER.....MD 846B
INVENTORY DIRECTION....EAST
NAME: OLD MD 418

SECONDARY	R	NFA	R 9	UNDIVIDED	NONE	.00	ROAD END	2	18H	99
						.03	MJD846D NO NAME			
						.09	ROAD END			

ROUTE NUMBER.....MD 846D
INVENTORY DIRECTION....NORTH
NAME: NO NAME

SECONDARY	R	NFA	R 9	UNDIVIDED	NONE	.00	MJD846B OLD MD 418	2	18H	
						.04	MJD418 LEITHERSBURG RINGOLD RD			

ROUTE NUMBER.....MD 847D
INVENTORY DIRECTION....NORTH
NAME: OLD MD 64

SECONDARY	R	NFA	R 9	UNDIVIDED	NONE	.00	CJD243 WELTY CHURCH RD	2	16F	99
						.14	ROAD END			

* A,B = UNIMPROVED; C = GRADED & DRAINED; D,E = SOIL, GRAVEL, STONE; F,G = LOW TYPE BITUMINUS; H,I = HIGH TYPE BITUMINUS;
J = CONCRETE; K = BRICK; L = BLOCK

STATE HIGHWAY ADMINISTRATION OF MARYLAND
OFFICE OF PLANNING AND PRELIMINARY ENGINEERING
BUREAU OF HIGHWAY STATISTICS

STATE HIGHWAY LOCATION REFERENCE

ROUTE NUMBER.....MD 858A
INVENTORY DIRECTION....EAST
NAME: OLD MD 67

COUNTY-WASHINGTON
SHA DISTRICT.....6
DATE.....12/31/87

SYSTEM	FEDERAL	FUNC CLASS	HWY TYPE	ACCESS CTL	MILEPOINT	MILEPOINT DESCRIPTION	MARKED LANES	SURFACE WIDTH/TYPE*	AADT	
SECONDARY	R	NFA	R 9	UNDIVIDED	NONE	.00 .02	ROAD END USDD4JAL OLD NATIONAL PIKE	2 26G	99	
ROUTE NUMBER.....MD 858E INVENTORY DIRECTION....NORTH NAME: OLD MD 67										
SECONDARY	R	NFA	R 9	UNDIVIDED	NONE	.65 .73 1.12	CJD99D OLD MD 67 (BACK) ROAD END	2 2 24H 24H	199	
ROUTE NUMBER.....MD 858F INVENTORY DIRECTION....NORTH NAME: OLD MD 67										
SECONDARY	R	NFA	R 9	UNDIVIDED	NONE	.00 .13 .38 .57 .74 .75 .80 .96 .98 1.02	MJD067 ROHRERSVILLE RD STRUC #21D47 L ANTIETAM CREEK NO NAME ROHRERSVILLE RD	2 2 2 2 2 2 2 2	24I 21I 34I 24I 16I 21I 24I	499
ROUTE NUMBER.....MD 858G INVENTORY DIRECTION....NORTH NAME: OLD MD 67										
SECONDARY	R	NFA	R 9	UNDIVIDED	NONE	.22 .55	CDD991 OLD MD 67 (BACK) ROAD END	2 18H	99	
ROUTE NUMBER.....MD 878 INVENTORY DIRECTION....NORTH NAME: OLD MD 58										
SECONDARY	U	NFA	U 19	UNDIVIDED	NONE	.00 .10	MJD235 BROADFORDING RD ROAD END	2 2DI	99	

* A,B = UNIMPROVED; C = GRADED & DRAINED; D,E = SOIL, GRAVEL, STONE; F,G = LOW TYPE BITUMINUS; H,I = HIGH TYPE BITUMINUS;
J = CONCRETE; K = BRICK; L = BLOCK

STATE HIGHWAY ADMINISTRATION OF MARYLAND
OFFICE OF PLANNING AND PRELIMINARY ENGINEERING
BUREAU OF HIGHWAY STATISTICS

STATE HIGHWAY LOCATION REFERENCE

ROUTE NUMBER.....MD 894
INVENTORY DIRECTION.....NORTH
NAME: ROUNDTOP RD

COUNTY-WASHINGTON
SHA DISTRICT.....6
DATE.....12/31/87

SYSTEM		FUNC CLASS	HWY TYPE	ACCESS CTL	MILEPOINT	MILEPOINT DESCRIPTION	MARKED LANES	SURFACE WIDTH/TYPE*	AADT
STATE	FEDERAL								
SECONDARY	U NFA	R 9	UNDIVIDED	NONE	.00	MJ0144WB OLD US 40	2	28I	299
					.04	US0522 WARFORSBURG RO			
					.04	STRUC #21124			
			DIVIDED		.06				
			UNDIVIDED		.10		2	20I	
					.15		2	18I	
					.52		1	10I	
					.64	ROAD END			

ROUTE NUMBER.....MD 903
INVENTORY DIRECTION.....SOUTH
NAME: MOUNTAIN RD

SECONDARY	R NFA	R 9	UNDIVIDED	NONE	.25	C00006 MOUNTAIN RD (BACK)	2	22I	199
					.91	J50048 NATIONAL FREEWAY			
					.91	STRUC #21150			
					1.16	C01036 SCENIC US 40 (AHEAD)			

ROUTE NUMBER.....MD 910B
INVENTORY DIRECTION.....NORTH
NAME: NO NAME

SECONDARY	R NFA	R 9	UNDIVIDED	NONE	.00	MJ0066 MAPLEVILLE RD	2	16F	199
					.14		2	12E	
					.15	ROAD END			

ROUTE NUMBER.....MD 960
INVENTORY DIRECTION.....WEST
NAME: NO NAME

SECONDARY	R NFA	R 9	UNDIVIDED	NONE	.00	MJ0068 WILLIAMSPORT CLEARSPRING RD	2	12E	
					.09		2	14I	
					.13	ROAD END			

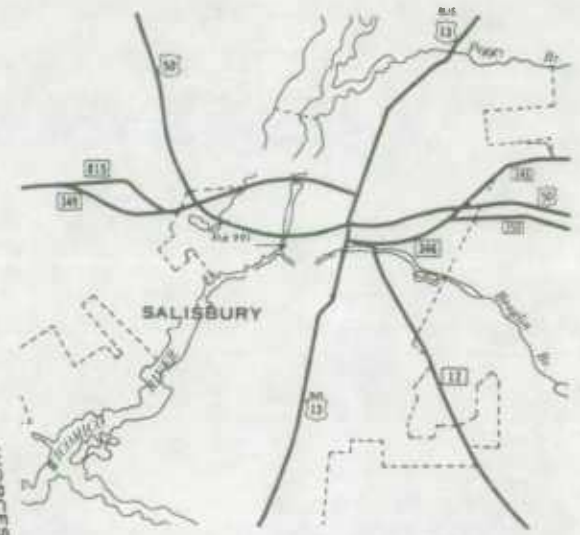
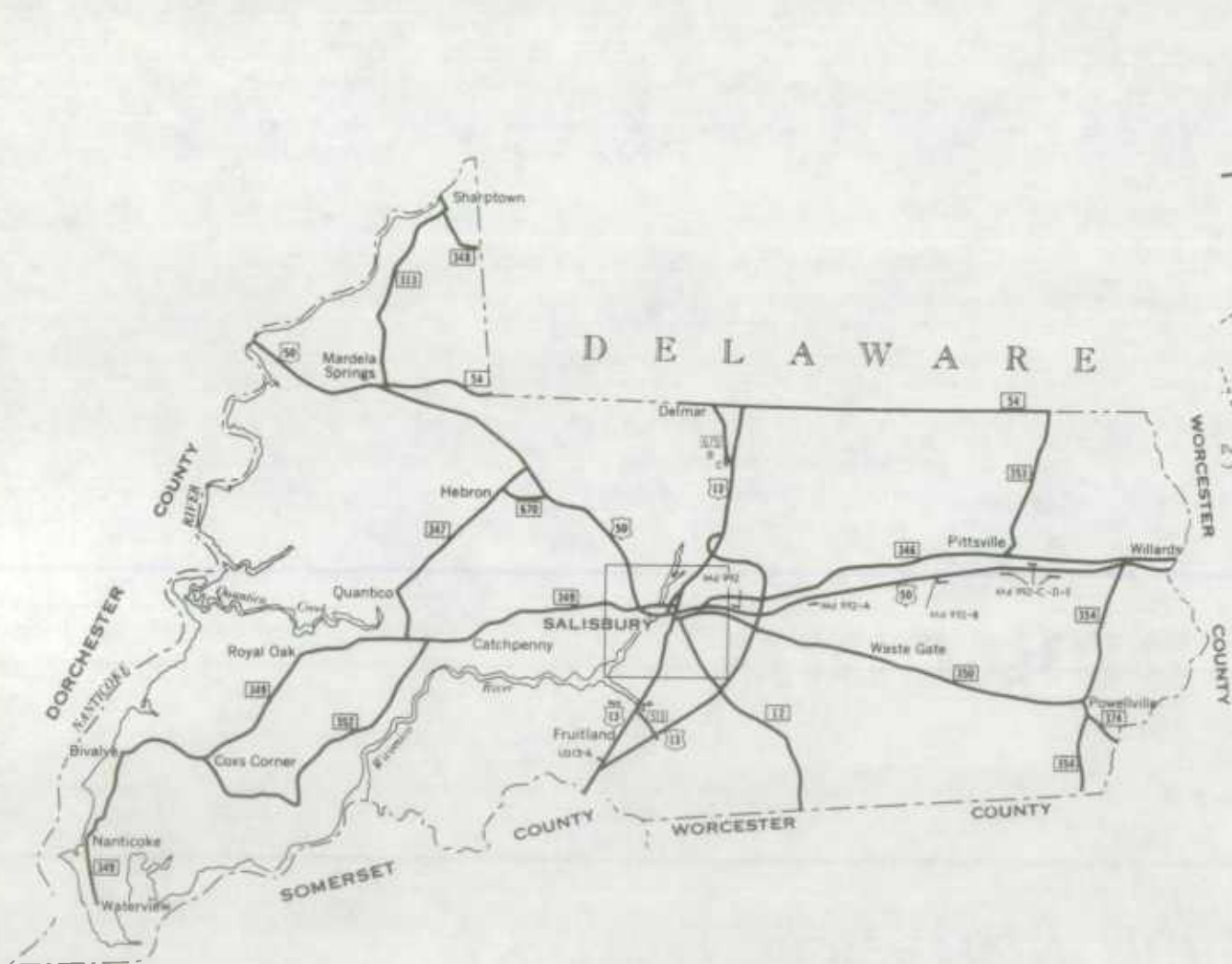
* A,B = UNIMPROVED; C = GRADED & DRAINED; D,E = SOIL, GRAVEL, STONE; F,G = LOW TYPE BITUMINUS; H,I = HIGH TYPE BITUMINUS;
J = CONCRETE; K = BRICK; L = BLOCK

1988

HIGHWAY LOCATION REFERENCE

**WICOMICO
COUNTY**

WI



WICOMICO COUNTY

STATE HIGHWAY LOCATION REFERENCE

ROUTE NUMBER.....MD 12
 INVENTORY DIRECTION....NORTH
 NAME: SALISBURY-SNOW HILL RD

COUNTY-WICOMICO
 SHA DISTRICT.....1
 DATE.....12/31/87

SYSTEM		FUNC		HWY		ACCESS		MILEPOINT	MILEPOINT DESCRIPTION	MARKED LANES	SURFACE WIDTH/TYPE*	AADT
STATE	FEDERAL	CLASS	TYPE	CTL								
SECONDARY	R	FAP	320	R	6	UNDIVIDED	NONE	.00	WORCESTER CO/L	2	22I	3,250
								.52				3,625
						DIVIDED		2.43		2	24I	
								4.24		4	50I	
								4.62	USDD13 OCEAN HWY			
								4.62	STRUC #22040			
		FAU	8603	U	14	UNDIVIDED		4.63				11,000
								4.90		2	48I	
								4.99		2	22I	
	U							5.71	IN CORP LMTS SALISBURY			
	R							5.88	OUT CORP LMTS SALISBURY			
MUNICIPAL	U							6.53	IN CORP LMTS SALISBURY	4	40I	9,950
								6.53	END STATE MAINTENANCE			
								6.53	BEGIN MUNICIPAL MAINTENANCE			
								7.17				
								7.22	STRUC #WIS 01 BEAVER DAM CREEK	2	30I	
								7.26	4J1632 MAIN ST			

ROUTE NUMBER.....US 13
 INVENTORY DIRECTION....NORTH
 NAME: OCEAN HWY

PRIMARY	R	FAP	129	R	2	DIVIDED	PART	.00	SOMERSET CO/L	4	48I	29,925
							FULL	.00	STRUC #19001 PASSERDYKE CREEK			
								.55	US00138U OCEAN HWY			
								.70	US 138U (SB/L)			
								1.02	US00138U OCEAN HWY			
								2.21	C00172 MEADOW BRIDGE RD			
								2.21	STRUC #22042			
								2.73	M00513 ST LUKES LA			
								2.73	STRUC #22041			
								4.14	C00729 COLBOURNE HILL RD			
								4.14	STRUC #22037			
								5.35	M00012 SALISBURY-SNOW HILL RD			
								5.35	STRUC #22040			
								6.61	C00243 JOHNSON RD			
								6.61	STRUC #22035			
								7.45	STRUC #22036 PARKER POND			
								7.87	M00350 MT HERMON RD			
								7.87	STRUC #22024			
								8.74	US0050 THE OCEAN GATEWAY			25,000
								8.74	STRUC #22033			

* A,B = UNIMPROVED; C = GRADED & DRAINED; D,E = SOIL, GRAVEL, STONE; F,G = LOW TYPE BITUMINUS; H,I = HIGH TYPE BITUMINUS;
 J = CONCRETE; K = BRICK; L = BLOCK

STATE HIGHWAY ADMINISTRATION OF MARYLAND
 OFFICE OF PLANNING AND PRELIMINARY ENGINEERING
 BUREAU OF HIGHWAY STATISTICS

STATE HIGHWAY LOCATION REFERENCE

ROUTE NUMBER.....US 13 CONTINUED
 INVENTORY DIRECTION....NORTH
 NAME: OCEAN HWY

COUNTY-WICOMICO
 SHA DISTRICT.....1
 DATE.....12/31/87

SYSTEM	FUNC CLASS	HWY TYPE	ACCESS CTL	MILEPOINT	MILEPOINT DESCRIPTION	MARKED LANES	SURFACE WIDTH/TYPER*	AAOT
PRIMARY	R FAP 129 R 2	DIVIDED	FULL	9.11	MJ0346 OLD OCEAN CITY RD	4	48I	25,000
				9.11	STRUC #22032			
				9.50	STRUC #22031			
				9.50	R/R #CR S30 466 F			
				11.41	CJ0406 ZION RD			
				11.41	STRUC #22034			
		UNOIVED		11.57	US 138U (S8/L)	1	1SI	
		DIVIDED	NONE	12.00	US00138U OCEAN HWY	2	72I	26,061
				12.10		4	48I	
				13.61	STRUC #22002 LEONARD POND RUN	4	48J	
				13.91	MJ06758 MARKET ST			
				15.89	MJ0054 DELMAR RD			17,275
				15.89	DELAWARE ST/L			

ROUTE NUMBER.....US 13A
 INVENTORY DIRECTION....NORTH
 NAME: NO NAME

SECONDARY	R FAU 9601 U 16	DIVIDED	NONE	.00	US00138U OCEAN HWY	2	34J	500
				.03	CJ0728 DISHROON RD			

ROUTE NUMBER.....US 138U
 INVENTORY DIRECTION....NORTH
 NAME: OCEAN HIGHWAY

SECONDARY	R FAP 317 R 6	UNDIVIDED	PART	.00	US0013 OCEAN HWY (BACK)	1	12I	30,700
				.12		2	24I	
				.43	US0013 OCEAN HWY			
				.43	STRUC #22043			
		DIVIDED	NONE	.87	US0013A NO NAME	4	48I	
				1.31	IN CORP LMTS FRUITLAND			
				1.31				
				2.64	MJ0513 E CEDAR LA			
				2.67	OUT CORP LMTS FRUITLAND			
				3.02	STRUC #22005 TONYTANK POND			
				3.03	IN CORP LMTS SALISBURY			
				3.09	OUT CORP LMTS SALISBURY			
				3.09				
				4.07	IN CORP LMTS SALISBURY			
				4.17				
		UNDIVIDED		4.87		4	46I	
		DIVIDED		5.06		4	56I	
						4	46I	

* A,B = UNIMPROVED; C = GRADED & DRAINED; D,E = SOIL, GRAVEL, STONE; F,G = LOW TYPE BITUMINUS; H,I = HIGH TYPE BITUMINUS;
 J = CONCRETE; K = BRICK; L = BLOCK

STATE HIGHWAY ADMINISTRATION OF MARYLAND
OFFICE OF PLANNING AND PRELIMINARY ENGINEERING
BUREAU OF HIGHWAY STATISTICS

STATE HIGHWAY LOCATION REFERENCE

ROUTE NUMBER.....US 13BU CONTINUED
INVENTORY DIRECTION....NORTH
NAME: SALISBURY BLVD

COUNTY-WICOMICO
SHA DISTRICT.....1
DATE.....12/31/87

STATE	SYSTEM	FEDERAL	CLASS	FUNC	HWY	ACCESS	MILEPOINT	MILEPOINT DESCRIPTION	MARKED LANES	SURFACE WIDTH/TYPE*	A40T
SECONDARY	U	FAP	317	U	14	DIVIDED NONE	5.39		4	48I	27,800
							5.42				
							5.60	US0050			
							5.60	STRUC #22004 WICOMICO RIVER			
							5.90	THE OCEAN GATEWAY			
							6.60	STRUC #22026			
							6.60	R/R #CR 530 498 L			
							6.63	STRUC #22003			
							6.79	R/R #CR 530 216 T			
							6.86		4	62I	
							7.15		4	60I	
	R						7.29		4	54I	23,300
							7.76	OUT CORP LMTS SALISBURY			
				R	2		8.01		4	48I	
							8.01	US 13 (SB/L)			
							8.38	STRUC #22021			
							8.38	OCEAN HWY (AHEAD)			

ROUTE NUMBER.....US 50
INVENTORY DIRECTION....EAST
NAME: THE OCEAN GATEWAY

PRIMARY	R	NFA		R	8	UNDIVIDED NONE	.00	DORCHESTER CO/L	2	30I	13,150
							.00	STRUC #9007 NANTICOKE RIVER			
							.10				
							.34	STRUC #22006 VIENNA SWAMP	2	24I	
							.51	STRUC #22007 VIENNA SWAMP			
						DIVIDED	1.79				
		FAP	130		2		1.83		4	24I	
							1.88		2	24I	
	U						3.65		4	48I	
							4.38	IN CORP LMTS MARDELA SPRINGS			
							4.58	SHARPTOWN-MARDELA ST			15,750
	R						4.64	OUT CORP LMTS MARDELA SPRINGS			
							9.25	STRUC #22008 BARREN CREEK			
							10.39	QUANTICO RD			17,000
							12.00	LILLIAN ST			
							14.37				
							14.75				19,250
	U						14.80	IN CORP LMTS SALISBURY	6	68J	
NAME: SALISBURY PKWY							14.80				
							14.80				
							14.87	R/R #MDOT 530 504 M			
				U	14	PART	14.87	QUANTICO RD	6	72J	22,350

* A,B = UNIMPROVED; C = GRADED & DRAINED; O,E = SOIL, GRAVEL, STONE; F,G = LOW TYPE BITUMINUS; H,I = HIGH TYPE BITUMINUS;
J = CONCRETE; K = BRICK; L = BLOCK

STATE HIGHWAY ADMINISTRATION OF MARYLAND
OFFICE OF PLANNING AND PRELIMINARY ENGINEERING
BUREAU OF HIGHWAY STATISTICS

PAGE..... 4

STATE HIGHWAY LOCATION REFERENCE

ROUTE NUMBER.....US 50 CONTINUED
INVENTORY DIRECTION....EAST
NAME: SALISBURY PKWY

COUNTY-WICOMICO
SHA DISTRICT.....1
DATE.....12/31/87

SYSTEM	FUNC	HWY	ACCESS	MILEPOINT	MILEPOINT DESCRIPTION	MARKED LANES	SURFACE WIDTH/TYPE*	AAOT		
STATE	FEDERAL	CLASS	TYPE	CTL						
PRIMARY	U	FAP	316	U 14	DIVIDED PART	15.33				
						15.50	R/R #CR 530 488 F	6	72J	22,350
						15.54	STRUC #22028 WICOMICO RIVER			
						15.88		4	54J	22,600
						15.99	US00138U OCEAN HWY			
						15.99	STRUC #22026			
						15.06	STRUC #22027			
						16.06	R/R #CR 530 221 P			
						16.25		6	72J	25,000
						16.78	MJ0346 E MAIN ST			20,800
						16.83		5	60I	
						16.90		5	48I	
						17.07		4	48I	
						17.10	OUT CORP LMTS SALISBURY			
						17.10				
						17.24				16,500
						19.29	JS0013 SALISBURY BYPASS			
						19.29	STRUC #22033			
						20.97	STRUC #22038 BEAVERDAM DITCH			
						23.81	MJ09928 SERVICE RD			
						24.55	STRUC #22039 CAMPPELL DITCH			
						25.16				20,875
						29.34	IN CORP LMTS WILLARDS			
						29.45	MJ0354 WHITON RD			15,131
						30.04	OUT CORP LMTS WILLARDS			
						30.44	STRUC #22030 MURRAY BRANCH			
						30.94	STRUC #22001 POCOMOKE RIVER			
						30.94	WORCESTER CO/L			

ROUTE NUMBER.....US 50UL
INVENTORY DIRECTION....EAST
NAME: PROPOSED

PROPOSED	R	FAP	130	R 2	DIVIDED NONE	.00				
						1.83	US0050	4	48I	2,000
						12.00	US0050			
						12.65	CJ0416			
						15.85	US0013			

* A,8 = UNIMPROVED; C = GRADED & DRAINED; O,E = SOIL, GRAVEL, STONE; F,G = LOW TYPE BITUMINUS; H,I = HIGH TYPE BITUMINUS;
J = CONCRETE; K = BRICK; L = BLOCK

STATE HIGHWAY ADMINISTRATION OF MARYLAND
OFFICE OF PLANNING AND PRELIMINARY ENGINEERING
BUREAU OF HIGHWAY STATISTICS

STATE HIGHWAY LOCATION REFERENCE

ROUTE NUMBER.....MD 313 CONTINUED
INVENTORY DIRECTION....NORTH
NAME: NO NAME

COUNTY-WICOMICO
SHA DISTRICT.....1
DATE.....12/31/87

SYSTEM	FUNC CLASS	HWY TYPE	ACCESS CTL	MILEPOINT	MILEPOINT DESCRIPTION	MARKED LANES	SURFACE WIDTH/TYPE*	AADT
SECONDARY	R FAS 1337 R 7	UNDIVIDED	NONE	7.20		2	22J	2,175
				7.25	MJD813D NO NAME			
				7.31	STRUC #22D45 NANTICOKE RIVER			
				7.31	DORCHESTER CO/L			

ROUTE NUMBER.....MD 346
INVENTORY DIRECTION....EAST
NAME: EAST MAIN ST

MUNICIPAL	U FAU 8605 U 16	DIVIDED UNDIVIDED	NONE	.00	JS005D THE OCEAN HIGHWAY	4	62J	6,900
				.04		2	30J	
				.11		2	38I	
	86D2			.16		2	43I	
				.42				
				.44		2	37I	
				.51				
				.57		3	40I	
SECONDARY	R			.67	DUT CDRP LMTS SALISBURY	2	24I	
				.67	END MUNICIPAL MAINTENANCE			
				.67	BEGIN STATE MAINTENANCE			
				1.95		2	25I	
NAME: OLD OCEAN CITY RD	FAS 1348 R 7			2.13				
				2.47	US0013 SALISBURY BYPASS			
				2.47	STRUC #22D32			
				3.56		2	27I	
				3.64		2	25I	
				6.57		2	24I	
	U			8.86	IN CORP LMTS PITTSVILLE			
	R			9.37	MJD353 DELAWARE AVE			2,500
	U			10.84	OUT CDRP LMTS PITTSVILLE			
				12.65	IN CORP LMTS WILLARDS			
				12.94	MJD354 WHITON-SNOWHILL RD			
	R			13.60	OUT CORP LMTS WILLARDS			
				13.73	STRUC #22D10 BURNT MILL BRANCH			
				14.46	STRUC #22D11 POCOMOKE RIVER			
				14.46	WORCESTER CO/L			

ROUTE NUMBER.....MD 347
INVENTORY DIRECTION....NDRTH
NAME: QUANTICO RD

SECONDARY	R NFA	R 9	UNDIVIDED	NONE	.00	MJD349 SALISBURY-NANTICOKE RD	2	22I	900
-----------	-------	-----	-----------	------	-----	-------------------------------	---	-----	-----

* A,B = UNIMPRDVED; C = GRADED & DRAINED; D,E = SOIL, GRAVEL, STONE; F,G = LOW TYPE BITUMINUS; H,I = HIGH TYPE BITUMINUS;
J = CONCRETE; K = BRICK; L = BLOCK

STATE HIGHWAY LOCATION REFERENCE

ROUTE NUMBER.....MD 347 CONTINUED
 INVENTORY DIRECTION....NORTH
 NAME: QUANTICO RD

COUNTY-WICOMICO
 SHA DISTRICT.....1
 DATE.....12/31/87

SYSTEM	FUNC CLASS	HWY TYPE	ACCESS CTL	MILEPOINT	MILEPOINT DESCRIPTION	MARKED LANES	SURFACE WIDTH/TYP#	AADT
SECONDARY R FAS 1341	R 7	UNDIVIDED	NONE	.78		2	22I	900
				1.02	STRUC #22014 QUANTICO CREEK	2	20I	
				1.28		2	28I	
				1.33		2	20I	
				1.52		2	22I	
				5.22	IN CORP LMTS HEBRON			
NAME: S MAIN ST				5.22				
				5.30		2	35I	2,025
				5.65		2	33I	
NAME: N MAIN ST				5.72		2	35I	
				5.76	R/R #MDOT 53D 512 E			
				5.77		2	30I	
				5.81		2	31I	
	NFA	8		5.88	MJD67D E LILLIAN ST	2	30I	1,175
				5.96		2	25I	
NAME: QUANTICO RD	R			6.14	OUT CORP LMTS HEBRON	2	27I	
				6.14				
				6.23		2	24I	
				6.92	USDD5D THE OCEAN GATEWAY			

ROUTE NUMBER.....MD 348
 INVENTORY DIRECTION....EAST
 NAME: MAIN ST

SECONDARY U NFA	R 8	UNDIVIDED	NONE	.00	MJD813 STATE ST	2	20I	1,500
				.27		2	22I	
NAME: SHARPTOWN RD	R			.33	OUT CORP LMTS SHARPTOWN			
				.33				
				.34		2	24I	
	FAS 1340	7		.38	MJD313 NO NAME			
				.42		2	21I	
				.84		2	24I	
				1.73	DELAWARE ST/L			

ROUTE NUMBER.....MD 349
 INVENTORY DIRECTION....EAST
 NAME: SALISBURY-NANTICOKE RD

SECONDARY R NFA	R 9	UNDIVIDED	NONE	.00	ROAD END	2	16I	1,575
				.40		2	23I	
	FAS 1342	7		1.29				
				1.64		2	22I	

* A,B = UNIMPROVED; C = GRADED & DRAINED; D,E = SOIL, GRAVEL, STONE; F,G = LOW TYPE BITUMINUS; H,I = HIGH TYPE BITUMINUS;
 J = CONCRETE; K = BRICK; L = BLOCK

STATE HIGHWAY ADMINISTRATION OF MARYLAND
OFFICE OF PLANNING AND PRELIMINARY ENGINEERING
BUREAU OF HIGHWAY STATISTICS

PAGE..... 8

STATE HIGHWAY LOCATION REFERENCE

ROUTE NUMBER.....MD 349 CONTINUED
INVENTORY DIRECTION....EAST
NAME: SALISBURY-NANTICOKE RD

COUNTY-WICOMICO
SHA DISTRICT.....1
DATE.....12/31/87

.....STATE.....	SYSTEM		FEDERAL...	FUNC CLASS	HWY TYPE	ACCESS CTL	MILEPOINT	MILEPOINT DESCRIPTION	MARKED LANES	SURFACE WIDTH/TYPE*	AADT
	R	FAS									
SECONDARY	R	FAS	1342	R 7	UNDIVID	NONE	3.16	STRUC #22D15 WINDSOR CREEK	2	22I	1,575
							6.04				2,325
		FAP	318	6			7.58	MJD352 CAPITOLA-WHITEHAVEN RD			3,825
							15.14	MJD347 QUANTICO RD			
							15.77	MJD352 CAPITOLA-WHITEHAVEN RD			
							18.58		2	24I	3,350
				U 14			21.36	MJD815 OLD MD 349			5,475
							22.16	MJD815 OLD MD 349	2	22I	5,100
MUNICIPAL	U						22.21	IN CORP LMTS SALISBURY			
							22.21	END STATE MAINTENANCE			
							22.21	BEGIN MUNICIPAL MAINTENANCE			
							22.25		2	44I	
							22.32	USDD50 THE OCEAN GATEWAY			

ROUTE NUMBER.....MD 350
INVENTORY DIRECTION....EAST
NAME: MT HERMON RD

MUNICIPAL	U	FAU	8610	U 16	UNDIVID	NONE	.00	MJ2720 TRUITT ST	4	56I	1,650
							.14		2	48I	
SECONDARY	R						.18	OUT CORP LMTS SALISBURY	2	48J	
							.18	END MUNICIPAL MAINTENANCE			
							.18	BEGIN STATE MAINTENANCE			
	U						.44	IN CORP LMTS SALISBURY			
	R						.92	OUT CORP LMTS SALISBURY	2	24I	
	U						1.48	IN CORP LMTS SALISBURY			
	R						1.54	OUT CORP LMTS SALISBURY			
		FAS	1350	R 7			2.52	JSDD13 OCEAN HWY			
							2.52	STRUC #22D24			
							7.27	STRUC #22D16 NASSAWANGO CREEK			
							8.15				1,625
							11.80	MJD354 WHITON-SNOWHILL RD			

ROUTE NUMBER.....MD 352
INVENTORY DIRECTION....EAST
NAME: CAPITOLA-WHITEHAVEN RD

SECONDARY	R	NFA		R 8	UNDIVID	NONE	.00	MJD349 SALISBURY-NANTICOKE RD	2	24I	100
							5.71		2	22I	1,425
							5.23	STRUC #22D17 GREENHILL RIVER			
							10.07	MJD349 SALISBURY-NANTICOKE RD			

* A,B = UNIMPROVED; C = GRADED & DRAINED; D,E = SOIL, GRAVEL, STONE; F,G = LOW TYPE BITUMINUS; H,I = HIGH TYPE BITUMINUS;
J = CONCRETE; K = BRICK; L = BLOCK

STATE HIGHWAY LOCATION REFERENCE

ROUTE NUMBER.....MD 353
 INVENTORY DIRECTION....NORTH
 NAME: PITTSVILLE DELAWARE RD

COUNTY-WICOMICO
 SHA DISTRICT.....1
 DATE.....12/31/37

.....STATE.....	SYSTEM	..FEDERAL...	FUNC CLASS	HWY TYPE	ACCESS CTL	MILEPOINT MILEPOINT	DESCRIPTION	MARKED LANES	SURFACE WIDTH/TYPE*	AAOT
SECONDARY	U	FAS	1347	R 7	UNDIVIDED	NONE	.00	MJD346 GLASS HILL RD	2	24I	2,750
	R						.77	STRUC #22025 AYDELOTTE BRANCH			
							1.23	OUT CORP LMTS PITTSVILLE			
							1.90	STRUC #22018 BURNT MILL BRANCH			
							2.54		2	20I	
							4.60	MJDD54 DELMAR RD			
							4.60	DELAWARE ST/L			

ROUTE NUMBER.....MD 354
 INVENTORY DIRECTION....NORTH
 NAME: WILLARDS WHITON RD

SECONDARY	R	FAS	1351	R 7	UNDIVIDED	NONE	.00	WORCESTER CO/L	2	22I	1,100
							2.49	MJD374 BURBAGE CROSSING RD			2,100
							2.85	MJD350 MT HERMON RD			1,575
							3.05	STRUC #22020 ADKINS POND			
							3.08	STRUC #22019 ADKINS POND			
	U						3.33		2	24I	
							6.99	IN CORP LMTS WILLARDS			
							7.15	USD050 THE OCEAN GATEWAY			
							7.21				1,350
							7.34	MJD346 DELMAR RD			

ROUTE NUMBER.....MD 374
 INVENTORY DIRECTION....EAST
 NAME: BURBAGE CROSSING RD

SECONDARY	R	FAS	1352	R 7	DIVIDED	NONE	.00	MJD354 WILLARDS WHITON RD	2	30I	1,099
					UNDIVIDED		.05		2	34I	
							.10		2	20I	
							1.28	STRUC #23017 POCOMOKE RIVER			
							1.28	WORCESTER CO/L			

ROUTE NUMBER.....MD S13
 INVENTORY DIRECTION....SOUTH
 NAME: E CEDAR LA

SECONDARY	U	FAU	8604	U 16	UNDIVIDED	NONE	.00	USDD13BU FRUITLAND BLVD	2	24I	999
	R						1.20	OUT CORP LMTS FRUITLAND			
					DIVIDED		1.52				
		FAS	1353	R 7			1.57	USDD13 OCEAN HWY			
							1.57	STRUC #22041			

* A,B = UNIMPROVED; C = GRADED & DRAINED; D,E = SOIL, GRAVEL, STONE; F,G = LOW TYPE BITUMINUS; H,I = HIGH TYPE BITUMINUS;
 J = CONCRETE; K = BRICK; L = BLOCK

STATE HIGHWAY LOCATION REFERENCE

ROUTE NUMBER.....MD 813 CONTINUED
INVENTORY DIRECTION....WEST
NAME: STATE ST

COUNTY-WICOMICO
SHA DISTRICT.....1
DATE.....12/31/87

SYSTEM	FUNC	HWY	ACCESS	MILEPOINT	MILEPOINT DESCRIPTION	MARKED LANES	SURFACE WIDTH/TYPE*	AADT
....STATE....	..FEDERAL...	CLASS	TYPE	CTL				
SECONDARY	U	NFA	R	8	UNDIVIDED NONE	.52		
	R					.81	OUT CORP LMTS SHARPTOWN	2
						.95		1
						1.07		1
						1.14	MDD313 SHARPTOWN-MARDELA ST	1

ROUTE NUMBER.....MD 813B
INVENTORY DIRECTION....EAST
NAME: CHURCH ST

SECONDARY	U	NFA	R	9	UNDIVIDED NONE	.00	CDD007 TAYLOR ST	2	18I
	R					.05	OUT CORP LMTS SHARPTOWN	2	22I
NAME: LINE RD						.10	MDD313 NO NAME		
						.14	MDD813C NO NAME		
						.23	CDD766 LINE RD (AHEAD)		

ROUTE NUMBER.....MD 813C
INVENTORY DIRECTION....NORTH
NAME: NO NAME

SECONDARY	R	NFA	R	9	UNDIVIDED NONE	.00	MDD8138 LINE RD	2	22I
						.16	CD1D17 PARK RD		

ROUTE NUMBER.....MD 813D
INVENTORY DIRECTION....NORTH
NAME: NO NAME

SECONDARY	U	NFA	R	9	UNDIVIDED NONE	.00	CDD010 LITTLE WATER ST	2	20I
						.09	MDD313 NO NAME		
						.09	STRUC #22045		
						.12	CD1D17 PARK RD		

ROUTE NUMBER.....MD 815
INVENTORY DIRECTION....EAST
NAME: OLD MD 349

SECONDARY	R	NFA	U	19	UNDIVIDED NONE	.00	MDD349 SALISBURY-NANTICOKE RD	2	24I	999
						.82		2	20I	
						.84	MDD349 SALISBURY-NANTICOKE RD			

* A,8 = UNIMPROVED; C = GRADED & DRAINED; D,E = SOIL, GRAVEL, STONE; F,G = LOW TYPE BITUMINUS; H,I = HIGH TYPE BITUMINUS;
J = CONCRETE; K = BRICK; L = BLOCK

STATE HIGHWAY ADMINISTRATION OF MARYLAND
OFFICE OF PLANNING AND PRELIMINARY ENGINEERING
BUREAU OF HIGHWAY STATISTICS

PAGE..... 12

STATE HIGHWAY LOCATION REFERENCE

ROUTE NUMBER.....MD 991
INVENTORY DIRECTION....EAST
NAME: W MAIN ST

COUNTY-WICOMICO
SHA DISTRICT.....1
DATE.....12/31/87

SYSTEM	STATE	FEDERAL	FAU	CLASS	HWY TYPE	ACCESS CTL	MILEPOINT	MILEPOINT	DESCRIPTION	MARKED LANES	SURFACE WIDTH/TYPE*	AADT
SECONDARY	U	FAU	3606	U 16	UNDIVIDED	NONE	.71	MJ164D	W MAIN ST (BACK)	2	26I	7,099
							.72		STRUC #22DD9 WICOMICO RIVER			
							.73	MJ164D	W MAIN ST (AHEAD)			
ROUTE NUMBER.....MD 992 INVENTORY DIRECTION....EAST NAME: SERVICE RD												
SECONDARY	R	NFA		U 19	UNDIVIDED	NONE	.00	CJD774	PHILLIP MORRIS DR	2	20F	
							.22		ROAD END			
ROUTE NUMBER.....MD 992A INVENTORY DIRECTION....EAST NAME: SERVICE RD												
SECONDARY	U	NFA		U 19	UNDIVIDED	NONE	.00	CJD356	HOBBS RD	2	20F	
							.74		ROAD END			
ROUTE NUMBER.....MD 992B INVENTORY DIRECTION....NORTH NAME: SERVICE RD												
SECONDARY	R	NFA		R 9	UNDIVIDED	NONE	.00		ROAD END	2	20F	
							.11			2	20I	
							.22	JSDD50	THE OCEAN GATEWAY			
ROUTE NUMBER.....MD 992C INVENTORY DIRECTION....EAST NAME: SERVICE RD												
SECONDARY	R	NFA		R 9	UNDIVIDED	NONE	.00	CJD733	SIXTY FOOT RD	2	19I	
							.05		ROAD END			
ROUTE NUMBER.....MD 992D INVENTORY DIRECTION....EAST NAME: SERVICE RD												
SECONDARY	R	NFA		R 9	UNDIVIDED	NONE	.00	CJD322	FRIENDSHIP RD	2	19I	
							.20		ROAD END			

* A,B = UNIMPROVED; C = GRADED & DRAINED; D,E = SOIL, GRAVEL, STONE; F,G = LOW TYPE BITUMINUS; H,I = HIGH TYPE BITUMINUS;
J = CONCRETE; K = BRICK; L = BLOCK


STATE HIGHWAY LOCATION REFERENCE

ROUTE NUMBER.....MD 992E
 INVENTORY DIRECTION....EAST
 NAME: SERVICE RD

COUNTY-WICOMICO
 SHA DISTRICT.....1
 DATE.....12/31/87

SYSTEM		FUNC	HWY	ACCESS	MILEPOINT		MILEPOINT DESCRIPTION	MARKED	SURFACE	AADT
....STATE....	..FEDERAL...	CLASS	TYPE	CTL				LANES	WIDTH/TYPE*	
SECONDARY	R NFA	R	9	UNDIVID	NONE	.DD .37	CDD321 WHITE RICHARDSON RD ROAD END	2	19I	

* A,B = UNIMPROVED; C = GRADED & DRAINED; D,E = SOIL, GRAVEL, STONE; F,G = LOW TYPE BITUMINUS; H,I = HIGH TYPE BITUMINUS;
 J = CONCRETE; K = BRICK; L = BLOCK



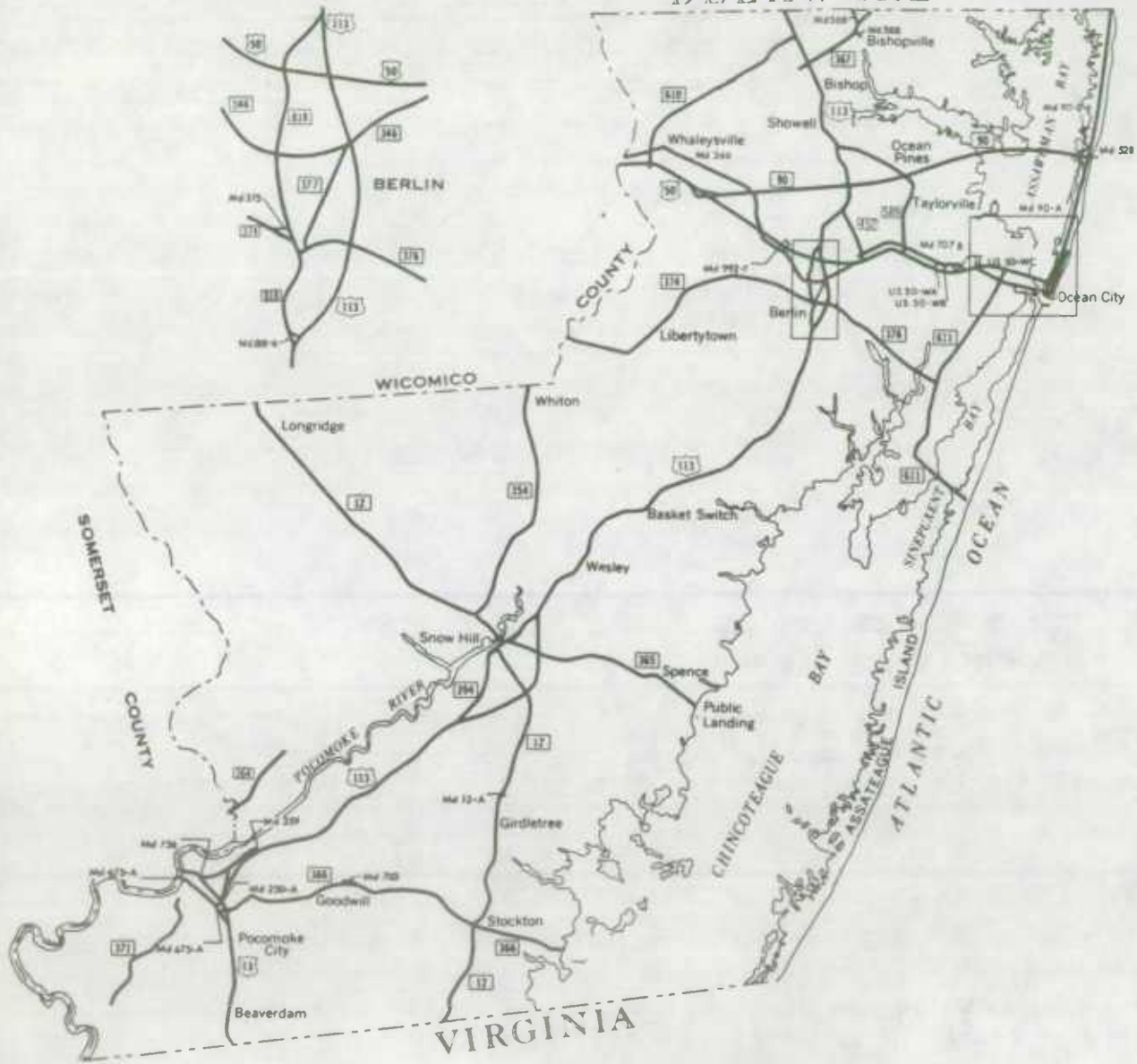
1988

HIGHWAY LOCATION REFERENCE

**WORCESTER
COUNTY**

WO

DELAWARE



WORCESTER COUNTY

STATE HIGHWAY ADMINISTRATION OF MARYLAND
OFFICE OF PLANNING AND PRELIMINARY ENGINEERING
BUREAU OF HIGHWAY STATISTICS

STATE HIGHWAY LOCATION REFERENCE

ROUTE NUMBER.....US 13
INVENTORY DIRECTION....NORTH
NAME: OCEAN HIGHWAY

COUNTY-WORCESTER
SHA DISTRICT.....1
DATE.....12/31/87

STATE	SYSTEM	FEDERAL	FUNC CLASS	HWY TYPE	ACCESS CTL	MILEPOINT	MILEPOINT DESCRIPTION	MARKED LANES	SURFACE WIDTH/TYPE*	AAOT
PRIMARY	R	FAP	129 R 2	DIVIDED	NONE	.00	VIRGINIA ST/L	4	48J	15,499
						.46		4	48I	
						.56	STRUC #23005 WAGRAM CREEK			
						.75		4	48J	
	U					3.16	IN CORP LMTS POCOMOKE CITY			
						3.64		4	48I	
					PART	3.87				
						3.91	MJ0675A MARKET ST			
	R					4.19	OUT CORP LMTS POCOMOKE CITY			
						4.23	MJ0366 POCOMOKE-STOCKTON RD			13,000
	U					4.47	IN CORP LMTS POCOMOKE CITY			
						4.55	MJ025JA OLD POCOMOKE RD			9,375
						4.55	JS0113 BERLIN-SNOW HILL RD			
						5.44	MJ0756 LINDEN AVE			
						6.31	STRUC #23016 POCOMOKE RIVER			
						6.31	SOMERSET CO/L			

ROUTE NUMBER.....US 50
INVENTORY DIRECTION....EAST
NAME: THE OCEAN GATEWAY

PRIMARY	R	FAP	130 R 2	DIVIDED	PART	.00	WICOMICO CO/L	4	48I	9,525
						.00	STRUC #22001 POCOMOKE RIVER			
						.84	MJ0610 EBENEZER CHURCH RD			
			330	6		2.96	MJ0090 OCEAN CITY EXPWY			
						3.41	MJ0090 OCEAN CITY EXPWY			
						3.41	STRUC #23028			
						4.96	MJ0346 OLD US 50	4	49J	
						5.70	MJ0992F SERVICE RD			
						6.71	MJ0818 MAIN ST	4	50J	
						6.90	R/R #M00E 531 875 B			
						7.04	US0113 BERLIN-SNOW HILL RD			
						7.04	STRUC #23030			
						7.05				
						7.87	MJ0346 OLD US 50			16,800
						8.05				
					NONE	8.38	MJ0452 BERLIN-CAREY RD	4	48J	
						9.64	MJ0589 OCEAN DOWNS RD			23,475
						10.46	JS0050WA OLD MD 707B SPUR			
						11.24	JS0050WB OLD MD 707B SPUR			
						11.45	US0050WC OLD MD 707B SPUR			
						11.54	MJ0707B NO NAME			

* A,B = UNIMPROVED; C = GRADED & DRAINED; D,E = SOIL, GRAVEL, STONE; F,G = LOW TYPE BITUMINUS; H,I = HIGH TYPE BITUMINUS;
J = CONCRETE; K = BRICK; L = BLOCK

STATE HIGHWAY ADMINISTRATION OF MARYLAND
 OFFICE OF PLANNING AND PRELIMINARY ENGINEERING
 BUREAU OF HIGHWAY STATISTICS

STATE HIGHWAY LOCATION REFERENCE

ROUTE NUMBER.....US 50 CONTINUED
 INVENTORY DIRECTION....EAST
 NAME: THE OCEAN GATEWAY

COUNTY-WORCESTER
 SHA DISTRICT.....1
 DATE.....12/31/87

....STATE....	SYSTEM ..FEDERAL...	FUNC CLASS	HWY TYPE	ACCESS CTL	MILEPOINT	MILEPOINT DESCRIPTION	MARKED LANES	SURFACE WIDTH/TYPE*	AAOT
PRIMARY	R FAP 330	U 14	DIVIDED	NONE	11.92	STRUC #23006 HERRING CREEK	4	48I	23,475
					12.11	MJ0707A OLD OCEAN CITY RD			
					12.93	MJ0611 STEPHEN DECATUR MEM RD			
					13.51	US0050WF US 50 SERVICE RD			
					13.58	US0050WF US 50 SERVICE RD			
			UNDIVIDED		13.68		4	46J	
					14.04	IN CORP LMTS OCEAN CITY			
					14.16	STRUC #23007 SINEPUXENT BAY			
			DIVIDED		14.22		4	54I	
					14.28				
			UNDIVIDED		14.33	MJ0528 PHILADELPHIA AVE	3	58I	
					14.40	MJ037B BALTIMORE AVE			
ROUTE NUMBER.....US 50WA INVENTORY DIRECTION....NORTH NAME: OLD MD 707B SPUR									
SECONDARY	R NFA	R 9	UNDIVIDED	NONE	.00	US0050 THE OCEAN GATEWAY	2	18J	
					.01	MJ0707B WEST OCEAN CITY RD			
ROUTE NUMBER.....US 50WB INVENTORY DIRECTION....NORTH NAME: OLD MD 707B SPUR									
SECONDARY	R NFA	R 9	UNDIVIDED	NONE	.00	US0050 THE OCEAN GATEWAY	2	18J	
					.05	MJ0707B WEST OCEAN CITY RD			
ROUTE NUMBER.....US 50WC INVENTORY DIRECTION....NORTH NAME: OLD MD 707B SPUR									
SECONDARY	R NFA	R 9	UNDIVIDED	NONE	.00	US0050 THE OCEAN GATEWAY	2	18J	
					.02	MJ0707B WEST OCEAN CITY RD			
ROUTE NUMBER.....US 50WF INVENTORY DIRECTION....EAST NAME: US 50 SERVICE RD									
SECONDARY	R NFA	R 9	UNDIVIDED	NONE	.00	US0050 THE OCEAN GATEWAY	2	22I	
					.08	US0050 THE OCEAN GATEWAY			

* A,B = UNIMPROVED; C = GRADED & DRAINED; D,E = SOIL, GRAVEL, STONE; F,G = LOW TYPE BITUMINUS; H,I = HIGH TYPE BITUMINUS;
 J = CONCRETE; K = BRICK; L = BLOCK

STATE HIGHWAY ADMINISTRATION OF MARYLAND
OFFICE OF PLANNING AND PRELIMINARY ENGINEERING
BUREAU OF HIGHWAY STATISTICS

PAGE..... 4

STATE HIGHWAY LOCATION REFERENCE

ROUTE NUMBER.....MO 9C
INVENTORY DIRECTION....EAST
NAME: OCEAN CITY EXPWY

COUNTY-WORCESTER
SHA DISTRICT.....1
DATE.....12/31/87

SYSTEM	FUNC CLASS	HWY TYPE	ACCESS CTL	MILEPOINT	MILEPOINT DESCRIPTION	MARKED LANES	SURFACE WIDTH/TYP*	AAOT
PRIMARY	R FAP 130 R 2	DIVIDED	FULL	.00	US0053 THE OCEAN GATEWAY	2	30I	5,825
				.53	JS0053 THE OCEAN GATEWAY			
		UNOIVED		.53	STRUC #23028			
				.70				
				1.55	MJ0346 OLD US 50	2	24I	
				1.55	STRUC #23025			
				2.41	STRUC #23035P			
				2.81	STRUC #23034C			
				3.73	STRUC #23033			
				3.73	R/R #MODE 532 218 N			
				4.08	US0113UL PROPOSED OEL RD			
				4.08	STRUC #23032			
				4.49	US0113 BERLIN-SNOW HILL RD			8,000
	U 12			4.49	STRUC #23031			
				6.09	MJ0589 OCEAN DOWNS RD			13,575
				6.09	STRUC #23036			
				7.85	JP0076 OCEAN PKWY			
				7.85	STRUC #23022			
			PART	8.88	STRUC #23020 ST MARTIN RIVER			
				9.28				
			FULL	9.53				
	U			10.02				19,625
				10.74	IN CORP LMTS OCEAN CITY			
		DIVIDED		10.74	STRUC #23021 ASSAWOMAN BAY			
				11.65		4	38I	
				11.75		4	48I	
				11.88	MJ0090A MD 528 SPUR			
				11.89	MJ0090B MD 528 SPUR	4	60I	
				11.91	MJ0528 PHILADELPHIA AVE			

ROUTE NUMBER.....MO 90A
INVENTORY DIRECTION....EAST
NAME: SPUR

SECONDARY	U NFA	U 19	UNOIVED	NONE	.00	MJ0093 OCEAN CITY EXPWY	2	26I
					.04	MJ0528 PHILADELPHIA AVE		

ROUTE NUMBER.....MO 90B
INVENTORY DIRECTION....WEST
NAME: SPUR

SECONDARY	U NFA	U 19	UNOIVED	NONE	.00	MJ0528 PHILADELPHIA AVE	2	25I
-----------	-------	------	---------	------	-----	-------------------------	---	-----

* A,B = UNIMPROVED; C = GRADED & DRAINED; D,E = SOIL, GRAVEL, STONE; F,G = LOW TYPE BITUMINUS; H,I = HIGH TYPE BITUMINUS;
J = CONCRETE; K = BRICK; L = BLOCK

STATE HIGHWAY LOCATION REFERENCE

ROUTE NUMBER.....MO 90B CONTINUED
INVENTORY DIRECTION....WEST
NAME: SPUR

COUNTY-WORCESTER
SHA DISTRICT.....1
OATE.....12/31/87

STATE	SYSTEM	FEDERAL	CLASS	HWY TYPE	ACCESS CTL	MILEPOINT	MILEPOINT	DESCRIPTION	MARKED LANES	SURFACE WIDTH/TYPE*	AADT
SECONDARY	U	NFA	U 19	UNOIVED	NONE	.03	MJ0090	OCEAN CITY EXPWY	2	25I	
ROUTE NUMBER.....US 113 INVENTORY DIRECTION....NORTH NAME: BERLIN-SNOW HILL RO											
PRIMARY	U	FAP	327 R 6	DIVIDED	NONE	.00	US0013	OCEAN HWY	4	48I	4,650
	R					.00	MJ0253A	OLD POCOMOKE RD (BACK) OUT CORP LMTS POCOMOKE CITY			
						.08					
						1.03					3,200
						1.27	MJ0756	SIXTH ST			
						1.62			4	46I	
						1.95		STRUC#23010姳 PILCHARD CREEK			
						2.39			4	48I	
						2.73			4	46I	
						4.37		STRUC #23009姰 BACHELORS BR			
						4.50			4	48I	
						4.86			4	46I	
						7.16		STRUC #23036P			
						7.80		STRUC #23023 CORKERS CREEK			
						8.90			4	48I	
						9.12			4	46I	
						9.41			4	48I	
					PART	9.60	MJ0394	OLD US 113			
						9.76					
				UNOIVED		9.89			3	36I	
						11.82	MJ0012	N WASHINGTON ST	2	24I	7,200
NAME: E MARKET ST						11.82					
						13.01	MJ0365	BAY ST			
NAME: BERLIN-SNOW HILL RO						13.74		STRUC #23029 PURNELL BRANCH			
						13.96		R/R #MO0E 531 847 X			
					NONE	14.12	MJ0394	OLD US 113			
						19.99			2	24J	
						20.05			2	24I	
						20.08		R/R #MO0E 531 854 H			
		326				20.13			2	24J	
		327		DIVIDED		25.99			3	42J	
						26.09			4	46J	
						27.03			4	48J	
						27.17	MJ0818A	SPUR			
	U					27.24		IN CORP LMTS BERLIN			
						27.24	MJ0618	MAIN ST			

* A, B = UNIMPROVED; C = GRADED & DRAINED; O, E = SOIL, GRAVEL, STONE; F, G = LOW TYPE BITUMINUS; H, I = HIGH TYPE BITUMINUS;
J = CONCRETE; K = BRICK; L = BLOCK

STATE HIGHWAY ADMINISTRATION OF MARYLAND
OFFICE OF PLANNING AND PRELIMINARY ENGINEERING
BUREAU OF HIGHWAY STATISTICS

STATE HIGHWAY LOCATION REFERENCE

ROUTE NUMBER.....US 113 CONTINUED
INVENTORY DIRECTION....NORTH
NAME: BERLIN-SNOW HILL RD

COUNTY-WORCESTER
SHA DISTRICT.....I
DATE.....12/31/97

.....STATE.....	SYSTEM ..FEDERAL...	FUNC CLASS	HWY TYPE	ACCESS CTL	MILEPOINT	MILEPOINT	DESCRIPTION	MARKED LANES	SURFACE WIDTH/TYPE*	AADT
PRIMARY	U FAP	327 R	6	DIVIDED	NONE	28.08	MJD376 BAY ST	4	48J	9,450
	R				PART	28.88	MJD346 OLD US 50			
						29.01	OUT CORP LIMITS BERLIN			
						29.18				
						29.41	US005J THE OCEAN GATEWAY	4	48I	6,925
						29.41	STRUC #2303D			
						29.67				
						29.84	MJD818 MAIN ST	4	48J	
	NFA		9	UNDIVIDED	NONE	30.00		4	46J	
						30.39		2	24J	
						30.55		2	22I	
						31.29	MJD452 BERLIN-CAREY RD			
						32.18	MJD09J OCEAN CITY EXPWY			
						32.18	STRUC #2303I			
						32.19		2	27I	8,525
						32.34		2	22I	
						33.23		2	24I	
	FAP	327	6			33.30	MJD589 OCEAN DOWNS RD			
						33.92		2	22I	
						36.11	MJD367 BISHOPVILLE RD			
						36.61	R/R #MDDE 531 883 T			9,225
						37.04	MJD61J EBENEZER CHURCH RD			
						37.84	DELAWARE ST/L			

ROUTE NUMBER.....US 113UL
INVENTORY DIRECTION....NORTH
NAME: PROPOSED

PROPOSED	R FAP	327 R	6	DIVIDED	NONE	.00	US0113 BERLIN-SNOW HILL RD	4	48I	6,999
						1.30	MJD09J OCEAN CITY EXPWY			
						2.50	US0113 BERLIN-SNOW HILL RD			

ROUTE NUMBER.....MD 250A
INVENTORY DIRECTION....EAST
NAME: OLD POCOMOKE RD

SECONDARY	R FAS	1367 R	7	DIVIDED	NONE	.00	MJD675A MARKET ST	2	32I	1,299
	U					.01	IN CORP LMTS POCOMOKE CITY			
						.03				
	R					.18	OUT CORP LMTS POCOMOKE CITY	4	48I	
						.19	JSDD13 OCEAN HWY			
						.19	US0113 BERLIN-SNOW HILL RD (AHEAD)			

* A,B = UNIMPROVED; C = GRADED & DRAINED; D,E = SOIL, GRAVEL, STONE; F,G = LOW TYPE BITUMINUS; H,I = HIGH TYPE BITUMINUS;
J = CONCRETE; K = BRICK; L = BLOCK

STATE HIGHWAY LOCATION REFERENCE

ROUTE NUMBER.....MD 346
 INVENTORY DIRECTION....EAST
 NAME: OLD US 50

COUNTY-WORCESTER
 SHA DISTRICT.....1
 DATE.....12/31/87

SYSTEM	STATE	FEDERAL	CLASS	HWY TYPE	ACCESS CTL	MILEPOINT	MILEPOINT DESCRIPTION	MARKED LANES	SURFACE WIDTH/TYPE*	AADT
SECONDARY	R	FAS 1348	R	7	UNDIVIDED	NONE	.00			
		NFA		8			.00			
							.93	MD061J	WICOMICO CO/L	
							4.33	MD009J	STRUC #22011 POCOMOKE RIVER	2
							4.33		EBENEZER RD	
							5.67	US0050	OCEAN CITY EXPWY	
							5.69		STRUC #23025	
							5.87		THE OCEAN GATEWAY	
							7.88	MD0818		2
							7.98		E MAIN ST	2
							8.33		R/R #CR 531 870 S	2
							8.36	MD0377	IN CORP LMTS BERLIN	
							8.45	US0113	WILLIAMS ST	
							8.58		BERLIN SNOW HILL RD	
							9.21		OUT CORP LMTS BERLIN	
							9.26	US0050	THE OCEAN GATEWAY	2

ROUTE NUMBER.....MD 354
 INVENTORY DIRECTION....NORTH
 NAME: SNOW HILL-WHITON RD

SECONDARY	R	FAS 1351	R	7	UNDIVIDED	NONE	.00	MD0012	STOCKTON-SNOW HILL RD	2	24I	1,200
							3.66			2	22I	
							7.12		STRUC #23011 TILGHMAN RACE			
							7.64		WICOMICO CO/L			

ROUTE NUMBER.....MD 359
 INVENTORY DIRECTION....NORTH
 NAME: OLD US 113

SECONDARY	R	NFA	R	9	UNDIVIDED	NONE	.00		ROAD END	2	24I	299
							1.09	MD0756	SIXTH ST	2	22H	
							1.12			2	16I	
							1.22		ROAD END			

ROUTE NUMBER.....MD 364
 INVENTORY DIRECTION....NORTH
 NAME: DIVIDING CREEK RD

SECONDARY	R	FAS 1351	P	7	UNDIVIDED	NONE	.00		SOMERSET CO/L	2	20I	799
							.03		STRUC #19013 DIVIDING CREEK			
							.42			2	22I	

* A,B = UNIMPROVED; C = GRADED & DRAINED; D,E = SOIL, GRAVEL, STONE; F,G = LOW TYPE BITUMINUS; H,I = HIGH TYPE BITUMINUS;
 J = CONCRETE; K = BRICK; L = BLOCK

STATE HIGHWAY ADMINISTRATION OF MARYLAND
OFFICE OF PLANNING AND PRELIMINARY ENGINEERING
BUREAU OF HIGHWAY STATISTICS

PAGE..... 8

STATE HIGHWAY LOCATION REFERENCE

ROUTE NUMBER.....MD 364 CONTINUED
INVENTORY DIRECTION....NORTH
NAME: OIVIDING CREEK RD

COUNTY-WORCESTER
SHA DISTRICT.....1
DATE.....12/31/97

SYSTEM	FUNC	HWY	ACCESS							MARKED	SURFACE		
....STATE....	..FEDERAL...	CLASS	TYPE	CTL	MILEPOINT	MILEPOINT	DESCRIPTION	LANES	WIDTH/TYPE*	AA DT	
SECONDARY	R	FAS	1351	R	7	UNDIVID	NONE	1.54	C00297	WHITEBURG RD	2	22I	799
		NFA			9			2.71					
								2.72		ROAD END			

ROUTE NUMBER.....MD 365
INVENTORY DIRECTION....EAST
NAME: S BAY ST

SECONDARY	U	FAS	1360	R	7	UNDIVID	NONE	.00	MJD394	E MARKET ST	2	22I	1,600
								.30		R/R #CR 531 843 V	2	29I	
								.37			2	21I	
	R							.48		OUT CORP LMTS SNOW HILL			
								.52			2	22I	
NAME: PUBLIC LANDING RD								1.03	USD113	BERLIN-SNOW HILL RD			
								1.12		STRUC #23012 PATTYS BRANCH			
		NFA			8			4.71					625
								6.18			2	24I	
								6.29	CDD103	PUBLIC LANDING WHARF RD			

ROUTE NUMBER.....MD 366
INVENTORY DIRECTION....EAST
NAME: POCOMOKE-STOCKTON RD

SECONDARY	U	FAS	1364	R	7	UNDIVID	NONE	.00	MJ0675A	MARKET ST	2	20H	900
	R							.08		OUT CORP LMTS POCOMOKE CITY			
								.10			2	16H	
								.17			2	22I	
								.20	USD013	OCEAN HWY			
								4.09	MJ07D3	OLD MD 366			
								8.33			2	24I	
		NFA			8			8.39	MJD012	STOCKTON-SNOW HILL RD			
								8.45			2	20I	
								11.25		ROAD END			

ROUTE NUMBER.....MD 367
INVENTORY DIRECTION....EAST
NAME: BISHOPVILLE RD

SECONDARY	R	NFA		R	8	UNOIVED	NONE	.00	CDD235	BISHOP RD (BACK)	2	22I	1,575
								.09	USD113	BERLIN-DOVER RD			
								1.79		STRUC #23D13 BUNTINGS BRANCH			
								1.84	MJ0368	ST MARTINS NECK RD			

* A,B = UNIMPROVED; C = GRADED & DRAINED; O,E = SOIL, GRAVEL, STONE; F,G = LOW TYPE BITUMINUS; H,I = HIGH TYPE BITUMINUS;
J = CONCRETE; K = BRICK; L = BLOCK

STATE HIGHWAY LOCATION REFERENCE

ROUTE NUMBER.....MD 367 CONTINUED
 INVENTORY DIRECTION....EAST
 NAME: BISHOPVILLE RD

COUNTY-WORCESTER
 SHA DISTRICT.....1
 DATE.....12/31/87

SYSTEM	FUNC CLASS	HWY TYPE	ACCESS CTL	MILEPOINT	MILEPOINT	DESCRIPTION	MARKED LANES	SURFACE WIDTH/TYPE*	AADT
SECONDARY R NFA	R 9	UNDIVIDED	NONE	2.13	MJD568	LINE RD	2	22I	1,575
				2.6D		DELAWARE ST/L			

ROUTE NUMBER.....MD 368
 INVENTORY DIRECTION....NORTH
 NAME: ST MARTINS NECK RD

SECONDARY R NFA	R 8	UNDIVIDED	NONE	.DD	CJ022D	ST MARTINS NECK RD (BACK)	2	22H	1,399
				.3D	MJD367	BISHOPVILLE RD			

ROUTE NUMBER.....MD 371
 INVENTORY DIRECTION....NORTH
 NAME: WINTER QUARTERS DR

SECONDARY R NFA	R 9	UNDIVIDED	NONE	.DD	CJDD57	CEDARHALL WHARF RD	2	22I	1,5DD
				.07					
				3.05					
				3.72					
				4.07					
				4.27	MJD510	IN CORP LMTS POCOMOKE CITY SECOND ST (AHEAD)			

ROUTE NUMBER.....MD 374
 INVENTORY DIRECTION....EAST
 NAME: BERLIN-LIBERTYTOWN RD

SECONDARY R FAS 1352	R 7	UNDIVIDED	NONE	.DD		WICOMICO CO/L	2	22I	1,3DJ
				.DD		STRUC #23D17 POCOMOKE RIVER			
				4.01		STRUC #23D14 LIBERTYTOWN BRANCH			
				4.83					
				5.97					
				8.04		IN CORP LMTS BERLIN	2	24I	1,9DD
				8.04					
				8.5D		R/R #CR 531 865 V			
				8.58					
				8.61	MJD375	COMMERCE ST	2	27I	
				8.7D	MJD818	MAIN ST	2	25I	

ROUTE NUMBER.....MD 375
 INVENTORY DIRECTION....NORTH
 NAME: COMMERCE ST

SECONDARY U NFA	R 9	UNDIVIDED	NONE	.DD	MJD818	N MAIN ST	1	22J	1,499
-----------------	-----	-----------	------	-----	--------	-----------	---	-----	-------

* A,B = UNIMPROVED; C = GRADED & DRAINED; D,E = SOIL, GRAVEL, STONE; F,G = LOW TYPE BITUMINUS; H,I = HIGH TYPE BITUMINUS;
 J = CONCRETE; K = BRICK; L = BLOCK

STATE HIGHWAY ADMINISTRATION OF MARYLAND
OFFICE OF PLANNING AND PRE-IMINARY ENGINEERING
BUREAU OF HIGHWAY STATISTICS

PAGE..... 10

STATE HIGHWAY LOCATION REFERENCE

ROUTE NUMBER.....MD 375 CONTINUED
INVENTORY DIRECTION....NORTH
NAME: COMMERCE ST

COUNTY-WORCESTER
SHA DISTRICT.....1
DATE.....12/31/87

SYSTEM	FUNC CLASS	HWY TYPE	ACCESS CTL	MILEPOINT	MILEPOINT	DESCRIPTION	MARKED LANES	SURFACE WIDTH/TYPE*	AADT
SECONDARY U NFA	R 9	UNDIVIDED	NONE	.06	MJD374	BROAD ST	1	22J	1,499
ROUTE NUMBER.....MD 376 INVENTORY DIRECTION....EAST NAME: BAY STREET									
SECONDARY U FAS 1352 R	7	UNDIVIDED	NONE	.00	MJD818	MAIN ST	2	30I	3,000
	FAP 328 6			.01	MJD377	WILLIAMS ST	2	24I	
	R			.42	USD113	BERLIN-SNOW HILL RD			
NAME: BERLIN-LEWIS STORE RD									
				.83		OUT CORP LMTS BERLIN			
				1.74		STRUC #23019 TRAPPE CREEK			
				1.86					
				3.85		STRUC #23015 AYER CREEK			2,100
				4.56	MJD611	STEPHEN DECATUR MEM RD			
ROUTE NUMBER.....MD 377 INVENTORY DIRECTION....NORTH NAME: WILLIAMS ST									
SECONDARY U FAS 1359 R	7	UNDIVIDED	NONE	.00	MJD376	BAY ST	2	26I	2,099
				.28			2	28I	
				.29		R/R #CR 531 973 M			
				.61					
				.78	MJD346	OLD US 50	2	27I	
ROUTE NUMBER.....MD 378 INVENTORY DIRECTION....NORTH NAME: BALTIMORE AVE									
SECONDARY U NFA	U 19	UNDIVIDED	NONE	.00	MJ9025	S 2ND ST	2	34I	8,499
	16			.05	MJD528	S 1ST ST			8,799
	FAP 331 14			.44	USD050	N DIVISION ST			
				.52	MJD378A	1ST ST			
				1.07	MJD378B	9TH ST			
NAME: 15TH ST									
				1.47					
				1.47			2	39I	
				1.54	MJD528	PHILADELPHIA AVE			

* A,B = UNIMPROVED; C = GRADED & DRAINED; D,E = SOIL, GRAVEL, STONE; F,G = LOW TYPE BITUMINUS; H,I = HIGH TYPE BITUMINUS;
J = CONCRETE; K = BRICK; L = BLOCK

STATE HIGHWAY ADMINISTRATION OF MARYLAND
 OFFICE OF PLANNING AND PRELIMINARY ENGINEERING
 BUREAU OF HIGHWAY STATISTICS

STATE HIGHWAY LOCATION REFERENCE

ROUTE NUMBER.....MD 378A
 INVENTORY DIRECTION....EAST
 NAME: 1ST ST

COUNTY-WORCESTER
 SHA DISTRICT.....1
 DATE.....12/31/87

SYSTEM	FUNC	HWY	ACCESS	MILEPOINT	MILEPOINT	DESCRIPTION	MARKED	SURFACE	AADT			
STATE	FEDERAL	CLASS	CTL				LANES	WIDTH/TYP*				
SECONDARY	U	NFA	U	19	UNDIVID	NONE	.06	MJD378	BALTIMORE AVE	2	34I	4,299
							.13	MJD528	PHILADELPHIA AVE			

ROUTE NUMBER.....MD 378B
 INVENTORY DIRECTION....EAST
 NAME: 9TH ST

SECONDARY	U	NFA	U	19	UNDIVID	NONE	.06	MJD378	BALTIMORE AVE	2	34I	4,299
							.13	MJD528	PHILADELPHIA AVE			

ROUTE NUMBER.....MD 394
 INVENTORY DIRECTION....NORTH
 NAME: OLD US 113

SECONDARY	R	FAS	1361	R	7	UNDIVID	NONE	.00	USD113	BERLIN-SNOW HILL RD	2	24I	1,499
								.07			2	22I	
	U							1.89					5,599
NAME: W MARKET ST								2.02		IN CORP LMTS SNOW HILL			
								2.02					
								2.06			2	24I	
								2.36			2	30I	
								2.67	MJDD12	S CHURCH RD (AHEAD)			
NAME: E MARKET ST								2.85	MJDD12	N WASHINGTON ST (BACK)	2	34I	
								2.90					
								3.02	MJD365	BAY ST	2	24I	
	R							3.14			2	22I	
NAME: OLD US 113								3.56		OUT CORP LMTS SNOW HILL			
								3.56					
								3.77		STRUC #23DD8 PURNELL BRANCH			
								4.10			2	24I	
								4.16	USD113	BERLIN-SNO ^w HILL RD			

ROUTE NUMBER.....MD 452
 INVENTORY DIRECTION....NORTH
 NAME: BERLIN-CAREY RD

SECONDARY	R	NFA		R	8	UNDIVID	NONE	.00	USD050	THE OCEAN GATEWAY	2	24I	1,400
								.02	MJD707B	OLD US 50			
								1.64	USD113	BERLIN-SNOW HILL RD			

* A,B = UNIMPROVED; C = GRADED & DRAINED; D,E = SOIL, GRAVEL, STONE; F,G = LOW TYPE BITUMINUS; H,I = HIGH TYPE BITUMINUS;
 J = CONCRETE; K = BRICK; L = BLOCK

STATE HIGHWAY ADMINISTRATION OF MARYLAND
OFFICE OF PLANNING AND PRELIMINARY ENGINEERING
BUREAU OF HIGHWAY STATISTICS

STATE HIGHWAY LOCATION REFERENCE

ROUTE NUMBER.....MD 528
INVENTORY DIRECTION.....SOUTH
NAME: PHILADELPHIA AVE

COUNTY-WORCESTER
SHA DISTRICT.....1
DATE.....12/31/87

SYSTEM		FUNC CLASS	HWY TYPE	ACCESS CTL	MILEPOINT	MILEPOINT DESCRIPTION	MARKED LANES	SURFACE WIDTH/TYP*	AADT
STATE	FEDERAL								
SECONDARY	U FAP	331 U 14	DIVIDED	NONE	.00	DELAWARE ST/L	6	70I	20,000
					2.97				27,850
					4.65				
					4.67	MJ0090B SPUR	6	74I	
					4.71	MJ0090 OCEAN CITY EXPWY			28,000
					4.74	MJ0090A SPUR			
		311			4.82		6	70I	
		331			5.47		6	72I	
					5.86				25,000
			UNOIVED		7.57	MJ0378 15TH ST	5	55I	
					7.96	MJ0378B 9TH ST	2	24I	
					8.51	MJ0378A 1ST ST	4	48I	
	FAU 8405	16			8.61	USD050 THE OCEAN GATEWAY			
					8.64		3	38I	
					8.86		3	39I	
					8.98		3	40I	
					9.03				
					9.04	MJ0378 BALTIMORE AVE			

NAME: S 1ST ST

ROUTE NUMBER.....MD 568
INVENTORY DIRECTION.....NORTH
NAME: LINE RD

SECONDARY	R NFA	R 8	UNOIVED	NONE	.00	MJ0367 BISHOPVILLE RD	2	22I	1,875
					.41	DELAWARE ST/L			

ROUTE NUMBER.....MD 589
INVENTORY DIRECTION.....NORTH
NAME: OCEAN DOWNS RD

SECONDARY	R FAS	1357 R 7	UNOIVED	NONE	.00	USD050 THE OCEAN GATEWAY	3	39I	6,900
					.04	MJ07078 OLD US 50	3	36I	
			DIVIDED		.55		2	24I	
					2.12				
					2.63	MJ0090 OCEAN CITY EXPWY			5,425
					2.63	STRUC #23026			
			UNOIVED		3.19				
					4.68	USD113 BERLIN-SNOW HILL RD			

* A,B = UNIMPROVED; C = GRADED & DRAINED; D,E = SOIL, GRAVEL, STONE; F,G = LOW TYPE BITUMINUS; H,I = HIGH TYPE BITUMINUS;
J = CONCRETE; K = BRICK; L = BLOCK

STATE HIGHWAY ADMINISTRATION OF MARYLAND
OFFICE OF PLANNING AND PRELIMINARY ENGINEERING
BUREAU OF HIGHWAY STATISTICS

STATE HIGHWAY LOCATION REFERENCE

ROUTE NUMBER.....MD 610
INVENTORY DIRECTION....EAST
NAME: EBENEZER CHURCH RD

COUNTY-WORCESTER
SHA DISTRICT.....1
DATE.....12/31/87

SYSTEM	FUNC	HWY	ACCESS	MILEPOINT	MILEPOINT DESCRIPTION	MARKED LANES	SURFACE WIDTH/TYPE*	AADT			
....STATE....	..FEDERAL...	CLASS	CTL								
SECONDARY	R	NFA	R	9	UNDIVIDED	NONE	.00	CDD176 DALE RD	2	24I	2,900
		FAS 1356		7			.20	JSDD5J THE OCEAN GATEWAY			
							.73	MDD346 OLD US 50	2	22I	
							1.41		2	21I	
							3.77				2,350
							6.53	USD113 BERLIN SNOW HILL RD			

ROUTE NUMBER.....MD 611
INVENTORY DIRECTION....NORTH
NAME: STEPHEN DECATUR MEMORIAL RD

SECONDARY	R	FAP	329	R	6	UNDIVIDED	NONE	.00		ASSATEAGUE STATE PARK	2	20I	2,100
								.87		STRUC #23D18 SINEPUXENT BAY			
								2.12					3,200
								2.94			2	22I	
								3.44			2	20I	
								4.47	MDD376	BERLIN-LEWIS STORE RD			3,300
								8.16	MDD707A	OLD US 50	2	22I	2,575
								8.51	USD05J	THE OCEAN GATEWAY			

ROUTE NUMBER.....MD 626A
INVENTORY DIRECTION....EAST
NAME: WHARF RD

SECONDARY	R	NFA		U	17	UNDIVIDED	NONE	.00	MDD707A	NO NAME	2	22I	799
					19			.26					
								.72		ROAD END			

ROUTE NUMBER.....MD 626B
INVENTORY DIRECTION....NORTH
NAME: WHARF RD

SECONDARY	R	NFA		U	19	UNDIVIDED	NONE	.00		ROAD END	2	19H	799
								.08	MDD707A	NO NAME			

ROUTE NUMBER.....MD 675A
INVENTORY DIRECTION....NORTH
NAME: MARKET ST

SECONDARY	U	FAS	1366	R	7	UNDIVIDED	NONE	.00	USD013	OCEAN HWY	1	17I	5,700
								.25			2	24I	
								.30	MDD366	POCOMOKE-STOCKTON RD			

* A,B = UNIMPROVED; C = GRADED & DRAINED; D,E = SOIL, GRAVEL, STONE; F,G = LOW TYPE BITUMINUS; H,I = HIGH TYPE BITUMINUS;
J = CONCRETE; K = BRICK; L = BLOCK

STATE HIGHWAY ADMINISTRATION OF MARYLAND
OFFICE OF PLANNING AND PRELIMINARY ENGINEERING
BUREAU OF HIGHWAY STATISTICS

PAGE..... 14

STATE HIGHWAY LOCATION REFERENCE

ROUTE NUMBER.....MD 675A CONTINUED
INVENTORY DIRECTION....NORTH
NAME: MARKET ST

COUNTY-WORCESTER
SHA DISTRICT.....1
DATE.....12/31/87

SYSTEM	FUNC	HWY	ACCESS	MILEPOINT	MILEPOINT DESCRIPTION	MARKED LANES	SURFACE WIDTH/TYPE*	AADT
....STATE....	..FEDERAL...	CLASS	TYPE	CTL				
SECONDARY	U	FAS	1366	R 7	UNDIVIDED NONE			
				.39	MJD25JA OLD POCOMOKE-VIRGINIA RD	2	3DI	5,700
				1.44	MJD756 6TH ST			
				1.75		2	49I	3,300
				1.86		2	46I	
				1.91		2	24J	
				1.95	STRUC #23004 POCOMOKE RIVER			
				1.95	SOMERSET CO/L			
ROUTE NUMBER.....MD 703 INVENTORY DIRECTION....EAST NAME: OLD MD 366								
SECONDARY	R	NFA		R 9	UNDIVIDED NONE			
				.00	ROAD END	2	22J	99
				.03		2	20I	
				.08	MJD366 POCOMOKE-STOCKTON RD			
ROUTE NUMBER.....MD 707A INVENTORY DIRECTION....EAST NAME: NO NAME								
SECONDARY	R	NFA		R 9	UNDIVIDED NONE			
				U 19				
				.00	JSD050 THE OCEAN GATEWAY	2	22I	799
				.79	MJD611 STEPHEN DECATUR MEM RD			
				1.25	MJD625A WHARF RD			
				1.69	MJD625B WHARF RD			
ROUTE NUMBER.....MD 707B INVENTORY DIRECTION....EAST NAME: NO NAME								
SECONDARY	R	NFA		R 9	UNDIVIDED NONE			
				.00	ROAD END	2	17J	799
				.05		2	20J	
				.07	MJD452 BERLIN-CAREY RD			
				.08		2	22I	
				1.44	MJD589 OCEAN DOWNS RD			
				2.27	JSD05JWA OLD MD 707B SPUR			
				3.02	JSD05QWB OLD MD 707B SPUR			
				3.22	USD05OWC OLD MD 707B SPUR			
				3.30	USD050 THE OCEAN GATEWAY			

* A,B = UNIMPROVED; C = GRADED & DRAINED; D,E = SOIL, GRAVEL, STONE; F,G = LOW TYPE BITUMINUS; H,I = HIGH TYPE BITUMINUS;
J = CONCRETE; K = BRICK; L = BLOCK

STATE HIGHWAY LOCATION REFERENCE

ROUTE NUMBER.....MD 756
 INVENTORY DIRECTION....EAST
 NAME: SIXTH STREET

COUNTY-WORCESTER
 SHA DISTRICT.....1
 DATE.....12/31/87

SYSTEM	FUNC CLASS	HWY TYPE	ACCESS CTL	MILEPOINT	MILEPOINT DESCRIPTION	MARKED LANES	SURFACE WIDTH/TYPE*	AADT
MUNICIPAL U FAS 1365 R 7	UNDIVED	NONE		.00	MJD675A MARKET ST	2	23I	3,400
				.28		2	38I	
				.37		2	22I	
SECONDARY R FAP 325				.38	JSD013 OCEAN HWY			
NAME: LINDEY-POCOMOKE RD				.39	OUT CORP LMTS POCOMOKE CITY			
				.39				
				.39	END MUNICIPAL MAINTENANCE			
				.39	BEGIN STATE MAINTENANCE			
				1.44	MJD359 OLD US 113	2	24I	
				1.52	JSD113 BERLIN-SNOW HILL RD			

ROUTE NUMBER.....MD 818
 INVENTORY DIRECTION....NORTH
 NAME: S MAIN ST

SECONDARY U FAS 1359 R 7	DIVIDED UNOIVED	NONE		.00	USD113 BERLIN-SNOW HILL RD	2	40J	1,699
				.04	MJD0818A OLD US 113 SPUR	2	24I	
				.11		2	27I	
				.80	MJD376 BAY ST			
				.82	MJD374 BROAD ST			
				.82				
				.87	MJD375 COMMERCE ST			
				1.21				
				1.23	R/R #MDDE 531 869 X	2	24I	
				1.31				
				1.46	OUT CORP LMTS BERLIN	2	27I	
				1.47	MJD346 OLD US 50	2	22I	
				1.47				
				2.16	JSD050 THE OCEAN GATEWAY	2	24I	
				2.60	R/R #MDDE 531 877 P			
				2.62	USD113 BERLIN-SNOW HILL RD			

ROUTE NUMBER.....MD 818A
 INVENTORY DIRECTION....WEST
 NAME: OLD US 113 SPUR

SECONDARY U NFA				.00	MJD0818 S MAIN ST	2	20I	
				.08	JSD113 BERLIN-SNOW HILL RD			

* A,B = UNIMPROVED; C = GRADED & DRAINED; D,E = SOIL, GRAVEL, STONE; F,G = LOW TYPE BITUMINUS; H,I = HIGH TYPE BITUMINUS;
 J = CONCRETE; K = BRICK; L = BLOCK

STATE HIGHWAY ADMINISTRATION OF MARYLAND
 OFFICE OF PLANNING AND PRE-IMINARY ENGINEERING
 BUREAU OF HIGHWAY STATISTICS

STATE HIGHWAY LOCATION REFERENCE

ROUTE NUMBER.....MD 992F
 INVENTORY DIRECTION....NORTH
 NAME: US 50 SERVICE RD

COUNTY-WORCESTER
 SHA DISTRICT.....1
 DATE.....12/31/87


SYSTEM		FUNC	HWY	ACCESS	MILEPOINT		MILEPOINT DESCRIPTION	MARKED	SURFACE	AAOT	
STATE	FEDERAL	CLASS	TYPE	CTL				LANES	WIDTH/TYPE*		
SECONDARY	R	NFA	R	9	UNDIVID	NONE	.DD .25	US0050	THE OCEAN GATEWAY ROAD END	2	18F

* A,B = UNIMPROVED; C = GRADED & DRAINED; D,E = SOIL, GRAVEL, STONE; F,G = LOW TYPE BITUMINUS; H,I = HIGH TYPE BITUMINUS;
 J = CONCRETE; K = BRICK; L = BLOCK

1988

HIGHWAY LOCATION REFERENCE

**BALTIMORE
CITY**



STATE HIGHWAY ADMINISTRATION OF MARYLAND
OFFICE OF PLANNING AND PRELIMINARY ENGINEERING
BUREAU OF HIGHWAY STATISTICS

STATE HIGHWAY LOCATION REFERENCE

ROUTE NUMBER.....US 1A
INVENTORY DIRECTION....NORTH
NAME: CATON AVE

COUNTY-BALTIMORE CITY
SHA DISTRICT.....
DATE.....12/31/87

SYSTEM		FUNC	HWY	ACCESS	MILEPOINT	MILEPOINT DESCRIPTION	MARKED LANES	SURFACE WIDTH/TYPE*	AADT				
STATE	FEDERAL	CLASS	TYPE	CTL									
MUNICIPAL	U	FAU	3111	U	14	DIVIDED	NONE	.00		BALTIMORE CO/L	4	50J	15,625
			3009					.10			6	72J	
								.62	IS0095	NO NAME			
								.62		STRUC #BC 5303			
						UNDIVIDED		.93			4	44I	
								1.24	US0001	WILKENS AVE			
ROUTE NUMBER.....MD 2													
INVENTORY DIRECTION....NORTH													
NAME: HANOVER ST													
MUNICIPAL	U	FAP	119	U	14	DIVIDED	NONE	.00		ANNE ARUNDEL CO/L	4	62I	25,100
								.34	MJD173	PATAPSCO AVE	4	48I	
								.43	IS0895	HARBOR TUNNEL THRUWAY			
								.43		STRUC #BCY 025			
								.47		R/R #CSX 140 343 S			
								.64					51,055
								.72			8	99I	
						UNDIVIDED		.98		STRUC #BC 5211 PATAPSCO RIVER			
								1.62			5	50I	
								1.80		STRUC #3C 5210 MIDDLE BRANCH			
								2.30		STRUC #3C 5212			
								2.30		R/R #CSX 831 597 R			
								2.46	IS0095	NO NAME			
								2.49		STRUC #BC 5209			
								2.49		R/R #CSX 140 387 S			
								2.72			4	40I	
NAME: MONTGOMERY ST								3.38			3	40I	
								3.38					
NAME: LIGHT ST								3.54			5	50I	
								3.54					
NAME: CALVERT ST								3.64			4	48I	
								3.64					
								3.74			6	60I	
								4.00			4	44I	37,516
								4.21			5	55I	
						DIVIDED		4.27			4	72I	
						UNDIVIDED		4.32			4	44I	
								4.56	US0049	ORLEANS ST			
								4.56		STRUC #8C 1202			
								5.41	IS0083	JONES FALLS EXPWY			
								5.41		STRUC #BC 1403			

* A,B = UNIMPROVED; C = GRADED & DRAINED; D,E = SOIL, GRAVEL, STONE; F,G = LOW TYPE BITUMINUS; H,I = HIGH TYPE BITUMINUS;
J = CONCRETE; K = BRICK; L = BLOCK

STATE HIGHWAY ADMINISTRATION OF MARYLAND
OFFICE OF PLANNING AND PRELIMINARY ENGINEERING
BUREAU OF HIGHWAY STATISTICS

STATE HIGHWAY LOCATION REFERENCE

ROUTE NUMBER.....MO 2 CONTINUED
INVENTORY DIRECTION....NORTH
NAME: CALVERT ST

COUNTY-BALTIMORE CITY
SHA DISTRICT.....
DATE.....12/31/87

SYSTEM	FUNC	HWY	ACCESS	MILEPOINT	MILEPOINT	DESCRIPTION	MARKED	SURFACE	AADT
....STATE....	..FEDERAL...	CLASS	TYPE	CTL			LANES	WIDTH/TYPE*	
MUNICIPAL	U	FAP	119	U	14	UNOIVED NONE			
					5.47	R/R #CR 530 863 D	4	44I	37,516
					5.51		3	36I	
					5.63	MJ0025 LAFAYETTE AVE			
					5.72	JS0001 NORTH AVE			

ROUTE NUMBER.....MO 25
INVENTORY DIRECTION....NORTH
NAME: LAFAYETTE ST

MUNICIPAL	U	FAU	3181	U	16	UNOIVED NONE			
					.00	MJ0002 CALVERT ST	2	40I	10,703
					.06				
					.26				
					.34	MJ1700 HOWARD ST	2	35I	13,565
					.34	STRUC #BC 1405	2	26I	
					.39	US0001 NORTH AVE			
					.39	STRUC #BC 1208			
					.49	R/R #CSX 140 856 R			
					.91				
					1.04	MJ1611 28TH ST	2	30I	18,613
					1.04	STRUC #BC 3205			
					1.16	29TH ST			
					1.16	STRUC #BC 3206			
		3001			1.31	CEDAR AVE	2	40H	
					1.31	STRUC #BC 3501			
		3181			1.79	STRUC #BC 3110	2	30I	
						DIVIDED	4	64J	
					1.86		4	72I	
					1.89		4	40I	
					2.09				
					2.64				
					3.07		5	52I	17,365
					3.36		4	48I	16,050
					4.54		4	40I	
					4.72		2	36I	
					5.06	BALTIMORE CO/L			

ROUTE NUMBER.....MO 26
INVENTORY DIRECTION....EAST
NAME: LIBERTY HEIGHTS AVE

MUNICIPAL	U	FAP	234	U	14	UNOIVED NONE			
					.00	BALTIMORE CO/L	4	44I	36,225
					.91	MJ0126 GWYNN OAK AVE			
					1.88		6	64I	
						DIVIDED			

* A,B = UNIMPROVED; C = GRADED & DRAINED; D,E = SOIL, GRAVEL, STONE; F,G = LOW TYPE BITUMINUS; H,I = HIGH TYPE BITUMINUS;
J = CONCRETE; K = BRICK; L = BLOCK

STATE HIGHWAY LOCATION REFERENCE

ROUTE NUMBER.....US 40 CONTINUED
 INVENTORY DIRECTION....EAST
 NAME: PULASKI HWY

COUNTY-BALTIMORE CITY
 SHA DISTRICT.....
 DATE.....12/31/87

SYSTEM	FUNC	HWY	ACCESS	MILEPOINT	MILEPOINT	DESCRIPTION	MARKED	SURFACE	AAOT		
....STATE....	..FEDERAL...	CLASS	TYPE	CTL	LANES	WIDTH/TYPE*			
MUNICIPAL	U	FAP	125	U	14	DIVIDED	NONE				
					8.93	JS0040BA		SPUR TO EROMAN AVE	6	72I	35,750
					9.07	IS0895		HARBOR TUNNEL THRUWAY			
					9.07			STRUC #BCY 053			
					9.60			STRUC #BC 4211 HERRING RUN			
					9.82	MJ0055		MORAVIA RD			
					9.82			STRUC #BC 4106			
	FAU	3570			13.01	IS0095		NO NAME			43,228
					10.01			STRUC #BC 4102 & #BC 4103			
					10.04			STRUC #BC 4210 MOORES RUN			
					10.12			BALTIMORE CO/L			

ROUTE NUMBER.....US 40BA
 INVENTORY DIRECTION....EAST
 NAME: SPUR TO EROMAN AVE

MUNICIPAL	U	NFA		U	19	UNOIVED	NONE				
					17				2	18I	999
					.00	JS0043		PULASKI HWY			
					.06						
					.17	MJ0151		EROMAN AVE			

ROUTE NUMBER.....MD 41
 INVENTORY DIRECTION....NORTH
 NAME: HILLEN RD

MUNICIPAL	U	FAP	123	U	14	UNOIVED	NONE				
						DIVIDED			4	54I	19,115
					.00	MJ0147		HARFORD RD	6	64I	24,336
					.39						
					1.62						
					1.82			STRUC #BC 3203			
					1.85						
					2.47				6	72J	
					2.72			STRUC #BC 3202 HERRING RUN			
					3.48	MJ1022		NORTHERN PKWY			27,009
					3.48			STRUC #BC 3201			
					3.78			BALTIMORE CO/L			

ROUTE NUMBER.....MD 45
 INVENTORY DIRECTION....NORTH
 NAME: GREENMOUNT AVE

MUNICIPAL	U	FAU	3025	U	14	UNOIVED	NONE				
					.00	US0001		NORTH AVE	4	40I	21,720
					.57			R/R #CSX 140 849 F			
					1.74						21,246
					2.02				4	SSI	
					2.02						

* A,B = UNIMPROVED; C = GRADED & DRAINED; D,E = SOIL, GRAVEL, STONE; F,G = LOW TYPE BITUMINUS; H,I = HIGH TYPE BITUMINUS;
 J = CONCRETE; K = BRICK; L = BLOCK

STATE HIGHWAY ADMINISTRATION OF MARYLAND
 OFFICE OF PLANNING AND PRELIMINARY ENGINEERING
 BUREAU OF HIGHWAY STATISTICS

PAGE..... 6

STATE HIGHWAY LOCATION REFERENCE

ROUTE NUMBER.....MO 45 CONTINUED
 INVENTORY DIRECTION....NORTH
 NAME: YORK RD

COUNTY-BALTIMORE CITY
 SHA DISTRICT.....
 DATE.....12/31/87

SYSTEM	FUNC	HWY	ACCESS	MILEPOINT	MILEPOINT DESCRIPTION	MARKED LANES	SURFACE WIDTH/TYPE*	AAOT
....STATE....	..FEDERAL...	CLASS	TYPE	CTL				
MUNICIPAL	U	FAU	3025	U 14	UNDIVIDED NONE			
					2.42		4	22,715
					3.07			25,676
					3.27			23,591
					3.87			23,425
					4.23	BALTIMORE CO/L		
ROUTE NUMBER.....IS 70								
INVENTORY DIRECTION....EAST								
NAME: NO NAME								
MUNICIPAL	U	FAI	70	U 11	DIVIDED FULL			
					.00	BALTIMORE CO/L	8	18,575
					.14	ROAD END		
ROUTE NUMBER.....IS 83								
INVENTORY DIRECTION....NORTH								
NAME: JONES FALLS EXPWY								
MUNICIPAL	U	FAI	83	U 11	DIVIDED FULL			
					.00	MJ1680 FAYETTE ST	5	29,740
					.28		6	94J
					.35	USD040 ORLEANS ST		99J
					.35	STRUC #BC 1202		
					.81		6	94J
					.90	MJ1351 CHASE ST		
					.90	STRUC #BC 1401		
					.93	MJ1382 FALLSWAY		
					.93	STRUC #BC 1501		
					.96		8	91J
					.97	MJ4020 BIDDLE ST		
					.97	STRUC #BC 1203		
					1.05	MJ0955 PRESTON ST		
					1.05	STRUC #BC 1204		
					1.06		6	99J
					1.15	MJ1450 GUILFORD AVE		
					1.15	STRUC #BC 1402		
					1.23	MJ0002 CALVERT ST	5	90J
					1.23	STRUC #BC 1403		
					1.29	ST PAUL ST		
					1.29	STRUC #BC 1205		
					1.38		6	86J
					1.40	MJ1125 CHARLES ST		46,862
					1.40	STRUC #BC 1206		
					1.51	MARYLAND AVE	6	98J

* A,B = UNIMPROVED; C = GRADED & DRAINED; D,E = SOIL, GRAVEL, STONE; F,G = LOW TYPE BITUMINUS; H,I = HIGH TYPE BITUMINUS;
 J = CONCRETE; K = BRICK; L = BLOCK

STATE HIGHWAY LOCATION REFERENCE

ROUTE NUMBER.....IS B3 CONTINUED
 INVENTORY DIRECTION....NORTH
 NAME: JONES FALLS EXPWY

COUNTY-BALTIMORE CITY
 SHA DISTRICT.....
 DATE.....12/31/87

STATE	SYSTEM	FEDERAL	CLASS	FUNC	HWY TYPE	ACCESS CTL	MILEPOINT	MILEPOINT	DESCRIPTION	MARKED LANES	SURFACE WIDTH/TYPE*	AADT
MUNICIPAL	U	FAI	B3	U	11	DIVIDED	FULL	1.51	STRUC #BC 1404	6	9BJ	46,862
								1.61		7	86J	
								1.66	MJ1700 HOWARD ST			
								1.66	STRUC #3C 1405			
								1.77	R/R #CSX 140 858 E			
								1.85	US0001 NORTH AVE			
								1.85	STRUC #BC 1103			
								1.92		5	76J	61,895
								2.13		6	83J	
								2.28		5	76J	
								2.42	MJ1611 28TH ST			
								2.42	STRUC #BC 3205			
								2.49	29TH ST			
								2.49	STRUC #BC 3206			
								2.59		6	76J	63,900
								2.61	CEGAR AVE			
								2.61	STRUC #8C 3501			
								2.94	MJ0025 FALLS RD			
								2.94	STRUC #8C 3112			
								3.06				64,800
								3.27		6	80I	
								3.33	STRUC #BC 3113 JONES FALLS			
								3.42		6	76J	
								3.52		6	80I	
								3.67	MJ2735 UNION AVE			
								3.67	STRUC #8C 3114			
								3.87		6	80J	
								3.92	MJ0989 41ST ST			
								3.92	STRUC #8C 3207			
								3.99		6	80I	
								4.21		6	76J	73,440
								4.68	MJ2100 COLD SPRING LA			
								4.68	STRUC #BC 3204			
								4.86	STRUC #BC 3118 JONES FALLS			
								4.93		6	80J	88,000
								5.80	MJ1022 NORTHERN PKWY			
								5.80	STRUC #BC 3209			
								6.24	MJ2200 KELLY AVE			
								6.24	STRUC #8C 3406			
								6.31	STRUC #8C 3125 WESTERN RUN			
								6.38	STRUC #BC 3126			
								6.60	STRUC #8C 3127			

* A,B = UNIMPROVED; C = GRADED & DRAINED; D,E = SOIL, GRAVEL, STONE; F,G = LOW TYPE BITUMINUS; H,I = HIGH TYPE BITUMINUS;
 J = CONCRETE; K = BRICK; L = BLOCK

STATE HIGHWAY ADMINISTRATION OF MARYLAND
OFFICE OF PLANNING AND PRELIMINARY ENGINEERING
BUREAU OF HIGHWAY STATISTICS

STATE HIGHWAY LOCATION REFERENCE

ROUTE NUMBER.....IS 83 CONTINUED
INVENTORY DIRECTION....NORTH
NAME: JONES FALLS EXPWY

COUNTY-BALTIMORE CITY
SHA DISTRICT.....
DATE.....12/31/87

SYSTEM		FUNC	HWY	ACCESS	MILEPOINT	MILEPOINT DESCRIPTION	MARKED LANES	SURFACE WIDTH/TYPE*	AAOT	
STATE	FEDERAL	CLASS	TYPE	CTL						
MUNICIPAL	U	FAI	83	U 11	DIVIDED FULL	6.64	BALTIMORE CO/L	6	80J	88,000
ROUTE NUMBER.....IS 95										
INVENTORY DIRECTION....NORTH										
NAME: NO NAME										
MUNICIPAL	U	FAI	95	U 11	DIVIDED FULL	.00	BALTIMORE CO/L	8	96J	74,000
						.04	MJ4170 JOH AVE			
						.04	STRUC #BC 5302			
						.45	US0001AL CATON AVE			
						.45	STRUC #BC 5303			
						.75		6	72J	
						.88	MJ1970 DESOTO RD			
						.88	STRUC #BC 5304			
						1.17	STRUC #BC 5305			
						1.58	MJ1281 WASHINGTON BLVD			
						1.58	STRUC #BC 5306			
						1.78		7	84J	
						2.16		8	96J	
						2.36	MJ0295 RUSSELL ST			
						2.36	STRUC #BC 5307			
						2.49		6	72J	
						2.78	IS0395 NO NAME			
						2.90		8	96J	76,949
PRIMARY						3.38	MJ0002 HANOVER ST			
						4.14	END BALTO CITY MAINTENANCE			
						4.14	BEGIN TOLL MAINTENANCE			
						4.76	BEGIN TUNNEL			
						4.85		8	96I	
						6.13	END TUNNEL			
						6.18		8	99I	
						6.27	UNOIVED NONE	24	99J	
						6.44	TOLL PLAZA			
MUNICIPAL						6.61	DIVIDED FULL	8	96J	
						6.92				
						6.82	END TOLL MAINTENANCE			
						7.02	BEGIN BALTO CITY MAINTENANCE			
						7.02	IS0895 HARBOR TUNNEL THRUWAY			
						7.11	IS0895 HARBOR TUNNEL THRUWAY	5	72J	98,000
						7.27		6	72J	
						7.94		8	96J	
						7.99		9	99J	
						8.62		8	96J	

* A, B = UNIMPROVED; C = GRADED & DRAINED; D, E = SOIL, GRAVEL, STONE; F, G = LOW TYPE BITUMINUS; H, I = HIGH TYPE BITUMINUS;
J = CONCRETE; K = BRICK; L = BLOCK

STATE HIGHWAY LOCATION REFERENCE

ROUTE NUMBER.....IS 95 CONTINUED
 INVENTORY DIRECTION....NORTH
 NAME: NO NAME

COUNTY-BALTIMORE CITY
 SHA DISTRICT.....
 DATE.....12/31/87

SYSTEM		FUNC CLASS	HWY TYPE	ACCESS CTL	MILEPOINT	MILEPOINT DESCRIPTION	MARKED LANES	SURFACE WIDTH/TYPE*	AADT
STATE	FEDERAL								
MUNICIPAL	U FAI	95 U 11	DIVIDED	FJLL	8.71	R/R #CIN 848 070 K	8	96J	98,000
					8.86	MJ0150 EASTERN AVE			
					8.86	STRUC #BC 4406			
					9.54	MJ0151 NORTH POINT BLVD			
					9.66		6	72J	
					10.35	US0040 PULASKI HWY			
					10.35	STRUC #BC 4102 & #BC 4103			
					11.09	IS0B95 HARBOR TUNNEL THRUWAY			
					11.09	STRUC #BC 4104			
					11.29	BALTIMORE CO/L			

ROUTE NUMBER.....MD 126
 INVENTORY DIRECTION....EAST
 NAME: GWYNN OAK AVE

MUNICIPAL	U FAU	3156 U 16	UNDIVED	NONE	.03	BALTIMORE CO/L	2	4BI	36,225
					.92	MJ0025 LIBERTY HEIGHTS AVE			

ROUTE NUMBER.....MD 129
 INVENTORY DIRECTION....NORTH
 NAME: PACA ST

MUNICIPAL	U FAP	107 U 14	UNDIVED	NONE	.00	US0040 FRANKLIN ST	4	44I	23,245
					.00	MJ0295 PACA ST (BACK)			
NAME: MCCULLOH ST					.22				
	FAU	3661			1.40	US0001 NORTH AVE			
			DIVIDED		1.93		9	99I	
					2.24		3	96I	
					2.72	MJ0140 REISTERSTOWN RD (AHEAD)			
		3019			2.93	MJ0140 REISTERSTOWN RD (BACK)	4	68I	
NAME: PARK HEIGHTS AVE					2.93				
			UNOIVED		3.60				24,160
					4.91		4	44I	30,825
					7.44	BALTIMORE CO/L			

ROUTE NUMBER.....MD 139
 INVENTORY DIRECTION....NORTH
 NAME: CHARLES ST

MUNICIPAL	U FAU	3071 U 14	UNDIVED	NONE	.00	US0001 NORTH AVE	4	40I	29,925
					.57	R/R #CSX 140 853 V			
					.58		4	60I	

* A,B = UNIMPROVED; C = GRADED & DRAINED; D,E = SOIL, GRAVEL, STONE; F,G = LOW TYPE BITUMINUS; H,I = HIGH TYPE BITUMINUS;
 J = CONCRETE; K = BRICK; L = BLOCK

STATE HIGHWAY ADMINISTRATION OF MARYLAND
 OFFICE OF PLANNING AND PRE-IMINARY ENGINEERING
 BUREAU OF HIGHWAY STATISTICS

STATE HIGHWAY LOCATION REFERENCE

ROUTE NUMBER.....MD 139 CONTINUED
 INVENTORY DIRECTION....NORTH
 NAME: CHARLES ST

COUNTY-BALTIMORE CITY
 SHA DISTRICT.....
 DATE.....12/31/87

SYSTEM	FUNC	HWY	ACCESS	MILEPOINT	MILEPOINT DESCRIPTION	MARKED LANES	SURFACE WIDTH/TYP*	AADT
....STATE....	..FEDERAL...	CLASS	TYPE	CTL				
MUNICIPAL	U	FAU	3071	U 14	UNDIVIDED	NONE	.85	
							.90	3
							1.50	3
							1.98	4
							2.12	2
NAME: ST PAUL ST			3023		DIVIDED		2.12	4
							2.35	4
NAME: CHARLES ST					UNDIVIDED		2.35	4
							2.48	4
							4.37	4
						BALTIMORE CO/L		

ROUTE NUMBER.....MD 140
 INVENTORY DIRECTION....NORTH
 NAME: FULTON AVE

MUNICIPAL	U	FAP	234	U 14	DIVIDED	NONE	.00	USDDD1	NORTH AVE	5	70I	21,424
					UNDIVIDED		.24			4	54I	23,961
NAME: REISTERSTOWN RD							.24					
		FAU	3019		DIVIDED		.71	MDD26	LIBERTY HEIGHTS AVE	6	64I	26,172
							1.01	MDD129	MCCULLOH ST	8	96I	30,176
			3017	16			1.22	MDD129	PARK HEIGHTS AVE			
					UNDIVIDED		1.29			4	44I	30,959
							3.89					
					DIVIDED		4.67			5	60I	32,000
					UNDIVIDED		5.10			4	44I	
							5.33		BALTIMORE CO/L			

ROUTE NUMBER.....MD 144
 INVENTORY DIRECTION....EAST
 NAME: FREDERICK RD

MUNICIPAL	U	FAU	3012	U 14	UNDIVIDED	NONE	.00		BALTIMORE CO/L	4	48I	24,075
NAME: FREDERICK AVE							1.74					
							2.17					
							2.18		STRUC #BC 5213			25,233
							2.18		R/R #ATK 529 622 T			
							2.81		STRUC #BC 2206			
							2.81		R/R #CSX 831 623 D			
							3.37					
NAME: PRATT ST							3.37			3	40I	
							3.75	USDDD1	FULTON AVE			

* A,B = UNIMPROVED; C = GRADED & DRAINED; D,E = SOIL, GRAVEL, STONE; F,G = LOW TYPE BITUMINUS; H,I = HIGH TYPE BITUMINUS;
 J = CONCRETE; K = BRICK; L = BLOCK

STATE HIGHWAY LOCATION REFERENCE

ROUTE NUMBER.....MO 147
 INVENTORY DIRECTION....NORTH
 NAME: HARFORD RD

COUNTY-BALTIMORE CITY
 SHA DISTRICT.....
 DATE.....12/31/87

SYSTEM	FUNC	HWY	ACCESS	MILEPOINT	MILEPOINT DESCRIPTION	MARKED LANES	SURFACE WIDTH/TYPE*	AAOT					
....STATE....	..FEDERAL...	CLASS	TYPE	CTL									
MUNICIPAL	U	FAP	123	U	14	UNDIVIDED	NONE	.00	US00D1	NORTH AVE	4	44I	19,292
								.44		R/R #CSX 14D 848 Y			
						DIVIDED		.47			6	72I	
		FAU	3033			UNOIVED		.88	MJ0542	THE ALAMEDA			
								.96	MJ0041	HILLEN RD			
								1.40			4	50I	
								1.95		STRUC #8C 3212 HERRING RUN			
								2.40			6	63I	
								3.87			4	63I	25,325
								5.16		BALTIMORE CO/L			

ROUTE NUMBER.....MO 150
 INVENTORY DIRECTION....EAST
 NAME: HAVEN ST

MUNICIPAL	U	FAU	3046	U	14	UNDIVIDED	NONE	.00	US00D40	PULASKI HWY	3	36I	24,467
			3053					.35		R/R #CSX 14D 399 C			
								.38			3	44I	
NAME: LOMBARD ST								.38					
								.44		STRUC #BC 4209			
								.44		R/R #CR 53D 667 W			
								.54			4	44I	
								.58		R/R #CSX 14D 336 G			
								.67		STRUC #BC 4401			
								.67		R/R #CR 53D 686 B			
NAME: PONCA ST			3051					.75					
								.75					
						DIVIDED		.88			4	52I	
						UNOIVED		.98					
			3035			DIVIDED		1.11			8	88I	
NAME: EASTERN AVE								1.11					
								1.18	IS0395	HARBOR TUNNEL THRUWAY			
								1.18		STRUC #BCY D47			
								1.73			4	68I	30,350
								2.17		R/R #CIN 848 001 C			
								2.30	IS0D95	NO NAME			
								2.30		STRUC #BC 4406			
								2.49		BALTIMORE CO/L			

* A,B = UNIMPROVED; C = GRADED & DRAINED; D,E = SOIL, GRAVEL, STONE; F,G = LOW TYPE BITUMINUS; H,I = HIGH TYPE BITUMINUS;
 J = CONCRETE; K = BRICK; L = BLOCK

STATE HIGHWAY ADMINISTRATION OF MARYLAND
OFFICE OF PLANNING AND PRELIMINARY ENGINEERING
BUREAU OF HIGHWAY STATISTICS

STATE HIGHWAY LOCATION REFERENCE

ROUTE NUMBER.....MD 151
INVENTORY DIRECTION....NORTH
NAME: NORTH POINT RD

COUNTY-BALTIMORE CITY
SHA DISTRICT.....
DATE.....12/31/87

SYSTEM	FUNC	HWY	ACCESS	MILEPOINT	MILEPOINT DESCRIPTION	MARKED LANES	SURFACE WIDTH/TYPE*	AAOT
....STATE....	..FEDERAL...	CLASS	TYPE	CTL				
MUNICIPAL	U	FAU 3034	U 14	DIVIDED	NONE			
				.00	BALTIMORE CO/L	4	52I	37,625
				.06	IS0095 NO NAME			
				.15	R/R #ATK 529 563 T			
NAME: ERDMAN AVE				.46	MJ1190 NORTH POINT RD			
				.57	R/R #CSX 148 835 X			
				.73		6	66I	
				1.15	IS0895 HARBOR TUNNEL THRUWAY			
				1.15	STRUC #BCY 051			
				1.27	US0040 PULASKI HWY	6	72I	71,960
				1.27	STRUC #BC 4201			
				1.38	JS004JBA SPUR TO ERDMAN AVE			
				3.22	US0001 BELAIR RD			

ROUTE NUMBER.....MD 171
INVENTORY DIRECTION....EAST
NAME: CHURCH ST

MUNICIPAL	U	FAU 3126	U 16	UNDIVIDED	NONE			
				.00	ANNE ARUNDEL CO/L	2	31I	11,200
				.16		2	36I	
				.61	MJD173 CURTIS AVE			

ROUTE NUMBER.....MD 172
INVENTORY DIRECTION....NORTH
NAME: ARUNDEL COVE AVE

MUNICIPAL	U	NFA	U 19	UNDIVIDED	NONE			
				.00	MJD173 HAWKINS POINT RD	2	16H	999
				.12	ANNE ARUNDEL CO/L			

ROUTE NUMBER.....MD 173
INVENTORY DIRECTION....NORTH
NAME: FORT SMALLWOOD RD

MUNICIPAL	U	FAU 3001	U 14	DIVIDED	NONE			
NAME: HAWKINS POINT RD				.00	ANNE ARUNDEL CO/L	4	70J	19,500
				.26				
				.56		4	40H	20,986
				.79	MJD172 ARUNDEL COVE RD			
				1.00	STRUC #BC 5207			
				1.00	R/R #CSX 140 366 Y			
				1.28		4	66J	
NAME: PENNINGTON AVE				1.38	MJD695 PATAPSCO FREEWAY			
				1.38	STRUC #BC 2008			
				1.57	STRUC #BC 5222 CURTIS CREEK			

* A,B = UNIMPROVED; C = GRADED & DRAINED; D,E = SOIL, GRAVEL, STONE; F,G = LOW TYPE BITUMINUS; H,I = HIGH TYPE BITUMINUS;
J = CONCRETE; K = BRICK; L = BLOCK

STATE HIGHWAY LOCATION REFERENCE

ROUTE NUMBER.....MD 173 CONTINUED
 INVENTORY DIRECTION....NORTH
 NAME: PENNINGTON AVE

COUNTY-BALTIMORE CITY
 SHA DISTRICT.....
 DATE.....12/31/87

SYSTEM	FUNC	HWY	ACCESS	MILEPOINT	MILEPOINT	DESCRIPTION	MARKED	SURFACE	AAOT			
....STATE....	..FEDERAL...	CLASS	TYPE	CTL	LANES	WIDTH/TYPE*				
MUNICIPAL	U	FAU	3001	U	14	DIVIDED NONE	1.84	MJD0710	ORDNANCE RD	4	72J	20,986
							1.88		R/R #CSX 140 162 M			
						UNOIVED	1.96			2	40H	
							2.17		STRUC #BC 5216 CABIN BRANCH			
							2.32		R/R #CSX 140 362 W			
							2.53			2	36I	
NAME:							2.53					
							2.61			2	40I	
NAME:							2.61					
							2.90	MJD0171	CHURCH ST			
							3.38			2	42I	
							3.57			4	60I	
NAME:							3.57					
							3.59	MJD0173	PENNINGTON AVE			
							4.72	MJD0686	2ND AVE			
							4.86	MJD0002	HANOVER ST			

ROUTE NUMBER.....MD 295
 INVENTORY DIRECTION....NORTH
 NAME: BALTO WASH PKWY

MUNICIPAL	U	FAP	111	U	12	DIVIDED FJLL	.00		BALTIMORE CO/L	6	72J	45,700
							.15	MJD100	PATAPSCO AVE			
							.15		STRUC #BC 5204			
							.39	MJD0648E	ANNAPOLIS RD			
							.39		STRUC #BC 5401			
							.51		STRUC #BC 5208			
							.51		R/R #CSX 140 342 K			
							1.01	MJD0648E	WATERVIEW AVE			
							1.01		STRUC #BC 5402			
							1.10		STRUC #BC 5001 PED WALKWAY			
							1.30			8	99J	
							1.33		STRUC #BC 5104 GWYNNS FALLS			
							1.33		R/R #CSX 831 615 L			
							1.49		STRUC #BC 5102			
							1.49		R/R #CSX 140 379 A			
							1.60	I50095	NO NAME			
							1.60		STRUC #BC 5103			
							1.67			6	80I	
							1.88					
							1.92					
NAME:							1.92					

* A,B = UNIMPROVED; C = GRADED & DRAINED; D,E = SOIL, GRAVEL, STONE; F,G = LOW TYPE BITUMINUS; H,I = HIGH TYPE BITUMINUS;
 J = CONCRETE; K = BRICK; L = BLOCK

STATE HIGHWAY ADMINISTRATION OF MARYLAND
OFFICE OF PLANNING AND PRELIMINARY ENGINEERING
BUREAU OF HIGHWAY STATISTICS

STATE HIGHWAY LOCATION REFERENCE

RDUTE NUMBER.....MD 295 CONTINUED
INVENTORY DIRECTION....NDRTH
NAME: RUSSELL ST

COUNTY-BALTIMORE CITY
SHA DISTRICT.....
DATE.....12/31/87

SYSTEM	FUNC CLASS	HWY TYPE	ACCESS CTL	MILEPOINT	MILEPOINT DESCRIPTION	MARKED LANES	SURFACE WIDTH/TYPE*	AAOT
MUNICIPAL U FAP 111 U 14		DIVIDED	NONE	2.14	STRUC #3C 5101	6	80I	45,700
				2.14	R/R #CSX 140 864 H			
		UNDIVIDED		2.64	IS0395A MARTIN LUTHER KING JR BLVD	5	50I	
				2.86				
				2.86				
				3.57	US0040 MULBERRY ST			
				3.64	US 40 (WB/L) FRANKLIN ST			

RDUTE NUMBER.....MD 372
INVENTORY DIRECTION....EAST
NAME: WILKENS AVE

MUNICIPAL U FAU 301D U 14		UNDIVIDED	NONE	.00	BALTIMORE CD/L	4	48I	19,000
				.39	US0001 WILKENS AVE			

ROUTE NUMBER.....IS 395
INVENTORY DIRECTION....NDRTH
NAME: NO NAME

MUNICIPAL U FAI 395 U 11		DIVIDED	FULL	.00	IS0095 NO NAME	4	48J	41,800
				.34		6	72J	
				.53		4	48J	
				.95		4	48I	
				1.08		6	72I	
				1.20		5	60I	
				1.33	MJ4295 W CAMDEN ST			
				1.33	MJ1700 HDWARD ST (AHEAD)			

RDUTE NUMBER.....IS 395A
INVENTORY DIRECTION....NDRTH
NAME: MARTIN LUTHER KING JR BLVD

MUNICIPAL U FAI 395 U 11		DIVIDED	FULL	.00	IS0395 NO NAME	4	48J	20,999
				.65	MJ0295 RUSSELL ST			
				.65	MJ6023 MARTIN LUTHER KING JR BLVD (AHD)			

RDUTE NUMBER.....MD 542
INVENTORY DIRECTION....NDRTH
NAME: THE ALAMEDA

MUNICIPAL U FAU 3061 U 16		DIVIDED	NONE	.00	MJ0147 HARFORD RD	4	52I	23,910
				.56		4	48I	

* A,B = UNIMPROVED; C = GRADED & DRAINED; D,E = SOIL, GRAVEL, STONE; F,G = LOW TYPE BITUMINUS; H,I = HIGH TYPE BITUMINUS;
J = CONCRETE; K = BRICK; L = BLCK

STATE HIGHWAY LOCATION REFERENCE

ROUTE NUMBER.....MD 542 CONTINUED
 INVENTORY DIRECTION....NORTH
 NAME: LOCH RAVEN BLVD

COUNTY-BALTIMORE CITY
 SHA DISTRICT.....
 DATE.....I2/31/87

SYSTEM	FUNC	HWY	ACCESS	MILEPOINT	MILEPOINT	DESCRIPTION	MARKED	SURFACE	AAOT
....STATE....	..FEDERAL...	CLASS	TYPE	CTL	LANES	WIDTH/TYPE*	
MUNICIPAL	U	FAU	3031	U	16	DIVIDED	NONE	.97	
								.97	4
								2.20	48I
								3.25	34,475
								3.71	

ROUTE NUMBER.....MD 648E
 INVENTORY DIRECTION....NORTH
 NAME: ANNAPOLIS RD

MUNICIPAL	U	FAU	3005	U	16	UNDIVIDED	NONE	.00	
								.14	2
								.38	24H
								.41	3
								.41	44I
								.50	2
								.56	33I
								.56	
								.82	2
								.98	24I
								1.00	3
								1.00	48I
								1.02	
								1.31	4
								1.36	50I
								1.40	16,570
								1.60	3
								1.66	50I
								1.72	
								1.82	2

ROUTE NUMBER.....MD 686
 INVENTORY DIRECTION....NORTH
 NAME: 2ND AVE

MUNICIPAL	U	NFA		U	19	UNDIVIDED	NONE	.00	
								.34	2

* A,B = UNIMPROVED; C = GRADED & DRAINED; D,E = SOIL, GRAVEL, STONE; F,G = LOW TYPE BITUMINUS; H,I = HIGH TYPE BITUMINUS;
 J = CONCRETE; K = BRICK; L = BLOCK

STATE HIGHWAY ADMINISTRATION OF MARYLAND
 OFFICE OF PLANNING AND PRELIMINARY ENGINEERING
 BUREAU OF HIGHWAY STATISTICS

STATE HIGHWAY LOCATION REFERENCE

ROUTE NUMBER.....MD 695
 INVENTORY DIRECTION.....NORTH
 NAME: PATAPSCO FREEWAY

COUNTY-BALTIMORE CITY
 SHA DISTRICT.....
 DATE.....12/31/97

STATE	SYSTEM	FEDERAL	FUNC CLASS	HWY TYPE	ACCESS CTL	MILEPOINT	MILEPOINT DESCRIPTION	MARKED LANES	SURFACE WIDTH/TYPE*	AAOT
PRIMARY	U	FAP	115 U 12	DIVIDED	FULL	.00	BALTIMORE CO/L	4	56J	25,570
						.00	STRUC #BCZ 002 PATAPSCO RIVER			
						.00	TOLL MAINTENANCE			
						.68				
						.76		4	52J	
						.84		4	48J	
						.88	MJ4430 DOCK RD			47,000
						.88	STRUC #BCZ 003			
						1.32	STRUC #BCZ 004			
						1.90	MJ4420 QUARANTINE RD			
						1.90	STRUC #BCZ 005			
						2.46	STRUC #BCZ 006			
						2.64	MJ4331 CHEMICAL RD			
						2.64	STRUC #BCZ 007			
						2.87	MJ0173 PENNINGTON AVE			
						2.87	STRUC #BCZ 008			
						3.23	ANNE ARUNDEL CO/L			

ROUTE NUMBER.....IS 895
 INVENTORY DIRECTION.....NORTH
 NAME: HARBOR TUNNEL THRUWAY

PRIMARY	U	FAI	895 U 11	DIVIDED	FULL	.00	ANNE ARUNDEL CO/L	4	68J	30,705
						.00	TOLL MAINTENANCE			
						.33	MJ0100 PATAPSCO AVE			
						.33	STRUC #BCY 024			
						.46	MJ0002 POTEE ST			
						.46	STRUC #BCY 025			
						.56	MJ1530 HANOVER ST			
						.56	STRUC #BCY 026			
						1.04				
						1.21	STRUC #BCY 027 & #BCY 028	4	50I	
						1.21	R/R #CSX 140 345 F			
						1.42	MJ4350 FRANKFURST RD			
						1.42	STRUC #BCY 029			
						1.44				
						1.59	STRUC #BCY 031	4	66J	
						1.77	TOLL PLAZA			
						1.86	STRUC #BCY 032			
						2.24				
						2.41	STRUC #BCY 034	4	44I	
						2.47	BEGIN HARBOR TUNNEL			

* A,B = UNIMPROVED; C = GRADED & DRAINED; D,E = SOIL, GRAVEL, STONE; F,G = LOW TYPE BITUMINUS; H,I = HIGH TYPE BITUMINUS;
 J = CONCRETE; K = BRICK; L = BLOCK

STATE HIGHWAY LOCATION REFERENCE

ROUTE NUMBER.....I5 895 CONTINUED
 INVENTORY DIRECTION....NORTH
 NAME: HARBOR TUNNEL THRUWAY

COUNTY-BALTIMORE CITY
 SHA DISTRICT.....
 DATE.....12/31/87

.....STATE.....	SYSTEM ..FEDERAL...	FUNC CLASS	HWY TYPE	ACCE55 CTL	MILEPOINT	MILEPOINT	DESCRIPTION	MARKED LANES	SURFACE WIDTH/TYPE*	AADT
PRIMARY	U	FAI	895	U 11	DIVIDED	FULL	2.47			
							3.92	4	44I	30,705
							3.92			
							4.13	4	50I	
						MJ1280	4.50			
							4.50			
						MJ1310	4.56	4	50J	
							4.56			
							4.56			
							4.78	4	70J	
							5.05			
							5.05			
						MJ1400	5.29			
							5.29			
							5.39			
							5.39			
						MJ3010	5.50			
							5.50			
						MJ1555	5.57			
							5.57			
						MJ1235	5.64			
							5.64			
						MJ0150	5.69			
							5.69			
						MJ0952	6.04			
							6.04			
							6.39	4	56J	25,900
							6.51			
							6.51			
						MJ0151	6.69			
							6.69			
							6.74	4	52J	22,200
						MJ1705	6.77			
							6.77			
						US0040	6.88			
							6.88			
							6.98	4	48J	
							7.26			
						MJ0055	7.50			
							7.50			
						MJ1020	7.78			
							7.78			

* A,B = UNIMPROVED; C = GRADED & DRAINED; O,E = SOIL, GRAVEL, STONE; F,G = LOW TYPE BITUMINUS; H,I = HIGH TYPE BITUMINUS;
 J = CONCRETE; K = BRICK; L = BLOCK

STATE HIGHWAY ADMINISTRATION OF MARYLAND
 OFFICE OF PLANNING AND PRELIMINARY ENGINEERING
 BUREAU OF HIGHWAY STATISTICS

STATE HIGHWAY LOCATION REFERENCE

ROUTE NUMBER.....IS 895 CONTINUED
 INVENTORY DIRECTION....NORTH
 NAME: HARBOR TUNNEL THRUWAY

COUNTY-BALTIMORE CITY
 SHA DISTRICT.....
 DATE.....12/31/87

.....STATE.....	SYSTEM		FUNC CLASS	HWY TYPE	ACCESS CTL	MILEPOINT MILEPOINT DESCRIPTION	MARKED LANES	SURFACE WIDTH/TYPE*	AADT
	U	FEDERAL								
PRIMARY	U	FAI	895 U 11	DIVIDED	FULL	8.07	STRUC #BCY 058 MOORES RUN	4	48J	22,200
						8.12	J F K HWY			
						8.12	STRUC #BC 4104			
						8.51	J F K HWY (AHEAD)			

* A,3 = UNIMPROVED; C = GRADED & DRAINED; D,E = SOIL, GRAVEL, STONE; F,G = LOW TYPE BITUMINUS; H,I = HIGH TYPE BITUMINUS;
 J = CONCRETE; K = BRICK; L = BLOCK

