



STATE OF MARYLAND

1988




HIGHWAY LOCATION REFERENCE



VOLUME 1
ALLEGANY Co. thru GARRETT Co.



Published by
Maryland Department of Transportation
STATE HIGHWAY ADMINISTRATION



STATE HIGHWAY LOCATION REFERENCE


Introduction

This highway reference was established through the combined efforts of the State Highway Administration and the DOT Data Center working together to provide a method for uniquely identifying roadway locations (milepoints), and also to provide data elements that are most commonly requested.

With the ever increasing use of the computer and a growing realization of its capabilities to store and analyze data, it is essential that data relating to the highways be keyed to a common reference system in order that procedures for useful comparisons can be made related to the characteristics of the highways, government and administrative jurisdictions, geographic locations, program expenditures, traffic, services, etc. As new programs are proposed and implemented to deal with complex problems, needs for new kinds of information providing additional relationships become apparent and the use of a common reference system will provide detail and comparison of data necessary for planning, developing programs and managing the highway activities.

Since the use of the photolog has become increasingly important and is currently being utilized more frequently by SHA personnel to collect and analyze data, this Location Reference will provide information concerning the section of highway being viewed and is easily related due to the identifying roadway location (milepoints) used as the controlled key on each picture being the same as this listing.

This reference is based on conditions as of January 1, 1988. At present, procedures for incorporating changes, additions, deletions, etc. on a current basis are not available. The reference data will be updated on an annual basis with all data being based as of January 1st of each year. A corrected file showing all changes that occur during the year will be maintained by the Bureau of Highway Statistics.



GENERAL INFORMATION

This highway reference is arranged sequentially by county and by route number. Included are all State maintained highways, spurs, and service roads.

Milepoints for concurrent posted routes are included under each pertinent route number.

The State System is aggregated into primary and secondary by rural and urban designation.

The Federal System is aggregated into the various Federal Aid Systems by rural and urban designation. This is the functionally realigned system approved as of July 1, 1980.


Highways may be listed as undivided, divided or channelized by full, partial, or no control of access.

Milepoints are established for junctions of all State highways, structures, railroad crossings, traffic counts, and geographical boundaries.

The total marked lanes are listed including the travelled-way surface widths. Surface type codes are explained at the bottom of each page.

The average annual daily traffic is for the year 1987.

This reference represents only a portion of the data included in the Highway Information System. Additional data may be obtained by directing your request to the Bureau of Highway Statistics.




FEDERAL AID SYSTEM CLASSIFICATION CODES

<u>CODE</u>	<u>DESCRIPTION</u>
FAI	Federal Aid Interstate
FAP	Federal Aid Primary
FAS	Federal Aid Secondary
FAU	Federal Aid Urban
NFA	Non-Federal Aid

FEDERAL FUNCTIONAL CLASSIFICATION CODES

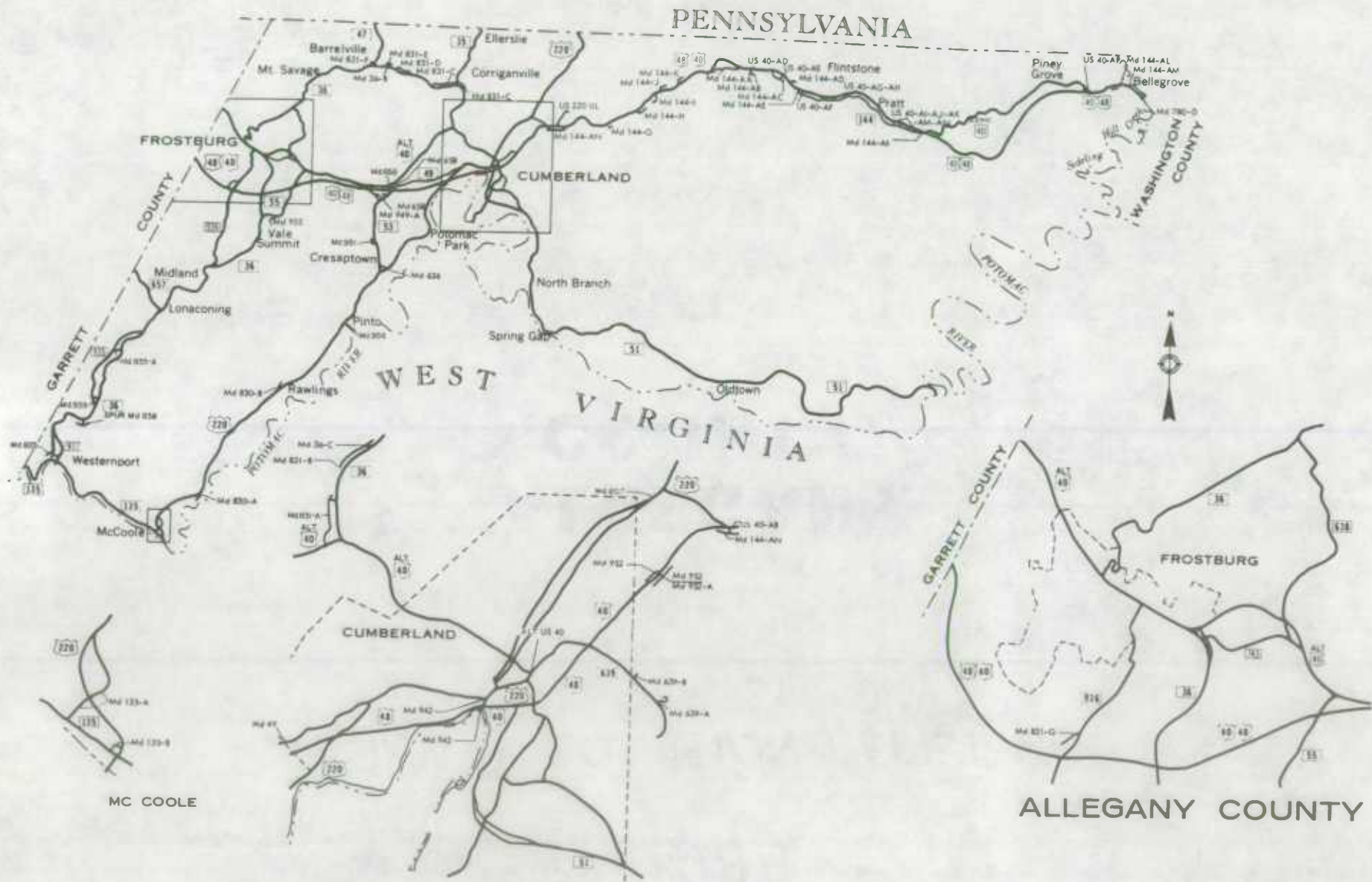
<u>CODE</u>	<u>DESCRIPTION</u>	<u>CODE</u>	<u>DESCRIPTION</u>
	<u>Rural</u>		<u>Urban</u>
01	Principal Arterial - Interstate	11	Principal Arterial - Interstate
02	Principal Arterial - Other	12	Principal Arterial - Other
06	Minor Arterial		Freeways or Expressways
07	Major Collector	14	Other Principal Arterial
08	Minor Collector	16	Minor Arterial
09	Local	17	Collector
		19	Local



1988

HIGHWAY LOCATION REFERENCE

**ALLEGANY
COUNTY**



STATE HIGHWAY LOCATION REFERENCE

ROUTE NUMBER.....MD 35
 INVENTORY DIRECTION....NORTH
 NAME: ELLERSLIE RD

COUNTY-ALLEGANY
 SHA DISTRICT.....6
 DATE.....12/31/87

SYSTEM	STATE	FEDERAL	CLASS	FUNC	HWY	ACCESS	MILEPOINT	MILEPOINT	DESCRIPTION	MARKED	SURFACE	AAOT	
				CLASS	TYPE	CTL				LANES	WIDTH/TYPE*		
SECONDARY	R	FAP	2D9	U	14	UNDIVED	NONE	.00	MD0036	MT SAVAGE RD	2	32I	4,000
								.03	MD0831C	OLD MD 36	2	22I	
								1.87					4,175
								2.20		STRUC #1068 WILLS CREEK			
								2.37		PENNSYLVANIA ST/L			

ROUTE NUMBER.....MD 36
 INVENTORY DIRECTION....NORTH
 NAME: GEORGES CREEK RD

SECONDARY	U	FAP	2D7	R	6	DIVIDED	NONE	.00	MD0135	MCCOOLE WESTERNPORT RD	2	44I	3,600
						UNDIVED		.03			4	48I	
								.06	MD0825	OLD MD 135			
								.17			3	44I	
								.31			2	22I	
	R							.91		OUT CORP LMTS WESTERNPORT			
								1.28		STRUC #1121 GEORGES CREEK			
								1.36		R/R #CSX 870 653 B			
								1.38	MD0937	OLD MD 36			
								1.65			2	24I	
								2.00			3	36I	
								2.32			2	24I	
								3.00					3,500
								3.81	MD0939	OLD MD 36			
								4.01	MD0935	GEORGES CREEK RD	3	36I	5,450
								4.31	CD0020	POTOMAC HOLLOW RD			
								4.31		STRUC #1120			
								5.73					
								5.95	MD0935A	NO NAME	2	24I	
								6.14			3	36I	
								6.74		STRUC #1016 GEORGES CREEK			
								6.82		R/R #CSX 870 655 P			
								6.83	MD0935	GEORGES CREEK RD	2	22I	
								7.44			2	24I	
	U							7.78		IN CORP LMTS LONACONING			
								7.80			2	22I	
								7.90			2	30I	
								8.01	MD0657	DOUGLAS AVE			7,731
								8.07		STRUC #1015 GEORGES CREEK			
								8.27			2	34I	
								8.31			2	25I	
	R							8.52		OUT CORP LMTS LONACONING	2	20I	

* A,B = UNIMPROVED; C = GRADED & DRAINED; D,E = SOIL, GRAVEL, STONE; F,G = LOW TYPE BITUMINUS; H,I = HIGH TYPE BITUMINUS;
 J = CONCRETE; K = BRICK; L = BLOCK

STATE HIGHWAY ADMINISTRATION OF MARYLAND
 OFFICE OF PLANNING AND PRELIMINARY ENGINEERING
 BUREAU OF HIGHWAY STATISTICS

STATE HIGHWAY LOCATION REFERENCE

ROUTE NUMBER.....MO 36 CONTINUED
 INVENTORY DIRECTION....NORTH
 NAME: GEORGES CREEK RD

COUNTY-ALLEGANY
 SHA DISTRICT.....6
 DATE.....12/31/87

SYSTEM	FUNC	HWY	ACCESS	MILEPOINT	MILEPOINT DESCRIPTION	MARKED	SURFACE	AAOT				
STATE	FEDERAL	CLASS	CTL			LANES	WIDTH/TYPE*					
SECONDARY	R	FAP	207	R	6	UNOIVED	NONE	8.53	STRUC #1014 GEORGES CREEK	2	20I	7,731
								8.74		2	2SI	
								8.99	R/R #CSX 832 551 F	2	20I	
								9.24	STRUC #1013 GEORGES CREEK			
								10.02	STRUC #1012 GEORGES CREEK			
		209						10.31	STRUC #1011 ELKCLICK RUN	2	26I	
		207						10.68		2	42I	
	U							10.75	IN CORP LMTS MIOLAND			
								10.92		2	17I	
								11.03		2	28I	5,750
	R							11.19	OUT CORP LMTS MIOLAND			
								11.45		2	24I	7,625
								11.54	STRUC #1054 NEFF RUN			
								11.86				5,500
				U	14			14.09	MJ0055 VALE SUMMIT RD			5,525
								14.57		4	48I	
								15.01	US0048 NATIONAL FREEWAY			6,350
								15.01	STRUC #1116			
								15.48		2	24I	
	U							16.04	IN CORP LMTS FROSTBURG			
								16.17		4	48I	
								16.22	OUT CORP LMTS FROSTBURG			
								16.41	MJ0743 NATIONAL PIKE			
								16.41	MJ00360 NO NAME			
								16.50	IN CORP LMTS FROSTBURG			
								16.50	US0040AL NATIONAL PIKE (AHEAD)			
	U							17.57	US0040AL NATIONAL PIKE (BACK)	2	22I	1,175
NAME: N WATER ST								17.57				
NAME: GEORGES CREEK RD								17.63				
	R							17.95	OUT CORP LMTS FROSTBURG			
								18.39	R/R #CSX 832 260 R			
								19.22	R/R #CSX 832 250 K			
								20.06	STRUC #1069 JENNINGS RUN			
								20.40	MJ0638 PARKERSBURG RD	2	24I	1,550
								20.45	STRUC #1009 JENNINGS RUN	2	22I	
								21.83				2,725
								22.15				
								22.18	R/R #CSX 832 258 P	2	28I	
								22.28	STRUC #1008 JENNINGS RUN	2	22I	
								22.43				
								22.58	STRUC #1007 JENNINGS RUN	2	27I	
								23.03	STRUC #1006 JENNINGS RUN	2	24I	

* A, S = UNIMPROVED; C = GRADED & DRAINED; D, E = SOIL, GRAVEL, STONE; F, G = LOW TYPE BITUMINUS; H, I = HIGH TYPE BITUMINUS;
 J = CONCRETE; K = BRICK; L = BLOCK

STATE HIGHWAY ADMINISTRATION OF MARYLAND
 OFFICE OF PLANNING AND PRELIMINARY ENGINEERING
 BUREAU OF HIGHWAY STATISTICS

STATE HIGHWAY LOCATION REFERENCE

ROUTE NUMBER.....US 4D
 INVENTORY DIRECTION....EAST
 NAME: NATIONAL FREEWAY

COUNTY-ALLEGANY
 SHA DISTRICT.....6
 DATE.....12/31/87

STATE	SYSTEM	FEDERAL	FUNC CLASS	HWY TYPE	ACCESS CTL	MILEPOINT	MILEPOINT DESCRIPTION	MARKED LANES	SURFACE WIDTH/TYPE*	AADT
						.DD	SEE US 48			
						.DD	GARRETT CO/L			
						4D.91	SEE US 48			
						4D.91	WASHINGTON CO/L			

ROUTE NUMBER.....US 4DAB
 INVENTORY DIRECTION....NORTH
 NAME: NO NAME

SECONDARY	R	FAS	1396	R	7	UNDIVIDED	NONE	.DD	MDD144AN ALI GHAN RD	2	3DI	999
								.D4	USDD48 NATIONAL FREEWAY			

ROUTE NUMBER.....US 4DAD
 INVENTORY DIRECTION....NORTH
 NAME: NO NAME

SECONDARY	R	NFA		R	9	UNDIVIDED	NONE	.DD	MDD144AB OLD US 4D	2	1DE	
								.D4	USDD48 NATIONAL FREEWAY			

ROUTE NUMBER.....US 4DAE
 INVENTORY DIRECTION....NORTH
 NAME: NO NAME

SECONDARY	R	NFA		R	9	UNDIVIDED	NONE	.DD	MDD144AC OLD US 4D	2	24I	
								.14	USDD48 NATIONAL FREEWAY			

ROUTE NUMBER.....US 4DAF
 INVENTORY DIRECTION....NORTH
 NAME: NO NAME

SECONDARY	R	NFA		R	9	UNDIVIDED	NONE	.DD	MDD144AE OLD US 4D	2	2DI	
								.D2	USDD48 NATIONAL FREEWAY			

ROUTE NUMBER.....US 4DAG
 INVENTORY DIRECTION....NORTH
 NAME: NO NAME

SECONDARY	R	NFA		R	9	UNDIVIDED	NONE	.DD	MDD144AE OLD US 4D	2	22I	
								.D2	USDD4DAH NO NAME			
								.D4	USDD48 NATIONAL FREEWAY			

* A,B = UNIMPROVED; C = GRADED & DRAINED; D,E = SOIL, GRAVEL, STONE; F,G = LOW TYPE BITUMINUS; H,I = HIGH TYPE BITUMINUS;
 J = CONCRETE; K = BRICK; L = BLOCK

STATE HIGHWAY ADMINISTRATION OF MARYLAND
 OFFICE OF PLANNING AND PRELIMINARY ENGINEERING
 BUREAU OF HIGHWAY STATISTICS

STATE HIGHWAY LOCATION REFERENCE

ROUTE NUMBER.....US 40AH
 INVENTORY DIRECTION....NORTH
 NAME: NO NAME

COUNTY-ALLEGANY
 SHA DISTRICT.....6
 DATE.....12/31/87

SYSTEM	FUNC CLASS	HWY TYPE	ACCESS CTL	MILEPOINT	MILEPOINT DESCRIPTION	MARKED LANES	SURFACE WIDTH/TYPE*	AADT
SECONDARY R NFA	R 9	UNDIVIDED	NONE	.00	MDD144AE OLD US 40	2	24I	
				.07	USDD40DAG NO NAME			

ROUTE NUMBER.....US 40AI
 INVENTORY DIRECTION....NORTH
 NAME: NO NAME

SECONDARY R NFA	R 9	UNDIVIDED	NONE	.00	MDD144AE OLD US 40	2	20I	
				.04	USDD4B NATIONAL FREEWAY			

ROUTE NUMBER.....US 40AJ
 INVENTORY DIRECTION....NORTH
 NAME: NO NAME

SECONDARY R NFA	R 9	UNDIVIDED	NONE	.00	MDD144AE OLD US 40	2	20I	
				.03	USDD4B NATIONAL FREEWAY			

ROUTE NUMBER.....US 40AK
 INVENTORY DIRECTION....NORTH
 NAME: NO NAME

SECONDARY R NFA	R 9	UNDIVIDED	NONE	.00	MDD144AE OLD US 40	2	24I	
				.01	USDD4B NATIONAL FREEWAY			

ROUTE NUMBER.....US 40AL
 INVENTORY DIRECTION....EAST
 NAME: NATIONAL PIKE

SECONDARY R FAS 1016	R 7	UNDIVIDED	NONE	.00		2	24I	2,275
				.11	GARRETT CO/L	2	34I	
				.17		3	38I	
				.28		2	24I	
FAU 7516	U 16			.42				
				.70		2	30I	
				.76	IN CORP LMTS FROSTBURG			
				.76				
				.87		2	38I	
				.96		2	30I	
FAP 207	14			1.48	MDD036 N WATER ST	2	42I	
				1.69		2	46I	
				1.80		2	44I	
				1.95	MDD0936 GRANT ST	2	40I	

* A,B = UNIMPROVED; C = GRADED & DRAINED; D,E = SOIL, GRAVEL, STONE; F,G = LOW TYPE BITUMINUS; H,I = HIGH TYPE BITUMINUS;
 J = CONCRETE; K = BRICK; L = BLOCK

STATE HIGHWAY ADMINISTRATION OF MARYLAND
 OFFICE OF PLANNING AND PRE-IMINARY ENGINEERING
 BUREAU OF HIGHWAY STATISTICS

STATE HIGHWAY LOCATION REFERENCE

ROUTE NUMBER.....US 40AL CONTINUED
 INVENTORY DIRECTION....EAST
 NAME: UNION ST

COUNTY-ALLEGANY
 SHA DISTRICT.....6
 DATE.....12/31/87

STATE	SYSTEM	FEDERAL	FUNC CLASS	HWY TYPE	ACCESS CTL	MILEPOINT	MILEPOINT DESCRIPTION	MARKED LANES	SURFACE WIDTH/TYPE*	AADT
SECONDARY	U	FAP	207 U 14	UNOIVED	NONE	2.07		2	42I	2,275
						2.30		2	46J	
			208			2.41	MJ0036D BEALL HIGH SCHOOL RD	3	36I	
						2.49				
						2.55	OUT CORP LMTS FROSTBURG			13,450
						2.55				
						2.55	MJ0036 MT SAVAGE RD			
						3.31		2	28I	
						3.41	MJ0638 PARKERSBURG RD			
						3.68	MJ0743 UNION ST			11,000
				DIVIDED		3.88				
				UNDIVED		3.97		4	40I	
				DIVIDED		4.04		4	52I	11,575
						4.20	STRUC #1025 BRADDOCK RUN			
						4.22	MJ0055 VALE SUMMIT RD			
				UNDIVED		4.40		5	66I	11,648
						4.51		4	66I	
						4.59		3	36I	
						4.83		2	24I	
				DIVIDED		5.50		2	36I	
				UNDIVED		5.74		2	24I	
						6.34		4	40I	
				DIVIDED		6.41		4	52I	
						6.60	MJ0053 CRESAPTOWN RD			15,000
						6.70	STRUC #1026 BRADDOCK RUN			
						7.46	MJ0658 VOCKE RD			
						7.59		4	40I	
				UNDIVED		7.66		2	36I	
						9.06		2	42I	
						9.20	STRUC #1027 BRADDOCK RUN	4	42I	
						10.31		2	42I	
				DIVIDED		10.48	MJ0831A OLD MD 36	4	48I	16,900
						10.63	R/R #CSX 832 237 W			
				UNDIVED		10.64	MJ0036 MT SAVAGE RD	2	28I	17,300
						10.77	R/R #CSX 144 955C & #CSX 144 956J			
						11.48	STRUC #1028 WILLS CREEK			
						11.53	IN CORP LMTS CUMBERLAND			17,000
						11.53				
						11.53	END STATE MAINTENANCE			
						11.53	BEGIN MUNICIPAL MAINTENANCE			
						11.78				
						11.93	R/R #CSX 145 DS4 H			

MUNICIPAL U
 NAME: MECHANIC ST

NAME: HENDERSON ST

* A,B = UNIMPROVED; C = GRADED & DRAINED; D,E = SOIL, GRAVEL, STONE; F,G = LOW TYPE BITUMINUS; H,I = HIGH TYPE BITUMINUS;
 J = CONCRETE; K = BRICK; L = BLOCK

STATE HIGHWAY LOCATION REFERENCE

ROUTE NUMBER.....US 4DAL CONTINUED
 INVENTORY DIRECTION....EAST
 NAME: HENDERSDN ST

COUNTY-ALLEGANY
 SHA DISTRICT.....6
 DATE.....12/31/87

SYSTEM	FUNC	HWY	ACCESS	MILEPOINT	MILEPOINT	DESCRIPTION	MARKED	SURFACE	AADT				
STATE	FEDERAL	CLASS	CTL				LANES	WIDTH/TYPE*					
MUNICIPAL	U	FAP	2D8	U	14	UNDIVIDED	NONE	11.96	MJ139D	FRANKLIN ST	2	28I	17,000
								11.96		STRUC #A C D2			
								11.97					17,300
								12.68	MJ1412	FREDERICK ST			
								12.68	MJD270	BEDFORD ST			
								12.68		STRUC #A C D1			
								12.89			2	3DI	
NAME: BALTIMORE AVE								12.89					
								12.97			2	28I	
								13.21			2	29I	
SECONDARY								13.45		OUT CORP LMTS CUMBERLAND	4	68I	
								13.45		END MUNICIPAL MAINTENANCE			
								13.45		BEGIN STATE MAINTENANCE			
						DIVIDED		13.49			4	64I	
								13.56	USDD48	NATIONAL FREEWAY			
								13.56		STRUC #1093			
								13.56	MJD639	WILLOWBROOK RD (AHEAD)			

ROUTE NUMBER.....US 4DAM
 INVENTORY DIRECTION....NORTH
 NAME: NO NAME

SECONDARY	R	NFA		R	9	UNDIVIDED	NONE	.DD	MJD144AE	OLD US 4D	2	24I	
								.D1	USDD4B	NATIONAL FREEWAY			

ROUTE NUMBER.....US 4DAN
 INVENTORY DIRECTION....NORTH
 NAME: NO NAME

SECONDARY	R	NFA		R	9	UNDIVIDED	NONE	.DD	MJD144AE	OLD US 4D	2	24I	
								.D1	USDD4B	NATIONAL FREEWAY			

ROUTE NUMBER.....US 4DAP
 INVENTORY DIRECTION....NORTH
 NAME: NO NAME

SECONDARY	R	NFA		R	9	UNDIVIDED	NONE	.DD	USDD48	NATIONAL FREEWAY	2	24I	
								.D4	USDD40SC	OLD NATIONAL PIKE			

* A,B = UNIMPROVED; C = GRADED & DRAINED; D,E = SOIL, GRAVEL, STONE; F,G = LOW TYPE BITUMINUS; H,I = HIGH TYPE BITUMINUS;
 J = CONCRETE; K = BRICK; L = BLOCK

STATE HIGHWAY ADMINISTRATION OF MARYLAND
OFFICE OF PLANNING AND PRELIMINARY ENGINEERING
BUREAU OF HIGHWAY STATISTICS

STATE HIGHWAY LOCATION REFERENCE

ROUTE NUMBER.....US 40SC
INVENTORY DIRECTION....EAST
NAME: OLD NATIONAL PIKE

COUNTY-ALLEGANY
SHA DISTRICT.....6
DATE.....12/31/87

STATE	SYSTEM	FEDERAL	FUNC CLASS	HWY TYPE	ACCESS CTL	MILEPOINT	MILEPOINT DESCRIPTION	MARKED LANES	SURFACE WIDTH/TYPE*	AAOT
SECONDARY	R	NFA	R 8	UNOIVED	NONE	.00	US0048 NATIONAL FREEWAY	2	24I	500
						.03		2	21I	
						.18		2	20I	
						.31		2	22H	
						.62	STRUC#1036 FIFTEEN MILE CREEK			
						1.50		3	32H	
						1.89		2	21H	
	FAS	1037	7			6.10				
	NFA		9			6.19				
						6.67	STRUC #1037 SNIB HOLLOW RUN			
						7.27		2	21I	
						7.35	US0040AP NO NAME			
						7.36	US0048 NATIONAL FREEWAY			

ROUTE NUMBER.....MO 47
INVENTORY DIRECTION....NORTH
NAME: BARRELVILLE RD

SECONDARY	R	FAS	1021	R 7	UNOIVED	NONE	.00	MJ0036 MT SAVAGE RD	2	26I	2,200
							.04	MJ0831F OLD MO 36	2	20I	
							.23	STRUC #1043 NORTH BRANCH			
							.93	STRUC #1042 NORTH BRANCH			
							1.61	STRUC #1070 NORTH BRANCH			
							1.70	PENNSYLVANIA ST/L			

ROUTE NUMBER.....US 48
INVENTORY DIRECTION....EAST
NAME: NATIONAL FREEWAY

PRIMARY	R	FAP	100	R 2	DIVIDED	FULL	.00		5	60I	12,400
				U 12			1.54	CJ0094 GARRETT CO/L			
							1.54	MIOLOTHIAN RD			
							2.20	STRUC #1114			
							2.37	STRUC #1118 GEORGES CREEK	4	48I	
							2.37	MJ0936 GRANT ST			
							2.39	STRUC #1113			
							2.88		5	60I	
				R 2			3.23	MJ0036 GEORGES CREEK RD	6	72I	17,300
							3.23	STRUC #1116			
							3.28				
							4.76	MJ0055 VALE SUMMIT RD	5	60I	
							4.76	STRUC #1115			

* A,B = UNIMPROVED; C = GRADED & DRAINED; O,E = SOIL, GRAVEL, STONE; F,G = LOW TYPE BITUMINUS; H,I = HIGH TYPE BITUMINUS;
J = CONCRETE; K = BRICK; L = BLOCK

STATE HIGHWAY ADMINISTRATION OF MARYLAND
 OFFICE OF PLANNING AND PRELIMINARY ENGINEERING
 BUREAU OF HIGHWAY STATISTICS

STATE HIGHWAY LOCATION REFERENCE

ROUTE NUMBER.....US 48 CONTINUED
 INVENTORY DIRECTION.....EAST
 NAME: NATIONAL FREEWAY

COUNTY-ALLEGANY
 SHA DISTRICT.....6
 DATE.....12/31/87

SYSTEM	FUNC CLASS	HWY TYPE	ACCESS CTL	MILEPOINT	MILEPOINT DESCRIPTION	MARKED LANES	SURFACE WIDTH/TYPE*	AAOT
PRIMARY	R FAP 100 R 2 U 12	DIVIDED	FULL	4.83		5	60I	16,200
				7.42	MJ0053 WINCHESTER RD	4	48I	25,500
				7.42	STRUC #1117			
				7.66		5	60I	
				8.00		4	48I	
				9.15	MJ0658 VOCKE RD			
				8.15	STRUC #1106			
				8.27		5	60I	
				9.25		6	74I	
				9.49		5	60I	
U				9.75	US0048L SETON OR			
				10.02	IN CORP LMTS CUMBERLAND			
				10.54	US0220 GREENE ST			28,800
				10.54	STRUC #1105			
				10.64	MJ1315 FLETCHER OR	8	80J	
				10.64	STRUC #1104			
				11.08	MJ2710 PATTERSON AVE			
				11.08	STRUC #1103			
				11.38	R/R #CSX 144 695 L			
				11.40	MJ1880 KELLY RD			
				11.40	STRUC #1102			
				11.45		5	60I	
				11.53		6	72I	
				11.69	US0048H NO NAME	6	84I	
				11.75		6	72I	
				11.81	MJ1851 JOHNSON ST			
				11.81	STRUC #1096			
				11.98		4	54I	
				11.99	R/R #CSX 832 214 P			
				12.14				27,300
				12.28	R/R #CSX 144 683 S	6	72I	
				12.47		5	60I	21,400
				12.87	MJ2280 MARLON ST			
				12.87	MJ2440 MONROE ST			
				12.87	STRUC #1095			
				12.90	STRUC #1094 PEDESTRIAN WALKWAY			
				13.10	MJ0639 WILLOWBROOK RD	6	60I	16,200
				13.10	US0040AL BALTO AVE			
				13.10	STRUC #1093			
				13.16		6	72I	
R				13.31		4	48I	
				13.65	OUT CORP LMTS CUMBERLAND			

* A,8 = UNIMPROVED; C = GRADED & DRAINED; O,E = SOIL, GRAVEL, STONE; F,G = LOW TYPE BITUMINUS; H,I = HIGH TYPE BITUMINUS;
 J = CONCRETE; K = BRICK; L = BLOCK

STATE HIGHWAY ADMINISTRATION OF MARYLAND
OFFICE OF PLANNING AND PRELIMINARY ENGINEERING
BUREAU OF HIGHWAY STATISTICS

STATE HIGHWAY LOCATION REFERENCE

ROUTE NUMBER.....US 48 CONTINUED
INVENTORY DIRECTION....EAST
NAME: NATIONAL FREEWAY

COUNTY-ALLEGANY
SHA DISTRICT.....6
DATE.....12/31/87

SYSTEM		FUNC		HWY		ACCESS		MILEPOINT	MILEPOINT DESCRIPTION	MARKED LANES	SURFACE WIDTH/TYPE*	AADT
STATE	FEDERAL	CLASS	TYPE	CTL								
PRIMARY	R	FAP	100	U	12	DIVIDED	FULL	13.88	MJ0952 HILLCREST OR	4	48I	16,200
								14.03	MJ0952 HILLCREST OR			
								14.03	STRUC #1081			
				R	2			14.73	MJ0144AN CHRISTIE RO			
								14.73	STRUC #1099			
								14.85				14,200
								14.86	US0040AB NO NAME			
								14.95	STRUC #1030 EVITTS CREEK			
								15.23	US0220UL NO NAME			
							NONE	15.68	MJ0144AN ALI GHAN RO			
								17.58	STRUC #1086 ELK LICK CREEK			
								17.78	STRUC #1085 ELK LICK CREEK			
								17.84				
								18.31	STRUC #1084 ELK LICK CREEK	4	49I	
								18.56	STRUC #1083 ELK LICK CREEK			
								18.61	MJ0144AH OLD US 40	4	50I	
								19.52	MJ0144AI OLD US 40			
								19.67	MJ0144AJ OLD US 40	5	61I	
								20.03		4	50I	
								20.41	MJ0144AK OLD US 40			
						UNIDIVD		21.31		3	361	
								23.37	MJ0144AA OLD US 40	2	24I	
								24.05	US0040AO NO NAME			
						PART		24.62	MJ0144AC OLD US 40			
								25.05	US0040AE NO NAME			
								25.09	STRUC #1077 FLINTSTONE CREEK			
						NONE		25.47	MJ0144AO OLD US 40			
								26.01	US0040AF NO NAME			
								26.11				9,673
								26.38	STRUC #1034 TOWN CREEK			
								26.48		3	361	
								27.66		4	50I	
								27.86	US0040AH NO NAME	3	36I	
								29.13		2	24I	
								29.73	US0040AI NO NAME			
								30.05	US0040AJ NO NAME			
								30.53	US0040AK NO NAME			
								30.59	US0040AM NO NAME			
								30.63	US0040AN NO NAME			
								30.67	MJ0144AE OLD US 40			
						PART		31.17	US0040SC OLD NATIONAL PIKE			
						DIVIDED		31.31		4	48I	

* A,B = UNIMPROVED; C = GRADED & DRAINED; D,E = SOIL, GRAVEL, STONE; F,G = LOW TYPE BITUMINUS; H,I = HIGH TYPE BITUMINUS;
J = CONCRETE; K = BRICK; L = BLOCK

STATE HIGHWAY ADMINISTRATION OF MARYLAND
OFFICE OF PLANNING AND PRELIMINARY ENGINEERING
BUREAU OF HIGHWAY STATISTICS

STATE HIGHWAY LOCATION REFERENCE

ROUTE NUMBER.....US 48 CONTINUED
INVENTORY DIRECTION....EAST
NAME: NATIONAL FREEWAY

COUNTY-ALLEGANY
SHA DISTRICT.....6
DATE.....12/31/87

SYSTEM	FUNC	HWY	ACCESS	MILEPOINT	MILEPOINT DESCRIPTION	MARKED	SURFACE	AAOT
....STATE....	..FEDERAL...	CLASS	TYPE	CTL		LANES	WIDTH/TYPE*	
PRIMARY	R	FAP	100 R	2	DIVIDED	PART		
				31.77	STRUC #1087 FIFTEEN MILE CREEK	4	48I	9,673
				32.84				5,925
				34.06	CJ0745 MOUNTAIN RD			
				34.06	STRUC #1101			
				34.40		5	60I	
				37.56	CJ0660 ORLEANS RD			
				37.56	STRUC #1100			
				37.92				
				38.79	STRUC #1050 SNIB HOLLOW RUN	4	60I	14,350
				38.80	US0040SC OLD NATIONAL PIKE			
				38.84	US0040AP NO NAME			
				38.90		4	48I	
				39.35	STRUC #1038 SNIB HOLLOW RUN			
				39.66	STRUC #1039 SNIB HOLLOW RUN			
				39.92	MJ0144AL OLD US 40			
				40.29	STRUC #1040 SNIB HOLLOW RUN			
				40.31	MJ0906 SWAIN RD			
				40.66	MJ07800 OLD US 40SC			
				40.91	STRUC #21147 SIDELING HILL			
				40.91	WASHINGTON CO/L			

ROUTE NUMBER.....US 48H
INVENTORY DIRECTION....NORTH
NAME: NO NAME

SECONDARY	U	NFA		U	19	DIVIDED	NONE			
				.00	MJ1851	JOHNSON ST		2	40I	
				.04	JS0048	NATIONAL FREEWAY				

ROUTE NUMBER.....US 48L
INVENTORY DIRECTION....NORTH
NAME: SETON DRIVE

SECONDARY	R	NFA		U	17	UNDIVIDED	NONE			
				.00	US0048	NATIONAL FREEWAY		2	16F	999
				.34	MJ0049	BRADDOCK RD				

ROUTE NUMBER.....MO 49
INVENTORY DIRECTION....EAST
NAME: BRADDOCK RD

SECONDARY	R	FAU	7506	U	16	UNDIVIDED	NONE			
				.00	MJ0658	VOCKE RD		2	20I	5,475
				.03				2	24I	
				1.77	US0048L	SETON DR				

* A,B = UNIMPROVED; C = GRADED & DRAINED; D,E = SOIL, GRAVEL, STONE; F,G = LOW TYPE BITUMINUS; H,I = HIGH TYPE BITUMINUS;
J = CONCRETE; K = BRICK; L = BLOCK

STATE HIGHWAY ADMINISTRATION OF MARYLAND
OFFICE OF PLANNING AND PRE-IMINARY ENGINEERING
BUREAU OF HIGHWAY STATISTICS

STATE HIGHWAY LOCATION REFERENCE

ROUTE NUMBER.....MD 49 CONTINUED
INVENTORY DIRECTION....EAST
NAME: BRADDOCK RD

COUNTY-ALLEGANY
SHA DISTRICT.....6
DATE.....12/31/87

SYSTEM	FUNC CLASS	HWY TYPE	ACCESS CTL	MILEPOINT	MILEPOINT DESCRIPTION	MARKED LANES	SURFACE WIDTH/TYPE*	AADT
SECONDARY R FAU 75D6 U 16	UNDIVIDED	NONE	1.77	MJD410	BRADDOCK RD (AHEAD)	2	24I	5,475
ROUTE NUMBER.....MD 51 INVENTORY DIRECTION....EAST NAME: INDUSTRIAL BLVD								
SECONDARY U FAP 215 U 14	DIVIDED	NONE	.00	MJ1780	HOWARD ST (BACK)	4	48I	15,525
			.08	MJDD51A	NO NAME	6	68I	
			.48		STRUC #1D92			
			.48		R/R #CSX 144 682 K			
			1.18			6	80I	
			1.24			4	60I	
			1.46			6	64I	
			1.60			6	68I	
			1.79			4	48I	
			2.54					
R			2.60		OUT CORP LMTS CUMBERLAND			3,250
			2.74		STRUC #1D44 EVITTS CREEK			
			2.80					3,250
			2.86	MJDD51B	MESSICK RD			
			2.86	MJDD51D	FRONTAGE RD			3,250
			3.11			3	48I	
			3.25			3	38I	3,250
			3.46	MJDD51E	UHL HWY	2	38I	
		UNDIVIDED	3.75			2	24I	3,250
			4.31	MJDD51F	MEXICO FARMS RD			
			4.97	MJDD51H	MEXICO FARMS RD			3,250
			5.63	MJDD51K	PITTSBURGH PLATE GLASS RD			
			5.63	MJDD51E	UHL HWY			3,250
			5.83					
			5.89			2	22I	3,000
			6.16					
			6.86			2	24I	3,000
			8.05		R/R #CSX 832 469 L			
			8.20			2	22I	2,300
			11.50		STRUC #1D71 MILL RUN			1,325
			14.37					
			15.12					1,325
			17.99		STRUC #1D46 SAWPIT RUN			
			19.43		STRUC #1D47 TOWN CREEK			1,200
			24.21					
			25.03		STRUC #1D48 C&O CANAL			1,200

* A,B = UNIMPROVED; C = GRADED & DRAINED; D,E = SOIL, GRAVEL, STONE; F,G = LOW TYPE BITUMINUS; H,I = HIGH TYPE BITUMINUS;
J = CONCRETE; K = BRICK; L = BLOCK

STATE HIGHWAY LOCATION REFERENCE

ROUTE NUMBER.....MD 51 CONTINUED
 INVENTORY DIRECTION....EAST
 NAME: UHL HWY

COUNTY-ALLEGANY
 SHA DISTRICT.....6
 DATE.....12/31/87

.....STATE.....	SYSTEM	..FEDERAL...	FUNC CLASS	HWY TYPE	ACCESS CTL	MILEPOINT	MILEPOINT DESCRIPTION	MARKED LANES	SURFACE WIDTH/TYPE*	AADT
SECONDARY	R	FAS	1034	R 7	UNDIVIDED	NONE	25.67 25.71	STRUC #1049 POTOMAC RIVER W VIRGINIA ST/L	2	22I	1,200

ROUTE NUMBER.....MD 51A
 INVENTORY DIRECTION....NORTH
 NAME: NO NAME

SECONDARY	U	NFA		U 19	UNDIVIDED	NONE	.00 .05	MJDD051 MJ3935	INDUSTRIAL BLVD WINSTON ST	2	34I	
-----------	---	-----	--	------	-----------	------	------------	-------------------	-------------------------------	---	-----	--

ROUTE NUMBER.....MD 51B
 INVENTORY DIRECTION....NORTH
 NAME: MESSICK RD

SECONDARY	R	FAS	1031	R 7	UNDIVIDED	NONE	.00 .00 .03	MJDD051 MJDD051D CJD486	INDUSTRIAL BLVD FRONTAGE RD (BACK) MESSICK RD (AHEAD)	2	22I	2,099
-----------	---	-----	------	-----	-----------	------	-------------------	-------------------------------	---	---	-----	-------

ROUTE NUMBER.....MD 51C
 INVENTORY DIRECTION....SOUTH
 NAME: ACCESS RD

SECONDARY	R	NFA		R 9	UNDIVIDED	NONE	.00 .27	CJD486	MESSICK RD ROAD END	2	24I	
-----------	---	-----	--	-----	-----------	------	------------	--------	------------------------	---	-----	--

ROUTE NUMBER.....MD 51D
 INVENTORY DIRECTION....SOUTH
 NAME: FRONTAGE RD

SECONDARY	R	NFA		U 19	UNDIVIDED	NONE	.00 .18	MJDD051	INDUSTRIAL BLVD CUL DE SAC	2	22I	
-----------	---	-----	--	------	-----------	------	------------	---------	-------------------------------	---	-----	--

ROUTE NUMBER.....MD 51E
 INVENTORY DIRECTION....SOUTH
 NAME: UHL HWY

SECONDARY	R	NFA		U 17	UNDIVIDED	NONE	.00 .08 1.16 1.25 2.16 2.24	MJDD051 MJDD051	INDUSTRIAL BLVD UHL HWY	2 2 2 2 2	24I 22I 24I 22I 24I	3,199
-----------	---	-----	--	------	-----------	------	--	--------------------	----------------------------	-----------------------	---------------------------------	-------

* A,B = UNIMPROVED; C = GRADED & DRAINED; D,E = SOIL, GRAVEL, STONE; F,G = LOW TYPE BITUMINUS; H,I = HIGH TYPE BITUMINUS;
 J = CONCRETE; K = BRICK; L = BLOCK

STATE HIGHWAY ADMINISTRATION OF MARYLAND
OFFICE OF PLANNING AND PRELIMINARY ENGINEERING
BUREAU OF HIGHWAY STATISTICS

PAGE..... 14

STATE HIGHWAY LOCATION REFERENCE

ROUTE NUMBER.....MD 51E CONTINUED
INVENTORY DIRECTION.....SOUTH
NAME: UHL HWY

COUNTY-ALLEGANY
SHA DISTRICT.....6
DATE.....12/31/87

SYSTEM	FUNC	HWY	ACCESS						MARKED	SURFACE	
....STATE....	..FEDERAL...	CLASS	TYPE	CTL	MILEPOINT	MILEPOINT	DESCRIPTION	LANES	WIDTH/TYPE*	AADT
SECONDARY	R	NFA	U 17	UNDIVIDED	NONE	2.24	MJDD51H	PITTSBURGH PLATE GLASS RD (AHEAD)	2	24I	3,199
ROUTE NUMBER.....MD 51F INVENTORY DIRECTION.....NORTH NAME: MEXICO FARMS LA											
SECONDARY	R	NFA	U 19	UNDIVIDED	NONE	.23	C00819	MEXICO FARMS LA (BACK)	2	24I	
						.33	MJDD51	INDUSTRIAL BLVD			
ROUTE NUMBER.....MD 51G INVENTORY DIRECTION.....NORTH NAME: OLD MEXICO FARMS RD											
SECONDARY	R	NFA	U 19	UNDIVIDED	NONE	.00	MJDD51H	MEXICO FARMS RD	2	22F	
						.19		CUL DE SAC			
ROUTE NUMBER.....MD 51H INVENTORY DIRECTION.....WEST NAME: MEXICO FARMS RD											
SECONDARY	R	FAU 7514	U 16	UNDIVIDED	NONE	.00	MJDD51	INDUSTRIAL BLVD	2	24I	1,099
						.13	MJDD51G	OLD MEXICO FARMS RD			
						.17	C0D512	MEXICO FARMS RD (AHEAD)			
ROUTE NUMBER.....MD 51J INVENTORY DIRECTION.....NORTH NAME: NORTH BRANCH RD											
SECONDARY	R	NFA	U 19	UNDIVIDED	NONE	.00	MJDD51K	PITTSBURGH PLATE GLASS RD	2	24I	
						.09	C0D517	NORTH BRANCH RD (AHEAD)			
ROUTE NUMBER.....MD 51K INVENTORY DIRECTION.....NORTH NAME: PITTSBURGH PLATE GLASS RD											
SECONDARY	R	FAU 7514	U 16	UNDIVIDED	NONE	.00	MJDD51	UHL HWY	2	24I	1,099
						.00	MJDD51E	UHL HWY (BACK)			
						.05	MJDD51J	NORTH BRANCH RD			
						.23		R/R #CSX 144 67D R			
						.26	C0D518	PITTSBURGH PLATE GLASS RD (AHEAD)			

* A,B = UNIMPROVED; C = GRADED & DRAINED; D,E = SOIL, GRAVEL, STONE; F,G = LOW TYPE BITUMINUS; H,I = HIGH TYPE BITUMINUS;
J = CONCRETE; K = BRICK; L = BLOCK

STATE HIGHWAY LOCATION REFERENCE

ROUTE NUMBER.....MD 53
 INVENTORY DIRECTION....NORTH
 NAME: CRESAPTOWN RD

COUNTY-ALLEGANY
 SHA DISTRICT.....6
 DATE.....12/31/87

....STATE....	SYSTEM ..FEDERAL...	FUNC CLASS	HWY TYPE	ACCESS CTL	MILEPOINT	MILEPOINT DESCRIPTION	MARKED LANES	SURFACE WIDTH/TYPE*	AAOT
PRIMARY	R FAP	211 U 14	UNOIVEO	NONE	.00	USD22D MCMULLEN HWY	2	26I	13,100
					.21	MJ0636 WARRIOR DR			
					.31		2	24I	
					.33	STRUC #10S2 WARRIOR RUN			
					.84	STRUC #10S1 WARRIOR RUN			
					1.16	MJD9S1 OLD SEC CRESAPTOWN RD			
					1.33	MJ09S1 OLO SEC CRESAPTOWN RD			
			OIVIDEO		2.33		2	48I	
					2.43		4	48I	
SECONDARY					2.71	MJ06S8 VOCKE RO	4	S2I	16,800
NAME: WINCHESTER RO					2.71				
					2.95				10,900
					3.16	US0D48 NATIONAL FREEWAY			
					3.16	STRUC #1117			
					3.28	MJ0949A SERVICE RD			
					3.34	US0D40AL NATIONAL PIKE			

ROUTE NUMBER.....MD 55
 INVENTORY DIRECTION....NORTH
 NAME: VALE SUMMIT RD

SECONDARY	R FAS	1020 R 7	UNOIVED	NONE	.00	MJDD36 VALE SUMMIT RD	2	24I	1,900
					.09	MJ0955 OLO MO 55			
					2.02	STRUC #10S3 BRAODOCK RUN			
	FAU	7518 U 16			2.28	US0048 NATIONAL FREEWAY			
					2.28	STRUC #1115			
					2.5D				2,275
					2.5S	USDD40AL NATIONAL PIKE			

ROUTE NUMBER.....MD 135
 INVENTORY DIRECTION....EAST
 NAME: MCCOOLE WESTERNPORT RD

SECONDARY	U FAP	206 R 6	UNDIVED	NONE	.00	GARRETT CO/L	2	20I	3,800
					.06	MJ01350 NO NAME			
					.32		2	27I	7,100
					.5S		2	20I	
					.77		2	28I	
					1.02		2	40I	
					1.14		2	24I	
	R				1.2D	OUT CORP LMTS LUKE			
	U				1.51	IN CORP LMTS WESTERNPORT			

* A,B = UNIMPROVED; C = GRADED & DRAINED; D,E = SOIL, GRAVEL, STONE; F,G = LOW TYPE BITUMINUS; H,I = HIGH TYPE BITUMINUS;
 J = CONCRETE; K = BRICK; L = BLOCK

STATE HIGHWAY ADMINISTRATION OF MARYLAND
 OFFICE OF PLANNING AND PRELIMINARY ENGINEERING
 BUREAU OF HIGHWAY STATISTICS

STATE HIGHWAY LOCATION REFERENCE

ROUTE NUMBER.....MO 135 CONTINUED
 INVENTORY DIRECTION....EAST
 NAME: MCCOOLE WESTERNPORT RD

COUNTY-ALLEGANY
 SHA DISTRIC.....6
 DATE.....12/31/87

SYSTEM	FUNC	HWY	ACCESS	MILEPOINT	MILEPOINT	DESCRIPTION	MARKED	SURFACE	AAOT
....STATE....	..FEDERAL...	CLASS	CTL				LANES	WIDTH/TYPE*	
SECONDARY	U FAP	206 R	6	UNOIVED	NONE				
				DIVIOED			2	44I	7,100
							4	48I	
					MJ0036	GEORGES CREEK RD	2	48I	7,200
				UNOIVED		STRUC #1082 GEORGES CREEK			
							2	52I	
						R/R #CSX 832 524 J			
					MJ0937	OLD MD 36			
							2	30I	
	R						2	24I	
						OUT CORP LMTS WESTERNPORT			
							2	26I	
	NFA		9				2	24I	
					MJ0135A	MCCOOLE WESTERNPORT RD			7,500
					MJ0135B	MCCOOLE WESTERNPORT RD			
					JS0220	MCMULLEN HWY			
						STRUC #1060			
					CJ0710	WEST ST			

ROUTE NUMBER.....MO 135A
 INVENTORY DIRECTION....EAST
 NAME: MCCOOLE WESTERNPORT RD

SECONDARY	R FAP	206 R	6	DIVIOED	NONE				
				UNOIVED			3	36I	2,299
							2	24I	
					JS0220	MCMULLEN HWY			
				DIVIOED		STRUC #1059			
							2	28I	
					US0220	MCMULLEN HWY			

ROUTE NUMBER.....MO 135B
 INVENTORY DIRECTION....EAST
 NAME: MCCOOLE WESTERNPORT RD

SECONDARY	R NFA		R	9	UNOIVED	NONE			
							2	26I	1,899
					MJ0135	MCCOOLE WESTERNPORT RD			
					US0220	MCMULLEN HWY			

ROUTE NUMBER.....MO 1350
 INVENTORY DIRECTION....EAST
 NAME: NO NAME

SECONDARY	R NFA		R	9	UNOIVED	NONE			
							2	24J	99
					MJ0135	MCCOOLE WESTERNPORT RD			
						STRUC #1134 POTOMAC RIVER			

* A,B = UNIMPROVED; C = GRADED & DRAINED; D,E = SOIL, GRAVEL, STONE; F,G = LOW TYPE BITUMINUS; H,I = HIGH TYPE BITUMINUS;
 J = CONCRETE; K = BRICK; L = BLOCK

STATE HIGHWAY LOCATION REFERENCE

ROUTE NUMBER.....MD 135D CONTINUED
 INVENTORY DIRECTION....EAST
 NAME: NO NAME

COUNTY-ALLEGANY
 SHA DISTRICT.....6
 DATE.....12/31/87

.....STATE.....	SYSTEM ..FEDERAL...	FUNC CLASS	HWY TYPE	ACCESS CTL	MILEPOINT	MILEPOINT DESCRIPTION	MARKED LANES	SURFACE WIDTH/TYPE*	AADT
SECONDARY	R NFA	R 9	UNDIVID	NONE	.D2	W VIRGINIA ST/L	2	24J	99
ROUTE NUMBER.....MD 144AA INVENTORY DIRECTION....EAST NAME: OLD US 4D									
SECONDARY	R NFA	R 9	UNDIVID	NONE	.DD .55 .65	ROAD END USDD4B NATIONAL FREEWAY	2 2	22I 24I	99
ROUTE NUMBER.....MD 144AB INVENTORY DIRECTION....EAST NAME: OLD US 4D									
SECONDARY	R NFA	R 9	UNDIVID	NONE	.DD .09 .10	ROAD END JSDD4JAD NO NAME ROAD END	2	22I	99
ROUTE NUMBER.....MD 144AC INVENTORY DIRECTION....EAST NAME: OLD US 4D									
SECONDARY	R NFA	R 9	UNDIVID	NONE	.DD .44 .5D .75	USDD48 NATIONAL FREEWAY USDD4JAE NO NAME STRUC #1D33 FLINTSTONE CREEK ROAD END	2	22I	99
ROUTE NUMBER.....MD 144AD INVENTORY DIRECTION....EAST NAME: OLD US 4D									
SECONDARY	R NFA	R 9	UNDIVID	NONE	.DD .DB	USDD4B NATIONAL FREEWAY ROAD END	2	22I	99
ROUTE NUMBER.....MD 144AE INVENTORY DIRECTION....EAST NAME: OLD US 4D									
SECONDARY	R NFA	R 9	UNDIVID	NONE	.DD .32 .7D 1.53	CDD742 TOWN CREEK RD JSDD4DAF NO NAME STRUC #1D35 TOWN CREEK	2 3	22H 34H	299

* A,B = UNIMPROVED; C = GRADED & DRAINED; D,E = SOIL, GRAVEL, STONE; F,G = LOW TYPE BITUMINUS; H,I = HIGH TYPE BITUMINUS;
 J = CONCRETE; K = BRICK; L = BLOCK

STATE HIGHWAY ADMINISTRATION OF MARYLAND
 OFFICE OF PLANNING AND PRELIMINARY ENGINEERING
 BUREAU OF HIGHWAY STATISTICS

STATE HIGHWAY LOCATION REFERENCE

ROUTE NUMBER.....MD 144AE CONTINUED
 INVENTORY DIRECTION....EAST
 NAME: OLD US 40

COUNTY-ALLEGANY
 SHA DISTRICT.....6
 DATE.....12/31/87

SYSTEM		FUNC	HWY	ACCESS	MILEPOINT	MILEPOINT DESCRIPTION	MARKED LANES	SURFACE WIDTH/TYPE*	AADT
....STATE....	..FEDERAL...	CLASS	TYPE	CTL					
SECONDARY	R NFA	R	9	UNDIVED	NONE	1.81	2	22H	299
						2.54	2	24I	
						2.60			
						2.66	2	22H	
						4.40			
						4.73			
						5.21	2	24I	
						5.26			
						5.31			
						5.35			

ROUTE NUMBER.....MD 144AG
 INVENTORY DIRECTION....EAST
 NAME: OLD US 40

SECONDARY	R NFA	R	9	UNDIVED	NONE	.00		ROAD END	99
						.07	CJ0482	HINKLE RD	

ROUTE NUMBER.....MD 144AH
 INVENTORY DIRECTION....EAST
 NAME: OLD US 40

SECONDARY	R NFA	R	9	UNDIVED	NONE	.00	US0048	NATIONAL FREEWAY	99
						.26		ROAD END	

ROUTE NUMBER.....MD 144AI
 INVENTORY DIRECTION....EAST
 NAME: OLD US 40

SECONDARY	R NFA	R	9	UNDIVED	NONE	.00		ROAD END	99
						.04	US0048	NATIONAL FREEWAY	

ROUTE NUMBER.....MD 144AJ
 INVENTORY DIRECTION....EAST
 NAME: OLD US 40

SECONDARY	R NFA	R	9	UNDIVED	NONE	.00	US0048	NATIONAL FREEWAY	99
						.14			
						.34		ROAD END	

* A, B = UNIMPROVED; C = GRADED & DRAINED; D, E = SOIL, GRAVEL, STONE; F, G = LOW TYPE BITUMINUS; H, I = HIGH TYPE BITUMINUS;
 J = CONCRETE; K = BRICK; L = BLOCK

STATE HIGHWAY LOCATION REFERENCE

ROUTE NUMBER.....MD 144AK
 INVENTORY DIRECTION....EAST
 NAME: OLD US 40

COUNTY-ALLEGANY
 SHA DISTRICT.....6
 DATE.....12/31/97

SYSTEM	FUNC	HWY	ACCESS	MARKED	SURFACE							
....STATE....	..FEDERAL...	CLASS	TYPE	CTL	MILEPOINT	MILEPOINT DESCRIPTION	LANES	WIDTH/TYPE*	AADT			
SECONDARY	R	NFA	R	9	UNDIVED	NONE	.00	USDD48	NATIONAL FREEWAY	2	24H	99
							.17		ROAD END			

ROUTE NUMBER.....MD 144AL
 INVENTORY DIRECTION....EAST
 NAME: OLD SEC US 40

SECONDARY	R	NFA	R	9	UNDIVED	NONE	.00		ROAD END	2	22H	99
							.18			2	10H	
							.23	USDD48	NATIONAL FREEWAY			

ROUTE NUMBER.....MD 144AN
 INVENTORY DIRECTION....EAST
 NAME: CHRISTIE RD

SECONDARY	R	NFA	U	17	UNDIVED	NONE	.00	USDD48	NATIONAL FREEWAY	2	24I	399
							.00	USD220	MCMULLEN HWY (BACK)			
							.00		STRUC #1099			
			R	9			.03			2	30I	
NAME: ALI GHAN RD							.03					
		FAS	1396	7			.07			2	26I	
							.16	USDD4DAB	NO NAME	2	20I	
							.18		STRUC #1090 EVITTS CREEK			
							.25		STRUC #1091 EVITTS CREEK			
							.33		STRUC #1067 EVITTS CREEK			
							.54			2	20H	
							.84			2	20I	
							1.03	USDD48	NATIONAL FREEWAY			

ROUTE NUMBER.....US 220
 INVENTORY DIRECTION....NORTH
 NAME: MCMULLEN HWY

PRIMARY	R	FAP	211	R	6	UNDIVED	NONE	.00		BEGIN STRUCTURE IN W VIRGINIA	2	28I	5,450
							.29		STRUC #1060 POTOMAC RIVER				
							.29		W VIRGINIA ST/L				
							.38		R/R #CSX 832 521 N				
							.41	MJD135	MCCOOLE WESTERNPORT RD				
							.43			2	24I		
							.47	MJD135B	MCCOOLE WESTERNPORT RD	3	36I		
							.90	MJD135A	MCCOOLE WESTERNPORT RD				
							.90		STRUC #1059				

* A,B = UNIMPROVED; C = GRADED & DRAINED; D,E = SOIL, GRAVEL, STONE; F,G = LOW TYPE BITUMINUS; H,I = HIGH TYPE BITUMINUS;
 J = CONCRETE; K = BRICK; L = BLOCK

STATE HIGHWAY ADMINISTRATION OF MARYLAND
OFFICE OF PLANNING AND PRELIMINARY ENGINEERING
BUREAU OF HIGHWAY STATISTICS

STATE HIGHWAY LOCATION REFERENCE

ROUTE NUMBER.....US 220 CONTINUED
INVENTORY DIRECTION....NORTH
NAME: MCMULLEN HWY

COUNTY-ALLEGANY
SHA DISTRICT.....6
DATE.....12/31/87

SYSTEM	SYSTEM		FUNC CLASS	HWY TYPE	ACCESS CTL	MILEPOINT	MILEPOINT DESCRIPTION	MARKED LANES	SURFACE WIDTH/TYPE*	AADT
	STATE	FEDERAL								
PRIMARY	R	FAP	211 R 6	UNOIVED	NONE	1.08		4	48I	5,450
						1.21		3	36I	
				DIVIDED		1.35	MJ0135 MCCOOLE WESTERNPORT RD	3	40I	6,700
				UNOIVED		1.43		3	36I	
						1.72		2	24I	
						3.22	MJ0830A OLD US 220	2	36I	
						3.70				
						4.37	STRUC #1062 DEEP HOLLOW CREEK			
						4.63	STRUC #1076 TOMS HOLLOW CREEK			
						4.85		3	36I	
						5.98		2	24I	
						6.60	STRUC #1075 MILL RUN			
						7.59	STRUC #1074 MILL RUN			
						7.86	STRUC #1073 MILL RUN			
						8.48	MJ0830B OLD US 220			
						8.62	STRUC #1058 MILL RUN			
				DIVIDED		11.70		3	36I	
						11.75	MJ0956 PINTO RD			13,975
						11.78		4	48I	
				UNOIVED		11.84		2	24I	
						12.33				
SECONDARY			U 14			14.00	MJ0053 CRESAPTOWN RD			13,500
						14.30	MJ0636 WARRIOR DR			10,700
						14.45	STRUC #1057 WARRIOR RUN			
						14.55		3	34I	
						14.90		4	48I	
						15.50		2	42I	
						15.60		2	30I	
						17.12				10,800
						17.89		3	36I	
				DIVIDED		17.96				
				UNOIVED		18.14		2	24I	
						18.29		2	33I	
MUNICIPAL	U					18.32	IN CORP LMTS CUMBERLAND			
						18.32	END STATE MAINTENANCE			
						18.32	BEGIN MUNICIPAL MAINTENANCE			
SECONDARY MUNICIPAL				DIVIDED		18.41		3	36I	
						18.57		4	53I	
						18.61		4	53J	
						18.65		4	54J	
						18.81	US0048 NATIONAL FREEWAY (AHEAD)			
						18.81	STRUC #1105			

* A,B = UNIMPROVED; C = GRADED & DRAINED; D,E = SOIL, GRAVEL, STONE; F,G = LOW TYPE BITUMINUS; H,I = HIGH TYPE BITUMINUS;
J = CONCRETE; K = BRICK; L = BLOCK

STATE HIGHWAY LOCATION REFERENCE

ROUTE NUMBER.....US 22D CONTINUED
 INVENTORY DIRECTION....NORTH
 NAME: MCMULLEN HWY

COUNTY-ALLEGANY
 SHA DISTRICT.....b
 DATE.....12/31/87

STATE	SYSTEM	FEDERAL	FUNC CLASS	HWY TYPE	ACCESS CTL	MILEPOINT	MILEPOINT	DESCRIPTION	MARKED LANES	SURFACE WIDTH/TYPE*	AADT
MUNICIPAL	U	FAP	213 U 14	DIVIDED	NONE	18.81		END MUNICIPAL MAINTENANCE	4	S4J	10,800
						18.81		BEGIN STATE MAINTENANCE			
PRIMARY	R		103	UNDIVIDED		23.00	JSDD48	NATIONAL FREEWAY (BACK)	2	24I	7,100
						23.00	MJD144AN	CHRISTIE RD			
						23.00		STRUC #1D99			
				DIVIDED		23.68	MJD8D7	NO NAME	2	28I	2,600
				UNDIVIDED		23.87			3	20I	
						24.08			2	20I	
						26.03		STRUC #1DS6 PEA VINE RUN			
						27.41		PENNSYLVANIA ST/L			

ROUTE NUMBER.....US 22DUL
 INVENTORY DIRECTION....NORTH
 NAME: NO NAME

SECONDARY	R	NFA	R 9	DIVIDED	NONE	.00	US0048	NATIONAL FREEWAY	4	4DI	999
						.05		US 48 NATIONAL FREEWAY (WB/L)			
				UNDIVIDED		.11			2	24I	
						.68			2	20I	
PROPOSED						.77	CJD467	DEHAVEN RD			
						.77		PROPOSED AHEAD			
NAME: PROPOSED						3.80		PENNSYLVANIA ST/L			

ROUTE NUMBER.....MD 636
 INVENTORY DIRECTION....EAST
 NAME: WARRIOR OR

SECONDARY	R	NFA	U 19	UNDIVIDED	NONE	.00	MJDD53	CRESAPTOWN RD	2	2SI	1,899
						.02		STRUC #1D61 WARRIOR RUN			
						.27		STRUC #1D72 WARRIOR RUN			
						.28	USD22D	MCMULLEN HWY			

ROUTE NUMBER.....MD 638
 INVENTORY DIRECTION....NORTH
 NAME: PARKERSBURG RD

SECONDARY	R	NFA	U 17	UNDIVIDED	NONE	.00	MJD743	NATIONAL PIKE	2	18I	1,375
						.07			2	24I	
						.21	JSDD4DAL	NATIONAL PIKE	2	18I	
						.41					850
						.62			2	24I	
						1.93		R/R #CSX 832 246 V			

* A,B = UNIMPROVED; C = GRADED & DRAINED; D,E = SOIL, GRAVEL, STONE; F,G = LOW TYPE BITUMINUS; H,I = HIGH TYPE BITUMINUS;
 J = CONCRETE; K = BRICK; L = BLOCK

STATE HIGHWAY ADMINISTRATION OF MARYLAND
 OFFICE OF PLANNING AND PRELIMINARY ENGINEERING
 BUREAU OF HIGHWAY STATISTICS

STATE HIGHWAY LOCATION REFERENCE

ROUTE NUMBER.....MD 638 CONTINUED
 INVENTORY DIRECTION....NORTH
 NAME: PARKERSBURG RD

COUNTY-ALLEGANY
 SHA DISTRICT.....6
 DATE.....12/31/87

SYSTEM		FUNC CLASS	HWY TYPE	ACCESS CTL	MILEPOINT	MILEPOINT DESCRIPTION	MARKED LANES	SURFACE WIDTH/TYPE*	AADT
STATE	FEDERAL								
SECONDARY	R NFA	U 17	UNDIVIDED	NONE	2.33	R/R #CSX 832 253 F	2	24I	850
					2.34	MJDD36 MT SAVAGE RD			

ROUTE NUMBER.....MD 639
 INVENTORY DIRECTION....EAST
 NAME: WILLOWBROOK RD

SECONDARY	U FAU 7511	U 16	DIVIDED	NONE	.00	US0048 NATIONAL FREEWAY	4	55I	12,199
					.00	JSDD40AL BALTIMORE AVE (BACK)			
			UNDIVIDED		.00	STRUC #1093	2	24I	
	R FAS 1031	R 7			.43	OUT CORP LMTS CUMBERLAND			
					.57	MJD639B SPUR B			
					1.01	MJD639A SPUR A			
					1.47	CDD440 WILLIAMS ST			

ROUTE NUMBER.....MD 639A
 INVENTORY DIRECTION....NORTH
 NAME: SPUR A

SECONDARY	R NFA	R 9	UNDIVIDED	NONE	.00	MJD639 WILLOWBROOK RD	2	24I	
					.11		2	30I	
					.15	MJD639A SPUR A			
					.26	MJD639A SPUR A			

ROUTE NUMBER.....MD 639B
 INVENTORY DIRECTION....NORTH
 NAME: SPUR B

SECONDARY	R NFA	U 17	UNDIVIDED	NONE	.00	MJD639 WILLOWBROOK RD	2	24I	999
					.06	CDD441 WILLOWBROOK RD			

ROUTE NUMBER.....MD 657
 INVENTORY DIRECTION....NORTH
 NAME: DOUGLAS AVE

MUNICIPAL	U FAS 1015	R 7	UNDIVIDED	NONE	.00	MJDD36 MAIN ST	2	18H	500
					.22		2	24H	
SECONDARY	R				.29		2	12H	
					.38	OUT CORP LMTS LONACONING			
					.38	END MUNICIPAL MAINTENANCE			
					.38	BEGIN STATE MAINTENANCE			

* A,B = UNIMPROVED; C = GRADED & DRAINED; D,E = SOIL, GRAVEL, STONE; F,G = LOW TYPE BITUMINUS; H,I = HIGH TYPE BITUMINUS;
 J = CONCRETE; K = BRICK; L = BLOCK

STATE HIGHWAY ADMINISTRATION OF MARYLAND
OFFICE OF PLANNING AND PRELIMINARY ENGINEERING
BUREAU OF HIGHWAY STATISTICS

STATE HIGHWAY LOCATION REFERENCE

ROUTE NUMBER.....MD 807 CONTINUED
INVENTORY DIRECTION.....NORTH
NAME: NO NAME

COUNTY-ALLEGANY
SHA DISTRICT.....6
DATE.....12/31/87

SYSTEM	FEDERAL	CLASS	HWY TYPE	ACCESS CTL	MILEPOINT	MILEPOINT DESCRIPTION	MARKED LANES	SURFACE WIDTH/TYPE*	AADT
SECONDARY	R	FAU 75D3	U 16	UNDIVIDED	NONE	.3D US0220 MCMULLEN HWY	2	22I	4,575
ROUTE NUMBER.....MD 825 INVENTORY DIRECTION.....NORTH NAME: WASHINGTON ST									
SECONDARY	U	NFA	R 9	UNDIVIDED	NONE	.00 MJD937 OLD MD 36 .04 STRUC #1055 GEORGES CREEK .06 R/R #CSX 832 525 R .07 MJD036 MT SAVAGE RD .14 ROAD END	2	26I	1,599
ROUTE NUMBER.....MD 830A INVENTORY DIRECTION.....NORTH NAME: OLD US 22D									
SECONDARY	R	NFA	R 9	UNDIVIDED	NONE	.00 ROAD END .08 .10 USD220 MCMULLEN HWY	2 2	24H 10E	99
ROUTE NUMBER.....MD 830B INVENTORY DIRECTION.....NORTH NAME: OLD US 22D									
SECONDARY	R	NFA	R 9	UNDIVIDED	NONE	.00 USD220 MCMULLEN HWY .10 ROAD END	2	18J	99
ROUTE NUMBER.....MD 831A INVENTORY DIRECTION.....NORTH NAME: OLD MD 36									
SECONDARY	R	NFA	U 19	UNDIVIDED	NONE	.00 USDD43AL NATIONAL PIKE .03 .05 STRUC #1002 BRADDOCK RUN .17 R/R #CSX 832 238 D .46 MJD831I NO NAME .48 MJD036 MT SAVAGE RD	2 2	24I 22H	599

* A,B = UNIMPROVED; C = GRADED & DRAINED; D,E = SOIL, GRAVEL, STONE; F,G = LOW TYPE BITUMINUS; H,I = HIGH TYPE BITUMINUS;
J = CONCRETE; K = BRICK; L = BLOCK

STATE HIGHWAY ADMINISTRATION OF MARYLAND
 OFFICE OF PLANNING AND PRELIMINARY ENGINEERING
 BUREAU OF HIGHWAY STATISTICS

STATE HIGHWAY LOCATION REFERENCE

ROUTE NUMBER.....MD 831B
 INVENTORY DIRECTION....NORTH
 NAME: OLD MD 36

COUNTY-ALLEGANY
 SHA DISTRICT.....6
 DATE.....12/31/87

SYSTEM	FUNC	HWY	ACCESS	MILEPOINT	MILEPOINT DESCRIPTION	MARKED LANES	SURFACE WIDTH/TYPE*	AAOT	
....STATE....	..FEDERAL...	CLASS	CTL						
SECONDARY	R	NFA	U 19	UNDIVED NONE	.00	ROAD END	2	22H	99
					.39	MJDD36C NO NAME			
					.48	ROAD END			

ROUTE NUMBER.....MD 831C
 INVENTORY DIPECTION....EAST
 NAME: OLD MD 36

SECONDARY	R	NFA	U 19	UNOIVED NONE	.00	MJDD36 MT SAVAGE RD	2	S4I	699
					.01	MJDB31H NO NAME	2	20H	
					.72	MJDD3S ELLERSLIE RD			
					.85		2	24I	
					.86	STRUC #1003 JENNINGS RUN			
					.9D	MJDD36 MT SAVAGE RD			

ROUTE NUMBER.....MD 831D
 INVENTORY DIRECTION....EAST
 NAME: OLD MD 36

SECONDARY	R	NFA	U 19	UNDIVED NONE	.00	MJDD36 MT SAVAGE RD	2	22H	199
					.3S		2	22I	
					.37	MJDD36 MT SAVAGE RD			

ROUTE NUMBER.....MD 831E
 INVENTORY DIRECTION....EAST
 NAME: OLD MD 36

SECONDARY	R	NFA	U 19	UNOIVED NONE	.00	ROAD END	2	20H	99
					.11	MJDD36B NO NAME			
					.30	ROAD END			

ROUTE NUMBER.....MD 831F
 INVENTORY DIRECTION....EAST
 NAME: OLD MD 36

SECONDARY	R	NFA	R 9	UNOIVED NONE	.00	ROAD END	2	22I	99
					.04	MJDD47 BARRELVILLE RO			

* A,B = UNIMPROVED; C = GRADED & DRAINED; D,E = SOIL, GRAVEL, STONE; F,G = LOW TYPE BITUMINUS; H,I = HIGH TYPE BITUMINUS;
 J = CONCRETE; K = BRICK; L = BLOCK

STATE HIGHWAY ADMINISTRATION OF MARYLAND
 OFFICE OF PLANNING AND PRELIMINARY ENGINEERING
 BUREAU OF HIGHWAY STATISTICS

STATE HIGHWAY LOCATION REFERENCE

ROUTE NUMBER.....MD 831G
 INVENTORY DIRECTION....EAST
 NAME: SERVICE RD

COUNTY-ALLEGANY
 SHA DISTRICT.....6
 DATE.....12/31/87

SYSTEM	FUNC	HWY	ACCESS									
....STATE....	..FEDERAL...	CLASS	TYPE	CTL	MILEPOINT	MILEPOINT	DESCRIPTION	MARKED	SURFACE	AADT
										LANES	WIDTH/TYPE*	
SECONDARY	R	NFA	R	9	UNDIVID	NONE	.DD .12	MDD936	ROAD END GEORGES CREEK RD	2	10I	
ROUTE NUMBER.....MD 831H INVENTORY DIRECTION....NORTH NAME: NO NAME												
SECONDARY	R	NFA	R	9	UNDIVID	NONE	.DD .07	MDD831C	OLD MD 36 ROAD END	2	20H	
ROUTE NUMBER.....MD 831I INVENTORY DIRECTION....NORTH NAME: NO NAME												
SECONDARY	R	NFA	U	19	UNDIVID	NONE	.DD .04	MDD831A	OLD MD 36 ROAD END	2	22H	
ROUTE NUMBER.....MD 9D6 INVENTORY DIRECTION....NORTH NAME: SWAIN RD												
SECONDARY	R	NFA	R	9	UNDIVID	NONE	.88 .94	CDD751 USDD48	SWAIN RD (BACK) NATIONAL FREEWAY	2	20I	
ROUTE NUMBER.....MD 935 INVENTORY DIRECTION....NORTH NAME: GEORGES CREEK RD												
SECONDARY	R	NFA	R	8	UNDIVID	NONE	.00 .04 .28 .30 .45 .53 .54 .64 .78 .84 .95 1.02 1.41 1.80	MDD36 MDD939	GEORGES CREEK RD OLD MD 36 STRUC #1D20 MOORES RUN IN CORP LMTS BARTON STRUC #1D19 GEORGES CREEK R/R #CSX 832 538 S STRUC #1D18 BUTCHER RUN OUT CORP LMTS BARTON STRUC #1D17 GEORGES CREEK	2 2 2 2 2 2 2 2 2	20I 28I 22I 25I 30I 25I 20I	3,599

* A,B = UNIMPROVED; C = GRADED & DRAINED; D,E = SOIL, GRAVEL, STONE; F,G = LOW TYPE BITUMINUS; H,I = HIGH TYPE BITUMINUS;
 J = CONCRETE; K = BRICK; L = BLOCK

STATE HIGHWAY LOCATION REFERENCE

ROUTE NUMBER.....MD 935 CONTINUED
INVENTORY DIRECTION....NORTH
NAME: GEORGES CREEK RD

COUNTY-ALLEGANY
SHA DISTRICT.....6
DATE.....12/31/87

SYSTEM	FUNC	HWY	ACCESS	MILEPOINT	MILEPOINT DESCRIPTION	MARKED LANES	SURFACE WIDTH/TYPE*	AADT		
....STATE....	..FEDERAL...	CLASS	CTL							
SECONDARY	R	NFA	R	8	UNDIVIDED NONE	2.04	MJD935A NO NAME	2	20I	3,599
						2.30	STRUC #1016 GEORGES CREEK			
						2.99	MJDD36 GEORGES CREEK RD			

ROUTE NUMBER.....MD 935A
INVENTORY DIRECTION....NORTH
NAME: NO NAME

SECONDARY	R	NFA	R	8	UNDIVIDED NONE	.00	MJD935 OLD MD 36	2	20I	3,299
						.10	MJDD36 GEORGES CREEK RD			

ROUTE NUMBER.....MD 936
INVENTORY DIRECTION....NORTH
NAME: GEORGES CREEK RD

SECONDARY	U	NFA	R	8	UNDIVIDED NONE	.00	MJ8D10 BURNS ALLEY	2	22I	1,200
						.12	STRUC #1010 NEFF RUN	2	20I	
						.15				
	R					.26	OUT CORP LMTS MIDLAND			1,675
		FAU	7517	U	17	2.95		2	24I	
						3.28				
						3.45	JSDD48 NATIONAL FREEWAY			
						3.45	STRUC #1113			
						3.64	MJD831G SERVICE RD	2	20I	
						3.68				
	U					4.78	IN CORP LMTS FROSTBURG			
NAME: GRANT ST						4.78		2	21I	
						4.88		2	27I	
						4.95				
						5.17	USDD4DAL MAIN ST			

ROUTE NUMBER.....MD 937
INVENTORY DIRECTION....NORTH
NAME: OLD MD 36

SECONDARY	U	NFA	R	9	UNDIVIDED NONE	.01	W VIRGINIA ST/L	2	26I	1,099
						.04	STRUC #1023 POTOMAC RIVER			
						.08		2	28J	
						.09	R/R #CSX 832 523 C			
						.10	MJD135 MCCOOLE WESTERNPORT RD	2	28I	
						.18	MJD825 WASHINGTON ST	2	26J	
						.20		2	25J	

* A, B = UNIMPROVED; C = GRADED & DRAINED; D, E = SOIL, GRAVEL, STONE; F, G = LOW TYPE BITUMINUS; H, I = HIGH TYPE BITUMINUS;
J = CONCRETE; K = BRICK; L = BLOCK

STATE HIGHWAY ADMINISTRATION OF MARYLAND
 OFFICE OF PLANNING AND PRELIMINARY ENGINEERING
 BUREAU OF HIGHWAY STATISTICS

STATE HIGHWAY LOCATION REFERENCE

ROUTE NUMBER.....MD 937 CONTINUED
 INVENTORY DIRECTION....NORTH
 NAME: OLD MD 36

COUNTY-ALLEGANY
 SHA DISTRICT.....6
 DATE.....12/31/87

SYSTEM	FUNC	HWY	ACCESS								
....STATE....	..FEDERAL...	CLASS	TYPE	CTL	MILEPOINT	MILEPOINT DESCRIPTION	MARKED	SURFACE	AADT
									LANES	WIDTH/TYPE*	
SECONDARY	U	NFA	R	9	UNDIVIDED	NONE	.37		2	18I	1,099
							.46	STRUC #1022 GEORGES CREEK	2	24I	
							.75		2	20I	
	R						1.04	OUT CORP LMTS WESTERNPORT			
							1.63	M00036 GEORGES CREEK RD			

ROUTE NUMBER.....MD 938
 INVENTORY DIRECTION....NORTH
 NAME: OLD MD 36

SECONDARY	R	NFA	R	9	UNDIVIDED	NONE	.00	ROAD END	2	20I	99
							.09	STRUC #1021			
							.14	SPUR TO MD 36			
							.37		2	20E	
							.43	ROAD END			

ROUTE NUMBER.....MD 939
 INVENTORY DIRECTION....NORTH
 NAME: OLD MD 36

SECONDARY	R	NFA	R	9	UNDIVIDED	NONE	.00	M00036 GEORGES CREEK RD	2	24I	99
							.04		2	20I	
							.22	M00935 GEORGES CREEK RD			

ROUTE NUMBER.....MD 942
 INVENTORY DIRECTION....NORTH
 NAME: BRIDGE ST

SECONDARY	U	FAP	210	U	14	UNDIVIDED	NONE	.00		2	28I	999
							.03	W VIRGINIA ST/L				
							.06	M00435 STRUC #1066 POTOMAC RIVER				
								BRIDGE ST (AHEAD)				

ROUTE NUMBER.....MD 949
 INVENTORY DIRECTION....NORTH
 NAME: W BRADDOCK RD

SECONDARY	R	NFA		U	19	UNDIVIDED	NONE	.00	M00658	VOCKE RD	2	24I	99
							.56	ROAD END					

* A,B = UNIMPROVED; C = GRADED & DRAINED; D,E = SOIL, GRAVEL, STONE; F,G = LOW TYPE BITUMINUS; H,I = HIGH TYPE BITUMINUS;
 J = CONCRETE; K = BRICK; L = BLOCK

STATE HIGHWAY LOCATION REFERENCE

ROUTE NUMBER.....MD 949A
 INVENTORY DIRECTION....EAST
 NAME: SERVICE RD

COUNTY-ALLEGANY
 SHA DISTRICT.....6
 DATE.....12/31/87

SYSTEM	FUNC CLASS	HWY TYPE	ACCESS CTL	MILEPOINT	MILEPOINT	DESCRIPTION	MARKED LANES	SURFACE WIDTH/TYP*	AAOT
STATE	FEDERAL								
SECONDARY	R NFA	U 19	UNDIVIDED	NONE	.00 .12	MJ0053 CRESAPTOWN RD ROAD END	2	24I	
ROUTE NUMBER.....MD 951 INVENTORY DIRECTION....NORTH NAME: OLD SEC CRESAPTOWN RD									
SECONDARY	R NFA	U 19	UNDIVIDED	NONE	.00 .21 .23	MJ0053 CRESAPTOWN RD CRESAPTOWN RD	2 2	18I 20I	99
ROUTE NUMBER.....MD 952 INVENTORY DIRECTION....NORTH NAME: HILLCREST DR									
SECONDARY	R NFA	R 9	UNDIVIDED	NONE	.00 .19 .19 .22 .36	US0048 US0048 NATIONAL FREEWAY STRUC #1081 SERVICE RD MD0952A OP0176 NO NAME (AHEAD)	2	20I	
ROUTE NUMBER.....MD 952A INVENTORY DIRECTION....NORTH NAME: SERVICE RD									
SECONDARY	R NFA	R 9	UNDIVIDED	NONE	.00 .17 .36	MJ0952 HILLCREST DR ROAD END	2 2	20I 10I	
ROUTE NUMBER.....MD 955 INVENTORY DIRECTION....NORTH NAME: OLD MD 55									
SECONDARY	R NFA	R 9	UNDIVIDED	NONE	.00 .09 .17	ROAD END VALE SUMMIT RD	2 2	24I 24H	99
ROUTE NUMBER.....MD 956 INVENTORY DIRECTION....EAST NAME: PINTO RD									
SECONDARY	R FAS 1022	R 7	UNDIVIDED	NONE	.00	US0220 MCMULLEN HWY	2	30I	3,499

* A,B = UNIMPROVED; C = GRADED & DRAINED; D,E = SOIL, GRAVEL, STONE; F,G = LOW TYPE BITUMINUS; H,I = HIGH TYPE BITUMINUS;
 J = CONCRETE; K = BRICK; L = BLOCK

STATE HIGHWAY ADMINISTRATION OF MARYLAND
 OFFICE OF PLANNING AND PRELIMINARY ENGINEERING
 BUREAU OF HIGHWAY STATISTICS

PAGE..... 30

STATE HIGHWAY LOCATION REFERENCE

ROUTE NUMBER.....MD 956 CONTINUED
 INVENTORY DIRECTION....EAST
 NAME: PINTO RD

COUNTY-ALLEGANY
 SHA DISTRICT.....6
 DATE.....12/31/87

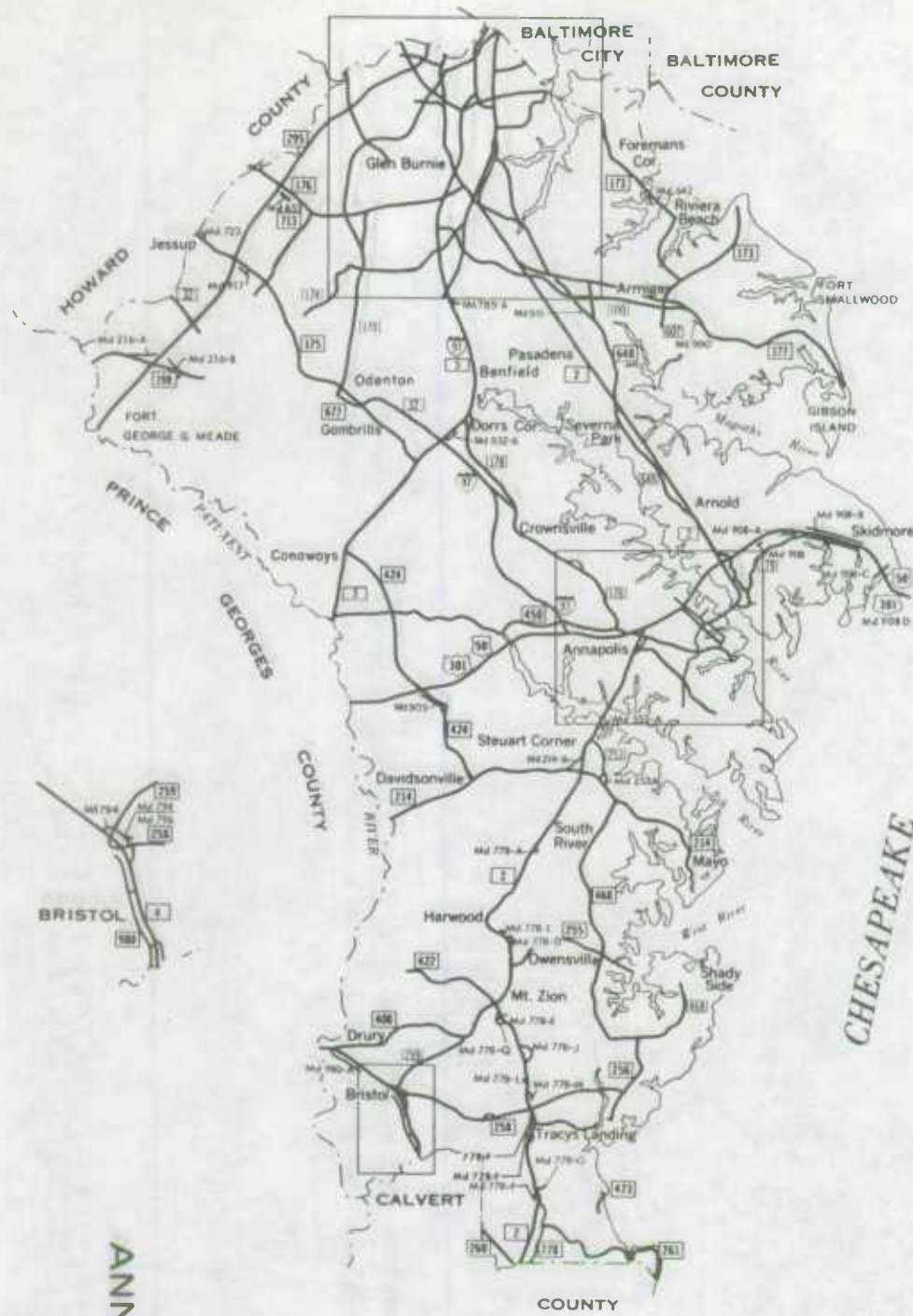
SYSTEM		FUNC	HWY	ACCESS	MILEPOINT	MILEPOINT DESCRIPTION	MARKED	SURFACE	AADT
STATE	FEDERAL	CLASS	TYPE	CTL			LANES	WIDTH/TYPE*	
SECONDARY	R	FAS	1022	R	7	UNDIVIDED NONE	.02		
							.29		
							.30	R/R #CSX 144 711 T	2
							.32	STRUC #1097	
							.48	R/R #CSX 832 496 M	
							.48	STRUC #1098 POTOMAC RIVER	
							.48	W VIRGINIA ST/L	
							.53	END STRUCTURE IN W VIRGINIA	3,499

* A,B = UNIMPROVED; C = GRADED & DRAINED; D,E = SOIL, GRAVEL, STONE; F,G = LOW TYPE BITUMINUS; H,I = HIGH TYPE BITUMINUS;
 J = CONCRETE; K = BRICK; L = BLOCK

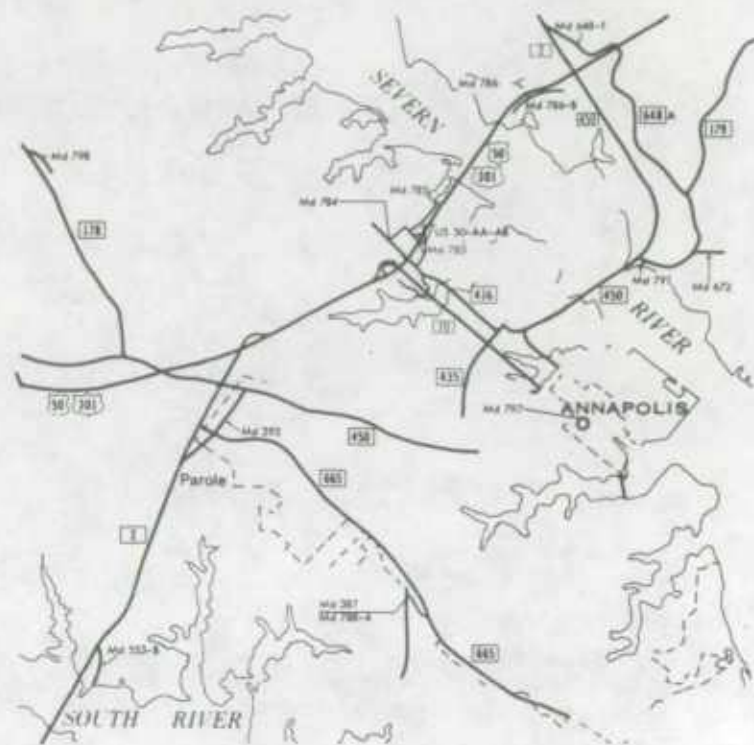
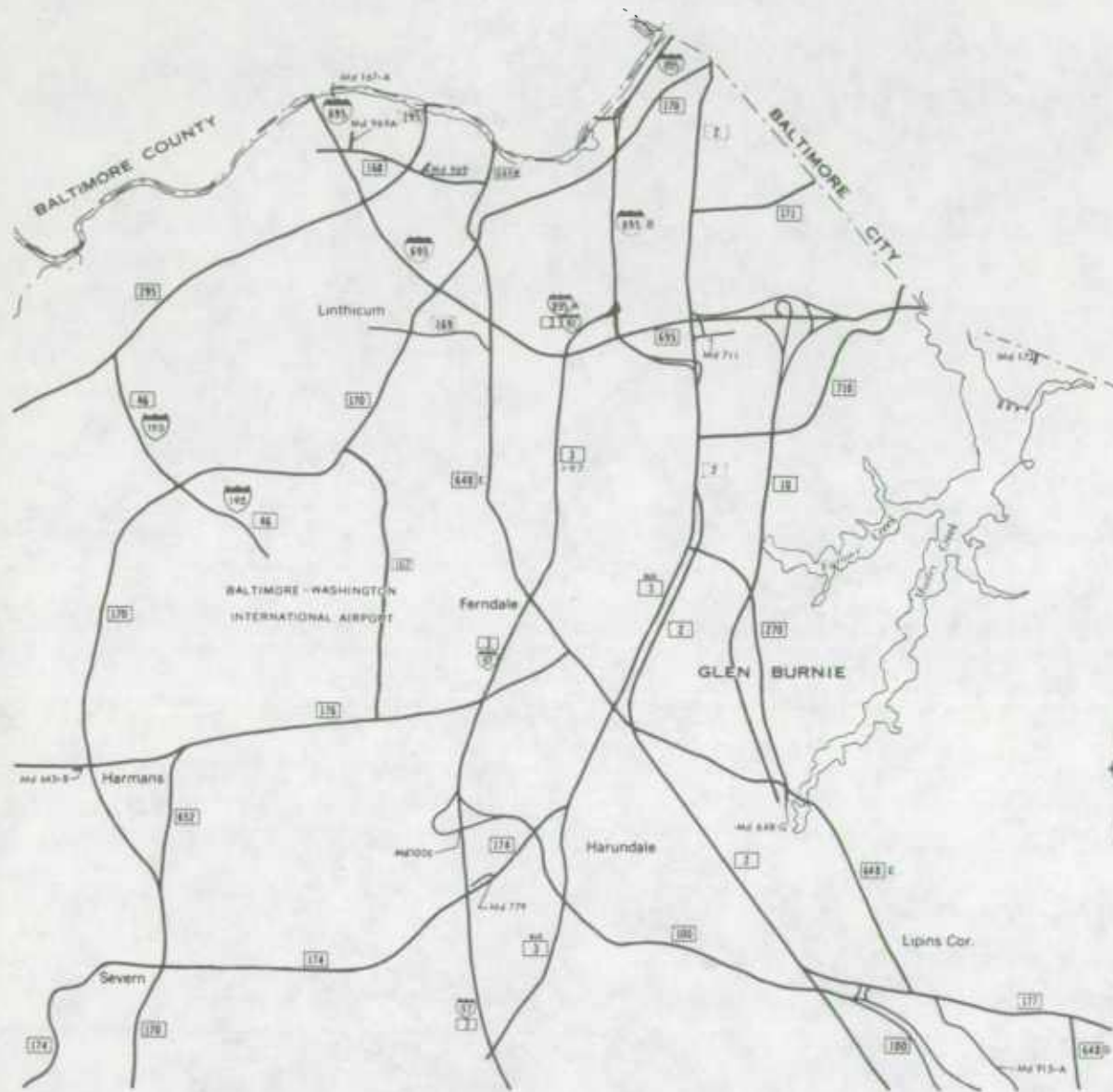
1988

HIGHWAY LOCATION REFERENCE


**ANNE ARUNDEL
COUNTY**



ANNE ARUNDEL COUNTY



ANNE ARUNDEL COUNTY



ROUTE NUMBER.....MD 2
 INVENTORY DIRECTION....NORTH
 NAME: SOLOMONS ISLAND RD

COUNTY-ANNE ARUNDEL
 SHA DISTRICT.....5
 DATE.....12/31/87

SYSTEM	FUNC	HWY	ACCESS	MILEPOINT	MILEPOINT DESCRIPTION	MARKED LANES	SURFACE WIDTH/TYPE*	AADT
STATE	FEDERAL	CLASS	CTL					
PRIMARY	R	FAS 1189	R 7	UNDIVIDED	NONE	.00	CALVERT CO/L	5,000
						.05		
				1.93	MJD0778	OLD MD 2		
				2.05	MJ0002AB	MD 2 SPUR		
				2.32	MJD0423	FAIRHAVEN RD		7,425
				3.88	MJD0778G	OLD MD 2		
				4.03	MJD0778G	OLD MD 2		
				4.09	MJD0778F	OLD MD 2		
				4.32	MJD0256	DEALE RD		
				4.57	MJD0778F	OLD MD 2		
				4.75	MJD0258	BAY FRONT RD		5,900
				5.00	MJD0778H	OLD MD 2		
				5.89				6,050
				6.08	MJD0778J	OLD MD 2		
				7.68	MJD0778Q	MD 778E SPUR		
				7.88	MJD0778E	OLD MD 2		
				8.10			2	34I
	FAP	257		6				9,000
							2	24H
				8.13				
				9.43	MJD0255	SHADY SIDE RD		
				10.03	MJD0778D	OLD MD 2		
				10.17	MJ0002AA	MD 2 SPUR		
				11.94			2	24I
				13.43				10,450
				13.78	MJD0778A	OLD BIRDSVILLE RD		
				16.32	MJD0214	CENTRAL AVE		35,025
				16.83	MJD0214A	PIKE RIDGE RD	2	41I
				17.03			2	42I
				17.35	MJD0253	MAYO RD	2	52I
				17.68			4	48I
				17.82	MJD0553A	SOUTH RIVER RD	5	60I
				17.92			4	48I
				18.23		STRUC #2010 SOUTH RIVER		
				18.64	MJD0553B	SOUTH RIVER RD		
				20.09	MJD0393	SOUTH RIVER RD		35,950
				20.33			4	52J
				20.70	MJD0450	WEST ST		31,925
				20.84			2	36J
				21.03	ISDD68	JOHN HANSON HWY (AHEAD)		
				22.32		END IS 68		
				22.32		BEGIN US 50		

* A,B = UNIMPROVED; C = GRADED & DRAINED; D,E = SOIL, GRAVEL, STONE; F,G = LOW TYPE BITUMINUS; H,I = HIGH TYPE BITUMINUS;
 J = CONCRETE; K = BRICK; L = BLOCK

STATE HIGHWAY ADMINISTRATION OF MARYLAND
OFFICE OF PLANNING AND PRELIMINARY ENGINEERING
BUREAU OF HIGHWAY STATISTICS

STATE HIGHWAY LOCATION REFERENCE

ROUTE NUMBER.....MD 2 CONTINUED
INVENTORY DIRECTION.....NORTH
NAME: GOV RITCHIE HWY

COUNTY-ANNE ARUNDEL
SHA DISTRICT.....5
DATE.....12/31/87

.....STATE.....	SYSTEM		..FEDERAL...	CLASS	FUNC CLASS	HWY TYPE	ACCESS CTL	MILEPOINT	MILEPOINT DESCRIPTION	MARKED LANES	SURFACE WIDTH/TYPE*	AADT
	R	FAP										
PRIMARY	R	FAP	119	U	14	DIVIDED	NONE	24.06	USDD50 JOHN HANSON HWY (BACK)	3	42J	51,350
								24.06	MJD450 GOV RITCHIE HWY			
								24.11		3	40J	
								24.24		4	56I	
								24.46	MJD648F BALTO ANNAPOLIS BLVD			
								25.64	MJD648D BALTO ANNAPOLIS BLVD			62,461
								27.71		4	48I	61,175
								29.13				58,025
								29.62	MJD648D BALTO ANNAPOLIS BLVD			58,075
SECONDARY	FAU	3003						32.13				43,125
								33.18		6	80I	
								33.40		6	73I	
								33.52				38,000
								33.57		6	80I	
								33.88		5	64I	
								33.98		4	48I	
								34.11		5	64I	32,959
								34.23	MJD10J NO NAME			
								34.23	STRUC #2082			
								34.26	MD 100 (WB/L)			
								34.26	STRUC #2082			
								34.35	MJD177A MD 177 SPUR			
								34.38	MJD177 MOUNTAIN RD	5	60I	
								34.56		6	72I	
								34.76		5	60I	32,950
								34.94		4	48I	
								35.06	STRUC #2007 MARLEY CREEK			
								35.12	STRUC #2128 MARLEY CREEK			
								36.61	MJD648E BALTO ANNAPOLIS BLVD			45,000
								37.58				41,500
								38.04	MJD27J FURNACE BRANCH RD			36,500
								38.13	STRUC #2006 SAWMILL CREEK			
								38.49	MJDD038U ROBERT CRAIN HWY			
								38.56		4	58I	41,850
								38.89	MJD71D ORDNANCE RD			44,000
								39.24	ISD895B HARBOR TUNNEL THRUWAY (NB/L)			
								39.32	IS 895B HARBOR TUNNEL THRWY(SB/L)			
								39.47	ISD895B HARBOR TUNNEL THRUWAY	4	72I	
								39.47	STRUC #2118			
								39.57		4	76I	
								39.65	MJD711 ORDNANCE RD			
								39.68	STRUC #2095 CABIN BRANCH			

* A,B = UNIMPROVED; C = GRADED & DRAINED; D,E = SOIL, GRAVEL, STONE; F,G = LOW TYPE BITUMINUS; H,I = HIGH TYPE BITUMINUS;
J = CONCRETE; K = BRICK; L = BLOCK

STATE HIGHWAY LOCATION REFERENCE

ROUTE NUMBER.....MD 2 CONTINUED
 INVENTORY DIRECTION....NORTH
 NAME: GOV RITCHIE HWY

COUNTY-ANNE ARUNDEL
 SHA DISTRICT.....S
 DATE.....12/31/87

SYSTEM	FUNC	HWY	ACCESS	MILEPOINT	MILEPOINT	DESCRIPTION	MARKED LANS	SURFACE WIDTH/TYPE*	AAOT
....STATE....	..FEDERAL...	CLASS	CTL						
SECONDARY	R FAP 119	U 14	DIVIOED	NONE	39.76	MJ0695	4	76I	51,500
					39.76		4	64I	
					39.96		4	60I	34,025
					40.43				31,200
					40.60	MJ0171			
					41.62				
					41.74	MJ0170			
					41.74				

ROUTE NUMBER.....MD 2AA
 INVENTORY DIRECTION....NORTH
 NAME: MD 2 SPUR

SECONDARY	R NFA	R 9	UNOIVED	NONE	.00	MJ0002	2	12E	
					.02	MJ07730			

ROUTE NUMBER.....MD 2AB
 INVENTORY DIRECTION....EAST
 NAME: MD 2 SPUR

SECONDARY	R NFA	R 9	UNOIVED	NONE	.00	MJ0778N	2	12E	
					.02	MJ0002			

ROUTE NUMBER.....MD 2AC
 INVENTORY DIRECTION....SOUTH
 NAME: SOLOMONS ISLAND RD

SECONDARY	R NFA	U 19	UNOIVED	NONE	.00	IS0068	1	10J	
					.03		1	18J	
					.28	IS0068			
					.28				

ROUTE NUMBER.....MD 3
 INVENTORY DIRECTION....NORTH
 NAME: ROBERT CRAIN HWY

PRIMARY	R FAP 117	R 2	DIVIOED	NONE	.00		4	49I	38,675
					.00				
		U 14			.22	MJ0450			
					2.21	MJ0424	4	48I	52,375
		R 2			4.44				
					5.72	MJ0175	4	56I	

* A,B = UNIMPROVED; C = GRADED & ORAINED; D,E = SOIL, GRAVEL, STONE; F,G = LOW TYPE BITUMINUS; H,I = HIGH TYPE BITUMINUS;
 J = CONCRETE; K = BRICK; L = BLOCK

STATE HIGHWAY ADMINISTRATION OF MARYLAND
OFFICE OF PLANNING AND PRELIMINARY ENGINEERING
BUREAU OF HIGHWAY STATISTICS

STATE HIGHWAY LOCATION REFERENCE

ROUTE NUMBER.....MD 3 CONTINUED
INVENTORY DIRECTION.....NORTH
NAME: ROBERT CRAIN HWY

COUNTY-ANNE ARUNDEL
SHA DISTRICT.....5
DATE.....12/31/87

SYSTEM	FUNC	HWY	ACCESS	MILEPOINT	MILEPOINT DESCRIPTION	MARKED LANES	SURFACE WIDTH/TYPE*	AADT
....STATE....	..FEDERAL...	CLASS	TYPE	CTL				
PRIMARY	R	FAP	117	R	2	DIVIDED	NONE	
					6.37			
					6.49	MJ0032	NO NAME	4
					6.49	IS0097	ROBERT CRAIN HWY (AHEAD)	48I
					6.49		STRUC #2097 & #2096	52,375
					17.04		END IS 97 @ IS 895A	
ROUTE NUMBER.....MD 3A								
INVENTORY DIRECTION.....EAST								
NAME: MD 3 SPUR								
SECONDARY	R	NFA		U	19	UNOIVED	NONE	
					.00	IS0097	ROBERT CRAIN HWY	2
					.01	MJ0789A	OLO MD 3	30H
ROUTE NUMBER.....MD 3BU								
INVENTORY DIRECTION.....NORTH								
NAME: ROBERT CRAIN HWY								
SECONDARY	R	FAS	1163	R	7	UNOIVED	NONE	
						DIVIDED		
		FAU	3007	U	14			
					.00	CJ1344	NEW CUT RD (BACK)	2
					.01			34I
					.09	IS0097	GLEN BURNIE BYPASS	3
					.09		STRUC #2065	42I
					.24			5
					.42			60I
					1.17			6
					1.40	MJ0100	NO NAME	5
					1.40		STRUC #2084	72I
					1.48			5
					2.07	MJ0174	QUARTERFIELD RO	4
					2.25			48I
					2.30			23,900
					2.35			20,200
					2.35			2
					2.82			2
					2.82			40I
					2.89	MJ0648E	BALTO ANNAPOLIS BLVD	50I
					2.98			17,000
					3.41			2
					3.41			40I
					3.47			4
					3.47			2
					3.81			24I
					3.81			2
					4.24	MJ0270	FURNACE BRANCH RO	26I
					4.24			20,600
					4.30			2
					4.30			2
					4.41			38I
					4.41			3
					4.48			36I
					4.48			2
					4.64			36I

* A,B = UNIMPROVED; C = GRADED & DRAINED; D,E = SOIL, GRAVEL, STONE; F,G = LOW TYPE BITUMINUS; H,I = HIGH TYPE BITUMINUS;
J = CONCRETE; K = BRICK; L = BLOCK

STATE HIGHWAY LOCATION REFERENCE

ROUTE NUMBER.....MD 38U CONTINUED
INVENTORY DIRECTION.....NORTH
NAME: ROBERT CRAIN HWY

COUNTY-ANNE ARUNDEL
SHA DISTRICT.....5
DATE.....12/31/87

....STATE....	SYSTEM	FEDERAL...	FUNC CLASS	HWY TYPE	ACCESS CTL	MILEPOINT	MILEPOINT DESCRIPTION	MARKED LANES	SURFACE WIDTH/TYPE*	AADT	
	SECONDARY	R	FAU 3007	U 17	UNDIVIDED	NONE	4.65 4J0002	GOV RITCHIE HWY	2	36I	14,225

ROUTE NUMBER.....MD 4
INVENTORY DIRECTION.....NORTH
NAME: SOUTHERN MD BLVD

	PRIMARY	R	FAP 259	R 2	DIVIDED	PART	.00	CALVERT CO/L	4	49I	13,225
							.00	STRUC #4017 LYDNS CREEK	4	47I	
							.49				
							.58	4J0980C FISHERS STATION RD			27,000
							1.23				
							1.56	4J0794 OLD MD 4	4	49I	
							1.91	4J0258 BAY FRONT RD			
							1.91	STRUC #2078			33,25J
							2.15				
							2.19	4J0794 OLD MD 4	4	47I	
					NONE		3.47				
							3.54	STRUC #2067 GALLOWAY CREEK	4	58I	
							4.03		5	58I	
							4.19		4	67I	
							4.30	4J0408 MT ZION RD			
							4.37	4J0980A SERVICE RD	4	49I	
							4.41				
							4.88	STRUC #16011 PATUXENT RIVER NB/L			
							4.88	STRUC #16095 PATUXENT RIVER S8/L			
							4.88	PRINCE GEORGES CO/L			

ROUTE NUMBER.....MD 10
INVENTORY DIRECTION.....NORTH
NAME: ARUNDEL EXPWY

	PROPOSED	R	FAP 119	U 12	DIVIDED	FULL	.00	4J0002 RITCHIE HWY (PROPOSED AHEAD)	6	72I	12,200
	PRIMARY						4.75	ROAD END (PROPOSED BACK)			
							4.91	4J0648E BALTO ANNAPOLIS BLVD			
							4.91	STRUC #2116			
							5.75	CJ3806 THOMPSON AVE			
							5.75	STRUC #2115			
							6.38	4J0270 FURNACE BRANCH RD			
							6.38	STRUC #2122			
							6.76	STRUC #2109 FURNACE CREEK			
							7.04	CJ0546 DOVER RD			
							7.04	STRUC #2110			

* A,8 = UNIMPROVED; C = GRADED & DRAINED; D,E = SOIL, GRAVEL, STONE; F,G = LOW TYPE BITUMINUS; H,I = HIGH TYPE BITUMINUS;
J = CONCRETE; K = BRICK; L = BLOCK

STATE HIGHWAY ADMINISTRATION OF MARYLAND
 OFFICE OF PLANNING AND PRELIMINARY ENGINEERING
 BUREAU OF HIGHWAY STATISTICS

STATE HIGHWAY LOCATION REFERENCE

ROUTE NUMBER.....MD 10 CONTINUED
 INVENTORY DIRECTION....NORTH
 NAME: ARUNDEL EXPWY

COUNTY-ANNE ARUNDEL
 SHA DISTRICT.....5
 DATE.....12/31/87

....STATE....	SYSTEM	FEDERAL	CLASS	HWY TYPE	ACCESS CTL	MILEPOINT	MILEPOINT DESCRIPTION	MARKED LANES	SURFACE WIDTH/TYPE*	AAOT
PRIMARY	R	FAP	119	U 12	DIVIDED FULL	7.58	MJ0710 ORNANCE RD	6	72I	12,200
						7.58	STRUC #2112	5	60I	
						8.01		3	40I	
						8.07				
						8.55	MJ0695 PATAPSCO FREEWAY			
						8.55	STRUC #AAZ010 & AAZ009			

ROUTE NUMBER.....MD 32
 INVENTORY DIRECTION....NORTH
 NAME: SAVAGE RD

PRIMARY	R	FAP	118	R 2	UNDIVIDED PART	.00	IS0097 NO NAME (BACK)	2	24I	19,100
						.00	MJ0003 ROBERT CRAIN HWY			
						.00	STRUC #2097			
						1.05		4	48I	
						1.22		2	24I	
				U 12		1.94				
PROPOSED						2.11	MJ0032AA SAVAGE RD (BACK)			
						2.11	MD 32 PROPOSED (AHEAD)			
						8.46	GVD714 SAVAGE RD (AHEAD)			
SECONDARY					DIVIDED NONE	9.71	GVD714 SAVAGE RD (BACK)	4	60I	17,000
					UNDIVIDED	9.94		2	48I	
						9.97		3	36I	
PRIMARY					PART	10.04	MJ0295 GLADYS SPELLMAN PKWY	4	48I	21,200
					DIVIDED	10.05				
						11.08	STRUC #13115			
						11.08	HOWARD CO/L			

ROUTE NUMBER.....MD 32AA
 INVENTORY DIRECTION....NORTH
 NAME: SAVAGE RD

SECONDARY	R	FAU	3656	U 17	UNDIVIDED PART	.00	MJ0032 SAVAGE RD (BACK)	2	24I	19,100
					DIVIDED	.29		4	48I	
						.38	MJ0175 ANNAPOLIS RD			
						.38	MJ0677 ODENTON RD (AHEAD)			

ROUTE NUMBER.....MD 46
 INVENTORY DIRECTION....NORTH
 NAME: METROPOLITAN BLVD

.00 SEE IS 195

* A,B = UNIMPROVED; C = GRADED & DRAINED; D,E = SOIL, GRAVEL, STONE; F,G = LOW TYPE BITUMINUS; H,I = HIGH TYPE BITUMINUS;
 J = CONCRETE; K = BRICK; L = BLOCK

STATE HIGHWAY LOCATION REFERENCE

ROUTE NUMBER.....MO 46 CONTINUED
 INVENTORY DIRECTION.....NORTH
 NAME: METROPOLITAN BLVD

COUNTY-ANNE ARUNDEL
 SHA DISTRICT.....S
 DATE.....12/31/87

SYSTEM	FUNC	HWY	ACCESS	MILEPOINT	MILEPOINT DESCRIPTION	MARKED LANES	SURFACE WIDTH/TYPE*	AAOT
....STATE....	..FEDERAL...	CLASS	CTL					
				2.80	SEE IS 19S			
ROUTE NUMBER.....US 50 INVENTORY DIRECTION.....EAST NAME: JOHN HANSON HWY								
				.00	SEE IS 68			
				.00	PRINCE GEORGES CO/L			
PRIMARY	R	FAP	130 U 12	DIVIDED FULL	10.66 MJO784 PAFEL RD	S	60I	65,000
					10.66 IS0068 JOHN HANSON HWY (BACK)			
					10.75 JS00S0AA US SO SPUR			
					10.77 US00S0AB US SO SPUR	6	72I	
					10.88 MJO783 RIVERVIEW AVE			
			R 2		11.21		6	72J
					11.48	STRUC #2038 SEVERN RIVER		
					11.75		6	72I
				PART	12.00 MJO786C WINCHESTER RD	S	60I	
					12.14		4	48I
					12.26	STRUC #2039		
					12.26	R/R #8A 844 S98 K		
					12.40 MJO002 GOV RITCHIE HWY			
					12.40	STRUC #2101		
					12.63		6	72I 66,850
					12.71 MJO648F BALTO ANNAPOLIS BLVD			
					12.71 MJO648A BALTO ANNAPOLIS BLVD			
			U 12		14.51 MJO908A US SO SERVICE RD C			
					14.85 MJO908A US SO SERVICE RD C			
					15.16 MJO179 ST MARGARETS RD			
					16.82		6	72J 40,839
				FULL	17.22	END STATE MAINTENANCE		
					17.22	BEGIN TOLL MAINTENANCE		
					17.22 MJO9080 OCEANIC DR			
					17.39		8	99J
					17.51	TOLL PLAZA		
					17.59		7	76I
					17.80		S	62I
					17.87		S	66I
					20.10	STRUC #AA20SD CHESAPEAKE BAY		
					20.10	QUEEN ANNES CO/L		

* A,B = UNIMPROVED; C = GRADED & DRAINED; D,E = SOIL, GRAVEL, STONE; F,G = LOW TYPE BITUMINUS; H,I = HIGH TYPE BITUMINUS;
 J = CONCRETE; K = BRICK; L = BLOCK

STATE HIGHWAY ADMINISTRATION OF MARYLAND
OFFICE OF PLANNING AND PRE-IMINARY ENGINEERING
BUREAU OF HIGHWAY STATISTICS

STATE HIGHWAY LOCATION REFERENCE

ROUTE NUMBER.....US 50AA
INVENTORY DIRECTION....EAST
NAME: US 50 SPUR

COUNTY-ANNE ARUNDEL
SHA DISTRICT.....5
DATE.....12/31/87

SYSTEM	FUNC	HWY	ACCESS	MILEPOINT	MILEPOINT DESCRIPTION	MARKED	SURFACE	AADT			
....STATE....	..FEDERAL...	CLASS	TYPE	CTL		LANES	WIDTH/TYPE*				
SECONDARY	R	NFA	U	19	UNDIVIDED NONE	.00	US0050	JOHN HANSON HWY	2	15H	
						.02	MJD783	RIVERVIEW AVE			

ROUTE NUMBER.....US 50AB
INVENTORY DIRECTION....NORTH
NAME: US 50 SPUR

SECONDARY	R	NFA	R	9	UNDIVIDED NONE	.00	US0050	JOHN HANSON HWY	2	154	
						.03	MJD784	PAFEL RD			

ROUTE NUMBER.....IS 68
INVENTORY DIRECTION....EAST
NAME: JOHN HANSON HWY

PRIMARY	R	FAI	68	R	1	DIVIDED FULL	.00		PRINCE GEORGES CO/L	4	48I	48,934
							.00		STRUC #2026 PATUXENT RIVER			
							.81	CJ2714	PATUXENT RIVER RD			
							.81		STRUC #2027			
							2.17	MJD424	DAVIDSONVILLE RD			
							2.17		STRUC #2028			
							3.38	CJ2712	RUTLAND RD			48,000
							3.38		STRUC #2029			
							5.32		STRUC #2030 SOUTH RIVER			
							6.25	CJ2815	SOUTH HAVEN RD			
							6.25		STRUC #2031			
							6.98	ISDD97	NO NAME			
							6.98		STRUC #2160			
							7.22	ISDD97	NO NAME			
							7.34					
							8.74	MJD450	DEFENSE HWY			
							8.74		STRUC #2032			
							8.97					48,750
							9.26	MJDD02AC	SOLOMONS ISLAND RD			
							9.26		STRUC #2033			
							9.37	MJDD02	SOLOMONS ISLAND RD			
							9.48	MJDD02AC	SOLOMONS ISLAND RD			
							9.73	CJ2800	ADMIRAL DR			64,000
							9.73		STRUC #2034			
							9.79		STRUC #2035 WEEMS CREEK			
							10.49	MJD070	ROSCOE ROWE BLVD			
							10.49		STRUC #2036			
							10.59	MJD436	RIDGELY AVE			

* A,B = UNIMPROVED; C = GRADED & DRAINED; D,E = SOIL, GRAVEL, STONE; F,G = LOW TYPE BITUMINUS; H,I = HIGH TYPE BITUMINUS;
J = CONCRETE; K = BRICK; L = BLOCK

STATE HIGHWAY LOCATION REFERENCE

ROUTE NUMBER.....IS 68 CONTINUED
 INVENTORY DIRECTION....EAST
 NAME: JOHN HANSON HWY

COUNTY-ANNE ARUNDEL
 SHA DISTRICT.....5
 DATE.....12/31/87

STATE	SYSTEM	FEDERAL	CLASS	FUNC	HWY TYPE	ACCESS CTL	MILEPOINT	MILEPOINT	DESCRIPTION	MARKED LANES	SURFACE WIDTH/TYPE*	AAOT
PRIMARY	R	FAI	68	U	11	DIVIDED FULL	10.59		STRUC #2037	4	48I	64,000
							10.66	US0050	JOHN HANSON HWY (AHEAD)			
							10.66	MD0784	PAVEL RO			

ROUTE NUMBER.....MO 70
 INVENTORY DIRECTION....NORTH
 NAME: BLADEN ST

MUNICIPAL	U	NFA		U	17	DIVIDED NONE	.00	MD0450	COLLEGE AVE	4	42I	33,775
		FAU	7203		16		.15			4	48J	
SECONDARY						PART	.27					
NAME: ROSCOE ROWE BLVD							.27		END MUNICIPAL MAINTENANCE			
							.27		BEGIN STATE MAINTENANCE			
							.37		STRUC #2043 COLLEGE CREEK			
					14		.79	MD0435	TAYLOR AVE	4	52J	
							1.11					
	R						1.24		OUT CORP LMTS ANNAPOLIS			
							1.24		STRUC #2042 WEEMS CREEK	2	32J	
							1.41					
							1.58	IS0068	JOHN HANSON HWY			
							1.58		STRUC #2036			

ROUTE NUMBER.....IS 97
 INVENTORY DIRECTION....NORTH
 NAME: NO NAME

PRIMARY	R	FAI	97	R	1	DIVIDED FULL	.00	IS0068	JOHN HANSON HWY	4	48I	22,650
							.50	MD0450	DEFENSE HWY			
							.50		STRUC #2157			
							1.20	CD2619	CROWNSVILLE RO			
							1.20		STRUC #2156			
							2.60	CD2620	HAWKINS RO			
							2.60		STRUC #2154			
							3.45	SR0021	INCINERATOR RO			
							3.45		STRUC #2153			
							5.17		RAMP TO MD 178			
							5.17		STRUC #2150			
							5.68	CD1219	WATERBURY RO			
							5.68		STRUC #2149			
						UNOIVED	6.22			3	36I	
							6.48	CD1207	MILLERSVILLE RO	2	24I	19,700

* A,B = UNIMPROVED; C = GRADED & DRAINED; O,E = SOIL, GRAVEL, STONE; F,G = LOW TYPE BITUMINUS; H,I = HIGH TYPE BITUMINUS;
 J = CONCRETE; K = BRICK; L = BLOCK

STATE HIGHWAY ADMINISTRATION OF MARYLAND
 OFFICE OF PLANNING AND PRELIMINARY ENGINEERING
 BUREAU OF HIGHWAY STATISTICS

STATE HIGHWAY LOCATION REFERENCE

ROUTE NUMBER.....IS 97 CONTINUED
 INVENTORY DIRECTION....NORTH
 NAME: NO NAME

COUNTY-ANNE ARUNDEL
 SHA DISTRICT.....5
 DATE.....12/31/87

SYSTEM		FUNC	HWY	ACCESS	MILEPOINT	MILEPOINT DESCRIPTION	MARKED LANES	SURFACE WIDTH/TYPE*	AADT
STATE	FEDERAL	CLASS	TYPE	CTL					
PRIMARY	R FAI	97 R	1	UNDIVED FULL	6.48	STRUC #2148	2	24I	18,700
					7.36	MJ0003 ROBERT CRAIN HWY	3	36I	
					7.36	STRUC #2096			
				DIVIDED	7.45	MJ0032 NO NAME	4	48I	26,925
NAME: ROBERT CRAIN HWY					7.45				
					7.45	MJ0003 ROBERT CRAIN HWY			
					7.45	STRUC #2097			
					8.01	MJ0932A SERVICE RD			
					8.28	MJ0178 GENERALS HWY			56,525
					8.42	MJ0178A GENERALS HWY			
					8.97	STRUC #2076 & #2066 SEVERN RUN			
					9.98				53,725
					11.55		5	60I	
					11.91		4	48I	
					12.19	MJ0003A SPUR TO MD 789A			
					12.45	MJ0003BU ROBERT CRAIN HWY			68,000
NAME: GLEN BURNIE BYPASS					12.45				
					12.45	STRUC #2065			
					13.05	MJ0174 QUARTERFIELD RD			
					13.05	STRUC #2063			
					14.15	MJ0100E MD 100 SPUR			
					14.15	STRUC #2088			
					14.22		5	60I	
					14.42	MJ0100 NO NAME			
					14.47	MJ0100E MD 100 SPUR			
					14.67	STRUC #2005 SAWMILL CREEK			
					14.78	CJ4911 HAMMONS FERRY RD			
					14.78	STRUC #2062			
					15.07		4	48I	
					15.16	MJ0176 DORSEY RD			
					15.16	STRUC #2061			
					15.27				75,000
					15.92	MJ0648E BALTO ANNAPOLIS BLVD			71,000
					15.92	STRUC #2060			
					16.61	C00242 WELLHAM AVE			
					16.61	STRUC #2059			
					17.44	C00273 FURNACE BRANCH RD			
					17.44	STRUC #2058			
					17.54		4	48J	
					17.82	MJ0695 BALTO BELTWAY			
					17.82	STRUC #2004			
					18.00	IS0895A HARBOR TUNNEL APPR (AHEAD)			

* A,B = UNIMPROVED; C = GRADED & DRAINED; D,E = SOIL, GRAVEL, STONE; F,G = LOW TYPE BITUMINUS; H,I = HIGH TYPE BITUMINUS;
 J = CONCRETE; K = BRICK; L = BLOCK

STATE HIGHWAY LOCATION REFERENCE

ROUTE NUMBER.....MD 100
INVENTORY DIRECTION....NORTH
NAME: NO NAME

COUNTY-ANNE ARUNDEL
SHA DISTRICT.....5
DATE.....12/31/87

SYSTEM	FUNC	HWY	ACCESS	MILEPOINT	MILEPOINT DESCRIPTION	MARKED LANES	SURFACE WIDTH/TYPER*	AAOT		
....STATE....	..FEDERAL...	CLASS	CTL							
SECONDARY	R	FAP	110 U 12	DIVIDED	PART	.00	MJ0177 MOUNTAIN RD	2	37I	14,975
						.15		4	48I	
					FULL	.71	MJ0100G MD 100 SPUR			
						.71	MJ0100F MD 100 SPUR			
						.76	MJ0607 MAGOTHY BRIDGE RD			
						.79	MJ0100H MD 100 SPUR			
						.85	MJ0100I MD 100 SPUR			
						1.30	CJ2043 EDWIN RAYNOR BLVD			
						1.30	STRUC #2098			
						2.14	CJ1607 CATHERINE AVE			
						2.14	STRUC #2106			
						2.87	MJ06480 WATERFORD RD			
						2.87	STRUC #2104 & #2105			
						4.39	CJ1513 JUMPERS HOLE RD			
						4.39	STRUC #2103			
						4.62	MJ0100C MD 100 SPUR			
						4.85	MJ01000 MD 100 SPUR			
						4.94	RAMP 1 FR MD 2			
						4.94	STRUC #2080			
						5.12	MJ0002 SOLOMONS ISLAND RD			
						5.12	STRUC #2082			53,750
PRIMARY						5.14				
						5.89	STRUC #2086 MARLEY CREEK			51,458
						6.32	CJ0694 OAKWOOD RD			
						6.32	STRUC #2085			
						7.14	MJ00038U ROBERT CRAIN HWY			
						7.14	STRUC #2084			41,000
						7.67	MJ0174 QUARTERFIELD RD			
						7.67	STRUC #2083			
						8.32	MJ0100E MD 100 SPUR	3	36I	
						8.32	STRUC #2088			
PROPOSED						8.43	IS0097 GLEN BURNIE BYPASS			
NAME: PROPOSED						8.43	PROPOSED (AHEAD)			
						13.53	HOWARD CO/L			

ROUTE NUMBER.....MD 100A
INVENTORY DIRECTION....WEST
NAME: MD 100 SPUR

SECONDARY	R	NFA	U 19	UNOIVED	NONE	.00	MJ0177 MOUNTAIN RD	2	18I	
						.01	MJ01000 MD 100 SPUR			

* A,8 = UNIMPROVED; C = GRADED & DRAINED; D,E = SOIL, GRAVEL, STONE; F,G = LOW TYPE BITUMINUS; H,I = HIGH TYPE BITUMINUS;
J = CONCRETE; K = BRICK; L = BLOCK

STATE HIGHWAY ADMINISTRATION OF MARYLAND
 OFFICE OF PLANNING AND PRELIMINARY ENGINEERING
 BUREAU OF HIGHWAY STATISTICS

STATE HIGHWAY LOCATION REFERENCE

ROUTE NUMBER.....MO 100B
 INVENTORY DIRECTION....EAST
 NAME: MD 100 SPUR

COUNTY-ANNE ARUNDEL
 SHA DISTRICT.....5
 DATE.....12/31/87

SYSTEM		FUNC CLASS	HWY TYPE	ACCESS CTL	MILEPOINT	MILEPOINT DESCRIPTION	MARKED LANES	SURFACE WIDTH/TYPE*	AAOT
STATE	FEDERAL								
SECONDARY	R NFA	U 19	UNOIVED	NONE	.00	MJ0109C MD 100 SPUR	2	18I	
					.01	MJ0177 MOUNTAIN RD			

ROUTE NUMBER.....MO 100C
 INVENTORY DIRECTION....EAST
 NAME: MD 100 SPUR

SECONDARY	R NFA	U 19	UNDIVIDED	NONE	.00	MJ0100 NO NAME	2	12I	
					.03		2	16I	
					.20	MJ0109B MD 100 SPUR			
					.23		2	10I	
					.28	MJ0177 MOUNTAIN RD			

ROUTE NUMBER.....MO 100D
 INVENTORY DIRECTION....WEST
 NAME: MD 100 SPUR

SECONDARY	R NFA	U 19	UNOIVED	NONE	.00	MJ0177 MOUNTAIN RD	2	10I	
					.04		2	16I	
					.07	MJ0109A MD 100 SPUR			
					.18		2	12I	
					.33	MJ0109 NO NAME			

ROUTE NUMBER.....MO 100E
 INVENTORY DIRECTION....EAST
 NAME: MD 100 SPUR

SECONDARY	R NFA	U 19	UNDIVIDED	NONE	.00	IS0097 ROBERT CRAIN HWY	2	12J	
					.17		2	26I	
					.66		2	24I	
					.74	IS0097 ROBERT CRAIN HWY			
					.74	STRUC #2088			
					.74	MJ0100 NO NAME (AHEAD)			

ROUTE NUMBER.....MO 100F
 INVENTORY DIRECTION....EAST
 NAME: MD 100 SPUR

SECONDARY	R NFA	R 9	UNOIVED	NONE	.00	MJ0109 NO NAME	2	18I	
					.05	MJ0607 MAGOTHY BRIDGE RD			

* A,B = UNIMPROVED; C = GRADED & DRAINED; D,E = SOIL, GRAVEL, STONE; F,G = LOW TYPE BITUMINUS; H,I = HIGH TYPE BITUMINUS;
 J = CONCRETE; K = BRICK; L = BLOCK

STATE HIGHWAY LOCATION REFERENCE

ROUTE NUMBER.....MD 100G
 INVENTORY DIRECTION.....NDRTH
 NAME: MD 100 SPUR

COUNTY-ANNE ARUNDEL
 SHA DISTRICT.....5
 DATE.....12/31/87

SYSTEM	FUNC	HWY	ACCESS	MILEP	MILEP	DESCRIPTION	MARKED	SURFACE	AADT				
....STATE....	..FEDERAL...	CLASS	TYPE	CTL	DINT	DINT	LANES	WIDTH/TYPE*					
SECONDARY	R	NFA	R	9	UNDIVIDED	NONE	.00 .05	MJD0607 MJD100	MAGDTHY BRIDGE RD NO NAME	2	18I		
ROUTE NUMBER.....MD 100H INVENTORY DIRECTION.....NDRTH NAME: MD 100 SPUR													
SECONDARY	R	NFA	R	9	UNDIVIDED	NDNE	.00 .04	MJD100 MJD607	NO NAME MAGDTHY BRIDGE RD	2	18I		
ROUTE NUMBER.....MD 100I INVENTORY DIRECTION.....EAST NAME: MD 100 SPUR													
SECONDARY	R	NFA	R	9	UNDIVIDED	NDNE	.00 .10	MJD0607 MJD100	MAGDTHY BRIDGE RD NO NAME	2	18I		
ROUTE NUMBER.....MD 162 INVENTORY DIRECTION.....NDRTH NAME: HAMMONDS FERRY RD													
SECONDARY	R	FAU	3111	U	16	DIVIDED UNDIVIDED	.00 .10 .39 1.87 2.37	MJD176 MJD170	DDRSEY RD FT MEADE RD	4 2	48I 24I	19,500 19,975 16,800	
ROUTE NUMBER.....MD 168 INVENTORY DIRECTION.....EAST NAME: NURSERY RD													
SECONDARY	R	FAU	3130	U	16	UNDIVIDED	NONE	.00 .21 .21 .26 .31 .44 .57 .70 .70 .77 .98	CJDD17 ISD695 MJD969A MJD295 MJD969	HAMMONDS FERRY RD BALTD BELTWAY STRUC #2002 FAIRVIEW AVE GLADYS SPELLMAN PKWY STRUC #2012 ELEANDR AVE	2 2 2	44I 24I 36I 24I	17,000 9,500
										2	28I		

* A,B = UNIMPROVED; C = GRADED & DRAINED; D,E = SOIL, GRAVEL, STONE; F,G = LOW TYPE BITUMINUS; H,I = HIGH TYPE BITUMINUS;
 J = CONCRETE; K = BRICK; L = BLOCK

STATE HIGHWAY ADMINISTRATION OF MARYLAND
OFFICE OF PLANNING AND PRELIMINARY ENGINEERING
BUREAU OF HIGHWAY STATISTICS

STATE HIGHWAY LOCATION REFERENCE

ROUTE NUMBER.....MD 168 CONTINUED
INVENTORY DIRECTION.....EAST
NAME: NURSERY RD

COUNTY-ANNE ARUNDEL
SHA DISTRICT.....5
DATE.....12/31/87

SYSTEM	FUNC CLASS	HWY TYPE	ACCESS CTL	MILEPOINT	MILEPOINT DESCRIPTION	MARKED LANES	SURFACE WIDTH/TYPE*	AADT
....STATE....	..FEDERAL...							
SECONDARY	R FAU 3133 U 16	UNOIVED	NONE	1.15 1.28	4J0648E BALTO ANNAPOLIS BLVD	2	24I	9,500

ROUTE NUMBER.....MD 169
INVENTORY DIRECTION.....EAST
NAME: MAPLE RD

SECONDARY	R FAU 3332 U 17	UNOIVED	NONE	.55 .55 .82 .87 .91 1.11 1.52	CJ0017 HAMMONOS FERRY RD CJ0037 MAPLE RD (BACK) R/R #BA 845 057 L MJD170 FT MEADE RD 4J0648E BALTO ANNAPOLIS BLVD	2 2 2	29I 34I 31I 24I	6,800 7,225
-----------	-----------------	---------	------	---	---	-------------	--------------------------	----------------

ROUTE NUMBER.....MD 170
INVENTORY DIRECTION.....NORTH
NAME: TELEGRAPH RD

SECONDARY	R FAU 3121 U 17	UNOIVED	NONE	.00 .06 .12 .14 16 .22 .35 .46 14 .65 1.44 2.14 3.60 3.77 3.82 4.51 5.27 5.43 5.43 5.57 5.70 6.82 6.82 6.90 7.31	4J0677 ODENTON RD 4J0175 R/R #CR 529 601 A ODENTON RD MJD174 REECE RD/DONALDSON AVE MJD652 OLD FORT MEADE RD MJD176 DORSEY RD MJD170A MD 170 SPUR CJ0573 STONEY RUN RD STRUC #AA5012 4J0995 NO NAME	2 2 4 2 2 4 2 4 4 2 4 4	32I 22I 58I 31I 24I 48I 24I 48I 60I	16,275 13,000 16,000 12,500 14,150 27,000
		DIVIDED						
		UNOIVED						

NAME: CAMP MEADE RD

* A,B = UNIMPROVED; C = GRADED & DRAINED; D,E = SOIL, GRAVEL, STONE; F,G = LOW TYPE BITUMINUS; H,I = HIGH TYPE BITUMINUS;
J = CONCRETE; K = BRICK; L = BLOCK

STATE HIGHWAY LOCATION REFERENCE

ROUTE NUMBER.....MO 170 CONTINUED
 INVENTORY DIRECTION....NORTH
 NAME: CAMP MEADE RD

COUNTY-ANNE ARUNDEL
 SHA DISTRICT.....5
 DATE.....12/31/87

STATE	SYSTEM	FEDERAL	FUNC CLASS	HWY TYPE	ACCESS CTL	MILEPOINT	MILEPOINT DESCRIPTION	MARKED LANES	SURFACE WIDTH/TYPE*	AAOT
	SECONDARY	R	FAU 3121 U 14	UNOIVED	NONE	7.53		4	48I	27,000
						7.60				
						7.75	ISO195 STRUC #2047 STONEY RUN			28,500
						7.75	AIRPORT RD			
						7.75	STRUC #2025			14,000
						8.17		3	36I	
						8.75				16,000
				DIVIOED		9.20				
						9.30	MJO162 HAMMONDS FERRY RD	2	29I	
				UNOIVED		9.44		2	30I	
						9.55		2	34I	
						9.64	R/R #BA 845 055 X	2	24I	
						9.92		2	38I	15,000
						10.06	MJO169 MAPLE RD	2	40I	
						10.10		4	48I	
				DIVIOED		10.17		4	50I	
						10.25				12,825
			16			10.47	ISO695 BALTO BELTWAY			
						10.47	STRUC #2092	4	49I	
				UNOIVED		10.67		4	50I	
						10.76		2	32I	12,925
						10.90	MJO648E BALTO ANNAPOLIS BLVD			
						10.90		2	24I	
						11.07				
						12.21	ISO895B HARBOR TUNNEL APPR			
						12.21	STRUC #AAY020			10,000
						12.30		2	33I	
						13.05				
						13.21	MJO002 GOV RITCHIE HWY			
						13.21	BALTO CITY LINE			

ROUTE NUMBER.....MO 170A
 INVENTORY DIRECTION....NORTH
 NAME: MO 170 SPUR

SECONDARY	R	NFA	U 19	UNOIVED	NONE	.00	MJO176 DORSEY RD	2	16I	
						.33	MJO173 CAMP MEADE RD			

ROUTE NUMBER.....MO 171
 INVENTORY DIRECTION....EAST
 NAME: CHURCH ST

SECONDARY	R	FAU 3126	U 16	UNOIVED	NONE	.00	MJO002 GOV RITCHIE HWY	2	43I	11,200
-----------	---	----------	------	---------	------	-----	------------------------	---	-----	--------

* A,B = UNIMPROVED; C = GRADED & DRAINED; D,E = SOIL, GRAVEL, STONE; F,G = LOW TYPE BITUMINUS; H,I = HIGH TYPE BITUMINUS;
 J = CONCRETE; K = BRICK; L = BLOCK

STATE HIGHWAY ADMINISTRATION OF MARYLAND
 OFFICE OF PLANNING AND PRELIMINARY ENGINEERING
 BUREAU OF HIGHWAY STATISTICS

STATE HIGHWAY LOCATION REFERENCE

ROUTE NUMBER.....MD 171 CONTINUED
 INVENTORY DIRECTION....EAST
 NAME: CHURCH ST

COUNTY-ANNE ARUNDEL
 SHA DISTRICT.....5
 DATE.....12/31/87

SYSTEM	FUNC	HWY	ACCESS	MILEPOINT	MILEPOINT DESCRIPTION	MARKED	SURFACE	AADT
STATE	FEDERAL	CLASS	CTL			LANES	WIDTH/TYPE*	
SECONDARY	R	FAU	3126	U 16	UNDIVIDED	NONE	.03	
							.06	
							.93	
					BALTO CITY LINE	2	36I	11,200
						2	33I	

ROUTE NUMBER.....MD 172
 INVENTORY DIRECTION....NORTH
 NAME: ARUNDEL COVE AVE

SECONDARY	R	NFA		U 19	UNDIVIDED	NONE	.00	
							.05	
							.06	
					BALTO CITY LINE	2	18J	199
					R/R #CSX 141 351 M			
					ROAD END			

ROUTE NUMBER.....MD 173
 INVENTORY DIRECTION....NORTH
 NAME: FORT SMALLWOOD RD

SECONDARY	R	FAU	3102	U 16	UNDIVIDED	NONE	.00	
							1.38	
							3.01	
			3001	14			3.03	MJD607
							3.10	HOG NECK RD
							3.72	STRUC #2046 ROCK CREEK
					DIVIDED		4.07	
					UNDIVIDED		5.19	
							5.72	
							5.81	STRUC #2045 STONEY CREEK
							5.89	
					DIVIDED		5.98	MJD642
							6.00	NO NAME
							7.60	
							8.95	BALTO CITY LINE

ROUTE NUMBER.....MD 174
 INVENTORY DIRECTION....EAST
 NAME: REECE RD

SECONDARY	R	FAU	3116	U 16	UNDIVIDED	NONE	.00	CJ10I3	JACOBS RD	2	24I	18,000
							1.78		STRUC #2075			
							1.78		R/R #ATK 529 606 J			
					DIVIDED		2.39			3	41I	
			3110				2.49	MJD170	TELEGRAPH RD	4	66I	
							2.49					

NAME: DONALDSON AVE

* A,B = UNIMPROVED; C = GRADED & DRAINED; D,E = SOIL, GRAVEL, STONE; F,G = LOW TYPE BITUMINUS; H,I = HIGH TYPE BITUMINUS;
 J = CONCRETE; K = BRICK; L = BLOCK

STATE HIGHWAY ADMINISTRATION OF MARYLAND
 OFFICE OF PLANNING AND PRELIMINARY ENGINEERING
 BUREAU OF HIGHWAY STATISTICS

STATE HIGHWAY LOCATION REFERENCE

ROUTE NUMBER.....MD 175 CONTINUED
 INVENTORY DIRECTION....NORTH
 NAME: ODENTON RD

COUNTY-ANNE ARUNDEL
 SHA DISTRICT.....5
 DATE.....12/31/87

STATE	SYSTEM	FEDERAL	CLASS	FUNC	HWY	ACCESS	MILEPOINT	MILEPOINT DESCRIPTION	MARKED LANES	SURFACE WIDTH/TYP*	AADT
	R	FAU	3617	U	16	DIVIDED	4.23		4	48I	24,825
							5.66		4	60I	
							5.79		4	50I	
						UNDIVIDED	6.06		2	22I	
							7.10		4	48I	
						DIVIDED	7.18				
							7.31	MJD713 RIDGE RD/ROCKENBACH RD			29,850
						UNDIVIDED	7.54		2	24I	
							7.92		2	22I	
							8.17		2	24I	
							8.24	MJD175AA MD 175 SPUR			
							8.47	MJD295 GLADYS SPELLMAN PKWY			29,000
							8.47				
							8.47	STRUC #2023			
							8.69		2	22I	
							9.65		2	28J	
							9.73	MJD723 NO NAME			
							9.89	STRUC #13043			
							9.89	R/R #CSX 140 887 P			
							9.89	HOWARD CO/L			

ROUTE NUMBER.....MD 175AA
 INVENTORY DIRECTION....NORTH
 NAME: MD 175 SPUR

SECONDARY	R	NFA		R	9	UNDIVIDED	NONE	.00	MJD917	OLD ODENTON RD	2	32I	
								.02	MJD175	ODENTON RD			

ROUTE NUMBER.....MD 176
 INVENTORY DIRECTION....EAST
 NAME: DORSEY RD

SECONDARY	R	FAU	3114	U	16	UNDIVIDED	NONE	.00		HOWARD CO/L	2	30I	30,650
								.00		R/R #CSX 140 885 B			
								.09			2	24I	
								.16		STRUC #2049 DEEP RUN			
								.73			4	48I	
								.86			2	24I	
					17			1.07	MJD295	GLADYS SPELLMAN PKWY			22,575
								1.07		STRUC #2022			
								1.28			4	48I	
								1.54		STRUC #2050 PINEY RUN			

* A,B = UNIMPROVED; C = GRADED & DRAINED; D,E = SOIL, GRAVEL, STONE; F,G = LOW TYPE BITUMINUS; H,I = HIGH TYPE BITUMINUS;
 J = CONCRETE; K = BRICK; L = BLOCK

STATE HIGHWAY LOCATION REFERENCE

ROUTE NUMBER.....MD 176 CONTINUED
 INVENTORY DIRECTION....EAST
 NAME: DORSEY RD

COUNTY-ANNE ARUNDEL
 SHA DISTRICT.....5
 DATE.....12/31/87

STATE	SYSTEM	FEDERAL	CLASS	FUNC	HWY TYPE	ACCESS CTL	MILEPOINT	MILEPOINT DESCRIPTION	MARKED LANES	SURFACE WIDTH/TYP*	ADT
SECONDARY	R	FAU	3114	U	17	DIVIDED	NONE	2.21	4	48I	22,575
								2.27			25,875
						UNDIVIDED	MDD713	RIDGE RD			
								2.31			
								2.51			
								3.00	4	54I	
								3.07			
								3.20			
								3.20			
								3.28			
						DIVIDED	MDD645D	SPUR TO MD 6458			
								3.35	4	48I	22,000
								3.50			
								3.50			
								4.01			
						UNDIVIDED	MDD652	OLD FT MEADE RD			
						DIVIDED					26,000
								4.94			
								5.40			
								6.01			
								6.01	MDD162	HAMMONDS FERRY RD	
								6.14			
								6.28	ISDD97	ROBERT CRAIN HWY	
								6.28			20,000
						UNDIVIDED					
								6.44		24I	
								6.71		42I	
								6.84		36I	
								6.93		36I	
								6.96	MDD648E	BALTO ANNAPOLIS BLVD	

ROUTE NUMBER.....MD 177
 INVENTORY DIRECTION....EAST
 NAME: MOUNTAIN RD

SECONDARY	R	FAU	31D4	U	16	DIVIDED	NONE	.00	MDD002	GOV RITCHIE HWY	4	54I	22,325
								.03			4	61I	
								.04	MDD177A	MD 177 SPUR			
								.10			4	51I	
						UNDIVIDED		.15			2	33I	
								.28			2	24I	
						DIVIDED		.37			2	27I	
								.42	MDD1000	MD 100 SPUR			
								.44	MDD100A	MD 100 SPUR			
								.44	MDD100B	MD 100 SPUR			
								.46	MDD100C	MD 100 SPUR			
						UNDIVIDED		.50			2	20I	
								.67			2	26I	
								.80	MDD648E	BALTO ANNAPOLIS BLVD			

* A,B = UNIMPROVED; C = GRADED & DRAINED; D,E = SOIL, GRAVEL, STONE; F,G = LOW TYPE BITUMINUS; H,I = HIGH TYPE BITUMINUS;
 J = CONCRETE; K = BRICK; L = BLOCK

STATE HIGHWAY ADMINISTRATION OF MARYLAND
OFFICE OF PLANNING AND PRELIMINARY ENGINEERING
BUREAU OF HIGHWAY STATISTICS

PAGE..... 20

STATE HIGHWAY LOCATION REFERENCE

ROUTE NUMBER.....MD 177 CONTINUED
INVENTORY DIRECTION....EAST
NAME: MOUNTAIN RD

COUNTY-ANNE ARUNDEL
SHA DISTRICT.....5
DATE.....12/31/87

SYSTEM	FUNC	HWY	ACCESS	MARKED	SURFACE	ADT				
....STATE....	..FEDERAL...	CLASS	TYPE	CTL	MILEPOINT	MILEPOINT DESCRIPTION	LANES	WIDTH/TYPE*	ADT	
SECONDARY	R	FAU 3104	U 16	UNDIVIDED	NONE	.94	MJD915A NO NAME	2	24I	22,325
				DIVIDED		1.08		2	22I	
				UNDIVIDED		1.96	MJD648D WATERFORD RD			17,175
						2.88				14,650
						2.94		2	30I	
						3.10		2	34I	
				DIVIDED		3.14		2	22I	
				UNDIVIDED		3.53				
						3.80		2	26I	
						4.10		2	22I	
						4.21	MJD607 HOG NECK RD/MAGOTHY BRIDGE RD			
				DIVIDED		4.27				
				UNDIVIDED		4.87		2	24I	
				DIVIDED		4.99				
	FAP	110	14			5.05	MJD100 NO NAME			23,725
				UNDIVIDED		5.17				
						5.25	MD 100 (E8/L)			
				DIVIDED		5.32	MJD990 SERVICE RD	2	22I	
				UNDIVIDED		6.05		2	41I	
				DIVIDED		6.21		2	22I	
						6.67				17,325
				UNDIVIDED		6.83		2	24I	
				DIVIDED		8.05		2	22I	
				UNDIVIDED		8.27		2	24I	
	FAU	3623	17			8.84				2,425
						10.89	ROAD END @ GIBSON ISLAND			

ROUTE NUMBER.....MD 177A
INVENTORY DIRECTION....NORTH
NAME: MD 177 SPUR

SECONDARY	R	NFA	U 19	UNDIVIDED	NONE	.00	MJD002 GOV RITCHIE HWY	2	22I	
						.02	MJD177 MOUNTAIN RD			

ROUTE NUMBER.....MD 178
INVENTORY DIRECTION....NORTH
NAME: GENERALS HWY

SECONDARY	R	FAU 7215	U 16	DIVIDED	NONE	.00	MJD450 DEFENSE HWY	4	48I	24,075
				UNDIVIDED		.25		2	44I	
				DIVIDED		.41		2	24I	
				UNDIVIDED		.88				

* A,B = UNIMPROVED; C = GRADED & DRAINED; D,E = SOIL, GRAVEL, STONE; F,G = LOW TYPE BITUMINUS; H,I = HIGH TYPE BITUMINUS;
J = CONCRETE; K = BRICK; L = BLOCK

STATE HIGHWAY LOCATION REFERENCE

ROUTE NUMBER.....MD 178 CONTINUED
 INVENTORY DIRECTION....NORTH
 NAME: GENERALS HWY

COUNTY-ANNE ARUNDEL
 SHA DISTRICT.....5
 DATE.....12/31/87

SYSTEM	FUNC	HWY	ACCESS	MILEPOINT	MILEPOINT DESCRIPTION	MARKED LANES	SURFACE WIDTH/TYPE*	AADT	
STATE	FEDERAL	CLASS	CTL						
SECONDARY	R	FAS 116S	R 7	UNDIVIDED	NONE				
				1.01					
				2.58	MJD798		2	24I	24,075
				2.76					28,000
				5.13					27,000
				5.28			4	48I	
				5.40			3	36I	9,700
				5.46			2	24I	
				6.48					9,200
				7.9S	MJD178A	OLD GENERALS HWY			
				8.03			3	36I	
				8.13		IS 97 ROBERT CRAIN HWY (NB/L)			
				9.22	ISDD97	ROBERT CRAIN HWY (SB/L)			

ROUTE NUMBER.....MD 178A
 INVENTORY DIRECTION....NORTH
 NAME: GENERALS HWY

SECONDARY	R	NFA	R 9	UNDIVIDED	NONE						
						.00	MJD178	GENERALS HWY	2	20I	5,499
						.2S	ISDD97	ROBERT CRAIN HWY			

ROUTE NUMBER.....MD 179
 INVENTORY DIRECTION....EAST
 NAME: ST MARGARETS RD

SECONDARY	R	NFA	R 8	UNDIVIDED	NONE						
						.00	MJD648A	BALTO ANNAPOLIS BLVD	2	17I	1,199
						.08			2	16I	
						1.01		STRUC #2052 MILL CREEK			
						1.71			2	15I	
			U 17			2.09					
						2.70					
						2.76	MJD9D8C	SERVICE RD	2	18H	
						2.77	USQD50	JOHN HANSON HWY			

ROUTE NUMBER.....IS 19S
 INVENTORY DIRECTION....NORTH
 NAME: METROPOLITAN BLVD

PRIMARY	R	FAI 19S	U 11	DIVIDED	FULL						
						.00		BWI AIRPORT	6	80I	18,150
						.09			6	91I	
						.3S			5	66I	
						.S7			4	56I	
						.93	MJD170	FORT MEADE RD	4	S2J	37,500

* A,B = UNIMPROVED; C = GRADED & DRAINED; D,E = SOIL, GRAVEL, STONE; F,G = LOW TYPE BITUMINUS; H,I = HIGH TYPE BITUMINUS;
 J = CONCRETE; K = BRICK; L = BLOCK

STATE HIGHWAY ADMINISTRATION OF MARYLAND
OFFICE OF PLANNING AND PRELIMINARY ENGINEERING
BUREAU OF HIGHWAY STATISTICS

STATE HIGHWAY LOCATION REFERENCE

ROUTE NUMBER.....IS 195 CONTINUED
INVENTORY DIRECTION....NORTH
NAME: METROPOLITAN BLVD

COUNTY-ANNE ARUNDEL
SHA DISTRICT.....5
DATE.....12/31/37

SYSTEM	FUNC	HWY	ACCESS	MILEPOINT	MILEPOINT DESCRIPTION	MARKED LANES	SURFACE WIDTH/TYP*	AADT				
....STATE....	..FEDERAL...	CLASS	TYPE	CTL								
PRIMARY	R	FAI	195	U	11	DIVIDED	FULL	.93	STRUC #2025	4	52J	37,500
PROPOSED								2.08	BEGIN PROPOSED SECTION			
								2.08	MJ0295 GLADYS SPELLMAN PKWY			
								2.80	HOWARD CO/L			

ROUTE NUMBER.....MD 198
INVENTORY DIRECTION....EAST
NAME: FORT MEADE RD

SECONDARY	R	FAP	248	U	14	UNDIVIDED	NONE	.00	PRINCE GEORGES CO/L	2	24I	33,000
								.00	STRUC #16078 PATUXENT RIVER			
								1.87				
				R	6			1.95	MJ0295 GLADYS SPELLMAN PKWY	2	36I	19,575
						DIVIDED		2.09				
						UNDIVIDED		2.40				
								2.93	MJ02168 OLD PORTLAND RD	4	48I	
								3.80	GV0198 LAUREL RD (AHEAD)	2	24I	

ROUTE NUMBER.....MD 214
INVENTORY DIRECTION....EAST
NAME: CENTRAL AVE

SECONDARY	R	FAP	254	R	6	UNDIVIDED	NONE	.00	PRINCE GEORGES CO/L	2	23I	9,599
								.00	STRUC #2054 PATUXENT RIVER			
								2.68	MJ0424 DAVIDSONVILLE RD			17,925
								3.74				12,250
								5.63				
								5.67	MJ0214A PIKE RIDGE RD	3	39I	
								5.72				
						DIVIDED		6.04				
								6.08	MJ0002 SOLOMONS ISLAND RD	4	54I	16,850
						UNDIVIDED		6.12				
						DIVIDED		6.64				
								6.68	MJ0253 MAYO RD	3	44I	
						UNDIVIDED		6.72				
						DIVIDED		7.00				
								7.03	MJ0253A MAYO RD	2	25I	
						UNDIVIDED		7.07				
								7.34				
								7.46	MJ0468 MUDDY CREEK RD	3	44I	14,000
								8.60				
								9.50				

* A, B = UNIMPROVED; C = GRADED & DRAINED; D, E = SOIL, GRAVEL, STONE; F, G = LOW TYPE BITUMINUS; H, I = HIGH TYPE BITUMINUS;
J = CONCRETE; K = BRICK; L = BLOCK

STATE HIGHWAY ADMINISTRATION OF MARYLAND
OFFICE OF PLANNING AND PRELIMINARY ENGINEERING
BUREAU OF HIGHWAY STATISTICS

STATE HIGHWAY LOCATION REFERENCE

ROUTE NUMBER.....MD 216C
INVENTORY DIRECTION....EAST
NAME: NO NAME

COUNTY-ANNE ARUNDEL
SHA DISTRICT.....5
DATE.....12/31/87

.....STATE.....	SYSTEM	..FEDERAL...	FUNC CLASS	HWY TYPE	ACCESS CTL	MILEPOINT MILEPOINT DESCRIPTION	MARKED LANES	SURFACE WIDTH/TYPE*	AADT
SECONDARY	R	NFA	R 9	UNDIVIDED	NONE	.00	ROAD END	2	9E	99
						.11	SPUR TO MD 198			
						.13	ROAD END			

ROUTE NUMBER.....MD 253
INVENTORY DIRECTION....NORTH
NAME: MAYO RD

SECONDARY	R	NFA	U 16	UNDIVIDED	NONE	.00	MJD214 CENTRAL AVE	2	24I	18,000
						.09		2	28I	
		FAU 7218				.11	MJD253A MAYO RD	2	24I	
						1.26		3	42I	
						1.32	MJDDD2 SOLOMONS ISLAND RD			

ROUTE NUMBER.....MD 253A
INVENTORY DIRECTION....NORTH
NAME: MAYO RD

SECONDARY	R	FAU 7218	U 16	UNDIVIDED	NONE	.00	MJD214 CENTRAL AVE	2	25I	5,299
						.06		2	20I	
						.42	MJD253 MAYO RD			

ROUTE NUMBER.....MD 255
INVENTORY DIRECTION....EAST
NAME: OWENSVILLE RD

SECONDARY	R	FAS 1186	R 7	DIVIDED	NONE	.00	MJDDD2 SOLOMONS ISLAND RD	2	26I	1,700
				UNDIVIDED		.01		2	20I	
		NFA	8			3.15	MJD468 MUDDY CREEK RD			2,825
						3.15				
		NAME: GALESVILLE RD				3.99				
		NAME: MAIN ST				4.21	CJ3332 MAIN ST (AHEAD)			

ROUTE NUMBER.....MD 256
INVENTORY DIRECTION....EAST
NAME: DEALE RD

SECONDARY	R	NFA	R 9	UNDIVIDED	NONE	.00	MJD778F OLD MD 2	2	32I	1,900
			8			.02	MJDDD2 SOLOMONS ISLAND RD	2	25I	
						.13		2	20I	
						1.79		2	20H	
						1.84	STRUC #2126 TRACEYS CREEK			

* A,B = UNIMPROVED; C = GRADED & DRAINED; D,E = SOIL, GRAVEL, STONE; F,G = LOW TYPE BITUMINUS; H,I = HIGH TYPE BITUMINUS;
J = CONCRETE; K = BRICK; L = BLOCK

STATE HIGHWAY ADMINISTRATION OF MARYLAND
OFFICE OF PLANNING AND PRELIMINARY ENGINEERING
BUREAU OF HIGHWAY STATISTICS

STATE HIGHWAY LOCATION REFERENCE

ROUTE NUMBER.....MD 256 CONTINUED
INVENTORY DIRECTION....EAST
NAME: DEALE RD

COUNTY-ANNE ARUNDEL
SHA DISTRICT.....5
DATE.....12/31/87

SYSTEM		FUNC CLASS	HWY TYPE	ACCESS CTL	MILEPOINT	MILEPOINT DESCRIPTION	MARKED LANES	SURFACE WIDTH/TYPE*	AADT
STATE	FEDERAL								
SECONDARY	R NFA	R 8	UNDIVID	NONE	1.88				
	FAS 1187	7			2.28	STRUC #2127 ROCKHOLD CREEK	2	2DI	1,900
NAME: DEALE CHURCHTON RD	FAP 262	6			2.61				
					2.61				
					3.55	MJD258 BAY FRONT RD			
					5.32	MJD468 SHADYSIDE RD/MUDDY CREEK RD			7,250

ROUTE NUMBER.....MD 258
INVENTORY DIRECTION....EAST
NAME: BAY FRONT RD

SECONDARY	R NFA	R 9	UNDIVID	NONE	.00	CJ3547 WRIGHTON RD	2	42I	5,975
	FAP 262	6			.02		2	24I	
					.21	MJDDDD4 SOUTHERN MARYLAND BLVD			
					.21	STRUC #2078			
					.29	MJD794 NO NAME			
					2.84	MJD796A OLD MD 258			
					3.12	MJD795A OLD MD 258			
					4.16	STRUC #2055 LYONS CREEK			
					4.29	MJDD02 SOLOMONS ISLAND RD			6,100
					5.33	STRUC #2087 TRACEYS CREEK			
					6.54	STRUC #2079 ROCKHOLD CREEK			
					7.18	MJD256 DEALE CHURCHTON RD			

ROUTE NUMBER.....MD 259
INVENTORY DIRECTION....NORTH
NAME: GREENOCK RD

SECONDARY	R FAP 259	R 6	UNDIVID	NONE	.00	MJD794 NO NAME	2	18H	1,025
					2.68	MJD408 MT ZION RD			

ROUTE NUMBER.....MD 260
INVENTORY DIRECTION....EAST
NAME: CHESAPEAKE BEACH RD

SECONDARY	R FAP 260	R 6	UNDIVID	NONE	.00				
					.27	CJ3518 CALVERT CO/L	2	24I	9,125
					1.27	SANDBURY RD			
					1.38	CALVERT CO/L	2	5DI	

* A,B = UNIMPROVED; C = GRADED & DRAINED; D,E = SOIL, GRAVEL, STONE; F,G = LOW TYPE BITUMINUS; H,I = HIGH TYPE BITUMINUS;
J = CONCRETE; K = BRICK; L = BLOCK

STATE HIGHWAY ADMINISTRATION OF MARYLAND
OFFICE OF PLANNING AND PRELIMINARY ENGINEERING
BUREAU OF HIGHWAY STATISTICS

STATE HIGHWAY LOCATION REFERENCE

ROUTE NUMBER.....MD 261
INVENTORY DIRECTION....NORTH
NAME: WALNUT AVE

COUNTY-ANNE ARUNDEL
SHA DISTRICT.....5
DATE.....12/31/87

SYSTEM	FUNC	HWY	ACCESS	MILEPOINT	MILEPOINT DESCRIPTION	MARKED LANES	SURFACE WIDTH/TYPE*	AADT
....STATE....	..FEDERAL...	CLASS	TYPE	CTL				
SECONDARY	R	NFA	R 8	UNDIVED	NONE	.00		
						1.30		
						1.63		
						4.04		
						5.47		
				430778	OLD MD 2			2,275
							18I	
							20I	
								2,675

ROUTE NUMBER.....MD 270
INVENTORY DIRECTION....NORTH
NAME: FURNACE BRANCH RD

SECONDARY	R	FAU	3113 U 16	DIVIDED	NONE	.00	430648G	OLD MD 648 (BACK)	2	36I	13,825
						.00	430648E	BALTO ANNAPOLIS BLVD			
				UNOIVED		.03			4	48I	
						.09			2	24I	
						.33			2	35I	
						.73			2	25I	
				DIVIDED		1.06			2	46I	
						1.14			4	54I	
						1.33			4	62I	
						1.58	43001D	ARUNDEL EXPWY			
						1.58		STRUC #2122			
						1.62			4	60I	17,000
						1.77			4	52I	
						2.04			4	66I	
				UNOIVED		2.10	430002	GOV RITCHIE HWY	4	50I	
						2.18	430033BU	ROBERT CRAIN HWY			

ROUTE NUMBER.....MD 295
INVENTORY DIRECTION....NORTH
NAME: GLADYS SPELLMAN PKWY

FEDERAL	R	FAP	111 U 12	DIVIDED	FULL	.00		PRINCE GEORGES CO/L	4	48I	55,750
						2.51	430198	FORT MEADE RD			55,775
						3.53		STRUC #2011 LITTLE PATUXENT RIVER			
						4.28		R/R #CSX 140 918 L			
						4.29	430032	SAVAGE RD			56,425
PRIMARY						6.26		END US GOVT MAINTENANCE			
						6.26		BEGIN STATE MAINTENANCE			
						6.51	430175	WATERLOO RD			59,008
						6.51		STRUC #2023			
						9.05	430176	DOORSEY RD			59,000
						9.05		STRUC #2022			

* A,B = UNIMPROVED; C = GRADED & DRAINED; D,E = SOIL, GRAVEL, STONE; F,G = LOW TYPE BITUMINUS; H,I = HIGH TYPE BITUMINUS;
J = CONCRETE; K = BRICK; L = BLOCK

STATE HIGHWAY ADMINISTRATION OF MARYLAND
 OFFICE OF PLANNING AND PRELIMINARY ENGINEERING
 BUREAU OF HIGHWAY STATISTICS

STATE HIGHWAY LOCATION REFERENCE

ROUTE NUMBER.....MD 295 CONTINUED
 INVENTORY DIRECTION....NORTH
 NAME: GLADYS SPELLMAN PKWY

COUNTY-ANNE ARUNDEL
 SHA DISTRICT.....5
 DATE.....12/31/97

SYSTEM	STATE		FEDERAL		FUNC CLASS	HWY TYPE	ACCESS CTL	MILEPOINT	MILEPOINT DESCRIPTION	MARKED LANES	SURFACE WIDTH/TYPE*	AADT
	R	FAP	111	U								
PRIMARY	R	FAP	111	U	12	DIVIDED	FULL	10.05	STRUC #2021 PINEY RUN	4	48I	59,000
								10.48	C00575 HANOVER RD			
								10.48	STRUC #2020			
								11.48	C00582 RIDGE RD	4	48J	
								11.48	STRUC #2019			
								11.69		4	48I	
								11.80	STRUC #2018			
								11.80	R/R #ATK 529 607 R			
								12.01	RAMP 1 FR IS 195			
								12.01	STRUC #2017			
								12.13	RAMP FR IS 195			
								12.13	STRUC #2016			
								12.29	IS0195 METROPOLITAN BLVD			62,000
								12.37	C00008 WINTERSON RD			
								12.37	STRUC #2015			
								13.17	C00006 W NURSERY RD			
								13.17	STRUC #2014			
								14.05	C00017 HAMMONS FERRY RD			
								14.05	STRUC #2013			
								14.35	IS0695 BALTO BELTWAY			71,000
								14.35	STRUC #2099 & #2003			
								14.76	M00168 NURSERY RD			
								14.76	STRUC #2012			
								14.91				
								15.24	STRUC #2011 PATAPSCO RIVER	5	60I	
								15.24	BALTIMORE CO/L			

ROUTE NUMBER.....US 301
 INVENTORY DIRECTION....NORTH
 NAME: JOHN HANSON HWY

.00 SEE IS 68
 .00 PRINCE GEORGES CO/L
 10.66 SEE IS 68 (BACK)
 10.66 SEE US 50 (AHEAD)
 20.10 QUEEN ANNES CO/L

ROUTE NUMBER.....MD 387
 INVENTORY DIRECTION....NORTH
 NAME: SPA RD

SECONDARY	R	NFA		U	17	UNOIVED	NONE	.00	C02869	FERRY POINT RD (BACK)	2	20I	3,925
-----------	---	-----	--	---	----	---------	------	-----	--------	-----------------------	---	-----	-------

* A, B = UNIMPROVED; C = GRADED & DRAINED; D, E = SOIL, GRAVEL, STONE; F, G = LOW TYPE BITUMINUS; H, I = HIGH TYPE BITUMINUS;
 J = CONCRETE; K = BRICK; L = BLOCK

STATE HIGHWAY ADMINISTRATION OF MARYLAND
OFFICE OF PLANNING AND PRELIMINARY ENGINEERING
BUREAU OF HIGHWAY STATISTICS

PAGE..... 28

STATE HIGHWAY LOCATION REFERENCE

ROUTE NUMBER.....MD 387 CONTINUED
INVENTORY DIRECTION.....NORTH
NAME: SPA RD

COUNTY-ANNE ARUNDEL
SHA DISTRICT.....5
DATE.....12/31/87

SYSTEM	FUNC	HWY	ACCESS	MILEPOINT	MILEPOINT DESCRIPTION	MARKED LANES	SURFACE WIDTH/TYPE*	AADT
....STATE....	..FEDERAL...	CLASS	CTL					
SECONDARY	R	NFA	U 17	UNDIVIDED	NONE	.15		
						.52	MJD788A	OLD FOREST DR
MUNICIPAL	U					.57		IN CORP LMTS ANNAPOLIS
						.57		END STATE MAINTENANCE
						.57		BEGIN MUNICIPAL MAINTENANCE
						.64		
						.66		
	FAU	7211	14			.87		30G
						.93		30I
						1.09		36I
	NFA		19			1.61		28I
						1.76	MJD450	30I
								WEST ST (AHEAD)

ROUTE NUMBER.....MD 393
INVENTORY DIRECTION.....NORTH
NAME: OLD SOLOMONS ISLAND RD

SECONDARY	R	NFA	U 19	UNDIVIDED	NONE	.00	MJDD02	SOLOMONS ISLAND RD	2	30I	5,199
						.02			2	22I	
						.08			2	20I	
	U					.15		IN CORP LMTS ANNAPOLIS			
						.23			2	40I	
						.26			2	33I	
						.43			2	20I	
						.53			2	30I	
				DIVIDED		.61			2	36I	
						.63	MJD450	WEST ST			

ROUTE NUMBER.....MD 408
INVENTORY DIRECTION.....EAST
NAME: MT ZION RD

SECONDARY	R	FAS	119D R	7	UNDIVIDED	NONE	.00	MJDD04	SOUTHERN MARYLAND BLVD	3	32I	9,425
							.02			2	34I	
							.11			2	22I	
							.50			2	25I	3,500
							.63			2	22I	
							1.63			2	25I	
							1.83			2	24I	
	FAP	257	6				4.06	MJD259	GREENOCK RD			4,550
							5.49			2	36I	
							5.50	MJDD02	SOLOMONS ISLAND RD			

* A,B = UNIMPROVED; C = GRADED & DRAINED; D,E = SOIL, GRAVEL, STONE; F,G = LOW TYPE BITUMINUS; H,I = HIGH TYPE BITUMINUS;
J = CONCRETE; K = BRICK; L = BLOCK

STATE HIGHWAY ADMINISTRATION OF MARYLAND
OFFICE OF PLANNING AND PRELIMINARY ENGINEERING
BUREAU OF HIGHWAY STATISTICS

STATE HIGHWAY LOCATION REFERENCE

ROUTE NUMBER.....MD 408 CONTINUED
INVENTORY DIRECTION....EAST
NAME: MT ZION RD

COUNTY-ANNE ARUNDEL
SHA DISTRICT.....5
DATE.....12/31/87

SYSTEM		FUNC	HWY	ACCESS	MILEPOINT	MILEPOINT DESCRIPTION	MARKED LANES	SURFACE WIDTH/TYPE*	AADT
....STATE....	..FEDERAL...	CLASS	TYPE	CTL					
SECONDARY	R FAP	257 R	6	UNDIVID	NONE	5.50 MD0422 BAYARD RD	2	36I	4,550

ROUTE NUMBER.....MD 422
INVENTORY DIRECTION....EAST
NAME: BAYARD RD

SECONDARY	R NFA	R	8	UNDIVID	NONE	1.35 MD3554 BAYARD RD (BACK)	2	18H	1,000
						3.27			1,175
				DIVIDED		4.25	2	24H	
						4.40	2	32H	
						4.41 MD0002 SOLOMONS ISLAND RD			
						4.41 MD0408 MT ZION RD			

ROUTE NUMBER.....MD 423
INVENTORY DIRECTION....EAST
NAME: FAIRHAVEN RD

SECONDARY	R NFA	R	8	UNDIVID	NONE	.00 MD0002 SOLOMONS ISLAND RD	2	24H	1,100
						.18	2	18H	
						2.45			
						2.80 MD3512 STRUC #2068 HERRING BAY FAIRHAVEN RD (AHEAD)			

ROUTE NUMBER.....MD 424
INVENTORY DIRECTION....NORTH
NAME: DAVIDSONVILLE RD

SECONDARY	R FAP	256 R	6	UNDIVID	NONE	.00 MD0214 CENTRAL AVE	2	23I	10,500
						.10	2	22I	
						1.34	3	33I	
						1.42	2	22I	
						2.35	2	24I	
				PART		2.54 MD0909 MD 424 SERVICE RD			
				NONE		3.36 IS0068 JOHN HANSON HWY			9,000
						3.36			
						3.59			
						4.04	2	20I	
			U 14			5.87 MD0450 DEFENSE HWY	2	23I	13,250
						7.36			22,275
						8.06	3	36I	
						8.25 MD0003 ROBERT CRAIN HWY			

* A,B = UNIMPROVED; C = GRADED & DRAINED; D,E = SOIL, GRAVEL, STONE; F,G = LOW TYPE BITUMINUS; H,I = HIGH TYPE BITUMINUS;
J = CONCRETE; K = BRICK; L = BLOCK

STATE HIGHWAY ADMINISTRATION OF MARYLAND
OFFICE OF PLANNING AND PRELIMINARY ENGINEERING
BUREAU OF HIGHWAY STATISTICS

STATE HIGHWAY LOCATION REFERENCE

ROUTE NUMBER.....MD 428
INVENTORY DIRECTION....NORTH
NAME: OLD MD 214

COUNTY-ANNE ARUNDEL
SHA DISTRICT.....5
DATE.....12/31/87

STATE	SYSTEM	FEDERAL	FUNC CLASS	HWY TYPE	ACCESS CTL	MILEPOINT	MILEPOINT DESCRIPTION	MARKED LANES	SURFACE WIDTH/TYP*	AADT
	SECONDARY	R	NFA	U 19	UNDIVED	NONE	.00			
							.08	CJ3233	ROAD END TURKEY POINT RD	2 20I 99
<p>ROUTE NUMBER.....MD 435 INVENTORY DIRECTION....NORTH NAME: TAYLOR AVE</p>										
	MUNICIPAL	U	FAU 7212	U 14	UNDIVED	NONE	.00	MJ0450	WEST ST	2 21I 6,599
							.06			2 24I
							.24			2 21I
	SECONDARY						.32		END MUNICIPAL MAINTENANCE	2 28I
							.32		BEGIN STATE MAINTENANCE	
							.54			4 36I
				17			.82	MJ0073	ROSCOE ROWE BLVD	2 40I
							.93	MJ0436	RIDGELY AVE	
							.99			2 24I
							.99			
	NAME: ANNAPOLIS ST						1.06			2 34I
							1.17	MJ0450	KING GEORGE ST	
<p>ROUTE NUMBER.....MD 436 INVENTORY DIRECTION....NORTH NAME: RIDGELY AVE</p>										
	SECONDARY	U	FAU 7205	U 17	UNDIVED	NONE	.00	MJ0435	TAYLOR AVE	2 43I 25,099
							.04			2 36I
							.14			2 28I
							.20			2 43I
							.26			2 24I
	R						.46		OUT CORP LMTS ANNAPOLIS STRUC #2081 WEEMS CREEK	
							.46		RIVERVIEW AVE	
							.72	MJ0783	JOHN HANSON HWY	
							.80	IS0068	STRUC #2037	
							.80			
							.83			2 22I
							.97	MJ0784	ACORN DR	
							1.14	CJ2776	RIDGELY AVE (AHEAD)	

* A,B = UNIMPROVED; C = GRADED & DRAINED; D,E = SOIL, GRAVEL, STONE; F,G = LOW TYPE BITUMINUS; H,I = HIGH TYPE BITUMINUS;
J = CONCRETE; K = BRICK; L = BLOCK

STATE HIGHWAY LOCATION REFERENCE

ROUTE NUMBER.....MD 450
 INVENTORY DIRECTION.....EAST
 NAME: DEFENSE HWY

COUNTY-ANNE ARUNDEL
 SHA DISTRICT.....5
 DATE.....12/31/87

STATE	SYSTEM	FEDERAL	CLASS	FUNC	HWY	ACCESS	MILEPOINT	MILEPOINT DESCRIPTION	MARKED LANES	SURFACE WIDTH/TYPE*	AADT
							.00	SEE MD 3			
							.00	PRINCE GEORGES CO/L			
SECONDARY	R	FAS	1172 R	7	DIVIDED	NONE	.22	4J0003 ROBERT CRAIN HWY (BACK)	4	48I	17,225
					UNDIVIDED		.34		2	22I	
							1.73		2	30I	
							2.00	4J0424 DAVIDSONVILLE RD	2	22I	5,675
							4.87	STRUC #2073 NORTH RIVER			
							4.88				6,500
							5.80	STRUC #2072 BACON RIDGE BRANCH			
							7.58	IS 97 (SB/L)			
							7.59	IS0097 NO NAME (NB/L)			
	FAU	7201 U	16				8.16		4	51I	
							9.32		4	48I	34,275
					DIVIDED		9.34	MJ0178 GENERALS HWY	4	48I	
				14	UNDIVIDED		9.51		4	42I	
							9.60				
							9.64	IS0068 JOHN HANSON HWY			
							9.64	STRUC #2032			
					DIVIDED		9.72		4	48I	
							9.81				40,150
							9.90		4	56I	
							10.05	4J0002 SOLOMONS ISLAND RD	4	60I	39,375
NAME: WEST ST							10.05				
U							10.16	IN CORP LMTS ANNAPOLIS			
							10.22	MJ0393 OLD SOLOMONS ISLAND RD			
					UNDIVIDED		10.30		4	53I	
							10.35		4	48I	
					DIVIDED		11.12		2	26I	
					UNDIVIDED		11.50		2	28I	
							11.76		2	36I	
MUNICIPAL							11.82	MJ0435 TAYLOR AVE	2	28I	16,625
							11.82	END STATE MAINTENANCE			
							11.82	BEGIN MUNICIPAL MAINTENANCE			
							11.89	MJ0387 SPA RD	2	32I	
							12.18		2	35I	
							12.25		2	39I	
							12.35		2	33I	
							12.48		2	37I	
NAME: CHURCH CIRCLE							12.48				
7213							12.55		2	26I	25,950
							12.60		2	36I	
NAME: COLLEGE AVE							12.60				

* A,B = UNIMPROVED; C = GRADED & DRAINED; D,E = SOIL, GRAVEL, STONE; F,G = LOW TYPE BITUMINUS; H,I = HIGH TYPE BITUMINUS;
 J = CONCRETE; K = BRICK; L = BLOCK

STATE HIGHWAY LOCATION REFERENCE

ROUTE NUMBER.....MD 468B CONTINUED
INVENTORY DIRECTION....EAST
NAME: MD 468 SPUR

COUNTY-ANNE ARUNDEL
SHA DISTRICT.....5
DATE.....12/31/87

SYSTEM	FUNC	HWY	ACCESS	MILEPOINT	MILEPOINT DESCRIPTION	MARKED LANES	SURFACE WIDTH/TYPE*	AADT				
....STATE....	..FEDERAL...	CLASS	TYPE	CTL								
SECONDARY	R	NFA	R	9	UNDIVIDED	NONE	.03	MJ079DB	OLD MD 468	2	2DI	
ROUTE NUMBER.....MD 553A INVENTORY DIRECTION....NORTH NAME: NO NAME												
SECONDARY	R	NFA	U	19	UNDIVIDED	NONE	.00 .18 .28	MJ0002	SOLOMONS ISLAND RD ROAD END	2 2	24I 18H	99
ROUTE NUMBER.....MD 553B INVENTORY DIRECTION....NORTH NAME: SOUTH RIVER RD												
SECONDARY	R	NFA	U	19	UNDIVIDED	NONE	.00 .09 .26 .29	MJ0553C	ROAD END OLD MD 2 SOLOMONS ISLAND RD	2 2 2	20H 24I 30I	99
ROUTE NUMBER.....MD 553C INVENTORY DIRECTION....NORTH NAME: OLD MD 2												
SECONDARY	R	NFA	U	19	UNDIVIDED	NONE	.00 .10 .10 .25	MJ0553B MJ0002	SOUTH RIVER RD SOLOMONS ISLAND RD STRUC #2010 ROAD END	2	26I	99
ROUTE NUMBER.....MD 607 INVENTORY DIRECTION....NORTH NAME: MAGOTHY BRIDGE RD												
SECONDARY	R	FAU	3105	U	16	UNDIVIDED DIVIDED	.00 .30 .39 .39 .44 .50 .50 .59 .78 .78	CJ4919	SEABOURNE DR	2 2	24I 34I	9,199
			3001		14				MD 100 SPUR MD 100 SPUR NO NAME MD 100 SPUR MD 100 SPUR			
						UNDIVIDED			MJ0177	2	24I 26I	
NAME: HOG NECK RD												

* A,B = UNIMPROVED; C = GRADED & DRAINED; D,E = SOIL, GRAVEL, STONE; F,G = LOW TYPE BITUMINUS; H,I = HIGH TYPE BITUMINUS;
J = CONCRETE; K = BRICK; L = BLOCK

STATE HIGHWAY ADMINISTRATION OF MARYLAND
 OFFICE OF PLANNING AND PRELIMINARY ENGINEERING
 BUREAU OF HIGHWAY STATISTICS

STATE HIGHWAY LOCATION REFERENCE

ROUTE NUMBER.....MD 6D7 CONTINUEO
 INVENTORY DIRECTION....NORTH
 NAME: HOG NECK RD

COUNTY-ANNE ARUNDEL
 SHA DISTRICT.....5
 DATE.....12/31/87

SYSTEM	FUNC	HWY	ACCESS	MILEPOINT	MILEPOINT DESCRIPTION	MARKED	SURFACE	AADT
....STATE....	..FEDERAL...	CLASS	TYPE	CTL	LANES	WIDTH/TYP*	
SECONDARY	R	FAU 3D01	U 14	UNDIVED	NONE	1.54	MJD173 FT SMALLWOOD RD	2 26I 9,199
ROUTE NUMBER.....MD 642 INVENTORY DIRECTION....EAST NAME: NO NAME								
SECONDARY	R	NFA	U 19	UNDIVED	NONE	.00	MJD173 FT SMALLWOOD RD	2 17I 99
						.03		2 20I
						.06		2 18J
						.07	CJ1577 BEACH RO	
ROUTE NUMBER.....MD 645B INVENTORY DIRECTION....EAST NAME: OLD DORSEY RO								
SECONDARY	R	NFA	U 19	UNDIVED	NONE	.00	ROAD END	2 16J 99
						.01		2 21I
						.08	MJD6450 SPUR FR MD 176	
						.12	ROAD END	
ROUTE NUMBER.....MD 6450 INVENTORY DIRECTION....NORTH NAME: MD 645B SPUR								
SECONDARY	R	NFA	R 9	UNDIVED	NONE	.00	MJD645B OLD DORSEY RD	2 24I
						.02	MJD176 DORSEY RO	
ROUTE NUMBER.....MD 648A INVENTORY DIRECTION....NORTH NAME: BALTO ANNAPOLIS BLVD								
SECONDARY	R	NFA	U 17	UNDIVED	NONE	.00	MJD450 DEFENSE HWY	2 22I 11,500
						.03	MJD791 NO NAME	
						.48	MJD672 EDGEWOOD RO	
			R 9			.88	MJD179 ST MARGARETS RD	
						2.16	USD053 JOHN HANSON HWY	
						2.16	MJD648F BALTO ANNAPOLIS BLVD (AHEAD)	

* A,B = UNIMPROVED; C = GRADED & DRAINED; O,E = SOIL, GRAVEL, STONE; F,G = LOW TYPE BITUMINUS; H,I = HIGH TYPE BITUMINUS;
 J = CONCRETE; K = BRICK; L = BLOCK

STATE HIGHWAY LOCATION REFERENCE

ROUTE NUMBER.....MD 648D
 INVENTORY DIRECTION....NORTH
 NAME: BALTO ANNAPOLIS BLVD

COUNTY-ANNE ARUNDEL
 SHA DISTRICT.....5
 DATE.....12/31/87

SYSTEM		FUNC CLASS	HWY TYPE	ACCESS CTL	MILEPOINT	MILEPOINT DESCRIPTION	MARKED LANES	SURFACE WIDTH/TYPE*	AADT
STATE	FEDERAL								
SECONDARY	R NFA	U 19	UNDIVIDED	NONE	.00	MJ0002 GOV RITCHIE HWY	2	22I	7,850
	FAU 3101	17			1.86				
					1.93		2	24I	
					1.97		2	22I	
					3.45		3	36I	
					3.54		2	22I	
					3.63		2	37I	10,875
					3.77		2	30I	
					3.99		2	40I	
					4.12		2	28I	
		16			4.20	MJ0002 GOV RITCHIE HWY	2	24I	12,375
NAME: OLD ANNAPOLIS RD					4.20				
					5.91				6,300
NAME: WATERFORD RD					6.93	MJ0915 NO NAME			
					7.30	MJ0100 NO NAME (EB/L)			
					7.30	STRUC #2104			
					7.34	MD 100 (WB/L)			
					7.34	STRUC #2105			
					8.02	MJ0177 MOUNTAIN RD			
ROUTE NUMBER.....MD 648E									
INVENTORY DIRECTION....NORTH									
NAME: OLD ANNAPOLIS RD									
SECONDARY	R FAU	3005 U 16	DIVIDED	NONE	.00	MJ0177 MOUNTAIN RD	3	40I	21,895
			UNDIVIDED		.13		2	24I	
					.73				
			DIVIDED		1.05		2	27I	
					1.07		2	24I	24,500
					1.53		3	36I	
					1.54		3	52I	
					1.66		3	52J	
					1.68	STRUC #2074 MARLEY CREEK			
					1.69		3	52I	
					1.77	MJ0648G OLD MD 648	4	52I	11,250
					1.77	MJ0270 FURNACE BRANCH RD			
					1.96		4	52J	13,625
					1.99	MJ0010 ARUNDEL EXPWAY			
					1.99	STRUC #2116			
			UNDIVIDED		2.03		4	52I	
					2.26		2	24I	
					2.51		2	41I	

* A,B = UNIMPROVED; C = GRADED & DRAINED; D,E = SOIL, GRAVEL, STONE; F,G = LOW TYPE BITUMINUS; H,I = HIGH TYPE BITUMINUS;
 J = CONCRETE; K = BRICK; L = BLOCK

STATE HIGHWAY ADMINISTRATION OF MARYLAND
OFFICE OF PLANNING AND PRELIMINARY ENGINEERING
BUREAU OF HIGHWAY STATISTICS

STATE HIGHWAY LOCATION REFERENCE

ROUTE NUMBER.....MD 648E CONTINUED
INVENTORY DIRECTION....NORTH
NAME: BALTO ANNAPOLIS BLVD

COUNTY-ANNE ARUNDEL
SHA DISTRICT.....5
DATE.....12/31/87

.....STATE.....	SYSTEM		FUNG CLASS	HWY TYPE	ACCESS CTL	MILEPOINT	MILEPOINT DESCRIPTION	MARKED LANES	SURFACE WIDTH/TYPE*	AAOT	
	R	FAU									
SECONDARY	R	FAU	3005	U 14	NONE	3.07	MJ0002 GOV RITCHIE HWY	4	48I	21,900	
						3.29	MJ0003BU ROBERT CRAIN HWY				
						3.38		2	37I		
						3.66		2	25I		
						3.75		4	45I		
						3.81	MJ0176 DORSEY RD			26,700	
						4.05		4	50I		
						4.23		4	61I		
						4.30	IS0097 GLEN BURNIE BYPASS				
						4.30	STRUC #2060				
						4.32				24,000	
						4.40		4	50I		
						4.47		2	24I		
						5.12				24,500	
						5.42		2	44I		
						5.91		4	44I		
						5.10		3	33I		
						6.18		4	44I		
						6.29	MJ0169 MAPLE RD				
						6.32		2	24I	18,000	
				16		6.47	IS0695 BALTO BELTWAY			17,950	
						6.47	STRUC #2057				
						6.58		4	50I		
						6.62					
						7.08	MJ0173 BELLE GROVE RD	4	48I	17,925	
						7.18		2	33I		
						7.19	R/R #BA 845 060 U				
						7.33		2	38I		
						7.39		2	36I		
						7.56	MJ0168 NURSERY RD	2	33I	14,000	
						7.86	STRUC #2056 PATAPSCO RIVER				
						7.86	BALTIMORE CO/L				
NAME: OLD ANNAPOLIS RD											
SECONDARY	R	NFA		U 19	UNDIVED	NONE	.00	MJ0648A BALTO ANNAPOLIS BLVD (BACK)	2	22I	199
							.00	US0050 JOHN HANSON HWY			
							.58		2	18I	
							.61	MJ0002 GOV RITCHIE HWY			

ROUTE NUMBER.....MD 648F
INVENTORY DIRECTION....NORTH
NAME: BALTO ANNAPOLIS BLVD

* A,B = UNIMPROVED; C = GRADED & DRAINED; D,E = SOIL, GRAVEL, STONE; F,G = LOW TYPE BITUMINUS; H,I = HIGH TYPE BITUMINUS;
J = CONCRETE; K = BRICK; L = BLOCK

STATE HIGHWAY LOCATION REFERENCE

ROUTE NUMBER.....MD 648G
 INVENTORY DIRECTION....NORTH
 NAME: OLD MD 648

COUNTY-ANNE ARUNDEL
 SHA DISTRICT.....5
 DATE.....12/31/87

SYSTEM	FEDERAL	FUNC CLASS	HWY TYPE	ACCESS CTL	MILEPOINT	MILEPOINT	DESCRIPTION	MARKED LANES	SURFACE WIDTH/TYPE*	AADT
SECONDARY	R	NFA	U 19	UNDIVIDED	NONE	.00	MJD270 FURNACE BRANCH RD (BACK)	2	24I	
						.00	MJD648E OLD ANNAPOLIS RD			
						.12	ROAD END			

ROUTE NUMBER.....MD 652
 INVENTORY DIRECTION....NORTH
 NAME: TELEGRAPH RD

SECONDARY	R	NFA	U 17	UNDIVIDED	NONE	.00	MJD170 TELEGRAPH RD	2	24I	4,900
						.96	MJD176 DOORSEY RD			

ROUTE NUMBER.....MD 653
 INVENTORY DIRECTION....EAST
 NAME: NO NAME

SECONDARY	R	NFA	R 9	UNDIVIDED	NONE	.00	ROAD END	2	14F	
						.10	CJD941 WRIGHT RD			

ROUTE NUMBER.....MD 665UL
 INVENTORY DIRECTION....NORTH
 NAME: PROPOSED

PROPOSED	R	FAU	7209 U 12	UNDIVIDED	NONE	.00	CJ2836 FORREST OR	2	24I	9,999
		FAP	258			.50	MJD002 SOLOMONS ISLAND RD			
						1.17	IS0D68 JOHN HANSON HWY			

ROUTE NUMBER.....MD 672
 INVENTORY DIRECTION....EAST
 NAME: EDGEWOOD RD

SECONDARY	R	NFA	U 17	UNDIVIDED	NONE	.00	MJD648A BALTO ANNAPOLIS BLVD	2	28H	8,199
						.12		2	28I	
						.12				
						.19	SV0049 GREENBURY POINT RD (AHEAD)			

ROUTE NUMBER.....MD 677
 INVENTORY DIRECTION....EAST
 NAME: ODENTON RD

SECONDARY	R	FAU	3656 U 17	UNDIVIDED	NONE	.00	MJD173 TELEGRAPH RD	2	20I	1,950
						.86		2	48I	
						.94	MJD175 ODENTON RD			

* A,B = UNIMPROVED; C = GRADED & DRAINED; D,E = SOIL, GRAVEL, STONE; F,G = LOW TYPE BITUMINUS; H,I = HIGH TYPE BITUMINUS;
 J = CONCRETE; K = BRICK; L = BLOCK

STATE HIGHWAY ADMINISTRATION OF MARYLAND
 OFFICE OF PLANNING AND PRELIMINARY ENGINEERING
 BUREAU OF HIGHWAY STATISTICS

STATE HIGHWAY LOCATION REFERENCE

ROUTE NUMBER.....MD 677 CONTINUED
 INVENTORY DIRECTION....EAST
 NAME: ODENTON RD

COUNTY-ANNE ARUNDEL
 SHA DISTRICT.....5
 DATE.....12/31/87

SYSTEM	FUNC	HWY	ACCESS	MILEPOINT	MILEPOINT DESCRIPTION	MARKED LANES	SURFACE WIDTH/TYPE*	AADT
....STATE....	..FEDERAL...	CLASS	TYPE	CTL				
SECONDARY	R	FAU	3656	U 17	UNDIVIDED NONE	.94	MDD032AA SAVAGE RD (AHEAD)	2 48I 1,850

ROUTE NUMBER.....IS 695
 INVENTORY DIRECTION....NORTH
 NAME: BALTO BELTWAY

PRIMARY	R	FAI	695	U 11	DIVIDED FULL	.00	ISDD97 GLEN BURNIE BYPASS	5 60I 90,500
						.00	MDD695 BALTO BELTWAY (BACK)	
						.00	STRUC #2DD4	
						.10		5 72J
						.27		6 72J
						.64	MDD648E BALTO ANNAP BLVD	91,000
						.64	STRUC #2D57	
						1.11	MDD170 CAMP HEADE RD	
						1.11	STRUC #2D92	
						1.15	R/R #9A 845 D59 A	
						1.29		107,500
						1.94	MDD295 GLADYS SPELLMAN PKWY	105,675
						1.94	STRUC #2DD3 & #2D99	
						1.96		6 72I
						2.32	MDD168 NURSERY RD	109,125
						2.32	STRUC #2DD2	
						2.74	CDD017 HAMMONDS FERRY RD	
						2.74	STRUC #2DD1	
						2.81	STRUC #2DD1 PATAPSCO RIVER	
						2.81	BALTIMORE CO/L	

ROUTE NUMBER.....MD 695
 INVENTORY DIRECTION....NORTH
 NAME: PATAPSCO FREEWAY

PRIMARY	R	FAP	115	U 12	DIVIDED FULL	.00	BALTO CITY LINE	4 48J 47,000
						.16	MDD710 ORDNANCE RD	
						.16	STRUC #BCZD38	
						.16	R/R #CSX 141 350 F	
						.21		4 48I
						.44		4 48J
						.76	END TOLL MAINTENANCE	
						.76	BEGIN STATE MAINTENANCE	
						.76	MDDD10 ARUNDEL EXPWY	
						.76	STRUC #AAZD10	
						.91	MD 10 (SB/L)	

* A,B = UNIMPROVED; C = GRADED & DRAINED; D,E = SOIL, GRAVEL, STONE; F,G = LOW TYPE BITUMINUS; H,I = HIGH TYPE BITUMINUS;
 J = CONCRETE; K = BRICK; L = BLOCK

STATE HIGHWAY LOCATION REFERENCE

ROUTE NUMBER.....MD 695 CONTINUED
 INVENTORY DIRECTION....NORTH
 NAME: PATAPSCO FREEWAY

COUNTY-ANNE ARUNDEL
 SHA DISTRICT.....5
 DATE.....12/31/87

SYSTEM	FUNC	HWY	ACCESS	MILEPOINT	MILEPOINT	DESCRIPTION	MARKED LANES	SURFACE WIDTH/TYPE*	AADT			
....STATE....	..FEDERAL...	CLASS	TYPE	CTL								
PRIMARY	R	FAP	115	U	12	DIVIDED	FJLL	.91	STRUC #AAZ009	4	48J	47,000
								1.20		4	48I	51,000
								1.64				
NAME: BALTO BELTWAY								1.67	MJ0002			
								1.67	GOV RITCHIE HWY			
								2.17	STRUC #2093			
								2.17	IS0895B			72,300
								2.17	HARBOR TUNNEL APPR			
								2.17	STRUC #2121			
								2.32		3	48I	
								2.46		3	36I	
								2.61		5	60I	
								2.63	IS0097			
								2.63	IS0695			
								2.63	GLEN BURNIE BYPASS			
									BALTO BELTWAY (AHEAD)			
									STRUC #2004			

ROUTE NUMBER.....MD 710
 INVENTORY DIRECTION....NORTH
 NAME: ORDNANCE RD

PROPOSED	R	FAU	3008	U	14	DIVIDED	NONE	.00	MJ0648E	BALTO ANNAP BLVD (BEGIN PROPOSED)	4	54I	19,000
SECONDARY								1.80	MJ0002	GOV RITCHIE HWY (END PROPOSED)	4	52I	
								2.04					
								2.26		STRUC #2113 FURNACE CREEK			
								2.36	MJ0010	ARUNDEL EXPWY			
								2.36		STRUC #2112			11,500
								2.39					10,000
								2.66					
								2.70		STRUC #2114 FURNACE CREEK			
								2.79			3	36I	
						UNDIVIDED		2.89			2	48I	
								3.01			2	24I	
								3.41			3	36I	
								3.66			2	24I	
								3.78	MJ0695	PATAPSCO FREEWAY	4	62I	
								3.78		STRUC #3CZ008			
								3.78		R/R #CSX 140 363 D			
								3.85			4	62J	
						DIVIDED		3.90			4	40J	
								3.97	MJ0173	PENNINGTON AVE			
								3.97		BALTO CITY LINE			

* A,B = UNIMPROVED; C = GRADED & DRAINED; D,E = SOIL, GRAVEL, STONE; F,G = LOW TYPE BITUMINUS; H,I = HIGH TYPE BITUMINUS;
 J = CONCRETE; K = BRICK; L = BLOCK

STATE HIGHWAY ADMINISTRATION OF MARYLAND
 OFFICE OF PLANNING AND PRELIMINARY ENGINEERING
 BUREAU OF HIGHWAY STATISTICS

PAGE..... 40

STATE HIGHWAY LOCATION REFERENCE

ROUTE NUMBER.....MD 711
 INVENTORY DIRECTION....EAST
 NAME: ORDNANCE RD

COUNTY-ANNE ARUNDEL
 SHA DISTRICT.....5
 DATE.....12/31/87

SYSTEM	FUNC	HWY	ACCESS	MILEPOINT	MILEPOINT DESCRIPTION	MARKED	SURFACE	AADT			
....STATE....	..FEDERAL...	CLASS	TYPE	CTL		LANES	WIDTH/TYPE*				
SECONDARY	R	NFA	U 19	DIVIDED UNDIVIDED	NONE	.00	MJDD02	GOV RITCHIE HWY	2	32I	1,599
						.03			2	34I	
						.14			2	24I	
						.51	CJD315	ARUNDEL CORP RD			

ROUTE NUMBER.....MD 713
 INVENTORY DIRECTION....NORTH
 NAME: ROCKENBACH RD

SECONDARY	R	FAU	3117 U 16	UNDIVIDED DIVIDED UNDIVIDED	NONE	1.92	GVD713	ROCKENBACH RD (BACK)	2	24I	16,675
						2.38			3	40I	
						2.40	MJD175	ODENTON RD	2	24I	15,925
						2.40					
						3.38					9,975
						4.88	MJD176	DORSEY RD			

ROUTE NUMBER.....MD 723
 INVENTORY DIRECTION....EAST
 NAME: NO NAME

SECONDARY	R	NFA	U 19	UNDIVIDED	NONE	.00	MJD175	ANNAPOLIS RD	2	20H	299
						.18		ROAD END			

ROUTE NUMBER.....MD 732
 INVENTORY DIRECTION....NORTH
 NAME: GUILFORD RD

SECONDARY	R	NFA	U 19	UNDIVIDED	NONE	.00	CJ1DD2	JOLLY ACRES RD	2	24I	7,399
						.05		STRUC #2168 DORSEY RUN			
						.63		STRUC #13029			
						.63		HOWARD CO/L			

ROUTE NUMBER.....MD 778
 INVENTORY DIRECTION....NORTH
 NAME: OLD MD 2

SECONDARY	R	NFA	R 9	UNDIVIDED	NONE	.00		CALVERT CO/L	2	18H	399
						1.16	MJD261	FRIENDSHIP RD			
						1.88			2	20I	
						1.95	MJDD02	SOLOMONS ISLAND RD			

* A,B = UNIMPROVED; C = GRADED & DRAINED; D,E = SOIL, GRAVEL, STONE; F,G = LOW TYPE BITUMINUS; H,I = HIGH TYPE BITUMINUS;
 J = CONCRETE; K = BRICK; L = BLOCK

STATE HIGHWAY LOCATION REFERENCE

ROUTE NUMBER.....MD 778A
 INVENTORY DIRECTION....NORTH
 NAME: OLD MD 2

COUNTY-ANNE ARUNDEL
 SHA DISTRICT.....5
 DATE.....12/31/87

....STATE....	SYSTEM	..FEDERAL...	FUNC CLASS	HWY TYPE	ACCESS CTL	MILEPOINT	MILEPOINT	DESCRIPTION	MARKED LANES	SURFACE WIDTH/TYPE*	AADT
SECONDARY	R	NFA	R 9	UNDIVIDED	NONE	.00		ROAD END	2	16H	99
						.26	MJ0002	SOLOMONS ISLAND RD			

ROUTE NUMBER.....MD 778D
 INVENTORY DIRECTION....NORTH
 NAME: OLD MD 2

SECONDARY	R	NFA	R 9	UNDIVIDED	NONE	.00	MJ0002	SOLOMONS ISLAND RD	2	10E	
						.05			2	18H	
						.16	MJ0002AA	MD 2 SPUR			
						.18		ROAD END			

ROUTE NUMBER.....MD 778E
 INVENTORY DIRECTION....NORTH
 NAME: OLD MD 2

SECONDARY	R	NFA	R 9	UNDIVIDED	NONE	.00		ROAD END	2	18H	
						.02	MJ0778Q	MD 778E SPUR			
						.24	MJ0002	SOLOMONS ISLAND RD			

ROUTE NUMBER.....MD 778F
 INVENTORY DIRECTION....NORTH
 NAME: OLD MD 2

SECONDARY	R	NFA	R 9	UNDIVIDED	NONE	.00	MJ0002	SOLOMONS ISLAND RD	2	18H	99
						.23	MJ0256	DEALE RD			
						.46			2	12E	
						.48	MJ0002	SOLOMONS ISLAND RD			

ROUTE NUMBER.....MD 778G
 INVENTORY DIRECTION....NORTH
 NAME: OLD MD 2

SECONDARY	R	NFA	R 9	UNDIVIDED	NONE	.00	MJ0002	SOLOMONS ISLAND RD	2	20F	
						.02			2	18H	
						.17			2	16E	
						.19	MJ0002	SOLOMONS ISLAND RD			

* A,B = UNIMPROVED; C = GRADED & DRAINED; D,E = SOIL, GRAVEL, STONE; F,G = LOW TYPE BITUMINUS; H,I = HIGH TYPE BITUMINUS;
 J = CONCRETE; K = BRICK; L = BLOCK

STATE HIGHWAY ADMINISTRATION OF MARYLAND
 OFFICE OF PLANNING AND PRELIMINARY ENGINEERING
 BUREAU OF HIGHWAY STATISTICS

STATE HIGHWAY LOCATION REFERENCE

ROUTE NUMBER.....MD 778I
 INVENTORY DIPECTION....NORTH
 NAME: OLD MD 2

COUNTY-ANNE ARUNDEL
 SHA DISTRICT.....5
 DATE.....12/31/87

.....STATE.....	SYSTEM	FEDERAL...	FUNC CLASS	HWY TYPE	ACCESS CTL	MILEPOINT	MILEPOINT	DESCRIPTION	MARKED LANES	SURFACE WIDTH/TYPE*	AADT
SECONDARY	R	NFA	R 9	UNDIVID	NONE	.00 .08	C33340	ROAD END OWENSVILLE SUDLEY RD	2	18H	
ROUTE NUMBER.....MD 778J INVENTORY DIRECTION....NORTH NAME: OLD MD 2											
SECONDARY	R	NFA	R 9	UNDIVID	NONE	.00 .03 .96	M30002	SOLOMONS ISLAND RD ROAD END	2 2	20I 18H	99
ROUTE NUMBER.....MD 778L INVENTORY DIRECTION....NORTH NAME: OLD MD 2											
SECONDARY	R	NFA	R 9	UNDIVID	NONE	.00 .09	021176	ROAD END NO NAME	2	18H	
ROUTE NUMBER.....MD 778M INVENTORY DIRECTION....NORTH NAME: OLD MD 2											
SECONDARY	R	NFA	R 9	UNDIVID	NONE	.00 .04 .05	M30002	ROAD END SOLOMONS ISLAND RD	2 2	18H 16E	
ROUTE NUMBER.....MD 778N INVENTORY DIRECTION....NORTH NAME: OLD MD 2											
SECONDARY	R	NFA	R 9	UNDIVID	NONE	.00 .01 .12	M30002AB	ROAD END MD 2 SPUR ROAD END	2	20H	
ROUTE NUMBER.....MD 778P INVENTORY DIRECTION....NORTH NAME: OLD MD 2											
SECONDARY	R	NFA	R 9	UNDIVID	NONE	.00 .01 .04		ROAD END SPUR TO & FR MD 2 ROAD END	2	20H	

* A,B = UNIMPROVED; C = GRADED & DRAINED; D,E = SOIL, GRAVEL, STONE; F,G = LOW TYPE BITUMINUS; H,I = HIGH TYPE BITUMINUS;
 J = CONCRETE; K = BRICK; L = BLOCK

STATE HIGHWAY LOCATION REFERENCE

ROUTE NUMBER.....MD 778Q
 INVENTORY DIRECTION....EAST
 NAME: MO 778E SPUR

COUNTY-ANNE ARUNDEL
 SHA DISTRICT.....5
 DATE.....12/31/87

SYSTEM		FEDERAL...	FUNC CLASS	HWY TYPE	ACCESS CTL	MILEPOINT	MILEPOINT DESCRIPTION	MARKED LANES	SURFACE WIDTH/TYPE*	AADT
STATE....	R NFA									
SECONDARY	R NFA		R 9	UNDIVIDED	NONE	.00 MJD778E .02 MJ0DD2	OLD MD 2 SOLOMONS ISLAND RD	2	16H	

ROUTE NUMBER.....MD 779
 INVENTORY DIRECTION....EAST
 NAME: THELMA AVE

SECONDARY	R NFA		U 19	UNDIVIDED	NONE	.00 .22 MJ0174	ROAD END QUARTERFIELD RD	2	15J	299
-----------	-------	--	------	-----------	------	-------------------	-----------------------------	---	-----	-----

ROUTE NUMBER.....MO 783
 INVENTORY DIRECTION....NORTH
 NAME: RIVERVIEW AVE

SECONDARY	R NFA		U 19	UNDIVIDED	NONE	.00 MJD436 .24 USDD50AA .36 JSDD50	RIOGELY AVE US 50 SPUR JOHN HANSON HWY	2 2	24I 13I	399
-----------	-------	--	------	-----------	------	--	--	--------	------------	-----

ROUTE NUMBER.....MO 784
 INVENTORY DIRECTION....EAST
 NAME: ACORN DR

SECONDARY	R NFA		U 19	UNDIVIDED	NONE	.00 MJD436 .18 MJD785 .18 .23 JSDD50AB .33 JSDD50 .33 JSDD50	RIOGELY AVE ACORN DR US 50 SPUR JOHN HANSON HWY JOHN HANSON HWY	2 2 2	22H 24H 12H	399
-----------	-------	--	------	-----------	------	---	---	-------------	-------------------	-----

ROUTE NUMBER.....MO 785
 INVENTORY DIRECTION....NORTH
 NAME: ACORN DR

SECONDARY	R NFA		U 19	UNDIVIDED	NONE	.00 MJ0784 .29	ACORN DR/PAFEL RD ROAD END	2	18G	99
-----------	-------	--	------	-----------	------	-------------------	-------------------------------	---	-----	----

ROUTE NUMBER.....MD 786B
 INVENTORY DIRECTION....EAST
 NAME: NO NAME

SECONDARY	R NFA		R 9	UNDIVIDED	NONE	.00 .14 MJ0785C	ROAD END NO NAME	2	16H	299
-----------	-------	--	-----	-----------	------	--------------------	---------------------	---	-----	-----

* A, B = UNIMPROVED; C = GRADED & DRAINED; O, E = SOIL, GRAVEL, STONE; F, G = LOW TYPE BITUMINUS; H, I = HIGH TYPE BITUMINUS;
 J = CONCRETE; K = BRICK; L = BLOCK

STATE HIGHWAY ADMINISTRATION OF MARYLAND
OFFICE OF PLANNING AND PRELIMINARY ENGINEERING
BUREAU OF HIGHWAY STATISTICS

PAGE..... 44

STATE HIGHWAY LOCATION REFERENCE

ROUTE NUMBER.....MD 786B CONTINUED
INVENTORY DIRECTION....EAST
NAME: NO NAME

COUNTY-ANNE ARUNDEL
SHA DISTRICT.....5
DATE.....12/31/87

SYSTEM	FUNC	HWY	ACCESS	MILEPOINT	MILEPOINT DESCRIPTION	MARKED	SURFACE	AADT
....STATE....	..FEDERAL...	CLASS	TYPE	CTL		LANES	WIDTH/TYPE*	
SECONDARY	R	NFA	R	9	UNDIVIDED NONE	.21 .44	ROAD END	2 12H 299

ROUTE NUMBER.....MD 786C
INVENTORY DIRECTION....NORTH
NAME: NO NAME

SECONDARY	R	NFA	R	9	UNDIVIDED NONE	.00 .03 .06	MJ0785B NO NAME US0050 JOHN HANSON HWY C02611 WINCHESTER RD	2 24H 299
-----------	---	-----	---	---	----------------	-------------------	---	-----------

ROUTE NUMBER.....MD 78BA
INVENTORY DIRECTION....EAST
NAME: OLD FOREST DR

SECONDARY	R	NFA	U	19	UNDIVIDED NONE	.00 .02 .17 .20	MJ0387 SPA RD IN CORP LMTS ANNAPOLIS C02886 FOREST DR	2 20H 199 2 35I
-----------	---	-----	---	----	----------------	--------------------------	---	--------------------

ROUTE NUMBER.....MD 789A
INVENTORY DIRECTION....NORTH
NAME: OLD SEC MD 3

SECONDARY	R	NFA	U	19	UNDIVIDED NONE	.00 .01 .09	MJ0003A ROAD END MD 3 SPUR ROAD END	2 24H
-----------	---	-----	---	----	----------------	-------------------	---	-------

ROUTE NUMBER.....MD 790B
INVENTORY DIRECTION....NORTH
NAME: OLD MUDDY CREEK RD

SECONDARY	R	NFA	R	9	UNDIVIDED NONE	.00 .07 .25 .27	MJ0468B ROAD END MD 468 SPUR MUDDY CREEK RD	2 18H 99 2 20I
-----------	---	-----	---	---	----------------	--------------------------	---	-------------------

ROUTE NUMBER.....MD 791
INVENTORY DIRECTION....NORTH
NAME: NO NAME

SECONDARY	R	NFA	R	9	UNDIVIDED NONE	.00	MJ0648A BALTO ANNAPOLIS BLVD	2 22H
-----------	---	-----	---	---	----------------	-----	------------------------------	-------

* A,B = UNIMPROVED; C = GRADED & DRAINED; D,E = SOIL, GRAVEL, STONE; F,G = LOW TYPE BITUMINUS; H,I = HIGH TYPE BITUMINUS;
J = CONCRETE; K = BRICK; L = BLOCK

STATE HIGHWAY LOCATION REFERENCE

ROUTE NUMBER.....MD 791 CONTINUED
 INVENTORY DIRECTION....NORTH
 NAME: NO NAME

COUNTY-ANNE ARUNDEL
 SHA DISTRICT.....5
 DATE.....12/31/87

.....STATE.....	SYSTEM ..FEDERAL...	FUNC CLASS	HWY TYPE	ACCESS CTL	MILEPOINT	MILEPOINT	DESCRIPTION	MARKED LANES	SURFACE WIDTH/TYPE*	AAFT
SECONDARY	R NFA	R 9	UNDIVIDED	NONE	.04			ROAD END	2	22H	
ROUTE NUMBER.....MD 794 INVENTORY DIRECTION....EAST NAME: NO NAME											
SECONDARY	R NFA FAP 257	R 9 6	UNDIVIDED	NONE	.00	MJDD04		SOUTHERN MARYLAND BLVD	2	22I	499
					.35	MJD258		BAY FRONT RD	2	31I	
					.45						
					.48	MJD796		DLD SEC BRISTDL RD			
	NFA	9			.51	MJD259		GREENOCK RD	2	22I	
					.57						
					.66	MJDD04		SOUTHERN MARYLAND BLVD			
ROUTE NUMBER.....MD 796 INVENTORY DIRECTION....EAST NAME: OLD SEC BRISTDL RD											
SECONDARY	R NFA	R 9	UNDIVIDED	NONE	.00	MJD794		ND NAME	2	16G	
					.19			ROAD END			
ROUTE NUMBER.....MD 796A INVENTORY DIRECTION....EAST NAME: ND NAME											
SECONDARY	R NFA	R 9	UNDIVIDED	NONE	.00	MJD258		BAY FRONT RD	2	2DI	99
					.07				2	18H	
					.27				2	2DI	
					.29	MJD258		BAY FRONT RD			
ROUTE NUMBER.....MD 797 INVENTORY DIRECTION....EAST NAME: STATE CIRCLE											
SECONDARY	U NFA	U 19	UNDIVIDED	NONE	.00	MJ2000		MARYLAND AVE	2	24L	199
					.26	MJ2000		MARYLAND AVE			
ROUTE NUMBER.....MD 798 INVENTORY DIRECTION....NORTH NAME: DLD ROUTE 178											
SECONDARY	R NFA	R 8	UNDIVIDED	NONE	.23	CJ2752		DLD ROUTE 178 (BACK)	2	2DI	399

* A,B = UNIMPROVED; C = GRADED & DRAINED; D,E = SOIL, GRAVEL, STONE; F,G = LOW TYPE BITUMINUS; H,I = HIGH TYPE BITUMINUS;
 J = CONCRETE; K = BRICK; L = BLOCK

STATE HIGHWAY ADMINISTRATION OF MARYLAND
OFFICE OF PLANNING AND PRELIMINARY ENGINEERING
BUREAU OF HIGHWAY STATISTICS

STATE HIGHWAY LOCATION REFERENCE

ROUTE NUMBER.....MD 798 CONTINUED
INVENTORY DIRECTION....NORTH
NAME: OLD ROUTE 17B

COUNTY-ANNE ARUNDEL
SHA DISTRICT.....5
DATE.....12/31/87

SYSTEM		FUNC	HWY	ACCESS	MILEPOINT	MILEPOINT DESCRIPTION	MARKED LANES	SURFACE WIDTH/TYP*	AADT
STATE	FEDERAL	CLASS	TYPE	CTL					
SECONDARY	R NFA	R 8	UNDIVED	NONE	.23	CJ2753 SHERWOOD FOREST RD	2	20I	399
					.52		2	36I	
					.57	MJ0178 GENERALS HWY			
ROUTE NUMBER.....IS 895 INVENTORY DIRECTION....NORTH NAME: HARBOR TUNNEL THRUWAY									
PRIMARY	R FAI 895	U 11	DIVIDED	FULL	.00	BALTIMORE CO/L	4	50I	40,000
					.00	STRUC #3Y018 PATAPSCO RIVER			
					.00	TOLL MAINTENANCE			
					.08		4	66J	
					.15	IS B95B (SB/L)			
					.15	STRUC #AAY 019			
					.33	IS0895B HARBOR TUNNEL APPR	4	68J	
					.57	IS B95B (SB/L)			
					.78	BALTO CITY LINE			
ROUTE NUMBER.....IS B95A INVENTORY DIRECTION....NORTH NAME: HARBOR TUNNEL APPR									
SECONDARY	R FAP 117	U 12	DIVIDED	FULL	.00	IS0097 GLEN BURNIE BYPASS (BACK)	4	48J	30,320
					.00	TOLL MAINTENANCE			
					.24		2	24J	
					.34		2	24I	
					.36	IS0895B HARBOR TUNNEL APPR			
					.36	STRUC #AAY022			
					.39		2	24J	
					.82	IS0B95B HARBOR TUNNEL APPR			
ROUTE NUMBER.....IS B95B INVENTORY DIRECTION....NORTH NAME: HARBOR TUNNEL APPR									
SECONDARY	R FAU 3006	U 12	DIVIDED	FULL	.00	MJ0002 GOV RITCHIE HWY	2	24I	24,400
					.00	TOLL MAINTENANCE			
					.03		3	36J	
					.26	MJ0002 GOV RITCHIE HWY			
					.26	STRUC #211B			
					.29		4	48J	
					.82	MJ0695 BALTO BELTWAY			

* A,B = UNIMPROVED; C = GRADED & DRAINED; D,E = SOIL, GRAVEL, STONE; F,G = LOW TYPE BITUMINUS; H,I = HIGH TYPE BITUMINUS;
J = CONCRETE; K = BRICK; L = BLOCK

STATE HIGHWAY LOCATION REFERENCE

ROUTE NUMBER.....IS B958 CONTINUED
 INVENTORY DIRECTION....NORTH
 NAME: HARBOR TUNNEL APPR

COUNTY-ANNE ARUNDEL
 SHA DISTRICT.....5
 DATE.....12/31/87

SYSTEM	FUNC	HWY	ACCESS	MARKED	SURFACE	AADT			
....STATE....	..FEDERAL...	CLASS	TYPE	CTL	MILEPOINT MILEPOINT DESCRIPTION	LANES	WIDTH/TYPE*	AADT
SECONDARY	R	FAU	3006	U	12	DIVIDED FULL	.82		
							1.01	IS0895A	STRUC #2121
							1.01		HARBOR TUNNEL APPR
							1.26		STRUC #AAYD22
		FAP	117				1.35	IS0895A	HARBDR TUNNEL APPR
							1.45	C00164	HAMMONDS LA
							1.45		STRUC #AAYD21
							2.21	M00170	BELLE GROVE RD
							2.21		STRUC #AAYD20
							2.66		
							2.67		
							2.88	IS0895	HARBDR TUNNEL THRUWAY

ROUTE NUMBER.....MD 90B
 INVENTORY DIRECTION....EAST
 NAME: US 50 SERVICE RD B

SECONDARY	R	NFA		R	9	UNDIVIDED NONE	.00		ROAD END	2	30I
							.07	C02516	OLD MILL BOTTOM RD		

ROUTE NUMBER.....MD 908A
 INVENTORY DIRECTION....NORTH
 NAME: US 50 SERVICE RD C

SECONDARY	R	NFA		U	19	UNDIVIDED NONE	.00	US0050	JOHN HANSON HWY	2	22H
							.18			2	20H
							.41	US0050	JOHN HANSON HWY		

ROUTE NUMBER.....MD 908B
 INVENTORY DIRECTION....EAST
 NAME: ACCESS RD

SECONDARY	R	NFA		U	19	UNDIVIDED NONE	.00	C02488	CAPE ST CLAIRE RD	2	20H
							.18			2	20I
							.63			2	20H
							1.65	C02495	LOG INN RD		

ROUTE NUMBER.....MD 908C
 INVENTORY DIRECTION....EAST
 NAME: US 50 SERVICE RD E

SECONDARY	R	NFA		U	19	UNDIVIDED NONE	.00	M00179	ST MARGARETS RD	2	20H
-----------	---	-----	--	---	----	----------------	-----	--------	-----------------	---	-----

* A,B = UNIMPRVED; C = GRADED & DRAINED; D,E = SOIL, GRAVEL, STONE; F,G = LOW TYPE BITUMINUS; H,I = HIGH TYPE BITUMINUS;
 J = CONCRETE; K = BRICK; L = BLOCK

STATE HIGHWAY ADMINISTRATION OF MARYLAND
OFFICE OF PLANNING AND PRELIMINARY ENGINEERING
BUREAU OF HIGHWAY STATISTICS

STATE HIGHWAY LOCATION REFERENCE

ROUTE NUMBER.....MD 908C CONTINUED
INVENTORY DIRECTION....EAST
NAME: US 50 SERVICE RO E

COUNTY-ANNE ARUNDEL
SHA DISTRICT.....5
DATE.....12/31/87

STATE	SYSTEM	FEDERAL	FUNC CLASS	HWY TYPE	ACCESS CTL	MILEPOINT	MILEPOINT	DESCRIPTION	MARKED LANES	SURFACE WIDTH/TYPE*	AAOT
	SECONDARY	R	NFA	U 19	UNDIVED	NONE	1.25		2	20I	
							2.08	MJ0908E NO NAME	2	16I	
							2.11	0P0748 HOLLY BEACH FARM RO (AHEAD)			

ROUTE NUMBER.....MD 9030
INVENTORY DIRECTION....NORTH
NAME: OCEANIC OR

	SECONDARY	R	NFA	U 19	UNDIVED	NONE	.00	0P4433 NO NAME	2	36I	99
							.17	JS0050 JOHN HANSON HWY			
							.17	STRUC #2111			
							.41	SR0012 OCEANIC OR (AHEAD)			
							.41	SR0013 SOUTH BEACH RO			

ROUTE NUMBER.....MD 9J8E
INVENTORY DIRECTION....NORTH
NAME: NO NAME

	SECONDARY	R	NFA	U 19	UNDIVED	NONE	.00	MJ0908C US 50 SERVICE RO E	2	20I	
							.02	RAMP 6 FR US 50			

ROUTE NUMBER.....MD 909
INVENTORY DIRECTION....NORTH
NAME: MD 424 SERVICE RO

	SECONDARY	R	NFA	R 9	UNDIVED	NONE	.00	MJ0424 DAVIDSONVILLE RO	2	24I	
							.04		2	20I	
							.23		2	20G	
							.80	ROAD END			

ROUTE NUMBER.....MD 915
INVENTORY DIRECTION....NORTH
NAME: NO NAME

	SECONDARY	R	NFA	U 19	UNDIVED	NONE	.00	MJ06480 WATERFORD RO	2	22H	599
							.48	ROAD END			

ROUTE NUMBER.....MD 915A
INVENTORY DIRECTION....NORTH
NAME: NO NAME

	SECONDARY	R	NFA	U 19	UNDIVED	NONE	.00	ROAD END	2	22H	4,100
--	-----------	---	-----	------	---------	------	-----	----------	---	-----	-------

* A,B = UNIMPROVED; C = GRADED & DRAINED; D,E = SOIL, GRAVEL, STONE; F,G = LOW TYPE BITUMINUS; H,I = HIGH TYPE BITUMINUS;
J = CONCRETE; K = BRICK; L = BLOCK

STATE HIGHWAY LOCATION REFERENCE

ROUTE NUMBER.....MD 915A CONTINUED
 INVENTORY DIRECTION....NORTH
 NAME: NO NAME

COUNTY-ANNE ARUNDEL
 SHA DISTRICT.....5
 DATE.....12/31/87

SYSTEM		FUNC		HWY		ACCESS		MILEPOINT		MILEPOINT DESCRIPTION		MARKED	SURFACE	AADT
....STATE....	..FEDERAL...	CLASS	TYPE	CTL	MILEPOINT	MILEPOINT DESCRIPTION	LANES	WIDTH/TYPE*	AADT			
SECONDARY	R NFA	U	19	UNDIVIDED	NONE	.94	MJD177	MOUNTAIN RD	2	22H	4,10J			
ROUTE NUMBER.....MD 917														
INVENTORY DIRECTION....EAST														
NAME: OLD ODENTON RD														
SECONDARY	R NFA	U	19	UNDIVIDED	NONE	.DD		ROAD END	2	24I	99			
						.D1	MJD175AA	MD 175 SPUR						
						.1D	0D317	MAX BLOSS PARK RD						
ROUTE NUMBER.....MD 932A														
INVENTORY DIRECTION....EAST														
NAME: SERVICE ROAD														
SECONDARY	R NFA	R	9	UNDIVIDED	NONE	.DD	ISDD97	ROBERT CRAIN HWY	2	2DE				
						.3D		ROAD END						
ROUTE NUMBER.....MD 969														
INVENTORY DIRECTION....NORTH														
NAME: ELEANOR AVE														
SECONDARY	R NFA	U	19	UNDIVIDED	NONE	.DD	MJD168	NURSERY RD	2	1DE				
						.15		ROAD END						
ROUTE NUMBER.....MD 969A														
INVENTORY DIRECTION....NORTH														
NAME: FAIRVIEW AVE														
SECONDARY	R NFA	U	19	DIVIDED	NONE	.DD	MJD168	NURSERY RD	4	48J	1,799 ¹			
						.11	CJD116	FAIRVIEW AVE (AHEAD)						
ROUTE NUMBER.....MD 98DA														
INVENTORY DIRECTION....EAST														
NAME: MD 4 SERVICE RD														
SECONDARY	R NFA	R	9	UNDIVIDED	NONE	.DD	MJDDDD4	SOUTHERN MARYLAND BLVD	2	2DI				
						.98	CJ3548	PLUMMER LA						

* A,B = UNIMPROVED; C = GRADED & DRAINED; D,E = SOIL, GRAVEL, STONE; F,G = LOW TYPE BITUMINUS; H,I = HIGH TYPE BITUMINUS;
 J = CONCRETE; K = BRICK; L = BLOCK

STATE HIGHWAY ADMINISTRATION OF MARYLAND
 OFFICE OF PLANNING AND PRE-IMINARY ENGINEERING
 BUREAU OF HIGHWAY STATISTICS

STATE HIGHWAY LOCATION REFERENCE

ROUTE NUMBER.....MD 980B
 INVENTORY DIRECTION.....SOUTH
 NAME: MD 4 SERVICE RD

COUNTY-ANNE ARUNDEL
 SHA DISTRICT.....5
 DATE.....12/31/87

.....STATE.....	SYSTEM		FUNC CLASS	HWY TYPE	ACCESS CTL	MILEPOINT	MILEPOINT	DESCRIPTION	MARKED LANES	SURFACE WIDTH/TYPE*	AADT
	R	NFA									
SECONDARY	R	NFA	R	9	UNDIVIDED	NONE	.00 1.79 2.08	CJ3547 WRIGHTON RD CALVERT CO/L	2 2	20G 23I	
ROUTE NUMBER.....MD 980C INVENTORY DIRECTION.....NORTH NAME: FISHERS STATION RD											
SECONDARY	R	NFA	R	9	UNDIVIDED	NONE	1.81 2.35	CJ354J M30004 FISHERS STATION RD (BACK) SOUTHERN MARYLAND BLVD	2	20G	99
ROUTE NUMBER.....MD 99D INVENTORY DIRECTION.....SOUTH NAME: SERVICE RD											
SECONDARY	R	NFA	R	9	UNDIVIDED	NONE	.00 .10	M30177 MOUNTAIN RD ROAD END	2	20I	
ROUTE NUMBER.....MD 995 INVENTORY DIRECTION.....NORTH NAME: NO NAME											
SECONDARY	R	NFA	R	9	DIVIDED UNDIVIDED	NONE	.00 .05 .11 .50	M30170 TELEGRAPH RD ROAD END	4 2 2	48I 31I 24I	499

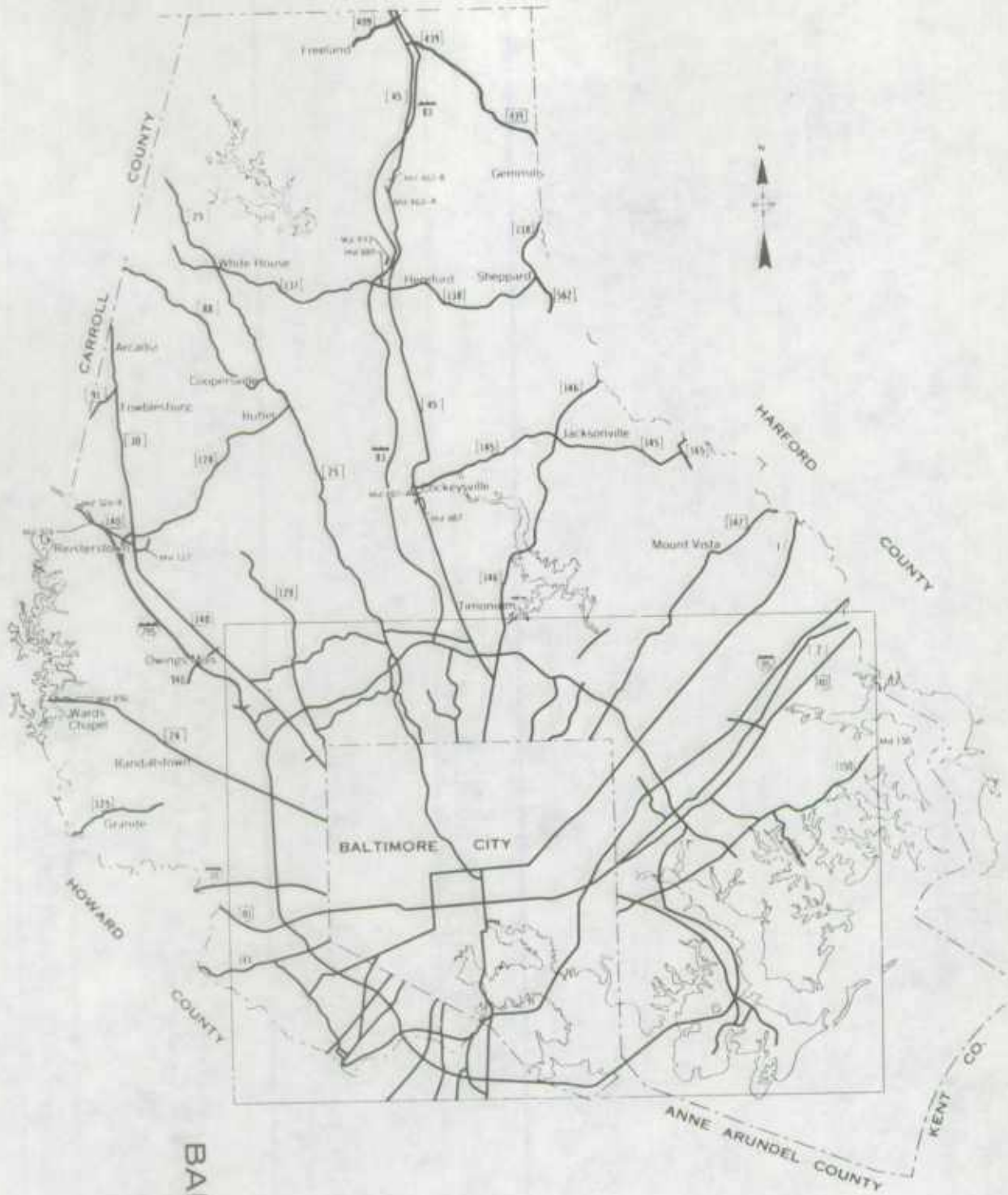
* A,S = UNIMPROVED; C = GRADED & DRAINED; D,E = SOIL, GRAVEL, STONE; F,G = LOW TYPE BITUMINUS; H,I = HIGH TYPE BITUMINUS;
 J = CONCRETE; K = BRICK; L = BLOCK

1988

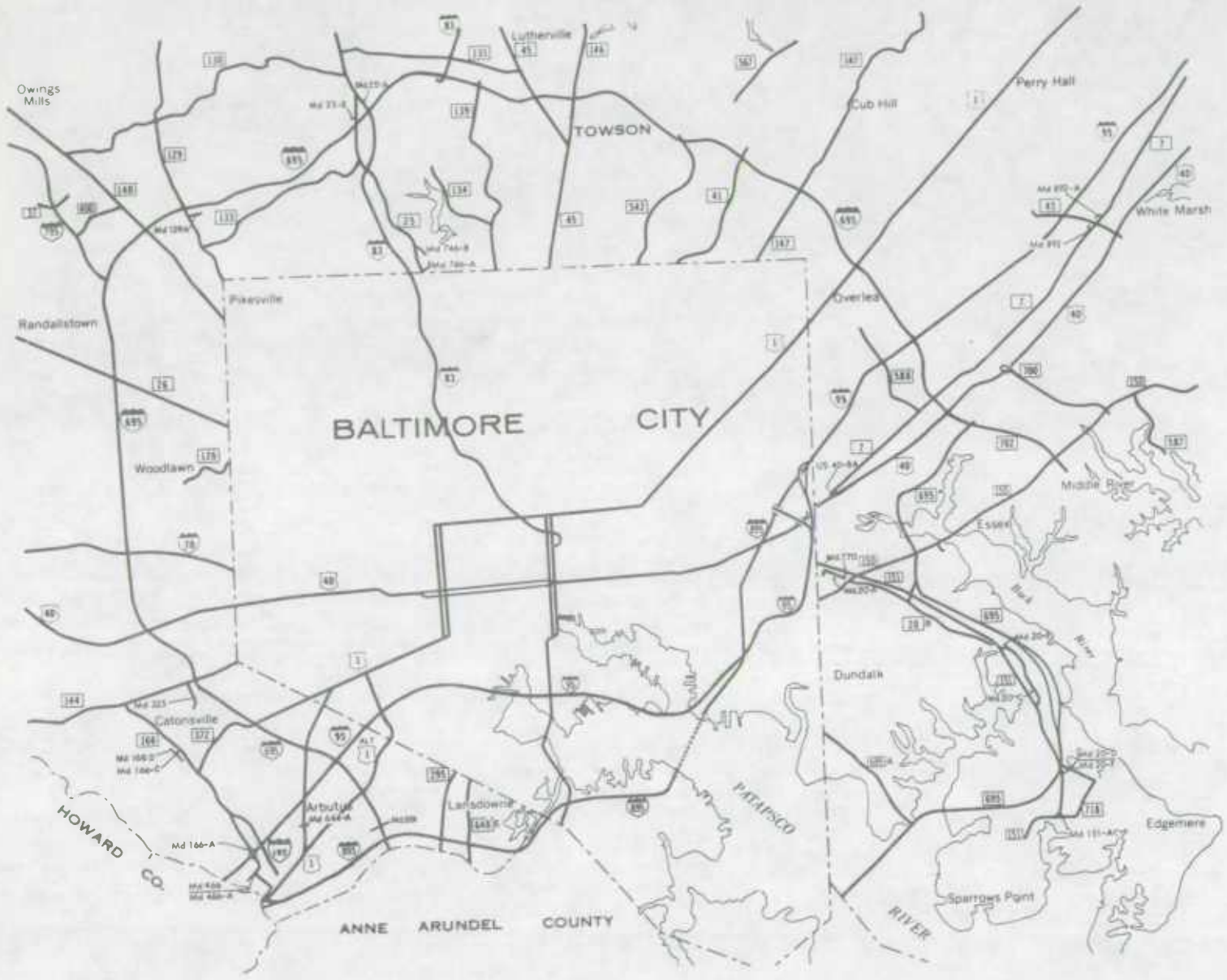
HIGHWAY LOCATION REFERENCE

**BALTIMORE
COUNTY**


PENNSYLVANIA



BALTIMORE COUNTY



**BALTIMORE
COUNTY**



STATE HIGHWAY LOCATION REFERENCE

ROUTE NUMBER.....US 1
INVENTORY DIRECTION....NORTH
NAME: WASHINGTON BLVD

COUNTY-BALTIMORE
SHA DISTRICT.....4
DATE.....12/31/87

SYSTEM	FUNC	HWY	ACCESS	MARKED	SURFACE	AAOT			
....STATE....	..FEDERAL...	CLASS	TYPE	CTL	MILEPOINT	MILEPOINT DESCRIPTION	LANES	WIDTH/TYPE*	AAOT
SECONDARY	R	FAP	251	U	14	DIVIDED NONE	.00		
						HOWARD CO/L	4	48I	17,725
						STRUC #3010 PATAPSCO RIVER			
						HARBOR TUNNEL THRUWAY			
						STRUC #HOY006			
						RAMP 7 FR IS 895			
						STRUC #HOY004			
						SOUTH ST	4	54I	
						PROPOSED			
						UNOIVED	4	48I	
						DIVIDED	4	64I	7,425
NAME: SOUTHWESTERN BLVD						US0001AL WASHINGTON BLVD			
						UNOIVED			
						US0001AL WASHINGTON BLVD			
						STRUC #3011	4	60I	
						STRUC #3007 HERBERT RUN			
						FRANCIS AVE			
						STRUC #3006			
						DIVIDED	4	64I	
						UNOIVED	4	60I	8,625
						NO NAME			
						STRUC #3261			
						SULPHUR SPRING RD			
						STRUC #3005			
						BALTO BELTWAY			
						STRUC #3114			
						DIVIDED	4	64I	
						UNOIVED	4	63I	27,500
NAME: BELAIR RD						SW BALTO CITY LINE			
						NE BALTO CITY LINE			
						UNOIVED	4	41I	
						DIVIDED	4	41I	40,000
						UNOIVED	4	48I	
						UNOIVED	4	44I	
						STRUC #3004 STEMMERS RUN			
						UNOIVED	4	54I	
						BALTO BELTWAY			
						STRUC #3175			
						UNOIVED	4	46I	38,500
						UNOIVED	4	41I	
						UNOIVED	4	37I	
						STRUC #3287 WHITE MARSH RUN			

* A,B = UNIMPROVED; C = GRADED & DRAINED; D,E = SOIL, GRAVEL, STONE; F,G = LOW TYPE BITUMINUS; H,I = HIGH TYPE BITUMINUS;
J = CONCRETE; K = BRICK; L = BLOCK

STATE HIGHWAY ADMINISTRATION OF MARYLAND
OFFICE OF PLANNING AND PRE-IMINARY ENGINEERING
BUREAU OF HIGHWAY STATISTICS

PAGE..... 2

STATE HIGHWAY LOCATION REFERENCE

ROUTE NUMBER.....US 1 CONTINUED
INVENTORY DIRECTION....NORTH
NAME: BELAIR RD

COUNTY-BALTIMORE
SHA DISTRICT.....4
DATE.....12/31/87

.....STATE.....	SYSTEM	FEDERAL...	CLASS	FUNC	HWY	ACCESS	MILEPOINT	MILEPOINT	DESCRIPTION	MARKED	SURFACE	AADT
					TYPE	CTL					LANES	WIDTH/TYPE*	
SECONDARY	R	FAP	281	U	14	DIVIDED	NONE	6.72			4	48I	38,500
								7.09					31,850
						UNDIVIDED		7.73			4	51I	34,050
								7.86			4	46I	
								9.45			4	43I	
				R	2			10.51		STRUC #3003 BIG GUNPOWDER FALLS			
								11.89					34,975
								11.91		STRUC #3002 GUNPOWDER FALLS			
								12.36			4	46I	
								13.10			4	43I	
								14.61		STRUC #3001 L GUNPOWDER FALLS			
								14.61		HARFORD CO/L			

ROUTE NUMBER.....US 1A
INVENTORY DIRECTION....NORTH
NAME: WASHINGTON BLVD

SECONDARY	R	FAU	3D11	U	14	DIVIDED	NONE	.00	JS0001	SOUTHWESTERN BLVD	4	48I	12,525
								.04		US 1 (WB/L) SOUTHWESTERN BLVD			
						UNDIVIDED		.09			4	50I	
								.23	US0001	SOUTHWESTERN BLVD			
								.27		STRUC #3D11 HERBERT RUN			
								.27		R/R #ATK 529 536 W			
								.41			4	48I	
						DIVIDED		1.36			5	64I	
								1.44			6	68I	
								1.67	IS0695	BALTO BELTWAY			
								1.67		STRUC #3112			
						UNDIVIDED		1.85			4	44I	15,625
								2.33					8,050
								2.69		BALTO CITY LINE			

ROUTE NUMBER.....MD 7
INVENTORY DIRECTION....NORTH
NAME: PHILADELPHIA RD

SECONDARY	R	FAU	3217	U	16	UNDIVIDED	NONE	.00	US0040	PULASKI HWY	3	38I	8,650
								.04	MJ00079A	OLD PHILADELPHIA RD	2	24I	
								.89		STRUC #3017 REDHOUSE CREEK			
								1.93					10,875
						DIVIDED		2.25	MJ0588	GOLDEN RING RD	4	48I	28,625
								2.52	MJ0695	BALTO BELTWAY			32,450

* A,B = UNIMPROVED; C = GRADED & DRAINED; U,E = SOIL, GRAVEL, STONE; F,G = LOW TYPE BITUMINUS; H,I = HIGH TYPE BITUMINUS;
J = CONCRETE; K = BRICK; L = BLOCK

STATE HIGHWAY LOCATION REFERENCE

ROUTE NUMBER.....MD 7 CONTINUED
INVENTORY DIRECTION.....NORTH
NAME: PHILADELPHIA RD

COUNTY-BALTIMORE
SHA DISTRICT.....4
DATE.....12/31/97

SYSTEM	FUNC	HWY	ACCESS	MILEPOINT	MILEPOINT DESCRIPTION	MARKED LANES	SURFACE WIDTH/TYPE*	AAOT		
STATE	FEDERAL	CLASS	CTL							
SECONDARY	R	FAU 3217	U 16	OIVIDEO	NONE	2.52				
				UNOIVEO						
						2.98	STRUC #319D	4	48I	32,450
						3.16		2	22I	
						3.25		2	20I	
						4.72		2	22I	
						5.04				9,425
						5.39	STRUC #3015 WHITEMARSH RUN			
						5.50		2	24I	
					MJD892	6.50	NO NAME			
					MJD043	6.62	WHITE MARSH BLVD			
						6.62	STRUC #3218			
						6.74		2	22I	
						7.14	STRUC #3014 HONEYGO RUN			
						7.87				7,500
						9.77	STRUC #3013 BIG GUNPOWDER FALLS			
						11.32				3,900
						11.51	STRUC #3012 L GUNPOWDER FALLS			
						11.51	HARFORD CO/L			

ROUTE NUMBER.....MD 7BA
INVENTORY DIRECTION.....NORTH
NAME: OLD PHILADELPHIA RD

SECONDARY	R	NFA	U 19	UNOIVEO	NONE	.00	MJD007	PHILADELPHIA RD	2	20I	
						.04			2	24I	
						.07			1	14I	
						.13			1	16I	
						.18	JSD043	PULASKI HWY			

ROUTE NUMBER.....MD 2DA
INVENTORY DIRECTION.....NORTH
NAME: NORTH POINT RD

SECONDARY	R	NFA	U 19	UNOIVEO	NONE	.00		RAMP 6 TO MD 150	2	18I	999
						.04			2	32I	
						.15	MJD0773	CONLEY ST	2	41I	
						.34			2	30I	
						.44			2	40I	
						.51		ROAD END			

* A,B = UNIMPROVED; C = GRADED & DRAINED; O,E = SOIL, GRAVEL, STONE; F,G = LOW TYPE BITUMINUS; H,I = HIGH TYPE BITUMINUS;
J = CONCRETE; K = BRICK; L = BLOCK

STATE HIGHWAY ADMINISTRATION OF MARYLAND
 OFFICE OF PLANNING AND PRELIMINARY ENGINEERING
 BUREAU OF HIGHWAY STATISTICS

STATE HIGHWAY LOCATION REFERENCE

ROUTE NUMBER.....MD 209
 INVENTORY DIRECTION....NORTH
 NAME: NORTH POINT RD

COUNTY-BALTIMORE
 SHA DISTRICT.....4
 DATE.....12/31/87

SYSTEM	FUNC	HWY	ACCESS	MILEPOINT	MILEPOINT	DESCRIPTION	MARKED	SURFACE	AAOT			
....STATE....	..FEDERAL...	CLASS	TYPE	CTL	LANES	WIDTH/TYPE*				
SECONDARY	R	FAU	3234	U 17	UNDIVED	NONE	.00	MJ0151	NORTH POINT BLVD	1	56I	8,725
							.03			2	20I	
							.71			2	24I	
			3231				1.02					
			3234				1.07					9,200
							1.91			2	20I	4,175
							2.70			1	14I	
							2.72	MJ0150	EASTERN AVE			

ROUTE NUMBER.....MD 20C
 INVENTORY DIRECTION....NORTH
 NAME: NORTH POINT RD

SECONDARY	R	NFA		U 19	UNDIVED	NONE	.00	MJ0151	NORTH POINT BLVD	2	20I	2,875
							1.26	MJ0020E	MD 20 SPUR			
							1.30	MJ0151	NORTH POINT BLVD			

ROUTE NUMBER.....MD 20D
 INVENTORY DIRECTION....NORTH
 NAME: NORTH POINT RD

SECONDARY	R	FAU	3235	U 16	UNDIVED	NONE	.00	MJ0718	SPARROWS POINT RD	2	22I	12,500
							.19			2	24I	
							.33			2	22I	
							.44	MJ0020F	NO NAME	2	24I	
							.60		STRUC #3289 RAMP 4 FR MD 151			
							.68	MJ0695	PATAPSCO FREEWAY			
							.68		STRUC #3294			
							.72		STRUC #3288 RAMP 7 FR MD 695			
							.74	MJ0151	NORTH POINT BLVD			

ROUTE NUMBER.....MD 20E
 INVENTORY DIRECTION....NORTH
 NAME: MD 20 SPUR

SECONDARY	R	NFA		U 19	UNDIVED	NONE	.00	MJ0020C	NORTH POINT RD	2	20I	
							.04		ROAD END			

* A,B = UNIMPROVED; C = GRADED & DRAINED; D,E = SOIL, GRAVEL, STONE; F,G = LOW TYPE BITUMINUS; H,I = HIGH TYPE BITUMINUS;
 J = CONCRETE; K = BRICK; L = BLOCK

STATE HIGHWAY LOCATION REFERENCE

ROUTE NUMBER.....MD 20F
INVENTORY DIRECTION....EAST
NAME: NO NAME

COUNTY-BALTIMORE
SHA DISTRICT.....4
DATE.....12/31/87

SYSTEM	FUNC	HWY	ACCESS	MARKED	SURFACE	AADT						
STATE	FEDERAL	CLASS	TYPE	CTL	LANES	WIDTH/TYPE*						
SECONDARY	R	NFA	U	19	UNDIVIDED	NONE	.00	MJ0151	NORTH POINT BLVD	1	20I	7,999
		FAU 3236	16				.20			2	24I	
							.26		MD 151 (SB/L)			
							.26		STRUC #3206			
							.33			1	12I	
							.35	MJ0151	NORTH POINT BLVD			
							.35		STRUC #3297			
							.44			2	24I	
							.52	MJ00200	NORTH POINT RD			

ROUTE NUMBER.....MD 25
INVENTORY DIRECTION....NORTH
NAME: FALLS RD

SECONDARY	R	FAU 3181	U	16	UNDIVIDED	NONE	.00		BALTO CITY LINE	2	29I	16,050
							.12			2	24I	
							.14	MJ0746A	OLD FALLS RD	2	27I	
							.25		STRUC #3029 JONES FALLS			
							.35	MJ0746B	OLD FALLS RD	2	24I	
							1.88		STRUC #3028 JONES FALLS			
							2.08	IS0083	JONES FALLS EXPWY			
							2.08		STRUC #3051			
							2.22		STRUC #3027 JONES FALLS			
				17			2.29	MJ0133	OLD COURT RD			20,050
							2.82	IS0695	BALTO BELTWAY			
							2.82		STRUC #3151			
							2.86	MJ0025B	HILLSTEAD DR			
							3.28		STRUC #3026 JONES FALLS			
							3.58			2	34I	
		3029		16	DIVIDED	PART	3.61	MJ0025A	FALLS RD	4	48J	18,050
							3.71		STRUC #3025 DEEP RUN			16,500
							3.76	MJ0130	GREENSPRING VALLEY RD			
					UNDIVIDED	NONE	3.87			2	22I	
							4.16	MJ0131	SEMINARY AVE			10,950
		FAS 1125	R	7			4.60					
							6.67		STRUC #3024 BEAVERDAM RUN			
							8.74			2	21I	4,175
							9.80					7,275
							12.10			2	24I	
							12.27		STRUC #3023 WESTERN RUN			
							12.38			2	22I	
							12.66					7,900

* A,B = UNIMPROVED; C = GRADED & DRAINED; D,E = SOIL, GRAVEL, STONE; F,G = LOW TYPE BITUMINUS; H,I = HIGH TYPE BITUMINUS;
J = CONCRETE; K = BRICK; L = BLOCK

STATE HIGHWAY ADMINISTRATION OF MARYLAND
OFFICE OF PLANNING AND PRELIMINARY ENGINEERING
BUREAU OF HIGHWAY STATISTICS

STATE HIGHWAY LOCATION REFERENCE

ROUTE NUMBER.....MD 25 CONTINUED
INVENTORY DIRECTION.....NORTH
NAME: FALLS RD

COUNTY-BALTIMORE
SHA DISTRICT.....4
DATE.....12/31/87

SYSTEM	FUNC CLASS	HWY TYPE	ACCESS CTL	MILEPOINT	MILEPOINT DESCRIPTION	MARKED LANES	SURFACE WIDTH/TYPE*	AADT
SECONDARY R FAS 1125 R 7 UNDIVED NONE				12.79	MDD128 BUTLER RD	2	22I	5,725
				13.44	STRUC #3D22 BLACKROCK RUN			
				13.48		2	21I	
				13.99	MDD088 BLACK ROCK RD			
				15.73	STRUC #3D2D BLACKROCK RUN			
				16.08				
				18.24	MDD137 MT CARMEL RD			1,775
				19.60	STRUC #3019 GEORGES RUN			2,800
				21.41		2	22I	
				21.51		2	20I	
				21.83	CDD23 BECKLEYSVILLE RD			

ROUTE NUMBER.....MD 25A
INVENTORY DIRECTION.....NORTH
NAME: FALLS RD

SECONDARY R FAU 3D29 U 12 DIVIDED FULL				.00	ISD695 BALTO BELTWAY	4	48J	7,200
				.00	ISD083 JONES FALLS EXPWY (BACK)			
				.00	STRUC #3154			
				.58	MDD25 FALLS RD			

ROUTE NUMBER.....MD 25B
INVENTORY DIRECTION.....WEST
NAME: HILLSTEAD RD

SECONDARY R NFA U 19 UNDIVED NONE				.00	MDD25 FALLS RD	2	18H	
				.01	OPD114 HILLSTEAD RD (AHEAD)			

ROUTE NUMBER.....MD 26
INVENTORY DIRECTION.....EAST
NAME: LIBERTY RD

SECONDARY R FAP 234 R 6 UNDIVED NONE				.00	CARROLL CO/L	2	24I	17,225
				.00	STRUC #6DD2 LIBERTY RESERVOIR			
				2.03				
				2.15				17,000
				3.19				
				3.26		4	44I	29,500
				3.71				
				4.28		4	46I	
				4.50		4	44I	
				4.96		4	46I	

* A,B = UNIMPROVED; C = GRADED & DRAINED; D,E = SOIL, GRAVEL, STONE; F,G = LOW TYPE BITUMINUS; H,I = HIGH TYPE BITUMINUS;
J = CONCRETE; K = BRICK; L = BLOCK

STATE HIGHWAY ADMINISTRATION OF MARYLAND
 OFFICE OF PLANNING AND PRELIMINARY ENGINEERING
 BUREAU OF HIGHWAY STATISTICS

STATE HIGHWAY LOCATION REFERENCE

ROUTE NUMBER.....MD 26 CONTINUED
 INVENTORY DIRECTION.....EAST
 NAME: LIBERTY RD

COUNTY-BALTIMORE
 SHA DISTRICT.....4
 DATE.....12/31/97

SYSTEM	FUNC CLASS	HWY TYPE	ACCESS CTL	MILEPOINT	MILEPOINT DESCRIPTION	MARKED LANES	SURFACE WIDTH/TYPE*	AADT
SECONDARY	R FAP 234 U 14	DIVIDED	NONE	5.30		4	46I	28,650
				6.29				35,850
				7.07				39,000
				7.50				49,000
				7.97				
				8.12		4	72I	
				9.27	ISD695 BALTO BELTWAY	4	54I	42,625
				8.27	STRUC #3139			
				8.51		4	46I	
				8.75	STRUC #3021 GWYNNS FALLS			
				9.90				37,725
				9.39	STRUC #3030 GWYNNS FALLS			
				10.10				36,225
				10.32	BALTO CITY LINE			

ROUTE NUMBER.....MD 3D
 INVENTORY DIRECTION.....NORTH
 NAME: HANOVER PIKE

PRIMARY	R FAU 3575 U 14	UNDIVIDED	NONE	.00	MJD140 WESTMINSTER PIKE/REISTERSTOWN RD	2	40I	7,625
	FAP 107			.39	MJD128 BUTLER RD	2	34I	10,925
				.39	MJD795 NO NAME			
				.43				
				.48	MJD943S NO NAME	2	24I	
				1.01	STRUC #3031			
				1.01	R/R #CSX 831 665 P			
				1.86		3	24I	
		R 2		1.92		2	24I	
				2.19				
				2.52				9,000
				5.14		4	44I	
				5.19	MJDD91 EMORY RD	2	44I	9,900
				5.25		2	24I	
	FAS 1121	7		5.80				
				7.40	CARROLL CO/L			

ROUTE NUMBER.....MD 3DUL
 INVENTORY DIRECTION.....NORTH
 NAME: PROPOSED

PROPOSED	R FAP 107 R 2	UNDIVIDED	NONE	.00	MJDD30 HANOVER PIKE	2	24I	9,999
				.75	CARROLL CO/L			

* A,B = UNIMPROVED; C = GRADED & DRAINED; D,E = SOIL, GRAVEL, STONE; F,G = LOW TYPE BITUMINUS; H,I = HIGH TYPE BITUMINUS;
 J = CONCRETE; K = BRICK; L = BLOCK

STATE HIGHWAY ADMINISTRATION OF MARYLAND
 OFFICE OF PLANNING AND PRELIMINARY ENGINEERING
 BUREAU OF HIGHWAY STATISTICS

STATE HIGHWAY LOCATION REFERENCE

ROUTE NUMBER.....MD 37
 INVENTORY DIRECTION....EAST
 NAME: MCDONOGH RD

COUNTY-BALTIMORE
 SHA DISTRICT.....4
 DATE.....12/31/37

SYSTEM	FUNC	HWY	ACCESS										
....STATE....	..FEDERAL...	CLASS	TYPE	CTL	MILEPOINT	MILEPOINT DESCRIPTION	MARKED	SURFACE		AAOT	
									LANES	WIDTH/TYPE*			
SECONDARY	R	FAU	3426	U	17	UNDIVIDED	NONE	.00	C02250	MCDONOGH RD (BACK)	2	20I	7,100
								.14		STRUC #3032 GWYNNS FALLS			
								.23		STRUC #3033			
								.23		R/R #CSX 831 655 J			
								.29	IS0795	NORTHWEST EXPWY			
								.29		STRUC #3316			
								.65	C02250	MCDONOGH RD (AHEAD)			

ROUTE NUMBER.....US 40
 INVENTORY DIRECTION....EAST
 NAME: BALTO NATIONAL PIKE

SECONDARY	R	FAP	244	U	14	DIVIDED	NONE	.00		HOWARD CO/L	4	48I	36,950
								.00		STRUC #3109 PATAPSCO RIVER			
								.64			5	60I	
								.82			6	72I	
								1.56			5	72I	52,000
								1.63			6	72I	
								2.44	IS0695	BALTO BELTWAY			41,275
								2.44		STRUC #3174			
								2.85			6	76I	
								3.70			6	86I	
								3.85			6	92I	
								3.89			6	96I	
								3.98		SW BALTO CITY LINE			
								3.99		NE BALTO CITY LINE	6	68I	39,550
								3.99					
								4.05	M000078A	OLD PHILADELPHIA RD	4	68J	
								4.23	M00007	PHILADELPHIA RD	4	48I	40,000
								4.34			4	48J	
								4.50			4	48I	
								4.88		STRUC #3040 REDHOUSE CREEK			
								4.99			4	48J	
								5.16			4	48I	
								6.74	M00695	BALTO BELTWAY			44,500
								6.74		STRUC #3191			
								6.87			5	60I	
								7.05			4	48I	
								7.13		STRUC #3039 STEMMERS RUN			
								7.25					41,000
								7.62		STRUC #3038			
								8.07	M00700	MARTIN BLVD			26,000

* A,B = UNIMPROVED; C = GRADED & DRAINED; D,E = SOIL, GRAVEL, STONE; F,G = LOW TYPE BITUMINUS; H,I = HIGH TYPE BITUMINUS;
 J = CONCRETE; K = BRICK; L = BLOCK

STATE HIGHWAY LOCATION REFERENCE

ROUTE NUMBER.....US 40 CONTINUED
INVENTORY DIRECTION....EAST
NAME: PULASKI HWY

COUNTY-BALTIMORE
SHA DISTRICT.....4
DATE.....12/31/87

SYSTEM	FUNC	HWY	ACCESS	MILEPOINT	MILEPOINT	DESCRIPTION	MARKED	SURFACE	AADT
STATE	FEDERAL	CLASS	TYPE	CTL			LANES	WIDTH/TYPE*	
SECONDARY	R	FAP	125	U	14	DIVIDED NONE			
					8.07	STRUC #3106	4	48I	26,000
					8.96		4	48J	
					9.09		4	48I	
					9.63		4	48J	
					9.80		4	48I	21,625
					10.28	STRUC #3037 WHITE MARSH RUN			
					10.95	MD0043 WHITE MARSH BLVD			36,925
					10.95	STRUC #3216			
					11.31	STRUC #3036 HONEYGO RUN			
					11.35		4	48J	
					11.46		4	48I	
					13.02		4	48J	
					13.19		4	48I	25,000
					14.29	STRUC #3035 GUNPOWDER FALLS			
					15.53	STRUC #3034 L GUNPOWDER FALLS			
					15.53	HARFORD CO/L			

ROUTE NUMBER.....MD 41
INVENTORY DIRECTION....NORTH
NAME: PERRING PKWY

SECONDARY	R	FAP	123	U	12	DIVIDED PART			
					.00	BALTO CITY LINE	6	72I	27,000
					.86		6	60I	
					.95	STRUC #3221 HERRING RUN			
					1.04		4	48I	33,975
					1.44	STRUC #3219 HERRING RUN			
					2.01		4	54I	
		FAU	3572		2.27	ISD695 BALTO BELTWAY			26,000
					2.27	STRUC #3167			
					2.50	CO140J JOPPA RD			
					2.50	END STATE MAINTENANCE			
				16	UNDIVIDED NONE				
					2.59	CO3527 SATYR HILL RD	2	36I	
					2.59	BEGIN STATE MAINTENANCE			
					2.97	CO3534 WALTHAM WOODS RD			

ROUTE NUMBER.....MD 43
INVENTORY DIRECTION....EAST
NAME: WHITE MARSH BLVD

SECONDARY	R	FAU	3651	U	12	DIVIDED FULL			
					.00	CO6208 HONEYGO BLVD	4	48I	19,625
					.08		4	48J	
					.54		4	48I	

* A, B = UNIMPROVED; C = GRADED & DRAINED; D, E = SOIL, GRAVEL, STONE; F, G = LOW TYPE BITUMINUS; H, I = HIGH TYPE BITUMINUS;
J = CONCRETE; K = BRICK; L = BLOCK

STATE HIGHWAY ADMINISTRATION OF MARYLAND
 OFFICE OF PLANNING AND PRE-IMINARY ENGINEERING
 BUREAU OF HIGHWAY STATISTICS

STATE HIGHWAY LOCATION REFERENCE

ROUTE NUMBER.....MD 43 CONTINUED
 INVENTORY DIRECTION....EAST
 NAME: WHITE MARSH BLVD

COUNTY-BALTIMORE
 SHA DISTRICT.....4
 DATE.....12/31/87

SYSTEM	FUNC	HWY	ACCESS	MILEPOINT	MILEPOINT DESCRIPTION	MARKED	SURFACE	AADT			
....STATE....	..FEDERAL...	CLASS	TYPE	CTL		LANES	WIDTH/TYPE*				
SECONDARY	R	FAU 3651	U 12	DIVIDED	FULL	.56	ISDD95	J F K MEM HWY	4	48I	19,625
						.56		STRUC #3DD9			
						1.13	MJDD07	PHILADELPHIA RD			
						1.13		STRUC #3218			
						1.42			2	48I	
						1.44		STRUC #3217			
						1.44		R/R #CSX 14D 820 H			
				UNDIVIDED		1.45			2	30I	
	NFA		19		NONE	1.52	JSDD40	PULASKI HWY			
						1.52		STRUC #3216			
						1.61		ROAD END			

ROUTE NUMBER.....MD 43UL
 INVENTORY DIRECTION....EAST
 NAME: PROPOSED

PROPOSED	R	FAU 3651	U 12	UNDIVIDED	NONE	.00	ISD695	BALTO BELTWAY	4	48I	19,999
						2.30	MJDD43	WHITE MARSH BLVD			

ROUTE NUMBER.....MD 45
 INVENTORY DIRECTION....NORTH
 NAME: YORK RD

SECONDARY	R	FAU 3D25	U 14	UNDIVIDED	NONE	.00		BALTO CITY LINE	4	54I	23,425
						.12			4	45I	
						.76			4	48I	
						.91			4	45I	
						1.29					28,000
				DIVIDED		1.55			4	48I	
						1.66			4	50I	22,275
				UNDIVIDED		1.73			4	45I	
				DIVIDED		2.07			4	47I	
	NFA		19			2.12	MJD146	DULANEY VALLEY RD			
				UNDIVIDED		2.14			4	40I	
	FAU 3D21		17			2.26			4	48I	
			14			2.55					
				DIVIDED		2.75					
						2.86			4	54I	
						3.03	MJDD045A	WEST RD			
						3.10	ISD695	BALTO BELTWAY			
						3.10		STRUC #3164			
						3.28			4	47I	36,250

* A,B = UNIMPROVED; C = GRADED & DRAINED; D,E = SOIL, GRAVEL, STONE; F,G = LOW TYPE BITUMINUS; H,I = HIGH TYPE BITUMINUS;
 J = CONCRETE; K = BRICK; L = BLOCK

STATE HIGHWAY ADMINISTRATION OF MARYLAND
OFFICE OF PLANNING AND PRE-IMINARY ENGINEERING
BUREAU OF HIGHWAY STATISTICS

STATE HIGHWAY LOCATION REFERENCE

ROUTE NUMBER.....MD 45 CONTINUED
INVENTORY DIRECTION....NORTH
NAME: YORK RD

COUNTY-BALTIMORE
SHA DISTRICT.....4
DATE.....12/31/87

SYSTEM	FUNC	HWY	ACCESS	MILEPOINT	MILEPOINT DESCRIPTION	MARKED LANES	SURFACE WIDTH/TYPE*	AADT
STATE	FEDERAL	CLASS	CTL					
SECONDARY	R	FAU 3021	U 14	DIVIDED	NONE	3.40		
						4	44I	36,250
					MJD131 SEMINARY AVE	4	48I	34,450
						4	56I	
						4	48I	21,725
						4	52I	
								23,688
						4	48I	
				UNDIVIDED		4	45I	
						4	48I	
						4	54I	
						4	45I	
						2	24I	
				DIVIDED				
				UNDIVIDED				23,275
						2	29I	
						2	27J	
					MJD887 NO NAME			
					MJD887 NO NAME			
					STRUC #3108			
					MJD887A NO NAME			
					STRUC #3108			
					MJD887A NO NAME			
					STRUC #3108			
					MJD887A NO NAME	2	24I	
					STRUC #3043 BEAVER DAM RUN			
				DIVIDED		3	36I	
						4	48I	
	FAP 276							
	FAU 3639	16			MJD145 ASHLAND RD	2	28I	20,075
				UNDIVIDED		2	24I	10,925
					STRUC #3042 WESTERN RUN			
	FAS 1131	R 7		DIVIDED		2	22I	
				UNDIVIDED		2	24I	
				DIVIDED		2	29I	
						2	32I	
						3	36I	
				UNDIVIDED		3	39I	
						2	24I	
					STRUC #3041 PINEY CREEK			
								4,325
	FAP 278	6			MJD138 MONKTON RD			
	FAS 1131	7			MJD137 MT CARMEL RD			3,800

* A,B = UNIMPROVED; C = GRADED & DRAINED; D,E = SOIL, GRAVEL, STONE; F,G = LOW TYPE BITUMINUS; H,I = HIGH TYPE BITUMINUS;
J = CONCRETE; K = BRICK; L = BLOCK

STATE HIGHWAY ADMINISTRATION OF MARYLAND
OFFICE OF PLANNING AND PRELIMINARY ENGINEERING
BUREAU OF HIGHWAY STATISTICS

STATE HIGHWAY LOCATION REFERENCE

ROUTE NUMBER.....MD 45 CONTINUED
INVENTORY DIRECTION.....NORTH
NAME: YORK RD

COUNTY-BALTIMORE
SHA DISTRICT.....4
DATE.....12/31/87

SYSTEM	FUNC	HWY	ACCESS	MILEPOINT	MILEPOINT	DESCRIPTION	MARKED	SURFACE	AADT
....STATE....	..FEDERAL...	CLASS	TYPE	CTL	LANES	WIDTH/TYPE*	
SECONDARY	R FAS 1131	R 7	UNDIVIDED	NONE	17.91	STRUC #3048 GUNPOWDER FALLS	2	24I	3,800
					19.75	4JD463A FREDERICK RD			
					19.80	STRUC #3047 LITTLE FALLS			
					19.87	STRUC #3046			
			DIVIDED		20.07	4JD463B YORK RD			
					20.82		4	48I	
			UNDIVIDED		21.08	ISDD83 HARRISBURG EXPWY			3,000
					21.08	STRUC #321D			
			DIVIDED		21.41		2	24I	
					24.50		4	48I	2,625
			UNDIVIDED		24.54	4JD439 OLD YORK RD			
					24.70		2	24I	
					25.54				6,200
					25.58	4JD409 FREELAND RD/HARRIS MILL RD			
					25.79	PENNSYLVANIA ST/L			

ROUTE NUMBER.....MD 45A
INVENTORY DIRECTION.....SOUTH
NAME: WEST RD

SECONDARY	R NFA	U 17	UNDIVIDED	NONE	.00	4JDD45 YORK RD	2	42J	7,099
					.11	CJ1149 WEST RD (AHEAD)			

ROUTE NUMBER.....IS 7D
INVENTORY DIRECTION.....EAST
NAME: NO NAME

PRIMARY	R FAI 7D U 11	DIVIDED	FULL		.00	HOWARD CO/L	6	72J	57,000
					.00	STRUC #3229 PATAPSCO RIVER			
					.46	STRUC #3228 FOREST & PARKS RD			
					2.34	CJ2000 ROLLING RD	6	72I	
					2.34	STRUC #3227			
					2.89	ISD695 BALTO BELTWAY			18,575
					2.89	STRUC #3127			
					3.40		9	99I	
					3.42	CJ2501 WOODLAWN DR			
					3.42	STRUC #324D			
					3.64		8	96I	
					4.39	CJ2621 INGLESIDE AVE			
					4.39	STRUC #3239			
					4.66	CJ24DD SECURITY BLVD			
					4.66	STRUC #3241			

* A,B = UNIMPROVED; C = GRADED & DRAINED; D,E = SOIL, GRAVEL, STONE; F,G = LOW TYPE BITUMINUS; H,I = HIGH TYPE BITUMINUS;
J = CONCRETE; K = BRICK; L = BLOCK

STATE HIGHWAY LOCATION REFERENCE

ROUTE NUMBER.....IS 70 CONTINUED
 INVENTORY DIRECTION....EAST
 NAME: NO NAME

COUNTY-BALTIMORE
 SHA DISTRICT.....4
 DATE.....12/31/87

SYSTEM	FUNC	HWY	ACCESS	MILEPOINT	MILEPOINT	DESCRIPTION	MARKED LANES	SURFACE WIDTH/TYPE*	AADT		
....STATE....	..FEDERAL...	CLASS	TYPE	CTL		
PRIMARY	R	FAI	70	U	11	DIVIDED FULL	4.70	BALTO CITY LINE	8	96I	18,575
ROUTE NUMBER.....IS 83											
INVENTORY DIRECTION....NORTH											
NAME: JONES FALLS EXPWY											
PRIMARY	R	FAI	83	U	11	DIVIDED FULL	.00	BALTO CITY LINE	6	72J	88,000
							.10		7	84J	
							.87		6	72J	
							1.04	CJ1496 OLD PIMLICO RD			
							1.04	STRUC #3078			
							1.30		7	84J	
							1.92		6	72J	
							1.95	STRUC #30S1 JONES FALLS			
							1.99	FALLS RD			
							2.27	CJ1474 RUXTON RD			60,125
							2.27	STRUC #3082			
							2.34		7	84J	
							2.73		4	48J	
							3.04	IS069S BALTO BELTWAY	6	72J	146,282
							3.04				
							3.04	MJ0025A FALLS RD			
							3.04	STRUC #31S4			
							3.24		7	84J	
							3.30	CJ1400 JOPPA RD			
							3.30	STRUC #31S6			
							3.56		8	96J	
							4.09	CJ1117 THORNTON RD	8	96I	
							4.09	STRUC #31S7			
							4.36		6	72I	
							4.54		4	48I	95,425
							4.56	IS069S BALTO BELTWAY			
							4.56	STRUC #31S8			
							4.76		6	72I	
							4.87	MJ0131 SEMINARY AVE			
							4.87	STRUC #3076			
							5.90	CJ0810 TIMONIUM RD			
							5.90	STRUC #3064			
							5.67	STRUC #3063 ZINKS RD			
							7.32	CJ0773 PADONIA RD			54,000
							7.32	STRUC #3062			
							9.05	STRUC #3061 BEAVERDAM RUN			

* A,B = UNIMPROVED; C = GRADED & DRAINED; D,E = SOIL, GRAVEL, STONE; F,G = LOW TYPE BITUMINUS; H,I = HIGH TYPE BITUMINUS;
 J = CONCRETE; K = BRICK; L = BLOCK

STATE HIGHWAY ADMINISTRATION OF MARYLAND
 OFFICE OF PLANNING AND PRELIMINARY ENGINEERING
 BUREAU OF HIGHWAY STATISTICS

STATE HIGHWAY LOCATION REFERENCE

ROUTE NUMBER.....IS 83 CONTINUED
 INVENTORY DIRECTION....NORTH
 NAME: HARRISBURG EXPWY

COUNTY-BALTIMORE
 SHA DISTRICT.....4
 DATE.....12/31/87

SYSTEM		FUNC CLASS	HWY TYPE	ACCESS CTL	MILEPOINT	MILEPOINT DESCRIPTION	MARKED LANES	SURFACE WIDTH/TYPE*	AADT
STATE	FEDERAL								
PRIMARY	R FAI	93 U 11	DIVIDED	FJLL	9.60	CJ0434 BEAVEROAM RD	6	72I	54,000
					9.60	STRUC #3060			
					10.00	STRUC #3059 OREGON BRANCH			
		R 1			10.50	CJ0438 SHAWAN RD			36,125
					10.50	STRUC #3293 & #3508			
					11.15		5	61I	
					11.27		4	49I	
					11.59	STRUC #3057 WESTERN RUN			
					12.41	CJ0201 THORNTON MILL RD			
					12.41	STRUC #3056			
					13.32	CJ0208 QUAKER BOTTOM RD			
					13.32	STRUC #3055			
					14.33	CJ0197 BELFAST RD			32,525
					14.33	STRUC #3054			
					14.84	STRUC #3053 BUFFALO CREEK			
					15.43	CJ0219 COLD BOTTOM RD			
					15.43	STRUC #3052			
					17.26		4	48I	
					17.64	MJ0137 MT CARMEL RD			37,550
					17.64	STRUC #3050			
					18.70	CJ6122 BUNKER HILL RD			
					18.70	STRUC #3049			
					19.55	STRUC #3215 GUNPOWDER RIVER			
					19.58		4	50I	
					20.98	CJ0070 MIDDLETOWN RD	4	48I	
					20.98	STRUC #3214			
					21.89	STRUC #3213 OWL BRANCH			
					22.02	CJ0071 DAIRY RD			
					22.02	STRUC #3212			
					22.46	STRUC #3211 LITTLE FALLS			
					23.01	MJ0045 YORK RD			
					23.01	STRUC #3210			
					23.04				27,875
					25.08	CJ0084 DOWNES RD			
					25.08	STRUC #3209			
					26.60	MJ0439 OLD YORK RD			
					26.60	STRUC #3208			
					27.73	MJ0409 FREELAND RD			
					27.73	STRUC #3207			
					27.88	PENNSYLVANIA ST/L			

* A,B = UNIMPROVED; C = GRADED & DRAINED; D,E = SOIL, GRAVEL, STONE; F,G = LOW TYPE BITUMINUS; H,I = HIGH TYPE BITUMINUS;
 J = CONCRETE; K = BRICK; L = BLOCK

STATE HIGHWAY LOCATION REFERENCE

ROUTE NUMBER.....MD 38
 INVENTORY DIRECTION....EAST
 NAME: BLACKROCK RD

COUNTY-BALTIMORE
 SHA DISTRICT.....4
 DATE.....12/31/87

STATE	SYSTEM	FEDERAL	FUNC CLASS	HWY TYPE	ACCESS CTL	MILEPOINT	MILEPOINT DESCRIPTION	MARKED LANES	SURFACE WIDTH/TYPE*	AADT
SECONDARY	R	FAS	1133 R 7	UNDIVIDED	NONE	.00 5.90 6.95	CARROLL CO/L STRUC #3045 INDIAN RUN FALLS RD	2	20I	3,099

ROUTE NUMBER.....MD 91
 INVENTORY DIRECTION....NORTH
 NAME: EMORY RD

SECONDARY	R	FAS	1140 R 7	UNDIVIDED	NONE	.00 1.43	CARROLL CO/L HANOVER RD	2	15J	1,299
-----------	---	-----	----------	-----------	------	-------------	----------------------------	---	-----	-------

ROUTE NUMBER.....IS 95
 INVENTORY DIRECTION....NORTH
 NAME: NO NAME

PRIMARY	R	FAI	95 U 11	DIVIDED	FJLL	.00 .00 .79 .79 .95 .95 1.57 1.57 1.71 1.79 1.79 1.88 1.94 1.94 1.94 2.46 2.46 2.78 2.78 2.95 3.30 3.30 3.62 3.63 3.63 4.30 4.30	HOWARD CO/L STRUC #3243 PATAPSCO RIVER METROPOLITAN BLVD STRUC #3253 SELFORD RD STRUC #3254 OAKLAND RD STRUC #3265 STRUC #3264 WEST BRANCH CARVILLE AVE STRUC #3263 STRUC #3262 EAST BRANCH SOUTHWESTERN BLVD STRUC #3261 R/R #ATK 529 535 P SULPHUR SPRING RD STRUC #3260 BALTO BELTWAY STRUC #3198	8	96J	74,000 74,900 74,000
							ISD195 CJ3118 CJ3090 CJ3060 JS0001 CJ3071 IS0695 CJ4417			
							CHESACO AVE STRUC #3230	8	96I	98,000

NAME: J F K MEM HWY

* A,B = UNIMPROVED; C = GRADED & DRAINED; D,E = SOIL, GRAVEL, STONE; F,G = LOW TYPE BITUMINUS; H,I = HIGH TYPE BITUMINUS;
 J = CONCRETE; K = BRICK; L = BLOCK

STATE HIGHWAY ADMINISTRATION OF MARYLAND
OFFICE OF PLANNING AND PRELIMINARY ENGINEERING
BUREAU OF HIGHWAY STATISTICS

PAGE..... 16

STATE HIGHWAY LOCATION REFERENCE

ROUTE NUMBER.....IS 9S CONTINUED
INVENTORY DIRECTION....NORTH
NAME: J F K MEM HWY

COUNTY-BALTIMORE
SHA DISTRICT.....4
DATE.....12/31/97

.....STATE.....	SYSTEM		..FEDERAL...	FUNC CLASS	HWY TYPE	ACCESS CTL	MILEPOINT	MILEPOINT DESCRIPTION	MARKED LANES	SURFACE WIDTH/TYPE*	AADT
	R	FAI									
PRIMARY	R	FAI	95	U 11	DIVIDED	FJLL	5.20	CJ4356 HAZELWOOD AVE	8	96I	98,000
							5.20	STRUC #3231			
							5.69	MJD588 KENWOOD AVE			
							5.69	STRUC #3232			
							5.86		7	84I	
							5.98		6	72I	
							6.10		5	60I	
							6.41	IS0695 BALTO BELTWAY	6	60I	
							6.41	STRUC #3182 & #3187			
							6.62		5	60I	
							7.03	CJ4458 ROSSVILLE BLVD			
							7.03	STRUC #3233			
							7.48	CJ4189 KING AVE			
							7.48	STRUC #3235			
							7.68		6	72I	
							8.97	STRUC #3234 CAMPBELL RD			
							9.19	STRUC #3236 WHITE MARSH RUN			
							9.62	END STATE MAINTENANCE			
							9.62	BEGIN TOLL MAINTENANCE			94,875
							9.63	MJDC43 WHITE MARSH BLVD			
							9.63	STRUC #3009			
							10.46	CJ4033 COWENTON AVE			
							10.46	STRUC #BX008			
							11.16	CJ4021 JOPPA RD			
							11.16	STRUC #BX015			
							12.35	CJ6112 NEW FORGE RD			
							12.35	STRUC #BX027			
			R	1			12.95	STRUC #BX033 BIG GUNPOWDER FALLS			
							13.33	CJ3940 RAPHAEL RD			
							13.33	STRUC #BX036			
							14.36	CJ3927 BRAOSHAW RD			
							14.36	STRUC #BX047			
							15.19	STRUC #BX055 L GUNPOWDER FALLS			
							15.19	HARFORD CO/L			

ROUTE NUMBER.....MD 12S
INVENTORY DIRECTION....EAST
NAME: OLD COURT RD

SECONDARY	R	FAS	115S	R	7	UNDIVIDED	NONE	.00	HOWARD CO/L	2	24J	1,099
								.05	STRUC #3D65 PATAPSCO RIVER			
								.13		2	22I	

* A,B = UNIMPROVED; C = GRADED & DRAINED; D,E = SOIL, GRAVEL, STONE; F,G = LOW TYPE BITUMINUS; H,I = HIGH TYPE BITUMINUS;
J = CONCRETE; K = BRICK; L = BLOCK

STATE HIGHWAY LOCATION REFERENCE

ROUTE NUMBER.....MD 125 CONTINUED
 INVENTORY DIRECTION....EAST
 NAME: OLD COURT RD

COUNTY-BALTIMORE
 SHA DISTRICT.....4
 DATE.....12/31/87

SYSTEM	FUNC	HWY	ACCESS	MILEPOINT	MILEPOINT	DESCRIPTION	MARKED	SURFACE	AADT
STATE	FEDERAL	CLASS	CTL				LANES	WIDTH/TYPE*	
SECONDARY	R	FAS 1155	R 7	UNDIVIDED	NONE	.15 MJD125A OLD MD 125	2	22I	1,099
		FAU 3169	U 16			.23	2	20I	
						2.16			
						3.31			
						3.53 CCJ1700 STRUC #3D66 BRICE RUN OLD COURT RD (AHEAD)			
ROUTE NUMBER.....MD 125A INVENTORY DIRECTION....EAST NAME: OLD MD 125									
SECONDARY	R	NFA	R 9	UNDIVIDED	NONE	.00 ROAD END	2	20I	
						.14 MJD025 OLD COURT RD			
ROUTE NUMBER.....MD 126 INVENTORY DIRECTION....EAST NAME: GWYNN OAK AVE									
SECONDARY	R	FAU 3395	U 17	UNDIVIDED	NONE	.00 CCJ1900 WINDSOR MILL RD	2	34I	21,000
		3156	16	DIVIDED		.14	2	36I	
				UNDIVIDED		.16	4	52I	
				DIVIDED		.26	3	48I	
				DIVIDED		.59	4	46I	
				UNDIVIDED		.80 STRUC #3D67 GWYNNS FALLS			
						1.05	2	66I	
						1.09 BALTO CITY LINE			
ROUTE NUMBER.....MD 127 INVENTORY DIRECTION....NORTH NAME: CHATSWORTH AVE									
SECONDARY	R	FAU 3436	U 17	UNDIVIDED	NONE	.00 MJD140 REISTERSTOWN RD	2	34I	4,300
						.06	2	20I	
						.86 CJD460 WABASH AVE			
ROUTE NUMBER.....MD 128 INVENTORY DIRECTION....EAST NAME: BUTLER RD									
SECONDARY	R	FAP 276	U 14	UNDIVIDED	NONE	.00 MJD030 HANOVER PIKE	2	36I	15,075
				DIVIDED		.00 MJD795 NO NAME (BACK)			
				UNDIVIDED		.04	2	31I	
						.08	2	34I	

* A,B = UNIMPROVED; C = GRADED & DRAINED; D,E = SOIL, GRAVEL, STONE; F,G = LOW TYPE BITUMINUS; H,I = HIGH TYPE BITUMINUS;
 J = CONCRETE; K = BRICK; L = BLOCK

STATE HIGHWAY ADMINISTRATION OF MARYLAND
 OFFICE OF PLANNING AND PRELIMINARY ENGINEERING
 BUREAU OF HIGHWAY STATISTICS

STATE HIGHWAY LOCATION REFERENCE

ROUTE NUMBER.....MD 128 CONTINUED
 INVENTORY DIRECTION....EAST
 NAME: BUTLER RD

COUNTY-BALTIMORE
 SHA DISTRICT.....4
 DATE.....12/31/87

SYSTEM	FUNC	HWY	ACCESS	MILEPOINT	MILEPOINT DESCRIPTION	MARKED LANES	SURFACE WIDTH/TYPE*	AADT		
....STATE....	..FEDERAL...	CLASS	CTL							
SECONDARY	R	FAP	276 U 14	UNDIVED	NONE	.48	STRUC #3071	2	34I	15,075
			R 6			.48	R/R #CSX 831 664 H			
						.70				
						.95				
						1.16		3	34I	
						1.27		2	24I	
						3.06		2	20I	1,850
						4.61	STRUC #3070 SLADE RUN			
						5.25	STRUC #3069 MCGILL RUN			
						7.61	STRUC #3068 PINEY RUN			
							FALLS RD			

ROUTE NUMBER.....MD 129
 INVENTORY DIRECTION....NORTH
 NAME: PARK HEIGHTS AVE

SECONDARY	R	FAU	3019 U 16	UNDIVED	NONE	.00	C01577	SLADE AVE	2	33I	30,825
						.05			2	24I	
						.47			4	34I	
						.56			3	38I	
						.67	M00133	OLD COURT RD	4	52I	17,500
						.71			4	48I	
						.81			2	24I	
						1.31			4	48I	
						1.37	M00129A	RADIO TOWER RD			
						1.42	ISD695	BALTO BELTWAY			18,000
						1.42		STRUC #3147			
						1.54			2	24I	
						1.71					
						2.71		STRUC #3073 JONES FALLS			
						2.98	M00130	GREENSPRING VALLEY RD			
						3.29			2	20I	
						4.79		STRUC #3072 NORTH BRANCH			
						5.00					2,000
						7.99	C00446	GARRISON FOREST RD			

ROUTE NUMBER.....MD 129A
 INVENTORY DIRECTION....EAST
 NAME: RADIO TOWER RD

SECONDARY	R	NFA	U 19	UNDIVED	NONE	.00	M00129	PARK HEIGHTS AVE	2	24I	
						.48	C01600	STEVENSON RD			

* A,B = UNIMPROVED; C = GRADED & DRAINED; D,E = SOIL, GRAVEL, STONE; F,G = LOW TYPE BITUMINUS; H,I = HIGH TYPE BITUMINUS;
 J = CONCRETE; K = BRICK; L = BLOCK

STATE HIGHWAY ADMINISTRATION OF MARYLAND
OFFICE OF PLANNING AND PRELIMINARY ENGINEERING
BUREAU OF HIGHWAY STATISTICS

STATE HIGHWAY LOCATION REFERENCE

ROUTE NUMBER.....MD 130
INVENTORY DIRECTION....EAST
NAME: GREENSPRING VALLEY RD

COUNTY-BALTIMORE
SHA DISTRICT.....4
DATE.....12/31/87

SYSTEM	FUNC	HWY	ACCESS	MILEPOINT	MILEPOINT	DESCRIPTION	MARKED	SURFACE	AADT		
....STATE....	..FEDERAL...	CLASS	TYPE	CTL	LANES	WIDTH/TYPE*			
SECONDARY	R	FAU	3174	U	16	UNDIVIDED NONE	.00	MJ0140 REISTERSTOWN RD	3	36I	5,725
							.03		2	20I	
		FAS	1138	R	7		.31				7,900
							1.42		2	24I	
							1.74	MJ0129 PARK HEIGHTS AVE	2	20I	6,700
							2.65				6,500
							3.24	STRUC #3074 NORTH BRANCH			
							4.41				7,525
							5.57	MJ0025 FALLS RD			

ROUTE NUMBER.....MD 131
INVENTORY DIRECTION....EAST
NAME: SEMINARY AVE

SECONDARY	R	FAU	3192	U	16	UNDIVIDED NONE	.00	MJ0025 FALLS RD	2	20I	8,700
						DIVIDED	.23		2	24I	
						UNDIVIDED	.39				5,875
							.72		2	20I	
							1.35		2	40I	9,525
							1.50		2	33I	
							1.63		2	24I	
							1.86	IS0083 HARRISBURG EXPWY			
							1.86	STRUC #3076			
							2.00		2	20I	
							2.25		2	28I	10,525
							2.52		2	21I	
							3.02		3	46I	
							3.06	MJ0045 YDRK RD			

ROUTE NUMBER.....MD 133
INVENTORY DIRECTION....EAST
NAME: OLD COURT RD

SECONDARY	R	FAU	3168	U	16	DIVIDED NONE	.00	MJ0129 PARK HEIGHTS AVE	4	48I	8,025
						UNDIVIDED	.07		3	54I	
							.10		2	22I	
							1.92		2	36I	7,675
							2.04		2	21I	
							2.92		2	30I	
							3.08		2	21I	
							3.20	STRUC #3077 SLAUGHTERHOUSE BRANCH			
							3.31	MJ0025 FALLS RD			

* A,B = UNIMPROVED; C = GRADED & DRAINED; D,E = SOIL, GRAVEL, STONE; F,G = LOW TYPE BITUMINUS; H,I = HIGH TYPE BITUMINUS;
J = CONCRETE; K = BRICK; L = BLOCK

STATE HIGHWAY ADMINISTRATION OF MARYLAND
OFFICE OF PLANNING AND PRELIMINARY ENGINEERING
BUREAU OF HIGHWAY STATISTICS

STATE HIGHWAY LOCATION REFERENCE

ROUTE NUMBER.....MD 134
INVENTORY DIRECTION....NORTH
NAME: BELLONA AVE

COUNTY-BALTIMORE
SHA DISTRICT.....4
DATE.....12/31/87

SYSTEM	FUNC	HWY	ACCESS	MILEPOINT	MILEPOINT DESCRIPTION	MARKED	SURFACE	AADT			
STATE	FEDERAL	CLASS	TYPE	CTL		LANES	WIDTH/TYPE*				
SECONDARY	R	FAU	3187	U 17	DIVIDED NONE	.00	4J0139	CHARLES ST	3	36I	5,075
					UNDIVIDED	.04			2	24I	
						1.48			2	26I	
						1.63	CO1474	RUXTON RD			

ROUTE NUMBER.....MD 137
INVENTORY DIRECTION....EAST
NAME: MT CARMEL RD

SECONDARY	R	FAP	278	R 6	UNDIVIDED NONE	.00	CO0003	GUNPOWDER RD	2	22I	2,300
						.24		STRUC #3080 PEGGYS RUN			
						1.87	4J0025	FALLS RD			4,275
						7.72			2	24I	
						7.94	IS0083	HARRISBURG EXPWY			9,500
						7.94		STRUC #3050			
						8.05	4J0889	NO NAME			
						8.46			3	30I	
						8.50	4J0045	YORK RD			

ROUTE NUMBER.....MD 138
INVENTORY DIRECTION....EAST
NAME: MONKTON RD

SECONDARY	R	FAP	278	R 6	UNDIVIDED NONE	.00	4J0045	YORK RD	2	24I	3,200
						2.84		END STATE MAINTENANCE			
						2.84	CO0224	MONKTON RD (AHEAD)			
						3.27			2	18I	
						3.27					
						3.27	CO0224	BEGIN STATE MAINTENANCE			
						3.27		MONKTON RD (BACK)			
						4.78			2	20I	
						5.02					875
						6.12	4J0562	TROYER RD			1,750
						6.12					
						7.12					1,050
						8.31		HARFORD CO/L			

ROUTE NUMBER.....MD 139
INVENTORY DIRECTION....NORTH
NAME: CHARLES ST

SECONDARY	R	FAU	3023	U 14	UNDIVIDED NONE	.00		BALTO CITY LINE	4	54I	29,925
-----------	---	-----	------	------	----------------	-----	--	-----------------	---	-----	--------

* A,B = UNIMPROVED; C = GRADED & DRAINED; D,E = SOIL, GRAVEL, STONE; F,G = LOW TYPE BITUMINUS; H,I = HIGH TYPE BITUMINUS;
J = CONCRETE; K = BRICK; L = BLOCK

STATE HIGHWAY ADMINISTRATION OF MARYLAND
OFFICE OF PLANNING AND PRELIMINARY ENGINEERING
BUREAU OF HIGHWAY STATISTICS

STATE HIGHWAY LOCATION REFERENCE

ROUTE NUMBER.....MD 139 CONTINUED
INVENTORY DIRECTION....NORTH
NAME: CHARLES ST

COUNTY-BALTIMORE
SHA DISTRICT.....4
DATE.....12/31/87

SYSTEM -	FUNC	HWY	ACCESS	MILEPOINT	MILEPOINT DESCRIPTION	MARKED	SURFACE	AADT					
....STATE....	..FEDERAL...	CLASS	TYPE	CTL		LANES	WIDTH/TYPE*						
SECONDARY	R	FAU	3D23	U	14	UNDIVIDED	NONE	.35					
								.73	MJD134	BELLONA AVE	4	54I	30,000
								1.82			4	48I	
								2.31			5	60I	35,950
								2.45			4	48I	
								3.10	CJ1400	JOPPA RD			
								3.10		STRUC #3079			
								3.43			4	54I	
								3.48	ISD695	BALTO BELTWAY			
								3.48		STRUC #3160			
								3.56	CJ1054	BELLONA AVE			

ROUTE NUMBER.....MD 140
INVENTORY DIRECTION....NORTH
NAME: REISTERSTOWN RD

SECONDARY	R	FAU	3D17	U	16	UNDIVIDED	NONE	.00		BALTO CITY LINE	4	48I	32,000
								.09			2	46I	
								.54			2	40I	
								1.17			4	40I	
								1.25			4	50I	
						DIVIDED		1.36			4	40I	33,000
								1.51					42,650
								1.83			4	48I	
					14			1.95	ISD695	BALTO BELTWAY			41,875
								1.95		STRUC #3146			
						UNDIVIDED		2.05			4	40I	
								2.23					
						DIVIDED		2.53	MJD400	MT WILSON LA			
								2.86					
						UNDIVIDED		3.13					24,375
								3.59					
						DIVIDED		3.75	MJD130	GREENSPRING VALLEY RD			
								3.84					29,125
								5.14			4	48I	33,025
						UNDIVIDED		5.26			4	40I	
								5.35	MJD940	OWINGS MILLS BLVD			
								5.35		STRUC #3331			
								5.41		R/R #CSX 831 657 X			
						DIVIDED		5.42			4	46I	
								5.46		R/R #CSX 831 658 E	4	44I	
								5.55		STRUC #3084 GWYNNS FALLS			

* A, B = UNIMPROVED; C = GRADED & DRAINED; D, E = SOIL, GRAVEL, STONE; F, G = LOW TYPE BITUMINUS; H, I = HIGH TYPE BITUMINUS;
J = CONCRETE; K = BRICK; L = BLOCK

STATE HIGHWAY ADMINISTRATION OF MARYLAND
 OFFICE OF PLANNING AND PRELIMINARY ENGINEERING
 BUREAU OF HIGHWAY STATISTICS

STATE HIGHWAY LOCATION REFERENCE

ROUTE NUMBER.....MD 140 CONTINUED
 INVENTORY DIRECTION.....NORTH
 NAME: REISTERSTOWN RD

COUNTY-BALTIMORE
 SHA DISTRICT.....4
 DATE.....12/31/87

.....STATE.....	SYSTEM ..FEDERAL...	FUNC CLASS	HWY TYPE	ACCESS CTL	MILEPOINT	MILEPOINT DESCRIPTION	MARKED LANES	SURFACE WIDTH/TYPE*	AAOT
SECONDARY	R FAU	3017 U 14	UNOIVED DIVIDED UNOIVED DIVIDED	NONE	5.78 6.10 6.22 6.73 8.08 8.44		4 4 4 4	40I 48I 40I 44I	33,025
NAME: MAIN ST									
			UNOIVED DIVIDED UNOIVED		8.44 8.58 8.72 9.02 9.72 9.86 9.92 9.92	MJ0127 CHATSWORTH AVE MJ0030 HANOVER PIKE	2 2 3	39I 30I 44I	33,000
NAME: WESTMINSTER PIKE									
PRIMARY	FAP	236 R 6	DIVIDED		10.00 10.24 10.35 10.35 10.44 10.48 10.59 10.71 10.83 10.91 10.98 11.05 12.41 12.46 12.46	IS0795 NORTHWEST EXPWY MJ0795 NO NAME MJ0940R ENT TOM MITCHELL GOLF RANGE	2 2 3 3 3 3 3 4 4 4 4 4 4 4 4	24I 40I 38I 54I 42I 40I 54I 70I 48I 51I 48I 50I	24,736
NAME: FREDERICK RD									
SECONDARY	R FAU	3012 U 16	UNOIVED	NONE	.00 .00 .03 .11 .31 .55 1.12 2.27 2.75	HOWARD CO/L STRUC #3086 PATAPSCO RIVER	2 2 2 2 2 2 2	28I 36I 48I 24I 30I 24I	10,425
			UNOIVED				2	44I	20,975

* A,B = UNIMPROVED; C = GRADED & DRAINED; D,E = SOIL, GRAVEL, STONE; F,G = LOW TYPE BITUMINUS; H,I = HIGH TYPE BITUMINUS;
 J = CONCRETE; K = BRICK; L = BLOCK

STATE HIGHWAY LOCATION REFERENCE

ROUTE NUMBER.....MD 144 CONTINUED
 INVENTORY DIRECTION....EAST
 NAME: FREDERICK RD

COUNTY-BALTIMORE
 SHA DISTRICT.....4
 DATE.....12/31/87

SYSTEM	FUNC	HWY	ACCESS	MILEPOINT	MILEPOINT	DESCRIPTION	MARKED	SURFACE	AAOT
STATE	FEDERAL	CLASS	TYPE	CTL			LANES	WIDTH/TYPE*	
SECONDARY	R	FAU 3012	U 14	UNOIVED	NONE	2.85 MJO166 ROLLING RD	2	44I	10,050
						3.65			21,775
				DIVIOEO		3.98	2	40I	
						4.01 MJO325 WADE AVE			
						4.06 ISO695 BALTO BELTWAY			24,075
						4.06 STRUC #3121			
				UNOIVED		4.11	2	44I	
						4.83 BALTO CITY LINE			

ROUTE NUMBER.....MD 145
 INVENTORY DIRECTION....EAST
 NAME: ASHLAND RD

SECONDARY	R	FAP 276	U 14	UNOIVED	NONE	.00 MJO045 YORK RD	2	20I	9,050
						.26			
			R 6			.43			
NAME: PAPER MILL RD						.43			
				DIVIOEO		.68	4	48I	
				UNOIVED		.91	2	24I	
						2.10	2	20I	8,850
						2.69			
						3.72 STRUC #3087 GREENE BRANCH			
						5.57 MJO146 STRUC #3088 GREENE BRANCH			
		FAS 1240	7			5.57 JARRETTSVILLE PIKE	2	22I	7,800
NAME: SWEET AIR RD						6.93			5,725
						10.34 MJO165 BALOWIN MILL RD			

ROUTE NUMBER.....MD 146
 INVENTORY DIRECTION....NORTH
 NAME: OULANEY VALLEY RD

SECONDARY	R	FAU 3025	U 14	UNOIVED	NONE	.00 MJO045 YORK RD	4	50I	23,550
						.06	4	46I	
						.10	4	56I	
				DIVIOEO		.29	4	48I	
						.41	5	60I	
						.52	4	58I	
		FAP 279				.78 ISO695 BALTO BELTWAY			
						.78 STRUC #3162			
						.85	4	50I	
				UNOIVED		.91	4	55I	
				DIVIOEO		.95	4	56I	

* A,B = UNIMPROVED; C = GRADED & DRAINED; D,E = SOIL, GRAVEL, STONE; F,G = LOW TYPE BITUMINUS; H,I = HIGH TYPE BITUMINUS;
 J = CONCRETE; K = BRICK; L = BLOCK

STATE HIGHWAY ADMINISTRATION OF MARYLAND
OFFICE OF PLANNING AND PRELIMINARY ENGINEERING
BUREAU OF HIGHWAY STATISTICS

STATE HIGHWAY LOCATION REFERENCE

ROUTE NUMBER.....MD 146 CONTINUED
INVENTORY DIRECTION....NORTH
NAME: DULANEY VALLEY RD

COUNTY-BALTIMORE
SHA DISTRICT.....4
DATE.....12/31/87

SYSTEM	FUNC CLASS	HWY TYPE	ACCESS CTL	MILEPOINT	MILEPOINT DESCRIPTION	MARKED LANES	SURFACE WIDTH/TYPE*	AADT
SECONDARY	R FAP 279 U 14	DIVIDED	NONE	1.59		4	56I	17,750
		UNDIVIDED		1.67	STRUC #33D3 LONG QUARTER BRANCH	2	24I	
				1.82				
				3.41				16,175
	R 6			4.76	STRUC #3298 LOCH RAVEN			
				4.87				
				4.99				10,000
NAME: JARRETTSVILLE PIKE				4.99				
				5.02		2	20I	
				7.93		2	24I	
				8.09		2	20I	
				8.70				19,350
				9.24	M30145 PAPER MILL RD/SWEETAIR RD	2	22I	22,275
				10.63				9,925
				11.67	STRUC #3D89 L GUNPOWDER FALLS			
				11.67	HARFORD CO/L			

ROUTE NUMBER.....MD 147
INVENTORY DIRECTION....NORTH
NAME: HARFORD RD

SECONDARY	R FAU 3033 U 14	UNDIVIDED	NONE	.00	BALTO CITY LINE	2	48I	25,325
				.04		2	46I	
				.96				24,750
				1.24		4	60I	
				1.37	I5D695 BALTO BELTWAY			28,000
				1.37	STRUC #317D			
				1.50		2	46I	
		DIVIDED		1.68		4	44I	
				1.96		4	40I	12,525
	16	UNDIVIDED		2.03		2	24I	
		DIVIDED		2.10				
		UNDIVIDED		2.29				
				3.02		4	48I	
				3.10		2	22I	
				3.32		2	20I	
FAS 1245 R 7				4.21	STRUC #3D94 BIG GUNPOWDER FALLS			5,000
				4.41				5,375
				5.69				
				6.62	STRUC #3D93 LONG GREEN CREEK			
				6.96	STRUC #3D92 LONG GREEN CREEK			
				7.28	STRUC #3D91 LONG GREEN CREEK			

* A,B = UNIMPROVED; C = GRADED & DRAINED; D,E = SOIL, GRAVEL, STONE; F,G = LOW TYPE BITUMINUS; H,I = HIGH TYPE BITUMINUS;
J = CONCRETE; K = BRICK; L = BLOCK

STATE HIGHWAY ADMINISTRATION OF MARYLAND
OFFICE OF PLANNING AND PRELIMINARY ENGINEERING
BUREAU OF HIGHWAY STATISTICS

PAGE..... 25

STATE HIGHWAY LOCATION REFERENCE

ROUTE NUMBER.....MD 147 CONTINUED
INVENTORY DIRECTION....NORTH
NAME: HARFORD RD

COUNTY-BALTIMORE
SHA DISTRICT.....4
DATE.....12/31/87

SYSTEM		FUNC	HWY	ACCESS	MILEPOINT	MILEPOINT DESCRIPTION	MARKED	SURFACE	AADT	
STATE	FEDERAL	CLASS	TYPE	CTL			LANES	WIDTH/TYPE*		
SECONDARY	R	FAS	1245	R	7	UNDIVIDED	NONE			
					8.29			2	22I	5,375
					9.04			2	40I	
					9.22					6,600
					9.24			2	36I	
					9.26			2	22I	
					10.69	STRUC #309D L GUNPOWDER FALLS				
					10.69	HARFORD CO/L				

ROUTE NUMBER.....MD 150
INVENTORY DIRECTION....EAST
NAME: EASTERN BLVD

SECONDARY	R	FAU	3035	U	14	DIVIDED	NONE			
					.00			4	62I	30,000
					.57			4	48I	
					.65	MJD020B	NORTH POINT RD			
					.78	MJD0151	NORTH POINT BLVD			
					.78		STRUC #3098			
					.86					
					1.00			4	62I	20,775
					1.45			5	53I	
					1.47		R/R #CR 530 541 P			
					1.58			4	48I	
					1.59	MJD695	PATAPSCO FREEWAY	5	58I	28,625
					1.59		STRUC #3226			
					1.97			6	68I	
					2.26			4	52J	37,000
					2.41		STRUC #3097 BACK RIVER			
					2.55			4	64I	
					3.02					31,450
					3.93			4	48I	
					4.09			5	60I	
					4.33			4	48I	
					4.44			5	60I	43,475
					4.50	MJD7D2	SOUTHEAST FREEWAY			
					4.50		STRUC #3247			
					4.66			4	48I	
					5.42			6	72I	
					5.47		STRUC #3096 MIDDLE RIVER			
					5.76			4	54I	34,675
					5.91	MJD7D3	MARTIN BLVD			
					5.91		STRUC #3095			
					6.09			4	48I	

* A,B = UNIMPROVED; C = GRADED & DRAINED; D,E = SOIL, GRAVEL, STONE; F,G = LOW TYPE BITUMINUS; H,I = HIGH TYPE BITUMINUS;
J = CONCRETE; K = BRICK; L = BLOCK

STATE HIGHWAY ADMINISTRATION OF MARYLAND
 OFFICE OF PLANNING AND PRELIMINARY ENGINEERING
 BUREAU OF HIGHWAY STATISTICS

STATE HIGHWAY LOCATION REFERENCE

ROUTE NUMBER.....MD 150 CONTINUED
 INVENTORY DIRECTION....EAST
 NAME: EASTERN BLVD

COUNTY-BALTIMORE
 SHA DISTRICT.....4
 DATE.....12/31/87

SYSTEM		FUNC CLASS	HWY TYPE	ACCESS CTL	MILEPOINT	MILEPOINT DESCRIPTION	MARKED LANES	SURFACE WIDTH/TYPE*	AADT
STATE	FEDERAL								
SECONDARY	R	FAU 3035 U 14	DIVIOED	NONE	5.39		4	50I	34,675
					6.46	MJ0587 WILSON POINT RD	4	48I	
					6.60		4	40I	
			UNOIVED		7.42		4	41I	
					7.62		2	22I	
					7.95				
					8.44				
					9.12	STRUC #PC00-68			11,925
					9.12	R/R #ATK 530 719 L			
					9.15		2	20I	
					10.26		2	39I	
					10.34		2	20I	
					10.58	CJ6568 EBENEZER RD			

ROUTE NUMBER.....MD 151
 INVENTORY DIRECTION....NORTH
 NAME: NORTH POINT BLVD

SECONDARY	R	FAU 3D34 U 14	DIVIOED	NONE	.00	BEG STATE MAINT @ SPARROWS POINT	4	48I	14,000
					.19		4	54I	
					.20	STRUC #3099			
					.20	R/R #PBR 858 251 S			
					.38				
					.56	MJD151A SPUR TO MD 718	4	48I	
					.62	MJD718 SPARROWS POINT RD			
					1.27	MJ0D20F NO NAME			
					1.41	MJ0D20F NO NAME			
					1.41	STRUC #3206 & #3297			
					1.60	MJD695 PATAPSCO FREEWAY			16,675
					1.60	STRUC #3294			
					1.63	RAMP 7 FR MD 695			
					1.63	STRUC #3288			
					1.66	MJ0D20D NORTH POINT RD			
					1.75	R/R #CR 530 556 E			
					2.03		5	58I	
					2.20		6	70I	
					2.30		4	60I	
					2.37		4	48I	
					2.39				
					2.62	MJ0D2JC NORTH POINT RD			17,025
					3.79	MJ0D2JC NORTH POINT RD			
					3.91	MJ0D2JB NORTH POINT RD			

16

* A,B = UNIMPROVED; C = GRADED & DRAINED; D,E = SOIL, GRAVEL, STONE; F,G = LOW TYPE BITUMINUS; H,I = HIGH TYPE BITUMINUS;
 J = CONCRETE; K = BRICK; L = BLOCK

STATE HIGHWAY ADMINISTRATION OF MARYLAND
 OFFICE OF PLANNING AND PRELIMINARY ENGINEERING
 BUREAU OF HIGHWAY STATISTICS

STATE HIGHWAY LOCATION REFERENCE

ROUTE NUMBER.....MD 151 CONTINUED
 INVENTORY DIRECTION....NORTH
 NAME: NORTH POINT BLVD

COUNTY-BALTIMORE
 SHA DISTRICT.....4
 DATE.....12/31/87

.....STATE.....	SYSTEM		FUNC CLASS	HWY TYPE	ACCESS CTL	MILEPOINT	MILEPOINT DESCRIPTION	MARKED LANES	SURFACE WIDTH/TYPE*	AADT
	R	FAU								
SECONDARY	R	FAU	3034 U 16	DIVIDED	NONE	4.92	MJD695 PATAPSCO FREEWAY	4	48I	17,025
						4.92	STRUC #3272			
						5.45				
						5.57	MJD695 PATAPSCO FREEWAY			
						5.57	STRUC #3223			
						5.78		4	72I	31,925
						5.80	CJ5460 MERRITT BLVD			
						5.80	STRUC #3242			
						6.04		4	48I	
						6.53	MJD150 EASTERN BLVD			
						6.53	STRUC #3098			
						6.74	MJD770 CONLEY ST EXT			37,625
						7.14	R/R #CTN 847 966 A			
						7.26	BALTO CITY LINE			

ROUTE NUMBER.....MD 151A
 INVENTORY DIRECTION....NORTH
 NAME: MD 151 SPUR

SECONDARY	R	NFA	U 19	UNDIVIDED	NONE	.00	MJD151 NORTH POINT RD	1	15I	
						.07	MJD718 SPARROWS POINT RD			

ROUTE NUMBER.....MD 165
 INVENTORY DIRECTION....NORTH
 NAME: BALDWIN MILL RD

SECONDARY	R	FAS	1240 R 7	UNDIVIDED	NONE	.00	CJD291 BALDWIN MILL RD (BACK)	2	2DI	4,625
			1241			.83	MJD145 SWEET AIR RD			5,600
						1.40	STRUC #3100 L GUNPOWDER FALLS			
						1.40	HARFORD CO/L			

ROUTE NUMBER.....MD 166
 INVENTORY DIRECTION....NORTH
 NAME: METROPOLITAN BLVD

SECONDARY	R	FAU	3013 U 14	DIVIDED	FULL	.00	IS0195 METROPOLITAN BLVD (BACK)	4	72I	1,050
						.08	CJ3118 SELFORD RD			
						.08	STRUC #3292			
						.18		4	48I	
						.38	STRUC #3291 ENT TO UMBC			
						.41		2	29I	15,525
						.64		3	43I	

* A,B = UNIMPROVED; C = GRADED & DRAINED; D,E = SOIL, GRAVEL, STONE; F,G = LOW TYPE BITUMINUS; H,I = HIGH TYPE BITUMINUS;
 J = CONCRETE; K = BRICK; L = BLOCK

STATE HIGHWAY ADMINISTRATION OF MARYLAND
 OFFICE OF PLANNING AND PRELIMINARY ENGINEERING
 BUREAU OF HIGHWAY STATISTICS

STATE HIGHWAY LOCATION REFERENCE

ROUTE NUMBER.....MD 166 CONTINUED
 INVENTORY DIRECTION.....NORTH
 NAME: METROPOLITAN BLVD

COUNTY-BALTIMORE
 SHA DISTRICT.....4
 DATE.....12/31/87

SYSTEM	FUNC	HWY	ACCESS									
....STATE....	..FEDERAL...	CLASS	TYPE	CTL	MILEPOINT	MILEPOINT DESCRIPTION	MARKED	SURFACE		AADT
									LANES	WIDTH/TYPE*		
SECONDARY	R	FAU 3D13	U 14	DIVIDED	FJLL	.69			3	36I		15,525
				UNDIVIDED	NONE	.78			2	24I		
NAME: ROLLING RD						.83	MJD165B	S ROLLING RD				
						.90						15,250
						.96	MJD372	WILKENS AVE				
						1.44			2	40I		
						1.68	MJD166C	SPUR TO MD 166D				
						1.99			2	24I		12,800
						2.38			2	22I		
						2.72	MJD144	FREDERICK AVE				
ROUTE NUMBER.....MD 166A												
INVENTORY DIRECTION.....NORTH												
NAME: ROLLING RD												
SECONDARY	R	NFA	U 19	UNDIVIDED	NONE	.00		ROAD END	2	20I		2,799
						.39			2	24I		2,999
		FAU 3135	16			.47						2,799
						.83	MJD166	ROLLING RD (SB/L)				
ROUTE NUMBER.....MD 166B												
INVENTORY DIRECTION.....NORTH												
NAME: MD 166 SPUR												
SECONDARY	R	NFA	U 19	UNDIVIDED	NONE	.00		CUL DE SAC	2	21I		
						.15			2	38I		
						.16	MJD165	ROLLING RD				
ROUTE NUMBER.....MD 166C												
INVENTORY DIRECTION.....NORTH												
NAME: MD 166 SPUR												
SECONDARY	R	NFA	U 19	UNDIVIDED	NONE	.00	MJD166D	OLD MD 166	2	20I		
						.02	MJD166	ROLLING RD				
ROUTE NUMBER.....MD 166D												
INVENTORY DIRECTION.....NORTH												
NAME: OLD MD 166												
SECONDARY	R	NFA	U 19	UNDIVIDED	NONE	.00		ROAD END	2	20H		99
						.04	MJD166C	MD 166 SPUR				
						.09		ROAD END				

* A,B = UNIMPROVED; C = GRADED & DRAINED; D,E = SOIL, GRAVEL, STONE; F,G = LOW TYPE BITUMINUS; H,I = HIGH TYPE BITUMINUS;
 J = CONCRETE; K = BRICK; L = BLOCK

STATE HIGHWAY ADMINISTRATION OF MARYLAND
OFFICE OF PLANNING AND PRELIMINARY ENGINEERING
BUREAU OF HIGHWAY STATISTICS

STATE HIGHWAY LOCATION REFERENCE

ROUTE NUMBER.....IS 195
INVENTORY DIRECTION....NORTH
NAME: METROPOLITAN BLVD

COUNTY-BALTIMORE
SHA DISTRICT.....4
DATE.....12/31/87

.....STATE.....	SYSTEM	..FEDERAL...	FUNC CLASS	HWY TYPE	ACCESS CTL	MILEPOINT	MILEPOINT DESCRIPTION	MARKED LANES	SURFACE WIDTH/TYPE*	AAOT
PROPOSED	R	FAI	195 U 11	DIVIDED	FULL	.00	HOWARD CO/L	4	52J	7,100
PRIMARY						.47	U50001 WASHINGTON BLVD	4	58I	
						.69				
						.74	STRUC #3279			
						.74	R/R #CSX 140 877 J			
						.76		4	48I	
						1.02	C03091 CEDAR AVE			8,775
						1.02	STRUC #3280			
						1.30	C03100 FRANCIS AVE			
						1.30	STRUC #3266			
						1.34		4	48J	
						1.66	IS0095 NO NAME			1,050
						1.66	STRUC #3253			
						2.09	400165 METROPOLITAN BLVD (AHEAD)			

ROUTE NUMBER.....MD 295
INVENTORY DIPECTION....NORTH
NAME: GLAODYS SPELLMAN PKWY

PRIMARY	R	FAP	111 U 12	DIVIDED	FULL	.00	ANNE ARUNDEL CO/L	5	60I	71,000
						.00	STRUC #2011 PATAPSCO RIVER			
						.19	IS0895 HARBOR TUNNEL THRUWAY			
						.19	STRUC #BY015			
						.22		4	48J	45,700
						.93		6	72I	
						1.09	C03281 DAISY AVE			
						1.09	STRUC #3018			
						1.40	BALTO CITY LINE			

ROUTE NUMBER.....MD 325
INVENTORY DIRECTION....NORTH
NAME: WADE AVE

SECONDARY	R	NFA	U 19	UNOIVED	NONE	.00	ROAD END	2	17H	399
						.11		2	20I	
						.21		2	26I	
						.24		2	20I	
						.42		2	22I	
						.46	400144 FREDERICK AVE			

* A,B = UNIMPROVED; C = GRADED & DRAINED; O,E = SOIL, GRAVEL, STONE; F,G = LOW TYPE BITUMINUS; H,I = HIGH TYPE BITUMINUS;
J = CONCRETE; K = BRICK; L = BLOCK

STATE HIGHWAY ADMINISTRATION OF MARYLAND
OFFICE OF PLANNING AND PRELIMINARY ENGINEERING
BUREAU OF HIGHWAY STATISTICS

STATE HIGHWAY LOCATION REFERENCE

ROUTE NUMBER.....MD 372
INVENTORY DIRECTION....EAST
NAME: WILKENS AVE

COUNTY-BALTIMORE
SHA DISTRICT.....4
DATE.....12/31/87

.....STATE.....	SYSTEM		FUNC CLASS	HWY TYPE	ACCESS CTL	MILEPOINT	MILEPOINT DESCRIPTION	MARKED LANES	SURFACE WIDTH/TYPE*	AADT
	R	FEDERAL...								
SECONDARY	R	FAU 3D1D	U 14	UNDIVIDED	NONE	.00	MDD165 ROLLING RD	2	22I	4,475
				DIVIDED		.63		2	24I	
						.74		4	48I	18,000
						1.23		4	68I	
						1.40	ISD695 BALTO BELTWAY			23,125
						1.40	STRUC #3119			
				UNDIVIDED		1.49		4	58I	
						1.93		4	65I	19,050
						2.12		2	48I	
						2.46	BALTO CITY LINE			

ROUTE NUMBER.....MD 400
INVENTORY DIRECTION....EAST
NAME: MT WILSON LA

SECONDARY	R	NFA	U 17	UNDIVIDED	NONE	.00	SRDD21 NO NAME (BACK)	2	20I	2,600
						.00	R/R #CSX 831 654 C			
						.09	ISD795 NORTHWEST EXPWY			
						.08	STRUC #3307			
						.44		2	24I	
						.71		2	20I	
						1.00		3	30I	
						1.06	MDD140 REISTERSTOWN RD			

ROUTE NUMBER.....MD 409
INVENTORY DIRECTION....EAST
NAME: FREELAND RD

SECONDARY	R	FAS 1128	R 7	UNDIVIDED	NONE	.00	CDD44 FREELAND RD (BACK)	2	20I	599
						1.42		2	24I	
		NFA	9			1.82	MDD45 YORK RD			
						1.95	ISD83 HARRISBURG EXPWY			499
						1.95	STRUC #3207			
						2.29		2	20I	
						2.41	CDD121 OLD HARRIS MILL RD #2			

ROUTE NUMBER.....MD 439
INVENTORY DIRECTION....EAST
NAME: OLD YORK RD

SECONDARY	R	FAS 1236	R 7	DIVIDED	NONE	.00	MDD45 YORK RD	2	34I	2,800
				UNDIVIDED		.05		2	24I	

* A,B = UNIMPROVED; C = GRADED & DRAINED; D,E = SOIL, GRAVEL, STONE; F,G = LOW TYPE BITUMINUS; H,I = HIGH TYPE BITUMINUS;
J = CONCRETE; K = BRICK; L = BLOCK

STATE HIGHWAY ADMINISTRATION OF MARYLAND
OFFICE OF PLANNING AND PRELIMINARY ENGINEERING
BUREAU OF HIGHWAY STATISTICS

STATE HIGHWAY LOCATION REFERENCE

ROUTE NUMBER.....MD 439 CONTINUED
INVENTORY DIRECTION....EAST
NAME: OLD YORK RD

COUNTY-BALTIMORE
SHA DISTRICT.....4
DATE.....12/31/37

STATE	SYSTEM	FEDERAL	CLASS	FUNC	HWY	ACCESS	MILEPOINT	MILEPOINT	DESCRIPTION	MARKED LANES	SURFACE WIDTH/TYPE*	AADT
SECONDARY	R	FAS	1236	R	7	UNDIVIDED NONE	.24	ISDD83	HARRISBURG EXPWY	2	24I	2,800
							.24		STRUC #3208	2	22I	
							.87					
							3.03					2,725
							5.99		HARFORD CO/L			

ROUTE NUMBER.....MD 463A
INVENTORY DIRECTION....NORTH
NAME: YORK RD

SECONDARY	R	NFA		R	9	UNDIVIDED NONE	.00	MDD045	YORK RD	2	24I	499
							.15		ROAD END			

ROUTE NUMBER.....MD 463B
INVENTORY DIRECTION....NORTH
NAME: YORK RD

SECONDARY	R	NFA		R	9	UNDIVIDED NONE	.00		ROAD END	2	27I	499
							.06		STRUC #3105 LITTLE FALLS			
							.13	MDD045	YORK RD			

ROUTE NUMBER.....MD 466
INVENTORY DIRECTION....NORTH
NAME: SOUTH ST

SECONDARY	R	FAU	3345	U	17	UNDIVIDED NONE	.00	JSDD01	WASHINGTON BLVD	2	40I	4,999
							.06			2	30I	
							.29			2	20I	
							.29					
							.43		STRUC #3101			
							.43		R/R #CSX 140 878 R			
							.63	MDD0466A	ROLLING RD			
							.96					
							1.17		ROAD END			

ROUTE NUMBER.....MD 466A
INVENTORY DIRECTION....NORTH
NAME: ROLLING RD

SECONDARY	R	NFA		U	19	UNDIVIDED NONE	.00	CSDD96	RAILROAD AVE	2	18I	2,999
							.12	MDD466	ROLLING RD			

* A,B = UNIMPROVED; C = GRADED & DRAINED; D,E = SOIL, GRAVEL, STONE; F,G = LOW TYPE BITUMINUS; H,I = HIGH TYPE BITUMINUS;
J = CONCRETE; K = BRICK; L = BLOCK

STATE HIGHWAY ADMINISTRATION OF MARYLAND
 OFFICE OF PLANNING AND PRELIMINARY ENGINEERING
 BUREAU OF HIGHWAY STATISTICS

STATE HIGHWAY LOCATION REFERENCE

ROUTE NUMBER.....MD 542
 INVENTORY DIRECTION....NORTH
 NAME: LOCH RAVEN BLVD

COUNTY-BALTIMORE
 SHA DISTRICT.....4
 DATE.....12/31/87

SYSTEM	FUNC	HWY	ACCESS	MILEPOINT	MILEPOINT	DESCRIPTION	MARKED	SURFACE	AAOT		
STATE	FEDERAL	CLASS	TYPE	CTL			LANES	WIDTH/TYPE*			
SECONDARY	R	FAU	3031	U	14	OIVIOEO NONE	.00	BALTO CITY LINE	6	72I	34,475
							.24		6	68I	
							.41				34,500
							.98		6	72I	
							1.08		5	60I	
							1.73		6	72I	
							2.08		5	60I	
							2.18		6	72J	26,000
							2.44		5	48J	
						2.50 IS0695		BALTO BELTWAY			
						2.50		STRUC #3165			
						2.62 CJ3353		CROMWELL BRIDGE RD			

ROUTE NUMBER.....MD 562
 INVENTORY DIRECTION....NORTH
 NAME: OLD YORK RD

SECONDARY	R	FAS	1239	R	7	UNDIVEO NONE	.00	CJ0233 MARKOE RD	2	20I	1,225
							.66				1,100
							1.39	MJ0138 SHEPPARD RD/TROYER RD			

ROUTE NUMBER.....MD 567
 INVENTORY DIRECTION....EAST
 NAME: CROMWELL BRIDGE RD

SECONDARY	R	FAU	3199	U	16	UNDIVED NONE	.00	CJ3353 CROMWELL BRIDGE RD (BACK)	2	20I	5,999
							1.50	CJ3807 CUB HILL RD			

ROUTE NUMBER.....MD 587
 INVENTORY DIRECTION....NORTH
 NAME: WILSON POINT RD

SECONDARY	R	FAU	3227	U	16	OIVIOEO NONE	.00	CJ4698 DOGWOOD DR	4	48I	9,100
							1.14	MJ0150 EASTERN BLVD			

ROUTE NUMBER.....MD 588
 INVENTORY DIRECTION....NORTH
 NAME: GOLDEN RING RD

SECONDARY	R	FAU	3210	U	16	UNOIVEO NONE	.00	MJ0007 PHILADELPHIA RD	2	24I	12,999
							.55		3	30I	
							.58		3	36I	
							.58				

NAME: KENWOOD AVE

* A,B = UNIMPROVED; C = GRADED & DRAINED; O,E = SOIL, GRAVEL, STONE; F,G = LOW TYPE BITUMINUS; H,I = HIGH TYPE BITUMINUS;
 J = CONCRETE; K = BRICK; L = BLOCK

STATE HIGHWAY LOCATION REFERENCE

ROUTE NUMBER.....MD 588 CONTINUED
 INVENTORY DIRECTION....NORTH
 NAME: KENWOOD AVE

COUNTY-BALTIMORE
 SHA DISTRICT.....4
 DATE.....12/31/87

SYSTEM	FUNC	HWY	ACCESS	MILEPOINT	MILEPOINT DESCRIPTION	MARKED	SURFACE	AADT
....STATE....	..FEDERAL...	CLASS	CTL			LANES	WIDTH/TYPE*	
SECONDARY	R	FAU	3210	U 16	UNDIVIDED NONE	.69		
						1.19	IS0095	J F K HWY
						1.19		STRUC #3232
						1.92	C04280	KENWOOD AVE (AHEAD)
								2 24I 12,999

ROUTE NUMBER.....MD 644A
 INVENTORY DIRECTION....EAST
 NAME: FRANCIS AVE

SECONDARY	R	FAU	3347	U 17	UNDIVIDED NONE	.00	C03060	CARVILLE AVE	2	28I	3,699
						.09	USDD01	SOUTHWESTERN BLVD			
						.09		STRUC #3006			
						.13		R/R #ATK 529 619 K			
		NFA		19		.15					
						.16	C03167	RIDGE AVE (AHEAD)			

ROUTE NUMBER.....MD 648E
 INVENTORY DIRECTION....NORTH
 NAME: OLD ANNAPOLIS RD

SECONDARY	R	FAU	3005	U 16	UNDIVIDED NONE	.00		ANNE ARUNDEL CO/L	2	24I	14,000
						.00		STRUC #2056 PATAPSCO RIVER			
						.15					15,000
						.37	IS0895	HARBOR TUNNEL THRUWAY			
						.37		STRUC #BY016			
						1.02					14,500
						1.49		BALTO CITY LINE			

ROUTE NUMBER.....IS 695
 INVENTORY DIRECTION....NORTH
 NAME: BALTO BELTWAY

PRIMARY	R	FAI	695	U 11	DIVIDED FULL	.00		ANNE ARUNDEL CO/L	6	74I	109,125
						.00		STRUC #2001 PATAPSCO RIVER			
						.21	IS0895	HARBOR TUNNEL THRUWAY			
						.21		STRUC #BYD13			
						.44	M00891	HOLLINS FERRY RD			100,000
						.44		STRUC #3110			
						.64		STRUC #3111			
						.64		R/R #CSX 140 874 N			
						1.11			7	86I	
						1.13	US0001A1	WASHINGTON BLVD			

* A,B = UNIMPROVED; C = GRADED & DRAINED; D,E = SOIL, GRAVEL, STONE; F,G = LOW TYPE BITUMINUS; H,I = HIGH TYPE BITUMINUS;
 J = CONCRETE; K = BRICK; L = BLOCK

STATE HIGHWAY ADMINISTRATION OF MARYLAND
 OFFICE OF PLANNING AND PRELIMINARY ENGINEERING
 BUREAU OF HIGHWAY STATISTICS

STATE HIGHWAY LOCATION REFERENCE

ROUTE NUMBER.....IS 695 CONTINUED
 INVENTORY DIRECTION....NORTH
 NAME: BALTO BELTWAY

COUNTY-BALTIMORE
 SHA DISTRICT.....4
 DATE.....12/31/87

SYSTEM		FEDERAL	CLASS	FUNC	HWY TYPE	ACCESS CTL	MILEPOINT	MILEPOINT DESCRIPTION	MARKED LANES	SURFACE WIDTH/TYP*	AADT
STATE	FAI										
PRIMARY	R	FAI	695	U	11	DIVIDED FULL	1.13	STRUC #3112	7	86I	100,000
							1.53	RAMP 3 TO IS 95			
							1.53	STRUC #3195			
							1.60	ISDD95 NO NAME			
							1.60	STRUC #3202			
							1.71	RAMP 5 TO IS 95			
							1.71	STRUC #3201			
							1.72	ISDD95 NO NAME			
							1.72	STRUC #3199			
							1.79		6	74I	132,000
							2.10		7	85I	
							2.19	CJ3022 BENSON AVE			
							2.19	STRUC #3113			
							2.33	R/R #ATK 529 618 D			
							2.37	JS0001 SOUTHWESTERN BLVD			145,000
							2.37	STRUC #3114			
							2.73	STRUC #3117 PEDESTRIAN WALKWAY			
							2.81	CJ3004 WESTLAND BLVD			
							2.81	STRUC #3118			
							3.34	MJ0372 WILKENS AVE			
							3.34	STRUC #3119			
							4.58	MJ0144 FREDERICK RD			150,919
							4.58	STRUC #3121			
							5.06	CJ2600 EDMONDSON AVE			
							5.06	STRUC #3122			
							5.33	CJ2621 INGLESIDE AVE			
							5.33	STRUC #3123			
							5.81	US0040 BALTO NATIONAL PIKE			135,000
							5.81	STRUC #3124			
							5.97		8	96I	
							6.42		6	72J	
							6.62	CJ2503 CROSBY RD			
							6.62	STRUC #3125			
							7.23	IS0070 NO NAME			120,000
							7.23	STRUC #3127			
							7.23	RAMP 1 & 5			
							7.23	STRUC #3128			
							7.23	RAMP 3 & 7			
							7.23	STRUC #3129			
							7.68	CJ2403 SECURITY BLVD	8	96J	145,000
							7.68	STRUC #3134			
							8.34	CJ2356 DOGWOOD RD			

* A,B = UNIMPROVED; C = GRADED & DRAINED; D,E = SOIL, GRAVEL, STONE; F,G = LOW TYPE BITUMINUS; H,I = HIGH TYPE BITUMINUS;
 J = CONCRETE; K = BRICK; L = BLOCK

STATE HIGHWAY ADMINISTRATION OF MARYLAND
 OFFICE OF PLANNING AND PRELIMINARY ENGINEERING
 BUREAU OF HIGHWAY STATISTICS

STATE HIGHWAY LOCATION REFERENCE

ROUTE NUMBER.....IS 695 CONTINUED
 INVENTORY DIRECTION....NORTH
 NAME: BALTO BELTWAY

COUNTY-BALTIMORE
 SHA DISTRICT.....4
 DATE.....12/31/87

....STATE....	SYSTEM ..FEDERAL...	FUNC CLASS	HWY TYPE	ACCESS CTL	MILEPOINT	MILEPOINT DESCRIPTION	MARKED LANES	SURFACE WIDTH/TYPE*	AADT
PRIMARY	R	FAI	695	U 11	DIVIDED	FULL			
					8.34	STRUC #3137	8	96J	145,000
					9.12	CO1903 WINDSOR MILL RD			
					9.12	STRUC #3138			
					10.23	MJ0026 LIBERTY RD			
					10.23	STRUC #3139			
					10.98	CO1800 MILFORD MILL RD			
					10.98	STRUC #3140			
					11.20		6	72J	
					11.45		6	72I	
					11.67	CO1700 OLD COURT RD			
					11.67	STRUC #3142			
					11.90	STRUC #3143 BALTO METRO			
					11.94	IS 795 (SB/L)			
					11.94	STRUC #3308			
					12.04	IS0795 NORTHWEST EXPWY			118,000
					12.04	STRUC #3310			
					12.17	STRUC #3144 GWYNNS FALLS			
					12.22	STRUC #3145			
					12.22	R/R #CSX 831 653 V			
					12.74		6	72J	
					13.02	MJ0143 REISTERSTOWN RD			
					13.02	STRUC #3146			
					13.76	MJ0129 PARK HEIGHTS AVE			
					13.76	STRUC #3147			
					14.26	CO1603 STEVENSON RD			
					14.26	STRUC #3148			
					15.67	CO0722 GREENSPRING AVE			130,000
					15.67	STRUC #3149			
					16.32	STRUC #3150			
					17.05	MJ0025 FALLS RD			
					17.05	STRUC #3151			
					17.24	STRUC #3153 JONES FALLS			
					17.41	IS0083 JONES FALLS EXPWY (AHEAD)			
					17.41	MJ0025A FALLS RD			
					17.41	STRUC #3154			
					18.91	IS0083 JONES FALLS EXPWY (BACK)	6	72I	110,000
					18.91	STRUC #3158			
					18.96		6	72J	
					19.06	RAMP 5 FR IS 83			
					19.06	STRUC #3203			
					19.12	STRUC #3159			
					19.12	R/R #CR 53D 838 V			

* A,B = UNIMPROVED; C = GRADED & DRAINED; D,E = SOIL, GRAVEL, STONE; F,G = LOW TYPE BITUMINUS; H,I = HIGH TYPE BITUMINUS;
 J = CONCRETE; K = BRICK; L = BLOCK

STATE HIGHWAY ADMINISTRATION OF MARYLAND
OFFICE OF PLANNING AND PRELIMINARY ENGINEERING
BUREAU OF HIGHWAY STATISTICS

PAGE..... 36

STATE HIGHWAY LOCATION REFERENCE

ROUTE NUMBER.....IS 695 CONTINUED
INVENTORY DIRECTION....NORTH
NAME: BALTO BELTWAY

COUNTY-BALTIMORE
SHA DISTRICT.....4
DATE.....12/31/87

.....STATE.....	SYSTEM		FUNC CLASS	HWY TYPE	ACCESS CTL	MILEPOINT MILEPOINT DESCRIPTION	MARKED LANES	SURFACE WIDTH/TYPE*	AADT
	R	FAI								
PRIMARY	R	FAI	695 U 11	DIVIDED	FULL	19.39		7	84J	110,000
						19.55	MJ0139 CHARLES ST			112,000
						19.55	STRUC #3160			
						20.48				
						20.55	MJ0045 YORK RD	6	72J	108,000
						20.55	STRUC #3161			
						21.19	MJ0146 OULANEY VALLEY RD			93,000
						21.19	STRUC #3162			
						22.27		6	72I	
						22.45	CJ3334 PROVIDENCE RD			
						22.45	STRUC #3163			
						23.20	CJ3353 CROMWELL BRIDGE RD			
						23.20	STRUC #3164			
						23.37	MJ0542 LOCH RAVEN BLVD			97,000
						23.37	STRUC #3165			
						24.09	CJ1400 JOPPA RD			
						24.09	STRUC #3166			
						24.44	MJ0041 PERRING PKWY			108,000
						24.44	STRUC #3167			
						24.83	CJ3600 OLD HARFORD RD			
						24.83	STRUC #3168			
						25.58	MJ0147 HARFORD RD			109,000
						25.58	STRUC #3170			
						26.02	CJ3739 AVONDALE RD			
						26.02	STRUC #3173			
						26.43	CJ3482 PUTTY HILL AVE			
						26.43	STRUC #3174			
						27.21	JS0001 BELAIR RD			102,292
						27.21	STRUC #3175			
						27.97	CJ4457 LILLIAN HOLT DR			
						27.97	STRUC #3176			
						28.61	IS 695 (WB/L)	5	60I	
						28.61	STRUC #3177			
						28.77	IS0095 J F K MEM HWY			
						28.77	STRUC #3182			
						28.88	IS0095 J F K MEM HWY	4	48I	
						29.07	IS 695 (WB/L)			
						29.07	STRUC #3189			
						29.26	MJ0695 BALTO BELTWAY (AHEAD)			

* A,B = UNIMPROVED; C = GRADED & DRAINED; D,E = SOIL, GRAVEL, STONE; F,G = LOW TYPE BITUMINUS; H,I = HIGH TYPE BITUMINUS;
J = CONCRETE; K = BRICK; L = BLOCK

STATE HIGHWAY ADMINISTRATION OF MARYLAND
OFFICE OF PLANNING AND PRELIMINARY ENGINEERING
BUREAU OF HIGHWAY STATISTICS

STATE HIGHWAY LOCATION REFERENCE

ROUTE NUMBER.....MD 695
INVENTORY DIRECTION....NORTH
NAME: BALTO BELTWAY

COUNTY-BALTIMORE
SHA DISTRICT.....4
DATE.....12/31/87

SYSTEM		FUNC		HWY		ACCESS		MILEPOINT	MILEPOINT DESCRIPTION	MARKED LANES	SURFACE WIDTH/TYPE*	AAOT	
STATE	FEDERAL	CLASS	TYPE	CTL									
PRIMARY	R	FAP	115	U	12	DIVIDED	FULL	.00	IS0695	8ALTO BELTWAY (BACK)	4	50I	70,000
								.71	MJ00D7	PHILADELPHIA RD			
								.71		STRUC #3190			
								1.05	US0040	PULASKI HWY			
								1.05		STRUC #3191			
								1.15		STRUC #3250			
								1.15		R/R #CSX 140 827 F			
								1.17			4	48I	
								1.38	CJ5912	KELSO DR	4	53I	58,750
								1.38		STRUC #3251			
NAME: WINDLASS FREEWAY								1.39	MJ0702	SOUTHEAST FREEWAY			
								1.61		STRUC #3284			
								1.61		R/R #ATK 530 744 U			
								1.79			4	49I	
								2.01			4	48I	
								2.54		STRUC #3276			
NAME: PATAPSCO FREEWAY								2.54		R/R #ATK 530 743 M			
								3.26	CJ5069	CHESACO AVE			
								3.26		STRUC #3257			
								3.45		STRUC #3238			
								3.45		R/R #ATK 530 741 Y			
								3.89	CJ5135	DIAMOND POINT RD			
								3.89		STRUC #3258			
								4.18			5	60I	33,000
								4.20	MJ0150	EASTERN BLVD			
								4.20		STRUC #3226			
								4.57		RAMP 1 FR HERRITT BLVD			
								4.57		STRUC #3225			
								4.64		STRUC #3224			
								4.64		R/R #CR 530 545 S			
								4.64		R/R #CR 530 544 K			
								4.82	MJ0151	NORTH POINT BLVD (WB/L)			
								4.82		STRUC #3223			
								5.20			4	48I	
								5.52	MJ0151	NORTH POINT BLVD (WB/L)			30,650
								5.52		STRUC #3272			
								5.91	CJ5510	TRAPPE RD			
								5.91		STRUC #3247			
								6.56	CJ5820	COVE RD			30,000
								6.56		STRUC #3248			
								7.23	CJ5524	BEACHWOOD RD			
								7.23		STRUC #3244			

* A,B = UNIMPROVED; C = GRADED & DRAINED; D,E = SOIL, GRAVEL, STONE; F,G = LOW TYPE BITUMINUS; H,I = HIGH TYPE BITUMINUS;
J = CONCRETE; K = BRICK; L = BLOCK

STATE HIGHWAY ADMINISTRATION OF MARYLAND
 OFFICE OF PLANNING AND PRELIMINARY ENGINEERING
 BUREAU OF HIGHWAY STATISTICS

STATE HIGHWAY LOCATION REFERENCE

ROUTE NUMBER.....MD 695 CONTINUED
 INVENTORY DIRECTION....NORTH
 NAME: PATAPSCO FREEWAY

COUNTY-BALTIMORE
 SHA DISTRICT.....4
 DATE.....12/31/87

SYSTEM	FUNC	HWY	ACCESS	MILEPOINT	MILEPOINT DESCRIPTION	MARKED LANES	SURFACE WIDTH/TYPE*	AAOT		
....STATE....	..FEDERAL...	CLASS	TYPE	CTL						
PRIMARY	R	FAP	115	U	12	DIVIDED	FULL			
					8.68		STRUC #329D	4	48I	30,000
					8.68		R/R #CR 53D 553 J			
					8.68		R/R #CR 53D 554 R			
					8.72	CJ5527	MORSE LA			
					8.79			2	30I	
					8.95	UNOIVED		2	28I	
					8.99		END STATE MAINTENANCE	2	36J	
					8.99		BEGIN TOLL MAINTENANCE			
					9.00	MJ00200	NORTH POINT 8LVD			
					9.00		STRUC #3294			
					9.06	MJ0151	NORTH POINT 8LVD			28,000
					9.20			2	28I	
					9.28			2	36J	
					9.33		R/R #CSX 140 827 F			
					10.11	0P5631	BETHLEHEM 8LVD			
					10.11		STRUC #8ZDD1			
					12.00	DIVIDED		2	24I	25,770
					12.12			4	50I	
					12.20			6	99I	
					12.39		TOLL PLAZA	6	84I	
					12.54			5	61I	
					12.75			4	56J	
					13.81		STRUC #8ZDD2 PATAPSCO RIVER			
					13.81		BALTO CITY LINE			

ROUTE NUMBER.....MD 695A
 INVENTORY DIRECTION....SOUTH
 NAME: BROENING HWY

SECONDARY	R	FAU	3048	U	14	UNOIVED	NONE			
					.00		8ALTO CITY LINE	2	40I	5,999
					.24	CJ5314	DUNHILL RD			
					.24		END STATE MAINTENANCE			
					.24		BEGIN TOLL MAINTENANCE			
					.38			2	30I	
					.45		R/R #CR 53D 680 K			
					.49	DIVIDED		2	30J	
					.53	MJD695B	ACCESS RD			
					.58	UNOIVED		2	24I	
					1.87		RAMP 1 FR MD 695			
					1.87		RAMP 6 TO MD 695			

* A, B = UNIMPROVED; C = GRADED & DRAINED; D, E = SOIL, GRAVEL, STONE; F, G = LOW TYPE BITUMINUS; H, I = HIGH TYPE BITUMINUS;
 J = CONCRETE; K = BRICK; L = BLOCK

STATE HIGHWAY ADMINISTRATION OF MARYLAND
OFFICE OF PLANNING AND PRELIMINARY ENGINEERING
BUREAU OF HIGHWAY STATISTICS

STATE HIGHWAY LOCATION REFERENCE

ROUTE NUMBER.....MD 695B
INVENTORY DIRECTION....WEST
NAME: ACCESS RD

COUNTY-BALTIMORE
SHA DISTRICT.....4
DATE.....12/31/87

SYSTEM	FUNC	HWY	ACCESS	MILEPOINT	MILEPOINT DESCRIPTION	MARKED LANES	SURFACE WIDTH/TYPE*	AADT	
....STATE....	..FEDERAL...	CLASS	TYPE	CTL					
SECONDARY	R	NFA	U	19	UNDIVIDED	NONE			
				.00	MJ0695A	BROENING HWY	2	33I	99
				.00		TOLL MAINTENANCE			
				.10	CJ5237	DUNDALK AVE			

ROUTE NUMBER.....MD 700
INVENTORY DIRECTION....NORTH
NAME: MARTIN BLVD

SECONDARY	R	NFA	U	19	DIVIDED	NONE			
		FAU 3036		14			4	60I	19,300
				.00		CHESAPEAKE PARK PLAZA			
				.08	MJ0150	EASTERN BLVD			
				.08		STRUC #3095			
				.16			4	48I	
				.85					
				1.86		PART			
				1.97		UNDIVIDED	1	15I	
				1.97	US0040	PULASKI HWY			
				1.97		STRUC #3106			

ROUTE NUMBER.....MD 702
INVENTORY DIRECTION....EAST
NAME: SOUTHEAST FREEWAY

SECONDARY	R	FAU 3038	U	12	DIVIDED	FULL			
				.00	MJ0695	BALTO BELTWAY	5	60I	42,500
				.20		STRUC #3267			
				.20		R/R #ATK 530 745 B			
				.33			4	48I	
				.39		STRUC #3271 NORTHEAST CREEK			
				.49	MJ0695	BALTO BELTWAY			
				.49		STRUC #3282			
				.52		STRUC #3268			
				.78	CJ5033	MACE AVE			
				.78		STRUC #3246			
				1.31	CJ4774	MARLYN AVE			
				1.31		STRUC #3277			
				1.50			3	36I	
				1.69	MJ0150	EASTERN BLVD			
				1.69		STRUC #3247			
				1.90			3	39I	
				1.97			3	44I	
				2.01	CJ4758	OLD EASTERN AVE			

* A,B = UNIMPROVED; C = GRADED & DRAINED; D,E = SOIL, GRAVEL, STONE; F,G = LOW TYPE BITUMINUS; H,I = HIGH TYPE BITUMINUS;
J = CONCRETE; K = BRICK; L = BLOCK

STATE HIGHWAY ADMINISTRATION OF MARYLAND
OFFICE OF PLANNING AND PRE-IMINARY ENGINEERING
BUREAU OF HIGHWAY STATISTICS

STATE HIGHWAY LOCATION REFERENCE

ROUTE NUMBER.....MD 702UL
INVENTORY DIRECTION....EAST
NAME: PROPOSED

COUNTY-BALTIMORE
SHA DISTRICT.....4
DATE.....12/31/87

SYSTEM	FUNC	HWY	ACCESS	MILEPOINT	MILEPOINT	DESCRIPTION	MARKED	SURFACE	AADT				
....STATE....	..FEDERAL...	CLASS	TYPE	CTL	LANES	WIDTH/TYPE*					
PROPOSED	R	FAU	3038	U	12	UNDIVIDED	NONE	.00	MJD702	SOUTHEAST FREEWAY (BACK)	4	48I	42,999
								1.30	CJ4917	TURKEY POINT RD			

ROUTE NUMBER.....MD 718
INVENTORY DIRECTION....NORTH
NAME: SPARROWS POINT RD

SECONDARY	R	FAU	3532	U	17	UNDIVIDED	NONE	.00	MJD151	NORTH POINT BLVD	2	30I	4,575
								.03	MJD151A	MD 151 SPUR			
								.04			2	20I	
								1.00	MJDD200	NORTH POINT RD			

ROUTE NUMBER.....MD 746A
INVENTORY DIRECTION....NORTH
NAME: OLD FALLS RD

SECONDARY	R	NFA		U	19	UNDIVIDED	NONE	.00	MJDD25	FALLS RD	2	19I	199
								.09		STRUC #3107 JONES FALLS			
								.13		ROAD END			

ROUTE NUMBER.....MD 746B
INVENTORY DIRECTION....NORTH
NAME: OLD FALLS RD

SECONDARY	R	NFA		U	19	UNDIVIDED	NONE	.00	0PD181	NO NAME	2	24G	199
								.06	MJDD25	FALLS RD			

ROUTE NUMBER.....MD 770
INVENTORY DIRECTION....NORTH
NAME: CONLEY ST EXT

SECONDARY	R	NFA		U	19	UNDIVIDED	NONE	.00	MJDD20A	NORTH POINT RD	2	20I	1,399
								.06			2	18I	
								.08	MJD151	NORTH POINT BLVD			

ROUTE NUMBER.....IS 795
INVENTORY DIRECTION....NORTH
NAME: NORTHWEST EXPRESSWAY

PRIMARY	R	FAI	795	U	11	DIVIDED	FULL	.00	ISD695	BALTO BELTWAY	4	48J	56,000
								.00		STRUC #3310 & #3308			
								.32		STRUC #3314 GWYNNS FALLS			

* A,B = UNIMPROVED; C = GRADED & DRAINED; D,E = SOIL, GRAVEL, STONE; F,G = LOW TYPE BITUMINUS; H,I = HIGH TYPE BITUMINUS;
J = CONCRETE; K = BRICK; L = BLOCK

STATE HIGHWAY ADMINISTRATION OF MARYLAND
OFFICE OF PLANNING AND PRELIMINARY ENGINEERING
BUREAU OF HIGHWAY STATISTICS

PAGE..... 41

STATE HIGHWAY LOCATION REFERENCE

ROUTE NUMBER.....IS 795 CONTINUED
INVENTORY DIRECTION....NORTH
NAME: NORTHWEST EXPRESSWAY

COUNTY-BALTIMORE
SHA DISTRICT.....4
DATE.....12/31/87

SYSTEM		FUNC		HWY		ACCESS		MILEPOINT	MILEPOINT DESCRIPTION	MARKED LANES	SURFACE WIDTH/TYPE*	AADT
STATE	FEDERAL	CLASS	TYPE	CTL								
PRIMARY	R	FAI	795	U	11	DIVIDED	FULL	.38		6	72J	56,000
								.70				
								.93	MDD400			
								.93				
								1.55	MDD037			
								1.55				
								2.40				
								2.59				
								2.84				
								2.92		5	60I	
								3.13				
								3.31				
								3.43		5	60J	
								3.53		5	48J	
								3.88		4	48I	
	FAP	236			12			3.93	MDD940			42,000
								3.93				
								4.03				
								4.03				
								4.06				
								4.06				
								5.16	CDD562			
								5.16				
								5.96	CDD543			
								5.96				
								6.55	CDD6781			28,000
								6.55				
								7.39	CDD503			
								7.39				
								7.94	CDD5D4			
								7.94				
								8.33	CDD499			
								8.33				
						UNDIVIDED		8.83				
								8.87				
								8.87				
								8.97	MDD140			
								8.97	MDD795			

* A,B = UNIMPROVED; C = GRADED & DRAINED; D,E = SOIL, GRAVEL, STONE; F,G = LOW TYPE BITUMINUS; H,I = HIGH TYPE BITUMINUS;
J = CONCRETE; K = BRICK; L = BLOCK

STATE HIGHWAY ADMINISTRATION OF MARYLAND
OFFICE OF PLANNING AND PRELIMINARY ENGINEERING
BUREAU OF HIGHWAY STATISTICS

STATE HIGHWAY LOCATION REFERENCE

ROUTE NUMBER.....MD 795
INVENTORY DIRECTION....EAST
NAME: NO NAME

COUNTY-BALTIMORE
SHA DISTRICT.....4
DATE.....12/31/87

SYSTEM		FUNC CLASS	HWY TYPE	ACCESS CTL	MILEPOINT	MILEPOINT DESCRIPTION	MARKED LANES	SURFACE WIDTH/TYPE*	AADT
STATE	FEDERAL								
SECONDARY	R FAP	276 U 12	UNDIVIDED	NONE	.00	MJD14J WESTMINSTER PIKE	4	55I	13,500
			DIVIDED		.00	ISD795 NORTHWEST EXPWY (BACK)			
					.27		4	50I	
					.34		3	40I	
					.46	MJD128 BUTLER RD (AHEAD)			
					.46	MJDD3J HANOVER PIKE			

ROUTE NUMBER.....MD 887
INVENTORY DIRECTION....NORTH
NAME: NO NAME

SECONDARY	R NFA	U 19	UNDIVIDED	NONE	.00	MJDD45 YORK RD	1	15I	99
					.07	MJDD45 YORK RD			
					.07	STRUC #3108			
					.15	MJDD45 YORK RD			

ROUTE NUMBER.....MD 887A
INVENTORY DIRECTION....NORTH
NAME: NO NAME

SECONDARY	R NFA	U 19	UNDIVIDED	NONE	.00	MJDD45 YORK RD	1	15I	99
					.04		1	15J	
					.08	MJDD45 YORK RD			
					.15	MJDD45 YORK RD			

ROUTE NUMBER.....MD 889
INVENTORY DIRECTION....NORTH
NAME: NO NAME

SECONDARY	R NFA	R 9	UNDIVIDED	NONE	.00	ROAD END	2	18I	199
					.10	MJD137 MT CARMEL RD			

ROUTE NUMBER.....MD 891
INVENTORY DIRECTION....EAST
NAME: HOLLINS FERRY RD

SECONDARY	R FAU	3133 U 17	UNDIVIDED	NONE	.00	CJ3239 HOLLINS FERRY RD (BACK)	2	24I	10,399
		16	DIVIDED		.14		4	51I	
					.30	ISD695 BALTO BELTWAY	4	54I	
					.30	STRUC #3110			
					.56	CJ3200 HAMMONDS FERRY RD			

* A,B = UNIMPROVED; C = GRADED & DRAINED; D,E = SOIL, GRAVEL, STONE; F,G = LOW TYPE BITUMINUS; H,I = HIGH TYPE BITUMINUS;
J = CONCRETE; K = BRICK; L = BLOCK

STATE HIGHWAY LOCATION REFERENCE

ROUTE NUMBER.....MD 892
 INVENTORY DIRECTION....NORTH
 NAME: NO NAME

COUNTY-BALTIMORE
 SHA DISTRICT.....4
 DATE.....12/31/87

SYSTEM	FUNC	HWY	ACCESS	MILEPOINT	MILEPOINT	DESCRIPTION	MARKED	SURFACE	AADT			
STATE	FEDERAL	CLASS	CTL				LANES	WIDTH/TYPE*				
SECONDARY	R	NFA	R	9	UNDIVIDED	NONE	.00	MJ0007	PHILADELPHIA RD	2	8E	99
							.04			2	2GI	
							.07		ROAD END			

ROUTE NUMBER.....IS 895
 INVENTORY DIRECTION....NORTH
 NAME: HARBOR TUNNEL THRUWAY

PRIMARY	R	FAI	895	U	11	DIVIDED	FJLL	.00					
							.00		HOWARD CO/L	4	48J	25,000	
							.00	USDD01	STRUC #HOY006 PATAPSCO RIVER				
							.03		WASHINGTON BLVD				
							.09		STRUC #3D10				
							.18		TOLL MAINTENANCE	4	48I		
							.56		STRUC #BY006 CALVERT ACCESS RD				
							.71		STRUC #BY009				
							.71		R/R #ATK 529 538 K				
							.88		STRUC #BYD10 HERBERT RUN				
							1.27	SRD107	HALETHORPE FARM RD				
							1.27		STRUC #BYD11				
							2.14	CJ6274	TRANSWAY RD				
							2.14		STRUC #BYD12				
							2.38	ISD695	BALTO BELTWAY			66,000	
							2.38		STRUC #BYD13				
							2.68	CJ3200	HAMMONDS FERRY RD				
							2.68		STRUC #BY014				
							3.32	MJ0295	GLA0YS SPELLMAN PKWY				
							3.32		STRUC #BY015				
							3.78	MJ0648E	OLD ANNAPOLIS RD				
							3.78		STRUC #BY016				
							4.09		STRUC #BYD17	4	56I		
							4.22						
							4.57		STRUC #BYD18 PATAPSCO RIVER				
							4.57		ANNE ARUNDEL CO/L				

ROUTE NUMBER.....MD 940
 INVENTORY DIRECTION....NORTH
 NAME: OWINGS MILLS BLVD

SECONDARY	R	FAU	3428	U	14	DIVIDED	NONE	.00	CJ2255	DOLFIELD RD	2	38I	9,999
								.04			4	50I	
								.08			5	64I	

* A,3 = UNIMPROVED; C = GRADED & DRAINED; D,E = SOIL, GRAVEL, STONE; F,G = LOW TYPE BITUMINUS; H,I = HIGH TYPE BITUMINUS;
 J = CONCRETE; K = BRICK; L = BLOCK

STATE HIGHWAY ADMINISTRATION OF MARYLAND
 OFFICE OF PLANNING AND PRELIMINARY ENGINEERING
 BUREAU OF HIGHWAY STATISTICS

STATE HIGHWAY LOCATION REFERENCE

ROUTE NUMBER.....MD 94D CONTINUED
 INVENTORY DIRECTION....NORTH
 NAME: OWINGS MILLS BLVD

COUNTY-BALTIMORE
 SHA DISTRICT.....4
 DATE.....12/31/37

SYSTEM	FUNC	HWY	ACCESS	MILEPOINT	MILEPOINT DESCRIPTION	MARKED LANES	SURFACE WIDTH/TYPE*	AADT
STATE	FEDERAL	CLASS	CTL					
SECONDARY	R	FAU	3428	U 14	DIVIDED NONE			
				.23				
				.52	RAMP 7 FR IS 795	4	53I	9,999
				.52	STRUC #3325			
				.66	RAMP 9 FR IS 795			
				.66	STRUC #3324			
				.68	IS 795 (SB/L)			
				.68	STRUC #3323			
				.71	ISD795 NORTHWEST EXPWY (NB/L)			
				.71	STRUC #3323			
				.84	RAMP 1 FR IS 795			
				.84	STRUC #3326			
				1.06				
				1.21		5	65I	
				1.26	STRUC #3331 GWYNNS FALLS	4	62I	
				1.43				
		3574		1.49	MDD140 REISTERSTOWN RD	4	53I	
			16	1.49	STRUC #3331			
				1.54	ROAD END			
ROUTE NUMBER.....MD 94DD								
INVENTORY DIRECTION....SOUTH								
NAME: NO NAME								
SECONDARY	R	NFA		U 19	UNDIVIDED NONE			
				.00	CDD543 CHURCH RD	2	24I	
				.68	ROAD END			
ROUTE NUMBER.....MD 94DR								
INVENTORY DIRECTION....WEST								
NAME: NO NAME								
SECONDARY	R	NFA		R 9	UNDIVIDED NONE			
				.00	MDD140 WESTMINSTER PIKE	2	24I	
				.34	ROAD END			
ROUTE NUMBER.....MD 94DS								
INVENTORY DIRECTION....WEST								
NAME: NO NAME								
SECONDARY	R	NFA		U 19	UNDIVIDED NONE			
				.00	MDD30 HANOVER PIKE	2	1DI	
				.28		2	1DH	
				.36	ROAD END			

* A,B = UNIMPROVED; C = GRADED & DRAINED; D,E = SOIL, GRAVEL, STONE; F,G = LOW TYPE BITUMINUS; H,I = HIGH TYPE BITUMINUS;
 J = CONCRETE; K = BRICK; L = BLOCK

STATE HIGHWAY ADMINISTRATION OF MARYLAND
 OFFICE OF PLANNING AND PRELIMINARY ENGINEERING
 BUREAU OF HIGHWAY STATISTICS

PAGE..... 45

STATE HIGHWAY LOCATION REFERENCE

ROUTE NUMBER.....MD 993
 INVENTORY DIRECTION....NORTH
 NAME: COLLETT DR


COUNTY-BALTIMORE
 SHA DISTRICT.....4
 DATE.....12/31/87

SYSTEM		FUNC		HWY		ACCESS		MILEPOINT		MARKED		SURFACE		AADT
STATE	FEDERAL	CLASS	TYPE	CTL	MILEPOINT	DESCRIPTION	LANES	WIDTH	TYPE*	AADT				
SECONDARY	R	NFA	R	9	UNDIVID	NONE	.DD .28	C06122	BUNKER HILL RD ROAD END	2	16H			

ROUTE NUMBER.....MD 993A
 INVENTORY DIRECTION....SOUTH
 NAME: NO NAME

SECONDARY	R	NFA	R	9	UNDIVID	NONE	.DD .D2	C0D127 0P0D11	FALLS RD NO NAME (AHEAD)	2	16F	
-----------	---	-----	---	---	---------	------	------------	------------------	-----------------------------	---	-----	--

* A,B = UNIMPROVED; C = GRADED & DRAINED; D,E = SOIL, GRAVEL, STONE; F,G = LOW TYPE BITUMINUS; H,I = HIGH TYPE BITUMINUS;
 J = CONCRETE; K = BRICK; L = BLOCK



1988

HIGHWAY LOCATION REFERENCE

**CALVERT
COUNTY**



CALVERT COUNTY

STATE HIGHWAY ADMINISTRATION OF MARYLAND
OFFICE OF PLANNING AND PRELIMINARY ENGINEERING
BUREAU OF HIGHWAY STATISTICS

STATE HIGHWAY LOCATION REFERENCE

ROUTE NUMBER.....MD 2
INVENTORY DIRECTION....NORTH
NAME: SOLOMONS ISLAND RD

COUNTY-CALVERT
SHA DISTRICT.....5
DATE.....12/31/87

SYSTEM		FUNC	HWY	ACCESS	MILEPOINT	MILEPOINT DESCRIPTION	MARKED LANES	SURFACE WIDTH/TYPE*	AADT
STATE	FEDERAL	CLASS	TYPE	CTL					
SECONDARY	R	NFA	R	9	UNDIVIDED	NONE			
					.00	ROAD END	2	19I	2,499
					.09	MJDD749 WILLIAMS ST	2	21I	
					.16	MJDD749 WILLIAMS ST	2	20I	
					.20		2	21I	
					.33		2	22I	
		FAS 1386		7	.38		2	24I	
					.74	STRUC #4005 PATUXENT RIVER			
					1.33	MJDD02G SPUR			
					1.51	MJDD765R SERVICE RD			
PRIMARY		FAP 259		2	DIVIDED				
NAME: LOUIS L GOLDSTEIN HWY					1.53	MJDD004 SOLOMONS ISLAND RD	4	48I	10,350
					1.53				
					2.06	MJDD765R SERVICE RD			
					2.24	MJDD002W SERVICE RD			
					2.43	MJDD765Y SWAGGLER POINT RD			
					2.74	MJDD002V MONTICELLO LA			
					4.15	MJDD002U COSTER-MILLBRIDGE RDS			
					4.58	MJDD002Y SERVICE RD			9,000
					5.69	MJDD002R SERVICE RD			7,000
					5.14	MJDD002Q SERVICE RD			
					7.44	MJDD765Q SERVICE RD			
					7.92	MJDD765Q SERVICE RD			
					8.32	MJDD765P SERVICE RD			
					8.75	MJDD002P WHITE SANDS RD			
					9.32	MJDD765N SERVICE RD			
					9.70	MJDD002M SERVICE RD			
					9.70	MJDD002M SERVICE RD			
					10.16	MJDD765M SERVICE RD			
					10.16	MJDD765N SERVICE RD			
					10.97	MJDD002A SERVICE RD			
					10.97	MJDD765 OLD MD 2			
					11.35	MJDD002L PARRAN RD			
					12.17	MJDD002H SERVICE RD			
					13.06	MJDD765J CALVERT BEACH RD			
					13.06	MJDD765S BALL RD			
					13.70	MJDD002K LANCASTER DR			
					14.10	MJDD0020 SERVICE RD			
					14.54	MJDD002J WESTERN SHORES RD			5,000
					14.54	MJDD002I SERVICE RD			
					15.13	MJDD765B SERVICE RD			
					15.55	MJDD7650 PARKERS CREEK RD			
					NONE	15.96	MJDD264 BROMES ISLAND RD		16,975
					NONE	15.96	MJDD765 OLD MD 2		

* A,B = UNIMPROVED; C = GRADED & DRAINED; D,E = SOIL, GRAVEL, STONE; F,G = LOW TYPE BITUMINUS; H,I = HIGH TYPE BITUMINUS;
J = CONCRETE; K = BRICK; L = BLOCK

STATE HIGHWAY ADMINISTRATION OF MARYLAND
OFFICE OF PLANNING AND PRELIMINARY ENGINEERING
BUREAU OF HIGHWAY STATISTICS

STATE HIGHWAY LOCATION REFERENCE

ROUTE NUMBER.....MD 2 CONTINUED
INVENTORY DIRECTION....NORTH
NAME: LOUIS L GOLDSTEIN HWY

COUNTY-CALVERT
SHA DISTRICT.....5
DATE.....12/31/87

SYSTEM	FUNC	HWY	ACCESS	MILEPOINT	MILEPOINT	DESCRIPTION	MARKED	SURFACE	AADT
STATE	FEDERAL	CLASS	CTL				LANES	WIDTH/TYPE*	
PRIMARY	R	FAP	259 R	2	DIVIDED	NONE			
				17.59	MJ0506	BOWENS SIXES RD	4	48I	17,675
				18.31	MJ0765A	MAIN ST			
				19.57			5	60I	
				19.71			4	48I	
				19.88	MJ0231	CHURCH ST			21,450
				20.47	MJ0765A	MAIN ST			
				20.59	MJ0402	DARES BEACH RD	4	46I	29,875
				20.90			4	45I	
				21.35			4	46I	
				21.52					18,000
				23.17			4	48I	
				23.39	MJ0263	PLUM POINT RD			20,875
				23.48		STRUC #4002 & #4003 HUNTING CREEK			
				23.50			4	46I	
				25.23			4	48I	
				25.62	MJ0524	OLD TOWN RD			
				26.31	MJ0524	OLD TOWN RD			22,075
				28.94	MJ0004	SOUTHERN MD BLVD	2	15I	5,125
				28.94					
				28.96	MJ0765G	OLD SECTION MD 2	2	24I	
				29.19	MJ0262	LOWER MARLBORO RD			
				29.69	MJ0765F	OLD SECTION MD 2			
				29.82	MJ0765E	KENT RD			
				30.16	MJ07650	WAYSIDE DR			
				31.00	MJ07650	WAYSIDE DR			
				31.31	MJ0765I	MT HARMONY LA			
				32.10	MJ0765I	MT HARMONY LA			
				32.52	MJ0765H	OLD SEC MD 2			
				32.76	MJ0778	OLD SEC MD 2			
				33.26		STRUC #4001 HALL CREEK			
				33.31			3	33I	
				33.38			4	48I	
				33.42	MJ0260	CHESAPEAKE BEACH RD			5,000
				33.47			2	24I	
				33.49		ANNE ARUNDEL CO/L			

ROUTE NUMBER.....MD 2A
INVENTORY DIRECTION....NORTH
NAME: SERVICE RD

SECONDARY	R	NFA	R	9	UNDIVED	NONE	.00	ROAD END	2	10I
				.13	MJ0002	LOUIS L GOLDSTEIN HWY				

* A,B = UNIMPROVED; C = GRADED & DRAINED; D,E = SOIL, GRAVEL, STONE; F,G = LOW TYPE BITUMINUS; H,I = HIGH TYPE BITUMINUS;
J = CONCRETE; K = BRICK; L = BLOCK

STATE HIGHWAY LOCATION REFERENCE

ROUTE NUMBER.....MD 2A CONTINUED
 INVENTORY DIRECTION....NORTH
 NAME: SERVICE RD

COUNTY-CALVERT
 SHA DISTRICT.....5
 DATE.....12/31/87

....STATE....	SYSTEM ..FEDERAL...	FUNC CLASS	HWY TYPE	ACCESS CTL	MILEPOINT	MILEPOINT DESCRIPTION	MARKED LANES	SURFACE WIDTH/TYPE*	AADT
SECONDARY	R NFA	R 9	UNDIVID	NONE	.13	MJD765 OLD MD 2 (AHEAD)	2	10I	
ROUTE NUMBER.....MD 2B INVENTORY DIRECTION....EAST NAME: SERVICE RD									
SECONDARY	R NFA	R 9	UNDIVID	NONE	.00 .02 .29	MJDD02H ROAD END SERVICE RD ROAD END	2	20I	
ROUTE NUMBER.....MD 2C INVENTORY DIRECTION....NORTH NAME: SERVICE RD									
SECONDARY	R NFA	R 9	UNDIVID	NONE	.00 .14	MJDD02K LANCASTER DR ROAD END	2	20I	
ROUTE NUMBER.....MD 2D INVENTORY DIRECTION....NORTH NAME: SERVICE RD									
SECONDARY	R NFA	R 9	UNDIVID	NONE	.00 .07 .18	MJDD020 ROAD END SERVICE RD ROAD END	2	20I	
ROUTE NUMBER.....MD 2E INVENTORY DIRECTION....NORTH NAME: SERVICE RD									
SECONDARY	R NFA	R 9	UNDIVID	NONE	.00 .12 .25	MJDD02I ROAD END SERVICE RD ROAD END	2	20I	
ROUTE NUMBER.....MD 2F INVENTORY DIRECTION....NORTH NAME: SERVICE RD									
SECONDARY	R NFA	R 9	UNDIVID	NONE	.00 .14	MJD765S ROAD END BALL RD	2	20I	

* A,B = UNIMPROVED; C = GRADED & DRAINED; D,E = SOIL, GRAVEL, STONE; F,G = LOW TYPE BITUMINUS; H,I = HIGH TYPE BITUMINUS;
 J = CONCRETE; K = BRICK; L = BLOCK

STATE HIGHWAY ADMINISTRATION OF MARYLAND
OFFICE OF PLANNING AND PRE-IMINARY ENGINEERING
BUREAU OF HIGHWAY STATISTICS

PAGE..... 4

STATE HIGHWAY LOCATION REFERENCE

ROUTE NUMBER.....MD 2G
INVENTORY DIRECTION.....EAST
NAME: SPUR

COUNTY-CALVERT
SHA DISTRICT.....5
DATE.....12/31/87

SYSTEM		FUNC CLASS	HWY TYPE	ACCESS CTL	MILEPOINT	MILEPOINT DESCRIPTION	MARKED LANES	SURFACE WIDTH/TYPE*	AAOT
STATE	FEDERAL								
SECONDARY	R NFA	R 9	UNDIVID	NONE	.00	M00004 SOLOMONS ISLAND RD	2	20I	
					.02	M00002 SOLOMONS ISLAND RD			
ROUTE NUMBER.....MD 2H INVENTORY DIRECTION.....WEST NAME: SERVICE RD									
SECONDARY	R NFA	R 9	UNDIVID	NONE	.00	M00002 LOUIS L GOLDSTEIN HWY	2	20I	
					.01	M00002B SERVICE RD			
ROUTE NUMBER.....MD 2I INVENTORY DIRECTION.....WEST NAME: SERVICE RD									
SECONDARY	R NFA	R 9	UNDIVID	NONE	.00	M00002 LOUIS L GOLDSTEIN HWY	2	20I	
					.00	M00002J WESTERN SHORES BLVD (BACK)			
					.02	M00002E SERVICE RD			
ROUTE NUMBER.....MD 2J INVENTORY DIRECTION.....EAST NAME: WESTERN SHORES BLVD									
SECONDARY	R NFA	R 9	UNDIVID	NONE	.00	M00002 LOUIS L GOLDSTEIN HWY	2	24I	
					.00	M00002I SERVICE RD (BACK)			
					.13	M00765 OLD MD 2			
					.13	C00282 WESTERN SHORES BLVD (AHEAD)			
ROUTE NUMBER.....MD 2K INVENTORY DIRECTION.....WEST NAME: LANCASTER DR									
SECONDARY	R NFA	R 9	UNDIVID	NONE	.00	M00002 LOUIS L GOLDSTEIN HWY	2	20I	
					.03	M00002C SERVICE RD			
					.03	C00735 LANCASTER DR (AHEAD)			
ROUTE NUMBER.....MD 2L INVENTORY DIRECTION.....EAST NAME: PARREN RD									
SECONDARY	R NFA	R 9	UNDIVID	NONE	1.67	C00067 PARREN RD (BACK)	2	24I	
					1.77	M00002 LOUIS L GOLDSTEIN HWY			

* A,B = UNIMPROVED; C = GRADED & DRAINED; D,E = SOIL, GRAVEL, STONE; F,G = LOW TYPE BITUMINUS; H,I = HIGH TYPE BITUMINUS;
J = CONCRETE; K = BRICK; L = BLOCK

STATE HIGHWAY ADMINISTRATION OF MARYLAND
 OFFICE OF PLANNING AND PRELIMINARY ENGINEERING
 BUREAU OF HIGHWAY STATISTICS

STATE HIGHWAY LOCATION REFERENCE

ROUTE NUMBER.....MD 2M
 INVENTORY DIRECTION....SOUTH
 NAME: SERVICE RD

COUNTY-CALVERT
 SHA DISTRICT.....5
 DATE.....12/31/87

.....STATE.....	SYSTEM ..FEDERAL...	FUNC CLASS	HWY TYPE	ACCESS CTL	MILEPOINT	MILEPOINT DESCRIPTION	MARKED LANES	SURFACE WIDTH/TYPE*	AADT
SECONDARY	R NFA	R 9	UNDIVID	NONE	.00 .10	MJ0002 LOUIS L GOLDSTEIN HWY ROAD END	2	24I	

ROUTE NUMBER.....MD 2N
 INVENTORY DIRECTION....EAST
 NAME: SERVICE RD

SECONDARY	R NFA	R 9	UNDIVID	NONE	.00 .00 .11	MJ0002 MJO765N LOUIS L GOLDSTEIN HWY SERVICE RD (BACK) ROAD END	2	24I	
-----------	-------	-----	---------	------	-------------------	---	---	-----	--

ROUTE NUMBER.....MD 2O
 INVENTORY DIRECTION....WEST
 NAME: SERVICE RD

SECONDARY	R NFA	R 9	UNDIVID	NONE	.00 .03	MJ0002 MJ0002D LOUIS L GOLDSTEIN HWY SERVICE RD	2	20I	
-----------	-------	-----	---------	------	------------	--	---	-----	--

ROUTE NUMBER.....MD 2P
 INVENTORY DIRECTION....WEST
 NAME: WHITE SANDS DR

SECONDARY	R NFA	R 9	UNDIVID	NONE	.00 .04 .12 .18	MJO765P MJ0002 CJ067D SERVICE RD LOUIS L GOLDSTEIN HWY WHITE SANDS DR (AHEAD)	2 2	24I 20I	
-----------	-------	-----	---------	------	--------------------------	--	--------	------------	--

ROUTE NUMBER.....MD 2Q
 INVENTORY DIRECTION....WEST
 NAME: SERVICE RD

SECONDARY	R NFA	R 9	UNDIVID	NONE	.00 .06	MJO765Q MJ0002 SERVICE RD LOUIS L GOLDSTEIN HWY	2	24I	
-----------	-------	-----	---------	------	------------	--	---	-----	--

ROUTE NUMBER.....MD 2R
 INVENTORY DIRECTION....WEST
 NAME: SERVICE RD

SECONDARY	R NFA	R 9	UNDIVID	NONE	.00 .00 .25	MJO765Q MJO497 MJ0002 SERVICE RD COVE POINT RD (BACK) LOUIS L GOLDSTEIN HWY	2	24I	
-----------	-------	-----	---------	------	-------------------	--	---	-----	--

* A,B = UNIMPROVED; C = GRADED & DRAINED; D,E = SOIL, GRAVEL, STONE; F,G = LOW TYPE BITUMINUS; H,I = HIGH TYPE BITUMINUS;
 J = CONCRETE; K = BRICK; L = BLOCK

STATE HIGHWAY ADMINISTRATION OF MARYLAND
 OFFICE OF PLANNING AND PRELIMINARY ENGINEERING
 BUREAU OF HIGHWAY STATISTICS

STATE HIGHWAY LOCATION REFERENCE

ROUTE NUMBER.....MD 2S
 INVENTORY DIRECTION.....NORTH
 NAME: SERVICE RD

COUNTY-CALVERT
 SHA DISTRICT.....5
 DATE.....12/31/87

SYSTEM	FUNC	HWY	ACCESS	MILEPOINT	MILEPOINT DESCRIPTION	MARKED	SURFACE	AAAT	
....STATE....	..FEDERAL...	CLASS	TYPE	CTL	LANES	WIDTH/TYPE*		
SECONDARY	R	NFA	R	9	UNDIVIDED NONE	.00	ROAD END	2	20I
					.05 M3DD02Y		SERVICE RD		
					.15		ROAD END		

ROUTE NUMBER.....MD 2T
 INVENTORY DIRECTION.....SOUTH
 NAME: COSTER RD

SECONDARY	R	NFA	R	9	UNDIVIDED NONE	.00	M3DD02U	COSTER-MILLBRIDGE RDS	2	24I
					.00	M3DD02Z	MILLBRIDGE RD (BACK)			
					.28	C3D121	COSTER RD (AHEAD)			

ROUTE NUMBER.....MD 2U
 INVENTORY DIRECTION.....WEST
 NAME: COSTER-MILLBRIDGE RDS

SECONDARY	R	NFA	R	9	UNDIVIDED NONE	.00	M3D765Q	SERVICE RD	2	24I
					.11	M3DD02	LOUIS L GOLDSTEIN HWY			
					.13	M3DD02T	COSTER RD			
					.13	M3DD02Z	MILLBRIDGE RD			

ROUTE NUMBER.....MD 2V
 INVENTORY DIRECTION.....NORTH
 NAME: MONTICELLO LA

SECONDARY	R	NFA	R	9	UNDIVIDED NONE	.00	M3D765Q	SERVICE RD	2	36I
					.03	M3DD02	LOUIS L GOLDSTEIN HWY			
					.05			2	20I	
					.41		CUL DE SAC			

ROUTE NUMBER.....MD 2W
 INVENTORY DIRECTION.....WEST
 NAME: SERVICE RD

SECONDARY	R	NFA	R	9	UNDIVIDED NONE	.00	M3DD02	LOUIS L GOLDSTEIN HWY	2	20I
					.03	M3D765X	SERVICE RD			

ROUTE NUMBER.....MD 2X
 INVENTORY DIRECTION.....WEST
 NAME: NEWTOWN RD

SECONDARY	R	NFA	R	9	UNDIVIDED NONE	.43	C3DD76	NEWTOWN RD (BACK)	2	20I
-----------	---	-----	---	---	----------------	-----	--------	-------------------	---	-----

* A,B = UNIMPROVED; C = GRADED & DRAINED; D,E = SOIL, GRAVEL, STONE; F,G = LOW TYPE BITUMINUS; H,I = HIGH TYPE BITUMINUS;
 J = CONCRETE; K = BRICK; L = BLOCK

STATE HIGHWAY ADMINISTRATION OF MARYLAND
 OFFICE OF PLANNING AND PRELIMINARY ENGINEERING
 BUREAU OF HIGHWAY STATISTICS

STATE HIGHWAY LOCATION REFERENCE

ROUTE NUMBER.....MO 2X CONTINUED
 INVENTORY DIRECTION....WEST
 NAME: NEWTOWN RD

COUNTY-CALVERT
 SHA DISTRICT.....5
 DATE.....12/31/87

SYSTEM	FUNC	HWY	ACCESS	MILEPOINT	MILEPOINT	DESCRIPTION	MARKED	SURFACE	AADT			
....STATE....	..FEDERAL...	CLASS	TYPE	CTL	LANES	WIDTH/TYPE*				
SECONDARY	R	NFA	R	9	UNOIVED	NONE	.55	MJ0002	LOUIS L GOLOSTEIN HWY	2	20I	
							.55	MJ0002W	SERVICE RD (AHEAD)			

ROUTE NUMBER.....MO 2Y
 INVENTORY DIRECTION....NORTH
 NAME: SERVICE RD

SECONDARY	R	NFA	R	9	UNOIVED	NONE	.00	MJ07650	SERVICE RD	2	24I	
							.00	MJ0760	OLIVET RD (BACK)			
							.23	MJ0002	LOUIS L GOLOSTEIN HWY			
							.25	MJ0002S	SERVICE RD			

ROUTE NUMBER.....MO 2Z
 INVENTORY DIRECTION....SOUTH
 NAME: MILLBRIDGE RD

SECONDARY	R	NFA	R	9	UNOIVED	NONE	1.84	CJ0073	MILLBRIDGE RD (BACK)	2	20I	
							1.93	MJ0002U	COSTER-MILLBRIDGE ROS			
							1.93	MJ0002T	COSTER RD (AHEAD)			

ROUTE NUMBER.....MO 4
 INVENTORY DIRECTION....NORTH
 NAME: SOLOMONS ISLAND RD

PRIMARY	R	FAP	259	R	2	UNOIVED	PART	.00		ST MARYS CO/L	2	28J	10,399
								.00		STRUC #4019 PATUXENT RIVER			
								.49			2	24I	
								.54	MJ0002G	SPUR			
						DIVIOED		.70			4	48I	
								.76	MJ0002	LOUIS L GOLDSTEIN HWY (AHEAD)			
						NONE		28.17	MJ0002	LOUIS L GOLOSTEIN HWY (BACK)			18,000
NAME: SOUTHERN MD BLVD								28.17					
								28.36	MJ0262	LOWER MARLBORO RD			
								30.28			4	47I	
								30.62			4	48I	
								31.68			4	47I	
								32.21					
								32.41		STRUC #4018 HALL CREEK			16,525
								33.23			4	46I	
								36.09			4	48I	
								36.33	MJ026JC	MO 260 SPUR			
								36.34	MJ026JB	MO 260 SPUR			

* A,B = UNIMPROVED; C = GRADED & DRAINED; D,E = SOIL, GRAVEL, STONE; F,G = LOW TYPE BITUMINUS; H,I = HIGH TYPE BITUMINUS;
 J = CONCRETE; K = BRICK; L = BLOCK

STATE HIGHWAY ADMINISTRATION OF MARYLAND
OFFICE OF PLANNING AND PRELIMINARY ENGINEERING
BUREAU OF HIGHWAY STATISTICS

STATE HIGHWAY LOCATION REFERENCE

ROUTE NUMBER.....MD 4 CONTINUED
INVENTORY DIRECTION.....NORTH
NAME: SOUTHERN MD BLVD

COUNTY-CALVERT
SHA DISTRICT.....5
DATE.....12/31/87

SYSTEM	FUNC	HWY	ACCESS	MILEPOINT	MILEPOINT	DESCRIPTION	MARKED LANES	SURFACE WIDTH/TYPE*	AADT
STATE	FEDERAL	CLASS	TYPE	CTL					
PRIMARY	R	FAP	259	R	2	DIVIDED NONE			
					36.37	MJD26D CHESAPEAKE BEACH RD	4	48I	13,225
					36.44	MJD26JA MD 26D SPUR			
					36.51	STRUC #4D17 LYONS CREEK			
					36.51	ANNE ARUNDEL CO/L			

ROUTE NUMBER.....MD 231
INVENTORY DIRECTION.....EAST
NAME: HALLOWING POINT RD

SECONDARY	R	FAP	266	R	6	UNDIVIDED NONE			
					.00	CHARLES CO/L	2	24J	12,875
					.00	STRUC #40D8 PATUXENT RIVER			
					.32		2	22I	
					.42	MJD752 OLD MD 231			
					2.74	MJD508 ADELINA RD			
					5.59	DIVIDED	4	56I	
					5.61	MJDD02 LOUIS L GOLDSTEIN HWY			
					5.61	UNDIVIDED	2	24I	
					5.64		2	22I	
					5.75				
					5.91	MJD765A MAIN ST			

ROUTE NUMBER.....MD 26D
INVENTORY DIRECTION.....EAST
NAME: CHESAPEAKE BEACH RD

SECONDARY	R	FAP	26D	R	6	UNDIVIDED NONE			
					.00	MJDD04 SOUTHERN MD BLVD	2	17I	9,125
					.03	MJD260A MD 26D SPUR	2	24I	
					.03	MJD260B MD 26D SPUR			
					.03	MJD260C MD 26D SPUR			
					2.64	ANNE ARUNDEL CO/L			
					2.65	ANNE ARUNDEL CO/L			
					2.70	MJDD02 SOLOMONS ISLAND RD	2	50I	
					2.76		2	38I	7,800
					2.84		2	24I	
					2.96	MJD778 OLD SEC MD 2			
					3.34	STRUC #40D9 HALL CREEK			
					4.43	MJD260D MT HARMONY PARIS RD	2	26I	8,725
					4.43	STRUC #4022			
					4.55	UNDIVIDED	1	15I	
					4.63	DIVIDED	3	40I	
					4.80		4	48I	
					6.31	IN CORP LOTS CHESAPEAKE BEACH			
					6.31				

U
NAME: WASHINGTON BLVD

* A,B = UNIMPROVED; C = GRADED & DRAINED; D,E = SOIL, GRAVEL, STONE; F,G = LOW TYPE BITUMINUS; H,I = HIGH TYPE BITUMINUS;
J = CONCRETE; K = BRICK; L = BLOCK

STATE HIGHWAY LOCATION REFERENCE

ROUTE NUMBER.....MD 260 CONTINUED
 INVENTORY DIRECTION.....EAST
 NAME: WASHINGTON BLVD

COUNTY-CALVERT
 SHA DISTRICT.....5
 DATE.....12/31/87

SYSTEM	FUNC	HWY	ACCESS						MARKED	SURFACE	
....STATE....	..FEDERAL...	CLASS	TYPE	CTL	MILEPOINT	MILEPOINT	DESCRIPTION		LANES	WIDTH/TYPE*	AADT
SECONDARY	U	FAP	260	R	6	UNDIVD	NONE	5.83			
								6.91	4	52I	8,725
								7.27	4	38I	
						MJ0261	BAY SIDE RD				

ROUTE NUMBER.....MD 260A
 INVENTORY DIRECTION.....NORTH
 NAME: MD 260 SPUR

SECONDARY	R	NFA		R	9	UNDIVD	NONE	.00	MJ0260	CHESAPEAKE BEACH RD	2	16I
								.10	MJ0004	SOUTHERN MD BLVD		

ROUTE NUMBER.....MD 260B
 INVENTORY DIRECTION.....NORTH
 NAME: MD 260 SPUR

SECONDARY	R	NFA		R	9	UNDIVD	NONE	.00	MJ0260	CHESAPEAKE BEACH RD	2	17I
								.00	MJ026JC	MD 260 SPUR		
								.02	MJ0004	SOUTHERN MD BLVD		

ROUTE NUMBER.....MD 260C
 INVENTORY DIRECTION.....EAST
 NAME: MD 260 SPUR

SECONDARY	R	NFA		R	9	UNDIVD	NONE	.00	MJ0004	SOUTHERN MD BLVD	2	24I
								.03	MJ0260	CHESAPEAKE BEACH RD		
								.03	MJ0260B	MD 260 SPUR		

ROUTE NUMBER.....MD 260D
 INVENTORY DIRECTION.....EAST
 NAME: MT HARMONY PARIS RD

SECONDARY	R	NFA		R	8	UNDIVD	NONE	.00	CJ0133	MT HARMONY RD (BACK)	2	21I	499
								.06			2	22I	
								.07	MJ0260	CHESAPEAKE BEACH RD			
								.07		STRUC #4022			
								.15			2	24I	
								.21	MJ0260	CHESAPEAKE BEACH RD			

* A,B = UNIMPROVED; C = GRADED & DRAINED; D,E = SOIL, GRAVEL, STONE; F,G = LOW TYPE BITUMINUS; H,I = HIGH TYPE BITUMINUS;
 J = CONCRETE; K = BRICK; L = BLOCK

STATE HIGHWAY ADMINISTRATION OF MARYLAND
OFFICE OF PLANNING AND PRELIMINARY ENGINEERING
BUREAU OF HIGHWAY STATISTICS

PAGE..... 10

STATE HIGHWAY LOCATION REFERENCE

ROUTE NUMBER.....MD 261
INVENTORY DIRECTION.....NORTH
NAME: WILLOWS RD

COUNTY-CALVERT
SHA DISTRICT.....5
DATE.....12/31/87

SYSTEM	STATE	FEDERAL	CLASS	FUNC	HWY	ACCESS	MILEPOINT	MILEPOINT	DESCRIPTION	MARKED	SURFACE	AAOT	
				CLASS	TYPE	CTL				LANES	WIDTH/TYPE*		
SECONDARY	R	FAS	1211	R	7	UNDIVIDED	NONE	.00	MJ0263	PLUM POINT RD	2	24I	2,700
								1.25	MJ0764	BREEZY POINT RD			5,075
								4.21		IN CORP LMTS CHESAPEAKE BEACH			
								4.21					
								5.82		STRUC #4011 FISHING CREEK			
								6.01			2	30I	
		NFA			8			6.12	MJ0263	CHESAPEAKE BEACH RD	2	24I	7,850
								6.67		OUT CORP LMTS CHESAPEAKE BEACH	2	36I	
								6.67					
								6.67		IN CORP LMTS NORTH BEACH			
								6.73			2	24I	
								6.97			2	20I	
								7.21			2	22I	
								7.26			2	20I	
								7.51		ANNE ARUNDEL CO/L			

ROUTE NUMBER.....MD 262
INVENTORY DIRECTION.....EAST
NAME: LOWER MARLBORO RD

SECONDARY	R	NFA		R	9	UNDIVIDED	NONE	.00		ROAD END	2	195	2,975
					8			.07			2	185	
								2.25		STRUC #4014 CHEW CREEK			
								4.27			2	24I	
					9			4.36	MJ0004	SOUTHERN MD BLVD	2	20I	
								4.50			2	22I	
								4.52	MJ0765G	OLD SEC MD 2			
								4.54					
								4.57	MJ0002	SOLOMONS ISLAND RD	2	28I	

ROUTE NUMBER.....MD 263
INVENTORY DIRECTION.....EAST
NAME: PLUM POINT RD

SECONDARY	R	FAS	1211	R	7	UNDIVIDED	NONE	.00	MJ0002	LOUIS L GOLOSTEIN HWY	2	30I	3,075
								.05		STRUC #4015 HUNTING CREEK	2	22I	
								1.67	MJ0761	OLD SEC MD 263			
								1.84	MJ0761	OLD SEC MD 263			
								1.91					2,600
								2.40					2,500
		NFA			8			4.13	MJ0261	WILLOWS RD	2	19I	600
								5.69		STRUC #4016 PLUM POINT CREEK			

* A,9 = UNIMPROVED; C = GRADED & DRAINED; D,E = SOIL, GRAVEL, STONE; F,G = LOW TYPE BITUMINUS; H,I = HIGH TYPE BITUMINUS;
J = CONCRETE; K = BRICK; L = BLOCK

STATE HIGHWAY ADMINISTRATION OF MARYLAND
OFFICE OF PLANNING AND PRELIMINARY ENGINEERING
BUREAU OF HIGHWAY STATISTICS

STATE HIGHWAY LOCATION REFERENCE

ROUTE NUMBER.....MD 263 CONTINUED
INVENTORY DIRECTION.....EAST
NAME: PLUM POINT RD

COUNTY-CALVERT
SHA DISTRICT.....5
DATE.....12/31/87

STATE	SYSTEM	FEDERAL	FUNC CLASS	HWY TYPE	ACCESS CTL	MILEPOINT	MILEPOINT	DESCRIPTION	MARKED LANES	SURFACE WIDTH/TYPE*	AADT
SECONDARY	R	NFA	R 8	UNDIVIDED	NONE	6.24		ROAD END	2	19I	600

ROUTE NUMBER.....MD 264
INVENTORY DIRECTION.....NORTH
NAME: BROOMES ISLAND RD

SECONDARY	R	NFA	R 9	UNDIVIDED	NONE	.00	CJ0260	OYSTER HOUSE RD	2	22I	1,300
			8			.57					
		FAS 1214	7			2.70					2,600
						4.46	4J0265	MACKALL RD			3,600
						6.54	4J0264A	NO NAME			
						6.69	4J0002	LOUIS L GOLDSTEIN HWY			
						6.69	4J0765	OLD MD 2 (AHEAD)			

ROUTE NUMBER.....MD 264A
INVENTORY DIRECTION.....NORTH
NAME: NO NAME

SECONDARY	R	NFA	R 9	UNDIVIDED	NONE	.00	4J0264	BROOMES ISLAND RD CUL DE SAC	2	22I	99
						.19					

ROUTE NUMBER.....MD 265
INVENTORY DIRECTION.....NORTH
NAME: MACKALL RD

SECONDARY	R	NFA	R 8	UNDIVIDED	NONE	.00	CJ0209	MACKALL RD (BACK)	2	20I	1,600
						1.76	4J0264	BROOMES ISLAND RD			

ROUTE NUMBER.....MD 402
INVENTORY DIRECTION.....EAST
NAME: DARES BEACH RD

SECONDARY	R	FAS 1212	R 7	DIVIDED UNDIVIDED	NONE	.00	4J0002	LOUIS L GOLDSTEIN HWY	3	52I	5,400
						.02			2	46I	
						.08			2	24I	
		NFA	8			2.90					4,725
			9			3.90	4J0768	DARES BEACH RD			
NAME: BRANCH ST						3.90					
						4.37	CJ0197	CHESAPEAKE AVE			

* A, B = UNIMPROVED; C = GRADED & DRAINED; D, E = SOIL, GRAVEL, STONE; F, G = LOW TYPE BITUMINUS; H, I = HIGH TYPE BITUMINUS;
J = CONCRETE; K = BRICK; L = BLOCK

STATE HIGHWAY ADMINISTRATION OF MARYLAND
 OFFICE OF PLANNING AND PRELIMINARY ENGINEERING
 BUREAU OF HIGHWAY STATISTICS

STATE HIGHWAY LOCATION REFERENCE

ROUTE NUMBER.....MD 497
 INVENTORY DIRECTION.....EAST
 NAME: COVE POINT RD

COUNTY-CALVERT
 SHA DISTRICT.....5
 DATE.....12/31/87

SYSTEM	FUNC CLASS	HWY TYPE	ACCESS CTL	MILEPOINT	MILEPOINT	DESCRIPTION	MARKED LANES	SURFACE WIDTH/TYP*	AADT
SECONDARY	R NFA	R 8	UNDIVIDED	NONE	.00	MJ07650 SERVICE RD	2	20I	1,900
					.00	MJ0002R SERVICE RD (BACK)			
					2.44	CJ0118 LIGHTHOUSE BLVD (AHEAD)			

ROUTE NUMBER.....MD 506
 INVENTORY DIRECTION.....EAST
 NAME: BOWENS SIXES RD

SECONDARY	R FAS 1213	R 7	UNDIVIDED	NONE	.00	MJ0508 ADELINA RD	2	20G	600
					1.78	STRUC #4023 BATTLE CREEK			
					2.04		2	22I	
					3.81	MJ0002 LOUIS L GOLDSTEIN HWY			

ROUTE NUMBER.....MD 506UL
 INVENTORY DIRECTION.....EAST
 NAME: PROPOSED

PROPOSED	R FAS 1213	R 7	UNDIVIDED	NONE	.00	MJ0231 HALLOWING POINT RD	2	24I	9,999
					1.60	MJ0506 BOWENS SIXES RD			
					1.60	MJ0508 ADELINA RD			

ROUTE NUMBER.....MD 508
 INVENTORY DIRECTION.....NORTH
 NAME: ADELINA RD

SECONDARY	R NFA	R 8	UNDIVIDED	NONE	.00	MJ0506 BOWENS SIXES RD	2	24I	2,100
					1.20	MJ0231 HALLOWING POINT RD			

ROUTE NUMBER.....MD 509
 INVENTORY DIRECTION.....EAST
 NAME: KENWOOD BEACH RD

SECONDARY	R NFA	R 9	UNDIVIDED	NONE	.00	MJ0765 QLO MD 2	2	20I	600
					.79	STRUC #4020 GOVERNOR RUN			
					.86		2	28I	
					.95	ROAD END			

ROUTE NUMBER.....MD 521
 INVENTORY DIRECTION.....NORTH
 NAME: HUNTING CREEK RD

SECONDARY	R NFA	R 8	UNDIVIDED	NONE	.00	CJ0042 LOWERY RD	2	18I	925
-----------	-------	-----	-----------	------	-----	------------------	---	-----	-----

* A,B = UNIMPROVED; C = GRADED & DRAINED; D,E = SOIL, GRAVEL, STONE; F,G = LOW TYPE BITUMINUS; H,I = HIGH TYPE BITUMINUS;
 J = CONCRETE; K = BRICK; L = BLOCK

STATE HIGHWAY ADMINISTRATION OF MARYLAND
 OFFICE OF PLANNING AND PRELIMINARY ENGINEERING
 BUREAU OF HIGHWAY STATISTICS

STATE HIGHWAY LOCATION REFERENCE

ROUTE NUMBER.....MD 521 CONTINUED
 INVENTORY DIRECTION....NORTH
 NAME: HUNTING CREEK RD

COUNTY-CALVERT
 SHA DISTRICT.....5
 DATE.....12/31/87

STATE	SYSTEM	FEDERAL	FUNC CLASS	HWY TYPE	ACCESS CTL	MILEPOINT	MILEPOINT	DESCRIPTION	MARKED LANES	SURFACE WIDTH/TYPE*	AADT
	SECONDARY	R	NFA	R	9	UNDIVIDED	NONE	2.25	2	18I	925
								3.82	2	20I	
								3.96			3,875
								4.44			
							MJD524	OLD TOWN RD			

ROUTE NUMBER.....MD 524
 INVENTORY DIRECTION....NORTH
 NAME: OLD TOWN RD

	SECONDARY	R	NFA	R	8	UNDIVIDED	NONE	.00	MJ0002	LOUIS L GOLDSTEIN HWY	2	22I	499
					9			.22	MJD521	HUNTING CREEK RD			
								.76	MJ0002	LOUIS L GOLDSTEIN HWY			

ROUTE NUMBER.....MD 749
 INVENTORY DIRECTION....EAST
 NAME: WILLIAMS ST

	SECONDARY	R	NFA	R	9	UNDIVIDED	NONE	.00	MJ0002	SOLOMONS ISLAND RD	2	20I	499
								.13			2	18I	
								.22			2	20I	
								.34	MJ0002	SOLOMONS ISLAND RD			

ROUTE NUMBER.....MD 752
 INVENTORY DIRECTION....NORTH
 NAME: OLD MD 231

	SECONDARY	R	NFA	R	9	UNDIVIDED	NONE	.00		ROAD END	2	14G	99
								.12	MJD231	HOLLOWING POINT RD			

ROUTE NUMBER.....MD 760
 INVENTORY DIRECTION....NORTH
 NAME: ROUSBY HALL RD

	SECONDARY	R	NFA	R	9	UNDIVIDED	NONE	.00	JPD217	NO NAME	2	24I	5,500
			FAS 1215		7			.17					
								3.16			2	26I	
								3.20					
								3.25			2	24I	
								4.45	MJD765Q	SERVICE RD			

* A,B = UNIMPROVED; C = GRADED & DRAINED; D,E = SOIL, GRAVEL, STONE; F,G = LOW TYPE BITUMINUS; H,I = HIGH TYPE BITUMINUS;
 J = CONCRETE; K = BRICK; L = BLOCK

STATE HIGHWAY ADMINISTRATION OF MARYLAND
 OFFICE OF PLANNING AND PRELIMINARY ENGINEERING
 BUREAU OF HIGHWAY STATISTICS

STATE HIGHWAY LOCATION REFERENCE

ROUTE NUMBER.....MD 761
 INVENTORY DIRECTION....EAST
 NAME: OLD SECTION MD 263

COUNTY-CALVERT
 SHA DISTRICT.....5
 DATE.....12/31/87

.....STATE.....	SYSTEM		FUNC CLASS	HWY TYPE	ACCESS CTL	MILEPOINT	MILEPOINT	DESCRIPTION	MARKED LANES	SURFACE WIDTH/TYPE*	AADT
	R	NFA									
SECONDARY	R	NFA	R 9	UNDIVID	NONE	.00	MJU263	PLUM POINT RD	2	155	99
						.23	MJD263	PLUM POINT RD			

ROUTE NUMBER.....MD 764
 INVENTORY DIRECTION....EAST
 NAME: BREEZY POINT RD

SECONDARY	R	NFA	R 9	UNDIVID	NONE	.00	MJD261	WILLOWS RD	2	24I	199
						.09	MJD764A	OLD WILLOWS RD			

ROUTE NUMBER.....MD 764A
 INVENTORY DIRECTION....NORTH
 NAME: OLD WILLOWS RD

SECONDARY	R	NFA	R 9	UNDIVID	NONE	.00	MJD764	BREEZY POINT RD	2	20I	199
						.06		ROAD END			

ROUTE NUMBER.....MD 765
 INVENTORY DIRECTION....NORTH
 NAME: OLD MD 2

SECONDARY	R	NFA	R 9	UNDIVID	NONE	.00	MJDD02	LOUIS L GOLDSTEIN HWY	2	24I	999
						.00	MJDD02A	SERVICE RD (BACK)			
						2.07			2	22I	
						2.13	MJD765J	CALVERT BEACH RD			
						3.05			2	24I	
						3.49	MJDD02J	WESTERN SHORES BLVD			
						4.12	MJD0509	KENWOOD BEACH RD			
						4.18	MJD765B	SERVICE RD			
						4.62	MJD7650	PARKERS CREEK RD			
						5.06	MJDD02	LOUIS L GOLDSTEIN HWY			
						5.06	MJD264	BROOMES ISLAND RD (AHEAD)			

ROUTE NUMBER.....MD 765A
 INVENTORY DIRECTION....NORTH
 NAME: MAIN ST

SECONDARY	R	NFA	R 8	UNDIVID	NONE	.00	MJDD02	LOUIS L GOLDSTEIN HWY	2	24I	1,20J
						.15			2	22I	
						.48			2	24I	
						.54			2	20I	
						.87			2	22I	

* A,B = UNIMPROVED; C = GRADED & DRAINED; D,E = SOIL, GRAVEL, STONE; F,G = LOW TYPE BITUMINUS; H,I = HIGH TYPE BITUMINUS;
 J = CONCRETE; K = BRICK; L = BLOCK

STATE HIGHWAY LOCATION REFERENCE

ROUTE NUMBER.....MD 765A CONTINUED
 INVENTORY DIRECTION....NORTH
 NAME: MAIN ST

COUNTY-CALVERT
 SHA DISTRICT.....5
 DATE.....12/31/87

SYSTEM	FUNC CLASS	HWY TYPE	ACCESS CTL	MILEPOINT	MILEPOINT DESCRIPTION	MARKED LANES	SURFACE WIDTH/TYP*	AADT
SECONDARY R NFA	R 8	UNDIVIDED	NONE	1.55		2	34I	1,200
				1.63		2	33I	
				1.66		2	24I	
				1.78	MJ0231 CHURCH ST			
				1.83		2	23I	
				2.05		2	22I	
		DIVIDED		2.13		2	38I	
				2.14	MJ0002 LOUIS L GOLDSTEIN HWY			

ROUTE NUMBER.....MD 765B
 INVENTORY DIRECTION....NORTH
 NAME: SERVICE RD

SECONDARY R NFA	R 9	UNDIVIDED	NONE	.00	MJ0002 LOUIS L GOLDSTEIN HWY	2	24I	
				.13	MJ0765 OLD MD 2			

ROUTE NUMBER.....MD 765C
 INVENTORY DIRECTION....NORTH
 NAME: HURRY LA

SECONDARY R NFA	R 9	UNDIVIDED	NONE	.00	CJ0068 PARKER CREEK RD	2	16G	99
				.05	ROAD END			

ROUTE NUMBER.....MD 765D
 INVENTORY DIRECTION....NORTH
 NAME: WAYSIDE DR

SECONDARY R NFA	R 9	UNDIVIDED	NONE	.00	MJ0002 SOLOMONS ISLAND RD	2	18H	99
				.90	MJ0002 SOLOMONS ISLAND RD			

ROUTE NUMBER.....MD 765E
 INVENTORY DIRECTION....NORTH
 NAME: KENT RD

SECONDARY R NFA	R 9	UNDIVIDED	NONE	.00	MJ0002 SOLOMONS ISLAND RD	2	18H	99
				.15	ROAD END			

ROUTE NUMBER.....MD 765F
 INVENTORY DIRECTION....NORTH
 NAME: OLD SECTION MD 2

SECONDARY R NFA	R 9	UNDIVIDED	NONE	.00	CJ0023 DARLYMPLE RD	2	18G	99
-----------------	-----	-----------	------	-----	---------------------	---	-----	----

* A,B = UNIMPROVED; C = GRADED & DRAINED; D,E = SOIL, GRAVEL, STONE; F,G = LOW TYPE BITUMINUS; H,I = HIGH TYPE BITUMINUS;
 J = CONCRETE; K = BRICK; L = BLOCK

STATE HIGHWAY ADMINISTRATION OF MARYLAND
 OFFICE OF PLANNING AND PRELIMINARY ENGINEERING
 BUREAU OF HIGHWAY STATISTICS

STATE HIGHWAY LOCATION REFERENCE

ROUTE NUMBER.....MD 765F CONTINUED
 INVENTORY DIRECTION....NORTH
 NAME: OLD SECTION MD 2

COUNTY-CALVERT
 SHA DISTRICT.....S
 DATE.....12/31/87

SYSTEM		FUNC CLASS	HWY TYPE	ACCESS CTL	MILEPOINT	MILEPOINT DESCRIPTION	MARKED LANES	SURFACE WIDTH/TYPE*	AADT
STATE	FEDERAL								
SECONDARY	R NFA	R 9	UNDIVIDED	NONE	.10	MD0002 SOLOMONS ISLAND RD	2	18G	99
ROUTE NUMBER.....MD 765G INVENTORY DIRECTION....NORTH NAME: OLD SECTION MD 2									
SECONDARY	R NFA	R 9	UNDIVIDED	NONE	.03 .02 .16 .13	MD0002 SOLOMONS ISLAND RD MD0262 LOWER MARLBORO RD	2 2 2	2DH 18H 24I	99
ROUTE NUMBER.....MD 765H INVENTORY DIRECTION....NORTH NAME: OLD SECTION MD 2									
SECONDARY	R NFA	R 9	UNDIVIDED	NONE	.00 .28	MD0002 SOLOMONS ISLAND RD MD0778 OLD SEC MD 2	2	18H	99
ROUTE NUMBER.....MD 765I INVENTORY DIRECTION....NORTH NAME: MT HARMONY LA									
SECONDARY	R NFA	R 9	UNDIVIDED	NONE	.00 .87	MD0002 SOLOMONS ISLAND RD MD0002 SOLOMONS ISLAND RD	2	2DH	299
ROUTE NUMBER.....MD 765J INVENTORY DIRECTION....EAST NAME: CALVERT BEACH RD									
SECONDARY	R NFA	R 8	UNDIVIDED	NONE	.00 .00 .37 .43 .48	MD0002 LOUIS L GOLDSTEIN HWY MD0765S BALL RD (BACK) MD0765 OLD MD 2 CD0073 CALVERT BEACH RD (AHEAD)	2 2 2	24I 34I 24I	499
ROUTE NUMBER.....MD 765K INVENTORY DIRECTION....WEST NAME: SERVICE RD									
SECONDARY	R NFA	R 9	UNDIVIDED	NONE	.52 .65 .76	OPD649 NO NAME (BACK) MD0765M SERVICE RD ROAD END	2	2UI	

* A,B = UNIMPROVED; C = GRADED & DRAINED; D,E = SOIL, GRAVEL, STONE; F,G = LOW TYPE BITUMINUS; H,I = HIGH TYPE BITUMINUS;
 J = CONCRETE; K = BRICK; L = BLOCK

STATE HIGHWAY ADMINISTRATION OF MARYLAND
OFFICE OF PLANNING AND PRELIMINARY ENGINEERING
BUREAU OF HIGHWAY STATISTICS

STATE HIGHWAY LOCATION REFERENCE

ROUTE NUMBER.....MD 76SM
INVENTORY DIRECTION....SOUTH
NAME: SERVICE RD

COUNTY-CALVERT
SHA DISTRICT.....S
DATE.....12/31/87

.....STATE.....	SYSTEM ..FEDERAL...	FUNC CLASS	HWY TYPE	ACCESS CTL	MILEPOINT	MILEPOINT DESCRIPTION	MARKED LANES	SURFACE WIDTH/TYPE*	AAOT
SECONDARY	R NFA	R 9	UNOIVED	NONE	.00	MJ076SK SERVICE RD	2	22I	
					.03	MJ0002 LOUIS L GOLOSTEIN HWY			
					.03	MJ076SN SERVICE RD (AHEAD)			

ROUTE NUMBER.....MD 76SN
INVENTORY DIRECTION....SOUTH
NAME: SERVICE RD

SECONDARY	R NFA	R 9	UNOIVED	NONE	.00	MJ0002 LOUIS L GOLOSTEIN HWY	2	22I	
					.00	MJ076SM SERVICE RD (BACK)			
					.07	MJ0765T SERVICE RD			
					.84	MJ076SU SERVICE RD			
					.89	MJ0002 LOUIS L GOLOSTEIN HWY			
					.89	MJ0002N SERVICE RD (AHEAD)			

ROUTE NUMBER.....MD 76SO
INVENTORY DIRECTION....NORTH
NAME: PARKERS CREEK RD

SECONDARY	R NFA	R 9	UNOIVED	NONE	.00	MJ0002 LOUIS L GOLOSTEIN HWY	2	24I	
					.14	MJ0765 OLD MD 2			
					.14	CJ0068 PARKERS CREEK RD (AHEAD)			

ROUTE NUMBER.....MD 76SP
INVENTORY DIRECTION....NORTH
NAME: SERVICE RD

SECONDARY	R NFA	R 9	UNOIVED	NONE	.00	MJ0002 LOUIS L GOLOSTEIN HWY	2	22I	
					.05	MJ0002V SERVICE RD			
					.47	MJ0002P WHITE SANDS DR			
					.83	ROAD END			

ROUTE NUMBER.....MD 765Q
INVENTORY DIRECTION....NORTH
NAME: SERVICE RD

SECONDARY	R NFA	R 9	UNOIVED	NONE	.00	ROAD END	2	22I	
					.12	MJ0002V MONTICELLO LA			
					1.53	MJ0002U COSTER-MILLBRIDGE ROS			
					1.96	MJ0763 OLIVET RD			
					3.35	MJ0002R SERVICE RD			
					3.35	MJ0497 COVE POINT RD			

* A,B = UNIMPROVED; C = GRADED & DRAINED; D,E = SOIL, GRAVEL, STONE; F,G = LOW TYPE BITUMINUS; H,I = HIGH TYPE BITUMINUS;
J = CONCRETE; K = BRICK; L = BLOCK

STATE HIGHWAY ADMINISTRATION OF MARYLAND
 OFFICE OF PLANNING AND PRELIMINARY ENGINEERING
 BUREAU OF HIGHWAY STATISTICS

STATE HIGHWAY LOCATION REFERENCE

ROUTE NUMBER.....MD 765Q CONTINUED
 INVENTORY DIRECTION....NORTH
 NAME: SERVICE RD

COUNTY-CALVERT
 SHA DISTRICT.....S
 DATE.....12/31/87

SYSTEM	FUNC CLASS	HWY TYPE	ACCESS CTL	MILEPOINT	MILEPOINT	DESCRIPTION	MARKED LANES	SURFACE WIDTH/TYP*	AADT
STATE	FEDERAL	R 9	NONE	3.90	MJDD02Q	SERVICE RD	2	22I	
				5.36	MJDD02	LOUIS L GOLDSTEIN HWY			
				5.89	MJD765W	SERVICE RD	2	24I	
				6.02	MJDD02	LOUIS L GOLDSTEIN HWY			

ROUTE NUMBER.....MD 76SR
 INVENTORY DIRECTION....NORTH
 NAME: SERVICE RD

SECONDARY	R NFA	R 9	NONE	.00	MJDD02	SOLOMONS ISLAND RD	2	36I	
				.29			2	24I	
				.54	MJDD02	LOUIS L GOLDSTEIN HWY			

ROUTE NUMBER.....MD 76SS
 INVENTORY DIRECTION....EAST
 NAME: BALL RD

SECONDARY	R NFA	R 9	NONE	2.22	CJD117	BALL RD (BACK)	2	24I	
				2.23	MJDD02F	SERVICE RD			
				2.29	MJDD02	LOUIS L GOLDSTEIN HWY			
				2.29	MJD765J	CALVERT BEACH RD (AHEAD)			

ROUTE NUMBER.....MD 765T
 INVENTORY DIRECTION....NORTH
 NAME: SERVICE RD

SECONDARY	R NFA	R 9	NONE	.00	MJD765N	SERVICE RD	2	24I	
				.18		ROAD END			

ROUTE NUMBER.....MD 76SU
 INVENTORY DIRECTION....SOUTH
 NAME: SERVICE RD

SECONDARY	R NFA	R 9	NONE	.00	MJD765N	SERVICE RD	2	36I	
				.11		CUL DE SAC			

ROUTE NUMBER.....MD 76SV
 INVENTORY DIRECTION....SOUTH
 NAME: SERVICE RD

SECONDARY	R NFA	R 9	NONE	.00	MJD765P	SERVICE RD	2	20I	
				.05		ROAD END			

* A,B = UNIMPROVED; C = GRADED & DRAINED; D,E = SOIL, GRAVEL, STONE; F,G = LOW TYPE BITUMINUS; H,I = HIGH TYPE BITUMINUS;
 J = CONCRETE; K = BRICK; L = BLOCK

STATE HIGHWAY LOCATION REFERENCE

ROUTE NUMBER.....MD 765W
 INVENTORY DIRECTION....NORTH
 NAME: SERVICE RD

COUNTY-CALVERT
 SHA DISTRICT.....5
 DATE.....12/31/87

STATE	SYSTEM	FEDERAL	FUNC CLASS	HWY TYPE	ACCESS CTL	MILEPOINT	MILEPOINT DESCRIPTION	MARKED LANES	SURFACE WIDTH/TYPE*	AADT
	R	NFA	R 9	UNDIVIDED	NONE	.DD .2D	MJD765Q SERVICE RD ROAD END	2	22I	

ROUTE NUMBER.....MD 765X
 INVENTORY DIRECTION....SOUTH
 NAME: SERVICE RD

	R	NFA	R 9	UNDIVIDED	NONE	.DD .14 .19 .25	MJD765Y SWAGGERS POINT RD MDDJ2W SERVICE RD ROAD END	2 2	2DI 2DH	
--	---	-----	-----	-----------	------	--------------------------	--	--------	------------	--

ROUTE NUMBER.....MD 765Y
 INVENTORY DIRECTION....WEST
 NAME: SWAGGERS POINT RD

	R	NFA	R 9	UNDIVIDED	NONE	.DU .D2 .11	MDDJ2 LOUIS L GOLDSTEIN HWY MJD765X SERVICE RD CJD229 SWAGGERS POINT RD (AHEAD)	2	20I	
--	---	-----	-----	-----------	------	-------------------	---	---	-----	--

ROUTE NUMBER.....MD 768
 INVENTORY DIRECTION....EAST
 NAME: DARES BEACH RD

	R	NFA	R 9	UNDIVIDED	NONE	.DD .D2 .U8 .59 .59 .68	MJD4D2 DARES BEACH RD/BRANCH ST CJD197 CHESAPEAKE AVE	2 2 2 2	34I 24H 16H 20I	299
--	---	-----	-----	-----------	------	--	--	------------------	--------------------------	-----

ROUTE NUMBER.....MD 778
 INVENTORY DIRECTION....NORTH
 NAME: OLD SEC MD 2

	R	NFA	R 9	UNDIVIDED	NONE	.DD .D3 .38 .47 .58 .61 .63	MDDJ2 SOLOMONS ISLAND RD MJD765H OLD SEC MD 2 HALL CREEK MJD260 CHESAPEAKE BEACH RD	2 2 2 2	24I 18H 20H 34I 18H	499
--	---	-----	-----	-----------	------	---	--	------------------	---------------------------------	-----

* A,B = UNIMPROVED; C = GRADED & DRAINED; D,E = SOIL, GRAVEL, STONE; F,G = LOW TYPE BITUMINUS; H,I = HIGH TYPE BITUMINUS;
 J = CONCRETE; K = BRICK; L = BLOCK

STATE HIGHWAY ADMINISTRATION OF MARYLAND
 OFFICE OF PLANNING AND PRELIMINARY ENGINEERING
 BUREAU OF HIGHWAY STATISTICS

STATE HIGHWAY LOCATION REFERENCE

ROUTE NUMBER.....MD 778 CONTINUED
 INVENTORY DIRECTION....NORTH
 NAME: OLD SEC MD 2

COUNTY-CALVERT
 SHA DISTRICT.....5
 DATE.....12/31/87

SYSTEM	FUNC	HWY	ACCESS	MILEPOINT	MILEPOINT DESCRIPTION	MARKED LANES	SURFACE WIDTH/TYPE*	AADT
....STATE....	..FEDERAL...	CLASS	CTL
SECONDARY	R	NFA	R	9	UNDIVIDED NONE	.96	ANNE ARUNDEL CO/L	2 18H 499

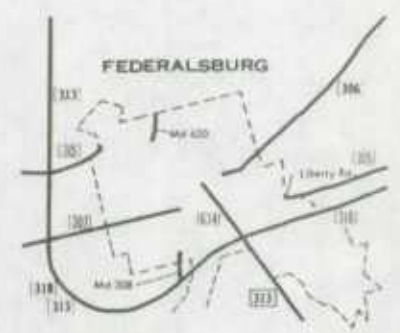
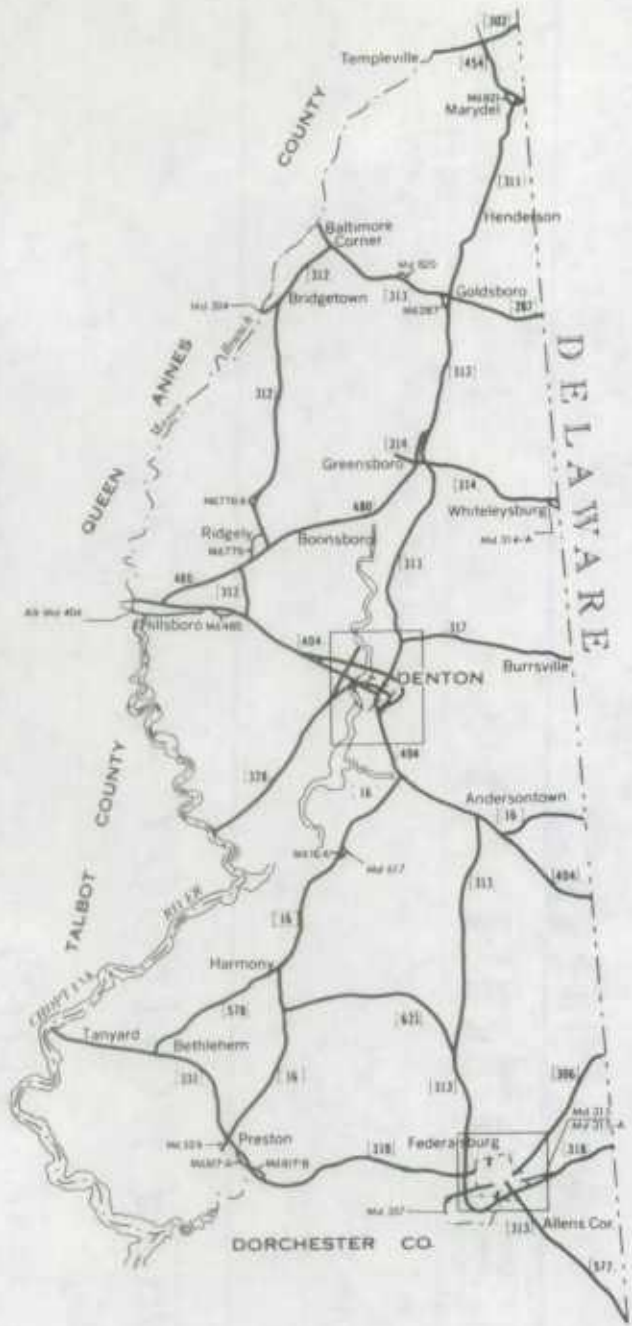
* A,B = UNIMPROVED; C = GRADED & DRAINED; D,E = SOIL, GRAVEL, STONE; F,G = LOW TYPE BITUMINUS; H,I = HIGH TYPE BITUMINUS;
 J = CONCRETE; K = BRICK; L = BLOCK

1988

HIGHWAY LOCATION REFERENCE

**CAROLINE
COUNTY**

CO



CAROLINE COUNTY

STATE HIGHWAY ADMINISTRATION OF MARYLAND
OFFICE OF PLANNING AND PRELIMINARY ENGINEERING
BUREAU OF HIGHWAY STATISTICS

STATE HIGHWAY LOCATION REFERENCE

ROUTE NUMBER.....MD 16
INVENTORY DIRECTION.....NORTH
NAME: PRESTON HARMONY RD

COUNTY-CAROLINE
SHA DISTRICT.....2
DATE.....12/31/87

SYSTEM	FUNC	HWY	ACCESS	MILEPOINT	MILEPOINT	DESCRIPTION	MARKED	SURFACE	AADT		
STATE	FEDERAL	CLASS	CTL				LANES	WIDTH/TYPE*			
SECONDARY	U FAS	1313 R	7	UNDIVIDED	NONE	.00 .00 1.10 1.28 4.13 5.07 6.29 6.29 10.26 10.55 10.56 12.93 16.12 16.12 18.62	MJD331	DDRCHESER CO/L SEE MD 331 MAIN ST (BACK) OUT CORP LMTS PRESTON	2	22I	1,703 1,925 2,600
NAME: HARMONY DENTON RD											
NAME: GREENWOOD RD 1314											
ROUTE NUMBER.....MD 16A INVENTORY DIRECTION.....EAST NAME: MD 16 SPUR											
SECONDARY	R NFA	R	9	UNDIVIDED	NONE	.00 .04	MJDD16 MJD617	HARMONY DENTON RD OLD MD 16	2	2DI	1,499
ROUTE NUMBER.....MD 287 INVENTORY DIRECTION.....EAST NAME: SANDY ISLAND RD											
SECONDARY	U FAS	1283 R	7	UNDIVIDED	NONE	.00 .29 .31 .39 1.85 2.92	MJD313 MJD311	SUDLERVILLE GDLDSBORD RD GOLDSBORD MARYDEL RD R/R #MDDE 516 227 W OUT CORP LMTS GOLDSBORD STRUC #5002 CHOPTANK RIVER DELAWARE ST/L	2 2	2DI 22I	1,750 1,525
ROUTE NUMBER.....MD 302 INVENTORY DIRECTION.....EAST NAME: BARCLAY RD											
SECONDARY	R FAS	1298 R	7	UNDIVIDED	NONE	.00 1.13 1.39 1.57	MJD454	QUEEN ANNES CO/L IN CORP LMTS TEMPLEVILLE MARYDEL RD OUT CORP LMTS TEMPLEVILLE	2 2 2	22I 26I 22I	2,275 875

* A,B = UNIMPROVED; C = GRADED & DRAINED; D,E = SOIL, GRAVEL, STONE; F,G = LDW TYPE BITUMINUS; H,I = HIGH TYPE BITUMINUS;
J = CONCRETE; K = BRICK; L = BLOCK

STATE HIGHWAY ADMINISTRATION OF MARYLAND
 OFFICE OF PLANNING AND PRELIMINARY ENGINEERING
 BUREAU OF HIGHWAY STATISTICS

STATE HIGHWAY LOCATION REFERENCE

ROUTE NUMBER.....MD 302 CONTINUED
 INVENTORY DIRECTION....EAST
 NAME: BARCLAY RD

COUNTY-CAROLINE
 SHA DISTRICT.....2
 DATE.....12/31/87

SYSTEM	FUNC	HWY	ACCESS	MILEPOINT	MILEPOINT DESCRIPTION	MARKED LANES	SURFACE WIDTH/TYPE*	AADT
....STATE....	..FEDERAL...	CLASS	TYPE	CTL				
SECONDARY	R	FAS	1298	R	7	UNDIVIDED	NONE	
					1.86			
					2.52		STRUC #5D21 BEAVER DAM DITCH	2
							DELAWARE ST/L	22I
								875

ROUTE NUMBER.....MD 304
 INVENTORY DIRECTION....EAST
 NAME: RUTHSBURG BRIDGETOWN RD

SECONDARY	R	FAS	1300	R	7	UNDIVIDED	NONE	
					.00		QUEEN ANNES CO/L	2
					.00		STRUC #5D18 MASON BRANCH	20I
					.48	MJD312	RIDGELY BRIDGETOWN RD	1,600

ROUTE NUMBER.....MD 306
 INVENTORY DIRECTION....EAST
 NAME: E CENTRAL AVE

SECONDARY	U	NFA		R	8	UNDIVIDED	NONE	
					.00	MJD315	LIBERTY RD	2
					.21			22H
					.30		OUT CORP LMTS FEDERALSBURG	2
					.30			20H
					.64			
					4.49		DELAWARE ST/L	700

ROUTE NUMBER.....MD 307
 INVENTORY DIRECTION....NORTH
 NAME: WILLIAMSBURG RD

SECONDARY	R	FAP	305	R	6	UNDIVIDED	NONE	
		FAS	1316		7			
					.00		DORCHESTER CO/L	2
					.53	MJD313	FEDERALSBURG RD	2
					.94		IN CORP LMTS FEDERALSBURG	24I
					.94			27I
					1.03			
					1.12			2
					1.45	MJD182	SOUTH MAIN ST	2
								22I
								23I

ROUTE NUMBER.....MD 308
 INVENTORY DIRECTION....NORTH
 NAME: ROSSER RD

SECONDARY	R	FAS	1317	R	7	UNDIVIDED	NONE	
					.00	MJD313	FEDERALBURG BYPASS	2
					.12		IN CORP LMTS FEDERALSBURG	24I
					.37		R/R #MDDE 532 044 U	2,099
					.37	MJD182	S MAIN ST (AHEAD)	

* A,B = UNIMPROVED; C = GRADED & DRAINED; D,E = SOIL, GRAVEL, STONE; F,G = LOW TYPE BITUMINUS; H,I = HIGH TYPE BITUMINUS;
 J = CONCRETE; K = BRICK; L = BLOCK

STATE HIGHWAY LOCATION REFERENCE

ROUTE NUMBER.....MD 311
 INVENTORY DIRECTION....NDRTH
 NAME: GOLDSBORD MARYDEL RD

COUNTY-CARDLINE
 SHA DISTRICT.....2
 DATE.....12/31/87

STATE	SYSTEM	FEDERAL	FUNC CLASS	HWY TYPE	ACCESS CTL	MILEPINT	MILEPOINT	DESCRIPTION	MARKED LANES	SURFACE WIDTH/TYPE*	AADT	
SECONDARY	U	FAP	299 R	6	UNDIVIDED	NONE	.00	MJD313	GREENSBORD GOLDSBORD RD	2	30I	2,475
	R						.23		DUT CDRP LMTS GOLDSBORD	2	24I	
							.28	MJD287	SANDY ISLAND RD			
	U						1.78		STRUC #5004 BROADWAY BRANCH			
							2.94		IN CDRP LMTS HENDERSON			
							2.98			2	30I	
							3.22			2	24I	2,150
	R						3.45		DUT CDRP LMTS HENDERSON			
							5.90			2	27I	
	U						6.00		IN CDRP LMTS MARYDEL			
							6.08			2	29I	
							6.17	MJD821	OLD MD 454	2	23I	
							6.21	MJD454	MARYDEL RD			

ROUTE NUMBER.....MD 312
 INVENTORY DIRECTION....NORTH
 NAME: RIDGELY BRIDGETOWN RD

SECONDARY	R	FAS	1307 R	7	UNDIVIDED	NONE	.00	MJD404	HILLSBORD DENTON RD	2	24I	875
							.08			2	22I	
							1.38			2	30I	
							1.43	MJD480	HILLSBORD RIDGELY RD (AHEAD)			
							1.43	MJD312A	MD 312 SPUR			
					DIVIDED		2.31	MJD480	HILLSBORD RIDGELY RD (BACK)	2	24J	3,325
							2.31					
NAME: CENTRAL AVE							2.33		IN CDRP LMTS RIDGELY			
	U						2.73	MJD776	RAILROAD ST	2	40I	
					UNDIVIDED		2.75		R/R #MODE 516 245 U			
							3.14			2	22I	
							3.26		DUT CDRP LMTS RIDGELY			
							3.26					
NAME: RIDGELY BRIDGETOWN RD							3.62	MJD776A	OLD MD 312			
							3.69	MJD776A	OLD MD 312			
							5.95					775
							9.19	MJD304	RUTHSBURG BRIDGETOWN RD			1,275
							11.54	MJD313	SUDLERSVILLE GOLDBORD RD			

ROUTE NUMBER.....MD 312A
 INVENTORY DIRECTION....EAST
 NAME: MD 312 SPUR

SECONDARY	R	NFA		R	9	UNDIVIDED	NONE	.00	MJD312	RIDGELY BRIDGETOWN RD	2	20I	999
-----------	---	-----	--	---	---	-----------	------	-----	--------	-----------------------	---	-----	-----

* A,B = UNIMPRDVED; C = GRADED & DRAINED; D,E = SOIL, GRAVEL, STONE; F,G = LOW TYPE BITUMINUS; H,I = HIGH TYPE BITUMINUS;
 J = CONCRETE; K = BRICK; L = BLOCK

STATE HIGHWAY ADMINISTRATION OF MARYLAND
OFFICE OF PLANNING AND PRELIMINARY ENGINEERING
BUREAU OF HIGHWAY STATISTICS

PAGE..... 4

STATE HIGHWAY LOCATION REFERENCE

ROUTE NUMBER.....MD 312A CONTINUED
INVENTORY DIRECTION....EAST
NAME: MD 312 SPUR

COUNTY-CAROLINE
SHA DISTRICT.....2
DATE.....12/31/97

STATE	SYSTEM	FEDERAL	CLASS	FUNC	HWY	ACCESS	MILEPOINT	MILEPOINT	DESCRIPTION	MARKED	SURFACE	AADT
.....	LANES	WIDTH/TYPE*
SECONDARY	R	NFA	R	9	UNOIVED	NONE	.03	MJ0480	HILLSBORO RIOGELY RD	2	20I	999
ROUTE NUMBER.....MD 313												
INVENTORY DIRECTION....NORTH												
NAME: FEDBURG RELIANCE RD												
SECONDARY	R	FAP	307	R	6	UNOIVED	.00	MJ0577	FEDBURG RELIANCE RD (BACK)	2	22I	8,475
	U						1.16		IN CORP LMTS FEDERALSBURG			
			304			PART	1.21	MJ0318	PRESTON FEDBURG RD	2	24I	5,400
NAME: FEDERALSBURG BYPASS												
							1.21					
							1.21	MJ0634	RELIANCE AVE			
	R						1.50		STRUC #5022 MARSHYHOPE CREEK			
							1.66		OUT CORP LMTS FEDERALSBURG			5,300
							1.74	MJ0308	MAIN ST			
							2.70		R/R #MODE 532 048 W			
							2.98	MJ0307	WILLIAMSBURG RD			
							3.44	MJ0318	PRESTON FEDBURG RD			3,900
NAME: FEDBURG ANDERSON RD												
							3.44					
						NONE	4.46					
							5.37					3,600
							7.04	MJ0621	GROVE AGNER RD			2,100
							13.37					
							13.59	MJ0404	DENTON BRIDGEVILLE RD (AHEAD)	2	27I	
NAME: DENTON BRIDGEVILLE RD												
							18.06		END MD 404			
							18.06		BEG MD 404BU			
	U	FAS	1311		7		18.66	MJ0619A	6TH ST (BACK)			6,400
NAME: 6TH ST												
							18.66					
							18.66	MJ0404BU	GAY ST (WB/L)			
							18.81		R/R #MODE 529 956 B	2	21I	
NAME: DENTON GREENSBORO RD												
							18.98					
							19.01					6,900
	R						19.29			2	53I	
							19.32		OUT CORP LMTS DENTON			
							19.35					
		FAP	299		6	DIVIDED	19.42	MJ0404	DENTON BYPASS	2	24I	
						UNOIVED	19.49					
							20.20	MJ0317	DENTON HARRINGTON RD			4,600
							20.72		STRUC #5007 CHAPEL BRANCH			
							20.72		CHAPEL BRANCH			
							23.06		STRUC #5006 SPRING BRANCH			
	U						25.14		IN CORP LMTS GREENSBORO			

* A,B = UNIMPROVED; C = GRADED & DRAINED; D,E = SOIL, GRAVEL, STONE; F,G = LOW TYPE BITUMINUS; H,I = HIGH TYPE BITUMINUS;
J = CONCRETE; K = BRICK; L = BLOCK

STATE HIGHWAY LOCATION REFERENCE

ROUTE NUMBER.....MD 313 CONTINUED
 INVENTORY DIRECTION....NORTH
 NAME: DENTON GREENSBORO RD

COUNTY-CAROLINE
 SHA DISTRICT.....2
 DATE.....12/31/87

SYSTEM	FUNC	HWY	ACCESS	MILEPOINT	MILEPOINT DESCRIPTION	MARKED LANES	SURFACE WIDTH/TYPE*	AADT					
....STATE....	..FEDERAL...	CLASS	TYPE	CTL									
SECONDARY	U	FAP	299	R	6	UNDIVDU	NONE	25.43	MJD314	SUNSET AVE	2	22I	4,600
								25.46			2	24I	
								25.49	MJD314	GREENSBORO WHITELY RD			
	R							25.51		OUT CORP LMTS GREENSBORO			
								25.76		STRUC #SDD3 CHOPTANK RIVER			
								25.32	MJD480	RIDGELY GREENSBORO RD			4,475
NAME:								26.32					
								27.59					3,525
	U							29.61		IN CORP LMTS GOLDSBORO			
								29.83		R/R #MDDT S16 23D E	2	22I	
		NFA					9	29.85	MJD311	GOLDSBORO MARYDEL RD			
		R	FAS	1283			7	30.31		OUT CORP LMTS GOLDSBORO			2,425
NAME:								30.31					
								30.31	MJD287	SANDY ISLAND RD			2,150
								31.17					
								31.65	MJD820	OLD MD 331			
								33.83	MJD312	RIDGELY BRIDGETOWN RD			
								34.63		STRUC #SDD3 LONG MARSH DITCH			
								34.63		QUEEN ANNES CO/L			

ROUTE NUMBER.....MD 314
 INVENTORY DIRECTION....EAST
 NAME: SUNSET AVE

SECONDARY	U	FAS	130B	R	7	UNDIVID	NONE	.00	CDD057	SUNSET AVE (BACK)	2	20I	2,275
								.00		R/R #MDD0 S16 235 N			
								.20			2	26I	
								.37			2	29I	
								.59			2	24I	
								.66	MJD480	MAIN ST	2	30I	
								.76			2	29I	
								.98		STRUC #SD11 CHOPTANK RIVER			
								1.01	MJD313	DENTON GREENSBORO RD (AHEAD)			
								1.07	MJD313	DENTON GREENSBORO RD (BACK)	2	22I	1,800
NAME:								1.07					
	R							1.28		OUT CORP LMTS GREENSBORO			
								3.10			2	20I	1,275
								4.00			2	22I	
								4.82			2	20I	
								4.93	MJD314A	MD 314 SPUR			
								5.03		DELAWARE ST/L			

* A,B = UNIMPROVED; C = GRADED & DRAINED; D,E = SOIL, GRAVEL, STONE; F,G = LOW TYPE BITUMINUS; H,I = HIGH TYPE BITUMINUS;
 J = CONCRETE; K = BRICK; L = BLOCK

STATE HIGHWAY ADMINISTRATION OF MARYLAND
OFFICE OF PLANNING AND PRELIMINARY ENGINEERING
BUREAU OF HIGHWAY STATISTICS

STATE HIGHWAY LOCATION REFERENCE

ROUTE NUMBER.....MD 314A
INVENTORY DIRECTION....NORTH
NAME: MD 314 SPUR

COUNTY-CAROLINE
SHA DISTRICT.....2
DATE.....12/31/87

SYSTEM	FUNC	HWY	ACCESS	MILEPOINT	MILEPOINT	DESCRIPTION	MARKED	SURFACE	AAOT				
....STATE....	..FEDERAL...	CLASS	TYPE	CTL	LANES	WIDTH/TYPE*					
SECONDARY	R	NFA	R	9	UNDIVIDED	NONE	.00	MJ0314	GREENSBORO WHITELY RD	2	15J	999	
							.08		DELAWARE ST/L				
ROUTE NUMBER.....MD 315													
INVENTORY DIRECTION....EAST													
NAME: BLOOMINGDALE AVE													
SECONDARY	R	FAS	I317	R	7	UNDIVIDED	NONE	.00	MJ0316	PRESTON FEOBURG RD (BACK)	2	24I	4,300
							.00	MJ0313	FEDBURG ANDERSON RD				
MUNICIPAL	U						.36		IN CORP LMTS FEDERALSBURG				
							.41		END STATE MAINTENANCE	2	36I		
							.41		BEGIN MUNICIPAL MAINTENANCE				
							.59			2	30I		
NAME: MAIN ST							.73	MJ0630	DENTON RD	2	24I		
							.73						
							.95			2	34I		
NAME: CENTRAL AVE			I319				1.05			2	23I		
							1.05						
		NFA					1.11			2	24I		
							1.24	MJ0634	RELIANCE AVE				
NAME: LIBERTY RD							1.37	MJ0306	HOUSTON BRANCH RD	2	30I	4,025	
							1.37						
							1.46			2	25I		
SECONDARY	R						1.57			2	22I		
							1.74		OUT CORP LMTS FEDERALSBURG				
							1.74		END MUNICIPAL MAINTENANCE				
NAME: FEDBURG BRIDGEVILLE RD							1.74		BEGIN STATE MAINTENANCE				
							1.82						
							2.79						
							3.17	MJ0315A	STRUC #5024 TANYARD BRANCH				
							3.17		MD 315 SPUR	2	20I		
							3.20	MJ0318	FEDSBURG BYPASS				

ROUTE NUMBER.....MD 315A
INVENTORY DIRECTION....NORTH
NAME: MD 315 SPUR

SECONDARY	R	NFA	R	9	UNDIVIDED	NONE	.00	MJ0319	PRESTON FEOBURG RD	2	22J	1,699
							.14	MJ0315	FEOBURG BRIDGEVILLE RD			

* A,B = UNIMPROVED; C = GRADED & DRAINED; D,E = SOIL, GRAVEL, STONE; F,G = LOW TYPE BITUMINUS; H,I = HIGH TYPE BITUMINUS;
J = CONCRETE; K = BRICK; L = BLOCK

STATE HIGHWAY ADMINISTRATION OF MARYLAND
OFFICE OF PLANNING AND PRELIMINARY ENGINEERING
BUREAU OF HIGHWAY STATISTICS

PAGE..... 7

STATE HIGHWAY LOCATION REFERENCE

ROUTE NUMBER.....MD 317
INVENTORY DIRECTION....EAST
NAME: OENTON HARRINGTON RO

COUNTY-CAROLINE
SHA DISTRICT.....2
DATE.....12/31/87

SYSTEM	FUNC	HWY	ACCESS	MILEPOINT	MILEPOINT	DESCRIPTION	MARKED	SURFACE	AADT				
STATE	FEDERAL	CLASS	TYPE	CTL			LANES	WIDTH/TYPE*					
SECONDARY	R	FAS	131D	R	7	UNOIVED	NONE	.00	MJ0313	DENTON GREENSBORO RD	2	24I	2,300
								4.73					2,100
								4.84		DELAWARE ST/L			

ROUTE NUMBER.....MD 318
INVENTORY DIRECTION....EAST
NAME: PRESTDN FEOBURG RO

SECONDARY	R	FAP	304	R	6	UNOIVED	NONE	.00		DORCHESTER CO/L	2	24I	3,900
								.00	MJ0817B	OLD MD 331			
								5.75	MJ0315	FEOBURG BRIDGEVILLE RD			
								5.75	MJ0313	FEOBURG ANDERSON RO (AHEAD)			
	U							7.98	MJ0313	FEOBURG RELIANCE RD (BACK)			2,400
								7.98	MJ0634	RELIANCE RD			
	R							8.20		OUT CORP LMTS FEDERALSBURG			
	U							8.28		IN CORP LMTS FEDERALSBURG			
								8.28		R/R #MODE 532 D42 F			
	R							8.42		OUT CORP LMTS FEDERALSBURG			
								9.65	MJ0315	FEDBURG BRIDGEVILLE RD			2,700
								9.80	MJ0315A	MD 315 SPUR			
								9.87			2	22I	
								11.08		DELAWARE ST/L			

ROUTE NUMBER.....MD 324
INVENTORY DIRECTION....NDRTH
NAME: MAPLE AVE

SECONDARY	U	NFA		R	8	UNOIVED	NONE	.00	CJ0229	CHOPTANK RD (BACK)	2	15I	925
								.18		R/R #MODE 529 874 U	2	28I	
								.19					
								.40	MJ0331	MAIN ST			

ROUTE NUMBER.....MD 328
INVENTORY DIRECTION....EAST
NAME: EASTON OENTON RO

SECONDARY	R	FAP	302	R	6	UNOIVED	NONE	.00		TALBDT CO/L	2	24I	3,600
								.00		STRUC #5012 TUCKAHOE CREEK			
								5.46	MJ0328A	ND NAME			
								5.87	MJ0404BU	HILLSBORO DENTON RO			
								6.20		R/R #MODE 529 954 M			
		NFA			8			6.37	MJ0404	OENTON BYPASS			

* A,B = UNIMPROVED; C = GRADED & DRAINED; D,E = SOIL, GRAVEL, STONE; F,G = LOW TYPE BITUMINUS; H,I = HIGH TYPE BITUMINUS;
J = CONCRETE; K = BRICK; L = BLOCK

STATE HIGHWAY ADMINISTRATION OF MARYLAND
 OFFICE OF PLANNING AND PRELIMINARY ENGINEERING
 BUREAU OF HIGHWAY STATISTICS

STATE HIGHWAY LOCATION REFERENCE

ROUTE NUMBER.....MD 328 CONTINUED
 INVENTORY DIRECTION....EAST
 NAME: EASTON OENTON RD

COUNTY-CAROLINE
 SHA DISTRICT.....2
 DATE.....12/31/87

SYSTEM	FUNC	HWY	ACCESS							MARKED	SURFACE	
....STATE....	..FEDERAL...	CLASS	TYPE	CTL	MILEPOINT	MILEPOINT	DESCRIPTION	LANES	WIDTH/TYPE*	AADT
SECONDARY	R	NFA	R	8	UNDIVIDED	NONE	6.45	C00045	RIVER RD (AHEAD)	2	24I	3,600

ROUTE NUMBER.....MD 328A
 INVENTORY DIRECTION....EAST
 NAME: NO NAME

SECONDARY	R	NFA	R	9	UNDIVIDED	NONE	.00	M00328	EASTON OENTON RD	2	24I	1,199
							.30			2	26I	
							.40	M00404G	NO NAME			
							.42	M00404BU	GAY ST			
							.44	M00404E	NO NAME			
							.44	C00438	RIVER RD (AHEAD)			

ROUTE NUMBER.....MD 331
 INVENTORY DIRECTION....NORTH
 NAME: PRESTON FEDERAL RD

SECONDARY	R	FAP	304	R	6	UNDIVIDED	NONE	.00			2	24I	7,275
							.00		DORCHESTER CO/L				
							.05	M00817A	STRUC #5014 HUNTING CREEK				
							.45		OLD MD 331				
							.45		IN CORP LMTS PRESTON				
							.47	M00817A	OLD MD 331				
							.56	M00331A	MD 331 SPUR				
							.74			2	34I		
							.83			2	28I		
							.96			2	30I		
							1.03	M00324	MAPLE AVE	2	33I		
							1.10	M00016	PRESTON HARMONY RD	2	26I	7,500	
							1.23			2	24I		
							1.66		OUT CORP LMTS PRESTON				
							1.66						
							3.16					6,400	
							4.54	M00578	HARMONY BETHLEHEM RD				
							7.55		STRUC #20023 CHOPTANK RIVER				
							7.55		TALBOT CO/L				

ROUTE NUMBER.....MD 331A
 INVENTORY DIRECTION....EAST
 NAME: MD 331 SPUR

SECONDARY	U	NFA		P	9	UNDIVIDED	NONE	.00	M00331	MAIN ST	2	20J	999
-----------	---	-----	--	---	---	-----------	------	-----	--------	---------	---	-----	-----

* A,B = UNIMPROVED; C = GRADED & DRAINED; D,E = SOIL, GRAVEL, STONE; F,G = LOW TYPE BITUMINUS; H,I = HIGH TYPE BITUMINUS;
 J = CONCRETE; K = BRICK; L = BLOCK

STATE HIGHWAY ADMINISTRATION OF MARYLAND
OFFICE OF PLANNING AND PRELIMINARY ENGINEERING
BUREAU OF HIGHWAY STATISTICS

STATE HIGHWAY LOCATION REFERENCE

ROUTE NUMBER.....MD 331A CONTINUED
INVENTORY DIRECTION....EAST
NAME: MD 331 SPUR

COUNTY-CAROLINE
SHA DISTRICT.....2
DATE.....12/31/87

SYSTEM	FUNC CLASS	HWY TYPE	ACCESS CTL	MILEPOINT	MILEPOINT DESCRIPTION	MARKED LANES	SURFACE WIDTH/TYPE*	AADT
SECONDARY	U NFA	R 9	UNDIVIDED	NONE	.09 MJD817A OLD MD 331	2	2DJ	999
ROUTE NUMBER.....MD 404 INVENTORY DIRECTION....EAST NAME: HILLSBORO DENTON RD								
PRIMARY	R FAP 300	R 6	UNDIVIDED	NONE	.00			
					.00			
					.74 MJD489			
					1.93 MJD404AL			6,075
					2.22 MJD485			
					2.77 MJD485			
					3.05 MJD312			7,450
			DIVIDED		4.48			
					4.59	4	4BI	
				FULL	5.66 MJD404BU			
NAME: DENTON BYPASS					5.66			
					5.66 MJD404I			
					6.51 MJD32B			
					6.80			
					7.50 MJD313			
					7.82			
					8.45 MJD133			
					8.45			
				PART	9.91 MJD404BU			9,275
					9.30 MJD619B			
					9.45	2	24I	
			UNDIVIDED		9.57			
					9.64			
				NONE	9.64			
NAME: DENTON BRIDGEVILLE RD					10.85			
				PART	11.09 MJD016			7,500
				NONE	13.38 MJD313			
					14.28 MJD016			
					14.68 MJD404C			
					17.40			

ROUTE NUMBER.....MD 404AL
INVENTORY DIRECTION....EAST
NAME: HILLSBORO DENTON RD

SECONDARY	R NFA	R 9	UNDIVIDED	NONE	.00	TALBOT CO/L	2	2DI	250
-----------	-------	-----	-----------	------	-----	-------------	---	-----	-----

* A,B = UNIMPROVED; C = GRADED & DRAINED; D,E = SOIL, GRAVEL, STONE; F,G = LOW TYPE BITUMINUS; H,I = HIGH TYPE BITUMINUS;
J = CONCRETE; K = BRICK; L = BLOCK

STATE HIGHWAY ADMINISTRATION OF MARYLAND
 OFFICE OF PLANNING AND PRELIMINARY ENGINEERING
 BUREAU OF HIGHWAY STATISTICS

STATE HIGHWAY LOCATION REFERENCE

ROUTE NUMBER.....MD 404AL CONTINUED
 INVENTORY DIRECTION....EAST
 NAME: HILLSBORO DENTON RD

COUNTY-CAROLINE
 SHA DISTRICT.....2
 DATE.....12/31/87

SYSTEM	SYSTEM		FUNC CLASS	HWY TYPE	ACCESS CTL	MILEPOINT	MILEPOINT DESCRIPTION	MARKED LANES	SURFACE WIDTH/TYPE*	AADT
	STATE	FEDERAL								
SECONDARY	R	NFA	R 9	UNDIVIDED	NONE	.00	STRUC #5017 TUCKAHOE CREEK	2	20I	250
	U					.01	IN CORP LMTS HILLSBORO	2	22I	
						.18		2	41I	
						.22		2	26I	
	R					.47	OUT CORP LMTS HILLSBORO	2	22I	
						1.76	HILLSBORO DENTON RD			

ROUTE NUMBER.....MD 404BU
 INVENTORY DIRECTION....EAST
 NAME: HILLSBORO DENTON RD

SECONDARY	R	FAS 1312	R 7	DIVIDED	NONE	.00	MD 40404 DENTON BYPASS	2	30I	4,400
						.00	MD 404041 NO NAME (BACK)			
						.11		2	38I	
						.21	MD 40404H NO NAME			
				UNDIVIDED		.39		2	24I	
				DIVIDED		.68		2	34I	
						.76	MD 40328 EASTON DENTON RD			
				UNDIVIDED		.87		2	24I	
						.99	MD 40328A NO NAME			
	U					1.05	IN CORP LMTS DENTON			
						1.05	STRUC #5016 CHOPTANK RIVER			
				DIVIDED		1.17	MD 40474 MARKET ST	2	55I	
						1.17				
						1.17	MD 404 BU (WB/L) GAY ST			
						1.33		4	40I	
						1.41		4	44I	
						1.72	MD 40313 6TH ST			
						1.72	MD 40619A 6TH ST			
						1.96		2	46I	
						2.07		2	32I	
						2.32	MD 40404 DENTON BYPASS			

ROUTE NUMBER.....MD 404C
 INVENTORY DIRECTION....NORTH
 NAME: LIEN SCHOOL RD

SECONDARY	R	NFA	R 9	UNDIVIDED	NONE	.00	MD 40404 DENTON BRIDGEVILLE RD	2	20F	
						.02	MD 40404D PATTEN RD			

* A,B = UNIMPROVED; C = GRADED & DRAINED; D,E = SOIL, GRAVEL, STONE; F,G = LOW TYPE BITUMINUS; H,I = HIGH TYPE BITUMINUS;
 J = CONCRETE; K = BRICK; L = BLOCK

STATE HIGHWAY LOCATION REFERENCE

ROUTE NUMBER.....MD 4040
 INVENTORY DIRECTION.....EAST
 NAME: PATTEN RD

COUNTY-CAROLINE
 SHA DISTRICT.....2
 DATE.....12/31/87

SYSTEM	FUNC	HWY	ACCESS	MILEPOINT	MILEPOINT DESCRIPTION	MARKED LANES	SURFACE WIDTH/TYPE*	AADT			
....STATE....	..FEDERAL...	CLASS	TYPE	CTL							
SECONDARY	R	NFA	R	9	UNOIVEO	NONE	.00	CJD128 PATTEN RD (BACK)	2	20F	
							.09	MJ0404C LINDEN SCHOOL RD			
							.22	CJD127 LINDEN SCHOOL RD (AHEAD)			

ROUTE NUMBER.....MD 404E
 INVENTORY DIRECTION.....EAST
 NAME: NO NAME

SECONDARY	R	NFA	R	9	UNOIVEO	NONE	.00	ROAD END	2	16I	99
							.02		2	24I	
							.10	MJ0328A NO NAME			

ROUTE NUMBER.....MD 404F
 INVENTORY DIRECTION.....EAST
 NAME: NO NAME

SECONDARY	U	NFA	R	9	UNOIVED	NONE	.00	ROAD END	2	42I	299
							.03		2	24I	
							.09		2	30I	
							.15	MJ0474 MO 4048U GAY ST (W3/L)	2	34I	
							.18	MARKET ST			

ROUTE NUMBER.....MD 404G
 INVENTORY DIRECTION.....NORTH
 NAME: NO NAME

SECONDARY	R	NFA	R	9	UNOIVED	NONE	.00	ROAD END	2	32I	99
							.05	MJ0328A NO NAME			

ROUTE NUMBER.....MD 404H
 INVENTORY DIRECTION.....EAST
 NAME: NO NAME

SECONDARY	R	NFA	R	9	UNOIVED	NONE	.00	ROAD END	2	20I	
							.06		2	24I	
							.46	MJ0404BU HILLSBORO DENTON RD			

ROUTE NUMBER.....MD 404I
 INVENTORY DIRECTION.....NORTH
 NAME: NO NAME

SECONDARY	R	NFA	R	9	UNOIVED	NONE	.00	MJ0404 DENTON BYPASS	2	45I	
-----------	---	-----	---	---	---------	------	-----	----------------------	---	-----	--

* A,B = UNIMPROVED; C = GRADED & DRAINED; D,E = SOIL, GRAVEL, STONE; F,G = LOW TYPE BITUMINUS; H,I = HIGH TYPE BITUMINUS;
 J = CONCRETE; K = BRICK; L = BLOCK

STATE HIGHWAY ADMINISTRATION OF MARYLAND
OFFICE OF PLANNING AND PRELIMINARY ENGINEERING
BUREAU OF HIGHWAY STATISTICS

PAGE..... 12

STATE HIGHWAY LOCATION REFERENCE

ROUTE NUMBER.....MD 404I CONTINUED
INVENTORY DIRECTION....NORTH
NAME: NO NAME

COUNTY-CAROLINE
SHA DISTRICT.....2
DATE.....12/31/87

SYSTEM	FUNC	HWY	ACCESS	MARKED	SURFACE	AAIT					
STATE	FEDERAL	CLASS	TYPE	CTL	MILEPOINT	MILEPOINT DESCRIPTION	LANES	WIDTH/TYPE*	AAIT		
SECONDARY	R	NFA	R	9	UNDIVIDED	NONE	.00	MD404BU HILLSBORO DENTON RD (BACK)	2	45I	
							.03	MD404J NO NAME			

ROUTE NUMBER.....MD 404J
INVENTORY DIRECTION....EAST
NAME: NO NAME

SECONDARY	R	NFA	R	9	UNDIVIDED	NONE	.00		ROAD END	2	35I	
							.01	MD404I	NO NAME			
							.04			2	20I	
							.14			2	20F	
							.18			2	20E	
							.36		ROAD END			

ROUTE NUMBER.....MD 454
INVENTORY DIRECTION....NORTH
NAME: MARYDEL RD

SECONDARY	U	FAP	299	R	6	UNDIVIDED	NONE	.00		DELAWARE ST/L	2	24I	2,075
							.03	MD821	OLD MD 454				
							.05		R/R MDDE 516 208 S				
		FAS	1309		7		.11	MD311	GOLDSBORO MARYDEL RD				2,250
	R						.24		OUT CORP LMTS MARYDEL				
							.36	MD821	OLD MD 454				
	U						2.19		IN CORP LMTS TEMPLEVILLE				
							2.23	MD302	BOUNDARY RD				

ROUTE NUMBER.....MD 474
INVENTORY DIRECTION....EAST
NAME: MARKET ST

SECONDARY	U	NFA		R	8	DIVIDED	NONE	.00	MD404BU	FRANKLIN ST	4	34I	1,099
						UNDIVIDED		.07	MD404F	NO NAME			
								.09			2	28I	
								.12	MD9D10	1ST ST			

ROUTE NUMBER.....MD 48D
INVENTORY DIRECTION....EAST
NAME: HILLSBORO RIDGELY RD

SECONDARY	R	FAS	1306	R	7	UNDIVIDED	NONE	.00	MD404	HILLSBORO DENTON RD	2	22I	3,425
								.01		R/R MDDE 529 945 N			

* A,B = UNIMPROVED; C = GRADED & DRAINED; D,E = SOIL, GRAVEL, STONE; F,G = LOW TYPE BITUMINUS; H,I = HIGH TYPE BITUMINUS;
J = CONCRETE; K = BRICK; L = BLOCK

STATE HIGHWAY LOCATION REFERENCE

ROUTE NUMBER.....MD 48D
 INVENTORY DIRECTION....EAST
 NAME: HILLSBORO RIDGELY RD

CONTINUED

COUNTY-CARDLINE
 SHA DISTRICT.....2
 DATE.....12/31/87

.....STATE.....	SYSTEM ..FEDERAL...	FUNC CLASS	HWY TYPE	ACCESS CTL	MILEPOINT	MILEPOINT DESCRIPTION	MARKED LANES	SURFACE WIDTH/TYPE*	AADT
SECONDARY	R FAS 1306	R	7	UNDIVIDED	NONE	2.26	2	22I	4,525
						2.53			3,600
						2.56			
				DIVIDED		2.85			
				UNDIVIDED		2.93			
						2.95			
NAME: SIXTH ST				DIVIDED		3.23	2	24I	
				UNDIVIDED		3.35			3,350
						3.41			
NAME: HILLSBORO RIDGELY RD						3.71			
						3.71			
						3.98			2,175
						5.76			
						6.40			
						8.01	2	22I	
						8.05			
NAME: MAIN ST						8.05			
						8.23	2	28I	
						8.27	2	36I	
						8.31	2	34I	2,950
						8.40	2	22I	
						8.75	2	24I	
						8.93			
						9.20			

ROUTE NUMBER.....MD 485
 INVENTORY DIRECTION....EAST
 NAME: OLD MD 404

SECONDARY	R NFA	R	9	UNDIVIDED	NONE	.00	400404	HILLSBORO DENTON RD	2	22H	399
						.06			2	22J	
						.59			2	22H	
						.66	400404	HILLSBORO DENTON RD			

ROUTE NUMBER.....MD 577
 INVENTORY DIRECTION....NORTH
 NAME: FEDBURG RELIANCE RD

SECONDARY	R FAP 307	R	6	UNDIVIDED	NONE	.00		DDRCHESHER CD/L	2	22I	3,900
						1.44					4,000
						3.75	M00313	FEDBURG RELIANCE RD			

* A,B = UNIMPROVED; C = GRADED & DRAINED; D,E = SOIL, GRAVEL, STONE; F,G = LOW TYPE BITUMINUS; H,I = HIGH TYPE BITUMINUS;
 J = CONCRETE; K = BRICK; L = BLOCK

STATE HIGHWAY ADMINISTRATION OF MARYLAND
 OFFICE OF PLANNING AND PRELIMINARY ENGINEERING
 BUREAU OF HIGHWAY STATISTICS

STATE HIGHWAY LOCATION REFERENCE

ROUTE NUMBER.....MD 578
 INVENTORY DIRECTION....EAST
 NAME: HARMONY BETHLEHEM RD

COUNTY-CAROLINE
 SHA DISTRICT.....2
 DATE.....12/31/87

SYSTEM		FUNC		HWY		ACCESS		MILEPOINT	MILEPOINT DESCRIPTION	MARKED LANES	SURFACE WIDTH/TYP*	AADT	
STATE	FEDERAL	CLASS	TYPE	CTL									
SECONDARY	R	FAS	1315	R	7	UNDIVIDED	NONE	.00	MJ00331	EASTON PRESTON RD	2	22I	2,100
								1.47			2	20I	
								2.09		STRUC #5020 HOG CREEK			
								2.29			2	22I	1,300
								4.16			2	30I	
								4.29	MJ00016	HARMONY DENTON RD			

ROUTE NUMBER.....MD 617
 INVENTORY DIRECTION....NORTH
 NAME: OLD MD 16

SECONDARY	R	NFA		R	9	UNDIVIDED	NONE	.00		ROAD END	2	22H	199
								.06	MJ00016A	MD 16 SPUR			
								.36	MJ00016	HARMONY DENTON RD			

ROUTE NUMBER.....MD 619A
 INVENTORY DIRECTION....NORTH
 NAME: 6TH ST

SECONDARY	U	FAS	1311	R	7	UNDIVIDED	NONE	.00	MJ9050	5TH AVE	2	27I	6,599
								.19	MJ04048U	FRANKLIN ST (EB/L)			
								.33	MJ0313	6TH ST (AHEAD)			
								.33	MJ04048U	GAY ST (WB/L)			

ROUTE NUMBER.....MD 619B
 INVENTORY DIRECTION....EAST
 NAME: LEGION RD

SECONDARY	R	FAS	1311	R	7	UNDIVIDED	NONE	.00	MJ9050	5TH ST	2	20I	2,399
								.10	MJ0404	DENTON BYPASS			

ROUTE NUMBER.....MD 621
 INVENTORY DIRECTION....EAST
 NAME: GROVE AGNER RD

SECONDARY	R	NFA		R	8	UNDIVIDED	NONE	.00	MJ00016	HARMONY DENTON RD	2	20I	500
								3.29			2	19I	1,000
								3.47			2	21I	
								4.79			2	22I	
								5.43	MJ0313	FEOBURG ANDERSON RD		22I	

* A,B = UNIMPROVED; C = GRADED & DRAINED; D,E = SOIL, GRAVEL, STONE; F,G = LOW TYPE BITUMINUS; H,I = HIGH TYPE BITUMINUS;
 J = CONCRETE; K = BRICK; L = BLOCK

STATE HIGHWAY LOCATION REFERENCE

ROUTE NUMBER.....MO 630
INVENTORY DIRECTION....NORTH
NAME: DENTON RO

COUNTY-CAROLINE
SHA DISTRICT.....2
DATE.....12/31/87

....STATE....	SYSTEM ..FEDERAL...	FUNC CLASS	HWY TYPE	ACCESS CTL	MILEPOINT	MILEPOINT DESCRIPTION	MARKED LANES	SURFACE WIDTH/TYPE*	AAOT
SECONDARY	U NFA	R 8	UNOIVEO	NONE	.00	MD0315 BLOOMINGOALE AVE	2	24I	2,499
					.24	CD0394 DENTON RO (AHEA0)			

ROUTE NUMBER.....MO 634
INVENTORY DIRECTION....NORTH
NAME: RELIANCE AVE

SECONDARY	U FAS 1319	R 7	UNOIVEO	NONE	.00	MD0318 PRESTON FEOBURG RO	2	24I	1,499
					.03	MD0313 FEOBURG BYPASS			
					.20	R/R #MODE 532 043 M			
					.35		2	25I	
					.48	MD0315 E CENTRAL AVE			

ROUTE NUMBER.....MO 776
INVENTORY DIRECTION....NORTH
NAME: HILLSBORO RIOGELY RO

SECONDARY	R NFA	R 8	UNOIVEO	NONE	.00	MD0480 HILLSBORO RIOGELY RO	2	24I	1,299
					.03		2	22I	
	U				.06	IN CORP LMTS RIOGELY			
NAME:	SUNSET BLVD				.06				
NAME:	W RAILROAD AVE				.48				
					.78	MD0312 CENTRAL AVE			

ROUTE NUMBER.....MO 776A
INVENTORY DIRECTION....NORTH
NAME: OLO MO 312

SECONDARY	R NFA	R 9	UNOIVED	NONE	.00	MD0312 CENTRAL AVE	2	15J	99
					.09	MD0312 CENTRAL AVE			

ROUTE NUMBER.....MO 817A
INVENTORY DIRECTION....NORTH
NAME: OLO MO 331

SECONDARY	R NFA	R 9	UNOIVEO	NONE	.00	MD0331 PRESTON FEOBURG RO	2	26J	399
					.10		2	20J	
	U				.43	IN CORP LMTS PRESTON			
					.44	MD0331A MO 331 SPUR	2	20I	
					.46	MD0331 MAIN ST			

* A,B = UNIMPROVED; C = GRADED & DRAINED; D,E = SOIL, GRAVEL, STONE; F,G = LOW TYPE BITUMINUS; H,I = HIGH TYPE BITUMINUS;
J = CONCRETE; K = BRICK; L = BLOCK

STATE HIGHWAY ADMINISTRATION OF MARYLAND
 OFFICE OF PLANNING AND PRELIMINARY ENGINEERING
 BUREAU OF HIGHWAY STATISTICS

STATE HIGHWAY LOCATION REFERENCE

ROUTE NUMBER.....MD 817B
 INVENTORY DIRECTION....NORTH
 NAME: OLD MD 331

COUNTY-CAROLINE
 SHA DISTRICT.....2
 DATE.....12/31/37

SYSTEM		FUNC CLASS	HWY TYPE	ACCESS CTL	MILEPOINT	MILEPOINT DESCRIPTION	MARKED LANES	SURFACE WIDTH/TYPE*	AADT
STATE	FEDERAL								
SECONDARY	R NFA	R 9	UNDIVIDED	NONE	.00 .52	MDD318 PRESTON FEDBURG RD ROAD END	2	20J	299
ROUTE NUMBER.....MD 820 INVENTORY DIRECTION....EAST NAME: OLD MD 331									
SECONDARY	R NFA	R 9	UNDIVIDED	NONE	.00 .11	MDD313 SUDLERSVILLE GOLDSBORO RD ROAD END	2	18J	99
ROUTE NUMBER.....MD 821 INVENTORY DIRECTION....EAST NAME: OLD MD 454									
SECONDARY	R NFA	R 9	UNDIVIDED	NONE	.00 .04 .09 .13 .27 .35 .36 .39	MDD454 MARYDEL RD IN CORP LMTS MARYDEL MDD311 GOLDSBORO MARYDEL RD R/R #MDDE 516 2D9 Y MDD454 MARYDEL RD	2 2 2 2	24G 16G 36G	99
	U							15J	

* A,B = UNIMPROVED; C = GRADED & DRAINED; D,E = SOIL, GRAVEL, STONE; F,G = LOW TYPE BITUMINUS; H,I = HIGH TYPE BITUMINUS;
 J = CONCRETE; K = BRICK; L = BLOCK

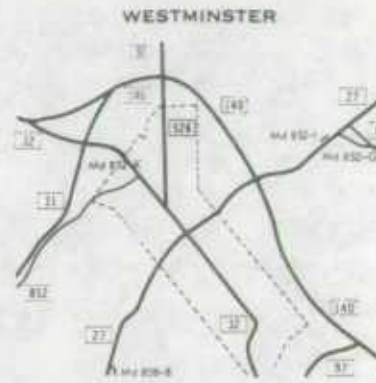
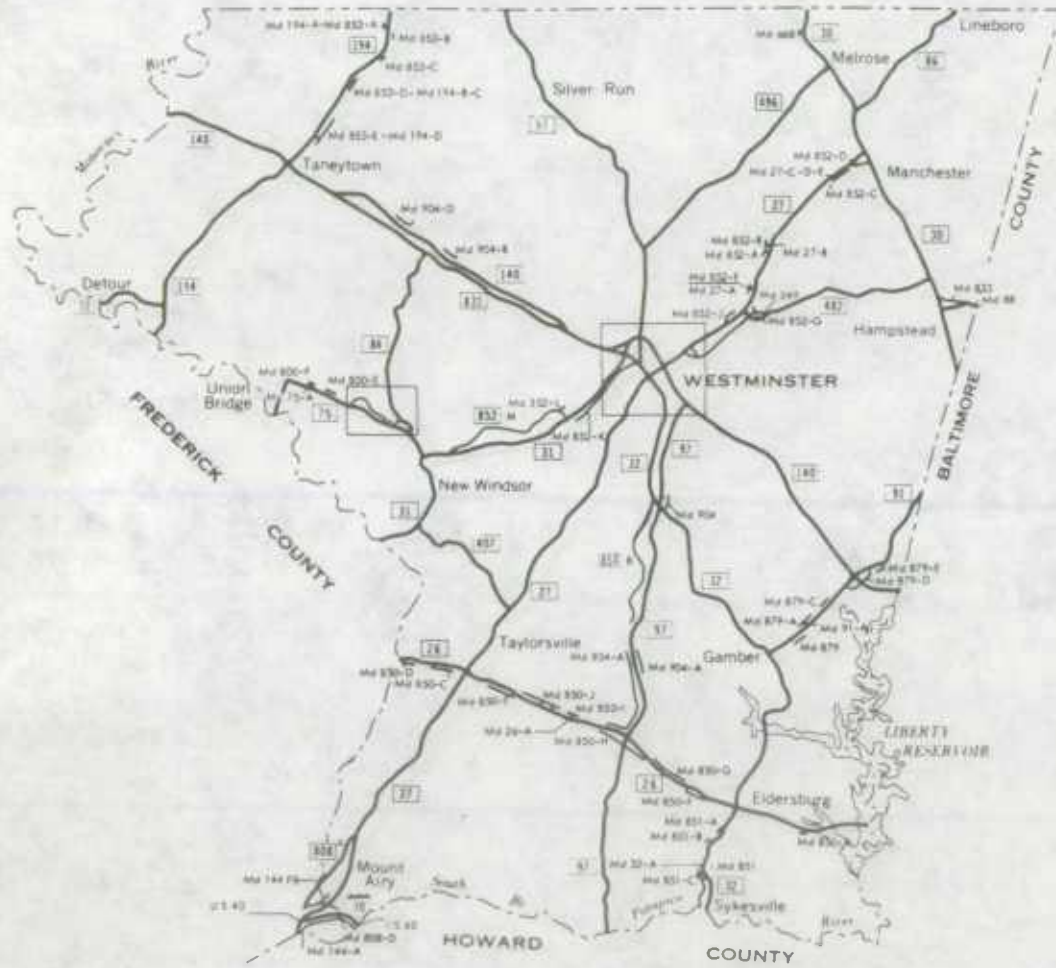
1988

HIGHWAY LOCATION REFERENCE

**CARROLL
COUNTY**

CL

PENNSYLVANIA



CARROLL COUNTY

STATE HIGHWAY ADMINISTRATION OF MARYLAND
 OFFICE OF PLANNING AND PRE-IMINARY ENGINEERING
 BUREAU OF HIGHWAY STATISTICS

STATE HIGHWAY LOCATION REFERENCE

ROUTE NUMBER.....MO 26
 INVENTORY DIRECTION....EAST
 NAME: LIBERTY RD

COUNTY-CARROLL
 SHA DISTRICT.....7
 DATE.....12/31/87

SYSTEM	FUNC	HWY	ACCESS	MILEPOINT	MILEPOINT	DESCRIPTION	MARKED	SURFACE	AAOT		
STATE	FEDERAL	CLASS	CTL				LANES	WIDTH/TYPE*			
SECONDARY	R	FAP	234 R 6	UNOIVED	NONE	.00		FREDERICK CO/L	2	24I	4,600
						1.76		MJ0027 RIDGE RD			8,000
						3.29		MJ0850E OLD MO 26			
						4.24			3	36I	
						4.67			2	24I	
						4.96		MJ0026A MO 26 SPUR			
					PART	5.50					
						6.48		MJ0097 OLD WASHINGTON RD			20,975
						6.48		STRUC #60S4			
					NONE	7.19					
					PART	8.61					
						9.14		MJ0850F OLD MO 26			
					NONE	9.24					
						9.92			4	44I	
						10.06		MJ0032 SYKESVILLE RD	4	59I	31,675
					DIVIDED	10.25			4	48I	
						11.19			3	48I	17,225
					UNOIVED	11.80			2	24I	
						11.85		MJ085JA OLD MO 26			
						11.96		MJ085JA OLD MO 26			
						12.61		STRUC #6001 PATAPSCO RESERVOIR			
						13.65		STRUC #6002 LIBERTY RESERVOIR			
						13.65		BALTIMORE CO/L			

ROUTE NUMBER.....MO 26A
 INVENTORY DIRECTION....EAST
 NAME: MO 26 SPUR

SECONDARY	R	NFA	R 9	UNOIVED	NONE	.00		MJ0026 LIBERTY RD	2	12G	
						.02		MJ0850I OLD MO 26			

ROUTE NUMBER.....MO 27
 INVENTORY DIRECTION....NORTH
 NAME: RIDGE RD

SECONDARY	R	FAP	237 R 6	DIVIDED	NONE	.00		FREDERICK CO/L	4	48I	8,050
						.27		IS0070 BALTO NAT PIKE			
						.27		STRUC #6011			
					PART	.29		IN CORP LMTS MT AIRY			
						.49		MJ0808A S MAIN ST			
						.53			4	60I	
						.71			4	48I	

* A,B = UNIMPROVED; C = GRADED & DRAINED; D,E = SOIL, GRAVEL, STONE; F,G = LOW TYPE BITUMINUS; H,I = HIGH TYPE BITUMINUS;
 J = CONCRETE; K = BRICK; L = BLOCK

STATE HIGHWAY ADMINISTRATION OF MARYLAND
 OFFICE OF PLANNING AND PRELIMINARY ENGINEERING
 BUREAU OF HIGHWAY STATISTICS

STATE HIGHWAY LOCATION REFERENCE

ROUTE NUMBER.....MO 27 CONTINUED
 INVENTORY DIRECTION.....NORTH
 NAME: RIDGE RD

COUNTY-CARROLL
 SHA DISTRIC.....7
 DATE.....12/31/87

SYSTEM		FUNC		HWY		ACCESS		MILEPOINT		MILEPOINT DESCRIPTION		MARKED	SURFACE	AAOT
STATE	FEDERAL	CLASS	TYPE	CTL								LANES	WIDTH/TYPE*	
SECONDARY	U	FAP	237	R	6	DIVIDED	PART	.80	4J08090	E RIDGEVILLE BLVD		4	48I	8,050
						UNDIVED		.99				2	24I	
	R							1.65		OUT CORP LMTS MT AIRY				
	U							2.38		IN CORP LMTS MT AIRY				
	R							2.65		OUT CORP LMTS MT AIRY				
							NONE	3.15	4J0809A	S MAIN ST				8,325
								3.43				2	23I	
								7.08						8,125
								8.71	4J0026	LIBERTY RD				3,350
								10.79	4J0407	MARSTON RD				
								12.47		STRUC #602I MORGAN RUN				
								14.74				2	22I	
								15.82						6,525
								16.77	4J0808B	SERVICE RD				
								17.17		STRUC #5003				
								17.17		R/R #MMIO 831 701 H				
				U	14			17.73						
								17.96				2	25I	
								18.05				2	31I	
NAME:	U							18.22		IN CORP LMTS WESTMINSTER				
	LIBERTY ST							18.22						
								18.22						
								18.24				2	30I	
								18.35				2	34I	
NAME:								18.43				3	48I	8,775
	RAILROAD AVE							18.47	4J0032	W MAIN ST				
								18.52				2	30I	9,225
								18.64				2	24I	
								18.69		OUT CORP LMTS WESTMINSTER				
NAME:	R							18.69						
	WESTMINSTER MANCHESTER RO							18.86				2	25I	
								19.07	4J0140	WESTMINSTER PIKE		2	24I	14,975
								19.07		STRUC #6032				
								19.23				4	48I	
								19.58				2	24I	
				R	6			19.72		STRUC #6048				
								19.72		R/R #MMIO 831 693 T				
								19.80		STRUC #6052 WEST BRANCH				
								19.84	4J0852G	OLD MO 27				
								20.36		STRUC #6053 CRANBERRY BRANCH				
								21.12	4J0852J	MARTIN DR				
								21.67	4J0482	HAMPSTEAD MEXICO RO				6,350
								22.10	4J0852G	OLD MANCHESTER RO				
							NONE							

* A,B = UNIMPROVED; C = GRADED & DRAINED; D,E = SOIL, GRAVEL, STONE; F,G = LOW TYPE BITUMINUS; H,I = HIGH TYPE BITUMINUS;
 J = CONCRETE; K = BRICK; L = BLOCK

STATE HIGHWAY ADMINISTRATION OF MARYLAND
 OFFICE OF PLANNING AND PRELIMINARY ENGINEERING
 BUREAU OF HIGHWAY STATISTICS

STATE HIGHWAY LOCATION REFERENCE

ROUTE NUMBER.....MD 27 CONTINUED
 INVENTORY DIRECTION....NORTH
 NAME: WESTMINSTER MANCHESTER RD

COUNTY-CARROLL
 SHA DISTRICT.....7
 DATE.....12/31/87

SYSTEM	FUNC	HWY	ACCESS	MILEPOINT	MILEPOINT DESCRIPTION	MARKED LANES	SURFACE WIDTH/TYPE*	AADT			
....STATE....	..FEDERAL...	CLASS	CTL								
SECONDARY	R	FAP	237 R 6	UNDIVIDED	NONE	22.31	4JDD27A	RANDOM RIDGE RD	2	24I	6,350
						23.27	4J0852A	OLD MD 27			
						23.34	4JD027B	MD 27 SPUR			
						24.97					4,625
						26.26	4JD852C	OLD MD 27			
						26.36	4JD027C	MD 27 SPUR			
						26.61	4JD027D	MD 27 SPUR			
						26.74	4JD027E	MD 27 SPUR			
						26.82	4J0852D	WESTMINSTER ST			
	U					26.92		IN CORP LMTS MANCHESTER			
	R					27.14		OUT CORP LMTS MANCHESTER			
	U					27.19		IN CORP LMTS MANCHESTER	2	46I	
						27.27	4JD03J	N MAIN ST			

ROUTE NUMBER.....MD 27A
 INVENTORY DIRECTION....EAST
 NAME: RANDOM RIDGE RD

SECONDARY	R	NFA	R 9	UNDIVIDED	NONE	.00	4JD852F	OLD MD 27	2	14G	
						.03	4JD027	RIDGE RD	2	2DI	
						.09			2	10E	
						.15		ROAD END			

ROUTE NUMBER.....MD 27B
 INVENTORY DIRECTION....EAST
 NAME: MD 27 SPUR

SECONDARY	R	NFA	R 9	UNDIVIDED	NONE	.00	4J0852B	OLD MD 27	2	21I	
						.01	4JD027	WESTMINSTER MANCHESTER RD			

ROUTE NUMBER.....MD 27C
 INVENTORY DIRECTION....EAST
 NAME: MD 27 SPUR

SECONDARY	R	NFA	R 9	UNDIVIDED	NONE	.00	4JDD27	WESTMINSTER MANCHESTER RD	2	18I	
						.01	4JD852C	OLD MD 27			

ROUTE NUMBER.....MD 27D
 INVENTORY DIRECTION....EAST
 NAME: MD 27 SPUR

SECONDARY	R	NFA	R 9	UNDIVIDED	NONE	.00	4JD027	WESTMINSTER MANCHESTER RD	2	20I	
-----------	---	-----	-----	-----------	------	-----	--------	---------------------------	---	-----	--

* A,B = UNIMPROVED; C = GRADED & DRAINED; D,E = SOIL, GRAVEL, STONE; F,G = LOW TYPE BITUMINUS; H,I = HIGH TYPE BITUMINUS;
 J = CONCRETE; K = BRICK; L = BLOCK

STATE HIGHWAY ADMINISTRATION OF MARYLAND
 OFFICE OF PLANNING AND PRELIMINARY ENGINEERING
 BUREAU OF HIGHWAY STATISTICS

STATE HIGHWAY LOCATION REFERENCE

ROUTE NUMBER.....MD 27D CONTINUED
 INVENTORY DIRECTION.....EAST
 NAME: MD 27 SPUR

COUNTY-CARROLL
 SHA DISTRICT.....7
 DATE.....12/31/87

SYSTEM	FUNC CLASS	HWY TYPE	ACCESS CTL	MILEPOINT	MILEPOINT DESCRIPTION	MARKED LANES	SURFACE WIDTH/TYP*	AADT
STATE	FEDERAL	9	NONE	.D2	MJ0852C OLD MD 27	2	20I	
ROUTE NUMBER.....MD 27E INVENTORY DIRECTION.....EAST NAME: MD 27 SPUR								
STATE	FEDERAL	9	NONE	.DD .D2	MJ0D27 WESTMINSTER MANCHESTER RD MJ0852C OLD MD 27	2	20I	
ROUTE NUMBER.....MD 30 INVENTORY DIRECTION.....NORTH NAME: HANOVER PIKE								
STATE	FAS	7	NONE	.D0	BALTIMORE CO/L	2	24I	16,850
				1.28	R/R #CSX 832 D18 H			
				1.30	IN CORP LMTS HAMPSTEAD			
				1.76		2	39I	
				1.91		2	40I	
				1.91	MJ0D88 BLACKROCK RD			
				2.08		2	42I	
				2.14		2	39I	
				2.27	MJ0833 OLD BLACKROCK RD			
				2.69	MJ0482 WESTMINSTER RD			17,625
				2.81		2	32I	
				2.92		2	24I	
				2.97	R/R #CSX 832 D25 T			
				3.52	OUT CORP LMTS HAMPSTEAD			
				3.52				
				3.86				12,025
				5.72				
				6.04	IN CORP LMTS MANCHESTER			
				6.04				
				6.13		2	42I	
				6.45	MJ0852D WESTMINSTER ST	2	46I	
				6.66		2	34I	12,625
				6.68	MJ0D27 RAILROAD AVE			
				6.81		2	24I	
				6.89	OUT CORP LMTS MANCHESTER			
				6.89				
				7.17				10,725
				7.86	MJ0D86 LINEBORO RD			10,525

* A,B = UNIMPROVED; C = GRADED & DRAINED; D,E = SOIL, GRAVEL, STONE; F,G = LOW TYPE BITUMINUS; H,I = HIGH TYPE BITUMINUS;
 J = CONCRETE; K = BRICK; L = BLOCK

STATE HIGHWAY LOCATION REFERENCE

ROUTE NUMBER.....MD 30 CONTINUED
 INVENTORY DIRECTION....NORTH
 NAME: HANOVER PIKE

COUNTY-CARROLL
 SHA DISTRICT.....7
 DATE.....12/31/87

STATE	SYSTEM	FEDERAL	CLASS	HWY TYPE	ACCESS CTL	MILEPOINT	MILEPOINT	DESCRIPTION	MARKED LANES	SURFACE WIDTH/TYPE*	AAOT
PRIMARY	R	FAP	107	R 2	UNDIVED NONE	9.31 11.12	MD0496	BACHMAN VALLEY RD PENNSYLVANIA ST/L	2	24I	10,450
ROUTE NUMBER.....MD 30UL INVENTORY DIRECTION....NORTH NAME: PROPOSED											
PROPOSED	R	FAP	107	R 2	UNDIVED NONE	.00 6.00	MD0030	BALTIMORE CO/L HANOVER PIKE	2	24I	9,999
ROUTE NUMBER.....MD 31 INVENTORY DIRECTION....EAST NAME: NEW WINDSOR RD											
SECONDARY	R	FAP	238	R 6	UNDIVED NONE	.00 .00 1.22 2.88 2.93 2.96 2.97 3.03 3.06 3.13 3.17 3.22 3.22 3.31 3.34 3.52 3.81 4.08 4.08 4.08 5.75 6.12 6.58 7.30 7.32 8.92 9.75	MD0407	FREDERICK CO/L STRUC #6008 SAMS CREEK MARSTON RD STRUC #6007 LITTLE PIPE CREEK IN CORP LMTS NEW WINDSOR R/R #MMIO 831 717 E	2	20I	1,500 2,975
NAME:	U	HIGH ST									
NAME:	U	MAIN ST									
NAME:	R	NEW WINDSOR RD									
NAME:	U	U 14									
							MD0075	UNION BRIDGE RD			5,525
								OUT CORP LMTS NEW WINDSOR	2	28I	
							MD0852	WAKEFIELD CHURCH RD STRUC #6057 TURKEYFOOT RUN	2	24I	
								STRUC #6046 LITTLE PIPE CREEK OLD NEW WINDSOR RD IN CORP LMTS WESTMINSTER	3	34I	12,875
							MD0852	W MAIN ST	2	24I	6,750

* A,B = UNIMPROVED; C = GRADED & DRAINED; D,E = SOIL, GRAVEL, STONE; F,G = LOW TYPE BITUMINUS; H,I = HIGH TYPE BITUMINUS;
 J = CONCRETE; K = BRICK; L = BLOCK

STATE HIGHWAY ADMINISTRATION OF MARYLAND
 OFFICE OF PLANNING AND PRELIMINARY ENGINEERING
 BUREAU OF HIGHWAY STATISTICS

STATE HIGHWAY LOCATION REFERENCE

ROUTE NUMBER.....MD 31 CONTINUED
 INVENTORY DIRECTION....EAST
 NAME: NEW WINDSOR RD

COUNTY-CARROLL
 SHA DISTRICT.....7
 DATE.....12/31/97

STATE	SYSTEM	FEDERAL	CLASS	FUNC	HWY TYPE	ACCESS CTL	MILEPOINT	MILEPOINT DESCRIPTION	MARKED LANES	SURFACE WIDTH/TYPE*	AAOT
SECONDARY	U	FAP	238	U	14	UNOIVED PART	10.12	MJ014J TANEYTOWN PIKE	2	24I	6,750

ROUTE NUMBER.....MD 32
 INVENTORY DIRECTION....NORTH
 NAME: SYKESVILLE RD

SECONDARY	U	FAP	243	R	6	UNOIVED PART	.00	HOWARD CO/L	2	24I	16,000
							.00	STRUC #13046 PATAPSCO RIVER			
							.02	R/R #CSX 140 413 E			20,850
							.47				
	R						.90	OUT CORP LMTS SYKESVILLE			
							1.33	MJ0851 MAIN ST			
						NONE	1.46	MJ0032A MD 32 SPUR			
							1.56	STRUC #6009 PINEY RUN			
							2.59	MJ0851A OLO MD 26			
							3.19		4	48I	
							3.37	MJ0026 LIBERTY RD	3	36I	9,525
							3.56		2	22I	8,525
							4.23				
						DIVIDED	4.29		2	25I	
						UNOIVED	4.70		2	21I	
							5.84	STRUC #6049 N PATAPSCO RIVER			
							6.35		2	20I	
	FAS	1145			7		8.37	MJ0091 EMORY RD			7,175
							12.84				6,800
							13.74	MJ0904 NELSON RD			
							13.85	MJ0097 OLO WASHINGTON RD	2	29I	5,625
	FAU	8703	U		16		14.24	MJ0854B OLO WASHINGTON RD			
							14.61		2	25I	
						DIVIDED	14.81		2	29I	
						UNOIVED	15.10		2	47I	
							15.36		3	40I	
							15.55		2	30I	
							16.41		2	22I	
							16.73	IN CORP LMTS WESTMINSTER			
	U	8701					16.73				
NAME: WASHINGTON AVE							16.90		2	23I	
							16.97		2	26I	
							17.02		2	22I	
							17.06		2	36I	15,650
NAME: E MAIN ST							17.06				
							17.21		2	35I	

* A,B = UNIMPROVED; C = GRADED & DRAINED; D,E = SOIL, GRAVEL, STONE; F,G = LOW TYPE BITUMINUS; H,I = HIGH TYPE BITUMINUS;
 J = CONCRETE; K = BRICK; L = BLOCK

STATE HIGHWAY ADMINISTRATION OF MARYLAND
 OFFICE OF PLANNING AND PRELIMINARY ENGINEERING
 BUREAU OF HIGHWAY STATISTICS

STATE HIGHWAY LOCATION REFERENCE

ROUTE NUMBER.....MD 32 CONTINUED
 INVENTORY DIRECTION....NORTH
 NAME: E MAIN ST

COUNTY-CARROLL
 SHA DISTRICT.....7
 DATE.....12/31/87

SYSTEM	FUNC	HWY	ACCESS	MILEPOINT	MILEPOINT DESCRIPTION	MARKED LANES	SURFACE WIDTH/TYPE*	AADT
....STATE....	..FEDERAL...	CLASS	TYPE	CTL				
SECONDARY MUNICIPAL	U FAU	8701 U 16	UNDIVIDED	NONE	17.60			
					17.68		37I	15,650
					17.68			
					17.69			
NAME: W MAIN ST					17.83	4J0027	39I	
					17.83			
					17.91			
SECONDARY MUNICIPAL					17.93		39I	12,000
					17.93			
					17.94			
					18.08	4J0525	42I	
					18.20		42I	
					18.20		43I	
	NFA		19		18.33			
					18.37	4J0852K	35I	
					18.43		34I	
					18.53			
MUNICIPAL					18.81	4J0031	22I	
					18.81		24I	3,150
					18.81			
					18.95			
SECONDARY			DIVIDED		19.22		22I	
					19.22		20I	
					19.22			
					19.24	4J0140		

ROUTE NUMBER.....MD 32A
 INVENTORY DIRECTION....WEST
 NAME: MD 32 SPUR

SECONDARY	R NFA		R 9	UNDIVIDED	NONE	.00	4J0032	SYKESVILLE RD	2	13I	
						.16	4J0851	MAIN ST			

ROUTE NUMBER.....US 40
 INVENTORY DIRECTION....EAST
 NAME: BALTO NATIONAL PIKE

.00	SEE IS 70
.00	FREDERICK CO/L
1.61	SEE IS 70
1.61	HOWARD CO/L

* A,B = UNIMPROVED; C = GRADED & DRAINED; D,E = SOIL, GRAVEL, STONE; F,G = LOW TYPE BITUMINUS; H,I = HIGH TYPE BITUMINUS;
 J = CONCRETE; K = BRICK; L = BLOCK

STATE HIGHWAY ADMINISTRATION OF MARYLAND
OFFICE OF PLANNING AND PRELIMINARY ENGINEERING
BUREAU OF HIGHWAY STATISTICS

PAGE..... 8

STATE HIGHWAY LOCATION REFERENCE

ROUTE NUMBER.....IS 70
INVENTORY DIRECTION....EAST
NAME: BALTO NATIONAL PIKE

COUNTY-CARROLL
SHA DISTRICT.....7
DATE.....12/31/87

SYSTEM	FUNC	HWY	ACCESS	MILEPOINT	MILEPOINT DESCRIPTION	MARKED LANES	SURFACE WIDTH/TYPE*	AADT					
....STATE....	..FEDERAL...	CLASS	TYPE	CTL									
PRIMARY	R	FAI	70	R	1	DIVIDED	FULL	.00					
								.04	MJ0027	FREDERICK CO/L	6	72I	32,099
								.04		RIDGE RD			
								1.40		STRUC #6011			
								1.61		HOWARD CO/L	6	72J	

ROUTE NUMBER.....MD 75
INVENTORY DIRECTION....NORTH
NAME: GREEN VALLEY RD

SECONDARY	R	FAS	1071	R	7	UNDIVIDED	NONE	.00		FREDERICK CO/L	2	21I	2,675
								.00		STRUC #6012 SAMS CREEK			
								.26		IN CORP LMTS UNION BRIDGE			
								.26					
								.31			2	36I	
								.35			2	32I	
								.51			2	27I	
								.60			2	31I	
								.65			2	32I	
								.65					
								.75			2	24I	
								.76		R/R #MMID 831 725 W			
								.84			2	31I	
								.91		STRUC #6013 LITTLE PIPE CREEK	2	21I	
								.98			2	24I	2,500
								.98					
								1.09		OUT CORP LMTS UNION BRIDGE			
								1.93	MJ0075A	MD 75 SPUR			
								2.56	MJ08000	OLD MD 75			
								3.96	MJ08000	OLD MD 75			
								4.17	MJ08008	OLD MD 27			
								4.61	MJ0034	CLEAR RIDGE RD			3,625
								4.68		STRUC #6051 LITTLE PIPE CREEK			
								5.36		IN CORP LMTS NEW WINDSOR			
								5.36					
								5.43	MJ0031	MAIN ST			

ROUTE NUMBER.....MD 75A
INVENTORY DIRECTION....NORTH
NAME: MD 75 SPUR

SECONDARY	R	NFA		R	9	UNDIVIDED	NONE	.00	MJ0075	GREEN VALLEY RD	1	10H	
-----------	---	-----	--	---	---	-----------	------	-----	--------	-----------------	---	-----	--

* A,B = UNIMPROVED; C = GRADED & DRAINED; D,E = SOIL, GRAVEL, STONE; F,G = LOW TYPE BITUMINUS; H,I = HIGH TYPE BITUMINUS;
J = CONCRETE; K = BRICK; L = BLOCK

STATE HIGHWAY ADMINISTRATION OF MARYLAND
 OFFICE OF PLANNING AND PRELIMINARY ENGINEERING
 BUREAU OF HIGHWAY STATISTICS

STATE HIGHWAY LOCATION REFERENCE

ROUTE NUMBER.....MD 75A CONTINUED
 INVENTORY DIRECTION....NORTH
 NAME: MD 75 SPUR

COUNTY-CARROLL
 SHA DISTRICT.....7
 DATE.....12/31/87

SYSTEM	FUNC	HWY	ACCESS	MILEPOINT	MILEPOINT DESCRIPTION	MARKED LANES	SURFACE WIDTH/TYPE*	AAOT
....STATE....	..FEDEPAL...	CLASS	TYPE	CTL				
SECONDARY	R	NFA	R	9	UNDIVED NONE	.02	MJ0800F OLD MD 75	1 10H
ROUTE NUMBER.....MD 77 INVENTORY DIRECTION....EAST NAME: ROCKY RIDGE RD								
SECONDARY	R	FAS 1060	R	7	UNDIVED NONE	.00	FREDERICK CO/L	2 33I 900
						.00	STRUC #10056 DOUBLE PIPE CREEK	2 21I
						.12		
						.14	R/R #MMID 831 745 H	2 22I
						.25		
						.41	STRUC #6015 BIG PIPE CREEK	
						.66		925
						1.93	MJ0194 FRANCIS SCOTT KEY HWY	

ROUTE NUMBER.....MD 84
 INVENTORY DIRECTION....NORTH
 NAME: CLEAR RIDGE RD

SECONDARY	R	NFA	R	8	UNDIVED NONE	.00	MJ0075 GREEN VALLEY RD	2 20I 1,100
						.04	MJ0800A OLD MD 75	2 20H
						.44	MJ0800B OLD MD 75	2 21I
						.73	STRUC #6017 ROOP BRANCH	2 21H
		FAS 1071		7		3.04		2 22I
NAME:		UNIONTOWN RD				3.04		
						3.11		2 20I
NAME:		TREVANION RD				3.11		
						3.30		2 22I
		NFA		9		3.75		2 21I 700
NAME:		BAUST CHURCH RD				3.75		
						4.51	STRUC #6016 MEADOW BRANCH	
						5.53		2 22I
						5.75	MJ0832 TANEYTOWN PIKE	

ROUTE NUMBER.....MD 86
 INVENTORY DIRECTION....NORTH
 NAME: LINEBORO RD

SECONDARY	R	FAS 1124	R	7	UNDIVED NONE	.00	MJ0030 HANOVER PIKE	2 20I 2,375
						2.26	STRUC #6059 GUNPOWDER FALLS	
						3.03	STRUC #6019 GUNPOWDER FALLS	1,700
						3.76	STRUC #6018 GUNPOWDER FALLS	

* A,B = UNIMPROVED; C = GRADED & DRAINED; D,E = SOIL, GRAVEL, STONE; F,G = LOW TYPE BITUMINUS; H,I = HIGH TYPE BITUMINUS;
 J = CONCRETE; K = BRICK; L = BLOCK

STATE HIGHWAY ADMINISTRATION OF MARYLAND
OFFICE OF PLANNING AND PRELIMINARY ENGINEERING
BUREAU OF HIGHWAY STATISTICS

PAGE..... 10

STATE HIGHWAY LOCATION REFERENCE

ROUTE NUMBER.....MD 86 CONTINUED
INVENTORY DIRECTION....NORTH
NAME: LINEBORO RD

COUNTY-CARROLL
SHA DISTRICT.....7
DATE.....12/31/87

SYSTEM	FUNC	HWY	ACCESS	MILEPOINT	MILEPOINT DESCRIPTION	MARKED	SURFACE	AADT
....STATE....	..FEDERAL...	CLASS	TYPE	CTL	LANES	WIDTH/TYPE*	
SECONDARY	R	FAS	1124	R	7	UNDIVIDED	NONE	
					3.82			
					3.9D			
					4.0D			
						R/R #CSX 832 059 M	2D1	1,700
							22I	
						PENNSYLVANIA ST/L		

ROUTE NUMBER.....MD 88
INVENTORY DIRECTION....EAST
NAME: BLACKROCK RD

SECONDARY	U	FAP	278	R	6	UNDIVIDED	NONE	
	R							
					.00	MJD030	S MAIN ST	3
					.05		OUT CORP LMTS HAMPSTEAD	36I
					.13			3,875
					.37			2
					.68	MJD833	IN CORP LMTS HAMPSTEAD	241
					.7D		OLD BLACKROCK RD	2
					1.06		OUT CORP LMTS HAMPSTEAD	22I
							BALTIMORE CO/L	

ROUTE NUMBER.....MD 91
INVENTORY DIRECTION....NORTH
NAME: GAMBER RD

SECONDARY	R	FAP	243	R	6	UNDIVIDED	NONE	
					.00	MJD032	SYKESVILLE RD	3
					.96	MJD879	OLD GAMBER RD	241
					.98		STRUC #6014 MIDDLE RUN	8,025
					1.46			2
					1.58	MJD091A	MO 91 SPUR	241
					1.68	MJD879B	OLD MD 91	7,375
					2.17	MJD879B	OLD MD 91	
					2.24	MJD879C	OLD MD 91	
					2.45		STRUC #6D60 BEAVER RUN	
					2.86	MJD879D	OLD MD 91	
					2.98	MJD879G	BLOOM RD	
					3.21	MJD140	WESTMINSTER PIKE	
					3.74	MJD879D	OLD MD 91	4,975
					3.78		STRUC #6D20 PATAPSCO RIVER	
					3.86		STRUC #6D47	
					3.86		R/R #CSX 831 669 S	
					4.0D	MJD879E	OLD MD 91	
					4.27			
					4.49			
					6.44		BALTIMORE CO/L	

* A,B = UNIMPROVED; C = GRADED & DRAINED; D,E = SOIL, GRAVEL, STONE; F,G = LOW TYPE BITUMINUS; H,I = HIGH TYPE BITUMINUS;
J = CONCRETE; K = BRICK; L = BLOCK

STATE HIGHWAY LOCATION REFERENCE

ROUTE NUMBER.....MO 91A
 INVENTORY DIRECTION....EAST
 NAME: MD 91 SPUR

COUNTY-CARROLL
 SHA DISTRICT.....7
 DATE.....12/31/87

....STATE....	SYSTEM ..FEDERAL...	FUNC CLASS	HWY TYPE	ACCESS CTL	MILEPOINT	MILEPOINT DESCRIPTION	MARKED LANES	SURFACE WIDTH/TYPE*	AAOT
SECONDARY	R NFA	R 9	UNOIVED	NONE	.00	MJ0879A OLD MD 91	2	22I	
					.01	MJ0091 GAMBER RD			
ROUTE NUMBER.....MO 97									
INVENTORY DIRECTION....NORTH									
NAME: OLD WASHINGTON RD									
SECONDARY	R FAS 1151	R 7	UNOIVED	NONE	.00	HOWARD CO/L	2	20I	3,200
					.00	STRUC #6029 PATAPSCO RIVER			
					.03	R/R #CSX 140 416 A	2	24I	
					1.94				
					2.08	STRUC #6028 TUCKERS BRANCH			
					3.10	STRUC #6064 PINEY BRANCH			
					3.22		2	21I	
					3.95		2	20I	5,075
					4.38		2	24I	
					4.52	STRUC #6045 PINEY RUN			
					4.61		2	20I	
					5.54	MJ0850H OLD MD 26			
				PART	5.59	MJ0850H OLD MD 26	2	24I	
	FAP 241	6			5.78	MJ0026 LIBERTY RD			8,000
					5.78	STRUC #6054			
					6.45	STRUC #6034 LITTLE MORGAN RUN			
					9.35	STRUC #6050 MORGAN RUN			
					12.30		3	36I	
					12.50	MJ0032 SYKESVILLE RD	2	24I	9,425
		U 14			13.97				19,150
			DIVIDED	NONE	15.16		4	48I	
					15.65		4	53I	
					15.68	MJ0140 WESTMINSTER PIKE (AHEAD)			
					18.00	MJ0526 PENNSYLVANIA AVE	2	41I	15,075
NAME: LITTLESTOWN PIKE	239		UNOIVED		18.00				
					18.00	MJ0140 WESTMINSTER PIKE (BACK)			
					18.00	STRUC #6041			
					18.10		2	44I	
					18.17		2	32I	
					18.25		2	43I	
					18.55		2	24I	
		R 6			18.78				
					19.49				12,075
					20.40	MJ0496 NEW BACHMANS VALLEY RD			9,600
					23.53		2	25I	

* A,8 = UNIMPROVED; C = GRADED & DRAINED; O,E = SOIL, GRAVEL, STONE; F,G = LOW TYPE BITUMINUS; H,I = HIGH TYPE BITUMINUS;
 J = CONCRETE; K = BRICK; L = BLOCK

STATE HIGHWAY ADMINISTRATION OF MARYLAND
OFFICE OF PLANNING AND PRELIMINARY ENGINEERING
BUREAU OF HIGHWAY STATISTICS

PAGE..... 12

STATE HIGHWAY LOCATION REFERENCE

ROUTE NUMBER.....MD 97 CONTINUED
INVENTORY DIRECTION....NORTH
NAME: LITTLESTOWN PIKE

COUNTY-CARROLL
SHA DISTRICT.....7
DATE.....12/31/87

SYSTEM	FUNC	HWY	ACCESS									
....STATE....	..FEDERAL...	CLASS	TYPE	CTL	MILEPOINT	MILEPOINT	DESCRIPTION	MARKED	SURFACE	AADT
										LANES	WIDTH/TYPE*	
SECONDARY	R FAP	239 R	6	UNOIVED	NONE	23.62				2	24I	9,600
						23.75		STRUC #6031	BIG PIPE CREEK			
						23.84						8,875
						26.07		STRUC #6030	SILVER RUN			
						27.74						4,000
						28.38		PENNSYLVANIA	ST/L			

ROUTE NUMBER.....MD 140
INVENTORY DIRECTION....NORTH
NAME: WESTMINSTER PIKE

PRIMARY	R FAP	236 R	6	UNOIVED	NONE	.00		BALTIMORE	CO/L	4	48I	24,736
						.00		STRUC #3083	PATAPSCO RIVER	4	44I	
				DIVIDED		.06						
						1.15	MJ08790	OLD MD	91	4	48I	30,950
						1.35	MJ0091	GAMBER	RD	4	52I	
						1.44				4	48J	
						1.59				4		
						5.45						33,550
						5.12						
						7.81		IN CORP	LMTS WESTMINSTER			
						8.00	MJ0097	OLD	WASHINGTON RD	5	60J	
						8.19		OUT CORP	LMTS WESTMINSTER	4	48J	
						8.67						28,525
						8.73						
						9.36	MJ0027	WESTMINSTER	MANCHESTER RD			
						9.38		STRUC #6032	WEST BRANCH			
						9.40		R/R #MMIO	831 695 G	5	60J	
						9.41				4	48J	
						10.04						
						10.32	MJ0526	SYKESVILLE	RD			
						10.32	MJ0097	LITTLESTOWN	PIKE			
						10.32		STRUC #6041				
						10.54		IN CORP	LMTS WESTMINSTER			
						10.67				2	24J	
						10.72	MJ0031	NEW	WINDSOR RD			
						11.28	MJ0032	TANEYTOWN	PIKE			
						11.74		OUT CORP	LMTS WESTMINSTER			10,075
						12.02						
						12.17		STRUC #6027	BIG PIPE CREEK	2	24I	9,175
						12.34	MJ0832	TANEYTOWN	PIKE			
						14.19						6,300

* A,B = UNIMPROVED; C = GRADED & DRAINED; D,E = SOIL, GRAVEL, STONE; F,G = LOW TYPE BITUMINUS; H,I = HIGH TYPE BITUMINUS;
J = CONCRETE; K = BRICK; L = BLOCK

STATE HIGHWAY LOCATION REFERENCE

ROUTE NUMBER.....MD 140 CONTINUED
 INVENTORY DIRECTION....NORTH
 NAME: TANEYTOWN PIKE

COUNTY-CARROLL
 SHA DISTRICT.....7
 DATE.....12/31/87

SYSTEM	FUNC	HWY	ACCESS	MILEPCINT	MILEPOINT DESCRIPTION	MARKED LANES	SURFACE WIDTH/TYPE*	AAOT			
....STATE....	..FEDERAL...	CLASS	CTL								
PRIMARY	R	FAP 236	R 6	UNDIVIDED	PART	15.03	C00073	RICHARDSON RD	2	24I	6,300
						15.03		STRUC #6044			
						18.18		STRUC #6055 BEAR BRANCH			
						19.14		STRUC #6056 BIG PIPE CREEK			
		FAS 1116	7			19.98					10,400
NAME: E BALTIMORE ST					NONE	20.05	M00832	TANEYTOWN PIKE			
						20.09			2	23I	
		U				20.11		IN CORP LMTS TANEYTOWN			
						20.19			2	21I	
						20.33			2	22I	
						20.41			2	36I	
						21.25			2	40I	
						21.30		R/R #MMID 534 983 H			
						21.41			2	42I	
NAME: W BALTIMORE ST						21.48	M00194	YORK ST	2	44I	3,900
						21.48					
						21.55			2	4SI	
						21.79			2	28I	
						21.82			2	21I	
		R				21.94		OUT CORP LMTS TANEYTOWN			
		FAP 236	6			22.27					
NAME: TANEYTOWN PIKE						22.79		STRUC #6024 PINEY CREEK			
						24.93		STRUC #10065 MONOCACY RIVER			
						24.93		FREDERICK CO/L			

ROUTE NUMBER.....MD 140UL
 INVENTORY DIRECTION....NORTH
 NAME: PROPOSED

PROPOSED	R	FAP 236	R 6	DIVIDED	NONE	.00	M00140	TANEYTOWN PIKE	4	48I	6,099
						2.60	M00140	W BALTIMORE ST			

ROUTE NUMBER.....MD 144A
 INVENTORY DIRECTION....EAST
 NAME: FREDERICK RD

SECONDARY	R	NFA	R 9	UNDIVIDED	NONE	.00		FREDERICK CO/L	2	24I	1,750
						.00		MD 27 RIDGE RD (FRED CO)			
						1.90		HOWARD CO/L			

* A,B = UNIMPROVED; C = GRADED & DRAINED; D,E = SOIL, GRAVEL, STONE; F,G = LOW TYPE BITUMINUS; H,I = HIGH TYPE BITUMINUS;
 J = CONCRETE; K = BRICK; L = BLOCK

STATE HIGHWAY ADMINISTRATION OF MARYLAND
OFFICE OF PLANNING AND PRELIMINARY ENGINEERING
BUREAU OF HIGHWAY STATISTICS

PAGE..... 14

STATE HIGHWAY LOCATION REFERENCE

ROUTE NUMBER.....MD 144FB
INVENTORY DIRECTION....EAST
NAME: RIDGEVILLE BLVD

COUNTY-CARROLL
SHA DISTRICT.....7
DATE.....12/31/87

SYSTEM	FUNC	HWY	ACCESS	MILEPOINT	MILEPOINT	DESCRIPTION	MARKED	SURFACE	AAOT
....STATE....	..FEDERAL...	CLASS	TYPE	CTL	LANES	WIDTH/TYPE*	
SECONDARY	U	NFA	R 9	UNDIVIDED	NONE	.00 MJD0808A MAIN ST	2	24I	4,300
						.61 MJO30J RIDGE AVE (AHEAD)			
ROUTE NUMBER.....MD 194 INVENTORY DIRECTION....NORTH NAME: FRANCIS SCOTT KEY HWY									
SECONDARY	R	FAP	235 R 6	UNDIVIDED	NONE	.00 FREDERICK CO/L	2	24I	3,200
						.00 STRUC #10072 LITTLE PIPE CREEK			
						.49	2	34I	
						.69 R/R #MMID 831 741 F			
						.83	2	24I	
						.92 MJD077 ROCKY RIDGE RD	2	22I	3,300
						1.40	2	24I	
						1.56 STRUC #6035 BIG PIPE CREEK			
						1.58	2	22I	
						2.03	2	21I	
						4.35			5,650
						5.55 IN CORP LMTS TANEYTOWN			
						5.55			
						5.65 STRUC #6062 PINEY CREEK			
						5.98 STRUC #6061 PINEY CREEK			
						6.02	2	24I	
						6.11	2	46I	
						6.25 MJO140 E BALTIMORE ST	2	43I	3,900
						6.25			
						6.32	2	46I	
						6.62 OUT CORP LMTS TANEYTOWN	2	44I	
						6.62			
						6.68	2	41I	
						6.72	2	24I	
						7.38 MJO1940 MD 194 SPUR			
						9.08 MJO194B MD 194 SPUR			
						9.30			3,300
						10.33 STRUC #6033 PINEY CREEK			
						10.94 MJO194A MD 194 SPUR			
						11.46 PENNSYLVANIA ST/L			

* A,B = UNIMPROVED; C = GRADED & DRAINED; D,E = SOIL, GRAVEL, STONE; F,G = LOW TYPE BITUMINUS; H,I = HIGH TYPE BITUMINUS;
J = CONCRETE; K = BRICK; L = BLOCK

STATE HIGHWAY LOCATION REFERENCE

ROUTE NUMBER.....MD 194A
 INVENTORY DIRECTION....EAST
 NAME: MD 194 SPUR

COUNTY-CARROLL
 SHA DISTRICT.....7
 DATE.....12/31/87

SYSTEM	FUNC	HWY	ACCESS	MILEPOINT	MILEPOINT	DESCRIPTION	MARKED	SURFACE	AAAT			
....STATE....	..FEDERAL...	CLASS	TYPE	CTL	LANES	WIDTH/TYPE*				
SECONDARY	R	NFA	R	9	UNDIVIDED	NONE	.DD	MDD853A	OLD MD 194	2	12E	
							.D1	MDD194	FRANCIS SCOTT KEY HWY			

ROUTE NUMBER.....MD 194B
 INVENTORY DIRECTION....EAST
 NAME: MD 194 SPUR

SECONDARY	R	NFA	R	9	UNDIVIDED	NONE	.DD	MDD194	FRANCIS SCOTT KEY HWY	2	10E	
							.D2	MDD853D	OLD MD 194			

ROUTE NUMBER.....MD 194C
 INVENTORY DIRECTION....EAST
 NAME: MD 194 SPUR

SECONDARY	R	NFA	R	9	UNDIVIDED	NONE	.DD	MDD194	FRANCIS SCOTT KEY HWY	2	8E	
							.D2	MDD853D	OLD MD 194			

ROUTE NUMBER.....MD 194D
 INVENTORY DIRECTION....EAST
 NAME: MD 194 SPUR

SECONDARY	R	NFA	R	9	UNDIVIDED	NONE	.DD	MDD194	FRANCIS SCOTT KEY HWY	2	10E	
							.D2	MDD853E	OLD MD 194			

ROUTE NUMBER.....MD 4D7
 INVENTORY DIRECTION....NORTH
 NAME: MARSTON RD

SECONDARY	R	FAS	1114	R	7	UNDIVIDED	NONE	.DD	MDD031	NEW WINDSOR RD	2	22I	2,475
								3.81	MDD027	RIDGE RD			

ROUTE NUMBER.....MD 482
 INVENTORY DIRECTION....EAST
 NAME: HAMPSTEAD MEXICO RD

SECONDARY	R	FAP	240	R	6	UNDIVIDED	NONE	.DD	MDD027	WESTMINSTER MANCHESTER RD	2	24I	5,925
								.11	MDD852G	OLD MD 27			
								.55	MDD849	OLD MD 482			
								.74			2	20I	
								3.82		STRUC #6036 EAST BRANCH			
								3.90					6,125
		FAS	1126		7			4.42					

* A, B = UNIMPROVED; C = GRADED & DRAINED; D, E = SOIL, GRAVEL, STONE; F, G = LOW TYPE BITUMINUS; H, I = HIGH TYPE BITUMINUS;
 J = CONCRETE; K = BRICK; L = BLOCK

STATE HIGHWAY ADMINISTRATION OF MARYLAND
OFFICE OF PLANNING AND PRELIMINARY ENGINEERING
BUREAU OF HIGHWAY STATISTICS

PAGE..... 16

STATE HIGHWAY LOCATION REFERENCE

ROUTE NUMBER.....MD 482 CONTINUED
INVENTORY DIRECTION....EAST
NAME: HAMPSTEAD MEXICO RD

COUNTY-CARROLL
SHA DISTRICT.....7
DATE.....12/31/97

SYSTEM	FUNC	HWY	ACCESS							MARKED	SURFACE	
....STATE....	..FEDERAL...	CLASS	TYPE	CTL	MILEPOINT	MILEPOINT	DESCRIPTION	LANES	WIDTH/TYPE*	AADT
SECONDARY	U	FAS	1126	R	7	UNOIVED	NONE	4.62				
								4.87		2	20I	6,125
								5.13	IN CORP LMTS HAMPSTEAD	2	26I	
	R							5.26	OUT CORP LMTS HAMPSTEAD	2	20I	
	U							5.26	IN CORP LMTS HAMPSTEAD	3	35I	
								5.26	STRUC #6037			
								5.36	MJ0482A FIRST ST			
								5.41	MJ0030 N MAIN ST			

ROUTE NUMBER.....MD 482A
INVENTORY DIRECTION....EAST
NAME: FIRST ST

SECONDARY	U	NFA		R	9	UNOIVED	NONE	.00	MJ0482	HAMPSTEAD MEXICO RD	2	30I	99
								.04	J00147	FIRST ST			

ROUTE NUMBER.....MD 496
INVENTORY DIRECTION....EAST
NAME: NEW BACHMANS VALLEY RD

SECONDARY	R	FAS	1120	R	7	UNOIVED	NONE	.00	MJ0097	WESTMINSTER PIKE	2	20I	2,375
								.76		STRUC #6040 BEAR BRANCH			
								3.03		STRUC #6039 BIG PIPE CREEK			
								3.14					1,600
								3.71		STRUC #6038 BIG PIPE CREEK			
								7.23	MJ0030	HANOVER PIKE			

ROUTE NUMBER.....MD 526
INVENTORY DIRECTION....NORTH
NAME: PENNSYLVANIA AVE

SECONDARY	U	FAU	8702	U	16	UNOIVED	NONE	.00	MJ0032	W MAIN ST	2	41I	7,625
								.16			2	40I	
	R							.69		OUT CORP LMTS WESTMINSTER	2	48I	
								.82			2	37I	
								.87			2	45I	
								.90	MJ0140	WESTMINSTER PIKE			
								.90	MJ0097	TANEYTOWN PIKE (AHEAD)			
								.90		STRUC #6041			

* A,B = UNIMPROVED; C = GRADED & DRAINED; D,E = SOIL, GRAVEL, STONE; F,G = LOW TYPE BITUMINUS; H,I = HIGH TYPE BITUMINUS;
J = CONCRETE; K = BRICK; L = BLOCK

STATE HIGHWAY ADMINISTRATION OF MARYLAND
 OFFICE OF PLANNING AND PRELIMINARY ENGINEERING
 BUREAU OF HIGHWAY STATISTICS

STATE HIGHWAY LOCATION REFERENCE

ROUTE NUMBER.....MD 668
 INVENTORY DIRECTION....NORTH
 NAME: OLD MD 3D

COUNTY-CARROLL
 SHA DISTRICT.....7
 DATE.....12/31/87

SYSTEM	FUNC CLASS	HWY TYPE	ACCESS CTL	MILEPOINT	MILEPOINT	DESCRIPTION	MARKED LANES	SURFACE WIDTH/TYPE*	AAOT
.....STATE.....	..FEDERAL...								
SECONDARY R NFA	R 9	UNDIVIDED	NONE	.00 .15	CJ0119	HARVEY YINGLING RD ROAD END	2	24H	

ROUTE NUMBER.....MD 80DA
 INVENTORY DIRECTION....EAST
 NAME: OLD MD 75

SECONDARY R NFA	R 9	UNDIVIDED	NONE	.00 .05	MJ0084	CLEAR RIDGE RD ROAD END	2	20I	
-----------------	-----	-----------	------	------------	--------	----------------------------	---	-----	--

ROUTE NUMBER.....MD 80DB
 INVENTORY DIRECTION....NORTH
 NAME: OLD MD 75

SECONDARY R NFA	R 9	UNDIVIDED	NONE	.00 .06 .20	MJ0075	GREEN VALLEY RD	2	24I	199
					MJ0084	CLEAR RIDGE RD	2	20H	

ROUTE NUMBER.....MD 80DC
 INVENTORY DIRECTION....EAST
 NAME: OLD MD 75

SECONDARY R NFA	R 9	UNDIVIDED	NONE	.00 .05 .07		ROAD END SPUR TO & FR MD 75 ROAD END	2	21J	
-----------------	-----	-----------	------	-------------------	--	--	---	-----	--

ROUTE NUMBER.....MD 80DD
 INVENTORY DIRECTION....EAST
 NAME: OLD MD 75

SECONDARY R NFA	R 9	UNDIVIDED	NONE	.00 .04 .24 .35 1.46 1.57	MJ0075	GREEN VALLEY RD	2	20I	99
					MJ0075	GREEN VALLEY RD	2	18H	
							2	20I	
							2	22I	
							2	20I	

ROUTE NUMBER.....MD 80DE
 INVENTORY DIRECTION....EAST
 NAME: OLD MD 75

SECONDARY R NFA	R 9	UNDIVIDED	NONE	.00	CJ0228	STEM RD	2	20H	
-----------------	-----	-----------	------	-----	--------	---------	---	-----	--

* A,B = UNIMPROVED; C = GRADED & DRAINED; D,E = SOIL, GRAVEL, STONE; F,G = LOW TYPE BITUMINUS; H,I = HIGH TYPE BITUMINUS;
 J = CONCRETE; K = BRICK; L = BLOCK

STATE HIGHWAY ADMINISTRATION OF MARYLAND
 OFFICE OF PLANNING AND PRELIMINARY ENGINEERING
 BUREAU OF HIGHWAY STATISTICS

STATE HIGHWAY LOCATION REFERENCE

ROUTE NUMBER.....MD 8DDE CONTINUED
 INVENTORY DIRECTION....EAST
 NAME: OLD MD 75

COUNTY-CARROLL
 SHA DISTRICT.....7
 DATE.....12/31/87

SYSTEM	FUNC	HWY	ACCESS	MILEPOINT	MILEPOINT DESCRIPTION	MARKED LANES	SURFACE WIDTH/TYPE*	AADT
....STATE....	..FEDERAL...	CLASS	TYPE	CTL				
SECONDARY	R	NFA	R	9	UNDIVIDED NONE	.03	ROAD END	2 20H

ROUTE NUMBER.....MD 8DDF
 INVENTORY DIRECTION....EAST
 NAME: OLD MD 75

SECONDARY	R	NFA	R	9	UNDIVIDED NONE	.00	ROAD END	2 16J
						.02	MJ0075A MD 75 SPUR	
						.04	ROAD END	

ROUTE NUMBER.....MD 8D8A
 INVENTORY DIRECTION....NORTH
 NAME: S MAIN ST

SECONDARY	U	FAS	1089	R	7	UNDIVIDED NONE	.00	MJ0027 RIDGE RD	1 17I	5,799
							.02		2 24I	
							.18	MJ0808E S MAIN ST		
							.29	MJ0144FB RIDGEVILLE BLVD	2 30I	
							.32		2 23I	
							.43		2 34I	
							.49		2 24I	
							1.25		2 35I	
							1.31		2 36I	
							1.37			
							1.39		2 27I	
							1.43		2 24I	
							1.70		2 30I	
							1.75		2 24I	
							2.19	OUT CORP LMTS MT AIRY		
							2.63	MJ0027 RIDGE RD		

ROUTE NUMBER.....MD 8D8B
 INVENTORY DIRECTION....EAST
 NAME: SERVICE RD

SECONDARY	R	NFA	R	9	UNDIVIDED NONE	.00	ROAD END	2 16J
						.15		2 18J
						.23	MJ0027 RIDGE RD	

* A,B = UNIMPROVED; C = GRADED & DRAINED; D,E = SOIL, GRAVEL, STONE; F,G = LOW TYPE BITUMINUS; H,I = HIGH TYPE BITUMINUS;
 J = CONCRETE; K = BRICK; L = BLOCK

STATE HIGHWAY LOCATION REFERENCE

ROUTE NUMBER.....MD 808D
 INVENTORY DIRECTION....EAST
 NAME: E RIDGEVILLE BLVD

COUNTY-CARROLL
 SHA DISTRICT.....7
 DATE.....12/31/87

SYSTEM	FUNC	HWY	ACCESS	MILEPOINT	MILEPOINT	DESCRIPTION	MARKED	SURFACE	AADT			
STATE	FEDERAL	CLASS	CTL				LANES	WIDTH/TYPE*				
SECONDARY	U	NFA	R	9	UNDIVIDED	NONE	.00	MJ0027	RIDGE AVE	2	25I	
							.06	C00890	E RIDGEVILLE BLVD (AHEAD)			

ROUTE NUMBER.....MD 808E
 INVENTORY DIRECTION....NORTH
 NAME: S MAIN ST

SECONDARY	U	NFA	R	9	UNDIVIDED	NONE	.00		ROAD END	2	24I	
							.26	MJ0808A	S MAIN ST			

ROUTE NUMBER.....MD 832
 INVENTORY DIRECTION....NORTH
 NAME: TANEYTOWN PIKE

SECONDARY	R	NFA	R	9	UNDIVIDED	NONE	.00	MJ0140	TANEYTOWN PIKE	2	24I	1,200
							.03			2	36I	
							.16			2	21I	
							1.02		STRUC #6D25 BIG PIPE CREEK			
							1.03			2	20I	
							1.67		STRUC #6D26 BEAR BRANCH			
							3.13	MJ0084	BAUST CHURCH RD			
							5.66			2	28J	
							5.80			2	22J	500
							5.86			2	21J	
							7.23			2	22I	
							7.67	MJ0140	WESTMINSTER BYPASS			

ROUTE NUMBER.....MD 833
 INVENTORY DIRECTION....EAST
 NAME: OLD BLACKROCK RD

SECONDARY	R	NFA	R	9	UNDIVIDED	NONE	.00	MJ0038	BLACKROCK RD	2	22I	2,099
	U						.73		IN CORP LMTS HAMPSTEAD	2	41I	
							.81					
							.84	MJ0030	N MAIN ST			

ROUTE NUMBER.....MD 849
 INVENTORY DIRECTION....EAST
 NAME: OLD MD 482

SECONDARY	R	NFA	R	9	UNDIVIDED	NONE	.00	MJ0852G	OLD MD 27	2	21I	199
							.28			2	24I	

* A,B = UNIMPROVED; C = GRADED & DRAINED; D,E = SOIL, GRAVEL, STONE; F,G = LOW TYPE BITUMINUS; H,I = HIGH TYPE BITUMINUS;
 J = CONCRETE; K = BRICK; L = BLOCK

STATE HIGHWAY ADMINISTRATION OF MARYLAND
OFFICE OF PLANNING AND PRELIMINARY ENGINEERING
BUREAU OF HIGHWAY STATISTICS

STATE HIGHWAY LOCATION REFERENCE

ROUTE NUMBER.....MD 849 CONTINUED
INVENTORY DIRECTION....EAST
NAME: OLD MD 482

COUNTY-CARROLL
SHA DISTRICT.....7
DATE.....12/31/87

.....STATE.....	SYSTEM ..FEDERAL...	FUNC CLASS	HWY TYPE	ACCESS CTL	MILEPOINT MILEPOINT DESCRIPTION	MARKED LANES	SURFACE WIDTH/TYPE*	AADT
SECONDARY	R NFA	R	9	UNDIVID	NONE	.36 MJD0482 HAMPSTEAD MEXICO RD	2	24I	199
ROUTE NUMBER.....MD 85DA INVENTORY DIRECTION....EAST NAME: OLD MD 26									
SECONDARY	R NFA	R	9	UNDIVID	NONE	.00 MJD026 LIBERTY RD .13 MJD026 LIBERTY RD	2	20J	
ROUTE NUMBER.....MD 85DB INVENTORY DIRECTION....EAST NAME: OLD MD 26									
SECONDARY	R NFA	R	9	UNDIVID	NONE	.00 ROAD END .80 1.11 CJD0753 MONROE AVE	2 2	22G 20E	
ROUTE NUMBER.....MD 85DC INVENTORY DIRECTION....EAST NAME: OLD MD 32									
SECONDARY	R NFA	R	9	UNDIVID	NONE	.00 ROAD END .18 STRUC #6042 TALBOT BRANCH .21 CJD275 FRANKLINVILLE RD .77 ROAD END	2	18J	
ROUTE NUMBER.....MD 85DD INVENTORY DIRECTION....EAST NAME: OLD MD 26									
SECONDARY	R NFA	R	9	UNDIVID	NONE	.00 FREDERICK CO/L .19 CJD274 ROOP RD .29 ROAD END	2	18J	199
ROUTE NUMBER.....MD 85DE INVENTORY DIRECTION....EAST NAME: OLD MD 26									
SECONDARY	R NFA	R	9	UNDIVID	NONE	.00 ROAD END .78 MJD026 LIBERTY RD	2	20J	

* A,B = UNIMPROVED; C = GRADED & DRAINED; D,E = SOIL, GRAVEL, STONE; F,G = LOW TYPE BITUMINUS; H,I = HIGH TYPE BITUMINUS;
J = CONCRETE; K = BRICK; L = BLOCK

STATE HIGHWAY ADMINISTRATION OF MARYLAND
OFFICE OF PLANNING AND PRELIMINARY ENGINEERING
BUREAU OF HIGHWAY STATISTICS

STATE HIGHWAY LOCATION REFERENCE

ROUTE NUMBER.....MD 85DF
INVENTORY DIRECTION....EAST
NAME: OLD MD 26

COUNTY-CARROLL
SHA DISTRICT.....7
DATE.....12/31/87

SYSTEM	FUNC	HWY	ACCESS	MILEPOINT	MILEPOINT DESCRIPTION	MARKED	SURFACE	AAOT		
....STATE....	..FEDERAL...	CLASS	TYPE	CTL	LANES	WIDTH/TYPE*			
SECONDARY	R	NFA	R	9	UNDIVIDED NONE	.00	MJ0026	LIBERTY RD	2	20I
						.08			2	20J
						.63		ROAD END		

ROUTE NUMBER.....MD 85DG
INVENTORY DIRECTION....EAST
NAME: OLD MD 26

SECONDARY	R	NFA	R	9	UNDIVIDED NONE	.00		ROAD END	2	20J
						.46	C00663	LINTON RD		
						1.00		ROAD END		

ROUTE NUMBER.....MD 85DH
INVENTORY DIRECTION....EAST
NAME: OLD MD 26

SECONDARY	R	NFA	R	9	UNDIVIDED NONE	.00		ROAD END	2	20J
						.03			2	20I
						.96	MJ0097	OLD WASHINGTON RD (AHEAD)		
						1.01	MJ0097	OLD WASHINGTON RD (BACK)		
						1.66			2	20G
						1.71		ROAD END		

ROUTE NUMBER.....MD 85DI
INVENTORY DIRECTION....EAST
NAME: OLD MD 26

SECONDARY	R	NFA	R	9	UNDIVIDED NONE	.00		ROAD END	2	20J
						.07	MJ0026A	MD 26 SPUR		
						.09		ROAD END		

ROUTE NUMBER.....MD 85DJ
INVENTORY DIRECTION....EAST
NAME: OLD MD 26

SECONDARY	R	NFA	R	9	UNDIVIDED NONE	.00		ROAD END	2	24I
						.06			2	20J
						.17	C00555	SALEM BOTTOM RD	2	20I
						1.20			2	20J
						1.22		ROAD END		

* A,B = UNIMPROVED; C = GRADED & DRAINED; D,E = SOIL, GRAVEL, STONE; F,G = LOW TYPE BITUMINUS; H,I = HIGH TYPE BITUMINUS;
J = CONCRETE; K = BRICK; L = BLOCK

STATE HIGHWAY ADMINISTRATION OF MARYLAND
 OFFICE OF PLANNING AND PRELIMINARY ENGINEERING
 BUREAU OF HIGHWAY STATISTICS

STATE HIGHWAY LOCATION REFERENCE

ROUTE NUMBER.....MD 851
 INVENTORY DIRECTION....NORTH
 NAME: MAIN ST

COUNTY-CARROLL
 SHA DISTRICT.....7
 DATE.....12/31/87

SYSTEM		FUNC	HWY	ACCESS	MILEPOINT	MILEPOINT DESCRIPTION	MARKED LANES	SURFACE WIDTH/TYPE*	AADT
STATE	FEDERAL	CLASS	TYPE	CTL					
SECONDARY	U NFA	R 8	UNDIVIDED	NONE	.00	HOWARD CO/L	2	25I	1,800
					.03	STRUC #13018 PATAPSCO RIVER			
					.06		2	28I	
					.10		2	42I	
					.17		2	27I	
					.20		2	26I	
					.33		2	28I	
NAME: SPRINGFIELD AVE					.33				
					.49		2	29I	
					.61		2	32I	
					.70		2	24I	
		9			.75				
R					.78	OUT CORP LMTS SYKESVILLE			
					1.18	MD 32 SPUR			
					1.23	SYKESVILLE RD			

ROUTE NUMBER.....MD 851A
 INVENTORY DIRECTION....NORTH
 NAME: OLD MD 32

SECONDARY	R NFA	R 9	UNDIVIDED	NONE	.00	ROAD END	2	15H	
					.05	SYKESVILLE RD			

ROUTE NUMBER.....MD 851B
 INVENTORY DIRECTION....NORTH
 NAME: OLD MD 32

SECONDARY	R NFA	R 9	UNDIVIDED	NONE	.00	ROAD END	2	20I	
					.03	CHURCH ST			
					.06	ROAD END			

ROUTE NUMBER.....MD 851C
 INVENTORY DIRECTION....NORTH
 NAME: OLD MD 32

SECONDARY	U NFA	R 9	UNDIVIDED	NONE	.00	ROAD END	2	16H	199
					.13	THIRD AVE			

* A,B = UNIMPROVED; C = GRADED & DRAINED; D,E = SOIL, GRAVEL, STONE; F,G = LOW TYPE BITUMINUS; H,I = HIGH TYPE BITUMINUS;
 J = CONCRETE; K = BRICK; L = BLOCK

STATE HIGHWAY ADMINISTRATION OF MARYLAND
OFFICE OF PLANNING AND PRE-IMINARY ENGINEERING
BUREAU OF HIGHWAY STATISTICS

STATE HIGHWAY LOCATION REFERENCE

ROUTE NUMBER.....MD 852
INVENTORY DIRECTION....EAST
NAME: WAKEFIELD CHURCH RD

COUNTY-CARROLL
SHA DISTRICT.....7
DATE.....12/31/87

SYSTEM	FUNC	HWY	ACCESS	MILEPOINT	MILEPOINT	DESCRIPTION	MARKED	SURFACE	AAOT			
....STATE....	..FEDERAL...	CLASS	TYPE	CTL			LANES	WIDTH/TYPE*				
SECONDARY	R	NFA	R	9	UNDIVED	NONE	.00	MJ0031	NEW WINDSOR RD	2	18I	599
	U						.02		IN CORP LMTS NEW WINDSOR			
	R						.07	MJ0852M	NO NAME	2	20I	
							.09		OUT CORP LMTS NEW WINDSOR			
							3.17		STRUC #6006 LITTLE PIPE CREEK			
							3.65	MJ0852L	NO NAME			
							3.72	MJ0031	NEW WINDSOR RD			

ROUTE NUMBER.....MD 852A
INVENTORY DIRECTION....NORTH
NAME: OLD MD 27

SECONDARY	R	NFA	R	9	UNDIVED	NONE	.00		ROAD END	2	10E	
							.06			2	20I	
							.07	MJ0027	WESTMINSTER MANCHESTER RD			

ROUTE NUMBER.....MD 852B
INVENTORY DIRECTION....NORTH
NAME: OLD MD 27

SECONDARY	R	NFA	R	9	UNDIVED	NONE	.00		ROAD END	2	16H	
							.04	MJ0027B	MD 27 SPUR			
							.07		ROAD END			

ROUTE NUMBER.....MD 852C
INVENTORY DIRECTION....NORTH
NAME: OLD MD 27

SECONDARY	R	NFA	P	9	UNDIVED	NONE	.00	MJ0027	WESTMINSTER MANCHESTER RD	2	14H	
							.11	MJ0027C	MD 27 SPUR	2	18H	
							.36	MJ0027D	MD 27 SPUR			
							.48	MJ0027E	MD 27 SPUR			
							.57		ROAD END			

ROUTE NUMBER.....MD 852D
INVENTORY DIRECTION....EAST
NAME: WESTMINSTER ST

SECONDARY	R	NFA	R	9	UNDIVED	NONE	.00	MJ0027	WESTMINSTER MANCHESTER RD	2	20I	
	U						.11		IN CORP LMTS MANCHESTER			
							.31			2	22I	
							.38			2	26I	

* A,B = UNIMPROVED; C = GRADED & DRAINED; D,E = SOIL, GRAVEL, STONE; F,G = LOW TYPE BITUMINUS; H,I = HIGH TYPE BITUMINUS;
J = CONCRETE; K = BRICK; L = BLOCK

STATE HIGHWAY ADMINISTRATION OF MARYLAND
 OFFICE OF PLANNING AND PRELIMINARY ENGINEERING
 BUREAU OF HIGHWAY STATISTICS

STATE HIGHWAY LOCATION REFERENCE

ROUTE NUMBER.....MD 852D CONTINUED
 INVENTORY DIRECTION....EAST
 NAME: WESTMINSTER ST

COUNTY-CARROLL
 SHA DISTRICT.....7
 DATE.....12/31/57

SYSTEM	FUNC	HWY	ACCESS								
....STATE....	..FEDERAL...	CLASS	TYPE	CTL	MILEPOINT	MILEPOINT DESCRIPTION	MARKED	SURFACE	AADT
									LANES	WIDTH/TYPE*	
SECONDARY	U	NFA	R	9	UNDIVIDED	NONE	.46				
							.49	400030	N MAIN ST	2	3DI

ROUTE NUMBER.....MD 852F
 INVENTORY DIRECTION....NORTH
 NAME: OLD MD 27

SECONDARY	R	NFA	R	9	UNDIVIDED	NONE	.00		ROAD END	2	18H
							.12	400027A	RANDOM RIDGE RD		
							.20		ROAD END		

ROUTE NUMBER.....MD 852G
 INVENTORY DIRECTION....NORTH
 NAME: OLD MD 27

SECONDARY	R	NFA	U	19	UNDIVIDED	NONE	.00	400027	WESTMINSTER MANCHESTER RD	2	2DI	199
			R	9			.22	400852H	OLD MD 27			
							.34		STRUC #6004 CRANBERRY BRANCH			
							2.21	400482	HAMPSTEAD MEXICO RD			
							2.31	400849	OLD MD 482			
							2.70	400027	WESTMINSTER MANCHESTER RD			

ROUTE NUMBER.....MD 852H
 INVENTORY DIRECTION....EAST
 NAME: OLD MD 27

SECONDARY	R	NFA	U	19	UNDIVIDED	NONE	.00		ROAD END	2	18H
							.19		R/R #MDOT 831 692 L	2	2DH
							.22		STRUC #6005 WEST BRANCH		
							.24	400852G	OLD MD 27		

ROUTE NUMBER.....MD 852I
 INVENTORY DIRECTION....EAST
 NAME: OLD MD 27

SECONDARY	R	NFA	U	19	UNDIVIDED	NONE	.00	000394	HAHN RD	2	24I
							.09		ROAD END		

* A,B = UNIMPROVED; C = GRADED & DRAINED; D,E = SOIL, GRAVEL, STONE; F,G = LOW TYPE BITUMINUS; H,I = HIGH TYPE BITUMINUS;
 J = CONCRETE; K = BRICK; L = BLOCK

STATE HIGHWAY ADMINISTRATION OF MARYLAND
OFFICE OF PLANNING AND PRE-IMINARY ENGINEERING
BUREAU OF HIGHWAY STATISTICS

STATE HIGHWAY LOCATION REFERENCE

ROUTE NUMBER.....MD 852J
INVENTORY DIRECTION....NORTH
NAME: MARTIN DR

COUNTY-CARROLL
SHA DISTRICT.....7
DATE.....12/31/87

SYSTEM	FUNC CLASS	HWY TYPE	ACCESS CTL	MILEPOINT	MILEPOINT DESCRIPTION	MARKED LANES	SURFACE WIDTH/TYPE*	AADT
SECONDARY	R NFA	R 9	UNDIVIDED	NONE	.00 MDD027 WESTMINSTER MANCHESTER RD	2	17I	
					.46 ROAD END			

ROUTE NUMBER.....MD 852K
INVENTORY DIRECTION....NORTH
NAME: NEW WINDSOR RD

SECONDARY	R NFA	R 8	UNDIVIDED	NONE	.00 CDD289 STONE CHAPEL RD (BACK)	2	22I	2,399
					.11	2	22H	
					.22	2	22I	2,299
MUNICIPAL	U	U 19			1.53 IN CORP LMTS WESTMINSTER	2	2DI	
					1.77 END STATE MAINTENANCE			
					1.77 BEGIN MUNICIPAL MAINTENANCE			
					2.03	2	24I	
					2.23	3	25I	
			DIVIDED		2.28	2	30I	
					2.38	2	36I	
					2.40 MDD032 W MAIN ST			

ROUTE NUMBER.....MD 852L
INVENTORY DIRECTION....EAST
NAME: NO NAME

SECONDARY	R NFA	R 9	UNDIVIDED	NONE	.00 MDD852 WAKEFIELD CHURCH RD	2	15J	
					.12 ROAD END			

ROUTE NUMBER.....MD 852M
INVENTORY DIRECTION....EAST
NAME: NO NAME

SECONDARY	U NFA	R 9	UNDIVIDED	NONE	.00 ROAD END	2	15J	
					.18	2	16E	
					.20 MDD852 WAKEFIELD CHURCH RD			

ROUTE NUMBER.....MD 853A
INVENTORY DIRECTION....NORTH
NAME: OLD MD 194

SECONDARY	R NFA	R 9	UNDIVIDED	NONE	.00 ROAD END	2	16J	
					.03 MDD194A MD 194 SPUR			
					.12 ROAD END			

* A,B = UNIMPROVED; C = GRADED & DRAINED; D,E = SOIL, GRAVEL, STONE; F,G = LOW TYPE BITUMINUS; H,I = HIGH TYPE BITUMINUS;
J = CONCRETE; K = BRICK; L = BLOCK

STATE HIGHWAY ADMINISTRATION OF MARYLAND
 OFFICE OF PLANNING AND PRELIMINARY ENGINEERING
 BUREAU OF HIGHWAY STATISTICS

STATE HIGHWAY LOCATION REFERENCE

ROUTE NUMBER.....MD 853B
 INVENTORY DIRECTION....NORTH
 NAME: OLD MD 194

COUNTY-CARROLL
 SHA DISTRICT.....7
 DATE.....12/31/87

SYSTEM	FUNC	HWY	ACCESS	MILEPOINT	MILEPOINT DESCRIPTION	MARKED LANES	SURFACE WIDTH/TYPE*	AADT	
....STATE....	..FEDERAL...	CLASS	TYPE	CTL					
SECONDARY	R	NFA	R	9	UNDIVIDED NONE	.00	ROAD END	2	16J
						.10	SPUR TO & FR MD 194		
						.24	ROAD END		

ROUTE NUMBER.....MD 853C
 INVENTORY DIRECTION....NORTH
 NAME: OLD MD 194

SECONDARY	R	NFA	R	9	UNDIVIDED NONE	.00	ROAD END	2	18J
						.09	C00054 STONE RD N		

ROUTE NUMBER.....MD 853D
 INVENTORY DIRECTION....NORTH
 NAME: OLD MD 194

SECONDARY	R	NFA	R	9	UNDIVIDED NONE	.00	ROAD END	2	16J
						.10	M00194C MD 194 SPUR		
						.22	M00194B MD 194 SPUR		
						.36	ROAD END		

ROUTE NUMBER.....MD 853E
 INVENTORY DIRECTION....NORTH
 NAME: OLD MD 194

SECONDARY	R	NFA	R	9	UNDIVIDED NONE	.00	ROAD END	2	16J
						.05	M00194D MD 194 SPUR		
						.30		2	22G
						.36		2	16J
						.70		2	22G
						.75	C00057 BROWN RD		

ROUTE NUMBER.....MD 854A
 INVENTORY DIRECTION....NORTH
 NAME: OLD WASHINGTON RD

SECONDARY	R	NFA	R	9	UNDIVIDED NONE	.00	C00553 BUSHEY RD	2	22H	299
						.54		2	18G	
						1.05	STRUC #6063 LITTLE MORGAN RUN			
						1.08		2	20I	
						1.30		2	18G	
						2.26		2	20I	
						2.50		2	12H	

* A,B = UNIMPROVED; C = GRADED & DRAINED; D,E = SOIL, GRAVEL, STONE; F,G = LOW TYPE BITUMINUS; H,I = HIGH TYPE BITUMINUS;
 J = CONCRETE; K = BRICK; L = BLOCK

STATE HIGHWAY LOCATION REFERENCE

ROUTE NUMBER.....MD 854A CONTINUED
 INVENTORY DIRECTION.....NORTH
 NAME: OLD WASHINGTON RD

COUNTY-CARROLL
 SHA DISTRICT.....7
 DATE.....12/31/87

....STATE....	SYSTEM	..FEDERAL...	FUNC CLASS	HWY TYPE	ACCESS CTL	MILEPOINT	MILEPOINT DESCRIPTION	MARKED LANES	SURFACE WIDTH/TYPE#	AADT
SECONDARY	R	NFA	R 9	UNDIVID	NONE	2.54			2	12G	299
						2.64		ROAD END			

ROUTE NUMBER.....MD 854B
 INVENTORY DIRECTION.....NORTH
 NAME: OLD WASHINGTON RD

SECONDARY	R	NFA	R 9	UNDIVID	NONE	.00	CJ0549	MULLER RD	2	10G	299
						.30		STRUC #6043 MORGAN RUN			
						1.37			2	16H	
						1.45			2	20H	
						3.90			2	29I	
				DIVIDED		3.92			4	52I	
						3.93	MJ0032	SYKESVILLE RD			

ROUTE NUMBER.....MD 879
 INVENTORY DIRECTION.....EAST
 NAME: OLD GAMBER RD

SECONDARY	R	NFA	R 9	UNDIVID	NONE	.00		ROAD END	2	15J	
						.17			2	16I	
						.20	MJ0091	GAMBER RD			

ROUTE NUMBER.....MD 879A
 INVENTORY DIRECTION.....EAST
 NAME: OLD MD 91

SECONDARY	R	NFA	R 9	UNDIVID	NONE	.00		ROAD END	2	20I	
						.02	MJ0091A	MD 91 SPUR			
						.04			2	15J	
						.11		ROAD END			

ROUTE NUMBER.....MD 879B
 INVENTORY DIRECTION.....NORTH
 NAME: OLD MD 91

SECONDARY	R	NFA	R 9	UNDIVID	NONE	.00	MJ0091	EMORY RD	2	21I	
						.58	MJ0091	EMORY RD			

* A,B = UNIMPROVED; C = GRADED & DRAINED; D,E = SOIL, GRAVEL, STONE; F,G = LOW TYPE BITUMINUS; H,I = HIGH TYPE BITUMINUS;
 J = CONCRETE; K = BRICK; L = BLOCK

STATE HIGHWAY ADMINISTRATION OF MARYLAND
 OFFICE OF PLANNING AND PRELIMINARY ENGINEERING
 BUREAU OF HIGHWAY STATISTICS

STATE HIGHWAY LOCATION REFERENCE

ROUTE NUMBER.....MD 879C
 INVENTORY DIRECTION....EAST
 NAME: OLD MD 91

COUNTY-CARROLL
 SHA DISTRICT.....7
 DATE.....12/31/87

SYSTEM	FUNC	HWY	ACCESS	MARKED	SURFACE	AA DT						
....STATE....	..FEDERAL...	CLASS	TYPE	CTL	MILEPOINT	MILEPOINT DESCRIPTION	LANES	WIDTH/TYPE*	AA DT			
SECONDARY	R	NFA	R	9	UNDIVIDED	NONE	.00	MDD91	EMORY RD	2	20I	
							.06		ROAD END			

ROUTE NUMBER.....MD 879D
 INVENTORY DIRECTION....NORTH
 NAME: OLD MD 91

SECONDARY	R	NFA	R	9	UNDIVIDED	NONE	.00	MDD91	EMORY RD	2	20I	99
							.34	MDD140	WESTMINSTER PIKE			
							.91	MDD91	EMORY RD			

ROUTE NUMBER.....MD 879E
 INVENTORY DIRECTION....EAST
 NAME: OLD MD 91

SECONDARY	R	NFA	P	9	UNDIVIDED	NONE	.00		ROAD END	2	20I	
							.01		R/R #CSX 831 668 K			
							.17	MDD91	GAMBER RD			

ROUTE NUMBER.....MD 879F
 INVENTORY DIRECTION....NORTH
 NAME: OLD MD 879

SECONDARY	R	NFA	R	9	UNDIVIDED	NONE	.00		ROAD END	2	20G	
							.13	CJ0533	PIN OAK DR			
							.14		ROAD END			

ROUTE NUMBER.....MD 879G
 INVENTORY DIRECTION....NORTH
 NAME: BLOOM RD

SECONDARY	R	NFA	R	9	UNDIVIDED	NONE	.00	MDD91	GAMBER RD	2	34I	99
							.05			2	20I	
							.16	CJ0492	BLOOM RD			

ROUTE NUMBER.....MD 904
 INVENTORY DIRECTION....NORTH
 NAME: NELSON RD

SECONDARY	R	NFA	R	9	UNDIVIDED	NONE	.00	MDD32	SYKESVILLE BYPASS	2	19H	
							.58		ROAD END			

* A,B = UNIMPROVED; C = GRADED & DRAINED; D,E = SOIL, GRAVEL, STONE; F,G = LOW TYPE BITUMINUS; H,I = HIGH TYPE BITUMINUS;
 J = CONCRETE; K = BRICK; L = BLOCK

STATE HIGHWAY ADMINISTRATION OF MARYLAND
OFFICE OF PLANNING AND PRELIMINARY ENGINEERING
BUREAU OF HIGHWAY STATISTICS

STATE HIGHWAY LOCATION REFERENCE

ROUTE NUMBER.....MD 904A
INVENTORY DIRECTION.....NORTH
NAME: BEN ROSE LA

COUNTY-CARROLL
SHA DISTRICT.....7
DATE.....12/31/87

SYSTEM		FUNC CLASS	HWY TYPE	ACCESS CTL	MILEPOINT	MILEPOINT DESCRIPTION	MARKED LANES	SURFACE WIDTH/TYPE*	AADT
STATE	FEDERAL								
SECONDARY	R NFA	R 9	UNDIVIDED	NONE	.00 .66	CDD619 JIM BOWERS RD ROAD END	2	184	


ROUTE NUMBER.....MD 9048
INVENTORY DIRECTION.....NORTH
NAME: RALPH BAUMGARDNER RD

SECONDARY	R NFA	R 9	UNDIVIDED	NONE	.00 .62	CDD71 TYRONE RD CDD63 RALPH BAUMGARDNER RD (AHEAD)	2	185	
-----------	-------	-----	-----------	------	------------	--	---	-----	--

ROUTE NUMBER.....MD 9040
INVENTORY DIRECTION.....NORTH
NAME: RUNNYMEDE RD

SECONDARY	R NFA	R 9	UNDIVIDED	NONE	.00 .63	CDD62 BEAR RUN RD ROAD END	2	185	
-----------	-------	-----	-----------	------	------------	----------------------------------	---	-----	--

* A,B = UNIMPROVED; C = GRADED & DRAINED; D,E = SOIL, GRAVEL, STONE; F,G = LOW TYPE BITUMINUS; H,I = HIGH TYPE BITUMINUS;
J = CONCRETE; K = BRICK; L = BLOCK



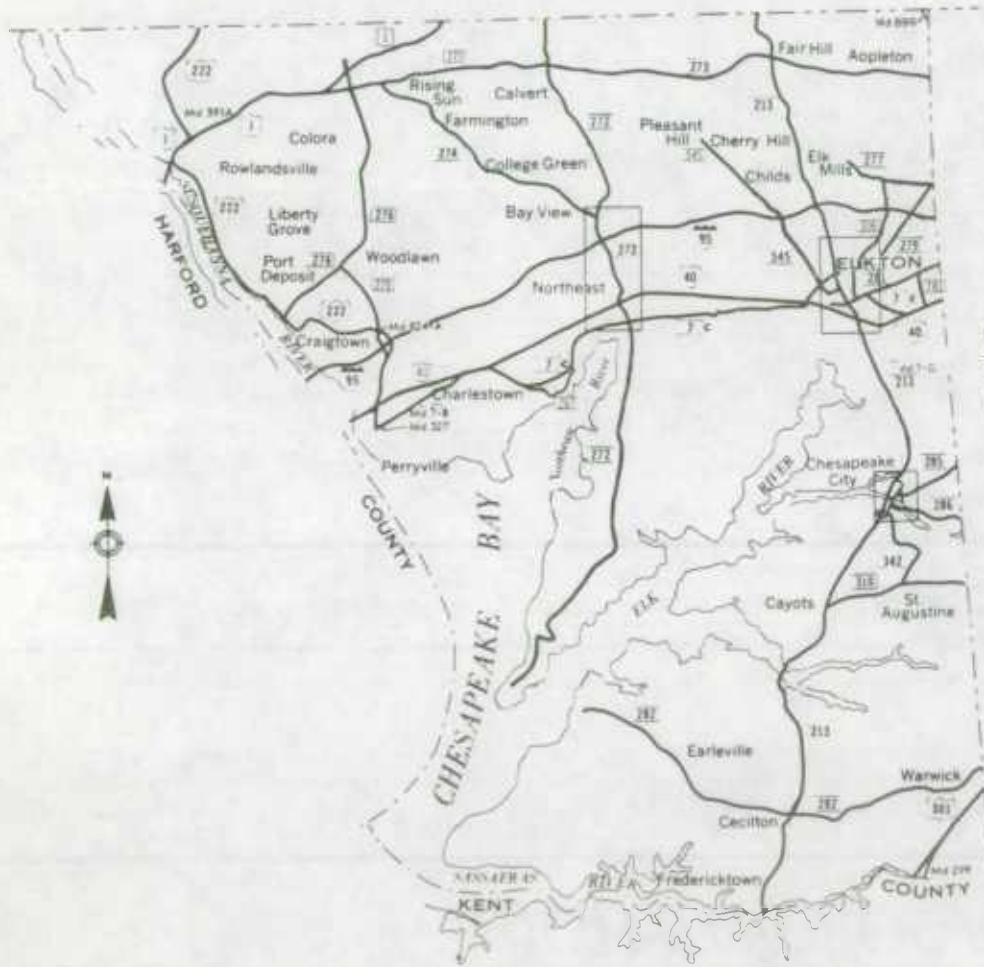
1988

HIGHWAY LOCATION REFERENCE

**CECIL
COUNTY**

CE

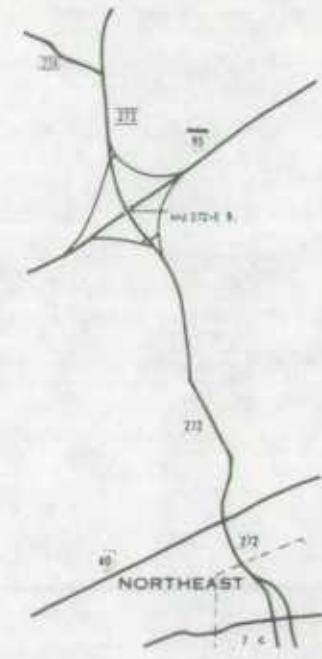
PENNSYLVANIA



DELAWARE



CHESAPEAKE CITY



CECIL COUNTY

STATE HIGHWAY ADMINISTRATION OF MARYLAND
 OFFICE OF PLANNING AND PRELIMINARY ENGINEERING
 BUREAU OF HIGHWAY STATISTICS

STATE HIGHWAY LOCATION REFERENCE

ROUTE NUMBER.....US 1
 INVENTORY DIRECTION....NORTH
 NAME: CONOWINGO RD

COUNTY-CECIL
 SHA DISTRICT.....2
 DATE.....12/31/87

SYSTEM	FUNC	HWY	ACCESS	MILEPOINT	MILEPOINT DESCRIPTION	MARKED LANE	SURFACE WIDTH/TYPE*	AAOT
STATE	FEDERAL	CLASS	CTL					
PRIMARY	R FAP	123 R 2	UNDIVIDED NONE	.00	HARFORD CO/L	2	28J	7,300
				.00	STRUC #12001 SUSQUEHANNA RIVER			
				.45	US0222 ROCK SPRING RD	2	26I	
				.47	STRUC #7005			
				.47	R/R #CR 517 649 T			
				.53		3	36I	
				1.06		2	24I	
				1.36		3	36I	
				1.46	US0222 LANCASTER PIKE			7,700
				1.54		2	24I	
				2.74	STRUC #7004 OCTORARO CREEK			
				3.09	MJ0591A COLORA RD			
				3.64	STRUC #7003 OCTORARO CREEK			
				4.17	MJ0591B PORTERS BRIDGE RD			
			PART	5.33	MJ0273 RISING SUN FAIRHILL RD			6,100
				5.33				
				5.50		2	25I	
				6.23	MJ0276 JACOB TOME MEM HWY			6,125
				6.56	STRUC #7002 STONE RUN			
				7.68	STRUC #7001 STONE RUN			
				9.39	PENNSYLVANIA ST/L			

ROUTE NUMBER.....MD 7B
 INVENTORY DIRECTION....NORTH
 NAME: BROAD ST

MUNICIPAL	U HFA	R 9	UNDIVIDED NONE	.00	ROAD END	2	26I	3,000
				.11	R/R #CR 530 167 Y	2	40I	
		8		.21				
				.23		2	30I	
				.31	R/R #CR 517 633 W			
				.34		2	32I	
SECONDARY	FAS 1265	7		.44	MJ0222 AIKEN AVE	2	22I	
				.44				
				.44	END MUNICIPAL MAINTENANCE			
				.44	BEGIN STATE MAINTENANCE			
				.71	STRUC #7006 MILL CREEK			
				.83	MJ0327 ARCH ST			
		R		1.18	OUT CORP LMTS PERRYVILLE			
				2.91	STRUC #7007 PRINCIPIO CREEK			
				3.55	USDD40 PULASKI HWY			

* A,B = UNIMPROVED; C = GRADED & DRAINED; D,E = SOIL, GRAVEL, STONE; F,G = LOW TYPE BITUMINUS; H,I = HIGH TYPE BITUMINUS;
 J = CONCRETE; K = BRICK; L = BLOCK

STATE HIGHWAY ADMINISTRATION OF MARYLAND
 OFFICE OF PLANNING AND PRELIMINARY ENGINEERING
 BUREAU OF HIGHWAY STATISTICS

STATE HIGHWAY LOCATION REFERENCE

ROUTE NUMBER.....MD 7C
 INVENTORY DIRECTION.....NORTH
 NAME: PHILADELPHIA RD

COUNTY-CECIL
 SHA DISTRICT.....2
 DATE.....12/31/87

SYSTEM	STATE	FEDERAL	CLASS	FUNC	HWY	ACCESS	MILEPOINT	MILEPOINT	DESCRIPTION	MARKED	SURFACE	AADT	
				CLASS	TYPE	CTL				LANES	WIDTH/TYPE*		
SECONDARY	R	FAS	1270	P	7	UNDIVIDED	NONE	.00	JS004J	PULASKI HWY	2	22I	3,400
	U							1.23	MJD267	BLADEN ST			
	R							1.31		IN CORP LMTS CHARLESTOWN			
								2.32		OUT CORP LMTS CHARLESTOWN			
								2.60	MJD267	BALTIMORE ST			3,800
								4.38		STRUC #7008 STONY RUN			
	U							4.48		R/R #ATK 530 731 T	2	21I	
								4.62		IN CORP LMTS NORTH EAST			
								4.67		STRUC #7009 NORTH EAST CREEK			
								4.88			2	39I	
								4.94	MJD272	MAIN ST	2	40I	
	R							5.01	MJD272	MAULDIN ST			
								5.18		OUT CORP LMTS NORTH EAST			4,850
								5.31			2	21I	
								7.40		STRUC #7010			
								7.40		R/R #ATK 530 736 C			
								8.08		STRUC #7011 MILL CREEK			
								9.90			2	36I	
								9.94	MJD279	ELKTON NEWARK RD (AHEAD)			
								9.94	JS004J	PULASKI HWY			

ROUTE NUMBER.....MD 7D
 INVENTORY DIRECTION.....WEST
 NAME: DELAWARE AVE

SECONDARY	R	FAU	9005	U	16	UNDIVIDED	NONE	.00	JS0040	PULASKI HWY	2	24I	5,850
								.04	MJD007E	NO NAME			
	U							.57			4	24I	
	R							.61		IN CORP LMTS ELKTON	2	24I	
	U							.65		OUT CORP LMTS ELKTON			
								.91		IN CORP LMTS ELKTON			
								1.14		STRUC #7012 BIG ELK CREEK			
			9002					1.27	MJD281	E MAIN ST	2	42I	
NAME: E MAIN ST								1.27					
								1.52			2	36I	
								1.59			2	32I	
NAME: W MAIN ST								1.68	MJD268	NORTH ST			
								1.74			2	44I	
								1.88	MJD213	BRIOGE ST	2	41I	5,075
								2.09			2	36I	
		NFA			19			2.22			2	42I	
								2.25			2	36I	

* A,B = UNIMPROVED; C = GRADED & DRAINED; D,E = SOIL, GRAVEL, STONE; F,G = LOW TYPE BITUMINUS; H,I = HIGH TYPE BITUMINUS;
 J = CONCRETE; K = BRICK; L = BLOCK

STATE HIGHWAY ADMINISTRATION OF MARYLAND
 OFFICE OF PLANNING AND PRELIMINARY ENGINEERING
 BUREAU OF HIGHWAY STATISTICS

STATE HIGHWAY LOCATION REFERENCE

ROUTE NUMBER.....MD 7D CONTINUED
 INVENTORY DIRECTION.....WEST
 NAME: W MAIN ST

COUNTY-CECIL
 SHA DISTRICT.....2
 DATE.....12/31/87

SYSTEM	FUNC	HWY	ACCESS	MILEPOINT	MILEPOINT DESCRIPTION	MARKED	SURFACE	AAOT
....STATE....	..FEDERAL...	CLASS	TYPE	CTL		LANES	WIDTH/TYPE*	
SECONDARY	U	NFA	U 19	UNDIVIDED	NONE			
				2.46		2	26I	5,075
				2.55		2	24J	
				2.60	ROAD END			
ROUTE NUMBER.....MD 7E INVENTORY DIRECTION.....NORTH NAME: NO NAME								
SECONDARY	U	NFA	U 19	UNDIVIDED	NONE			
				.00	J5004D PULASKI HWY	2	12I	
				.02		2	18I	
				.09	M00007D DELAWARE AVE			
ROUTE NUMBER.....US 40 INVENTORY DIRECTION.....EAST NAME: PULASKI HWY								
SECONDARY	R	FAP	125 R 2	UNDIVIDED	NONE			
				.00	HARFORD CO/L	4	46J	20,159
	U			.00	STRUC #12021 SUSQUEHANNA RIVER			
				.58	IN CORP LMTS PERRYVILLE			
				.63	R/R #CR 530 166 S			
				.78	R/R #CR 517 635 K			
				.87	R/R #CSX 141 517 P	8	99J	
				.99	TOLL PLAZA			
				1.05	DIVIDED			
				1.16	END TOLL MAINTENANCE	5	59J	
				1.16	BEGIN STATE MAINTENANCE	4	48I	14,325
				1.16	J50222 BAINBRIDGE RD			
	R			1.16	M00222 AIKEN AVE			
				1.71	OUT CORP LMTS PERRYVILLE			
				3.42	STRUC #7014 PRINCIPIO CREEK			
				3.96	M000078 PHILADELPHIA RD			
				4.44	M00007C PHILADELPHIA RD			
				7.97	STRUC #7015 STONY RUN			
				8.35	M00272 MAULDIN AVE			
				8.90	STRUC #7016 BIG NORTH EAST CREEK			23,500
				9.00	STRUC #7017 L NORTHEAST CREEK			
				13.50	M00007C PHILADELPHIA RD			
	U		U 14	13.50	M00279 ELKTOWN NEWARK RD			26,975
				13.71	IN CORP LMTS ELKTON			
				13.71	STRUC #7018 LITTLE ELK CREEK			
				13.84	STRUC #7019			
				13.84	R/R #CR 530 706 D			

* A,B = UNIMPROVED; C = GRADED & DRAINED; D,E = SOIL, GRAVEL, STONE; F,G = LOW TYPE BITUMINUS; H,I = HIGH TYPE BITUMINUS;
 J = CONCRETE; K = BRICK; L = BLOCK

STATE HIGHWAY ADMINISTRATION OF MARYLAND
 OFFICE OF PLANNING AND PRELIMINARY ENGINEERING
 BUREAU OF HIGHWAY STATISTICS

STATE HIGHWAY LOCATION REFERENCE

ROUTE NUMBER.....US 4D CONTINUED
 INVENTORY DIRECTION....EAST
 NAME: PULASKI HWY

COUNTY-CECIL
 SHA DISTRICT.....2
 DATE.....12/31/87

SYSTEM		FUNC CLASS	HWY TYPE	ACCESS CTL	MILEPOINT	MILEPOINT DESCRIPTION	MARKED LANES	SURFACE WIDTH/TYPE*	AADT
STATE	FEDERAL								
SECONDARY	U FAP	125 U 14	DIVIDED	NONE	14.64	STRUC #7D21 BIG ELK CREEK	4	48I	26,975
	R				14.99	MJD213 AUGUSTINE HERMAN HWY			21,575
					15.83	OUT CORP LMTS ELKTON			
					16.35	MJDDD7D DELAWARE AVE			
					16.43	MJDDD7E NO NAME			
		R 2			16.46				17,625
					17.18	MJD781 DELANCY RD			
					17.43	DELAWARE ST/L			

ROUTE NUMBER.....IS 95
 INVENTORY DIRECTION....NORTH
 NAME: J F K MEM HWY

PRIMARY	R FAI	95 R 1	DIVIDED	FULL	.00	HARFORD CO/L	6	78I	52,267
					.00	STRUC #HX 24D SUSQUEHANNA RIVER			
					.00	TOLL MAINTENANCE			
					.50	R/R #CR 517 638 F			
					.55		6	72I	
					1.45	CJD1D6 FRENCHTOWN RD			
					1.45	STRUC #CEX 253 & #CEX 254			
					1.89		14	99I	
					1.94	TOLL PLAZA			
					1.98		6	72I	
					2.39	USD222 BAINBRIDGE RD			49,975
					2.39	STRUC #CEX 262			
					2.75	MJD824A BLYTHEDALE RD			
					2.75	STRUC #CEX 266			
					4.19	CJD101 WINCH RD			
					4.19	STRUC #CEX 280			
					4.55	STRUC #CEX 284 PRINCIPIO CREEK			
					4.91	CJD087 BELVEDERE RD			
					4.91	STRUC #CEX 287			
					6.86	CJDD79 RED TOAD RD			
					6.86	STRUC #CEX 307 & #CEX 308			
					8.99	MJD272 MAULDIN AVE			
					8.99	STRUC #CEX 328			
					9.59	STRUC #CEX 334 NORTH EAST CREEK			
					10.07	CJD160 BOUCHELLE RD			
					10.07	STRUC #CEX 339			
					10.52	STRUC #CEX 342 NORTH EAST CREEK			
					11.72	CJD410 UNION CHURCH RD			
					11.72	STRUC #CEX 354			

* A,B = UNIMPROVED; C = GRADED & DRAINED; D,E = SOIL, GRAVEL, STONE; F,G = LOW TYPE BITUMINUS; H,I = HIGH TYPE BITUMINUS;
 J = CONCRETE; K = BRICK; L = BLOCK

STATE HIGHWAY LOCATION REFERENCE

ROUTE NUMBER.....IS 95 CONTINUED
 INVENTORY DIRECTION.....NORTH
 NAME: J F K MEM HWY

COUNTY-CECIL
 SHA DISTRICT.....2
 DATE.....12/31/87

STATE	SYSTEM	FEDERAL	CLASS	FUNC	HWY TYPE	ACCESS CTL	MILEPOINT	MILEPOINT DESCRIPTION	MARKED LANES	SURFACE WIDTH/TYPE*	AADT	
PRIMARY	R	FAI	95	R	1	DIVIDED FULL	12.82	CO0523	DEAVER RD	6	72I	49,975
							12.82		STRUC #CEX 365			
							13.75		STRUC #CEX 375			
							13.75		R/R #CSX 140 779 T			
							14.19	MD0545	BLUE BALL RD			
							14.19		STRUC #CEX 379			
							15.28	MD0213	AUGUSTINE HERMAN HWY			
							15.28		STRUC #CEX 390			
							16.65		STRUC #CEX 404 BIG ELK CREEK			
				U	11		17.21	MD0316	APPLETON ELKTON RD			47,000
							17.21		STRUC #CEX 410			
							17.78	MD0279	ELKTON NEWARK RD			
							17.78		STRUC #CEX 415			
							18.04		STRUC #CEX 418			
							18.04		R/R #ATK 530 764 F			
							18.56		DELAWARE ST/L			

ROUTE NUMBER.....MD 213
 INVENTORY DIRECTION.....NORTH
 NAME: AUGUSTINE HERMAN HWY

PRIMARY	R	FAP	291	R	6	UNDIVIDED NONE	.00		KENT CO/L	2	24I	11,850
							.00		STRUC #14006 SASSAFRAS RIVER			
							2.52		IN CORP LMTS CECILTON			
							2.52					
							2.79			2	30I	
							3.07	MD0282	MAIN ST E&W			
							3.10			2	26I	
							3.19			2	24I	
							3.61		OUT CORP LMTS CECILTON			
							3.61					
							7.21		STRUC #7025 BOHEMIA RIVER			
							9.57	MD0310	CAYOTS CORNER RD			
							12.60	MD0537C	MD 213 SPUR			
							12.60	MD0213A	MD 213 SPUR			
							12.65		IN CORP LMTS CHESAPEAKE CITY			11,125
							12.70			2	25J	
							12.73	MD05370	OLD MD 213			
							13.14		C&D CANAL			
							13.31		OUT CORP LMTS CHESAPEAKE CITY			
							13.47			2	24I	
							13.66			4	48I	

* A,B = UNIMPROVED; C = GRADED & DRAINED; D,E = SOIL, GRAVEL, STONE; F,G = LOW TYPE BITUMINUS; H,I = HIGH TYPE BITUMINUS;
 J = CONCRETE; K = BRICK; L = BLOCK

STATE HIGHWAY ADMINISTRATION OF MARYLAND
OFFICE OF PLANNING AND PRELIMINARY ENGINEERING
BUREAU OF HIGHWAY STATISTICS

STATE HIGHWAY LOCATION REFERENCE

ROUTE NUMBER.....MD 213 CONTINUED
INVENTORY DIRECTION....NORTH
NAME: AUGUSTINE HERMAN HWY

COUNTY-CECIL
SHA DISTRICT.....2
DATE.....12/31/87

STATE	SYSTEM	FEDERAL	CLASS	FUNC	HWY	ACCESS	MILEPOINT	MILEPOINT	DESCRIPTION	MARKED LANES	SURFACE WIDTH/TYPE*	AAOT	
PRIMARY	R	FAP	291	R	6	DIVIDED UNDIVED	NONE	13.72	MJ0285	HEMPHILL ST	3	36I	11,125
								13.81			2	24I	
								13.88		STRUC #7024			
								15.93		LONG CREEK			
								16.34		STRUC #7023			11,575
								17.21		PERCH CREEK			
				U	14			18.37					11,000
								18.49		IN CORP LMTS			11,125
								18.49	US0040	PULASKI HWY			
								18.54			4	44I	
								18.73			2	44I	
								18.92			2	20I	
								18.93		STRUC #7052			
								18.97		ELK CREEK			
								19.04	MJ00070	MAIN ST	2	36I	
								19.04			2	42I	20,950
								19.28					
								19.38		STRUC #7051			
								19.38		R/R #ATK 530			
								19.50	MJ0545	759 J			
								19.89		ELKTON BLVD	2	24I	16,325
								19.94			3	43I	
								19.94		OUT CORP LMTS	2	24I	7,000
								19.94		ELKTON			
								20.56	MJ0279	SPEARS HILL RD			
								21.40					6,800
								21.93	IS0095	J F K MEM HWY			
								21.93		STRUC #CEX 390			
								22.08	CD0193	MARS AVE			
								22.08		STRUC #7050			
								22.08		R/R #CSX 140			
								22.24		776 X			5,200
								26.16					
								26.20	MJ0273	TELEGRAPH RD	2	22I	2,300
								27.76		PENNSYLVANIA ST/L			
SECONDARY	R	NFA		R	9	DIVIDED	NONE	.00	MJ05370	OLD MD 213	2	45I	99
								.05	MJ0213	AUGUSTINE HERMAN HWY			

ROUTE NUMBER.....MD 213A
INVENTORY DIRECTION....EAST
NAME: MD 213 SPUR

* A,B = UNIMPROVED; C = GRADED & DRAINED; D,E = SOIL, GRAVEL, STONE; F,G = LOW TYPE BITUMINUS; H,I = HIGH TYPE BITUMINUS;
J = CONCRETE; K = BRICK; L = BLOCK

STATE HIGHWAY ADMINISTRATION OF MARYLAND
 OFFICE OF PLANNING AND PRELIMINARY ENGINEERING
 BUREAU OF HIGHWAY STATISTICS

STATE HIGHWAY LOCATION REFERENCE

ROUTE NUMBER.....MD 213A CONTINUED
 INVENTORY DIRECTION....EAST
 NAME: MD 213 SPUR

COUNTY-CECIL
 SHA DISTRICT.....2
 DATE.....12/31/97

.....STATE.....	SYSTEM ..FEDERAL...	FUNC CLASS	HWY TYPE	ACCESS CTL	MILEPOINT	MILEPOINT	DESCRIPTION	MARKED LANES	SURFACE WIDTH/TYP*	AADT
SECONDARY	R NFA	R 9	DIVIDED	NONE	.05	MD0537C	OLD MD 213 (AHEAD)	2	45I	99
ROUTE NUMBER.....MD 222 INVENTORY DIRECTION....NORTH NAME: AIKEN AVE										
SECONDARY	U FAS 1265	R 7	UNDIVIDED	NONE	.00	MD0007B	PHILADELPHIA AVE	2	26I	8,600
			DIVIDED		.02			2	24I	
			UNDIVIDED		.05			2	44I	
					.61					
					.67	JS0222	BAINBRIDGE RD (AHEAD)			
					.67	JS0040	PULASKI HWY			
ROUTE NUMBER.....US 222 INVENTORY DIRECTION....NORTH NAME: BAINBRIDGE RD										
SECONDARY	U FAP 285	P 6	UNDIVIDED	NONE	.00	MD0222	AIKEN AVE (BACK)	4	50I	10,150
					.00	JS0040	PULASKI HWY			
					.33		STRUC #7028			
					.33		R/R #CSX 140 791 A			
					.66		OUT CORP LMTS PERRYVILLE			
					1.37	MD0824A	RESERVOIR RD	2	24I	2,600
					1.43					
					1.75	IS0095	J F K MEM HWY			
					1.75		STRUC #CEX 262			
					2.22	MD0824A	BLYTHE DALE RD			
					2.22	MD0275	NO NAME	2	22I	
					2.26			3	36I	
					4.13					
					4.65		IN CORP LMTS PORT DEPOSIT			
					4.65			2	36I	
					4.80			2	22I	
					4.97			2	27H	
					5.01					
					5.31	MD0276	JACOB TOME MEM HWY			1,200
					5.31					
					5.63			2	22H	
					6.15			2	16J	
					6.17		STRUC #7027 ROCK RUN			
					6.24		R/R #CR S17 64S R			
					6.51		OUT CORP LMTS PORT DEPOSIT			
					6.51					

* A,B = UNIMPROVED; C = GRADED & DRAINED; D,E = SOIL, GRAVEL, STONE; F,G = LOW TYPE BITUMINUS; H,I = HIGH TYPE BITUMINUS;
 J = CONCRETE; K = BRICK; L = BLOCK

STATE HIGHWAY ADMINISTRATION OF MARYLAND
OFFICE OF PLANNING AND PRELIMINARY ENGINEERING
BUREAU OF HIGHWAY STATISTICS

STATE HIGHWAY LOCATION REFERENCE

ROUTE NUMBER.....MD 268 CONTINUED
INVENTORY DIRECTION....NORTH
NAME: NORTH ST

COUNTY-CECIL
SHA DISTRICT.....2
DATE.....12/31/87

SYSTEM	FUNC	HWY	ACCESS	MILEPOINT	MILEPOINT	DESCRIPTION	MARKED	SURFACE	AADT
STATE	FEDERAL	CLASS	CTL				LANES	WIDTH/TYPE*	
SECONDARY	U	FAU	9003	U	16	UNOIVED NONE			
					.44	R/R #ATK 530 762 S	2	27I	10,175
					.56	MJ0727A OLD NORTH RD			
					.60		2	39I	
					.78		2	31I	
					.83		2	48I	
					.94		2	51I	
					.96	MJ0279 NEWARK AVE			

ROUTE NUMBER.....MD 272
INVENTORY DIRECTION....NORTH
NAME: TURKEY POINT RD

SECONDARY	R	NFA		R	8	UNOIVED NONE			
		FAS	1271		7		2	20G	2,150
		FAP	289		6				
							2	24I	
						STRUC #7033 NORTH EAST RIVER			2,100
									5,600
							3	48I	
							3	43I	
						IN CORP LMTS NORTH EAST			
							4	56I	
							4	44I	
						STRUC #7062 NORTH EAST CREEK			
							3	51I	
							3	48I	
							3	42I	
							3	49I	15,500
							2	37I	
							3	46I	
						STRUC #7063 NORTH EAST CREEK			
							2	34I	
							2	24I	
						STRUC #7036			
						R/R #ATK 530 732 A			
						OUT CORP LMTS NORTH EAST			
							3	36I	12,700
							2	36I	
							2	24I	
							2	28I	

* A,B = UNIMPROVED; C = GRADED & DRAINED; D,E = SOIL, GRAVEL, STONE; F,G = LOW TYPE BITUMINUS; H,I = HIGH TYPE BITUMINUS;
J = CONCRETE; K = BRICK; L = BLOCK

STATE HIGHWAY ADMINISTRATION OF MARYLAND
OFFICE OF PLANNING AND PRELIMINARY ENGINEERING
BUREAU OF HIGHWAY STATISTICS

STATE HIGHWAY LOCATION REFERENCE

ROUTE NUMBER.....MD 272 CONTINUED
INVENTORY DIRECTION....NORTH
NAME: MAULDIN AVE

COUNTY-CECIL
SHA DISTRICT.....2
DATE.....12/31/87

SYSTEM	FUNC	HWY	ACCESS	MILEPOINT	MILEPOINT DESCRIPTION	MARKED LANES	SURFACE WIDTH/TYPE*	AADT				
....STATE....	..FEDERAL...	CLASS	TYPE	CTL								
SECONDARY	R	FAP	289	R	6	UNDIVIDED	NONE	12.95	STRUC #7035	2	28I	12,700
								12.95	R/R #CSX 140 784 P			
								12.98				
								14.02	IS0095 J F K MEM HWY	2	24I	
								14.02	STRUC #CEX 328			
								14.31				12,600
								14.61	MJ0274 JOSEPH BIGGS MEM HWY			6,300
								15.23	STRUC #7034 NORTH EAST CREEK			
								17.30				4,100
								19.34		2	30I	
	FAS	1269			7	DIVIDED		19.38	MJ0273 TELEGRAPH RD			3,900
								19.41		2	24I	
								20.62		3	36I	
								20.71	PENNSYLVANIA ST/L			

ROUTE NUMBER.....MD 273
INVENTORY DIRECTION....EAST
NAME: RISING SUN FAIRHILL RD

SECONDARY	R	FAP	288	R	6	UNDIVIDED	NONE	.00	US0001 RISING SUN BYPASS	2	24I	4,300
								.78	MJ0276 JACOB TOME MEM HWY			
								1.31	IN CORP LMTS RISING SUN			
								1.31				
								1.37		2	28I	
								1.52		2	30I	
								1.64		2	28I	
								1.74	MJ0274 QUEEN ST	2	24I	
								1.80		2	28I	
								1.95		2	23I	
								2.01	R/R #CECO 531 814 K			
								2.08	OUT CORP LMTS RISING SUN			
								2.08				
								2.21	IN CORP LMTS RISING SUN			
								2.26	OUT CORP LMTS RISING SUN			
								3.52		2	24I	
								5.16	STRUC #7040 NORTH EAST CREEK			
								6.30		4	54I	
								6.34	MJ0272 MAULDIN AVE			
								6.37		2	24I	4,700
								8.15	STRUC #7041 L NORTHEAST CREEK			
								8.92				5,800
								11.42	STRUC #7042 LITTLE ELK CREEK			

* A,B = UNIMPROVED; C = GRADED & DRAINED; D,E = SOIL, GRAVEL, STONE; F,G = LOW TYPE BITUMINUS; H,I = HIGH TYPE BITUMINUS;
J = CONCRETE; K = BRICK; L = BLOCK

STATE HIGHWAY LOCATION REFERENCE

ROUTE NUMBER.....MD 273 CONTINUED
 INVENTORY DIRECTION....EAST
 NAME: TELEGRAPH RD

COUNTY-CECIL
 SHA DISTRICT.....2
 DATE.....12/31/87

SYSTEM	FUNC	HWY	ACCESS	MARKED	SURFACE	AADT						
....STATE....	..FEDERAL...	CLASS	TYPE	CTL	MILEPOINT	MILEPOINT DESCRIPTION	LANES	WIDTH/TYPE*	AADT			
SECONDARY	R	FAP	298	R	6	UNDIVIDED NONE	12.42	MJ0213	LEWISVILLE RD	2	24I	5,600
							14.67		STRUC #7044 BIG ELK CREEK			
							15.39					7,500
							16.80		DELAWARE ST/L			

ROUTE NUMBER.....MD 274
 INVENTORY DIRECTION....EAST
 NAME: QUEEN ST

SECONDARY	J	FAS	1267	R	7	UNDIVIDED NONE	.00	MJ0273	MAIN ST	2	43I	3,200
							.05			2	30I	
							.23			2	24I	
							.27		OUT CORP LMTS RISING SUN			
							.27					
							3.31	MJ0274A	CALVERT RD			
							3.31	MJ0274B	EBENEZER CHURCH RD			
							3.76					2,400
							7.35	MJ0272	MAULDIN AVE			

ROUTE NUMBER.....MD 274A
 INVENTORY DIRECTION....NORTH
 NAME: CALVERT RD

SECONDARY	R	NFA		R	9	UNDIVIDED NONE	.00	MJ0274B	EBENEZER CHURCH RD (BACK)	2	32I	999
							.00	MJ0274	JOSEPH BIGGS MEM HWY			
							.03			2	18I	
							.05			2	22H	
							.11		ROAD END			

ROUTE NUMBER.....MD 274B
 INVENTORY DIRECTION....NORTH
 NAME: EBENEZER CHURCH RD

SECONDARY	R	NFA		R	9	UNDIVIDED NONE	.00	CJ0092	EBENEZER RD	2	22I	1,999
							.47			2	26I	
							.56	MJ0274	JOSEPH BIGGS MEM HWY			
							.56	MJ0274A	CALVERT RD (AHEAD)			

* A,B = UNIMPROVED; C = GRADED & DRAINED; D,E = SOIL, GRAVEL, STONE; F,G = LOW TYPE BITUMINUS; H,I = HIGH TYPE BITUMINUS;
 J = CONCRETE; K = BRICK; L = BLOCK

STATE HIGHWAY ADMINISTRATION OF MARYLAND
OFFICE OF PLANNING AND PRELIMINARY ENGINEERING
BUREAU OF HIGHWAY STATISTICS

STATE HIGHWAY LOCATION REFERENCE

ROUTE NUMBER.....MD 275
INVENTORY DIRECTION....NORTH
NAME: NO NAME

COUNTY-CECIL
SHA DISTRICT.....2
DATE.....12/31/87

SYSTEM	FUNC CLASS	HWY TYPE	ACCESS CTL	MILEPOINT	MILEPOINT	DESCRIPTION	MARKED LANES	SURFACE WIDTH/TYPE*	AADT
SECONDARY	R FAP 285 R 6	UNDIVIDED	PART	.00	US0222	SAINSBRIIDGE RO	2	24I	5,300
				.00	MJD824A	BLYTHE DALE RD			
				2.25	MJD276	JACOB TOME MEM HWY			

ROUTE NUMBER.....MD 276
INVENTORY DIRECTION....NORTH
NAME: JACOB TOME MEM HWY

SECONDARY	U FAP 295 R 6	UNDIVIDED	NONE	.00	US0222	MAIN ST	2	40I	1,600
	R			.23		OUT CORP LMTS PORT DEPOSIT			
				.36			2	24I	
	287			2.28	MJD275	NO NAME			5,500
	285			3.34					6,850
				5.69		R/R #CECD 531 817 F			
	287			7.49	MJD273	RISING SUN FAIRHILL RD			
				7.99	US0001	RISING SUN BYPASS			

ROUTE NUMBER.....MD 277
INVENTORY DIRECTION....EAST
NAME: ELK MILLS RD

SECONDARY	R NFA	R 9	UNDIVIDED	NONE	.00	CJD181	ELK MILLS RD (BACK)	2	20I	1,400
					.47		R/R #CSX 140 774 J			
					.75		STRUC #7045 BIG ELK CREEK			
					.95			2	22I	
	FAU 9DD9 U 17				1.23	MJD316	APPLETON ELKTON RD			
NAME: FLETCHWOOD RD					1.23					
					2.60	MJD279	ELKTON NEWARK RD			

ROUTE NUMBER.....MD 279
INVENTORY DIRECTION....NORTH
NAME: ELKTON NEWARK RD

SECONDARY	R FAP 293 R 2	DIVIDED	PART	.00	MJDD07C	PHILADELPHIA RD (BACK)	4	49I	13,325
				.00	USDD4J	PULASKI HWY			
				.02			2	44I	
			UNDIVIDED	.16			2	24I	
	U	U 12		.40		IN CORP LMTS ELKTON			
				.40		STRUC #7043 LITTLE ELK CREEK			
				.60	MJD545	BLUE BALL RD			7,675
	R			.65		OUT CORP LMTS ELKTON			
	U			1.08		IN CORP LMTS ELKTON			

* A,B = UNIMPROVED; C = GRADED & DRAINED; D,E = SOIL, GRAVEL, STONE; F,G = LOW TYPE BITUMINUS; H,I = HIGH TYPE BITUMINUS;
J = CONCRETE; K = BRICK; L = BLOCK

STATE HIGHWAY LOCATION REFERENCE

ROUTE NUMBER.....MD 279 CONTINUED
 INVENTORY DIRECTION.....NDRTH
 NAME: ELKTON NEWARK RD

COUNTY-CECIL
 SHA DISTRICT.....2
 DATE.....12/31/37

STATE	SYSTEM	FEDERAL	CLASS	FUNC	Hwy TYPE	ACCESS CTL	MILEPOINT	MILEPOINT	DESCRIPTION	MARKED LANES	SURFACE WIDTH/TYPE*	AADT	
	SECONDARY	U	FAP	293	U	12	DIVIDED	PART	1.10		3	50I	7,675
	PRIMARY							NDNE	1.19	MJD213	3	38I	12,950
									1.23		4	44I	
									1.71	MJD268	4	54I	
		R						PART	1.75				
									1.75				
									1.81	MJD316			
									1.82		4	52I	14,525
									1.96				
									2.07		4	48I	
									2.67				
		U							3.35				
		R							3.45				
	SECONDARY					14		NDNE	3.45				16,875
									3.83	IS0095			
									3.83				
									4.95	MJD277			
									4.97				

ROUTE NUMBER.....MD 281
 INVENTORY DIRECTION.....EAST
 NAME: MAIN ST

	SECONDARY	U	FAJ	9002	U	16	UNDIVIDED	NDNE	.00	MJD0070	2	42I	4,075
									.02		2	34I	
									.24		2	24I	
		R							.40				
									.40				
									1.81	MJD781			
									2.15				

ROUTE NUMBER.....MD 282
 INVENTORY DIRECTION.....EAST
 NAME: CRYSTAL BEACH RD

	SECONDARY	R	FAS	1280	R	7	UNDIVIDED	NONE	.00	CD0314	2	24I	1,800
									3.88		2	44I	
									4.08		2	24I	
									4.25		2	51I	
							DIVIDED		4.32		2	36I	
									4.37				
	NAME: GROVE NECK RD						UNDIVIDED		4.42		2	42I	
									4.53		2	24I	

* A,B = UNIMPRDVED; C = GRADED & DRAINED; D,E = SOIL, GRAVEL, STONE; F,G = LOW TYPE BITUMINUS; H,I = HIGH TYPE BITUMINUS;
 J = CONCRETE; K = BRICK; L = BLOCK

STATE HIGHWAY ADMINISTRATION OF MARYLAND
 OFFICE OF PLANNING AND PRELIMINARY ENGINEERING
 BUREAU OF HIGHWAY STATISTICS

STATE HIGHWAY LOCATION REFERENCE

ROUTE NUMBER.....MD 282 CONTINUED
 INVENTORY DIRECTION....EAST
 NAME: W MAIN ST

COUNTY-CECIL
 SHA DISTRICT.....2
 DATE.....12/31/87

SYSTEM	FUNC CLASS	HWY TYPE	ACCESS CTL	MILEPOINT	MILEPOINT DESCRIPTION	MARKED LANES	SURFACE WIDTH/TYPE*	AADT
SECONDARY U FAS 1280 R	7	UNDIVIDED	NONE	6.24	IN CORP LMTS CECILTON	2	24I	1,800
				6.33		2	30I	
				6.53		2	22I	
				6.79	MJ0213 BOHEMIA AVE	2	30I	
NAME: E MAIN ST				6.79				
				6.86				
	R			7.31	OUT CORP LMTS CECILTON	2	24I	
NAME: CECILTON WARWICK RD				7.31				
				12.20		2	20I	
				12.62	DELAWARE ST/L			

ROUTE NUMBER.....MD 284
 INVENTORY DIPECTION....NORTH
 NAME: HEMPHILL ST

SECONDARY U FAS 1278 R	7	UNDIVIDED	NONE	.00	MJ0285 BIDDLE ST	2	20I	1,699
	R			.21	OUT CORP LMTS CHESAPEAKE CITY			
				.25	MJ0285 LOCK ST/HEMPHILL ST			

ROUTE NUMBER.....MD 285
 INVENTORY DIRECTION....EAST
 NAME: HEMPHILL ST

SECONDARY R FAS 1278 R	7	DIVIDED UNDIVIDED	NONE	.00	MJ0213 AUGUSTINE HERMAN HWY	2	30I	1,875
				.03		2	22I	
	NFA		9	.29	MJ0284 HEMPHILL ST			
NAME: LOCK ST				.29				
				.35		2	20I	
	U			.36	IN CORP LMTS CHESAPEAKE CITY			
				.57	MJ0537B LOCK ST	2	18I	
NAME: BIDDLE ST				.57				
	FAS 1278		7	.76	MJ0284 HEMPHILL ST	2	19I	
				.86		2	28I	
				1.02		2	18I	
	R			1.30	OUT CORP LMTS CHESAPEAKE CITY			
				2.46	DELAWARE ST/L			

ROUTE NUMBER.....MD 286
 INVENTORY DIRECTION....EAST
 NAME: BETHEL RD

SECONDARY U NFA	R	8	UNDIVIDED	NONE	.00	MJ0537C OLD MD 213	2	30I	450
-----------------	---	---	-----------	------	-----	--------------------	---	-----	-----

* A,B = UNIMPROVED; C = GRADED & DRAINED; D,E = SOIL, GRAVEL, STONE; F,G = LOW TYPE BITUMINUS; H,I = HIGH TYPE BITUMINUS;
 J = CONCRETE; K = BRICK; L = BLOCK

STATE HIGHWAY ADMINISTRATION OF MARYLAND
OFFICE OF PLANNING AND PRELIMINARY ENGINEERING
BUREAU OF HIGHWAY STATISTICS

STATE HIGHWAY LOCATION REFERENCE

ROUTE NUMBER.....MD 286 CONTINUED
INVENTORY DIRECTION....EAST
NAME: BETHEL RD

COUNTY-CECIL
SHA DISTRICT.....2
DATE.....12/31/87

SYSTEM	FUNC	HWY	ACCESS	MILEPOINT	MILEPOINT DESCRIPTION	MARKED LANES	SURFACE WIDTH/TYPE*	AADT			
....STATE....	..FEDERAL...	CLASS	CTL								
SECONDARY	U	NFA	R	8	UNDIVIDED	NONE	.05	MJ0286A MD 286 SPUR	2	18I	450
	R						.32	OUT CORP LMTS CHESAPEAKE CITY			
							.41	STRUC #70S3 BACK CREEK			
	U						.46	IN CORP LMTS CHESAPEAKE CITY			
	R						.49	OUT CORP LMTS CHESAPEAKE CITY			
							1.88				
							2.12	DELAWARE ST/L	2	20I	

ROUTE NUMBER.....MD 286A
INVENTORY DIRECTION....NORTH
NAME: MD 286 SPUR

SECONDARY	U	NFA	R	9	UNDIVIDED	NONE	.00	MJ0286 BETHEL RD	2	14J	
							.07	MJ901J FIRST ST			

ROUTE NUMBER.....MD 299
INVENTORY DIRECTION....NORTH
NAME: MASSEY SASSAFRAS RD

SECONDARY	R	NFA	R	8	UNDIVIDED	NONE	.0J	KENT CO/L	2	22I	499
							.00	STRUC #14016 SASSAFRAS RIVER			
							.50	USD301 BLUE STAR MEM HWY			

ROUTE NUMBER.....US 301
INVENTORY DIRECTION....NORTH
NAME: BLUE STAR MEM HWY

PRIMARY	R	FAP	127	R	2	DIVIDED	PART	.0J	KENT CO/L	4	48I	7,950
								.00	STRUC #14004 SASSAFRAS RIVER			
								.65	MJ0299 MASSEY SASSAFRAS RD			
						UNDIVIDED		2.89		2	27I	
								3.07		2	24I	
								3.20	DELAWARE ST/L			

ROUTE NUMBER.....MD 310
INVENTORY DIPECTION....EAST
NAME: CAYOTS CORNER RD

SECONDARY	P	NFA	R	8	UNDIVIDED	NONE	.00	MJ0213 AUGUSTINE HERMAN HWY	2	20I	999
							2.19	MJ0342 ST AUGUSTINE RD			
							2.22		2	20H	
							2.28		2	19H	

* A,B = UNIMPROVED; C = GRADED & DRAINED; D,E = SOIL, GRAVEL, STONE; F,G = LOW TYPE BITUMINUS; H,I = HIGH TYPE BITUMINUS;
J = CONCRETE; K = BRICK; L = BLOCK

STATE HIGHWAY ADMINISTRATION OF MARYLAND
 OFFICE OF PLANNING AND PRELIMINARY ENGINEERING
 BUREAU OF HIGHWAY STATISTICS

STATE HIGHWAY LOCATION REFERENCE

ROUTE NUMBER.....MD 310 CONTINUED
 INVENTORY DIRECTION....EAST
 NAME: CAYOTS CORNER RD

COUNTY-CECIL
 SHA DISTRICT.....2
 DATE.....12/31/87

STATE	SYSTEM	FEDERAL	FUNC CLASS	HWY TYPE	ACCESS CTL	MILEPOINT	MILEPOINT DESCRIPTION	MARKED LANES	SURFACE WIDTH/TYPE*	AADT
	R	NFA	R 8	UNDIVIDED	NONE	2.55		2	16H	999
						4.02	DELAWARE ST/L			

ROUTE NUMBER.....MD 316
 INVENTORY DIRECTION....NORTH
 NAME: NEWARK RD

	R	FAU 9D11	U 16	UNDIVIDED	NONE	.00	MJD279	2	24I	3,150
						.24	ELKTON NEWARK RD			
						.57	STRUC #7D47 BIG ELK CREEK			
		FAS 1275	R 7			.61	STRUC #7D46 BIG ELK CREEK			
NAME: APPLETON RD						1.07		2	22I	2,575
						1.07				
						1.54				
NAME: APPLETON ELKTON RD						1.74	ISDD95	2	24I	
						1.74	J F K MEM HWY			
						1.94	STRUC #CEX 41D			
						2.74	MJD277	2	22I	
							FLETCHWOOD RD/ELK MILLS RD			

ROUTE NUMBER.....MD 327
 INVENTORY DIRECTION....EAST
 NAME: NO NAME

	U	NFA	R 9	UNDIVIDED	NONE	.00	MJDD07B	2	22I	499
						.17	PHILADELPHIA RD			
						.17	STRUC #7D59			
						.20	R/R #ATK 53D 723 B			
						.37	R/R #ATK 53D 169 M			
							ROAD END			

ROUTE NUMBER.....MD 342
 INVENTORY DIRECTION....NORTH
 NAME: ST AUGUSTINE RD

	R	NFA	R 9	UNDIVIDED	NONE	.00	MJD310	2	14H	499
						1.80	CAYOTS CORNER RD	2	16H	
	U					2.73	IN CORP LMTS CHESAPEAKE CITY			
						2.78	MJD537D			
						2.84	MJD537C			
							OLD MD 213			
							OLD MD 213			

* A,B = UNIMPROVED; C = GRADED & DRAINED; D,E = SOIL, GRAVEL, STONE; F,G = LOW TYPE BITUMINUS; H,I = HIGH TYPE BITUMINUS;
 J = CONCRETE; K = BRICK; L = BLOCK

STATE HIGHWAY ADMINISTRATION OF MARYLAND
 OFFICE OF PLANNING AND PRELIMINARY ENGINEERING
 BUREAU OF HIGHWAY STATISTICS

STATE HIGHWAY LOCATION REFERENCE

ROUTE NUMBER.....MD 537B
 INVENTORY DIRECTION....NORTH
 NAME: LOCK ST

COUNTY-CECIL
 SHA DISTRICT.....2
 DATE.....12/31/87

SYSTEM		FUNC CLASS	HWY TYPE	ACCESS CTL	MILEPOINT	MILEPOINT DESCRIPTION	MARKED LANES	SURFACE WIDTH/TYPE*	AADT
STATE	FEDERAL								
SECONDARY	U NFA	R 9	UNDIVIDED	NONE	.00	ROAD END	2	20I	499
					.06	MD0285 LOCK ST/BIDDLE ST			

ROUTE NUMBER.....MD 537C
 INVENTORY DIRECTION....NORTH
 NAME: OLD MD 213

SECONDARY	R NFA	R 9	DIVIDED	NONE	.00	MD0213 AUGUSTINE HERMAN RD	2	33I	799
					.00	MD0213A MD 213 SPUR (BACK)			
			UNDIVIDED		.04		2	27I	
	U				.07		2	24J	
		B			.08	IN CORP LMTS CHESAPEAKE CITY			
					.15	MD0537D OLD MD 213			
					.22	MD0342 ST AUGUSTINE RD			
					.24		2	20I	
					.31		2	24I	
					.35		2	28I	
					.39		2	34I	
		9			.46	MD0286 BETHEL RD			
					.50	ROAD END			

ROUTE NUMBER.....MD 537D
 INVENTORY DIRECTION....NORTH
 NAME: OLD MD 213

SECONDARY	R NFA	R 8	UNDIVIDED	NONE	.00	MD0283 BASIL AVE (BACK)	2	184	799
	U				.06	IN CORP LMTS CHESAPEAKE CITY			
					.09	MD0213A MD 213 SPUR	2	20H	
					.16		2	24J	
		9			.21	MD0213 AUGUSTINE HERMAN HWY			
					.22	MD0537C OLD MD 213			
					.26	MD0342 ST AUGUSTINE RD			

ROUTE NUMBER.....MD 545
 INVENTORY DIRECTION....NORTH
 NAME: ELKTON BLVD

SECONDARY	U FAU	9001 U 16	UNDIVIDED	NONE	.00	MD0213 BRIDGE ST	2	24I	3,850
					.34				
					.42	OUT CORP LMTS ELKTON			
					.72	MD0279 ELKTON NEWARK RD			
	FAS	1273 R 7			1.34				

* A,B = UNIMPROVED; C = GRADED & DRAINED; D,E = SOIL, GRAVEL, STONE; F,G = LOW TYPE BITUMINUS; H,I = HIGH TYPE BITUMINUS;
 J = CONCRETE; K = BRICK; L = BLOCK

STATE HIGHWAY ADMINISTRATION OF MARYLAND
 OFFICE OF PLANNING AND PRELIMINARY ENGINEERING
 BUREAU OF HIGHWAY STATISTICS

STATE HIGHWAY LOCATION REFERENCE

ROUTE NUMBER.....MD 545 CONTINUED
 INVENTORY DIRECTION....NORTH
 NAME: BLUE BALL RD

COUNTY-CECIL
 SHA DISTRICT.....2
 DATE.....12/31/87

SYSTEM	FUNC	HWY	ACCESS	MILEPOINT	MILEPOINT	DESCRIPTION	MARKED	SURFACE	AADT			
....STATE....	..FEDERAL...	CLASS	TYPE	CTL			LANES	WIDTH/TYPE*				
SECONDARY	R	FAS	1273 R	7	UNDIVIDED	NONE	2.12					
							2.99	ISDD95	STRUC #7056 LITTLE ELK CREEK	2	24I	3,850
							2.99		J F K MEM HWY			
							3.04		STRUC #CEX 379			
							3.05		STRUC #7055 LITTLE ELK CREEK			
							3.28			2	22I	
							3.47		R/R #CSX 140 778 L			
							6.10	CODD9D	BLUE BALL RD (AHEAD)	2	24I	

ROUTE NUMBER.....MD 591A
 INVENTORY DIRECTION....EAST
 NAME: COLORA RD

SECONDARY	R	NFA		R	9	UNDIVIDED	NONE	.00	USDD01	CONOWINGO RD	2	16H	199
							.10			2	18H		
							.28		ROAD END				

ROUTE NUMBER.....MD 591B
 INVENTORY DIRECTION....NORTH
 NAME: PORTERS BRIDGE RD

SECONDARY	R	NFA		R	9	UNDIVIDED	NONE	.00		ROAD END	2	15H	199
							.05		STRUC #7058 LOVE RUN				
							.24			2	20H		
							.80	USDD01	CONOWINGO RD				

ROUTE NUMBER.....MD 727
 INVENTORY DIRECTION....NORTH
 NAME: OLD NORTH ST

SECONDARY	U	NFA		U	19	UNDIVIDED	NONE	.00	MJD268	NORTH ST	2	24I	199
							.10	MJ7272	OLD NORTH ST (AHEAD)				

ROUTE NUMBER.....MD 727A
 INVENTORY DIRECTION....NORTH
 NAME: OLD NORTH ST

SECONDARY	U	NFA		U	19	UNDIVIDED	NONE	.00	MJD268	NORTH ST	2	24I	199
							.05			2	16I		
							.08			2	22I		
							.09	MJ7270	OLD NORTH ST (AHEAD)				

* A,B = UNIMPROVED; C = GRADED & DRAINED; D,E = SOIL, GRAVEL, STONE; F,G = LOW TYPE BITUMINUS; H,I = HIGH TYPE BITUMINUS;
 J = CONCRETE; K = BRICK; L = BLOCK

STATE HIGHWAY ADMINISTRATION OF MARYLAND
OFFICE OF PLANNING AND PRELIMINARY ENGINEERING
BUREAU OF HIGHWAY STATISTICS

STATE HIGHWAY LOCATION REFERENCE

ROUTE NUMBER.....MD 781
INVENTORY DIRECTION....SOUTH
NAME: DELANCY RD

COUNTY-CECIL
SHA DISTRICT.....2
DATE.....12/31/37

SYSTEM	FUNC	HWY	ACCESS						MARKED	SURFACE			
....STATE....	..FEDERAL...	CLASS	TYPE	CTL	MILEPOINT	MILEPOINT	DESCRIPTION	LANES	WIDTH/TYPE*	AADT		
SECONDARY	R	FAU	9DD4	U	17	UNDIVIDED	NONE	.00	MD281	RED HILL RD	2	20I	1,099
	U							.51		IN CORP LMTS ELKTON			
	R							.54		OUT CORP LMTS ELKTON			
								1.01	JS0040	PJLASKI HWY			


ROUTE NUMBER.....MD 824A
INVENTORY DIRECTION....NORTH
NAME: RESERVOIR RD

SECONDARY	R	NFA		R	9	UNDIVIDED	NONE	.00	JS0222	PERRYVILLE RD	2	36I	999
								.02			2	22I	
NAME: BLYTHE DALE RD								.02					
								.61	IS0095	J F K MEM HWY			
								.61		STRUC #CEX 266			
								1.07	MD275	NO NAME			
								1.07	USD222	BAINBRIDGE RD			

ROUTE NUMBER.....MD 896
INVENTORY DIRECTION....NORTH
NAME: MECHANICSVILLE RD

SECONDARY	R	FAU	9D12	U	16	UNDIVIDED	NONE	.00		DELAWARE ST/L	2	20I	6,000
								.13	CD0145	LITTLE EGYPT RD			
								.21		PENNSYLVANIA ST/L			

* A,B = UNIMPROVED; C = GRADED & DRAINED; D,E = SOIL, GRAVEL, STONE; F,G = LOW TYPE BITUMINUS; H,I = HIGH TYPE BITUMINUS;
J = CONCRETE; K = BRICK; L = BLOCK

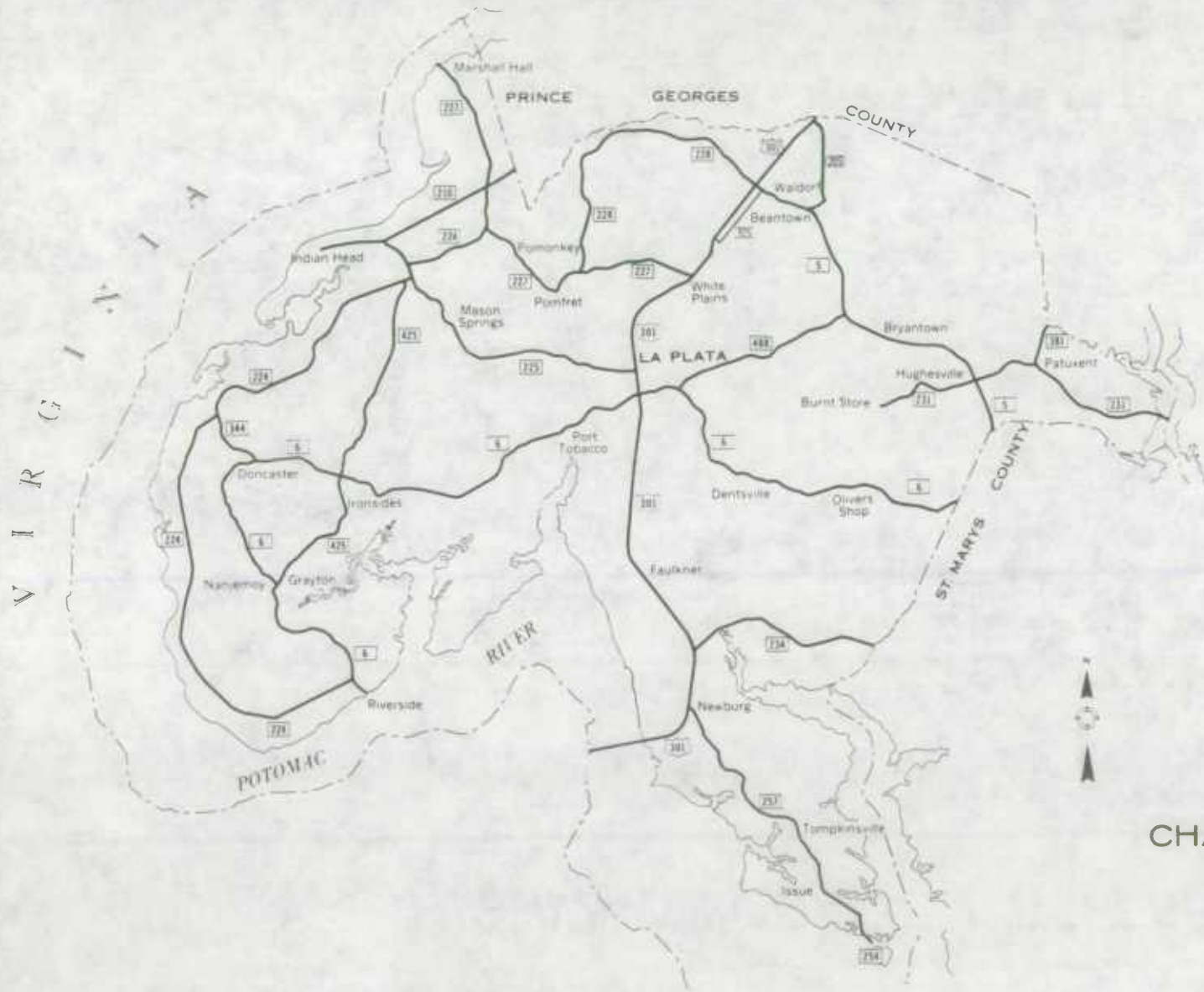


1988

HIGHWAY LOCATION REFERENCE

**CHARLES
COUNTY**

CH



CHARLES COUNTY

STATE HIGHWAY ADMINISTRATION OF MARYLAND
 OFFICE OF PLANNING AND PRELIMINARY ENGINEERING
 BUREAU OF HIGHWAY STATISTICS

STATE HIGHWAY LOCATION REFERENCE

ROUTE NUMBER.....MD 5
 INVENTORY DIRECTION.....NORTH
 NAME: WALDORF-LEONARDTOWN RD

COUNTY-CHARLES
 SHA DISTRICT.....5
 DATE.....12/31/87

.....STATE.....	SYSTEM ..FEDERAL...	FUNC CLASS	HWY TYPE	ACCESS CTL	MILEPOINT	MILEPOINT DESCRIPTION	MARKED LANES	SURFACE WIDTH/TYPE*	AADT
PRIMARY	R FAP 265	R 2	DIVIDED	NONE	.00	ST MARYS CO/L	4	46I	23,000
			UNDIVIDED		.54		4	48I	
					1.35		4	40I	
			DIVIDED		1.77	MJD231 HUGHESVILLE BURNT STORE RD			19,000
					2.36		4	46I	
					2.45		4	45I	
					3.38		4	48I	
					5.58		4	46I	
					5.97		4	48I	
					6.24	STRUC #8003 ZEKIAH SWAMP			
					6.33	STRUC #8002 ZEKIAH SWAMP			
					6.78	MJD488 LAPLATA-BRYANTOWN RD			22,925
					9.29		4	44I	
					10.19		4	48I	
		U 14			10.39	STRUC #8023 ZEKIAH SWAMP			
					10.55	MJD205 POPLAR HILL-9EANTOWN RD			21,243
			UNDIVIDED		11.26		4	44I	
					11.79		4	48I	
					12.09	R/R #CR 532 250 G			
			DIVIDED		12.21	MJD925 BILLINGSLEY RD	4	44I	
					12.33				
					12.37	US0301 BLUE STAR MEM HWY			
					12.37	MJD228 BERRY RD (AHEAD)			
					15.38	PRINCE GEORGES CO/L			

NAME: BLUE STAR MEM HWY

ROUTE NUMBER.....MD 6
 INVENTORY DIRECTION.....EAST
 NAME: DONCASTER RD

SECONDARY	R NFA	R 9	UNDIVIDED	NONE	.00	ROAD END	2	13F	1,300
					.07		2	16F	
					.73	MJD224 RIVERSIDE RD	2	18I	
					2.71		2	20I	
					3.74		2	18I	
					4.14		2	20I	
	FAS 1205	7			4.18				
					4.29	STRUC #8015 NANJEMOY CREEK			
					4.50		2	22I	
	NFA	9			5.71	MJD425 RIVERSIDE RD			
		8			11.03	MJD344 GILROY RD			1,700
					11.28		2	20I	
	FAS 1208	7			13.98	MJD425 RIVERSIDE RD			

* A,B = UNIMPROVED; C = GRADED & DRAINED; D,E = SOIL, GRAVEL, STONE; F,G = LOW TYPE BITUMINUS; H,I = HIGH TYPE BITUMINUS;
 J = CONCRETE; K = BRICK; L = BLOCK

STATE HIGHWAY ADMINISTRATION OF MARYLAND
OFFICE OF PLANNING AND PRELIMINARY ENGINEERING
BUREAU OF HIGHWAY STATISTICS

STATE HIGHWAY LOCATION REFERENCE

ROUTE NUMBER.....MD 6 CONTINUED
INVENTORY DIRECTION....EAST
NAME: DONCASTER RD

COUNTY-CHARLES
SHA DISTRICT.....5
DATE.....12/31/97

STATE	SYSTEM	FEDERAL	CLASS	FUNC	HWY	ACCESS	MILEPOINT	MILEPOINT	DESCRIPTION	MARKED LANES	SURFACE WIDTH/TYPE*	AADT
SECONDARY	R	FAS	1208	R	7	UNDIVED NONE	15.87		STRUC #8013 WARDS RUN	2	20I	1,700
							16.05			2	24I	
							17.65		STRUC #8012 WARDS RUN			
							18.53		STRUC #8011 MILL RUN			
							19.57					5,925
							22.38		STRUC #8010 HOGHOLE RUN			
							22.78		STRUC #8009 PORT TOBACCO CREEK			
							23.07					13,850
							23.44		STRUC #8008 PORT TOBACCO CREEK			
							24.70		IN CORP LMTS LA PLATA			
NAME: PORT TOBACCO RD							24.70					
							25.10					
		FAP	269		6		25.35	US0301	BLUE STAR MEM HWY	4	48I	
NAME: CHARLES ST							25.35			4	44I	1,500
							25.43			3	34I	
							25.52			2	24I	
							25.58			4	44I	
							25.76		R/R #CR 532 259 T			
							25.82			2	24I	
		FAS	1210		7		26.71	MJ0488	LA PLATA-BRYANTOWN RD			
NAME: LAPLATA-NEW MARKET RD							26.71					
							26.73		OUT CORP LMTS LA PLATA			
							29.50			2	22I	
							30.23		STRUC #8007 ZEKIAH SWAMP RUN			
							30.32		STRUC #8006 ZEKIAH SWAMP RUN			
							30.35		STRUC #8005 ZEKIAH SWAMP RUN			
							32.24					1,000
							33.20					
							35.01		STRUC #8004 GILBERT SWAMP RUN	2	23I	
							35.91					1,650
							37.94		ST MARYS CO/L			

ROUTE NUMBER.....MD 205
INVENTORY DIRECTION....NORTH
NAME: POPLAR HILL-BEANTOWN RD

SECONDARY	R	FAS	1200	R	7	UNDIVED NONE	.00	MJ0005	WALDOORF-LEONARDTOWN RD	2	34I	4,875
							.04			2	20I	
							.26		STRUC #8041 ZEKIAH SWAMP			
							.37	MJ0382F	SPUR	2	30I	
		FAU	8500	U	16		.44			2	24I	5,164
NAME: MATTAWOMAN-BEANTOWN RD							.44					

* A,B = UNIMPROVED; C = GRADED & DRAINED; D,E = SOIL, GRAVEL, STONE; F,G = LOW TYPE BITUMINUS; H,I = HIGH TYPE BITUMINUS;
J = CONCRETE; K = BRICK; L = BLOCK

STATE HIGHWAY LOCATION REFERENCE

ROUTE NUMBER.....MD 205 CONTINUED
 INVENTORY DIRECTION....NORTH
 NAME: HATTAWOMAN-BEANTOWN RD

COUNTY-CHARLES
 SHA DISTRICT.....5
 DATE.....12/31/87

STATE	SYSTEM	FEDERAL	CLASS	FUNC	HWY TYPE	ACCESS CTL	MILEPOINT	MILEPOINT DESCRIPTION	MARKED LANES	SURFACE WIDTH/TYPE*	AADT
SECONDARY	R	FAU	8500	U	16	UNOIVED NONE	2.71		2	36I	5,164
							2.95		4	48I	
							3.06	R/R #CR 532 296 V			
							3.18	USD301 BLUE STAR MEM HWY			

ROUTE NUMBER.....MD 210
 INVENTORY DIRECTION....NORTH
 NAME: STRAUSS AVE

SECONDARY	U	NFA		R	9	DIVIOED NONE	.00	ROAD ENO	4	68I	14,000
							.41		4	58I	
							.44		4	48I	
NAME: N STRAUSS AVE							.47				
		FAS	1206		7		.59				
							.69		4	58I	
							.79		4	68I	
							.94		4	58I	
							1.12		4	48I	
NAME: INDIAN HEAD RD							1.34	OUT CORP LMTS INDIAN HEAD			
		FAP	263		6		1.34				
							2.02	MJ0225 INOIAN HEAD LA PLATA RD			14,075
							5.24				12,000
							5.60		6	76I	
							5.77	MJ0227 MARSHALL HALL RD			13,50J
							6.08		5	62I	
							6.23		5	60I	
							6.57		4	48I	
							6.90	PRINCE GEORGES CO/L			

ROUTE NUMBER.....MD 224
 INVENTORY DIRECTION....NORTH
 NAME: RIVERSIOE RD

SECONOARY	R	NFA		R	9	UNOIVED NONE	.00	MJ0006 DONCASTER RD	2	16G	175
							4.57	STRUC #8020 THOMAS CUT			
							5.38	STRUC #8019 THOMAS CUT			
							10.16		2	17G	325
							13.28		2	20I	
		FAS	1204		7		14.90	MJ0344 GILROY RD			875
							15.94	STRUC #8018 REEDER RUN			
							16.82		2	22H	
							17.69		2	22I	

* A,B = UNIMPROVED; C = GRADED & ORAINED; D,E = SOIL, GRAVEL, STONE; F,G = LOW TYPE BITUMINUS; H,I = HIGH TYPE BITUMINUS;
 J = CONCRETE; K = BRICK; L = BLOCK

STATE HIGHWAY ADMINISTRATION OF MARYLAND
OFFICE OF PLANNING AND PRELIMINARY ENGINEERING
BUREAU OF HIGHWAY STATISTICS

STATE HIGHWAY LOCATION REFERENCE

ROUTE NUMBER.....MD 224 CONTINUED
INVENTORY DIRECTION....NORTH
NAME: RIVERSIDE RD

COUNTY-CHARLES
SHA DISTRICT.....5
DATE.....12/31/97

SYSTEM		FUNC	HWY	ACCESS	MILEPOINT	MILEPOINT DESCRIPTION	MARKED LANES	SURFACE WIDTH/TYPE*	AADT
STATE	FEDERAL	CLASS	TYPE	CTL					
SECONDARY	R	FAS	1204	R	7	UNDIVIDED	NONE		
					17.94			2	22H
					19.57			2	22I
					21.27				
					22.55				8,625
					23.37	MJ0425	STRUC #8016 MATTAWOMAN CREEK IRONSIDES RD		
					23.49			2	38I
					23.51	MJ0225	INDIAN HEAD LAPLATA RD (AHEAD)		
					23.92	MJ0225	INDIAN HEAD LAPLATA RD (BACK)	2	22I
NAME: LIVINGSTON RD					23.92				4,800
					23.97			2	20I
					24.34		R/R #000 312 466 F		
					26.89	MJ0227	POMFRET RD		

ROUTE NUMBER.....MD 225
INVENTORY DIRECTION....EAST
NAME: INDIAN HEAD-LAPLATA RD

SECONDARY	R	FAP	268	R	6	DIVIDED	NONE		
						UNDIVIDED			
					.00	MJ0210	INDIAN HEAD HWY	3	50I
					.04			2	24I
					.11			3	34I
					.35			2	24I
					.90		R/R #000 312 468 U		
					1.23		STRUC #8021 MATTAWOMAN CREEK		
					1.24	MJ0224	LIVINGSTON RD		
					1.33		STRUC #8022 MATTAWOMAN CREEK		
					1.65	MJ0224	RIVERSIDE RD		
					3.55		STRUC #8024 MATTAWOMAN CREEK		
					8.10		STRUC #8049 PORT TOBACCO CREEK		
					8.83		STRUC #8025 PORT TOBACCO CREEK		
					8.87		STRUC #8017 PORT TOBACCO CREEK		
					10.26		IN CORP LMTS LA PLATA		
NAME: HAWTHORNE DR					10.26				
					10.62			2	48I
					10.69	JS0301	BLUE STAR MEM HWY		

ROUTE NUMBER.....MD 227
INVENTORY DIRECTION....EAST
NAME: MARSHALL HALL RD

SECONDARY	R	NFA		R	9	UNDIVIDED	NONE		
		FAS	1203		7				
					.00		ROAD END	2	20I
					.23			2	24I
					2.24		STRUC #9026 MILL SWAMP		

* A,B = UNIMPROVED; C = GRADED & DRAINED; D,E = SOIL, GRAVEL, STONE; F,G = LOW TYPE BITUMINUS; H,I = HIGH TYPE BITUMINUS;
J = CONCRETE; K = BRICK; L = BLOCK

STATE HIGHWAY ADMINISTRATION OF MARYLAND
OFFICE OF PLANNING AND PRELIMINARY ENGINEERING
BUREAU OF HIGHWAY STATISTICS

STATE HIGHWAY LOCATION REFERENCE

ROUTE NUMBER.....MD 227 CONTINUED
INVENTORY DIRECTION....EAST
NAME: MARSHALL HALL RD

COUNTY-CHARLES
SHA DISTRICT.....5
DATE.....12/31/87

SYSTEM	FUNC	HWY	ACCESS	MILEPOINT	MILEPOINT DESCRIPTION	MARKED LANES	SURFACE WIDTH/TYP*	AAOT			
....STATE....	..FEDERAL...	CLASS	CTL								
SECONDARY	R	FAS	1203	R	7	UNDIVID	NONE				
					2.52			STRUC #8027 MILL SWAMP	2	24I	9,400
					4.41				2	36I	
					4.48				4	48I	
					4.55	MJD210		INDIAN HEAD HWY	4	52I	6,950
NAME: POMFRET RD					4.55						
					4.58				4	58I	
					4.61				2	24I	
					4.77				2	20I	6,200
					5.88	MJD224		LIVINGSTON RD			2,600
					7.18			STRUC #8028 MATTAWOMAN CREEK			
					7.59			R/R #DOD 312 461 W			
					8.10						4,100
			1202		9.09						4,675
					10.20	MJD228		BENNSVILLE RD			
					12.24						5,375
					12.88			STRUC #8029 PAGES SWAMP			
					13.98				2	40I	
					14.03	JS0301		BLUE STAR MEM HWY			

ROUTE NUMBER.....MD 228
INVENTORY DIRECTION....EAST
NAME: BENNSVILLE RD

SECONDARY	R	FAS	1388	R	7	UNDIVID	NONE				
					.00	MJD227		POMFRET RD	2	20I	2,325
					.55			R/R #DOD 312 458 N			
					.61			STRUC #8031 OLD WOMAN RUN			
					4.89				2	24I	
NAME: BERRY RD		NFA			5.24						
					5.24						
					6.26			STRUC #8030 PINEY BRANCH			
		FAP	264		7.07						
				U	14						
					10.21						
					10.37				4	48I	
					10.60	JS0301		BLUE STAR MEM HWY			
					10.60	MJD005		WALDORF-LEONARDTOWN RD (AHEAD)			

ROUTE NUMBER.....MD 231
INVENTORY DIRECTION....EAST
NAME: HUGHESVILLE BURNT STORE RD

SECONDARY	R	NFA		R	8	UNDIVID	NONE				
					.00	CJ1148		OLIVERS SHOP RD	2	20I	1,200
					2.35			STRUC #8032 GILBERT RUN			

* A,B = UNIMPROVED; C = GRADED & DRAINED; D,E = SOIL, GRAVEL, STONE; F,G = LOW TYPE BITUMINUS; H,I = HIGH TYPE BITUMINUS;
J = CONCRETE; K = BRICK; L = BLOCK

STATE HIGHWAY ADMINISTRATION OF MARYLAND
OFFICE OF PLANNING AND PRELIMINARY ENGINEERING
BUREAU OF HIGHWAY STATISTICS

STATE HIGHWAY LOCATION REFERENCE

ROUTE NUMBER.....MD 231 CONTINUED
INVENTORY DIRECTION....EAST
NAME: PRINCE FRED HUGHESVILLE RD

COUNTY-CHARLES
SHA DISTRICT.....5
DATE.....12/31/87

SYSTEM	FUNC	HWY	ACCESS	MILEPOINT	MILEPOINT	DESCRIPTION	MARKED	SURFACE	AADT	
STATE	FEDERAL	CLASS	TYPE	CTL			LANES	WIDTH/TYPE*		
SECONDARY	R	FAP	266	R	6	UNDIVIDED	NONE			
					3.43	MJD095	WALDORF-LEONARDTOWN RD	2	20I	5,000
					3.46			2	22I	
					5.60	MJD381	BRANDYWINE-PATUXENT RD			
					10.61		STRUC #4008 PATUXENT RIVER			
					10.61		CALVEPT CO/L			

ROUTE NUMBER.....MD 234
INVENTORY DIRECTION....EAST
NAME: BUDDS CREEK RD

SECONDARY	R	FAP	272	R	6	UNDIVIDED	NONE			
					.00	US0301	BLUE STAR MEM HWY	3	34I	3,000
					.05			2	24I	
					.17		STRUC #8044			
					.17		R/R #CR 532 276 J			
					.99		STRUC #8037 ALLENS FRESH RUN			
					1.27		STRUC #8036 ALLENS FRESH RUN			
					1.58					2,400
					3.13		STRUC #8047 GILBERT SWAMP RUN			
					6.40		STRUC #18014 BUDDS CREEK			
					6.40		ST MARYS CO/L			

ROUTE NUMBER.....MD 254
INVENTORY DIRECTION....NORTH
NAME: COBB ISLAND RD

SECONDARY	R	NFA		R	8	DIVIDED	NONE			
					.00	CDD216	BRIDGE BLVD (BACK)	2	24I	1,775
					.03					
					.16		STRUC #8038 NEAL SOUND			
					1.22			2	28I	
					1.26	MJD257	ROCK POINT RD			

ROUTE NUMBER.....MD 257
INVENTORY DIRECTION....NORTH
NAME: ROCK POINT RD

SECONDARY	R	FAS	1209	R	7	DIVIDED	NONE			
					.00	MJD254	COBB ISLAND RD	2	27I	650
					.04			2	22I	
					1.72					2,050
					3.46					2,325
					3.87					2,275
					6.51			3	30I	
					6.61			2	22I	

* A,B = UNIMPROVED; C = GRADED & DRAINED; D,E = SOIL, GRAVEL, STONE; F,G = LOW TYPE BITUMINUS; H,I = HIGH TYPE BITUMINUS;
J = CONCRETE; K = BRICK; L = BLOCK

STATE HIGHWAY ADMINISTRATION OF MARYLAND
 OFFICE OF PLANNING AND PRELIMINARY ENGINEERING
 BUREAU OF HIGHWAY STATISTICS

STATE HIGHWAY LOCATION REFERENCE

ROUTE NUMBER.....MD 257 CONTINUED
 INVENTORY DIRECTION....NORTH
 NAME: ROCK POINT RD

COUNTY-CHARLES
 SHA DISTRICT.....5
 DATE.....12/31/87

SYSTEM	STATE	FEDERAL	CLASS	FUNC CLASS	HWY TYPE	ACCESS CTL	MILEPOINT	MILEPOINT DESCRIPTION	MARKED LANES	SURFACE WIDTH/TYPE*	AADT
SECONDARY	R	FAS	1209	R 7	UNDIVIDED	NONE	7.56	STRUC #8001 PICCOWAXEN CREEK	2	22I	2,275
					DIVIDED		7.86				
					UNDIVIDED		8.13				
							8.41		3	32I	
							9.60		2	22I	
							9.65		3	32I	
							9.68				
							9.82	STRUC #8048	2	22I	4,000
							9.82	R/R #CR 532 28I F			
							9.89	USD301 BLUE STAR MEM HWY			
ROUTE NUMBER.....US 301											
INVENTORY DIRECTION....NORTH											
NAME: BLUE STAR MEM HWY											
PRIMARY	R	FAP	117	R 2	UNDIVIDED	NONE	.00	VIRGINIA ST/L	2	24J	11,035
							1.41	STRUC #8309 POTOMAC RIVER			
							2.08				
							2.11	TOLL PLAZA	4	64J	
							2.17	END TOLL MAINTENANCE	8	99I	
					DIVIDED		2.17	BEGIN STATE MAINTENANCE	8	99J	
							2.21				
							2.44		4	48J	
					UNDIVIDED		3.84	MD257 ROCK POINT RD	4	48I	
					DIVIDED		5.56				18,875
							5.75				
							5.80	MD234 BUDDS CREEK RD			
	U						13.25				18,000
							13.87				20,775
							14.97	MD006 IN CORP LMTS LAPLATA			
	R						15.71	MD225 PORT TOBACCO RD/CHARLES ST			
							15.98	INDIAN HEAD LAPLATA RD			29,675
							18.59	OUT CORP LMTS LA PLATA			
							19.76	MD227 POMFRET RD			30,545
							20.30	R/R #DOD 312 455 T			
				U 14			21.01	MD0925 BILLINGSLEY RD			
							22.15				34,175
							23.56	MD223 BERRY RD			44,775
							23.56	MD005 WALDORF-LEONARDTOWN RD			48,150
							25.11				
							26.02				49,125
							26.33	MD205 MATTAWOMAN-BEANTOWN RD	4	48J	
									4	48I	55,550

* A,B = UNIMPROVED; C = GRADED & DRAINED; D,E = SOIL, GRAVEL, STONE; F,G = LOW TYPE BITUMINUS; H,I = HIGH TYPE BITUMINUS;
 J = CONCRETE; K = BRICK; L = BLOCK

STATE HIGHWAY ADMINISTRATION OF MARYLAND
OFFICE OF PLANNING AND PRELIMINARY ENGINEERING
BUREAU OF HIGHWAY STATISTICS

STATE HIGHWAY LOCATION REFERENCE

ROUTE NUMBER.....US 301 CONTINUED
INVENTORY DIRECTION....NORTH
NAME: BLUE STAR MEM HWY

COUNTY-CHARLES
SHA DISTRICT.....5
DATE.....12/31/97

STATE	SYSTEM	FEDERAL	CLASS	FUNC	HWY TYPE	ACCESS CTL	MILEPOINT	MILEPOINT	DESCRIPTION	MARKED LANES	SURFACE WIDTH/TYPE*	AAOT		
	PRIMARY	R	FAP	117	U	14	DIVIDED	NONE	26.57 26.57		STRUC #16058 MATTAWOMAN CREEK PRINCE GEORGES CO/L	4	48I	55,550
	ROUTE NUMBER.....MD 344 INVENTORY DIRECTION....EAST NAME: GILROY RD													
	SECONDARY	R	NFA		R	3	UNDIVIDED	NONE	.00 2.17	MJ0224 MJ0006	RIVERSIDE RD DONCASTER-LAPLATA RD	2	20I	900
	ROUTE NUMBER.....MD 381 INVENTORY DIRECTION....NORTH NAME: BRANDYWINE-PATUXENT RD													
	SECONDARY	R	FAS	1198	R	7	DIVIDED UNDIVIDED	NONE	.00 .03 1.38 1.38	MJ0231	PRINCE FRED HUGHESVILLE RD STRUC #16060 SWANSON CREEK PRINCE GEORGES CO/L	2 2	32I 24I	2,850
	ROUTE NUMBER.....MD 382F INVENTORY DIRECTION....NORTH NAME: SPUR													
	SECONDARY	R	NFA		R	9	UNDIVIDED	NONE	.00 .08	MJ0205 C01120	MATTAWOMAN-BEANTOWN RD POPLAR HILL-BEANTOWN RD	1	12I	
	ROUTE NUMBER.....MD 425 INVENTORY DIRECTION....NORTH NAME: RIVERSIDE RD													
	SECONDARY	R	FAS	1205	R	7	UNDIVIDED	NONE	.00 .08 2.81 3.46 4.81 4.81 5.90 8.66 8.66 11.79	MJ0006 MJ0006	DONCASTER RD STRUC #8043 HILLTOP FORK LAPLATA-DONCASTER RD STRUC #8042 WARDS RUN RIVERSIDE RD	2 2 2 2	22I 20I 18I 22I	1,300 2,200
	NAME: MASON-SPRINGS RD													
	NAME: IRONSIDES RD													

* A,B = UNIMPROVED; C = GRADED & DRAINED; D,E = SOIL, GRAVEL, STONE; F,G = LOW TYPE BITUMINUS; H,I = HIGH TYPE BITUMINUS;
J = CONCRETE; K = BRICK; L = BLOCK

STATE HIGHWAY ADMINISTRATION OF MARYLAND
 OFFICE OF PLANNING AND PRELIMINARY ENGINEERING
 BUREAU OF HIGHWAY STATISTICS

STATE HIGHWAY LOCATION REFERENCE

ROUTE NUMBER.....MD 488
 INVENTORY DIRECTION....EAST
 NAME: LAPLATA-BRYANTOWN RD


COUNTY-CHARLES
 SHA DISTRICT.....5
 DATE.....12/31/87

SYSTEM		FUNC CLASS	HWY TYPE	ACCESS CTL	MILEPOINT	MILEPOINT DESCRIPTION	MARKED LANES	SURFACE WIDTH/TYPE*	AADT		
STATE	FEDERAL										
SECONDARY	U FAP	269 R	6	UNDIVIDED	NONE	.00	MJDDDD6	LAPLATA-NEW MARKET RD	2	22I	5,675
	R					.57		OUT CORP LMTS LA PLATA			
						.60			2	20I	
						1.04			2	22I	
						1.20			2	24I	
						2.00		STRUC #8046 KERRICK SWAMP			
						5.02			2	22I	
						5.13		STRUC #8045 PINEY BRANCH			
						5.31			2	20I	
				DIVIDED		6.01			2	30I	
						6.04	MJDDDD5	WALDORF-LEONARDTOWN RD			

ROUTE NUMBER.....MD 925
 INVENTORY DIRECTION....NORTH
 NAME: BILLINGSLEY RD

SECONDARY	R FAU	8501 U	17	UNDIVIDED	NONE	.00	JSD301	BLUE STAR MEM HWY	2	22I	7,475
			16			1.24					
						2.48			2	34I	
						2.56	MJDDDD5	WALDORF-LEONARDTOWN RD			

* A,3 = UNIMPROVED; C = GRADED & DRAINED; D,E = SOIL, GRAVEL, STONE; F,G = LOW TYPE BITUMINUS; H,I = HIGH TYPE BITUMINUS;
 J = CONCRETE; K = BRICK; L = BLOCK

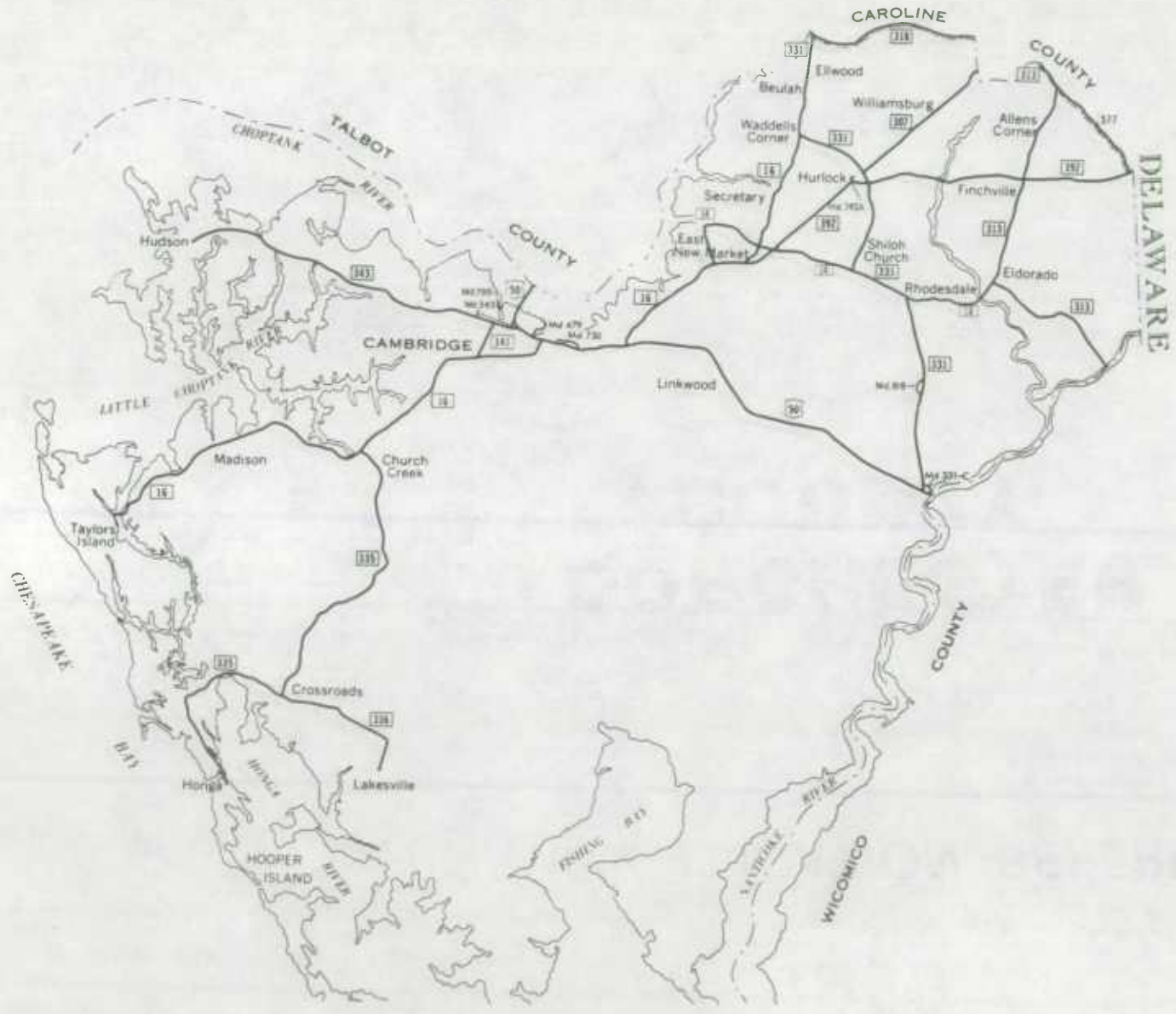


1988

HIGHWAY LOCATION REFERENCE

**DORCHESTER
COUNTY**

D



DORCHESTER COUNTY

STATE HIGHWAY ADMINISTRATION OF MARYLAND
OFFICE OF PLANNING AND PRELIMINARY ENGINEERING
BUREAU OF HIGHWAY STATISTICS

STATE HIGHWAY LOCATION REFERENCE

ROUTE NUMBER.....MD 14
INVENTORY DIRECTION....EAST
NAME: SECRETARY RD

COUNTY-DORCHESTER
SHA DISTRICT.....1
DATE.....12/31/87

SYSTEM	FUNC CLASS	HWY TYPE	ACCESS CTL	MILEPOINT	MILEPOINT DESCRIPTION	MARKED LANES	SURFACE WIDTH/TYPE*	AADT		
SECONDARY	R NFA	R 8	UNDIVIDED	NONE	.00	MJ0016	MT HOLLY RD/E NEW MARKET RD	2	24I	1,900
					1.17			2	22I	
					1.45		STRUC #9016 WARWICK RIVER			
					1.49		IN CORP LMTS SECRETARY	2	28I	
NAME: MAIN ST					1.49					
					1.54			3	22I	
					1.59			2	22I	
					1.92			2	3SI	
					2.01		OUT CORP LMTS SECRETARY	2	34I	
NAME: EAST NEW MARKET RD					2.01					
					2.06			2	22I	
					3.01		IN CORP LMTS EAST NEW MARKET			
					3.21			2	26I	
	FAS 1336	7			3.24	MJ0016	EAST NEW MARKET ELWOOD RD			
					3.26			2	22I	
					3.41			2	21I	
					3.54		OUT CORP LMTS EAST NEW MARKET			
					3.62			2	19I	
					3.72	MJ0392	HURLOCK RD	2	22I	2,100
					3.74		R/R #MODE 529 812 W			
					6.56	MJ0331	SHILOH CHURCH HURLOCK RD(AHEAD)			
NAME: RHODESDALE RD					8.39	MJ0331	RHODESDALE-VIENNA RD (BACK)			1,300
					8.39					
					8.41		R/R #OPL 529 802 R			
					10.73		IN CORP LMTS BROOKVIEW			
					10.84		OUT CORP LMTS BROOKVIEW			
					10.89		STRUC #9001 MARSHY HOPE CREEK			
					11.23		IN CORP LMTS ELDORADO			
					11.49	MJ0313	ELDORADO-SHARPTOWN RD			

ROUTE NUMBER.....MD 16
INVENTORY DIRECTION....NORTH
NAME: TAYLORS ISLAND RD

SECONDARY	R FAS 1328	R 7	UNDIVIDED	NONE	.00	CO0100	HOOPERS NECK RD (BACK)	2	20I	300
					.27		STRUC #9004 SLAUGHTER CREEK			
					.36			2	22I	
					2.49		STRUC #9003 STEWART CANAL			
					2.51			2	24I	
					4.16					975
					8.94					2,575
					9.21		IN CORP LMTS CHURCH CREEK			

* A,B = UNIMPROVED; C = GRADED & DRAINED; D,E = SOIL, GRAVEL, STONE; F,G = LOW TYPE BITUMINUS; H,I = HIGH TYPE BITUMINUS;
J = CONCRETE; K = BRICK; L = BLOCK

STATE HIGHWAY ADMINISTRATION OF MARYLAND
OFFICE OF PLANNING AND PRELIMINARY ENGINEERING
BUREAU OF HIGHWAY STATISTICS

STATE HIGHWAY LOCATION REFERENCE

ROUTE NUMBER.....MD 16 CONTINUED
INVENTORY DIRECTION....NORTH
NAME: CHURCH CREEK RD

COUNTY-CORCHESTER
SHA DISTRICT.....1
DATE.....12/31/87

STATE	SYSTEM	FEDERAL	CLASS	FUNC	HWY	ACCESS	MILEPOINT	MILEPOINT	DESCRIPTION	MARKED LANES	SURFACE WIDTH/TYP*	AAOT		
	SECONDARY	U	FAP	313	R	6	UNOIVED	NONE	9.51	MJ0335	GOLDEN HILL RD	2	24I	6,375
		R					9.72							
		U					9.93		OUT CORP LMTS CHURCH CREEK	2	22I			
	NAME: CAMBRIDGE BELTWAY						13.60		IN CORP LMTS CAMBRIDGE					
							13.60							
							14.05							3,925
							14.31			2	24I			
		R					14.52	MJ0341	RACE ST					3,175
							15.54		OUT CORP LMTS CAMBRIDGE					
							15.71							2,300
							16.36		R/R #MOOE 532 076 A					
							16.67			2	36I			
							16.81	JS0050	OCEAN GATEWAY (AHEAD)					
	NAME: MT HOLLY EAST NEW MARKET RD						19.45	JS0050	OCEAN GATEWAY (BACK)	2	53I			7,600
							19.45							
							19.50			2	24I			
							23.38	MJ0014	SECRETARY RD					
							24.18			4	24I			
							24.22			2	24I			
	NAME: EAST NEW MARKET ELWOOD RD						24.26	MJ0392	EAST NEW MARKET-HURLOCK RD	2	30I			1,000
							24.26							
							24.29			2	22I			
							24.50			2	21I			
		U					24.65		IN CORP LMTS EAST NEW MARKET					
			FAS	1335			24.74			2	19I			
							24.92			2	21I			
							25.01	MJ0014	EAST NEW MARKET RD	2	28I			1,300
							25.08			2	24I			
							25.09			2	21I			
		R					25.11		OUT CORP LMTS EAST NEW MARKET					
	NAME: ELWOOD RD						27.14		STRUC #9002 CABIN CREEK					
							28.10							
							28.25							
	NAME: ACADEMY ST						28.97	MJ0331	ACADEMY ST (AHEAD)	2	24I			
							32.47		CAROLINE CO/L					
	ROUTE NUMBER.....US 50													
	INVENTORY DIRECTION....EAST													
	NAME: SUNBURST HWY													
	PRIMARY	R	FAP	130	R	2	OVIDEO	NONE	.00		TALBOT CO/L	4	48J	19,000
							.00				STRUC #9021 CHOPTANK RIVER			

* A,B = UNIMPROVED; C = GRADE & DRAINED; O,E = SOIL, GRAVEL, STONE; F,G = LOW TYPE BITUMINUS; H,I = HIGH TYPE BITUMINUS;
J = CONCRETE; K = BRICK; L = BLOCK

STATE HIGHWAY ADMINISTRATION OF MARYLAND
OFFICE OF PLANNING AND PRELIMINARY ENGINEERING
BUREAU OF HIGHWAY STATISTICS

STATE HIGHWAY LOCATION REFERENCE

ROUTE NUMBER.....US 50 CONTINUED
INVENTORY DIRECTION....EAST
NAME: SUNBURST HWY

COUNTY-DORCHESTER
SHA DISTRICT.....1
DATE.....12/31/87

STATE	SYSTEM ..FEDERAL...	FUNC CLASS	HWY TYPE	ACCESS CTL	MILEPOINT	MILEPOINT DESCRIPTION	MARKED LANES	SURFACE WIDTH/TYPE*	AADT
PRIMARY	U FAP 130	U 14	DIVIDED	NONE	.82	IN CORP LMTS CAMBRIDGE	4	56I	19,000
					.92		4	64I	
					.97		4	60I	
					1.05		4	64I	
					1.08		4	60I	
					1.44		4	50I	17,975
NAME: OCEAN GATEWAY					1.45	MJ0343A SUNBURST HWY	4	48I	
					1.59				
					1.78	MJ0343 WASHINGTON ST			29,000
R					1.93	OUT CORP LMTS CAMBRIDGE			
					2.16	MJ0479 STATE HOSPITAL RD			
		R 2			2.51	MJ0016 CHURCH CREEK RD			33,350
					2.92	MJ0750 OLD US 50			13,189
					3.71	MJ0750 OLD US 50			
					5.15	MJ0016 MT HOLLY EAST NEW MARKET RD			
					8.72	R/R #MO0E 532 064 F			
					10.66	STRUC #9020 CHICAMACOMICO RIVER			
					13.06	STRUC #9006 & #9019 BIG MILL POND	3	40I	
					14.72		2	24I	
					15.01				
	NFA		8	UNDIVIDED	15.07				
U					16.28	IN CORP LMTS VIENNA			10,350
					16.42	MJ0331 ROSEDALE-VIENNA RD			
					16.51	MJ0331C MO 331 SPUR			
					16.72	OUT CORP LMTS VIENNA			
R					16.78	STRUC #9007 NANTICOKE RIVER			
					16.78	WICOMICO CO/L			

ROUTE NUMBER.....US 50UL
INVENTORY DIRECTION....EAST
NAME: PROPOSED

PROPOSED	R FAP 130	R 2	DIVIDED	NONE	.00	J50050 OCEAN GATEWAY	4	48I	9,999
					2.18	WICOMICO CO/L			

ROUTE NUMBER.....MD 307
INVENTORY DIRECTION....NORTH
NAME: BROAD ST

SECONDARY	U FAP 305	R 6	UNDIVIDED	NONE	.00	MJ0331 ACADEMY ST/N MAIN ST	2	36I	3,600
					.17		2	38I	
					.18	R/R #MO0E 529 856 W			

* A,B = UNIMPROVED; C = GRADED & DRAINED; D,E = SOIL, GRAVEL, STONE; F,G = LOW TYPE BITUMINUS; H,I = HIGH TYPE BITUMINUS;
J = CONCRETE; K = BRICK; L = BLOCK

STATE HIGHWAY ADMINISTRATION OF MARYLAND
 OFFICE OF PLANNING AND PRELIMINARY ENGINEERING
 BUREAU OF HIGHWAY STATISTICS

PAGE..... 4

STATE HIGHWAY LOCATION REFERENCE

ROUTE NUMBER.....MD 307 CONTINUED
 INVENTORY DIRECTION.....NORTH
 NAME: BROAD ST

COUNTY-DORCHESTER
 SHA DISTRICT.....1
 DATE.....12/31/87

SYSTEM		FUNC	HWY	ACCESS	MILEPOINT	MILEPOINT DESCRIPTION	MARKED LANES	SURFACE WIDTH/TYPE*	AAS
STATE	FEDERAL	CLASS	TYPE	CTL					
SECONDARY	U FAP	305 R	6	UNDIVIDED NONE	.24		2	24I	3,600
	R				.34	OUT CORP LMTS HURLOCK			
					2.52				4,825
					5.11	CAROLINE CO/L			

ROUTE NUMBER.....MD 313
 INVENTORY DIRECTION.....NORTH
 NAME: ELDORADO-SHARPTOWN RD

SECONDARY	R FAS	1337 R	7	UNDIVIDED NONE	.00	WICOMICO CO/L	2	22J	1,900
					.00	STRUC #22045 NANTICOKE RIVER			
					.15		2	22I	
	U				1.92				300
					4.93	IN CORP LMTS ELDORADO			
NAME: ELDORADO-FEDERALSBURG RD					5.00	4J0014 RHODESDALE RD			900
	R				5.00				
					5.16	OUT CORP LMTS ELDORADO			
					6.26				825
					8.53	4J0392 HARRISON FERRY RD			1,200
					11.74	CAROLINE CO/L			

ROUTE NUMBER.....MD 318
 INVENTORY DIRECTION.....EAST
 NAME: FEDERALSBURG-PRESTON RD

SECONDARY	R FAP	304 R	6	UNDIVIDED NONE	.00	4J0331 ACADEMY ST	2	24I	4,200
					.35	MD 817B (CAROLINE CO)			
					.40	CAROLINE CO/L			

ROUTE NUMBER.....MD 331
 INVENTORY DIRECTION.....NORTH
 NAME: RHODESDALE-VIENNA RD

SECONDARY	U FAS	1339 R	7	UNDIVIDED NONE	.00	U50053 OCEAN GATEWAY	2	22I	1,775
	R				.11	OUT CORP LMTS VIENNA			
					.12	4J0331C MD 331 SPUR			
	FAP	311	6		.53				
					3.16	4J0819 OLD MD 331			
					3.32	4J0819 OLD MD 331			
					5.57				2,400
NAME: RHODESDALE RD					6.38	4J0014 EAST NEW MARKET RD			
					7.14				1,900

* A,B = UNIMPROVED; C = GRADED & DRAINED; D,E = SOIL, GRAVEL, STONE; F,G = LOW TYPE BITUMINUS; H,I = HIGH TYPE BITUMINUS;
 J = CONCRETE; K = BRICK; L = BLOCK

STATE HIGHWAY ADMINISTRATION OF MARYLAND
 OFFICE OF PLANNING AND PRELIMINARY ENGINEERING
 BUREAU OF HIGHWAY STATISTICS

STATE HIGHWAY LOCATION REFERENCE

ROUTE NUMBER.....MD 331 CONTINUED
 INVENTORY DIRECTION....NORTH
 NAME: SHILOH CHURCH HURLOCK RD

COUNTY-DORCHESTER
 SHA DISTRICT.....1
 DATE.....12/31/87

SYSTEM	FUNC	HWY	ACCESS	MILEPOINT	MILEPOINT DESCRIPTION	MARKED	SURFACE	AAOT			
STATE	FEDERAL	CLASS	CTL			LANES	WIDTH/TYPE*				
SECONDARY	R	FAP	311 R 6	UNDIVIDED	NONE	8.41	MJ0014	RHODESDALE RD	2	24I	1,900
						10.65			2	22I	3,100
						10.95					
						11.04		IN CORP LMTS HURLOCK			
						11.04					
						11.25			2	35I	
						11.41	MJ0392	DELAWARE AVE	2	31I	2,150
						11.58			2	33I	
						11.61			2	30I	
						11.78		R/R #M00E 532 059 J			
						11.79					
						11.88	MJ0307	BROAD ST			2,200
						11.88					
						12.07			2	27I	
						12.14			2	22I	
						12.45		OUT CORP LMTS HURLOCK			
						12.46			2	24I	
						14.35	MJ0016	ELWOOD RD			2,600
						16.45		STRUC #9017 GRAVEL RUN			
						17.53		R/R #M00E 529 87J S			
						17.68			2	47I	
						17.70	MJ0318	FEDERALSBURG-PRESTON RD	2	24I	
						17.74	MJ0331B	SEAMAN RD			
						17.85		STRUC #5014 HUNTINGTON CREEK			
						17.85		CAROLINE CO/L			

ROUTE NUMBER.....MD 331B
 INVENTORY DIRECTION....NORTH
 NAME: SEAMAN RD

SECONDARY	R	NFA	R 9	UNDIVIDED	NONE	.00	MJ0331	ACADEMY ST	2	20H	
						.06		CAROLINE CO/L			

ROUTE NUMBER.....MD 331C
 INVENTORY DIRECTION....NORTH
 NAME: MD 331 SPUR

SECONDARY	U	NFA	R 9	UNDIVIDED	NONE	.00	JS0050	OCEAN GATEWAY	2	19I	
						.07			2	20I	
						.14			2	14I	
						.19		OUT CORP LMTS VIENNA			
						.20	MJ0331	RHODESDALE VIENNA RD			

* A,B = UNIMPROVED; C = GRADED & DRAINED; D,E = SOIL, GRAVEL, STONE; F,G = LOW TYPE BITUMINUS; H,I = HIGH TYPE BITUMINUS;
 J = CONCRETE; K = BRICK; L = BLOCK

STATE HIGHWAY ADMINISTRATION OF MARYLAND
 OFFICE OF PLANNING AND PRELIMINARY ENGINEERING
 BUREAU OF HIGHWAY STATISTICS

STATE HIGHWAY LOCATION REFERENCE

ROUTE NUMBER.....MD 335
 INVENTORY DIRECTION....NORTH
 NAME: HOOPER ISLAND RD

COUNTY-DORCHESTER
 SHA DISTRICT.....1
 DATE.....12/31/87

SYSTEM	FUNC	HWY	ACCESS	MILEPOINT	MILEPOINT DESCRIPTION	MARKED LANES	SURFACE WIDTH/TYPE*	AADT					
....STATE....	..FEDERAL...	CLASS	TYPE	CTL									
SECONDARY	R	FAS	1329	R	7	UNDIVIDED	NONE	.00	CJ0114	HOOPER ISLAND RD (BACK)	2	20I	575
								.07		STRUC #9014 FISHING CREEK	2	22I	
								.10					
								2.57					1,375
								4.39		STRUC #9013 HONGA RIVER			
								4.79		STRUC #9012 HONGA RIVER			
								6.11		STRUC #9011 WALLACE CREEK			
								6.58	MD0336	CRAPO RD	2	21I	1,625
								6.58					
								11.52		STRUC #9010 BLACKWATER RIVER			
								12.10			2	22I	
								13.90			2	20I	
								14.55			2	22I	
								14.69			2	24I	
								14.98		STRUC #9018 BIRCH DAM CREEK			
								15.25			2	22I	
								16.27		IN CORP LMTS CHURCH CREEK			
								16.51			2	44I	
								16.53	MD0016	CHURCH CREEK RD			

ROUTE NUMBER.....MD 336
 INVENTORY DIRECTION....EAST
 NAME: CRAPO RD

SECONDARY	R	FAS	1331	R	7	UNDIVIDED	NONE	.00	MD0335	CHURCH CREEK GOLDEN HILL RD	2	20I	975
								2.43					750
								4.94	CJ0137	ANDREWS RD			

ROUTE NUMBER.....MD 341
 INVENTORY DIRECTION....NORTH
 NAME: RACE ST

SECONDARY	U	FAU	7401	U	16	UNDIVIDED	NONE	.00	MD0016	CAMBRIDGE BELTWAY	2	22I	3,960
								.91			2	24I	
								1.00					6,800
								1.25	MD0343	WASHINGTON ST			

ROUTE NUMBER.....MD 343
 INVENTORY DIRECTION....EAST
 NAME: CAMBRIDGE-HUDSON RD

SECONDARY	R	FAS	1326	R	7	UNDIVIDED	NONE	.00	CJ0389	HUDSON ROAD (BACK)	2	22I	1,200
-----------	---	-----	------	---	---	-----------	------	-----	--------	--------------------	---	-----	-------

* A,B = UNIMPROVED; C = GRADED & DRAINED; D,E = SOIL, GRAVEL, STONE; F,G = LOW TYPE BITUMINUS; H,I = HIGH TYPE BITUMINUS;
 J = CONCRETE; K = BRICK; L = BLOCK

STATE HIGHWAY ADMINISTRATION OF MARYLAND
 OFFICE OF PLANNING AND PRELIMINARY ENGINEERING
 BUREAU OF HIGHWAY STATISTICS

STATE HIGHWAY LOCATION REFERENCE

ROUTE NUMBER.....MD 343 CONTINUED
 INVENTORY DIRECTION....EAST
 NAME: CAMBRIDGE-HUOSON RD

COUNTY-DORCHESTER
 SHA DISTRICT.....1
 DATE.....12/31/87

SYSTEM	FUNC CLASS	HWY TYPE	ACCESS CTL	MILEPOINT	MILEPOINT DESCRIPTION	MARKED LANES	SURFACE WIDTH/TYPE*	AAOT
SECONDARY	P FAP 314 R 6	UNOIVED	NONE	.94		2	22I	1,200
				3.73				6,700
		U 14		9.15				
				9.51	IN CORP LMTS CAMBRIDGE			8,200
				9.51				
				9.88				
				10.04		2	39I	
				10.33		2	28I	
				10.45	MJ0341 RACE ST	2	29I	
				10.62		2	24I	9,800
				10.97		2	28I	
				11.08		2	44I	
				11.09	R/R #MOOE 532 081 W	2	34I	
				11.14	MJ0343A SUNBURST HWY			
				11.38				
				11.44		2	24I	
				11.47	JS0050 OCEAN GATEWAY	1	14I	

ROUTE NUMBER.....MD 343A
 INVENTORY DIRECTION....EAST
 NAME: SUNBURST HWY

SECONDARY	U NFA	U 14	UNOIVED	NONE	.00	JS0050	OCEAN GATEWAY	2	20I	2,599
					.18	MJ0343	CAMBRIDGE-HUOSON RD			

ROUTE NUMBER.....MD 345
 INVENTORY DIRECTION....NORTH
 NAME: PROPOSED

PROPOSED	R FAP 315 R 6	DIVIDED	NONE	.00	MJ0016	CHURCH CREEK RD	4	48I	4,999
				1.80	MJ0343	CAMBRIDGE-HUOSON RD			

ROUTE NUMBER.....MD 392
 INVENTORY DIRECTION....EAST
 NAME: E NEW MARKET-HURLOCK RD

SECONDARY	R FAP 312 R 6	UNOIVED	NONE	.00	MJ0016	E NEW MARKET RD	2	24I	4,750
				.71		IN CORP LMTS EAST NEW MARKET			
				.77		OUT CORP LMTS EAST NEW MARKET			
				1.09	MJ0014	EAST NEW MARKET RD			3,300
				4.40	MJ0392A	POPLAR ST			2,300
				4.47		R/R #MOOE 529 807 A			

* A,B = UNIMPROVED; C = GRADED & DRAINED; D,E = SOIL, GRAVEL, STONE; F,G = LOW TYPE BITUMINUS; H,I = HIGH TYPE BITUMINUS;
 J = CONCRETE; K = BRICK; L = BLOCK

STATE HIGHWAY ADMINISTRATION OF MARYLAND
 OFFICE OF PLANNING AND PRELIMINARY ENGINEERING
 BUREAU OF HIGHWAY STATISTICS

STATE HIGHWAY LOCATION REFERENCE

ROUTE NUMBER.....MO 392 CONTINUED
 INVENTORY DIRECTION....EAST
 NAME: E NEW MARKET-HURLOCK RD

COUNTY-DORCHESTER
 SHA DISTRICT.....1
 DATE.....12/31/87

SYSTEM	FUNC	HWY	ACCESS	MILEPOINT	MILEPOINT DESCRIPTION	MARKED	SURFACE	AAOT						
STATE	FEDERAL	CLASS	TYPE	CTL		LANES	WIDTH/TYPE*							
SECONDARY	U	FAP	312	R	6	UNOIVEO	NONE	4.60	IN CORP LMTS HURLOCK	2	24I	2,800		
NAME: DELAWARE AVE									4.94			4,800		
									5.03	MD0331	S MAIN ST			
									5.41		OUT CORP LMTS HURLOCK			
NAME: HARRISON FERRY RD									5.41					
									7.40		STRUC #9015 MARSHY HOPE CREEK		1,975	
									8.15					
NAME: FINCHVILLE-RELIANCE RD									10.08	MD0313	ELOORAOO-FEDERALSBURG RD	2	22I	
									10.08					
									13.64		MO 577 (CAROLINE CO)		2,700	
									13.66		DELAWARE ST/L			

ROUTE NUMBER.....MO 392A
 INVENTORY DIRECTION....EAST
 NAME: POPLAR ST

SECONDARY	R	NFA		R	8	UNDIVID	NONE	.00	MD0392	E NEW MARKET HURLOCK RD	2	24I	999	
									.05			2	23I	
									.08	MD0316	POPLAR ST (AHEAD)			

ROUTE NUMBER.....MO 479
 INVENTORY DIRECTION....NORTH
 NAME: WESTERN SHORE OR

SECONDARY	R	NFA		R	9	UNDIVID	NONE	.00	US0050	OCEAN GATEWAY	3	32I	2,299	
									.04			2	22I	
									.45			2	20I	
									.62			2	22I	
									.69			2	24I	
									.91	SR0009	SHORT RD			

ROUTE NUMBER.....MO 750
 INVENTORY DIRECTION....EAST
 NAME: OLO US 50

SECONDARY	R	NFA		U	19	OIVIOEO	NONE	.00	JS0050	OCEAN GATEWAY	2	30I	699	
									.03			2	22I	
									.85			2	30I	
									.87	JS0050	OCEAN GATEWAY			

* A, B = UNIMPROVED; C = GRADED & DRAINED; O, E = SOIL, GRAVEL, STONE; F, G = LOW TYPE BITUMINUS; H, I = HIGH TYPE BITUMINUS;
 J = CONCRETE; K = BRICK; L = BLOCK

STATE HIGHWAY ADMINISTRATION OF MARYLAND
 OFFICE OF PLANNING AND PRELIMINARY ENGINEERING
 BUREAU OF HIGHWAY STATISTICS

STATE HIGHWAY LOCATION REFERENCE

ROUTE NUMBER.....MD 795
 INVENTORY DIRECTION....EAST
 NAME: MARYLAND AVE


COUNTY-DORCHESTER
 SHA DISTRICT.....1
 DATE.....12/31/87

SYSTEM	FUNC	HWY	ACCESS							MARKED	SURFACE		
....STATE....	..FEDERAL...	CLASS	TYPE	CTL	MILEPOINT	MILEPOINT	DESCRIPTION	LANES	WIDTH/TYPE*	AADT	
SECONDARY	U	FAU	7402	U	16	UNDIVIDED	NONE	.00	MJD905	MARKET ST (BACK)	2	26J	5,599
								.04		STRUC #9008 CAMBRIDGE CREEK			
								.07	MJD910	MARYLAND AVE (AHEAD)			

ROUTE NUMBER.....MD 819
 INVENTORY DIRECTION....SOUTH
 NAME: OLD MD 331

SECONDARY	R	NFA		R	9	UNDIVIDED	NONE	.00	MJD331	RHODESDALE-VIENNA RD	2	15J	99
								.17			2	19I	
								.18	MJD331	RHODESDALE-VIENNA RD			

* A,B = UNIMPROVED; C = GRADED & DRAINED; D,E = SOIL, GRAVEL, STONE; F,G = LOW TYPE BITUMINUS; H,I = HIGH TYPE BITUMINUS;
 J = CONCRETE; K = BRICK; L = BLOCK



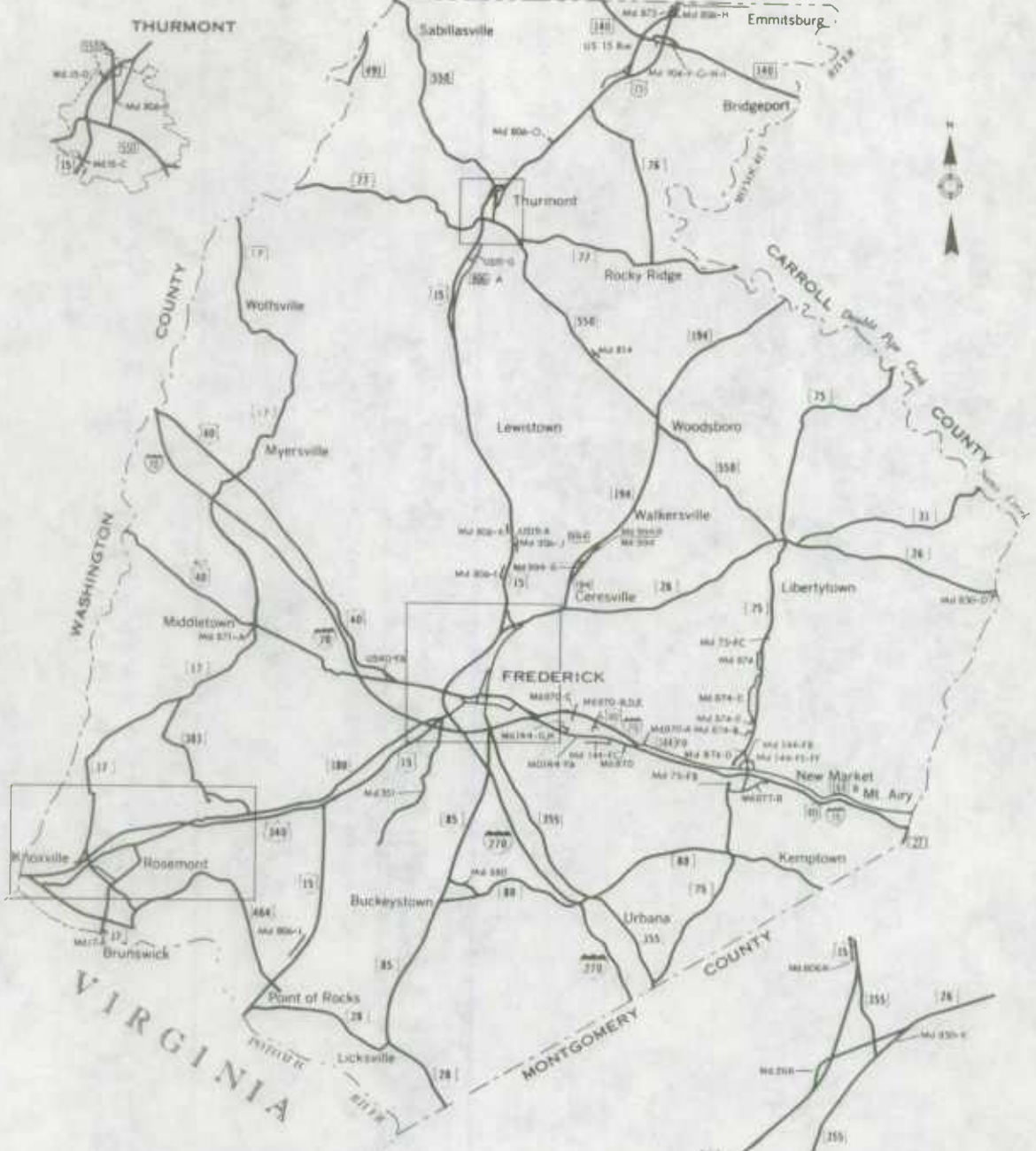
1988

HIGHWAY LOCATION REFERENCE

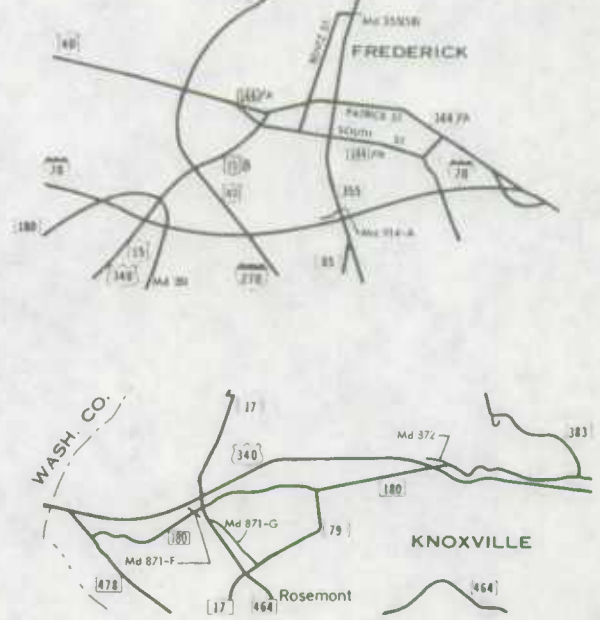
**FREDERICK
COUNTY**

F

PENNSYLVANIA



FREDERICK COUNTY



STATE HIGHWAY ADMINISTRATION OF MARYLAND
OFFICE OF PLANNING AND PRELIMINARY ENGINEERING
BUREAU OF HIGHWAY STATISTICS

STATE HIGHWAY LOCATION REFERENCE

ROUTE NUMBER.....US 15
INVENTORY DIRECTION....NORTH
NAME: CATOCTIN MT HWY

COUNTY-FREDERICK
SHA DISTRICT.....7
DATE.....12/31/87

SYSTEM		FUNC CLASS	HWY TYPE	ACCESS CTL	MILEPOINT	MILEPOINT DESCRIPTION	MARKED LANES	SURFACE WIDTH/TYPE*	AADT	
STATE	FEDERAL									
SECONDARY	R FAP	231 R	6	UNDIVIDED	PART	.00				
						.03				
						.16				
						.30				
						.37	MJD028		8,525	
						1.40	MJD464			
						5.23			6,000	
						6.54	CJD292			
						6.54				
						6.68				
PRIMARY		104	2	DIVIDED	FULL	7.24	USD340	2 4	40I 48I	24,275
NAME:						7.24				
						8.79	CJD229			
						8.79				
						9.32				
			U	12		11.26	ISD070			24,000
						11.26				
						11.35				
						11.35				
						11.49	MJD180			
						11.49				
						11.73				
NAME:						11.88	USD040			
						11.88	USD015B			
						11.88				
		105				12.58	USD040			46,500
						12.58	MJD144FA			
						12.58				
						13.22				
						13.35	MJ1310			46,000
						13.35				
						13.85	MJ9070			
						13.85				
						14.27				44,500
						14.53				43,500
						14.53	MJ1020			
						14.53				
						14.95	MJD026B			
						15.06	MJD026			32,000
NAME:						15.06				
						15.23				
						15.23				

* A,B = UNIMPROVED; C = GRADED & DRAINED; D,E = SOIL, GRAVEL, STONE; F,G = LOW TYPE BITUMINUS; H,I = HIGH TYPE BITUMINUS;
J = CONCRETE; K = BRICK; L = BLOCK

STATE HIGHWAY ADMINISTRATION OF MARYLAND
OFFICE OF PLANNING AND PRELIMINARY ENGINEERING
BUREAU OF HIGHWAY STATISTICS

PAGE..... 2

STATE HIGHWAY LOCATION REFERENCE

ROUTE NUMBER.....US 15 CONTINUED
INVENTORY DIPECTION....NORTH
NAME: EMMITSBURG PIKE

COUNTY-FREDERICK
SHA DISTRICT.....7
DATE.....12/31/87

SYSTEM	FUNC	HWY	ACCESS	MILEPOINT	MILEPOINT	DESCRIPTION	MARKED LANES	SURFACE WIDTH/TYPE*	AADT		
STATE	FEDERAL	CLASS	CTL								
PRIMARY	R	FAP	105 P 2	DIVIDED	PART	15.12	MJ0355	URBANA PIKE	4	48I	24,299
						16.69		STRUC #10013➯ TUSCARORA CR			
						16.73	MJ0806I	OLD US 15			
						17.96	USD015A	BIGGS FORD RD			
						21.93		STRUC #10111➮ FISHING CREEK			
						22.11					14,550
						24.57	MJ0806A	CATOCTIN FURNACE RD			13,925
						25.45		STRUC #10009 LITTLE HUNTING CREEK			
						25.48		STRUC #10182 PEDESTRIAN WALKWAY			
						26.92	JS0015G	BLUE MOUNTAIN RD			
						27.70		IN CORP LMTS THURMONT			
						27.70					
						27.77	MJ0015C	US 15 SPUR			
						27.77		STRUC #10181			
						28.53	MJ0077	ROCKY RIDGE RD			17,675
						28.53		STRUC #10109 & #10179			
						28.98	MJ00150	SANDY SPRING LA EXT			
						29.09		STRUC #10108			
						29.32					15,000
						29.35	MJ0550	SABILLASVILLE RD			
						29.35		STRUC #10169			
	R					29.43		OUT CORP LMTS THURMONT			
						29.95		STRUC #10004 OWENS CREEK			
						29.99					15,974
						31.08		STRUC #10170 OWENS CREEK			
						33.45	MJ0076	MOTTERS STATION RD			12,775
						34.93	JS0015BU	S SETON AVE			13,875
						35.58		STRUC #10124 & #10165 TOMS CREEK			
	U					36.31		IN CORP LMTS EMMITSBURG			
						36.32		STRUC #10125 & #10166 FLAT RUN			
						36.42	MJ0904F	OLD US 15			
						36.42	MJ0904H	OLD US 15			
						36.51	MJ0140	TANEYTOWN PIKE			13,025
						36.51		STRUC #10153			
	R					36.59		OUT CORP LMTS EMMITSBURG			
						37.29	USD015BU	N SETON AVE			10,450
						37.29	MJ0806H	OLD US 15			
						37.75		PENNSYLVANIA ST/L			

* A,B = UNIMPROVED; C = GRADED & DRAINED; D,E = SOIL, GRAVEL, STONE; F,G = LOW TYPE BITUMINUS; H,I = HIGH TYPE BITUMINUS;
J = CONCRETE; K = BRICK; L = BLOCK

STATE HIGHWAY LOCATION REFERENCE

ROUTE NUMBER.....US 15A
 INVENTORY DIRECTION....EAST
 NAME: BIGGS FORD RD

COUNTY-FREDERICK
 SHA DISTRICT.....7
 DATE.....12/31/87

....STATE....	SYSTEM	FEDERAL...	FUNC CLASS	HWY TYPE	ACCESS CTL	MILEPOINT	MILEPOINT DESCRIPTION	MARKED LANES	SURFACE WIDTH/TYPE*	AAOT
SECONDARY	R	NFA	R 9	UNDIVED	NONE	.00	US0015 EMMITSBURG PIKE	2	20I	
						.04	MJ0806J OLD US 15			

ROUTE NUMBER.....US 15B
 INVENTORY DIRECTION....NORTH
 NAME: OLD US 340

SECONDARY	U	FAP	104 U 14	DIVIDED	NONE	.00	US0040 BALTO NATIONAL PIKE	4	48I	8,399
						.00	US0015 JEFFERSON NAT PIKE			
						.00	STRUC #10102			
		FAU	7801			.07				
						.17		4	36I	
						.22	MJ076J S JEFFERSON ST (AHEAD)			

ROUTE NUMBER.....US 158U
 INVENTORY DIRECTION....NORTH
 NAME: S SETON AVE

SECONDARY	R	FAS	1067 R 7	UNOIVED	NONE	.00	US0015 EMMITSBURG PIKE	2	24I	11,475
						.14		2	20I	
						.24	STRUC #10002 TOMS CREEK			
	U					.76	IN CORP LMTS EMMITSBURG			
						.99		2	26I	
		NFA	8			1.18		2	20I	
NAME: N SETON AVE						1.21	MJ0140 MAIN ST E & W			4,125
						1.21				
						1.30		2	32I	
						1.40		2	20I	
	R					1.57	OUT CORP LMTS EMMITSBURG			
						1.60	STRUC #10001 FLAT RUN			
				DIVIDED		2.17		2	24I	
						2.31	MJ0873 SERVICE RD	2	40I	
						2.34	MJ0806H OLD US 15 (AHEAD)			
						2.34	JS0015 CATOCTIN MT HWY			

ROUTE NUMBER.....MD 15C
 INVENTORY DIRECTION....EAST
 NAME: US 15 SPUR

SECONDARY	U	NFA	R 9	UNOIVED	PART	.00	MJ0450 NO NAME	2	34I	999
						.05	US0015 CATOCTIN MT HWY			
						.05	STRUC #10181			

* A,B = UNIMPROVED; C = GRADED & DRAINED; D,E = SOIL, GRAVEL, STONE; F,G = LOW TYPE BITUMINUS; H,I = HIGH TYPE BITUMINUS;
 J = CONCRETE; K = BRICK; L = BLOCK

STATE HIGHWAY ADMINISTRATION OF MARYLAND
OFFICE OF PLANNING AND PRELIMINARY ENGINEERING
BUREAU OF HIGHWAY STATISTICS

STATE HIGHWAY LOCATION REFERENCE

ROUTE NUMBER.....MD 15C CONTINUED
INVENTORY DIRECTION....EAST
NAME: US 15 SPUR

COUNTY-FREDERICK
SHA DISTRICT.....7
DATE.....12/31/87

SYSTEM	FUNC	HWY	ACCESS	MILEPOINT	MILEPOINT	DESCRIPTION	MARKED	SURFACE	AAOT			
STATE	FEDERAL	CLASS	TYPE	CTL			LANES	WIDTH/TYPE*				
SECONDARY	U	NFA	R	9	UNDIVIDED	PART	.12	MJ0183	FREDERICK ST	2	34I	999
ROUTE NUMBER.....MD 15D INVENTORY DIRECTION....EAST NAME: SANDY SPRING EXT												
SECONDARY	U	NFA	R	9	UNDIVIDED	NONE	.00 .01 .04	US0015	CATOCTIN MT HWY ROAD END	2 2	20I 19H	99
ROUTE NUMBER.....US 15G INVENTORY DIRECTION....EAST NAME: US 15 SPUR												
SECONDARY	R	NFA	R	9	UNDIVIDED	NONE	.00 .13	US0015 MJ0805A	EMMITSBURG PIKE OLD US 15	2	20I	
ROUTE NUMBER.....MD 17 INVENTORY DIRECTION....NORTH NAME: S POTOMAC ST												
SECONDARY	R	FAS	1081	R	7	UNDIVIDED	NONE	.00 .00 .14 .17 .36	BEGIN STRUCTURE IN VIRGINIA STRUC #10024 POTOMAC RIVER VIRGINIA ST/L IN CORP LMTS BRUNSWICK R/R #CSX 141 362 A	2	26I	7,350
	U					DIVIDED	.50 .52 .55			2 2 2	32J 38J 36J	4,975
			1080			UNDIVIDED	.58	MJ0017A	PETERSVILLE RD OUT CORP LMTS BRUNSWICK IN CORP LMTS ROSEMONT	2	24I	
						DIVIDED	1.45 1.45 1.45	MJ0079 MJ0464	PETERSVILLE RD SOUDER RD			
	R						1.49 1.80		OUT CORP LMTS ROSEMONT ROSEMONT DR			
NAME: HORSEY DISTILLERY RD			1083				2.34 2.55 2.70	MJ0871G MJ0180 USD340	JEFFERSON PIKE JEFFERSON NAT PIKE STRUC #10114			1,375
						UNDIVIDED	2.70 3.21			2	20I	
NAME: BURKITTSVILLE MIDDLETOWN RD	U						6.35 6.35		IN CORP LMTS BURKITTSVILLE			

* A,B = UNIMPROVED; C = GRADED & DRAINED; D,E = SOIL, GRAVEL, STONE; F,G = LOW TYPE BITUMINUS; H,I = HIGH TYPE BITUMINUS;
J = CONCRETE; K = BRICK; L = BLOCK

STATE HIGHWAY ADMINISTRATION OF MARYLAND
 OFFICE OF PLANNING AND PRELIMINARY ENGINEERING
 BUREAU OF HIGHWAY STATISTICS

STATE HIGHWAY LOCATION REFERENCE

ROUTE NUMBER.....MD 17 CONTINUED
 INVENTORY DIRECTION.....NORTH
 NAME: BURKITTSVILLE MIDDLETOWN RD

COUNTY-FREDERICK
 SHA DISTRICT.....7
 DATE.....12/31/97

STATE	SYSTEM	FEDERAL	CLASS	FUNC	HWY	ACCESS	MILEPOINT	MILEPOINT	DESCRIPTION	MARKED	SURFACE	AADT
					TYPE	CTL				LANES	WIDTH/TYPE*	
	SECONDARY	R	FAS	1033	R	7	UNDIVIDED	NONE	7.32			
									OUT CORP LMTS BURKITTSVILLE	2	20I	1,375
										2	22I	
										2	24I	1,275
							9.46	MD0383	BROAD RUN JEFFERSON RD			5,125
							10.57		STRUC #10019 MIDDLE CREEK			
							11.59		STRUC #10018 CATOCTIN CREEK			
							12.28		IN CORP LMTS MIDDLETOWN			
							12.28					
							12.55	MD0871A	OLD MD 17			
							12.60					
							12.93	USD04JAL	MAIN ST E & W	2	35I	
							13.01			2	25I	2,019
							13.09			2	24I	
							13.09			2	20H	
							13.17		OUT CORP LMTS MIDDLETOWN			
							13.17					
							14.96			2	15I	
							15.91					2,375
							15.94		STRUC #10177 L CATOCTIN CREEK			
							17.56					
							17.67		STRUC #10176 CATOCTIN CREEK			
							17.90					
							18.12			2	24I	
							18.29			4	50I	
							18.29	IS007J	EISENHOWER MEM HWY			4,125
							18.29		STRUC #10136			
							18.50		IN CORP LMTS MYERSVILLE			
							18.50					
							19.56					
							19.60			2	21I	
							19.69			2	27I	
							19.69			2	30I	
							19.05			2	22I	
							19.05					
							19.27		OUT CORP LMTS MYERSVILLE			
							19.33		STRUC #10164 L CATOCTIN CREEK	2	20I	
							19.33					
							19.33					
							19.48	JS004J	BALTO NATIONAL PIKE			1,725
							20.37		STRUC #10071 MIDDLE CREEK			
							21.11		STRUC #10070 MIDDLE CREEK			
							21.11					
							23.00		STRUC #10069 MIDDLE CREEK			
							24.22		STRUC #10068 MIDDLE CREEK			
							24.79		STRUC #10067 MIDDLE CREEK			
							25.91					

* A,B = UNIMPROVED; C = GRADED & DRAINED; D,E = SOIL, GRAVEL, STONE; F,G = LOW TYPE BITUMINUS; H,I = HIGH TYPE BITUMINUS;
 J = CONCRETE; K = BRICK; L = BLOCK

STATE HIGHWAY ADMINISTRATION OF MARYLAND
 OFFICE OF PLANNING AND PRELIMINARY ENGINEERING
 BUREAU OF HIGHWAY STATISTICS

STATE HIGHWAY LOCATION REFERENCE

ROUTE NUMBER.....MD 17 CONTINUED
 INVENTORY DIRECTION....NORTH
 NAME: WOLFSSVILLE RD

COUNTY-FREDERICK
 SHA DISTRICT.....7
 DATE.....12/31/37

STATE	SYSTEM	FEDERAL	CLASS	FUNC	HWY	ACCESS	MILEPOINT	MILEPOINT	DESCRIPTION	MARKED	SURFACE	AAOT
.....	TYPE	CTL	LANES	WIDTH/TYPE*
SECONDARY	R	FAS	1059	R	7	UNOIVED	NONE	25.98		2	24I	1,725
								26.14		2	20I	
								26.36		2	24I	
								26.38	STRUC #10066 DRY RUN			
								26.72		2	20I	
								29.49	WASHINGTON CO/L			

ROUTE NUMBER.....MD 17A
 INVENTORY DIRECTION....NORTH
 NAME: PETERSVILLE RD

SECONDARY	U	NFA		R	9	UNDIVID	NONE	.00	MJ0040	B STREET	2	20I
								.04	MJ0017	S POTOMAC ST		

ROUTE NUMBER.....MD 26
 INVENTORY DIRECTION....EAST
 NAME: LIBERTY RD

SECONDARY	R	FAP	234	U	12	UNOIVED	PART	.00	JS0015	EMMITSBURG PIKE (S8/L)	4	24I	20,250
								.00	MJ0026B	MD 26 SPUR			
								.22		R/R #MOOT 535 032 K			
				R	6	DIVIDED		.53	MJ0355	URBANA PIKE	4	48I	
							NONE	.77	MJ0850K	NO NAME			22,725
						UNOIVED		1.05			2	30I	
								1.25			2	24I	
								2.00		STRUC #10025 MONOCACY RIVER			
								2.03			3	24I	
						DIVIDED		2.15			4	24I	
								2.20	MJ0194	WOODSBORO PIKE	4	32I	8,375
						UNOIVED		2.24			2	24I	
								2.85		STRUC #10026 ISRAEL CREEK			
								6.95					5,900
								9.35	MJ0550	WOODSBORO RD			6,100
								9.68	MJ0075	GREEN VALLEY RD			
								10.10	MJ0031	NEW WINDSOR RD			3,100
								10.44		STRUC #10027 DOLLYHYDE CREEK			
								12.76					2,875
								14.02		STRUC #10028 NORTH FORK			
								16.55		CARROLL CO/L			

* A,B = UNIMPROVED; C = GRADED & DRAINED; D,E = SOIL, GRAVEL, STONE; F,G = LOW TYPE BITUMINUS; H,I = HIGH TYPE BITUMINUS;
 J = CONCRETE; K = BRICK; L = BLOCK

STATE HIGHWAY ADMINISTRATION OF MARYLAND
 OFFICE OF PLANNING AND PRELIMINARY ENGINEERING
 BUREAU OF HIGHWAY STATISTICS

STATE HIGHWAY LOCATION REFERENCE

ROUTE NUMBER.....MD 26B
 INVENTORY DIRECTION....WEST
 NAME: MD 26 SPUR

COUNTY-FREDERICK
 SHA DISTRICT.....7
 DATE.....12/31/87

SYSTEM	FUNC	HWY	ACCESS	MILEPOINT	MILEPOINT	DESCRIPTION	MARKED	SURFACE	AAOT
STATE	FEDERAL	CLASS	CTL				LANES	WIDTH/TYPE*	
SECONDARY	R	NFA	U 19	UNDIVIDED	NONE	.00 MD0026 LIBERTY RD	2	24I	
						.02	1	20I	
						.27 US0015 EMMITSBURG PIKE			

ROUTE NUMBER.....MD 27
 INVENTORY DIRECTION....NORTH
 NAME: NO NAME

SECONDARY	R	FAP	237 R	6	UNDIVIDED	NONE	.00		HOWARD CO/L	2	22I	14,425
					DIVIDED		.13		C00402 PENN SHOP RD	2	25I	
							.18			3	40I	
							.22			4	48I	
							.28					
							.41		CARROLL CO/L			

ROUTE NUMBER.....MD 28
 INVENTORY DIRECTION....EAST
 NAME: DICKERSON RD

SECONDARY	R	FAP	233 R	6	UNDIVIDED	NONE	.00	JS0015	BUCKYSTOWN PIKE	2	36I	3,200
							.01			2	24I	
			223				.28			2	22I	
			233				.79		R/R #CSX 140 461 U	2	24I	
							1.04		STRUC #10016 TUSCARORA CREEK			
							1.38		STRUC #10015 TUSCARORA CREEK			
							2.56					2,325
							2.87		STRUC #10014 TUSCARORA CREEK			
							4.71			2	22I	3,900
							4.72	MD0085	BUCKEYSTOWN PIKE			3,300
							6.19					
							6.51		STRUC #10029 MONOCACY RIVER			
							7.48		MONTGOMERY CO/L			

ROUTE NUMBER.....MD 31
 INVENTORY DIRECTION....EAST
 NAME: NEW WINDSOR RD

SECONDARY	P	FAP	238 R	6	DIVIDED	NONE	.00	MD0026	LIBERTY RD	2	24I	2,200
					UNDIVIDED		.03			2	20I	
							3.14			2	21I	1,500
							3.34			2	20I	
							6.61		STRUC #6008 SAM'S CREEK			

* A,B = UNIMPROVED; C = GRADED & DRAINED; D,E = SOIL, GRAVEL, STONE; F,G = LOW TYPE BITUMINUS; H,I = HIGH TYPE BITUMINUS;
 J = CONCRETE; K = BRICK; L = BLOCK

STATE HIGHWAY ADMINISTRATION OF MARYLAND
OFFICE OF PLANNING AND PRELIMINARY ENGINEERING
BUREAU OF HIGHWAY STATISTICS

STATE HIGHWAY LOCATION REFERENCE

ROUTE NUMBER.....MD 31 CONTINUED
INVENTORY DIRECTION....EAST
NAME: NEW WINDSOR RD

COUNTY-FREDERICK
SHA DISTRICT.....7
DATE.....12/31/97

SYSTEM		FUNC CLASS	HWY TYPE	ACCESS CTL	MILEPOINT	MILEPOINT DESCRIPTION	MARKED LANES	SURFACE WIDTH/TYPE*	AADT	
STATE	FEDERAL									
SECONDARY	R FAP	238 R	6	UNDIVIDED	NONE	6.61	CARROLL CO/L	2	2UI	1,500
ROUTE NUMBER.....US 40										
INVENTORY DIRECTION....EAST										
NAME: BALTO NATIONAL PIKE										
SECONDARY	R FAS	1058 R	7	UNDIVIDED	NONE	.00	WASHINGTON CO/L	2	24I	2,725
						2.94	STRUC #10030 L CATOCTIN CREEK			
					MJDD17	3.13	PLEASANT WALK RD			3,050
						3.25	STRUC #10031 CATOCTIN CREEK			
						5.14	STRUC #10032 L CATOCTIN CREEK			
						6.37	STRUC #10033 L CATOCTIN CREEK			
						8.67	STRUC #10148 ROCK CREEK			
						8.82				5,575
				DIVIDED		10.17				
						10.29		3	36I	
						10.38	RAMP 2 TO IS 70			
						10.38	STRUC #10146			
	FAP	228 U	14			10.45		2	24I	
						10.52		4	48I	14,000
						11.11	STRUC #10034 ROCK CREEK			
U						11.25	IN CORP LMTS FREDERICK			
R						11.70	OUT CORP LMTS FREDERICK			
						11.70	JS004JFA NO NAME			
U						11.80	IN CORP LMTS FREDERICK			
				UNDIVIDED		11.81	US004JAL OLD NATIONAL PIKE	6	72I	41,500
						11.84	STRUC #10035 ROCK CREEK			
				DIVIDED		11.86				
						12.84		4	48I	
						13.01		5	6UI	
PRIMARY		105	12		FJLL	13.20	MJ0144FA WEST PATRICK ST	4	48I	52,500
						13.20	JS0015 FREDERICK FREEWAY			
						13.90	JS0015 JEFFERSON NAT PIKE			
						13.90	JS0015B OLD US 340			
						13.90	STRUC #10102			
						14.56	IS027J EISENHOWER MEM HWY(AHEAD)			
						14.56	IS007J EISENHOWER MEM HWY			
						14.56	STRUC #10137			
						29.30	CARROLL CO/L			

* A,B = UNIMPROVED; C = GRADED & DRAINED; D,E = SOIL, GRAVEL, STONE; F,G = LOW TYPE BITUMINUS; H,I = HIGH TYPE BITUMINUS;
J = CONCRETE; K = BRICK; L = BLOCK

STATE HIGHWAY ADMINISTRATION OF MARYLAND
 OFFICE OF PLANNING AND PRELIMINARY ENGINEERING
 BUREAU OF HIGHWAY STATISTICS

STATE HIGHWAY LOCATION REFERENCE

ROUTE NUMBER.....US 4DAL
 INVENTORY DIRECTION....EAST
 NAME: OLD NATIONAL PIKE

COUNTY-FREDERICK
 SHA DISTRICT.....7
 DATE.....12/31/87

.....STATE.....	SYSTEM ..FEDERAL...	FUNC CLASS	HWY TYPE	ACCESS CTL	MILEPOINT	MILEPOINT DESCRIPTION	MARKED LANES	SURFACE WIDTH/TYPE*	AADT
SECONDARY	R FAP	22S R	6	UNDIVIDED	NONE	.00 WASHINGTON CO/L	2	24I	8,000
						2.08			8,850
						4.05			
						4.59 STRUC #1004D CATOCTIN CREEK			
NAME: MAIN ST						4.59 IN CORP LMTS MIDDLETOWN			
						4.71			
						5.13 4JDD17 CHURCH ST	2	30I	11,525
						5.66	2	24I	
						6.13 OUT CORP LMTS MIDDLETOWN			
NAME: OLD NATIONAL PIKE						6.45	2	22I	
						6.67			
						7.27	3	36I	
						7.62	2	24I	
						7.83			18,250
						8.34	3	36I	
						8.81 DIVIDED	4	48I	
		U 14				8.96 ISDD70 EISENHOWER MEM HWY			18,300
						8.96 STRUC #1D131			
						9.11	2	24I	
						9.25 DIVIDED	2	32I	
						9.29	2	24I	
						9.43 UNDIVED	3	36I	
						9.73	2	24I	
						10.10	3	36I	
						10.18 USDD4JFA NO NAME	1	20I	
						10.31 JSDD4J BALTO NATIONAL PIKE			

ROUTE NUMBER.....US 4DFA
 INVENTORY DIRECTION....EAST
 NAME: NO NAME

SECONDARY	R NFA	R	9	UNDIVIDED	NONE	.00 JSDD4J BALTO NATIONAL PIKE	2	24I	
						.04 JSDD4JAL OLD NATIONAL PIKE			

ROUTE NUMBER.....IS 7D
 INVENTORY DIRECTION....EAST
 NAME: EISENHOWER MEM HWY

PRIMARY	R FAI	7D R	1	DIVIDED	FULL	.00 WASHINGTON CO/L	6	72I	36,000
						.02 STRUC #1D132 APPALACHIAN TRAIL			
						.54	5	6DI	
						1.59 CDD248 MONUMENT RD			

* A,B = UNIMPROVED; C = GRADED & DRAINED; D,E = SOIL, GRAVEL, STONE; F,G = LOW TYPE BITUMINUS; H,I = HIGH TYPE BITUMINUS;
 J = CONCRETE; K = BRICK; L = BLOCK

STATE HIGHWAY ADMINISTRATION OF MARYLAND
 OFFICE OF PLANNING AND PRELIMINARY ENGINEERING
 BUREAU OF HIGHWAY STATISTICS

STATE HIGHWAY LOCATION REFERENCE

ROUTE NUMBER.....IS 70 CONTINUED
 INVENTORY DIRECTION....EAST
 NAME: EISENHOWER MEM HWY

COUNTY-FREDERICK
 SHA DISTRICT.....7
 DATE.....12/31/97

SYSTEM		FUNC	HWY	ACCESS					MARKED	SURFACE	
....STATE....	..FEDERAL...	CLASS	TYPE	CTL	MILEPOINT	MILEPOINT	DESCRIPTION	LANES	WIDTH/TYPE*	AADT
PRIMARY	R	FAI	7D	R	1	DIVIDED	FULL	1.59			
								2.45	CJ0251	STRUC #10133	36,000
								2.45		MT TABOR RD	
								3.29		STRUC #10134	
								3.30		STRUC #10135 GRINOSTONE RUN	
								3.62	MJ0017	MIDDLETOWN RD	36,933
								3.62		STRUC #10136	
								4.22		STRUC #10130 CATOCTIN CREEK	
								4.41			
								4.83			
								5.17			
								5.57	CJ0136	HARMONY RD	
								5.57		STRUC #10129	
								5.88			
								7.81	CJ0139	HOLLOW RD	
								7.81		STRUC #10127	
								8.65			
								8.91	CJ0237	RIDGE RD	
								8.91		STRUC #10155	
								8.95			
								10.48	JS0040	BALTO NATIONAL PIKE	
								10.48		STRUC #10145	
								10.77	JS0040AL	OLD NATIONAL PIKE	39,000
								10.77		STRUC #10131	
								11.57			
								11.66	CJ0226	MT PHILLIP RD	
								11.66		STRUC #10126	
								13.43	MJ0180	JEFFERSON PIKE	
								13.43		STRUC #10144	
								13.71		RAMP 7 TO US 15	
								13.71		STRUC #10142	
				U	11			13.81	US0015	JEFFERSON NAT PIKE	51,000
								13.81		STRUC #10141	
								13.97			
								14.01	MJ0351	BALLENGER CREEK PIKE	
								14.01		STRUC #10128	
								14.02		IN CORP LMTS FREDERICK	
								14.23			
								14.34			
								14.38		RAMP 5 TO IS 270	
								14.38		STRUC #10138	
								14.48			

* A,B = UNIMPROVED; C = GRADED & DRAINED; D,E = SOIL, GRAVEL, STONE; F,G = LOW TYPE BITUMINUS; H,I = HIGH TYPE BITUMINUS;
 J = CONCRETE; K = BRICK; L = BLOCK

STATE HIGHWAY LOCATION REFERENCE

ROUTE NUMBER.....IS 70 CONTINUED
 INVENTORY DIRECTION....EAST
 NAME: EISENHOWER MEM HWY

COUNTY-FREDERICK
 SHA DISTRICT.....7
 DATE.....12/31/97

SYSTEM		FUNC	HWY	ACCESS	MILEPOINT	MILEPOINT DESCRIPTION	MARKED LANES	SURFACE WIDTH/TYPE*	AAOT
STATE	FEDERAL	CLASS	TYPE	CTL					
PRIMARY	U	FAI	70	U	11	DIVIDED FULL	4	48I	51,000 39,000
NAME: BALTO NATIONAL PIKE									
					14.63				
					14.71	US0040			
					14.71				
					14.71	IS0270			
					14.71				
					14.81				
					14.81				
					15.02	CJ0324			
					15.02				
					15.03				
R					15.03		4	60I	
					15.06		5	60I	
					15.20		4	48I	
		R		1	15.53	MJ0355			36,000
					15.53				
					16.10				
U					16.10				
					16.41				
		U		11	16.41	MJ1405			
					16.41				
					16.52				
R					16.52				
					16.85				
					16.93				
					16.93	MJ0144FA			
					16.93				
					17.90				
					17.90				
		R		1	17.97				
					18.12				
					18.12	CJ0414			
					18.12				
					18.90				
					18.90	JP0030			
					18.90				
					18.90				
					19.59				
					19.59	CJ0852			
					19.59				
					19.59				
					20.28				
					20.28	CJ1317			
					20.28				
					20.28				
					20.59				
					20.59				34,000
					21.90				
					21.90	CJ0365			
					21.90				
					23.93				
					23.93				
					24.01				
					24.01	MJ0075			
					24.01				
					24.01				
					24.85				
					24.85				
					26.27				
					26.27	CJ0397			
					26.27				
					26.27				
					27.70				
					27.70	CJ0401			
					27.70				
					27.70				

* A,B = UNIMPROVED; C = GRADED & DRAINED; D,E = SOIL, GRAVEL, STONE; F,G = LOW TYPE BITUMINUS; H,I = HIGH TYPE BITUMINUS;
 J = CONCRETE; K = BRICK; L = BLOCK

STATE HIGHWAY ADMINISTRATION OF MARYLAND
OFFICE OF PLANNING AND PRELIMINARY ENGINEERING
BUREAU OF HIGHWAY STATISTICS

STATE HIGHWAY LOCATION REFERENCE

ROUTE NUMBER.....IS 70 CONTINUED
INVENTORY DIRECTION....EAST
NAME: BALTO NATIONAL PIKE

COUNTY-FREDERICK
SHA DISTRICT.....7
DATE.....12/31/87

.....STATE.....	SYSTEM ..FEDERAL...	FUNC CLASS	HWY TYPE	ACCESS CTL	MILEPOINT	MILEPOINT	DESCRIPTION	MARKED LANES	SURFACE WIDTH/TYPE*	AADT
PRIMARY	R FAI	70 R	1	DIVIDED	FULL	27.77	STRUC #10039	6	72I	34,000
						29.41	CARROLL CO/L			
ROUTE NUMBER.....MD 75										
INVENTORY DIRECTION....NORTH										
NAME: GREEN VALLEY RD										
SECONDARY	R FAS	1071 R	7	UNDIVIDED	NONE	.00	MJ0355 URBANA PIKE	2	20I	5,650
						1.62	STRUC #10047 BENNETTS CREEK			
						1.71	STRUC #10046 STILLHOUSE BRANCH			
						4.40	STRUC #10045 FOHRNEY BRANCH			
						4.83	MJ0080 FINGERBOARD RD (AHEAD)			
						4.96	MJ0080 FINGERBOARD RD (BACK)	2	22I	2,875
						6.69	STRUC #10044 BUSH CREEK	2	20I	3,200
						6.87	R/R #CSX 140 433 R			
						7.33	MJ0075FB MD 75 SPUR	2	24I	
				DIVIDED		7.77	MJ0877B FRONTAGE RD	3	44I	
						7.81		3	48I	
						8.11	IS0070 BALTO NATIONAL PIKE			4,275
						8.11	STRUC #10156			
						8.35	MJ0144FB MAIN ST			
				UNDIVIDED		8.49		2	24I	
						8.80	MJ08740 OLD MD 75			
						9.08	MJ08748 OLD MD 75			
						9.70	MJ0874C OLD NEW LONDON RD			
						10.82	STRUC #10152 BENS BRANCH			
						10.89				3,250
						11.00	MJ0874C OLD NEW LONDON RD			
						11.36	MJ0874 DRUMMING RD			
						11.86	MJ0874 CENTRAL CHURCH RD			
						12.07	MJ0075FC MD 75 SPUR			
						12.79	STRUC #10042 LINGANORE CREEK			
						14.75		2	20I	
						15.57	MJ0026 LIBERTY RD			2,750
						20.64	STRUC #10041 BEAVER DAM CREEK			
						20.93				2,700
						23.08	STRUC #6012 SAMS CREEK			
						23.08	CARROLL CO/L			

* A,B = UNIMPROVED; C = GRADED & DRAINED; D,E = SOIL, GRAVEL, STONE; F,G = LOW TYPE BITUMINUS; H,I = HIGH TYPE BITUMINUS;
J = CONCRETE; K = BRICK; L = BLOCK

STATE HIGHWAY ADMINISTRATION OF MARYLAND
 OFFICE OF PLANNING AND PRELIMINARY ENGINEERING
 BUREAU OF HIGHWAY STATISTICS

STATE HIGHWAY LOCATION REFERENCE

ROUTE NUMBER.....MD 75FB
 INVENTORY DIRECTION....NORTH
 NAME: MD 75 SPUR

COUNTY-FREDERICK
 SHA DISTRICT.....7
 DATE.....12/31/87

.....STATE.....	SYSTEM	FEDERAL	FUNC CLASS	HWY TYPE	ACCESS CTL	MILEPOINT	MILEPOINT	DESCRIPTION	MARKED LANES	SURFACE WIDTH/TYPE*	AADT
SECONDARY	R	NFA	R 9	UNDIVED	NONE	.00 .12	MJD075	GREEN VALLEY RD CUL DE SAC	2	22H	
ROUTE NUMBER.....MD 75FC INVENTORY DIRECTION....EAST NAME: MD 75 SPUR											
SECONDARY	R	NFA	R 9	UNDIVED	NONE	.00 .02	MJD075	GREEN VALLEY RD ROAD END	2	10H	
ROUTE NUMBER.....MD 76 INVENTORY DIRECTION....NORTH NAME: MOTTERS STATION RD											
SECONDARY	R	NFA	R 9	UNDIVED	NONE	.00 .17 4.26 5.68	MJD077 JS0015	ROCKEY RIDGE RD STRUC #10048 EMMITSBURG PIKE	2	24I	625 375
ROUTE NUMBER.....MD 77 INVENTORY DIRECTION....EAST NAME: ROCKY RIDGE RD											
SECONDARY	R	FAS	1060 R 7	UNDIVED	NONE	.00 .70 2.71 5.64 5.64 6.78 6.95 7.06 7.06 7.09 7.09 7.17 7.23 7.45 7.68 7.92 8.08 8.44 8.57	JS0015 MJD550 MJD550	WASHINGTON CO/L STRUC #10049 HUNTING CREEK STRUC #10050 HUNTING CREEK IN CORP LMTS THURMONT STRUC #10052 HUNTING CREEK US 15 (SB/L) STRUC #10179 EMMITSBURG PIKE STRUC #10109 CHURCH ST WOODSBORO PIKE RD OUT CORP LMTS THURMONT	2 2 2 4 2 2 2 2	20I 24I 57I 36I 30I 33I 44I 20I	1,800 3,000 2,425
NAME: W MAIN ST U DIVIDED UNDIVED NAME: E MAIN ST R											

* A,B = UNIMPROVED; C = GRADED & DRAINED; D,E = SOIL, GRAVEL, STONE; F,G = LOW TYPE BITUMINUS; H,I = HIGH TYPE BITUMINUS;
 J = CONCRETE; K = BRICK; L = BLOCK

STATE HIGHWAY ADMINISTRATION OF MARYLAND
OFFICE OF PLANNING AND PRELIMINARY ENGINEERING
BUREAU OF HIGHWAY STATISTICS

PAGE..... 14

STATE HIGHWAY LOCATION REFERENCE

ROUTE NUMBER.....MD 77 CONTINUED
INVENTORY DIRECTION....EAST
NAME: ROCKY RIDGE RD

COUNTY-FREDERICK
SHA DISTRICT.....7
DATE.....12/31/87

SYSTEM		FUNC CLASS	HWY TYPE	ACCESS CTL	MILEPOINT	MILEPOINT DESCRIPTION	MARKED LANES	SURFACE WIDTH/TYPE*	AADT
STATE	FEDERAL								
SECONDARY	R FAS	1060 R	7	UNOIVED	NONE				
							2	20I	2,425
							2	24I	
						R/R #MM10 831 763 F	2	20I	
						STRUC #10053 OWENS CREEK			
									1,275
						R/R #MM10 831 755 N			
						STRUC #10054 BEAVER BRANCH			
					MJ0076	MOTTERS STATION RD			900
						STRUC #10055 MONOCACY RIVER			
						STRUC #10056 DOUBLE PIPE CREEK			
						CARROLL CO/L			

ROUTE NUMBER.....MD 79
INVENTORY DIRECTION....NORTH
NAME: PETERSVILLE RD

SECONDARY	U NFA		R	8	UNOIVED	NONE			
							2	24I	2,950
							2	20I	
	R					MJ08716 ROSEMONT DR			
						OUT CORP LMTS ROSEMONT			
						STRUC #10058 L CATOCTIN CREEK			
						JEFFERSON PIKE			

ROUTE NUMBER.....MD 80
INVENTORY DIRECTION....EAST
NAME: FINGERBOARD RD

SECONDARY	R FAS	1074 R	7	UNOIVED	NONE				
							2	24I	1,050
							2	20I	
							2	22I	
							2	20I	3,400
							2	21I	
							2	24I	
					ISD270	EISENHOWER MEM HWY			5,000
						STRUC #10078			
							2	22I	
						MJ0355 URBANA PIKE (AHEAD)			
						MJ0355 URBANA PIKE (BACK)	2	20I	4,300
									4,425

* A,B = UNIMPROVED; C = GRADED & DRAINED; D,E = SOIL, GRAVEL, STONE; F,G = LOW TYPE BITUMINUS; H,I = HIGH TYPE BITUMINUS;
J = CONCRETE; K = BRICK; L = BLOCK

STATE HIGHWAY ADMINISTRATION OF MARYLAND
 OFFICE OF PLANNING AND PRELIMINARY ENGINEERING
 BUREAU OF HIGHWAY STATISTICS

STATE HIGHWAY LOCATION REFERENCE

ROUTE NUMBER.....MD 80 CONTINUED
 INVENTORY DIRECTION....EAST
 NAME: FINGERBOARD RD

COUNTY-FREDERICK
 SHA DISTRICT.....7
 DATE.....12/31/87

....STATE....	SYSTEM	FEDERAL	FUNC CLASS	HWY TYPE	ACCESS CTL	MILEPOINT	MILEPOINT DESCRIPTION	MARKED LANES	SURFACE WIDTH/TYPE*	AAOT			
SECONDARY	R	FAS	1074	R	7	UNDIVED	NONE	10.14	MJ0075	GREEN VALLEY RD	2	20I	4,425
								10.27	MJ0075	GREEN VALLEY RD			
								10.28			2	22I	5,675
								12.35					6,000
								13.33		MONTGOMERY CO/L			

ROUTE NUMBER.....MD 85
 INVENTORY DIRECTION....NORTH
 NAME: BUCKEYSTOWN PIKE

SECONDARY	R	FAS	1075	R	7	UNDIVED	NONE	.00	MJ0028	DICKERSON RD	2	22I	2,725
								.17			2	20I	
								4.57	MJ0080	FINGERBOARD RD			4,000
								5.37	MJ0880	MICHAELS MILL RD			
								5.40		STRUC #10013 ROCKY FOUNTAIN RUN			
								5.55					3,650
								5.88		R/R #CSX 140 450 G			
								5.97			2	24I	
		FAU	7816	U	16			7.75		STRUC #10012 BALLENGER CREEK			
								8.95			3	36I	
		FAP	229		14			9.05	IS0270	EISENHOWER MEM HWY			9,575
								9.05		STRUC #10073			
								9.11			4	48I	
								10.16			2	24I	
								10.20	MJ0355	URBANA PIKE			

ROUTE NUMBER.....MD 140
 INVENTORY DIRECTION....NORTH
 NAME: TANEYTOWN PIKE

PRIMARY	R	FAP	236	R	6	UNDIVED	NONE	.00		CARROLL CO/L	2	20I	3,900
								.00		STRUC #10065 MONOCACY RIVER			
								.63			2	22I	3,000
								.72		STRUC #10064 CATTAIL BRANCH			
								.78			2	20I	
								3.63		STRUC #10063 MIDDLE CREEK			
								4.30			2	24I	
								4.34	MJ0904G	OLD MD 97			
								4.41	MJ0904H	HARNEY RD			
								4.42		IN CORP LMTS EMMITSBURG			2,275
								4.42					
								4.60	JS0015	EMMITSBURG PIKE			

* A,B = UNIMPROVED; C = GRADED & DRAINED; D,E = SOIL, GRAVEL, STONE; F,G = LOW TYPE BITUMINUS; H,I = HIGH TYPE BITUMINUS;
 J = CONCRETE; K = BRICK; L = BLOCK

STATE HIGHWAY ADMINISTRATION OF MARYLAND
 OFFICE OF PLANNING AND PRELIMINARY ENGINEERING
 BUREAU OF HIGHWAY STATISTICS

STATE HIGHWAY LOCATION REFERENCE

ROUTE NUMBER.....MD 140 CONTINUED
 INVENTORY DIRECTION....NORTH
 NAME: E MAIN ST

COUNTY-FREDERICK
 SHA DISTRICT.....7
 DATE.....12/31/87

SYSTEM	FUNC	HWY	ACCESS	MILEPOINT	MILEPOINT DESCRIPTION	MARKED LANES	SURFACE WIDTH/TYPE*	AAOT
....STATE....	..FEDERAL...	CLASS	TYPE	CTL				
SECONDARY	U	FAP	236 R	6	UNOIVED NONE			
				4.60	STRUC #1D153	2	24I	2,275
				4.76	MJ0904F OLD MD 97			
				4.87	STRUC #10062 FLAT RUN	2	20I	
NAME: W MAIN ST				5.30	JS001SBU N & S SETON AVE			6,275
				5.30				
				5.62				
				5.81	OUT CORP LMTS, EMMITSBURG			4,625
NAME: TANEYTOWN PIKE				5.81				
				6.98	PENNSYLVANIA ST/L			

ROUTE NUMBER.....MD 144FA
 INVENTORY DIRECTION....WEST
 NAME: OLD NATIONAL PIKE

SECONDARY	R	FAS	1996 R	7	DIVIDED PART			
				.00	CJ0368 IJAMSVILLE RD	4	48I	6,775
				.47	MJ0144FC OLD US 40			
				2.30	STRUC #10038 MONOCACY RIVER			
		FAU	7813 U	16				
				2.35				
				2.96		2	24I	
				3.31		2	22I	
NAME: E PATRICK ST				3.34	ISJ07J BALTO NATIONAL PIKE			
				3.34				
				3.34	STRUC #10107			
				3.53		2	44I	
				3.67	IN CORP LMTS FREDERICK			
				3.90		2	40I	
				3.98				
				4.48	STRUC #10037 CARROLL CREEK	2	36I	20,125
				4.71	R/R #MOOT 517 861 J			
				4.71	R/R #MOOT 517 862 R			
NAME: W PATRICK ST				5.01	MJ0355 N MARKET ST			23,000
				5.01				
				5.21	STRUC #10036 CARROLL CREEK			
				5.83		4	48I	
				6.23				
				6.35	USDD4J BALTO NATIONAL PIKE			
				6.35	USDD15 FREDERICK FREEWAY			
				6.35	STRUC #10101			

* A,B = UNIMPROVED; C = GRADED & DRAINED; D,E = SOIL, GRAVEL, STONE; F,G = LOW TYPE BITUMINUS; H,I = HIGH TYPE BITUMINUS;
 J = CONCRETE; K = BRICK; L = BLOCK

STATE HIGHWAY ADMINISTRATION OF MARYLAND
OFFICE OF PLANNING AND PRELIMINARY ENGINEERING
BUREAU OF HIGHWAY STATISTICS

STATE HIGHWAY LOCATION REFERENCE

ROUTE NUMBER.....MD 144FB
INVENTORY DIRECTION....EAST
NAME: MAIN ST

COUNTY-FREDERICK
SHA DISTRICT.....7
DATE.....12/31/87

SYSTEM	FUNC	HWY	ACCESS	MILEPOINT	MILEPOINT DESCRIPTION	MARKED	SURFACE	AADT
STATE	FEDERAL	CLASS	CTL			LANES	WIDTH/TYP*	
SECONDARY	U	NFA	R 8	UNDIVIDED	NONE	2.48	CO1317 OLD US 40 (BACK)	4,300
						3.23	MJ0874D PROSPECT ST	
						3.59	OUT CORP LMTS NEW MARKET	
						3.59		
						3.60	MJ0144FE MD 144 SPUR	
				DIVIDED		3.80		
						3.90	MJ0075 GREEN VALLEY RD	
				UNDIVIDED		3.99		
						4.11	MJ0144FF MD 144 SPUR	
						4.19		
						4.64		
						5.99		
						6.61		
						7.48		5,400
						7.87		
						8.62	R/R #CSX 140 425 F	
						8.85	IN CORP LMTS MT AIRY	
						8.85	R/R #CSX 140 426 F	
						9.32	MD 808A (CARROLL CO)	
						9.32	CARROLL CO/L	

ROUTE NUMBER.....MD 144FC
INVENTORY DIRECTION....EAST
NAME: OLD US 40

SECONDARY	R	NFA	R 9	UNDIVIDED	NONE	.00	ROAD END	499
						.16		
						1.24	JS0040 BALTO NATIONAL PIKE	

ROUTE NUMBER.....MD 144FE
INVENTORY DIRECTION....EAST
NAME: MD 144 SPUR

SECONDARY	R	NFA	R 9	UNDIVIDED	NONE	.00	MJ0144FB OLD US 40	21H
						.09	ROAD END	

ROUTE NUMBER.....MD 144FF
INVENTORY DIRECTION....EAST
NAME: MD 144 SPUR

SECONDARY	R	NFA	R 9	UNDIVIDED	NONE	.00	ROAD END	21H
						.11		20I

* A,B = UNIMPROVED; C = GRADED & DRAINED; D,E = SOIL, GRAVEL, STONE; F,G = LOW TYPE BITUMINUS; H,I = HIGH TYPE BITUMINUS;
J = CONCRETE; K = BRICK; L = BLOCK

STATE HIGHWAY ADMINISTRATION OF MARYLAND
 OFFICE OF PLANNING AND PRELIMINARY ENGINEERING
 BUREAU OF HIGHWAY STATISTICS

STATE HIGHWAY LOCATION REFERENCE

ROUTE NUMBER.....MD 144FF CONTINUED
 INVENTORY DIRECTION....EAST
 NAME: MD 144 SPUR

COUNTY-FREDERICK
 SHA DISTRICT.....7
 DATE.....12/31/87

STATE	SYSTEM	FEDERAL	FUNC CLASS	HWY TYPE	ACCESS CTL	MILEPOINT	MILEPOINT DESCRIPTION	MARKED LANES	SURFACE WIDTH/TYPE*	AADT
	SECONDARY	R	NFA	R 9	UNDIVIDED	NONE	.16 MJD144FB OLD US 40	2	20I	
ROUTE NUMBER.....MD 144FG INVENTORY DIRECTION....WEST NAME: OLD MD 144										
	SECONDARY	R	NFA	U 19	UNDIVIDED	NONE	.19 CJO58D OLD MD 144 (BACK) .28 MJD144FH MD 144 SPUR .45 .53 ROAD END	2 2	24G 22H	
ROUTE NUMBER.....MD 144FH INVENTORY DIRECTION....NORTH NAME: MD 144 SPUR										
	SECONDARY	R	NFA	U 19	UNDIVIDED	NONE	.00 MJD144FA OLD NATIONAL PIKE .02 MJD144FG OLD MD 144	2	50I	
ROUTE NUMBER.....MD 180 INVENTORY DIRECTION....EAST NAME: JEFFERSON PIKE										
	SECONDARY	R	FAS 1082	R 7	DIVIDED UNDIVIDED	NONE	.00 US034D JEFFERSON PIKE .16 .42 MJD478 BRUNSWICK ST .82 .92 2.02 MJD871F OLD MD 17 2.12 MJD017 S POTOMAC ST 2.50 STRUC #10081 L CATOCTIN CREEK 3.81 MJD0079 PETERSVILLE RD 5.27 5.47 JS034D JEFFERSON NAT PIKE 5.47 STRUC #1D118 5.60 MJD872 SERVICE RD 5.73 5.90 6.05 6.15 STRUC #1DD82 CATOCTIN CREEK 6.97 7.05 7.67 MJD383 BROAD RUN JEFFERSON RD	2 2 3 2 2 2 2 2 2 2 2 2 2 2 2 2	32I 22I 30I 22I 24I 22I 24I 22I	675 550 3,400 4,450

* A,B = UNIMPROVED; C = GRADED & DRAINED; D,E = SOIL, GRAVEL, STONE; F,G = LOW TYPE BITUMINUS; H,I = HIGH TYPE BITUMINUS;
 J = CONCRETE; K = BRICK; L = BLOCK

STATE HIGHWAY ADMINISTRATION OF MARYLAND
OFFICE OF PLANNING AND PRELIMINARY ENGINEERING
BUREAU OF HIGHWAY STATISTICS

STATE HIGHWAY LOCATION REFERENCE

ROUTE NUMBER.....MD 180 CONTINUED
INVENTORY DIRECTION....EAST
NAME: JEFFERSON PIKE

COUNTY-FREDERICK
SHA DISTRICT.....7
DATE.....12/31/87

STATE	SYSTEM	FEDERAL	CLASS	HWY TYPE	ACCESS CTL	MILEPOINT	MILEPOINT DESCRIPTION	MARKED LANES	SURFACE WIDTH/TYPE*	AAOT
SECONDARY	R	FAS	1078	R	7	UNDIVD	NONE	8.15		
		NFA			8			2	22I	4,450
				U	17			2	24I	2,300
						12.25	STRUC #10083 BALLENGER CREEK			
						13.99	EISENHOWER MEM HWY			
						13.99	STRUC #10144			
						14.47	JEFFERSON NAT PIKE			5,300
						14.47	STRUC #10149			
						14.61	SOLAREX CT			
						14.61	MJ1398			
							MJ0351			
							BALLENGER CREEK PIKE (AHEAD)			

ROUTE NUMBER.....MD 194
INVENTORY DIRECTION....NORTH
NAME: WOODSBORO PIKE

SECONDARY	P	FAP	235	R	6	DIVIDED	NONE	.00	MJ0026	LIBERTY RD	4	48I	16,675
						UNOIVED		.16			2	24I	
						DIVIDED		1.22					
							PART	1.54	MJ0994	NO NAME			
								1.63		IN CORP LMTS WALKERSVILLE			
								1.63					
						UNOIVED		1.67					
								1.92	MJ0994A	NICODEMUS RD			
								2.26	MJ0994B	CRUM RD			
							NONE	2.57	MJ0994	NO NAME			
								2.73			3	36I	
								3.02		OUT CORP LMTS WALKERSVILLE	2	24I	
								3.02					
								3.42					9,000
								6.00					
								6.13		IN CORP LMTS WOODSBORO			
								6.13					
								6.14					
								6.26			2	33I	
								6.42	MJ0550	LIBERTY RD	2	32I	
								6.70	MJ0550	WOODSBORO RD			11,500
								6.75					5,700
								6.80			2	24I	
								6.80		OUT CORP LMTS WOODSBORO			
								11.73					3,200
								12.32		STRUC #10073 LITTLE PIPE CREEK			
								12.32		CARROLL CO/L			

* A,B = UNIMPROVED; C = GRADED & DRAINED; D,E = SOIL, GRAVEL, STONE; F,G = LOW TYPE BITUMINUS; H,I = HIGH TYPE BITUMINUS;
J = CONCRETE; K = BRICK; L = BLOCK

STATE HIGHWAY ADMINISTRATION OF MARYLAND
 OFFICE OF PLANNING AND PRELIMINARY ENGINEERING
 BUREAU OF HIGHWAY STATISTICS

STATE HIGHWAY LOCATION REFERENCE

ROUTE NUMBER.....MD 194UL
 INVENTORY DIRECTION....NORTH
 NAME: PROPOSED

COUNTY-FREDERICK
 SHA DISTRICT.....7
 DATE.....12/31/87

SYSTEM	FUNC	HWY	ACCESS	MILEPOINT	MILEPOINT	DESCRIPTION	MARKED	SURFACE	AADT				
										STATE	FEDERAL	CLASS	TYPE
PROPOSED	R	FAP	235	R	6	UNDIVED	NONE	.00	MD0194	WOODSBORO PIKE	2	24I	599
								1.25	MD0194	WOODSBORO PIKE			

ROUTE NUMBER.....IS 270
 INVENTORY DIRECTION....EAST
 NAME: EISENHOWER MEM HWY

PRIMARY	U	FAI	270	U	11	DIVIDED	FULL	.00	US0040	BALTO NATIONAL PIKE (BACK)	4	48I	52,000
								.00	IS0070	EISENHOWER MEM HWY			
								.00		STRUC #10137			
								.09		IS 70 (EB/L)			
								.09		STRUC #10103			
	R							.43		OUT CORP LMTS FREDERICK	5	60I	
								.44	CD0324	NEW DESIGN RD			
								.44		STRUC #10110			
								.51			4	48I	
								.72			6	72I	
								.98			5	60I	
								1.22			4	48I	
								1.47	MD0085	BUCKEYSTOWN PIKE			53,350
								1.47		STRUC #10073			
								2.44		STRUC #10074			
								2.44		R/R #CSX 140 446 S			
								2.71					
								2.74		STRUC #10075 MONOCACY RIVER			
								3.63	CD0359	BAKER VALLEY RD			
								3.63		STRUC #10076			
								5.15	CD0332	PARK MILLS RD			
								5.15		STRUC #10077			
								6.56	MD0080	FINGERBOARD RD			39,425
								6.56		STRUC #10078			
								7.82		STRUC #10079 BENNETT CREEK			
								8.91	CD0353	DR PERRY RD			
								8.91		STRUC #10080			
								10.06		MONTGOMERY CO/L			

ROUTE NUMBER.....US 340
 INVENTORY DIRECTION....EAST
 NAME: JEFFERSON NAT PIKE

PRIMARY	R	FAP	104	R	2	DIVIDED	FULL	.00		WASHINGTON CO/L	4	48I	11,364
								.24	MD0180	JEFFERSON PIKE			9,600

* A, B = UNIMPROVED; C = GRADED & DRAINED; D, E = SOIL, GRAVEL, STONE; F, G = LOW TYPE BITUMINUS; H, I = HIGH TYPE BITUMINUS;
 J = CONCRETE; K = BRICK; L = BLOCK

STATE HIGHWAY LOCATION REFERENCE

ROUTE NUMBER.....US 340 CONTINUED
 INVENTORY DIRECTION.....EAST
 NAME: JEFFERSON NAT PIKE

COUNTY-FREDERICK
 SHA DISTRICT.....7
 DATE.....12/31/87

SYSTEM	FUNC CLASS	HWY TYPE	ACCESS CTL	MILEPOINT	MILEPOINT DESCRIPTION	MARKED LANES	SURFACE WIDTH/TYPE*	AAOT
PRIMARY	R FAP 104 R 2	DIVIDED	FULL	.31	MD 180 (WB/L)	4	48I	9,600
				.31	STRUC #10051			
				.51	CJ0277 MOUNTAIN RD			
				.51	STRUC #10113			
				2.10	MJ0017 HORSEY DISTILLERY RD			13,500
				2.10	STRUC #10114			
				2.45	STRUC #10115 L CATOCTIN CREEK			
				3.66	CJ0270 CATHOLIC CHURCH RD			
				3.66	STRUC #10116			
				4.50	CJ0272 ST MARKS RD			
				4.50	STRUC #10117			
				5.46	MJ0180 JEFFERSON PIKE			
				5.46	STRUC #10118			
				5.09	STRUC #10112 CATOCTIN CREEK			
				7.31	CJ0284 HORINE RD			
				7.31	STRUC #10119			
				8.25	CJ0281 LANDER RD			15,200
				8.25	STRUC #10120			
				9.78	US 15 (SB/L)			
				9.78	STRUC #10121			
				10.03	US0015 CATOCTIN MT HWY (AHEAD)			

ROUTE NUMBER.....MD 351
 INVENTORY DIRECTION.....SOUTH
 NAME: BALLENGER CREEK PIKE

SECONDARY	R NFA	U 17	UNOIVED	NONE	.00	MJ1393 SOLAREX CT	2	24I	5,300
					.00	MJ0180 JEFFERSON PIKE (BACK)			
					.10	RAMP 7 FR IS 70			
					.10	STRUC #10140			
					.15	IS0070 EISENHOWER MEM HWY			
					.15	STRUC #10128			
					.24		2	20I	
		R 8			2.07	STRUC #10057 BALLENGER CREEK			2,125
					2.63				2,225
					3.65				
					4.62	CJ0294 BALLENGER CREEK RD (AHEAD)			

* A,B = UNIMPROVED; C = GRADED & DRAINED; D,E = SOIL, GRAVEL, STONE; F,G = LOW TYPE BITUMINUS; H,I = HIGH TYPE BITUMINUS;
 J = CONCRETE; K = BRICK; L = BLOCK

STATE HIGHWAY ADMINISTRATION OF MARYLAND
OFFICE OF PLANNING AND PRELIMINARY ENGINEERING
BUREAU OF HIGHWAY STATISTICS

PAGE..... 22

STATE HIGHWAY LOCATION REFERENCE

ROUTE NUMBER.....MD 355
INVENTORY DIRECTION....NORTH
NAME: URBANA PIKE

COUNTY-FREDERICK
SHA OISTRICT.....7
DATE.....12/31/87

SYSTEM		FUNC CLASS	HWY TYPE	ACCESS CTL	MILEPOINT	MILEPOINT DESCRIPTION	MARKED LANES	SURFACE WIDTH/TYPE#	AADT
STATE	FEDERAL								
SECONDARY	R FAS	1073 R 7	UNDIVIDED	NONE	.00	MONTGOMERY CO/L	2	24I	4,350
					.23	MJ00075 GREEN VALLEY RD			4,225
					.59		2	21I	
					.79		2	24I	
					2.25				4,475
					2.50				
					3.51	MJ00080 STRUC #10086 BENNETTS CREEK			
					3.71	MJ00080 FINGERBOARD RD			5,625
					5.46				
					5.56		2	28I	
					6.98		2	24I	
					7.47				13,750
					7.64	STRUC #10085 MONACACY RIVER			
					7.64	STRUC #10084			
					8.20	R/R #CSX 140 443 W			
					8.50		4	48I	
					8.78		3	34I	
	FAP	229 U 14	DIVIDED		9.73	MJ00085 BUCKEYSTOWN PIKE	4	48I	
	U FAU	7803			9.84	IN CORP LMTS FREDERICK	4	52I	
					9.84	IS0070 BALTO NATIONAL PIKE			24,725
					9.84	STRUC #10105			
					9.89		4	48I	
					9.97	MJ00914A ADVENTIST RD	2	42I	
					9.97				
					10.01				
					10.23	END STATE MAINTENANCE	2	24I	
					10.23	BEGIN MUNICIPAL MAINTENANCE			
					10.28				
					10.41		2	34I	
					10.43		2	26I	
					10.62		2	34I	
					10.87	MJ00144FA PATRICK ST E & W			13,000
					11.47				
SECONDARY					12.50	END MUNICIPAL MAINTENANCE	2	36I	
					12.50	BEGIN STATE MAINTENANCE	2	26I	9,500
					12.85	OUT CORP LMTS FREDERICK			
	R				13.19	MJ0085DK OLD MD 26			6,525
	NFA		17		13.28	MJ00026 LIBERTY RD			
NAME: URBANA PIKE					13.36		2	22I	3,275
					14.17	US0015 EMMITSBURG PIKE			

* A,B = UNIMPROVED; C = GRADED & DRAINED; D,E = SOIL, GRAVEL, STONE; F,G = LOW TYPE BITUMINUS; H,I = HIGH TYPE BITUMINUS;
J = CONCRETE; K = BRICK; L = BLOCK

STATE HIGHWAY LOCATION REFERENCE

ROUTE NUMBER.....MD 383
 INVENTORY DIRECTION....NORTH
 NAME: BROAD RUN JEFFERSON RD

COUNTY-FREDERICK
 SHA DISTRICT.....7
 DATE.....12/31/87

SYSTEM		FUNC CLASS	HWY TYPE	ACCESS CTL	MILEPOINT	MILEPOINT DESCRIPTION	MARKED LANES	SURFACE WIDTH/TYP*	AADT
STATE	FEDERAL								
SECONDARY	R NFA	R 8	UNDIVID	NONE	.00	MJD180 JEFFERSON PIKE	2	20I	1,100
					1.52	STRUC #1DD87 CATOCTIN CREEK			
		9			2.36				500
					4.15				
					5.48	MJDD17 BURKITTSVILLE MIDDLETOWN RD			

ROUTE NUMBER.....MD 464
 INVENTORY DIRECTION....EAST
 NAME: SOUDER RD

SECONDARY	U FAS 1080	R 7	UNDIVID	NONE	.00	MJDD17 BURKITTSVILLE MIDDLETOWN RD	2	24I	6,475
					.00	MJDD79 PETERSVILLE RD			
					.07		2	20I	
					.73		2	28I	
					.80		2	20I	
					1.33	OUT CORP LMTS BRUNSWICK			
					2.16	STRUC #1DD9D L CATOCTIN CREEK			2,400
					2.77				
NAME: OLIVE SCHOOL RD					2.77				
					3.16	STRUC #1DD91 CATOCTIN CREEK			2,100
					4.73				
	NFA	8			7.96	JSDD15 CATOCTIN MT HWY	2	24I	
					8.08	CDD294 BALLENGER CREEK PKWY			

ROUTE NUMBER.....MD 478
 INVENTORY DIRECTION....EAST
 NAME: BRUNSWICK ST

SECONDARY	R FAS 1082	R 7	UNDIVID	NONE	.00	MJD180 JEFFERSON PIKE	2	24I	2,999
					.23	STRUC #1DD88 POTOMAC RIVER			
	U				1.47	IN CORP LMTS BRUNSWICK			
					1.78	STRUC #1DD89 POTOMAC RIVER			
					1.82		2	28I	
					1.88	MJD200 FLORIDA AVE			

ROUTE NUMBER.....MD 491
 INVENTORY DIRECTION....NORTH
 NAME: RAVEN ROCK RD

SECONDARY	R FAS 1061	R 7	UNDIVID	NONE	.00	CDD011 WASHINGTON CO/L	2	20I	2,525
					.24	WISE RD			
					1.73	WASHINGTON CO/L			

* A,8 = UNIMPROVED; C = GRADED & DRAINED; D,E = SOIL, GRAVEL, STONE; F,G = LOW TYPE BITUMINUS; H,I = HIGH TYPE BITUMINUS;
 J = CONCRETE; K = BRICK; L = BLOCK

STATE HIGHWAY ADMINISTRATION OF MARYLAND
OFFICE OF PLANNING AND PRELIMINARY ENGINEERING
BUREAU OF HIGHWAY STATISTICS

STATE HIGHWAY LOCATION REFERENCE

ROUTE NUMBER.....MD 550
INVENTORY DIRECTION....NORTH
NAME: WOODSBORO RD

COUNTY-FREDERICK
SHA DISTRICT.....7
DATE.....12/31/87

SYSTEM	FUNC	HWY	ACCESS	MILEPOINT	MILEPOINT DESCRIPTION	MARKED LANS	SURFACE WIOTH/TYPE*	AADT	
....STATE....	..FEDERAL...	CLASS	CTL						
SECONDARY	R	FAS 1063	R 7	UNOIVED	NONE				
				.00	MJ0026				
				1.39		LIBERTY RD	2	24I	1,600
				4.14		STRUC #10096 CABBAGE RUN			
				4.27					2,625
				4.76		STRUC #10095 ISRAEL CREEK			
NAME: LIBERTY RD				4.87		STRUC #10094 ISRAEL CREEK			
U				5.03					
				5.20	MJ0194	IN CORP LMTS WOODSBORO			
NAME: WOODSBORO RD				5.48	MJ0194	MAIN ST (AHEAD)			
				5.48		MAIN ST (BACK)	2	20I	2,700
R				5.66					
				5.74		R/R #MM10 535 D12 Y			
				6.52		OUT CORP LMTS WOODSBORO			
				8.17			2	24I	
				8.82		STRUC #10093 MONOCACY RIVER			
				9.27			2	21H	
	NFA			11.60			2	22I	
			3	12.58					1,650
				12.74			2	20I	
U				12.82			2	22I	
				12.85	MJ0077	IN CORP LMTS THURMONT			
NAME: CHURCH ST		FAS 1063	7	13.84	MJ0077	ROCKY RIDGE RD (AHEAD)			
				13.84		ROCKY RIDGE RD (BACK)	2	26I	7,975
NAME: SABILLASVILLE RD				14.02					
				14.20	MJ0806R	EMMITSBURG RD	2	32I	
				14.54			2	24I	
				14.64					6,150
				14.65	J5001S	EMMITSBURG PIKE			
				14.65		STRUC #10169			
				14.76			2	30I	
R				14.82			2	20I	
				14.95		OUT CORP LMTS THURMONT			
				15.34			2	22I	
				15.49		STRUC #10061 OWENS CREEK			
				19.84			2	20I	
				19.92		STRUC #10171 MIDDLE CREEK			
				20.94					1,900
				21.15		STRUC #10060 FRIENDS CREEK			
				22.27					3,500
				22.35		WASHINGTON CO/L			

* A,B = UNIMPROVED; C = GRADED & DRAINED; D,E = SOIL, GRAVEL, STONE; F,G = LOW TYPE BITUMINUS; H,I = HIGH TYPE BITUMINUS;
J = CONCRETE; K = BRICK; L = BLOCK

STATE HIGHWAY ADMINISTRATION OF MARYLAND
 OFFICE OF PLANNING AND PRELIMINARY ENGINEERING
 BUREAU OF HIGHWAY STATISTICS

STATE HIGHWAY LOCATION REFERENCE

ROUTE NUMBER.....MD 806A
 INVENTORY DIRECTION....NORTH
 NAME: CATOCTIN FURNACE RD

COUNTY-FREDERICK
 SHA DISTRICT.....7
 DATE.....12/31/87

.....STATE.....	SYSTEM ..FEDERAL...	FUNC CLASS	HWY TYPE	ACCESS CTL	MILEPOINT	MILEPOINT DESCRIPTION	MARKED LANES	SURFACE WIDTH/TYPE*	AADT
SECONDARY	R NFA	R	9	UNDIVIDED NONE	.00	US0015 EMMITSBURG PIKE	2	24I	95J
					.85	STRUC #10007 LITTLE HOUSE CREEK			
					2.34	US0015G US 15 SPUR			
					2.75	STRUC #10006 HIGH RUN			
					3.03	MJ0183 FREDERICK RD (AHEAD)			

ROUTE NUMBER.....MD 806H
 INVENTORY DIRECTION....NORTH
 NAME: OLD US 15

SECONDARY	R NFA	R	8	UNDIVIDED NONE	.00	JS0015BU EMMITSBURG PIKE (BACK)	2	24I	1,275
			9		.00	JS0015 EMMITSBURG PIKE			
					.02		2	20I	
					.54	PENNSYLVANIA ST/L			

ROUTE NUMBER.....MD 806I
 INVENTORY DIRECTION....NORTH
 NAME: OLD US 15

SECONDARY	R NFA	R	9	UNDIVIDED NONE	.00	JS0015 EMMITSBURG PIKE	2	18H	199
					.21		2	36H	
					.30	CO0182 WILLOW BROOK RD			

ROUTE NUMBER.....MD 806J
 INVENTORY DIRECTION....NORTH
 NAME: OLD US 15

SECONDARY	R NFA	R	9	UNDIVIDED NONE	.00	ROAD END	2	214	99
					.10	US0015A BIGGS FORD RD			
					.20	ROAD END			

ROUTE NUMBER.....MD 806K
 INVENTORY DIRECTION....NORTH
 NAME: OLD US 15

SECONDARY	R NFA	R	9	UNDIVIDED NONE	.00	CO0721 SUNDAYS LA	2	20H	99
					.15		2	12G	
					.22	ROAD END			

* A, S = UNIMPROVED; C = GRADED & DRAINED; D, E = SOIL, GRAVEL, STONE; F, G = LOW TYPE BITUMINUS; H, I = HIGH TYPE BITUMINUS;
 J = CONCRETE; K = BRICK; L = BLOCK

STATE HIGHWAY ADMINISTRATION OF MARYLAND
 OFFICE OF PLANNING AND PRELIMINARY ENGINEERING
 BUREAU OF HIGHWAY STATISTICS

STATE HIGHWAY LOCATION REFERENCE

ROUTE NUMBER.....MD 806L
 INVENTORY DIRECTION....NORTH
 NAME: OLD US 15

COUNTY-FREDERICK
 SHA DISTRICT.....7
 DATE.....12/31/87

STATE	SYSTEM	FEDERAL	FUNC CLASS	HWY TYPE	ACCESS CTL	MILEPOINT	MILEPOINT	DESCRIPTION	MARKED LANES	SURFACE WIDTH/TYP*	AADT		
	SECONDARY	R	NFA	R	9	UNDIVIDED	NONE	.00 1.11	CJ0291	ROAD END BASFORD RD	2	18F	
ROUTE NUMBER.....MD 806N INVENTORY DIRECTION....NORTH NAME: OLD US 15													
	SECONDARY	R	NFA	R	9	UNDIVIDED	NONE	.00 .56	CJ0180	HAYWARD RD CUL DE SAC	2	20I	
ROUTE NUMBER.....MD 806O INVENTORY DIRECTION....EAST NAME: MD 806G SPUR													
	SECONDARY	R	NFA	R	9	UNDIVIDED	NONE	.00 .04	CJ0073	LOHR RD ROAD END	2	20I	
ROUTE NUMBER.....MD 806R INVENTORY DIRECTION....NORTH NAME: EMMITSBURG RD													
	SECONDARY	U R	NFA	R	9	UNDIVIDED	NONE	.00 .51 .51 .97 1.02	MJ0550 CJ0585	SABILLASVILLE RD OUT CORP LMTS THURMONT STRUC #10173 OWENS CREEK RODDY CREEK RD	2	22I	850
ROUTE NUMBER.....MD 814 INVENTORY DIRECTION....NORTH NAME: OLD MD 550													
	SECONDARY	R	NFA	R	9	UNDIVIDED	NONE	.00 .25 .42	CJ1151	ROAD END PENNTERRA MANOR LA ROAD END	2	16H	99
ROUTE NUMBER.....MD 850D INVENTORY DIRECTION....EAST NAME: OLD MD 26													
	SECONDARY	R	NFA	R	9	UNDIVIDED	NONE	.00 .11		ROAD END CARROLL CO/L	2	18J	99

* A,B = UNIMPROVED; C = GRADED & DRAINED; D,E = SOIL, GRAVEL, STONE; F,G = LOW TYPE BITUMINUS; H,I = HIGH TYPE BITUMINUS;
 J = CONCRETE; K = BRICK; L = BLOCK

STATE HIGHWAY ADMINISTRATION OF MARYLAND
 OFFICE OF PLANNING AND PRELIMINARY ENGINEERING
 BUREAU OF HIGHWAY STATISTICS

STATE HIGHWAY LOCATION REFERENCE

ROUTE NUMBER.....MD 850K
 INVENTORY DIRECTION....EAST
 NAME: OLD MD 26

COUNTY-FREDERICK
 SHA DISTRICT.....7
 DATE.....12/31/87

....STATE....	SYSTEM	FEDERAL...	FUNC CLASS	HWY TYPE	ACCESS CTL	MILEPOINT	MILEPOINT	DESCRIPTION	MARKED LANES	SURFACE WIDTH/TYPE*	AADT
SECONDARY	R	FAU	7803 U 14	UNDIVIDED	NONE	.00	MJ00355	URBANA PIKE	2	32I	5,599
						.06			2	24I	
				DIVIDED		.22			2	30I	
						.31	MJ0026	LIBERTY RD			

ROUTE NUMBER.....MD 870F
 INVENTORY DIRECTION....EAST
 NAME: BOWMANS FARM RD

SECONDARY	U	NFA	U 19	UNDIVIDED	NONE	.00		RAMP 3 FR IS 70	2	24I	
	R					.30		OUT CORP LMTS FREDERICK			
						.60		ROAD END			

ROUTE NUMBER.....MD 871A
 INVENTORY DIRECTION....NORTH
 NAME: OLD MD 17

SECONDARY	U	NFA	R 9	UNDIVIDED	NONE	.00		ROAD END	2	16F	99
						.16			2	21F	
						.21	MJ0017	CHARLES ST			

ROUTE NUMBER.....MD 871F
 INVENTORY DIRECTION....NORTH
 NAME: OLD MD 17

SECONDARY	R	NFA	R 9	UNDIVIDED	NONE	.00		ROAD END	2	16F	99
						.03			2	8F	
						.05	MJ0183	JEFFERSON PIKE	2	18F	
						.11			2	16F	
						.16		ROAD END			

ROUTE NUMBER.....MD 871G
 INVENTORY DIRECTION....NORTH
 NAME: ROSEMONT DR

SECONDARY	U	NFA	R 9	UNDIVIDED	NONE	.00	MJ0079	PETERSVILLE RD	2	20I	299
	R					.42		OUT CORP LMTS ROSEMONT			
						.94	MJ0017	HORSEY DISTILLERY RD			

* A,B = UNIMPROVED; C = GRADED & DRAINED; D,E = SOIL, GRAVEL, STONE; F,G = LOW TYPE BITUMINUS; H,I = HIGH TYPE BITUMINUS;
 J = CONCRETE; K = BRICK; L = BLOCK

STATE HIGHWAY ADMINISTRATION OF MARYLAND
 OFFICE OF PLANNING AND PRELIMINARY ENGINEERING
 BUREAU OF HIGHWAY STATISTICS

STATE HIGHWAY LOCATION REFERENCE

ROUTE NUMBER.....MD 872
 INVENTORY DIRECTION....WEST
 NAME: SERVICE RD

COUNTY-FREDERICK
 SHA DISTRICT.....7
 DATE.....12/31/87

SYSTEM	FUNC	HWY	ACCESS	MILEPOINT	MILEPOINT DESCRIPTION	MARKED LANES	SURFACE WIDTH/TYPE*	AADT	
....STATE....	..FEDERAL...	CLASS	TYPE	CTL					
SECONDARY	R	NFA	R	9	UNDIVIDED NONE	.00 .33	MDD180 JEFFERSON PIKE ROAD END	2 12F	

ROUTE NUMBER.....MD 873
 INVENTORY DIRECTION....NORTH
 NAME: SERVICE RD

SECONDARY	R	NFA	R	9	UNDIVIDED NONE	.00 .08 .37	USDD15BU N SETON AVE ROAD END	2 2 2DF 16F	
-----------	---	-----	---	---	----------------	-------------------	-------------------------------	----------------------	--

ROUTE NUMBER.....MD 874
 INVENTORY DIRECTION....NORTH
 NAME: DRUMMINE RD

SECONDARY	R	NFA	R	9	UNDIVIDED NONE	.00 .49 .56	MDD075 GREEN VALLEY RD MDD075 GREEN VALLEY RD	2 15J	99
-----------	---	-----	---	---	----------------	-------------------	--	----------	----

ROUTE NUMBER.....MD 874B
 INVENTORY DIRECTION....NORTH
 NAME: OLD MD 75

SECONDARY	R	NFA	R	9	UNDIVIDED NONE	.00 .06 .08	MDD075 ROAD END MDD075 GREEN VALLEY RD	2 2 16H 12E	99
-----------	---	-----	---	---	----------------	-------------------	---	----------------------	----

ROUTE NUMBER.....MD 874C
 INVENTORY DIRECTION....NORTH
 NAME: OLD NEW LONDON RD

SECONDARY	R	NFA	R	9	UNDIVIDED NONE	.00 .04 1.39 1.53 1.56	MDD075 GREEN VALLEY RD MDD874E NO NAME STRUC #1DD43 BENS BRANCH MDD075 GREEN VALLEY RD	2 2 2 2 2DI 18H 24J 20I	299
-----------	---	-----	---	---	----------------	------------------------------------	---	--	-----

ROUTE NUMBER.....MD 874D
 INVENTORY DIRECTION....NORTH
 NAME: PROSPECT ST

SECONDARY	U	NFA	R	9	UNDIVIDED NONE	.00	MDD144FB MAIN ST	2	20I
-----------	---	-----	---	---	----------------	-----	------------------	---	-----

* A,B = UNIMPROVED; C = GRADED & DRAINED; D,E = SOIL, GRAVEL, STONE; F,G = LOW TYPE BITUMINUS; H,I = HIGH TYPE BITUMINUS;
 J = CONCRETE; K = BRICK; L = BLOCK

STATE HIGHWAY LOCATION REFERENCE

ROUTE NUMBER.....MD 874D CONTINUED
 INVENTORY DIRECTION....NORTH
 NAME: PROSPECT ST

COUNTY-FREDERICK
 SHA DISTRICT.....7
 DATE.....12/31/87

STATE	SYSTEM	FEDERAL	FUNC CLASS	HWY TYPE	ACCESS CTL	MILEPOINT	MILEPOINT	DESCRIPTION	MARKED LANES	SURFACE WIDTH/TYPE*	AADT
	R	NFA	R 9	UNDIVIDED	NONE	.09		OUT CORP LMTS NEW MARKET	2	20I	
						.65			2	24I	
						.79	MJDD75	GREEN VALLEY RD			

ROUTE NUMBER.....MD 874E
 INVENTORY DIRECTION....NORTH
 NAME: NO NAME

	R	NFA	R 9	UNDIVIDED	NONE	.00		ROAD END	2	16H	
						.16	MJDD874C	OLD NEW LONDON RD			

ROUTE NUMBER.....MD 877B
 INVENTORY DIRECTION....EAST
 NAME: FRONTAGE RD

	R	NFA	R 9	UNDIVIDED	NONE	.00	MJDD75	GREEN VALLEY RD	2	24I	
						.60		ROAD END			

ROUTE NUMBER.....MD 88D
 INVENTORY DIRECTION....EAST
 NAME: MICHAELS MILL RD

	R	NFA	R 9	UNDIVIDED	NONE	.00	MJDD85	BUCKEYSTOWN PIKE	2	18H	599
						1.01			2	22I	
						1.16	MJDD8J	FINGERBOARD RD			

ROUTE NUMBER.....MD 904F
 INVENTORY DIRECTION....EAST
 NAME: OLD MD 97

	U	NFA	R 9	DIVIDED	NONE	.00	MJDD140	TANEYTOWN PIKE	4	37I	199
				UNDIVIDED		.03	MJDD904I	EMMIT GARDENS RD	2	35I	
						.06			2	56I	
				DIVIDED		.13			4	60I	
						.16			2	40I	
						.19	MJDD904H	OLD MD 97 (AHEAD)			
						.19	MJDD15	EMMITSBURG PIKE			

* A, S = UNIMPROVED; C = GRADED & DRAINED; D, E = SOIL, GRAVEL, STONE; F, G = LOW TYPE BITUMINUS; H, I = HIGH TYPE BITUMINUS;
 J = CONCRETE; K = BRICK; L = BLOCK

STATE HIGHWAY ADMINISTRATION OF MARYLAND
OFFICE OF PLANNING AND PRELIMINARY ENGINEERING
BUREAU OF HIGHWAY STATISTICS

STATE HIGHWAY LOCATION REFERENCE

ROUTE NUMBER.....MD 9D4G
INVENTORY DIRECTION....EAST
NAME: OLD MD 97

COUNTY-FREDERICK
SHA DISTRICT.....7
DATE.....12/31/87

SYSTEM	FUNC CLASS	HWY TYPE	ACCESS CTL	MILEPOINT	MILEPOINT DESCRIPTION	MARKED LANES	SURFACE WIDTH/TYPE*	AADT
SECONDARY R NFA	R 9	UNDIVIDED	NONE	.00	ROAD END	2	14I	
				.03		2	20I	
				.11	MDD14D TANEYTOWN PIKE			

ROUTE NUMBER.....MD 9D4H
INVENTORY DIRECTION....EAST
NAME: HARNEY RD

SECONDARY U NFA	R 9	DIVIDED	NONE	.00	MDD904F OLD MD 97 (BACK)	2	30I	199
		UNDIVIDED		.03	USD015 EMMITSBURG PIKE	2	36I	
				.07				
R				.16	OUT CORP LMTS EMMITSBURG			
				.21	MDD14J TANEYTOWN PIKE			

ROUTE NUMBER.....MD 9D4I
INVENTORY DIRECTION....EAST
NAME: EMMIT GARDENS RD

SECONDARY R NFA	R 9	UNDIVIDED	NONE	.00	ROAD END	2	20I	
				.04	MDD904F OLD MD 97			

ROUTE NUMBER.....MD 914A
INVENTORY DIRECTION....EAST
NAME: ADVENTIST DR

SECONDARY U NFA	U 19	DIVIDED	NONE	.00	MJ0300 NEW DESIGN RD	2	32I	299
		UNDIVIDED		.04		2	20I	
				.50	MDD355 URBANA PIKE			

ROUTE NUMBER.....MD 994
INVENTORY DIRECTION....NORTH
NAME: NO NAME

SECONDARY R NFA	R 8	UNDIVIDED	NONE	.00	MDD194 WOODSBORO PIKE	2	24I	2,299
U				.21	IN CORP LMTS WALKERSVILLE			
				.44	MDD994A NICODEMUS RD			
				.54		2	30I	
				.78		2	31I	
				.89		2	48I	
				1.00		2	24I	
				1.07	MDD194 WOODSBORO PIKE			

* A,B = UNIMPROVED; C = GRADED & DRAINED; D,E = SOIL, GRAVEL, STONE; F,G = LOW TYPE BITUMINUS; H,I = HIGH TYPE BITUMINUS;
J = CONCRETE; K = BRICK; L = BLOCK

STATE HIGHWAY LOCATION REFERENCE

ROUTE NUMBER.....MD 994A
 INVENTORY DIRECTION....EAST
 NAME: NICODEMUS RD


COUNTY-FREDERICK
 SHA DISTRICT.....7
 DATE.....12/31/87

....STATE....	SYSTEM	FEDERAL...	FUNC CLASS	HWY TYPE	ACCESS CTL	MILEPOINT	MILEPOINT	DESCRIPTION	MARKED LANES	SURFACE WIDTH/TYP*	AADT
SECONDARY	U	NFA	R 9	UNDIVIDED	NONE	.00	4J0994	NO NAME	2	24I	599
						.11	4J0194	WOODSBORO PIKE			

ROUTE NUMBER.....MD 994B
 INVENTORY DIRECTION....NORTH
 NAME: CRUM RD

SECONDARY	U	NFA	R 9	UNDIVIDED	NONE	.00	4J0025	CRUM RD (BACK)	2	24I	1,599
						.13	4J0194	WOODSBORO RD			
						.19	4J0025	CRUM RD (AHEAD)			

* A,B = UNIMPROVED; C = GRADED & DRAINED; D,E = SOIL, GRAVEL, STONE; F,G = LOW TYPE BITUMINUS; H,I = HIGH TYPE BITUMINUS;
 J = CONCRETE; K = BRICK; L = BLOCK



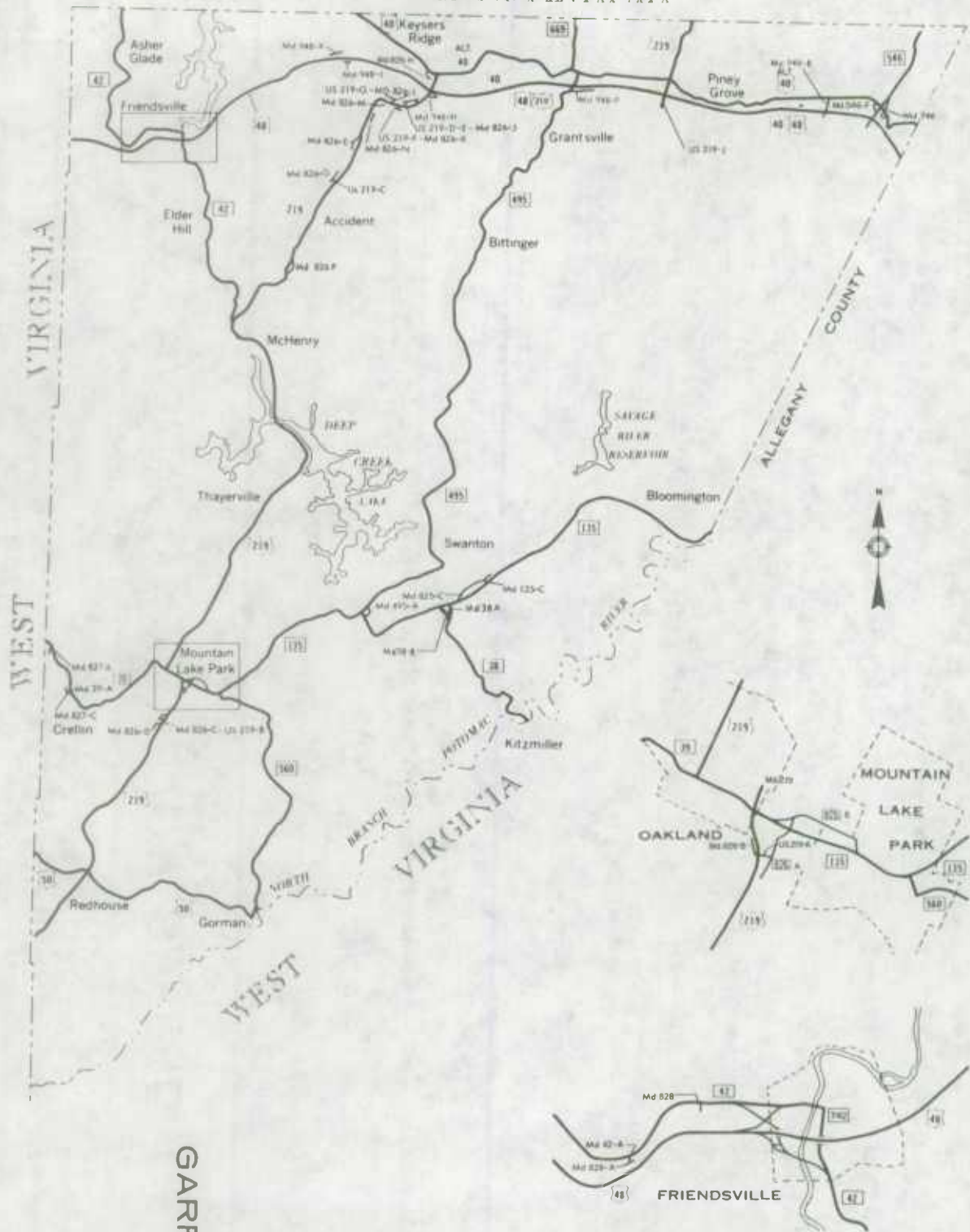
1988

HIGHWAY LOCATION REFERENCE

**GARRETT
COUNTY**

G

PENNSYLVANIA



GARRETT COUNTY

STATE HIGHWAY LOCATION REFERENCE

ROUTE NUMBER.....MD 38
 INVENTORY DIRECTION....NORTH
 NAME: KITZMILLER RD

COUNTY-GARRETT
 SHA DISTRICT.....6
 DATE.....12/31/87

SYSTEM	FUNC	HWY	ACCESS	MILEPOINT	MILEPOINT DESCRIPTION	MARKED	SURFACE	AADT				
STATE	FEDERAL	CLASS	CTL			LANES	WIDTH/TYPE*					
SECONDARY	R	FAS	1DD7	R	7	UNDIVIDED	NONE	.00	W VIRGINIA ST/L	2	36I	1,450
								.03	STRUC #11DD1 POTOMAC RIVER			
	U							.06	IN CORP LMTS KITZMILLER			
								.11		2	26I	
								.29		2	20I	
								.38		2	22I	
	R							.55	OUT CORP LMTS KITZMILLER			
								3.08				1,125
								5.46		2	26I	
								5.55	MD 38 SPUR			
								5.68	MD 38 SPUR			
								5.69	OAKLAND WESTERNPORT RD			

ROUTE NUMBER.....MD 38A
 INVENTORY DIRECTION....NORTH
 NAME: MD 38 SPUR

SECONDARY	R	NFA		R	9	UNDIVIDED	NONE	.00	KITZMILLER RD	2	26I	
								.01	OAKLAND WESTERNPORT RD			

ROUTE NUMBER.....MD 38B
 INVENTORY DIRECTION....SOUTH
 NAME: MD 38 SPUR

SECONDARY	R	NFA		R	9	UNDIVIDED	NONE	.00	OAKLAND WESTERNPORT RD	2	18I	
								.19	KITZMILLER RD			

ROUTE NUMBER.....MD 39
 INVENTORY DIRECTION....EAST
 NAME: HUTTON OAKLAND RD

SECONDARY	R	FAS	1DD4	R	7	UNDIVIDED	NONE	.00	W VIRGINIA ST/L	2	24I	2,875
								.45	OLD MD 39			
								1.99	MD 39 SPUR			
								2.32		2	22I	
								2.34	STRUC #11DD2 YOUGHIOGHENY RIVER			
								4.9D				3,700
	U							5.65	IN CORP LMTS OAKLAND			
NAME: OAK ST								5.65				
								6.00	STRUC #11DD3 L YOUGHIOGHENY RIVER			
								6.04		2	28I	
								6.08		2	38I	

* A,B = UNIMPROVED; C = GRADED & DRAINED; D,E = SOIL, GRAVEL, STONE; F,G = LOW TYPE BITUMINUS; H,I = HIGH TYPE BITUMINUS;
 J = CONCRETE; K = BRICK; L = BLOCK

STATE HIGHWAY ADMINISTRATION OF MARYLAND
OFFICE OF PLANNING AND PRELIMINARY ENGINEERING
BUREAU OF HIGHWAY STATISTICS

PAGE..... 2

STATE HIGHWAY LOCATION REFERENCE

ROUTE NUMBER.....MD 39 CONTINUED
INVENTORY DIRECTION.....EAST
NAME: OAK ST

COUNTY-GARRETT
SHA DISTRICT.....6
DATE.....12/31/87

SYSTEM	FUNC	HWY	ACCESS	MILEPOINT	MILEPOINT DESCRIPTION	MARKED LANES	SURFACE WIDTH/TYPE*	AADT
....STATE....	..FEDERAL...	CLASS	TYPE	CTL				
SECONDARY	U	FAS	1004	R	7	UNDIVIDED	NONE	
					6.12			
					5.14		STRUC #I1004	
					5.14		R/R #CSX I44 850 N	
					6.16			
					6.17			
					6.20	JS0219	THIRD ST/OAK ST	

ROUTE NUMBER.....MD 39A
INVENTORY DIRECTION.....NORTH
NAME: MD 39 SPUR

SECONDARY	R	NFA		R	9	UNDIVIDED	NONE	
					.00	MJ0827C	OLD MD 39	
					.01	MJ0039	HUTTON OAKLAND RD	

ROUTE NUMBER.....US 40
INVENTORY DIRECTION.....EAST
NAME: NATIONAL PIKE

PRIMARY	R	FAP	102	R	2	UNDIVIDED	NONE	
					.00		PENNSYLVANIA ST/L	
					.05			
					.36			
					.80			
					1.46			
					1.62			
					2.24			
					2.42			
					3.26	MJ0825H	OLD US 219	
					3.42	US004JAL	NATIONAL PIKE	
					3.44			
					3.77	US0048	NATIONAL FREEWAY (AHEAD)	
					3.77	USD219	ELKINS OAKLAND RD	
					3.77		STRUC #11049	
					21.92		ALLEGANY CO/L	

NAME: NATIONAL FREEWAY

ROUTE NUMBER.....US 40DAL
INVENTORY DIRECTION.....EAST
NAME: NATIONAL PIKE

SECONDARY	R	FAS	1016	R	7	UNDIVIDED	NONE	
					.00	US004D	NATIONAL PIKE	
					4.65		STRUC #11006 BIG SHADE RUN	
					5.20		IN CORP LMTS GRANTSVILLE	
					5.20			

U
NAME: MAIN ST

* A,B = UNIMPROVED; C = GRADED & DRAINED; D,E = SOIL, GRAVEL, STONE; F,G = LOW TYPE BITUMINUS; H,I = HIGH TYPE BITUMINUS;
J = CONCRETE; K = BRICK; L = BLOCK

STATE HIGHWAY LOCATION REFERENCE

ROUTE NUMBER.....US 48 CONTINUED
 INVENTORY DIRECTION....EAST
 NAME: NATIONAL FREEWAY

COUNTY-GARRETT
 SHA DISTRICT.....6
 DATE.....12/31/87

SYSTEM		FUNC	HWY	ACCESS	MILEPOINT	MILEPOINT DESCRIPTION	MARKED LANES	SURFACE WIDTH/TYPE*	AADT	
STATE	FEDERAL	CLASS	TYPE	CTL						
PRIMARY	R	FAP	100	R	2	DIVIDED	FJLL			
					10.70	C00042	PIGS EAR RD	5	60I	8,950
					10.70		STRUC #11047			
					11.10			6	72I	
					11.44			5	60I	
					12.05			4	48I	
					12.21			5	60I	
					13.40			6	72I	
					14.00	US0040	NATIONAL PIKE			11,225
					14.00	US0219	ELKINS OAKLAND RD			
					14.00		STRUC #11049			
					14.61			5	60I	
					14.85			4	48I	
					15.20			5	60I	
					15.84			6	72I	
					15.07			5	60I	
					17.10	C00182	AMISH RD			
					17.10		STRUC #11052			
					18.38			4	48I	
					18.82	C00187	SHADE HOLLOW RD			
					18.82		STRUC #11050			
					18.91			6	72I	
					19.45	400495	BITTENDER RD			
					19.45		STRUC #11019			
					19.48			5	60I	12,400
					20.44			4	48I	
					20.53		STRUC #11053 CASSELMAN RIVER			
					20.62			5	60I	
					21.67	C00218	FOSTERS INN RD			
					21.67		STRUC #11032			
					22.55	US0219J	CHESTNUT RIDGE RD			
					22.55		STRUC #11055			
					22.75			4	48I	
					22.91			6	72I	
					24.20			5	60I	
					24.27	C00214	LOWER NEW GERMANY RD			
					24.27		STRUC #11041			
					25.20			4	48I	
					25.54			5	60I	
					26.14			6	72I	
					26.27	C00208	GREEN LANTERN RD			
					26.27		STRUC #11044			
					26.67			4	48I	

* A,B = UNIMPROVED; C = GRADED & DRAINED; D,E = SOIL, GRAVEL, STONE; F,G = LOW TYPE BITUMINUS; H,I = HIGH TYPE BITUMINUS;
 J = CONCRETE; K = BRICK; L = BLOCK

STATE HIGHWAY ADMINISTRATION OF MARYLAND
OFFICE OF PLANNING AND PRELIMINARY ENGINEERING
BUREAU OF HIGHWAY STATISTICS

STATE HIGHWAY LOCATION REFERENCE

ROUTE NUMBER.....US 48 CONTINUED
INVENTORY DIRECTION....EAST
NAME: NATIONAL FREEWAY

COUNTY-GARRETT
SHA DISTRICT.....6
DATE.....12/31/87

SYSTEM	SYSTEM		FUNC CLASS	HWY TYPE	ACCESS CTL	MILEPOINT	MILEPOINT DESCRIPTION	MARKED LANES	SURFACE WIDTH/TYPE*	AAOT
	STATE	FEDERAL								
PRIMARY	R	FAP	100 R 2	DIVIDED	FULL	27.46		5	60I	12,400
						28.07		6	72I	
						28.28	MJ0948B OLD FROSTBURG RD			
						28.29	STRUC #11043			
						28.44		5	60I	
						28.79		4	48I	
						30.14	MJ0546 FINZEL RD			
						30.14	STRUC #11012			
						30.50		5	60I	
						30.79		6	72I	
						31.07		5	60I	
						32.15	ALLEGANY CO/L			

ROUTE NUMBER.....US 50
INVENTORY DIRECTION....EAST
NAME: GEORGE WASH HWY

SECONDARY	R	FAP	204 R 6	UNDIVIDED	NONE	.00		2	20I	900
						2.07	US0219 W VIRGINIA ST/L			
						2.08	ELKINS OAKLAND RD			
						4.51				1,900
						8.98		2	28I	900
						9.05	MJ0560 LOCH LYNN GORMAN RD			
						9.06	R/R #CSX 832 571 S			
						9.08	STRUC #11013 POTOMAC RIVER			
						9.12	W VIRGINIA ST/L			

ROUTE NUMBER.....MD 135
INVENTORY DIRECTION....EAST
NAME: OAKLAND WESTERNPORT RD

SECONDARY	U	FAP	206 R 6	UNDIVIDED	PART	.00	US0219 ELKINS OAKLAND RD	2	24I	9,025
						.00	MJ0219 NINTH ST			
	R					.09	OUT CORP LMTS OAKLAND			
						.10	MJ0825B OLD SEC MD 135			
				DIVIDED		.20		3	31I	
						.35	MJ0826A OLD SEC US 219			
	U					.41	IN CORP LMTS MT LAKE PARK	2	31I	
				UNDIVIDED		.49		2	24I	
						.95	MJ0825B G ST			9,000
					NONE	1.34	STRUC #11014 L YOUGHIOGHENY RIVER			
						1.46	MJ0560 LOCH LYNN GORMAN RD			4,500

* A,B = UNIMPROVED; C = GRADED & DRAINED; D,E = SOIL, GRAVEL, STONE; F,G = LOW TYPE BITUMINUS; H,I = HIGH TYPE BITUMINUS;
J = CONCRETE; K = BRICK; L = BLOCK

STATE HIGHWAY LOCATION REFERENCE

ROUTE NUMBER.....US 40AL CONTINUED
INVENTORY DIRECTION....EAST
NAME: MAIN ST

COUNTY-SARRETT
SHA DISTRICT.....6
DATE.....12/31/87

STATE	SYSTEM	FEDERAL	CLASS	FUNC	HWY	ACCESS	MILEPOINT	MILEPOINT	DESCRIPTION	MARKED LANES	SURFACE WIDTH/TYPE*	AADT
SECONDARY	U	FAS	1016	R	7	UNDIVIDED NONE	5.27	4J0669	SPRING RD	2	32I	3,225
							5.46			2	31I	
							5.56	4J0495	BITTENDER RD	2	38I	3,350
							5.59			2	33I	
							5.71			2	41I	
							5.81			2	30I	
							5.95			2	26I	
							6.03			2	24I	
							6.06		OUT CORP LMTS GRANTSVILLE			
							6.06					
							6.38		STRUC #11007 CASSELMAN RIVER			
							8.68	US0219	SALISBURY RD/CHESTNUT RIDGE RD			1,975
							10.34					1,525
							15.76	4J0546F	ACCESS RD			
							15.98			3	36I	
							16.17	4J0546	FINZEL RD			2,275
							16.17		STRUC #11005			
							16.36	4J0946	FINZEL RD			
							16.36		STRUC #11026			
							16.43	4J0946	FINZEL RD			
							16.50		STRUC #11008 SAVAGE RIVER			
							16.53			2	24I	
							17.01			3	36I	
							17.14			2	24I	
							18.13		ALLEGANY CO/L			

ROUTE NUMBER.....MD 42
INVENTORY DIRECTION....NORTH
NAME: MATTINGLEY HILL RD

SECONDARY	R	FAP	205	R	6	UNDIVIDED NONE	.00	US0219	KEYSERS RIDGE RD	2	39J	1,500
							.02			2	24I	
							5.27			2	20I	
	U						6.94		IN CORP LMTS FRIENDSVILLE			
							7.14			2	36I	1,600
							7.25	4J0742	OLD MD 42			
							7.36		STRUC #11054 YOUGHIOGHENY RIVER			
							7.41			2	24I	
		FAS	10D1		7		7.65	JS0048	NATIONAL FREEWAY			1,000
							7.65		STRUC #11039			
							7.71		OUT CORP LMTS FRIENDSVILLE			
							7.81	4J0742	OLD MD 42			

* A,B = UNIMPROVED; C = GRADED & DRAINED; D,E = SOIL, GRAVEL, STONE; F,G = LOW TYPE BITUMINUS; H,I = HIGH TYPE BITUMINUS;
J = CONCRETE; K = BRICK; L = BLOCK

STATE HIGHWAY ADMINISTRATION OF MARYLAND
OFFICE OF PLANNING AND PRELIMINARY ENGINEERING
BUREAU OF HIGHWAY STATISTICS

STATE HIGHWAY LOCATION REFERENCE

ROUTE NUMBER.....MO 42 CONTINUED
INVENTORY DIRECTION....NORTH
NAME: MATTINGLEY HILL RD

COUNTY-GARRETT
SHA DISTRICT.....6
DATE.....12/31/87

STATE	SYSTEM	FEDERAL	CLASS	FUNC	HWY	ACCESS	MILEPOINT	MILEPOINT DESCRIPTION	MARKED LANES	SURFACE WIDTH/TYPE*	AAOT
SECONDARY	R	FAS	1001	R	7	UNDIVIDED NONE	8.24		2	23I	1,000
							8.37	MJD828 HUTTON OAKLAND RD			
							9.16	MJD042A MD 42 SPUR			
							9.31		2	20I	
							9.45		2	22I	
							10.17	STRUC #11010 BUFFALO RUN			
							13.58	STRUC #11009 BUFFALO RUN			
							15.01	PENNSYLVANIA ST/L			

ROUTE NUMBER.....MO 42A
INVENTORY DIRECTION....EAST
NAME: MD 42 SPUR

SECONDARY	R	NFA		R	9	UNDIVIDED NONE	.00	MJD828A OLD MD 828	2	20I	
							.02	MJD042 MATTINGLEY HILL RD			

ROUTE NUMBER.....US 48
INVENTORY DIRECTION....EAST
NAME: NATIONAL FREEWAY

PRIMARY	R	FAP	100	R	2	DIVIDED FJLL	.00		5	60I	7,000
							.67	CJ0353 W VIRGINIA ST/L			
							.67	SANDY SPRING RD			
							1.09	STRUC #11046	4	48I	
							1.29	STRUC #11045 BUFFALO RUN			
							1.71		5	60I	
							2.20	CJ0355 BLOOMING ROSE RD			
							2.20	STRUC #11042			
	U						3.46	IN CORP LMTS FRIENOSVILLE			
							3.80		4	48I	8,950
							3.87	MJD042 MATTINGLEY HILL RD			
							3.87	STRUC #11039			
							4.11	STRUC #11015 YOUGHIOGHENY RIVER			
							4.22	MJD742 OLD MD 42			
							4.22	STRUC #11040			
							4.68	STRUC #11038 BEAR BRANCH			
							4.75		5	60I	
	R						5.00	OUT CORP LMTS FRIENOSVILLE			
							8.73	CJ0040 OLD MORGANTOWN RD			
							8.73	STRUC #11048			
							9.04		4	48I	
							9.94		5	60I	

* A,B = UNIMPROVED; C = GRADED & DRAINED; D,E = SOIL, GRAVEL, STONE; F,G = LOW TYPE BITUMINUS; H,I = HIGH TYPE BITUMINUS;
J = CONCRETE; K = BRICK; L = BLOCK

STATE HIGHWAY LOCATION REFERENCE

ROUTE NUMBER.....MD 135 CONTINUED
INVENTORY DIRECTION.....EAST
NAME: OAKLAND WESTERNPORT RD

COUNTY-GARRETT
SHA DISTRICT.....6
DATE.....12/31/87

.....STATE.....	SYSTEM		FUNC CLASS	HWY TYPE	ACCESS CTL	MILEPOINT	MILEPOINT	DESCRIPTION	MARKED LANES	SURFACE WIDTH/TYPE*	AADT
	..FEDERAL...	..STATE...									
SECONDARY	U	FAP	2D6 R	6	UNDIVIDED	NONE	1.75	STRUC #11036 L YOUGHIOGHENY RIVER	2	24I	4,500
	R						1.77	OUT CORP LMTS MT LAKE PARK			
	U						4.48	IN CORP LMTS DEER PARK			
							4.71		2	22I	
	R						5.06	OUT CORP LMTS DEER PARK			
							6.52				3,950
							7.39	MJD495 SWANTON RD			2,500
							7.49	MJD49SA MD 49S SPUR			
							8.13	STRUC #11016			
							8.13	R/R #CSX 144 843 D			
							8.18		2	24I	
							10.70		3	36I	
							10.97	MJDD388 MD 38 SPUR	2	36I	
					PART		11.09	MJDD38 KITZMILLER RD	2	24I	3,800
							11.10	MJDD38A MD 38 SPUR			
							11.31	MJDD825C OLD MD 135			
					NONE		12.49	MJD135C MD 135 SPUR			
							13.26		2	22I	
							21.56	STRUC #11017			
							21.56	R/R #CSX 144 839 N			
							21.79	STRUC #11018 POTOMAC RIVER			
							21.81	R/R #CSX 870 646 R			
							21.87	ALLEGANY CO/L			

ROUTE NUMBER.....MD 135C
INVENTORY DIRECTION.....NORTH
NAME: MD 135 SPUR

SECONDARY	R	NFA	R	9	UNDIVIDED	NONE	.00	MJD135 OAKLAND WESTERNPORT RD	2	12E	
							.03	MJD825C OLD MD 135			

ROUTE NUMBER.....MD 219
INVENTORY DIRECTION.....NORTH
NAME: NINTH ST

SECONDARY	U	FAP	2D1 R	6	UNDIVIDED	NONE	.00	USD219 OAK ST	2	24I	499
MUNICIPAL							.00	MJD135 WESTERNPORT RD			
							.16	END STATE MAINTENANCE			
							.16	BEGIN MUNICIPAL MAINTENANCE			
							.22	MJD240 HIGH ST			

* A,B = UNIMPROVED; C = GRADED & DRAINED; D,E = SOIL, GRAVEL, STONE; F,G = LOW TYPE BITUMINUS; H,I = HIGH TYPE BITUMINUS; J = CONCRETE; K = BRICK; L = BLOCK

STATE HIGHWAY ADMINISTRATION OF MARYLAND
OFFICE OF PLANNING AND PRELIMINARY ENGINEERING
BUREAU OF HIGHWAY STATISTICS

STATE HIGHWAY LOCATION REFERENCE

ROUTE NUMBER.....US 219
INVENTORY DIRECTION....NORTH
NAME: ELKINS OAKLAND RD

COUNTY-GARRETT
SHA DISTRICT.....6
DATE.....12/31/87

SYSTEM		FEDERAL		FUNC CLASS	HWY TYPE	ACCESS CTL	MILEPOINT	MILEPOINT DESCRIPTION	MARKED LANES	SURFACE WIDTH/TYPE*	AADT
SECONDARY	R	FAP	201	R 6	UNDIVIDED	NONE	.00	W VIRGINIA ST/L	2	20I	900
							1.57				1,100
							1.75	STRUC #11024 YOUGHIOGHENY RIVER			
							3.04	US005J GEORGE WASH HWY	2	22I	1,700
							6.52	STRUC #11023 CHERRY CREEK			
							6.97		2	24I	
							9.24	MJ08260 OLD US 219			
							9.44	USD219B US 219 SPUR			
							9.58	MJ0826C OLD US 219			4,500
						PART	10.33	STRUC #11035 YOUGHIOGHENY RIVER			
							10.35	R/R #CSX 144 848 M			
							10.60	USD219A US 219 SPUR			
							10.60	MJ0826B OLD US 219			
	U	FAS	1004				10.88	IN CORP LMTS OAKLAND			
NAME: OAK ST							10.96	MJ0135 OAKLAND WESTERNPORT RD	2	55I	7,100
							10.96				
							10.96	MJ0219 NINTH ST			
							11.04		2	40I	
PRIMARY							11.51	MJ0039 OAK ST	2	38I	4,100
NAME: THIRD ST			1003				11.51				
							11.66		2	33I	
							11.83		2	26I	
							11.95		2	40I	
							12.11		2	24I	
	R						12.35	OUT CORP LMTS OAKLAND			
NAME: ELKINS OAKLAND RD							12.35				
		FAP	201				13.53				
							18.54				4,450
							22.04	STRUC #11021 DEEP CREEK LAKE			
						PART	22.11		2	22I	5,350
							22.15		2	24I	
							24.91		3	36I	
							25.46		2	24I	
							25.76		3	36I	2,850
						NONE	25.93	MJ0042 MATTINGLEY HILL RD			
							26.40		2	24I	
							27.01		2	22I	
							27.62	STRUC #11022 ROCKLICK CREEK			
							28.95	MJ0826P OLD MD 135			
							29.10	MJ0826P OLD MD 135			
							29.17	STRUC #11020 S BEAR CREEK			
							29.43	STRUC #11031 S BEAR CREEK			

* A,B = UNIMPROVED; C = GRADED & DRAINED; D,E = SOIL, GRAVEL, STONE; F,G = LOW TYPE BITUMINUS; H,I = HIGH TYPE BITUMINUS;

J = CONCRETE; K = BRICK; L = BLOCK

STATE HIGHWAY LOCATION REFERENCE

ROUTE NUMBER.....US 219 CONTINUED
 INVENTORY DIRECTION....NORTH
 NAME: ELKINS OAKLAND RD

COUNTY-GARRETT
 SHA DISTRICT.....6
 DATE.....12/31/87

SYSTEM		FUNC		HWY		ACCESS		MILEPOINT	MILEPOINT DESCRIPTION	MARKED LANES	SURFACE WIDTH/TYPE*	A40T
STATE	FEDERAL	CLASS	TYPE	CTL								
PRIMARY	R	FAP	201	R	6	UNOIVED	NONE	29.54	STRUC #1103U S BEAR CREEK	2	22I	2,850
	U							30.52	IN CORP LMTS ACCIDENT			
								30.81		2	30I	
NAME:	MAIN ST							30.81				
								31.10		2	28I	
								31.15		2	24I	
	R							31.34	OUT CORP LMTS ACCIDENT			
NAME:	ELKINS OAKLAND RD							31.34				
								31.61		3	36I	
								32.14	US0219C US 219 SPUR			
								32.68		2	24I	
								32.91	STRUC #11037 BEAR CREEK			
								32.98		3	36I	2,275
								33.79	MJ0826E OLD US 219			
								35.16	MJ0826M RABBIT HOLLOW RD			
								35.71	JS0219G US 219 SPUR			
								35.99	JS0219F US 219 SPUR			
								36.20	JS0219D US 219 SPUR			
								36.24		4	48I	
								36.47		3	36I	
								36.76	US0219E US 219 SPUR			
								36.82		2	24I	
								37.05	MJ0948H SERVICE RD B			
								37.51	JS0048 NATIONAL FREEWAY (AHEAD)			
								37.51	US004J NATIONAL PIKE			
								37.51	STRUC #11049			
SECONDARY		203						46.06	US0219J CHESTNUT RIDGE RD	2	36I	4,275
NAME:	CHESTNUT RIDGE RD							46.06				
								46.06	US0048 NATIONAL FREEWAY (BACK)			
								46.06	STRUC #11055			
								46.20		2	24I	
								46.54	US004JAL NATIONAL PIKE			2,200
NAME:	SALISBURY RD							46.54				
								48.60	PENNSYLVANIA ST/L			

ROUTE NUMBER.....US 219A
 INVENTORY DIRECTION....EAST
 NAME: US 219 SPUR

SECONDARY	R	NFA		R	9	UNOIVED	NONE	.00	MJ0826B OLD US 219 (BACK)	2	20I	
								.00	JS0219 ELKINS OAKLAND RD			
								.13	MJ0826A OLD US 219			

* A, B = UNIMPROVED; C = GRADED & DRAINED; D, E = SOIL, GRAVEL, STONE; F, G = LOW TYPE BITUMINUS; H, I = HIGH TYPE BITUMINUS;
 J = CONCRETE; K = BRICK; L = BLOCK

STATE HIGHWAY ADMINISTRATION OF MARYLAND
OFFICE OF PLANNING AND PRELIMINARY ENGINEERING
BUREAU OF HIGHWAY STATISTICS

STATE HIGHWAY LOCATION REFERENCE

ROUTE NUMBER.....US 219B
INVENTORY DIRECTION....EAST
NAME: US 219 SPUR

COUNTY-GARRETT
SHA DISTRICT.....6
DATE.....12/31/87

SYSTEM		FUNC CLASS	HWY TYPE	ACCESS CTL	MILEPOINT	MILEPOINT DESCRIPTION	MARKED LANES	SURFACE WIDTH/TYPE*	AADT
STATE	FEDERAL								
SECONDARY	R NFA	R 9	UNDIVIDED	NONE	.00 MJD826C .01 JSD219	OLD US 219 ELKINS OAKLAND RD	2	12I	

ROUTE NUMBER.....US 219C
INVENTORY DIRECTION....EAST
NAME: US 219 SPUR

SECONDARY	R NFA	R 9	UNDIVIDED	NONE	.00 MJD826G .01 JSD219	OLD US 219 ELKINS OAKLAND RD	2	20H	
-----------	-------	-----	-----------	------	---------------------------	---------------------------------	---	-----	--

ROUTE NUMBER.....US 219D
INVENTORY DIRECTION....EAST
NAME: US 219 SPUR

SECONDARY	R NFA	R 9	UNDIVIDED	NONE	.00 JSD219 .01 MJD826J	ELKINS OAKLAND RD OLD US 219	2	20H	
-----------	-------	-----	-----------	------	---------------------------	---------------------------------	---	-----	--

ROUTE NUMBER.....US 219E
INVENTORY DIRECTION....EAST
NAME: US 219 SPUR

SECONDARY	R NFA	R 9	UNDIVIDED	NONE	.00 US0219 .01 MJD826J	ELKINS OAKLAND RD OLD US 219	2	20H	
-----------	-------	-----	-----------	------	---------------------------	---------------------------------	---	-----	--

ROUTE NUMBER.....US 219F
INVENTORY DIPECTION....EAST
NAME: US 219 SPUR

SECONDARY	R NFA	R 9	UNDIVIDED	NONE	.00 MJD826K .02 JSD219	OLD US 219 ELKINS OAKLAND RD	2	18I	
-----------	-------	-----	-----------	------	---------------------------	---------------------------------	---	-----	--

ROUTE NUMBER.....US 219G
INVENTORY DIRECTION....EAST
NAME: US 219 SPUR

SECONDARY	R NFA	R 9	UNDIVIDED	NONE	.00 JSD219 .04 MJD826L	ELKINS OAKLAND RD OLD US 219	2	20H	
-----------	-------	-----	-----------	------	---------------------------	---------------------------------	---	-----	--

* A,B = UNIMPROVED; C = GRADED & DRAINED; D,E = SOIL, GRAVEL, STONE; F,G = LOW TYPE BITUMINUS; H,I = HIGH TYPE BITUMINUS;

STATE HIGHWAY LOCATION REFERENCE

ROUTE NUMBER.....US 219J
 INVENTORY DIRECTION....NORTH
 NAME: CHESTNUT RIDGE RD

COUNTY-GARRETT
 SHA DISTRICT.....6
 DATE.....12/31/87

SYSTEM	FUNC	HWY	ACCESS	MILEPOINT	MILEPOINT	DESCRIPTION	MARKED	SURFACE	AADT	
STATE	FEDERAL	CLASS	TYPE	CTL			LANES	WIDTH/TYPE*		
SECONDARY	R	FAS	1D13	R	7	UNDIVIDED	NONE			
					.00	MD216		2	36I	1,399
					.14	JS0219				
					.14	US0048				
					.14					

ROUTE NUMBER.....US 219JL
 INVENTORY DIRECTION....NORTH
 NAME: PROPOSED

PROPOSED	U	FAP	2D1	R	6	UNDIVIDED	NONE			
	R				.00	MD219		2	24I	6,899
					.84			2	20I	
					2.02	JS0219				

ROUTE NUMBER.....MD 495
 INVENTORY DIRECTION....NORTH
 NAME: SWANTON RD

SECONDARY	R	FAS	1011	R	7	UNDIVIDED	NONE			
					.00	MD135		2	22I	1,450
					.14	MD495A				
					2.73					
					3.24					
					3.26			2	31I	
					3.31			2	22I	
					4.70					1,300
					13.65			2	24I	
					17.04			2	22I	
					19.34			2	24H	
					19.38			2	23I	
					20.50					
					22.02					1,850
					22.44			2	24I	
					22.46	MD948P				
					22.65	JS0048				
					22.65					
					22.78					
					22.82			2	19H	
					22.94	JS0040AL				

* A,B = UNIMPROVED; C = GRADED & DRAINED; D,E = SOIL, GRAVEL, STONE; F,G = LOW TYPE BITUMINUS; H,I = HIGH TYPE BITUMINUS;
 J = CONCRETE; K = BRICK; L = BLOCK

STATE HIGHWAY ADMINISTRATION OF MARYLAND
 OFFICE OF PLANNING AND PRELIMINARY ENGINEERING
 BUREAU OF HIGHWAY STATISTICS

STATE HIGHWAY LOCATION REFERENCE

ROUTE NUMBER.....MD 495A
 INVENTORY DIRECTION....EAST
 NAME: MD 49S SPUR

COUNTY-GARRETT
 SHA DISTRICT.....6
 DATE.....12/31/87

SYSTEM		FUNC CLASS	HWY TYPE	ACCESS CTL	MILEPOINT	MILEPOINT DESCRIPTION	MARKED LANES	SURFACE WIDTH/TYPE*	AADT
STATE	FEDERAL								
SECONDARY	R NFA	R 9	UNDIVIDED	NONE	.00	MJ00135 OAKLAND WESTERNPORT RD	2	16H	
					.12		2	20I	
					.15	MJ0049S SWANTON RD			

ROUTE NUMBER.....MD 546
 INVENTORY DIRECTION....NORTH
 NAME: FINZEL RD

SECONDARY	R FAS 101S	R 7	UNDIVIDED	NONE	.98	CJ0204 FINZEL RD (BACK)	3	36I	1,050
					1.07	US0048 NATIONAL FREEWAY			
					1.07	STRUC #11012			
					1.15	MJ00546F ACCESS RD			
					1.22	JS0040AL NATIONAL PIKE			
					1.22	STRUC #11005			
					1.58	MJ0094S FINZEL RD			
					1.78		2	22I	700
					3.47		2	24I	
					3.57		2	22I	
					4.37	PENNSYLVANIA ST/L			

ROUTE NUMBER.....MD S46F
 INVENTORY DIRECTION....NORTH
 NAME: ACCESS RD

SECONDARY	R NFA	R 9	DIVIDED UNDIVIDED	NONE	.00	MJ00546 FINZEL RD	2	38I	199
					.03		2	24I	
					.35		2	36I	
					.43	JS0040AL NATIONAL PIKE			

ROUTE NUMBER.....MD S60
 INVENTORY DIRECTION....NORTH
 NAME: LOCH LYNN GORMAN RD

SECONDARY	R FAS 100S	R 7	UNDIVIDED	NONE	.00	JS00050 GEORGE WASH HWY	3	44I	2,025
					.10		2	28I	
					.37	STRUC #11029 NYOEGGER RUN			
					1.01		2	24I	
					1.33		2	22I	
					2.34	STRUC #11028 GLADE RUN			
					2.36	STRUC #11027 GLADE RUN			
					4.79		2	28I	
					5.03		2	22I	

* A,B = UNIMPROVED; C = GRADED & DRAINED; D,E = SOIL, GRAVEL, STONE; F,G = LOW TYPE BITUMINUS; H,I = HIGH TYPE BITUMINUS;
 J = CONCRETE; K = BRICK; L = BLOCK

STATE HIGHWAY LOCATION REFERENCE

ROUTE NUMBER.....MD 560 CONTINUED
 INVENTORY DIRECTION....NORTH
 NAME: LOCH LYNN GORMAN RD

COUNTY-GARRETT
 SHA DISTRICT.....6
 DATE.....12/31/87

SYSTEM	FUNC	HWY	ACCESS	MILEPOINT	MILEPOINT DESCRIPTION	MARKED LANES	SURFACE WIDTH/TYPE*	AADT			
STATE	FEDERAL	CLASS	TYPE	CTL							
SECONDARY	R	FAS	1005	R	7	UNDIVIDED	NONE	5.26	2	27I	2,025
								5.36	2	22I	
								7.01			2,900
								8.79			
								8.79			
								8.96			
								9.12			
								9.23			
								9.23			
								9.24			
								9.29	MJ0135		

U
 NAME: LOTHIAN ST
 NAME: THIRD AVE
 NAME: PAUL ST

IN CORP LMTS LOCH LYNN HEIGHTS
 OUT CORP LMTS LOCH LYNN HEIGHTS
 IN CORP LMTS MI LAKE PARK
 R/R #CSX 144 847 F
 OAKLAND WESTERNPORT RD

ROUTE NUMBER.....MD 669
 INVENTORY DIRECTION....NORTH
 NAME: SPRINGS RD

SECONDARY	U	FAS	1017	P	7	UNDIVIDED	NONE	.00	J5004JAL	MAIN ST	2	19I	1,375
	R							.15		OUT CORP LMTS GRANTSVILLE			
								1.68		PENNSYLVANIA ST/L			

ROUTE NUMBER.....MD 742
 INVENTORY DIRECTION....NORTH
 NAME: OLD MD 42

SECONDARY	U	NFA		R	8	UNDIVIDED	NONE	.00	MJ0042	MATTINGLEY HILL RD	2	40I	899
								.17	J50045	NATIONAL FREEWAY			
								.17		STRUC #11040			
								.31			2	38I	
								.38			2	42I	
								.45			2	30I	
								.48		STRUC #11011 YOUGHIOGHENY RIVER			
								.51			2	24I	
								.87		OUT CORP LMTS FRIENDSVILLE			
								.92	MJ0042	MATTINGLEY HILL RD			

R

ROUTE NUMBER.....MD 8258
 INVENTORY DIRECTION....EAST
 NAME: OLD MD 135

SECONDARY	R	NFA		R	9	UNDIVIDED	NONE	.00	MJ0135	OAKLAND WESTERNPORT RD	2	18I	799
								.07			2	20H	
								.25	MJ0825A	OLD US 219			

* A,B = UNIMPROVED; C = GRADED & DRAINED; D,E = SOIL, GRAVEL, STONE; F,G = LOW TYPE BITUMINUS; H,I = HIGH TYPE BITUMINUS;
 J = CONCRETE; K = BRICK; L = BLOCK

STATE HIGHWAY ADMINISTRATION OF MARYLAND
OFFICE OF PLANNING AND PRELIMINARY ENGINEERING
BUREAU OF HIGHWAY STATISTICS

PAGE..... 14

STATE HIGHWAY LOCATION REFERENCE

ROUTE NUMBER.....MD 825B CONTINUED
INVENTORY DIRECTION....EAST
NAME: OLD MD 135

COUNTY-GARRETT
SHA DISTRICT.....6
DATE.....12/31/87

....STATE....	SYSTEM ..FEDERAL...	FUNC CLASS	HWY TYPE	ACCESS CTL	MILEPOINT	MILEPOINT DESCRIPTION	MARKED LANES	SURFACE WIDTH/TYPE*	AADT
SECONDARY	U NFA	R	9	UNDIVIDED	NONE	.34			
			8			.83	2	20H	799
NAME: G ST									
						.83			
						.89	2	20I	
						.94	MDD135	OAKLAND WESTERNPORT RD	
ROUTE NUMBER.....MD 825C									
INVENTORY DIRECTION....EAST									
NAME: OLD MD 135									
SECONDARY	R NFA	R	9	UNDIVIDED	NONE	.00	MDD135	OAKLAND WESTERNPORT RD	
						1.23	MDD135C	MD 135 SPUR	2
						1.78		ROAD END	99
ROUTE NUMBER.....MD 826A									
INVENTORY DIRECTION....NORTH									
NAME: OLD US 219									
SECONDARY	R NFA	R	9	UNDIVIDED	NONE	.00		ROAD END	
						.27	USD219A	US 219 SPUR	2
						.43		22I	
						.54	MDD135	OAKLAND WESTERNPORT RD	2
						.60		33I	
						.65	MDD825B	OLD US 219	2
								20H	
ROUTE NUMBER.....MD 826B									
INVENTORY DIRECTION....NORTH									
NAME: OLD US 219									
SECONDARY	U NFA	R	9	UNDIVIDED	NONE	.00	USD219A	US 219 SPUR (BACK)	2
						.00	USD219	ELKINS OAKLAND RD	
						.15		ROAD END	
ROUTE NUMBER.....MD 826C									
INVENTORY DIRECTION....NORTH									
NAME: OLD US 219									
SECONDARY	R NFA	R	9	UNDIVIDED	NONE	.00		ROAD END	
						.02	USD219B	US 219 SPUR	2
						.07		16H	99
						.16	USD219	ELKINS OAKLAND RD	2
								10F	

* A,B = UNIMPROVED; C = GRADED & DRAINED; D,E = SOIL, GRAVEL, STONE; F,G = LOW TYPE BITUMINUS; H,I = HIGH TYPE BITUMINUS;
J = CONCRETE; K = BRICK; L = BLOCK

STATE HIGHWAY LOCATION REFERENCE

ROUTE NUMBER.....MD 826D
 INVENTORY DIRECTION....NORTH
 NAME: OLD US 219

COUNTY-GARRETT
 SHA DISTRICT.....6
 DATE.....12/31/87

SYSTEM	FUNC CLASS	HWY TYPE	ACCESS CTL	MILEPOINT	MILEPOINT DESCRIPTION	MARKED LANES	SURFACE WIDTH/TYPE*	AADT
SECONDARY	R NFA	R 9	UNDIVIDED NONE	.00	ROAD END	2	17H	99
				.03		2	12E	
				.05	JSD219 ELKINS OAKLAND RD			

ROUTE NUMBER.....MD 826E
 INVENTORY DIRECTION....NORTH
 NAME: OLD US 219

SECONDARY	R NFA	R 9	UNDIVIDED NONE	.00	ROAD END	2	20H	99
				.47	USD219 ELKINS OAKLAND RD			

ROUTE NUMBER.....MD 826G
 INVENTORY DIRECTION....NORTH
 NAME: OLD US 219

SECONDARY	R NFA	R 9	UNDIVIDED NONE	.00	ROAD END	2	20H	99
				.01	JSD219C US 219 SPUR			
				.22	ROAD END			

ROUTE NUMBER.....MD 826H
 INVENTORY DIRECTION....EAST
 NAME: NO NAME

SECONDARY	R NFA	R 9	UNDIVIDED NONE	.00	JSD04D NATIONAL PIKE	2	20I	
				.06		2	20F	
				.13		2	12F	
				.19	ROAD END			

ROUTE NUMBER.....MD 826J
 INVENTORY DIRECTION....NORTH
 NAME: OLD US 219

SECONDARY	R NFA	R 9	UNDIVIDED NONE	.00	ROAD END	2	20H	99
				.01	USD219D US 219 SPUR			
				.57	JSD219E US 219 SPUR			
				.64	ROAD END			

ROUTE NUMBER.....MD 826K
 INVENTORY DIRECTION....EAST
 NAME: OLD US 219

SECONDARY	R NFA	R 9	UNDIVIDED NONE	.00	ROAD END	2	20H	99
-----------	-------	-----	----------------	-----	----------	---	-----	----

* A,B = UNIMPROVED; C = GRADED & DRAINED; D,E = SOIL, GRAVEL, STONE; F,G = LOW TYPE BITUMINUS; H,I = HIGH TYPE BITUMINUS;
 J = CONCRETE; K = BRICK; L = BLOCK

STATE HIGHWAY ADMINISTRATION OF MARYLAND
 OFFICE OF PLANNING AND PRELIMINARY ENGINEERING
 BUREAU OF HIGHWAY STATISTICS

STATE HIGHWAY LOCATION REFERENCE

ROUTE NUMBER.....MD 826K CONTINUED
 INVENTORY DIRECTION....EAST
 NAME: OLD US 219

COUNTY-GARRETT
 SHA DISTRICT.....6
 DATE.....12/31/37

.....STATE.....	SYSTEM		FUNC CLASS	HWY TYPE	ACCESS CTL	MILEPOINT	MILEPOINT DESCRIPTION	MARKED LANES	SURFACE WIDTH/TYPE*	AADT
	R	NFA								
SECONDARY	R	NFA	R 9	UNDIVID	NONE	.15 .28	USD219F US 219 SPUR ROAD END	2	20H	99
ROUTE NUMBER.....MD 826L INVENTORY DIRECTION....EAST NAME: OLD US 219										
SECONDARY	R	NFA	R 9	UNDIVID	NONE	.00 .12 .15	ROAD END JSD219G US 219 SPUR ROAD END	2	20H	99
ROUTE NUMBER.....MD 826M INVENTORY DIRECTION....EAST NAME: RABBIT HOLLOW RD										
SECONDARY	R	NFA	R 9	UNDIVID	NONE	.00 .04 .31 .51	USD219 ELKINS OAKLAND RD CDD180 RABBIT HOLLOW RD (AHEAD)	2 2 2	18I 20H 19I	99
ROUTE NUMBER.....MD 826N INVENTORY DIRECTION....NORTH NAME: OLD US 219										
SECONDARY	R	NFA	R 9	UNDIVID	NONE	.00 .18 .35	ROAD END CDD358 JOE COLLIER RD ROAD END	2	20H	99
ROUTE NUMBER.....MD 326P INVENTORY DIRECTION....NORTH NAME: OLD US 219										
SECONDARY	R	NFA	R 9	UNDIVID	NONE	.00 .16	USD219 ELKINS OAKLAND RD USD219 ELKINS OAKLAND RD	2	14H	99
ROUTE NUMBER.....MD 827A INVENTORY DIRECTION....NORTH NAME: OLD MD 39										
SECONDARY	R	NFA	R 9	UNDIVID	NONE	.00 .11	ROAD END CDD39 HUTTON OAKLAND RD	2	18E	99

* A, B = UNIMPROVED; C = GRADED & DRAINED; D, E = SOIL, GRAVEL, STONE; F, G = LOW TYPE BITUMINUS; H, I = HIGH TYPE BITUMINUS;
 J = CONCRETE; K = BRICK; L = BLOCK

ROUTE NUMBER.....MO 827C
INVENTORY DIRECTION....NORTH
NAME: OLD MO 39

SYSTEM	FUNC	HWY	ACCESS	MILEPOINT	MILEPOINT	DESCRIPTION	MARKED	SURFACE	AADT
....STATE....	..FEDERAL...	CLASS	TYPE	CTL	LANES	WIDTH/TYPE*	
SECONDARY	R NFA	R 9	UNDIVIDED	NONE	.00	ROAD END	2	22J	99
					.04	MJ0039A MO 39 SPUR			
					.05	ROAD END			

ROUTE NUMBER.....MO 828
INVENTORY DIRECTION....NORTH
NAME: HUTON OAKLAND RD

SECONDARY	R NFA	R 9	UNDIVIDED	NONE	.00	MJ0042 FIRST AVE	2	18H	99
					.03		2	18J	
					.07	ROAD END			

ROUTE NUMBER.....MO 828A
INVENTORY DIRECTION....EAST
NAME: OLD MO 828

SECONDARY	R NFA	R 9	UNDIVIDED	NONE	.00	ROAD END	2	18J	99
					.03	4J0042A MO 42 SPUR			
					.09	ROAD END			

ROUTE NUMBER.....MO 946
INVENTORY DIRECTION....NORTH
NAME: FINZEL RD

SECONDARY	R FAS 1015	R 7	UNDIVIDED	NONE	.00	J5004JAL NATIONAL PIKE	2	24I	99
					.15	J50040AL NATIONAL PIKE			
					.15	STRUC #11026			
					.16		2	21I	
					.52		2	20I	
					.63	4J0546 FINZEL RD			

ROUTE NUMBER.....MO 948B
INVENTORY DIRECTION....SOUTH
NAME: OLD FROSTBURG RD

SECONDARY	R NFA	R 9	UNDIVIDED	NONE	.19	CJ0205 OLD FROSTBURG RD (BACK)	2	20I	199
					.31	J50048 NATIONAL FREEWAY			
					.31	STRUC #11043			
					.40		2	18G	
					.43	CJ0205 OLD FROSTBURG RD (AHEAD)			

* A,B = UNIMPROVED; C = GRADED & DRAINED; D,E = SOIL, GRAVEL, STONE; F,G = LOW TYPE BITUMINUS; H,I = HIGH TYPE BITUMINUS;
J = CONCRETE; K = BRICK; L = BLOCK

STATE HIGHWAY ADMINISTRATION OF MARYLAND
 OFFICE OF PLANNING AND PRELIMINARY ENGINEERING
 BUREAU OF HIGHWAY STATISTICS

STATE HIGHWAY LOCATION REFERENCE

ROUTE NUMBER.....MD 948H
 INVENTORY DIRECTION....EAST
 NAME: SERVICE RO B

COUNTY-GARRETT
 SHA DISTRICT.....6
 DATE.....12/31/87

SYSTEM		FUNC	HWY	ACCESS	MILEPOINT	MILEPOINT	DESCRIPTION	MARKED LANES	SURFACE WIDTH/TYP*	AADT
STATE	FEDERAL	CLASS	TYPE	CTL						
SECONDARY	R NFA	R	9	UNOIVED NONE	.00 .11	USD219	ELKINS OAKLAND RD ROAD END	2	20E	
ROUTE NUMBER.....MO 948K INVENTORY DIRECTION....EAST NAME: SERVICE RO										
SECONDARY	R NFA	R	9	UNDIVEO NONE	.00 .30 .40	CJ0042	ROAD ENO PIG'S EAR RO	2 2	14F 12F	199
ROUTE NUMBER.....MD 948L INVENTORY DIRECTION....EAST NAME: SERVICE RO										
SECONDARY	R NFA	R	9	UNOIVED NONE	.00 .22	CJ0042	PIG'S EAR RD ROAD ENO	2	18F	
ROUTE NUMBER.....MO 948P INVENTORY DIRECTION....EAST NAME: SERVICE RO										
SECONDARY	R NFA	R	9	UNOIVEO NONE	.00 .97 1.15	MD0495	SWANTON RD ROAD ENO	2 2	20F 12F	

* A,B = UNIMPROVED; C = GRADED & DRAINED; D,E = SOIL, GRAVEL, STONE; F,G = LOW TYPE BITUMINUS; H,I = HIGH TYPE BITUMINUS;



