



STATE OF MARYLAND


1987

HIGHWAY LOCATION REFERENCE

VOLUME 1
ALLEGANY Co. thru GARRETT Co.



Published by
Maryland Department of Transportation
STATE HIGHWAY ADMINISTRATION



GENERAL INFORMATION

This highway reference is arranged sequentially by county and by route number. Included are all State maintained highways, spurs, and service roads.

Milepoints for concurrent posted routes are included under each pertinent route number.

The State System is aggregated into primary and secondary by rural and urban designation.

The Federal System is aggregated into the various Federal-Aid Systems by rural and urban designation. This is the functionally realigned system approved as of July 1, 1980.


Highways may be listed as undivided, divided or channelized by full, partial, or no control of access.

Milepoints are established for junctions of all State highways, structures, railroad crossings, automatic traffic recording stations and municipal boundaries.

The total marked lanes are listed including the travelled-way surface widths. Surface type codes are explained at the bottom of each page.

The average annual daily traffic is for the year 1986.

This reference represents only a portion of the data included in the Highway Information System. Additional data may be obtained by directing your request to the Bureau of Highway Statistics.



STATE HIGHWAY LOCATION REFERENCE


Introduction

This highway reference was established through the combined efforts of the State Highway Administration and the DOT Data Center working together to provide a method for uniquely identifying roadway locations (milepoints), and also to provide data elements that are most commonly requested.

With the ever increasing use of the computer and a growing realization of its capabilities to store and analyze data, it is essential that data relating to the highways be keyed to a common reference system in order that procedures for useful comparisons can be made related to the characteristics of the highways, government and administrative jurisdictions, geographic locations, program expenditures, traffic, services, etc. As new programs are proposed and implemented to deal with complex problems, needs for new kinds of information providing additional relationships become apparent and the use of a common reference system will provide detail and comparison of data necessary for planning, developing programs and managing the highway activities.

Since the use of the photolog has become increasingly important and is currently being utilized more frequently by SHA personnel to collect and analyze data, this Location Reference will provide information concerning the section of highway being viewed and is easily related due to the identifying roadway location (milepoints) used as the controlled key on each picture being the same as this listing.

This reference is based on conditions as of January 1, 1987. At present, procedures for incorporating changes, additions, deletions, etc. on a current basis are not available. The reference data will be updated on an annual basis with all data being based as of January 1st of each year. A corrected file showing all changes that occur during the year will be maintained by the Bureau of Highway Statistics.




FEDERAL AID SYSTEM CLASSIFICATION CODES

<u>CODE</u>	<u>DESCRIPTION</u>
FAI	Federal Aid Interstate
FAP	Federal Aid Primary
FAS	Federal Aid Secondary
FAU	Federal Aid Urban
NFA	Non-Federal Aid

FEDERAL FUNCTIONAL CLASSIFICATION CODES

<u>CODE</u>	<u>DESCRIPTION</u>	<u>CODE</u>	<u>DESCRIPTION</u>
	<u>Rural</u>		<u>Urban</u>
01	Principal Arterial - Interstate	11	Principal Arterial - Interstate
02	Principal Arterial - Other	12	Principal Arterial - Other
06	Minor Arterial		Freeways or Expressways
07	Major Collector	14	Other Principal Arterial
08	Minor Collector	16	Minor Arterial
09	Local	17	Collector
		19	Local



1987

HIGHWAY LOCATION REFERENCE

**ALLEGANY
COUNTY**

STATE HIGHWAY ADMINISTRATION OF MARYLAND
OFFICE OF PLANNING AND PRELIMINARY ENGINEERING
BUREAU OF HIGHWAY STATISTICS

STATE HIGHWAY LOCATION REFERENCE

ROUTE NUMBER.....MD 35
INVENTORY DIRECTION....NORTH
NAME: ELLERSLIE RD

PAGE..... 1
DATE.....12/31/96
COUNTY-ALLEGANY
SHA DISTRICT.....6

SYSTEM		FUNC		HWY		ACCESS		MILEPOINT	MILEPOINT DESCRIPTION	MARKED LANES	SURFACE WIDTH/TYPE*	AADT	
STATE	FEDERAL	CLASS	TYPE	CTL									
SECONDARY	R	FAP	209	U	14	UNDIVIDED	NONE	.DD	MDD036	MT SAVAGE RD	2	32I	4,000
								.D3	MDD831C	OLD MD 36	2	22I	
								1.87					4,200
								2.20		STRUCTURE #1D68 WILLS CREEK			
								2.37		PENNSYLVANIA ST/L			

ROUTE NUMBER.....MD 36
INVENTORY DIRECTION....NORTH
NAME: GEORGES CREEK RD

SECONDARY	U	FAP	207	R	6	DIVIDED	NONE	.DD	MDD135	MCCOOLE WESTERNPORT RD	2	44I	3,550
						UNDIVIDED		.D3			4	48I	
								.06	MDD825	OLD MD 135	3	44I	
								.17			2	22I	
	R							.31					
								.91		OUT CORP LMTS WESTERNPORT			
								1.28		STRUCTURE #1121 GEORGES CREEK			
								1.36		R/R #80 87D 653 B			
								1.38	MDD937	OLD MD 36			
								1.65			2	24I	
								2.00			3	36I	
								2.32			2	24I	
								3.00					3,450
								3.81	MDD939	OLD MD 36			
								4.01	MDD935	MD 935	3	36I	5,300
								4.31	C0002D	POTOMAC HOLLOW RD STRUC#112D			
								5.73			2	24I	
								5.95	MDD935A	NO NAME			
								6.14			3	36I	
								6.74		STRUCTURE #1D16 GEORGES CREEK			
								6.82		R/R #80 87D 655 P			
								6.83	MDD935	GEORGES CREEK RD	2	22I	
								7.44			2	24I	
	U							7.78		IN CORP LMTS LONACONING			
								7.80			2	22I	
								7.90			2	30I	
								8.01	MDD657	DOUGLAS AVE			6,991
								8.07		STRUCTURE #1D15 GEORGES CREEK	2	34I	
								8.27			2	25I	
								8.31			2	20I	
	R							8.52		OUT CORP LMTS LONACONING			
								8.53		STRUCTURE #1D14 GEORGES CREEK			

* A,B = UNIMPROVED; C = GRADED & DRAINED; D,E = SOIL, GRAVEL, STONE; F,G = LOW TYPE BITUMINUS; H,I = HIGH TYPE BITUMINUS;
J = CONCRETE; K = BRICK; L = BLOCK

STATE HIGHWAY ADMINISTRATION OF MARYLAND
OFFICE OF PLANNING AND PRELIMINARY ENGINEERING
BUREAU OF HIGHWAY STATISTICS

STATE HIGHWAY LOCATION REFERENCE

ROUTE NUMBER.....MD 36 CONTINUED
INVENTORY DIRECTION....NORTH
NAME: GEORGES CREEK RD

PAGE..... 3
DATE.....12/31/86
COUNTY-ALLEGANY
SHA DISTRICT.....6

SYSTEM	FUNC	HWY	ACCESS	MARKED	SURFACE							
....STATE....	..FEDERAL...	CLASS	TYPE	CTL	MILEPOINT	MILEPOINT DESCRIPTION	LANES	WIDTH/TYPE*	AADT			
SECONDARY	R	FAP	2D7	U	14	UNOIVED NONE	24.48	M00047	BARRELVILLE RD	2	24I	4,100
							24.92	M00036B	NO NAME			
							25.31	M00831D	NO NAME			
							25.67	M00831D	NO NAME			
							26.80	M00831C	NO NAME			3,900
							27.51	M00035	ELLERSLIE RD			8,400
							27.64		STRUCTURE #1004 JENNINGS RUN			
							27.68	M00831C	NO NAME			
							28.59	M00036C	NO NAME			
							29.25	M00831A	NO NAME			10,500
						OIVIDEO	29.51			2	48I	
							29.60		STRUCTURE #10D1 BRADDOCK RUN			
							29.63	US0040AL	NATIONAL PIKE			

ROUTE NUMBER.....MD 36B
INVENTORY DIRECTION....EAST
NAME: NO NAME

SECONDARY	R	NFA		U	19	UNOIVED NONE	.00	M00036	MT SAVAGE RD	2	22I	
							.03	M00831E	NO NAME			

ROUTE NUMBER.....MD 36C
INVENTORY DIRECTION....EAST
NAME: NO NAME

SECONDARY	R	NFA		U	19	UNOIVED NONE	.00	M00831B	NO NAME	2	26I	
							.02	M00036	MT SAVAGE RD			

ROUTE NUMBER.....MD 36D
INVENTORY DIRECTION....SOUTH
NAME: NO NAME

SECONDARY	U	NFA		U	19	UNOIVED NONE	.00	US0040AL	NATIONAL PIKE	2	24I	
	R						.11		OUT CORP LMTS FROSTBURG			
							.19	M00036	MT SAVAGE RD			

ROUTE NUMBER.....US 40
INVENTORY DIRECTION....EAST
NAME: NATIONAL FREEWAY

.00	SEE US 48
.00	GARRETT CO/L

* A,B = UNIMPROVED; C = GRADED & DRAINED; D,E = SOIL, GRAVEL, STONE; F,G = LOW TYPE BITUMINUS; H,I = HIGH TYPE BITUMINUS;
J = CONCRETE; K = BRICK; L = BLOCK

STATE HIGHWAY ADMINISTRATION OF MARYLAND
OFFICE OF PLANNING AND PRELIMINARY ENGINEERING
BUREAU OF HIGHWAY STATISTICS

STATE HIGHWAY LOCATION REFERENCE

ROUTE NUMBER.....US 40 CONTINUED
INVENTORY DIRECTION....EAST
NAME: NATIONAL FREEWAY

PAGE..... 4
DATE.....12/31/86
COUNTY-ALLEGANY
SHA DISTRICT.....6

STATE	SYSTEM	FEDERAL	CLASS	FUNC	HWY	ACCESS	MILEPOINT	MILEPOINT DESCRIPTION	MARKED LANES	SURFACE WIDTH/TYPE*	ADT
-------	--------	---------	-------	------	-----	--------	-----------	-----------------------	--------------	---------------------	-----

40.91 SEE US 48
40.91 WASHINGTON CO/L

ROUTE NUMBER.....US 40AB
INVENTORY DIRECTION....NORTH
NAME: NO NAME

SECONDARY	R	FAS	1396	R	7	UNOIVED	NONE	.00	M00144AN ALI GHAN RO	2	30I	999
								.04	US0048 NATIONAL FREEWAY			

ROUTE NUMBER.....US 40AO
INVENTORY DIRECTION....NORTH
NAME: NO NAME

SECONDARY	R	NFA		R	9	UNOIVED	NONE	.00	M00144AB OLD US 40	2	10E	
								.04	US0048 NATIONAL FREEWAY			

ROUTE NUMBER.....US 40AE
INVENTORY DIRECTION....NORTH
NAME: NO NAME

SECONDARY	R	NFA		R	9	UNOIVED	NONE	.00	M00144AC OLD US 40	2	24I	
								.14	US0048 NATIONAL FREEWAY			

ROUTE NUMBER.....US 40AF
INVENTORY DIRECTION....NORTH
NAME: NO NAME

SECONDARY	R	NFA		R	9	UNOIVED	NONE	.00	M00144AE OLD US 40	2	20I	
								.02	US0048 NATIONAL FREEWAY			

ROUTE NUMBER.....US 40AG
INVENTORY DIRECTION....NORTH
NAME: NO NAME

SECONDARY	R	NFA		R	9	UNOIVED	NONE	.00	M00144AE OLD US 40	2	22I	
								.02	US0040AH NO NAME			
								.04	US0048 NATIONAL FREEWAY			

* A,B = UNIMPROVED; C = GRADED & DRAINED; D,E = SOIL, GRAVEL, STONE; F,G = LOW TYPE BITUMINUS; H,I = HIGH TYPE BITUMINUS;
J = CONCRETE; K = BRICK; L = BLOCK

STATE HIGHWAY ADMINISTRATION OF MARYLAND
OFFICE OF PLANNING AND PRELIMINARY ENGINEERING
BUREAU OF HIGHWAY STATISTICS

STATE HIGHWAY LOCATION REFERENCE

ROUTE NUMBER.....US 40AH
INVENTORY DIRECTION....NORTH
NAME: NO NAME

PAGE..... 5
DATE.....12/31/86
COUNTY-ALLEGANY
SHA DISTRICT.....6

SYSTEM	FUNC	HWY	ACCESS	MILEPOINT	MILEPOINT DESCRIPTION	MARKED LANES	SURFACE WIDTH/TYPE*	AADT
....STATE....	..FEDERAL...	CLASS	TYPE	CTL				
SECONDARY	R	NFA	R	9	UNDIVIDED NONE	.00	MOD144AE OLD US 40	
						.07	US004DAG NO NAME	
							2	24I

ROUTE NUMBER.....US 40AI
INVENTORY DIRECTION....NORTH
NAME: NO NAME

SECONDARY	R	NFA	R	9	UNDIVIDED NONE	.00	MOD144AE OLD US 40	
						.04	US0048 NATIONAL FREEWAY	
							2	20I

ROUTE NUMBER.....US 40AJ
INVENTORY DIRECTION....NORTH
NAME: NO NAME

SECONDARY	R	NFA	R	9	UNDIVIDED NONE	.00	MOD144AE OLD US 40	
						.03	US0048 NATIONAL FREEWAY	
							2	20I

ROUTE NUMBER.....US 4DAK
INVENTORY DIRECTION....NORTH
NAME: NO NAME

SECONDARY	R	NFA	R	9	UNDIVIDED NONE	.00	MOD144AE OLD US 40	
						.01	US0048 NATIONAL FREEWAY	
							2	24I

ROUTE NUMBER.....US 40AL
INVENTORY DIRECTION....EAST
NAME: NATIONAL PIKE

SECONDARY	R	FAS	1016	R	7	UNDIVIDED NONE	.00	GARRETT CO/L		
							.11		2	34I
							.17		3	38I
							.28		2	24I
		FAU	7516	U	16		.42			
							.70		2	30I
		U					.76	IN CORP LMTS FROSTBURG		
							.87		2	38I
							.96		2	30I
		FAP	207		14		1.48	MO0036 N WATER ST	2	42I
							1.69		2	46I
							1.80		2	44I
							1.95	MO0936 GRANT ST	2	40I
							2.07		2	42I

* A,B = UNIMPROVED; C = GRADED & DRAINED; D,E = SCIL, GRAVEL, STONE; F,G = LOW TYPE BITUMINUS; H,I = HIGH TYPE BITUMINUS;
J = CONCRETE; K = BRICK; L = BLOCK

STATE HIGHWAY ADMINISTRATION OF MARYLAND
OFFICE OF PLANNING AND PRELIMINARY ENGINEERING
BUREAU OF HIGHWAY STATISTICS

STATE HIGHWAY LOCATION REFERENCE

ROUTE NUMBER.....US 40AL CONTINUED
INVENTORY DIRECTION....EAST
NAME: NATIONAL PIKE

PAGE..... 6
DATE.....12/31/86
COUNTY-ALLEGANY
SHA DISTRICT.....6

STATE	SYSTEM	FEDERAL	CLASS	FUNC	HWY	ACCESS	MILEPOINT	MILEPOINT	DESCRIPTION	MARKED LANES	SURFACE WIDTH/TYPE*	AADT
	SECONDARY	U	FAP	207	U	14	UNDIVED	NONE	2.30	2	48J	2,100
									2.41	3	36I	
									2.49			
			208						2.55			17,775
		R							MDD036			
									MT SAVAGE RD			
									OUT CORP LMTS FROSTBURG			
									3.31	2	28I	
									MDD638			
									PARKERSBURG RD			
									MDD743			10,000
									UNION ST			
									3.88			
									DIVIDED			
									UNDIVED	4	40I	
									DIVIDED	4	52I	
									4.04			
									4.20			
									MDD055			
									STRUCTURE#1025 BRADDOCK RUN			
									VALE SUMMIT RD			
									UNDIVED	5	66I	11,264
									4.40	4	66I	
									4.51	3	36I	
									4.59	2	24I	
									4.83	2	36I	
									DIVIDED	2	24I	
									UNDIVED	2	24I	
									5.50	4	40I	
									UNDIVED	4	52I	
									5.74			
									DIVIDED			
									6.34			
									6.41			
									MDD053			15,050
									6.60			
									6.70			
									STRUCTURE#ID26 BRADDOCK RUN			
									6.87			16,000
									6.95			15,050
									MDD658			
									VOCKE RD			
									7.46	4	40I	
									7.59	2	36I	
									UNDIVED	2	42I	
									7.66	2	42I	
									9.06			
									9.20			
									STRUCTURE#ID27 BRADDOCK RD	4	42I	
									ID.31	2	42I	
									DIVIDED	4	48I	16,850
									MDD831A			
									OLD MD 36			
									R/R #B0 832 237 W			
									ID.63			
									UNDIVED	2	28I	17,000
									MDD036			
									MT SAVAGE RD			
									R/R #B0 144 955 C & #B0 144 956 J			
									10.64			
									STRUCTURE #1028 WILLS CREEK			
									10.77			
									IN CORP LMTS CUMBERLAND			
									11.48			
									11.53			
									11.53			
									END STATE MAINTENANCE			
									BEGIN MUNICIPAL MAINTENANCE			
									11.53			
									R/R #B0 145 D54 H			
									11.93			
									MU139D			
									FRANKLIN ST STRUC #A C D2			
									11.96	4	68I	
									OUT CORP LMTS CUMBERLAND			
									13.45			
									U			
									210			

* A,B = UNIMPROVED; C = GRADED & DRAINED; D,E = SOIL, GRAVEL, STONE; F,G = LOW TYPE BITUMINUS; H,I = HIGH TYPE BITUMINUS;
J = CONCRETE; K = BRICK; L = BLOCK

STATE HIGHWAY ADMINISTRATION OF MARYLAND
OFFICE OF PLANNING AND PRELIMINARY ENGINEERING
BUREAU OF HIGHWAY STATISTICS

STATE HIGHWAY LOCATION REFERENCE

ROUTE NUMBER.....US 4DAL CONTINUED
INVENTORY DIRECTION....EAST
NAME: NATIONAL PIKE

PAGE..... 7
DATE.....12/31/86
COUNTY-ALLEGANY
SHA DISTRICT.....6

SYSTEM	FUNC	HWY	ACCESS	MILEPOINT	MILEPOINT DESCRIPTION	MARKED LANES	SURFACE WIDTH/TYPE*	AADT				
....STATE....	..FEDERAL...	CLASS	TYPE	CTL								
SECONDARY	U	FAP	210	U	14	UNDIVED	NONE	13.45	END MUNICIPAL MAINTENANCE	4	68I	17,000
								13.45	BEGIN STATE MAINTENANCE			
						DIVIDED		13.49		4	64I	
								13.56	US0048 NATIONAL FREEWAY			
								13.56	MDO639 WILLOWBROOK RD (AHEAD)			

ROUTE NUMBER.....US 40AM
INVENTORY DIRECTION....NORTH
NAME: NO NAME

SECONDARY	R	NFA		R	9	UNDIVED	NONE	.00	MDO144AE OLD US 40	2	24I	
								.01	USDD48 NATIONAL FREEWAY			

ROUTE NUMBER.....US 4DAN
INVENTORY DIRECTION....NORTH
NAME: NO NAME

SECONDARY	R	NFA		R	9	UNDIVED	NONE	.00	MDO144AE OLD US 40	2	24I	
								.01	US0048 NATIONAL FREEWAY			

ROUTE NUMBER.....US 40AP
INVENTORY DIRECTION....NORTH
NAME: NO NAME

SECONDARY	R	NFA		R	9	UNDIVED	NONE	.00	US0048 NATIONAL FREEWAY	2	24I	
								.04	US0040SC OLD NATIONAL PIKE			

ROUTE NUMBER.....US 40SC
INVENTORY DIRECTION....EAST
NAME: OLD NATIONAL PIKE

SECONDARY	R	NFA		R	8	UNDIVED	NONE	.00	US0048 NATIONAL FREEWAY	2	24I	400
								.03		2	21I	
								.18		2	20I	
								.31		2	22H	
								.62	STRUC#1036 FIFTEEN MILE CREEK			
								1.50		3	32H	
								1.89		2	21H	
		FAS	1037		7			6.10				
		NFA			9			6.19				
								6.67	STRUCTURE #1037			
								7.27		2	21I	

* A,B = UNIMPROVED; C = GRADED & DRAINED; D,E = SOIL, GRAVEL, STONE; F,G = LOW TYPE BITUMINUS; H,I = HIGH TYPE BITUMINUS;
J = CONCRETE; K = BRICK; L = BLOCK

STATE HIGHWAY ADMINISTRATION OF MARYLAND
OFFICE OF PLANNING AND PRELIMINARY ENGINEERING
BUREAU OF HIGHWAY STATISTICS

STATE HIGHWAY LOCATION REFERENCE

ROUTE NUMBER.....US 40SC CONTINUED
INVENTORY DIRECTION....EAST
NAME: OLD NATIONAL PIKE

PAGE..... 8
DATE.....12/31/86
COUNTY-ALLEGANY
SHA DISTRICT.....6

SYSTEM	FUNC	HWY	ACCESS	MILEPOINT	MILEPOINT DESCRIPTION	MARKED LANES	SURFACE WIDTH/TYPE*	AADT		
....STATE....	..FEDERAL...	CLASS	CTL							
SECONDARY	R	NFA	R 9	UNDIVED	NONE	7.35	US0040AP NO NAME	2	21I	400
						7.36	US0048 NATIONAL FREEWAY			

ROUTE NUMBER.....MD 47
INVENTORY DIRECTION....NORTH
NAME: BARRELVILLE RD

SECONDARY	R	FAS 1021	R 7	UNOIVED	NONE	.00	M00036 MT SAVAGE RD	2	26I	2,100
						.04	M00831F OLD MD 36	2	20I	
						.23	STRUCTURE #1043 NORTH BRANCH			
						.93	STRUCTURE #1042			
						1.61	STRUCTURE #1070			
						1.70	PENNSYLVANIA ST/L			

ROUTE NUMBER.....US 48
INVENTORY DIRECTION....EAST
NAME: NATIONAL FREEWAY

PRIMARY	R	FAP 100	R 2	DIVIDED	FULL	.00	GARRETT CO/L	5	60I	12,000
			U 12			1.54	C00094 MIDLOTHIAN RD STRUC#1114			
						2.20	STRUCTURE#1118 GEORGES CREEK	4	48I	
						2.37	M00936 GRANT ST STRUC #1113			
						2.39		5	60I	
						2.88		6	72I	
			R 2			3.23	M00036 GEORGES CREEK RD STRUC#1116			16,000
						3.28		5	60I	
						4.76	M00055 VALE SUMMIT RD STRUC#1115			
			U 12			7.42	M00053 WINCHESTER RD STRUC#1117	4	48I	25,000
						7.66		5	60I	
						8.00		4	48I	
						9.15	M00658 VOCKE RD STRUC#1106			
						8.27		5	60I	
						9.25		6	74I	
						9.49		5	60I	
						9.75	US0048L SETON DR			
						10.02	IN CORP LMTS CUMBERLAND			
						10.54	USD220 GREENE ST STRUC#1105			
						10.64	MU1315 FLETCHER DR STRUC#1104	8	80J	28,500
						11.08	MU2710 PATTERSON AVE STRUC#1103			
						11.38	R/R #BD 144 695 L			
						11.40	MU1880 KELLY RD STRUC#1102			
						11.45		5	60I	

* A,B = UNIMPROVED; C = GRADED & DRAINED; D,E = SOIL, GRAVEL, STONE; F,G = LOW TYPE BITUMINUS; H,I = HIGH TYPE BITUMINUS;
J = CONCRETE; K = BRICK; L = BLOCK

STATE HIGHWAY ADMINISTRATION OF MARYLAND
OFFICE OF PLANNING AND PRELIMINARY ENGINEERING
BUREAU OF HIGHWAY STATISTICS

STATE HIGHWAY LOCATION REFERENCE

ROUTE NUMBER.....US 48 CONTINUED
INVENTORY DIRECTION....EAST
NAME: NATIONAL FREEWAY

PAGE..... 9
DATE.....12/31/86
COUNTY-ALLEGANY
SHA DISTRICT.....6

SYSTEM	FUNC	HWY	ACCESS	MARKED	SURFACE				
....STATE....	..FEDERAL...	CLASS	TYPE	CTL	MILEPOINT	MILEPOINT DESCRIPTION	LANES	WIDTH/TYPE*	AADT
PRIMARY	U	FAP	100	U	12	UNOIVEO FULL			
					11.53		6	72I	28,500
					11.69	US0048H NO NAME	6	84I	
					11.75		6	72I	
					11.81	MU1851 JOHNSON ST STRUC #1096			
					11.98		4	54I	
					11.99	R/R #B0 832 214 P			
					12.14				27,000
					12.28	R/R #B0 144 683 S	6	72I	
					12.47		5	60I	21,000
					12.87	MU2280 MARLON ST STRUC#1095			
					12.87	MU2440 MONROE ST STRUC#1095			
					12.90	STRUCTURE#1094 PEDESTRIAN WALKWAY			
					13.10	M00639 WILLOWBROOK RD	6	60I	16,000
					13.10	US0040AL BALTO AVE STRUC #1093			
					13.16		6	72I	
					13.31		4	48I	
R					13.65	OUT CORP LMTS CUMBERLAND			
					13.88	M00952 HILLCREST OR			
				R	14.03	M00952 STRUC#1081 HILLCREST OR			
				2	14.73	M00144AN CHRISTIE RD STRUC#1099			
					14.85				14,000
					14.86	US0040AB NO NAME			
					14.95	STRUCTURE #1030 EVITTS CREEK			
					15.23	US0220UL NO NAME			
					15.68	NONE M00144AN ALI GHAN RD			
					17.58	STRUCTURE #1086 ELK LICK CREEK			
					17.78	ELK LICK CREEK STRUC#1085			
					17.84		4	49I	
					18.31	STRUCTURE #1084			
					18.56	STRUCTURE #1083 ELK LICK CREEK			
					18.61	M00144AH OLO US 40	4	50I	
					19.52	M00144AI OLO US 40			
					19.67	M00144AJ OLO US 40	5	61I	
					20.03		4	50I	
					20.41	M00144AK OLO US 40			
					21.31	UNOIVEO	3	36I	
					23.37	M00144AA OLO US 40	2	24I	
					24.05	US0040AO NO NAME			
					24.62	PART M00144AC OLO US 40			
					25.05	US0040AE NO NAME			
					25.09	STRUCTURE #1077 FLINTSTONE CREEK			
					25.47	NONE M00144AO OLO US 40			

* A,B = UNIMPROVED; C = GRADED & DRAINED; D,E = SOIL, GRAVEL, STONE; F,G = LOW TYPE BITUMINUS; H,I = HIGH TYPE BITUMINUS;
J = CONCRETE; K = BRICK; L = BLOCK

STATE HIGHWAY ADMINISTRATION OF MARYLAND
OFFICE OF PLANNING AND PRELIMINARY ENGINEERING
BUREAU OF HIGHWAY STATISTICS

STATE HIGHWAY LOCATION REFERENCE

ROUTE NUMBER.....US 48 CONTINUED
INVENTORY DIRECTION....EAST
NAME: NATIONAL FREEWAY

PAGE..... 10
DATE.....12/31/86
COUNTY-ALLEGANY
SHA DISTRICT.....6

SYSTEM	FUNC	HWY	ACCESS	MARKED	SURFACE	AA DT					
STATE	FEDERAL	CLASS	TYPE	CTL	MILEPOINT	MILEPOINT DESCRIPTION	LANES	WIDTH/TYPER*	AA DT		
PRIMARY	R	FAP	100 R	2	UNOIVED	NONE	26.01	US0040AF NO NAME	2	24I	14,000
							26.11				9,514
							26.38	STRUCTURE #1034 TOWN CREEK			
							26.48		3	36I	
							27.66		4	50I	
							27.86	US0040AH NO NAME	3	36I	
							29.13		2	24I	
							29.73	US0040AI NO NAME			
							30.05	US0040AJ NO NAME			
							30.53	US0040AK NO NAME			
							30.59	US0040AM NO NAME			
							30.63	US0040AN NO NAME			
							30.67	MD0144AE OLD US 40			
					PART		31.17	US0040SC OLD NATIONAL PIKE			
					DIVIDED		31.31		4	48I	
							31.77	STRUC #1087 FIFTEEN MILE CREEK			
							33.06				9,200
							34.06	C00745 MOUNTAIN RD STRUC#1101			
					FULL		34.40		5	60I	
							37.56	C00660 ORLEANS RD STRUC #1100			
							37.92		4	60I	
							38.79	STRUCTURE #1050 SNIB HOLLOW RUN			
							38.80	US0040SC OLD NATIONAL PIKE			
							38.84	US0040AP NO NAME			
					NONE		38.90		4	48I	
							39.35	STRUCTURE#1038 SNIB HOLLOW RUN			
							39.66	STRUCTURE#1039 SNIB HOLLOW RUN			
							39.92	MD0144AL OLD US 40			
							40.29	STRUCTURE #1040			
							40.31	MD0906 SWAIN RD			
							40.66	MD07800 OLD US 40SC			
							40.91	WASHINGTON CO/L			
							40.91	STRUCTURE #21147 STOELING HILL			

ROUTE NUMBER.....US 48H
INVENTORY DIRECTION....NORTH
NAME: NO NAME

SECONDARY U NFA U 19 DIVIDED NONE .00 MU1851 JOHNSON ST 2 40I
.04 US0048 NATIONAL FREEWAY

* A,B = UNIMPROVED; C = GRADED & DRAINED; D,E = SOIL, GRAVEL, STONE; F,G = LOW TYPE BITUMINUS; H,I = HIGH TYPE BITUMINUS;
J = CONCRETE; K = BRICK; L = BLOCK

STATE HIGHWAY ADMINISTRATION OF MARYLAND
OFFICE OF PLANNING AND PRELIMINARY ENGINEERING
BUREAU OF HIGHWAY STATISTICS

STATE HIGHWAY LOCATION REFERENCE

ROUTE NUMBER.....US 48L
INVENTORY DIRECTION....NORTH
NAME: SETON DRIVE

PAGE..... 11
DATE.....12/31/86
COUNTY-ALLEGANY
SHA DISTRICT.....6

SYSTEM	FUNC	HWY	ACCESS	MILEPOINT	MILEPOINT	DESCRIPTION	MARKED	SURFACE	AADT
....STATE....	..FEDERAL...	CLASS	TYPE	CTL			LANES	WIDTH/TYPE*	
SECONDARY	R	NFA	U 17	UNDIVIDED	NONE	.00 US0048 NATIONAL FREEWAY	2	16F	999
						.34 M00049 BRADDOCK RD			

ROUTE NUMBER.....MD 49
INVENTORY DIRECTION....EAST
NAME: BRADDOCK RD

SECONDARY	R	FAU	7506 U 16	UNDIVIDED	NONE	.00 M00658 VOCKE RD	2	20I	5,000
						.03	2	24I	
						1.77 US0048L SETON DR			
						1.77 IN CORP LMTS CUMBERLAND			
						1.77 MU0410 BRADDOCK RD (AHEAD)			

ROUTE NUMBER.....MD 51
INVENTORY DIRECTION....EAST
NAME: INDUSTRIAL BLVD

SECONDARY	U	FAP	215 U 14	DIVIDED	NONE	.00 MU1780 HOWARD ST (BACK)	4	48I	20,000
						.08 M00051A NO NAME	6	68I	
						.48			
						1.18	6	80I	
						1.24	4	60I	
						1.46	6	64I	
						1.60	6	68I	
						1.79	4	48I	
						2.54			7,400
	R					2.60			
						2.74			
				UNDIVIDED		2.98	2	48I	
						3.00	2	22I	6,525
		NFA	17			3.30 M00051UL PROPOSED			
						4.08	2	26I	
						4.23	2	22I	
						5.72 M00051UL PROPOSED			
						5.75	2	24I	
		FAP	215	14		5.77			
				R	6	5.93	2	22I	
						6.20			5,900
						6.90	2	24I	
						8.09			
						8.24	2	22I	
						8.46			2,225

* A,B = UNIMPROVED; C = GRADED & DRAINED; D,E = SOIL, GRAVEL, STONE; F,G = LOW TYPE BITUMINUS; H,I = HIGH TYPE BITUMINUS;
J = CONCRETE; K = BRICK; L = BLOCK

STATE HIGHWAY ADMINISTRATION OF MARYLAND
OFFICE OF PLANNING AND PRELIMINARY ENGINEERING
BUREAU OF HIGHWAY STATISTICS

STATE HIGHWAY LOCATION REFERENCE

ROUTE NUMBER.....MD 55
INVENTORY DIRECTION....NORTH
NAME: VALE SUMMIT RD

PAGE..... 13
DATE.....12/31/86
COUNTY-ALLEGANY
SHA DISTRICT.....6

SYSTEM	FUNC	HWY	ACCESS	MARKED	SURFACE								
....STATE....	..FEDERAL...	CLASS	TYPE	CTL	MILEPOINT MILEPOINT DESCRIPTION	LANES	WIDTH/TYPE*	AADT				
SECONDARY	R	FAS	1020	R	7	UNDIVIDED	NONE	.00	M00036	VALE SUMMIT RD	2	24I	1,825
								.09	M00955	OLD MD 55			
								2.02		STRUCTURE #1053 BRADDOCK RUN			
		FAU	7518	U	16			2.28	US0048	NATIONAL FREEWAY STRUC#1115			
								2.50					2,400
								2.55	US0040AL	NATIONAL PIKE			

ROUTE NUMBER.....MD 135
INVENTORY DIRECTION....EAST
NAME: MCCOOLE WESTERNPORT RD

SECONDARY	U	FAP	206	R	6	UNDIVIDED	NONE	.00		GARRETT CO/L	2	20I	6,950
								.06	M00135D	NO NAME			
								.32			2	27I	
								.55			2	20I	
								.77			2	28I	
								1.02			2	40I	
								1.14			2	24I	
	R							1.20		OUT CORP LMTS LUKE			
	U							1.51		IN CORP LMTS WESTERNPORT			
								1.64			2	44I	
						DIVIDED		1.77			4	48I	
								1.81	M00036	GEORGES CREEK RD	2	48I	7,075
								1.86		STRUCTURE #1082 GEORGES CREEK			
						UNDIVIDED		1.87			2	52I	
								1.89		R/R #80 832 524 J			
								1.89	M00937	OLD MD 36			
								1.96			2	30I	
								2.26			2	24I	
	R							2.35		OUT CORP LMTS WESTERNPORT			
								2.42			2	26I	
								3.00			2	24I	
		NFA			9			6.69	M00135A	MCCOOLE WESTERNPORT RD			7,350
								7.04	M00135B	MCCOOLE WESTERNPORT RD			
								7.11	US0220	MCMULLEN HWY STRUC#1060			
								7.15	C00710	WEST ST			

ROUTE NUMBER.....MD 135A
INVENTORY DIRECTION....EAST
NAME: MCCOOLE WESTERNPORT RD

SECONDARY	R	FAP	206	R	6	DIVIDED	NONE	.00	M00135	MCCOOLE WESTERNPORT RD	3	36I	2,275
-----------	---	-----	-----	---	---	---------	------	-----	--------	------------------------	---	-----	-------

* A,B = UNIMPROVED; C = GRADED & DRAINED; D,E = SOIL, GRAVEL, STONE; F,G = LOW TYPE BITUMINUS; H,I = HIGH TYPE BITUMINUS;
J = CONCRETE; K = BRICK; L = BLOCK

STATE HIGHWAY ADMINISTRATION OF MARYLAND
OFFICE OF PLANNING AND PRELIMINARY ENGINEERING
BUREAU OF HIGHWAY STATISTICS

STATE HIGHWAY LOCATION REFERENCE

ROUTE NUMBER.....MD 135A CONTINUED
INVENTORY DIRECTION....EAST
NAME: MCCOOLE WESTERNPORT RD

PAGE..... 14
DATE.....12/31/86
COUNTY-ALLEGANY
SHA DISTRICT.....6

SYSTEM	FUNC	HWY	ACCESS	MILEPOINT	MILEPOINT DESCRIPTION	MARKED LANES	SURFACE WIDTH/TYPE#	AADT			
....STATE....	..FEDERAL...	CLASS	TYPE	CTL			
SECONDARY	R	FAP 206	R 6	UNDIVIED	NONE	.04					
						.23	US0220	MCMULLEN HWY STRUC#1059	2	24I	2,275
						.74		DIVIEDO	2	28I	
						.77	US0220	MCMULLEN HWY			

ROUTE NUMBER.....MD 135B
INVENTORY DIRECTION....EAST
NAME: MCCOOLE WESTERNPORT RD

SECONDARY	R	NFA	R 9	UNDIVIED	NONE	.00	MD0135	MCCOOLE WESTERNPORT RD	2	26I	1,899
						.11	US0220	MCMULLEN HWY			

ROUTE NUMBER.....MD 135D
INVENTORY DIRECTION....EAST
NAME: NO NAME

SECONDARY	R	NFA	R 9	UNDIVIED	NONE	.00	MD0135	MCCOOLE WESTERNPORT RD	2	24J	99
						.02		W VIRGINIA ST/L			

ROUTE NUMBER.....MD 144AA
INVENTORY DIRECTION....EAST
NAME: OLD US 40

SECONDARY	R	NFA	R 9	UNDIVIED	NONE	.00		ROAD END	2	22I	99
						.55			2	24I	
						.65	US0048	NATIONAL FREEWAY			

ROUTE NUMBER.....MD 144AB
INVENTORY DIRECTION....EAST
NAME: OLD US 40

SECONDARY	R	NFA	R 9	UNDIVIED	NONE	.00		ROAD END	2	22I	99
						.09	US0040AD	NO NAME			
						.10		ROAD END			

ROUTE NUMBER.....MD 144AC
INVENTORY DIRECTION....EAST
NAME: OLD US 40

SECONDARY	R	NFA	R 9	UNDIVIED	NONE	.00	US0048	NATIONAL FREEWAY	2	22I	99
						.44	US0040AE	NO NAME			
						.50		STRUCTURE #1033 FLINTSTONE CREEK			

* A,B = UNIMPROVED; C = GRADED & DRAINED; D,E = SOIL, GRAVEL, STONE; F,G = LOW TYPE BITUMINUS; H,I = HIGH TYPE BITUMINUS;
J = CONCRETE; K = BRICK; L = BLOCK

STATE HIGHWAY ADMINISTRATION OF MARYLAND
OFFICE OF PLANNING AND PRELIMINARY ENGINEERING
BUREAU OF HIGHWAY STATISTICS

STATE HIGHWAY LOCATION REFERENCE

ROUTE NUMBER.....MD 144AC CONTINUED
INVENTORY DIRECTION....EAST
NAME: OLD US 40

PAGE..... 15
DATE.....12/31/86
COUNTY-ALLEGANY
SHA DISTRICT.....6

SYSTEM	FUNC	HWY	ACCESS	MILEPOINT	MILEPOINT	DESCRIPTION	MARKED	SURFACE	AAOT		
STATE	FEDERAL	CLASS	TYPE	CTL			LANES	WIDTH/TYP*			
SECONDARY	R	NFA	R	9	UNDIVED	NONE	.75	ROAD END	2	22I	99

ROUTE NUMBER.....MD 144AD
INVENTORY DIRECTION....EAST
NAME: OLD US 40

SECONDARY	R	NFA	R	9	UNDIVED	NONE	.00	US0048	NATIONAL FREEWAY	2	22I	99
							.08		ROAD END			

ROUTE NUMBER.....MD 144AE
INVENTORY DIRECTION....EAST
NAME: OLD US 40

SECONDARY	R	NFA	R	9	UNDIVED	NONE	.00	C00742	TOWN CREEK RD	2	22H	299
							.32	US0040AF	NO NAME			
							.70		STRUCTURE #1035			
							1.53			3	34H	
							1.81			2	22H	
							2.54	US0040AG	NO NAME	2	24I	
							2.60	US0040AH	NO NAME			
							2.66			2	22H	
							4.40	US0040AI	NO NAME			
							4.73	US0040AJ	NO NAME			
							5.21	US0040AK	NO NAME	2	24I	
							5.26	US0040AM	NO NAME			
							5.31	US0040AN	NO NAME			
							5.35	US0048	NATIONAL FREEWAY			

ROUTE NUMBER.....MD 144AG
INVENTORY DIRECTION....EAST
NAME: OLD US 40

SECONDARY	R	NFA	R	9	UNDIVED	NONE	.00		ROAD END	2	10H	99
							.07	C00482	HINKLE RD			

ROUTE NUMBER.....MD 144AH
INVENTORY DIRECTION....EAST
NAME: OLD US 40

SECONDARY	R	NFA	R	9	UNDIVED	NONE	.00	US0048	NATIONAL FREEWAY	2	24H	99
							.26		ROAD END			

* A,B = UNIMPROVED; C = GRADED & DRAINED; D,E = SOIL, GRAVEL, STONE; F,G = LOW TYPE BITUMINUS; H,I = HIGH TYPE BITUMINUS;
J = CONCRETE; K = BRICK; L = BLOCK

STATE HIGHWAY ADMINISTRATION OF MARYLAND
OFFICE OF PLANNING AND PRELIMINARY ENGINEERING
BUREAU OF HIGHWAY STATISTICS

STATE HIGHWAY LOCATION REFERENCE

ROUTE NUMBER.....MD 144AI
INVENTORY DIRECTION....EAST
NAME: OLD US 40

PAGE..... 16
DATE.....12/31/86
COUNTY-ALLEGANY
SHA DISTRICT.....6

SYSTEM	FUNC	HWY	ACCESS	MILEPOINT	MILEPOINT	DESCRIPTION	MARKED	SURFACE	AADT		
STATE	FEDERAL	CLASS	CTL				LANES	WIDTH/TYPE*			
SECONDARY	R	NFA	R 9	UNDIVED	NONE	.00	US0048	ROAD END	2	12H	99
						.04		NATIONAL FREEWAY			

ROUTE NUMBER.....MD 144AJ
INVENTORY DIRECTION....EAST
NAME: OLD US 40

SECONDARY	R	NFA	R 9	UNDIVED	NONE	.00	US0048	NATIONAL FREEWAY	2	22H	99
						.14			2	24H	
						.34		ROAD END			

ROUTE NUMBER.....MD 144AK
INVENTORY DIRECTION....EAST
NAME: OLD US 40

SECONDARY	R	NFA	R 9	UNDIVED	NONE	.00	US0048	NATIONAL FREEWAY	2	24H	99
						.17		ROAD END			

ROUTE NUMBER.....MD 144AL
INVENTORY DIRECTION....EAST
NAME: OLD SEC US 40

SECONDARY	R	NFA	R 9	UNDIVED	NONE	.00		ROAD END	2	22H	99
						.18			2	10H	
						.23	US0048	NATIONAL FREEWAY			

ROUTE NUMBER.....MD 144AN
INVENTORY DIRECTION....EAST
NAME: CHRISTIE RD

SECONDARY	R	NFA	U 17	UNDIVED	NONE	.00	US0048	NATIONAL FREEWAY STRUC#1099	2	24I	399
						.00	US0220	MCMULLEN HWY (BACK)			
			R 9			.03			2	30I	
						.07			2	26I	
	FAS	1396	7			.16	US0040AB	NO NAME	2	20I	
						.18		STRUCTURE #1090 EVITTS CREEK			
						.25		STRUCTURE #1091 EVITTS CREEK			
						.33		STRUCTURE #1067 EVITTS CREEK			
						.54			2	20H	
						.84			2	20I	
						1.03	US0048	NATIONAL FREEWAY			

* A,B = UNIMPROVED; C = GRADED & DRAINED; D,E = SOIL, GRAVEL, STONE; F,G = LOW TYPE BITUMINUS; H,I = HIGH TYPE BITUMINUS;
J = CONCRETE; K = BRICK; L = BLOCK

STATE HIGHWAY ADMINISTRATION OF MARYLAND
OFFICE OF PLANNING AND PRELIMINARY ENGINEERING
BUREAU OF HIGHWAY STATISTICS

STATE HIGHWAY LOCATION REFERENCE

ROUTE NUMBER.....US 220
INVENTORY DIRECTION....NORTH
NAME: MCMULLEN HWY

PAGE..... 17
DATE.....12/31/86
COUNTY-ALLEGANY
SHA DISTRICT.....6

SYSTEM	FEDERAL		CLASS	HWY TYPE	ACCESS CTL	MILEPOINT	MILEPOINT DESCRIPTION	MARKED LANES	SURFACE WIDTH/TYPE*	AADT
	STATE	FAP								
PRIMARY	R	FAP 211	R 6	UNDIVIDED	NONE	.00	BEGIN BRIDGE IN W VIRGINIA	2	28I	8,075
						.29	STRUCTURE #1060 POTOMAC RIVER			
						.29	W VIRGINIA ST/L			
						.38	R/R #B0 832 521 N			
						.41	MCCOOLE WESTERNPORT RD			
						.43				
						.47	MCCOOLE WESTERNPORT RD	2	24I	
						.90	MCCOOLE WESTERNPORT RD	3	36I	
						.90	STRUCTURE #1059			
						1.08		4	48I	
						1.21		3	36I	
				DIVIDED		1.35	MCCOOLE WESTERNPORT RD	3	40I	6,625
				UNDIVIDED		1.43		3	36I	
						1.72		2	24I	
						3.22	MOD83DA OLD US 22D			
						3.70		2	36I	
						4.37	STRUCTURE #1062 DEEP HOLLOW CREEK			
						4.63	STRUCTURE #1076 TOMS HOLLOW CREEK			
						4.85		3	36I	
						5.98		2	24I	
						6.60	STRUCTURE #1075			
						7.59	STRUCTURE #1074			
						7.86	STRUCTURE #1073			
						8.48	MOD83DB OLD US 22D			
						8.62	STRUCTURE #1058			
				DIVIDED		11.70		3	36I	
						11.75	MOD956 PINTO RD			10,523
				UNDIVIDED		11.78		4	48I	
						11.84		2	24I	
						12.33				
SECONDARY		213	U 14			14.00	MOD0053 CRESAPTOWN RD			13,150
						14.30	MOD636 WARRIOR DR			10,575
						14.45	STRUCTURE #1057			
						14.90		4	48I	
						15.50		2	42I	
						15.60		2	30I	
						17.12				10,725
						17.89		3	24I	
						18.09		2	24I	
						18.32	IN CORP LMTS CUMBERLAND			
						18.32	END STATE MAINTENANCE			
						19.32	BEGIN MUNICIPAL MAINTENANCE			

* A,B = UNIMPROVED; C = GRADED & DRAINED; D,E = SOIL, GRAVEL, STONE; F,G = LOW TYPE BITUMINUS; H,I = HIGH TYPE BITUMINUS;
J = CONCRETE; K = BRICK; L = BLOCK

STATE HIGHWAY ADMINISTRATION OF MARYLAND
OFFICE OF PLANNING AND PRELIMINARY ENGINEERING
BUREAU OF HIGHWAY STATISTICS

STATE HIGHWAY LOCATION REFERENCE

ROUTE NUMBER.....US 220 CONTINUED
INVENTORY DIRECTION....NORTH
NAME: MCMULLEN HWY

PAGE..... 18
DATE.....12/31/86
COUNTY-ALLEGANY
SHA DISTRICT.....6

SYSTEM	FUNC	HWY	ACCESS	MARKED	SURFACE	AADT					
STATE	FEDERAL	CLASS	CTL	LANES	WIDTH/TYPE*						
SECONDARY	R	FAP	213 U 14	UNDIVED	NONE	18.81	US0048	NATIONAL FREEWAY STRUC#1105 (AHD)	2	24I	10,725
						18.81		END MUNICIPAL MAINTENANCE			
						18.81		BEGIN STATE MAINTENANCE			
PRIMARY		103				23.01	MOD144AN	CHRISTIE RD			7,000
						23.01	US0048	NATIONAL FRWY STRUC#1099 (BACK)			
					DIVIDED	23.68	MO0807	NO NAME	2	28I	2,500
					UNDIVED	23.87			3	20I	
						24.08			2	20F	
						26.03		STRUCTURE # 1056			
						27.02			2	20I	
						27.41		PENNSYLVANIA ST/L			

ROUTE NUMBER.....US 220UL
INVENTORY DIRECTION....NORTH
NAME: NO NAME

SECONDARY	R	NFA	R 9	DIVIDED	NONE	.00	US0048	NATIONAL FREEWAY (EB/L)	4	40I	999
						.05		US 48 NATIONAL FREEWAY (WB/L)			
					UNDIVED	.11			2	24I	
						.68			2	20I	
						.77	COD467	DEHAVEN RD			
						.77		PROPOSED AHEAD			
						3.80		PENNSYLVANIA ST/L			

ROUTE NUMBER.....MD 636
INVENTORY DIRECTION....EAST
NAME: WARRIOR DR

SECONDARY	R	NFA	U 19	UNDIVED	NONE	.00	MO0053	CRESAPTOWN RD	2	25I	1,899
						.02		STRUCTURE #1061			
						.27		STRUCTURE #1072			
						.28	US0220	MCMULLEN HWY			

ROUTE NUMBER.....MD 638
INVENTORY DIRECTION....NORTH
NAME: PARKERSBURG RD

SECONDARY	R	NFA	U 17	UNDIVED	NONE	.00	MO0743	NATIONAL PIKE	2	18I	1,900
						.07			2	24I	
						.21	US0040AL	NATIONAL PIKE	2	18I	
						.41					1,300
						.62			2	24I	

* A,B = UNIMPROVED; C = GRADED & DRAINED; D,E = SOIL, GRAVEL, STONE; F,G = LOW TYPE BITUMINUS; H,I = HIGH TYPE BITUMINUS;
J = CONCRETE; K = BRICK; L = BLOCK

STATE HIGHWAY ADMINISTRATION OF MARYLAND
OFFICE OF PLANNING AND PRELIMINARY ENGINEERING
BUREAU OF HIGHWAY STATISTICS

STATE HIGHWAY LOCATION REFERENCE

ROUTE NUMBER.....MD 638 CONTINUED
INVENTORY DIRECTION.....NORTH
NAME: PARKERSBURG RD

PAGE..... 19
DATE.....12/31/86
COUNTY-ALLEGANY
SHA DISTRICT.....6

SYSTEM	FUNC	HWY	ACCESS	MILEPOINT	MILEPOINT	DESCRIPTION	MARKED	SURFACE	AAOT
....STATE....	..FEDERAL...	CLASS	TYPE	CTL	LANES	WIDTH/TYPE*	
SECONDARY	R NFA	U 17	UNOIVED	NONE	1.93	R/R #B0 832 246 V	2	24I	1,300
					2.33	R/R #B0 832 253 F			
					2.34	M00036 MT SAVAGE RD			

ROUTE NUMBER.....MD 639
INVENTORY DIRECTION.....EAST
NAME: WILLOWBROOK RD

SECONDARY	U FAU	7511 U 16	DIVIDED	NONE	.00	US0048 NATIONAL FREEWAY	4	55I	12,199
					.00	USDD40AL BALTIMORE AVE (BACK)			
			UNOIVED		.08		2	24I	
	R FAS	1031 R 7			.43	OUT CORP LMTS CUMBERLAND			
					.57	MDD639B SPUR B			
					1.01	M00639A SPUR A			
					1.47	C00440 WILLIAMS ST			

ROUTE NUMBER.....MD 639A
INVENTORY DIRECTION.....NORTH
NAME: SPUR A

SECONDARY	R NFA	R 9	UNOIVED	NONE	.00	M00639 WILLOWBROOK RD	2	24I	
					.11		2	30I	
					.15	M00639A SPUR A			
					.26	M00639A SPUR A			

ROUTE NUMBER.....MD 639B
INVENTORY DIRECTION.....NORTH
NAME: SPUR B

SECONDARY	R NFA	U 17	UNOIVED	NONE	.00	MDD639 WILLOWBROOK RD	2	24I	999
					.06	C00441 WILLOWBROOK RD			

ROUTE NUMBER.....MD 657
INVENTORY DIRECTION.....NORTH
NAME: DOUGLAS AVE

SECONDARY	R FAS	1015 R 7	UNOIVED	NONE	.00	M00036 MAIN ST			
					.38	OUT CORP LMTS LONACONING	2	12H	400
					.38	END MUNICIPAL MAINTENANCE			
					.38	BEGIN STATE MAINTENANCE			
					.63		2	14H	
					2.19	GARRETT CO/L			

* A,B = UNIMPROVED; C = GRADED & DRAINED; D,E = SOIL, GRAVEL, STONE; F,G = LOW TYPE BITUMINUS; H,I = HIGH TYPE BITUMINUS;
J = CONCRETE; K = BRICK; L = BLOCK

STATE HIGHWAY ADMINISTRATION OF MARYLAND
OFFICE OF PLANNING AND PRELIMINARY ENGINEERING
BUREAU OF HIGHWAY STATISTICS

STATE HIGHWAY LOCATION REFERENCE

ROUTE NUMBER.....MD 825 CONTINUED
INVENTORY DIRECTION....NORTH
NAME: WASHINGTON ST

PAGE..... 21
DATE.....12/31/86
COUNTY-ALLEGANY
SHA DISTRICT.....6

STATE	SYSTEM	FEDERAL	FUNC CLASS	HWY TYPE	ACCESS CTL	MILEPOINT	MILEPOINT	DESCRIPTION	MARKED LANES	SURFACE WIDTH/TYPE*	AADT
	U	NFA	R 9	UNDIVED	NONE	.06		R/R #80 832 525 R	2	26I	1,599
						.07	MDD036	MT SAVAGE RD	2	23J	999
						.14		ROAD END			

ROUTE NUMBER.....MD 830A
INVENTORY DIRECTION....NORTH
NAME: OLD US 220

	R	NFA	R 9	UNDIVED	NONE	.00		ROAD END	2	24H	99
						.08			2	10E	
						.10	USD220	MCMULLEN HWY			

ROUTE NUMBER.....MD 830B
INVENTORY DIRECTION....NORTH
NAME: OLD US 220

	R	NFA	R 9	UNDIVED	NONE	.00	USD220	MCMULLEN HWY	2	18J	99
						.10		ROAD END			

ROUTE NUMBER.....MD 831A
INVENTORY DIRECTION....NORTH
NAME: OLD MD 36

	R	NFA	U 19	UNDIVED	NONE	.00	USD04DAL	NATIONAL PIKE	2	24I	599
						.03			2	22H	
						.05		STRUCTURE #1002 BRADDOCK RUN			
						.17		R/R #80 832 238 D			
						.46	MDD831I	NO NAME	2	30I	
						.48	MDD036	MT SAVAGE RD			

ROUTE NUMBER.....MD 831B
INVENTORY DIRECTION....NORTH
NAME: OLD MD 36

	R	NFA	U 19	UNDIVED	NONE	.00		ROAD END	2	22H	99
						.39	MDD036C	NO NAME			
						.48		ROAD END			

* A,B = UNIMPROVED; C = GRADED & DRAINED; D,E = SOIL, GRAVEL, STONE; F,G = LOW TYPE BITUMINUS; H,I = HIGH TYPE BITUMINUS;
J = CONCRETE; K = BRICK; L = BLOCK

STATE HIGHWAY ADMINISTRATION OF MARYLAND
OFFICE OF PLANNING AND PRELIMINARY ENGINEERING
BUREAU OF HIGHWAY STATISTICS

STATE HIGHWAY LOCATION REFERENCE

ROUTE NUMBER.....MD 831C
INVENTORY DIRECTION.....EAST
NAME: OLD MD 36

PAGE..... 22
DATE.....12/31/86
COUNTY-ALLEGANY
SHA DISTRICT.....6

SYSTEM	FUNC	HWY	ACCESS	MILEPOINT	MILEPOINT	DESCRIPTION	MARKED	SURFACE	AADT			
STATE	FEDERAL	CLASS	TYPE	CTL			LANES	WIDTH/TYPE*				
SECONDARY	R	NFA	U	19	UNDIVIDED	NONE	.00	MDD036	MT SAVAGE RD	2	54I	699
							.01	MDD031H	NO NAME	2	2DH	
							.72	MDD035	ELLERSLIE RD			
							.85			2	24I	
							.86		STRUCTURE #1003 JENNINGS RUN			
							.90	MDD036	MT SAVAGE RO			

ROUTE NUMBER.....MD 831D
INVENTORY DIRECTION.....EAST
NAME: OLD MD 36

SECONDARY	R	NFA	U	19	UNDIVIDED	NONE	.00	MDD036	MT SAVAGE RD	2	22H	199
							.35			2	22I	
							.37	MDD036	MT SAVAGE RD			

ROUTE NUMBER.....MD 831E
INVENTORY DIRECTION.....EAST
NAME: OLD MD 36

SECONDARY	R	NFA	U	19	UNDIVIDED	NONE	.00		ROAD END	2	2DH	99
							.11	MDD036B	NO NAME			
							.30		ROAD END			

ROUTE NUMBER.....MD 831F
INVENTORY DIRECTION.....EAST
NAME: OLD MD 36

SECONDARY	R	NFA	R	9	UNDIVIDED	NONE	.00		ROAD END	2	22I	99
							.04	MDD047	BARRELVILLE RD			

ROUTE NUMBER.....MD 831G
INVENTORY DIRECTION.....EAST
NAME: SERVICE RD

SECONDARY	R	NFA	R	9	UNDIVIDED	NONE	.00		ROAD END	2	10I	
							.12	MDD936	GEORGES CREEK RD			

ROUTE NUMBER.....MD 831H
INVENTORY DIRECTION.....NDRTH
NAME: NO NAME

SECONDARY	R	NFA	R	9	UNDIVIDED	NONE	.00	MDD831C	OLD MD 36	2	2DH	
-----------	---	-----	---	---	-----------	------	-----	---------	-----------	---	-----	--

* A,B = UNIMPRVED; C = GRADED & DRAINED; D,E = SOIL, GRAVEL, STONE; F,G = LOW TYPE BITUMINUS; H,I = HIGH TYPE BITUMINUS;
J = CONCRETE; K = BRICK; L = BLDCK

STATE HIGHWAY ADMINISTRATION OF MARYLAND
OFFICE OF PLANNING AND PRELIMINARY ENGINEERING
BUREAU OF HIGHWAY STATISTICS

STATE HIGHWAY LOCATION REFERENCE

ROUTE NUMBER.....MD 831H CONTINUED
INVENTORY DIRECTION....NORTH
NAME: NO NAME

PAGE..... 23
DATE.....12/31/86
COUNTY-ALLEGANY
SHA DISTRICT.....6

SYSTEM	FUNC	HWY	ACCESS	MILEPOINT	MILEPOINT	DESCRIPTION	MARKED	SURFACE	AA DT
....STATE....	..FEDERAL...	CLASS	CTL				LANES	WIDTH/TYPE*	
SECONDARY	R	NFA	R 9	UNDIVED	NONE	.07 ROAD END	2	20H	
ROUTE NUMBER.....MD 831I INVENTORY DIRECTION....NORTH NAME: NO NAME									
SECONDARY	R	NFA	U 19	UNDIVED	NONE	.00 M00831A OLD MD 36 .04 ROAD END	2	22H	
ROUTE NUMBER.....MD 906 INVENTORY DIRECTION....NORTH NAME: SWAIN RD									
SECONDARY	R	NFA	R 9	UNDIVED	NONE	.88 C00751 SWAIN RD (BACK) .94 USDD48 NATIONAL FREEWAY	2	20I	
ROUTE NUMBER.....MD 935 INVENTORY DIRECTION....NORTH NAME: GEORGES CREEK RD									
SECONDARY	R	NFA	R 8	UNDIVED	NONE	.00 M00036 GEORGES CREEK RD .04 M00939 OLD MD 36 .28 STRUCTURE #1020 .30 IN CORP LMTS BARTON .45 .53 .54 STRUCTURE #1019 GEORGES CREEK .64 .78 R/R #80 832 538 S .84 .95 STRUCTURE #1018 1.02 1.41 OUT CORP LMTS BARTON 1.80 STRUCTURE #1017 GEORGES CREEK 2.04 M00935A NO NAME 2.30 STRUCTURE #1016 GEORGES CREEK 2.99 M00036 GEORGES CREEK RD	2	20I	3,099 3,599
	U						2	28I 22I	
	R						2	25I 20I	

* A,B = UNIMPROVED; C = GRADED & DRAINED; D,E = SOIL, GRAVEL, STONE; F,G = LOW TYPE BITUMINUS; H,I = HIGH TYPE BITUMINUS;
J = CONCRETE; K = BRICK; L = BLOCK

STATE HIGHWAY ADMINISTRATION OF MARYLAND
OFFICE OF PLANNING AND PRELIMINARY ENGINEERING
BUREAU OF HIGHWAY STATISTICS

STATE HIGHWAY LOCATION REFERENCE

ROUTE NUMBER.....MD 935A
INVENTORY DIRECTION....NORTH
NAME: NO NAME

PAGE..... 24
DATE.....12/31/86
COUNTY-ALLEGANY
SHA DISTRICT.....6

SYSTEM	FUNC	HWY	ACCESS						MARKED	SURFACE		
....STATE....	..FEDERAL...	CLASS	TYPE	CTL	MILEPOINT	MILEPOINT	DESCRIPTION	LANES	WIDTH/TYPE*	AADT	
SECONDARY	R	NFA	R	8	UNDIVID	NONE	.00	MDD935	OLD MD 36	2	20I	3,299
							.10	MDD36	GEORGES CREEK RD			

ROUTE NUMBER.....MD 936
INVENTORY DIRECTION....NORTH
NAME: GEORGES CREEK RD

SECONDARY	U	NFA	R	8	UNDIVID	NONE	.00	MDD36	VALE SUMMIT RD	2	20I	1,125
	R						.12		OUT CORP LMTS MIDLAND			
		FAU	7517	U	17		2.84					1,400
							3.17			2	24I	
							3.34	USDD48	NATIONAL FREEWAY STRUC#1113			
							3.53	MDD831G	SERVICE RD	2	20I	
							3.57					
	U						4.67		IN CORP LMTS FROSTBURG	2	21I	
							4.77			2	27I	
							4.84			2		
							5.06	USDD4DAL	MAIN ST			

ROUTE NUMBER.....MD 937
INVENTORY DIRECTION....NORTH
NAME: OLD MD 36

SECONDARY	U	NFA	R	9	UNDIVID	NONE	.01		W VIRGINIA ST/L	2	26I	1,099
							.01		IN CORP LMTS WESTERNPORT			
							.04		STRUCTURE #1D23 POTOMAC RIVER	2	28J	
							.08					
							.09		R/R #B0 832 523 C			
							.10	MDD135	MCCOOLE WESTERNPORT RD	2	28I	
							.18	MDD825	WASHINGTON ST	2	26J	
							.20			2	25J	
							.37			2	18I	
							.46		STRUCTURE#1D22 GEORGES CREEK	2	24I	
							.75			2	20I	
	R						1.04		OUT CORP LMTS WESTERNPORT			
							1.63	MDD36	GEORGES CREEK RD			

ROUTE NUMBER.....MD 938
INVENTORY DIRECTION....NORTH
NAME: OLD MD 36

SECONDARY	R	NFA	R	9	UNDIVID	NONE	.00		ROAD END	2	20I	99
-----------	---	-----	---	---	---------	------	-----	--	----------	---	-----	----

* A,B = UNIMPROVED; C = GRADED & DRAINED; D,E = SOIL, GRAVEL, STONE; F,G = LOW TYPE BITUMINUS; H,I = HIGH TYPE BITUMINUS;
J = CONCRETE; K = BRICK; L = BLOCK

STATE HIGHWAY ADMINISTRATION OF MARYLAND
OFFICE OF PLANNING AND PRELIMINARY ENGINEERING
BUREAU OF HIGHWAY STATISTICS

STATE HIGHWAY LOCATION REFERENCE

ROUTE NUMBER.....MD 938 CONTINUED
INVENTORY DIRECTION....NORTH
NAME: OLD MD 36

PAGE..... 25
DATE.....12/31/86
COUNTY-ALLEGANY
SHA DISTRICT.....6

SYSTEM	FUNC	HWY	ACCESS	MILEPOINT	MILEPOINT	DESCRIPTION	MARKED	SURFACE	AAIT		
....STATE....	..FEDERAL...	CLASS	TYPE	CTL			LANES	WIDTH/TYPE*			
SECONDARY	R	NFA	R	9	UNDIVED	NONE	.09	STRUCTURE#1021	2	2DI	99
							.14	SPUR TO MD 36			
							.37		2	2DE	
							.43	ROAD END			

ROUTE NUMBER.....MD 939
INVENTORY DIRECTION....NORTH
NAME: OLD MD 36

SECONDARY	R	NFA	R	9	UNDIVED	NONE	.00	MDD036	GEORGES CREEK RD	2	24I	99
							.04			2	2DI	
							.22	MDD935	GEORGES CREEK RD			

ROUTE NUMBER.....MD 942
INVENTORY DIRECTION....NORTH
NAME: BRIDGE ST

SECONDARY	U	FAP	21D	U	14	UNDIVED	NONE	.00	W VIRGINIA ST/L	2	28I	10,999
							.03	STRUCTURE #1066 POTOMAC RIVER				
							.06	MU0435	BRIDGE ST (AHEAD)			

ROUTE NUMBER.....MD 949
INVENTORY DIRECTION....NORTH
NAME: W BRADDOCK RD

SECONDARY	R	NFA	U	19	UNDIVED	NONE	.00	MDD658	VOCKE RD	2	24I	99
							.56		ROAD END			

ROUTE NUMBER.....MD 949A
INVENTORY DIRECTION....EAST
NAME: SERVICE RD

SECONDARY	R	NFA	U	19	UNDIVED	NONE	.00	MDD053	CRESAPTOWN RD	2	24I	
							.12		ROAD END			

ROUTE NUMBER.....MD 951
INVENTORY DIRECTION....NORTH
NAME: OLD SEC CRESAPTOWN RD

SECONDARY	R	NFA	U	19	UNDIVED	NONE	.00	MDD053	CRESAPTOWN RD	2	18I	99
							.21			2	2DI	
							.23	MDD053	CRESAPTOWN RD			

* A,B = UNIMPROVED; C = GRADED & DRAINED; D,E = SOIL, GRAVEL, STONE; F,G = LOW TYPE BITUMINUS; H,I = HIGH TYPE BITUMINUS;
J = CONCRETE; K = BRICK; L = BLOCK

STATE HIGHWAY ADMINISTRATION OF MARYLAND
OFFICE OF PLANNING AND PRELIMINARY ENGINEERING
BUREAU OF HIGHWAY STATISTICS

STATE HIGHWAY LOCATION REFERENCE

ROUTE NUMBER.....MD 952
INVENTORY DIRECTION....NORTH
NAME: HILLCREST DR

PAGE..... 26
DATE.....12/31/86
COUNTY-ALLEGANY
SHA DISTRICT.....6

STATE	SYSTEM	FEDERAL	CLASS	FUNC	HWY TYPE	ACCESS CTL	MILEPOINT	MILEPOINT	DESCRIPTION	MARKED LANES	SURFACE WIDTH/TYPE*	AADT
SECONDARY	R	NFA	R	9	UNDIVED	NONE	.00	USDD48	NATIONAL FREEWAY	2	20I	
							.19	USDD48	NATIONAL FREEWAY STRUC#1081			
							.22	MDD952A	SERVICE ROAD			
							.36	OPD176	NO NAME (AHEAD)			

ROUTE NUMBER.....MD 952A
INVENTORY DIRECTION....NORTH
NAME: SERVICE ROAD

SECONDARY	R	NFA	R	9	UNDIVED	NONE	.00	MDD952	HILLCREST DR	2	20I	
							.17			2	10I	
							.36		ROAD END			

ROUTE NUMBER.....MD 955
INVENTORY DIRECTION....NORTH
NAME: OLD MD 55

SECONDARY	R	NFA	R	9	UNDIVED	NONE	.00		ROAD END	2	24I	99
							.09			2	24H	
							.17	MDD55	VALE SUMMIT RD			

ROUTE NUMBER.....MD 956
INVENTORY DIRECTION....EAST
NAME: PINTO RD

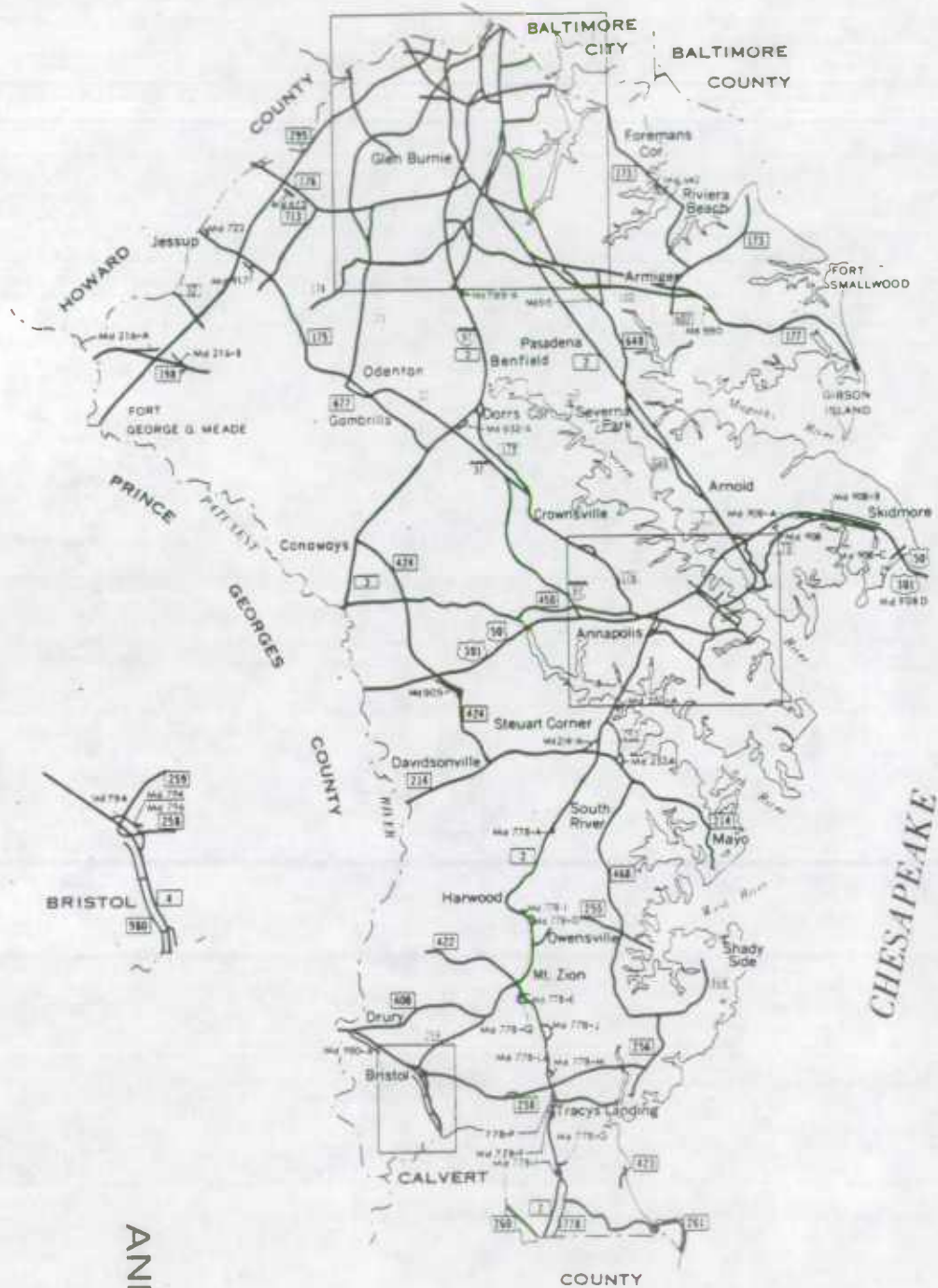
SECONDARY	R	FAS	1022	R	7	UNDIVED	NONE	.00	USD220	MCMULLEN HWY	2	30I	3,499
							.02			2	24I		
							.29		R/R #80 144 711 T				
							.30		STRUCTURE #1097				
							.32		R/R #80 832 496 H				
							.48		STRUCTURE #1098 POTOMAC RIVER				
							.48		W VIRGINIA ST/L				
							.53		END STRUCTURE IN W VIRGINIA				

* A,B = UNIMPROVED; C = GRADED & DRAINED; D,E = SOIL, GRAVEL, STONE; F,G = LOW TYPE BITUMINUS; H,I = HIGH TYPE BITUMINUS;
J = CONCRETE; K = BRICK; L = BLOCK

1987

HIGHWAY LOCATION REFERENCE

**ANNE ARUNDEL
COUNTY**




BAY

CHESAPEAKE



ANNE ARUNDEL COUNTY



STATE HIGHWAY ADMINISTRATION OF MARYLAND
OFFICE OF PLANNING AND PRELIMINARY ENGINEERING
BUREAU OF HIGHWAY STATISTICS

STATE HIGHWAY LOCATION REFERENCE

ROUTE NUMBER.....MD 2
INVENTORY DIRECTION....NORTH
NAME: SOLOMONS ISLAND RD

PAGE..... 1
DATE.....12/31/86
COUNTY-ANNE ARUNDEL
SHA DISTRICT.....5

SYSTEM	FUNC	HWY	ACCESS	MARKED	SURFACE	AAOT						
....STATE....	..FEDERAL...	CLASS	TYPE	CTL	MILEPOINT	MILEPOINT DESCRIPTION	LANES	WIDTH/TYPE*	AAOT			
PRIMARY	R	FAS	1189	R	7	UNDIVIDED	NONE	.00	CALVERT CO/L	2	50I	4,775
								.05		2	24I	
								1.93	MDD778			
								2.05	MDDDD2AB			
								2.32	MDD423			6,800
								3.88	MDD778G			
								4.03	MDD778G			
								4.09	MDD778F			
								4.32	MDD256			
								4.97	MDD778F			
								4.75	MDD258			5,850
								5.00	MDD778M			
								5.89				6,000
								6.08	MDD778J			
								7.68	MDD778Q			
								7.88	MDD778E			
								8.10				
								8.11	MDD422		34I	
								8.11	MDD408			8,850
								8.13				
								9.43	MDD255		24H	
								10.03	MDD778D			
								10.17	MDDDD2AA			
								11.94				
								13.43				8,250
								13.78	MDD778A			
								16.32	MDD214			28,000
								16.83	MDD214A			
								17.03				
								17.35	MDD253			
								17.68				
								17.82	MDD553A			
								17.92				
								18.23				
								18.64	MDD553B			
								20.09	MDD393			30,275
								20.33				
								20.35	MDD665		52J	
								20.70	MDD450			28,000
								20.84				
								21.03	ISDD68		36J	
								22.32				

* A,B = UNIMPROVED; C = GRADED & DRAINED; D,E = SOIL, GRAVEL, STONE; F,G = LOW TYPE BITUMINUS; H,I = HIGH TYPE BITUMINUS;
J = CONCRETE; K = BRICK; L = BLOCK

STATE HIGHWAY ADMINISTRATION OF MARYLAND
OFFICE OF PLANNING AND PRELIMINARY ENGINEERING
BUREAU OF HIGHWAY STATISTICS

STATE HIGHWAY LOCATION REFERENCE

ROUTE NUMBER.....MD 2 CONTINUED
INVENTORY DIRECTION....NORTH
NAME: SOLOMONS ISLAND RD

PAGE..... 2
DATE.....12/31/86
COUNTY-ANNE ARUNDEL
SHA DISTRICT.....5

SYSTEM		FUNC	HWY	ACCESS					MARKED	SURFACE	
.....STATE.....	..FEDERAL...	CLASS	TYPE	CTL	MILEPOINT	MILEPOINT	DESCRIPTION	LANES	WIDTH/TYPE*	AADT
PRIMARY	R FAP	257 U 14	DIVIDED	PART	22.32			BEGIN US 50	2	36J	28,000
		119		NONE	24.06	US0050		JOHN HANSON HWY (BACK)	3	42J	53,275
					24.11				3	40J	
					24.24				4	56I	
					24.46	M00648F		BALTO ANNAPOLIS BLVD			
					25.64	M006480		BALTO ANNAPOLIS BLVD			60,942
					27.71				4	48I	50,925
					29.13						55,000
					29.62	M006480		BALTO ANNAPOLIS BLVD			46,950
SECONDARY	FAU 3003				32.13						49,000
					33.18				6	80I	
					33.40				6	73I	
					33.52						40,200
					33.57				6	80I	
					33.88				5	64I	
					33.98				4	48I	
					34.11				5	64I	30,667
					34.23	M00100		NO NAME STRUC # 2082			
					34.26			MD 100 (WB/L) STRUC #2082			
					34.35	M00177A		MD 177 SPUR			
					34.38	M00177		MOUNTAIN RD	5	60I	
					34.56				6	72I	
					34.76				5	60I	29,000
					34.94				4	48I	
					35.06			STRUCTURE #2007 MARLEY CREEK			
					35.87						28,000
					36.61	M00648E		BALTO ANNAPOLIS BLVD			44,050
					37.58						40,625
					38.04	M00270		FURNACE BRANCH RD			35,000
					38.13			STRUCTURE #2006 SAWMILL CREEK			
					38.49	M00003BU		ROBERT CRAIN HWY			
					38.56				4	68I	47,000
					38.89	M00710		ORONANCE RD			43,825
					39.24	IS0895B		HARBOR TUNNEL THRKY (NB/L)			
					39.32			IS 895B HARBOR TUNNEL THRKY(SB/L)			
					39.47	IS0895B		TUNNEL THRUWAY STRUC#2118	4	72I	
					39.57				4	76I	
					39.65	M00711		ORONANCE RD			
					39.68			STRUCTURE #2095 CABIN BRANCH			
	FAP 119				39.76	M00695		BALTO BELTWAY STRUC#2093			51,000
					39.96				4	64I	
					40.43				4	60I	40,500

* A,B = UNIMPROVED; C = GRADED & DRAINED; D,E = SOIL, GRAVEL, STONE; F,G = LOW TYPE BITUMINUS; H,I = HIGH TYPE BITUMINUS;
J = CONCRETE; K = BRICK; L = BLOCK

STATE HIGHWAY ADMINISTRATION OF MARYLAND
OFFICE OF PLANNING AND PRELIMINARY ENGINEERING
BUREAU OF HIGHWAY STATISTICS

STATE HIGHWAY LOCATION REFERENCE

ROUTE NUMBER.....MD 2 CONTINUED
INVENTORY DIRECTION....NORTH
NAME: SOLOMONS ISLAND RD

PAGE..... 3
DATE.....12/31/86
COUNTY-ANNE ARUNDEL
SHA DISTRICT.....5

SYSTEM	FUNC	HWY	ACCESS	MARKED	SURFACE	AA DT				
....STATE....	..FEDERAL...	CLASS	TYPE	CTL	MILEPOINT	MILEPOINT DESCRIPTION	LANES	WIDTH/TYPE*	AA DT	
SECONDARY	R	FAP	119	U	14	DIVIDED	NONE			
					40.60	M00171	CHURCH ST	4	6DI	31,000
					41.74	M00170	BELLE GROVE RD			
					41.74		BALTO CITY LINE			

ROUTE NUMBER.....MD 2AA
INVENTORY DIRECTION....NORTH
NAME: MD 2 SPUR

SECONDARY	R	NFA		R	9	UNDIVIDED	NONE			
					.DD	MDDDD2	SOLOMONS ISLAND RD	2	12E	
					.D2	MDD778D	OLD MD 2			

ROUTE NUMBER.....MD 2AB
INVENTORY DIRECTION....EAST
NAME: MD 2 SPUR

SECONDARY	R	NFA		R	9	UNDIVIDED	NONE			
					.DD	MDD778N	OLD MD 2	2	12E	
					.D2	M00002	SOLOMONS ISLAND RD			

ROUTE NUMBER.....MD 2AC
INVENTORY DIRECTION....SOUTH
NAME: SOLOMONS ISLAND RD

SECONDARY	R	NFA		U	19	UNDIVIDED	NONE			
					.DD	IS0068	JOHN HANSON HWY	1	10J	
					.D3			1	18J	
					.28	IS0068	JOHN HANSON HWY STRUC#2033			

ROUTE NUMBER.....MD 3
INVENTORY DIRECTION....NORTH
NAME: ROBERT CRAIN HWY

PRIMARY	R	FAP	117	R	2	DIVIDED	NONE			
					.DD		STRUCTURE #16053 PATUXENT RIVER	4	49I	43,125
					.DD		PRINCE GEORGES CO/L			
				U	14		DEFENSE HWY			
					.22	MDD45D	DAVIOSONVILLE RD	4	48I	42,425
					2.21	MDD424				
					4.44					
				R	2		ANNAPOLIS RD	4	56I	
					5.72	MDD175		4	48I	
					6.37					
					6.49	MDD032	NO NAME STRUC #2097 & #2096			
					6.49	ISDD97	ROBERT CRAIN HWY (AHEAD)			
					17.D4		END IS 97 @ IS 895A			

* A,B = UNIMPROVED; C = GRADED & DRAINED; D,E = SOIL, GRAVEL, STONE; F,G = LOW TYPE BITUMINUS; H,I = HIGH TYPE BITUMINUS;
J = CONCRETE; K = BRICK; L = BLOCK

STATE HIGHWAY ADMINISTRATION OF MARYLAND
OFFICE OF PLANNING AND PRELIMINARY ENGINEERING
BUREAU OF HIGHWAY STATISTICS

STATE HIGHWAY LOCATION REFERENCE

ROUTE NUMBER.....MD 3A
INVENTORY DIRECTION....EAST
NAME: MD 3 SPUR

PAGE..... 4
DATE.....12/31/86
COUNTY-ANNE ARUNDEL
SHA DISTRICT.....5

SYSTEM		FUNC	HWY	ACCESS	MILEPOINT	MILEPOINT	DESCRIPTION	MARKED	SURFACE	AADT
STATE	FEDERAL	CLASS	TYPE	CTL						
SECONDARY	R NFA	U 19	UNDIVIDED	NONE	.00	ISDD97	ROBERT CRAIN HWY	2	30H	
					.01	MDD789A	OLD MD 3			
ROUTE NUMBER.....MD 38U INVENTORY DIRECTION....NORTH NAME: ROBERT CRAIN HWY										
SECONDARY	R FAS 1163	R 7	UNDIVIDED	NONE	.00	C01344	NEW CUT RD (BACK)	2	34I	21,200
			DIVIDED		.01			3	42I	
	FAU 3007	U 14			.09	ISDD97	GLEN BURNIE BYPASS STRUC#2065	5	60I	
					.24			6	72I	
					.42			5	72I	22,000
					1.17					
					1.40	MDD100	NO NAME STRUC#2084			
					1.48			4	48I	23,950
					2.07	MDD174A	QUARTERFIELD RD			
			UNDIVIDED		2.25					20,250
					2.30					
					2.35			2	40I	22,500
					2.82			2	50I	
		17			2.89	MDD648E	BALTO ANNAPOLIS BLVD			17,275
					2.98			2	40I	
					3.41			4	40I	
					3.47			2	24I	
					3.81			2	26I	20,500
					4.27	MDD270	FURNACE BRANCH RD			
					4.30		STRUCTURE #2064 SAWMILL CREEK	2	38I	16,000
					4.41			3	38I	
					4.48			3	36I	
					4.64			2	36I	
					4.65	MDD002	GOV RITCHIE HWY			

ROUTE NUMBER.....MD 4
INVENTORY DIRECTION....NORTH
NAME: SOUTHERN MD BLVD

PRIMARY	R FAP 259	R 2	DIVIDED	PART	.00		STRUCTURE #4017 LYONS CREEK	4	49I	25,200
					.00		CALVERT CO/L			
					.49			4	47I	
					.58	MDD980C	FISHERS STATION RD			
					1.23					26,250
					1.56	MDD794	OLD MD 4	4	49I	

* A,B = UNIMPROVED; C = GRADED & DRAINED; D,E = SOIL, GRAVEL, STONE; F,G = LOW TYPE BITUMINUS; H,I = HIGH TYPE BITUMINUS;
J = CONCRETE; K = BRICK; L = BLOCK

STATE HIGHWAY ADMINISTRATION OF MARYLAND
OFFICE OF PLANNING AND PRELIMINARY ENGINEERING
BUREAU OF HIGHWAY STATISTICS

STATE HIGHWAY LOCATION REFERENCE

ROUTE NUMBER.....MD 4 CONTINUED
INVENTORY DIRECTION.....NORTH
NAME: SOUTHERN MD BLVD

PAGE..... 5
DATE.....12/31/86
COUNTY-ANNE ARUNOEL
SHA DISTRICT.....5

SYSTEM	FUNC	HWY	ACCESS	MILEPOINT	MILEPOINT	DESCRIPTION	MARKED LANES	SURFACE WIDTH/TYPE*	AAOT
....STATE....	..FEDERAL...	CLASS	TYPE	CTL
PRIMARY	R	FAP	259 R 2	DIVIDED	PART	1.91 MDD258 BAY FRONT RD STRUC#2078	4	49I	26,250
						2.15			20,000
					NONE	2.19 MDD794 OLD MD 4	4	47I	
						3.47			
						3.54 STRUCTURE # 2067 GALLOWAY CREEK			
						4.03	4	58I	
						4.19	5	58I	
						4.30 MDD408 MT ZION RD	4	67I	
						4.37 MDD980A SERVICE RD			
						4.41	4	49I	
						4.88 PRINCE GEORGES CO/L			
						4.88 STRUCTURE#16011 PATUXENT RIVER NB			
						4.88 STRUCTURE#16095 PATUXENT RIVER SB			

ROUTE NUMBER.....MD 1D
INVENTORY DIRECTION.....NORTH
NAME: ARUNDEL EXPWY

PRIMARY	R	FAP	119 U 12	DIVIDED	FULL	.00 MDDD02 RITCHIE HWY (PROPOSED AHEAD)	6	72I	12,000
						4.75 ROAD END (PROPOSED BACK)			
						4.91 MDD648E BALTO ANNAPOLIS BLVD STRUC #2116			
						5.75 C03806 THOMPSON AVE STRUC #2115			
						6.38 MDD270 FURNACE BRANCH RD STRUC #2122			
						6.76 STRUCTURE # 2109 FURNACE CREEK			
						7.04 C0D546 DOVER RD STRUC# 2110			
						7.58 MDD710 ORDNANCE RD STRUC #2112			
						8.01	5	60I	
						8.07	3	40I	
						8.55 MDD695 BALTO BELTWAY STRUC #AAZ 009			

ROUTE NUMBER.....MD 32
INVENTORY DIRECTION.....NORTH
NAME: SAVAGE RD

PRIMARY	R	FAP	118 R 2	UNOIVED	PART	.00 IS0D97 NO NAME(BACK) STRUC#2D97	2	24I	19,000
						.00 MDD003 ROBERT CRAIN HWY			
						1.05	4	48I	
						1.22	2	24I	
			U 12			1.94			
						2.11 MDD032AA SAVAGE RD (BACK)			
						2.11 MD 32 PROPOSED (AHEAD)			
						3.46 GV0714 SAVAGE RD (AHEAD)			

* A,B = UNIMPROVED; C = GRADED & ORAINED; O,E = SOIL, GRAVEL, STONE; F,G = LOW TYPE BITUMINUS; H,I = HIGH TYPE BITUMINUS;
J = CONCRETE; K = BRICK; L = BLOCK

STATE HIGHWAY ADMINISTRATION OF MARYLAND
OFFICE OF PLANNING AND PRELIMINARY ENGINEERING
BUREAU OF HIGHWAY STATISTICS

STATE HIGHWAY LOCATION REFERENCE

ROUTE NUMBER.....MD 32 CONTINUED
INVENTORY DIPECTION....NORTH
NAME: SAVAGE RD

PAGE..... 6
DATE.....12/31/86
COUNTY-ANNE ARUNDEL
SHA DISTRICT.....5

SYSTEM	FUNC	HWY	ACCESS	MILEPOINT	MILEPOINT	DESCRIPTION	MARKED	SURFACE	AADT
STATE	FEDERAL	CLASS	CTL				LANES	WIDTH/TYPE*	
SECONDARY	R	FAP	118 U 12	DIVIDED	NONE	9.71 GVD714 SAVAGE RD (BACK)	4	6DI	14,800
				UNDIVIED		9.94	2	48I	
						9.97	3	36I	
PRIMARY				PART	10.04 MDD295 GLA OYS SPELLMAN PKWY		4	48I	21,000
				OIVIDED		10.05			
						11.08 HOWARD CO/L			
						11.08 STRUCTURE #13115			

ROUTE NUMBER.....MD 32AA
INVENTORY DIRECTION....NORTH
NAME: SAVAGE RD

SECONDARY	R	FAU	3656 U 17	UNDIVIED	PART	.00 MDD032 SAVAGE RD (BACK)	2	24I	19,000
				DIVIDED		.29	4	48I	
						.38 MOD175 ANNAPOLIS RD			
						.38 MDD677 OOENTON RO (AHEAD)			

ROUTE NUMBER.....MD 46
INVENTORY DIRECTION....NORTH
NAME: METROPOLITAN BLVD

.00 SEE IS 195
2.80 SEE IS 195

ROUTE NUMBER.....MD 46A
INVENTORY DIRECTION....NORTH
NAME: NO NAME

SECONDARY	R	NFA	U 19	UNDIVIED	NONE	.00 MDD295 GLA OYS SPELLMAN PKWY (WB/L)	1	12J	
						.30 MDD295 GLADYS SPELLMAN PKWY (EB/L)			

ROUTE NUMBER.....US 50
INVENTORY DIRECTION....EAST
NAME: JOHN HANSON HWY

						.00 SEE IS 68			
						.00 PRINCE GEORGES CO/L			
PRIMARY	R	FAP	130 U 12	OIVIDED	FULL	10.66 MDD784 PAFEL RO	4	52J	60,000
						10.66 IS0068 JOHN HANSON HWY (BACK)			
						10.75 US0050AA US 50 SPUR			
						10.77 US0050AB US 50 SPUR			
						10.88 MDD783 RIVERVIEW AVE			

* A,B = UNIMPROVED; C = GRADED & DRAINED; D,E = SOIL, GRAVEL, STONE; F,G = LOW TYPE BITUMINUS; H,I = HIGH TYPE BITUMINUS;
J = CONCRETE; K = BRICK; L = BLOCK

STATE HIGHWAY ADMINISTRATION OF MARYLAND
OFFICE OF PLANNING AND PRELIMINARY ENGINEERING
BUREAU OF HIGHWAY STATISTICS

STATE HIGHWAY LOCATION REFERENCE

ROUTE NUMBER.....IS 68
INVENTORY DIRECTION....EAST
NAME: JOHN HANSON HWY

PAGE..... 8
DATE.....12/31/86
COUNTY-ANNE ARUNDEL
SHA DISTRICT.....5

SYSTEM	FUNC	HWY	ACCESS	MILEPOINT	MILEPOINT DESCRIPTION	MARKED LANES	SURFACE WIDTH/TYPE*	AADT				
....STATE....	..FEDERAL...	CLASS	TYPE	CTL								
PRIMARY	R	FAI	68	R	1	DIVIDED	FULL	.00	STRUCTURE #2D26 PATUXENT RIVER	4	48I	47,373
								.00	PRINCE GEORGES CO/L			
								.81	C02714 PATUXENT RIVER RD STRUC #2D27			
								2.17	M00424 DAVIDSONVILLE RO STRUC #2D28			
								3.38	C02712 RUTLAND RO STRUC #2D29			47,000
								5.32	STRUCTURE #2D30 SOUTH RIVER			
								6.25	C02815 SOUTH HAVEN RO STRUC #2D31			
								7.18	IS0097 PROPOSED			
								7.34				
								8.74	M00450 DEFENSE HWY STRUC #2D32			
								8.97				40,000
								9.26	M00002AC SOLOMONS ISLAND RD STRUC #2D33			
								9.37	M00002 GOV RITCHIE HWY			
								9.48	M00002AC SOLOMONS ISLAND RD			
								9.73	C02800 ADMIRAL DR STRUC #2D34			75,000
								9.79	STRUCTURE #2D35 WEEMS CREEK			
								10.49	M00070 ROSCOE ROWE BLVD STRUC #2D36	4	52J	60,000
								10.59	M00436 RIDGELY AVE STRUC #2D37			
								10.66	US0050 JOHN HANSON HWY (AHEAD)			
								10.66	M00784 PAFEL RD			

ROUTE NUMBER.....MD 7D
INVENTORY DIRECTION....NORTH
NAME: BLA0EN ST

SECONDARY	U	FAU	72D3	U	16	DIVIDED	PART	.00	MU0290 COLLEGE AVE			
								.27	END MUNICIPAL MAINTENANCE	4	48J	29,799
								.27	BEGIN STATE MAINTENANCE			
								.37	STRUCTURE #2D43 COLLEGE CREEK			
								.79	M00435 TAYLOR AVE			
								1.11		4	52J	
								1.24	STRUCTURE #2D42 WEEMS CREEK			
								1.24	OUT CORP LMTS ANNAPOLIS			
								1.41		2	32J	
								1.58	IS0068 JOHN HANSON HWY STRUC# 2D36			

ROUTE NUMBER.....IS 97
INVENTORY DIRECTION....NORTH
NAME: PROPOSED

PRIMARY	R	FAI	97	R	1	UNOIVED	FULL	1.49	IS0068 JOHN HANSON HWY	2	24I	23,000
								5.87	M00178 GENERALS HWY			

* A,B = UNIMPROVED; C = GRADED & DRAINED; D,E = SOIL, GRAVEL, STONE; F,G = LOW TYPE BITUMINUS; H,I = HIGH TYPE BITUMINUS;
J = CONCRETE; K = BRICK; L = BLOCK

STATE HIGHWAY ADMINISTRATION OF MARYLAND
OFFICE OF PLANNING AND PRELIMINARY ENGINEERING
BUREAU OF HIGHWAY STATISTICS

STATE HIGHWAY LOCATION REFERENCE

ROUTE NUMBER.....IS 97 CONTINUED
INVENTORY DIRECTION....NORTH
NAME: PROPOSED

PAGE..... 9
DATE.....12/31/86
COUNTY-ANNE ARUNDEL
SHA OISTRICT.....5

SYSTEM	FUNC	HWY	ACCESS	MILEPOINT	MILEPOINT DESCRIPTION	MARKED LANES	SURFACE WIDTH/TYPE*	AADT
....STATE....	..FEDERAL...	CLASS	CTL					
PRIMARY	R	FAI	97 R 1	UNDIVIDED FULL	7.63			
				DIVIDED	8.51	2	24I	18,625
					8.51	4	48I	39,000
					MDD032			
					MDD003			
					8.51			
					MDD032A			
					9.07			
					MDD178			42,000
					9.34			
					MDD178A			
					9.48			
					10.03			
					11.04			38,050
					12.97	4	53I	
					13.14	4	48I	
					13.25			
					MDD03A			
					13.51			
					MDD03BU			
					13.66	4	48J	
					14.71			66,175
					MDD174			
					15.21			
					MDD100E			
					15.28	4	72J	
					15.48			
					MDD100			
					15.53			
					MDD100E			
					15.73			
					15.84	6	72J	
					16.13	4	48I	
					16.22			
					MDD176			
					16.33	4	48J	73,450
					16.87	4	48I	
					16.98			
					MDD648E			
					17.21	4	48J	70,000
					17.67			
					CDD242			
					18.40	4	48I	
					18.50			
					CDD273			
					18.60	4	48J	
					18.88			
					MDD695			
					18.88			
					ISO695			
					19.06			
					ISD895A			

ROUTE NUMBER.....MD 100
INVENTORY DIRECTION....NORTH
NAME: NO NAME

SECONDARY	R	FAP	110 U 12	DIVIDED PART	.00	MDD177	MOUNTAIN RD	2	37I	18,025
					.15			4	48I	
					.71	MDD100G	MO 100 SPUR			

* A,B = UNIMPROVED; C = GRADED & DRAINED; O,E = SOIL, GRAVEL, STONE; F,G = LOW TYPE BITUMINUS; H,I = HIGH TYPE BITUMINUS;
J = CONCRETE; K = BRICK; L = BLOCK

STATE HIGHWAY ADMINISTRATION OF MARYLAND
OFFICE OF PLANNING AND PRELIMINARY ENGINEERING
BUREAU OF HIGHWAY STATISTICS

STATE HIGHWAY LOCATION REFERENCE

ROUTE NUMBER.....MO 100 CONTINUED
INVENTORY DIRECTION....NORTH
NAME: NO NAME

PAGE..... 10
DATE.....12/31/86
COUNTY-ANNE ARUNDEL
SHA DISTRICT.....5

SYSTEM	FUNC	HWY	ACCESS	MILEPOINT	MILEPOINT DESCRIPTION	MARKED LANES	SURFACE WIDTH/TYPE*	AADT
....STATE....	..FEDERAL...	CLASS	TYPE	CTL				
SECONDARY	R	FAP	110 U 12	DIVIDED	PART FULL	.71	M00100F MO 100 SPUR	4 48I 18,025
						.76	M00607 HOG NECK RD	
						.79	M00100H MD 100 SPUR	
						.85	M00100I MO 100 SPUR	
						1.30	C02043 EDWIN RAYNOR BLVD STRUC #2098	
						2.14	C01607 CATHERINE AVE STRUC #2106	
						2.87	M006480 WATERFORD RD STRUC #2104࠹	
						4.39	C01513 JUMPERS HOLE RD STRUC#2103	
						4.62	M00100C MO 100 SPUR	
						4.85	M001000 MO 100 SPUR	
						4.94	RAMP 1 FR MD 2 STRUC#2080	
						5.12	M00002 SOLOMONS ISLAND RD STRUC #2082	
PRIMARY						5.14		51,000
						5.89	STRUCTURE #2086 MARLEY CREEK	
						6.32	C00694 OAKWOOD RD STRUC #2085	48,894
						7.14	M000038U ROBERT CRAIN HWY STRUC #2084	
						7.67	M00174 QUARTERFIELD RD STRUC #2083	39,100
						8.32		3 36I
SECONDARY						8.43	IS0097 GLEN BURNIE BYPASS	
						8.43	PROPOSED (AHEAD)	
						13.53	HOWARD CO/L	

ROUTE NUMBER.....MO 10DA
INVENTORY DIRECTION....WEST
NAME: MO 100 SPUR

SECONDARY	R	NFA	U 19	UNDIVIDED	NONE	.00	M00177 MOUNTAIN RD	2 18I
						.01	M001000 MO 100 SPUR	

ROUTE NUMBER.....MO 100B
INVENTORY DIRECTION....EAST
NAME: MO 100 SPUR

SECONDARY	R	NFA	U 19	UNDIVIDED	NONE	.00	M00100C MO 100 SPUR	2 18I
						.01	M00177 MOUNTAIN RD	

ROUTE NUMBER.....MO 100C
INVENTORY DIRECTION....EAST
NAME: MO 100 SPUR

SECONDARY	R	NFA	U 19	UNDIVIDED	NONE	.00	M00100 NO NAME	2 12I
						.03		2 16I

* A,B = UNIMPROVED; C = GRADED & DRAINED; D,E = SOIL, GRAVEL, STONE; F,G = LOW TYPE BITUMINUS; H,I = HIGH TYPE BITUMINUS;
J = CONCRETE; K = BRICK; L = BLOCK

STATE HIGHWAY ADMINISTRATION OF MARYLAND
OFFICE OF PLANNING AND PRELIMINARY ENGINEERING
BUREAU OF HIGHWAY STATISTICS

STATE HIGHWAY LOCATION REFERENCE

ROUTE NUMBER.....MD 100C CONTINUED
INVENTORY DIRECTION....EAST
NAME: MD 100 SPUR

PAGE..... 11
DATE.....12/31/86
COUNTY-ANNE ARUNDEL
SHA DISTRICT.....5

SYSTEM	STATE	FEDERAL	FUNC CLASS	HWY TYPE	ACCESS CTL	MILEPOINT	MILEPOINT	DESCRIPTION	MARKED LANES	SURFACE WIDTH/TYP*	AAOT
SECONDARY	R	NFA	U 19	UNDIVED	NONE	.20	M00100B	MD 100 SPUR	2	16I	
						.23			2	10I	
						.28	M00177	MOUNTAIN RD			

ROUTE NUMBER.....MD 100D
INVENTORY DIRECTION....WEST
NAME: MD 100 SPUR

SECONDARY	R	NFA	U 19	UNDIVED	NONE	.00	M00177	MOUNTAIN RD	2	10I	
						.04			2	16I	
						.07	M00100A	MD 100 SPUR			
						.18			2	12I	
						.33	M00100	NO NAME			

ROUTE NUMBER.....MD 100E
INVENTORY DIRECTION....EAST
NAME: MD 100 SPUR

SECONDARY	R	NFA	U 19	UNDIVED	NONE	.00	IS0097	ROBERT CRAIN HWY	2	12J	
						.17			2	26I	
						.66			2	24I	
						.74	IS0097	ROBERT CRAIN HWY			

ROUTE NUMBER.....MD 100F
INVENTORY DIRECTION....EAST
NAME: MD 100 SPUR

SECONDARY	R	NFA	R 9	UNDIVED	NONE	.00	M00100	NO NAME	2	18I	
						.05	M00607	HOG NECK RD			

ROUTE NUMBER.....MD 100G
INVENTORY DIRECTION....NORTH
NAME: MD 100 SPUR

SECONDARY	R	NFA	R 9	UNDIVED	NONE	.00	M00607	HOG NECK RD	2	18I	
						.05	M00100	NO NAME			

ROUTE NUMBER.....MD 100H
INVENTORY DIRECTION....NORTH
NAME: MD 100 SPUR

SECONDARY	R	NFA	R 9	UNDIVED	NONE	.00	M00100	NO NAME	2	18I	
-----------	---	-----	-----	---------	------	-----	--------	---------	---	-----	--

* A,B = UNIMPROVED; C = GRADED & DRAINED; D,E = SOIL, GRAVEL, STONE; F,G = LOW TYPE BITUMINUS; H,I = HIGH TYPE BITUMINUS;
J = CONCRETE; K = BRICK; L = BLOCK

STATE HIGHWAY ADMINISTRATION OF MARYLAND
OFFICE OF PLANNING AND PRELIMINARY ENGINEERING
BUREAU OF HIGHWAY STATISTICS

STATE HIGHWAY LOCATION REFERENCE

ROUTE NUMBER.....MD 100H CONTINUED
INVENTORY DIRECTION....NORTH
NAME: MD 100 SPUR

PAGE..... 12
DATE.....12/31/86
COUNTY-ANNE ARUNDEL
SHA DISTRICT.....5

.....STATE.....	SYSTEM	..FEDERAL...	FUNC CLASS	HWY TYPE	ACCESS CTL	MILEPOINT MILEPOINT	DESCRIPTION	MARKED LANES	SURFACE WIDTH/TYPE*	AADT
SECONDARY	R	NFA	R 9	UNOIVED	NONE	.04	MDD607	HOG NECK RD	2	18I	
ROUTE NUMBER.....MD 100I INVENTORY DIRECTION....EAST NAME: MD 100 SPUR											
SECONDARY	R	NFA	R 9	UNDIVED	NONE	.00 .10	MDD607 MO0100	HOG NECK RD NO NAME	2	18I	
ROUTE NUMBER.....MD 162 INVENTORY DIRECTION....NORTH NAME: HAMMONS FERRY RD											
SECONDARY	R	FAU 3111	U 16	DIVIDED UNDIVED	NONE	.00 .10 .39 1.50 2.37	MO0176 MO0170	DORSEY RD FT MEADE RD	4 2	48I 24I	19,000 18,200 16,000
ROUTE NUMBER.....MD 168 INVENTORY DIRECTION....EAST NAME: NURSERY RD											
SECONDARY	R	FAU 3130	U 16	UNOIVED	NONE	.00 .21 .26 .31 .44 .57 .70 .77 .98 1.15 1.28	C00017 ISD695 MO0969A MO0295 MO0969 MO0648E	HAMMONS FERRY RD BALTO BELTWAY STRUC #2002 FAIRVIEW AVE GLADYS SPELLMAN PKWY STRUC#2012 ELEANOR AVE BALTO ANNAPOLIS BLVD	2 2 2 2 2 2	44I 24I 36I 24I 28I 24I	16,875 9,250
ROUTE NUMBER.....MD 169 INVENTORY DIRECTION....EAST NAME: MAPLE RD											
SECONDARY	R	FAU 3332	U 17	UNOIVED	NONE	.55 .55 .82	C00017 C00037	HAMMONS FERRY RD MAPLE RD (BACK) R/R #BA 845 057 L	2	29I	6,600

* A,B = UNIMPROVED; C = GRADED & DRAINED; D,E = SOIL, GRAVEL, STONE; F,G = LOW TYPE BITUMINUS; H,I = HIGH TYPE BITUMINUS;
J = CONCRETE; K = BRICK; L = BLOCK

STATE HIGHWAY ADMINISTRATION OF MARYLAND
OFFICE OF PLANNING AND PRELIMINARY ENGINEERING
BUREAU OF HIGHWAY STATISTICS

STATE HIGHWAY LOCATION REFERENCE

ROUTE NUMBER.....MD 169 CONTINUED
INVENTORY DIRECTION....EAST
NAME: MAPLE RD

PAGE..... 13
DATE.....12/31/86
COUNTY-ANNE ARUNDEL
SHA DISTRICT.....5

SYSTEM	FUNC	HWY	ACCESS	MILEPOINT	MILEPOINT	DESCRIPTION	MARKED	SURFACE	AADT	
STATE	FEDERAL	CLASS	CTL				LANES	WIDTH/TYPE*		
SECONDARY	R	FAU	3332	U	17	UNDIVIDED	NDNE			
					.87	MDD170	FT MEADE RD	2	34I	8,700
					.91			2	31I	
					1.11			2	24I	
					1.52	MDD648E	BALTO ANNAPOLIS BLVD			

ROUTE NUMBER.....MD 170
INVENTORY DIRECTION....NORTH
NAME: TELEGRAPH RD

SECONDARY	R	FAU	3121	U	17	UNDIVIDED	NDNE			
						DIVIDED				
					.00	MDD677	ODENTON RD	2	22I	14,100
					.12			4	58I	
					.14		R/R #CR 529 6D1 A			
				16	.22	MDD175	JESSUPS RD	2	41I	
					.35			4	41I	
				14	.65			2	24I	
					.77		STRUCTURE #2D44 SEVERN RUN			
					1.44					
					2.14					12,300
					3.60			4	48I	
					3.77	MDD174	REECE RD & DONALDSON AVE	2	24I	15,375
					3.82			4	48I	11,900
					4.51	MDD652	OLD FORT MEADE RD	2	24I	15,375
					5.27			4	48I	11,900
					5.43	MDD176	DORSEY RD	2	24I	15,300
					5.57					
					5.70	MDD170A	MD 170 SPUR			
					6.82	COD574	STONEY RUN RD STRUC #AA5012			
					6.90					26,200
					7.31	MDD995	NO NAME	4	60I	
					7.53			4	48I	
					7.60		STRUCTURE #2D47 STONEY RUN			
					7.75	ISD195	AIRPORT RD STRUC#2D25			28,100
					8.17					13,300
					8.75			3	36I	
					8.91			2	36I	
					9.20			2	24I	15,425
					9.30	MDD162	HAMMONDS FERRY RD	2	24I	
					9.44			2	29I	
					9.55			2	30I	
					9.64		R/R #BA 845 D55 X	2	34I	
					9.92			2	24I	
					10.06	MDD169	MAPLE RD	2	38I	14,600

* A,B = UNIMPROVED; C = GRADED & DRAINED; D,E = SOIL, GRAVEL, STONE; F,G = LOW TYPE BITUMINUS; H,I = HIGH TYPE BITUMINUS;
J = CONCRETE; K = BRICK; L = BLOCK

STATE HIGHWAY ADMINISTRATION OF MARYLAND
OFFICE OF PLANNING AND PRELIMINARY ENGINEERING
BUREAU OF HIGHWAY STATISTICS

STATE HIGHWAY LOCATION REFERENCE

ROUTE NUMBER.....MD 173
INVENTORY DIRECTION....NORTH
NAME: FORT SMALLWOOD RD

PAGE..... 15
DATE.....12/31/86
COUNTY-ANNE ARUNDEL
SHA OISTRICT.....5

SYSTEM	FUNC	HWY	ACCESS	MILEPOINT	MILEPOINT DESCRIPTION	MARKED LANES	SURFACE WIDTH/TYPE*	AADT				
....STATE....	..FEDERAL...	CLASS	TYPE	CTL								
SECONDARY	R	FAU	3102	U	16	UNDIVIDED	NONE	.00	ROAD END	2	24I	4,000
								1.38				11,225
								3.01				
			3001					14				
								3.03	M00607 HOG NECK RD	3	33I	27,000
								3.10		2	33I	
								3.72	STRUCTURE #2046 ROCK CREEK	2	24I	
						DIVIDED		4.07				
						UNDIVIDED		5.19		2	44I	19,597
								5.72		2	28J	
								5.81	STRUCTURE #2045 STONEY CREEK			
								5.89		2	36I	
						DIVIDED		5.98	M00642 NO NAME			
								6.00		4	48I	
								8.95	BALTO CITY LINE			

ROUTE NUMBER.....MD 174
INVENTORY DIRECTION....EAST
NAME: REECE RD

SECONDARY	R	FAU	3116	U	16	UNDIVIDED	NONE	.00	C01013 JACOBS RD	2	24I	17,500
								1.65				18,275
						DIVIDED		1.78	STRUC #2075 R/R #ATK 529 606 J			
			3110					2.39		3	41I	
								2.49	M00170 TELEGRAPH RD	4	66I	11,300
								2.63		5	68I	
						UNDIVIDED		2.69		2	24I	
						DIVIDED		4.11		2	26I	
								4.18		2	32I	
						UNDIVIDED		4.29		4	50I	
								4.68		3	36I	
								4.77		2	24J	
								4.95	ISDD97 GLEN BURNIE BYPASS STRUC #2063			
								5.19	M00779 THELMA AVE			
								5.26		4	48I	
								5.32		4	54I	
						DIVIDED		5.58				
								5.64	M00100 NO NAME STRUC #2083			
						UNDIVIDED		5.70		2	24I	
								5.88		3	42I	
						DIVIDED		5.93		3	36I	
								5.94	M000038U ROBERT CRAIN HWY			

* A,B = UNIMPROVED; C = GRADED & DRAINED; D,E = SOIL, GRAVEL, STONE; F,G = LOW TYPE BITUMINUS; H,I = HIGH TYPE BITUMINUS;
J = CONCRETE; K = BRICK; L = BLOCK

STATE HIGHWAY ADMINISTRATION OF MARYLAND
 OFFICE OF PLANNING AND PRELIMINARY ENGINEERING
 BUREAU OF HIGHWAY STATISTICS

STATE HIGHWAY LOCATION REFERENCE

ROUTE NUMBER.....MD 175
 INVENTORY DIRECTION....NORTH
 NAME: ANNAPOLIS RD

PAGE..... 10
 DATE.....12/31/86
 COUNTY-ANNE ARUNDEL
 SHA DISTRICT.....5

SYSTEM		FUNC		HWY	ACCESS	MILEPOINT	MILEPOINT DESCRIPTION	MARKED LANES	SURFACE WIDTH/TYPE*	AADT			
STATE	FEDERAL	CLASS	TYPE	CTL									
SECONDARY	R	FAS	1164	R	7	UNDIVIDED	NONE	.00	MDD003	ROBERT CRAIN HWY	2	24I	9,500
								.00	CO1207	MILLERSVILLE RD (BACK)	2	22I	
								.22			4	48I	
		FAU	3617	U	16	DIVIDED		1.46					
								2.16					
						UNDIVIDED	MDD032AA	2.30		SAVAGE RD			
						DIVIDED	MDD677	2.30		ODENTON RD			
								2.45			4	50I	
								3.14			4	52I	
								3.22		R/R #CR 529 603 N			
							MDD170	3.29		TELEGRAPH RD	4	56I	23,225
								3.39			4	52I	
						UNDIVIDED		3.52			4	48I	
								3.66		STRUC #2D48 R/R #CR 529 600 T	4	50I	
						DIVIDED		4.23			4	48I	
								5.66			4	60I	
								5.79			4	50I	
						UNDIVIDED		6.06			2	22I	
								7.10			4	48I	
						DIVIDED		7.18					
								7.31	MDD713	RIDGE RO/ROCKENBACH RD			24,700
						UNDIVIDED		7.54			2	24I	
								7.92			2	22I	
								8.17			2	24I	
								8.24	MDD175AA	MD 175 SPUR			
								8.47	MDD295	GLA0YS SPELLMAN PKWY STRUC #2023	2	22I	23,000
								8.69			2	28J	
								9.65					
								9.73	MDD723	OLD JESSUPS RO			
								9.89		STRUC #13D43 R/R #BO 140 887 P			
								9.89		HOWARD CO/L			

ROUTE NUMBER.....MD 175AA
 INVENTORY DIRECTION....NORTH
 NAME: MD 175 SPUR

SECONDARY	R	NFA		R	9	UNDIVIDED	NONE	.00	MDD917	OLD ODENTON RD	2	32I	
								.02	MOD175	ODENTON RD			

* A,B = UNIMPROVED; C = GRADED & DRAINED; D,E = SOIL, GRAVEL, STONE; F,G = LOW TYPE BITUMINUS; H,I = HIGH TYPE BITUMINUS;
 J = CONCRETE; K = BRICK; L = BLOCK

STATE HIGHWAY ADMINISTRATION OF MARYLAND
OFFICE OF PLANNING AND PRELIMINARY ENGINEERING
BUREAU OF HIGHWAY STATISTICS

STATE HIGHWAY LOCATION REFERENCE

ROUTE NUMBER.....MD 176
INVENTORY DIRECTION....EAST
NAME: DORSEY RD

PAGE..... 17
DATE.....12/31/86
COUNTY-ANNE ARUNDEL
SHA DISTRICT.....S

SYSTEM		FUNC		HWY		ACCESS		MARKED		SURFACE		AAOT	
STATE	FEDERAL	CLASS	TYPE	CTL	MILEPOINT	MILEPOINT	DESCRIPTION	LANES	WIDTH	TYPE*			
SECONDARY	R	FAU	3114	U	16	UNOIVED	NONE	.00		R/R #B0 14D 88S B	2	30I	30,000
								.00		HOWARD CO/L			
								.08			2	24I	
								.16		STRUCTURE #2049 DEEP RUN			
								.73			4	48I	
								.86			2	24I	
					17			1.07	MDD29S	GLADYS SPELLMAN PKWY STRUC#2D22			26,000
						DIVIDED		1.54		STRUCTURE #2050 PINEY RUN			
								2.21					
								2.27					27,000
						UNOIVED		2.31	MDD713	RIDGE RD			
								2.51					
								2.97			2	31I	
								3.07		STRUCTURE #2167 STONEY RUN			
								3.20		STRUC #20S1 R/R #ATK S29 605 C			
						DIVIDED		3.28	MDD645D	M06450 SPUR	3	40I	
						UNOIVED		3.35	MOD170	TELEGRAPH RD	2	36I	25,775
								3.43			2	24I	
								3.50	MO017DA	MO 170 SPUR			
								3.57			2	25I	
						DIVIDED		4.01	MOD6S2	OLD FT MEADE RD	2	24I	
								5.91			4	52I	
								6.01	MO0162	HAMMONOS FERRY RD			
								6.14			4	50I	
						UNOIVED		6.28	ISDD97	ROBERT CRAIN HWY STRUC #2D61	4	48I	19,700
								6.44			2	24I	
								6.71			2	42I	
								6.84			2	36I	
								6.93			3	36I	
								6.96	MO0648E	BALTO ANNAPOLIS BLVD			

ROUTE NUMBER.....MD 177
INVENTORY DIRECTION....EAST
NAME: MOUNTAIN RD

SECONDARY	R	FAU	3104	U	16	DIVIDED	NONE	.00	MO0002	GOV RITCHIE HWY	4	54I	15,000
								.03			4	61I	
								.04	MO0177A	MO 177 SPUR			
								.10			4	51I	
						UNOIVED		.15			2	33I	
								.28			2	24I	
						DIVIDED		.37			2	27I	

* A,B = UNIMPROVED; C = GRADED & DRAINED; D,E = SOIL, GRAVEL, STONE; F,G = LOW TYPE BITUMINUS; H,I = HIGH TYPE BITUMINUS;
J = CONCRETE; K = BRICK; L = BLOCK

STATE HIGHWAY ADMINISTRATION OF MARYLAND
OFFICE OF PLANNING AND PRELIMINARY ENGINEERING
BUREAU OF HIGHWAY STATISTICS

STATE HIGHWAY LOCATION REFERENCE

ROUTE NUMBER.....MD 177 CONTINUED
INVENTORY DIRECTION....EAST
NAME: MOUNTAIN RD

PAGE..... 18
DATE.....12/31/86
COUNTY-ANNE ARUNDEL
SHA DISTRICT.....5

SYSTEM		FUNC CLASS	HWY TYPE	ACCESS CTL	MILEPOINT	MILEPOINT DESCRIPTION	MARKED LANES	SURFACE WIDTH/TYPE*	AADT
STATE	FEDERAL								
SECONDARY	R FAU 31D4	U 16	DIVIDED	NONE	.42	MDD10DD MD 10D SPUR	2	27I	15,000
					.44	MDD10DA MD 10D SPUR			
					.44	MDD10DB MD 10D SPUR			
					.46	MDD10DC MD 10D SPUR			
			UNDIVIDED		.50		2	20I	
					.67		2	26I	
					.80	MDD648E BALTO ANNAPOLIS BLVD			
					.94	MDD915A NO NAME	2	24I	
					1.93		2	26I	
					1.96	MDD648D WATERFORD RD	2	24I	19,050
			DIVIDED		2.63		2	22I	
			UNDIVIDED		2.88				15,725
					2.94		2	30I	
					3.10		2	34I	
			DIVIDED		3.14		2	22I	
			UNDIVIDED		3.53				
					3.80		2	26I	
					4.10		2	22I	
					4.21	MDD6D7 HOG NECK RD			
			DIVIDED		4.27				
			UNDIVIDED		4.87		2	24I	
			DIVIDED		4.99				
	FAP 11D	14			5.05	MDD10D NO NAME			24,675
			UNDIVIDED		5.17				
			DIVIDED		5.32	MDD99D SERVICE RD	2	22I	
			UNDIVIDED		6.05		2	41I	
			DIVIDED		6.21		2	22I	
					6.67				11,500
			UNDIVIDED		6.83		2	24I	
			DIVIDED		8.05		2	22I	
			UNDIVIDED		8.27		2	24I	
	FAU 3623	17			8.84				1,575
					10.89	ROAD END @ GIBSON ISLAND			

ROUTE NUMBER.....MD 177A
INVENTORY DIRECTION....NORTH
NAME: MD 177 SPUR

SECONDARY	R NFA	U 19	UNDIVIDED	NONE	.00	MDD002 GOV RITCHIE HWY	2	22I	
					.02	MDD177 MOUNTAIN RD			

* A,B = UNIMPROVED; C = GRADED & DRAINED; D,E = SOIL, GRAVEL, STONE; F,G = LOW TYPE BITUMINUS; H,I = HIGH TYPE BITUMINUS;
J = CONCRETE; K = BRICK; L = BLOCK

STATE HIGHWAY ADMINISTRATION OF MARYLAND
OFFICE OF PLANNING AND PRELIMINARY ENGINEERING
BUREAU OF HIGHWAY STATISTICS

STATE HIGHWAY LOCATION REFERENCE

ROUTE NUMBER.....MD 178
INVENTORY DIRECTION....NORTH
NAME: GENERALS HWY

PAGE..... 19
DATE.....12/31/86
COUNTY-ANNE ARUNDEL
SHA DISTRICT.....5

SYSTEM	FUNC	HWY	ACCESS	MARKED	SURFACE	AADT					
STATE	FEDERAL	CLASS	CTL	LANES	WIDTH/TYPE*						
SECONDARY	R	FAU 7215	U 16	DIVIDED	NONE	.00	M00450	DEFENSE HWY	4	48I	29,500
				UNOIVED		.25			2	44I	
				DIVIDED		.41			2	24I	
				UNOIVED		.88					
		FAS 1165	R 7			1.01					
						2.58	M00798	OLD ROUTE 178			
						2.76					
						5.13					29,000
						5.28			4	48I	28,000
						5.40	IS0097	ROBERT CRAIN HWY	3	36I	9,625
						5.46			2	24I	
						6.48					9,150
						7.95	M00178A	OLD GENERALS HWY			
						8.03			3	36I	
						8.22	IS0097	ROBERT CRAIN HWY			

ROUTE NUMBER.....MD 178A
INVENTORY DIRECTION....NORTH
NAME: GENERALS HWY

SECONDARY	R	NFA	R 9	UNOIVED	NONE	.00	M00178	GENERALS HWY	2	20I	5,499
						.25	IS0097	ROBERT CRAIN HWY			

ROUTE NUMBER.....MD 179
INVENTORY DIRECTION....EAST
NAME: ST MARGARETS RD

SECONDARY	R	NFA	R 8	UNOIVED	NONE	.00	M00648A	BALTO ANNAPOLIS BLVD	2	17I	1,199
						.08			2	16I	
						1.01		STRUCTURE #2052 MILL CREEK			
						1.71			2	15I	
			U 17			2.09					
			R 8			2.70					
						2.76	M00908C	SERVICE RD	2	18H	
						2.77	US0050	JOHN HANSON HWY			

ROUTE NUMBER.....IS 195
INVENTORY DIRECTION....NORTH
NAME: METROPOLITAN BLVD

PRIMARY	R	FAI 195	U 11	DIVIDED	FULL	.00		BWI AIRPORT	6	80I	20,200
						.09			6	91I	

* A,B = UNIMPROVED; C = GRADED & DRAINED; D,E = SOIL, GRAVEL, STONE; F,G = LOW TYPE BITUMINUS; H,I = HIGH TYPE BITUMINUS;
J = CONCRETE; K = BRICK; L = BLOCK

STATE HIGHWAY ADMINISTRATION OF MARYLAND
OFFICE OF PLANNING AND PRELIMINARY ENGINEERING
BUREAU OF HIGHWAY STATISTICS

STATE HIGHWAY LOCATION REFERENCE

ROUTE NUMBER.....IS 195 CONTINUED
INVENTORY DIRECTION....NORTH
NAME: METROPOLITAN BLVD

PAGE..... 20
DATE.....12/31/86
COUNTY-ANNE ARUNDEL
SHA DISTRICT.....5

SYSTEM	FUNC	HWY	ACCESS	MILEPOINT	MILEPOINT	DESCRIPTION	MARKED LANES	SURFACE WIDTH/TYPE*	AADT	
STATE	FEDERAL	CLASS	TYPE	CTL						
PRIMARY	R	FA1	195	U	11	DIVIDED FULL	.35	5	66I	20,200
							.57	4	56I	
							.93	4	52J	37,000
						MDD17D FORT MEADE RD STRUC#2025	2.08			
						BEGIN PROPOSED SECTION	2.08			
						MDD295 GLADYS SPELLMAN PKWY	2.80			
						HOWARD CO/L				
ROUTE NUMBER.....MD 198										
INVENTORY DIRECTION....EAST										
NAME: FORT MEADE RD										
SECONDARY	R	FAP	248	U	14	UNDIVIDED NONE	.00	2	24I	33,725
							.00			
							1.87	2	36I	
				R	6	DIVIDED	1.95	4	48I	31,525
						UNDIVIDED	2.09	2	24I	
							2.40			
							2.93			
						MDD2168 OLD PORTLAND RD	3.24			
						MDD216C NO NAME	3.80			
						GVD198 LAUREL RD (AHEAD)				
ROUTE NUMBER.....MD 214										
INVENTORY DIRECTION....EAST										
NAME: CENTRAL AVE										
SECONDARY	R	FAP	254	R	6	UNDIVIDED NONE	.00	2	23I	9,599
							.00			
							2.68			15,250
							3.74			10,150
							5.63	3	39I	
							5.67			
						MDD214A PIKE RIDGE RD	5.72	2	25I	
						DIVIDED	6.04	4	54I	17,000
							6.08			
						MDDDD2 SOLOMONS ISLAND RD	6.12	2	25I	
						UNDIVIDED	6.64	3	44I	
						DIVIDED	6.68			
							6.72	2	25I	
						UNDIVIDED	6.95	3	44I	
						DIVIDED	7.03			
							7.07	2	24I	
						UNDIVIDED	7.34	2	22I	

* A,B = UNIMPROVED; C = GRADED & DRAINED; D,E = SOIL, GRAVEL, STONE; F,G = LOW TYPE BITUMINUS; H,I = HIGH TYPE BITUMINUS;
J = CONCRETE; K = BRICK; L = BLOCK

STATE HIGHWAY ADMINISTRATION OF MARYLAND
OFFICE OF PLANNING AND PRELIMINARY ENGINEERING
BUREAU OF HIGHWAY STATISTICS

STATE HIGHWAY LOCATION REFERENCE

ROUTE NUMBER.....MD 214 CONTINUED
INVENTORY DIRECTION....EAST
NAME: CENTRAL AVE

PAGE..... 21
DATE.....12/31/86
COUNTY-ANNE ARUNDEL
SHA DISTRICT.....5

SYSTEM	FUNC CLASS	HWY TYPE	ACCESS CTL	MILEPOINT	MILEPOINT DESCRIPTION	MARKED LANES	SURFACE WIDTH/TYPE*	AADT
SECONDARY R FAP 254	R 6	UNDIVIDED	NONE	7.46	MDD468 MUDDY CREEK RD	2	22I	13,750
	U 14			8.6D				
				9.50		2	24I	
				9.95		2	20I	
NFA	17			10.23		2	21I	2,700
	19			11.47				
				11.61	ROAD END			

ROUTE NUMBER.....MD 214A
INVENTORY DIRECTION....EAST
NAME: PIKE RIDGE RD

SECONDARY R NFA	U 17	UNDIVIDED	NONE	.00	MDD214 CENTRAL AVE	2	26I	3,199
		DIVIDED		.62		3	40I	
				.64	MDD002 SOLOMONS ISLAND RD			

ROUTE NUMBER.....MD 214UL
INVENTORY DIRECTION....EAST
NAME: NO NAME

SECONDARY R NFA	R 9	UNDIVIDED	NONE	.00	MDD214 CENTRAL AVE	2	24I	
				2.00	MDD468 MUDDY CREEK RD			
				2.00	MDD214 CENTRAL AVE			

ROUTE NUMBER.....MD 216A
INVENTORY DIRECTION....EAST
NAME: OLD CAMP MEADE RD

SECONDARY R NFA	U 19	UNDIVIDED	NONE	.00	ROAD END	2	16G	699
				.12	C00995 WHISKEY BOTTOM RD	2	15G	
				1.07	ROAD END			

ROUTE NUMBER.....MD 216B
INVENTORY DIRECTION....EAST
NAME: OLD PORTLAND RD

SECONDARY R NFA	R 9	UNDIVIDED	NONE	.00	ROAD END	2	20G	99
				.04		2	23I	
				.65	MDD198 FORT MEADE RD			

* A,B = UNIMPROVED; C = GRADED & DRAINED; D,E = SOIL, GRAVEL, STONE; F,G = LOW TYPE BITUMINUS; H,I = HIGH TYPE BITUMINUS;
J = CONCRETE; K = BRICK; L = BLOCK

STATE HIGHWAY ADMINISTRATION OF MARYLAND
OFFICE OF PLANNING AND PRELIMINARY ENGINEERING
BUREAU OF HIGHWAY STATISTICS

STATE HIGHWAY LOCATION REFERENCE

ROUTE NUMBER.....MD 216C
INVENTORY DIRECTION....EAST
NAME: NO NAME

PAGE..... 22
DATE.....12/31/86
COUNTY-ANNE ARUNDEL
SHA DISTRICT.....5

SYSTEM	FUNC	HWY	ACCESS							MARKED	SURFACE	
STATE	FEDERAL	CLASS	TYPE	CTL	MILEPOINT	MILEPOINT	DESCRIPTION	LANES	WIDTH/TYPE*	AAOT		
SECONDARY	R	NFA	R	9	UNDIVED	NONE	.00			2	9F	99
					.30	M00198	ROAD END FORT MEADE RD					

ROUTE NUMBER.....MD 253
INVENTORY DIRECTION....NORTH
NAME: MAYO RD

SECONDARY	R	NFA	U	16	UNDIVED	NONE	.00	M00214	CENTRAL AVE	2	24I	17,175
					.09			2	28I			
		FAU 7218			.11	M00253A	MAYO RD	2	24I			
					1.26			3	42I			
					1.32	M00DD2	SOLOMONS ISLAND RD					

ROUTE NUMBER.....MD 253A
INVENTORY DIRECTION....NORTH
NAME: MAYO RD

SECONDARY	R	FAU 7218	U	16	UNDIVED	NONE	.00	M00214	CENTRAL AVE	2	25I	5,299
					.06			2	20I			
					.42	M00253	MAYO RD					

ROUTE NUMBER.....MD 255
INVENTORY DIRECTION....EAST
NAME: OWENSVILLE RD

SECONDARY	R	FAS 1186	R	7	DIVIDED	NONE	.00	M00DD2	SOLOMONS ISLAND RD	2	26I	1,625
					UNDIVED		.01			2	20I	
		NFA		8			3.15	M00468	MUDDY CREEK RD			2,700
							4.21	C03332	MAIN ST (AHEAD)			

ROUTE NUMBER.....MD 256
INVENTORY DIRECTION....EAST
NAME: DEALE RD

SECONDARY	R	NFA	R	9	UNDIVED	NONE	.00	M00778F	OLD MD 2	2	32I	1,850
				8			.02	M00002	SOLOMONS ISLAND RD	2	25I	
							.13			2	20I	
							1.79			2	20H	
							1.84		STRUCTURE #2126 TRACEYS CREEK			
							1.88			2	20I	
							2.28		STRUCTURE #2127 ROCKHOLD CREEK			
		FAS 1187		7			2.61					

* A,B = UNIMPROVED; C = GRADED & DRAINED; D,E = SOIL, GRAVEL, STONE; F,G = LOW TYPE BITUMINUS; H,I = HIGH TYPE BITUMINUS;
J = CONCRETE; K = BRICK; L = BLOCK

STATE HIGHWAY ADMINISTRATION OF MARYLAND
OFFICE OF PLANNING AND PRELIMINARY ENGINEERING
BUREAU OF HIGHWAY STATISTICS

STATE HIGHWAY LOCATION REFERENCE

ROUTE NUMBER.....MD 256 CONTINUED
INVENTORY DIRECTION....EAST
NAME: DEALE RD

PAGE..... 23
DATE.....12/31/86
COUNTY-ANNE ARUNDEL
SHA DISTRICT.....5

SYSTEM		FEDERAL	CLASS	FUNC	HWY TYPE	ACCESS CTL	MILEPOINT	MILEPOINT	DESCRIPTION	MARKED LANES	SURFACE WIDTH/TYPE*	AADT	
STATE	R												
SECONDARY	R	FAP	262	R	6	UNDIVIDED	NONE	3.55	MDD258	BAY FRONT RD	2	20I	5,600
								5.32	MDD468	SHADYSIDE RD & MUDDY CREEK RD			

ROUTE NUMBER.....MD 258
INVENTORY DIRECTION....EAST
NAME: BAY FRONT RD

SECONDARY	R	NFA		R	9	UNDIVIDED	NONE	.00	C03547	WRIGHTON RD	2	42I	5,400
		FAP	262		6			.02			2	24I	
								.21	MDDDD4	SOUTHERN MD BLVD STRUC #2078			
								.29	MDD794	OLD MD 416			
								2.84	MDD796A	OLD MD 258			
								3.12	MDD796A	OLD MD 258			
								4.16		STRUCTURE #2055 LYONS CREEK			
								4.29	MDDDD2	SOLOMONS ISLAND RD			6,025
								5.33		STRUCTURE #2087 TRACEYS CREEK			
								6.54		STRUCTURE #2079 ROCKHOLD CREEK			
								7.18	MDD256	DEALE CHURCHTON RD			

ROUTE NUMBER.....MD 259
INVENTORY DIRECTION....NORTH
NAME: GREENOCK RD

SECONDARY	R	FAP	259	R	6	UNDIVIDED	NONE	.00	MDD794	OLD MD 424	2	18H	1,000
								2.68	MDD408	MT ZION RD			

ROUTE NUMBER.....MD 260
INVENTORY DIRECTION....EAST
NAME: CHESAPEAKE BEACH RD

SECONDARY	R	FAP	260	R	6	UNDIVIDED	NONE	.00		CALVERT CO/L	2	24I	7,700
								.27	C03518	SANDBURY RD			
								1.27			2	50I	
								1.38		CALVERT CO/L			

ROUTE NUMBER.....MD 261
INVENTORY DIRECTION....NORTH
NAME: WALNUT AVE

SECONDARY	R	NFA		R	8	UNDIVIDED	NONE	.00		CALVERT CO/L	2	18I	1,100
								1.30			2	20I	
								4.04					2,000

* A,B = UNIMPROVED; C = GRADED & DRAINED; D,E = SOIL, GRAVEL, STONE; F,G = LOW TYPE BITUMINUS; H,I = HIGH TYPE BITUMINUS;
J = CONCRETE; K = BRICK; L = BLOCK

STATE HIGHWAY ADMINISTRATION OF MARYLAND
OFFICE OF PLANNING AND PRELIMINARY ENGINEERING
BUREAU OF HIGHWAY STATISTICS

STATE HIGHWAY LOCATION REFERENCE

ROUTE NUMBER.....MD 261 CONTINUED
INVENTORY DIRECTION....NORTH
NAME: WALNUT AVE

PAGE..... 24
DATE.....12/31/86
COUNTY-ANNE ARUNDEL
SHA DISTRICT.....5

SYSTEM	FUNC	HWY	ACCESS	MILEPOINT	MILEPOINT	DESCRIPTION	MARKED	SURFACE	AADT			
STATE	FEDERAL	CLASS	CTL				LANES	WIDTH/TYPE*				
SECONDARY	R	NFA	R	8	UNDIVED	NONE	5.47	M00778	OLD MD 2	2	20I	2,000

ROUTE NUMBER.....MD 270
INVENTORY DIRECTION....NORTH
NAME: FURNACE BRANCH RD

SECONDARY	R	FAU	3113	U	16	DIVIDED	NONE	.00	M00648G	OLD MD 648	2	36I	9,600
						UNOIVED		.00	M00648E	BALTO ANNAPOLIS BLVD			
								.03			4	48I	
								.09			2	24I	
								.33			2	35I	
								.73			2	25I	
								1.06			2	46I	
						DIVIDED		1.14			4	54I	
								1.33			4	62I	
								1.58	M00010	ARUNDEL EXPWY STRUC #2122			
								1.62			4	60I	16,000
								1.77			4	52I	
								2.04			4	66I	
		3114				UNOIVED		2.10	M00002	GOV RITCHIE HWY	2	30I	
								2.18	M00003BU	ROBERT CRAIN HWY			

ROUTE NUMBER.....MD 295
INVENTORY DIRECTION....NORTH
NAME: GLADYS SPELLMAN PKWY

								.00		PRINCE GEORGES CO/L			
								2.51	M00198	FORT MEADE RD			
								3.53		STRUCTURE #2011 L PATUXENT RIVER			
								4.28		R/R #80 140 918 L			
								4.29	M00032	SAVAGE RD			
PRIMARY	R	FAP	111	U	12	DIVIDED	FULL	6.26		END US GOVT MAINTENANCE	4	48I	61,000
								6.26		BEGIN STATE MAINTENANCE			
								6.51	M00175	WATERLOO RD STRUC#2023			56,133
								9.05	M00176	DORSEY RD STRUC#2022			57,650
								10.05		STRUCTURE #2021 PINEY RUN			
								10.48	C00575	HANOVER RD STRUC #2020			
								11.48	C00582	RIDGE RD STRUC #2019	4	48J	
								11.69			4	48I	
								11.80		STRUC #2018 R/R #ATK 529 607 R			
								12.01		STRUCTURE #2017 RAMP FR IS 195			
								12.13		STRUCTURE #2016 RAMP FR IS 195			

* A,B = UNIMPROVED; C = GRADED & DRAINED; D,E = SOIL, GRAVEL, STONE; F,G = LOW TYPE BITUMINUS; H,I = HIGH TYPE BITUMINUS;
J = CONCRETE; K = BRICK; L = BLOCK

STATE HIGHWAY ADMINISTRATION OF MARYLAND
OFFICE OF PLANNING AND PRELIMINARY ENGINEERING
BUREAU OF HIGHWAY STATISTICS

STATE HIGHWAY LOCATION REFERENCE

ROUTE NUMBER.....MD 295 CONTINUED
INVENTORY DIRECTION....NORTH
NAME: GLADYS SPELLMAN PKWY

PAGE..... 25
DATE.....12/31/86
COUNTY-ANNE ARUNDEL
SHA DISTRICT.....5

STATE	SYSTEM	FEDERAL	CLASS	FUNC	HWY	ACCESS	MILEPOINT	MILEPOINT	DESCRIPTION	MARKED	SURFACE	AA DT
.....	LANES	WIDTH/TYPE*
PRIMARY	R	FAP	111	U	12	DIVIDED FULL	12.29	ISD195	METROPOLITAN BLVD	4	4BI	62,025
							12.37	CODDD8	WINTERSON RD STRUC #2D15			
							13.17	C00006	W NURSERY RD STRUC #2D14			
							14.05	CODD17	HAMMONDS FERRY RD STRUC #2D13			
							14.35	ISD695	BALTO BELTWAY STRUC #2D99 & #2DD3			
							14.76	M00168	NURSERY RD STRUC #2D12			
							14.91			5	6DI	
							15.24		STRUCTURE #2D11 PATAPSCO RIVER			
							15.24		BALTIMORE CO/L			

ROUTE NUMBER.....US 3D1
INVENTORY DIRECTION....NORTH
NAME: JOHN HANSON HWY

.00	SEE IS 68
.00	PRINCE GEORGES CO/L
10.66	SEE IS 68 (BACK)
10.66	SEE US 5D (AHEAD)
20.10	QUEEN ANNES CO/L

ROUTE NUMBER.....MD 387
INVENTORY DIRECTION....NORTH
NAME: SPA RD

SECONDARY	R	NFA		U	17	UNDIVIDED NONE	.00	C02869	FERRY POINT RD (BACK)	2	21G	3,000
							.15			2	22G	
							.52	MDD788	OLD MD 2			
							.57		IN CORP LMTS ANNAPOLIS			
							.57		END STATE MAINTENANCE			
							.57		BEGIN MUNICIPAL MAINTENANCE			
							.66	MDD665	FOREST DR			
							1.76	MDD45D	SPA RD (AHEAD)			

ROUTE NUMBER.....MD 393
INVENTORY DIRECTION....NORTH
NAME: OLO SOLOMONS ISLAND RD

SECONDARY	R	NFA		U	19	UNDIVIDED NONE	.00	M00002	SOLOMONS ISLAND RD	2	30I	5,199
							.02			2	22I	
							.08			2	2DI	
	U						.15		IN CORP LMTS ANNAPOLIS			
							.23			2	4DI	

* A,B = UNIMPROVED; C = GRADED & DRAINED; D,E = SOIL, GRAVEL, STONE; F,G = LOW TYPE BITUMINUS; H,I = HIGH TYPE BITUMINUS;
J = CONCRETE; K = BRICK; L = BLOCK

STATE HIGHWAY ADMINISTRATION OF MARYLAND
OFFICE OF PLANNING AND PRELIMINARY ENGINEERING
BUREAU OF HIGHWAY STATISTICS

STATE HIGHWAY LOCATION REFERENCE

ROUTE NUMBER.....MD 393 CONTINUED
INVENTORY DIRECTION....NORTH
NAME: DLD SOLOMONS ISLAND RD

PAGE..... 26
DATE.....12/31/86
COUNTY-ANNE ARUNDEL
SHA DISTRICT.....5

.....STATE.....	SYSTEM ..FEDERAL...	FUNC CLASS	HWY TYPE	ACCESS CTL	MILEPOINT MILEPOINT	DESCRIPTION	MARKED LANES	SURFACE WIDTH/TYPE*	AADT
SECONDARY	U NFA	U 19	UNDIVIDED	NONE	.26	MDD665	FOREST DR	2	33I	5,199
					.43			2	20I	
					.53			2	30I	
			DIVIDED		.61			2	36I	
					.63	MDD45D	WEST ST			

ROUTE NUMBER.....MD 408
INVENTORY DIRECTION....EAST
NAME: MT ZION RD

SECONDARY	R FAS 119D R	7	UNDIVIDED	NONE	.00	MDDDD4	SOUTHERN MD BLVD	3	32I	10,000
					.02			2	34I	
					.11			2	22I	
					.50			2	25I	3,375
					.63			2	22I	
					1.63			2	25I	
					1.83			2	24I	
	FAP 257	6			4.06	MDD259	GREENOCK RD			3,900
					5.49			2	36I	
					5.50	MDDDD2	SOLOMONS ISLAND RD			
					5.50	MDD422	BAYARD RD			

ROUTE NUMBER.....MD 422
INVENTORY DIRECTION....EAST
NAME: BAYARD RD

SECNDARY	R NFA	R 8	UNDIVIDED	NONE	1.35	CD3554	BAYARD RD (BACK)	2	19H	950
					3.27					1,000
					4.25			2	24H	
			DIVIDED		4.40			2	32H	
					4.41	MDDDD2	SOLOMONS ISLAND RD			
					4.41	MDD4D8	MT ZION RD			

ROUTE NUMBER.....MD 423
INVENTORY DIRECTION....EAST
NAME: FAIRHAVEN RD

SECNDARY	R NFA	R 8	UNDIVIDED	NONE	.00	MDDDD2	SOLOMONS ISLAND RD	2	24H	1,025
					.18			2	18H	
					2.45		STRUCTURE #2D68 HERRING BAY			
					2.80	CD3512	FAIRHAVEN RD (AHEAD)			

* A,B = UNIMPROVED; C = GRADED & DRAINED; D,E = SOIL, GRAVEL, STONE; F,G = LOW TYPE BITUMINUS; H,I = HIGH TYPE BITUMINUS;
J = CONCRETE; K = BRICK; L = BLOCK

STATE HIGHWAY ADMINISTRATION OF MARYLAND
OFFICE OF PLANNING AND PRELIMINARY ENGINEERING
BUREAU OF HIGHWAY STATISTICS

STATE HIGHWAY LOCATION REFERENCE

ROUTE NUMBER.....MD 424
INVENTORY DIRECTION....NORTH
NAME: DAVIDSONVILLE RD

PAGE..... 27
DATE.....12/31/86
COUNTY-ANNE ARUNDEL
SHA DISTRICT.....5

SYSTEM	FUNC	HWY	ACCESS	MARKED	SURFACE	AAOT				
....STATE....	..FEDERAL...	CLASS	TYPE	CTL	MILEPOINT	MILEPOINT DESCRIPTION	LANES	WIDTH/TYPE*	AAOT	
SECONDARY	R	FAP	256	R	6	UNOIVED NONE				
					.00	M00214	CENTRAL AVE	2	20I	10,025
					1.25			2	22I	
					1.34			3	33I	
					1.42			2	22I	
					1.49			2	20I	
					2.35	M00909	MD 424 SERVICE RD			
					2.52			2	24I	
					3.39	IS0068	JOHN HANSON HWY STRUC #2028			7,400
					3.63			2	20I	
				U	14			2	23I	11,900
					5.93	M00450	DEFENSE HWY	2	23I	18,125
					7.43					
					8.15			3	36I	
					8.33	M00003	ROBERT CRAIN HWY			

ROUTE NUMBER.....MD 428
INVENTORY DIRECTION....NORTH
NAME: OLD MD 214

SECONDARY	R	NFA		U	19	UNOIVED NONE				
					.00		ROAD END	2	20I	99
					.08	C03233	TURKEY POINT RD			

ROUTE NUMBER.....MD 435
INVENTORY DIRECTION....NORTH
NAME: TAYLOR AVE

SECONDARY	U	FAU	7212	U	14	UNOIVED NONE				
					.00	M00450	WEST ST			
					.32		END MUNICIPAL MAINTENANCE	2	28I	6,599
					.32		BEGIN STATE MAINTENANCE			
					.54			4	36I	
				17	.82	M00070	ROSCOE ROWE BLVD	2	40I	
					.93	M00436	RIDGELY AVE			
					.99			2	24I	
					1.00		STRUC #2069 R/R #BA 844 595 P			
					1.06			2	34I	
					1.17	M00450	KING GEORGE ST			

ROUTE NUMBER.....MD 436
INVENTORY DIRECTION....NORTH
NAME: RIDGELY AVE

SECONDARY	U	FAU	7205	U	17	UNOIVED NONE				
					.00	M00435	TAYLOR AVE	2	43I	25,099
					.04			2	36I	

* A,B = UNIMPROVED; C = GRADED & DRAINED; D,E = SOIL, GRAVEL, STONE; F,G = LOW TYPE BITUMINUS; H,I = HIGH TYPE BITUMINUS;
J = CONCRETE; K = BRICK; L = BLOCK

STATE HIGHWAY ADMINISTRATION OF MARYLAND
OFFICE OF PLANNING AND PRELIMINARY ENGINEERING
BUREAU OF HIGHWAY STATISTICS

STATE HIGHWAY LOCATION REFERENCE

ROUTE NUMBER.....MD 450 CONTINUED
INVENTORY DIRECTION.....EAST
NAME: DEFENSE HWY

PAGE..... 29
DATE.....12/31/86
COUNTY-ANNE ARUNDEL
SHA DISTRICT.....5

SYSTEM	FUNC	HWY	ACCESS	MILEPOINT	MILEPOINT DESCRIPTION	MARKED LANES	SURFACE WIDTH/TYPE*	AADT		
STATE	FEDERAL	CLASS	TYPE	CTL						
SECONDARY	U	FAU 7201	U 14	UNDIVIDED	NONE	11.82	MDD435 TAYLOR AVE	4	36I	34,000
						11.82	END STATE MAINTENANCE			
						11.82	BEGIN MUNICIPAL MAINTENANCE			
		7213				11.89	MDD387 SPA RD			
						13.17	END MUNICIPAL MAINTENANCE	2	20I	30,800
						13.17	BEGIN STATE MAINTENANCE			
						13.24	STRUCTURE #2D71 COLLEGE CREEK			
						13.28		2	26I	
						13.47		2	32I	
						13.53	MDD435 ANNAPOLIS ST			36,000
						13.65		2	35I	
						13.80		2	22I	
	R	FAP 336	R 6			13.99				
						14.16	OUT CORP LMTS ANNAPOLIS			
						14.16	STRUCTURE #2D7D SEVERN RIVER			
				DIVIDED		14.47	MDD648A BALTO ANNAPOLIS BLVD	4	44I	
				UNDIVIDED		15.77		2	15J	
		258				15.84				
						15.97	USD050 JOHN HANSON HWY			

ROUTE NUMBER.....MD 468
INVENTORY DIRECTION.....SOUTH
NAME: SHADYSIDE RD

SECONDARY	R	NFA	R 8	UNDIVIDED	NONE	.00	C04653 SHADYSIDE RD	2	21I	6,250
		FAS 1185	7			.73				
						1.65				
						2.84	MDD256 DEALE CHURCHTON RD	2	20I	6,300
						3.83				6,400
						6.28	MDD255 GAINESVILLE RD	2	24I	7,400
						8.85				5,800
						9.73	MDD4688 MD 468 SPUR			
						9.93	MDD7908 OLD MUDDY CREEK RD			
						11.27	MDD214 CENTRAL AVE			

ROUTE NUMBER.....MD 468B
INVENTORY DIRECTION.....EAST
NAME: MD 468 SPUR

SECONDARY	R	NFA	R 9	UNDIVIDED	NONE	.DD	MDD468 MUDDY CREEK RD	2	20I	
						.03	MDD79DB OLD MD 468			

* A,B = UNIMPROVED; C = GRADED & DRAINED; D,E = SOIL, GRAVEL, STONE; F,G = LOW TYPE BITUMINUS; H,I = HIGH TYPE BITUMINUS;
J = CONCRETE; K = BRICK; L = BLOCK

STATE HIGHWAY ADMINISTRATION OF MARYLAND
OFFICE OF PLANNING AND PRELIMINARY ENGINEERING
BUREAU OF HIGHWAY STATISTICS

STATE HIGHWAY LOCATION REFERENCE

ROUTE NUMBER.....MD 553A
INVENTORY DIRECTION....NORTH
NAME: NO NAME

PAGE..... 30
DATE.....12/31/86
COUNTY-ANNE ARUNDEL
SHA DISTRICT.....5

SYSTEM	FUNC	HWY	ACCESS						MARKED	SURFACE	
....STATE....	..FEDERAL...	CLASS	TYPE	CTL	MILEPOINT	MILEPOINT	DESCRIPTION	LANES	WIOTH/TYPE*	AAOT
SECONDARY	R	NFA	U 19	UNDIVED	NONE	.00	M00002	SOLOMONS ISLAND RO	2	24I	99
						.18			2	18H	
						.28		ROAD END			

ROUTE NUMBER.....MD 553B
INVENTORY DIRECTION....NORTH
NAME: NO NAME

SECONDARY	R	NFA	U 19	UNOIVED	NONE	.00		ROAD END	2	2DH	99
						.09	M00553C	OLD MD 2	2	24I	
						.26			2	3DI	
						.29	M00002	SOLOMONS ISLAND RO			

ROUTE NUMBER.....MD 553C
INVENTORY DIRECTION....NORTH
NAME: OLD MD 2

SECONDARY	R	NFA	U 19	UNOIVED	NONE	.00	M00553B	NO NAME	2	26I	99
						.10	M00002	SOLOMONS ISLAND RO STRUC#2010			
						.25		ROAD END			

ROUTE NUMBER.....MD 607
INVENTORY DIRECTION....NORTH
NAME: HOG NECK RO

SECONDARY	R	FAU	3105 U 16	UNOIVED	NONE	.00	C04919	ACCESS RO	2	24I	9,199
				DIVIOED		.30			2	34I	
						.39	M00100H	MD 100 SPUR			
						.39	M00100G	MD 100 SPUR			
			3001 14			.44	M00100	NO NAME			
						.50	M00100I	MD 100 SPUR			
						.50	M00100F	MD 100 SPUR			
				UNOIVED		.59			2	24I	
						.78	M00177	MOUNTAIN RO	2	26I	
						1.54	M00173	FT SMALLWOOD RO			

ROUTE NUMBER.....MD 642
INVENTORY DIRECTION....EAST
NAME: NO NAME

SECONDARY	R	NFA	U 19	UNOIVED	NONE	.00	M00173	FT SMALLWOOD RO	2	17I	99
						.03			2	20I	

* A,B = UNIMPROVED; C = GRADED & DRAINED; D,E = SOIL, GRAVEL, STONE; F,G = LOW TYPE BITUMINUS; H,I = HIGH TYPE BITUMINUS;
J = CONCRETE; K = BRICK; L = BLOCK

STATE HIGHWAY ADMINISTRATION OF MARYLAND
OFFICE OF PLANNING AND PRELIMINARY ENGINEERING
BUREAU OF HIGHWAY STATISTICS

STATE HIGHWAY LOCATION REFERENCE

ROUTE NUMBER.....MD 642 CONTINUED
INVENTORY DIRECTION....EAST
NAME: NO NAME

PAGE..... 31
DATE.....12/31/86
COUNTY-ANNE ARUNDEL
SHA DISTRICT.....5

SYSTEM	FEDERAL	FUNC CLASS	HWY TYPE	ACCESS CTL	MILEPOINT	MILEPOINT DESCRIPTION	MARKED LANES	SURFACE WIDTH/TYP*	AADT
SECONDARY	R	NFA	U 19	UNDIVIDED	NONE	.06 .07		18J	99
						C01577			
						BEACH RD	2		
ROUTE NUMBER.....MD 645B INVENTORY DIRECTION....EAST NAME: OLD DORSEY RD									
SECONDARY	R	NFA	U 19	UNDIVIDED	NONE	.00 .01 .08 .12	ROAD END MDD645D MD 645B SPUR ROAD END	16J 21I	99
ROUTE NUMBER.....MD 645D INVENTORY DIRECTION....NORTH NAME: MD 645B SPUR									
SECONDARY	R	NFA	R 9	UNDIVIDED	NONE	.00 .02	MDD645B OLD DORSEY RD MDD176 DORSEY RD	24I	
ROUTE NUMBER.....MD 648A INVENTORY DIRECTION....NORTH NAME: BALTO ANNAPOLIS BLVD									
SECONDARY	R	NFA	U 17	UNDIVIDED	NONE	.00 .03 .48 .88 2.16 2.16	MDD45D DEFENSE HWY MDD791 NO NAME MDD672 EDGEWOOD RD MDD179 ST MARGARETS RD USD050 JOHN HANSON HWY MDD648F BALTO ANNAPOLIS BLVD (AHEAD)	22I	10,950
ROUTE NUMBER.....MD 648D INVENTORY DIRECTION....NORTH NAME: BALTO ANNAPOLIS BLVD									
SECONDARY	R	NFA	U 19	UNDIVIDED	NONE	.00	MDDDD2 GOV RITCHIE HWY	22I	23,000
		FAU 3101	17			1.86 3.28 3.45 3.50 3.64 3.77 3.99		24I 37I 26I 37I 3DI 4DI	8,825

* A,B = UNIMPROVED; C = GRADED & DRAINED; D,E = SOIL, GRAVEL, STONE; F,G = LOW TYPE BITUMINUS; H,I = HIGH TYPE BITUMINUS;
J = CONCRETE; K = BRICK; L = BLOCK

STATE HIGHWAY ADMINISTRATION OF MARYLAND
OFFICE OF PLANNING AND PRELIMINARY ENGINEERING
BUREAU OF HIGHWAY STATISTICS

STATE HIGHWAY LOCATION REFERENCE

ROUTE NUMBER.....MD 648D CONTINUED
INVENTORY DIRECTION....NORTH
NAME: BALTO ANNAPOLIS BLVD

PAGE..... 32
DATE.....12/31/86
COUNTY-ANNE ARUNDEL
SHA DISTRICT.....5

SYSTEM	FUNC	HWY	ACCESS	MILEPOINT	MILEPOINT DESCRIPTION	MARKED LANES	SURFACE WIDTH/TYPER*	AADT					
STATE	FEDERAL	CLASS	TYPE	CTL									
SECONDARY	R	FAU	3101	U	17	UNDIVIDED	NONE	4.12					
					16			4.20	MDDDD2	GOV RITCHIE HWY	2	28I	8,825
								5.91			2	24I	13,900
								6.93	MDD915	NO NAME			6,150
								7.30	MDD10D	NO NAME (EB/L) STRUC #21D4			
								7.34		MD 1DD (WB/L) STRUC#21D5			
								8.02	MDD177	MOUNTAIN RD			

ROUTE NUMBER.....MD 648E
INVENTORY DIRECTION....NORTH
NAME: BALTO ANNAPOLIS BLVD

SECONDARY	R	FAU	30D5	U	16	UNDIVIDED	NONE	.00	MDD177	MOUNTAIN RD	2	24I	24,000
								1.53			3	44I	
						DIVIDED		1.54			3	52I	
								1.66			3	52J	
								1.68		STRUCTURE #2D74 HARLEY CREEK			
								1.69			3	52I	
								1.74			4	52I	20,500
								1.77	MDD648G	OLD MD 648			
								1.77	MDD27D	FURNACE BRANCH RD			
								1.96			4	52J	11,000
								1.99	MDD010	ARUNDEL EXPWY STRUC #2116			
								2.03			4	52I	
						UNDIVIDED		2.26			2	24I	
								2.51			2	41I	
					14	DIVIDED		3.07	MDDDD2	GOV RITCHIE HWY	4	48I	21,550
								3.29	MDDDD3BU	ROBERT CRAIN HWY	2	48I	
						UNDIVIDED		3.38			2	37I	
								3.66			2	25I	
								3.75			4	45I	
								3.81	MDD176	DORSEY RD			26,350
						DIVIDED		4.05			4	50I	
								4.23			4	61I	
								4.30	ISDD97	GLEN BURNIE BYPASS STRUC#2D6D			
								4.32					23,025
								4.40			4	50I	
						UNDIVIDED		4.47			2	24I	
								5.12					24,000
								5.42			2	44I	
								5.91			4	44I	
								6.10			2	33I	

* A,B = UNIMPROVED; C = GRADED & DRAINED; D,E = SOIL, GRAVEL, STONE; F,G = LOW TYPE BITUMINUS; H,I = HIGH TYPE BITUMINUS;
J = CONCRETE; K = BRICK; L = BLOCK

STATE HIGHWAY ADMINISTRATION OF MARYLAND
OFFICE OF PLANNING AND PRELIMINARY ENGINEERING
BUREAU OF HIGHWAY STATISTICS

STATE HIGHWAY LOCATION REFERENCE

ROUTE NUMBER.....MD 648E CONTINUED
INVENTORY DIRECTION....NORTH
NAME: BALTO ANNAPOLIS BLVD

PAGE..... 33
DATE.....12/31/86
COUNTY-ANNE ARUNDEL
SHA DISTRICT.....5

SYSTEM	FUNC	HWY	ACCESS	MILEPOINT	MILEPOINT DESCRIPTION	MARKED LANES	SURFACE WIDTH/TYPE*	AADT			
....STATE....	..FEDERAL...	CLASS	CTL								
SECONDARY	R	FAU	3005	U 14	UNDIVID NONE	6.18					
						6.28	MDD169	MAPLE RD	4	44I	24,000
						6.32					
				16		6.47	ISD695	BALTO BELTWAY STRUC#2057	2	24I	16,975
						6.58			4	50I	18,000
						7.08	MDD170	BELLE GROVE RD	2	48I	15,000
						7.18			2	33I	
						7.19		R/R #BA 845 06D 0			
						7.33			2	38I	
						7.39			2	36I	
						7.56	MDD168	NURSERY RD	2	33I	13,500
						7.86		BALTIMORE CO/L			
						7.86		STRUCTURE #2D56 PATAPSCO RIVER			

ROUTE NUMBER.....MD 648F
INVENTORY DIRECTION....NORTH
NAME: BALTO ANNAPOLIS BLVD

SECONDARY	R	NFA		U 19	UNDIVID NONE	.00	MDD648A	BALTO ANNAPOLIS BLVD (BACK)	2	22I	199
						.00	US0050	JOHN HANSON HWY			
						.58			2	18I	
						.61	MDD002	GOV RITCHIE HWY			

ROUTE NUMBER.....MD 648G
INVENTORY DIRECTION....NORTH
NAME: OLD MD 648

SECONDARY	R	NFA		U 19	UNDIVID NONE	.00	MDD27D	FURNACE BRANCH RD (BACK)	2	24I	
						.00	MDD648E	BALTO ANNAPOLIS BLVD			
						.12		ROAD END			

ROUTE NUMBER.....MD 652
INVENTORY DIRECTION....NORTH
NAME: TELEGRAPH RD

SECONDARY	R	NFA		U 17	UNDIVID NONE	.00	MDD17D	TELEGRAPH RD	2	24I	99
						.96	MDD176	DORSEY RD			

* A,B = UNIMPROVED; C = GRADED & DRAINED; D,E = SOIL, GRAVEL, STONE; F,G = LOW TYPE BITUMINUS; H,I = HIGH TYPE BITUMINUS;
J = CONCRETE; K = BRICK; L = BLOCK

STATE HIGHWAY ADMINISTRATION OF MARYLAND
OFFICE OF PLANNING AND PRELIMINARY ENGINEERING
BUREAU OF HIGHWAY STATISTICS

STATE HIGHWAY LOCATION REFERENCE

ROUTE NUMBER.....MD 653
INVENTORY DIRECTION....EAST
NAME: NO NAME

PAGE..... 34
DATE.....12/31/86
COUNTY-ANNE ARUNDEL
SHA DISTRICT.....5

SYSTEM	FUNC	HWY	ACCESS	MARKED	SURFACE	AADT					
STATE	FEDERAL	CLASS	TYPE	CTL	MILEPINT	MILEPINT DESCRIPTION	LANES	WIDTH/TYPE*	AADT		
SECONDARY	R	NFA	R	9	UNDIVIDED	NONE	.00	ROAD END	2	14F	
							.10	C00941 WRIGHT RD			

ROUTE NUMBER.....MD 665
INVENTORY DIRECTION....EAST
NAME: FOREST DRIVE

SECONDARY	R	FAU	7202	U	16	DIVIDED	NONE	.36	C02836	BAY RIDGE RD (BACK)	4	48I	32,000
								.36	M00002	SOLOMONS ISLAND RD			
	U					UNDIVIDED		.39		IN CORP LMTS ANNAPOLIS			
								.46	M00393	OLD SOLOMONS ISLAND RD	2	48I	
								.54			2	27I	
						DIVIDED		1.00			4	36I	
								1.29			3	36I	21,000
						UNDIVIDED		1.38			4	48I	
								1.68			4	44I	
								1.91			4	48I	
								2.20	M00387	SPA RD			
								2.50	M00788A	OLD FOREST DR	4	50I	
	R							2.55		OUT CORP LMTS ANNAPOLIS			
	U							2.66		IN CORP LMTS ANNAPOLIS			
								2.68			4	48I	
								3.19			2	24I	16,625
	R							3.24		OUT CORP LMTS ANNAPOLIS			
	U							3.45		IN CORP LMTS ANNAPOLIS			
								3.73	M00241	BAY RIDGE AVE			

ROUTE NUMBER.....MD 665UL
INVENTORY DIRECTION....NORTH
NAME: PROPOSED

PRIMARY	R	FAU	7209	U	12	UNDIVIDED	NONE	.00	M00665	FORREST DR	2	24I	9,999
		FAP	258					.50	M00002	SOLOMONS ISLAND RD			
								1.17	IS0068	JOHN HANSON HWY			

ROUTE NUMBER.....MD 672
INVENTORY DIRECTION....EAST
NAME: EDGEWOOD RD

SECONDARY	R	NFA		U	17	UNDIVIDED	NONE	.00	M00648A	BALTD ANNAPOLIS BLVD	2	28H	8,199
								.12			2	28I	
								.19	GV0049	GREENBURY POINT RD (AHEAD)			

* A,B = UNIMPROVED; C = GRADED & DRAINED; D,E = SOIL, GRAVEL, STONE; F,G = LOW TYPE BITUMINUS; H,I = HIGH TYPE BITUMINUS;
J = CONCRETE; K = BRICK; L = BLOCK

STATE HIGHWAY ADMINISTRATION OF MARYLAND
OFFICE OF PLANNING AND PRELIMINARY ENGINEERING
BUREAU OF HIGHWAY STATISTICS

STATE HIGHWAY LOCATION REFERENCE

ROUTE NUMBER.....MD 677
INVENTORY DIRECTION....EAST
NAME: ODENTON RD

PAGE..... 35
DATE.....12/31/86
COUNTY-ANNE ARUNDEL
SHA DISTRICT.....5

SYSTEM	FUNC	HWY	ACCESS	MARKED	SURFACE	AAOT						
....STATE....	..FEDERAL...	CLASS	TYPE	CTL	MILEPOINT	MILEPOINT DESCRIPTION	LANES	WIDTH/TYPE*	AAOT			
SECONDARY	R	FAU	3656	U 17	UNOIVED	NONE	.00	M00170	TELEGRAPH RD	2	20I	1,800
							.86			2	48I	
							.94	M00175	ODENTON RD			
							.94	M00032AA	SAVAGE RD (AHEAD)			

ROUTE NUMBER.....IS 695
INVENTORY DIRECTION....NORTH
NAME: BALTO BELTWAY

PRIMARY	R	FAI	695	U 11	DIVIDED	FULL	.00	IS0097	GLEN BURNIE BYPASS STRUC #2004	5	60I	89,000
							.00	M00695	BALTO BELTWAY (BACK)			
							.00	IS0895A	GLEN BURNIE BYPASS			
							.10			5	72J	
							.27			6	72J	
							.64	M00648E	BALTO ANNAP BLVD STRUC #2057			90,000
							1.11	M00170	CAMP HEADE RD STRUC #2092			
							1.15		R/R #BA 845 059 A			
							1.29					106,000
							1.94	M00295	GLADYS SPELLMAN PKWY STRUC #2003	6	72I	99,700
							1.96					
							2.32	M00168	NURSERY RD STRUC #2002			
							2.74	C00017	HAMMONDS FERRY RD STRUC#2001			
							2.81		BALTIMORE CO/L			
							2.81		STRUCTURE #2077 PATAPSCO RIVER			

ROUTE NUMBER.....MD 695
INVENTORY DIRECTION....NORTH
NAME: PATAPSCO FREEWAY

PRIMARY	R	FAP	115	U 12	DIVIDED	FULL	.00		BALTO CITY LINE	4	48J	46,600
							.16		R/R #B0 141 350 F			
							.16	M00710	ORONANCE RD STRUC #2092			
							.21			4	48I	
							.44			4	48J	
							.76		END TOLL MAINTENANCE			
							.76		BEGIN STATE MAINTENANCE			
							.76	M00010	ARUNDEL EXPWY STRUC #AA2009			
							1.20			4	48I	
							1.64					50,000
							1.67	M00002	GOV RITCHIE HWY STRUC #2093			
							2.17	IS0895B	HARBOR TUNNEL APPR STRUC #20112			71,500
							2.32			3	48I	

* A,B = UNIMPROVED; C = GRADED & DRAINED; D,E = SOIL, GRAVEL, STONE; F,G = LOW TYPE BITUMINUS; H,I = HIGH TYPE BITUMINUS;
J = CONCRETE; K = BRICK; L = BLOCK

STATE HIGHWAY ADMINISTRATION OF MARYLAND
OFFICE OF PLANNING AND PRELIMINARY ENGINEERING
BUREAU OF HIGHWAY STATISTICS

STATE HIGHWAY LOCATION REFERENCE

ROUTE NUMBER.....MD 695 CONTINUED
INVENTORY DIRECTION....NORTH
NAME: PATAPSCO FREEWAY

PAGE..... 36
DATE.....12/31/86
COUNTY-ANNE ARUNDEL
SHA DISTRICT.....5

SYSTEM	FUNC	HWY	ACCESS	MILEPOINT	MILEPOINT DESCRIPTION	MARKED LANES	SURFACE WIDTH/TYPE*	AAOT	
....STATE....	..FEDERAL...	CLASS	CTL						
PRIMARY	P	FAP	115 U 12	DIVIDED	FULL	2.46	3	36I	71,500
						2.61	5	60I	
					ISD895A	HARBOR TUNNEL APPR STRUC #2004			
					ISD695	BALTO BELTWAY (AHEAD)			
					ISD097	GLEN BURNIE BYPASS			

ROUTE NUMBER.....MD 710
INVENTORY DIRECTION....NORTH
NAME: ORDNANCE RD

SECONDARY	R	FAU	3008 U 14	DIVIDED	NONE	.00	MDD648E	BALTO ANNAP BLVD (BEGIN PROPOSED)	4	54I	18,000
						1.80	COD296	BURNWOOD AVE (END PROPOSED)			
						1.80	MDD002	GOV RITCHIE HWY			
						2.04			4	52I	
						2.26		STRUCTURE #2113 FURNACE CREEK			
						2.36	MDD010	ARUNDEL EXPWY STRUC #2112			
						2.39					10,675
						2.66					9,500
						2.70		STRUCTURE #2114 FURNACE CREEK			
						2.79			3	36I	
				UNDIVIDED		2.89			2	48I	
						3.01			2	24I	
						3.41			3	36I	
						3.66			2	24I	
						3.78	MDD695	PATAPSCO FREEWAY STRUC#2092	4	62I	
						3.78		R/R #80 140 363 0			
						3.85			4	62J	
				DIVIDED		3.90			4	40J	
						3.97		BALTO CITY LINE			

ROUTE NUMBER.....MD 711
INVENTORY DIRECTION....EAST
NAME: ORDNANCE RD

SECONDARY	R	NFA	U 19	DIVIDED	NONE	.00	MDD002	GOV RITCHIE HWY	2	32I	1,599
				UNDIVIDED		.03			2	34I	
						.14			2	24I	
						.51	COD315	ARUNDEL CORP RD			

* A,B = UNIMPROVED; C = GRADED & DRAINED; D,E = SOIL, GRAVEL, STONE; F,G = LOW TYPE BITUMINUS; H,I = HIGH TYPE BITUMINUS;
J = CONCRETE; K = BRICK; L = BLOCK

STATE HIGHWAY ADMINISTRATION OF MARYLAND
OFFICE OF PLANNING AND PRELIMINARY ENGINEERING
BUREAU OF HIGHWAY STATISTICS

STATE HIGHWAY LOCATION REFERENCE

ROUTE NUMBER.....MD 713
INVENTORY DIRECTION....NORTH
NAME: ROCKENBACH RD

PAGE..... 37
DATE.....12/31/86
COUNTY-ANNE ARUNDEL
SHA DISTRICT.....5

SYSTEM		FUNC		HWY		ACCESS		MILEPOINT		MILEPOINT DESCRIPTION		MARKED	SURFACE	AADT
STATE	FEDERAL	CLASS	TYPE	CTL	MILEPOINT	MILEPOINT	DESCRIPTION	LANES	WIDTH/TYPE*	AADT				
SECONDARY	R	FAU	3117	U	16	UNDIVIDED	NONE	1.92	GVD713	ROCKENBACH RD (BACK)	2	24I	13,900	
						DIVIDED		2.38			3	4DI		
						UNDIVIDED		2.40	MDD175	ANNAPOLIS ROAD	2	24I	14,550	
								3.38					9,900	
								4.88	MDD176	DORSEY RD				

ROUTE NUMBER.....MD 723
INVENTORY DIRECTION....EAST
NAME: NO NAME

SECONDARY	R	NFA		U	19	UNDIVIDED	NONE	.00	MDD175	ANNAPOLIS RD	2	2DH	299
								.18		ROAD END			

ROUTE NUMBER.....MD 732
INVENTORY DIRECTION....NORTH
NAME: GUILFORD RD

SECONDARY	R	NFA		U	19	UNDIVIDED	NONE	.00	C01DD2	JOLLY ACRES RD	2	24I	7,399
								.05		STRUCTURE #2168 DORSEY RUN			
								.63		STRUCTURE #13029			
								.63		HOWARD CD/L			

ROUTE NUMBER.....MD 778
INVENTORY DIRECTION....NORTH
NAME: OLD MD 2

SECONDARY	R	NFA		R	9	UNDIVIDED	NONE	.00		CALVERT CD/L	2	18H	399
								1.16	MDD261	FRIENDSHIP RD			
								1.88			2	2DI	
								1.95	MDDDD2	SOLOMONS ISLAND RD			

ROUTE NUMBER.....MD 778A
INVENTORY DIRECTION....NORTH
NAME: OLD MD 2

SECONDARY	R	NFA		R	9	UNDIVIDED	NONE	.00		ROAD END	2	16H	99
								.26	MDDDD2	SOLOMONS ISLAND RD			

* A,B = UNIMPROVED; C = GRADED & DRAINED; D,E = SOIL, GRAVEL, STONE; F,G = LOW TYPE BITUMINUS; H,I = HIGH TYPE BITUMINUS;
J = CONCRETE; K = BRICK; L = BLOCK

STATE HIGHWAY ADMINISTRATION OF MARYLAND
OFFICE OF PLANNING AND PRELIMINARY ENGINEERING
BUREAU OF HIGHWAY STATISTICS

STATE HIGHWAY LOCATION REFERENCE

ROUTE NUMBER.....MD 778D
INVENTORY DIRECTION....NORTH
NAME: OLD MD 2

PAGE..... 38
DATE.....12/31/86
COUNTY-ANNE ARUNDEL
SHA DISTRICT.....5

SYSTEM	FUNC	HWY	ACCESS	MILEPOINT	MILEPOINT DESCRIPTION	MARKED LANES	SURFACE WIDTH/TYPE*	AADT	
....STATE....	..FEDERAL...	CLASS	CTL						
SECONDARY	R	NFA	R	9	UNDIVED NONE	.00	M00002 SOLOMONS ISLAND RD	2	10E
						.05		2	19H
						.16	M00002AA MD 2 SPUR		
						.18	ROAD END		

ROUTE NUMBER.....MD 778E
INVENTORY DIRECTION....NORTH
NAME: OLD MD 2

SECONDARY	R	NFA	R	9	UNDIVED NONE	.00	ROAD END	2	18H
						.02	M007780 MD 778E SPUR		
						.24	M00002 SOLOMONS ISLAND RD		

ROUTE NUMBER.....MD 778F
INVENTORY DIRECTION....NORTH
NAME: OLD MD 2

SECONDARY	R	NFA	R	9	UNDIVED NONE	.00	M00002 SOLOMONS ISLAND RD	2	18H	99
						.23	M00256 DEALE RD			
						.46		2	12E	
						.48	M00002 SOLOMONS ISLAND RD			

ROUTE NUMBER.....MD 778G
INVENTORY DIRECTION....NORTH
NAME: OLD MD 2

SECONDARY	R	NFA	R	9	UNDIVED NONE	.00	M00002 SOLOMONS ISLAND RD	2	20F
						.02		2	18H
						.17		2	16E
						.19	M00002 SOLOMONS ISLAND RD		

ROUTE NUMBER.....MD 778I
INVENTORY DIRECTION....NORTH
NAME: OLD MD 2

SECONDARY	R	NFA	R	9	UNDIVED NONE	.00	ROAD END	2	18H
						.08	C03340 OWENSVILLE SUDLEY RD		

* A,B = UNIMPROVED; C = GRADED & DRAINED; D,E = SOIL, GRAVEL, STONE; F,G = LOW TYPE BITUMINUS; H,I = HIGH TYPE BITUMINUS;
J = CONCRETE; K = BRICK; L = BLOCK

STATE HIGHWAY ADMINISTRATION OF MARYLAND
OFFICE OF PLANNING AND PRELIMINARY ENGINEERING
BUREAU OF HIGHWAY STATISTICS

STATE HIGHWAY LOCATION REFERENCE

ROUTE NUMBER.....MD 778J
INVENTORY DIRECTION....NORTH
NAME: OLD MD 2

PAGE..... 39
DATE.....12/31/86
COUNTY-ANNE ARUNDEL
SHA DISTRICT.....5

SYSTEM	FUNC	HWY	ACCESS	MILEPOINT	MILEPOINT DESCRIPTION	MARKED LANES	SURFACE WIDTH/TYPE*	AADT		
....STATE....	..FEDERAL...	CLASS	TYPE	CTL						
SECONDARY	R	NFA	R	9	UNDIVIDED NONE	.DD	M00002 SOLOMONS ISLAND RD	2	20I	99
						.D3		2	18H	
						.96	ROAD END			

ROUTE NUMBER.....MD 778L
INVENTORY DIRECTION....NORTH
NAME: OLD MD 2

SECONDARY	R	NFA	R	9	UNDIVIDED NONE	.DD	ROAD END	2	18H	
						.D9	OP1176 NO NAME			

ROUTE NUMBER.....MD 778M
INVENTORY DIRECTION....NORTH
NAME: OLD MD 2

SECONDARY	R	NFA	R	9	UNDIVIDED NONE	.DD	ROAD END	2	18H	
						.D4		2	16E	
						.D5	M00002 SOLOMONS ISLAND RD			

ROUTE NUMBER.....MD 778N
INVENTORY DIRECTION....NORTH
NAME: OLD MD 2

SECONDARY	R	NFA	R	9	UNDIVIDED NONE	.DD	ROAD END	2	20H	
						.D1	M00002A8 MD 2 SPUR			
						.12	ROAD END			

ROUTE NUMBER.....MD 778P
INVENTORY DIRECTION....NORTH
NAME: OLD MD 2

SECONDARY	R	NFA	R	9	UNDIVIDED NONE	.DD	ROAD END	2	20H	
						.D1	SPUR TO & FR MD 2			
						.04	ROAD END			

ROUTE NUMBER.....MD 778Q
INVENTORY DIRECTION....EAST
NAME: MD 778E SPUR

SECONDARY	R	NFA	R	9	UNDIVIDED NONE	.DD	M00778E OLD MD 2	2	16H	
						.02	M00002 SOLOMONS ISLAND RD			

* A,B = UNIMPROVED; C = GRADED & DRAINED; D,E = SOIL, GRAVEL, STONE; F,G = LOW TYPE BITUMINUS; H,I = HIGH TYPE BITUMINUS;
J = CONCRETE; K = BRICK; L = BLOCK

STATE HIGHWAY ADMINISTRATION OF MARYLAND
OFFICE OF PLANNING AND PRELIMINARY ENGINEERING
BUREAU OF HIGHWAY STATISTICS

STATE HIGHWAY LOCATION REFERENCE

ROUTE NUMBER.....MD 779
INVENTORY DIRECTION....EAST
NAME: THELMA AVE

PAGE..... 40
DATE.....12/31/86
COUNTY-ANNE ARUNDEL
SHA DISTRICT.....5

SYSTEM	FUNC	HWY	ACCESS	MILEPOINT	MILEPOINT DESCRIPTION	MARKED LANES	SURFACE WIDTH/TYPE*	AAOT
....STATE....	..FEDERAL...	CLASS	TYPE	CTL				
SECONDARY	R	NFA	U 19	UNDIVED	NONE	.00	ROAD END	299
						.22	MOD174 QUARTERFIELD RD	

ROUTE NUMBER.....MD 783
INVENTORY DIRECTION....NORTH
NAME: RIVERVIEW AVE

SECONDARY	R	NFA	U 19	UNDIVED	NONE	.00	MOD436 RIDGELY AVE	399
						.24	USD050AA US 50 SPUR	
						.36	USD050 JOHN HANSON HWY	

ROUTE NUMBER.....MD 784
INVENTORY DIRECTION....EAST
NAME: ACORN DRIVE

SECONDARY	R	NFA	U 19	UNDIVED	NONE	.00	MOD436 RIDGELY AVE	399
						.18	MOD785 ACORN DRIVE	
						.23	USD050AB US 50 SPUR	
						.33	USD050 JOHN HANSON HWY	
						.33	IS0068 JOHN HANSON HWY	

ROUTE NUMBER.....MD 785
INVENTORY DIRECTION....NORTH
NAME: ACORN DRIVE

SECONDARY	R	NFA	U 19	UNDIVED	NONE	.00	MOD784 PAFEL RD	99
						.29	ROAD END	

ROUTE NUMBER.....MD 786B
INVENTORY DIRECTION....EAST
NAME: NO NAME

SECONDARY	R	NFA	R 9	UNDIVED	NONE	.00	ROAD END	299
						.14	MOD786C NO NAME	
						.21		
						.44	ROAD END	

ROUTE NUMBER.....MD 786C
INVENTORY DIRECTION....NORTH
NAME: NO NAME

SECONDARY	R	NFA	R 9	UNDIVED	NONE	.00	MOD786B NO NAME	299
-----------	---	-----	-----	---------	------	-----	-----------------	-----

* A,B = UNIMPROVED; C = GRADED & DRAINED; D,E = SOIL, GRAVEL, STONE; F,G = LOW TYPE BITUMINUS; H,I = HIGH TYPE BITUMINUS;
J = CONCRETE; K = BRICK; L = BLOCK

STATE HIGHWAY ADMINISTRATION OF MARYLAND
OFFICE OF PLANNING AND PRELIMINARY ENGINEERING
BUREAU OF HIGHWAY STATISTICS

STATE HIGHWAY LOCATION REFERENCE

ROUTE NUMBER.....MD 786C CONTINUED
INVENTORY DIRECTION....NORTH
NAME: NO NAME

PAGE..... 41
DATE.....12/31/86
COUNTY-ANNE ARUNDEL
SHA DISTRICT.....5

SYSTEM	FUNC	HWY	ACCESS	MILEPOINT	MILEPOINT	DESCRIPTION	MARKED	SURFACE	AAOT			
....STATE....	..FEDERAL...	CLASS	.TYPE	CTL	LANES	WIDTH/TYPE*				
SECONDARY	R	NFA	R	9	UNDIVED	NONE	.D3	USDD5D	JOHN HANSON HWY	2	24H	299
							.D6	C02611	WINCHESTER RO			

ROUTE NUMBER.....MD 788A
INVENTORY DIRECTION....EAST
NAME: NO NAME

SECONOARY	R	NFA	U	19	UNDIVEO	NONE	.D0	M00387	SPA RO	2	20H	199
	U						.D2		IN CORP LMTS ANNAPOLIS			
							.D17			2	35I	
							.D20	M00665	FOREST DRIVE			

ROUTE NUMBER.....MD 789A
INVENTORY DIRECTION....NORTH
NAME: OLD SEC MD 3

SECONDARY	R	NFA	U	19	UNDIVED	NONE	.D0		ROAD END	2	24H	
							.D1	M00003A	MD 3 SPUR			
							.D9		ROAD END			

ROUTE NUMBER.....MD 790B
INVENTORY DIRECTION....NORTH
NAME: OLD MUDDY CREEK RO

SECONDARY	R	NFA	R	9	UNOIVED	NONE	.D0		ROAD ENO	2	18H	99
							.D7	M00468B	MD 468 SPUR			
							.D25			2	20I	
							.D27	M00468	MUDDY CREEK RO			

ROUTE NUMBER.....MD 791
INVENTORY DIRECTION....NORTH
NAME: NO NAME

SECONDARY	R	NFA	R	9	UNDIVED	NONE	.D0	M00648A	BALTO ANNAPOLIS BLVD	2	22H	
							.D4		ROAD END			

ROUTE NUMBER.....MD 794
INVENTORY DIRECTION....EAST
NAME: NO NAME

SECONOARY	R	NFA	R	9	UNOIVED	NONE	.D0	M00004	MARYLAND BLVO	2	22I	499
		FAP	257	6			.D35	M00258	BRISTOL RO			

* A,B = UNIMPROVED; C = GRAOED & ORAINED; D,E = SOIL, GRAVEL, STONE; F,G = LOW TYPE BITUMINUS; H,I = HIGH TYPE BITUMINUS;
J = CONCRETE; K = BRICK; L = BLOCK

STATE HIGHWAY ADMINISTRATION OF MARYLAND
OFFICE OF PLANNING AND PRELIMINARY ENGINEERING
BUREAU OF HIGHWAY STATISTICS

STATE HIGHWAY LOCATION REFERENCE

ROUTE NUMBER.....MD 794 CONTINUED
INVENTORY DIRECTION....EAST
NAME: NO NAME

PAGE..... 42
DATE.....12/31/86
COUNTY-ANNE ARUNDEL
SHA DISTRICT.....5

SYSTEM	FUNC	HWY	ACCESS						MARKED	SURFACE	
....STATE....	..FEDERAL...	CLASS	TYPE	CTL	MILEPOINT	MILEPOINT	DESCRIPTION		LANES	WIDTH/TYPE*	AADT
SECONDARY	R FAP	257 R	6	UNDIVIDED	NONE	.45			2	31I	499
	NFA		9			.48	MDD796	OLD SEC BRISTOL RD			
						.51	MDD259	GREENOCK RD			
						.57			2	22I	
						.66	MO00D4	SOUTHERN MARYLAND BLVD			

ROUTE NUMBER.....MD 796
INVENTORY DIRECTION....EAST
NAME: OLD SEC BRISTOL RD

SECONDARY	R NFA	R	9	UNDIVIDED	NONE	.00	MDD794	NO NAME	2	16G	
						.19		ROAD END			

ROUTE NUMBER.....MD 796A
INVENTORY DIRECTION....EAST
NAME: NO NAME

SECONDARY	R NFA	R	9	UNDIVIDED	NONE	.00	MDD258	BRISTOL RD	2	20I	99
						.07			2	18H	
						.27			2	20I	
						.29	MDD258	BRISTOL RD			

ROUTE NUMBER.....MD 797
INVENTORY DIRECTION....EAST
NAME: STATE CIRCLE

SECONDARY	U NFA	U	19	UNDIVIDED	NONE	.00	MU2D00	MARYLAND AVE (IN ANNAPOLIS)	2	24L	6,099
						.26	MU2000	MARYLAND AVE (IN ANNAPOLIS)			

ROUTE NUMBER.....MD 798
INVENTORY DIRECTION....NORTH
NAME: OLD ROUTE 178

SECONDARY	R NFA	R	8	UNDIVIDED	NONE	.23	C02752	OLD ROUTE 178 (BACK)	2	20I	399
						.23	C02753	SHERWOOD FOREST RD			
						.52			2	36I	
						.57	MO0178	GENERALS HWY			

* A,B = UNIMPROVED; C = GRADED & DRAINED; D,E = SOIL, GRAVEL, STONE; F,G = LOW TYPE BITUMINUS; H,I = HIGH TYPE BITUMINUS;
J = CONCRETE; K = BRICK; L = BLOCK

STATE HIGHWAY ADMINISTRATION OF MARYLAND
OFFICE OF PLANNING AND PRELIMINARY ENGINEERING
BUREAU OF HIGHWAY STATISTICS

STATE HIGHWAY LOCATION REFERENCE

ROUTE NUMBER.....IS 895
INVENTORY DIRECTION....NORTH
NAME: HARBOR TUNNEL THRUWAY

PAGE..... 43
DATE.....12/31/86
COUNTY-ANNE ARUNDEL
SHA DISTRICT.....5

SYSTEM		FUNC	HWY	ACCESS	MILEPOINT	MILEPOINT DESCRIPTION	MARKED LANES	SURFACE WIDTH/TYPE*	AADT
STATE	FEDERAL	CLASS	TYPE	CTL					
PRIMARY	R FAI	895 U	11	DIVIDED	FULL	.DD			
						.DD	4	5DI	42,000
						.00			
						.08	4	66J	
						.15			
					ISD895B	IS 895B (SB/L) STRUC#AAY D19	4	68J	
						HARBOR TUNNEL APPR			
						BALTO CITY LINE			

ROUTE NUMBER.....IS 895A
INVENTORY DIRECTION....NORTH
NAME: HARBOR TUNNEL APPR

SECONDARY	R FAP	117 U	12	DIVIDED	FULL	17.04	ISD097	ROBERT CRAIN HWY (BACK)	4	48J	37,899
						17.04		TOLL MAINTENANCE			
						17.28			2	24J	
						17.38			2	24I	
						17.40	ISD895B	HARBOR TUNNEL APPR STRUC #AAY D22	2	24J	
						17.43					
						17.86	ISD895B	HARBOR TUNNEL APPR			

ROUTE NUMBER.....IS 895B
INVENTORY DIRECTION....NORTH
NAME: HARBOR TUNNEL APPR

SECONDARY	R FAU	3DD6 U	12	DIVIDED	FULL	.00	MDD002	GOV RITCHIE HWY	2	24I	30,499
						.00		TOLL MAINTENANCE			
						.03			3	36J	
						.26	MDD002	GOV RITCHIE HWY STRUC #2118	4	48J	
						.29					
						.82	MDD695	BALTO BELTWAY STRUC#2121			
						1.01	ISD895A	HARBOR TUNNEL APPR STRUC#AAY D22			
	FAP	117				1.26					
						1.35	ISD895A	HARBOR TUNNEL APPR			
						1.45	COD164	HAMMONDS LANE STRUC#AAY D21			
						2.21	MDD17D	BELLE GROVE RD STRUC#AAY D2D	2	24J	
				UNDIVIDED		2.25					
				DIVIDED		2.66					
						2.67			2	24I	
						2.88	ISD895	HARBOR TUNNEL THRUWAY			

* A,B = UNIMPROVED; C = GRADED & DRAINED; D,E = SOIL, GRAVEL, STONE; F,G = LOW TYPE BITUMINUS; H,I = HIGH TYPE BITUMINUS;
J = CONCRETE; K = BRICK; L = BLOCK

STATE HIGHWAY ADMINISTRATION OF MARYLAND
OFFICE OF PLANNING AND PRELIMINARY ENGINEERING
BUREAU OF HIGHWAY STATISTICS

STATE HIGHWAY LOCATION REFERENCE

ROUTE NUMBER.....MD 9D8
INVENTORY DIRECTION....EAST
NAME: US 5D SERVICE RD B

PAGE..... 44
DATE.....12/31/86
COUNTY-ANNE ARUNDEL
SHA DISTRICT.....5

SYSTEM	FUNC	HWY	ACCESS	MILEPOINT	MILEPOINT	DESCRIPTION	MARKED	SURFACE	AAOT		
.....STATE.....	..FEDERAL...	CLASS	TYPE	CTL	LANES	WIDTH/TYPE*			
SECONDARY	R	NFA	R	9	UNDIVIDED	NONE	.00	ROAD END	2	30I	
							.07	C02516		OLD MILL BOTTOM RD	

ROUTE NUMBER.....MD 9D8A
INVENTORY DIRECTION....NORTH
NAME: US 5D SERVICE RD C

SECONDARY	R	NFA	U	19	UNDIVIDED	NONE	.00	USDD5D	JOHN HANSON HWY	2	22H	
							.18			2	20H	
							.41	USDD5D	JOHN HANSON HWY			

ROUTE NUMBER.....MD 9D8B
INVENTORY DIRECTION....EAST
NAME: ACCESS RD

SECONDARY	R	NFA	U	19	UNDIVIDED	NONE	.00	C02488	CAPE ST CLAIRE RD	2	20H	
							.18			2	20I	
							.63			2	20H	
							1.65	C02495	LOG INN RD			

ROUTE NUMBER.....MD 9D8C
INVENTORY DIRECTION....EAST
NAME: US 5D SERVICE RD E

SECONDARY	R	NFA	U	19	UNDIVIDED	NONE	.00	MDD179	ST MARGARETS RD	2	20H	
							1.25			2	20I	
							2.08	MDD9D8E	NO NAME	2	16I	
							2.11	OPD748	HOLLY BEACH FARM RD (AHEAD)			

ROUTE NUMBER.....MD 9D8D
INVENTORY DIRECTION....NORTH
NAME: OCEANIC DR

SECONDARY	R	NFA	U	19	UNDIVIDED	NONE	.00		ROAD END	2	36I	99
							.17	USDD5D	JOHN HANSON HWY STRUC #2111			
							.41	SRDD12	OCEANIC DRIVE (AHEAD)			
							.41	SRDD13	SOUTH BEACH RD			

* A,B = UNIMPROVED; C = GRADED & DRAINED; D,E = SOIL, GRAVEL, STONE; F,G = LOW TYPE BITUMINUS; H,I = HIGH TYPE BITUMINUS;
J = CONCRETE; K = BRICK; L = BLOCK

STATE HIGHWAY ADMINISTRATION OF MARYLAND
OFFICE OF PLANNING AND PRELIMINARY ENGINEERING
BUREAU OF HIGHWAY STATISTICS

STATE HIGHWAY LOCATION REFERENCE

ROUTE NUMBER.....MD 908E
INVENTORY DIRECTION....NORTH
NAME: NO NAME

PAGE..... 45
DATE.....12/31/86
COUNTY-ANNE ARUNDEL
SHA DISTRICT.....5

STATE	SYSTEM	FEDERAL	FUNC CLASS	HWY TYPE	ACCESS CTL	MILEPOINT	MILEPOINT	DESCRIPTION	MARKED LANES	SURFACE WIDTH/TYPE*	AAOT
	SECONDARY	R	NFA	U 19	UNDIVIDED	NONE	.00 .02	MDD908C US 50 SERVICE RD E RAMP 6 FR US 50	2	20I	
ROUTE NUMBER.....MD 909 INVENTORY DIRECTION....NORTH NAME: MD 424 SERVICE RD											
	SECONDARY	R	NFA	R 9	UNDIVIDED	NONE	.00 .95	MDD424 DAVISONVILLE RD ROAD END	2	22G	
ROUTE NUMBER.....MD 915 INVENTORY DIRECTION....NORTH NAME: NO NAME											
	SECONDARY	R	NFA	U 19	UNDIVIDED	NONE	.00 .48	MDD648D WATERFORD RD ROAD END	2	22H	599
ROUTE NUMBER.....MD 915A INVENTORY DIRECTION....NORTH NAME: NO NAME											
	SECONDARY	R	NFA	U 19	UNDIVIDED	NONE	.00 .94	MDD177 ROAD END MOUNTAIN RD	2	22H	4,000
ROUTE NUMBER.....MD 917 INVENTORY DIRECTION....EAST NAME: OLD ODENTON RD											
	SECONDARY	R	NFA	U 19	UNDIVIDED	NONE	.00 .01 .10	ROAD END MDD175AA MD 175 SPUR OPD317 MAX BLOB PARK RD	2	24I	99
ROUTE NUMBER.....MD 932A INVENTORY DIRECTION....EAST NAME: SERVICE ROAD											
	SECONDARY	R	NFA	R 9	UNDIVIDED	NONE	.00 .30	IS0097 ROBERT CRAIN HWY ROAD END	2	20E	

* A,B = UNIMPROVED; C = GRADED & DRAINED; D,E = SOIL, GRAVEL, STONE; F,G = LOW TYPE BITUMINUS; H,I = HIGH TYPE BITUMINUS;
J = CONCRETE; K = BRICK; L = BLOCK

STATE HIGHWAY ADMINISTRATION OF MARYLAND
OFFICE OF PLANNING AND PRELIMINARY ENGINEERING
BUREAU OF HIGHWAY STATISTICS

STATE HIGHWAY LOCATION REFERENCE

ROUTE NUMBER.....MD 969
INVENTORY DIRECTION.....NDRTH
NAME: ELEANOR AVE

PAGE..... 46
DATE.....12/31/86
COUNTY-ANNE ARUNDEL
SHA DISTRICT.....5

SYSTEM	FUNC	HWY	ACCESS	MARKED	SURFACE	AAADT				
.....STATE.....	..FEDERAL...	CLASS	TYPE	CTL	MILEPDINT MILEPDINT DESCRIPTION	LANES	WIDTH/TYPE*	AAADT	
SECNDARY	R	NFA	U 19	UNDIVID	NDNE	.DD .15	MDD168 NURSERY RD ROAD END	2	10E	
ROUTE NUMBER.....MD 969A INVENTORY DIRECTION.....NDRTH NAME: FAIRVIEW AVE										
SECNDARY	R	NFA	U 19	DIVIDED	NDNE	.DD .11	MDD168 CDD116 NURSERY RD FAIRVIEW AVE (AHEAD)	4	48J	1,799
ROUTE NUMBER.....MD 980A INVENTORY DIRECTION.....EAST NAME: MD 4 SERVICE RD										
SECNDARY	R	NFA	R 9	UNDIVID	NDNE	.DD .98	MDDDD4 CD3548 SDUTHERN MARYLAND BLVD PLUMMER LA	2	20I	
ROUTE NUMBER.....MD 98DB INVENTORY DIRECTION.....SDUTH NAME: MD 4 SERVICE RD										
SECNDARY	R	NFA	R 9	UNDIVID	NDNE	.DD 1.79 2.08	C03547 WRIGHTON RD CALVERT CO/L	2 2	20G 23I	
ROUTE NUMBER.....MD 98DC INVENTORY DIRECTION.....NDRTH NAME: FISHERS STATION RD										
SECNDARY	R	NFA	R 9	UNDIVID	NDNE	1.81 2.35	CD354D MDDDD4 FISHERS STATION RD (BACK) SOUTHERN MARYLAND BLVD	2	20G	99
ROUTE NUMBER.....MD 99D INVENTORY DIRECTION.....SDUTH NAME: SERVICE RD										
SECNDARY	R	NFA	R 9	UNDIVID	NDNE	.DD .1D	MDD177 MOUNTAIN RD ROAD END	2	20I	

* A,B = UNIMPROVED; C = GRADED & DRAINED; D,E = SOIL, GRAVEL, STDNE; F,G = LDW TYPE BITUMINUS; H,I = HIGH TYPE BITUMINUS;
J = CONCRETE; K = BRICK; L = BLCK

STATE HIGHWAY ADMINISTRATION OF MARYLAND
 OFFICE OF PLANNING AND PRELIMINARY ENGINEERING
 BUREAU OF HIGHWAY STATISTICS


STATE HIGHWAY LOCATION REFERENCE

ROUTE NUMBER.....MD 995
 INVENTORY DIRECTION....NORTH
 NAME: NO NAME

PAGE..... 47
 DATE.....12/31/86
 COUNTY-ANNE ARUNDEL
 SHA DISTRICT.....5

SYSTEM		FUNC	HWY	ACCESS					MARKED	SURFACE	
....STATE....	..FEDERAL...	CLASS	TYPE	CTL	MILEPOINT	MILEPOINT	DESCRIPTION	LANES	WIDTH/TYPE*	AADT
SECONDARY	R	NFA	R	9	DIVIDED	NONE	.00	MDD17D TELEGRAPH RD	4	48I	499
					UNDIVIDED		.05		2	31I	
							.11		2	24I	
							.50	ROAD END			

* A,B = UNIMPROVED; C = GRADED & DRAINED; D,E = SOIL, GRAVEL, STONE; F,G = LOW TYPE BITUMINUS; H,I = HIGH TYPE BITUMINUS;
 J = CONCRETE; K = BRICK; L = BLOCK

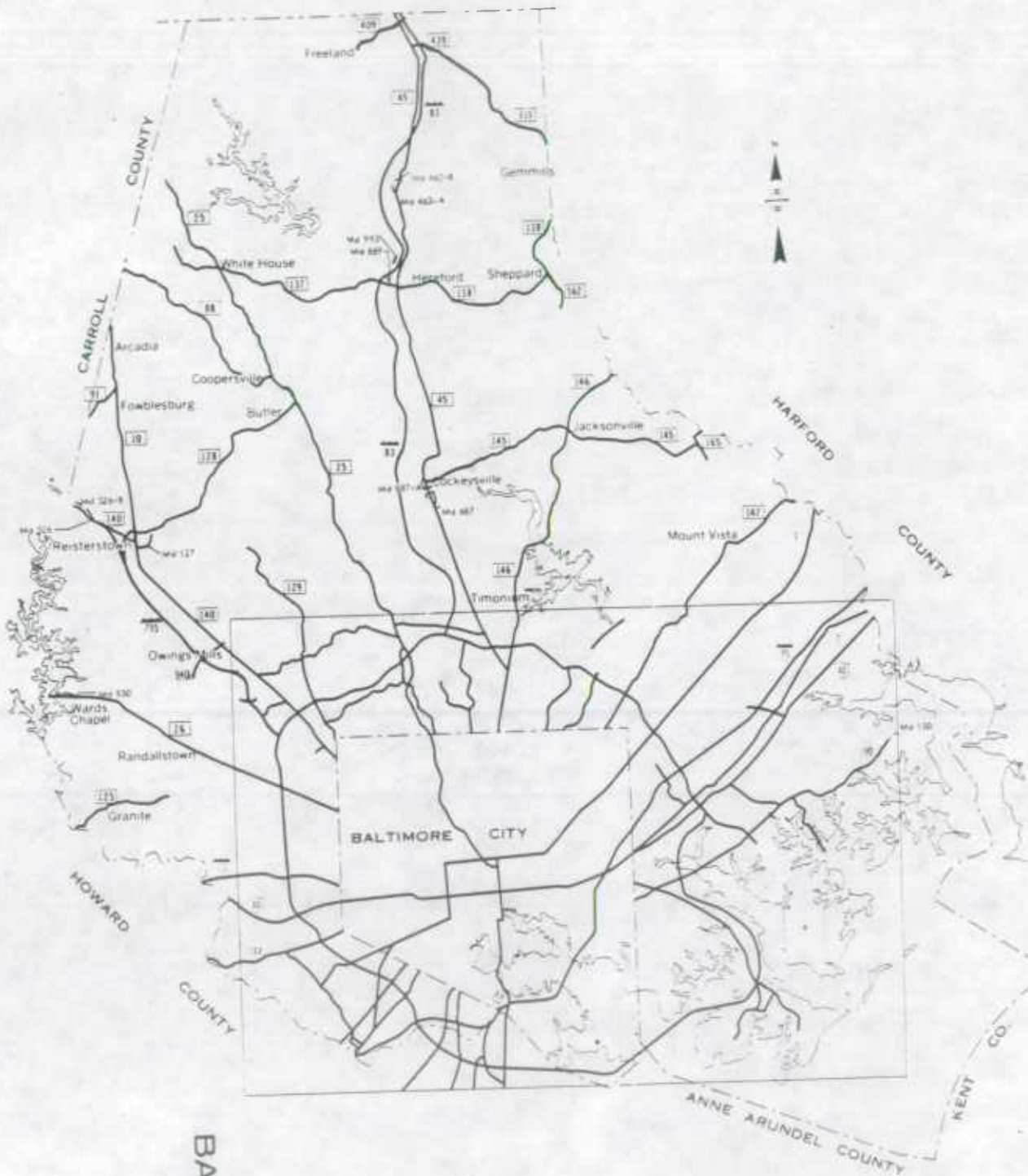


1987

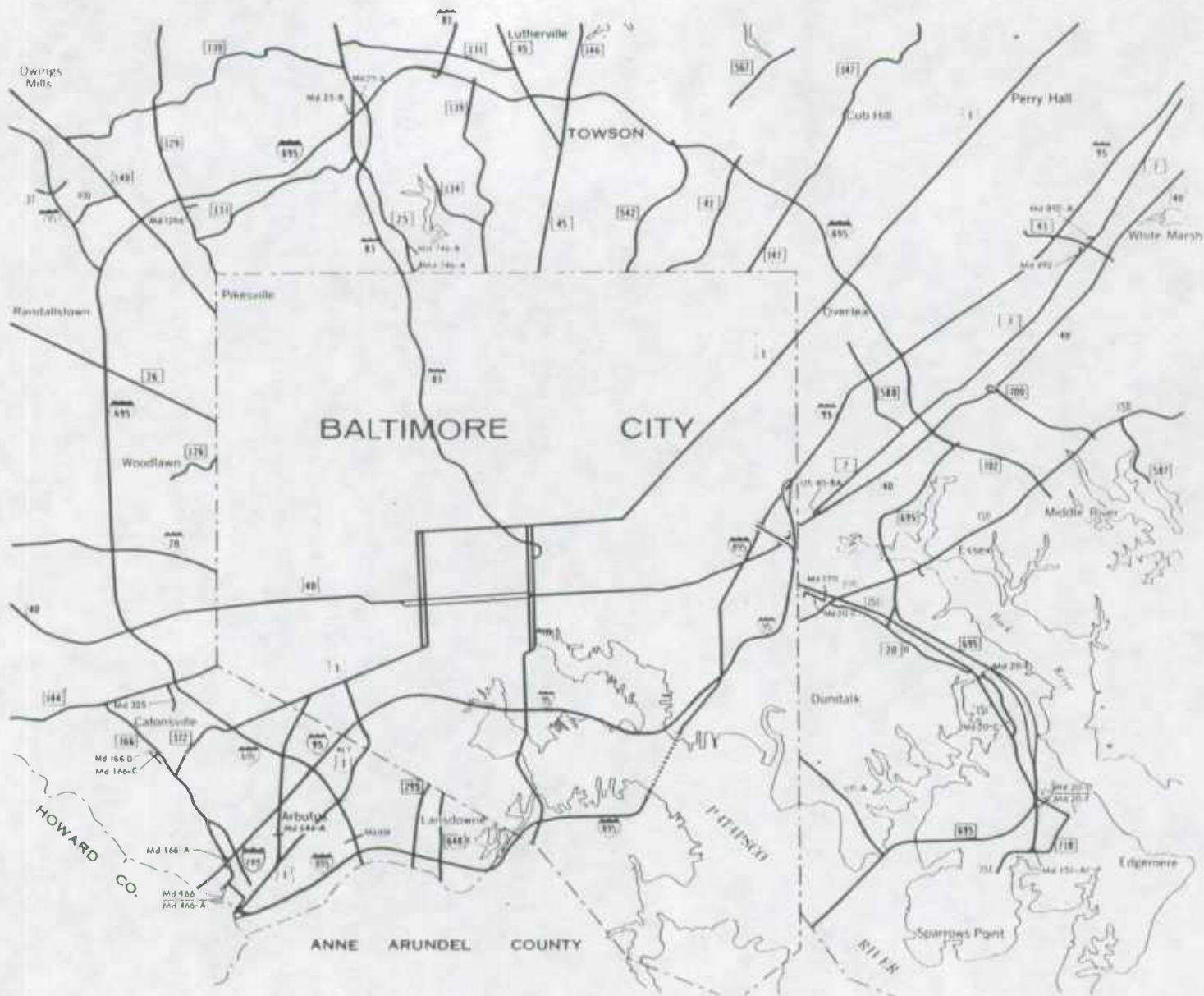
HIGHWAY LOCATION REFERENCE

**BALTIMORE
COUNTY**


PENNSYLVANIA



BALTIMORE COUNTY



BALTIMORE
COUNTY



STATE HIGHWAY ADMINISTRATION OF MARYLAND
OFFICE OF PLANNING AND PRELIMINARY ENGINEERING
BUREAU OF HIGHWAY STATISTICS

STATE HIGHWAY LOCATION REFERENCE

ROUTE NUMBER.....US 1
INVENTORY DIRECTION....NORTH
NAME: WASHINGTON BLVD

PAGE..... 1
DATE.....12/31/86
COUNTY-BALTIMORE
SHA DISTRICT.....4

SYSTEM		FUNC		HWY		ACCESS		MARKED		SURFACE		AADT	
STATE	FEDERAL	CLASS	TYPE	CTL	MILEPOINT	MILEPOINT	DESCRIPTION	LANES	WIDTH/TYPE*				
SECONDARY	R	FAP	251	U	14	DIVIDED	NONE	.00		HOWARD CD/L	4	48I	21,675
								.00		STRUCTURE #3010 PATAPSCO RIVER			
								.05	IS0895	HARBOR TUNNEL THRU STRUC#HOY006			
								.15	M00466	SOUTH ST	4	54I	
								.33	IS0195	PROPOSED			
						UNDIVED		.54			4	48I	
								.83		STRUCTURE #3008			
						DIVIDED	US0001AL	.89		WASHINGTON BLVD	4	64I	7,400
								1.13	US0001AL	WASHINGTON BLVD STRUC #3011			
						UNDIVED		1.23			4	60I	
								1.24		STRUCTURE #3007 HERBERT RUN			
								1.73	M00644A	FRANCIS AVE STRUC #3006			
						DIVIDED		1.78			4	64I	
						UNDIVED		1.96			4	60I	
								2.04	IS0095	NO NAME STRUC #3261			
								2.37	C03071	SULPHUR SPRING RD STRUC#3005			
								2.93	IS0695	BALTO BELTWAY STRUC #3114			8,400
						DIVIDED		3.64			4	64I	
								3.72		SW BALTO CITY LINE			
						UNDIVED		3.73		NE BALTO CITY LINE	4	63I	26,775
								3.87			4	41I	
								4.22					39,875
						DIVIDED		4.67			4	48I	
								4.80			4	44I	
								4.81		STRUCTURE #3004 STEMMERS RUN			
								4.88			4	54I	
						UNDIVED		5.04	IS0695	BALTO BELTWAY STRUC#3175			
								5.20			4	46I	
								5.23			4	41I	
								5.72			4	37I	37,975
								6.13		STRUCTURE #3287 WHITE MARSH RUN			
						DIVIDED		6.72			4	48I	
								7.09					23,975
						UNDIVED		7.73			4	51I	31,875
								7.86			4	46I	
								9.45			4	43I	
								10.51		STRUC #3003 BIG GUNPOWDER FALLS			
								11.89					22,000
								11.91		STRUCTURE #3002 GUNPOWDER FALLS			
								12.36			4	46I	
								13.10			4	43I	
								14.61		STRUC #3001 L GUNPOWDER FALLS			

* A,B = UNIMPROVED; C = GRADED & DRAINED; D,E = SOIL, GRAVEL, STONE; F,G = LOW TYPE BITUMINUS; H,I = HIGH TYPE BITUMINUS;
J = CONCRETE; K = BRICK; L = BLOCK

STATE HIGHWAY ADMINISTRATION OF MARYLAND
OFFICE OF PLANNING AND PRELIMINARY ENGINEERING
BUREAU OF HIGHWAY STATISTICS

STATE HIGHWAY LOCATION REFERENCE

ROUTE NUMBER.....US 1 CONTINUED
INVENTORY DIRECTION.....NORTH
NAME: WASHINGTON BLVD

PAGE..... 2
DATE.....12/31/86
COUNTY-BALTIMORE
SHA OISTRICT.....4

SYSTEM	FUNC	HWY	ACCESS	MILEPOINT	MILEPOINT	DESCRIPTION	MARKEO	SURFACE	AAOT				
....STATE....	..FEDERAL...	CLASS	TYPE	CTL			LANES	WIDTH/TYPE*					
SECONOARY	R	FAP	281	R	2	UNOIVEO	NONE	14.61		HARFORD CO/L	4	43I	22,000

ROUTE NUMBER.....US 1A
INVENTORY DIRECTION.....NORTH
NAME: WASHINGTON BLVD

SECONDARY	R	FAU	3011	U	14	DIVIDED	NONE	.00	US0001	SOUTHWESTERN BLVD	4	48I	12,050
						UNOIVED		.09			4	50I	
								.27	US0001	STRUC #3011 R/R #ATK 529 536 W	4	48I	
								.41			4	48I	
						DIVIDED		1.36			5	64I	
								1.44			6	68I	
								1.67	IS0695	BALTO BELTWAY STRUC#3112	4	44I	18,000
						UNOIVED		1.85					8,300
								2.33					
								2.69		BALTO CITY LINE			

ROUTE NUMBER.....MD 7
INVENTORY DIRECTION.....NORTH
NAME: PHILADELPHIA RD

SECONOARY	R	FAU	3217	U	16	UNOIVED	NONE	.00	USD040	PULASKI HWY	3	38I	7,800
								.04	M00078A	OLD PHILADELPHIA RO	2	24I	
								.89		STRUCTURE #3017 REDHOUSE CREEK			
								1.93					12,200
						DIVIDED		2.25	M00588	GOLDEN RING RD	4	48I	22,125
								2.52	M00695	BALTO BELTWAY STRUC #3190			21,100
						UNOIVED		2.98			2	22I	
								3.16			2	20I	
								3.25			2	22I	21,000
								3.36					21,100
								4.72					11,900
								6.04		STRUCTURE #3015 WHITEMARSH RUN			
								6.39			2	24I	
								6.50	M00892	NO NAME			
								6.62	M0043	WHITE MARSH BLVD STRUC #3218			
								6.74			2	22I	
								7.14		STRUCTURE #3014 HONEYGO RUN			
								7.87					7,425
								9.77		STRUC #3013 BIG GUNPOWDER FALLS			
								11.51		STRUC #3012 L GUNPOWDER FALLS			
								11.51		HARFORD CO/L			

* A,B = UNIMPROVED; C = GRADED & DRAINED; D,E = SOIL, GRAVEL, STONE; F,G = LOW TYPE BITUMINUS; H,I = HIGH TYPE BITUMINUS;
J = CONCRETE; K = BRICK; L = BLOCK

STATE HIGHWAY ADMINISTRATION OF MARYLAND
OFFICE OF PLANNING AND PRELIMINARY ENGINEERING
BUREAU OF HIGHWAY STATISTICS

STATE HIGHWAY LOCATION REFERENCE

ROUTE NUMBER.....MD 20D
INVENTORY DIRECTION....NORTH
NAME: NORTH POINT RD

PAGE..... 4
DATE.....12/31/86
COUNTY-BALTIMORE
SHA DISTRICT.....4

SYSTEM	FUNC	HWY	ACCESS							MARKED	SURFACE	AADT	
....STATE....	..FEDERAL...	CLASS	TYPE	CTL	MILEPOINT	MILEPOINT	DESCRIPTION	LANES	WIDTH/TYPE*		
SECONDARY	R	FAU	3235	U	16	UNDIVIDED	NONE	.00	MDD718	SPARROWS POINT RD	2	22I	12,375
								.19			2	24I	
								.33			2	22I	
								.44	MDDD20F	NO NAME	2	24I	
								.60		STRUCTURE #3289 RAMP #2 FR MD 151			
								.68	MDD695	PATAPSCO FREEWAY STRUC #3294			
								.72		STRUCTURE #3288 RAMP #4 FR MD 695			
								.74	MDD151	NORTH POINT BLVD			

ROUTE NUMBER.....MD 20E
INVENTORY DIRECTION....NORTH
NAME: MD 20 SPUR

SECONDARY	R	NFA		U	19	UNDIVIDED	NONE	.00	MDDD20C	NORTH POINT RD	2	20I	
								.04		ROAD END			

ROUTE NUMBER.....MD 20F
INVENTORY DIRECTION....EAST
NAME: NO NAME

SECONDARY	R	NFA		U	19	UNDIVIDED	NONE	.00	MDD151	NORTH POINT BLVD	1	20I	7,999
		FAU	3049		16			.20			2	24I	
								.28	MDD151	NORTH POINT BLVD STRUC #3206			
			3235					.33			1	12I	
								.44			2	24I	
								.50	MDDD20D	NORTH POINT RD			

ROUTE NUMBER.....MD 25
INVENTORY DIRECTION....NORTH
NAME: FALLS RD

SECONDARY	R	FAU	3181	U	16	UNDIVIDED	NONE	.00		BALTO CITY LINE	2	29I	14,150
								.12			2	24I	
								.14	MDD746A	OLD FALLS RD	2	27I	
								.25		STRUCTURE #3D29 JONES FALLS			
								.35	MDD746B	OLD FALLS RD	2	24I	
								1.88		STRUCTURE #3D28 JONES FALLS			
								2.08	ISDD83	JONES FALLS EXPWY STRUC #3051			
								2.22		STRUCTURE #3D27 JONES FALLS			
				17				2.29	MDD133	OLD COURT RD			9,000
								2.82	ISD695	BALTO BELTWAY STRUC #3151			
								2.86	MDD025B	HILLSTEAD DRIVE			

* A,B = UNIMPROVED; C = GRADED & DRAINED; D,E = SOIL, GRAVEL, STONE; F,G = LOW TYPE BITUMINUS; H,I = HIGH TYPE BITUMINUS;
J = CONCRETE; K = BRICK; L = BLOCK

STATE HIGHWAY ADMINISTRATION OF MARYLAND
OFFICE OF PLANNING AND PRELIMINARY ENGINEERING
BUREAU OF HIGHWAY STATISTICS

STATE HIGHWAY LOCATION REFERENCE

ROUTE NUMBER.....MD 25 CONTINUED
INVENTORY DIRECTION....NORTH
NAME: FALLS RD

PAGE..... 5
DATE.....12/31/86
COUNTY-BALTIMORE
SHA DISTRICT.....4

SYSTEM	FUNC	HWY	ACCESS	MARKED	SURFACE				
....STATE....	..FEDERAL...	CLASS	TYPE	CTL	MILEPOINT	MILEPOINT DESCRIPTION	LANES	WIDTH/TYPE*	AADT
SECONDARY	R	FAU	3181	U	17	UNDIVIDED NONE	3.05		
							3.28		
							3.58		
			3D29		16	DIVIDED PART	3.61	MDD025A	FALLS RD
							3.71		
							3.76	MDD13D	STRUCTURE #3D25 DEEP RUN
							3.87		GREENSPRING VALLEY RD
							4.16	MDD131	UNDIVIDED NONE
							4.60		SEMINARY AVE
	FAS	1125	R	7			6.67		
							8.74		
							9.80		STRUCTURE #3D24 BEAVERDAM RUN
							12.10		
							12.27		STRUCTURE #3D23 WESTERN RUN
							12.38		
							12.66		
							12.79	MDD128	BUTLER RD
							13.44		STRUCTURE #3D22 BLACKROCK RUN
							13.48		
							13.99	MDD088	BLACK ROCK RD
							15.73		STRUCTURE #3D2D BLACKROCK RUN
							16.08		
							18.24	MDD137	MT CARMEL RD
							19.60		STRUCTURE #3D19 GEORGES RUN
							21.41		
							21.51		
							21.83	CDD023	BECKLEYSVILLE RD

ROUTE NUMBER.....MD 25A
INVENTORY DIRECTION....NORTH
NAME: FALLS RD

SECONDARY	R	FAU	3D29	U	12	DIVIDED FULL	.00	ISD695	BALTO BELTWAY STRUC#3154	4	48J	19,999
							.00	ISDD83	JONES FALLS EXPWY(BACK)			
							.58	MDD025	FALLS RD			

ROUTE NUMBER.....MD 25B
INVENTORY DIRECTION....WEST
NAME: HILLSTEAD RD

SECONDARY	R	NFA		U	19	UNDIVIDED NONE	.00	MDD025	FALLS RD	2	18H	
							.01	OPD114	HILLSTEAD RD (AHEAD)			

* A,B = UNIMPROVED; C = GRADED & DRAINED; D,E = SOIL, GRAVEL, STONE; F,G = LOW TYPE BITUMINUS; H,I = HIGH TYPE BITUMINUS;
J = CONCRETE; K = BRICK; L = BLOCK

STATE HIGHWAY ADMINISTRATION OF MARYLAND
OFFICE OF PLANNING AND PRELIMINARY ENGINEERING
BUREAU OF HIGHWAY STATISTICS

STATE HIGHWAY LOCATION REFERENCE

ROUTE NUMBER.....MD 26
INVENTORY DIRECTION....EAST
NAME: LIBERTY RD

PAGE..... 6
DATE.....12/31/86
COUNTY-BALTIMORE
SHA DISTRICT.....4

SYSTEM		FUNC		HWY		ACCESS		MILEPOINT	MILEPOINT DESCRIPTION	MARKED LANES	SURFACE WIDTH/TYPE*	AADT
STATE	FEDERAL	CLASS	TYPE	CTL								
SECONDARY	R	FAP	234	R	6	UNDIVED	NONE	.00	CARROLL CO/L	2	24I	25,000
								.00	STRUCTURE #6002 LIBERTY RESERVOIR			
				U	14			2.15				16,350
		FAU	3576					3.26		4	44I	
								3.51				28,950
		FAP	234					3.71				
						DIVIDED		4.28		4	46I	
						UNDIVED		4.50		4	44I	
						DIVIDED		4.96		4	46I	
								5.30				30,000
								6.29				30,450
								7.07				38,000
								7.50				48,375
								7.97		4	72I	
								8.12		4	54I	
							ISO695	8.27	BALTO BELTWAY STRUC #3139			44,000
								8.51		4	46I	
								8.75	STRUCTURE #3021 GWYNNS FALLS			
								8.90				37,250
								9.39	STRUCTURE #3030 GWYNNS FALLS			
								10.10				33,000
								10.32	BALTO CITY LINE			

ROUTE NUMBER.....MD 30
INVENTORY DIRECTION....NORTH
NAME: HANOVER PIKE

PRIMARY	R	FAU	3575	U	14	UNDIVED	NONE	.00	M00140	WESTMINSTER PIKE/REISTERSTOWN RD	2	40I	22,000
		FAP	107					.39	M00128	BUTLER RD	2	34I	12,575
								.39	M00795	NO NAME			
								.43			2	24I	
								.48	M009405	NO NAME			
								1.01		STRUC #3031 R/R #80 831 66S P			
								1.86			3	24I	
								1.92			2	24I	
				R	2			2.19					8,750
								2.52					
								5.14			4	44I	
								5.19	M00091	EMORY RD	2	44I	9,800
								5.25			2	24I	
		FAS	1121		7			5.80	M00030UL	PROPOSED			
								7.40		CARROLL CO/L			

* A,B = UNIMPROVED; C = GRADED & DRAINED; D,E = SOIL, GRAVEL, STONE; F,G = LOW TYPE BITUMINUS; H,I = HIGH TYPE BITUMINUS;
J = CONCRETE; K = BRICK; L = BLOCK

STATE HIGHWAY ADMINISTRATION OF MARYLAND
OFFICE OF PLANNING AND PRELIMINARY ENGINEERING
BUREAU OF HIGHWAY STATISTICS

STATE HIGHWAY LOCATION REFERENCE

ROUTE NUMBER.....MD 30UL
INVENTORY DIRECTION....NORTH
NAME: PROPCSED

PAGE..... 7
DATE.....12/31/86
COUNTY-BALTIMORE
SHA DISTRICT.....4

SYSTEM	FUNC	HWY	ACCESS	MILEPOINT	MILEPOINT	DESCRIPTION	MARKED	SURFACE	AADT				
....STATE....	..FEDERAL...	CLASS	TYPE	CTL	LANES	WIDTH/TYPE*					
SECONDARY	R	FAP	107	R	2	UNDIVED	NONE	.00	M00030	HANOVER PIKE	2	24I	9,999
								.75		CARROLL CO/L			

ROUTE NUMBER.....MD 37
INVENTORY DIRECTION....EAST
NAME: MCDONOGH RD

SECONDARY	R	FAU	3426	U	17	UNDIVED	NONE	.00	C0225D	MCDONOGH RD (BACK)	2	20I	7,000
								.14		STRUCTURE #3032 GWYNNS FALLS			
								.23		STRUC #3033 R/R #B0 831 655 J			
								.29	ISD795	NORTHWEST EXPWY STRUC #3316			
								.65	C0225D	MCDONOGH RD (AHEAD)			

ROUTE NUMBER.....US 4D
INVENTORY DIRECTION....EAST
NAME: BALTO NATIONAL PIKE

SECONDARY	R	FAP	244	U	14	DIVIDED	NONE	.00		HOWARD CO/L	4	48I	55,875
								.00		STRUCTURE #3109 PATAPSCO RIVER			
								.64			5	60I	
								.82			6	72I	
								1.56			5	72I	
								1.63			6	72I	
								2.44	ISD695	BALTO BELTWAY STRUC#3174			44,000
								2.85			6	76I	55,775
								3.70			6	86I	
								3.85			6	92I	
								3.89			6	96I	
								3.98		SW BALTO CITY LINE			
								3.99		NE BALTO CITY LINE	6	68I	42,800
								4.05	M000078A	OLD PHILADELPHIA RD	4	68J	
								4.23	M00007	PHILADELPHIA RD	4	48I	39,625
								4.34			4	48J	
								4.50			4	48I	
								4.88		STRUCTURE #3040 REDHOUSE CREEK			
								4.99			4	48J	
								5.16			4	48I	
								6.74	M00695	BALTO BELTWAY STRUC #3191			44,025
								6.87			5	60I	
								7.05			4	48I	
								7.13		STRUCTURE #3039 STEMMERS RUN			
								7.25					40,000

125

* A,B = UNIMPROVED; C = GRADED & DRAINED; D,E = SOIL, GRAVEL, STONE; F,G = LOW TYPE BITUMINUS; H,I = HIGH TYPE BITUMINUS;
J = CONCRETE; K = BRICK; L = BLOCK

STATE HIGHWAY ADMINISTRATION OF MARYLAND
OFFICE OF PLANNING AND PRELIMINARY ENGINEERING
BUREAU OF HIGHWAY STATISTICS

STATE HIGHWAY LOCATION REFERENCE

ROUTE NUMBER.....US 40 CONTINUED
INVENTORY DIRECTION....EAST
NAME: BALTO NATIONAL PIKE

PAGE..... 8
DATE.....12/31/86
COUNTY-BALTIMORE
SHA DISTRICT.....4

SYSTEM	FUNC	HWY	ACCESS	MILEPOINT	MILEPOINT DESCRIPTION	MARKED LANES	SURFACE WIDTH/TYPE*	AADT		
.....STATE....	..FEDERAL...	CLASS	TYPE	CTL						
SECONDARY	R	FAP	125	U	14	DIVIOED	NONE			
					7.62		STRUCTURE #3038	4	48I	40,000
					8.07	M00700	MARTIN BLVD STRUC #3106			25,725
					8.96			4	48J	
					9.09			4	48I	17,750
					9.63			4	48J	
					9.80			4	48I	
					10.28		STRUCTURE #3037 WHITE MARSH RUN			
					10.95	M0043	WHITE MARSH BLVD STRUC #3216			35,425
					11.31		STRUCTURE #3036 HONEYGO RUN			
					11.35			4	48J	
					11.46			4	48I	
					13.02			4	48J	
					13.19			4	48I	24,500
					14.29		STRUCTURE #3035 GUNPOWDER FALLS			
					15.53		STRUC #3034 L GUNPOWDER FALLS			
					15.53		HARFORD CO/L			

ROUTE NUMBER.....MD 41
INVENTORY DIRECTION....NORTH
NAME: PERRING PKWY

SECONDARY	R	FAP	123	U	12	DIVIOED	PART			
					.00		BALTO CITY LINE	6	72I	26,575
					.86			6	60I	
					.95		STRUCTURE #3221 HERRING RUN			
					1.04			4	48I	31,500
					1.44		STRUCTURE #3219 HERRING RUN			
					2.01			4	54I	
		FAU	3572		2.27	ISD695	BALTO BELTWAY STRUC #3167			25,500
					2.50	C01400	JOPPA RD			
					2.50		END STATE MAINTENANCE			
				16	2.59	C03527	SATYR HILL RD	2	36I	
					2.59		BEGIN STATE MAINTENANCE			
					2.97	C03534	WALTHAM WOODS RD			

ROUTE NUMBER.....MD 43
INVENTORY DIRECTION....EAST
NAME: WHITE MARSH BLVD

SECONDARY	R	FAU	3651	U	12	DIVIDED	FULL			
					.00	C06208	HONEYGO BLVD	4	48I	18,000
					.08			4	48J	
					.54			4	48I	
					.56	ISD095	J F K HWY STRUC #3009			

* A,B = UNIMPROVED; C = GRADED & DRAINED; D,E = SOIL, GRAVEL, STONE; F,G = LOW TYPE BITUMINUS; H,I = HIGH TYPE BITUMINUS;
J = CONCRETE; K = BRICK; L = BLOCK

STATE HIGHWAY ADMINISTRATION OF MARYLAND
OFFICE OF PLANNING AND PRELIMINARY ENGINEERING
BUREAU OF HIGHWAY STATISTICS

STATE HIGHWAY LOCATION REFERENCE

ROUTE NUMBER.....MD 43 CONTINUED
INVENTORY DIRECTION....EAST
NAME: WHITE MARSH BLVD

PAGE..... 9
DATE.....12/31/86
COUNTY-BALTIMORE
SHA DISTRICT.....4

SYSTEM	FUNC	HWY	ACCESS						MARKED	SURFACE	
....STATE....	..FEDERAL...	CLASS	TYPE	CTL	MILEPOINT	MILEPOINT	DESCRIPTION		LANES	WIDTH/TYPE*	AADT
SECONDARY	R	FAU 3651	U 12	DIVIDED	FULL	.60			4	48J	18,000
						1.13	M00007	PHILADELPHIA RD STRUC #3218			
						1.42			2	48I	
						1.44		STRUC #3217 R/R #B0 14D 82D H			
				UNDIVIDED		1.45			2	30I	
		NFA	19		NONE	1.52	USDD40	PULASKI HWY STRUC #3216			
						1.61		ROAD END			

ROUTE NUMBER.....MD 43UL
INVENTORY DIRECTION....EAST
NAME: PROPOSED

SECONDARY	R	FAU 3651	U 12	UNDIVIDED	NONE	.00	IS0695	BALTO BELTWAY	4	48I	19,999
						2.30	MDD043	WHITE MARSH BLVD			

ROUTE NUMBER.....MD 45
INVENTORY DIRECTION....NORTH
NAME: YORK RD

SECONDARY	R	FAU 3025	U 14	UNDIVIDED	NONE	.00		BALTO CITY LINE	4	54I	26,500
						.12			4	45I	
				DIVIDED		1.29			4	48I	27,175
						1.55			4	48I	
				UNDIVIDED		1.66			4	50I	22,500
				DIVIDED		1.73			2	45I	
				DIVIDED		2.07			2	47I	
		NFA	19			2.12	MDD146	DULANEY VALLEY RD			
				UNDIVIDED		2.14			2	40I	
		FAU 3021	17			2.26			2	48I	
						2.32			4	48I	
			14			2.55					
				DIVIDED		2.75					
						2.86			4	54I	
						3.03	MDD045A	WEST RD			
						3.10	IS0695	BALTO BELTWAY STRUC#3164			
						3.28			4	47I	32,900
						3.40			4	44I	
						3.63	MDD131	SEMINARY AVE			
				UNDIVIDED		3.69			4	48I	31,075
				DIVIDED		4.45					
						5.08			4	56I	
						5.18			4	48I	31,500

* A,B = UNIMPROVED; C = GRADED & DRAINED; D,E = SOIL, GRAVEL, STONE; F,G = LOW TYPE BITUMINUS; H,I = HIGH TYPE BITUMINUS;
J = CONCRETE; K = BRICK; L = BLOCK

STATE HIGHWAY ADMINISTRATION OF MARYLAND
OFFICE OF PLANNING AND PRELIMINARY ENGINEERING
BUREAU OF HIGHWAY STATISTICS

STATE HIGHWAY LOCATION REFERENCE

ROUTE NUMBER.....MD 45 CONTINUED
INVENTORY DIRECTION.....NORTH
NAME: YORK RD

PAGE..... 10
DATE.....12/31/86
COUNTY-BALTIMORE
SHA DISTRICT.....4

STATE	SYSTEM	FEDERAL	CLASS	FUNC	HWY	ACCESS	MILEPOINT	MILEPOINT DESCRIPTION	MARKED LANES	SURFACE WIDTH/TYPE*	AADT
SECONDARY	R	FAU	3021	U	14	OIVIOEO	NONE	6.15	4	52I	31,500
								6.24			22,524
								6.32	2	52I	
								6.34	4	48I	
								7.07	4	52I	
						UNOIVEO		7.11	4	45I	
								7.25	4	48I	
								7.31	4	54I	
								7.42	4	45I	
								7.45	2	24I	
						DIVIDED		7.53			
						UNOIVEO		7.62			26,500
								8.15	2	29I	
								8.19	2	27J	
							MDD887	8.27			
							NO NAME				
							MDD887	8.29			
							NO NAME STRUC #3108				
							MDD887A	8.39			
							NO NAME STRUC #3108				
							MDD887A	8.41	2	24I	
							NO NAME				
						DIVIDED		8.41			
							STRUCTURE #3D43 BEAVER DAM RUN		2	24I	
								8.46	3	36I	
								8.71	4	48I	
	FAP	276						8.85			22,500
	FAU	3639		16			MDD145	9.17			9,700
							ASHLAND RD				
						UNDIVED		9.55	2	28I	
								9.60	2	24I	
							STRUCTURE #3042 WESTERN RUN				
	FAS	1131	R	7				9.65			
						OIVIOEO		10.43	2	22I	
						UNDIVED		10.58	2	24I	
						OIVIOEO		10.69	2	29I	
								10.76	2	32I	
								11.03	3	36I	
								11.14	3	39I	
						UNOIVEO		11.33	2	24I	
								12.37			
							STRUCTURE #3D41 PINEY CREEK				
								12.68			4,600
	FAP	278		6			MDD138	16.06			
	FAS	1131		7			MONKTON RD				
							MDD137	16.16			3,675
							MT CARMEL RD				
								17.91			
							STRUCTURE #3D48 GUNPOWDER FALLS				
							MDD463A	19.75			
							FREDERICK RD				
								19.80			
							STRUCTURE #3D47 LITTLE FALLS				
								19.87			
							STRUCTURE #3046				
								20.07			
						OIVIOEO	MDD463B	20.82	4	48I	
							YORK RD				

* A,B = UNIMPROVED; C = GRADED & DRAINED; O,E = SOIL, GRAVEL, STONE; F,G = LOW TYPE BITUMINUS; H,I = HIGH TYPE BITUMINUS;
J = CONCRETE; K = BRICK; L = BLOCK

STATE HIGHWAY ADMINISTRATION OF MARYLAND
OFFICE OF PLANNING AND PRELIMINARY ENGINEERING
BUREAU OF HIGHWAY STATISTICS

STATE HIGHWAY LOCATION REFERENCE

ROUTE NUMBER.....MD 45 CONTINUED
INVENTORY DIRECTION....NORTH
NAME: YORK RD

PAGE..... 11
DATE.....12/31/86
COUNTY-BALTIMORE
SHA DISTRICT.....4

.....STATE....	SYSTEM		FEDERAL...	CLASS	HWY TYPE	ACCESS CTL	MILEPOINT	MILEPOINT	DESCRIPTION	MARKED LANES	SURFACE WIDTH/TYPE*	AADT	
	R	FAS											
SECONDARY	R	FAS	1131	R	7	DIVIDED	NONE	21.08	IS0D83	HARRISBURG EXPWY STRUC #321D	4	48I	3,250
						UNDIVIDED		21.41			4	24I	
						DIVIDED		24.50			4	48I	2,100
								24.54	MDD439	OLD YORK RD			
						UNDIVIDED		24.70			2	24I	
								25.54					6,200
								25.58	MDD409	FREELAND RD/HARRIS MILL RD			
								25.79		PENNSYLVANIA ST/L			

ROUTE NUMBER.....MD 45A
INVENTORY DIRECTION....SOUTH
NAME: WEST RD

SECONDARY	R	NFA		U	17	UNDIVIDED	NONE	.00	MDDD45	YORK RD	2	42J	7,072
								.11	C01149	WEST RD (AHEAD)			

ROUTE NUMBER.....IS 7D
INVENTORY DIRECTION....EAST
NAME: NO NAME

PRIMARY	R	FAI	7D	U	11	DIVIDED	FULL	.00		HOWARD CO/L	6	72J	56,725
								.00		STRUCTURE #3229 PATAPSCO RIVER			
								.46		STRUCTURE #3228			
								2.34	C02000	ROLLING RD STRUC#3227	6	72I	
								2.89	ISD695	BALTO BELTWAY STRUC#3127			16,100
								3.40			9	99J	
								3.42	C02501	WOODLAWN DR STRUC#324D			
								3.64			8	96J	
								4.39	C02621	INGLESIDE AVE STRUC #3239			
								4.66	C02400	SECURITY BLVD STRUC #3241			
								4.70		BALTO CITY LINE			

ROUTE NUMBER.....IS 83
INVENTORY DIRECTION....NORTH
NAME: JONES FALLS EXPWY

PRIMARY	R	FAI	83	U	11	DIVIDED	FULL	.00		BALTO CITY LINE	6	72J	86,000
								.10			7	84J	
								.87			6	72J	
								1.04	C01496	OLD PIMLICO RD STRUC #3D78			
								1.30			7	84J	
								1.92			6	72J	

* A,B = UNIMPROVED; C = GRADED & DRAINED; D,E = SOIL, GRAVEL, STONE; F,G = LOW TYPE BITUMINUS; H,I = HIGH TYPE BITUMINUS;
J = CONCRETE; K = BRICK; L = BLOCK

STATE HIGHWAY ADMINISTRATION OF MARYLAND
OFFICE OF PLANNING AND PRELIMINARY ENGINEERING
BUREAU OF HIGHWAY STATISTICS

STATE HIGHWAY LOCATION REFERENCE

ROUTE NUMBER.....IS 83 CONTINUED
INVENTORY DIRECTION....NORTH
NAME: JONES FALLS EXPWY

PAGE..... 12
DATE.....12/31/86
COUNTY-BALTIMORE
SHA DISTRICT.....4

SYSTEM		FUNC	HWY	ACCESS				MARKED	SURFACE	
STATE	FEDERAL	CLASS	TYPE	CTL	MILEPOINT	MILEPOINT	DESCRIPTION	LANES	WIDTH/TYPE*	AAOT
PRIMARY	R	FAI	83	U	11	DIVIDED	FULL			
					1.96		STRUCTURE #3051 JONES FALLS	6	72J	86,000
					1.99	MDD025	FALLS RD			
					2.27	C01474	RUXTON RD STRUC #3082			69,000
					2.34			7	84J	
					2.73			4	48J	
					3.04	ISD695	BALTO BELTWAY STRUC#3154	6	72J	144,454
					3.04	MDD025A	FALLS RD			
					3.24			7	84J	
					3.30	C01400	JOPPA RD STRUC #3156			
					3.56			8	96J	
					4.09	C01117	THORNTON RD STRUC #3157	8	96I	
					4.36			6	72I	
					4.54			4	50I	76,500
					4.56	ISO695	BALTO BELTWAY STRUC #3158			
					4.57			4	48I	
					4.76			6	72I	
					4.87	MDD131	SEMINARY AVE STRUC #3076	4	48I	
					5.02			6	72J	
					5.90	COD810	TIMONIUM RD STRUC #3064	6	72I	
					6.67		STRUCTURE #3063 ZINKS RD			
					7.32	COD773	PADONIA RD STRUC #3062			33,850
					9.05		STRUCTURE #3061 BEAVERDAM RUN			
					9.60	COD434	BEAVERDAM RD STRUC #3060			
					10.00		STRUCTURE #3059 OREGON BRANCH			
				R	1	10.50	COD438	SHAWAN RD STRUC #3293ප		34,343
					11.15			5	61I	
					11.27			4	49I	
					11.59		STRUCTURE #3057 WESTERN RUN			
					12.41	COD201	THORNTON MILL RD STRUC #3056			
					13.32	COD208	QUAKER BOTTOM RD STRUC #3055			
					14.33	COD197	BELFAST RD STRUC #3054			30,900
					14.84		STRUCTURE #3053 BUFFALO CREEK			
					15.43	COD219	COLO BOTTOM RD STRUC #3052			
					17.26			4	48I	
					17.64	MDD137	MT CARMEL RD STRUC #3050			28,900
					18.70	C06122	BUNKER HILL RD STRUC #3049			
					19.55		STRUCTURE #3215 GUNPOWDER RIVER			
					19.58			4	50I	
					20.98	C00070	MIDDLETOWN RD STRUC #3214	4	48I	
					21.89		STRUCTURE #3213 OWL BRANCH			
					22.02	C0DD71	DAIRY RD STRUC #3212			
					22.46		STRUCTURE #3211 LITTLE FALLS			

* A,B = UNIMPROVED; C = GRADED & DRAINED; D,E = SOIL, GRAVEL, STONE; F,G = LOW TYPE BITUMINUS; H,I = HIGH TYPE BITUMINUS;
J = CONCRETE; K = BRICK; L = BLOCK

STATE HIGHWAY ADMINISTRATION OF MARYLAND
OFFICE OF PLANNING AND PRELIMINARY ENGINEERING
BUREAU OF HIGHWAY STATISTICS

STATE HIGHWAY LOCATION REFERENCE

ROUTE NUMBER.....IS B3 CONTINUED
INVENTORY DIRECTION....NORTH
NAME: JONES FALLS EXPWY

PAGE..... 13
DATE.....12/31/86
COUNTY-BALTIMORE
SHA OISTRICT.....4

SYSTEM	FUNC	HWY	ACCESS	MILEPOINT	MILEPOINT DESCRIPTION	MARKED LANES	SURFACE WIDTH/TYP*	AAOT
....STATE....	..FEDERAL...	CLASS	TYPE	CTL				
PRIMARY	R	FAI	B3 R	1	DIVIDED FULL	23.01	M00045 YORK RD STRUC #3210	4 4BI 28,900
						23.04		29,200
						25.08	C00084 DOWNES RD STRUC #3209	
						26.60	M00439 OLD YORK RD STRUC #320B	
						27.73	M00409 FREELAND RD STRUC #3207	
						27.88	PENNSYLVANIA ST/L	

ROUTE NUMBER.....MD B8
INVENTORY DIRECTION....EAST
NAME: BLACKROCK RD

SECONDARY	R	FAS	1133 R	7	UNOIVED NONE	.00	CARROLL CO/L	2 20I 3,099
						6.90	STRUCTURE #3045 INDIAN RUN	
						6.95	M00025 FALLS RD	

ROUTE NUMBER.....MD 91
INVENTORY DIRECTION....NORTH
NAME: EMORY RD

SECONDARY	R	FAS	1140 R	7	UNOIVED NONE	.00	CARROLL CO/L	2 15J 1,299
						1.43	M00030 HANOVER RD	

ROUTE NUMBER.....IS 95
INVENTORY DIRECTION....NORTH
NAME: NO NAME

PRIMARY	R	FAI	95 U	11	DIVIDED FULL	.00	HOWARD CO/L	B 96J 73,100
						.00	STRUC #3243 PATAPSCO RIVER	
						.79	ISO195 METROPOLITAN BLVD STRUC #3253	74,000
						1.57	C03090 OAKLAND RD STRUC #3265	
						1.71	STRUCTURE #3264 WEST BRANCH	
						1.79	C03D60 CARVILLE AVE STRUC #3263	
						1.88	STRUCTURE #3262 EAST BRANCH	
						1.94	US0001 STRUC #3261 R/R #ATK 529 535 P	
						1.99	C03150 POTOMAC AVE STRUC #3261	
						2.46	C03071 SULPHUR SPRING RD STRUC #3260	
						2.78	ISO695 BALTO BELTWAY STRUC #319B	
						2.95		71,000
						3.30	LANOSDOWNE RD STRUC #3259	
						3.62	SW BALTO CITY LINE	
						3.63	NE BALTO CITY LINE	B 96I 96,000
						4.30	C04417 CHESACO AVE STRUC #3230	

* A,B = UNIMPROVED; C = GRADED & DRAINED; D,E = SOIL, GRAVEL, STONE; F,G = LOW TYPE BITUMINUS; H,I = HIGH TYPE BITUMINUS;
J = CONCRETE; K = BRICK; L = BLOCK

STATE HIGHWAY ADMINISTRATION OF MARYLAND
OFFICE OF PLANNING AND PRELIMINARY ENGINEERING
BUREAU OF HIGHWAY STATISTICS

STATE HIGHWAY LOCATION REFERENCE

ROUTE NUMBER.....IS 95 CONTINUED
INVENTORY DIRECTION....NORTH
NAME: NO NAME

PAGE..... 14
DATE.....12/31/86
COUNTY-BALTIMORE
SHA DISTRICT.....4

SYSTEM		FUNC	HWY	ACCESS	MILEPOINT	MILEPOINT DESCRIPTION	MARKED LANES	SURFACE WIDTH/TYPE*	AADT
STATE	FEDERAL	CLASS	TYPE	CTL					
PRIMARY	R	FAI	95	U	11	DIVIDED FULL			
					5.20	C04356 HAZELWOOD AVE STRUC #3231	8	96I	96,000
					5.69	M00588 KENWOOD AVE STRUC #3232			
					5.86		7	84I	
					5.98		6	72I	
					6.10		5	60I	
					6.41	IS0695 BALTO BELTWAY STRUC#3182౳	6	60I	96,725
					6.62		5	60I	
					7.03	C04458 ROSSVILLE BLVD STRUC #3233			
					7.48	C04189 KING AVE STRUC #3235			
					7.68		6	72I	
					8.97	STRUCTURE #3234 CAMPBELL RD			
					9.19	STRUCTURE #3236 WHITE MARSH RUN			
					9.62	END STATE MAINTENANCE			72,000
					9.62	BEGIN TOLL MAINTENANCE			
					9.63	M00043 WHITE MARSH BLVD STRUC#3009			
					10.46	C04033 COWENTON AVE STRUC #BX008			
					11.16	C04021 JOPPA RD STRUC #BX015			
					12.35	C06112 NEW FORGE RD STRUC #BX027			
		R		1	12.95	STRUC #BX033 BIG GUNPOWDER FALLS			
					13.33	C03940 RAPHAEL RD STRUC #BX036			
					14.36	C03927 BRAOSHAW RD STRUC #BX047			
					15.19	STRUC #BX055 L GUNPOWDER FALLS			
					15.19	HARFORD CO/L			

ROUTE NUMBER.....MD 125
INVENTORY DIRECTION....EAST
NAME: OLD COURT RD

SECONDARY	R	FAS	1155	R	7	UNOIVED NONE			
					.00	HOWARD CO/L	2	24J	1,099
					.05	STRUCTURE #3065 PATAPSCO RIVER			
					.13		2	22I	
					.15	M00125A OLD MD 125			
					.23		2	20I	
		FAU	3168	U	16				
					2.16				
					3.31	STRUC #3066 BRICE RUN			
					3.53	C01700 OLD COURT RD (AHEAD)			

ROUTE NUMBER.....MD 125A
INVENTORY DIRECTION....EAST
NAME: OLD MD 125

SECONDARY	R	NFA		R	9	UNOIVED NONE	.00	ROAD END	2	20I
-----------	---	-----	--	---	---	--------------	-----	----------	---	-----

* A,B = UNIMPROVED; C = GRADED & DRAINED; D,E = SOIL, GRAVEL, STONE; F,G = LOW TYPE BITUMINUS; H,I = HIGH TYPE BITUMINUS;
J = CONCRETE; K = BRICK; L = BLOCK

STATE HIGHWAY ADMINISTRATION OF MARYLAND
OFFICE OF PLANNING AND PRELIMINARY ENGINEERING
BUREAU OF HIGHWAY STATISTICS

STATE HIGHWAY LOCATION REFERENCE

ROUTE NUMBER.....MD 125A CONTINUED
INVENTORY DIRECTION....EAST
NAME: OLD MD 125

PAGE..... 15
DATE.....12/31/86
COUNTY-BALTIMORE
SHA DISTRICT.....4

SYSTEM	FUNC	HWY	ACCESS											
....STATE....	..FEDERAL...	CLASS	TYPE	CTL	MILEPOINT	MILEPOINT	DESCRIPTION	MARKED	SURFACE			
										LANES	WIDTH/TYPE*			AADT

ROUTE NUMBER.....MD 126
INVENTORY DIRECTION....EAST
NAME: GWYNN OAK AVE

SECONDARY	R	NFA		R	9	UNDIVIDED	NONE	.14	MDDD25	OLD COURT RD	2	2DI		
SECONDARY	R	FAU	3395	U	17	UNDIVIDED	NONE	.00	CO19DD	WINDSOR MILL RD	2	34I	20,000	
						DIVIDED		.14			2	36I		
			3156		16			.16			4	52I		
						UNDIVIDED		.26			3	48I		
						DIVIDED		.59			4	46I		
								.80		STRUCTURE #3D67 GWYNNS FALLS				
						UNDIVIDED		1.05			2	66I		
								1.09		BALTO CITY LINE				

ROUTE NUMBER.....MD 127
INVENTORY DIRECTION....NORTH
NAME: CHATSWORTH AVE

SECONDARY	R	FAU	3436	U	17	UNDIVIDED	NONE	.00	MDDI4D	REISTERSTOWN RD	2	34I	4,250	
								.06			2	2DI		
								.86	COD46D	WABASH AVE				

ROUTE NUMBER.....MD 128
INVENTORY DIRECTION....EAST
NAME: BUTLER RD

SECONDARY	R	FAP	276	U	14	UNDIVIDED	NONE	.00	MDDD3D	HANOVER PIKE	2	36I	12,350	
						DIVIDED		.00	MDD795	NO NAME (BACK)	2	31I		
						UNDIVIDED		.04			2	34I		
								.08						
								.48		STRUC #3D71 R/R #80 831 664 H				
				R	6			.70						
								.95			3	34I		
						DIVIDED		1.16			2	24I		
		FAS	1132		7	UNDIVIDED		1.27			2	2DI	1,400	
								3.06		STRUCTURE #3D7D SLADE RUN				
								4.61		STRUCTURE #3D69 MCGILL RUN				
								5.25		STRUCTURE #3D68 PINEY RUN				
								7.61	MDDD25	FALLS RD				

* A,B = UNIMPROVED; C = GRADED & DRAINED; D,E = SOIL, GRAVEL, STONE; F,G = LOW TYPE BITUMINUS; H,I = HIGH TYPE BITUMINUS;
J = CONCRETE; K = BRICK; L = BLOCK

STATE HIGHWAY ADMINISTRATION OF MARYLAND
OFFICE OF PLANNING AND PRELIMINARY ENGINEERING
BUREAU OF HIGHWAY STATISTICS

STATE HIGHWAY LOCATION REFERENCE

ROUTE NUMBER.....MD 129
INVENTORY DIRECTION....NORTH
NAME: PARK HEIGHTS AVE

PAGE..... 16
DATE.....12/31/86
COUNTY-BALTIMORE
SHA DISTRICT.....4

SYSTEM		FUNC	HWY	ACCESS	MILEPOINT	MILEPOINT DESCRIPTION	MARKED LANS	SURFACE WIDTH/TYPE*	AADT				
STATE	FEDERAL	CLASS	TYPE	CTL									
SECONDARY	R	FAU	3019	U	16	UNDIVIDED	NONE	.00	C01577	SLADE AVE	2	33I	22,650
								.05			2	24I	
								.47			4	34I	
						DIVIDED		.56			3	38I	
						UNDIVIDED		.67	MOD133	OLD COURT RD	4	52I	16,950
								.71			4	48I	
								.81			2	24I	
						DIVIDED		1.31			4	48I	
								1.37	MO0129A	RADIO TOWER RD			
								1.42	ISO695	BALTO BELTWAY STRUC #3147			17,225
								1.54			2	24I	
						UNDIVIDED		1.71					
								2.71		STRUCTURE #3073 JONES FALLS			
		NFA		R	8			2.98	MO0130	GREENSPRING VALLEY RD	2	20I	
								3.29					
								4.79		STRUCTURE #3072 NORTH BRANCH			
					9			5.00					
								7.11					1,675
								7.99	C00446	GARRISON FOREST RD			

ROUTE NUMBER.....MD 129A
INVENTORY DIRECTION....EAST
NAME: RADIO TOWER RD

SECONDARY	R	NFA		U	19	UNDIVIDED	NONE	.00	MO0129	PARK HEIGHTS AVE	2	24I	
								.48	C01600	STEVENSON RD			

ROUTE NUMBER.....MD 130
INVENTORY DIRECTION....EAST
NAME: GREENSPRING VALLEY RD

SECONDARY	R	FAU	3174	U	16	UNDIVIDED	NONE	.00	MO0140	REISTERSTOWN RD	2	20I	5,250
		FAS	1138	R	7			.31					
								.88					7,875
								1.42			2	24I	
								1.74	MO0129	PARK HEIGHTS AVE	2	20I	6,575
								2.65					5,925
								3.24		STRUCTURE #3074 NORTH BRANCH			
								5.57	MO0025	FALLS RD			

* A,B = UNIMPROVED; C = GRADED & DRAINED; D,E = SOIL, GRAVEL, STONE; F,G = LOW TYPE BITUMINUS; H,I = HIGH TYPE BITUMINUS;
J = CONCRETE; K = BRICK; L = BLOCK

STATE HIGHWAY ADMINISTRATION OF MARYLAND
OFFICE OF PLANNING AND PRELIMINARY ENGINEERING
BUREAU OF HIGHWAY STATISTICS

STATE HIGHWAY LOCATION REFERENCE

ROUTE NUMBER.....MO 131
INVENTORY DIRECTION....EAST
NAME: SEMINARY AVE

PAGE..... 17
DATE.....12/31/86
COUNTY-BALTIMORE
SHA DISTRICT.....4

SYSTEM	FUNC	HWY	ACCESS	MARKED	SURFACE	AAOT							
....STATE....	..FEDERAL...	CLASS	TYPE	CTL	MILEPOINT	MILEPOINT DESCRIPTION	LANES	WIDTH/TYPE*	AAOT				
SECONDARY	R	FAU	3192	U	16	UNOIVED	NONE	.00	MDD025	FALLS RO	2	20I	8,650
						DIVIDED		.23			2	24I	
						UNDIVIDED		.39					6,300
								.72			2	20I	
								1.35			2	40I	8,600
								1.50			2	33I	
								1.63			2	24I	
								1.86	IS0083	HARRISBURG EXPWY STRUC #3076			
								2.00			2	20I	
								2.25			2	28I	9,075
								2.52			2	21I	
								3.02			3	46I	
								3.06	M00045	YORK RO			

ROUTE NUMBER.....MO 133
INVENTORY DIRECTION....EAST
NAME: OLD COURT RD

SECONDARY	R	FAU	3168	U	16	DIVIDED	NONE	.00	M00129	PARK HEIGHTS AVE	4	48I	6,600
						UNDIVIDED		.07			3	54I	
								.10			2	22I	
								1.92			2	36I	
								2.04			2	21I	
								2.92			2	30I	
								3.08			2	21I	
								3.20		STRUC #3077 SLAUGHTERHOUSE BRANCH			
								3.31	M00025	FALLS RO			

ROUTE NUMBER.....MO 134
INVENTORY DIRECTION....NORTH
NAME: BELLONA AVE

SECONDARY	R	FAU	3187	U	17	DIVIDED	NONE	.00	M00139	CHARLES ST	3	36I	4,900
						UNDIVIDED		.04			2	24I	
								1.48			2	26I	
								1.63	C01474	RUXTON RD			

ROUTE NUMBER.....MO 137
INVENTORY DIRECTION....EAST
NAME: MT CARMEL RD

SECONDARY	R	FAP	278	R	6	UNDIVIDED	NONE	.00	C00003	GUNPOWDER RO	2	22I	2,225
-----------	---	-----	-----	---	---	-----------	------	-----	--------	--------------	---	-----	-------

* A,B = UNIMPROVED; C = GRADED & DRAINED; D,E = SCIL, GRAVEL, STONE; F,G = LOW TYPE BITUMINUS; H,I = HIGH TYPE BITUMINUS;
J = CONCRETE; K = BRICK; L = BLOCK

STATE HIGHWAY ADMINISTRATION OF MARYLAND
OFFICE OF PLANNING AND PRELIMINARY ENGINEERING
BUREAU OF HIGHWAY STATISTICS

STATE HIGHWAY LOCATION REFERENCE

ROUTE NUMBER.....MD 137 CONTINUED
INVENTORY DIRECTION....EAST
NAME: MT CARMEL RD

PAGE..... 18
DATE.....12/31/86
COUNTY-BALTIMORE
SHA DISTRICT.....4

SYSTEM	FUNC	HWY	ACCESS	MILEPOINT	MILEPOINT	DESCRIPTION	MARKED	SURFACE	AADT
....STATE....	..FEDERAL...	CLASS	TYPE	CTL	LANES	WIDTH/TYPE*	
SECONDARY	R	FAP	278 R	6	UNDIVIDED	NONE	.24		
						STRUCTURE #3080 PEGGYS RUN	2	22I	2,225
						FALLS RD			3,900
							2	24I	
						HARRISBURG EXPWY STRUC #3050			8,400
						ND NAME			
							3	30I	
						YORK RD			

ROUTE NUMBER.....MD 138
INVENTORY DIRECTION....EAST
NAME: MONKTON RD

SECONDARY	R	FAP	278 R	6	UNDIVIDED	NONE	.00		
						YORK RD	2	24I	3,125
						END STATE MAINTENANCE			
						MONKTON RD (AHEAD)			
						BEGIN STATE MAINTENANCE	2	18I	
						MONKTON RD (BACK)			
							2	20I	
									700
						TROYER RD			1,600
									1,500
						HARFORD CO/L			

ROUTE NUMBER.....MD 139
INVENTORY DIRECTION....NORTH
NAME: CHARLES ST

SECONDARY	R	FAU	3023 U	14	UNDIVIDED	NONE	.00		
						BALTO CITY LINE	4	54I	20,600
									19,850
					DIVIDED		4	48I	
						BELLONA AVE			17,900
							5	60I	
							4	48I	
						JOPPA RD STRUC #3079			
							4	54I	
						BALTO BELTWAY STRUC #3160			
						BELLONA AVE			

* A,B = UNIMPROVED; C = GRADED & DRAINED; D,E = SOIL, GRAVEL, STONE; F,G = LOW TYPE BITUMINUS; H,I = HIGH TYPE BITUMINUS;
J = CONCRETE; K = BRICK; L = BLOCK

STATE HIGHWAY ADMINISTRATION OF MARYLAND
OFFICE OF PLANNING AND PRELIMINARY ENGINEERING
BUREAU OF HIGHWAY STATISTICS

STATE HIGHWAY LOCATION REFERENCE

ROUTE NUMBER.....MD 140
INVENTORY DIRECTION....NORTH
NAME: REISTERSTOWN RD

PAGE..... 19
DATE.....12/31/86
COUNTY-BALTIMORE
SHA DISTRICT.....4

SYSTEM		FUNC		HWY	ACCESS	MILEPOINT	MILEPOINT DESCRIPTION	MARKED	SURFACE	AADT		
STATE	FEDERAL	CLASS	TYPE	CTL	LANES			WIDTH/TYPE*				
SECONDARY	R	FAU	3D17	U	16	UNDIVIDED	NONE	.00	BALTO CITY LINE	4	48I	30,800
								.09		2	46I	
								.54		2	40I	
								1.17		4	40I	
								1.25		4	50I	
						DIVIDED		1.36		4	40I	37,000
								1.83		4	48I	37,475
				14			IS0695	1.95	BALTO BELTWAY STRUC #3146	4	48I	30,000
								2.05		4	40I	
						UNDIVIDED		2.23				
								2.53	M00400			
						DIVIDED		2.86	MT WILSON LA			
								3.13				
						UNDIVIDED		3.59				24,875
								3.75	M00130			
						DIVIDED		3.84	GREENSPRING VALLEY RD			
								5.14		4	48I	
						UNDIVIDED		5.26		4	40I	26,625
								5.35	M00940			
								5.41	OWINGS MILLS BLVD STRUC #3331			
						DIVIDED		5.42	R/R #B0 831 657 X	4	46I	
								5.46		4	44I	
								5.55	R/R #B0 831 658 E			
						UNDIVIDED		5.78	STRUCTURE #3084 GWYNNS FALLS	4	40I	
						DIVIDED		6.10		4	48I	
						UNDIVIDED		6.22		4	40I	
						DIVIDED		6.73		4	44I	
						UNDIVIDED		8.58		4	40I	
						DIVIDED		9.72		4	44I	
						UNDIVIDED		9.02		2	39I	32,150
								9.72	M00127			
								9.86	CHATSWORTH AVE	2	30I	
								9.92	M00030			
								10.00	HANOVER PIKE	3	44I	
								10.24		2	24I	
PRIMARY		FAP	236	R	6	DIVIDED		10.35	IS0795			
								10.35	M00795			22,154
								10.44	NORTHWEST EXPWY	3	38I	
								10.44	NO NAME	3	54I	
								10.48		3	42I	
								10.59		3	40I	
								10.71		4	54I	
								10.83		4	70I	

* A, B = UNIMPROVED; C = GRADED & DRAINED; D, F = SOIL, GRAVEL, STONE; F, G = LOW TYPE BITUMINUS; H, I = HIGH TYPE BITUMINUS;
J = CONCRETE; K = BRICK; L = BLOCK

STATE HIGHWAY ADMINISTRATION OF MARYLAND
OFFICE OF PLANNING AND PRELIMINARY ENGINEERING
BUREAU OF HIGHWAY STATISTICS

STATE HIGHWAY LOCATION REFERENCE

ROUTE NUMBER.....MD 140 CONTINUED
INVENTORY DIRECTION....NORTH
NAME: REISTERSTOWN RD

PAGE..... 20
DATE.....12/31/86
COUNTY-BALTIMORE
SHA DISTRICT.....4

STATE	SYSTEM	FEDERAL	CLASS	FUNC	HWY TYPE	ACCESS CTL	MILEPOINT	MILEPOINT	DESCRIPTION	MARKED LANES	SURFACE WIDTH/TYPE*	AADT
PRIMARY	R	FAP	236	R	6	DIVIDED	NONE	10.91	MD094DR ENT TOM MITCHELL GOLF RANGE	4	48I	22,154
								10.98		4	51I	
								11.05		4	48I	
						UNDIVIDED		12.41		4	50I	
								12.46	CARROLL CO/L			
								12.46	STRUCTURE #3083 PATAPSCO RIVER			

ROUTE NUMBER.....MD 144
INVENTORY DIRECTION....EAST
NAME: FREDERICK RD

SECONDARY	R	FAU	3D12	U	16	UNDIVIDED	NONE	.00	HOWARD CO/L	2	28I	10,900
								.00	STRUCTURE #3086 PATAPSCO RIVER			
								.03		2	36I	
								.11		2	48I	
								.31		2	24I	
								.55		2	30I	
								1.12		2	24I	
								2.27				21,000
								2.75		2	44I	
					14			2.85	MD0166 ROLLING RD			13,800
								3.65				21,200
						DIVIDED		3.98		2	40I	
								4.01	MDD325 WADE AVE			
						UNDIVIDED		4.06	ISO695 BALTO BELTWAY STRUC #3121	2	44I	22,300
								4.11				
								4.83	BALTO CITY LINE			

ROUTE NUMBER.....MD 145
INVENTORY DIRECTION....EAST
NAME: ASHLAND RD

SECONDARY	R	FAP	276	U	14	UNDIVIDED	NONE	.00	MDD045 YORK RD	2	20I	7,325
								.26	STRUCTURE #BC 65D1 WESTERN RUN			
								.43				
					R	6		.68		4	48I	
						DIVIDED		.91		2	24I	
						UNDIVIDED		2.10		2	20I	
								2.69	STRUCTURE #3087 GREENE BRANCH			
								3.42				7,000
								3.72	STRUCTURE #3088 GREENE BRANCH			
								5.57	MDD146 JARRETTSVILLE PIKE	2	22I	
	FAS	124D			7							

* A,B = UNIMPROVED; C = GRADED & DRAINED; D,E = SCIL, GRAVEL, STONE; F,G = LOW TYPE BITUMINUS; H,I = HIGH TYPE BITUMINUS;
J = CONCRETE; K = BRICK; L = BLOCK

STATE HIGHWAY ADMINISTRATION OF MARYLAND
OFFICE OF PLANNING AND PRELIMINARY ENGINEERING
BUREAU OF HIGHWAY STATISTICS

STATE HIGHWAY LOCATION REFERENCE

ROUTE NUMBER.....MD 145 CONTINUED
INVENTORY DIRECTION....EAST
NAME: ASHLAND RD

PAGE..... 21
DATE.....12/31/86
COUNTY-BALTIMORE
SHA DISTRICT.....4

SYSTEM	FUNC	HWY	ACCESS	MILEPOINT	MILEPOINT	DESCRIPTION	MARKED	SURFACE	AAOT	
STATE	FEDERAL	CLASS	TYPE	CTL			LANES	WIDTH/TYPE*		
SECONDARY	R	FAS	1240	R	7	UNDIVIDED	NONE			
					6.93					
					8.89					
					10.34	MDD165	BALOWIN MILL RD	2	22I	7,225
									4,500	

ROUTE NUMBER.....MD 146
INVENTORY DIRECTION....NORTH
NAME: DULANEY VALLEY RD

SECONDARY	R	FAU	3025	U	14	UNDIVIDED	NONE			
					.00	MDD045	YORK RD	4	50I	30,200
					.06			4	46I	
					.10			4	56I	
					.29		DIVIDED	4	48I	
					.41			5	60I	
					.52			4	58I	
		FAP	279		.78	ISO695	BALTO BELTWAY STRUC #3162			
					.85			4	50I	
					.91		UNDIVIDED	4	55I	
					.95		DIVIDED	4	56I	
					1.59					15,225
					1.67		STRUC#3303 LONG QUARTER BRANCH			
					1.82		UNDIVIDED	2	24I	
					2.78					16,200
					4.76		STRUCTURE #3298 LOCH RAVEN			
				R	6					
					4.87					
					5.06					9,625
					5.40			2	20I	
					7.93			2	24I	
					8.09			2	20I	
					8.70					13,950
					9.24	MDD145	PAPER MILL RD/SWEETAIR RD	2	22I	10,975
					11.67		STRUC #3089 L GUNPOWDER FALLS			
					11.67		HARFORD CO/L			

ROUTE NUMBER.....MD 147
INVENTORY DIRECTION....NORTH
NAME: HARFORD RD

SECONDARY	R	FAU	3033	U	14	UNDIVIDED	NONE			
					.00		BALTO CITY LINE	2	48I	22,525
					.04			2	46I	
					.96					37,350
					1.24			4	60I	
					1.37	ISO695	BALTO BELTWAY STRUC #3170			

* A,B = UNIMPROVED; C = GRADED & DRAINED; D,E = SOIL, GRAVEL, STONE; F,G = LOW TYPE BITUMINUS; H,I = HIGH TYPE BITUMINUS;
J = CONCRETE; K = BRICK; L = BLOCK

STATE HIGHWAY ADMINISTRATION OF MARYLAND
OFFICE OF PLANNING AND PRELIMINARY ENGINEERING
BUREAU OF HIGHWAY STATISTICS

STATE HIGHWAY LOCATION REFERENCE

ROUTE NUMBER.....MD 147 CONTINUED
INVENTORY DIRECTION....NORTH
NAME: HARFORD RD

PAGE..... 22
DATE.....12/31/86
COUNTY-BALTIMORE
SHA DISTRICT.....4

STATE	SYSTEM	FEDERAL	CLASS	FUNC	HWY	ACCESS	MILEPOINT	MILEPOINT	DESCRIPTION	MARKED	SURFACE	AAOT
.....	LANES	WIDTH/TYPE*
SECONDARY	R	FAU	3033	U	14	UNDIVIDED	NONE	1.50		2	46I	30,375
						DIVIDED		1.68		4	44I	
					16			1.96		4	40I	15,900
						UNOIVED		2.03		2	24I	
						DIVIDED		2.10				
						UNOIVED		2.29				
								3.02		4	48I	
								3.10		2	22I	
								3.32		2	20I	
	FAS	1245	R		7			4.21	STRUC #3094 BIG GUNPOWDER FALLS			5,125
								5.69				6,400
								6.62	STRUCTURE #3093 LONG GREEN CREEK			
								6.96	STRUCTURE #3092 LONG GREEN CREEK			
								7.28	STRUCTURE #3091 LONG GREEN CREEK			
								8.29				
								10.69	STRUC #3090 L GUNPOWDER FALLS	2	22I	
								10.69	HARFORD CO/L			

ROUTE NUMBER.....MD 150
INVENTORY DIRECTION....EAST
NAME: EASTERN BLVD

SECONDARY	R	FAU	3035	U	14	DIVIDED	NONE	.00	BALTO CITY LINE	4	62I	29,700
								.57		4	48I	
								.65	M000208 NORTH POINT RD			
								.78	M00151 NORTH POINT BLVD STRUC #3098			
								.86		4	62I	28,475
								1.00		5	53I	
								1.45	R/R #CR 530 541 P			
								1.47		4	48I	
								1.58		5	58I	26,575
								1.59	M00695 PATAPSCO FREEWAY STRUC #3226			
								1.97		6	68I	
								2.26		4	52J	
								2.41	STRUCTURE #3097 BACK RIVER			
								2.55		4	64I	
								3.02				36,625
								3.93		4	48I	30,600
								4.09		5	60I	
								4.33		4	48I	
								4.44		5	60I	
								4.50	M00702 SOUTHEAST FREEWAY STRUC #3247			

* A,B = UNIMPROVED; C = GRADED & DRAINED; D,E = SOIL, GRAVEL, STONE; F,G = LOW TYPE BITUMINUS; H,I = HIGH TYPE BITUMINUS;
J = CONCRETE; K = BRICK; L = BLOCK

STATE HIGHWAY ADMINISTRATION OF MARYLAND
OFFICE OF PLANNING AND PRELIMINARY ENGINEERING
BUREAU OF HIGHWAY STATISTICS

STATE HIGHWAY LOCATION REFERENCE

ROUTE NUMBER.....MD 150 CONTINUED
INVENTORY DIRECTION....EAST
NAME: EASTERN BLVD

PAGE..... 23
DATE.....12/31/86
COUNTY-BALTIMORE
SHA DISTRICT.....4

SYSTEM		FUNC		HWY	ACCESS	MILEPOINT	MILEPOINT DESCRIPTION	MARKED LANES	SURFACE WIDTH/TYPE*	AAOT
STATE	FEDERAL	CLASS	TYPE	CTL						
SECONDARY	R	FAU	3035	U 14	DIVIDED	NONE				
								4	48I	36,425
								6	72I	
							STRUCTURE #3096 MIDDLE RIVER			
								4	54I	43,775
						M00700	MARTIN BLVD STRUC #3095			
								4	48I	
								4	50I	
						M00587	WILSON POINT RD			
								4	48I	
								4	40I	
					UNOIVED			4	41I	
								2	22I	
							STRUC #PC00-68 R/R #ATK 530 719 L			
								2	20I	
								2	39I	
								2	20I	
						C06568	EBENEZER RD			

ROUTE NUMBER.....MD 151
INVENTORY DIRECTION....NORTH
NAME: NORTH POINT BLVD

SECONDARY	R	FAU	3034	U 14	DIVIDED	NONE				
								4	48I	14,050
								4	54I	
							STRUC #3099 R/R #PBR 858 251 S			
								4	48I	
						M00151A	SPUR TO MD 718			
						M00718	SPARROWS POINT RD			
						M00020F	NO NAME			
						M00020F	NO NAME STRUC #3206			
						M00695	PATAPSCO FREEWAY STRUC #3294			21,200
							STRUC #3288 RAMP 7 FR MD 695			
						M000200	NORTH POINT RD			
							R/R #CR 530 556 E			
								5	58I	
								6	70I	
								4	60I	
								4	48I	
				16						21,000
						M00020C	NORTH POINT RD			
						M00020C	NORTH POINT RD			
						M00020B	NORTH POINT RD			

* A,B = UNIMPROVED; C = GRADED & DRAINED; D,E = SOIL, GRAVEL, STONE; F,G = LOW TYPE BITUMINUS; H,I = HIGH TYPE BITUMINUS;
J = CONCRETE; K = BRICK; L = BLOCK

STATE HIGHWAY ADMINISTRATION OF MARYLAND
OFFICE OF PLANNING AND PRELIMINARY ENGINEERING
BUREAU OF HIGHWAY STATISTICS

STATE HIGHWAY LOCATION REFERENCE

ROUTE NUMBER.....MD 151 CONTINUED
INVENTORY DIRECTION....NORTH
NAME: NORTH POINT BLVD

PAGE..... 24
DATE.....12/31/86
COUNTY-BALTIMORE
SHA DISTRICT.....4

SYSTEM		FUNC	HWY	ACCESS	MILEPOINT	MILEPOINT DESCRIPTION	MARKED LANES	SURFACE WIDTH/TYPE*	AADT				
STATE	FEDERAL	CLASS	TYPE	CTL									
SECONDARY	R	FAU	3D34	U	16	DIVIDED	NONE	4.92	MDD695	PATAPSCO FREEWAY STRUC #3272	4	48I	21,000
					14			5.45					
								5.57	MDD695	PATAPSCO FREEWAY STRUC #3223	4	72I	25,900
								5.78					
								5.80	C0546D	MERRITT BLVD STRUC #3242	4	48I	
								6.04					
								6.53	MDD150	EASTERN BLVD STRUC #3D98			
								6.74	MDD770	CONLEY ST EXT			30,275
								7.14		R/R #CTN 847 966 A			
								7.26		BALTO CITY LINE			

ROUTE NUMBER.....MD 151A
INVENTORY DIRECTION....NORTH
NAME: MD 151 SPUR

SECONDARY	R	NFA		U	19	UNDIVIDED	NONE	.00	MDD151	NORTH POINT RD	1	15I	
								.07	MDD718	SPARROWS POINT RD			

ROUTE NUMBER.....MD 165
INVENTORY DIRECTION....NORTH
NAME: BALDWIN MILL RD

SECONDARY	R	FAS	1240	R	7	UNDIVIDED	NONE	.00	C0D291	BALDWIN MILL RD (BACK)	2	20I	3,700
			1241					.83	MDD145	SWEET AIR RD			
								1.40		STRUC #31DD L GUNPOWDER FALLS			
								1.40		HARFORD CO/L			

ROUTE NUMBER.....MD 166
INVENTORY DIRECTION....NORTH
NAME: METROPOLITAN BLVD

SECONDARY	R	FAU	3D13	U	14	DIVIDED	FULL	.00	ISD195	METROPOLITAN BLVD (BACK)	4	72I	12,800
								.08	C03118	SELFORD RD STRUC #3292	4	48I	
								.18					
								.38		STRUCTURE #3291 ENT TO UMBC			
								.41			2	29I	
								.64			3	43I	
								.69			3	36I	
						UNDIVIDED	NONE	.78			2	24I	
								.83	MDD166B	S ROLLING RD			
								.90					17,000
								.96	MDD372	WILKENS AVE			

* A,B = UNIMPROVED; C = GRADED & DRAINED; D,E = SOIL, GRAVEL, STONE; F,G = LOW TYPE BITUMINUS; H,I = HIGH TYPE BITUMINUS;
J = CONCRETE; K = BRICK; L = BLOCK

STATE HIGHWAY ADMINISTRATION OF MARYLAND
OFFICE OF PLANNING AND PRELIMINARY ENGINEERING
BUREAU OF HIGHWAY STATISTICS

STATE HIGHWAY LOCATION REFERENCE

ROUTE NUMBER.....MD 166 CONTINUED
INVENTORY DIRECTION....NORTH
NAME: METROPOLITAN BLVD

PAGE..... 25
DATE.....12/31/86
COUNTY-BALTIMORE
SHA OISTRICT.....4

SYSTEM	FUNC	HWY	ACCESS	MILEPOINT	MILEPOINT DESCRIPTION	MARKED LANES	SURFACE WIDTH/TYPER*	AADT
....STATE....	..FEDERAL...	CLASS	TYPE	CTL				
SECONDARY	R	FAU 3D13	U 14	UNDIVIDED	NONE			
				1.44		2	40I	17,000
				1.68	MDD166C			
				1.99	SPUR TO MD 166D	2	24I	12,700
				2.38		2	22I	
				2.72	MDD144			
					FREDERICK AVE			

ROUTE NUMBER.....MD 166A
INVENTORY DIRECTION....NORTH
NAME: ROLLING ROAD

SECONDARY	R	NFA	U 19	UNDIVIDED	NONE			
				.00		2	20I	2,700
				.39	ROAD END	2	24I	
		FAU 3135	16	.47				
				.83	MDD166			
					ROLLING RD(SB/L)			

ROUTE NUMBER.....MD 166B
INVENTORY DIRECTION....NORTH
NAME: MD 166 SPUR

SECONDARY	R	NFA	U 19	UNDIVIDED	NONE			
				.00		2	21I	
				.15	CUL DE SAC	2	38I	
				.16	MDD166			
					ROLLING RD			

ROUTE NUMBER.....MD 166C
INVENTORY DIRECTION....NORTH
NAME: MD 166 SPUR

SECONDARY	R	NFA	U 19	UNDIVIDED	NONE			
				.00	MDD166D	2	20I	
				.02	MDD166			
					OLD MD 166			
					ROLLING RD			

ROUTE NUMBER.....MD 166D
INVENTORY DIRECTION....NORTH
NAME: OLO MD 166

SECONDARY	R	NFA	U 19	UNDIVIDED	NONE			
				.00		2	20H	99
				.04	MDD166C			
				.09	ROAD END			
					MD 166 SPUR			
					ROAD END			

* A,B = UNIMPROVED; C = GRADED & DRAINED; D,E = SOIL, GRAVEL, STONE; F,G = LOW TYPE BITUMINUS; H,I = HIGH TYPE BITUMINUS;
J = CONCRETE; K = BRICK; L = BLOCK

STATE HIGHWAY ADMINISTRATION OF MARYLAND
OFFICE OF PLANNING AND PRELIMINARY ENGINEERING
BUREAU OF HIGHWAY STATISTICS

STATE HIGHWAY LOCATION REFERENCE

ROUTE NUMBER.....MD 372 CONTINUED
INVENTORY DIRECTION....EAST
NAME: WILKENS AVE

PAGE..... 27
DATE.....12/31/86
COUNTY-BALTIMORE
SHA DISTRICT.....4

.....STATE.....	SYSTEM		FUNC CLASS	HWY TYPE	ACCESS CTL	MILEPOINT MILEPOINT	DESCRIPTION	MARKED LANES	SURFACE WIDTH/TYPE*	AADT	
	FAU	301D										
SECONDARY	R	FAU	301D	U 14	DIVIDED	NONE	1.40	ISD695	BALTO BELTWAY STRUC #3119	4	68I	25,850
					UNDIVIDED		1.49			4	58I	
							1.93			4	65I	26,700
							2.12			2	48I	
							2.46		BALTO CITY LINE			

ROUTE NUMBER.....MD 400
INVENTORY DIRECTION....EAST
NAME: MT WILSON LA

SECONDARY	R	NFA		U 17	UNDIVIDED	NONE	.00	SRDD21	NO NAME (BACK)	2	20I	2,575
							.00		R/R #B0 831 654 C			
							.08	ISD795	NORTHWEST EXPWY STRUC #3307			
							.44			2	24I	
							.71			2	20I	
							1.00			3	30I	
							1.06	MDD140	REISTERSTOWN RD			

ROUTE NUMBER.....MD 409
INVENTORY DIRECTION....EAST
NAME: FREELAND RD

SECONDARY	R	FAS	1128	R 7	UNDIVIDED	NONE	.00	CDD044	FREELAND RD (BACK)	2	20I	599
							1.42			2	24I	
							1.82	MDD045	YORK RD			
		NFA		9			1.95	ISDD83	HARRISBURG EXPWY STRUC #3207			499
							2.29			2	20I	
							2.41	CDD121	OLD HARRIS MILL RD #2			

ROUTE NUMBER.....MD 439
INVENTORY DIRECTION....EAST
NAME: OLD YORK RD

SECONDARY	R	FAS	1236	R 7	DIVIDED	NONE	.00	MDD045	YORK RD	2	34I	2,750
					UNDIVIDED		.05			2	24I	
							.24	ISDD83	HARRISBURG EXPWY STRUC #3208			
							.87			2	22I	
							5.99		HARFORD CO/L			

* A,B = UNIMPROVED; C = GRADED & DRAINED; D,E = SOIL, GRAVEL, STONE; F,G = LOW TYPE BITUMINUS; H,I = HIGH TYPE BITUMINUS;
J = CONCRETE; K = BRICK; L = BLOCK

STATE HIGHWAY ADMINISTRATION OF MARYLAND
OFFICE OF PLANNING AND PRELIMINARY ENGINEERING
BUREAU OF HIGHWAY STATISTICS

STATE HIGHWAY LOCATION REFERENCE

ROUTE NUMBER.....MD 463A
INVENTORY DIRECTION....NORTH
NAME: YORK RD

PAGE..... 28
DATE.....12/31/86
COUNTY-BALTIMORE
SHA DISTRICT.....4

SYSTEM	FUNC	HWY	ACCESS	MILEPOINT	MILEPOINT	DESCRIPTION	MARKED	SURFACE	AADT
STATE	FEDERAL	CLASS	CTL				LANES	WIDTH/TYPE*	
SECONDARY	R	NFA	R 9	UNDIVIDED	NONE	.00 MDD045 YORK RD	2	24I	499
						.15 ROAD END			

ROUTE NUMBER.....MD 463B
INVENTORY DIRECTION....NORTH
NAME: YORK RD

SECONDARY	R	NFA	R 9	UNDIVIDED	NONE	.00 ROAD END	2	27I	499
						.06 STRUCTURE #3105 LITTLE FALLS			
						.13 MDD045 YORK RD			

ROUTE NUMBER.....MD 466
INVENTORY DIRECTION....NORTH
NAME: SOUTH ST

SECONDARY	R	FAU	3345 U 17	UNDIVIDED	NONE	.00 US0001 WASHINGTON BLVD	2	4DI	4,999
						.06	2	3DI	
						.29	2	2DI	
						.43 STRUC #3101 R/R #B0 14D 878 R			
						.63 MDD466A ROLLING RD			
		NFA	19			.96 ROAD END			
						1.17			

ROUTE NUMBER.....MD 466A
INVENTORY DIRECTION....NORTH
NAME: ROLLING RD

SECONDARY	R	NFA	U 19	UNDIVIDED	NONE	.00 C03096 RAILROAD AVE	2	18I	2,999
						.12 MDD466 ROLLING RD			

ROUTE NUMBER.....MD 542
INVENTORY DIRECTION....NORTH
NAME: LOCH RAVEN BLVD

SECONDARY	R	FAU	3D31 U 14	DIVIDED	NONE	.00 BALTO CITY LINE	6	72I	27,400
						.24	6	68I	
						.41			33,925
						.98	6	72I	
						1.08	5	6DI	
						1.73	6	72I	
						2.08	5	6DI	
						2.18	6	72J	25,825

* A,B = UNIMPROVED; C = GRADED & DRAINED; D,E = SOIL, GRAVEL, STONE; F,G = LOW TYPE BITUMINUS; H,I = HIGH TYPE BITUMINUS;
J = CONCRETE; K = BRICK; L = BLOCK

STATE HIGHWAY ADMINISTRATION OF MARYLAND
OFFICE OF PLANNING AND PRELIMINARY ENGINEERING
BUREAU OF HIGHWAY STATISTICS

STATE HIGHWAY LOCATION REFERENCE

ROUTE NUMBER.....MD 542 CONTINUED
INVENTORY DIRECTION....NORTH
NAME: LOCH RAVEN BLVD

PAGE..... 29
DATE.....12/31/86
COUNTY-BALTIMORE
SHA DISTRICT.....4

SYSTEM	FUNC	HWY	ACCESS	MARKED	SURFACE	AADT				
....STATE....	..FEDERAL...	CLASS	TYPE	CTL	MILEPOINT	MILEPOINT DESCRIPTION	LANES	WIDTH/TYPE*	AADT	
SECONDARY	R	FAU	3D31	U	14	DIVIDED	NONE			
					2.44					
					2.5D	ISD695		5	48J	25,825
					2.62	C03353	BALTO BELTWAY STRUC #3165 CROMWELL BRIDGE RD			

ROUTE NUMBER.....MD 562
INVENTORY DIRECTION....NORTH
NAME: OLD YORK RD

SECONDARY	R	FAS	1239	R	7	UNDIVIDED	NONE			
					.0D	C0D233	MARKOE RD	2	2DI	1,100
					1.39	M0D138	SHEPPARD RD/TROYER RD			

ROUTE NUMBER.....MD 567
INVENTORY DIRECTION....EAST
NAME: CROMWELL BRIDGE RD

SECONDARY	R	FAU	3199	U	16	UNDIVIDED	NONE			
					.0D	C03353	CROMWELL BRIDGE RD (BACK)	2	2DI	5,999
					1.5D	C038D7	CUB HILL RD			

ROUTE NUMBER.....MD 587
INVENTORY DIRECTION....NORTH
NAME: WILSON POINT RD

SECONDARY	R	FAU	3227	U	16	DIVIDED	NONE			
					.0D	C04698	DOGWOOD DR	4	48I	9,550
					1.14	M0D15D	EASTERN BLVD			

ROUTE NUMBER.....MD 588
INVENTORY DIRECTION....NORTH
NAME: GOLDEN RING RD

SECONDARY	R	FAU	321D	U	16	UNDIVIDED	NONE			
					.0D	M0D0D7	PHILADELPHIA RD	2	24I	12,999
					.55			3	3DI	
					.58			3	36I	
					.69			2	24I	
					1.19	ISDD95	J F K MEM HWY STRUC #3232			
					1.92	C0428D	KENWOOD AVE (AHEAD)			

ROUTE NUMBER.....MD 644A
INVENTORY DIRECTION....EAST
NAME: FRANCIS AVE

SECONDARY	R	FAU	3347	U	17	UNDIVIDED	NONE			
					.0D	C03D6D	CARVILLE AVE	2	28I	3,699
					.09	USDDD1	SOUTHWESTERN BLVD STRUC #3DD6			

* A,B = UNIMPROVED; C = GRADED & DRAINED; D,E = SOIL, GRAVEL, STONE; F,G = LOW TYPE BITUMINUS; H,I = HIGH TYPE BITUMINUS;
J = CONCRETE; K = BRICK; L = BLOCK

STATE HIGHWAY ADMINISTRATION OF MARYLAND
OFFICE OF PLANNING AND PRELIMINARY ENGINEERING
BUREAU OF HIGHWAY STATISTICS

STATE HIGHWAY LOCATION REFERENCE

ROUTE NUMBER.....MD 644A CONTINUED
INVENTORY DIRECTION....EAST
NAME: FRANCIS AVE

PAGE..... 30
DATE.....12/31/86
COUNTY-BALTIMORE
SHA DISTRICT.....4

SYSTEM	FUNC	HWY	ACCESS						MARKED	SURFACE			
....STATE....	..FEDERAL...	CLASS	TYPE	CTL	MILEPOINT	MILEPOINT	DESCRIPTION	LANES	WIDTH/TYPE*	AADT		
SECONDARY	R	FAU	3347	U	17	UNDIVIDED	NONE	.13		R/R #ATK 529 619 K	2	28I	3,699
		NFA			19			.15					
								.16	C03167	RIDGE AVE (AHEAD)			
ROUTE NUMBER.....MD 648E													
INVENTORY DIRECTION....NORTH													
NAME: OLD ANNAPOLIS RD													
SECONDARY	R	FAU	3005	U	16	UNDIVIDED	NONE	.00		ANNE ARUNDEL CO/L	2	24I	14,650
								.00		STRUCTURE #2056 PATAPSCO RIVER			
								.37	IS0895	HARBOR TUNNEL THRU STRUC #BY016			14,000
								.71					
								1.49		BALTO CITY LINE			
ROUTE NUMBER.....IS 695													
INVENTORY DIRECTION....NORTH													
NAME: BALTO BELTWAY													
PRIMARY	R	FAI	695	U	11	DIVIDED	FULL	.00		ANNE ARUNDEL CO/L	6	74I	92,525
								.00		STRUCTURE #2001 PATAPSCO RIVER			
								.21	IS0895	HARBOR TUNNEL THRU STRUC #BY013			
								.44	MDD891	HOLLINS FERRY RD STRUC #3110			
								.64		STRUC #3111 R/R #B0 140 874 N			
								1.11			7	86I	
								1.13	US0DD1AL	WASHINGTON BLVD STRUC #3112			
								1.53		STRUC #3195 RAMP 3 TO IS 95			
								1.60	ISDD95	NO NAME STRUC #3202			
								1.71		STRUC #3201 RAMP 5 TO IS 95			
								1.72	IS0095	NO NAME STRUC #3199,			
								1.79			6	74I	130,000
								2.10			7	85I	
								2.19	C03D22	BENSON AVE STRUC #3113			
								2.33		STRUC #3114 R/R #ATK 529 618 D			
								2.37	US0DD1	SOUTHWESTERN BLVD STRUC #3114			141,775
								2.73		STRUC #3117 PEDESTRIAN WALKWAY			
								2.81	C03DD4	WESTLAND BLVD STRUC #3118			
								3.34	M00372	WILKENS AVE STRUC #3119			
								4.58	M00144	FREDERICK RD STRUC #3121			
								5.06	C02600	EDMONSON AVE STRUC #3122			
								5.33	C02621	INGLESIDE AVE STRUC #3123			
								5.81	USDD40	BALTO NATIONAL PIKE STRUC #3124			129,000
								5.97			8	96I	

* A,B = UNIMPROVED; C = GRADED & DRAINED; D,E = SOIL, GRAVEL, STONE; F,G = LOW TYPE BITUMINUS; H,I = HIGH TYPE BITUMINUS;
J = CONCRETE; K = BRICK; L = BLOCK

STATE HIGHWAY ADMINISTRATION OF MARYLAND
OFFICE OF PLANNING AND PRELIMINARY ENGINEERING
BUREAU OF HIGHWAY STATISTICS

STATE HIGHWAY LOCATION REFERENCE

ROUTE NUMBER.....IS 695 CONTINUED
INVENTORY DIRECTION....NORTH
NAME: BALTO BELTWAY

PAGE..... 31
DATE.....12/31/86
COUNTY-BALTIMORE
SHA DISTRICT.....4

STATE	SYSTEM	FEDERAL	FUNC CLASS	HWY TYPE	ACCESS CTL	MILEPOINT	MILEPOINT DESCRIPTION	MARKED LANES	SURFACE WIDTH/TYPE*	AADT
PRIMARY	R	FAI	695 U 11	DIVIDED	FULL	6.42		6	72J	129,000
						6.62	C025DD CROSBY RD STRUC #3125			
						7.23	IS0070 NO NAME STRUC #3127			108,350
						7.23	STRUC #3129 RAMPS 3 & 7			
						7.23	STRUC #3128 RAMPS 1 & 5			
						7.68	C024DD SECURITY BLVD STRUC #3134	8	96J	140,000
						8.34	C02356 DOGWOOD RD STRUC #3137			
						9.12	C0190D WINDSOR MILL RD STRUC #3138			
						10.23	M00026 LIBERTY RD STRUC #3139			
						10.98	C018DD MILFORD MILL RD STRUC #3140			
						11.20		6	72J	
						11.45		6	72I	
						11.67	C01700 OLD COURT RD STRUC #3142			
						11.9D	STRUCTURE #3143 BALTO METRO			
						12.04	ISD795 NORTHWEST EXPWY			
						12.17	STRUCTURE #3144 GWYNNS FALLS			
						12.22	STRUC #3145 R/R #B0 831 653 V			
						12.74		6	72J	
						13.02	MDD140 REISTERSTOWN RD STRUC #3146			
						13.76	MDD129 PARK HEIGHTS AVE STRUC #3147			
						14.26	C016DD STEVENSON RD STRUC #3148			112,000
						15.67	C0D722 GREENSPRING AVE STRUC #3149			127,550
						16.32	STRUCTURE #315D			
						17.05	MDD025 FALLS RD STRUC #3151			
						17.24	STRUCTURE #3153 JONES FALLS			
						17.41	ISDD83 JONES FALLS EXP STRUC#3154 (AHD)			
						17.41	MDD025A FALLS RD STRUC #3154			
						18.91	ISDD83 JONES FALLS EXP STRUC#3158 (BACK)	6	72I	108,000
						18.96		6	72J	
						19.12	STRUC #3159 R/R #CR 53D 838 V			
						19.39		7	84J	
						19.55	MDD139 CHARLES ST STRUC #316D			110,000
						20.48		6	72J	106,000
						20.55	MDD045 YORK RD STRUC #3161			
						21.19	MDD146 DULANEY VALLEY RD STRUC #3162			96,000
						22.27		6	72I	
						22.43				95,450
						22.45	C03334 PROVIDENCE RD STRUC #3163			
						23.2D	C03353 CROMWELL BRIDGE RD STRUC #3164			
						23.37	MDD542 LOCH RAVEN BLVD STRUC #3165			95,025
						24.09	C01400 JOPPA RD STRUC #3166			
						24.44	MDD041 PERRING PKWY STRUC #3167			105,950

* A,B = UNIMPROVED; C = GRADED & DRAINED; D,E = SOIL, GRAVEL, STONE; F,G = LOW TYPE BITUMINUS; H,I = HIGH TYPE BITUMINUS;
J = CONCRETE; K = BRICK; L = BLOCK

STATE HIGHWAY ADMINISTRATION OF MARYLAND
OFFICE OF PLANNING AND PRELIMINARY ENGINEERING
BUREAU OF HIGHWAY STATISTICS

STATE HIGHWAY LOCATION REFERENCE

ROUTE NUMBER.....IS 695 CONTINUED
INVENTORY DIRECTION....NORTH
NAME: BALTO BELTWAY

PAGE..... 32
DATE.....12/31/86
COUNTY-BALTIMORE
SHA DISTRICT.....4

SYSTEM	FUNC	HWY	ACCESS	MILEPOINT	MILEPOINT	DESCRIPTION	MARKED LANES	SURFACE WIDTH/TYPE*	AAOT		
....STATE....	..FEDERAL...	CLASS	TYPE	CTL		
PRIMARY	R	FAI	695 U 11	DIVIDED	FULL	24.83	C03600	OLD HARFORD RD STRUC #3168	6	72I	105,950
						25.58	M00147	HARFORD RD STRUC #3170			107,650
						26.02	C03739	AVONDALE RD STRUC #3173			
						26.43	C03482	PUTTY HILL RD STRUC #3174			
						27.21	US0001	BELAIR RD STRUC #3175			100,911
						27.97	C04457	LILLIAN HOLT DR STRUC #3176			
						28.61		IS 695 (WB/L) STRUC#3177	5	60I	
						28.77	IS0095	J F K HWY STRUC #3182			
						28.88	IS0095	J F K HWY STRUC #3187	4	48I	
						29.07		IS 695 (WB/L) STRUC#3189			
						29.26	M00695	BALTO BELTWAY (AHEAD)			

ROUTE NUMBER.....MD 695
INVENTORY DIRECTION....NORTH
NAME: BALTO BELTWAY

PRIMARY	R	FAP	115 U 12	DIVIDED	FULL	.00	IS0695	BALTO BELTWAY (BACK)	4	50J	68,525
						.71	M00007	PHILADELPHIA RD STRUC #3190			
						1.05	US0040	PULASKI HWY STRUC #3191			
						1.15		STRUC #3250 R/R #80 140 827 F			
						1.17			4	48I	
						1.38	C05912	KELSO DR STRUC #3251	4	53I	60,000
						1.39	M00702	SOUTHEAST FREEWAY			
						1.61		STRUC #3284 R/R #ATK 530 744 U			
						1.79			4	49I	
						2.01			4	48I	
						2.54		STRUC #3276 R/R #ATK 530 743 M			
						3.26	C05069	CHESACO AVE STRUC #3257			
						3.45		STRUC #3238 R/R #ATK 530 741 Y			
						3.89	C05135	DIAMOND PT RD STRUC #3258			
						4.18			5	60I	31,850
						4.20	M00150	EASTERN BLVD STRUC #3226			
						4.57		STRUCTURE #3225			
						4.62		R/R #CR 530 544 K			
						4.64		STRUC #3224 R/R #CR 530 545 S			
						4.82	M00151	NORTH PT BLVD (WB/L) STRUC #3223	4	48I	
						5.20					
						5.52	M00151	NORTH PT BLVD (WB/L) STRUC #3272			33,700
						5.91	C05510	TRAPPE RD STRUC #3247			
						6.56	C05820	COVE RD STRUC #3248			32,000
						7.23	C05524	BEACHWOOD RD STRUC #3244			
						8.67		STRUC #3290 R/R #CR 530 553 J			

* A,B = UNIMPROVED; C = GRADED & DRAINED; D,E = SOIL, GRAVEL, STONE; F,G = LOW TYPE BITUMINUS; H,I = HIGH TYPE BITUMINUS;
J = CONCRETE; K = BRICK; L = BLOCK

STATE HIGHWAY ADMINISTRATION OF MARYLAND
OFFICE OF PLANNING AND PRELIMINARY ENGINEERING
BUREAU OF HIGHWAY STATISTICS

STATE HIGHWAY LOCATION REFERENCE

ROUTE NUMBER.....MD 695 CONTINUED
INVENTORY DIRECTION....NORTH
NAME: BALTO BELTWAY

PAGE..... 33
DATE.....12/31/86
COUNTY-BALTIMORE
SHA DISTRICT.....4

SYSTEM		FUNC		HWY	ACCESS	MILEPOINT		DESCRIPTION	MARKED	SURFACE	ADT
STATE	FEDERAL	CLASS	TYPE	CTL					LANES	WIDTH/TYPE*	
PRIMARY	R	FAP	115	U 12	DIVIDED	FULL	8.68	R/R #CR 53D 554 R	4	48I	32,000
							8.72	C05527 MORSE LA STRUC #3290			
					UNDIVIDED		8.79		2	30I	
							8.95		2	28I	
							8.99	END STATE MAINTENANCE	2	36J	
							8.99	BEGIN TOLL MAINTENANCE			
							9.00	MDD02DD NORTH POINT BLVD STRUC#3294			
							9.06	MDD151 NORTH POINT BLVD STRUC #3294			31,400
							9.20		2	28I	
							9.28		2	36J	
							9.33	R/R #B0 14D 827 F			
							10.11	OP5631 BEAR CREEK TOLL BR STRUC #BZ001			
							12.00		2	24I	23,104
							12.12		4	50I	
							12.20		6	99I	
							12.39	TOLL PLAZA	6	84I	
					DIVIDED		12.54		5	61I	
							12.75	STRUCTURE #BZ002 PATAPSCO RIVER	4	56J	
							13.81	BALTO CITY LINE			

ROUTE NUMBER.....MD 695A
INVENTORY DIRECTION....SOUTH
NAME: BROENING HWY

SECONDARY	R	FAU	3D48	U 14	UNDIVIDED	NONE	.00	BALTO CITY LINE	2	40I	5,999
							.00	TOLL MAINTENANCE			
							.38		2	30I	
					DIVIDED		.45	R/R #CR 53D 68D K			
							.49		2	30J	
							.53	MDD695B ACCESS RD			
					UNDIVIDED		.58		2	24I	
							1.87	MOD695 RAMP 6 TO MD 695			

ROUTE NUMBER.....MD 695B
INVENTORY DIRECTION....WEST
NAME: ACCESS RD

SECONDARY	R	NFA		U 19	UNDIVIDED	NONE	.00	MOD695A BROENING HWY	2	33I	99
							.00	TOLL MAINTENANCE			
							.10	C05237 DUNDALK AVE			

* A,B = UNIMPROVED; C = GRADED & DRAINED; D,E = SOIL, GRAVEL, STONE; F,G = LOW TYPE BITUMINUS; H,I = HIGH TYPE BITUMINUS;
J = CONCRETE; K = BRICK; L = BLOCK

STATE HIGHWAY ADMINISTRATION OF MARYLAND
OFFICE OF PLANNING AND PRELIMINARY ENGINEERING
BUREAU OF HIGHWAY STATISTICS

STATE HIGHWAY LOCATION REFERENCE

ROUTE NUMBER.....MD 700
INVENTORY DIRECTION....NORTH
NAME: MARTIN BLVD

PAGE..... 34
DATE.....12/31/86
COUNTY-BALTIMORE
SHA DISTRICT.....4

SYSTEM	FUNC	HWY	ACCESS	MILEPOINT	MILEPOINT	DESCRIPTION	MARKED	SURFACE	AA DT		
STATE	FEDERAL	CLASS	CTL				LANES	WIDTH/TYPER*			
SECONDARY	R	NFA	U 19	DIVIDED	NONE	.00		CHESAPEAKE PARK PLAZA	4	60I	19,050
		FAU 3036	14			.08	M00150	EASTERN BLVD STRUC #3095	4	48I	
					PART	.16					
						.85					
				UNOIVED		1.86			1	15I	
						1.97	US0040	PULASKI HWY STRUC #3106			

ROUTE NUMBER.....MD 702
INVENTORY DIRECTION....EAST
NAME: SOUTHEAST FREEWAY

SECONDARY	R	FAU 3038	U 12	DIVIDED	FULL	.00	M00695	BALTO BELTWAY	5	60I	42,050
						.20		STRUC #3267 R/R #ATK 530 745 B	4	48I	
						.33					
						.39		STRUCTURE #3271 NORTHEAST CREEK			
						.49	M00695	BALTO BELTWAY STRUC #3282			
						.52		STRUCTURE #3268			
						.78	C05033	MACE AVE STRUC #3246			
						1.31	C04774	MARLYN AVE STRUC #3277			
						1.50			3	36I	
				UNOIVED		1.69	M00150	EASTERN BLVD STRUC #3247	3	39I	
				DIVIDED		1.90			3	44I	
						1.97					
						2.01	C04758	OLD EASTERN AVE			

ROUTE NUMBER.....MD 702UL
INVENTORY DIRECTION....EAST
NAME: PROPOSED

SECONDARY	R	FAU 3038	U 12	UNOIVED	NONE	.00	M00702	SOUTHEAST FREEWAY (BACK)	4	48I	42,999
						1.30	C04917	TURKEY POINT RD			

ROUTE NUMBER.....MD 718
INVENTORY DIRECTION....NORTH
NAME: SPARROWS POINT RD

SECONDARY	R	FAU 3532	U 17	UNOIVED	NONE	.00	M00151	NORTH POINT BLVD	2	30I	5,100
						.03	M00151A	MD 151 SPUR			
						.04			2	20I	
						1.00	M000200	NORTH POINT RD			

* A,B = UNIMPROVED; C = GRADED & DRAINED; O,E = SOIL, GRAVEL, STONE; F,G = LOW TYPE BITUMINUS; H,I = HIGH TYPE BITUMINUS;
J = CONCRETE; K = BRICK; L = BLOCK

STATE HIGHWAY ADMINISTRATION OF MARYLAND
OFFICE OF PLANNING AND PRELIMINARY ENGINEERING
BUREAU OF HIGHWAY STATISTICS

STATE HIGHWAY LOCATION REFERENCE

ROUTE NUMBER.....MO 746A
INVENTORY DIRECTION....NORTH
NAME: OLD FALLS RD

PAGE..... 35
DATE.....12/31/86
COUNTY-BALTIMORE
SHA OISTRICT.....4

SYSTEM	FUNC	HWY	ACCESS	MILEPOINT	MILEPOINT	DESCRIPTION	MARKED	SURFACE	AAOT
STATE	FEDERAL	CLASS	TYPE	CTL			LANES	WIDTH/TYPE*	
SECONDARY	R	NFA	U 19	UNDIVEO	NONE	.00 M00025 FALLS RO	2	19I	199
						.09 STRUCTURE #3107 JONES FALLS			
						.13 ROAD END			

ROUTE NUMBER.....MO 746B
INVENTORY DIRECTION....NORTH
NAME: OLD FALLS RD

SECONDARY	R	NFA	U 19	UNDIVEO	NONE	.00 OPO181 NO NAME	2	24G	199
						.06 M00025 FALLS RO			

ROUTE NUMBER.....MO 770
INVENTORY DIRECTION....NORTH
NAME: CONLEY ST EXT

SECONDARY	R	NFA	U 19	UNDIVEO	NONE	.00 M00020A NORTH POINT RO	2	20I	1,399
						.06			
						.08 M00151 NORTH POINT BLVO	2	18I	

ROUTE NUMBER.....IS 795
INVENTORY DIRECTION....NORTH
NAME: NORTHWEST EXPRESSWAY

PRIMARY	R	FAI	795 U 11	OIVIOEO	FULL	.00 IS0695 BALTO BELTWAY STRUC #3310	4	48J	51,000
						.32 STRUC #3314 GWYNNS FALLS			
						.38			
						.70			
						.93 M00400 MT WILSON LA STRUC #3307			
						1.55 M00037 MCOONOGH RO STRUC #3316			
						2.40 STRUCTURE #3317			
						2.84			
						3.13			
						3.43			
				UNDIVEO		3.53			
				DIVIOEO		3.88			
						3.93 M00940 OWINGS MILLS BLVO STRUC #3323			
						4.03 STRUC #3330 RAMP 1 TO MO 940			
						4.06 STRUC #3327 RAMP 7 FR MD 940			
						5.16 C00562 PLEASANT HILL RO STRUC #3332			
						5.96 C00543 CHURCH RO STRUC #3333			
						6.55 C06781 FRANKLIN BLVO STRUC #3334			
						7.39 C00503 BERRYMANS LA STRUC #3335			
	FAP	236	12				4	48I	46,000

* A,B = UNIMPROVED; C = GRADED & DRAINED; O,E = SOIL, GRAVEL, STONE; F,G = LOW TYPE BITUMINUS; H,I = HIGH TYPE BITUMINUS;
J = CONCRETE; K = BRICK; L = BLOCK

STATE HIGHWAY ADMINISTRATION OF MARYLAND
OFFICE OF PLANNING AND PRELIMINARY ENGINEERING
BUREAU OF HIGHWAY STATISTICS

STATE HIGHWAY LOCATION REFERENCE

ROUTE NUMBER.....IS 795 CONTINUED
INVENTORY DIRECTION....NORTH
NAME: NORTHWEST EXPRESSWAY

PAGE..... 36
DATE.....12/31/86
COUNTY-BALTIMORE
SHA DISTRICT.....4

SYSTEM	FEDERAL	CLASS	FUNC	HWY	ACCESS	MILEPOINT	MILEPOINT	DESCRIPTION	MARKED	SURFACE	AAOT	
STATE				TYPE	CTL				LANES	WIDTH/TYPE*		
PRIMARY	R	FAP	236	U 12	DIVIDED	FULL	7.94	C00504	STOCKDALE AVE STRUC #3336	4	48I	46,000
					UNOIVED		8.33	C00499	COCKEYS MILL RD STRUC #3337			
							8.83					
							8.87		STRUC#3338 RAMP TO MD 140			
							8.97	M00140	WESTMINSTER PIKE			
							8.97	M00795	NO NAME (AHEAD)			

ROUTE NUMBER.....MD 795
INVENTORY DIRECTION....EAST
NAME: NO NAME

SECONDARY	R	FAP	276	U 12	UNOIVED	NONE	.00	M00140	WESTMINSTER PIKE	4	55I	12,399
					DIVIDED		.00	IS0795	NORTHWEST EXPWY (BACK)	4	50I	
							.27			3	40I	
							.34					
							.46	M00128	BUTLER RD (AHEAD)			
							.46	M00030	HANOVER PIKE			

ROUTE NUMBER.....MD 887
INVENTORY DIRECTION....NORTH
NAME: NO NAME

SECONDARY	R	NFA		U 19	UNOIVED	NONE	.00	M00045	YORK RD	1	15I	99
							.07	M00045	YORK RD STRUC #3108			
							.15	M00045	YORK RD			

ROUTE NUMBER.....MD 887A
INVENTORY DIRECTION....NORTH
NAME: NO NAME

SECONDARY	R	NFA		U 19	UNOIVED	NONE	.00	M00045	YORK RD	1	15I	99
							.04			1	15J	
							.08	M00045	YORK RD STRUC #3108			
							.15	M00045	YORK RD			

ROUTE NUMBER.....MD 889
INVENTORY DIRECTION....NORTH
NAME: NO NAME

SECONDARY	R	NFA		R 9	UNOIVED	NONE	.00		ROAD END	2	18I	199
							.10	M00137	MT CARMEL RO			

* A,B = UNIMPROVED; C = GRADED & DRAINED; D,E = SOIL, GRAVEL, STONE; F,G = LOW TYPE BITUMINUS; H,I = HIGH TYPE BITUMINUS;
J = CONCRETE; K = BRICK; L = BLOCK

STATE HIGHWAY ADMINISTRATION OF MARYLAND
OFFICE OF PLANNING AND PRELIMINARY ENGINEERING
BUREAU OF HIGHWAY STATISTICS

STATE HIGHWAY LOCATION REFERENCE

ROUTE NUMBER.....MD 891
INVENTORY DIRECTION....EAST
NAME: HOLLINS FERRY RD

PAGE..... 37
DATE.....12/31/86
COUNTY-BALTIMORE
SHA DISTRICT.....4

SYSTEM	FUNC CLASS	HWY TYPE	ACCESS CTL	MILEPOINT	MILEPOINT DESCRIPTION	MARKED LANES	SURFACE WIDTH/TYPE*	AAOT
SECONDARY	R FAU 3133 U 17	UNDIVIDED	NONE	.00	C03239 HOLLINS FERRY RD (BACK)	2	24I	10,399
		DIVIDED		.14		4	51I	
				.30	ISO695 BALTO BELTWAY STRUC #3110	4	54I	
				.56	C03200 HAMMONOS FERRY RD			

ROUTE NUMBER.....MD 892
INVENTORY DIRECTION....NORTH
NAME: NO NAME

SECONDARY	R NFA R 9	UNDIVIDED	NONE	.00	M00007 PHILADELPHIA RD	2	8E	99
				.04		2	20I	
				.07	ROAD END			

ROUTE NUMBER.....IS 895
INVENTORY DIRECTION....NORTH
NAME: HARBOR TUNNEL THRUWAY

PRIMARY	R FAI 895 U 11	DIVIDED	FULL	.00	US0001 WASHINGTON BLVD	4	48J	24,000
				.00	HOWARD CO/L			
				.00	STRUCTURE #HOY006 PATAPSCO RIVER			
				.00	TOLL MAINTENANCE			
				.18		4	48I	
				.56	STRUC #BY008 CALVERT ACCESS RD			
				.71	STRUC #BY009 R/R #ATK S29 S38 K			
				.88	STRUCTURE #BY010 HERBERT RUN			
				1.27	SR0107 HALETHORPE FARM RD STRUC #BY011			
				2.14	C06274 TRANSWAY RD STRUC #BY012			
				2.38	ISO695 BALTO BELTWAY STRUC #BY013			64,000
				2.68	C03200 HAMMONOS FERRY RD STRUC #BY014			
				3.32	M00295 GLADYS SPELLMAN PKWY STRUC #BY015			
				3.78	M00648E OLD ANNAPOLIS RD STRUC #BY016			
				4.09	STRUCTURE #BY017			
				4.22		4	56I	
				4.57	ANNE ARUNDEL CO/L			
				4.57	STRUCTURE #BY018 PATAPSCO RIVER			

ROUTE NUMBER.....MD 940
INVENTORY DIRECTION....NORTH
NAME: OWINGS MILLS BLVD

SECONDARY	R FAU 3428 U 14	DIVIDED	NONE	.00	C02255 DOLFIELD RD	2	38I	9,999
				.04		4	50I	

* A,B = UNIMPROVED; C = GRADED & DRAINED; D,E = SOIL, GRAVEL, STONE; F,G = LOW TYPE BITUMINUS; H,I = HIGH TYPE BITUMINUS;
J = CONCRETE; K = BRICK; L = BLOCK

STATE HIGHWAY ADMINISTRATION OF MARYLAND
OFFICE OF PLANNING AND PRELIMINARY ENGINEERING
BUREAU OF HIGHWAY STATISTICS

STATE HIGHWAY LOCATION REFERENCE

ROUTE NUMBER.....MD 94D CONTINUED
INVENTORY DIRECTION....NORTH
NAME: OWINGS MILLS BLVD

PAGE..... 38
DATE.....12/31/86
COUNTY-BALTIMORE
SHA DISTRICT.....4

SYSTEM	FUNC	HWY	ACCESS	MILEPOINT	MILEPOINT DESCRIPTION	MARKED LANES	SURFACE WIDTH/TYPE*	AADT	
....STATE....	..FEDERAL...	CLASS	TYPE	CTL					
SECONDARY	R	FAU	3428	U 14	DIVIDED NONE	.08	5	64I	9,999
						.23	4	53I	
						.52			
						.66			
						.68			
					ISO795	.71			
						.84			
						1.06	5	65I	
						1.21	4	62I	
						1.26			
					C02253	1.33			
						1.43			
		3574		16	MDD140	1.49	4	53I	
						1.54			

ROUTE NUMBER.....MD 94DD
INVENTORY DIRECTION....SOUTH
NAME: NO NAME

SECONDARY	R	NFA		U 19	UNDIVIDED NONE	.DD	C0D543	CHURCH RD	2	24I
						.68		ROAD END		

ROUTE NUMBER.....MD 94DR
INVENTORY DIRECTION....WEST
NAME: NO NAME

SECONDARY	R	NFA		R 9	UNDIVIDED NONE	.DD	MDD140	WESTMINSTER PIKE	2	24I
						.34		ENT GOLF RANGE (AHEAD)		

ROUTE NUMBER.....MD 94DS
INVENTORY DIRECTION....WEST
NAME: NO NAME

SECONDARY	R	NFA		U 19	UNDIVIDED NONE	.DD	MDD030	HANOVER PIKE	2	1DI
						.28			2	1DH

ROUTE NUMBER.....MD 993
INVENTORY DIRECTION....NORTH
NAME: COLLETT DR

SECONDARY	R	NFA		R 9	UNDIVIDED NONE	.DD	C06122	BUNKER HILL RD	2	16H
						.28		ROAD END		

* A,B = UNIMPROVED; C = GRADED & DRAINED; D,E = SOIL, GRAVEL, STONE; F,G = LOW TYPE BITUMINUS; H,I = HIGH TYPE BITUMINUS;
J = CONCRETE; K = BRICK; L = BLOCK

STATE HIGHWAY ADMINISTRATION OF MARYLAND
OFFICE OF PLANNING AND PRELIMINARY ENGINEERING
BUREAU OF HIGHWAY STATISTICS


STATE HIGHWAY LOCATION REFERENCE

ROUTE NUMBER.....MD 993A
INVENTORY DIRECTION.....SOUTH
NAME: NO NAME

PAGE..... 39
DATE.....12/31/86
COUNTY-BALTIMORE
SHA DISTRICT.....4

SYSTEM		FUNC	HWY	ACCESS	MILEPOINT		DESCRIPTION	MARKED	SURFACE	AA DT	
STATE	FEDERAL	CLASS	TYPE	CTL				LANES	WIDTH/TYPE*		
SECONDARY	R	NFA	R	9	UNDIVID	NONE	.DD	COD127	FALLS RD	2	16F
							.02	OPDD11	NO NAME (AHEAD)		

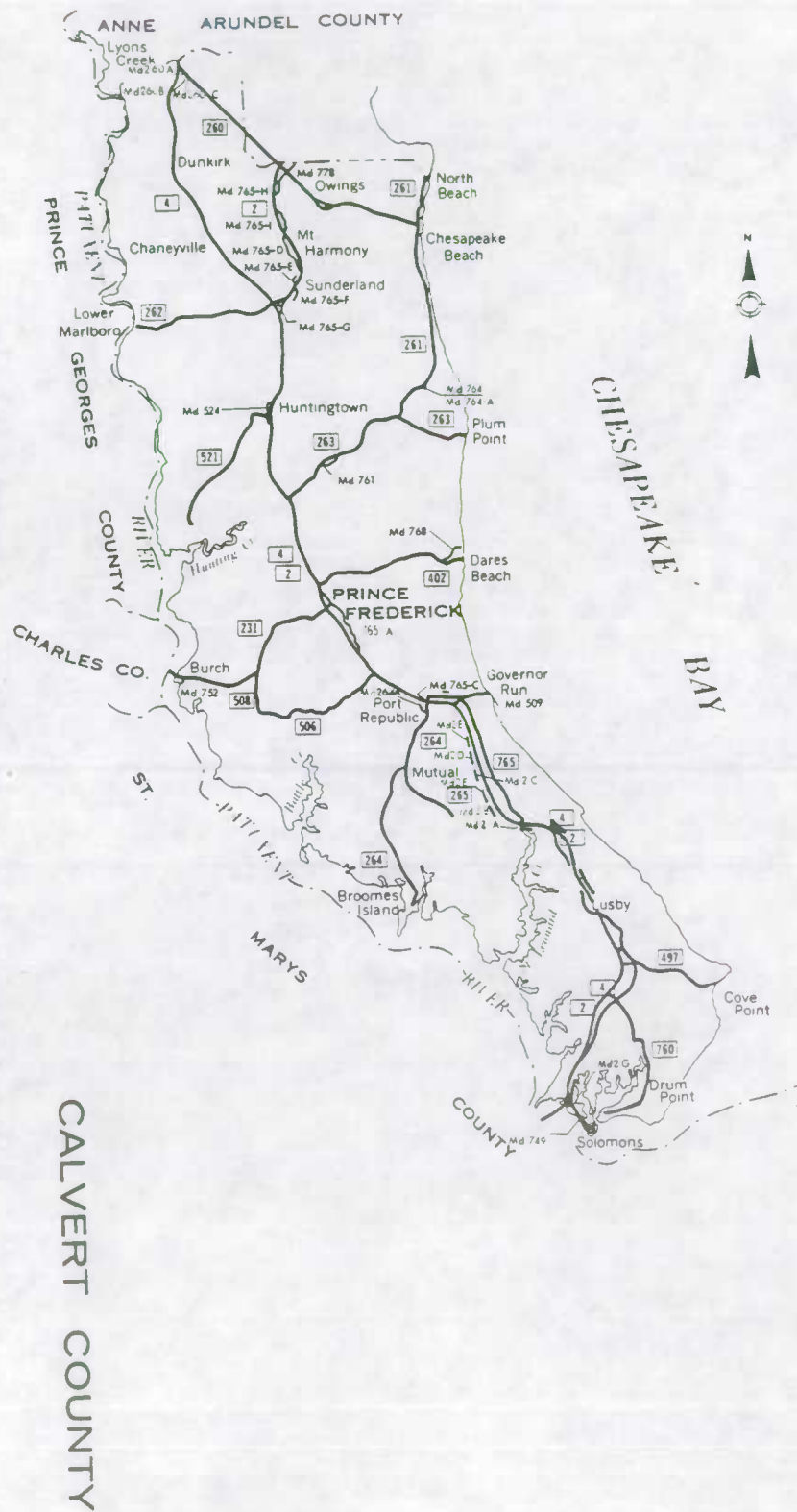
* A,B = UNIMPROVED; C = GRADED & DRAINED; D,E = SOIL, GRAVEL, STONE; F,G = LOW TYPE BITUMINUS; H,I = HIGH TYPE BITUMINUS;
J = CONCRETE; K = BRICK; L = BLOCK



1987

HIGHWAY LOCATION REFERENCE

**CALVERT
COUNTY**



STATE HIGHWAY ADMINISTRATION OF MARYLAND
OFFICE OF PLANNING AND PRELIMINARY ENGINEERING
BUREAU OF HIGHWAY STATISTICS

STATE HIGHWAY LOCATION REFERENCE

ROUTE NUMBER.....MO 2
INVENTORY DIRECTION....NORTH
NAME: SOLOMONS ISLAND RD

PAGE..... 1
DATE.....12/31/86
COUNTY-CALVERT
SHA DISTRICT.....5

SYSTEM	FEDERAL		CLASS	HWY TYPE	ACCESS CTL	MILEPOINT	MILEPOINT DESCRIPTION	MARKED LANES	SURFACE WIDTH/TYPE*	AADT
	STATE	..								
SECONDARY	R	NFA	R 9	UNDIVIDED	NONE	.00	ROAD END	2	19I	2,499
						.09	M00749 WILLIAMS ST	2	21I	
						.16	M00749 WILLIAMS ST	2	20I	
						.20		2	21I	
						.33		2	22I	
	FAS	1386	7			.38		2	24I	
						.74	STRUCTURE #4005 PATUXENT RIVER			
PRIMARY	FAP	259	2	DIVIDED UNDIVED		1.33	M00002G SPUR	1	16I	
						1.41	M00004 SOLOMONS ISLAND RD	2	24I	7,900
						1.47				
						1.59		2	22I	
						4.61	M00760 OLIVET RD			7,800
						6.00	M00497 COVE PT RD			6,600
						8.81	STRUCTURE #4004 JOHN CREEK			6,000
						9.14				6,600
				DIVIDED PART		11.27		2	28I	
						11.35		3	38I	
						11.53		4	48I	
						11.61	M00002A SERVICE RD			
						11.61	M00765 OLD MD 2			
						15.18				4,500
						15.77	M00509 GOVERNOR RUN RD			
				NONE		16.60	M00264 BROOMES ISLAND RD			7,100
						16.60	M00765 OLD SOLOMONS ISLAND RD			
						18.23	M00506 BOWENS SIXES RD			16,875
						18.95	M00765A MAIN ST			
						20.21		5	60I	
						20.35		4	48I	
						20.52	M00231 CHURCH ST			
						20.58				19,925
						21.09	M00765A MAIN ST			
						21.23	M00402 DARES BEACH RD	4	46I	24,075
						21.54		4	45I	
						21.99		4	46I	
						22.16				16,000
						23.81		4	48I	
						24.03	M00263 PLUM POINT RD			
						24.12	STRUC #4002ྣ HUNTING CREEK			
						24.14		4	46I	18,000
						25.87		4	48I	
						26.27	M00524 OLD TOWN RD			
						26.95	M00524 OLD TOWN RD			

* A,B = UNIMPROVED; C = GRADED & DRAINED; D,E = SCIL, GRAVEL, STONE; F,G = LOW TYPE BITUMINUS; H,I = HIGH TYPE BITUMINUS;
J = CONCRETE; K = BRICK; L = BLOCK

STATE HIGHWAY ADMINISTRATION OF MARYLAND
OFFICE OF PLANNING AND PRELIMINARY ENGINEERING
BUREAU OF HIGHWAY STATISTICS

STATE HIGHWAY LOCATION REFERENCE

ROUTE NUMBER.....MD 2 CONTINUED
INVENTORY DIRECTION....NORTH
NAME: SOLOMONS ISLAND RD

PAGE..... 2
DATE.....12/31/86
COUNTY-CALVERT
SHA DISTRICT.....5

SYSTEM	FUNC	HWY	ACCESS	MILEPOINT	MILEPOINT DESCRIPTION	MARKED LANES	SURFACE WIDTH/TYPE*	AADT					
....STATE....	..FEDERAL...	CLASS	TYPE	CTL									
PRIMARY	P	FAS	1189	R	7	UNDIVIDED	NONE	29.58	M00004	SOUTHERN MD BLVD	2	15I	7,200
								29.62	M00765G	OLD SECTION MD 2	2	24I	
								29.83	M00262	LOWER MARLBORO RD			
								30.33	M00765F	OLD SECTION MD 2			
								30.46	M00765E	KENT RD			
								30.80	M00765D	WAYSIDE DRIVE			
								31.64	M00765D	WAYSIDE DRIVE			
								31.95	M00765I	MT HARMONY LA			
								32.74	M00765I	MT HARMONY LA			
								33.16	M00765H	OLD SEC MD 2			
								33.40	M00778	OLD SEC MD 2			
								33.90		STRUCTURE #4001 HALL CREEK			
								33.95			3	33I	
								34.02			4	48I	
								34.06	M00260	CHESPEAKE BEACH RD	2	24I	
								34.11					
								34.13		ANNE ARUNDEL CO/L			

ROUTE NUMBER.....MD 2A
INVENTORY DIRECTION....NORTH
NAME: SERVICE RD

SECONDARY	R	NFA		R	9	UNDIVIDED	NONE	.00		ROAD END	2	10I	
								.13	M00002	SOLOMONS ISLAND RD			
								.13	M00765	OLD MD 2 (AHEAD)			

ROUTE NUMBER.....MD 2B
INVENTORY DIRECTION....EAST
NAME: SERVICE RD

SECONDARY	R	NFA		R	9	UNDIVIDED	NONE	.00		ROAD END	2	20I	
								.02		SPUR TO MD 2			
								.29		ROAD END			

ROUTE NUMBER.....MD 2C
INVENTORY DIRECTION....NORTH
NAME: SERVICE RD

SECONDARY	R	NFA		R	9	UNDIVIDED	NONE	.00		ROAD END	2	20I	
								.01		LANCASTER DR			
								.15		ROAD END			

* A,B = UNIMPROVED; C = GRADED & DRAINED; D,E = SOIL, GRAVEL, STONE; F,G = LOW TYPE BITUMINUS; H,I = HIGH TYPE BITUMINUS;
J = CONCRETE; K = BRICK; L = BLOCK

STATE HIGHWAY ADMINISTRATION OF MARYLAND
 OFFICE OF PLANNING AND PRELIMINARY ENGINEERING
 BUREAU OF HIGHWAY STATISTICS

STATE HIGHWAY LOCATION REFERENCE

ROUTE NUMBER.....MD 4 CONTINUED
 INVENTORY DIRECTION....NORTH
 NAME: SOLOMANS ISLAND RD

PAGE..... 4
 DATE.....12/31/86
 COUNTY-CALVERT
 SHA DISTRICT.....5

SYSTEM	FUNC	HWY	ACCESS	MILEPOINT	MILEPOINT	DESCRIPTION	MARKED	SURFACE	AAOT	
STATE	FEDERAL	CLASS	TYPE	CTL			LANES	WIDTH/TYPE*		
PRIMARY	R	FAP	259	R	2	DIVIDED NONE	36.74	4	48I	17,775
							36.98			
						M00260C	MO 260 SPUR			
						M00260B	MO 260 SPUR			
						M00260	CHESAPEAKE BEACH RD			11,950
						MDD260A	MO 260 SPUR			
							STRUCTURE #4D17 LYONS CREEK			
							37.16 ANNE ARUNOEL CO/L			

ROUTE NUMBER.....MD 231
 INVENTORY DIRECTION....EAST
 NAME: HALLOWING POINT RD

SECONDARY	R	FAP	266	R	6	UNDIVIDED NONE	.00	2	24J	11,350
							.00			
							.32	2	22I	
							.42			
						MDD752	OLD MD 231			
						MDD5D8	ADELINA RD			
							2.74	4	56I	
							5.59			
							5.61	2	24I	
							5.64	2	22I	
							5.75			
							5.91			
						MDD765A	MAIN ST			

ROUTE NUMBER.....MD 260
 INVENTORY DIRECTION....EAST
 NAME: CHESAPEAKE BEACH RD

SECONDARY	R	FAP	260	R	6	UNDIVIDED NONE	.00	2	17I	7,700
							.03	2	24I	
							.03			
							.03			
							.03			
							2.64			
							2.65	2	50I	
							2.70			
							2.76	2	38I	7,600
							2.84	2	24I	
							2.96			
						M00778	OLD SEC MD 2			
							3.34			
							4.43	2	26I	6,600
							4.55	1	15I	
							4.63	3	4DI	
							4.80	4	48I	

* A,B = UNIMPROVED; C = GRADED & DRAINED; D,E = SOIL, GRAVEL, STONE; F,G = LOW TYPE BITUMINUS; H,I = HIGH TYPE BITUMINUS;
 J = CONCRETE; K = BRICK; L = BLOCK

STATE HIGHWAY ADMINISTRATION OF MARYLAND
OFFICE OF PLANNING AND PRELIMINARY ENGINEERING
BUREAU OF HIGHWAY STATISTICS

STATE HIGHWAY LOCATION REFERENCE

ROUTE NUMBER.....MD 26D CONTINUED
INVENTORY DIRECTION....EAST
NAME: CHESAPEAKE BEACH RD

PAGE..... 5
DATE.....12/31/86
COUNTY-CALVERT
SHA DISTRICT.....5

SYSTEM	FUNC	HWY	ACCESS						MARKED	SURFACE	
....STATE....	..FEDERAL...	CLASS	TYPE	CTL	MILEPOINT	MILEPOINT	DESCRIPTION		LANES	WIDTH/TYPE*	AADT
SECONDARY	U FAP	26D R	6	DIVIDED	NONE	6.31		IN CORP LMTS CHESAPEAKE BEACH	4	48I	6,600
				UNDIVIDED		6.83			4	52I	
						6.91			4	38I	
						7.27	MDD261	BAY SIDE RD			

ROUTE NUMBER.....MD 26DA
INVENTORY DIRECTION....NORTH
NAME: MD 26D SPUR

SECONDARY	R NFA	R	9	UNDIVIDED	NONE	.DD	MDD26D	CHESAPEAKE BEACH RD	2	16I	
						.1D	MDDDD4	SOUTHERN MD BLVD			

ROUTE NUMBER.....MD 26DB
INVENTORY DIRECTION....NORTH
NAME: MD 26D SPUR

SECONDARY	R NFA	R	9	UNDIVIDED	NONE	.DD	MDD26D	CHESAPEAKE BEACH RD	2	17I	
						.DD	MDD26DC	MD 26D SPUR			
						.D2	MDDDD4	SOUTHERN MD BLVD			

ROUTE NUMBER.....MD 26DC
INVENTORY DIRECTION....EAST
NAME: MD 26D SPUR

SECONDARY	R NFA	R	9	UNDIVIDED	NONE	.DD	MDDDD4	SOUTHERN MD BLVD	2	24I	
						.D3	MDD26D	CHESAPEAKE BEACH RD			
						.D3	MDD26DB	MD 26D SPUR			

ROUTE NUMBER.....MD 26DD
INVENTORY DIRECTION....EAST
NAME: MT HARMONY PARIS RD

SECONDARY	R NFA	R	8	UNDIVIDED	NONE	.DD	COD133	MT HARMONY RD (BACK)	2	21I	499
						.D6			2	22I	
						.D7	MDD26D	CHESAPEAKE BEACH RD STRUC #4D22			
						.15			2	24I	
						.21	MDD26D	CHESAPEAKE BEACH RD			

* A,B = UNIMPROVED; C = GRADED & DRAINED; D,E = SCIL, GRAVEL, STONE; F,G = LOW TYPE BITUMINUS; H,I = HIGH TYPE BITUMINUS;
J = CONCRETE; K = BRICK; L = BLOCK

STATE HIGHWAY ADMINISTRATION OF MARYLAND
OFFICE OF PLANNING AND PRELIMINARY ENGINEERING
BUREAU OF HIGHWAY STATISTICS

STATE HIGHWAY LOCATION REFERENCE

ROUTE NUMBER.....MD 261
INVENTORY DIRECTION....NORTH
NAME: WILLOWS RD

PAGE..... 6
DATE.....12/31/86
COUNTY-CALVERT
SHA DISTRICT.....5

SYSTEM		FUNC	HWY	ACCESS	MILEPOINT	MILEPOINT DESCRIPTION	MARKED LANES	SURFACE WIDTH/TYPE*	AAOT		
....STATE....	..FEDERAL...	CLASS	TYPE	CTL							
SECONDARY	R FAS	1211	R 7	UNOIVED	NONE	.00	MDD263	PLUM POINT RD	2	20I	2,650
						1.15			2	24I	
						1.25	MDD764	BREEZY POINT RD			
						1.39			2	20I	6,000
	U					4.21		IN CORP LMTS CHESAPEAKE BEACH			
						5.82		STRUCTURE #4D11 FISHING CREEK			
						6.01			3	30I	
	NFA			8		6.12	MDD26D	CHESAPEAKE BEACH RD	2	24I	8,000
						6.67		OUT CORP LMTS CHESAPEAKE BEACH	2	36I	
						6.67		IN CORP LMTS NORTH BEACH			
						6.73			2	24I	
						6.97			2	20I	
						7.21			2	22I	
						7.26			2	20I	
						7.51		ANNE ARUNDEL CO/L			

ROUTE NUMBER.....MD 262
INVENTORY DIRECTION....EAST
NAME: LOWER MARLBORO RD

SECONDARY	R NFA		R 9	UNOIVED	NONE	.00		ROAD END	2	19G	2,100
			8			.07			2	18G	
						2.25		STRUCTURE #4D14 CHEW CREEK			
						4.27			2	24I	
			9			4.36	MDD004	SOUTHERN MD BLVD	2	20I	
						4.50			2	22I	
						4.52	MDD765G	OLD SEC MD 2			
						4.54			2	28I	
						4.57	MDD002	SOLOMONS ISLAND RD			

ROUTE NUMBER.....MD 263
INVENTORY DIRECTION....EAST
NAME: PLUM POINT RD

SECONDARY	R FAS	1211	R 7	UNOIVED	NONE	.00	MDD002	SOLOMONS ISLAND RD	2	30I	3,200
						.05		STRUCTURE #4D15 HUNTING CREEK	2	22I	
						1.67	MDD761	OLD SEC MD 263			
						1.84	MDD761	OLD SEC MD 263			
						1.91					2,525
						2.40					2,400
	NFA			8		4.13	MDD261	WILLOWS RD	2	19I	525
						5.69		STRUCTURE #4D16 PLUM POINT CREEK			

* A,B = UNIMPROVED; C = GRADED & DRAINED; D,E = SOIL, GRAVEL, STONE; F,G = LOW TYPE BITUMINUS; H,I = HIGH TYPE BITUMINUS;
J = CONCRETE; K = BRICK; L = BLOCK

STATE HIGHWAY ADMINISTRATION OF MARYLAND
OFFICE OF PLANNING AND PRELIMINARY ENGINEERING
BUREAU OF HIGHWAY STATISTICS

STATE HIGHWAY LOCATION REFERENCE

ROUTE NUMBER.....MD 263 CONTINUED
INVENTORY DIRECTION....EAST
NAME: PLUM POINT RD

PAGE..... 7
DATE.....12/31/86
COUNTY-CALVERT
SHA DISTRICT.....5

SYSTEM	FUNC	HWY	ACCESS	MILEPOINT	MILEPOINT DESCRIPTION	MARKED LANS	SURFACE WIDTH/TYP*	AADT
....STATE....	..FEDERAL...	CLASS	CTL					
SECONDARY	R	NFA	R	8	UNDIVIDED NONE	6.24	ROAD END	2 19I 525

ROUTE NUMBER.....MD 264
INVENTORY DIRECTION....NORTH
NAME: BROOMES ISLAND RD

SECONDARY	R	NFA	R	9	UNDIVIDED NONE	.00	COD26D OYSTER HOUSE RD	2 22I 1,200
				8		.57		
		FAS 1214		7		2.70		2,500
						4.46	MDD265 MACKALL RD	3,500
						6.54	MDD264A NO NAME	
						6.69	MDDDD2 SOLOMONS ISLAND RD	
						6.69	MDD765 OLD MO 2 (AHEAD)	

ROUTE NUMBER.....MD 264A
INVENTORY DIRECTION....NORTH
NAME: NO NAME

SECONDARY	R	NFA	R	9	UNDIVIDED NONE	.00	MDD264 BROOMES ISLAND RD	2 22I 99
						.19	CUL DE SAC	

ROUTE NUMBER.....MD 265
INVENTORY DIRECTION....NORTH
NAME: MACKALL RD

SECONDARY	R	NFA	R	8	UNDIVIDED NONE	.00	COD2D9 MACKALL RD (BACK)	2 2DI 1,500
						1.76	MDD264 BROOMES ISLAND RD	

ROUTE NUMBER.....MD 402
INVENTORY DIRECTION....EAST
NAME: DARES BEACH RD

SECONDARY	R	FAS 1212	R	7	DIVIDED NONE	.00	MDDDD2 SOLOMONS ISLAND RD	3 52I 5,325
					UNDIVIDED	.02		2 46I
						.08		2 24I
		NFA		8		2.9D		2,000
				9		3.9D	MDD768 DARES BEACH RD	
						4.37	COD197 CHESAPEAKE AVE	

* A,B = UNIMPROVED; C = GRADED & DRAINED; D,E = SOIL, GRAVEL, STONE; F,G = LOW TYPE BITUMINUS; H,I = HIGH TYPE BITUMINUS;
J = CONCRETE; K = BRICK; L = BLOCK

STATE HIGHWAY ADMINISTRATION OF MARYLAND
OFFICE OF PLANNING AND PRELIMINARY ENGINEERING
BUREAU OF HIGHWAY STATISTICS

STATE HIGHWAY LOCATION REFERENCE

ROUTE NUMBER.....MD 497
INVENTORY DIRECTION....EAST
NAME: COVE POINT RD

PAGE..... 8
DATE.....12/31/86
COUNTY-CALVERT
SHA DISTRICT.....5

SYSTEM	FUNC	HWY	ACCESS						MARKED	SURFACE		
....STATE....	..FEDERAL...	CLASS	TYPE	CTL	MILEPOINT	MILEPOINT	DESCRIPTION	LANES	WIDTH/TYPE*	AADT	
SECONDARY	R	NFA	R	8	UNOIVED	NONE	.00	M00002	SOLOMONS ISLAND RD	2	20I	1,800
							2.44	CO0118	LIGHTHOUSE BLVD (AHEAD)			

ROUTE NUMBER.....MD 506
INVENTORY DIRECTION....EAST
NAME: BOWENS SIXES RD

SECONDARY	R	FAS	1213	R	7	UNOIVED	NONE	.00	M00508	ADELINA RD	2	20G	575
							1.78		STRUCTURE #4023 BATTLE CREEK				
							2.04			2	22I		
							3.81	M00002	SOLOMONS ISLAND RD				

ROUTE NUMBER.....MD 506UL
INVENTORY DIRECTION....EAST
NAME: PROPOSED

SECONDARY	R	FAS	1213	R	7	UNOIVED	NONE	.00	M00231	HALLOWING POINT RD	2	24I	9,999
							1.60	M00506	BOWENS SIXES RD				
							1.60	M00508	ADELINA RD				

ROUTE NUMBER.....MD 508
INVENTORY DIRECTION....NORTH
NAME: ADELINA RD

SECONDARY	R	NFA		R	8	UNOIVED	NONE	.00	M00506	BOWENS SIXES RD	2	24I	2,000
							1.20	M00231	HOLLOWING POINT RD				

ROUTE NUMBER.....MD 509
INVENTORY DIRECTION....EAST
NAME: KENWOOD BEACH RD

SECONDARY	R	NFA		R	9	UNOIVED	NONE	.00	M00002	SOLOMONS ISLAND RD	2	24I	500
							.13	M00765	OLD MD 2 (AHEAD)				
							.19	M00765	OLD MD 2 (BACK)	2	20I		
							.98		STRUCTURE #4020 GOVERNOR RUN				
							1.05			2	28I		
							1.14		ROAD END				

* A,B = UNIMPROVED; C = GRADED & DRAINED; D,E = SOIL, GRAVEL, STONE; F,G = LOW TYPE BITUMINUS; H,I = HIGH TYPE BITUMINUS;
J = CONCRETE; K = BRICK; L = BLOCK

STATE HIGHWAY ADMINISTRATION OF MARYLAND
OFFICE OF PLANNING AND PRELIMINARY ENGINEERING
BUREAU OF HIGHWAY STATISTICS

STATE HIGHWAY LOCATION REFERENCE

ROUTE NUMBER.....MD 521
INVENTORY DIRECTION....NORTH
NAME: HUNTING CREEK RD

PAGE..... 9
DATE.....12/31/86
COUNTY-CALVERT
SHA DISTRICT.....5

STATE	SYSTEM	FEDERAL	FUNC CLASS	HWY TYPE	ACCESS CTL	MILEPOINT	MILEPOINT DESCRIPTION	MARKED LANES	SURFACE WIDTH/TYPE*	AADT
SECONDARY	R	NFA	R 8	UNDIVIDED	NONE	.DD	COD042 LOWERY RD	2	18I	500
			9			2.25				
			8			3.82		2	20I	
						3.96				3,400
						4.44	MDD524 OLD TOWN RD			

ROUTE NUMBER.....MD 524
INVENTORY DIRECTION....NORTH
NAME: OLD TOWN RD

SECONDARY	R	NFA	R 8	UNDIVIDED	NONE	.DD	MDDDD2 SOLOMONS ISLAND RD	2	22I	499
			9			.22	MDD521 HUNTING CREEK RD			
						.76	MDDDD2 SOLOMONS ISLAND RD			

ROUTE NUMBER.....MD 749
INVENTORY DIRECTION....EAST
NAME: WILLIAMS ST

SECONDARY	R	NFA	R 9	UNDIVIDED	NONE	.DD	MDDDD2 SOLOMONS ISLAND RD	2	20I	499
						.13		2	18I	
						.22		2	20I	
						.34	MDDDD2 SOLOMONS ISLAND RD			

ROUTE NUMBER.....MD 752
INVENTORY DIRECTION....NORTH
NAME: OLD MD 231

SECONDARY	R	NFA	R 9	UNDIVIDED	NONE	.DD	ROAD END	2	14G	99
						.12	MDD231 HOLLOWING POINT RD			

ROUTE NUMBER.....MD 76D
INVENTORY DIRECTION....NORTH
NAME: ROUSBY HALL RD

SECONDARY	R	NFA	R 9	UNDIVIDED	NONE	.DD	OPD217 NO NAME	2	24I	5,400
		FAS 1215	7			.17				
						3.16		2	26I	
						3.25		2	24I	
						4.45	MDDDD2 SOLOMONS ISLAND RD			

* A,B = UNIMPROVED; C = GRADED & DRAINED; D,E = SOIL, GRAVEL, STONE; F,G = LOW TYPE BITUMINUS; H,I = HIGH TYPE BITUMINUS;
J = CONCRETE; K = BRICK; L = BLOCK

STATE HIGHWAY ADMINISTRATION OF MARYLAND
OFFICE OF PLANNING AND PRELIMINARY ENGINEERING
BUREAU OF HIGHWAY STATISTICS

STATE HIGHWAY LOCATION REFERENCE

ROUTE NUMBER.....MD 761
INVENTORY DIRECTION....EAST
NAME: OLD SECTION MD 263

PAGE..... 10
DATE.....12/31/86
COUNTY-CALVERT
SHA DISTRICT.....5

SYSTEM		FUNC	HWY	ACCESS		MILEPOINT	MILEPOINT	DESCRIPTION	MARKED LANES	SURFACE WIDTH/TYPE*	AADT	
STATE	FEDERAL	CLASS	TYPE	CTL								
SECONDARY	R	NFA	R	9	UNDIVIDED	NONE	.00	M00263	PLUM POINT RD	2	156	99
							.23	M00263	PLUM POINT RD			

ROUTE NUMBER.....MD 764
INVENTORY DIRECTION....EAST
NAME: BREEZY POINT RD

SECONDARY	R	NFA	R	9	UNDIVIDED	NONE	.00	M00261	WILLOWS RD	2	24I	199
							.09	M00764A	OLD WILLOWS RD			

ROUTE NUMBER.....MD 764A
INVENTORY DIRECTION....NORTH
NAME: OLD WILLOWS RD

SECONDARY	R	NFA	R	9	UNDIVIDED	NONE	.00	M00764	BREEZY POINT RD	2	20I	199
							.06		ROAD END			

ROUTE NUMBER.....MD 765
INVENTORY DIRECTION....NORTH
NAME: OLD MD 2

SECONDARY	R	NFA	R	9	UNDIVIDED	NONE	.00	M00002	SOLOMONS ISLAND RD	2	24I	99
							.00	M00002A	SERVICE RD (BACK)	2	22I	
							2.07			2	24I	
							3.05			2	24I	
							4.12	M00509	KENWOOD BEACH RD			
							4.18	M00509	KENWOOD BEACH RD			
							5.06	M00002	SOLOMONS ISLAND RD			
							5.06	M00264	BROOMES ISLAND RD (AHEAD)			

ROUTE NUMBER.....MD 765A
INVENTORY DIRECTION....NORTH
NAME: MAIN ST

SECONDARY	R	NFA	R	8	UNDIVIDED	NONE	.00	M00002	SOLOMONS ISLAND RD	2	24I	1,125
							.16			2	22I	
							.48			2	24I	
							.54			2	20I	
							.87			2	22I	
							1.55			2	34I	
							1.63			2	33I	
							1.66			2	24I	

* A,B = UNIMPROVED; C = GRADED & DRAINED; D,E = SOIL, GRAVEL, STONE; F,G = LOW TYPE BITUMINUS; H,I = HIGH TYPE BITUMINUS;
J = CONCRETE; K = BRICK; L = BLOCK

STATE HIGHWAY ADMINISTRATION OF MARYLAND
OFFICE OF PLANNING AND PRELIMINARY ENGINEERING
BUREAU OF HIGHWAY STATISTICS

STATE HIGHWAY LOCATION REFERENCE

ROUTE NUMBER.....MD 765A CONTINUED
INVENTORY DIRECTION....NORTH
NAME: MAIN ST

PAGE..... 11
DATE.....12/31/86
COUNTY-CALVERT
SHA DISTRICT.....5

SYSTEM	FUNC	HWY	ACCESS	MILEPOINT	MILEPOINT	DESCRIPTION	MARKED	SURFACE	AAOT			
....STATE....	..FEDERAL...	CLASS	TYPE	CTL	LANES	WIDTH/TYPE*				
SECONDARY	R	NFA	R	8	UNOIVED	NONE	1.78	M00231	CHURCH ST	2	24I	1,125
							1.83			2	23I	
							2.05			2	22I	
					DIVIOED		2.13			4	38I	
							2.14	M00002	SOLOMONS ISLAND RD			

ROUTE NUMBER.....MD 765C
INVENTORY DIRECTION....NORTH
NAME: HURRY LANE

SECONDARY	R	NFA	R	9	UNOIVED	NONE	.00	C00068	PARKER CREEK RD	2	16G	99
							.05		ROAD END			

ROUTE NUMBER.....MD 765D
INVENTORY DIRECTION....NORTH
NAME: WAYSIDE DRIVE

SECONDARY	R	NFA	R	9	UNOIVED	NONE	.00	M00002	SOLOMONS ISLAND RD	2	18H	99
							.90	M00002	SOLOMONS ISLAND RD			

ROUTE NUMBER.....MD 765E
INVENTORY DIRECTION....NORTH
NAME: KENT RD

SECONDARY	R	NFA	R	9	UNOIVED	NONE	.00	M00002	SOLOMONS ISLAND RD	2	18H	99
							.15		ROAD END			

ROUTE NUMBER.....MD 765F
INVENTORY DIRECTION....NORTH
NAME: OLD SECTION MD 2

SECONDARY	R	NFA	R	9	UNOIVED	NONE	.00	C00023	DARLYMPLE RD	2	18G	99
							.10	M00002	SOLOMONS ISLAND RD			

ROUTE NUMBER.....MD 765G
INVENTORY DIRECTION....NORTH
NAME: OLD SECTION MD 2

SECONDARY	R	NFA	R	9	UNOIVED	NONE	.00	M00002	SOLOMONS ISLAND RD	2	20H	99
							.02			2	18H	
							.16			2	24I	
							.18	M00262	LOWER MARLBORO RD			

* A,B = UNIMPROVED; C = GRADED & DRAINED; D,E = SOIL, GRAVEL, STONE; F,G = LOW TYPE BITUMINUS; H,I = HIGH TYPE BITUMINUS;
J = CONCRETE; K = BRICK; L = BLOCK

STATE HIGHWAY ADMINISTRATION OF MARYLAND
OFFICE OF PLANNING AND PRELIMINARY ENGINEERING
BUREAU OF HIGHWAY STATISTICS

STATE HIGHWAY LOCATION REFERENCE

ROUTE NUMBER.....MO 765H
INVENTORY DIRECTION....NORTH
NAME: OLD SECTION MD 2

PAGE..... 12
DATE.....12/31/86
COUNTY-CALVERT
SHA OISTRICT.....5

SYSTEM	FUNC	HWY	ACCESS	MILEPOINT	MILEPOINT	DESCRIPTION	MARKED	SURFACE	AAOT
STATE	FEDERAL	CLASS	CTL				LANES	WIDTH/TYPE*	
SECONDARY	R	NFA	R 9	UNOIVEO	NONE	.00 M00002 SOLOMONS ISLAND RD	2	18H	99
						.28 M00778 OLD SEC MD 2			

ROUTE NUMBER.....MO 765I
INVENTORY DIRECTION....NORTH
NAME: MT HARMONY LA

SECONDARY	R	NFA	R 9	UNOIVEO	NONE	.00 M00002 SOLOMONS ISLAND RD	2	20H	299
						.87 M00002 SOLOMONS ISLAND RD			

ROUTE NUMBER.....MO 768
INVENTORY DIPECTION....EAST
NAME: DARES BEACH RD

SECONDARY	R	NFA	R 9	UNDIVED	NONE	.00 M00402 DARES BEACH RD	2	34I	299
						.02	2	24H	
						.08	2	16H	
						.59	2	20I	
						.68 C00197 CHESAPEAKE AVE			

ROUTE NUMBER.....MO 778
INVENTORY OIRECTION....NORTH
NAME: OLD SEC MD 2

SECONDARY	R	NFA	R 9	UNDIVED	NONE	.00 M00002 SOLOMONS ISLAND RD	2	24I	499
						.03 M00765H OLD SEC MD 2	2	18H	
						.38	2	20H	
						.47 HALL CREEK			
						.58	2	34I	
						.61 M00260 CHESAPEAKE BEACH RD			
						.63	2	18H	
						.96 ANNE ARUNDEL CO/L			

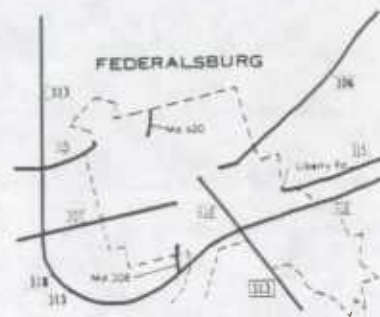
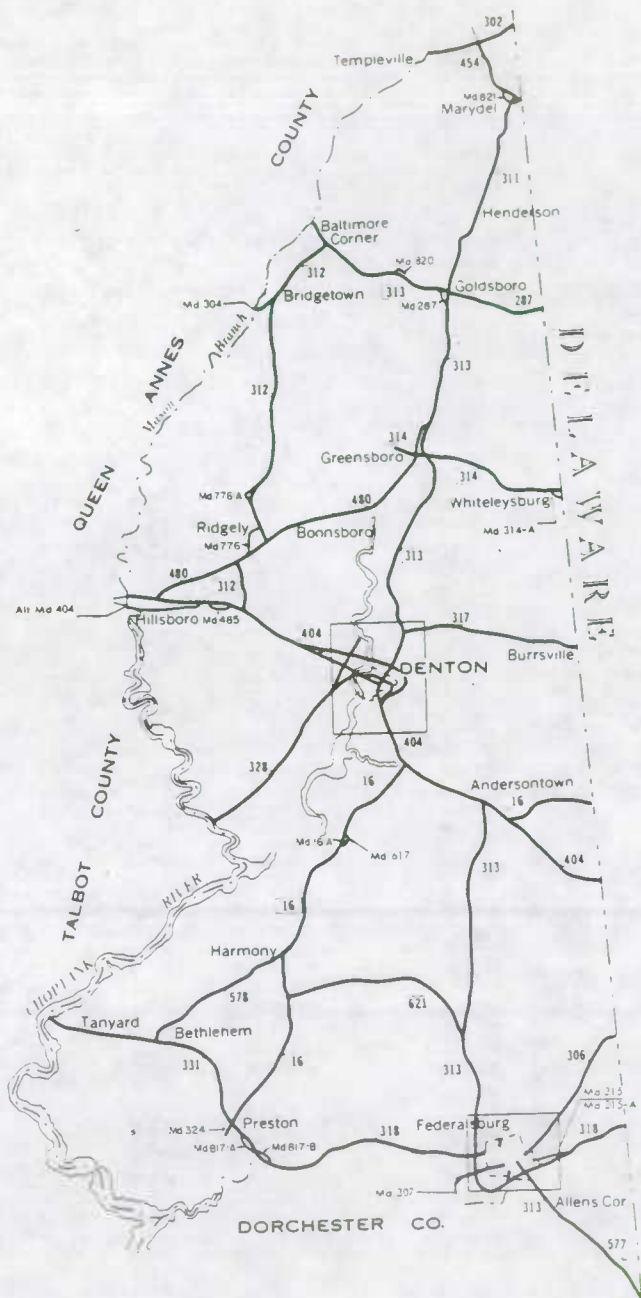
* A,B = UNIMPROVED; C = GRADED & DRAINED; D,E = SOIL, GRAVEL, STONE; F,G = LOW TYPE BITUMINUS; H,I = HIGH TYPE BITUMINUS;
J = CONCRETE; K = BRICK; L = BLOCK

1987

HIGHWAY LOCATION REFERENCE

**CAROLINE
COUNTY**

CO



CAROLINE COUNTY

STATE HIGHWAY ADMINISTRATION OF MARYLAND
OFFICE OF PLANNING AND PRELIMINARY ENGINEERING
BUREAU OF HIGHWAY STATISTICS

STATE HIGHWAY LOCATION REFERENCE

ROUTE NUMBER.....MO 16
INVENTORY DIRECTION....NORTH
NAME: PRESTON HARMONY RD

PAGE..... 1
DATE.....12/31/86
COUNTY-CAROLINE
SHA DISTRICT.....2

SYSTEM	FUNC	HWY	ACCESS	MARKED	SURFACE	AAOT							
....STATE....	..FEDERAL...	CLASS	TYPE	CTL	MILEPOINT	MILEPOINT DESCRIPTION	LANES	WIDTH/TYPE*	AAOT				
					.00	DOORCHESTER CO/L							
					.00	SEE MO 331							
SECONDARY	U	FAS	1313	R	7	UNDIVIDED	NONE	1.10	M00331	MAIN ST (BACK)	2	22I	1,700
								1.28		OUT CORP LMTS PRESTON			
								4.13					2,000
								5.07	M00621	GROVE AGNER RD			
								6.29	M00578	HARMONY BETHLEHEM RD			2,550
								9.40					2,525
								10.26	M00016A	MO 16 SPUR			
								10.55	M00617	OLD MO 16			
								10.56		STRUC #5001 LAKE WILLISTON			
								12.93	M00404	DENTON BRIDGEVILLE (AHEAD)			
			1314					16.16	M00404	DENTON BRIDGEVILLE (BACK)			1,500
								18.66		DELAWARE ST/L			

ROUTE NUMBER.....MO 16A
INVENTORY DIRECTION....EAST
NAME: MO 16 SPUR

SECONDARY	R	NFA		R	9	UNDIVIDED	NONE	.00	M00016	HARMONY DENTON RD	2	20I	1,499
								.04	M00617	OLD MO 16			

ROUTE NUMBER.....MO 287
INVENTORY DIRECTION....EAST
NAME: SANDY ISLAND RD

SECONDARY	R	FAS	1283	R	7	UNDIVIDED	NONE	.00	M00313	GOLOSBORO RD	2	20I	900
								.29	M00311	GOLDSBORO MARYDEL RD	2	22I	1,500
								.31		R/R #MODE 516 227 W			
								.87		STRUCTURE #5001			
								1.85		STRUCTURE #5002 CHOPTANK RIVER			
								2.92		DELAWARE ST/L			

ROUTE NUMBER.....MO 302
INVENTORY DIRECTION....EAST
NAME: BARCLAY RD

SECONDARY	R	FAS	1298	R	7	UNDIVIDED	NONE	.00		QUEEN ANNES CO/L	2	22I	1,900
	U							1.13		IN CORP LMTS TEMPLEVILLE	2	26I	
								1.39	M00454	MARYOEL RD	2	22I	900
	R							1.57		OUT CORP LMTS TEMPLEVILLE			
								1.86		STRUC #5021 BEAVER DAM DITCH			

* A,B = UNIMPROVED; C = GRADED & DRAINED; D,E = SOIL, GRAVEL, STONE; F,G = LOW TYPE BITUMINUS; H,I = HIGH TYPE BITUMINUS;
J = CONCRETE; K = BRICK; L = BLOCK

STATE HIGHWAY ADMINISTRATION OF MARYLAND
OFFICE OF PLANNING AND PRELIMINARY ENGINEERING
BUREAU OF HIGHWAY STATISTICS

STATE HIGHWAY LOCATION REFERENCE

ROUTE NUMBER.....MD 302 CONTINUED
INVENTORY DIRECTION....EAST
NAME: BARCLAY RD

PAGE..... 2
DATE.....12/31/86
COUNTY-CAROLINE
SHA DISTRICT.....2

SYSTEM	FUNC	HWY	ACCESS	MILEPOINT	MILEPOINT	DESCRIPTION	MARKED LANS	SURFACE WIDTH/TYPE*	AADT		
.....STATE.....	..FEDERAL...	CLASS	TYPE	CTL		
SECONDARY	R	FAS	1298	R	7	UNDIVIDED NONE	2.52	DELAWARE ST/L	2	22I	900

ROUTE NUMBER.....MD 3D4
INVENTORY DIRECTION....EAST
NAME: RUTHSBURG BRIDGETOWN RD

SECONDARY	R	FAS	13DD	R	7	UNDIVIDED NONE	.DD	QUEEN ANNES CO/L	2	2DI	1,499
							.00	STRUCTURE #5D18 MASON BRANCH			
							.48	RIDGELY BRIDGETOWN RD			

ROUTE NUMBER.....MD 3D6
INVENTORY DIRECTION....EAST
NAME: HOUSTON BRANCH RD

SECONDARY	U	NFA		R	8	UNDIVIDED NONE	.DD	MDD315 LIBERTY RD	2	22H	1,300
							.21		2	2DH	
	R						.30	OUT CORP LMTS FEDERALSBURG			
							.64				600
							4.49	DELAWARE ST/L			

ROUTE NUMBER.....MD 3D7
INVENTORY DIRECTION....NORTH
NAME: WILLIAMSBURG RD

SECONDARY	R	FAP	3D5	R	6	UNDIVIDED NONE	.DD	MDD313 DORCHESTER CO/L	2	24I	5,300
		FAS	1316		7		.53	FEDERALSBURG RD	2	27I	2,000
	U						.94	IN CORP LMTS FEDERALSBURG			
							1.03		2	22I	
							1.12		2	23I	
							1.45	MUD182 SOUTH MAIN ST			

ROUTE NUMBER.....MD 3D8
INVENTORY DIRECTION....NORTH
NAME: ROSSER RD

SECONDARY	R	FAS	1317	R	7	UNDIVIDED NONE	.00	MDD313 FEDERALBURG BYPASS	2	24I	2,099
	U						.12	IN CORP LMTS FEDERALSBURG			
							.37	R/R #MDOE 532 D44 U			
							.37	MUD182 S MAIN ST (AHEAD)			

* A,B = UNIMPROVED; C = GRADED & DRAINED; D,E = SOIL, GRAVEL, STONE; F,G = LOW TYPE BITUMINUS; H,I = HIGH TYPE BITUMINUS;
J = CONCRETE; K = BRICK; L = BLOCK

STATE HIGHWAY ADMINISTRATION OF MARYLAND
OFFICE OF PLANNING AND PRELIMINARY ENGINEERING
BUREAU OF HIGHWAY STATISTICS

STATE HIGHWAY LOCATION REFERENCE

ROUTE NUMBER.....MD 311
INVENTORY DIRECTION....NORTH
NAME: GOLDSBORO MARYOEL RD

PAGE..... 3
DATE.....12/31/86
COUNTY-CARDLINE
SHA DISTRICT.....2

STATE	SYSTEM	FEDERAL	CLASS	FUNC	HWY TYPE	ACCESS CTL	MILEPINT	MILEPINT DESCRIPTION	MARKED LANES	SURFACE WIDTH/TYPE*	AADT
SECONDARY	U	FAP	299	R	6	UNOIVED	NDNE	.00 M00313	2	30I	2,400
	R						.28 MOD287	2	24I		
	U						1.78	OUT CORP LMTS GOLDSBORO			
							2.94	STRUC #5004 BROADWAY BRANCH			
							2.98	IN CDRP LMTS HENDERSDN			
	R						3.22		2	30I	
							3.45	OUT CDRP LMTS HENDERSDN	2	24I	3,300
	U						5.90		2	27I	
							6.00	IN CORP LMTS MARYOEL			
							6.08		2	29I	
							6.17	M00821 OLD MD 454	2	23I	
							6.21	M00454 MARYOEL RD			

ROUTE NUMBER.....MD 312
INVENTORY DIRECTION....NORTH
NAME: RIDGELY BRIDGETOWN RD

SECONDARY	R	FAS	1307	R	7	UNOIVED	NONE	.00 MDD404	2	24I	775
							.08		2	22I	
							1.38		2	30I	
							1.43	MDD480 HILLSBORD RIDGELY RD (AHEAD)			
							1.43	MDD312A MD 312 SPUR			
	U					DIVIDED	2.31	MDD480 HILLSBORD RIDGELY RD (BACK)	2	24J	1,800
						UNOIVED	2.33	IN CDRP LMTS RIDGELY			
							2.73	MDD776 RAILROAD ST	2	40I	
							2.75	R/R #MDDOE 516 245 U'			
	R						3.14		2	22I	
							3.26	OUT CORP LMTS RIDGELY			
							3.62	MDD776A OLD MD 312			
							3.69	MDD776A OLD MD 312			
							5.95				
							9.19	MDD304 RUTHSBURG BRIDGETOWN RD			1,200
							11.54	MDD313 SUDLERSVILLE GOLDBORD RD			1,100

ROUTE NUMBER.....MD 312A
INVENTORY DIRECTION....EAST
NAME: MD 312 SPUR

SECONDARY	R	NFA		R	9	UNOIVED	NONE	.00 MDD312	2	20I	999
							.03 MDD480	HILLSBORO RIDGELY RD			

* A,B = UNIMPROVED; C = GRADED & DRAINED; O,E = SOIL, GRAVEL, STONE; F,G = LOW TYPE BITUMINUS; H,I = HIGH TYPE BITUMINUS;
J = CONCRETE; K = BRICK; L = BLOCK

STATE HIGHWAY ADMINISTRATION OF MARYLAND
OFFICE OF PLANNING AND PRELIMINARY ENGINEERING
BUREAU OF HIGHWAY STATISTICS

STATE HIGHWAY LOCATION REFERENCE

ROUTE NUMBER.....MD 313
INVENTORY DIRECTION....NORTH
NAME: FEOBURG RELIANCE RD

PAGE..... 4
DATE.....12/31/86
COUNTY-CAROLINE
SHA DISTRICT.....2

SYSTEM	FUNC	HWY	ACCESS	MILEPOINT	MILEPOINT	DESCRIPTION	MARKED	SURFACE	AADT				
.....STATE.....	..FEDERAL...	CLASS	TYPE	CTL	LANES	WIDTH/TYPE*					
SECONDARY	R	FAP	307	R	6	UNDIVIDED	NONE	.00	MDD577	FEOBURG RELIANCE RD (BACK)	2	22I	3,900
								.13					5,300
	U		304			PART		1.16		IN CORP LMTS FEDERALSBURG			
								1.21	MDD318	PRESTON FEOBURG RD	2	24I	
								1.21	MDD634	RELIANCE AVE			
								1.50		STRUCTURE #5022 MARSHYHOPE CREEK			
	R							1.66		OUT CORP LMTS FEDERALSBURG			5,200
								1.74	MOD3D8	MAIN ST			
								2.70		R/R #MODE 532 048 W			
			305					2.98	MDD307	WILLIAMSBURG RD			
								3.44	MDD318	PRESTON FEOBURG RD			3,700
								3.44	MDD315	FEDERALSBURG RD			
						NONE		4.46		STRUCTURE #5009 FAULKNER BRANCH			3,500
								5.37					2,000
								7.04	MOD621	GROVE AGNER RD			2,050
								10.98					
								13.37			2	27I	
	U	FAS	1311		7			13.49	MDD4D4	FIFTH AVE (AHEAD)			
								18.66	MDD619A	6TH ST (BACK)			6,325
								18.66	MDD404BU	GAY ST (WB/L)			
								18.81		R/R #MODE 529 956 B			
								19.01			2	21I	6,850
	R							19.32		OUT CORP LMTS DENTON			
								19.38			2	24I	
		FAP	299		6			19.42	MDD404	DENTON BYPASS			
								19.55			2	22I	
								20.20	MDD317	DENTON HARRINGTON RD			4,525
								20.50			2	28I	
								20.72		STRUCTURE #5007 CHAPEL BRANCH			
								20.94			2	24I	
								22.43			2	22I	
								22.97			2	24I	
								23.06		STRUCTURE #5006 SPRING BRANCH			
								23.30			2	22I	
	U							25.14		IN CORP LMTS GREENSBORO			
								25.18			2	24I	
								25.43	MDD314	SUNSET AVE			
								25.46			2	24J	
								25.49	MDD314	GREENSBORO WHITELY RD			
	R							25.51		OUT CORP LMTS GREENSBORO			
								25.76		STRUCTURE #5DD5 CHOPTANK RIVER			
								26.32	MDD48D	RIDGELY GREENSBORO RD			3,900

* A,B = UNIMPROVED; C = GRADED & DRAINED; D,E = SOIL, GRAVEL, STONE; F,G = LOW TYPE BITUMINUS; H,I = HIGH TYPE BITUMINUS;
J = CONCRETE; K = BRICK; L = BLOCK

STATE HIGHWAY ADMINISTRATION OF MARYLAND
OFFICE OF PLANNING AND PRELIMINARY ENGINEERING
BUREAU OF HIGHWAY STATISTICS

STATE HIGHWAY LOCATION REFERENCE

ROUTE NUMBER.....MD 313 CONTINUED
INVENTORY DIRECTION....NORTH
NAME: FEDBURG RELIANCE RD

PAGE..... 5
DATE.....12/31/86
COUNTY-CAROLINE
SHA DISTRICT.....2

SYSTEM	FUNC	HWY	ACCESS	MARKED	SURFACE	AAOT						
....STATE....	..FEDERAL...	CLASS	TYPE	CTL	LANES	WIDTH/TYPE*						
SECONDARY	R	FAP	299	R	6	UNDIVED	NONE	26.58				
								27.63				
	U							29.61				
		NFA			9			29.83				
	R	FAS	1283		7			29.85	M00311	IN CORP LMTS GOLDSBORO		
								30.31	M00287	R/R #M00T 516 230 E		
								30.31		GOLDSBORO MARYDEL RD		
								31.17		SANDY ISLAND RD		2,600
								31.65	M00820	OUT CORP LMTS GOLDSBORO		
								33.83	M00312	OLD MD 331		2,500
								34.63		RIOGELY BRIDGETOWN RD		
								34.63		STRUCTURE #5003 LONG MARSH OITCH		
								34.63		QUEEN ANNES CO/L		

ROUTE NUMBER.....MD 314
INVENTORY DIRECTION....EAST
NAME: SUNSET AVE

SECONDARY	U	FAS	1308	R	7	UNDIVED	NONE	.00	C00057	SUNSET AVE (BACK)	2	20I	1,900
								.00		R/R #MODE 516 235 N			
								.20			2	26I	
								.37			2	29I	
								.59			2	24I	
								.66	M00480	MAIN ST	2	30I	
								.76			2	29I	1,800
								.98		STRUCTURE #5011 CHOPTANK RIVER			
								1.01	M00313	DENTON GREENSBORO RD (AHEAD)			
								1.07	M00313	DENTON GREENSBORO RD (BACK)	2	22I	
	R							1.28		OUT CORP LMTS GREENSBORO			
								3.10			2	20I	1,600
								4.00			2	22I	
								4.82			2	20I	
								4.93	M00314A	MD 314 SPUR			
								5.03		DELAWARE ST/L			

ROUTE NUMBER.....MD 314A
INVENTORY DIRECTION....NORTH
NAME: MD 314 SPUR

SECONDARY	R	NFA		R	9	UNDIVED	NONE	.00	M00314	GREENSBORO WHITELY RD	2	15J	4,100
								.08		DELAWARE ST/L			

* A,B = UNIMPROVED; C = GRADED & DRAINED; D,E = SCIL, GRAVEL, STONE; F,G = LOW TYPE BITUMINUS; H,I = HIGH TYPE BITUMINUS;
J = CONCRETE; K = BRICK; L = BLOCK

STATE HIGHWAY ADMINISTRATION OF MARYLAND
OFFICE OF PLANNING AND PRELIMINARY ENGINEERING
BUREAU OF HIGHWAY STATISTICS

STATE HIGHWAY LOCATION REFERENCE

ROUTE NUMBER.....MD 315
INVENTORY DIRECTION....EAST
NAME: BLOOMINGDALE AVE

PAGE..... 6
DATE.....12/31/86
COUNTY-CAROLINE
SHA DISTRICT.....2

SYSTEM	FUNC	HWY	ACCESS	MARKED	SURFACE	AADT						
....STATE....	..FEDERAL...	CLASS	TYPE	CTL	MILEPOINT MILEPOINT DESCRIPTION	LANES	WIDTH/TYPE*	AADT			
SECONDARY	R	FAS	1317	R	7	UNDIVIDED NONE	.00	MDD318	PRESTON FEBURG RD (BACK)	2	24I	4,100
							.00	MDO313	FEDBURG ANDERSONTOWN RD			
	U						.36		IN CORP LMTS FEDERALSBURG			
							.41		END STATE MAINTENANCE			
							.41		BEGIN MUNICIPAL MAINTENANCE			
							.73	MDO63D	SMITHVILLE AVE			
							1.24	MDO634	RELIANCE AVE			
							1.37	MDD3D6	HOUSTON BRANCH RD			
	R	NFA			9		1.74		OUT CORP LMTS FEDERALSBURG	2	22I	2,000
							1.74		END MUNICIPAL MAINTENANCE			
							1.74		BEGIN STATE MAINTENANCE			
							2.79		STRUCTURE #5D24P TANYARD BRANCH			
							3.17	MDO315A	MD 315 SPUR	2	20I	
							3.20	MDO318	FEDSBURG BYPASS			

ROUTE NUMBER.....MD 315A
INVENTORY DIRECTION....NORTH
NAME: MD 315 SPUR

SECONDARY	R	NFA		R	9	UNDIVIDED NONE	.00	MDO318	PRESTON FEDBURG RD	2	22J	1,699
							.14	MDO315	FEDBURG BRIDGEVILLE RD			

ROUTE NUMBER.....MD 317
INVENTORY DIRECTION....EAST
NAME: DENTON HARRINGTON RD

SECONDARY	R	FAS	1310	R	7	UNDIVIDED NONE	.00	MDO313	DENTON GREENSBORO RD	2	24I	2,225
							4.73					2,075
							4.84		DELAWARE ST/L			

ROUTE NUMBER.....MD 318
INVENTORY DIRECTION....EAST
NAME: PRESTON FEDBURG RD

SECONDARY	R	FAP	3D4	R	6	UNDIVIDED NONE	.00		DORCHESTER CO/L	2	24I	3,800
							.00	MDO8178	OLD MD 331			
							5.75	MDO315	FEDBURG BRIDGEVILLE RD			
							5.75	MDO313	FEDBURG ANDERSON RD (AHEAD)			
	U						7.98	MDO313	FEDBURG RELIANCE RD (BACK)			2,300
							7.98	MDD634	RELIANCE RD			
	R						8.20		OUT CORP LMTS FEDERALSBURG			
	U						8.28		IN CORP LMTS FEDERALSBURG			

* A,B = UNIMPROVED; C = GRADED & DRAINED; D,E = SOIL, GRAVEL, STONE; F,G = LOW TYPE BITUMINUS; H,I = HIGH TYPE BITUMINUS;
J = CONCRETE; K = BRICK; L = BLOCK

STATE HIGHWAY ADMINISTRATION OF MARYLAND
OFFICE OF PLANNING AND PRELIMINARY ENGINEERING
BUREAU OF HIGHWAY STATISTICS

STATE HIGHWAY LOCATION REFERENCE

ROUTE NUMBER.....MD 318 CONTINUED
INVENTORY DIRECTION....EAST
NAME: PRESTON FEDBURG RD

PAGE..... 7
DATE.....12/31/86
COUNTY-CAROLINE
SHA DISTRICT.....2

SYSTEM	FUNC	HWY	ACCESS	MARKED	SURFACE	AADT						
STATE	FEDERAL	CLASS	TYPE	CTL	MILEPOINT	MILEPOINT DESCRIPTION	LANES	WIDTH/TYPE*	AADT			
SECONDARY	U	FAP	304	R	6	UNDIVID	NONE	8.28	R/R #MDDE 532 D42 F	2	24I	2,300
								8.42	OUT CORP LMTS FEDERALSBURG			
								9.65	MDD315 FEOBURG BRIDGEVILLE RD			2,600
								9.80	M00315A MD 315 SPUR			
								9.87		2	22I	
								11.08	DELAWARE ST/L			

ROUTE NUMBER.....MD 324
INVENTORY DIRECTION....NORTH
NAME: MAPLE AVE

SECONDARY	U	NFA		R	8	UNOIVED	NONE	.00	C0D229 CHOPTANK RD (BACK)	2	15I	1,800
								.18	R/R #MDDE 529 874 U			
								.19		2	28I	
								.40	M00331 MAIN ST			

ROUTE NUMBER.....MD 328
INVENTORY DIRECTION....EAST
NAME: EASTON DENTON RD

SECONDARY	R	FAP	302	R	6	UNDIVID	NONE	.00	TALBOT CO/L	2	24I	3,575
								.00	STRUCTURE #5D12 TUCKAHOE CREEK			
								5.46	M00328A NO NAME			
								5.87	M00404BU HILLSBORO DENTON RD			
								6.20	R/R #MDDE 529 954 M			
		NFA			8			6.37	M00404 DENTON BYPASS			
								6.45	C0D045 RIVER RD (AHEAD)			

ROUTE NUMBER.....MD 328A
INVENTORY DIRECTION....EAST
NAME: NO NAME

SECONDARY	R	NFA		R	9	UNDIVID	NONE	.00	M00328 EASTON DENTON RD	2	24I	1,199
								.30		2	26I	
								.40	M00404G NO NAME			
								.42	M00404BU GAY ST			
								.44	M00404E NO NAME			
								.44	C0D438 RIVER RD (AHEAD)			

* A,B = UNIMPROVED; C = GRADED & DRAINED; D,E = SOIL, GRAVEL, STONE; F,G = LOW TYPE BITUMINUS; H,I = HIGH TYPE BITUMINUS;
J = CONCRETE; K = BRICK; L = BLOCK

STATE HIGHWAY ADMINISTRATION OF MARYLAND
OFFICE OF PLANNING AND PRELIMINARY ENGINEERING
BUREAU OF HIGHWAY STATISTICS

STATE HIGHWAY LOCATION REFERENCE

ROUTE NUMBER.....MD 331
INVENTORY DIRECTION....NORTH
NAME: PRESTON FEDERAL RD

PAGE..... 8
DATE.....12/31/86
COUNTY-CAROLINE
SHA DISTRICT.....2

SYSTEM	FUNC	HWY	ACCESS	MILEPOINT	MILEPOINT	DESCRIPTION	MARKED	SURFACE	AADT				
....STATE....	..FEDERAL...	CLASS	TYPE	CTL			LANES	WIDTH/TYPE*					
SECONDARY	R	FAP	304	R	6	UNDIVED	NONE	.00		DORCHESTER CO/L	2	24I	7,650
								.00		STRUCTURE #5014 HUNTING CREEK			
								.05	M00817A	OLD MD 331			
								.45		IN CORP LMTS PRESTON			
								.47	M00817A	OLD MD 331			
								.56	M00331A	MD 331 SPUR			
								.74			2	34I	
								.83			2	28I	
								.96			2	30I	
								1.03	M00324	MAPLE AVE	2	33I	
								1.10	M00016	PRESTON HARMONY RD	2	26I	7,600
								1.23			2	24I	
								1.66		OUT CORP LMTS PRESTON			
								3.16					6,325
								4.54	M00578	HARMONY BETHLEHEM RD			
								7.55		STRUCTURE #20023 CHOPTANK RIVER			
								7.55		TALBOT CO/L			

ROUTE NUMBER.....MD 331A
INVENTORY DIRECTION....EAST
NAME: MD 331 SPUR

SECONDARY	U	NFA		R	9	UNDIVED	NONE	.00	M00331	MAIN ST	2	20J	4,699
								.08	M00817A	OLD MD 331			

ROUTE NUMBER.....MD 404
INVENTORY DIRECTION....EAST
NAME: HILLSBORO DENTON RD

PRIMARY	R	FAP	300	R	6	UNDIVED	NONE	.00		QUEEN ANNES CO/L	2	24I	11,090
								.00		STRUCTURE #5015 TUCKAHOE CREEK			
								.74	M00480	HILLSBORO RIDGELY RD			9,200
								1.93	M00404AL	HILLSBORO DENTON RD			
								2.22	M00485	OLD MD 404			
								2.77	M00485	OLD MD 404			
								3.05	M00312	RIDGELY BRIOGETOWN RD			9,950
						DIVIDED		4.48					
								4.59			4	48I	
						FULL		5.66	M004048U	HILLSBORO DENTON RD			
								5.66	M00404I	NO NAME			
								6.51	M00328	EASTON DENTON RD			
								6.80		STRUCTURE #5026 CHOPTANK RIVER			

* A,B = UNIMPROVED; C = GRADED & DRAINED; D,E = SOIL, GRAVEL, STONE; F,G = LOW TYPE BITUMINUS; H,I = HIGH TYPE BITUMINUS;
J = CONCRETE; K = BRICK; L = BLOCK

STATE HIGHWAY ADMINISTRATION OF MARYLAND
OFFICE OF PLANNING AND PRELIMINARY ENGINEERING
BUREAU OF HIGHWAY STATISTICS

STATE HIGHWAY LOCATION REFERENCE

ROUTE NUMBER.....MD 404 CONTINUED
INVENTORY DIRECTION....EAST
NAME: HILLSBORO DENTON RD

PAGE..... 9
DATE.....12/31/86
COUNTY-CAROLINE
SHA DISTRICT.....2

.....STATE.....	SYSTEM	FEDERAL	CLASS	HWY TYPE	ACCESS CTL	MILEPOINT	MILEPOINT DESCRIPTION	MARKED LANES	SURFACE WIDTH/TYPE*	AADT
PRIMARY	R	FAP	300	R 6	DIVIDED FULL	7.50	MDD313 DENTON GREENSBORO RD	4	48I	9,950
	U					7.82	IN CORP LMTS DENTON			
						8.45	MDD133 HOBBS RD STRUC #5029			
					PART	8.91	MDD404BU FRANKLIN ST/GAY ST			12,000
						9.30	MDD619B LEGION RD			
						9.45		2	24I	
					UNDIVIDED	9.57				
	R				NONE	9.64	OUT CORP LMTS DENTON			
					PART	10.85	STRUCTURE #5008 WATTS CREEK			
					NONE	11.09	MDDD16 HARMONY DENTON RD			5,500
						13.38	MDD313 DENTON GREENSBORO RD			7,575
						14.28	MDDD16 GREENWOOD RD			
						14.68	MDD404C LIDEN SCHOOL RD			
						17.40	DELAWARE ST/L			

ROUTE NUMBER.....MD 404AL
INVENTORY DIRECTION....EAST
NAME: HILLSBORO DENTON RD

SECONDARY	R	NFA		R 9	UNDIVIDED NONE	.00	TALBOT CO/L	2	20I	1,200
						.00	STRUCTURE #5D17 TUCKAHOE CREEK			
	U					.01	IN CORP LMTS HILLSBORO	2	22I	
						.18		2	41I	
						.22		2	26I	
	R					.47	OUT CORP LMTS HILLSBORO	2	22I	
						1.76	MDD404 HILLSBORO DENTON RD			

ROUTE NUMBER.....MD 404BU
INVENTORY DIRECTION....EAST
NAME: HILLSBORO DENTON RD

SECONDARY	R	FAS	1312	R 7	DIVIDED NONE	.00	MDD404 DENTON BYPASS	2	30I	10,099
						.00	MDD404I NO NAME (BACK)			
						.11		2	38I	
					UNDIVIDED	.21	MDD404H NO NAME			
					DIVIDED	.39		2	24I	
						.68		2	34I	
					UNDIVIDED	.76	MDD328 EASTON DENTON RD			
						.87		2	24I	
						.99	MDD328A NO NAME			
	U					1.05	IN CORP LMTS DENTON			
						1.05	STRUCTURE #5D16 CHOPTANK RIVER			

* A,B = UNIMPROVED; C = GRADED & DRAINED; D,E = SOIL, GRAVEL, STONE; F,G = LOW TYPE BITUMINUS; H,I = HIGH TYPE BITUMINUS;
J = CONCRETE; K = BRICK; L = BLOCK

STATE HIGHWAY ADMINISTRATION OF MARYLAND
OFFICE OF PLANNING AND PRELIMINARY ENGINEERING
BUREAU OF HIGHWAY STATISTICS

STATE HIGHWAY LOCATION REFERENCE

ROUTE NUMBER.....MD 404BU CONTINUED
INVENTORY DIRECTION....EAST
NAME: HILLSBORO DENTON RD

PAGE..... 10
DATE.....12/31/86
COUNTY-CAROLINE
SHA DISTRICT.....2

SYSTEM	FUNC	HWY	ACCESS	MARKED	SURFACE	AADT					
....STATE....	..FEDERAL...	CLASS	TYPE	CTL	MILEPOINT	MILEPOINT DESCRIPTION	LANES	WIDTH/TYPE*	AADT		
SECONDARY	U	FAS	1312	R	7	DIVIDED NONE	1.17	MD0474 MARKET ST	2	55I	10,099
							1.17	MD04048U GAY ST (WB/L)			
							1.33		4	40I	
							1.41		4	44I	
							1.72	MD0313 6TH ST			
							1.72	MD0619A 6TH ST			
							1.96		2	46I	
							2.07		2	32I	
							2.32	MD0404 DENTON BYPASS			

ROUTE NUMBER.....MD 404C
INVENTORY DIRECTION....NORTH
NAME: LINDEN SCHOOL RD

SECONDARY	R	NFA		R	9	UNDIVIDED NONE	.00	MD0404 DENTON BRIDGEVILLE RD	2	20F	
							.02	MD04040 PATTEN RD			

ROUTE NUMBER.....MD 404D
INVENTORY DIRECTION....EAST
NAME: PATTEN RD

SECONDARY	R	NFA		R	9	UNDIVIDED NONE	.00	CO0128 PATTEN RD (BACK)	2	20F	
							.09	MD0404C LINDEN SCHOOL RD			
							.22	CO0127 LINDEN SCHOOL RD (AHEAD)			

ROUTE NUMBER.....MD 404E
INVENTORY DIRECTION....EAST
NAME: NO NAME

SECONDARY	R	NFA		R	9	UNDIVIDED NONE	.00	ROAD END	2	16I	99
							.02		2	24I	
							.10	MD0328A NO NAME			

ROUTE NUMBER.....MD 404F
INVENTORY DIRECTION....EAST
NAME: NO NAME

SECONDARY	U	NFA		R	9	UNDIVIDED NONE	.00	ROAD END	2	42I	299
							.03		2	24I	
							.09		2	30I	
							.15	MD 404BU GAY ST (WB/L)	2	34I	
							.18	MD0474 MARKET ST			

* A,B = UNIMPROVED; C = GRADED & DRAINED; D,E = SOIL, GRAVEL, STONE; F,G = LOW TYPE BITUMINUS; H,I = HIGH TYPE BITUMINUS;
J = CONCRETE; K = BRICK; L = BLOCK

STATE HIGHWAY ADMINISTRATION OF MARYLAND
OFFICE OF PLANNING AND PRELIMINARY ENGINEERING
BUREAU OF HIGHWAY STATISTICS

STATE HIGHWAY LOCATION REFERENCE

ROUTE NUMBER.....MD 4D4G
INVENTORY DIRECTION....NORTH
NAME: NO NAME

PAGE..... 11
DATE.....12/31/86
COUNTY-CAROLINE
SHA DISTRICT.....2

STATE	SYSTEM	FEDERAL	FUNC CLASS	HWY TYPE	ACCESS CTL	MILEPOINT	MILEPOINT DESCRIPTION	MARKED LANES	SURFACE WIDTH/TYPE*	AADT
SECONDARY	R	NFA	R 9	UNDIVIDED	NONE	.DD	ROAD END	2	32I	99
						.D5	MDD328A NO NAME			

ROUTE NUMBER.....MD 4D4H
INVENTORY DIRECTION....EAST
NAME: NO NAME

SECONDARY	R	NFA	R 9	UNDIVIDED	NONE	.DD	ROAD END	2	20I	
						.D6		2	24I	
						.46	MDD4D48U HILLSBORO DENTON RD			

ROUTE NUMBER.....MD 4D4I
INVENTORY DIRECTION....NORTH
NAME: NO NAME

SECONDARY	R	NFA	R 9	UNDIVIDED	NONE	.DD	MDD4D4 DENTON BYPASS	2	45I	
						.DD	MDD4D48U HILLSBORO DENTON RD (BACK)			
						.D3	MDD4D4J NO NAME			

ROUTE NUMBER.....MD 4D4J
INVENTORY DIRECTION....EAST
NAME: NO NAME

SECONDARY	R	NFA	R 9	UNDIVIDED	NONE	.DD	ROAD END	2	35I	
						.D1	MDD4D4I NO NAME			
						.04		2	2DI	
						.14		2	2DF	
						.18		2	2DE	
						.36	ROAD END			

ROUTE NUMBER.....MD 454
INVENTORY DIRECTION....NORTH
NAME: MARYDEL RD

SECONDARY	U	FAP	299 R 6	UNDIVIDED	NONE	.DD	DELAWARE ST/L	2	24I	2,100
						.03	MDD821 OLD MD 454			
						.D5	R/R #MDDE 516 2D8 S			
	R	FAS 13D9	7			.11	MDD311 GOLDBORO MARYDEL RD			1,800
						.24	OUT CORP LMTS MARYDEL			
						.36	MDD821 OLD MD 454			
	U					2.19	IN CORP LMTS TEMPLEVILLE			
						2.23	MDD3D2 BOUNDARY RD			

* A,B = UNIMPRDVED; C = GRADED & DRAINED; D,E = SOIL, GRAVEL, STONE; F,G = LOW TYPE BITUMINUS; H,I = HIGH TYPE BITUMINUS;
J = CONCRETE; K = BRICK; L = BLOCK

STATE HIGHWAY ADMINISTRATION OF MARYLAND
OFFICE OF PLANNING AND PRELIMINARY ENGINEERING
BUREAU OF HIGHWAY STATISTICS

STATE HIGHWAY LOCATION REFERENCE

ROUTE NUMBER.....MD 474
INVENTORY DIRECTION....EAST
NAME: MARKET ST

PAGE..... 12
DATE.....12/31/86
COUNTY-CAROLINE
SHA DISTRICT.....2

SYSTEM	FUNC	HWY	ACCESS	MILEPOINT	MILEPOINT	DESCRIPTION	MARKED LANS	SURFACE WIDTH/TYPE*	AAOT
....STATE....	..FEDERAL...	CLASS	TYPE	CTL					
SECONDARY	U	NFA	R	8	0.00	M00404BU FRANKLIN ST	4	34I	1,099
					0.07	M00404F NO NAME			
					0.09		2	28I	
					0.12	MU9010 1ST ST			

ROUTE NUMBER.....MD 480
INVENTORY DIRECTION....EAST
NAME: HILLSBORO RIDGELY RD

SECONDARY	R	FAS	1306	R	7	UNDIVED NONE	0.00	M00404	HILLSBORO DENTON RD	2	22I	3,300
							0.01		R/R #MDDE 529 945 N			
							2.26					3,350
							2.53	M00312	RIDGELY BRIDGETOWN RD			3,500
							2.56	M00312A	MD 312 SPUR	2	24I	
							2.84			2	24J	
							2.93	M00776	HILLSBORO RIDGELY RD			
							3.41	M00312	CENTRAL AVE	2	24I	3,100
	U						3.71		IN CORP LMTS RIDGELY			
	R						3.98		OUT CORP LMTS RIDGELY			
							5.76					2,100
							6.40		STRUCTURE #5019 FORGE BRANCH			
							8.01			2	22I	
	U						8.05		IN CORP LMTS GREENSBORO			2,000
							8.13					2,100
							8.23					
							8.27					
		NFA			8		8.31	M00314	SUNSET AVE	2	34I	2,800
							8.40			2	22I	
							8.75			2	24I	
	R						8.93		OUT CORP LMTS GREENSBORO			
							9.20	M00313	GREENSBORO GOLOBORO RD			

ROUTE NUMBER.....MD 485
INVENTORY DIRECTION....EAST
NAME: OLD MD 404

SECONDARY	R	NFA		R	9	UNDIVED NONE	0.00	M00404	HILLSBORO DENTON RD	2	22H	399
							0.06					
							0.59			2	22J	
							0.66	M00404	HILLSBORO DENTON RD		22H	

* A,B = UNIMPROVED; C = GRADED & DRAINED; D,E = SOIL, GRAVEL, STONE; F,G = LOW TYPE BITUMINUS; H,I = HIGH TYPE BITUMINUS;
J = CONCRETE; K = BRICK; L = BLOCK

STATE HIGHWAY ADMINISTRATION OF MARYLAND
OFFICE OF PLANNING AND PRELIMINARY ENGINEERING
BUREAU OF HIGHWAY STATISTICS

STATE HIGHWAY LOCATION REFERENCE

ROUTE NUMBER.....MD 577
INVENTORY DIRECTION....NORTH
NAME: FEDBURG RELIANCE RD

PAGE..... 13
DATE.....12/31/86
COUNTY-CAROLINE
SHA DISTRICT.....2

SYSTEM	FUNC	HWY	ACCESS	MILEPOINT	MILEPOINT DESCRIPTION	MARKED LANES	SURFACE WIDTH/TYPE*	AADT					
....STATE....	..FEDERAL...	CLASS	TYPE	CTL									
SECONDARY	R	FAP	3D7	R	6	UNDIVIDED	NONE	.DD		DORCHESTER CO/L	2	22I	3,850
								1.44					3,975
								3.75	MDD313	FEDBURG RELIANCE RD			

ROUTE NUMBER.....MD 578
INVENTORY DIRECTION....EAST
NAME: HARMONY BETHLEHEM RD

SECONDARY	R	FAS	1315	R	7	UNDIVIDED	NONE	.DD	MDD331	EASTON PRESTON RD	2	22I	2,075
								1.47			2	20I	
								2.09		STRUCTURE #5D2D HOG CREEK			
								2.29			2	22I	1,225
								4.16			2	30I	
								4.29	MDDD16	HARMONY DENTON RD			

ROUTE NUMBER.....MD 617
INVENTORY DIRECTION....NORTH
NAME: OLD MD 16

SECONDARY	R	NFA		R	9	UNDIVIDED	NONE	.DD		ROAD END	2	22H	199
								.D6	MDDD16A	MD 16 SPUR			
								.36	MDDD16	HARMONY DENTON RD			

ROUTE NUMBER.....MD 619A
INVENTORY DIRECTION....NORTH
NAME: 6TH ST

SECONDARY	U	FAS	1311	R	7	UNDIVIDED	NONE	.DD	MU9D5D	5TH AVE	2	27I	6,599
								.19	MDD4D4BU	FRANKLIN ST (EB/L)			
								.33	MDD313	6TH ST (AHEAD)			
								.33	MDD4D4BU	GAY ST (WB/L)			

ROUTE NUMBER.....MD 619B
INVENTORY DIRECTION....EAST
NAME: LEGION RD

SECONDARY	R	FAS	1311	R	7	UNDIVIDED	NONE	.DD	MU9D5D	5TH ST	2	20I	2,399
								.1D	MDD4D4	DENTON BYPASS			
								.1D	MDD4D4BU	DENTON BRIDGEVILLE RD			

* A,B = UNIMPROVED; C = GRADED & DRAINED; D,E = SOIL, GRAVEL, STONE; F,G = LOW TYPE BITUMINUS; H,I = HIGH TYPE BITUMINUS;
J = CONCRETE; K = BRICK; L = BLOCK

STATE HIGHWAY ADMINISTRATION OF MARYLAND
OFFICE OF PLANNING AND PRELIMINARY ENGINEERING
BUREAU OF HIGHWAY STATISTICS

STATE HIGHWAY LOCATION REFERENCE

ROUTE NUMBER.....MD 621
INVENTORY DIRECTION....EAST
NAME: GROVE AGNER RD

PAGE..... 14
DATE.....12/31/86
COUNTY-CAROLINE
SHA DISTRICT.....2

SYSTEM	FUNC	HWY	ACCESS						MARKED	SURFACE		
....STATE....	..FEDERAL...	CLASS	TYPE	CTL	MILEPOINT	MILEPOINT	DESCRIPTION	LANES	WIDTH/TYPE*	AADT	
SECONDARY	R	NFA	R	8	UNDIVIDED	NONE	.00	MDD016	HARMONY DENTON RD	2	20I	475
							3.29			2	19I	925
							3.48			2	21I	
							4.79			2	20I	
							5.43	MDD013	FEDBURG ANDERSON RD			

ROUTE NUMBER.....MD 630
INVENTORY DIRECTION....NORTH
NAME: DENTON RD

SECONDARY	U	NFA	R	8	UNDIVIDED	NONE	.00	MDD315	BLOOMINGDALE AVE	2	24I	2,499
							.24	COD394	DENTON RD (AHEAD)			

ROUTE NUMBER.....MD 634
INVENTORY DIRECTION....NORTH
NAME: RELIANCE AVE

SECONDARY	U	FAS	1319	R	7	UNDIVIDED	NONE	.00	MDD318	PRESTON FEDBURG RD	2	24I	1,499
							.00	MDD313	FEDSBURG BYPASS				
							.20		R/R #MDE 532 043 M	2	25I		
							.35						
							.48	MDD315	E CENTRAL AVE				

ROUTE NUMBER.....MD 776
INVENTORY DIRECTION....NORTH
NAME: HILLSBORO RIDGELY RD

SECONDARY	R	NFA		R	8	UNDIVIDED	NONE	.00	MDD480	HILLSBORO RIDGELY RD	2	24I	1,299
							.03			2	22I		
	U						.06		IN CORP LMTS RIDGELY				
							.78	MDD312	CENTRAL AVE				

ROUTE NUMBER.....MD 776A
INVENTORY DIRECTION....NORTH
NAME: OLD MD 312

SECONDARY	R	NFA		R	9	UNDIVIDED	NONE	.00	MDD312	CENTRAL AVE	2	15J	99
							.09	MDD312	CENTRAL AVE				

* A,B = UNIMPROVED; C = GRADED & DRAINED; D,E = SOIL, GRAVEL, STONE; F,G = LOW TYPE BITUMINUS; H,I = HIGH TYPE BITUMINUS;
J = CONCRETE; K = BRICK; L = BLOCK

STATE HIGHWAY ADMINISTRATION OF MARYLAND
OFFICE OF PLANNING AND PRELIMINARY ENGINEERING
BUREAU OF HIGHWAY STATISTICS

STATE HIGHWAY LOCATION REFERENCE

ROUTE NUMBER.....MD 817A
INVENTORY DIRECTION....NORTH
NAME: OLD MD 331

PAGE..... 15
DATE.....12/31/86
COUNTY-CAROLINE
SHA DISTRICT.....2

STATE	SYSTEM	FEDERAL	FUNC CLASS	HWY TYPE	ACCESS CTL	MILEPOINT	MILEPOINT DESCRIPTION	MARKED LANES	SURFACE WIDTH/TYPE*	AADT
SECONDARY	R	NFA	R 9	UNDIVIDED	NONE	.00	MDD331 PRESTON FEDBURG RD	2	26J	399
						.10		2	2DJ	
	U					.43	IN CORP LMTS PRESTON			
						.44	MDD331A MD 331 SPUR	2	2DI	
						.46	MDD331 MAIN ST			

ROUTE NUMBER.....MD 817B
INVENTORY DIRECTION....NORTH
NAME: OLD MD 331

SECONDARY	R	NFA	R 9	UNDIVIDED	NONE	.00	MDD318 PRESTON FEDERAL RD	2	2DJ	299
						.52	ROAD END			


ROUTE NUMBER.....MD 82D
INVENTORY DIRECTION....EAST
NAME: OLD MD 331

SECONDARY	R	NFA	R 9	UNDIVIDED	NONE	.00	MDD313 SUDLERSVILLE GOLDSBORO RD	2	18J	99
						.11	ROAD END			

ROUTE NUMBER.....MD 821
INVENTORY DIRECTION....EAST
NAME: OLD MD 454

SECONDARY	R	NFA	R 9	UNDIVIDED	NONE	.00	MDD454 MARYDEL RD	2	24G	99
						.04		2	16G	
	U					.09	IN CORP LMTS MARYDEL			
						.13		2	36G	
						.27	MDD311 GOLDBORO MARYDEL RD			59
						.35	R/R #MDD 516 209 Y			
						.36		2	15J	
						.39	MDD454 MARYDEL RD			

* A,B = UNIMPROVED; C = GRADED & DRAINED; D,E = SOIL, GRAVEL, STONE; F,G = LOW TYPE BITUMINUS; H,I = HIGH TYPE BITUMINUS;
J = CONCRETE; K = BRICK; L = BLOCK



1987

HIGHWAY LOCATION REFERENCE

**CARROLL
COUNTY**

CL

STATE HIGHWAY ADMINISTRATION OF MARYLAND
OFFICE OF PLANNING AND PRELIMINARY ENGINEERING
BUREAU OF HIGHWAY STATISTICS

STATE HIGHWAY LOCATION REFERENCE

ROUTE NUMBER.....MD 26
INVENTORY DIRECTION....EAST
NAME: LIBERTY RD

PAGE..... 1
DATE.....12/31/86
COUNTY-CARROLL
SHA DISTRICT.....7

SYSTEM	FUNC	HWY	ACCESS	MARKED	SURFACE	AA DT						
....STATE....	..FEDERAL...	CLASS	TYPE	CTL	MILEPOINT	MILEPOINT DESCRIPTION	LANES	WIDTH/TYPE*	AA DT			
SECONDARY	R	FAP	234	R	6	UNOIVED	NONE	.00	FREDERICK CO/L	2	24I	4,500
								1.76	M00027			
								3.29	M00850E			6,975
								4.24				
								4.67				
								4.96	M00026A			
							PART	5.50				
								6.48	M00097			16,000
							NONE	7.19				
							PART	8.61				
								9.14	M00850F			
							NONE	9.24				
								9.92				
								10.06	M00032			26,000
						DIVIDED		10.25				
								10.31				
								10.89				
								11.19				
						UNOIVED		11.80				
								11.85	M00850A			
								11.96	M00850A			
								12.61				
								13.65				
								13.65				

ROUTE NUMBER.....MD 26A
INVENTORY DIRECTION....EAST
NAME: MD 26 SPUR

SECONDARY	R	NFA		R	9	UNOIVED	NONE	.00	M00026			12G
								.02	M00850I			

ROUTE NUMBER.....MD 27
INVENTORY DIRECTION....NORTH
NAME: RIDGE RD

SECONDARY	R	FAP	237	R	6	DIVIDED	NONE	.00				10,050
								.27	IS0070			
							PART	.29				
								.49	M00808A			
								.53				
								.71				

* A,B = UNIMPROVED; C = GRADED & DRAINED; D,E = SOIL, GRAVEL, STONE; F,G = LOW TYPE BITUMINUS; H,I = HIGH TYPE BITUMINUS;
J = CONCRETE; K = BRICK; L = BLOCK

STATE HIGHWAY ADMINISTRATION OF MARYLAND
OFFICE OF PLANNING AND PRELIMINARY ENGINEERING
BUREAU OF HIGHWAY STATISTICS

STATE HIGHWAY LOCATION REFERENCE

ROUTE NUMBER.....MD 27 CONTINUED
INVENTORY DIRECTION....NORTH
NAME: RIDGE RD

PAGE..... 2
DATE.....12/31/86
COUNTY-CARROLL
SHA DISTRICT.....7

SYSTEM	FUNC	HWY	ACCESS	MILEPOINT	MILEPOINT	DESCRIPTION	MARKED	SURFACE	AAOT			
STATE	FEDERAL	CLASS	TYPE	CTL			LANES	WIDTH/TYPE*				
SECONDARY	U	FAP	237 R	6	DIVIDED	PART	.80	M008080	SERVICE RD	4	48I	10,050
					UNDIVIDED		.99			2	24I	
	R						1.65		OUT CORP LMTS MT AIRY			
	U						2.38		IN CORP LMTS MT AIRY			
	R						2.65		OUT CORP LMTS MT AIRY			
					NONE		3.15	M00808A	S MAIN ST			8,000
							3.43			2	23I	
							7.08					7,300
							8.71	M00026	LIBERTY RD			7,400
							10.79	M00407	MARSTON RD			
							12.47		STRUCTURE #6021 MORGAN RUN			
							14.74			2	22I	
							15.82					9,550
							16.77	M00808B	SERVICE RD			
							17.17		STRUC #6003 R/R #MMID 831 701 H			
			U	14			17.73					
							17.96			2	25I	
							18.05			2	31I	
	U						18.22		IN CORP LMTS WESTMINSTER			
							18.24			2	30I	
							18.35			2	34I	
							18.43			2	48I	9,375
							18.47	M00032	W MAIN ST			
							18.52			2	30I	8,950
							18.64			2	24I	
	R						18.69		OUT CORP LMTS WESTMINSTER			
							18.86			2	25I	
		273					19.07	M00140	WESTMINSTER PIKE STRUC#6032	2	24I	14,000
		237					19.23			2	48I	
							19.58			2	44I	
			R	6		PART	19.72		STRUC #6048 R/R #MMID 831 693 T	2	24I	
							19.80		STRUCTURE #6052 WEST BRANCH			
							19.84	M00852G	OLD MD 27			
							20.36		STRUCTURE #6053 CRANBERRY BRANCH			
							21.21	M00852J	MARTIN OR			
							21.67	M00482	HAMPSTEAD MEXICO RD			6,000
					NONE		22.10	M00852G	OLO MD 27			
							22.31	M00027A	MD 27 SPUR			
							23.27	M00852A	OLO MD 27			
							23.34	M00027B	MD 27 SPUR			
							24.97					13,125
							26.26	M00852C	OLO MD 27			

* A,B = UNIMPROVED; C = GRADED & DRAINED; D,E = SOIL, GRAVEL, STONE; F,G = LOW TYPE BITUMINUS; H,I = HIGH TYPE BITUMINUS;
J = CONCRETE; K = BRICK; L = BLOCK

STATE HIGHWAY ADMINISTRATION OF MARYLAND
OFFICE OF PLANNING AND PRELIMINARY ENGINEERING
BUREAU OF HIGHWAY STATISTICS

STATE HIGHWAY LOCATION REFERENCE

ROUTE NUMBER.....MD 27E
INVENTORY DIRECTION....EAST
NAME: MU 27 SPUR

PAGE..... 4
DATE.....12/31/86
COUNTY-CARROLL
SHA DISTRICT.....7

SYSTEM	FUNC	HWY	ACCESS	MILEPOINT	MILEPOINT	DESCRIPTION	MARKED	SURFACE	AADT			
STATE	FEDERAL	CLASS	TYPE	CTL			LANES	WIDTH/TYPE*				
SECONDARY	R	NFA	R	9	UNDIVED	NONE	.00	MDD27	WESTMINSTER MANCHESTER RD	2	20I	
							.02	MDD852C	OLD MD 27			

ROUTE NUMBER.....MD 30
INVENTORY DIRECTION....NORTH
NAME: HANOVER PIKE

PRIMARY	R	FAS	1121	R	7	UNDIVED	NONE	.00	BALTIMORE CO/L	2	24I	14,000
								1.28	R/R #B0 832 018 H			
	U							1.30	IN CORP LMTS HAMPSTEAD			
								1.76		2	39I	
								1.91	MDD088	2	40I	
			1120					2.08	BLACKROCK RD	2	42I	
			1121					2.14		2	39I	
								2.27	MDD833			
			1120					2.69	OLD BLACK ROCK RD			
			1121					2.81	MDD482	2	32I	16,000
								2.92	WESTMINSTER RD	2	24I	
								2.97				
	R							3.52	R/R #B0 832 025 T			
								3.86	OUT CORP LMTS HAMPSTEAD			9,700
								5.72				
	U	FAP	107		2			6.04	IN CORP LMTS MANCHESTER			
								6.13		2	42I	
								6.45	MDD852D	2	46I	
								6.66	WESTMINSTER ST	2	34I	15,375
								6.68	MDD027			
								6.81	RAILROAD AVE			
								6.81		2	24I	
	R							6.89	OUT CORP LMTS MANCHESTER			
								7.86	MDD086			9,000
								9.31	LINEBORO RD			8,000
								11.12	MDD496			
									BACHMAN VALLEY RO			
									PENNSYLVANIA ST/L			

ROUTE NUMBER.....MD 30UL
INVENTORY DIRECTION....NORTH
NAME: PROPOSED

SECONDARY	R	FAP	107	R	2	UNDIVED	NONE	.00	BALTIMORE CO/L	2	24I	9,999
								6.00	MDD030			
									HANOVER PIKE			

* A,B = UNIMPROVED; C = GRADED & DRAINED; O,E = SOIL, GRAVEL, STONE; F,G = LOW TYPE BITUMINUS; H,I = HIGH TYPE BITUMINUS;
J = CONCRETE; K = BRICK; L = BLOCK

STATE HIGHWAY ADMINISTRATION OF MARYLAND
OFFICE OF PLANNING AND PRELIMINARY ENGINEERING
BUREAU OF HIGHWAY STATISTICS

STATE HIGHWAY LOCATION REFERENCE

ROUTE NUMBER.....MD 31
INVENTORY DIRECTION....EAST
NAME: NEW WINDSOR RD

PAGE..... 5
DATE.....12/31/86
COUNTY-CARROLL
SHA DISTRICT.....7

.....STATE.....	SYSTEM	FEDERAL	CLASS	FUNC	HWY	ACCESS	MILEPOINT	MILEPOINT	DESCRIPTION	MARKED	SURFACE	AADT
						CTL				LANES	WIDTH/TYPE*	
SECONDARY	R	FAP	238	R	6	UNDIVIDED	NONE	.00	FREDERICK CO/L	2	20I	1,300
								.00	STRUCTURE #6008 SAMS CREEK			
								.08				
								1.22	M00407 MARSTON RD			2,500
								2.88	STRUCTURE #6007 LITTLE PIPE CREEK			4,300
	U					PART		2.93	IN CORP LMTS NEW WINDSOR			
								2.96	R/R #MMID 831 717 E			
								2.97		2	24I	
								3.03		2	21I	
								3.06		4	46I	
								3.13		4	42I	
								3.17		2	34I	
								3.22		2	32I	
								3.31	M00075 UNION BRIDGE RD			
								3.52		2	28I	
								3.81		2	24I	
	R							4.08	OUT CORP LMTS NEW WINDSOR			
								4.08	M00852 WAKEFIELD CHURCH RD			
								5.75	STRUCTURE #6057 TURKEYFOOT RUN			
								6.12		3	34I	6,000
								6.58		2	24I	
								7.30	STRUCTURE#6046 LITTLE PIPE CREEK			
								7.32	M00852 WAKEFIELD RD			
	U			U	14			9.92	IN CORP LMTS WESTMINSTER			
								9.75	M00032 W MAIN ST			
								10.12	M00140 E BALTO ST			

ROUTE NUMBER.....MD 32
INVENTORY DIRECTION....NORTH
NAME: SYKESVILLE RD

SECONDARY	U	FAP	243	R	6	UNOIVED	PART	.00	HOWARD CO/L	2	24I	14,500
								.00	STRUCTURE #13046 PATAPSCO RIVER			
								.02	R/R #BD 140 413 E			
								.47				15,925
	R							.80	OUT CORP LMTS SYKESVILLE			
								1.33	M00851 MAIN ST			
						NONE		1.46	M00032A MD 32 SPUR			
								1.56	STRUCTURE #6009 PINEY RUN			
								2.59	M00851A OLD MD 26			
								3.19		4	48I	
								3.37	M00026 LIBERTY RD	4	36I	12,050

* A,B = UNIMPROVED; C = GRADED & DRAINED; D,E = SOIL, GRAVEL, STONE; F,G = LOW TYPE BITUMINUS; H,I = HIGH TYPE BITUMINUS;
J = CONCRETE; K = BRICK; L = BLOCK

STATE HIGHWAY ADMINISTRATION OF MARYLAND
OFFICE OF PLANNING AND PRELIMINARY ENGINEERING
BUREAU OF HIGHWAY STATISTICS

STATE HIGHWAY LOCATION REFERENCE

ROUTE NUMBER.....MD 32 CONTINUED
INVENTORY DIRECTION....NORTH
NAME: SYKESVILLE RD

PAGE..... 6
DATE.....12/31/86
COUNTY-CARROLL
SHA DISTRICT.....7

SYSTEM	FEDERAL	CLASS	HWY TYPE	ACCESS CTL	MILEPOINT	MILEPOINT	DESCRIPTION	MARKED LANES	SURFACE WIDTH/TYPE*	AADT
SECONDARY	R	FAP	243 R 6	UNDIVIDED	NONE	3.56		2	22I	12,050
						4.23				8,675
				DIVIDED		4.29		2	25I	
				UNDIVIDED		4.70		2	21I	
						5.84	STRUCTURE #6049 N PATAPSCO RIVER			
						6.35		2	20I	
	FAS	1145	7			8.37	MDDD91 EMORY RD			6,875
						12.84				6,650
						13.74	MDD904 NELSON RD			
	FAU	8703	U 16			13.85	MDDD97 WESTMINSTER BYPASS	2	29I	7,650
						14.24	MDD8548 OLD WASHINGTON RD			
				DIVIDED		14.61		2	25I	
				UNDIVIDED		14.81		2	29I	
						15.10		2	47I	
						15.36		3	40I	
						15.55		2	30I	
						16.41		2	22I	
	U	8701				16.73	IN CORP LMTS WESTMINSTER			
						16.90		2	23I	
						16.97		2	26I	
						17.02		2	22I	
						17.06		2	36I	8,075
						17.21		2	35I	
						17.60		2	37I	
						17.68	END STATE MAINTENANCE			
						17.68	BEGIN MUNICIPAL MAINTENANCE			
						17.83	MDDD27 RAILROAD AVE			
						17.83	R/R #MMID 831 697 V			
						17.93	END MUNICIPAL MAINTENANCE	4	39I	10,000
						17.93	BEGIN STATE MAINTENANCE			
						17.94		4	42I	
						18.08	MDD526 PENNSYLVANIA AVE	2	42I	
						18.20		2	43I	
	NFA		19			18.33				
						18.37	MDD852K NEW WINDSOR RD	2	35I	
						18.43		2	34I	
						18.53		2	22I	
						18.81	MDDD31 NEW WINDSOR RD			
						18.81	END STATE MAINTENANCE			
						18.81	BEGIN MUNICIPAL MAINTENANCE			
				DIVIDED		19.22	END MUNICIPAL MAINTENANCE	2	20I	4,000
						19.22	BEGIN STATE MAINTENANCE			

* A,B = UNIMPROVED; C = GRADED & DRAINED; D,E = SOIL, GRAVEL, STONE; F,G = LOW TYPE BITUMINUS; H,I = HIGH TYPE BITUMINUS;
J = CONCRETE; K = BRICK; L = BLOCK

STATE HIGHWAY ADMINISTRATION OF MARYLAND
OFFICE OF PLANNING AND PRELIMINARY ENGINEERING
BUREAU OF HIGHWAY STATISTICS

STATE HIGHWAY LOCATION REFERENCE

ROUTE NUMBER.....MD 32 CONTINUED
INVENTORY DIRECTION....NORTH
NAME: SYKESVILLE RD

PAGE..... 7
DATE.....12/31/86
COUNTY-CARROLL
SHA DISTRICT.....7

SYSTEM	FUNC	HWY	ACCESS	MARKED	SURFACE	AAOT						
STATE	FEDERAL	CLASS	TYPE	CTL	MILEPOINT	MILEPOINT DESCRIPTION	LANES	WIDTH/TYP*	AAOT			
SECONDARY	U	NFA	U	19	DIVIDED	NONE	19.24	MOD140	TANEYTOWN PIKE	2	20I	4,000

ROUTE NUMBER.....MD 32A
INVENTORY DIRECTION....WEST
NAME: MD 32 SPUR

SECONDARY	R	NFA	R	9	UNDIVIDED	NONE	.00	M00032	SYKESVILLE RD	2	13I	
							.16	M00851	MAIN ST			

ROUTE NUMBER.....US 40
INVENTORY DIRECTION....EAST
NAME: BALTO NATIONAL PIKE

.00	SEE IS 70
.00	FREDERICK CO/L
1.61	SEE IS 70
1.61	HOWARD CO/L

ROUTE NUMBER.....IS 70
INVENTORY DIRECTION....EAST
NAME: BALTO NATIONAL PIKE

PRIMARY	R	FAI	70	R	1	DIVIDED	FULL	.00	FREDERICK CO/L	6	70I	31,625
								.04	M00027			
								1.40			72J	
								1.61	HOWARD CO/L			

ROUTE NUMBER.....MD 75
INVENTORY DIRECTION....NORTH
NAME: S MAIN ST

SECONDARY	R	FAS	1071	R	7	UNDIVIDED	NONE	.00	FREDERICK CO/L	2	21I	1,575
								.00	STRUCTURE #6012 SAMS CREEK			
	U							.26	IN CORP LMTS UNION BRIDGE			
								.31		2	36I	
								.35		2	32I	
								.51		2	27I	2,225
								.60		2	31I	
								.65		2	32I	
								.75		2	24I	
								.76	R/R #MMID 831 725 W			
								.84		2	31I	

* A,B = UNIMPROVED; C = GRADED & DRAINED; D,E = SOIL, GRAVEL, STONE; F,G = LOW TYPE BITUMINUS; H,I = HIGH TYPE BITUMINUS;
J = CONCRETE; K = BRICK; L = BLOCK

STATE HIGHWAY ADMINISTRATION OF MARYLAND
OFFICE OF PLANNING AND PRELIMINARY ENGINEERING
BUREAU OF HIGHWAY STATISTICS

STATE HIGHWAY LOCATION REFERENCE

ROUTE NUMBER.....MD 75 CONTINUED
INVENTORY DIRECTION....NORTH
NAME: S MAIN ST

PAGE..... 8
DATE.....12/31/86
COUNTY-CARROLL
SHA DISTRICT.....7

.....STATE.....	SYSTEM ..FEDERAL...	FUNC CLASS	HWY TYPE	ACCESS CTL	MILEPOINT	MILEPOINT	DESCRIPTION	MARKED LANES	SURFACE WIDTH/TYPE*	AADT
SECONDARY	U FAS	1071 R	7	UNDIVID	NONE	.91	STRUCTURE#6D13 LITTLE PIPE CREEK	2	21I	2,225
		1060				.98		2	24I	2,375
	R					1.09	OUT CORP LMTS UNION BRIDGE			
						2.56	M00800D OLD MD 75			
						3.96	M00800D OLD MD 75			
						4.17	M00800B OLD MD 27			
						4.61	M00084 UNIONTOWN RD			3,200
						4.68	STRUCTURE#6013 LITTLE PIPE CREEK			
	U					5.36	IN CORP LMTS NEW WINDSOR			
						5.43	M00031 MAIN ST			

ROUTE NUMBER.....MD 75A
INVENTORY DIRECTION....NORTH
NAME: MD 75 SPUR

SECONDARY	R NFA	R	9	UNDIVID	NONE	.00	M00075 NEW WINDSOR UNION BRIDGE RD	1	10H	
						.02	M00800F OLD MD 75			

ROUTE NUMBER.....MD 77
INVENTORY DIRECTION....EAST
NAME: ROCKY RIDGE RD

SECONDARY	R FAS	106D R	7	UNDIVID	NONE	.00	STRUC #1D056 DOUBLE PIPE CREEK	2	33I	800
						.00	FREDERICK CO/L			
						.12		2	21I	
						.14	R/R #MMID 831 745 H			
						.25		2	22I	
						.41	STRUCTURE#6015 BIG PIPE CREEK			
						1.93	M00194 FRANCIS SCOTT KEY HWY			

ROUTE NUMBER.....MD 84
INVENTORY DIRECTION....NORTH
NAME: UNIONTOWN RD

SECONDARY	R NFA	R	8	UNDIVID	NONE	.00	M00075 NEW WINDSOR UNION BRIDGE RD	2	20I	1,025
						.04	M00800A OLD MD 75	2	20H	
						.44	M00800B OLD MD 75	2	21I	
						.73	STRUCTURE #6D17 ROOP BRANCH	2	21H	
	FAS	1071	7			3.04		2	22I	
		1115				3.11		2	21I	
						3.30		2	22I	
	NFA		9			3.75		2	21I	625

* A,B = UNIMPROVED; C = GRADED & DRAINED; O,E = SOIL, GRAVEL, STONE; F,G = LOW TYPE BITUMINUS; H,I = HIGH TYPE BITUMINUS;
J = CONCRETE; K = BRICK; L = BLOCK

STATE HIGHWAY ADMINISTRATION OF MARYLAND
OFFICE OF PLANNING AND PRELIMINARY ENGINEERING
BUREAU OF HIGHWAY STATISTICS

STATE HIGHWAY LOCATION REFERENCE

ROUTE NUMBER.....MD 84 CONTINUED
INVENTORY DIRECTION....NORTH
NAME: UNIONTOWN RD

PAGE..... 9
DATE.....12/31/86
COUNTY-CARROLL
SHA DISTRICT.....7

SYSTEM	FUNC	HWY	ACCESS	MILEPOINT	MILEPOINT	DESCRIPTION	MARKED	SURFACE	AADT		
STATE	FEDERAL	CLASS	CTL				LANES	WIDTH/TYPE*			
SECONDARY	R	NFA	R 9	UNDIVIDED	NONE	4.51		STRUCTURE #6D16 MEADOW BRANCH	2	21I	625
						5.53			2	22I	
						5.75	M00832	TANEYTOWN PIKE			

ROUTE NUMBER.....MD 86
INVENTORY DIRECTION....NORTH
NAME: LINEBORO RD

SECONDARY	R	FAS	1124	R 7	UNDIVIDED	NONE	.00	M0003D	HANOVER PIKE	2	20I	2,300
							2.26		STRUCTURE #6059 GUNPOWDER FALLS			
							3.03		STRUCTURE #6D19 GUNPOWDER FALLS			1,600
							3.76		STRUCTURE #6018 GUNPOWDER FALLS			
							3.82		R/R #B0 832 D59 M			
							3.90			2	22I	
							4.00		PENNSYLVANIA ST/L			

ROUTE NUMBER.....MD 88
INVENTORY DIRECTION....EAST
NAME: BLACKROCK RD

SECONDARY	U	FAP	278	R 6	UNDIVIDED	NONE	.00	M0003D	S MAIN ST	2	36I	4,700
	R						.05		OUT CORP LMTS HAMPSTEAD			
							.13			2	24I	
	U						.37		IN CORP LMTS HAMPSTEAD			
		FAS	1133	7			.68	M00833	OLD BLACKROCK RD	2	22I	
	R						.70		OUT CORP LMTS HAMPSTEAD			
							1.06		BALTIMORE CO/L			

ROUTE NUMBER.....MD 91
INVENTORY DIRECTION....NORTH
NAME: GAMBER RD

SECONDARY	R	FAP	243	R 6	UNDIVIDED	NONE	.00	M00032	SYKESVILLE RD	3	24I	7,000
							.06			2	24I	
							.96	M00879	OLD GAMBER RD			
							.98		STRUCTURE #6D14 MIDDLE RUN			
							1.46					6,000
							1.58	M00091A	MD 91 SPUR			
							1.68	M00879B	OLD MD 91			
							2.17	M00879B	OLD MD 91			
							2.24	M00879C	OLD MD 91			
							2.45		STRUCTURE #6D6D BEAVER RUN			

* A,B = UNIMPROVED; C = GRADED & DRAINED; D,E = SOIL, GRAVEL, STONE; F,G = LOW TYPE BITUMINUS; H,I = HIGH TYPE BITUMINUS;
J = CONCRETE; K = BRICK; L = BLOCK

STATE HIGHWAY ADMINISTRATION OF MARYLAND
OFFICE OF PLANNING AND PRELIMINARY ENGINEERING
BUREAU OF HIGHWAY STATISTICS

STATE HIGHWAY LOCATION REFERENCE

ROUTE NUMBER.....MD 91 CONTINUED
INVENTORY DIRECTION....NORTH
NAME: GAMBER RD

PAGE..... 10
DATE.....12/31/86
COUNTY-CARROLL
SHA DISTRICT.....7

SYSTEM	FUNC	HWY	ACCESS	MILEPOINT	MILEPOINT	DESCRIPTION	MARKED	SURFACE	AAOT
STATE	FEDERAL	CLASS	CTL				LANES	WIDTH/TYPE*	
SECONDARY	R	FAP 243	R 6	UNDIVIDED	PART	2.86 M008790 OLD MD 91	2	24I	6,000
						2.98 M00879G BLOOM RD			
		FAS 114D	7			3.21 MOD14D WESTMINSTER PIKE			4,500
						3.74 M008790 OLD MD 91			
						3.78 STRUCTURE #602D PATAPSCO RIVER			
						3.86 STRUCTURE #6047			
						4.00 M00879E OLD MD 91			
				NONE		4.27			
						4.49	2	20I	
						6.44 BALTIMORE CO/L			

ROUTE NUMBER.....MD 91A
INVENTORY DIRECTION....EAST
NAME: MD 91 SPUR

SECONDARY	R	NFA	R 9	UNDIVIDED	NONE	.00 M00879A OLD MD 91	2	22I	
						.01 MD0D91 GAMBER RD			

ROUTE NUMBER.....MD 97
INVENTORY DIRECTION....NORTH
NAME: OLD WASHINGTON RD

SECONDARY	R	FAS 1151	R 7	UNDIVIDED	NONE	.00 STRUCTURE #6029 PATAPSCO RIVER	2	20I	2,900
						.00 HOWARD CO/L			
						.03 R/R #B0 14D 416 A	2	24I	
						1.94			
						2.08 STRUCTURE #6D28 TUCKERS BRANCH			
						3.10 STRUCTURE #6064 PINEY BRANCH			
						3.22	2	21I	
						3.95	2	20I	3,000
						4.38	2	24I	
						4.52 STRUCTURE #6D45 PINEY RUN			
						4.61	2	20I	
						5.54 M00850H OLD MD 26 (AHEAD)			
					PART	5.59 M00850H OLD MD 26 (BACK)	2	24I	
		FAP 241	6			5.78 MD0026 LIBERTY RD STRUC #6D54			7,500
						6.45 STRUC #6034 LITTLE MORGAN RUN			
						9.35 STRUCTURE #6050 MORGAN RUN			
						12.30	2	36I	
						12.50 M00D32 SYKESVILLE RD	2	24I	11,500
						13.97			22,000
			U 14			15.16	4	48I	

* A,B = UNIMPROVED; C = GRADED & DRAINED; D,E = SOIL, GRAVEL, STONE; F,G = LOW TYPE BITUMINUS; H,I = HIGH TYPE BITUMINUS;
J = CONCRETE; K = BRICK; L = BLOCK

STATE HIGHWAY ADMINISTRATION OF MARYLAND
OFFICE OF PLANNING AND PRELIMINARY ENGINEERING
BUREAU OF HIGHWAY STATISTICS

STATE HIGHWAY LOCATION REFERENCE

ROUTE NUMBER.....MD 97 CONTINUED
INVENTORY DIRECTION....NORTH
NAME: OLD WASHINGTON RD

PAGE..... 11
DATE.....12/31/86
COUNTY-CARROLL
SHA DISTRICT.....7

SYSTEM	FUNC	HWY	ACCESS	MILEPOINT	MILEPOINT DESCRIPTION	MARKED LANES	SURFACE WIDTH/TYPE*	AADT
SECONDARY	R FAP	241 U 14	DIVIDED NONE	15.65		4	53I	22,000
		239	UNDIVIDED	15.68	MD0140 WESTMINSTER PIKE (AHEAD)			
				18.00	MD0526 PENNSYLVANIA AVE STRUC #6041	2	41I	15,000
				18.00	MD0140 WESTMINSTER PIKE (BACK)			
				18.10		2	44I	
				18.17		2	32I	
				18.25		2	43I	
				18.55		2	24I	
		R 6		18.78				
				19.49				13,000
				20.40	MD0496 BACHMANS VALLEY RD			9,525
				23.53		2	25I	
				23.62		2	24I	
				23.75	STRUCTURE #6031 BIG PIPE CREEK			
				23.84				6,425
				26.07	STRUCTURE #6030 SILVER RUN			
				27.74				3,800
				29.38	PENNSYLVANIA ST/L			

ROUTE NUMBER.....MD 140
INVENTORY DIRECTION....NORTH
NAME: WESTMINSTER PIKE

PRIMARY	R FAP	236 R 6	UNDIVIDED NONE	.00	STRUCTURE #3083 PATAPSCO RIVER	4	48I	22,154
			DIVIDED	.00	BALTIMORE CO/L			
				.06		4	44I	
				1.15	MD08790 OLD MD 91			
				1.35	MD0091 GAMBER RD	4	48I	22,000
				1.44		4	52I	
				1.59		4	48J	
				5.45		2	48J	32,000
		U 14		6.12		4	48J	
				7.81	IN CORP LMTS WESTMINSTER			
				8.00	MD0097 OLD WASHINGTON RD			
				8.19	OUT CORP LMTS WESTMINSTER			
				8.67				39,000
				9.36	MD0027 WESTMINSTER MANCH RD STRUC#6032			36,000
				9.38	STRUCTURE #6032 WEST BRANCH			
				9.40	R/R #MMID 831 695 G			
				10.32	MD0526 SYKESVILLE RD STRUC #6041			
				10.32	MD0097 LITTLESTOWN PIKE STRUC #6041			
		U		10.54	IN CORP LMTS WESTMINSTER			

* A,B = UNIMPROVED; C = GRADED & DRAINED; D,E = SOIL, GRAVEL, STONE; F,G = LOW TYPE BITUMINUS; H,I = HIGH TYPE BITUMINUS;
J = CONCRETE; K = BRICK; L = BLOCK

STATE HIGHWAY ADMINISTRATION OF MARYLAND
OFFICE OF PLANNING AND PRELIMINARY ENGINEERING
BUREAU OF HIGHWAY STATISTICS

STATE HIGHWAY LOCATION REFERENCE

ROUTE NUMBER.....MD 140 CONTINUED
INVENTORY DIRECTION.....NORTH
NAME: WESTMINSTER PIKE

PAGE..... 12
DATE.....12/31/86
COUNTY-CARROLL
SHA DISTRICT.....7

SYSTEM		FUNC		HWY		ACCESS		MILEPOINT		DESCRIPTION		MARKED	SURFACE	AAOT
STATE	FEDERAL	CLASS	TYPE	CTL	MILEPOINT	MILEPOINT	DESCRIPTION	LANES	WIDTH/TYPE*	AAOT				
PRIMARY	U	FAP	236	U	14	UNOIVEO	PART	10.67				2	24J	36,000
								10.72	M00031	NEW WINOSOR RD				
								11.28	M00032	TANEYTOWN PIKE				
	R							11.74		OUT CORP LMTS WESTMINSTER				11,050
				R	6			12.02						
								12.17		STRUCTURE #6027 BIG PIPE CREEK	2	24I	9,225	
								12.34	M00832	TANEYTOWN PIKE				
								14.19						6,225
								15.03	C00073	RICHARDSON RD STRUC#6044				
								18.18		STRUCTURE #6055 BEAR BRANCH				
								19.14		STRUCTURE #6056 BIG PIPE CREEK				
		FAS	1116		7			19.98						10,375
								20.05	M00832	TANEYTOWN PIKE				
							NONE	20.09			2	23I		
	U							20.11		IN CORP LMTS TANEYTOWN				
								20.19			2	21I		
								20.33			2	22I		
								20.41			2	36I		
								21.25			2	40I		
								21.30		R/R #MMIO 534 983 H				
								21.41			2	42I		
								21.48	M00194	YORK ST	2	44I	3,850	
								21.55			2	45I		
								21.79			2	28I		
								21.82			2	21I		
	R							21.94		OUT CORP LMTS TANEYTOWN				
		FAP	236		6			22.27						
								22.79		STRUCTURE #6024 PINEY CREEK				
								24.93		FREDERICK CO/L				
								24.93		STRUCTURE #10065 MONOCACY RIVER				

ROUTE NUMBER.....MD 140UL
INVENTORY DIRECTION.....NORTH
NAME: PROPOSED

SECONDARY	R	FAP	236	R	6	DIVIDED	NONE	.00	M00140	TANEYTOWN PIKE	4	48I	6,099
								2.60	M00140	W BALTIMORE ST			

* A,B = UNIMPROVED; C = GRADED & DRAINED; D,E = SOIL, GRAVEL, STONE; F,G = LOW TYPE BITUMINUS; H,I = HIGH TYPE BITUMINUS;
J = CONCRETE; K = BRICK; L = SLOCK

STATE HIGHWAY ADMINISTRATION OF MARYLAND
OFFICE OF PLANNING AND PRELIMINARY ENGINEERING
BUREAU OF HIGHWAY STATISTICS

STATE HIGHWAY LOCATION REFERENCE

ROUTE NUMBER.....MD 144A
INVENTORY DIRECTION....EAST
NAME: OLD NAT'L PIKE

PAGE..... 13
DATE.....12/31/86
COUNTY-CARROLL
SHA DISTRICT.....7

SYSTEM	FUNC	HWY	ACCESS	MILEPOINT	MILEPOINT DESCRIPTION	MARKED LANES	SURFACE WIDTH/TYPE*	AADT		
....STATE....	..FEDERAL...	CLASS	TYPE	CTL						
SECONDARY	R	NFA	R	9	UNDIVIDED NONE	.DD	FREDERICK CO/L	2	24I	3,800
						.DD	MD 27 RIDGE RD (FRED CO)			
						1.90	HOWARD CO/L			

ROUTE NUMBER.....MD 144FB
INVENTORY DIRECTION....EAST
NAME: RIDGEVILLE BLVD

SECONDARY	U	NFA	R	9	UNDIVIDED NONE	.DD	M008D8A MAIN ST	2	24I	1,099
						.DD	FREDERICK CO/L			
						.61	MUD300 RIDGE AVE (AHEAD)IN MT AIRY			

ROUTE NUMBER.....MD 194
INVENTORY DIRECTION....NORTH
NAME: FRANCIS SCOTT KEY HWY

SECONDARY	R	FAP	235	R	6	UNDIVIDED NONE	.DD	STRUC #10072 LITTLE PIPE CREEK	2	24I	3,175
							.DD	FREDERICK CO/L			
							.49		2	34I	
							.69	R/R #MMID 831 741 F	2	24I	
							.83		2	22I	5,125
							.92	MDD077 ROCKY RIDGE RD	2	24I	
							1.40	STRUCTURE #6D35 BIG PIPE CREEK	2	22I	
							1.56		2	21I	
							1.58		2		
							2.03		2		
	U						5.55	IN CORP LMTS TANEYTOWN			3,850
							5.65	STRUCTURE #6D62 PINEY CREEK			
							5.98	STRUCTURE #6D61 PINEY CREEK			
							6.02		2	24I	
							6.11		2	46I	
							6.25	MDD140 E BALTO ST	2	43I	
							6.32		2	46I	
	R						6.62	OUT CORP LMTS TANEYTOWN	2	44I	
							6.68		2	41I	
							6.72		2	24I	
							7.38	MDD194D MD 194 SPUR			
							9.08	MDD194B MD 194 SPUR			
							9.30				3,200
							10.33	STRUCTURE #6033 PINEY CREEK			
							10.94	MDD194A MD 194 SPUR			
							11.46	PENNSYLVANIA ST/L			

* A,B = UNIMPROVED; C = GRADED & DRAINED; D,E = SOIL, GRAVEL, STONE; F,G = LOW TYPE BITUMINUS; H,I = HIGH TYPE BITUMINUS;
J = CONCRETE; K = BRICK; L = BLOCK

STATE HIGHWAY ADMINISTRATION OF MARYLAND
OFFICE OF PLANNING AND PRELIMINARY ENGINEERING
BUREAU OF HIGHWAY STATISTICS

STATE HIGHWAY LOCATION REFERENCE

ROUTE NUMBER.....MD 194A
INVENTORY DIRECTION....EAST
NAME: MD 194 SPUR

PAGE..... 14
DATE.....12/31/86
COUNTY-CARROLL
SHA DISTRICT.....7

SYSTEM	FUNC CLASS	HWY TYPE	ACCESS CTL	MILEPOINT	MILEPOINT DESCRIPTION	MARKED LANES	SURFACE WIDTH/TYPE*	AADT
SECONDARY R NFA	R 9	UNDIVIDED	NONE	.DD MDD853A	OLD MD 194	2	12E	
				.D1 MDD194	FRANCIS SCOTT KEY HWY			

ROUTE NUMBER.....MD 194B
INVENTORY DIRECTION....EAST
NAME: MD 194 SPUR

SECONDARY R NFA	R 9	UNDIVIDED	NONE	.DD MDD194	FRANCIS SCOTT KEY HWY	2	10E	
				.D2 MDD853D	OLD MD 194			

ROUTE NUMBER.....MD 194C
INVENTORY DIRECTION....EAST
NAME: MD 194 SPUR

SECONDARY R NFA	R 9	UNDIVIDED	NONE	.DD MDD194	FRANCIS SCOTT KEY HWY	2	8E	
				.D2 MDD853D	OLD MD 194			

ROUTE NUMBER.....MD 194D
INVENTORY DIRECTION....EAST
NAME: MD 194 SPUR

SECONDARY R NFA	R 9	UNDIVIDED	NONE	.DD MDD194	FRANCIS SCOTT KEY HWY	2	10E	
				.D2 MDD853E	OLD MD 194			

ROUTE NUMBER.....MD 407
INVENTORY DIRECTION....NORTH
NAME: MARSTON RD

SECONDARY R FAS 1114	R 7	UNDIVIDED	NONE	.00 MDD031	NEW WINDSOR RD	2	22I	1,900
				3.81 MDD027	RIDGE RD			

ROUTE NUMBER.....MD 482
INVENTORY DIRECTION....EAST
NAME: HAMPSTEAD MEXICO RD

SECONDARY R FAP 24D	R 6	UNDIVIDED	NONE	.DD MDD027	WESTMINSTER MANCHESTER RD	2	24I	7,500
				.11 MDD852G	OLD MD 27			
				.55 MDD849	OLD MD 482			
				.74		2	20I	
				3.82	STRUCTURE #6036 EAST BRANCH			
				3.90				7,325
FAS 1126	7			4.42				

* A,B = UNIMPROVED; C = GRADED & DRAINED; D,E = SOIL, GRAVEL, STONE; F,G = LOW TYPE BITUMINUS; H,I = HIGH TYPE BITUMINUS;
J = CONCRETE; K = BRICK; L = BLOCK

STATE HIGHWAY ADMINISTRATION OF MARYLAND
OFFICE OF PLANNING AND PRELIMINARY ENGINEERING
BUREAU OF HIGHWAY STATISTICS

STATE HIGHWAY LOCATION REFERENCE

ROUTE NUMBER.....MD 482 CONTINUED
INVENTORY DIRECTION....EAST
NAME: HAMPSTEAD MEXICO RD

PAGE..... 15
DATE.....12/31/86
COUNTY-CARROLL
SHA DISTRICT.....7

SYSTEM	FUNC	HWY	ACCESS										
....STATE....	..FEDERAL...	CLASS	TYPE	CTL	MILEPOINT	MILEPOINT	DESCRIPTION	MARKED	SURFACE		AAOT
										LANES	WIDTH/TYPE*		
SECONDARY	U	FAS	1126	R	7	UNOIVED	NONE	4.62					
								4.87	IN CORP LMTS HAMPSTEAD	2	20I		7,325
	R							5.13	OUT CORP LMTS HAMPSTEAD	2	26I		
	U							5.26	STRUCTURE #6037	2	20I		
								5.26	IN CORP LMTS HAMPSTEAD	3	35I		
								5.36	M00482A FIRST ST				
								5.41	M00030 N MAIN ST				

ROUTE NUMBER.....MD 482A
INVENTORY DIRECTION....EAST
NAME: OLD MD 482

SECONDARY	U	NFA		R	9	UNOIVED	NONE	.00	M00482	HAMPSTEAD MEXICO RD	2	18I	99
								.04	OPO147	FIRST ST			

ROUTE NUMBER.....MD 496
INVENTORY DIRECTION....EAST
NAME: NEW BACHMANS VALLEY RD

SECONDARY	R	FAS	112D	R	7	UNOIVED	NONE	.00	M00097	WESTMINSTER PIKE	2	20I	2,000
								.76		STRUCTURE #6040 BEAR BRANCH			
								3.03		STRUCTURE #6039 BIG PIPE CREEK			
								3.14					
								3.71		STRUCTURE #6038 BIG PIPE CREEK			1,500
								7.23	M00030	HANOVER PIKE			

ROUTE NUMBER.....MD 526
INVENTORY DIRECTION....NORTH
NAME: PENNSYLVANIA AVE

SECONDARY	U	FAU	87D2	U	16	UNDIVED	NONE	.00	M00032	W MAIN ST	2	41I	4,900
								.16			2	40I	
	R							.69		OUT CORP LMTS WESTMINSTER	2	48I	
								.82			2	37I	
								.87			2	45I	
								.90	M00140	WESTMINSTER PIKE STRUC #6041			
								.90	M00097	TANEYTOWN PIKE (AHEAD)			

* A,B = UNIMPROVED; C = GRADED & DRAINED; D,E = SOIL, GRAVEL, STONE; F,G = LOW TYPE BITUMINUS; H,I = HIGH TYPE BITUMINUS;
J = CONCRETE; K = BRICK; L = BLOCK

STATE HIGHWAY ADMINISTRATION OF MARYLAND
OFFICE OF PLANNING AND PRELIMINARY ENGINEERING
BUREAU OF HIGHWAY STATISTICS

STATE HIGHWAY LOCATION REFERENCE

ROUTE NUMBER.....MD 668
INVENTORY DIRECTION....NORTH
NAME: OLD MD 30

PAGE..... 16
DATE.....12/31/86
COUNTY-CARROLL
SHA DISTRICT.....7

SYSTEM	FUNC	HWY	ACCESS	MILEPOINT	MILEPOINT DESCRIPTION	MARKED LANES	SURFACE WIDTH/TYPE*	AADT		
STATE	FEDERAL	CLASS	CTL							
SECONDARY	R	NFA	R	9	UNDIVED NONE	.00	CO0119 HARVEY YINGLING RD	2	24H	
						.15	ROAD END			

ROUTE NUMBER.....MD 800A
INVENTORY DIRECTION....EAST
NAME: OLD MD 75

SECONDARY	R	NFA	R	9	UNDIVED NONE	.00	M00084 UNIONTOWN RD	2	20I	
						.05	ROAD END			

ROUTE NUMBER.....MD 800B
INVENTORY DIRECTION....NORTH
NAME: OLD MD 75

SECONDARY	R	NFA	R	9	UNDIVED NONE	.00	M00075 NEW WINDSOR UNIONTOWN RD	2	24I	199
						.06		2	20H	
						.20	M00084 UNIONTOWN RD			

ROUTE NUMBER.....MD 800C
INVENTORY DIRECTION....EAST
NAME: OLD MD 75

SECONDARY	R	NFA	R	9	UNDIVED NONE	.00	ROAD ENO	2	15J	
						.05	SPUR TO & FR MD 75			
						.07	ROAD END			

ROUTE NUMBER.....MD 800D
INVENTORY DIRECTION....EAST
NAME: OLD MD 75

SECONDARY	R	NFA	R	9	UNDIVED NONE	.00	M00075 NEW WINDSOR UNIONTOWN RD	2	20I	99
						.04		2	18H	
						.24		2	20I	
						.35		2	22I	
						1.46		2	20I	
						1.57	M00075 NEW WINDSOR UNIONTOWN RD			

ROUTE NUMBER.....MD 800E
INVENTORY DIRECTION....EAST
NAME: OLD MD 75

SECONDARY	R	NFA	R	9	UNDIVED NONE	.00	C00228 STEM RD	2	20H	
-----------	---	-----	---	---	--------------	-----	----------------	---	-----	--

* A,B = UNIMPROVED; C = GRADED & DRAINED; D,E = SOIL, GRAVEL, STONE; F,G = LOW TYPE BITUMINUS; H,I = HIGH TYPE BITUMINUS;
J = CONCRETE; K = BRICK; L = BLOCK

STATE HIGHWAY ADMINISTRATION OF MARYLAND
OFFICE OF PLANNING AND PRELIMINARY ENGINEERING
BUREAU OF HIGHWAY STATISTICS

STATE HIGHWAY LOCATION REFERENCE

ROUTE NUMBER.....MD 80DE CONTINUED
INVENTORY DIRECTION....EAST
NAME: OLD MD 75

PAGE..... 17
DATE.....12/31/86
COUNTY-CARROLL
SHA DISTRICT.....7

.....STATE.....	SYSTEM ..FEDERAL...	FUNC CLASS	HWY TYPE	ACCESS CTL	MILEPOINT	MILEPOINT DESCRIPTION	MARKED LANES	SURFACE WIDTH/TYPE*	AADT
SECONDARY	R NFA	R 9	UNDIVIDED	NONE	.03	ROAD END	2	20H	
ROUTE NUMBER.....MD 800F INVENTORY DIRECTION....EAST NAME: OLD MD 75									
SECONDARY	R NFA	R 9	UNDIVIDED	NONE	.00	ROAD END	2	16J	
					.02	MDD075A MD 75 SPUR			
					.04	ROAD END			
ROUTE NUMBER.....MD 808A INVENTORY DIRECTION....NORTH NAME: S MAIN ST									
SECONDARY	U FAS 1089	R 7	UNDIVIDED	NONE	.00	MDD027 RIDGE RD	2	17I	5,799
					.02		2	24I	
			DIVIDED		.18	MDD808E S MAIN ST			
			UNDIVIDED		.29	MDD144FB RIDGEVILLE BLVD	2	30I	
					.32		2	23I	
					.43		2	34I	
					.49		2	24I	
					1.25		2	35I	
					1.31		2	36I	
					1.39		2	27I	
					1.43		2	24I	
					1.70		2	30I	
					1.75		2	24I	
	R				2.19	OUT CORP LMTS MT AIRY			
					2.63	MDD027 RIDGE RD			
ROUTE NUMBER.....MD 808B INVENTORY DIRECTION....EAST NAME: SERVICE RD									
SECONDARY	R NFA	R 9	UNDIVIDED	NONE	.00	ROAD END	2	16J	
					.15		2	18J	
					.23	MDD027 RIDGE RD			

* A,B = UNIMPROVED; C = GRADED & DRAINED; D,E = SOIL, GRAVEL, STONE; F,G = LOW TYPE BITUMINUS; H,I = HIGH TYPE BITUMINUS;
J = CONCRETE; K = BRICK; L = BLOCK

STATE HIGHWAY ADMINISTRATION OF MARYLAND
OFFICE OF PLANNING AND PRELIMINARY ENGINEERING
BUREAU OF HIGHWAY STATISTICS

STATE HIGHWAY LOCATION REFERENCE

ROUTE NUMBER.....MD 8D8D
INVENTORY DIRECTION....EAST
NAME: SERVICE RD

PAGE..... 18
DATE.....12/31/86
COUNTY-CARROLL
SHA DISTRICT.....7

SYSTEM	FUNC	HWY	ACCESS	MARKED	SURFACE							
STATE	FEDERAL	CLASS	TYPE	CTL	MILEPOINT	MILEPOINT DESCRIPTION	LANES	WIDTH/TYPE*	AADT			
SECONDARY	U	NFA	R	9	UNDIVED	NONE	.00	MDD027	RIDGE AVE	2	25I	
							.06	COD890	RIDGEVILLE BLVD E (AHEAD)			

ROUTE NUMBER.....MD 8D8E
INVENTORY DIRECTION....NORTH
NAME: S MAIN ST

SECONDARY	U	NFA	R	9	UNDIVED	NONE	.00		ROAD END	4	24I	
							.13			2	24I	
							.26	MDD8D8A	S MAIN ST			

ROUTE NUMBER.....MD 832
INVENTORY DIRECTION....NORTH
NAME: TANEYTOWN PIKE

SECONDARY	R	NFA	R	9	UNDIVED	NONE	.00	MDD14D	TANEYTOWN PIKE	2	24I	1,125
							.03			2	36I	
							.16			2	21I	
							1.02		STRUCTURE #6025 BIG PIPE CREEK			
							1.03			2	20I	
							1.67		STRUCTURE #6026 BEAR BRANCH			
							3.13	MDD084	BAUST CHURCH RD			
							5.66			2	28J	
							5.80			2	22J	475
							5.86			2	21J	
							7.23			2	22I	
							7.67	MDD14D	WESTMINSTER BYPASS			

ROUTE NUMBER.....MD 833
INVENTORY DIRECTION....EAST
NAME: OLD BLACKROCK RD

SECONDARY	R	NFA	R	9	UNDIVED	NONE	.00	MDD088	BLACKROCK RD	2	22I	2,099
	U						.73		IN CORP LMTS HAMPSTEAD			
							.81			2	41I	
							.84	MDD030	N MAIN ST			

ROUTE NUMBER.....MD 849
INVENTORY DIRECTION....EAST
NAME: OLD MD 482

SECONDARY	R	NFA	R	9	UNDIVED	NONE	.DD	MDD852G	OLD MD 27	2	21I	199
-----------	---	-----	---	---	---------	------	-----	---------	-----------	---	-----	-----

* A,B = UNIMPROVED; C = GRADED & DRAINED; D,E = SOIL, GRAVEL, STONE; F,G = LOW TYPE BITUMINUS; H,I = HIGH TYPE BITUMINUS;
J = CONCRETE; K = BPICK; L = BLOCK

STATE HIGHWAY ADMINISTRATION OF MARYLAND
OFFICE OF PLANNING AND PRELIMINARY ENGINEERING
BUREAU OF HIGHWAY STATISTICS

STATE HIGHWAY LOCATION REFERENCE

ROUTE NUMBER.....MD 849 CONTINUED
INVENTORY DIRECTION....EAST
NAME: OLD MD 482

PAGE..... 19
DATE.....12/31/86
COUNTY-CARROLL
SHA DISTRICT.....7

.....STATE.....	SYSTEM ..FEDERAL...	FUNC CLASS	HWY TYPE	ACCESS CTL	MILEPOINT MILEPOINT DESCRIPTION	MARKED LANES	SURFACE WIDTH/TYPE*	AADT
SECONDARY	R NFA	R 9	UNDIVED	NONE	.28 .36	MDD482 HAMPSTEAD MEXICO RD	2	24I	199
ROUTE NUMBER.....MD 85DA INVENTORY DIRECTION....EAST NAME: OLD MD 26									
SECONDARY	R NFA	R 9	UNDIVED	NONE	.00 .13	MDDD26 LIBERTY RD MDDD26 LIBERTY RD	2	20J	
ROUTE NUMBER.....MD 85DB INVENTORY DIRECTION....EAST NAME: OLD MD 26									
SECONDARY	R NFA	R 9	UNDIVED	NONE	.00 .80 1.11	ROAD END COD753 MONROE AVE	2 2	22G 2DE	
ROUTE NUMBER.....MD 85DC INVENTORY DIRECTION....EAST NAME: OLD MD 32									
SECONDARY	R NFA	R 9	UNDIVED	NONE	.00 .18 .21 .77	ROAD END COD275 STRUCTURE #6D42 TALBOT BRANCH FRANKLINVILLE RD ROAD END	2	18J	
ROUTE NUMBER.....MD 85DD INVENTORY DIRECTION....EAST NAME: OLD MD 26									
SECONDARY	R NFA	R 9	UNDIVED	NONE	.00 .19 .29	COD274 FREDERICK CO/L ROOP RD ROAD END	2	18J	199
ROUTE NUMBER.....MD 85DE INVENTORY DIRECTION....EAST NAME: OLD MD 26									
SECONDARY	R NFA	R 9	UNDIVED	NONE	.00 .78	MDDD26 ROAD END LIBERTY RD	2	20J	

* A,B = UNIMPROVED; C = GRADED & DRAINED; D,F = SOIL, GRAVEL, STONE; F,G = LOW TYPE BITUMINUS; H,I = HIGH TYPE BITUMINUS;
J = CONCRETE; K = BRICK; L = BLOCK

STATE HIGHWAY ADMINISTRATION OF MARYLAND
OFFICE OF PLANNING AND PRELIMINARY ENGINEERING
BUREAU OF HIGHWAY STATISTICS

STATE HIGHWAY LOCATION REFERENCE

ROUTE NUMBER.....MD 85DF
INVENTORY DIRECTION....EAST
NAME: OLD MD 26

PAGE..... 2D
DATE.....12/31/86
COUNTY-CARROLL
SHA DISTRICT.....7

SYSTEM	FUNC	HWY	ACCESS						MARKED	SURFACE	
....STATE....	..FEDERAL...	CLASS	TYPE	CTL	MILEPOINT	MILEPOINT	DESCRIPTION	LANES	WIDTH/TYPE*	AADT
SECONDARY	R	NFA	R	9	UNDIVID	NONE	.DD	MDDD26	LIBERTY RD	2	2DI
							.D8			2	2DJ
							.63		ROAD END		

ROUTE NUMBER.....MD 85DG
INVENTORY DIRECTION....EAST
NAME: OLD MD 26

SECONDARY	R	NFA	R	9	UNDIVID	NONE	.DD		ROAD END	2	2DJ
							.46	COD663	LINTON RD		
							1.00		ROAD END		

ROUTE NUMBER.....MD 85DH
INVENTORY DIRECTION....EAST
NAME: OLD MD 26

SECONDARY	R	NFA	R	9	UNDIVID	NONE	.DD		ROAD END	2	2DJ
							.D3			2	2DI
							.96	MDDD97	OLD WASHINGTON RD (AHEAD)		
							1.01	MDDD97	OLD WASHINGTON RD (BACK)		
							1.66			2	2DG
							1.71		ROAD END		

ROUTE NUMBER.....MD 85DI
INVENTORY DIRECTION....EAST
NAME: OLD MD 26

SECONDARY	R	NFA	R	9	UNDIVID	NONE	.DD		ROAD END	2	2DJ
							.D7	MDDD26A	MD 26 SPUR		
							.D9		ROAD END		

ROUTE NUMBER.....MD 85DJ
INVENTORY DIRECTION....EAST
NAME: OLD MD 26

SECONDARY	R	NFA	R	9	UNDIVID	NONE	.DD		ROAD END	2	24I
							.D6			2	2DJ
							.17	COD555	SALEM BOTTOM RD	2	2DI
							1.20			2	2DJ
							1.22		ROAD END		

* A,B = UNIMPROVED; C = GRADED & DRAINED; D,E = SOIL, GRAVEL, STONE; F,G = LOW TYPE BITUMINUS; H,I = HIGH TYPE BITUMINUS;
J = CONCRETE; K = BRICK; L = BLOCK

STATE HIGHWAY ADMINISTRATION OF MARYLAND
OFFICE OF PLANNING AND PRELIMINARY ENGINEERING
BUREAU OF HIGHWAY STATISTICS

STATE HIGHWAY LOCATION REFERENCE

ROUTE NUMBER.....MD 85I
INVENTORY DIRECTION....NORTH
NAME: MAIN ST

PAGE..... 21
DATE.....12/31/86
COUNTY-CARROLL
SHA DISTRICT.....7

SYSTEM		FUNC	HWY	ACCESS	MILEPOINT		MARKED	SURFACE	AADT
STATE	FEDERAL	CLASS	TYPE	CTL		DESCRIPTION	LANES	WIDTH/TYPE*	
SECONDARY	U NFA	R 8	UNDIVED	NONE	.00	STRUCTURE #13D18 PATAPSCO RIVER	2	25I	1,700
					.00	HOWARD CO/L			
					.06		2	28I	
					.10		2	42I	
					.17		2	27I	
					.20		2	26I	
					.33		2	28I	
					.49		2	29I	
					.61		2	32I	
					.70		2	24I	
		9			.75				
	R				I.07	OUT CORP LMTS SYKESVILLE			
					I.18	MDD032A MD 32 SPUR			
					I.23	MDD032 SYKESVILLE BYPASS			

ROUTE NUMBER.....MD 851A
INVENTORY DIRECTION....NORTH
NAME: OLD MD 32

SECONDARY	R NFA	R 9	UNDIVED	NONE	.00	ROAD END	2	15H	
					.05	MDD032 SYKESVILLE BYPASS			

ROUTE NUMBER.....MD 851B
INVENTORY DIRECTION....NORTH
NAME: OLD MD 32

SECONDARY	R NFA	R 9	UNDIVED	NONE	.00	ROAD END	2	20I	
					.03	COD688 CHURCH ST			
					.06	ROAD END			

ROUTE NUMBER.....MD 851C
INVENTORY DIRECTION....NORTH
NAME: OLD MD 32

SECONDARY	U NFA	R 9	UNDIVED	NONE	.00	ROAD END	2	16H	199
					.13	COD764 THIRD AVE			

ROUTE NUMBER.....MD 852
INVENTORY DIRECTION....EAST
NAME: WAKEFIELD CHURCH RD

SECONDARY	R NFA	R 9	UNDIVED	NONE	.00	MDD03I NEW WINDSOR RD	2	18I	599
-----------	-------	-----	---------	------	-----	-----------------------	---	-----	-----

* A,B = UNIMPROVED; C = GRADED & DRAINED; D,E = SOIL, GRAVEL, STONE; F,G = LOW TYPE BITUMINUS; H,I = HIGH TYPE BITUMINUS;
J = CONCRETE; K = BRICK; L = BLOCK

STATE HIGHWAY ADMINISTRATION OF MARYLAND
OFFICE OF PLANNING AND PRELIMINARY ENGINEERING
BUREAU OF HIGHWAY STATISTICS

STATE HIGHWAY LOCATION REFERENCE

ROUTE NUMBER.....MD 852 CONTINUED
INVENTORY DIRECTION....EAST
NAME: WAKEFIELD CHURCH RD

PAGE..... 22
DATE.....12/31/86
COUNTY-CARROLL
SHA OISTRICT.....7

SYSTEM	FUNC	HWY	ACCESS	MARKED	SURFACE	AAOT						
.....STATE.....	..FEDERAL...	CLASS	TYPE	CTL	MILEPOINT	MILEPOINT DESCRIPTION	LANES	WIOTH/TYPE*	AAOT			
SECONDARY	U	NFA	R	9	UNOIVED	NONE	.02					
							.07	M00852M	IN CORP LMTS NEW WINDSOR	2	18I	599
							.09		NO NAME	2	20I	
	R						3.17		OUT CORP LMTS NEW WINDSOR			
							3.65	M00852L	STRUC #6006 LITTLE PIPE CREEK			
							3.72	M00031	NO NAME			
									NEW WINDSOR RO			

ROUTE NUMBER.....MD 852A
INVENTORY DIRECTION....NORTH
NAME: OLD MD 27

SECONDARY	U	NFA	R	9	UNOIVED	NONE	.00		ROAD END	2	10E	
							.06			2	20I	
							.07	M00027	WESTMINSTER MANCHESTER RO			

ROUTE NUMBER.....MD 852B
INVENTORY DIRECTION....NORTH
NAME: OLD MD 27

SECONDARY	R	NFA	R	9	UNOIVED	NONE	.00		ROAD END	2	16H	
							.04	M00027B	MD 27 SPUR			
							.07		ROAD END			

ROUTE NUMBER.....MD 852C
INVENTORY DIRECTION....NORTH
NAME: OLD MD 27

SECONDARY	R	NFA	R	9	UNOIVED	NONE	.00	M00027	WESTMINSTER MANCHESTER RO	2	14H	
							.11	M00027C	MD 27 SPUR	2	18H	
							.36	M00027D	MD 27 SPUR			
							.48	M00027E	MD 27 SPUR			
							.57		ROAD END			

ROUTE NUMBER.....MD 852D
INVENTORY DIRECTION....EAST
NAME: WESTMINSTER ST

SECONDARY	R	NFA	R	9	UNOIVED	NONE	.00	M00027	WESTMINSTER MANCHESTER RO	2	20I	
	U						.11		IN CORP LMTS MANCHESTER			
							.31			2	22I	
							.38			2	26I	
							.46			2	30I	

* A,B = UNIMPROVED; C = GRADED & DRAINED; D,E = SOIL, GRAVEL, STONE; F,G = LOW TYPE BITUMINUS; H,I = HIGH TYPE BITUMINUS;
J = CONCRETE; K = BRICK; L = BLOCK

STATE HIGHWAY ADMINISTRATION OF MARYLAND
OFFICE OF PLANNING AND PRELIMINARY ENGINEERING
BUREAU OF HIGHWAY STATISTICS

STATE HIGHWAY LOCATION REFERENCE

ROUTE NUMBER.....MD 852D CONTINUED
INVENTORY DIRECTION....EAST
NAME: WESTMINSTER ST

PAGE..... 23
DATE.....12/31/86
COUNTY-CARROLL
SHA DISTRICT.....7

STATE	SYSTEM	FEDERAL	FUNC CLASS	HWY TYPE	ACCESS CTL	MILEPOINT	MILEPOINT	DESCRIPTION	MARKED LANES	SURFACE WIDTH/TYPE*	AADT
	SECONDARY	U	NFA	R 9	UNDIVIDED	NONE	.49	MDD03D N MAIN ST	2	30I	

ROUTE NUMBER.....MD 852F
INVENTORY DIRECTION....NORTH
NAME: OLD MD 27

	SECONDARY	R	NFA	R 9	UNDIVIDED	NONE	.00	ROAD END	2	18H	
							.12	MDD027A MD 27 SPUR			
							.20	ROAD END			

ROUTE NUMBER.....MD 852G
INVENTORY DIRECTION....NORTH
NAME: OLD MD 27

	SECONDARY	R	NFA	U 19	UNDIVIDED	NONE	.00	MDD027 WESTMINSTER MANCHESTER RD	2	20I	199
				R 9			.22	MDD852H OLD MD 27			
							.34	STRUCTURE #6004 CRANBERRY BRANCH			
							2.21	MDD482 HAMPSTEAD MEXICO RD			
							2.31	MDD849 OLD MD 482			
							2.70	MDD027 WESTMINSTER MANCHESTER RD			

ROUTE NUMBER.....MD 852H
INVENTORY DIRECTION....EAST
NAME: OLD MD 27

	SECONDARY	R	NFA	U 19	UNDIVIDED	NONE	.00	ROAD END	2	18H	
							.19	R/R #MDOT 831 692 L	2	2DH	
							.22	STRUCTURE #6005 WEST BRANCH			
							.24	MDD852G OLD MD 27			

ROUTE NUMBER.....MD 852I
INVENTORY DIRECTION....EAST
NAME: OLD MD 27

	SECONDARY	R	NFA	U 19	UNDIVIDED	NONE	.00	CDD394 HAHN RD	2	24I	
							.09	ROAD END			

ROUTE NUMBER.....MD 852J
INVENTORY DIRECTION....NORTH
NAME: MARTIN DR

	SECONDARY	R	NFA	R 9	UNDIVIDED	NONE	.00	MDD027 WESTMINSTER MANCHESTER RD	2	17I	
--	-----------	---	-----	-----	-----------	------	-----	----------------------------------	---	-----	--

* A,B = UNIMPROVED; C = GRADED & DRAINED; D,E = SOIL, GRAVEL, STONE; F,G = LOW TYPE BITUMINUS; H,I = HIGH TYPE BITUMINUS;
J = CONCRETE; K = BRICK; L = BLOCK

STATE HIGHWAY ADMINISTRATION OF MARYLAND
OFFICE OF PLANNING AND PRELIMINARY ENGINEERING
BUREAU OF HIGHWAY STATISTICS

STATE HIGHWAY LOCATION REFERENCE

ROUTE NUMBER.....MD 852J CONTINUED
INVENTORY DIRECTION....NDRTH
NAME: MARTIN DR

PAGE..... 24
DATE.....12/31/86
COUNTY-CARROLL
SHA DISTRICT.....7

SYSTEM	FUNC	HWY	ACCESS	MILEPOINT	MILEPOINT	DESCRIPTION	MARKED	SURFACE	AADT		
....STATE....	..FEDERAL...	CLASS	TYPE	CTL	LANES	WIDTH/TYPE*			
SECONDARY	R	NFA	R	9	UNDIVID	NONE	.46	ROAD END	2	17I	

ROUTE NUMBER.....MD 852K
INVENTORY DIRECTION....NORTH
NAME: NEW WINDSOR RD

SECONDARY	R	NFA	R	8	UNDIVID	NONE	.00	CD0289	STDNE CHAPEL RD (BACK)	2	22I	2,399
							.11			2	22H	
				9			.22			2	22I	2,299
							1.53		IN CORP LMTS WESTMINSTER			
							1.53		END STATE MAINTENANCE			
							1.53		BEGIN MUNICIPAL MAINTENANCE			
							2.40	MDD032	W MAIN ST			

ROUTE NUMBER.....MD 852L
INVENTORY DIRECTION....EAST
NAME: NO NAME

SECONDARY	R	NFA	R	9	UNDIVID	NONE	.00	M00852	WAKEFIELD CHURCH RD	2	15J	
							.12		ROAD END			

ROUTE NUMBER.....MD 852M
INVENTORY DIRECTION....EAST
NAME: NO NAME

SECONDARY	U	NFA	R	9	UNDIVID	NONE	.00		ROAD END	2	15J	
							.18			2	16E	
							.20	M00852	WAKEFIELD CHURCH RD			

ROUTE NUMBER.....MD 853A
INVENTORY DIRECTION....NDRTH
NAME: OLD MD 194

SECNDARY	R	NFA	R	9	UNDIVID	NONE	.00		ROAD END	2	16J	
							.03	MDD194A	MD 194 SPUR			
							.12		ROAD END			

ROUTE NUMBER.....MD 853B
INVENTORY DIRECTION....NDRTH
NAME: OLD MD 194

SECNDARY	R	NFA	R	9	UNDIVID	NONE	.00		ROAD END	2	16J	
----------	---	-----	---	---	---------	------	-----	--	----------	---	-----	--

* A,B = UNIMPROVED; C = GRADED & DRAINED; D,E = SDIL, GRAVEL, STONE; F,G = LOW TYPE BITUMINUS; H,I = HIGH TYPE BITUMINUS;
J = CONCRETE; K = BRICK; L = BLOCK

STATE HIGHWAY ADMINISTRATION OF MARYLAND
OFFICE OF PLANNING AND PRELIMINARY ENGINEERING
BUREAU OF HIGHWAY STATISTICS

STATE HIGHWAY LOCATION REFERENCE

ROUTE NUMBER.....MD 854A CONTINUED
INVENTORY DIRECTION....NORTH
NAME: OLD WASHINGTON RD

PAGE..... 26
DATE.....12/31/86
COUNTY-CARROLL
SHA DISTRICT.....7

SYSTEM	FEDERAL	CLASS	HWY TYPE	ACCESS CTL	MILEPOINT	MILEPOINT	DESCRIPTION	MARKED LANES	SURFACE WIDTH/TYPE*	AADT
SECONDARY	R	NFA	R 9	UNDIVIDED	NONE	2.64	ROAD END	2	12G	299

ROUTE NUMBER.....MD 854B
INVENTORY DIRECTION....NORTH
NAME: OLD WASHINGTON RD

SECONDARY	R	NFA	R 9	UNDIVIDED	NONE	.00	COD549	MULLER RD	2	10G	299
						.30		STRUCTURE #6D43 MORGAN RUN			
						1.37			2	16H	
						1.45			2	2DH	
						3.90			2	29I	
				DIVIDED		3.92			4	52I	
						3.93	MDDD32	SYKESVILLE BYPASS			

ROUTE NUMBER.....MD 879
INVENTORY DIRECTION....EAST
NAME: OLD MD 91

SECONDARY	R	NFA	R 9	UNDIVIDED	NONE	.00		ROAD END	2	15J	
						.17			2	16I	
						.20	MDD091	GAMBER RD			

ROUTE NUMBER.....MD 879A
INVENTORY DIRECTION....EAST
NAME: OLD MD 91

SECONDARY	R	NFA	R 9	UNDIVIDED	NONE	.00		ROAD END	2	2DI	
						.02	MDDD91A	MD 91 SPUR			
						.04			2	15J	
						.11		ROAD END			

ROUTE NUMBER.....MD 879B
INVENTORY DIRECTION....NORTH
NAME: OLD MD 91

SECONDARY	R	NFA	R 9	UNDIVIDED	NONE	.00	MDDD91	EMORY RD	2	21I	
						.58	MDDD91	EMORY RD			

* A,B = UNIMPROVED; C = GRADED & DRAINED; D,E = SOIL, GRAVEL, STONE; F,G = LOW TYPE BITUMINUS; H,I = HIGH TYPE BITUMINUS;
J = CONCRETE; K = BRICK; L = BLOCK

STATE HIGHWAY ADMINISTRATION OF MARYLAND
OFFICE OF PLANNING AND PRELIMINARY ENGINEERING
BUREAU OF HIGHWAY STATISTICS

STATE HIGHWAY LOCATION REFERENCE

ROUTE NUMBER.....MD 879C
INVENTORY DIRECTION....EAST
NAME: OLD MD 91

PAGE..... 27
DATE.....12/31/86
COUNTY-CARROLL
SHA DISTRICT.....7

SYSTEM	FUNC	HWY	ACCESS	MILEPOINT	MILEPOINT	DESCRIPTION	MARKED	SURFACE	AADT			
....STATE....	..FEDERAL...	CLASS	TYPE	CTL			LANES	WIDTH/TYPE*				
SECONDARY	R	NFA	R	9	UNDIVIDED	NONE	.00	MDD091	EMORY RD	2	20I	
							.06		ROAD END			

ROUTE NUMBER.....MD 879D
INVENTORY DIRECTION....NORTH
NAME: OLD MD 91

SECONDARY	R	NFA	R	9	UNDIVIDED	NONE	.00	MDD091	EMORY RD	2	2DI	99
							.34	MDD14D	WESTMINSTER PIKE			
							.91	MDD091	EMORY RD			

ROUTE NUMBER.....MD 879E
INVENTORY DIRECTION....EAST
NAME: OLD MD 91

SECONDARY	R	NFA	R	9	UNDIVIDED	NONE	.00		ROAD END	2	2DI	
							.01		R/R #B0 831 668 K			
							.17	MDD091	GAMBER RD			

ROUTE NUMBER.....MD 879F
INVENTORY DIRECTION....NORTH
NAME: OLD MD 879

SECONDARY	R	NFA	R	9	UNDIVIDED	NONE	.00		ROAD END	2	2DG	
							.13	COD533	PIN OAK DR			
							.14		ROAD END			

ROUTE NUMBER.....MD 879G
INVENTORY DIRECTION....NORTH
NAME: BLOOM RD

SECONDARY	R	NFA	R	9	UNDIVIDED	NONE	.00	MDD091	GAMBER RD	2	2DI	99
							.16	COD492	BLOOM RD			

ROUTE NUMBER.....MD 904
INVENTORY DIRECTION....NORTH
NAME: NELSON RD

SECONDARY	R	NFA	R	9	UNDIVIDED	NONE	.00	MDD032	SYKESVILLE BYPASS	2	19H	
							.58		ROAD END			

* A,B = UNIMPROVED; C = GRADED & DRAINED; D,E = SOIL, GRAVEL, STONE; F,G = LOW TYPE BITUMINUS; H,I = HIGH TYPE BITUMINUS;
J = CONCRETE; K = BRICK; L = BLOCK

STATE HIGHWAY ADMINISTRATION OF MARYLAND
OFFICE OF PLANNING AND PRELIMINARY ENGINEERING
BUREAU OF HIGHWAY STATISTICS

STATE HIGHWAY LOCATION REFERENCE

ROUTE NUMBER.....MO 904A
INVENTORY DIRECTION....NORTH
NAME: BEN ROSE LA

PAGE..... 28
DATE.....12/31/86
COUNTY-CARROLL
SHA DISTRICT.....7

SYSTEM	FUNC	HWY	ACCESS						MARKED	SURFACE	
....STATE....	..FEDERAL...	CLASS	TYPE	CTL	MILEPOINT	MILEPOINT	DESCRIPTION	LANES	WIDTH/TYPE*	AADT
SECONDARY	R	NFA	R	9	UNDIVIDED	NONE	.00	C00619	JIM BOWERS RD	2	18H
							.66		ROAD END		

ROUTE NUMBER.....MD 904B
INVENTORY DIRECTION....NORTH
NAME: RALPH BAUMGARDNER RD

SECONDARY	R	NFA	R	9	UNDIVIDED	NONE	.00	C00071	TYRONE RD	2	18G
							.62	C00063	RALPH BAUMGARDNER RD (AHEAD)		

ROUTE NUMBER.....MD 904D
INVENTORY DIRECTION....NORTH
NAME: RUNNYMEOE RD

SECONDARY	R	NFA	R	9	UNDIVIDED	NONE	.00	C00062	BEAR RUN RD	2	18G
							.63		ROAD END		

* A,B = UNIMPROVED; C = GRADED & DRAINED; D,E = SOIL, GRAVEL, STONE; F,G = LOW TYPE BITUMINUS; H,I = HIGH TYPE BITUMINUS;
J = CONCRETE; K = BRICK; L = BLOCK

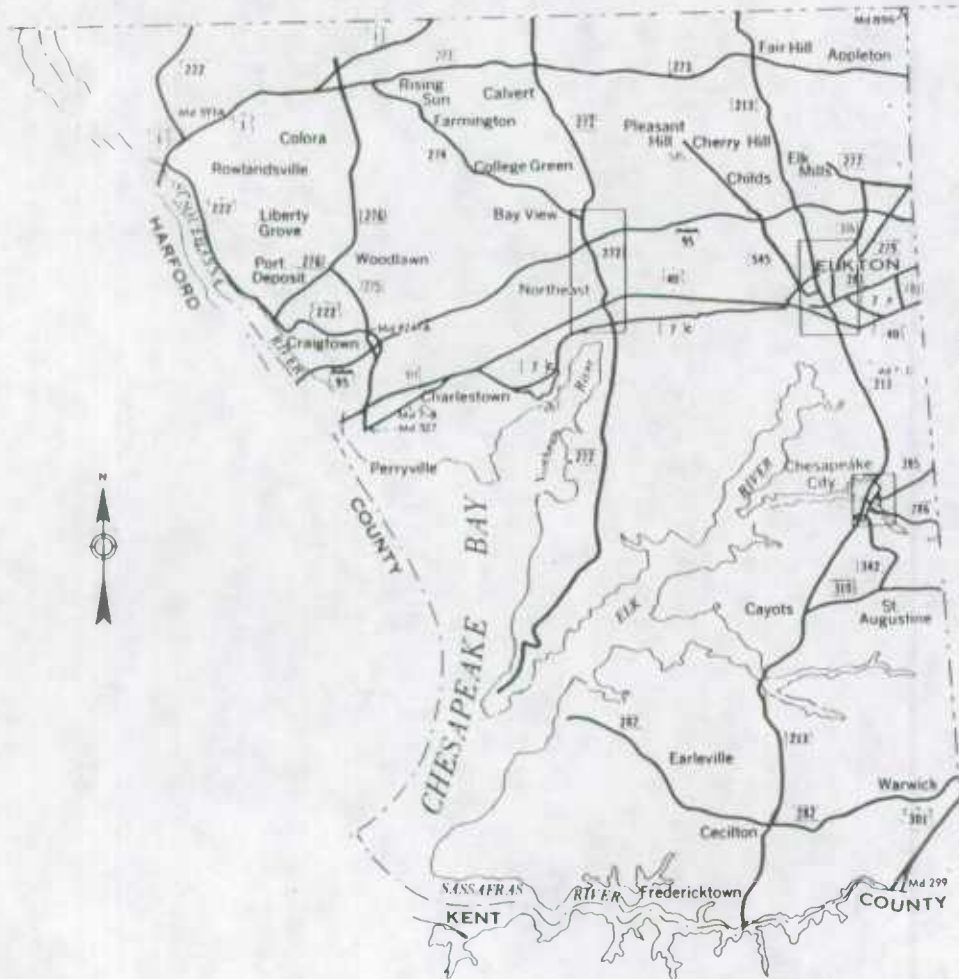
1987

HIGHWAY LOCATION REFERENCE

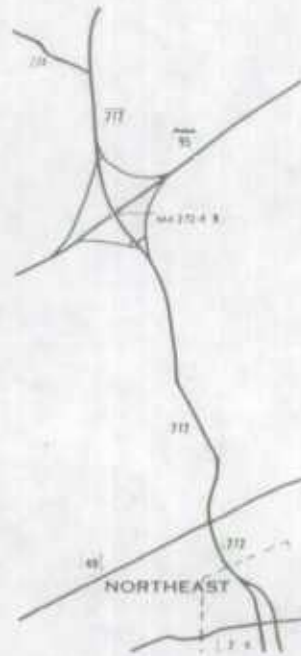
**CECIL
COUNTY**

CE

PENNSYLVANIA



DELAWARE



CECIL COUNTY

STATE HIGHWAY ADMINISTRATION OF MARYLAND
OFFICE OF PLANNING AND PRELIMINARY ENGINEERING
BUREAU OF HIGHWAY STATISTICS

STATE HIGHWAY LOCATION REFERENCE

ROUTE NUMBER.....US 1
INVENTORY DIRECTION....NORTH
NAME: CONOWINGO RD

PAGE..... 1
DATE.....12/31/86
COUNTY-CECIL
SHA DISTRICT.....2

SYSTEM	FUNC	HWY	ACCESS	MARKED	SURFACE	AAOT				
....STATE....	..FEDERAL...	CLASS	TYPE	CTL	MILEPOINT	MILEPOINT DESCRIPTION	LANES	WIDTH/TYPE*	AAOT	
PRIMARY	R	FAP	123	R	2	UNOIVED	NONE			
					.00	HARFORD CO/L	2	28J	7,200	
					.00	STRUC #12001 SUSQUEHANNA RIVER				
					.45	US0222 ROCK SPRING RD	2	26I		
					.47	STRUC #7005 R/R #CR 517 649 T				
					.53		2	36I		
					.90		3	36I		
					1.06		2	24I		
					1.36		2	36I		
					1.46	US0222 LANCASTER PIKE			7,600	
					1.54		2	24I		
					2.74	STRUCTURE #7004 OCTORARO CREEK				
					3.09	MOD591A COLORA RD				
					3.64	STRUCTURE #7003 OCTORARO CREEK				
					4.17	MOD591B PORTERS BRIDGE RD				
					5.33	PART MOD273 RISING SUN FAIRHILL RD			5,100	
					5.50		2	25I		
					6.23	MOD276 JACOB TOMB MEM HWY				
					6.56	STRUCTURE #7002 STONE RUN				
					7.68	STRUCTURE #7001 STONE RUN				
					9.39	PENNSYLVANIA ST/L				

ROUTE NUMBER.....MO 7B
INVENTORY DIRECTION....NORTH
NAME: BROAD ST

					.00	ROAD END			
					.11	R/R #CR 530 167 Y			
					.31	R/R #CR 517 633 W			
SECONDARY	U	FAS	1265	R	7	UNOIVED	NONE		
					.44	MOD222 AIKEN AVE	2	22I	2,900
					.44	END MUNICIPAL MAINTENANCE			
					.44	BEGIN STATE MAINTENANCE			
					.71	STRUCTURE #7006 MILL CREEK			
					.83	MOD327 ARCH ST			
	R				1.18	OUT CORP LMTS PERRYVILLE			
					2.91	STRUCTURE #7007 PRINCIPIO CREEK			
					3.55	US0040 PULASKI HWY			

ROUTE NUMBER.....MO 7C
INVENTORY DIRECTION....NORTH
NAME: PHILADELPHIA RD

SECONDARY	R	FAS	127D	R	7	UNOIVED	NONE	.00	US0040	PULASKI HWY	2	22I	3,300
-----------	---	-----	------	---	---	---------	------	-----	--------	-------------	---	-----	-------

* A,B = UNIMPROVED; C = GRADED & DRAINED; D,E = SOIL, GRAVEL, STONE; F,G = LOW TYPE BITUMINUS; H,I = HIGH TYPE BITUMINUS;
J = CONCRETE; K = BRICK; L = BLOCK

STATE HIGHWAY ADMINISTRATION OF MARYLAND
OFFICE OF PLANNING AND PRELIMINARY ENGINEERING
BUREAU OF HIGHWAY STATISTICS

STATE HIGHWAY LOCATION REFERENCE

ROUTE NUMBER.....MD 7C CONTINUED
INVENTORY DIRECTION....NORTH
NAME: PHILADELPHIA RD

PAGE..... 2
DATE.....12/31/86
COUNTY-CECIL
SHA DISTRICT.....2

STATE	SYSTEM	FEDERAL	CLASS	FUNC	HWY	ACCESS	MILEPOINT	MILEPOINT	DESCRIPTION	LANES	SURFACE	AADT
.....
SECONDARY	P	FAS	127D	R	7	UNDIVIDED NONE	1.23	MDD267	BLADEN ST	2	22I	3,300
	U						1.31		IN CORP LMTS CHARLESTOWN			
	R						2.32		OUT CORP LMTS CHARLESTOWN			
							2.60	MDD267	BALTIMORE ST			3,725
							4.38		STRUCTURE #7008 STONY RUN			
							4.48		R/R #ATK 530 731 T	2	21I	
	U						4.62		IN CORP LMTS NORTHEAST			
							4.67		STRUCTURE #7009 NORTHEAST CREEK			
							4.88			2	39I	
							4.94	MDD272	MAIN ST			
							5.01	MDD272	MAULDIN ST			
	R						5.18		OUT CORP LMTS NORTHEAST	2	40I	3,450
							5.31			2	21I	
							7.40		STRUC #7010 R/R #ATK 530 736 C			
							8.08		STRUCTURE #7011 MILL CREEK			
							9.90			2	36I	
							9.94	MDD279	ELKTON NEWARK RD (AHEAD)			
							9.94	US0040	PULASKI HWY			

ROUTE NUMBER.....MD 70
INVENTORY DIRECTION....WEST
NAME: DELAWARE AVE

SECONDARY	R	FAU	9005	U	16	UNDIVIDED NONE	.00	US0040	PULASKI HWY	2	24I	3,850
							.04	M00007E	NO NAME			
							.57			4	24I	
	U						.61		IN CORP LMTS ELKTON	2	24I	
	R						.65		OUT CORP LMTS ELKTON			
	U						.91		IN CORP LMTS ELKTON			
							1.14		STRUCTURE #7012 BIG ELK CREEK			
			9002				1.27	M00281	E MAIN ST	2	42I	
							1.52			2	36I	
							1.59			2	32I	
							1.68	M00268	NORTH ST			
							1.74			2	44I	
							1.88	M00213	BRIDGE ST	2	41I	7,025
							2.09			2	36I	
							2.22			2	42I	
							2.25			2	36I	
							2.46			2	26I	
							2.55			2	24J	
							2.60		ROAD END			

* A,B = UNIMPROVED; C = GRADED & DRAINED; D,E = SOIL, GRAVEL, STONE; F,G = LOW TYPE BITUMINUS; H,I = HIGH TYPE BITUMINUS;
J = CONCRETE; K = BRICK; L = BLOCK

STATE HIGHWAY ADMINISTRATION OF MARYLAND
OFFICE OF PLANNING AND PRELIMINARY ENGINEERING
BUREAU OF HIGHWAY STATISTICS

STATE HIGHWAY LOCATION REFERENCE

ROUTE NUMBER.....MD 7E
INVENTORY DIRECTION....NORTH
NAME: NO NAME

PAGE..... 3
DATE.....12/31/86
COUNTY-CECIL
SHA DISTRICT.....2

SYSTEM	FUNC	HWY	ACCESS	MILEPOINT	MILEPOINT DESCRIPTION	MARKED LANES	SURFACE WIDTH/TYPE*	AADT
....STATE....	..FEDERAL...	CLASS	TYPE	CTL				
SECONDARY	U	NFA	U	19	UNDIVIDED	NONE		
				.00	US0040	PULASKI HWY	2	12I
				.02			2	18I
				.09	M000070	DELAWARE AVE		
ROUTE NUMBER.....US 4D								
INVENTORY DIRECTION....EAST								
NAME:. PULASKI HWY								
SECONDARY	R	FAP	125	R	2	UNDIVIDED	NONE	
				.00		HARFORD CO/L	4	46J
				.00		STRUC #12D21 SUSQUEHANNA RIVER		
	U			.58		IN CORP LMTS PERRYVILLE		
				.63		R/R #CR 53D 166 S		
				.78		R/R #CR 517 635 K		
				.87		R/R #BD 141 517 P	8	99J
				.99		TOLL PLAZA		
						DIVIDED		
				1.05			6	59J
				1.16		END TOLL MAINTENANCE	4	48I
				1.16		BEGIN STATE MAINTENANCE		22,000
				1.16	USD222	PERRYVILLE RD		
				1.16	MOD222	AIKEN AVE		
	R			1.71		OUT CORP LMTS PERRYVILLE		
				3.42		STRUCTURE #7D14 PRINCIPIO CREEK		
				3.96	M000078	PHILADELPHIA RD		
				4.44	M00007C	PHILADELPHIA RD		
				7.97		STRUCTURE #7D15 STONY RUN		
				8.35	M00272	MAULDIN AVE		28,275
				8.90		STRUC #7D16 BIG NORTHEAST CREEK		
				9.00		STRUC#7D17 LITTLE NORTHEAST CREEK		
				13.50	M00007C	PHILADELPHIA RD		25,000
				13.50	MOD279	ELKTOWN NEWARK RD		
	U			13.71		IN CORP LMTS ELKTON		
				13.71		STRUCTURE #7D18 LITTLE ELK CREEK		
				13.84		STRUC #7D19 R/R #CR 53D 706 O		
				14.64		STRUCTURE #7D21 BIG ELK CREEK		
				14.99	M00213	AUGUSTINE HERMAN HWY		21,000
	R			15.83		OUT CORP LMTS ELKTON		
				16.35	M000070	DELAWARE AVE		
				16.43	M00007E	NO NAME		
				16.46				13,000
		R		17.18	M00781	DELANCY RD		
				17.43		DELAWARE ST/L		

* A,B = UNIMPROVED; C = GRADED & DRAINED; D,E = SOIL, GRAVEL, STONE; F,G = LOW TYPE BITUMINUS; H,I = HIGH TYPE BITUMINUS;
J = CONCRETE; K = BRICK; L = BLOCK

STATE HIGHWAY ADMINISTRATION OF MARYLAND
OFFICE OF PLANNING AND PRELIMINARY ENGINEERING
BUREAU OF HIGHWAY STATISTICS

STATE HIGHWAY LOCATION REFERENCE

ROUTE NUMBER.....IS 95
INVENTORY DIRECTION....NORTH
NAME: J F K HWY

PAGE..... 4
DATE.....12/31/86
COUNTY-CECIL
SHA DISTRICT.....2

SYSTEM		FUNC		HWY		ACCESS		MILEPOINT	MILEPOINT DESCRIPTION	MARKED LANES	SURFACE WIDTH/TYPE*	AADT
STATE	FEDERAL	CLASS	TYPE	CTL								
PRIMARY	R	FAI	95	R	1	DIVIDED	FULL	.00	HARFORD CD/L	6	78I	48,408
								.00	TOLL MAINTENANCE			
								.00	STRUC#HX24D SUSQUEHANNA RIVER			
								.50	R/R #CR 517 638 F			
								.55		6	72I	
								1.45	CDD106 FRENCHTOWN RD STRUC#CEX 253			
								1.89		8	99I	
								1.94	TOLL PLAZA			
								1.98		6	72I	
								2.39	US0222 PERRYVILLE RD STRUC#CEX 262			47,000
								2.75	MDD824A BLYTHEDALE RD STRUC#CEX 266			
								4.19	CDD101 WINCH RD STRUC#CEX 280			
								4.55	STRUC #CEX284 PRINCIPIID CREEK			
								4.91	CDD087 BELVEDERE RD STRUC#CEX 287			
								6.86	CDD079 RED TDAO RD STRUC#CEX 307			
								8.99	MDD272 CALVERT BAYVIEW RD STRUC#CEX 328			
								9.59	STRUC #CEX334 NORTHEAST CREEK			
								10.07	CDD160 BDUHELLE RD STRUC#CEX 339			
								10.52	STRUC#CEX342 NORTHEAST CREEK			
								11.72	CDD410 UNION CHURCH RD STRUC#CEX 354			
								12.82	CDD523 DEAVER RD STRUC#CEX 365			
								13.75	STRUC #CEX375 R/R #BD 140 779 T			
								14.19	MDD545 BLUE BALL RD STRUC#CEX 379			
								15.28	MDD213 FAIRHILL ELKTON RD STRUC#CEX 390			
								16.65	STRUCTURE #CEX404 BIG ELK CREEK			
				U	11			17.21	MDD316 APPLETON ELKTON RD STRUC#CEX 410			42,000
								17.78	MDD279 ELKTON NEWARK RD STRUC#CEX415			
								18.04	STRUC#CEX418 R/R #ATK 530 764 F			
								18.56	DELAWARE ST/L			

ROUTE NUMBER.....MD 213
INVENTORY DIRECTION....NORTH
NAME: AUGUSTINE HERMAN HWY

PRIMARY	R	FAP	291	R	6	UNDIVIDED	NONE	.00	KENT CD/L	2	24I	7,700
								.00	STRUCTURE #140D6 SASSAFRAS RIVER			
								2.52	IN CORP LMTS CECILTON			
								2.79		2	30I	
								3.07	MDD282 GROVE NECK RD			
								3.10		2	26I	
								3.19		2	24I	
								3.61	OUT CORP LMTS CECILTON			

* A,B = UNIMPROVED; C = GRADED & DRAINED; D,E = SOIL, GRAVEL, STONE; F,G = LOW TYPE BITUMINUS; H,I = HIGH TYPE BITUMINUS;
J = CONCRETE; K = BRICK; L = BLOCK

STATE HIGHWAY ADMINISTRATION OF MARYLAND
OFFICE OF PLANNING AND PRELIMINARY ENGINEERING
BUREAU OF HIGHWAY STATISTICS

STATE HIGHWAY LOCATION REFERENCE

ROUTE NUMBER.....MD 213 CONTINUED
INVENTORY DIRECTION....NORTH
NAME: AUGUSTINE HERMAN HWY

PAGE..... 5
DATE.....12/31/86
COUNTY-CECIL
SHA DISTRICT.....2

SYSTEM	STATE		FEDERAL		CLASS	HWY TYPE	ACCESS CTL	MILEPOINT	MILEPOINT DESCRIPTION	MARKED LANES	SURFACE WIDTH/TYP*	AADT
	R	FAP	291	R								
PRIMARY	R	FAP	291	R	6	UNOIVED	NONE	7.21	STRUCTURE #7025 BOHEMIA RIVER	2	24I	7,700
								9.57	M00310 CAYOTS MT PLEASANT RD			
								12.60	M00537C MD 213 SPUR			
								12.60	M00213A MD 213 SPUR			
	U							12.65	IN CORP LMTS CHESAPEAKE CITY			8,300
								12.70				
								12.73	M00537D OLD MD 213	2	25J	
								13.14	C&O CANAL			
	R							13.38	OUT CORP LMTS CHESAPEAKE CITY			
								13.47				
						DIVIDED		13.66		2	24I	
								13.72	M00285 BIDDLE ST	4	48I	
						UNOIVED		13.81		4	36I	
								13.88	STRUCTURE #7024 LONG CREEK	2	24I	
								15.93				11,000
								16.34	STRUCTURE #7023 PERCH CREEK			
				U	14			17.21				
	U							18.49	US0040 PULASKI HWY			14,200
								18.49	IN CORP LMTS ELKTON			
								18.54		2	44I	
								18.61		4	44I	
								18.73		2	44I	
								18.92		2	20I	
								18.93	STRUCTURE #7052 ELK CREEK			
								18.97		2	36I	
								19.04	M000070 MAIN ST	2	42I	19,800
								19.28		2	27I	
								19.38	STRUC #7051 R/R WATK 530 759 J			
								19.50	M00545 ELKTON BLVD	2	24I	15,725
								19.89		2	43I	
SECONDARY	R							19.94	M00279 SPEARS HILL RD	2	24I	6,500
								19.94	OUT CORP LMTS ELKTON			
				R	6			20.56				
								21.40				6,675
								21.93	IS0095 JFK HWY STRUC #CEX 390			
								22.08	R/R #BO 140 776 X			
								22.08	C00193 MARS AVE STRUC#7050			
								22.24				6,150
								25.62		2	22I	
	FAS	1277			7			26.20	M00273 TELEGRAPH RD			2,200
								27.76	PENNSYLVANIA ST/L			

* A,B = UNIMPROVED; C = GRADED & DRAINED; D,E = SOIL, GRAVEL, STONE; F,G = LOW TYPE BITUMINUS; H,I = HIGH TYPE BITUMINUS;
J = CONCRETE; K = BRICK; L = BLOCK

STATE HIGHWAY ADMINISTRATION OF MARYLAND
OFFICE OF PLANNING AND PRELIMINARY ENGINEERING
BUREAU OF HIGHWAY STATISTICS

STATE HIGHWAY LOCATION REFERENCE

ROUTE NUMBER.....MD 213A
INVENTORY DIRECTION....EAST
NAME: MD 213 SPUR

PAGE..... 6
DATE.....12/31/86
COUNTY-CECIL
SHA DISTRICT.....2

SYSTEM	FUNC	HWY	ACCESS	MILEPOINT	MILEPOINT DESCRIPTION	MARKED LANES	SURFACE WIDTH/TYPE*	AADT				
.....STATE.....	..FEDERAL...	CLASS	TYPE	CTL								
SECONDARY	R	NFA	R	9	DIVIDED	NONE	.00	MDD537D	OLD MD 213	2	45I	99
							.05	MDD213	AUGUSTINE HERMAN HWY			
							.05	MDD537C	OLD MD 213 (AHEAD)			

ROUTE NUMBER.....MD 222
INVENTORY DIRECTION....NORTH
NAME: AIKEN AVE

SECONDARY	U	FAS	1265	R	7	UNDIVIDED	NONE	.00	MDD007B	PHILADELPHIA AVE	2	26I	8,500
								.02			2	24I	
						DIVIDED		.05					
						UNDIVIDED		.61			2	44I	
								.67	USD222	PERRYVILLE RD (AHEAD)			
								.67	USD040	PULASKI HWY			

ROUTE NUMBER.....US 222
INVENTORY DIRECTION....NORTH
NAME: BAINBRIDGE RD

SECONDARY	U	FAP	285	R	6	UNDIVIDED	NONE	.00	MDD222	AIKEN AVE (BACK)	4	50I	11,000
								.00	USD040	PULASKI HWY			
								.33		STRUC #7D28 R/R #B0 14D 791 A			
								.66		OUT CORP LMTS PERRYVILLE			
								1.37	MDD824A	BLYTHEDALE RD	2	24I	2,500
								1.43					
								1.75	ISDD95	J F K HWY STRUC #CEX 262			
		FAS	1266		7			2.22	MDD824A	BLYTHEDALE RD			
								2.22	MDD275	RESERVOIR RD			
								2.26			2	22I	
								4.13			3	36I	
								4.65		IN CORP LMTS PORT DEPOSIT			
								4.80			2	36I	
								4.87			2	22I	
								5.01			2	27H	
		FAP	285		6			5.31	MDD276	RISING SUN BYPASS			1,100
								5.63			2	22H	
								6.15			2	16J	
								6.17		STRUCTURE #7D27 ROCK RUN			
								6.24		R/R #CR 517 645 R			
								6.51		OUT CORP LMTS PORT DEPOSIT			
								9.98		STRUCTURE #7D26 OCTORARO CREEK			
								10.68			2	23I	

* A,B = UNIMPROVED; C = GRADED & DRAINED; D,E = SOIL, GRAVEL, STONE; F,G = LOW TYPE BITUMINUS; H,I = HIGH TYPE BITUMINUS;
J = CONCRETE; K = BRICK; L = BLOCK

STATE HIGHWAY ADMINISTRATION OF MARYLAND
OFFICE OF PLANNING AND PRELIMINARY ENGINEERING
BUREAU OF HIGHWAY STATISTICS

STATE HIGHWAY LOCATION REFERENCE

ROUTE NUMBER.....US 222 CONTINUED
INVENTORY DIRECTION....NORTH
NAME: BAINBRIDGE RD

PAGE..... 7
DATE.....12/31/86
COUNTY-CECIL
SHA DISTRICT.....2

SYSTEM	FUNC	HWY	ACCESS	MARKED	SURFACE	AAOT							
....STATE....	..FEDERAL...	CLASS	TYPE	CTL	MILEPOINT	MILEPOINT DESCRIPTION	LANES	WIDTH/TYPE*	AAOT				
SECONDARY	R	FAP	285	R	6	UNDIVED	NONE	10.87	US0001	CONOWINGO RD (AHEAD)	2	23I	1,100
								11.88	US0001	CONOWINGO RD (BACK)			5,000
								13.60					3,900
								15.56		PENNSYLVANIA ST/L			

ROUTE NUMBER.....MD 267
INVENTORY DIRECTION....EAST
NAME: BALTIMORE ST

SECONDARY	R	NFA		R	8	UNDIVED	NONE	.00	M00007C	PHILADELPHIA RD	2	24I	2,450
								.05		STRUC #7029 R/R WATK 530 729 S			
								.19		IN CORP LMTS CHARLESTOWN			
								.44			2	22I	
								.93		STRUCTURE #7030 NORTHEAST RIVER			
								1.57		OUT CORP LMTS CHARLESTOWN			
								1.60	M00267A	OLD MD 267			
								1.79		STRUC #7031 R/R WATK 530 730 L			
								1.90	M00007C	PHILADELPHIA RD			

ROUTE NUMBER.....MD 267A
INVENTORY DIRECTION....NORTH
NAME: OLD MD 267

SECONDARY	R	NFA		R	9	UNDIVED	NONE	.00	M00267	BLA0EN ST	2	20I	
								.02			2	20H	
								.14		ROAD END			

ROUTE NUMBER.....MD 268
INVENTORY DIRECTION....NORTH
NAME: NORTH ST

SECONDARY	U	FAU	9003	U	16	UNDIVED	NONE	.00	M000070	MAIN ST	2	42I	7,100
								.23			2	43I	
								.30	M00727	OLD NORTH ST			
								.31			2	27I	
								.44		STRUC #7049 R/R WATK 530 762 S			
								.56	M00727A	OLD NORTH RD			
								.60			2	39I	
						DIVIDED		.75			2	51I	
						UNDIVED		.78			2	31I	
								.83			2	48I	
						DIVIDED		.94			4	51I	

* A,B = UNIMPROVED; C = GRADED & DRAINED; D,E = SOIL, GRAVEL, STONE; F,G = LOW TYPE BITUMINUS; H,I = HIGH TYPE BITUMINUS;
J = CONCRETE; K = BRICK; L = BLOCK

STATE HIGHWAY ADMINISTRATION OF MARYLAND
OFFICE OF PLANNING AND PRELIMINARY ENGINEERING
BUREAU OF HIGHWAY STATISTICS

STATE HIGHWAY LOCATION REFERENCE

ROUTE NUMBER.....MD 268 CONTINUED
INVENTORY DIRECTION....NORTH
NAME: NORTH ST

PAGE..... 8
DATE.....12/31/86
COUNTY-CECIL
SHA DISTRICT.....2

SYSTEM	FUNC	HWY	ACCESS	MILEPOINT	MILEPOINT	DESCRIPTION	MARKED LANES	SURFACE WIDTH/TYPE*	AAOT			
.....STATE.....	..FEDERAL...	CLASS	TYPE	CTL			
SECONDARY	U	FAU	9003	U	16	DIVIDED NONE	.96	M00279	NEWARK AVE	4	51I	7,100
ROUTE NUMBER.....MD 272												
INVENTORY DIRECTION....NORTH												
NAME: TURKEY POINT RD												
SECONDARY	R	NFA		R	8	UNDIVIDED NONE	.00	OP0168	STRADLEY RD (BACK)	2	20G	1,100
		FAS	1271		7		2.37					
		FAP	289		6		5.37					
							5.71			2	24I	
							6.56					1,975
							8.55		STRUCTURE #7038 NORTHEAST RIVER			
							10.03					5,500
						DIVIDED	10.85			3	48I	
							10.96			3	60I	
							10.97		IN CORP LMTS NORTHEAST	3	43I	
							11.21		STRUCTURE #7062 NORTHEAST CREEK	4	44I	
							11.23			4	48I	
							11.25			3	40I	
							11.29			3	48I	
							11.41			3	42I	
							11.60	M00007C	CECIL AVE	3	49I	15,350
							11.67			3	37I	
							11.70			2	49I	
							11.71		STRUCTURE #7063 NORTHEAST CREEK			
							11.74			2	34I	
						UNDIVIDED	11.80			2	24I	
							11.91		STRUC #7036 R/R #ATK 530 732 A			
							11.95		OUT CORP LMTS NORTHEAST			
							12.24	US0040	PULASKI HWY	2	36I	12,525
							12.44			2	24I	
							12.69			2	28I	
							12.95		STRUC #7035 R/R #B0 140 784 P			
							12.98			2	24I	
							13.62					12,000
							14.02	IS0095	JFK HWY STRUC #CEX328			
							14.31					12,500
							14.61	M00274	JOSEPH BIGGS MEM HWY			6,125
							15.23		STRUCTURE#7034 NORTHEAST CREEK			
							17.30					3,950
						DIVIDED	19.34			4	30I	
		FAS	1269		7		19.38	M00273	TELEGRAPH RD			3,800

* A,B = UNIMPROVED; C = GRADED & DRAINED; D,E = SOIL, GRAVEL, STONE; F,G = LOW TYPE BITUMINUS; H,I = HIGH TYPE BITUMINUS;
J = CONCRETE; K = BRICK; L = BLOCK

STATE HIGHWAY ADMINISTRATION OF MARYLAND
OFFICE OF PLANNING AND PRELIMINARY ENGINEERING
BUREAU OF HIGHWAY STATISTICS

STATE HIGHWAY LOCATION REFERENCE

ROUTE NUMBER.....MD 274 CONTINUED
INVENTORY DIRECTION....EAST
NAME: QUEEN ST

PAGE..... 10
DATE.....12/31/86
COUNTY-CECIL
SHA DISTRICT.....2

SYSTEM	FUNC	HWY	ACCESS							MARKED	SURFACE		
....STATE....	..FEDERAL...	CLASS	TYPE	CTL	MILEPOINT	MILEPOINT	DESCRIPTION	LANES	WIDTH/TYPE*	AADT	
SECONDARY	R	FAS	1267	R	7	UNDIVIDED	NONE	3.31	MDD274A	OLD SEC MD 274	2	24I	3,100
								3.31	MDD274B	OLD SEC MD 274			
								3.76					2,325
								7.35	MDD272	CALVERT BAYVIEW RD			

ROUTE NUMBER.....MD 274A
INVENTORY DIRECTION....NORTH
NAME: OLD SEC MD 274

SECONDARY	R	NFA		R	9	UNDIVIDED	NONE	.00	MDD274B	OLD SEC MD 274 (BACK)	2	32I	999
								.00	MDD274	FARMINGTON RD			
								.03			2	18I	
								.05			2	22H	
								.11		ROAD END			

ROUTE NUMBER.....MD 274B
INVENTORY DIRECTION....NORTH
NAME: OLD SEC MD 274

SECONDARY	R	NFA		R	9	UNDIVIDED	NONE	.00	C00092	EBENEZER RD	2	22I	1,999
								.47			2	26I	
								.56	MDD274	FARMINGTON RD			
								.56	MDD274A	OLD SEC MD 274 (AHEAD)			

ROUTE NUMBER.....MD 275
INVENTORY DIRECTION....NORTH
NAME: NO NAME

SECONDARY	R	FAP	285	R	6	UNDIVIDED	PART	.00	USD222	PERRYVILLE RD	2	24I	5,200
								.00	MDD824A	BLYTHEDALE RD			
								2.25	MDD276	JACOB TOMB MEM HWY			

ROUTE NUMBER.....MD 276
INVENTORY DIRECTION....NORTH
NAME: JACOB TOMB MEM HWY

SECONDARY	U	FAP	285	R	6	UNDIVIDED	NONE	.00	USD222	MAIN ST	2	40I	1,500
	R							.23		OUT CORP LMTS PORT DEPOSIT			
								.36			2	12I	
			287					2.28	MDD275	NO NAME	2	24I	5,000
			285					3.34					5,400
			287					5.13					

* A,B = UNIMPROVED; C = GRADED & DRAINED; D,E = SOIL, GRAVEL, STONE; F,G = LOW TYPE BITUMINUS; H,I = HIGH TYPE BITUMINUS;
J = CONCRETE; K = BRICK; L = BLOCK

STATE HIGHWAY ADMINISTRATION OF MARYLAND
OFFICE OF PLANNING AND PRELIMINARY ENGINEERING
BUREAU OF HIGHWAY STATISTICS

STATE HIGHWAY LOCATION REFERENCE

ROUTE NUMBER.....MD 276 CONTINUED
INVENTORY DIRECTION....NORTH
NAME: JACOB TOMB MEM HWY

PAGE..... 11
DATE.....12/31/86
COUNTY-CECIL
SHA DISTRICT.....2

SYSTEM	FUNC	HWY	ACCESS	MILEPOINT	MILEPOINT	DESCRIPTION	MARKED LANES	SURFACE WIDTH/TYPE*	AADT
....STATE....	..FEDERAL...	CLASS	TYPE	CTL					
SECONDARY	R	FAP	287 R	6	UNDIVIDED	NONE			
				6.69		R/R #CECO 531 817 F	2	24I	5,400
				7.49	M00273	RISING SUN FAIRHILL RD			
				7.99	US0001	RISING SUN BYPASS			

ROUTE NUMBER.....MD 277
INVENTORY DIRECTION....EAST
NAME: ELK MILLS RD

SECONDARY	R	NFA		R	9	UNDIVIDED	NONE				
						.00	C00181	ELK MILLS RD (BACK)	2	20I	1,375
						.47		R/R #B0 140 774 J			
						.75		STRUCTURE #7045 BIG ELK CREEK			
						.95			2	22I	
		FAU	9009	U	17						
						1.23	M00316	APPLETON ELKTON RD			
						2.60	M00279	ELKTON NEWARK RD			

ROUTE NUMBER.....MD 279
INVENTORY DIRECTION....NORTH
NAME: ELKTON NEWARK RD

SECONDARY	R	FAP	293	R	2	DIVIDED	PART				
						.00	M00007C	PHILADELPHIA RD (BACK)	4	48I	8,700
						.00	US0040	PULASKI HWY			
						.02			2	44I	
						.16			2	24I	
	U			U	12			IN CORP LMTS ELKTON			
						.40		STRUCTURE#7043 LITTLE ELK CREEK			
						.40		BLUE BALL RD			7,450
						.60	M00545	OUT CORP LMTS ELKTON			
						.65		IN CORP LMTS ELKTON			
						1.08					
PRIMARY						DIVIDED			3	50I	
						NONE			3	38I	13,675
						UNDIVIDED			4	44I	
						DIVIDED			4	54I	
	R					PART					
						1.71	M00268	NORTH ST			
						1.75		STRUCTURE #7048 BIG ELK CREEK			
						1.75		OUT CORP LMTS ELKTON			
						1.81	M00316	NEWARK RD			
						UNDIVIDED			4	52I	10,000
						DIVIDED			4	48I	
						1.96		STRUCTURE #7022 BIG ELK CREEK			
						2.07					
						2.67		STRUCTURE #7039 BIG ELK CREEK			
	U					3.35		IN CORP LMTS ELKTON			
	R					3.45		OUT CORP LMTS ELKTON			
SECONDARY					14	NONE					
						3.83	IS0095	J F K HWY STRUC #CEX 415			15,000

* A,B = UNIMPROVED; C = GRADED & DRAINED; O,E = SOIL, GRAVEL, STONE; F,G = LOW TYPE BITUMINUS; H,I = HIGH TYPE BITUMINUS;
J = CONCRETE; K = BRICK; L = BLOCK

STATE HIGHWAY ADMINISTRATION OF MARYLAND
OFFICE OF PLANNING AND PRELIMINARY ENGINEERING
BUREAU OF HIGHWAY STATISTICS

STATE HIGHWAY LOCATION REFERENCE

ROUTE NUMBER.....MD 279 CONTINUED
INVENTORY DIRECTION....NORTH
NAME: ELKTON NEWARK RD

PAGE..... 12
DATE.....12/31/86
COUNTY-CECIL
SHA DISTRICT.....2

SYSTEM	FUNC	HWY	ACCESS	MILEPOINT	MILEPOINT DESCRIPTION	MARKED LANES	SURFACE WIDTH/TYPER*	AADT				
....STATE....	..FEDERAL...	CLASS	TYPE	CTL								
SECONDARY	R	FAP	293	U 14	DIVIDED	NONE	4.95	MDD277	FLETCHWOOD RD	4	48I	15,000
							4.97		DELAWARE ST/L			

ROUTE NUMBER.....MD 281
INVENTORY DIRECTION....EAST
NAME: MAIN ST

SECONDARY	U	FAU	9002	U 16	UNDIVIDED	NONE	.00	M00007D	DELAWARE AVE	2	42I	5,250
							.02			2	34I	
							.24			2	24I	
	R						.40		OUT CORP LMTS ELKTON			
							.40		STRUCTURE #7060 BIG ELK CREEK			
							1.81	M00781	DELANCY RD			
							2.15		DELAWARE ST/L			

ROUTE NUMBER.....MD 282
INVENTORY DIRECTION....EAST
NAME: CRYSTAL BEACH RD

SECONDARY	R	FAS	1280	R 7	UNDIVIDED	NONE	.00	C00314	WHITE CRYSTAL BEACH RD	2	24I	1,700
							3.88			2	44I	
							4.08			2	24I	
							4.25			2	51I	
					DIVIDED		4.32			3	36I	
					UNDIVIDED		4.42			2	42I	
							4.53			2	24I	
	U						6.24		IN CORP LMTS CECILTON			
							6.33			2	30I	
							6.53			2	22I	
							6.79	M00213	AUGUSTINE HERMAN HWY	2	30I	
							6.86			2	24I	
	R						7.31		OUT CORP LMTS CECILTON			
							12.20			2	20I	
							12.62		DELAWARE ST/L			

ROUTE NUMBER.....MD 284
INVENTORY DIRECTION....NORTH
NAME: HEMPHILL ST

SECONDARY	U	FAS	1278	R 7	UNDIVIDED	NONE	.00	M00285	BIDDLE ST	2	20I	1,699
							.21		OUT CORP LMTS CHESAPEAKE CITY			
	R						.25	M00285	BIDDLE ST			

* A,B = UNIMPROVED; C = GRADED & DRAINED; D,E = SOIL, GRAVEL, STONE; F,G = LOW TYPE BITUMINUS; H,I = HIGH TYPE BITUMINUS;
J = CONCRETE; K = BRICK; L = BLOCK

STATE HIGHWAY ADMINISTRATION OF MARYLAND
OFFICE OF PLANNING AND PRELIMINARY ENGINEERING
BUREAU OF HIGHWAY STATISTICS

STATE HIGHWAY LOCATION REFERENCE

ROUTE NUMBER.....MD 285
INVENTORY DIRECTION....EAST
NAME: BIDDLE ST

PAGE..... 13
DATE.....12/31/86
COUNTY-CECIL
SHA DISTRICT.....2

SYSTEM	FUNC	HWY	ACCESS	MILEPOINT	MILEPOINT DESCRIPTION	MARKED LANES	SURFACE WIDTH/TYPE#	AAOT		
....STATE....	..FEDERAL...	CLASS	TYPE	CTL						
SECONDARY	R	FAS 1278	R	7	DIVIDED NONE	.00	M00213 AUGUSTINE HERMAN HWY	2	30I	1,900
					UNOIVED	.03		2	22I	
		NFA		9		.25				
						.29	M00284 HEMPHILL ST			
						.35		2	20I	
						.36	IN CORP LMTS CHESAPEAKE CITY			
						.57	M00537B OLD MD 213	2	18I	
		FAS 1278		7		.76	M00284 HEMPHILL ST	2	19I	
						.86		2	28I	
						1.02		2	18I	
						1.22	OUT CORP LMTS CHESAPEAKE CITY			
						2.46	DELAWARE ST/L			

ROUTE NUMBER.....MD 286
INVENTORY DIRECTION....EAST
NAME: BETHEL RD

SECONDARY	U	NFA	R	8	UNOIVED NONE	.00	M00537C OLD MD 213	2	30I	500
						.05	M00286A MD 286 SPUR	2	18I	
						.32	OUT CORP LMTS CHESAPEAKE CITY			
						.41	STRUCTURE #7053 BACK CREEK			
						.46	IN CORP LMTS CHESAPEAKE CITY			
						.49	OUT CORP LMTS CHESAPEAKE CITY			
						1.88		2	20I	
						2.12	DELAWARE ST/L			

ROUTE NUMBER.....MD 286A
INVENTORY DIRECTION....NORTH
NAME: MD 286 SPUR

SECONDARY	U	NFA	R	9	UNOIVED NONE	.00	M00286 BETHEL RD	2	14J	
						.07	MU9010 FIRST ST (IN CHESAPEAKE CITY)			

ROUTE NUMBER.....MD 299
INVENTORY DIRECTION....NORTH
NAME: MASSEY SASSAFRAS RD

SECONDARY	R	NFA	R	8	UNOIVED NONE	.00	STRUCTURE #14016 SASSAFRAS RIVER	2	22I	499
						.00	KENT CO/L			
						.50	US0301 BLUE STAR MEM HWY			

* A,B = UNIMPROVED; C = GRADED & DRAINED; D,E = SOIL, GRAVEL, STONE; F,G = LOW TYPE BITUMINUS; H,I = HIGH TYPE BITUMINUS;
J = CONCRETE; K = BRICK; L = BLOCK

STATE HIGHWAY ADMINISTRATION OF MARYLAND
OFFICE OF PLANNING AND PRELIMINARY ENGINEERING
BUREAU OF HIGHWAY STATISTICS

STATE HIGHWAY LOCATION REFERENCE

ROUTE NUMBER.....US 301
INVENTORY DIRECTION....NORTH
NAME: BLUE STAR MEM HWY

PAGE..... 14
DATE.....12/31/86
COUNTY-CECIL
SHA DISTRICT.....2

SYSTEM	FUNC	HWY	ACCESS	MILEPOINT	MILEPOINT	DESCRIPTION	MARKED LANES	SURFACE WIDTH/TYPE*	AADT
PRIMARY	R	FAP	127 R 2	OIVIDED PART	.00	STRUCTURE #14004 SASSAFRAS RIVER	4	48I	8,800
					.00	KENT CO/L			
					.65	M00299 MASSEY SASSAFRAS RO			
				UNOIVED	2.89		2	27I	
					3.07		2	24I	
					3.20	DELAWARE ST/L			

ROUTE NUMBER.....MD 310
INVENTORY DIRECTION....EAST
NAME: CAYOTS MT PLEASANT RD

SECONDARY	R	NFA	R 8	UNDIVED NONE	.00	M00213 AUGUSTINE HERMAN HWY	2	20I	999
					2.19	M00342 ST AUGUSTINE RO			
					2.22		2	20H	
					2.28		2	19H	
					2.55		2	16H	
					4.02	DELAWARE ST/L			

ROUTE NUMBER.....MD 316
INVENTORY DIRECTION....NORTH
NAME: NEWARK RD

SECONDARY	R	FAU	9011 U 16	UNDIVED NONE	.00	M00279 ELKTON NEWARK RO	2	24I	3,600
					.24	STRUCTURE #7047 BIG ELK CREEK			
					.57	STRUCTURE #7046 BIG ELK CREEK			
		FAS	1275 R 7		.61				
					1.07		2	22I	2,600
					1.54		2	24I	
					1.74	IS0095 J F K HWY STRUC #CEX 410			
					1.94		2	22I	
					2.74	M00277 FLETCHWOOD RD			

ROUTE NUMBER.....MD 327
INVENTORY DIRECTION....EAST
NAME: NO NAME

SECONDARY	U	NFA	R 9	UNDIVED NONE	.00	M000078 PHILADELPHIA RD	2	22I	499
					.17	STRUC #7059 R/R #ATK 530 723 B			
					.20	STRUC #7059 R/R #ATK 530 169 M			
					.37	ROAD END			

* A,B = UNIMPROVED; C = GRADED & DRAINED; D,E = SOIL, GRAVEL, STONE; F,G = LOW TYPE BITUMINUS; H,I = HIGH TYPE BITUMINUS;
J = CONCRETE; K = BRICK; L = BLOCK

STATE HIGHWAY ADMINISTRATION OF MARYLAND
OFFICE OF PLANNING AND PRELIMINARY ENGINEERING
BUREAU OF HIGHWAY STATISTICS

STATE HIGHWAY LOCATION REFERENCE

ROUTE NUMBER.....MD 342
INVENTORY DIRECTION....NORTH
NAME: ST AUGUSTINE RD

PAGE..... 15
DATE.....12/31/86
COUNTY-CECIL
SHA DISTRICT.....2

SYSTEM	FUNC	HWY	ACCESS	MILEPOINT	MILEPOINT	DESCRIPTION	MARKED	SURFACE	AADT			
....STATE....	..FEDERAL...	CLASS	TYPE	CTL			LANES	WIDTH/TYPE*				
SECONDARY	R	NFA	R	9	UNOIVED	NONE	.00	MO0310	CAYOTS MT PLEASANT RO	2	14H	499
							1.80			2	16H	
	U						2.73		IN CORP LMTS CHESAPEAKE CITY			
							2.78	MO05370	OLO MO 213			
							2.84	MO0537C	OLO MO 213			

ROUTE NUMBER.....MD 537B
INVENTORY DIRECTION....NORTH
NAME: OLD MO 213

SECONDARY	U	NFA	R	9	UNOIVED	NONE	.00		ROAD END	2	20I	499
							.06	MO0285	BIOOLE ST			

ROUTE NUMBER.....MD 537C
INVENTORY DIRECTION....NORTH
NAME: OLD MO 213

SECONDARY	R	NFA	R	9	DIVIDED	NONE	.00	MO0213	AUGUSTINE HERMAN RO	2	33I	799
							.00	MO0213A	MO 213 SPUR (BACK)			
							.04			2	27I	
					UNOIVED		.07			2	24J	
	U						.08		IN CORP LMTS CHESAPEAKE CITY			
				8			.15	MO05370	OLO MO 213			
							.22	MO0342	ST AUGUSTINE RO			
							.24			2	20I	
				9			.31			2	24I	
				8			.35			2	28I	
							.39			2	34I	
				9			.46	MO0286	2ND ST			
							.50		ROAD END			

ROUTE NUMBER.....MD 537D
INVENTORY DIRECTION....NORTH
NAME: OLD MO 213

SECONDARY	R	NFA	R	8	UNOIVED	NONE	.00	CO0283	BASIL AVE (BACK)	2	18H	799
							.06		IN CORP LMTS CHESAPEAKE CITY			
	U						.09	MO0213A	MO 213 SPUR	2	20H	
							.16			2	24J	
							.21	MO0213	AUGUST HERMAN HWY			
				9			.22	MO0537C	OLO MO 213			
							.26	MO0342	ST AUGUSTINE RO			

* A,B = UNIMPROVED; C = GRADED & DRAINED; D,E = SOIL, GRAVEL, STONE; F,G = LOW TYPE BITUMINUS; H,I = HIGH TYPE BITUMINUS;
J = CONCRETE; K = BRICK; L = BLOCK

STATE HIGHWAY ADMINISTRATION OF MARYLAND
OFFICE OF PLANNING AND PRELIMINARY ENGINEERING
BUREAU OF HIGHWAY STATISTICS

STATE HIGHWAY LOCATION REFERENCE

ROUTE NUMBER.....MD 545
INVENTORY DIRECTION....NORTH
NAME: ELKTON BLVD

PAGE..... 16
DATE.....12/31/86
COUNTY-CECIL
SHA DISTRICT.....2

SYSTEM	FUNC	HWY	ACCESS	MILEPOINT	MILEPOINT	DESCRIPTION	MARKED	SURFACE	AADT				
....STATE....	..FEDERAL...	CLASS	TYPE	CTL	LANES	WIDTH/TYPE*					
SECONDARY	U	FAU	9D01	U	16	UNDIVIDED	NONE	.00	MDD213	FAIRHILL ELKTON RD	2	24I	4,000
	R							.42		OUT CORP LMTS ELKTON			
								.72	MDD279	ELKTON NEWARK RD	2	22I	
		FAS	1273	R	7			1.34					
								2.12		STRUCTURE#7056 LITTLE ELK CREEK			
								2.99	ISDD95	J F K HWY STRUC#CEX 379			
								3.04		STRUCTURE #7D55 LITTLE ELK CREEK			
								3.28		R/R #B0 14D 778 L			
								6.10	C00090	BLUE BALL RD (AHEAD)			

ROUTE NUMBER.....MD 591A
INVENTORY DIRECTION....EAST
NAME: COLORA RD

SECONDARY	R	NFA		R	9	UNDIVIDED	NONE	.00	US0001	CONOWINGO RD	2	16H	199
								.10			2	18H	
								.28		ROAD END			

ROUTE NUMBER.....MD 591B
INVENTORY DIRECTION....NORTH
NAME: PORTERS BRIDGE RD

SECONDARY	R	NFA		R	9	UNDIVIDED	NONE	.00		ROAD END	2	15H	199
								.05		STRUCTURE #7D58 LOVE RUN	2	20H	
								.24					
								.80	US0001	CONOWINGO RD			

ROUTE NUMBER.....MD 727
INVENTORY DIRECTION....NORTH
NAME: OLD NORTH ST

SECONDARY	U	NFA		U	19	UNDIVIDED	NONE	.00	MDD268	NORTH ST	2	24I	200
								.10	MU7272	OLD NORTH ST (AHEAD)			

ROUTE NUMBER.....MD 727A
INVENTORY DIRECTION....NORTH
NAME: OLD NORTH ST

SECONDARY	U	NFA		U	19	UNDIVIDED	NONE	.00	MDD268	NORTH ST	2	24I	199
								.05			2	16I	
								.08			2	22I	
								.09	MU727D	OLD NORTH ST (AHEAD)			

* A,B = UNIMPROVED; C = GRADED & DRAINED; D,E = SOIL, GRAVEL, STONE; F,G = LOW TYPE BITUMINUS; H,I = HIGH TYPE BITUMINUS;
J = CONCRETE; K = BRICK; L = BLOCK

STATE HIGHWAY ADMINISTRATION OF MARYLAND
OFFICE OF PLANNING AND PRELIMINARY ENGINEERING
BUREAU OF HIGHWAY STATISTICS

STATE HIGHWAY LOCATION REFERENCE

ROUTE NUMBER.....MD 781
INVENTORY DIRECTION....SOUTH
NAME: DELANCY RD

PAGE..... 17
DATE.....12/31/86
COUNTY-CECIL
SHA DISTRICT.....2

STATE	SYSTEM	FEDERAL	CLASS	FUNC	HWY	ACCESS	MILEPOINT	MILEPOINT	DESCRIPTION	MARKED LANES	SURFACE WIDTH/TYPER*	AAOT	
SECONDARY	R	FAU	9004	U	17	UNDIVED	NONE	.00	MD0281	RED HILL RD	2	20I	1,050
	U							.51		IN CORP LMTS ELKTON			
	R							.54		OUT CORP LMTS ELKTON			
								1.01	US0040	PULASKI HWY			


ROUTE NUMBER.....MD 824A
INVENTORY DIRECTION....NORTH
NAME: BLYTHE DALE RD

SECONDARY	R	NFA		R	9	UNDIVED	NONE	.00	US0222	PERRYVILLE RD	2	36I	999
								.02			2	22I	
								.61	IS0095	J F K HWY STRUC #CEX 266			
								1.07	MD0275	NO NAME			
								1.07	US0222	PERRYVILLE RD			

ROUTE NUMBER.....MD 896
INVENTORY DIRECTION....NORTH
NAME: MECHANICSVILLE RD

SECONDARY	R	FAU	9012	U	16	UNDIVED	NONE	.00		DELAWARE ST/L	2	20H	5,950
								.13	CO0145	LITTLE EGYPT RD			
								.21		PENNSYLVANIA ST/L			

* A,B = UNIMPROVED; C = GRADED & DRAINED; D,E = SOIL, GRAVEL, STONE; F,G = LOW TYPE BITUMINUS; H,I = HIGH TYPE BITUMINUS;
J = CONCRETE; K = BRICK; L = BLOCK



1987

HIGHWAY LOCATION REFERENCE

**CHARLES
COUNTY**

CH

STATE HIGHWAY ADMINISTRATION OF MARYLAND
OFFICE OF PLANNING AND PRELIMINARY ENGINEERING
BUREAU OF HIGHWAY STATISTICS

STATE HIGHWAY LOCATION REFERENCE

ROUTE NUMBER.....MD 6 CONTINUED
INVENTORY DIRECTION....EAST
NAME: DONCASTER RD

PAGE..... 2
DATE.....12/31/86
COUNTY-CHARLES
SHA DISTRICT.....5

SYSTEM		FUNC		HWY	ACCESS	MILEPOINT		DESCRIPTION	MARKED	SURFACE	AADT
STATE	FEDERAL	CLASS	TYPE	CTL					LANES	WIDTH/TYPE*	
SECONDARY	R	NFA	R	9	UNDIVED	NONE	7.37	M00926 OLO MD 6	2	22I	1,225
							9.32	M00926A OLO MD 6			
							9.70	M00926A OLO MD 6			
			8				11.03	M00344 GILROY RO			1,650
							11.28		2	20G	
		FAS 1208		7			13.98	M00425 RIVERSIDE RO			
							15.87	STRUCTURE #8013 WAROS RUN			
							16.03		2	24I	
							16.15	M008690 OLO MD 6			
							16.68	M008690 OLO MD 6			
							17.65	STRUCTURE #8012			
							17.97	M00869A OLO MD 6			
							18.53	STRUCTURE #8011 MILL RUN			
							19.57				6,500
							22.78	STRUC #8009 PORT TOBACCO CREEK			
							23.07				7,200
							23.44	STRUC #8008 PORT TOBACCO CREEK			
							24.70	IN CORP LMTS LA PLATA			
							25.07		4	48I	
							25.33				
		FAP 269		6	DIVIDED		25.35	US0301 BLUE STAR MEM HWY	4	44I	1,400
					UNDIVED		25.36				
							25.76	R/R #CR 532 259 T			
							26.20		2	24I	
		FAS 1210		7			26.71	M00488 LA PLATA-BRYANTOWN RO			
							26.73	OUT CORP LMTS LA PLATA			
							29.52		2	22I	
							30.31	STRUCTURE #8007 ZEKIAH SWAMP			
							30.40	STRUCTURE #8006 ZEKIAH SWAMP			
							30.43	STRUCTURE #8005 ZEKIAH SWAMP			
							32.34				900
							33.33		2	18I	
							33.48	M00232 TRINITY CHURCH RO			
							35.29	STRUCTURE #8004 GILBERT SWAMP			
							35.33		2	23I	
							36.07				1,100
							37.93		2	22I	
							38.10	ST MARYS CO/L			

* A,B = UNIMPROVED; C = GRADED & DRAINED; D,E = SOIL, GRAVEL, STONE; F,G = LOW TYPE BITUMINUS; H,I = HIGH TYPE BITUMINUS;
J = CONCRETE; K = BRICK; L = BLOCK

STATE HIGHWAY ADMINISTRATION OF MARYLAND
OFFICE OF PLANNING AND PRELIMINARY ENGINEERING
BUREAU OF HIGHWAY STATISTICS

STATE HIGHWAY LOCATION REFERENCE

ROUTE NUMBER.....MD 210
INVENTORY DIRECTION....NORTH
NAME: STRAUSS AVE

PAGE..... 3
DATE.....12/31/86
COUNTY-CHARLES
SHA DISTRICT.....5

SYSTEM		FUNC		HWY		ACCESS		MARKED		SURFACE		AADT
STATE	FEDERAL	CLASS	TYPE	CTL	MILEPOINT	MILEPOINT	DESCRIPTION	LANES	WIDTH/TYPE*			
SECONDARY	U	NFA	R	9	DIVIDED	NONE	.00	ROAD END	4	68I	13,450	
							.45		4	52I		
							.51		4	48I		
		FAS 1206		7			.59					
							.66		4	58I		
							.79		4	68I		
							.94		4	58I		
							1.12		4	48I		
	R						1.34	OUT CORP LMTS INDIAN HEAD	4	50I		
							1.38		4	48I		
							1.73		4	50I		
		FAP 263		6			2.02	MDD225 INDIAN HEAD LA PLATA RD			12,000	
							2.26		4	48I		
							5.10		4	60I		
							5.24				11,625	
							5.54		4	75I		
							5.77	MDD227 MARSHALL HALL RO	6	78I	13,000	
							6.08		4	62I		
							6.23		4	60I		
							6.61		4	48I		
							6.90	PRINCE GEORGES CO/L				

ROUTE NUMBER.....MD 224
INVENTORY DIRECTION....NORTH
NAME: RIVERSIDE RD

SECONDARY	R	NFA	R	9	UNDIVIDED	NONE	.00	M00006	DONCASTER RO	2	17G	100
							4.57		STRUCTURE #8020 THOMAS CUT			
							5.38		STRUCTURE #8019 THOMAS CUT			
		FAS 1204		7			14.90	M00344	GILROY RO	2	16G	500
							15.94		STRUCTURE #8018 REEDER RUN			
							16.79			2	24I	
							19.82	MDD224A	MD 224 SPUR			
							19.97	M00865C	OLD MD 224			
							20.26	M00865B	OLD MD 224			
							20.79	M00865A	OLD MD 224			
							20.83	M00224B	MD 224 SPUR			
							21.27					4,800
							21.55	M00865A	OLD MD 224			
							22.55		STRUCTURE #8016			
							23.37	M00425	IRONSIDES RO			
							23.43	M00224C	MD 224 SPUR			

* A,B = UNIMPROVED; C = GRADED & DRAINED; D,E = SOIL, GRAVEL, STONE; F,G = LOW TYPE BITUMINUS; H,I = HIGH TYPE BITUMINUS;
J = CONCRETE; K = BRICK; L = BLOCK

STATE HIGHWAY ADMINISTRATION OF MARYLAND
OFFICE OF PLANNING AND PRELIMINARY ENGINEERING
BUREAU OF HIGHWAY STATISTICS

STATE HIGHWAY LOCATION REFERENCE

ROUTE NUMBER.....MD 224 CONTINUED
INVENTORY DIRECTION....NORTH
NAME: RIVERSIDE RD

PAGE..... 4
DATE.....12/31/86
COUNTY-CHARLES
SHA DISTRICT.....5

SYSTEM	FUNC	HWY	ACCESS							MARKED	SURFACE	
STATE	FEDERAL	CLASS	TYPE	CTL	MILEPOINT	MILEPOINT	DESCRIPTION	LANES	WIDTH/TYPE*	AAOT		
SECONDARY	R	FAS 1204	R 7	DIVIDED	NONE	23.49		2	34I	4,800		
				UNDIVIDED		23.51	MDD225 INDIANHEAD-LAPLATA RD (AHEAD)					
						23.92	MDD225 INDIANHEAD-LAPLATA RD (BACK)	2	20I	4,650		
						24.34	R/R #D0D 312 466 F					
						26.89	MDD227 POMFRET RD					

ROUTE NUMBER.....MD 224A
INVENTORY DIRECTION....EAST
NAME: MD 224 SPUR

SECONDARY	R	NFA	R 9	UNDIVIDED	NONE	.00	MDD224 RIVERSIDE RD	2	16G			
						.03	MDD08650 OLD MD 224					

ROUTE NUMBER.....MD 224B
INVENTORY DIRECTION....EAST
NAME: MD 224 SPUR

SECONDARY	R	NFA	R 9	UNDIVIDED	NONE	.00	MDD224 RIVERSIDE RD	2	24I			
						.02	MDD865A OLD MD 224					

ROUTE NUMBER.....MD 224C
INVENTORY DIRECTION....EAST
NAME: MD 224 SPUR

SECONDARY	R	NFA	R 9	UNDIVIDED	NONE	.00	MDD224 RIVERSIDE RD	2	20H			
						.11	MDD866 OLD MD 225					
				DIVIDED		.13		4	28H			
						.15	MDD225 INDIANHEAD-LAPLATA RD					

ROUTE NUMBER.....MD 225
INVENTORY DIRECTION....EAST
NAME: INDIANHEAD-LAPLATA RD

SECONDARY	R	FAP 268	R 6	DIVIDED	NONE	.00	MDD210 INDIAN HEAD HWY	2	32I	10,175		
				UNDIVIDED		.03		2	24I			
						.90	R/R #D0D 312 468 U					
						1.22	STRUCTURE #8021					
						1.24	MDD224 LIVINGSTON RD					
						1.33	STRUCTURE #8022 MATTAWOMAN CREEK					
						1.57	MDD224C MD 224 SPUR					
						1.65	MDD224 RIVERSIDE RD					
						3.55	STRUCTURE #8024 MATTAWOMAN CREEK					

* A,B = UNIMPROVED; C = GRADED & DRAINED; D,E = SOIL, GRAVEL, STONE; F,G = LOW TYPE BITUMINUS; H,I = HIGH TYPE BITUMINUS;
J = CONCRETE; K = BRICK; L = BLOCK

STATE HIGHWAY ADMINISTRATION OF MARYLAND
OFFICE OF PLANNING AND PRELIMINARY ENGINEERING
BUREAU OF HIGHWAY STATISTICS

STATE HIGHWAY LOCATION REFERENCE

ROUTE NUMBER.....MD 225 CONTINUED
INVENTORY DIRECTION....EAST
NAME: INDIANHEAD-LAPLATA RD

PAGE..... 5
DATE.....12/31/86
COUNTY-CHARLES
SHA DISTRICT.....5

SYSTEM		FUNC	HWY	ACCESS		MILEPOINT	MILEPOINT DESCRIPTION	MARKED LANES	SURFACE WIDTH/TYPE*	AADT		
STATE	FEDERAL	CLASS	TYPE	CTL								
SECONDARY	R	FAP	268	R	6	UNOIVED	NONE	8.83	STRUC #8D25 PORT TOBACCO CREEK	2	24I	10,175
								8.87	STRUCTURE #8017			
			286					9.84				
			268					10.17				
	U							10.26	IN CORP LMTS LA PLATA			
								10.69	USD3D1 BLUE STAR MEM HWY			

ROUTE NUMBER.....MD 227
INVENTORY DIRECTION....EAST
NAME: MARSHALL HALL RD

SECONDARY	R	NFA		R	9	UNOIVED	NONE	.00	ROAD END	2	20I	9,375
		FAS	1203		7			.23		2	24I	
								2.24	STRUCTURE #8026 MILL SWAMP			
								2.52	STRUCTURE #8027 MILL SWAMP			
								4.55	MDO210 INDIAN HEAD HWY	2	20I	9,075
								4.77				6,000
								5.88	MDO224 LIVINGSTON RD			4,000
								7.18	STRUCTURE #8D28 MATTAWOMAN CREEK			
								7.59	R/R #DOD 312 461 W			
								7.65		2	25I	
								7.75		2	22I	
			1202					9.09				3,500
								10.20	MDO228 BENVILLE RD	2	18G	4,900
								12.24				
								12.88	STRUCTURE #8029 PAGES SWAMP			
								13.92		2	20I	
								14.03	US03D1 BLUE STAR MEM HWY			

ROUTE NUMBER.....MD 228
INVENTORY DIRECTION....EAST
NAME: BENVILLE RD

SECONDARY	R	FAS	1388	R	7	UNOIVED	NONE	.00	MDO227 POMFRET RD	2	20I	3,000
								.55	R/R #DOD 312 458 N			
								.61	STRUCTURE #8031 OLD WOMAN RUN			
								4.89		2	24I	
		NFA			9			5.24				
								6.26	STRUCTURE #8D30 PINEY BRANCH			
								6.55	MOD867A OLD MD 228			
		FAP	264		6			7.08	MDD867A OLD MD 228			
				U	14			10.23				

* A,B = UNIMPROVED; C = GRADED & DRAINED; D,E = SOIL, GRAVEL, STONE; F,G = LOW TYPE BITUMINUS; H,I = HIGH TYPE BITUMINUS;
J = CONCRETE; K = BRICK; L = BLOCK

STATE HIGHWAY ADMINISTRATION OF MARYLAND
OFFICE OF PLANNING AND PRELIMINARY ENGINEERING
BUREAU OF HIGHWAY STATISTICS

STATE HIGHWAY LOCATION REFERENCE

ROUTE NUMBER.....MD 234 CONTINUED
INVENTORY DIRECTION....EAST
NAME: BUDDS CREEK RD

PAGE..... 7
DATE.....12/31/86
COUNTY-CHARLES
SHA DISTRICT.....5

SYSTEM	FUNC	HWY	ACCESS	MARKED	SURFACE				
....STATE....	..FEDERAL...	CLASS	TYPE	CTL	MILEPOINT	MILEPOINT DESCRIPTION	LANES	WIDTH/TYPE*	AADT
SECONDARY	R	FAP	272	R	6	UNDIVIDED NONE			
					1.58	MDD868B OLD MD 234	2	24I	2,300
					2.76	MDD8688 OLD MD 234			
					3.13	STRUCTURE #8047 GILBERT SWAMP			
					3.17	MDD8688 OLD MD 234			
					3.36		2	36I	
					3.46		2	24I	
					3.75		3	36I	
					3.80	MDD868C OLD MD 234			
					4.53	MDD868D OLD MD 234	2	36I	
					4.55		2	24I	
					5.48		3	36I	
					5.54	MDD232 TRINITY CHURCH RD	2	36I	
					5.60		2	24I	
					6.40	STRUCTURE #18014 BUDDS CREEK			
					6.40	ST MARYS CO/L			

ROUTE NUMBER.....MD 254
INVENTORY DIRECTION....NORTH
NAME: COBB ISLAND RD

SECONDARY	R	NFA		R	8	DIVIDED NONE	.00	COD216	BRIDGE BLVD (BACK)	2	30I	1,500
						UNDIVIDED	.03			2	24I	
						DIVIDED	.10		STRUCTURE #8038 NEAL SOUND	2	28I	
							1.24					
							1.26	MDD257	ROCK POINT RD			

ROUTE NUMBER.....MD 257
INVENTORY DIRECTION....NORTH
NAME: ROCK POINT RD

SECONDARY	R	NFA		R	9	UNDIVIDED NONE	.00		ROAD END	2	15J	800
						DIVIDED	.67			2	22I	
							1.41			2	27I	
		FAS	1209		7	UNDIVIDED	1.43	MDD254	COBB ISLAND RD	2	22I	
							1.47					
							3.15					1,900
							4.89					2,100
							5.30					2,300
							7.19			3	32I	
							7.29			2	22I	
							7.93			3	32I	
							8.04			2	22I	

* A,B = UNIMPROVED; C = GRADED & DRAINED; D,E = SOIL, GRAVEL, STONE; F,G = LOW TYPE BITUMINUS; H,I = HIGH TYPE BITUMINUS;
J = CONCPETE; K = BRICK; L = BLOCK

STATE HIGHWAY ADMINISTRATION OF MARYLAND
OFFICE OF PLANNING AND PRELIMINARY ENGINEERING
BUREAU OF HIGHWAY STATISTICS

STATE HIGHWAY LOCATION REFERENCE

ROUTE NUMBER.....MO 257 CONTINUED
INVENTORY DIRECTION....NORTH
NAME: ROCK POINT RD

PAGE..... 8
DATE.....12/31/86
COUNTY-CHARLES
SHA DISTRICT.....5

SYSTEM	FUNC	HWY	ACCESS	MILEPOINT	MILEPOINT DESCRIPTION	MARKED LANES	SURFACE WIDTH/TYPE*	AADT				
....STATE....	..FEDERAL...	CLASS	CTL									
SECONDARY	R	FAS	1209	R	7	UNOIVED	NONE	8.99	STRUCTURE #8001	2	22I	2,300
								9.03		3	32I	
								9.13		2	22I	
								9.54		3	32I	
								9.66		2	22I	
								9.67		3	32I	
								9.85		2	22I	
								10.10		3	32I	
								10.21		2	22I	
								11.03		3	32I	
								11.14		2	22I	
								11.25				3,950
								11.32	USD3D1			
									STRUC #8048 R/R #MDOT 532 281 F			
									BLUE STAR MEM HWY			
ROUTE NUMBER.....US 301												
INVENTORY DIRECTION....NORTH												
NAME: BLUE STAR MEM HWY												
PRIMARY	R	FAP	117	R	2	UNOIVED	NONE	.00	VIRGINIA ST/L	2	24J	10,156
								1.41	STRUCTURE #83D9 POTOMAC RIVER	4	64J	
								2.08				
								2.11	TOLL PLAZA			
						DIVIDED		2.17	END TOLL MAINTENANCE	4	48J	
								2.17	BEGIN STATE MAINTENANCE			
								2.32		4	48I	
								2.96		4	24I	
								3.84	MDD257 ROCK POINT RD	4	48I	17,000
								5.80	MDD234 BUDDS CREEK RD			17,500
								6.00	MDD868A OLD MD 234			
								10.00	MDD427 CHAPEL POINT RD			
								13.70				20,000
								13.87	IN CORP LMTS LA PLATA			
								14.97	MDD006 PORT TOBACCO RD & CHARLES ST			28,675
								15.71	MDD225 INDIANHEAD LAPLATA RD			
								15.98	OUT CORP LMTS LA PLATA			
								18.59				28,633
								19.76	MDD227 POMFRET RD			
								20.30	R/R #00D 312 455 T			
								20.85	USD301B US 301 SPUR			
								21.01	MDD925 BILLINGSLEY RD			
								22.81				51,000
								23.56	MDD228 BERRY RD			44,975

* A,B = UNIMPROVED; C = GRADED & DRAINED; D,E = SOIL, GRAVEL, STONE; F,G = LOW TYPE BITUMINUS; H,I = HIGH TYPE BITUMINUS;
J = CONCRETE; K = BRICK; L = BLOCK

STATE HIGHWAY ADMINISTRATION OF MARYLAND
OFFICE OF PLANNING AND PRELIMINARY ENGINEERING
BUREAU OF HIGHWAY STATISTICS

STATE HIGHWAY LOCATION REFERENCE

ROUTE NUMBER.....MD 382 CONTINUED
INVENTORY DIRECTION....NORTH
NAME: POPLAR HILL-BEANTOWN RD

PAGE..... 10
DATE.....12/31/86
COUNTY-CHARLES
SHA DISTRICT.....5

SYSTEM	FUNC	HWY	ACCESS							MARKED	SURFACE		
....STATE....	..FEDERAL...	CLASS	TYPE	CTL	MILEPOINT	MILEPOINT	DESCRIPTION	LANES	WIDTH/TYPE*	AAOT	
SECONDARY	R	FAS	1200	R	7	UNOIVED	NONE	5.46		R/R #CR 530 619 G	2	20I	300
								6.07	CODD68	HORSE HEAD RD (AHEAD)			
								6.07		END STATE MAINTENANCE			
								6.09	CODD68	HORSE HEAD RD (BACK)			
								6.09		BEGIN STATE MAINTENANCE			
								7.85		STRUCTURE #16066 SWANSON CREEK			
								7.85		PRINCE GEORGES CO/L			

ROUTE NUMBER.....MD 382F
INVENTORY DIRECTION....NORTH
NAME: SPUR

SECONDARY	R	NFA		R	9	UNOIVED	NONE	.00	MDD382	POPLAR HILL-BEANTOWN RD	2	12I	
								.08	MDD382	POPLAR HILL-BEANTOWN RD			

ROUTE NUMBER.....MD 425
INVENTORY DIRECTION....NORTH
NAME: RIVERSIDE RD

SECONDARY	R	FAS	1205	R	7	UNDIVED	NONE	.00	MDD006	DONCASTER RD	2	20I	1,200
								2.81		STRUCTURE #8043 HILLTOP FORK			
								3.46					
								4.81	MDD006	LAPLATA-DONCASTER RD	2	18I	
								5.90		STRUCTURE #8042 WARDS RUN			
								8.66	MDD484	MARBURY-PISGAH RD			2,150
								11.79	MDD224	RIVERSIDE RD			

ROUTE NUMBER.....MD 427
INVENTORY DIRECTION....EAST
NAME: CHAPEL POINT RD

SECONDARY	R	NFA		R	9	UNDIVED	NONE	.00	COD180	CHAPEL POINT RD	2	17G	99
								2.25	US0301	BLUE STAR MEM HWY			

ROUTE NUMBER.....MD 484
INVENTORY DIRECTION....NORTH
NAME: MARBURY-PISGAH RD

SECONDARY	R	NFA		R	8	UNDIVED	NONE	.00	MDD425	IRONSIDES RD	2	18G	825
					9			1.61					
								3.20	MDD865A	OLD MD 224			

* A,B = UNIMPROVED; C = GRADED & DRAINED; D,E = SOIL, GRAVEL, STONE; F,G = LOW TYPE BITUMINUS; H,I = HIGH TYPE BITUMINUS;
J = CONCRETE; K = BRICK; L = BLOCK

STATE HIGHWAY ADMINISTRATION OF MARYLAND
OFFICE OF PLANNING AND PRELIMINARY ENGINEERING
BUREAU OF HIGHWAY STATISTICS

STATE HIGHWAY LOCATION REFERENCE

ROUTE NUMBER.....MD 488
INVENTORY DIRECTION....EAST
NAME: LAPLATA-BRYANTOWN RD

PAGE..... 11
DATE.....12/31/86
COUNTY-CHARLES
SHA DISTRICT.....5

SYSTEM	FUNC	HWY	ACCESS	MARKED	SURFACE	AADT							
STATE	FEDERAL	CLASS	TYPE	CTL	MILEPOINT	MILEPOINT DESCRIPTION	LANES	WIDTH/TYPE*	AADT				
SECONDARY	U	FAP	269	R	6	UNDIVIDED	NONE	.00	MDDDD6	LAPLATA-NEW MARKET RD	2	22I	3,900
								.03	MDD869	LAPLATA-BRYANTOWN RD			
								.57		OUT CORP LMTS LA PLATA			
								1.06			2	24I	
								2.00		STRUCTURE #8046 KERRICK SWAMP			
								4.97			2	22I	
								5.13		STRUCTURE #8045 PINEY BRANCH			
						DIVIDED		6.01			2	30I	
								6.04	MDDDD5	WALDORF-LEONARDTOWN RD			

ROUTE NUMBER.....MD 865A
INVENTORY DIRECTION....NORTH
NAME: OLD MD 224

SECONDARY	R	NFA		R	9	UNDIVIDED	NONE	.00	MDD224	RIVERSIDE RD	2	19I	199
								.03			2	17H	
								.05	MDD224B	MD 224 SPUR			
								.47	MDD484	MARBURY-PISGAH RD			
								.71			2	24I	
								.77	MDD224	RIVERSIDE RD			

ROUTE NUMBER.....MD 865B
INVENTORY DIRECTION....NORTH
NAME: OLD MD 224

SECONDARY	R	NFA		R	9	UNDIVIDED	NONE	.00		ROAD END	2	15H	99
								.15	MDD224	RIVERSIDE RD			

ROUTE NUMBER.....MD 865C
INVENTORY DIRECTION....NORTH
NAME: OLD MD 224

SECONDARY	R	NFA		R	9	UNDIVIDED	NONE	.00	MDD224	RIVERSIDE RD	2	15H	99
								.04			2	26G	
								.06		ROAD END			

ROUTE NUMBER.....MD 865D
INVENTORY DIRECTION....NORTH
NAME: OLD MD 224

SECONDARY	R	NFA		R	9	UNDIVIDED	NONE	.00		ROAD END	2	17H	99
								.12	MDD224A	MD 224 SPUR			

* A,B = UNIMPROVED; C = GRADED & DRAINED; D,E = SOIL, GRAVEL, STONE; F,G = LOW TYPE BITUMINUS; H,I = HIGH TYPE BITUMINUS;
J = CONCRETE; K = BRICK; L = BLOCK

STATE HIGHWAY ADMINISTRATION OF MARYLAND
OFFICE OF PLANNING AND PRELIMINARY ENGINEERING
BUREAU OF HIGHWAY STATISTICS

STATE HIGHWAY LOCATION REFERENCE

ROUTE NUMBER.....MD 865D CONTINUED
INVENTORY DIRECTION.....NDRTH
NAME: OLD MD 224

PAGE..... 12
DATE.....12/31/86
COUNTY-CHARLES
SHA DISTRICT.....5

SYSTEM	FUNC	HWY	ACCESS									
....STATE....	..FEDERAL...	CLASS	TYPE	CTL	MILEPOINT	MILEPOINT	DESCRIPTION	MARKED	SURFACE	AADT
										LANES	WIDTH/TYPE*	
SECONDARY	R	NFA	R	9	UNDIVIDED	NONE	.19		ROAD END	2	17H	99

ROUTE NUMBER.....MD 866
INVENTORY DIRECTION.....NDRTH
NAME: OLD MD 225

SECONDARY	R	NFA	R	9	UNDIVIDED	NONE	.00		ROAD END	2	14H	99
							.05	MDD224C	MD 224 SPUR			
							.10		ROAD END			

ROUTE NUMBER.....MD 867A
INVENTORY DIRECTION.....EAST
NAME: OLD MD 228

SECONDARY	R	NFA	R	9	UNDIVIDED	NONE	.00	MDD228	BENVILLE RD	2	20I	199
							.05			2	18G	
							.58			2	24I	
							.67	MDD228	BENVILLE RD			

ROUTE NUMBER.....MD 867B
INVENTORY DIRECTION.....EAST
NAME: OLD MD 228

SECONDARY	R	NFA	R	9	UNDIVIDED	NONE	.00		ROAD END	2	16G	99
							.09	CDD056	HAMILTON RD			

ROUTE NUMBER.....MD 868A
INVENTORY DIRECTION.....EAST
NAME: OLD MD 234

SECONDARY	R	NFA	R	9	UNDIVIDED	NONE	.00	USD301	BLUE STAR MEM HWY	2	16F	199
							.17			2	23I	
							.33	MDD234	BUDDS CREEK RD			

ROUTE NUMBER.....MD 8688
INVENTORY DIRECTION.....EAST
NAME: OLD MD 234

SECONDARY	R	NFA	R	9	UNDIVIDED	NONE	.00	MDD234	BUDDS CREEK RD	2	16F	199
							1.53			2	22F	
							1.67	MDD234	BUDDS CREEK RD	2	16F	
							2.19		STRUCTURE #8D35 GILBERT SWAMP			

* A,8 = UNIMPROVED; C = GRADED & DRAINED; D,E = SOIL, GRAVEL, STONE; F,6 = LOW TYPE BITUMINUS; H,I = HIGH TYPE BITUMINUS;
J = CONCRETE; K = BRICK; L = BLOCK

STATE HIGHWAY ADMINISTRATION OF MARYLAND
OFFICE OF PLANNING AND PRELIMINARY ENGINEERING
BUREAU OF HIGHWAY STATISTICS

STATE HIGHWAY LOCATION REFERENCE

ROUTE NUMBER.....MD 868B CONTINUED
INVENTORY DIRECTION....EAST
NAME: OLD MD 234

PAGE..... 13
DATE.....12/31/86
COUNTY-CHARLES
SHA DISTRICT.....5

SYSTEM	FUNC	HWY	ACCESS	MARKED	SURFACE	AADT						
....STATE....	..FEDERAL...	CLASS	TYPE	CTL	MILEPOINT	MILEPOINT DESCRIPTION	LANES	WIDTH/TYPE*	AADT			
SECONDARY	R	NFA	R	9	UNDIVIDED	NONE	2.23	MDD234	BUDDS CREEK RD	2	16F	199
ROUTE NUMBER.....MD 868C INVENTORY DIRECTION....EAST NAME: OLD MD 234												
SECONDARY	R	NFA	R	9	UNDIVIDED	NONE	.00 .46	MDD234	BUDDS CREEK RD RD END	2	16F	199
ROUTE NUMBER.....MD 868D INVENTORY DIRECTION....EAST NAME: OLD MD 234												
SECONDARY	R	NFA	R	9	UNDIVIDED	NONE	.00 .04 1.10	MDD234 MDD868L	BUDDS CREEK RD OLD MD 234 ROAD END	2 2	24F 16F	99
ROUTE NUMBER.....MD 868L INVENTORY DIRECTION....NORTH NAME: NO NAME												
SECONDARY	R	NFA	R	9	UNDIVIDED	NONE	.00 .19	MDD868D	ROAD END OLD MD 234	2	16F	
ROUTE NUMBER.....MD 869 INVENTORY DIRECTION....NORTH NAME: OLD MD 6												
SECONDARY	U R	NFA	R	9	UNDIVIDED	NONE	.00 .02 .04	MDD488	LAPLATA-BRYANTOWN RD OUT CORP LMTS LA PLATA ROAD END	2	18G	99
ROUTE NUMBER.....MD 869A INVENTORY DIRECTION....EAST NAME: OLD MD 6												
SECONDARY	R	NFA	R	9	UNDIVIDED	NONE	.00 .51 .54	MDD006	ROAD END DONCASTER RD	2 2	16G 21I	199

* A,B = UNIMPROVED; C = GRADED & DRAINED; D,E = SOIL, GRAVEL, STONE; F,G = LOW TYPE BITUMINUS; H,I = HIGH TYPE BITUMINUS;
J = CONCRETE; K = BRICK; L = BLOCK

STATE HIGHWAY ADMINISTRATION OF MARYLAND
OFFICE OF PLANNING AND PRELIMINARY ENGINEERING
BUREAU OF HIGHWAY STATISTICS

STATE HIGHWAY LOCATION REFERENCE

ROUTE NUMBER.....MD 869D
INVENTORY DIRECTION....EAST
NAME: LAPLATA-NEW MARKET RD

PAGE..... 14
DATE.....12/31/86
COUNTY-CHARLES
SHA DISTRICT.....5

SYSTEM	FUNC	HWY	ACCESS	MILEPOINT	MILEPOINT	DESCRIPTION	MARKED	SURFACE	AAOT			
STATE	FEDERAL	CLASS	CTL				LANES	WIDTH/TYPE*				
SECONDARY	R	NFA	R	9	UNDIVIDED	NONE	.00	MDDDD6	DONCASTER RD	2	20I	99
							.05			2	16G	
							.70			2	20I	
							.76	MDDDD6	DONCASTER RD			

ROUTE NUMBER.....MD 925
INVENTORY DIRECTION....NORTH
NAME: BILLINGSLEY RD

SECONDARY	R	NFA	U	17	UNDIVIDED	NONE	.00	USD301	BLUE STAR MEM HWY	2	24I	9,600
							.05	USD301B	US 301 SPUR			
							.07			2	24H	
		FAU		85D1	16		1.24					
							2.34			2	36I	
							2.44			2	34I	
							2.56	MDDDD5	WALDORF-LEONARDTOWN RD			

ROUTE NUMBER.....MD 926
INVENTORY DIRECTION....NORTH
NAME: OLD MD 6

SECONDARY	R	NFA	R	9	UNDIVIDED	NONE	.00	MDDDD6	DONCASTER RD	2	21I	299
							.05			2	17G	
							.61			2	21I	
							.66	MDDDD6	DONCASTER RD			

ROUTE NUMBER.....MD 926A
INVENTORY DIRECTION....NORTH
NAME: OLD MD 6

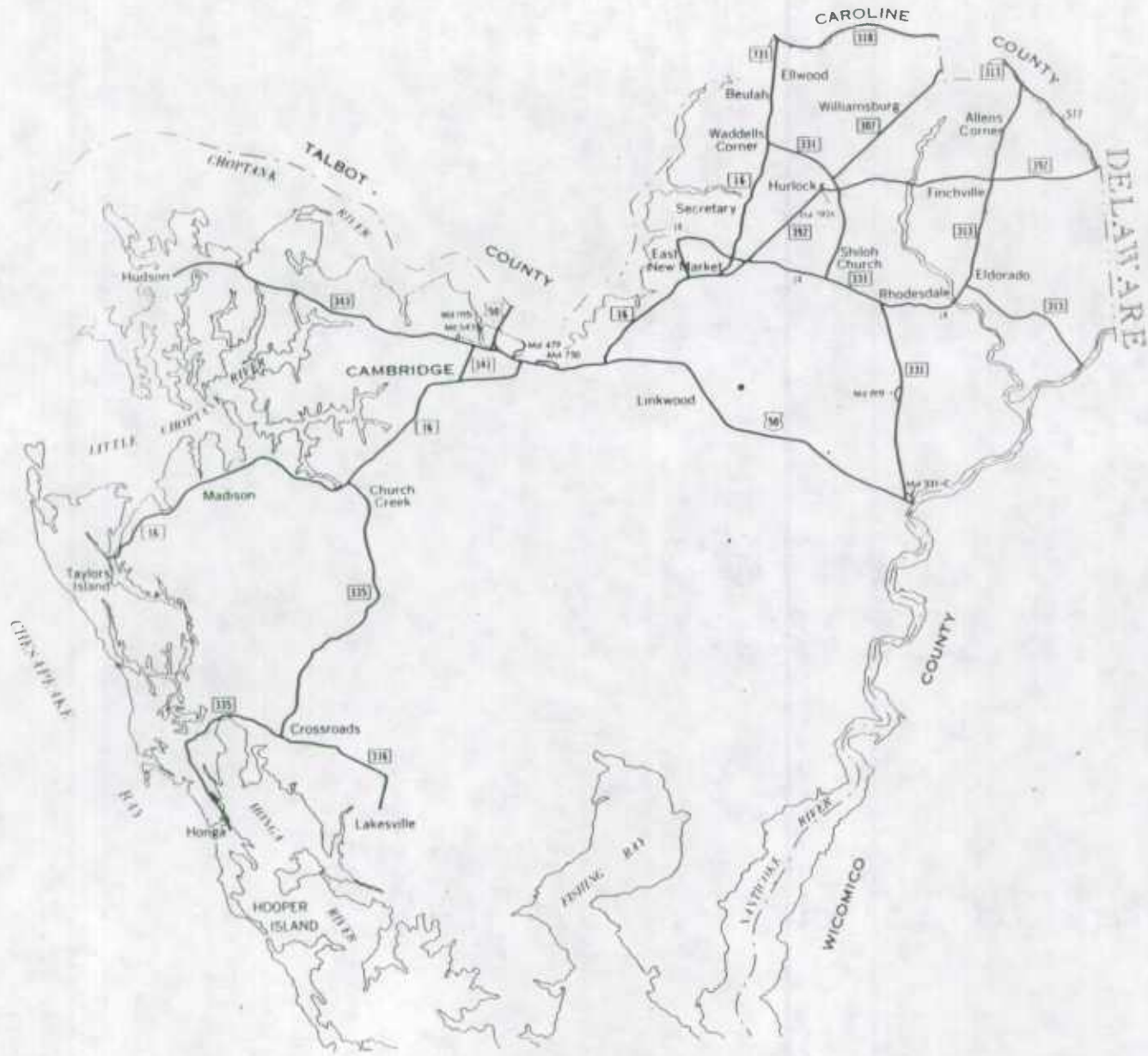
SECONDARY	R	NFA	R	9	UNDIVIDED	NONE	.00	MDDDD6	DONCASTER RD	2	20I	199
							.05			2	17G	
							.45			2	20I	
							.50	MDDDD6	DONCASTER RD			

* A,B = UNIMPROVED; C = GRADED & DRAINED; D,E = SOIL, GRAVEL, STONE; F,G = LOW TYPE BITUMINUS; H,I = HIGH TYPE BITUMINUS;
J = CONCRETE; K = BRICK; L = BLOCK

1987

HIGHWAY LOCATION REFERENCE

**DORCHESTER
COUNTY**



DORCHESTER COUNTY

STATE HIGHWAY ADMINISTRATION OF MARYLAND
OFFICE OF PLANNING AND PRELIMINARY ENGINEERING
BUREAU OF HIGHWAY STATISTICS

STATE HIGHWAY LOCATION REFERENCE

ROUTE NUMBER.....MD 14
INVENTORY DIRECTION....EAST
NAME: SECRETARY RD

PAGE..... 1
DATE.....12/31/86
COUNTY-DORCHESTER
SHA DISTRICT.....1

SYSTEM	FUNC	HWY	ACCESS	MARKED	SURFACE	AAOT						
.....STATE.....	..FEDERAL...	CLASS	TYPE	CTL	MILEPOINT	MILEPOINT DESCRIPTION	LANES	WIDTH/TYPE*	AAOT			
SECONDARY	R	NFA	R	8	UNDIVIDED	NONE	.00	M00016	MT HOLLY RD/E NEW MARKET RD	2	24I	1,850
							1.17			2	22I	
							1.45		STRUCTURE #9016 WARWICK RIVER			
	U						1.49		IN CORP LMTS SECRETARY	2	28I	
							1.54			3	22I	
							1.59			2	22I	
							1.92			2	35I	
	R						2.01		OUT CORP LMTS SECRETARY	2	34I	
							2.06			2	22I	
	U						3.01		IN CORP LMTS EAST NEW MARKET			
							3.21			2	26I	
		FAS	1336		7		3.24	M00016	EAST NEW MARKET RD			
							3.26			2	22I	
							3.41			2	21I	
	R						3.54		OUT CORP LMTS EAST NEW MARKET			
							3.62			2	19I	
							3.72	M00392	HURLOCK RD	2	22I	2,000
							3.74		R/R #M00E 529 812 W			
							6.36	M00331	SHILOH CHURCH HURLOCK RD(AHEAD)			
							8.39	M00331	RHOESDALE RD (BACK)			1,200
							8.41		R/R #OPL 529 802 R			
	U						10.73		IN CORP LMTS BROOKVIEW			
	R						10.84		OUT CORP LMTS BROOKVIEW			
							10.89		STRUCTURE #9001 MARSHY HOPE			
	U						11.23		IN CORP LMTS ELDORADO			
							11.49	M00313	ELDORADO-SHARPTOWN RD			

ROUTE NUMBER.....MD 16
INVENTORY DIRECTION....NORTH
NAME: TAYLORS ISLAND RD

SECONDARY	R	FAS	1328	R	7	UNDIVIDED	NONE	.00	C00100	HOOPERS NECK RD (BACK)	2	20I	300
								.27		STRUCTURE #9004 SLAUGHTER CREEK	2	22I	
								.36					
								2.49		STRUCTURE #9003 STEWART CANAL	2	25I	
								2.51					
								4.16					950
								5.93			2	24I	
								8.94					2,100
	U							9.21		IN CORP LMTS CHURCH CREEK			
								9.51	M00335	GOLDEN HILL RD			
		FAP	313		6			9.54					4,400

* A,B = UNIMPROVED; C = GRADED & DRAINED; D,E = SOIL, GRAVEL, STONE; F,G = LOW TYPE BITUMINUS; H,I = HIGH TYPE BITUMINUS;
J = CONCRETE; K = BRICK; L = BLOCK

STATE HIGHWAY ADMINISTRATION OF MARYLAND
OFFICE OF PLANNING AND PRELIMINARY ENGINEERING
BUREAU OF HIGHWAY STATISTICS

STATE HIGHWAY LOCATION REFERENCE

ROUTE NUMBER.....MO 16 CONTINUED
INVENTORY DIRECTION....NORTH
NAME: TAYLORS ISLAND RD

PAGE..... 2
DATE.....12/31/86
COUNTY-DORCHESTER
SHA DISTRICT.....1

SYSTEM	STATE	FEDERAL	CLASS	FUNC	HWY	ACCESS	MILEPOINT	MILEPOINT	DESCRIPTION	LANES	SURFACE	AAOT
				CLASS	TYPE	CTL					WIDTH/TYPE*	
SECONDARY	U	FAP	313	R	6	UNOIVED	NONE	9.72		2	22I	4,400
	R							9.93	OUT CORP LMTS CHURCH CREEK			
	U							13.60	IN CORP LMTS CAMBRIDGE			
								14.05		2	24I	4,000
								14.31				
								14.52				3,900
	R							15.54	OUT CORP LMTS CAMBRIDGE			
								15.71				2,250
								16.36	R/R #MOE 532 076 A			
			312					16.81	US0050 OCEAN GATEWAY (AHEAD)			
								19.45	US0050 OCEAN GATEWAY (BACK)	2	53I	925
								19.50		2	24I	
								23.38	M00014 SECRETARY RD			
								24.18		4	24I	
								24.22		2	24I	
		NFA		9		OIVIOED		24.26	M00392 EAST NEW MARKET-HURLOCK RD	2	30I	
						UNDIVEO		24.29		2	22I	
								24.50		2	21I	
	U							24.65	IN CORP LMTS EAST NEW MARKET			
		FAS	1335	7				24.74		2	19I	
								24.92		2	21I	
								25.01	M00014 EAST NEW MARKET RD	2	29I	1,250
								25.08		2	24I	
								25.09		2	21I	
	R							25.11	OUT CORP LMTS EAST NEW MARKET			
								27.14	STRUCTURE #9002 CABIN CREEK			
								28.10				1,225
								28.25		2	24I	
								28.97	M00331 ACADEMY ST (AHEAD)			

ROUTE NUMBER.....US 50
INVENTORY DIRECTION....EAST
NAME: SUNBURST HWY

PRIMARY	R	FAP	130	R	2	DIVIOED	NONE	.00	TALBOT CO/L	4	48J	18,650
								.00	STRUCTURE #9005 CHOPTANK RIVER			
	U			U	14			.82	IN CORP LMTS CAMBRIDGE	4	56I	
								.92		4	64I	
								.97		4	60I	
								1.05		4	64I	
								1.08		4	60I	
								1.44		4	50I	26,000

* A,B = UNIMPROVED; C = GRADED & DRAINED; O,E = SOIL, GRAVEL, STONE; F,G = LOW TYPE BITUMINUS; H,I = HIGH TYPE BITUMINUS;
J = CONCRETE; K = BRICK; L = BLOCK

STATE HIGHWAY ADMINISTRATION OF MARYLAND
OFFICE OF PLANNING AND PRELIMINARY ENGINEERING
BUREAU OF HIGHWAY STATISTICS

STATE HIGHWAY LOCATION REFERENCE

ROUTE NUMBER.....US 50 CONTINUED
INVENTORY DIRECTION....EAST
NAME: SUNBURST HWY

PAGE..... 3
DATE.....12/31/86
COUNTY-ORCHESTER
SHA OISTRICT.....1

SYSTEM	FUNC	HWY	ACCESS	MILEPOINT	MILEPOINT	DESCRIPTION	MARKEO	SURFACE	AAOT			
....STATE....	..FEDERAL...	CLASS	TYPE	CTL			LANES	WIOTH/TYPE*				
PRIMARY	U	FAP	130	U 14	DIVIOEO	NONE	1.45	MOD343A	SUNBURST HWY	4	50I	26,000
							1.59			4	48I	
	R						1.78	MD0343	WASHINGTON ST			28,650
							1.93		OUT CORP LMTS CAMBRIDGE			
				R 2			2.16	MOD479	STATE HOSPITAL RD			
							2.51	MO0016	CHURCH CREEK RD			19,925
							2.92	MO0750	OLD US 50			12,686
							3.71	MO0750	OLD US 50			
							5.15	MD0016	EAST NEW MARKET RO			
							8.72		R/R #MDDE 532 064 F			
							10.66		STRUC #9020 CHICAMACOMICO RIVER			
							13.06		STRUC#9006 & #9019 BIG MILL PONO			
							14.72			3	40I	
							15.01			2	24I	
	U	NFA		8	UNDIVEO		15.07					
							16.28		IN CORP LMTS VIENNA			11,425
							16.42	MO0331	ROSEALE-VIENNA RD			
							16.51	MD0331C	MD 331 SPUR			
	R						16.72		OUT CORP LMTS VIENNA			
							16.78		STRUCTURE #9007 NANTICOKE RIVER			
							16.78		WICOMICO CO/L			

ROUTE NUMBER.....US SDUL
INVENTORY OIRECTION....EAST
NAME: PROPOSEO

SECONOARY	R	FAP	130	R 2	DIVIOEO	NONE	.00	US0050	OCEAN GATEWAY	4	48I	9,999
							2.18		WICOMICO CO/L			

ROUTE NUMBER.....MO 3D7
INVENTORY DIRECTION....NORTH
NAME: BROAO ST

SECONDARY	U	FAP	3D5	R 6	UNOIVED	NONE	.00	MD0331	ACAOEMY ST & N MAIN ST	2	36I	3,500
							.17			2	38I	
							.18		R/R #MOOE 529 856 W			
							.24			2	24I	
	R						.34		OUT CORP LMTS HURLOCK			
							2.52					3,400
							5.11		CAROLINE CO/L			

* A,B = UNIMPROVED; C = GRAOEO & DRAINEO; D,E = SCIL,GRAVEL,STONE; F,G = LOW TYPE BITUMINUS; H,I = HIGH TYPE BITUMINUS;
J = CONCRETE; K = BRICK; L = BLOCK

STATE HIGHWAY ADMINISTRATION OF MARYLAND
OFFICE OF PLANNING AND PRELIMINARY ENGINEERING
BUREAU OF HIGHWAY STATISTICS

STATE HIGHWAY LOCATION REFERENCE

ROUTE NUMBER.....MD 313
INVENTORY DIRECTION....NORTH
NAME: ELDORADO-SHARPTOWN RD

PAGE..... 4
DATE.....12/31/86
COUNTY-DORCHESTER
SHA DISTRICT.....1

SYSTEM	FUNC	HWY	ACCESS						MARKED	SURFACE			
....STATE....	..FEDERAL...	CLASS	TYPE	CTL	MILEPOINT	MILEPOINT	DESCRIPTION	LANES	WIDTH/TYPE*	AADT		
SECONDARY	R	FAS	1337	R	7	UNDIVIDED	NONE	.00		STRUCTURE #22D12 NANTICOKE RIVER	2	18I	1,800
								.00		WICOMICO CO/L			
								.07			2	22I	
								1.97					800
	U							4.98		IN CORP LMTS ELDORADO			
								5.05	MDD014	RHODESDALE RD	2	26I	900
	R							5.21		OUT CORP LMTS ELDORADO			
								6.31			2	22I	
								8.58	MDD392	HARRISON FERRY RD	2	26I	1,200
								11.07			2	22I	
								11.79		CAROLINE CO/L			

ROUTE NUMBER.....MD 318
INVENTORY DIRECTION....EAST
NAME: FEDERALSBURG-PRESTON RD

SECONDARY	R	FAP	304	R	6	UNDIVIDED	NONE	.00	MDD331	ACADEMY ST	2	24I	4,950
								.35		MD 817B (CAROLINE CO)			
								.40		CAROLINE CO/L			

ROUTE NUMBER.....MD 331
INVENTORY DIRECTION....NORTH
NAME: RHODESDALE-VIENNA RD

SECONDARY	U	FAS	1339	R	7	UNDIVIDED	NONE	.00	USDD50	OCEAN GATEWAY	2	22I	2,000
	R							.11		OUT CORP LMTS VIENNA			
								.12	MDD331C	MD 331 SPUR			
		FAP	311		6			.53					
								3.16	MDD0819	OLD MD 331			
								3.32	MDD0819	OLD MD 331			
								5.57					2,500
								6.38	MDD0014	EAST NEW MARKET RD	2	24I	
								7.14					2,000
								8.41	MDD0014	RHODESDALE RD			
								10.65					3,150
								10.95			2	22I	
	U							11.04		IN CORP LMTS HURLOCK			
								11.25			2	35I	
								11.41	MDD392	DELAWARE AVE	2	31I	3,650
								11.58			2	33I	
								11.61			2	30I	
								11.78		R/R #MODE 532 059 J			

* A,B = UNIMPROVED; C = GRADED & DRAINED; D,E = SOIL, GRAVEL, STONE; F,G = LOW TYPE BITUMINUS; H,I = HIGH TYPE BITUMINUS;
J = CONCRETE; K = BRICK; L = BLOCK

STATE HIGHWAY ADMINISTRATION OF MARYLAND
OFFICE OF PLANNING AND PRELIMINARY ENGINEERING
BUREAU OF HIGHWAY STATISTICS

STATE HIGHWAY LOCATION REFERENCE

ROUTE NUMBER.....MD 331 CONTINUED
INVENTORY DIRECTION....NORTH
NAME: RHOESDALE-VIENNA RO

PAGE..... 5
DATE.....12/31/86
COUNTY-DORCHESTER
SHA OISTRICT.....1

SYSTEM	FUNC	HWY	ACCESS	MILEPOINT	MILEPOINT	DESCRIPTION	MARKED	SURFACE	AADT	
STATE	FEDERAL	CLASS	TYPE	CTL			LANES	WIDTH/TYPE*		
SECONDARY	U	FAP	311	R	6	UNOIVED	NONE			
					11.88	M00307	BROAD ST	2	30I	2,250
					12.07			2	27I	
					12.14			2	22I	
	R				12.45		OUT CORP LMTS HURLOCK			
					12.46			2	24I	
					14.25			3	34I	
					14.35	M00016	ELWOOD RO	2	24I	2,700
					16.45		STRUCTURE #9017 GRAVEL RUN			
					17.53		R/R #MODE 529 870 S			
					17.68			2	47I	
		304			17.70	M00318	FEDERALSBURG-PRESTON RO	2	24I	
					17.74	M00331B	SEAMAN RO			
					17.85		CAROLINE CO/L			
					17.85		STRUCTURE #5014 HUNTINGTON CREEK			

ROUTE NUMBER.....MD 331B
INVENTORY DIRECTION....NORTH
NAME: SEAMAN RO

SECONDARY	R	NFA		R	9	UNOIVEO	NONE	.00	M00331	ACADEMY ST	2	20H	
								.06		CAROLINE CO/L			

ROUTE NUMBER.....MD 331C
INVENTORY DIRECTION....NORTH
NAME: MD 331 SPUR

SECONDARY	U	NFA		R	9	UNOIVED	NONE	.00	US0050	OCEAN GATEWAY	2	19I	
								.07			2	20I	
								.14			2	14I	
	R							.19		OUT CORP LMTS VIENNA			
								.20	M00331	RHOESDALE VIENNA RO			

ROUTE NUMBER.....MD 335
INVENTORY DIRECTION....NORTH
NAME: HOOPER ISLAND RO

SECONDARY	R	FAS	1329	R	7	UNDIVEO	NONE	.00	C00114	HOOPER ISLAND RO (BACK)	2	20I	900
								.07		STRUCTURE #9014 FISHING CREEK			
								.10			2	22I	
								2.57					1,200
								4.39		STRUCTURE #9013 HONGA RIVER			
								4.79		STRUCTURE #9012 HONGA RIVER			

* A,B = UNIMPROVED; C = GRADED & DRAINED; D,E = SOIL, GRAVEL, STONE; F,G = LOW TYPE BITUMINUS; H,I = HIGH TYPE BITUMINUS;
J = CONCRETE; K = BRICK; L = BLOCK

STATE HIGHWAY ADMINISTRATION OF MARYLAND
OFFICE OF PLANNING AND PRELIMINARY ENGINEERING
BUREAU OF HIGHWAY STATISTICS

STATE HIGHWAY LOCATION REFERENCE

ROUTE NUMBER.....MD 335 CONTINUED
INVENTORY DIRECTION....NORTH
NAME: HOOPER ISLAND RD

PAGE..... 6
DATE.....12/31/86
COUNTY-DORCHESTER
SHA OISTRICT.....1

SYSTEM	FUNC	HWY	ACCESS							MARKED	SURFACE			
STATE	FEDERAL	CLASS	TYPE	CTL	MILEPOINT	MILEPOINT	DESCRIPTION	LANES	WIDTH/TYPE*	AADT				
SECONDARY	R	FAS	1329	R	7	UNDIVIDED	NONE		6.11		STRUCTURE #9011 WALLACE CREEK	2	22I	1,200
		FAP	313		6				6.58	M00336	CRAPO RD	2	21I	1,700
									11.52		STRUCTURE #9010 BLACKWATER RIVER			
									12.10			2	22I	
									13.90			2	20I	
									14.55			2	22I	
									14.69			2	24I	
									14.98		STRUCTURE #9018 BIRCH DAM CREEK			
									15.25			2	22I	
	U								16.27		IN CORP LMTS CHURCH CREEK			
						DIVIDED			16.51			2	44I	
									16.53	M00016	CHURCH CREEK RD			

ROUTE NUMBER.....MD 336
INVENTORY DIRECTION....EAST
NAME: CRAPO RD

SECONDARY	R	FAS	1331	R	7	UNDIVIDED	NONE		.00	M00335	CHURCH CREEK GOLDEN HILL RO	2	20I	1,200
									2.43					700
									4.94	C00137	ANDREWS RD			

ROUTE NUMBER.....MD 341
INVENTORY DIPECTION....NORTH
NAME: RACE ST

SECONDARY	U	FAU	7401	U	16	UNDIVIDED	NONE		.00	M00016	CAMBRIDGE BELTWAY	2	22I	3,800
									.78			2	40I	
									.91			2	38I	
									1.00					5,275
									1.07			2	29I	
									1.25	M00343	WASHINGTON ST			

ROUTE NUMBER.....MD 343
INVENTORY DIRECTION....EAST
NAME: CAMBRIDGE-HUOSON RD

SECONDARY	R	FAS	1326	R	7	UNDIVIDED	NONE		.00	C00389	HUDSON ROAD (BACK)	2	22I	1,200
		FAP	314		6				.94					7,000
									3.73					
									9.15					
									9.51		IN CORP LMTS CAMBRIDGE			7,025
	U				14				9.88			2	39I	

* A,B = UNIMPROVED; C = GRADED & DRAINED; D,E = SOIL, GRAVEL, STONE; F,G = LOW TYPE BITUMINUS; H,I = HIGH TYPE BITUMINUS;
J = CONCRETE; K = BRICK; L = BLOCK

STATE HIGHWAY ADMINISTRATION OF MARYLAND
OFFICE OF PLANNING AND PRELIMINARY ENGINEERING
BUREAU OF HIGHWAY STATISTICS

STATE HIGHWAY LOCATION REFERENCE

ROUTE NUMBER.....MD 343 CONTINUED
INVENTORY DIRECTION.....EAST
NAME: CAMBRIDGE-HUDSON RO

PAGE..... 7
DATE.....12/31/86
COUNTY-DORCHESTER
SHA OISTRICT.....1

SYSTEM	FUNC	HWY	ACCESS	MILEPOINT	MILEPOINT	DESCRIPTION	MARKEO LANS	SURFACE WIOTH/TYPE*	AAOT
....STATE....	..FEOERAL...	CLASS	TYPE	CTL					
SECONDARY	U	FAP	314	U	14	UNOIVED NONE	10.04		
							2	28I	7,025
							2	29I	
						10.45 M00341 RACE ST	2	24I	9,750
							2	28I	
							2	44I	
							2	34I	
						11.09 R/R #MODE 532 081 W			
						11.14 M00343A SUNBURST HWY	1	24I	
							2	14I	
						11.44			
						11.47 US0050 OCEAN GATEWAY			

ROUTE NUMBER.....MO 343A
INVENTORY OIRECTION.....EAST
NAME: SUNBURST HWY

SECONOARY	U	NFA		U	14	UNOIVED NONE	.00	US0050	OCEAN GATEWAY	4	20I	2,599
							.06			2	20I	
							.18	M00343	CAMBRIOGE-HUOSON RO			

ROUTE NUMBER.....MO 345
INVENTORY OIRECTION.....NORTH
NAME: PROPOSEO

SECONDARY	R	FAP	315	R	6	OIVIOEO NONE	.00	M00016	CHURCH CREEK RO	4	48I	4,999
							1.80	M00343	CAMBRIOGE-HUOSON RO			

ROUTE NUMBER.....MO 392
INVENTORY DIRECTION.....EAST
NAME: E NEW MARKET-HURLOCK RO

SECONDARY	R	FAP	312	R	6	UNDIVEO NONE	.00	M00016	E NEW MARKET RO	2	24I	3,900
	U						.71		IN CORP LMTS EAST NEW MARKET			
	R						.77		OUT CORP LMTS EAST NEW MARKET			
							1.09	M00014	EAST NEW MARKET RO			3,100
							4.40	M00392A	POPLAR ST			2,750
							4.47		R/R #MODE 529 807 A			
	U						4.60		IN CORP LMTS HURLOCK			
							5.03	M00331	S MAIN ST			4,650
	R						5.41		OUT CORP LMTS HURLOCK			
							7.40		STRUCTURE #9015 MARSHYHOPE CREEK			
							8.15					2,525

* A,B = UNIMPROVED; C = GRAOED & DRAINEO; O,E = SOIL, GRAVEL, STONE; F,G = LOW TYPE BITUMINUS; H,I = HIGH TYPE BITUMINUS;
J = CONCRETE; K = BRICK; L = BLOCK

STATE HIGHWAY ADMINISTRATION OF MARYLAND
OFFICE OF PLANNING AND PRELIMINARY ENGINEERING
BUREAU OF HIGHWAY STATISTICS

STATE HIGHWAY LOCATION REFERENCE

ROUTE NUMBER.....MD 392 CONTINUED
INVENTORY DIRECTION....EAST
NAME: E NEW MARKET-HURLDCK RD

PAGE..... 8
DATE.....12/31/86
COUNTY-DORCHESTER
SHA DISTRICT.....1

STATE	FEDERAL	CLASS	FUNC	HWY	ACCESS	MILEPOINT	MILEPOINT	DESCRIPTION	LANES	SURFACE	AAOT		
SECONDARY	R	FAP	312	R	6	UNDIVIDED	NONE	10.08	MD0313	ELOORADO-FEORALSBURG RO	2	22I	2,550
								13.64		MD0577 (CAROLINE CD)			2,800
								13.66		DELAWARE ST/L			

ROUTE NUMBER.....MD 392A
INVENTORY DIRECTION....EAST
NAME: POPLAR ST

SECONDARY	R	NFA		R	8	UNDIVIDED	NONE	.00	MD0392	E NEW MARKET HURLDCK RD	2	24I	999
								.05			2	23I	
								.08	CO0316	POPLAR ST (AHEAD)			

ROUTE NUMBER.....MD 479
INVENTORY DIRECTION....NDRTH
NAME: WESTERN SHORE DR

SECONDARY	R	NFA		R	9	UNDIVIDED	NONE	.00	US0050	OCEAN GATEWAY	2	32I	2,299
								.04			2	22I	
								.45			2	20I	
								.62			2	22I	
								.69			2	24I	
								.91	SR0009	SHDRT RO			

ROUTE NUMBER.....MD 750
INVENTORY DIRECTION....EAST
NAME: OLD US 50

SECONDARY	R	NFA		U	19	DIVIDED	NONE	.00	US0050	OCEAN GATEWAY	2	30I	699
						UNDIVIDED		.03			2	22I	
						DIVIDED		.85			2	30I	
								.87	US0050	OCEAN GATEWAY			

ROUTE NUMBER.....MD 795
INVENTORY DIRECTION....EAST
NAME: MARYLAND AVE

SECONDARY	U	FAU	7402	U	16	UNDIVIDED	NONE	.00	MUD905	MARKET ST (BACK)	2	26J	5,599
								.04		STRUCTURE #9008 CAMBRIDGE CREEK			
								.07	MU0910	MARYLAND AVE (AHEAD)			

* A,B = UNIMPROVED; C = GRADED & DRAINED; D,E = SOIL, GRAVEL, STONE; F,G = LOW TYPE BITUMINUS; H,I = HIGH TYPE BITUMINUS;
J = CONCRETE; K = BRICK; L = BLOCK

STATE HIGHWAY ADMINISTRATION OF MARYLAND
OFFICE OF PLANNING AND PRELIMINARY ENGINEERING
BUREAU OF HIGHWAY STATISTICS


STATE HIGHWAY LOCATION REFERENCE

ROUTE NUMBER.....MD 819
INVENTORY DIRECTION....NORTH
NAME: OLD MD 331

PAGE..... 9
DATE.....12/31/86
COUNTY-DORCHESTER
SHA DISTRICT.....1

SYSTEM		FUNC	HWY	ACCESS	MILEPOINT		MARKED	SURFACE	AAOT
....STATE....	..FEDERAL...	CLASS	TYPE	CTL	LANES	WIDTH/TYPE*	
SECONDARY	R NFA	R 9	UNDIVID	NONE	.00	MD0331 RHODESDALE-VIENNA RD	2	19I	99
					.01		2	15J	
					.15	COD236 MAIDEN FOREST RD			

* A,B = UNIMPROVED; C = GRADED & DRAINED; D,E = SOIL, GRAVEL, STONE; F,G = LOW TYPE BITUMINUS; H,I = HIGH TYPE BITUMINUS;
J = CONCRETE; K = BRICK; L = BLOCK



1987

HIGHWAY LOCATION REFERENCE

**FREDERICK
COUNTY**

STATE HIGHWAY ADMINISTRATION OF MARYLAND
OFFICE OF PLANNING AND PRELIMINARY ENGINEERING
BUREAU OF HIGHWAY STATISTICS

STATE HIGHWAY LOCATION REFERENCE

ROUTE NUMBER.....US 15
INVENTORY DIRECTION....NORTH
NAME: CATOCTIN MT HWY

PAGE..... 1
DATE.....12/31/86
COUNTY-FREDERICK
SHA DISTRICT.....7

SYSTEM		FUNC		HWY	ACCESS	MILEPOINT	MILEPOINT DESCRIPTION	MARKED LANES	SURFACE WIDTH/TYPE*	AADT		
STATE	FEDERAL	CLASS	TYPE	CTL								
SECONDARY	R	FAP	231	R	6	UNDIVDED	PART	.00	BEGIN STRUCTURE IN VIRGINIA	2	24I	7,800
								.03	VIRGINIA ST/L			
								.16	STRUCTURE #10017 POTOMAC RIVER			
								.30	R/R #B0 140 529 F			
								.37	M00028 BUCKEYSTOWN PIKE			6,000
								1.40	M00464 OLIVE SCHOOL RO			
								5.23				5,000
								6.54	C00292 ELMER DERR RO STRUCTURE #10139			
PRIMARY			104		2	DIVIDED	FULL	6.68		4	40I	
								7.24	USD340 JEFFERSON NAT PIKE	4	48I	
								8.79	C00229 MT ZION RO STRUC #10150			20,000
								9.32	STRUCTURE #10151 BALLENGER CREEK			
								11.26	IS0070 EISENHOWER MEM HWY STRUC#10141			24,000
				U	12			11.27				
								11.35	STRUC #10143 RAMP 7 FR I-70			
								11.49	M00180 JEFFERSON PIKE STRUC#10149			
				U				11.73	IN CORP LMTS FREDERICK			
								11.88	US0040 FREDERICK FRWY STRUC#10102 (AHD)			
			105					11.88	US0015B JEFFERSON ST STRUC#10102			
								12.58	US0040 BALTO NAT PIKE STRUC#10101 (BACK)			46,000
								12.58	M00144FA WEST PATRICK ST STRUC#10101			
								13.22	STRUCTURE #10020 CARROLL CREEK			
								13.35	MU1310 ROSEMONT AVE STRUC#10100			45,350
								13.85	MU9070 W 7TH ST STRUC#10099			
								14.27				44,025
				R				14.53	MU1020 MOTTER AVE STRUC#10098			43,050
								14.53	OUT CORP LMTS FREDERICK			
								14.95	M00026B MD 26 SPUR			
								15.06	M00026 LIBERTY RO			
								15.23	MD 26 (WB/L) STRUC #10097			31,275
				R	2		PART	16.12	M00355 URBANA PIKE			22,456
								16.69	STRUC#10010➯ TUSCARORA CR			
								16.73	M00806I OLD US 15			
								17.96	US0015A BIGGS FORO RD			
								21.93	STRUC#10111➮ FISHING CREEK			
								22.66				12,000
								24.57	M00806A CATOCTIN FURNACE RD			11,000
								25.45	STRUC #10009 LITTLE HUNTING CREEK			
								25.48	STRUC #10182 PEOESTRIAN WALKWAY			
								26.92	US0015G BLUE MOUNTAIN RD			
				U				27.70	IN CORP LMTS THURMONT			
								27.77	M00015C US 15 SPUR STRUC #10181			

* A,B = UNIMPROVED; C = GRADED & DRAINED; D,E = SOIL, GRAVEL, STONE; F,G = LOW TYPE BITUMINUS; H,I = HIGH TYPE BITUMINUS;
J = CONCRETE; K = BRICK; L = BLOCK

STATE HIGHWAY ADMINISTRATION OF MARYLAND
OFFICE OF PLANNING AND PRELIMINARY ENGINEERING
BUREAU OF HIGHWAY STATISTICS

STATE HIGHWAY LOCATION REFERENCE

ROUTE NUMBER.....US 15 CONTINUED
INVENTORY DIRECTION....NORTH
NAME: CATOCTIN MT HWY

PAGE..... 2
DATE.....12/31/86
COUNTY-FREDERICK
SHA DISTRICT.....7

SYSTEM	FUNC	HWY	ACCESS	MILEPOINT	MILEPOINT	DESCRIPTION	MARKED LANES	SURFACE WIDTH/TYPE*	AAOT	
STATE	FEDERAL	CLASS	TYPE	CTL						
PRIMARY	U	FAP	105 R 2	DIVIDED	PART	28.53 M00077	ROCKY RIDGE RD STRUC#10109&10179	4	48I	14,000
						28.98 M000150	SANDY SPRING LA EXT			
						29.09	STRUCTURE #10108			
						29.32				12,000
						29.35 M00550	SABILLASVILLE RD STRUC#10169			
	R					29.43	OUT CORP LMTS THURMONT			
						29.95	STRUCTURE #10004 OWENS CREEK			
						31.08	STRUCTURE #10170 OWENS CREEK			
						33.45 M00076	MOTTERS STATION RD			8,000
						34.93 US0015BU	S SETON AVE			4,000
						35.58	STRUC#10124➵ TOM'S CREEK			
	U					36.31	IN CORP LMTS EMMITSBURG			
						36.32	STRUC #10125 & #10166 FLAT RUN			
						36.42 M00904F	OLO US 15			
						36.42 M00904H	OLO US 15			
						36.51 M00140	TANEYTOWN PIKE STRUC #10153			7,000
	R					36.59	OUT CORP LMTS EMMITSBURG			
						37.29 US0015BU	N SETON AVE			9,400
						37.29 M00806H	OLO US 15			
						37.75	PENNSYLVANIA ST/L			

ROUTE NUMBER.....US 15A
INVENTORY DIRECTION....EAST
NAME: BIGGS FORO RD

SECONDARY	R	NFA	R 9	UNOIVED	NONE	.00	US0015	EMMITSBURG PIKE	2	20I
						.04	M00806J	OLO US 15		

ROUTE NUMBER.....US 15B
INVENTORY DIRECTION....NORTH
NAME: OLO US 340

SECONDARY	U	FAP	104 U 14	DIVIDED	NONE	.00	US0040	BALTO NATIONAL PIKE STRUC#10102	4	48I	8,399
						.00	US0015	JEFFERSON NAT PIKE STRUC#10102			
		FAU	7801			.07					
						.17			4	36I	
						.22	MU0760	S JEFFERSON ST (AHEAD)			

* A,B = UNIMPROVED; C = GRADED & DRAINED; D,E = SOIL, GRAVEL, STONE; F,G = LOW TYPE BITUMINUS; H,I = HIGH TYPE BITUMINUS;
J = CONCRETE; K = BRICK; L = BLOCK

STATE HIGHWAY ADMINISTRATION OF MARYLAND
OFFICE OF PLANNING AND PRELIMINARY ENGINEERING
BUREAU OF HIGHWAY STATISTICS

STATE HIGHWAY LOCATION REFERENCE

ROUTE NUMBER.....US 15BU
INVENTORY DIRECTION....NORTH
NAME: S SETON AVE

PAGE..... 3
DATE.....12/31/86
COUNTY-FREDERICK
SHA DISTRICT.....7

.....STATE.....	SYSTEM	..FEDERAL...	CLASS	FUNC	HWY	ACCESS	MILEPOINT	MILEPOINT	DESCRIPTION	MARKED	SURFACE	AAOT
				CLASS	TYPE	CTL					LANES	WIDTH/TYPE*	
SECONDARY	R	FAS	1067	R	7	UNDIVED	NONE	.00	US0015	EMMITSBURG PIKE	2	24I	4,200
								.14			2	20I	
	U							.24		STRUCTURE #10002 TOMS CREEK			
								.76		IN CORP LMTS EMMITSBURG			
								.99			2	26I	
								1.18			2	20I	
		NFA			8			1.21	MD0140	MAIN ST E & W			2,200
								1.30			2	32I	
								1.40			2	20I	
	R							1.57		OUT CORP LMTS EMMITSBURG			
								1.60		STRUCTURE #10001 FLAT RUN			
						DIVIDED		2.17			2	24I	
								2.31	MO0873	SERVICE RD	2	40I	
								2.34	MO0806H	OLO US 15 (AHEAD)			
								2.34	US0015	CATOCTIN MT HWY			

ROUTE NUMBER.....MD 15C
INVENTORY DIRECTION....EAST
NAME: US 15 SPUR

SECONDARY	U	NFA		R	9	UNDIVED	PART	.00	MU0450	NO NAME	2	34I	1,199
								.05	US0015	CATOCTIN MT HWY STRUC#10181			
								.12	MU0183	FREDERICK ST			

ROUTE NUMBER.....MD 150
INVENTORY DIRECTION....EAST
NAME: SANDY SPRING EXT

SECONDARY	U	NFA		R	9	UNDIVED	NONE	.00	US0015	CATOCTIN MT HWY	2	20I	99
								.01			2	19H	
								.04		ROAD END			

ROUTE NUMBER.....US 15G
INVENTORY DIRECTION....EAST
NAME: US 15 SPUR

SECONDARY	R	NFA		R	9	UNDIVED	NONE	.00	US0015	EMMITSBURG PIKE	2	20I	
								.13	MO0806A	OLO US 15			

* A,B = UNIMPROVED; C = GRADED & DRAINED; D,E = SOIL, GRAVEL, STONE; F,G = LOW TYPE BITUMINUS; H,I = HIGH TYPE BITUMINUS;
J = CONCRETE; K = BRICK; L = BLOCK

STATE HIGHWAY ADMINISTRATION OF MARYLAND
OFFICE OF PLANNING AND PRELIMINARY ENGINEERING
BUREAU OF HIGHWAY STATISTICS

STATE HIGHWAY LOCATION REFERENCE

ROUTE NUMBER.....MD 17
INVENTORY DIRECTION....NORTH
NAME: S POTOMAC ST

PAGE..... 4
DATE.....12/31/86
COUNTY-FREDERICK
SHA DISTRICT.....7

SYSTEM	FUNC	HWY	ACCESS	MILEPOINT	MILEPOINT	DESCRIPTION	MARKED	SURFACE	AADT		
STATE	FEDERAL	CLASS	TYPE	CTL			LANES	WIDTH/TYPE*			
SECONDARY	R	FAS	1D81	R	7	UNDIVED NONE	.00	BEGIN POTOMAC ST STRUC#10024	2	26I	6,200
							.14	VIRGINIA ST/L			
	U						.17	IN CORP LMTS BRUNSWICK			
							.36	R/R #B0 141 362 A			
							.50		4	32J	
							.52		2	38J	
							.55		2	36J	
							.58	UNDIVED	2	24I	3,700
			1080			MOD017A	1.45	PETERVILLE RD			
							1.45	OUT CORP LMTS BRUNSWICK			
						MOD464	1.45	SOUDER RD			
						MOD079	1.45	PETERSVILLE RD			
							1.45	IN CORP LMTS ROSEMONT			
							1.49				
	R						1.80	OUT CORP LMTS ROSEMONT			
							2.34	ROSEMONT DR			
						MOD0871G	2.55	JEFFERSON PIKE			
			1D83			MOD18D	2.70	JEFFERSON NAT PIKE STRUC#1D114			1,400
							3.21	UNDIVED	2	20I	
	U						6.35	IN CORP LMTS BURKITTSVILLE			
	R						7.32	OUT CORP LMTS BURKITTSVILLE			
							7.50		2	22I	
							8.14		2	24I	
							9.46	MOD0383 BROAD RUN JEFFERSON RD			
							10.57	STRUCTURE #10019 MIDDLE CREEK			
							11.59	STRUCTURE #10018 CATOCTIN CREEK			
	U						12.28	IN CORP LMTS MIDOLETOWN			
							12.36				3,900
							12.55	MOD0871A OLD MD 17			
							12.60		2	35I	
		NFA			9		12.93	US0D40AL MAIN ST E & W	2	25I	1,779
							13.01		2	24I	
							13.09		2	20H	
	R				8		13.17	OUT CORP LMTS MIDOLETOWN			
							14.96		2	15I	
							15.91				1,900
							15.94	STRUC #10177 L CATOCTIN CREEK			
		FAS	1059		7		17.56				
							17.67	STRUCTURE #10176 CATOCTIN CREEK			
							17.90		2	24I	
							18.12	DIVIDED	4	50I	
							18.29	IS0070 EISENHOWER MEM HWY STRUC #10136			2,200
	U						18.50	IN CORP LMTS MYERSVILLE	2	50I	

* A,B = UNIMPROVED; C = GRADED & DRAINED; O,E = SOIL, GRAVEL, STONE; F,G = LOW TYPE BITUMINUS; H,I = HIGH TYPE BITUMINUS;
J = CONCRETE; K = BRICK; L = BLOCK

STATE HIGHWAY ADMINISTRATION OF MARYLAND
OFFICE OF PLANNING AND PRELIMINARY ENGINEERING
BUREAU OF HIGHWAY STATISTICS

STATE HIGHWAY LOCATION REFERENCE

ROUTE NUMBER.....MD 26 CONTINUED
INVENTORY DIRECTION....EAST
NAME: LIBERTY RD

PAGE..... 6
DATE.....12/31/86
COUNTY-FREDERICK
SHA DISTRICT.....7

SYSTEM	FUNC	HWY	ACCESS	MILEPOINT	MILEPOINT	DESCRIPTION	MARKED LANS	SURFACE WIDTH/TYPE*	AADT
STATE	FEDERAL	CLASS	TYPE	CTL					
SECONOARY	R	FAP	234 R	6	2.20	MDD194 WOODSBORO PIKE	4	32I	9,500
					2.24		2	24I	
					2.85	STRUCTURE #10026 ISRAEL CREEK			
					9.14				6,800
					9.35	MDD550 WOODSBORO RD			6,000
					9.68	MDD75 GREENVALLEY RD			
					10.10	MDD031 NEW WINDSOR RD			3,000
					10.44	STRUCTURE #10027 DOLLYHYDE CREEK			
					12.76				3,500
					14.02	STRUCTURE #10028 NORTH FORK			
					16.55	CARROLL CO/L			

ROUTE NUMBER.....MD 268
INVENTORY DIRECTION....WEST
NAME: MD 26 SPUR

SECONDARY	R	NFA		U 19	UNDIVID	NONE	.00	MDD026	LIBERTY RD	2	24I	
							.02			1	20I	
							.27	US0015	EMMITSBURG PIKE			

ROUTE NUMBER.....MD 27
INVENTORY DIRECTION....NORTH
NAME: NO NAME

SECONDARY	R	FAP	237 R	6	UNDIVID	NONE	.00		HOWARD CO/L	2	22I	10,099
					DIVIDED		.18			2	25I	
							.22			3	40I	
							.28			4	48I	
							.41		CARROLL CO/L			

ROUTE NUMBER.....MD 28
INVENTORY DIRECTION....EAST
NAME: DICKERSON RD

SECONDARY	R	FAP	233 R	6	UNOIVED	NONE	.00	US0015	BUCKYSTOWN PIKE	2	36I	3,100
							.01			2	24I	
			223				.28			2	22I	
			233				.79		R/R #80 14D 461 U	2	24I	
							1.04		STRUCTURE #10016 TUSCARORA CREEK			
							1.38		STRUCTURE #10015 TUSCARORA CREEK			
							2.56					2,000
							2.87		STRUCTURE #10014 TUSCARORA CREEK			

* A,B = UNIMPROVED; C = GRADED & DRAINED; D,E = SOIL, GRAVEL, STONE; F,G = LOW TYPE BITUMINUS; H,I = HIGH TYPE BITUMINUS;
J = CONCRETE; K = BRICK; L = BLOCK

STATE HIGHWAY ADMINISTRATION OF MARYLAND
OFFICE OF PLANNING AND PRELIMINARY ENGINEERING
BUREAU OF HIGHWAY STATISTICS

STATE HIGHWAY LOCATION REFERENCE

ROUTE NUMBER.....MO 28 CONTINUED
INVENTORY DIRECTION....EAST
NAME: DICKERSON RD

PAGE..... 7
DATE.....12/31/86
COUNTY-FREDERICK
SHA DISTRICT.....7

STATE	SYSTEM	FEDERAL	CLASS	FUNC	HWY	ACCESS	MILEPOINT	MILEPOINT	DESCRIPTION	MARKED	SURFACE	AADT
.....	LANES	WIDTH/TYPE*
SECONDARY	R	FAP	233	R	6	UNOIVED	NONE	4.71		2	22I	3,800
								4.72	M00085 BUCKEYSTOWN PIKE			
								6.51	STRUCTURE #10029 MONOCACY RIVER			
								7.48	MONTGOMERY CO/L			

ROUTE NUMBER.....MO 31
INVENTORY DIRECTION....EAST
NAME: NEW WINDSOR RD

SECONDARY	R	FAP	238	R	6	DIVIDED	NONE	.00	M00026 LIBERTY RD	2	24I	2,125
						UNOIVED		.03		2	20I	
								3.14		2	21I	
								3.34		2	20I	
								6.61	STRUCTURE #6008 SAM'S CREEK			
								6.61	CARROLL CO/L			

ROUTE NUMBER.....US 40
INVENTORY DIRECTION....EAST
NAME: BALTO NATIONAL PIKE

SECONDARY	R	FAS	1058	R	7	UNOIVED	NONE	.00	WASHINGTON CO/L	2	24I	2,100
								2.94	STRUC #10030 L CATOCTIN CREEK			
								3.13	M00017 PLEASANT WALK RD			2,500
								3.25	STRUCTURE #10031 CATOCTIN CREEK			
								5.14	STRUC #10032 L CATOCTIN CREEK			
								6.37	STRUC #10033 L CATOCTIN CREEK			
								8.67	STRUCTURE #10148			
								8.82				4,575
						DIVIDED		10.17				
								10.29		3	36I	
								10.38	STRUCTURE #10146 RAMP 2 TO I-70			
								10.45		2	24I	
								10.52		4	48I	
								11.10				13,000
								11.11	STRUCTURE #10034 ROCK CREEK			
								11.25	IN CORP LMTS FREDERICK			
								11.70	US0040FA NO NAME			
								11.70	OUT CORP LMTS FREDERICK			
								11.80	IN CORP LMTS FREDERICK			
						UNOIVED		11.81	US0040AL OLO NATIONAL PIKE	6	72I	41,000
								11.84	STRUCTURE #10035 ROCK CREEK			
						DIVIDED		11.86				

* A,B = UNIMPROVED; C = GRADED & DRAINED; O,E = SOIL, GRAVEL, STONE; F,G = LOW TYPE BITUMINUS; H,I = HIGH TYPE BITUMINUS;
J = CONCRETE; K = BRICK; L = BLOCK

STATE HIGHWAY ADMINISTRATION OF MARYLAND
OFFICE OF PLANNING AND PRELIMINARY ENGINEERING
BUREAU OF HIGHWAY STATISTICS

STATE HIGHWAY LOCATION REFERENCE

ROUTE NUMBER.....US 40 CONTINUED
INVENTORY DIRECTION....EAST
NAME: BALTO NATIONAL PIKE

PAGE..... 8
DATE.....12/31/86
COUNTY-FREDERICK
SHA DISTRICT.....7

SYSTEM		FUNC	HWY	ACCESS	MILEPOINT	MILEPOINT DESCRIPTION	MARKED LANES	SURFACE WIDTH/TYPE*	AAOT	
STATE	FEDERAL	CLASS	TYPE	CTL						
SECONDARY	U	FAP	228	U 14	DIVIDED	NONE	12.84	4	48I	41,000
							13.01	5	60I	
PRIMARY		105		12		FULL	13.20	4	48I	52,350
						M00144FA	13.20			
						US0015	13.94			
						US0015	13.94			
						US0015B	13.94			
							13.96			44,875
						IS0270	14.56			
						IS0070	14.56			
							29.35			

ROUTE NUMBER.....US 4DAL
INVENTORY DIRECTION....EAST
NAME: OLD NATIONAL PIKE

SECONDARY	R	FAP	225	R 6	UNDIVIDED	NONE	.00	2	24I	7,000
							4.05			
	U						4.59			
							4.71			
						M00017	5.13	2	30I	10,000
							5.66	2	24I	
	R						6.13			
							6.45	2	22I	
							7.27	3	36I	
							7.62	2	24I	
							7.92			18,975
							8.34	3	36I	
					DIVIDED		8.81	4	48I	
				U 14			8.96			18,175
					UNDIVIDED		9.11	2	24I	
					DIVIDED		9.25	2	32I	
							9.29	2	24I	
					UNDIVIDED		9.43	3	36I	
							9.73	2	24I	
							10.10	3	36I	
							10.18	1	20I	
						US0040FA	10.18			
						US0040	10.31			

* A,B = UNIMPROVED; C = GRADED & DRAINED; D,E = SOIL, GRAVEL, STONE; F,G = LOW TYPE BITUMINUS; H,I = HIGH TYPE BITUMINUS;
J = CONCRETE; K = BRICK; L = BLOCK

STATE HIGHWAY ADMINISTRATION OF MARYLAND
OFFICE OF PLANNING AND PRELIMINARY ENGINEERING
BUREAU OF HIGHWAY STATISTICS

STATE HIGHWAY LOCATION REFERENCE

ROUTE NUMBER.....US 40FA
INVENTORY DIRECTION....EAST
NAME: NO NAME

PAGE..... 9
DATE.....12/31/86
COUNTY-FREDERICK
SHA DISTRICT.....7

SYSTEM	FEDERAL	CLASS	HWY TYPE	ACCESS CTL	MILEPOINT	MILEPOINT DESCRIPTION	MARKED LANES	SURFACE WIDTH/TYPE*	AADT
SECONDARY	R	NFA	R 9	UNOIVEO	NONE	.00 US0040 BALTO NATIONAL PIKE	2	24I	
						.04 US0040AL OLD NATIONAL PIKE			
ROUTE NUMBER.....IS 70									
INVENTORY DIRECTION....EAST									
NAME: EISENHOWER MEM HWY									
PRIMARY	R	FAI	70 R 1	DIVIDED	FULL	.00 WASHINGTON CO/L	6	72I	32,350
						.02 STRUC#10132 APPALACHIAN TRAIL			
						.54	5	60I	
						1.59 COD248 MONUMENT RD STRUC#10133			
						2.45 COD251 MT TABOR RD STRUC#10134			
						3.29 STRUCTURE #10135 GRINOSTONE RUN			
						3.30	4	48I	
						3.62 M00017 MIDDLETOWN RD STRUC#10136			33,600
						4.22 STRUCTURE #10130 CATOCTIN CREEK			
						4.41	5	60I	
						4.83	6	72I	
						5.17	4	48I	
						5.57 C00136 HARMONY RD STRUC#10129			
						5.88	5	60I	
						7.81 C00139 HOLLOW RD STRUC#10127			
						8.65	6	72I	
						9.91 C00237 RIOGE RD STRUC #10155			
						8.95	5	60I	
						10.48 US0040 BALTO NATIONAL PIKE STRUC#10145			
						10.77 US0040AL OLD NATIONAL PIKE STRUC#10131			37,000
						11.57	4	48I	
						11.66 C00226 MT PHILLIP RD STRUC #10126			
						13.43 M00180 JEFFERSON PIKE STRUC #10144			
						13.71 STRUC #10142 RAMP 7 TO US 15			
						13.81 U 11 US0015 JEFFERSON NAT PIKE STRUC#10141			49,000
						13.97	5	60I	
						14.01 M00180 JEFFERSON PIKE STRUC #10128			
						14.02 U IN CORP LMTS FREDERICK			
						14.23	6	72I	
						14.34	5	60I	
						14.38 STRUC #10138 RAMP 5 TO IS 270			
						14.48	6	72I	
						14.63	4	48I	
						14.71 US0040 BALTO NATIONAL PIKE STRUC#10137			36,625
						14.71 IS0270 EISENHOWER MEM HWY STRUC #10103			

* A,B = UNIMPROVED; C = GRADED & DRAINED; D,E = SOIL, GRAVEL, STONE; F,G = LOW TYPE BITUMINUS; H,I = HIGH TYPE BITUMINUS;
J = CONCRETE; K = BRICK; L = BLOCK

STATE HIGHWAY ADMINISTRATION OF MARYLAND
OFFICE OF PLANNING AND PRELIMINARY ENGINEERING
BUREAU OF HIGHWAY STATISTICS

STATE HIGHWAY LOCATION REFERENCE

ROUTE NUMBER.....IS 70 CONTINUED
INVENTORY DIRECTION.....EAST
NAME: EISENHOWER MEM HWY

PAGE..... 10
DATE.....12/31/86
COUNTY-FREDERICK
SHA DISTRICT.....7

SYSTEM	FUNC	HWY	ACCESS	MILEPOINT	MILEPOINT	DESCRIPTION	LANES	SURFACE	AADT
STATE	FEDERAL	CLASS	TYPE	CTL				WIDTH/TYPE*	
PRIMARY	U	FAI	70	U 11	OIVIOED	FULL	14.81		
							15.02		
	R					C00324	15.03		
							15.06		
							15.20		
				R 1			15.53		34,050
	U						16.10		
				U 11			16.41		
	R						16.52		
							16.85		
							16.93		
				R 1	UNDIVIDED		17.90		
							17.97		
							18.12		
							18.90		
							19.59		
							20.28		
					DIVIDED		20.59		
							21.90		31,775
							24.01		
							24.85		
							26.27		
							27.70		
							27.77		
							29.45		

ROUTE NUMBER.....MD 75
INVENTORY DIRECTION.....NORTH
NAME: GREEN VALLEY RD

SECONDARY	R	FAS	1071	R 7	UNDIVIDED	NONE	0.00		
							1.62		
							1.71		
							4.40		
							4.83		
							4.96		
							6.69		
							6.87		
							7.33		
							7.77		
					OIVIDED		7.81		
							8.11		
									4,625

* A, B = UNIMPROVED; C = GRADE & DRAINED; D, E = SOIL, GRAVEL, STONE; F, G = LOW TYPE BITUMINUS; H, I = HIGH TYPE BITUMINUS;
J = CONCRETE; K = BRICK; L = BLOCK

STATE HIGHWAY ADMINISTRATION OF MARYLAND
OFFICE OF PLANNING AND PRELIMINARY ENGINEERING
BUREAU OF HIGHWAY STATISTICS

STATE HIGHWAY LOCATION REFERENCE

ROUTE NUMBER.....MD 75 CONTINUED
INVENTORY DIRECTION....NORTH
NAME: GREEN VALLEY RD

PAGE..... 11
DATE.....12/31/86
COUNTY-FREDERICK
SHA DISTRICT.....7

SYSTEM	FUNC	HWY	ACCESS	MILEPOINT	MILEPOINT	DESCRIPTION	MARKED LANES	SURFACE WIDTH/TYPE*	AADT				
....STATE....	..FEDERAL...	CLASS	TYPE	CTL									
SECONDARY	R	FAS	1D71	R	7	DIVIDED UNDIVID	NONE	8.35	MDD144FB	MAIN ST	3	48I	4,625
								8.49			2	24I	
								8.80	MDD874D	OLD MD 75			
								9.08	MDD874B	OLD MD 75			
								9.7D	MDD874C	NEW LONDON RD			
								10.82		STRUCTURE #10152 BENS BRANCH			
								11.0D	MDD874C	NEW LONDON RD			
								11.36	MDD874	DRUMMING RD			
								11.86	MDD874	CENTRAL CHURCH RD			
								12.07	MDD075FC	MD 75 SPUR			
								12.79		STRUCTURE #10D42 LINGANORE CREEK			
								14.75			2	20I	
								15.07					2,550
								15.57	MDD026	LIBERTY RD			2,300
								20.64		STRUC#10D41 BEAVER DAM CREEK			
								20.93					1,500
								23.08		STRUCTURE #6D12 SAMS CREEK			
								23.08		CARROLL CO/L			

ROUTE NUMBER.....MD 75FB
INVENTORY DIRECTION....NORTH
NAME: MD 75 SPUR

SECONDARY	R	NFA		R	9	UNDIVID	NONE	.0D	MDD075	GREEN VALLEY RD	2	22H	
								.12		CUL DE SAC			

ROUTE NUMBER.....MD 75FC
INVENTORY DIRECTION....EAST
NAME: MD 75 SPUR

SECONDARY	R	NFA		R	9	UNDIVID	NONE	.0D	MDD075	GREEN VALLEY RD	2	1DH	
								.02		ROAD END			

ROUTE NUMBER.....MD 76
INVENTORY DIRECTION....NORTH
NAME: MOTTERS STATION RD

SECONDARY	R	NFA		R	9	UNDIVID	NONE	.0D	MDD077	ROCKEY RIDGE RD	2	24I	700
								.17		STRUCTURE #10D48			
								4.26					500
								5.68	USDD15	EMMITSBURG PIKE			

* A,B = UNIMPROVED; C = GRADED & DRAINED; D,E = SOIL, GRAVEL, STONE; F,G = LOW TYPE BITUMINUS; H,I = HIGH TYPE BITUMINUS;
J = CONCRETE; K = BRICK; L = BLOCK

STATE HIGHWAY ADMINISTRATION OF MARYLAND
OFFICE OF PLANNING AND PRELIMINARY ENGINEERING
BUREAU OF HIGHWAY STATISTICS

STATE HIGHWAY LOCATION REFERENCE

ROUTE NUMBER.....MD 77
INVENTORY DIRECTION....EAST
NAME: ROCKY RIDGE RD

PAGE..... 12
DATE.....12/31/86
COUNTY-FREDERICK
SHA DISTRICT.....7

SYSTEM	FUNC	HWY	ACCESS	MARKED	SURFACE	AAOT						
STATE	FEDERAL	CLASS	TYPE	CTL	MILEPOINT	MILEPOINT DESCRIPTION	LANES	WIDTH/TYPE*	AAOT			
SECONDARY	R	FAS	1060	R	7	UNDIVIDED	NONE	.00	WASHINGTON CO/L	2	20I	1,675
								.70	STRUCTURE #10049 HUNTING CREEK			
								2.71	STRUCTURE #10050 HUNTING CREEK			
	U							6.64	IN CORP LMTS THURMONT			
								6.78	STRUCTURE #10052 HUNTING CREEK			
								6.95		2	24I	
								7.06	US 15 (SB/L) STRUC#10179			
								7.09	EMMITSBURG PIKE STRUC #10109			
								7.17		4	57I	
								7.23		2	36I	6,425
								7.45	M00550 CHURCH ST			
								7.68		2	30I	
								7.92		2	33I	
								8.08		2	44I	
								8.44	M00550 WOODSBORO PIKE RD	2	20I	6,000
	R							8.57	OUT CORP LMTS THURMONT			
								9.27		2	24I	
								9.54	R/R #MMID 831 763 F	2	20I	
								10.57	STRUCTURE #10053 OWENS CREEK			
								10.91				1,200
								12.34	R/R #MMID 831 755 N			
								12.34	STRUCTURE#10054 BEAVER BRANCH			
								12.98	M00076 MOTTERS STATION RD			800
								14.49	STRUCTURE #10055 MONOCACY RIVER			
								15.80	CARROLL CO/L			
								15.80	STRUC #10056 DOUBLE PIPE CREEK			

ROUTE NUMBER.....MD 79
INVENTORY DIRECTION....NORTH
NAME: PETERSVILLE RD

SECONDARY	U	NFA		R	8	UNDIVIDED	NONE	.00	M00017 S POTOMAC ST	2	24I	2,200
								.00	M00464 SOUDER RD			
								.15		2	20I	
								.24	M00871G ROSEMONT DR			
	R							.85	STRUC #10058 L CATOCTIN CREEK			
								.85	OUT CORP LMTS ROSEMONT			
								1.80	M00180 JEFFERSON PIKE			

* A,B = UNIMPROVED; C = GRADED & DRAINED; D,E = SOIL, GRAVEL, STONE; F,G = LOW TYPE BITUMINUS; H,I = HIGH TYPE BITUMINUS;
J = CONCRETE; K = BRICK; L = BLOCK

STATE HIGHWAY ADMINISTRATION OF MARYLAND
OFFICE OF PLANNING AND PRELIMINARY ENGINEERING
BUREAU OF HIGHWAY STATISTICS

STATE HIGHWAY LOCATION REFERENCE

ROUTE NUMBER.....MD 80
INVENTORY DIRECTION....EAST
NAME: FINGERBOARD RO

PAGE..... 13
DATE.....12/31/86
COUNTY-FREDERICK
SHA DISTRICT.....7

SYSTEM	FUNC	HWY	ACCESS							MARKED	SURFACE		
....STATE....	..FEDERAL...	CLASS	TYPE	CTL	MILEPOINT	MILEPOINT	DESCRIPTION	LANES	WIDTH/TYPE*	AAOT	
SECONDARY	R	FAS	1074	R	7	UNOIVED	NONE	.00	M00085	BUCKEYSTOWN RO	2	24I	1,000
								1.31	M00880	MICHAELS MILL RO			
								1.39		STRUCTURE #10059 MONOCACY RIVER			
								1.63			2	20I	
								3.30			2	22I	
								3.40			2	20I	
								3.85			2	21I	
								4.45			2	24I	
								4.65					3,350
								4.98	ISO270	EISENHOWER MEM HWY STRUC #10078			4,975
								5.13			2	22I	
								5.30	M00355	URBANA PIKE (AHEAD)			
								5.50	M00355	URBANA PIKE (BACK)	2	20I	4,275
								9.32					3,800
								10.14	M00075	GREEN VALLEY RO			
								10.27	M00075	GREEN VALLEY RO			
								10.28			2	22I	5,525
								12.35					5,950
								13.33		MONTGOMERY CO/L			

ROUTE NUMBER.....MD 85
INVENTORY DIRECTION....NORTH
NAME: BUCKEYSTOWN PIKE

SECONDARY	R	FAS	1075	R	7	UNOIVED	NONE	.00	M00028	DICKERSON RO	2	22I	2,000
								.17			2	20I	
								4.57	M00080	FINGERBOARD RO			3,050
								5.37	M00880	MICHAELS MILL RO			
								5.40		STRUC #10013 ROCKY FOUNTAIN RUN			
								6.55					3,000
								6.88		R/R #B0 140 450 G			
								6.97			2	24I	
		FAU	7816	U	16			7.75		STRUCTURE #10012 BALLENGER CREEK			
								8.95			3	36I	
		FAP	229		14			9.05	ISO270	EISENHOWER MEM HWY STRUC #10073			6,000
								9.11			4	48I	
								10.16			2	24I	
								10.20	M00355	URBANA PIKE			

* A,B = UNIMPROVED; C = GRADED & DRAINED; D,E = SOIL, GRAVEL, STONE; F,G = LOW TYPE BITUMINUS; H,I = HIGH TYPE BITUMINUS;
J = CONCRETE; K = BRICK; L = BLOCK

STATE HIGHWAY ADMINISTRATION OF MARYLAND
OFFICE OF PLANNING AND PRELIMINARY ENGINEERING
BUREAU OF HIGHWAY STATISTICS

STATE HIGHWAY LOCATION REFERENCE

ROUTE NUMBER.....MO 140
INVENTORY DIRECTION....NORTH
NAME: TANEYTOWN PIKE

PAGE..... 14
DATE.....12/31/86
COUNTY-FREDERICK
SHA DISTRICT.....7

SYSTEM	FUNC	Hwy	ACCESS	MILEPOINT	MILEPOINT DESCRIPTION	MARKED LANES	SURFACE WIDTH/TYPE*	AAOT				
....STATE....	..FEDERAL...	CLASS	TYPE	CTL								
PRIMARY	R	FAP	236	R	6	UNOIVED	NONE	.00	CARROLL CO/L	2	20I	2,800
								.00	STRUCTURE #10065 MONOCACY RIVER			
								.72	STRUCTURE #10064 CATTAIL BRANCH			
								3.63	STRUCTURE #10063 MIDDLE CREEK			
								4.30		2	24I	
								4.34	M00904G OLD MD 97			
								4.41	M00904H HARNEY RD			
SECONDARY	U							4.42	IN CORP LMTS EMMITSBURG			4,400
								4.60	US0015 EMMITSBURG PIKE STRUC#10153			
								4.76	M00904F OLD MD 97			
								4.87	STRUCTURE #10062 FLAT RUN	2	20I	
								5.30	US0015BU N & S SETON AVE			6,000
								5.62				4,700
	R							5.81	OUT CORP LMTS EMMITSBURG			
								6.98	PENNSYLVANIA ST/L			

ROUTE NUMBER.....MO 144FA
INVENTORY DIRECTION....WEST
NAME: OLD NATIONAL PIKE

SECONDARY	R	FAS	1996	R	7	OIVIDEO	PART	.00	M00870	IJAMSVILLE RO	4	48I	5,000
								.12	M00144FB	OLD US 40			
								.47	M00144FC	OLD US 40			
								2.30		STRUC #10038 MONOCACY RIVER			
		FAU	7813	U	16			2.35					
					14	UNOIVED	NONE	2.96			2	24I	
								3.31			2	22I	
			7802					3.34	IS0070	BALTO NAT PIKE STRUC #10107			
								3.53			2	44I	
	U							3.67		IN CORP LMTS FREDERICK			
								3.90			2	40I	
								4.48		STRUCTURE #10037 CARROLL CREEK	2	36I	
								4.61					19,000
								4.71		R/R #M00T517861J & #M00T517862R			
								5.01	M00355	N MARKET ST			22,650
								5.21		STRUCTURE #10036 CARROLL CREEK			
								5.83			4	48I	
						OIVIDEO		6.23					
								6.35	US0040	BALTO NATIONAL PIKE			
								6.35	US0015	FREDERICK FREEWAY STRUC #10101			

* A,B = UNIMPROVED; C = GRADED & DRAINED; D,E = SCIL, GRAVEL, STONE; F,G = LOW TYPE BITUMINUS; H,I = HIGH TYPE BITUMINUS;
J = CONCRETE; K = BRICK; L = BLOCK

STATE HIGHWAY ADMINISTRATION OF MARYLAND
OFFICE OF PLANNING AND PRELIMINARY ENGINEERING
BUREAU OF HIGHWAY STATISTICS

STATE HIGHWAY LOCATION REFERENCE

ROUTE NUMBER.....MD 144FB
INVENTORY DIRECTION....EAST
NAME: OLD US 40

PAGE..... 15
DATE.....12/31/86
COUNTY-FREDERICK
SHA DISTRICT.....7

SYSTEM	FUNC	HWY	ACCESS	MILEPOINT	MILEPOINT DESCRIPTION	MARKED LANES	SURFACE WIDTH/TYPE*	AAOT			
....STATE....	..FEDERAL...	CLASS	TYPE	CTL			
SECONDARY	R	NFA	R	9	UNOIVED	NONE	.00	M00144FA OLD NATIONAL PIKE	2	24I	4,125
							.08	IS0070 BALTO NAT PIKE STRUC #10188			
							.12	M00870A MEADOW RD			
							.26				
				8			1.68		2	22I	
	U						2.48	IN CORP LMTS NEW MARKET			
							3.23	M00874D PROSPECT ST			
	R						3.59	OUT CORP LMTS NEW MARKET			
							3.60	M00144FE MD 144 SPUR	2	24I	
					DIVIDED		3.80		2	30I	
					UNOIVED		3.90	M00075 GREEN VALLEY RD			
							3.99		2	24I	5,150
							4.11	M00144FF MD 144 SPUR			
							4.19		2	20I	
							4.64		2	21I	
							5.99		2	24I	
							6.61		2	21I	
							7.48		2	24I	
							7.87		2	22I	
	U						8.62	R/R #B0 140 425 F			
							8.85	IN CORP LMTS MT AIRY			4,100
							8.85	R/R #B0 140 426 F			
							9.32	MD 808A (CARROLL CO)			
							9.32	CARROLL CO/L			

ROUTE NUMBER.....MD 144FC
INVENTORY DIRECTION....EAST
NAME: OLD US 40

SECONDARY	R	NFA	R	9	UNOIVED	NONE	.00	ROAD END	2	22H	499
							.16		2	21I	
							1.24	US0040 BALTO NATIONAL PIKE			

ROUTE NUMBER.....MD 144FE
INVENTORY DIRECTION....EAST
NAME: MD 144 SPUR

SECONDARY	R	NFA	R	9	UNOIVED	NONE	.00	M00144FB OLD US 40	2	21H	
							.09	ROAD END			

* A,B = UNIMPROVED; C = GRADED & DRAINED; D,E = SOIL, GRAVEL, STONE; F,G = LOW TYPE BITUMINUS; H,I = HIGH TYPE BITUMINUS;
J = CONCRETE; K = BRICK; L = BLOCK

STATE HIGHWAY ADMINISTRATION OF MARYLAND
OFFICE OF PLANNING AND PRELIMINARY ENGINEERING
BUREAU OF HIGHWAY STATISTICS

STATE HIGHWAY LOCATION REFERENCE

ROUTE NUMBER.....MD 144FF
INVENTORY DIRECTION....EAST
NAME: MD 144 SPUR

PAGE..... 16
DATE.....12/31/86
COUNTY-FREDERICK
SHA DISTRICT.....7

SYSTEM	FUNC	HWY	ACCESS						MARKED	SURFACE	
....STATE....	..FEDERAL...	CLASS	TYPE	CTL	MILEPOINT	MILEPOINT	DESCRIPTION	LANES	WIDTH/TYPE*	AADT
SECONDARY	R	NFA	R	9	UNDIVIDED	NONE	.00	ROAD END	2	21H	
							.11		2	20I	
							.16	M00144FB OLD US 40			

ROUTE NUMBER.....MD 144FG
INVENTORY DIRECTION....WEST
NAME: OLD MD 144

SECONDARY	R	NFA	U	19	UNDIVIDED	NONE	.19	C00580 OLD MD 144(BACK)	2	24G	
							.28	M00144FH MD 144 SPUR			
							.45		2	22H	
							.53	ROAD END			

ROUTE NUMBER.....MD 144FH
INVENTORY DIRECTION....NORTH
NAME: MD 144 SPUR

SECONDARY	R	NFA	U	19	UNDIVIDED	NONE	.00	M00144FA OLD NATIONAL PIKE	2	50I	
							.02	M00144FG OLD MD 144			

ROUTE NUMBER.....MD 180
INVENTORY DIRECTION....EAST
NAME: JEFFERSON PIKE

SECONDARY	R	FAS	1082	R	7	UNDIVIDED	NONE	.00	US0340	JEFFERSON PIKE	1	16I	1,000
								.16			2	22I	
		NFA			9			.42	M00478	BRUNSWICK ST			
								.82			3	30I	
								.92			2	22I	
							2.02	M00871F	OLD MD 17				
							2.12	M00017	S POTOMAC ST				800
							2.50		STRUC #10081 L CATOCTIN CREEK				
				8			3.81	M00079	PETERSVILLE RD				3,100
							5.27			2	24I		
							5.47	US0340	JEFFERSON NAT PIKE STRUC#10118				
							5.60	M00872	SERVICE RD				
							5.73			2	22I		
							5.90			3	30I		
							6.05			2	22I		
							6.15		STRUCTURE #10082 CATOCTIN CREEK				
							6.97			2	24I		
							7.05			2	22I		

* A,B = UNIMPROVED; C = GRADED & DRAINED; D,E = SOIL, GRAVEL, STONE; F,G = LOW TYPE BITUMINUS; H,I = HIGH TYPE BITUMINUS;
J = CONCRETE; K = BRICK; L = BLOCK

STATE HIGHWAY ADMINISTRATION OF MARYLAND
OFFICE OF PLANNING AND PRELIMINARY ENGINEERING
BUREAU OF HIGHWAY STATISTICS

STATE HIGHWAY LOCATION REFERENCE

ROUTE NUMBER.....MD 180 CONTINUED
INVENTORY DIRECTION.....EAST
NAME: JEFFERSON PIKE

PAGE..... 17
DATE.....12/31/86
COUNTY-FREDERICK
SHA DISTRICT.....7

SYSTEM		FUNC		HWY		ACCESS		MILEPOINT		MILEPOINT DESCRIPTION		MARKED	SURFACE	AADT
STATE	FEDERAL	CLASS	TYPE	CTL								LANES	WIDTH/TYPE*	
SECONDARY	R	NFA	R	8	UNDIVIDED	NONE	7.67	M00383	JEFFERSON PIKE			2	22I	3,300
		FAS 1078		7			8.15							
		NFA		8			8.46							
							11.73							
							12.25							
			U	17			13.99	IS0070	STRUCTURE #10083 BALLENGER CREEK			2	24I	2,025
							14.47	US0015	EISENHOWER MEM HWY STRUC #10149					
							14.71		JEFFERSON NAT PIKE STRUC#10149					5,075
							14.73	IS0070	STRUCTURE #10140 RAMP 7 FR I-70					
							14.85		EISENHOWER MEM HWY STRUC#10128					
			R	8			16.68		STRUCTURE #10057 BALLENGER CREEK			2	20I	
							17.24							2,500
							18.26							2,100
							19.23	C00294	BALLENGER CREEK RD (AHEAD)					

ROUTE NUMBER.....MD 194
INVENTORY DIRECTION.....NORTH
NAME: WOODSBORO PIKE

SECONDARY	R	FAP	235	R	6	DIVIDED	NONE	0.00	M00026	LIBERTY RD		4	48I	15,000
						UNDIVIDED		.16				2	24I	
						DIVIDED		1.22						
							PART	1.54	M00994	NO NAME				
								1.63		IN CORP LMTS WALKERSVILLE				
						UNDIVIDED		1.67						
								1.92	M00994A	NICODEMUS RD				
								2.26	M00994B	CRUM RD				
							NONE	2.57	M00994	NO NAME				
								2.73				3	36I	
								3.02		OUT CORP LMTS WALKERSVILLE		2	24I	
								3.42						8,600
		NFA			8			6.00						
								6.13		IN CORP LMTS WOODSBORO				
								6.14				2	33I	
								6.26				2	32I	
		FAS 1063			7			6.42	M00550	LIBERTY RD				7,500
		NFA			8			6.70	M00550	WOODSBORO RD				5,400
								6.75				2	24I	
		R FAP 235			6			6.80		OUT CORP LMTS WOODSBORO				
								11.73						2,900
								12.32		STRUC#10073 LITTLE PIPE CREEK				
								12.32		CARROLL CO/L				

* A,B = UNIMPROVED; C = GRADED & DRAINED; D,E = SOIL, GRAVEL, STONE; F,G = LOW TYPE BITUMINUS; H,I = HIGH TYPE BITUMINUS;
J = CONCRETE; K = BRICK; L = BLOCK

STATE HIGHWAY ADMINISTRATION OF MARYLAND
OFFICE OF PLANNING AND PRELIMINARY ENGINEERING
BUREAU OF HIGHWAY STATISTICS

STATE HIGHWAY LOCATION REFERENCE

ROUTE NUMBER.....MD 194UL
INVENTORY DIRECTION....NORTH
NAME: PROPOSED

PAGE..... 18
DATE.....12/31/86
COUNTY-FREDERICK
SHA DISTRICT.....7

SYSTEM	FUNC	HWY	ACCESS	MILEPOINT	MILEPOINT DESCRIPTION	MARKED LANES	SURFACE WIDTH/TYP*	AADT		
....STATE....	..FEDERAL...	CLASS	TYPE	CTL		
SECONDARY	R	FAP	235 R	6	UNDIVIDED NONE	.00	MOD194 WOODSBORO PIKE	2	24I	599
						1.25	MOD194 WOODSBORO PIKE			

ROUTE NUMBER.....IS 27D
INVENTORY DIRECTION....EAST
NAME: EISENHOWER MEM HWY

PRIMARY	U	FAI	270 U	11	DIVIDED FULL	.00	USDD4D BALTO NATIONAL PIKE (BACK)	4	48I	50,425
						.00	ISDD7D EISENHOWER MEM HWY STRUC #1D137			
						.09	EISENHOWER MEM HWY STRUC #1D103			
	R					.43	OUT CORP LMTS FREDERICK	5	60I	
						.44	COD324 NEW DESIGN RD STRUC#1D110			
						.51		4	48I	
						.72		6	72I	
						.98		5	60I	
						1.22		4	48I	
						1.47	MDDD85 BUCKEYSTOWN PIKE STRUC#1D073			45,000
						2.44	STRUC#1D074 R/R #80 14D 446 S			
				R	1	2.71				
						2.74	STRUCTURE #1D075 MONOCACY RIVER			
						3.63	COD359 BAKER VALLEY RD STRUC#1D076			
						5.15	COD332 PARK MILLS RD STRUC#1D077			
						6.56	MDD080 FINGERBOARD RD STRUC#1D078			
						7.82	STRUCTURE #1D079 BENNETT CREEK			
						8.91	COD353 DR PERRY RD STRUC#1D08D			
						1D.06	MONTGOMERY CO/L			

ROUTE NUMBER.....US 34D
INVENTORY DIRECTION....EAST
NAME: JEFFERSON NAT PIKE

PRIMARY	R	FAP	104 R	2	DIVIDED FULL	.00	WASHINGTON CO/L	4	48I	9,500
						.24	MOD180 JEFFERSON PIKE			
						.31	MD 18D (WB/L) STRUC#1D051			
						.51	COD277 MOUNTAIN RD STRUC#1D113			
						2.1D	MDDD17 HORSEY DISTILLER STRUC#1D114			13,000
						2.45	STRUC #1D115 L CATOCTIN CREEK			
						3.66	COD27D CATHOLIC CHURCH RD STRUC#1D116			
						4.5D	COD272 ST MARKS RD STRUC#1D117			
						5.46	MDD180 JEFFERSON PIKE STRUC#1D118			
						6.09	STRUCTURE #1D112 CATOCTIN CREEK			
						7.31	COD284 HORINE RD STRUC#1D119			

* A,B = UNIMPROVED; C = GRADED & DRAINED; D,E = SOIL, GRAVEL, STONE; F,G = LOW TYPE BITUMINUS; H,I = HIGH TYPE BITUMINUS;
J = CONCRETE; K = BRICK; L = BLOCK

STATE HIGHWAY ADMINISTRATION OF MARYLAND
OFFICE OF PLANNING AND PRELIMINARY ENGINEERING
BUREAU OF HIGHWAY STATISTICS

STATE HIGHWAY LOCATION REFERENCE

ROUTE NUMBER.....US 34D CONTINUED
INVENTORY DIRECTION....EAST
NAME: JEFFERSON NAT PIKE

PAGE..... 19
DATE.....12/31/86
COUNTY-FREDERICK
SHA DISTRICT.....7

SYSTEM	FUNC	HWY	ACCESS	MILEPOINT	MILEPOINT	DESCRIPTION	MARKED	SURFACE	AADT
....STATE....	..FEDERAL...	CLASS	TYPE	CTL			LANES	WIDTH/TYPE*	
PRIMARY	R	FAP	104	R	2	DIVIDED FULL			
					8.25	C00281 LANDER RD STRUC#10120	4	48I	15,000
					9.78	US 15 (SB/L) STRUC#10121			
					10.03	US0015 CATOCTIN MT HWY (AHEAD)			

ROUTE NUMBER.....MD 355
INVENTORY DIRECTION....NORTH
NAME: URBANA PIKE

SECONDARY	R	FAS	1073	R	7	UNDIVIDED NONE			
					.00	MONTGOMERY CO/L	2	24I	6,100
					.23	M00075 GREEN VALLEY RD			
					.59		2	21I	
					.79		2	24I	
					2.25				4,000
					2.50	STRUCTURE #10086 BENNETTS CREEK			
					3.51	M00080 FINGERBOARD RD			4,500
					3.71	M00080 FINGERBOARD RD			
					5.46		2	28I	
					5.56		2	24I	
					6.98				7,975
					7.47	STRUCTURE #10085 MONACACY RIVER			
					7.64	STRUC#10084 R/R #BO 140 443 W			
					8.20		4	48I	
					8.50		3	34I	
					8.78		4	48I	
		FAP	229	U	14	DIVIDED	4	52I	
		U	FAU		7803				15,075
					9.84	IS0070 BALTO NAT PIKE STRUC#10105			
					9.84	IN CORP LMTS FREDERICK			
					9.89		4	48I	
					9.97	M00914A ADVENTIST RD	2	42I	
					10.01		2	24I	
					10.23	END STATE MAINTENANCE			
					10.23	BEGIN MUNICIPAL MAINTENANCE			
					10.62	M00144 SOUTH ST E & W			
					10.87	M00144FA PATRICK ST E & W			
					12.50	END MUNICIPAL MAINTENANCE	2	26I	9,000
					12.50	BEGIN STATE MAINTENANCE			
					12.85	OUT CORP LMTS FREDERICK			
		R							
			NFA		17				
					13.19	M00850K OLD MD 26			6,500
					13.28	M00026 LIBERTY RD			
					13.36		2	22I	2,275
					14.17	US0015 EMMITSBURG PIKE			

* A,B = UNIMPROVED; C = GRADED & DRAINED; D,E = SOIL, GRAVEL, STONE; F,G = LOW TYPE BITUMINUS; H,I = HIGH TYPE BITUMINUS;
J = CONCRETE; K = BRICK; L = BLOCK

STATE HIGHWAY ADMINISTRATION OF MARYLAND
OFFICE OF PLANNING AND PRELIMINARY ENGINEERING
BUREAU OF HIGHWAY STATISTICS

STATE HIGHWAY LOCATION REFERENCE

ROUTE NUMBER.....MD 383
INVENTORY DIRECTION....NORTH
NAME: BROAD RUN JEFFERSON RD

PAGE..... 20
DATE.....12/31/86
COUNTY-FREDERICK
SHA DISTRICT.....7

SYSTEM	FEDERAL	CLASS	FUNC	HWY	ACCESS	MILEPOINT	MILEPOINT	DESCRIPTION	MARKED	SURFACE	AADT	
STATE				TYPE	CTL				LANES	WIDTH/TYPE*		
SECONDARY	R	NFA	R	8	UNDIVIDED	NONE	.00	M00180	JEFFERSON PIKE	2	20I	1,075
							1.52		STRUCTURE #10087			
							2.36		CATOCTIN CREEK			
				9			4.15					425
							5.48	M00017	BURKITTSVILLE MIDDLETOWN RD			

ROUTE NUMBER.....MD 464
INVENTORY DIRECTION....EAST
NAME: SOUDER RD

SECONDARY	U	FAS	1080	R	7	UNDIVIDED	NONE	.00	M00017	BURKITTSVILLE MIDDLETOWN RD	2	24I	4,500
								.00	M00079	PETERSVILLE RD			
								.07			2	20I	
								.73			2	28I	
								.80			2	20I	
	R						1.33		OUT CORP LMTS BRUNSWICK				
							2.16		STRUC #10090 L CATOCTIN CREEK				2,225
							2.77						
							3.16		STRUCTURE #10091 CATOCTIN CREEK				1,975
							7.32						
		NFA			8		7.96	US0015	CATOCTIN MT HWY	2	24I		
							8.08	C00294	BALLENGER CREEK PKWY				

ROUTE NUMBER.....MD 478
INVENTORY DIRECTION....EAST
NAME: BRUNSWICK ST

SECONDARY	R	FAS	1082	R	7	UNDIVIDED	NONE	.00	M00180	JEFFERSON PIKE	2	24I	2,999
								.23		STRUCTURE #10088			
	U						1.47		IN CORP LMTS BRUNSWICK				
							1.78		STRUCTURE #10089				
							1.82				2	28I	
							1.88	MU0200	FLORIDA AVE				

ROUTE NUMBER.....MD 491
INVENTORY DIRECTION....NORTH
NAME: RAVEN ROCK RD

SECONDARY	R	FAS	1061	R	7	UNDIVIDED	NONE	.00		WASHINGTON CO/L	2	20I	1,799
								.24	C00011	WISE RD			
							1.73		WASHINGTON CO/L				

* A,B = UNIMPROVED; C = GRADED & DRAINED; D,E = SOIL, GRAVEL, STONE; F,G = LOW TYPE BITUMINUS; H,I = HIGH TYPE BITUMINUS;
J = CONCRETE; K = BRICK; L = BLOCK

STATE HIGHWAY ADMINISTRATION OF MARYLAND
OFFICE OF PLANNING AND PRELIMINARY ENGINEERING
BUREAU OF HIGHWAY STATISTICS

STATE HIGHWAY LOCATION REFERENCE

ROUTE NUMBER.....MD 550
INVENTORY DIRECTION....NORTH
NAME: WOODSBORO RD

PAGE..... 21
DATE.....12/31/86
COUNTY-FREDERICK
SHA DISTRICT.....7

SYSTEM	FUNC	HWY	ACCESS	MARKED	SURFACE	AAOT						
....STATE....	..FEDERAL...	CLASS	TYPE	CTL	MILEPOINT	MILEPOINT DESCRIPTION	LANES	WIDTH/TYPE*	AAOT			
SECONDARY	R	FAS 1063	R	7	UNOIVED	NONE	.00	M00026	LIBERTY RD	2	24I	1,475
							1.39		STRUCTURE #10096 CABBAGE RUN			
							4.14					2,100
							4.27		STRUCTURE #10095 ISRAEL CREEK			
							4.76		STRUCTURE #10094 ISRAEL CREEK			
							5.03		IN CORP LMTS WOODSBORO			
							5.20	M00194	MAIN ST (AHEAD)			
							5.49	M00194	MAIN ST (BACK)	2	20I	2,600
							5.66		R/R #MM10 535 012 Y			
							5.74		OUT CORP LMTS WOODSBORO			
							6.52					
							8.17		STRUCTURE #10093 MONOCACY RIVER	2	24I	
							8.82					
							9.27					
		NFA			8		11.60					3,500
							12.58					
							12.74					
							12.82		IN CORP LMTS THURMONT			
							12.85	M00077	ROCKY RIDGE RD (AHEAD)			
							13.85	M00077	ROCKY RIDGE RD (BACK)	2	26I	8,500
							14.02					
							14.20	M00806R	OLD US 15	2	32I	
							14.54					
							14.64					
							14.65	US0015	EMMITSBURG PIKE STRUC#10169			6,100
							14.76					
							14.82			2	30I	
							14.82			2	20I	
							14.95		OUT CORP LMTS THURMONT			
							15.34					
							15.49		STRUCTURE #10061 OWENS CREEK			
							19.84					
							19.92		MIDDLE CREEK	2	20I	
							20.94					
							21.15		STRUCTURE #10070 FRIENDS CREEK			1,800
							22.35		WASHINGTON CO/L			

ROUTE NUMBER.....MD 806A
INVENTORY DIRECTION....NORTH
NAME: CATOCTIN FURNACE RD

SECONDARY	R	NFA		R	9	UNOIVED	NONE	.00	US0015	EMMITSBURG PIKE	2	24I	1,200
								.85		STRUC#10007 LITTLE HOUSE CREEK			

* A,B = UNIMPROVED; C = GRADED & DRAINED; D,E = SOIL, GRAVEL, STONE; F,G = LOW TYPE BITUMINUS; H,I = HIGH TYPE BITUMINUS;
J = CONCRETE; K = BRICK; L = BLOCK

STATE HIGHWAY ADMINISTRATION OF MARYLAND
OFFICE OF PLANNING AND PRELIMINARY ENGINEERING
BUREAU OF HIGHWAY STATISTICS

STATE HIGHWAY LOCATION REFERENCE

ROUTE NUMBER.....MD 806A CONTINUED
INVENTORY DIRECTION.....NORTH
NAME: CATOCTIN FURNACE RD

PAGE..... 22
DATE.....12/31/86
COUNTY-FREDERICK
SHA DISTRICT.....7

SYSTEM	FUNC	HWY	ACCESS	MILEPOINT	MILEPOINT DESCRIPTION	MARKED LANES	SURFACE WIDTH/TYPE*	AADT		
STATE	FEDERAL	CLASS	TYPE	CTL						
SECONDARY	R	NFA	R	9	UNDIVED NONE	2.34	US0015G US 15 SPUR	2	24I	1,200
						2.75	STRUCTURE #10006 HIGH RUN			
						3.03	IN CORP LMTS THURMONT			
						3.03	MUD183 FREDERICK RD (AHEAD)			

ROUTE NUMBER.....MD 806H
INVENTORY DIRECTION.....NORTH
NAME: OLD US 15

SECONDARY	R	NFA	R	8	UNDIVED NONE	.00	US0015BU EMMITSBURG PIKE (BACK)	2	24I	1,300
						.00	US0015 EMMITSBURG PIKE			
				9		.02		2	20I	
						.54	PENNSYLVANIA ST/L			

ROUTE NUMBER.....MD 806I
INVENTORY DIRECTION.....NORTH
NAME: OLD US 15

SECONDARY	R	NFA	R	9	UNDIVED NONE	.00	US0015 EMMITSBURG PIKE	2	18H	199
						.21		2	36H	
						.30	C00182 WILLOW BROOK RD			

ROUTE NUMBER.....MD 806J
INVENTORY DIRECTION.....NORTH
NAME: OLD US 15

SECONDARY	R	NFA	R	9	UNDIVED NONE	.00	ROAD END	2	21H	99
						.10	US0015A BIGGS FORD RD			
						.20	ROAD END			

ROUTE NUMBER.....MD 806K
INVENTORY DIRECTION.....NORTH
NAME: OLD US 15

SECONDARY	R	NFA	R	9	UNDIVED NONE	.00	C00721 SUNDAYS LA	2	20H	99
						.15		2	12G	
						.22	ROAD END			

* A,B = UNIMPROVED; C = GRADED & DRAINED; D,E = SOIL, GRAVEL, STONE; F,G = LOW TYPE BITUMINUS; H,I = HIGH TYPE BITUMINUS;
J = CONCRETE; K = BRICK; L = BLOCK

STATE HIGHWAY ADMINISTRATION OF MARYLAND
OFFICE OF PLANNING AND PRELIMINARY ENGINEERING
BUREAU OF HIGHWAY STATISTICS

STATE HIGHWAY LOCATION REFERENCE

ROUTE NUMBER.....MO 806L
INVENTORY DIRECTION....NORTH
NAME: OLD US 15

PAGE..... 23
DATE.....12/31/86
COUNTY-FREDERICK
SHA DISTRICT.....7

SYSTEM	FUNC	HWY	ACCESS	MARKED	SURFACE				
....STATE....	..FEDERAL...	CLASS	TYPE	CTL	MILEPOINT MILEPOINT DESCRIPTION	LANES	WIDTH/TYPE*	AADT

SECONDARY	R	NFA	R	9	UNDIVED	NONE	.00		ROAD END	2	18F	
							1.11	C00291	BASFORD RD			

ROUTE NUMBER.....MO 806N
INVENTORY DIRECTION....NORTH
NAME: OLD US 15

SECONDARY	R	NFA	R	9	UNDIVED	NONE	.00	C00180	HAYWARD RD	2	20I	
							.56		CUL DE SAC			

ROUTE NUMBER.....MO 806O
INVENTORY DIRECTION....EAST
NAME: MO 806G SPUR

SECONDARY	R	NFA	R	9	UNDIVED	NONE	.00	C00073	LOHR RD	2	20H	
							.04		ROAD END			

ROUTE NUMBER.....MO 806R
INVENTORY DIRECTION....NORTH
NAME: EMMITSBURG RD

SECONDARY	U	NFA	R	9	UNDIVED	NONE	.00	M00550	SABILLASVILLE RD	2	22I	900
	R						.51		OUT CORP LIMITS THURMONT			
							.97		STRUC #10173 OWENS CREEK			
							1.02	C00585	ROODY CREEK RD			

ROUTE NUMBER.....MO 814
INVENTORY DIRECTION....NORTH
NAME: OLD MD 550

SECONDARY	R	NFA	R	9	UNDIVED	NONE	.00		ROAD END	2	16H	99
							.25	C01151	PENNTERRA MANOR LA			
							.42		ROAD END			

ROUTE NUMBER.....MO 8500
INVENTORY DIRECTION....EAST
NAME: OLD MD 26

SECONDARY	R	NFA	R	9	UNDIVED	NONE	.00		ROAD END	2	18J	99
							.11		CARROLL CO/L			

* A,B = UNIMPROVED; C = GRADED & DRAINED; D,E = SCIL, GRAVEL, STONE; F,G = LOW TYPE BITUMINUS; H,I = HIGH TYPE BITUMINUS;
J = CONCRETE; K = BRICK; L = BLOCK

STATE HIGHWAY ADMINISTRATION OF MARYLAND
OFFICE OF PLANNING AND PRELIMINARY ENGINEERING
BUREAU OF HIGHWAY STATISTICS

STATE HIGHWAY LOCATION REFERENCE

ROUTE NUMBER.....MD 85DK
INVENTORY DIRECTION....EAST
NAME: OLD MD 26

PAGE..... 24
DATE.....12/31/86
COUNTY-FREDERICK
SHA DISTRICT.....7

SYSTEM	FUNC	HWY	ACCESS							MARKED	SURFACE		
....STATE....	..FEDERAL...	CLASS	TYPE	CTL	MILEPOINT	MILEPOINT	DESCRIPTION	LANES	WIDTH/TYPE*	AADT	
SECONDARY	R	FAU	78D3	U	14	UNDIVIDED	NONE	.DD	MDD355	URBANA PIKE	2	32I	5,599
								.D6			2	24I	
						DIVIDED		.22			2	30I	
								.31	MDDD26	LIBERTY RD			

ROUTE NUMBER.....MD 87D
INVENTORY DIRECTION....SOUTH
NAME: IJAMSVILLE RD

SECONDARY	R	NFA		R	9	UNDIVIDED	NONE	.DD	MDD144FA	OLD NATIONAL PIKE	2	2DI	499
								.06	C00368	IJAMSVILLE RD (AHEAD)			

ROUTE NUMBER.....MD 87DA
INVENTORY DIRECTION....NORTH
NAME: MEADOW RD

SECONDARY	R	NFA		R	9	UNDIVIDED	NONE	.DD	MDD144FB	OLD US 4D	2	24I	
								.12	COD454	MEADOW RD (AHEAD)			

ROUTE NUMBER.....MD 87DB
INVENTORY DIRECTION....NORTH
NAME: QUINN RD

SECONDARY	R	NFA		R	9	UNDIVIDED	NONE	.45	COD852	QUINN RD (BACK)	2	24I	
								.51	MDD870D	SOUTH QUINN ACCESS RD			
								.58	ISDD7D	BALTO NATIONAL PIKE STRUC #10187			
								.66	MDD87DE	NORTH QUINN ACCESS RD			
								.71	COD852	QUINN RD (AHEAD)			

ROUTE NUMBER.....MD 87DC
INVENTORY DIRECTION....SOUTH
NAME: LINGANORE RD

SECONDARY	R	NFA		R	9	UNDIVIDED	NONE	2.5D	COD414	LINGANORE RD (BACK)	2	24I	499
								2.68	ISDD7D	BALTO NATIONAL PIKE STRUC #1D184			
								2.81	COD414	LINGANORE RD (AHEAD)			

ROUTE NUMBER.....MD 87DD
INVENTORY DIRECTION....SOUTH
NAME: SOUTH QUINN ACCESS RD

SECONDARY	R	NFA		R	9	UNDIVIDED	NONE	.DD	MDD87DB	QUINN RD	2	2DI	
-----------	---	-----	--	---	---	-----------	------	-----	---------	----------	---	-----	--

* A,B = UNIMPROVED; C = GRADED & DRAINED; D,E = SOIL, GRAVEL, STONE; F,G = LOW TYPE BITUMINUS; H,I = HIGH TYPE BITUMINUS;
J = CONCRETE; K = BRICK; L = BLOCK

STATE HIGHWAY ADMINISTRATION OF MARYLAND
OFFICE OF PLANNING AND PRELIMINARY ENGINEERING
BUREAU OF HIGHWAY STATISTICS

STATE HIGHWAY LOCATION REFERENCE

ROUTE NUMBER.....MD 87DD CONTINUED
INVENTORY DIRECTION....SOUTH
NAME: SOUTH QUINN ACCESS RD

PAGE..... 25
DATE.....12/31/86
COUNTY-FREDERICK
SHA DISTRICT.....7

SYSTEM	FUNC	HWY	ACCESS	MARKED	SURFACE	AAOT					
....STATE....	..FEDERAL...	CLASS	TYPE	CTL	MILEPINT	MILEPINT DESCRIPTION	LANES	WIDTH/TYPE*	AAOT		
SECONDARY	R	NFA	R	9	UNDIVED	NONE	.06	CUL DE SAC	2	20I	

ROUTE NUMBER.....MD 87DE
INVENTORY DIRECTION....SOUTH
NAME: NORTH QUINN ACCESS RD

SECONDARY	R	NFA	R	9	UNDIVED	NONE	.00 .07	MDD870B QUINN RD ROAD END	2	20I	
-----------	---	-----	---	---	---------	------	------------	---------------------------------	---	-----	--

ROUTE NUMBER.....MD 871A
INVENTORY DIRECTION....NORTH
NAME: OLD MD 17

SECONDARY	U	NFA	R	9	UNDIVED	NONE	.00 .16 .21	ROAD END MDD017 CHARLES ST	2 2	16F 21F	99
-----------	---	-----	---	---	---------	------	-------------------	-------------------------------	--------	------------	----

ROUTE NUMBER.....MD 871F
INVENTORY DIRECTION....NORTH
NAME: OLD MD 17

SECONDARY	R	NFA	R	9	UNDIVED	NONE	.00 .03 .05 .11 .16	ROAD END MDD180 JEFFERSON PIKE ROAD END	2 2 2 2	16F 8F 18F 16F	99
-----------	---	-----	---	---	---------	------	---------------------------------	---	------------------	-------------------------	----

ROUTE NUMBER.....MD 871G
INVENTORY DIRECTION....NORTH
NAME: ROSEMONT DR

SECONDARY	U	NFA	R	9	UNDIVED	NONE	.00 .42 .94	MDD079 PETERSVILLE RD OUT CDRP LMTS ROSEMONT MDD017 HORSEY DISTILLERY RD	2	20I	299
-----------	---	-----	---	---	---------	------	-------------------	---	---	-----	-----

ROUTE NUMBER.....MD 872
INVENTORY DIRECTION....WEST
NAME: SERVICE RD

SECONDARY	R	NFA	R	9	UNDIVED	NONE	.00 .33	MDD180 JEFFERSON PIKE ROAD END	2	12F	
-----------	---	-----	---	---	---------	------	------------	--------------------------------------	---	-----	--

* A,B = UNIMPROVED; C = GRADED & DRAINED; D,E = SOIL, GRAVEL, STONE; F,G = LOW TYPE BITUMINUS; H,I = HIGH TYPE BITUMINUS;
J = CONCRETE; K = BRICK; L = BLOCK

STATE HIGHWAY ADMINISTRATION OF MARYLAND
OFFICE OF PLANNING AND PRELIMINARY ENGINEERING
BUREAU OF HIGHWAY STATISTICS

STATE HIGHWAY LOCATION REFERENCE

ROUTE NUMBER.....MO 873
INVENTORY DIRECTION....NORTH
NAME: SERVICE RD

PAGE..... 26
DATE.....12/31/86
COUNTY-FREDERICK
SHA DISTRICT.....7

SYSTEM	FUNC	HWY	ACCESS									
....STATE....	..FEDERAL...	CLASS	TYPE	CTL	MILEPOINT	MILEPOINT	DESCRIPTION	LANES	SURFACE	AADT
SECONDARY	R	NFA	R	9	UNDIVED	NONE	.00	US0015BU N SETON AVE		2	20F	
							.08			2	16F	
							.37	ROAD END				

ROUTE NUMBER.....MO 874
INVENTORY DIRECTION....NORTH
NAME: DRUMMINE RD

SECONDARY	R	NFA	R	9	UNDIVED	NONE	.00	M00075 GREEN VALLEY ROAD		2	I5J	99
							.56	M00075 GREEN VALLEY ROAD				

ROUTE NUMBER.....MO 874B
INVENTORY DIRECTION....NORTH
NAME: OLD MD 75

SECONDARY	R	NFA	R	9	UNDIVED	NONE	.00	ROAD END		2	I6H	99
							.06			2	12E	
							.08	M00075 GREEN VALLEY RD				

ROUTE NUMBER.....MO 874C
INVENTORY DIRECTION....NORTH
NAME: OLD NEW LONDON RD

SECONDARY	R	NFA	R	9	UNDIVED	NONE	.00	M00075 GREEN VALLEY RD		2	20I	299
							.04	M00874E NO NAME		2	I8H	
							1.39	STRUCTURE #10043 BENS BRANCH		2	24J	
							1.53			2	20I	
							1.56	M00075 GREEN VALLEY RD				

ROUTE NUMBER.....MO 874D
INVENTORY DIRECTION....NORTH
NAME: PROSPECT ST

SECONDARY	U	NFA	R	9	UNDIVED	NONE	.00	M00144F8 MAIN ST		2	20I	
	R						.09	OUT CORP LMTS NEW MARKET		2	24I	
							.65					
							.79	M00075 GREEN VALLEY RD				

* A,B = UNIMPROVED; C = GRADED & DRAINED; O,E = SOIL, GRAVEL, STONE; F,G = LOW TYPE BITUMINUS; H,I = HIGH TYPE BITUMINUS;
J = CONCRETE; K = BRICK; L = BLOCK

STATE HIGHWAY ADMINISTRATION OF MARYLAND
OFFICE OF PLANNING AND PRELIMINARY ENGINEERING
BUREAU OF HIGHWAY STATISTICS

STATE HIGHWAY LOCATION REFERENCE

ROUTE NUMBER.....MD 874E
INVENTORY DIRECTION....NORTH
NAME: NO NAME

PAGE..... 27
DATE.....12/31/86
COUNTY-FREDERICK
SHA DISTRICT.....7

SYSTEM	FUNC	HWY	ACCESS	MILEPOINT	MILEPOINT	DESCRIPTION	MARKED	SURFACE	AAOT
....STATE....	..FEDERAL...	CLASS	TYPE	CTL	LANES	WIDTH/TYPE*	
SECONDARY	R	NFA	R	9	UNDIVED	NONE	.00	ROAD END	
							.16	M00874C LONDON RD	2 16H

ROUTE NUMBER.....MD 877B
INVENTORY DIRECTION....EAST
NAME: FRONTAGE RD

SECONDARY	R	NFA	R	9	UNDIVED	NONE	.00	M00075 GREEN VALLEY RD	2 24I
							.60	ROAD END	

ROUTE NUMBER.....MD 880
INVENTORY DIRECTION....EAST
NAME: MICHAELS MILL RD

SECONDARY	R	NFA	R	9	UNDIVED	NONE	.00	M00085 BUCKEYSTOWN PIKE	2 18H	599
							1.01		2 22I	
							1.16	M00080 FINGERBOARD RD		

ROUTE NUMBER.....MD 904F
INVENTORY DIRECTION....EAST
NAME: OLD MD 97

SECONDARY	U	NFA	R	9	DIVIDED	NONE	.00	M00140 TANEYTOWN PIKE	4 37I	199
					UNDIVED		.03	M00904I EMMIT GAROENS RO	2 35I	
							.06		2 56I	
					DIVIDED		.13		4 60I	
							.16		2 40I	
							.19	M00904H OLD MD 97 (AHEAD)		
							.19	US0015 EMMITSBURG PIKE		

ROUTE NUMBER.....MD 904G
INVENTORY DIRECTION....EAST
NAME: OLD MD 97

SECONDARY	R	NFA	R	9	UNDIVED	NONE	.00	ROAD END	2 14I
							.03		2 20I
							.11	M00140 TANEYTOWN PIKE	

* A,B = UNIMPROVED; C = GRADED & DRAINED; D,F = SOIL, GRAVEL, STONE; F,G = LOW TYPE BITUMINUS; H,I = HIGH TYPE BITUMINUS;
J = CONCRETE; K = BRICK; L = BLOCK

STATE HIGHWAY ADMINISTRATION OF MARYLAND
OFFICE OF PLANNING AND PRELIMINARY ENGINEERING
BUREAU OF HIGHWAY STATISTICS

STATE HIGHWAY LOCATION REFERENCE

ROUTE NUMBER.....MD 904H
INVENTORY DIRECTION....EAST
NAME: HARNEY RD

PAGE..... 28
DATE.....12/31/86
COUNTY-FREDERICK
SHA DISTRICT.....7

SYSTEM	FUNC	HWY	ACCESS	MILEPOINT	MILEPOINT	DESCRIPTION	MARKED	SURFACE	AAOT			
STATE	FEDERAL	CLASS	TYPE	CTL			LANES	WIDTH/TYPE*				
SECONDARY	U	NFA	R	9	DIVIDED	NONE	.00	MDD904F	OLD MD 97 (BACK)	2	30I	199
					UNDIVIDED		.00	USDD15	EMMITSBURG PIKE			
							.07			2	36I	
	R						.16		OUT CORP LMTS EMMITSBURG			
							.21	MDD140	TANEYTOWN PIKE			

ROUTE NUMBER.....MD 904I
INVENTORY DIRECTION....EAST
NAME: EMMIT GARDENS RD

SECONDARY	R	NFA	R	9	UNDIVIDED	NONE	.00		ROAD END	2	20I	
							.04	MDD904F	OLD MD 97			

ROUTE NUMBER.....MD 914A
INVENTORY DIRECTION....EAST
NAME: SERVICE RD A

SECONDARY	U	NFA	U	19	DIVIDED	NONE	.00	MUD300	NEW DESIGN RD	2	32I	299
					UNDIVIDED		.04			2	20I	
							.50	MDD355	URBANA PIKE			

ROUTE NUMBER.....MD 994
INVENTORY DIRECTION....NORTH
NAME: NO NAME

SECONDARY	R	NFA	R	8	UNDIVIDED	NONE	.00	MDD194	WOODSBORO PIKE	2	24I	2,299
	U						.21		IN CORP LMTS WALKERSVILLE			
							.44	MDD994A	NICODEMUS RD			
							.54			2	30I	
							.78			2	31I	
							.89			2	48I	
							1.00			2	24I	
							1.07	MDD194	WOODSBORO PIKE			

ROUTE NUMBER.....MD 994A
INVENTORY DIRECTION....EAST
NAME: NICODEMUS RD

SECONDARY	U	NFA	R	9	UNDIVIDED	NONE	.00	MDD994	NO NAME	2	24I	599
							.11	MDD194	WOODSBORO PIKE			

* A,B = UNIMPROVED; C = GRADED & DRAINED; D,E = SOIL, GRAVEL, STONE; F,G = LOW TYPE BITUMINUS; H,I = HIGH TYPE BITUMINUS;
J = CONCRETE; K = BRICK; L = BLOCK

STATE HIGHWAY ADMINISTRATION OF MARYLAND
OFFICE OF PLANNING AND PRELIMINARY ENGINEERING
BUREAU OF HIGHWAY STATISTICS


STATE HIGHWAY LOCATION REFERENCE

ROUTE NUMBER.....MD 994B
INVENTORY DIRECTION....NORTH
NAME: CRUM RD

PAGE..... 29
DATE.....12/31/86
COUNTY-FREDERICK
SHA DISTRICT.....7

SYSTEM		FUNC	HWY	ACCESS	MILEPOINT		DESCRIPTION	MARKED	SURFACE	AAOT
....STATE....	..FEDERAL...	CLASS	TYPE	CTL	LANES	WIDTH/TYPE*	
SECONDARY	U NFA	R 9	UNDIVID	NONE	.00	MUDD25	CRUM RD (BACK)	2	24I	1,599
					.13	MDD194	WOODSBORO RD			
					.19	MUDD25	CRUM RD (AHEAD)			

* A,B = UNIMPROVED; C = GRADED & DRAINED; D,E = SOIL, GRAVEL, STONE; F,G = LOW TYPE BITUMINUS; H,I = HIGH TYPE BITUMINUS;
J = CONCRETE; K = BRICK; L = BLOCK



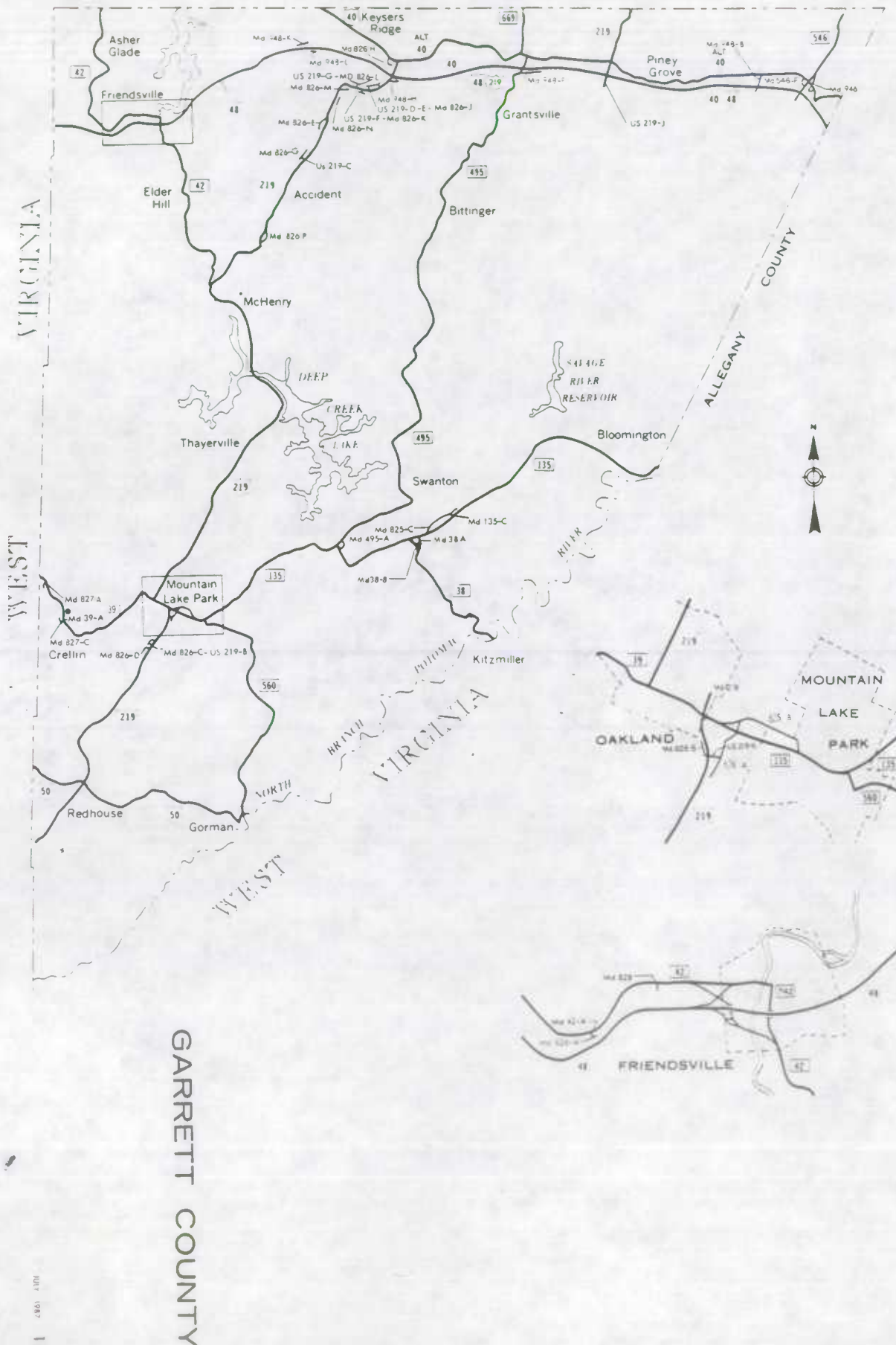
1987

HIGHWAY LOCATION REFERENCE

**GARRETT
COUNTY**

G

PENNSYLVANIA



GARRETT COUNTY

STATE HIGHWAY ADMINISTRATION OF MARYLAND
OFFICE OF PLANNING AND PRELIMINARY ENGINEERING
BUREAU OF HIGHWAY STATISTICS

STATE HIGHWAY LOCATION REFERENCE

ROUTE NUMBER.....MD 38
INVENTORY DIRECTION.....NORTH
NAME: KITZMILLER RD

PAGE..... 1
DATE.....12/31/86
COUNTY-GARRETT
SHA DISTRICT.....6

SYSTEM	FUNC	HWY	ACCESS	MILEPOINT	MILEPOINT DESCRIPTION	MARKED LANES	SURFACE WIDTH/TYPE*	AAOT		
....STATE....	..FEDERAL...	CLASS	TYPE	CTL						
SECONDARY	R	FAS	1007	R	7	UNDIVED	NONE			
					.00		W VIRGINIA ST/L	2	36I	900
					.03		STRUCTURE #11001 POTOMAC RIVER			
	U				.06		IN CORP LMTS KITZMILLER			
					.11			2	26I	
					.29			2	20I	
					.38			2	22I	
	R				.55		OUT CORP LMTS KITZMILLER			
					3.08					1,400
					5.46			2	26I	
					5.55	MOD038B	MD 38 SPUR			
					5.68	MDD038A	MD 38 SPUR			
					5.69	MD0135	OAKLAND WESTERNPORT RD			

ROUTE NUMBER.....MD 38A
INVENTORY DIRECTION.....NORTH
NAME: MD 38 SPUR

SECONDARY	R	NFA		R	9	UNDIVED	NONE			
					.00	M00038	KITZMILLER RD	2	26I	
					.01	M00135	OAKLAND WESTERNPORT RD			

ROUTE NUMBER.....MD 38B
INVENTORY DIRECTION.....SOUTH
NAME: MD 38 SPUR

SECONDARY	R	NFA		R	9	UNDIVED	NONE			
					.00	M00135	OAKLAND WESTERNPORT RD	2	18I	
					.19	M00038	KITZMILLER RD			

ROUTE NUMBER.....MD 39
INVENTORY DIRECTION.....EAST
NAME: HUTTON OAKLAND RD

SECONDARY	R	FAS	1004	R	7	UNDIVED	NONE			
					.00		W VIRGINIA ST/L	2	24I	2,100
					.45	MOD827A	OLD MD 39			
					1.99	MOD039A	MD 39 SPUR			
					2.32			2	22I	
					2.34		STRUC #11002 YOUGHIOGHENY RIVER			
	U				4.90					3,550
					5.65		IN CORP LMTS OAKLAND			
					6.00		STRUC#11003 L YOUGHIOGHENY RIVER			
					6.04			2	28I	
					6.08			2	38I	
					6.12			2	24I	

* A,B = UNIMPROVED; C = GRADED & DRAINED; D,E = SOIL, GRAVEL, STONE; F,G = LOW TYPE BITUMINUS; H,I = HIGH TYPE BITUMINUS;
J = CONCRETE; K = BRICK; L = BLOCK

STATE HIGHWAY ADMINISTRATION OF MARYLAND
OFFICE OF PLANNING AND PRELIMINARY ENGINEERING
BUREAU OF HIGHWAY STATISTICS

STATE HIGHWAY LOCATION REFERENCE

ROUTE NUMBER.....MD 39 CONTINUED
INVENTORY DIRECTION....EAST
NAME: HUTTON OAKLAND RD

PAGE..... 2
DATE.....12/31/86
COUNTY-GARRETT
SHA DISTRICT.....6

STATE	SYSTEM	FEDERAL	CLASS	FUNC	HWY	ACCESS	MILEPOINT	MILEPOINT	DESCRIPTION	LANES	SURFACE	AADT
SECONDARY	U	FAS	1004	R	7	UNDIVED	NONE	6.14	STRUC #11004 R/R #80 144 850 N	2	24I	3,550
								6.16		2	26I	
								6.17		3	44I	
							6.20	US0219	THIRD ST/OAK ST			

ROUTE NUMBER.....MD 39A
INVENTORY DIRECTION....NORTH
NAME: MD 39 SPUR

SECONDARY	R	NFA		R	9	UNDIVED	NONE	.00	M00827C	OLD MD 39	2	12E	
								.01	M00039	HUTTON OAKLAND RD			

ROUTE NUMBER.....US 40
INVENTORY DIRECTION....EAST
NAME: NATIONAL PIKE

PRIMARY	R	FAP	102	R	2	UNDIVED	NONE	.00		PENNSYLVANIA ST/L	3	35I	2,000
								.05			2	24I	
								.36			3	36I	
								.80			2	24I	
								1.46			3	36I	
								1.62			2	24I	
								2.24			3	36I	
								2.42			2	24I	
								3.26	M00826H	OLD US 219			
								3.42	US0040AL	NATIONAL PIKE			
								3.44					1,850
								3.77	US0048	NATIONAL FREEWAY (AHEAD)			
								3.77	US0219	ELKINS OAKLAND RD STRUC#11049			
								21.92		ALLEGANY CO/L			

ROUTE NUMBER.....US 40AL
INVENTORY DIRECTION....EAST
NAME: NATIONAL PIKE

SECONDARY	R	FAS	1016	R	7	UNDIVED	NONE	.00	US0040	NATIONAL PIKE	2	24I	2,550
								4.65		STRUCTURE# 11006 BIG SHADE RUN			
	U							5.20		IN CORP LMTS GRANTSVILLE			
								5.27	M00669	SPRING RD	2	32I	2,450
								5.46			2	31I	
								5.56	M00495	BITTENDER RD	2	38I	3,700
								5.59			2	33I	

* A,B = UNIMPROVED; C = GRADED & DRAINED; D,E = SOIL, GRAVEL, STONE; F,G = LOW TYPE BITUMINUS; H,I = HIGH TYPE BITUMINUS;
J = CONCRETE; K = BRICK; L = BLOCK

STATE HIGHWAY ADMINISTRATION OF MARYLAND
OFFICE OF PLANNING AND PRELIMINARY ENGINEERING
BUREAU OF HIGHWAY STATISTICS

STATE HIGHWAY LOCATION REFERENCE

ROUTE NUMBER.....US 40AL CONTINUED
INVENTORY DIRECTION....EAST
NAME: NATIONAL PIKE

PAGE..... 3
DATE.....12/31/86
COUNTY-GARRETT
SHA DISTRICT.....6

SYSTEM	FUNC	HWY	ACCESS	MILEPOINT	MILEPOINT DESCRIPTION	MARKED LANES	SURFACE WIDTH/TYPE*	AAOT
STATE	FEDERAL	CLASS	TYPE	CTL				
SECONDARY	U	FAS	1016	R	7	UNOIVED	NONE	
					5.71			
					5.81		2	41I
					5.95		2	30I
					6.03		2	26I
	R				6.06		2	24I
					6.38	OUT CORP LMTS GRANTSVILLE		
					8.68	STRUCTURE #11007 CASSELMAN RIVER		
					15.76	US0219 SALISBURY RD		2,700
					15.98	M00546F ACCESS RO		
					16.17		3	36I
					16.36	M00546 FINZEL RD STRUC #11005		950
					16.43	M00946 FINZEL RD STRUC #11026		
					16.50	M00946 FINZEL RD		
					16.53	STRUCTURE #11008 SAVAGE RIVER	2	24I
					17.01		3	36I
					17.14		2	24I
					18.13	ALLEGANY CO/L		

ROUTE NUMBER.....MO 42
INVENTORY DIRECTION....NORTH
NAME: MATTINGLEY HILL RD

SECONDARY	R	FAP	205	R	6	UNOIVED	NONE	
					.00	US0219	KEYSERS RIDGE RO	
					.02			2
					5.27			2
	U				6.94		IN CORP LMTS FRIENDSVILLE	2
					7.14			2
					7.25	M00742	OLO MO 42	2
					7.36		STRUC #11054 YOUGHIOGHENY RIVER	
					7.41			2
		FAS	1001		7.65	US0048	NATIONAL FREEWAY STRUC#11039	
	R				7.71		OUT CORP LMTS FRIENDSVILLE	
					7.81	M00742	OLO MO 42	
					8.24			2
					8.37	M00828	HUTTON OAKLAND RO	
					9.16	M00042A	MO 42 SPUR	
					9.31			2
					9.45			2
					10.17		STRUCTURE #11010 BUFFALO RUN	
					13.58		STRUCTURE #11009 BUFFALO RUN	
					15.01		PENNSYLVANIA ST/L	

* A,B = UNIMPROVED; C = GRADED & DRAINED; D,E = SOIL, GRAVEL, STONE; F,G = LOW TYPE BITUMINUS; H,I = HIGH TYPE BITUMINUS;
J = CONCRETE; K = BRICK; L = BLOCK

STATE HIGHWAY ADMINISTRATION OF MARYLAND
OFFICE OF PLANNING AND PRELIMINARY ENGINEERING
BUREAU OF HIGHWAY STATISTICS

STATE HIGHWAY LOCATION REFERENCE

ROUTE NUMBER.....US 48 CONTINUED
INVENTORY DIRECTION....EAST
NAME: NATIONAL FREEWAY

PAGE..... 5
DATE.....12/31/86
COUNTY-GARRETT
SHA DISTRICT.....6

SYSTEM		FUNC	HWY	ACCESS					MARKED	SURFACE	
....STATE....	..FEDERAL...	CLASS	TYPE	CTL	MILEPOINT	MILEPOINT	DESCRIPTION	LANES	WIDTH/TYPE*	AAOT
PRIMARY	R FAP	100 R	2	DIVIDED	FULL	19.48			5	60I	9,650
						20.44			4	48I	
						20.53		STRUCTURE #11053 CASSELMAN RIVER			
						20.62			5	60I	
						21.67	C00218	FOSTERS INN RD STRUC#11032			
						22.55	US0219J	CHESTNUT RIDGE RD			
						22.55	US0219	CHESTNUT RIDGE RD STRUC#11055			
						22.75			4	48I	
						22.91			6	72I	
						24.20			5	60I	
						24.27	C00214	LOWER NEW GERMANY RD STRUC#11041			
						25.20			4	48I	
						25.54			5	60I	
						26.14			6	72I	
						26.27	C00208	GREEN LANTERN RD STRUC#11044			
						26.67			4	48I	
						27.46			5	60I	
						28.07			6	72I	
						28.28	M00948B	OLD FROSTBURG RD STRUC#11043			
						28.44			5	60I	
						28.79			4	48I	
						30.14	M00546	FINZEL RD STRUC#11012			
						30.50			5	60I	
						30.79			6	72I	
						31.07			5	60I	
						32.15		ALLEGANY CO/L			

ROUTE NUMBER.....US 50
INVENTORY DIRECTION....EAST
NAME: GEORGE WASH HWY

SECONDARY	R FAP	204 R	6	UNDIVED	NONE	.00		W VIRGINIA ST/L	2	20I	800
						2.07	US0219	ELKINS OAKLAND RD			
						2.08					
						9.98			2	28I	1,700
						9.05	M00560	LOCH LYNN GORMAN RD			800
						9.06		R/R #B0 832 571 S			
						9.08		STRUCTURE #11013 POTOMAC RIVER			
						9.12		W VIRGINIA ST/L			

* A,B = UNIMPROVED; C = GRADED & DRAINED; D,E = SOIL, GRAVEL, STONE; F,G = LOW TYPE BITUMINUS; H,I = HIGH TYPE BITUMINUS;
J = CONCRETE; K = BRICK; L = BLOCK

STATE HIGHWAY ADMINISTRATION OF MARYLAND
OFFICE OF PLANNING AND PRELIMINARY ENGINEERING
BUREAU OF HIGHWAY STATISTICS

STATE HIGHWAY LOCATION REFERENCE

ROUTE NUMBER.....MD 135
INVENTORY DIRECTION....EAST
NAME: OAKLAND WESTERNPORT RD

PAGE..... 6
DATE.....12/31/86
COUNTY-GARRETT
SHA DISTRICT.....6

SYSTEM	FUNC	HWY	ACCESS	MILEPOINT	MILEPOINT	DESCRIPTION	MARKED	SURFACE	AAOT			
STATE	FEDERAL	CLASS	TYPE	CTL			LANES	WIDTH/TYPE*				
SECONDARY	U	FAP	206 R	6	UNDIVIDED	PART	.00	US0219	ELKINS OAKLAND RD	2	24I	5,000
	R						.00	MO0219	NINTH ST			
							.09		OUT CORP LMTS OAKLAND			
							.10	MO0825B	OLO SEC MD 135			
							.20		DIVIDED	3	31I	
							.35	MO0826A	OLO SEC US 219			
	U						.41		IN CORP LMTS MT LAKE PARK	2	31I	
							.49		UNDIVIDED	2	24I	
							.95	MO0825B	G STREET			8,750
							1.34		NONE			
							1.46	MD0560	STRUC#11014 L YOUGHIOGHENY RIVER			4,275
							1.75		LOCH LYNN GORMAN RD			
	P						1.77		STRUC#11036 L YOUGHIOGHENY RIVER			
	U						4.48		OUT CORP LMTS MT LAKE PARK			
							4.71		IN CORP LMTS DEER PARK	2	22I	
	R						5.06		OUT CORP LMTS DEER PARK			
							6.52					3,600
							7.39	MDD495	SWANTON RD			2,100
							7.49	MO0495A	MO 495 SPUR			
							8.13		STRUC #11016 R/R #BO 144 843 D			
							8.18			2	24I	
							10.70			3	36I	
							10.97	MO0038B	MD 38 SPUR	2	36I	
							11.09	MO0038	KITZMILLER RD	2	24I	3,500
							11.10	MO0039A	MO 38 SPUR			
							11.31	MO0825C	OLO MD 135			
							12.49	MO0135C	MO 135 SPUR			
							13.26		NONE			
							21.56		STRUC #11017 R/R #BO 144 829 N	2	22I	
							21.79		STRUCTURE #11018 POTOMAC RIVER			
							21.81		R/R #BO 870 646 R			
							21.87		ALLEGANY CO/L			

ROUTE NUMBER.....MD 135C
INVENTORY DIRECTION....NORTH
NAME: MD 135 SPUR

SECONDARY	R	NFA	R	9	UNDIVIDED	NONE	.00	MO0135	OAKLAND WESTERNPORT RD	2	12E	
							.03	MO0825C	OLO MD 135			

* A,B = UNIMPROVED; C = GRADED & DRAINED; D,E = SOIL, GRAVEL, STONE; F,G = LOW TYPE BITUMINUS; H,I = HIGH TYPE BITUMINUS;
J = CONCRETE; K = BRICK; L = BLOCK

STATE HIGHWAY ADMINISTRATION OF MARYLAND
OFFICE OF PLANNING AND PRELIMINARY ENGINEERING
BUREAU OF HIGHWAY STATISTICS

STATE HIGHWAY LOCATION REFERENCE

ROUTE NUMBER.....MO 219
INVENTORY DIRECTION....NORTH
NAME: NINTH ST

PAGE..... 7
DATE.....12/31/86
COUNTY-GARRETT
SHA DISTRICT.....6

SYSTEM	FUNC	HWY	ACCESS	MARKED	SURFACE							
....STATE....	..FEDERAL...	CLASS	TYPE	CTL	MILEPOINT MILEPOINT DESCRIPTION	LANES	WIDTH/TYPE*	AADT			
SECONDARY	U	FAP	201	R	6	UNDIVED NONE	.00	US0219	OAK ST	2	24I	499
							.00	MO0135	WESTERNPORT RD			
							.16		END STATE MAINTENANCE			
							.16		BEGIN MUNICIPAL MAINTENANCE			
							.22	MO0240	HIGH ST			

ROUTE NUMBER.....US 219
INVENTORY DIRECTION....NORTH
NAME: ELKINS OAKLAND RD

SECONDARY	R	FAP	201	R	6	UNDIVED NONE	.00		W VIRGINIA ST/L	2	20I	900
							1.57					1,200
							1.75					
							3.04	US0050	STRUC#11024 YOUGHIOGHENY RIVER	2	22I	1,800
							6.52		GEORGE WASH HWY			
							6.97		STRUCTURE #11023 CHERRY CREEK	2	24I	
							9.24	MO08260	OLD US 219			
							9.44	US0219B	US 219 SPUR			
							9.58	MO0826C	OLD US 219			4,600
						PART	10.33		STRUC#11035 YOUGHIOGHENY RIVER			
							10.35		STRUC#11035 R/R #B0 144 848 M			
							10.60	US0219A	US 219 SPUR			
							10.60	MO0826B	OLD US 219			
	U						10.88		IN CORP LMTS OAKLAND			
		FAS	1004		7	NONE	10.96	MO0135	OAKLAND WESTERNPORT RD	2	55I	7,400
							10.96	MO0219	NINTH ST			
							11.04			2	40I	
PRIMARY			1003				11.51	MO0039	OAK ST	2	38I	4,775
							11.66			2	33I	
							11.83			2	26I	
							11.95			2	40I	
							12.11			2	24I	
	R						12.35		OUT CORP LMTS OAKLAND			
		FAP	201		6		13.53					
							18.54					5,725
							22.06		STRUCTURE #11021 DEEP CREEK LAKE			
						PART	22.11			2	22I	5,361
							22.20			2	24I	
							24.91			3	36I	
							25.46			2	24I	
							25.76			3	36I	3,400
						NONE	25.93	MO0042	MATTINGLEY HILL RD			

* A,B = UNIMPROVED; C = GRADED & DRAINED; D,E = SOIL, GRAVEL, STONE; F,G = LOW TYPE BITUMINUS; H,I = HIGH TYPE BITUMINUS;
J = CONCRETE; K = BRICK; L = BLOCK

STATE HIGHWAY ADMINISTRATION OF MARYLAND
OFFICE OF PLANNING AND PRELIMINARY ENGINEERING
BUREAU OF HIGHWAY STATISTICS

STATE HIGHWAY LOCATION REFERENCE

ROUTE NUMBER.....US 219 CONTINUED
INVENTORY DIRECTION....NORTH
NAME: ELKINS OAKLAND RD

PAGE..... 8
DATE.....12/31/86
COUNTY-GARRETT
SHA DISTRICT.....6

SYSTEM		FUNC		HWY		ACCESS		MILEPOINT	MILEPOINT DESCRIPTION	MARKED LANES	SURFACE WIDTH/TYPE*	AADT
STATE	FEDERAL	CLASS	TYPE	CTL								
PRIMARY	R	FAP	201	R	6	UNDIVIDED	NONE	26.40		2	24I	3,400
								27.01		2	22I	
								27.62				
								28.95	M00826P			
								29.10	M00826P			
								29.17				
								29.43				
								29.54				
	U							30.52				
								30.81				
								31.10				
								31.15				
	R							31.34				
								31.61				
								32.14	US0219C			
								32.68				
								32.91				
								32.98				
								33.79	M00826E			
								35.16	M00826M			
								35.71	US0219G			
								35.99	US0219F			
								36.20	US0219D			
								36.24				
								36.47				
								36.76	US0219E			
								36.82				
								37.05	M00948H			
								37.51	US0048			
								37.51	US0040			
SECONDARY			203					46.06	US0219J			4,375
								46.06	US0048			
								46.20				
								46.54	US0040AL			2,400
								48.60				

ROUTE NUMBER.....US 219A
INVENTORY DIRECTION....EAST
NAME: US 219 SPUR

SECONDARY	R	NFA		R	9	UNDIVIDED	NONE	.00	M00826B		2	20I	
								.00	US0219				

* A,B = UNIMPROVED; C = GRADED & DRAINED; D,E = SOIL, GRAVEL, STONE; F,G = LOW TYPE BITUMINUS; H,I = HIGH TYPE BITUMINUS;
J = CONCRETE; K = BRICK; L = BLOCK

STATE HIGHWAY ADMINISTRATION OF MARYLAND
OFFICE OF PLANNING AND PRELIMINARY ENGINEERING
BUREAU OF HIGHWAY STATISTICS

STATE HIGHWAY LOCATION REFERENCE

ROUTE NUMBER.....US 219A CONTINUED
INVENTORY DIRECTION....EAST
NAME: US 219 SPUR

PAGE..... 9
DATE.....12/31/86
COUNTY-GARRETT
SHA DISTRICT.....6

SYSTEM	FUNC	HWY	ACCESS							MARKED	SURFACE	
....STATE....	..FEDERAL...	CLASS	TYPE	CTL	MILEPOINT	MILEPOINT	DESCRIPTION	LANES	WIDTH/TYPE*	AAOT
SECONDARY	R	NFA	R	9	UNDIVED	NONE	.10	M00826A	OLD US 219	2	20I	
ROUTE NUMBER.....US 219B INVENTORY DIRECTION....EAST NAME: US 219 SPUR												
SECONDARY	R	NFA	R	9	UNDIVED	NONE	.00	M00826C	OLD US 219	2	12I	
							.01	US0219	ELKINS OAKLAND RD			
ROUTE NUMBER.....US 219C INVENTORY DIRECTION....EAST NAME: US 219 SPUR												
SECONDARY	R	NFA	R	9	UNDIVED	NONE	.00	M00826G	OLD US 219	2	20H	
							.01	US0219	ELKINS OAKLAND RD			
ROUTE NUMBER.....US 219D INVENTORY DIRECTION....EAST NAME: US 219 SPUR												
SECONDARY	R	NFA	R	9	UNDIVED	NONE	.00	US0219	ELKINS OAKLAND RD	2	20H	
							.01	M00826J	OLD US 219			
ROUTE NUMBER.....US 219E INVENTORY DIRECTION....EAST NAME: US 219 SPUR												
SECONDARY	R	NFA	R	9	UNDIVED	NONE	.00	US0219	ELKINS OAKLAND RD	2	20H	
							.01	M00826J	OLD US 219			
ROUTE NUMBER.....US 219F INVENTORY DIRECTION....EAST NAME: US 219 SPUR												
SECONDARY	R	NFA	R	9	UNDIVED	NONE	.00	M00826K	OLD US 219	2	18I	
							.02	US0219	ELKINS OAKLAND RD			
ROUTE NUMBER.....US 219G INVENTORY DIRECTION....EAST NAME: US 219 SPUR												
SECONDARY	R	NFA	R	9	UNDIVED	NONE	.00	US0219	ELKINS OAKLAND RD	2	20H	

* A,B = UNIMPROVED; C = GRADED & DRAINED; D,E = SOIL, GRAVEL, STONE; F,G = LOW TYPE BITUMINUS; H,I = HIGH TYPE BITUMINUS;
J = CONCRETE; K = BRICK; L = BLOCK

STATE HIGHWAY ADMINISTRATION OF MARYLAND
OFFICE OF PLANNING AND PRELIMINARY ENGINEERING
BUREAU OF HIGHWAY STATISTICS

STATE HIGHWAY LOCATION REFERENCE

ROUTE NUMBER.....US 219G CONTINUED
INVENTORY DIRECTION....EAST
NAME: US 219 SPUR

PAGE..... 10
DATE.....12/31/86
COUNTY-GARRETT
SHA DISTRICT.....6

STATE	SYSTEM	FEDERAL	CLASS	FUNC	HWY	ACCESS	MILEPOINT	MILEPOINT	DESCRIPTION	LANES	SURFACE	AADT	
.....	
SECONDARY	R	NFA	R	9	UNDIVED	NONE	.04	M00826L	OLD US 219	2	20H		
ROUTE NUMBER.....US 219J													
INVENTORY DIRECTION....NORTH													
NAME: CHESTNUT RIDGE RD													
SECONDARY	R	FAS	1013	R	7	UNDIVED	NONE	.00	C00216	CHESTNUT RIDGE RD (BACK)	2	36I	1,399
							.14	US0219	CHESTNUT RIDGE RD (AHEAD)				
							.14	US0048	NATIONAL FREEWAY STRUC#11055				
ROUTE NUMBER.....US 219UL													
INVENTORY DIRECTION....NORTH													
NAME: PROPOSED													
PRIMARY	U	FAP	201	R	6	UNDIVED	NONE	.00	M00219	NINTH ST	2	24I	6,899
	R						.84			2	20I		
							2.02	US0219	CHESTNUT RIDGE RD				
ROUTE NUMBER.....MD 495													
INVENTORY DIRECTION....NORTH													
NAME: SWANTON RD													
SECONDARY	R	FAS	1011	R	7	UNDIVED	NONE	.00	M00135	WESTERNPORT RD	2	22I	1,300
							.14	M00495A	MD 495 SPUR				
							2.73		STRUCTURE #11034 CRABTREE CREEK				
							3.26		STRUCTURE #11033 CRABTREE CREEK				
							9.70					1,250	
							13.65			2	24I		
							17.04			2	22I		
							19.34			2	24H		
							19.38			2	23I		
							20.50		STRUCTURE #11025 TARKILN RUN				
							22.02					1,675	
							22.44			2	24I		
							22.46	M00948P	SERVICE RD				
							22.65	US0048	NATIONAL FREEWAY STRUC#11019				
							22.78		IN CORP LMTS GRANTSVILLE				
	U						22.82			2	19H		
							22.94	US0040AL	NATIONAL PIKE				

* A,B = UNIMPROVED; C = GRADED & DRAINED; D,E = SOIL, GRAVEL, STONE; F,G = LOW TYPE BITUMINUS; H,I = HIGH TYPE BITUMINUS;
J = CONCRETE; K = BRICK; L = BLOCK

STATE HIGHWAY ADMINISTRATION OF MARYLAND
OFFICE OF PLANNING AND PRELIMINARY ENGINEERING
BUREAU OF HIGHWAY STATISTICS

STATE HIGHWAY LOCATION REFERENCE

ROUTE NUMBER.....MD 495A
INVENTORY DIRECTION....EAST
NAME: MD 495 SPUR

PAGE..... 11
DATE.....12/31/86
COUNTY-GARRETT
SHA DISTRICT.....6

SYSTEM	FUNC	HWY	ACCESS	MARKED	SURFACE	AAOT						
....STATE....	..FEDERAL...	CLASS	TYPE	CTL	MILEPOINT	MILEPOINT DESCRIPTION	LANES	WIDTH/TYPE*	AAOT			
SECONDARY	R	NFA	R	9	UNOIVED	NONE	.00	MDD135	OAKLAND WESTERNPORT RD	2	16H	
							.12			2	20I	
							.15	MDD495	SWANTON RD			

ROUTE NUMBER.....MD 546
INVENTORY DIRECTION....NORTH
NAME: FINZEL RD

SECONDARY	R	FAS	1015	R	7	UNOIVED	NONE	.98	CDD204	FINZEL RD (BACK)	3	36I	1,150
								1.07	USDD48	NATIONAL FREEWAY STRUC#11012			
								1.15	MDD546F	ACCESS RD			
								1.22	USDD40AL	NATIONAL PIKE STRUC#11005			
								1.58	MDD946	FINZEL RD			
								1.78			2	22I	700
								3.47			2	24I	
								3.57			2	22I	
								4.37		PENNSYLVANIA ST/L			

ROUTE NUMBER.....MD 546F
INVENTORY DIRECTION....NORTH
NAME: ACCESS RD

SECONDARY	R	NFA	R	9	DIVIDED	NONE	.00	MDD546	FINZEL RD	2	38I	199
					UNOIVED		.03			2	24I	
							.35			2	36I	
							.43	USDD40AL	NATIONAL PIKE			

ROUTE NUMBER.....MD 560
INVENTORY DIRECTION....NORTH
NAME: LOCH LYNN GORMAN RD

SECONDARY	R	FAS	1005	R	7	UNOIVED	NONE	.00	USDD50	GEORGE WASH HWY	3	44I	2,000
								.10			2	28I	
								.37		STRUCTURE #11029 NYDEGGER RUN			
								1.01			2	24I	
								1.33			2	22I	
								2.34		STRUCTURE #11028 GLADE RUN			
								2.86		STRUCTURE #11027 GLADE RUN			
								4.79			2	28I	
								5.03			2	22I	
								5.26			2	27I	
								5.36			2	22I	

* A,B = UNIMPROVED; C = GRADED & DRAINED; D,E = SOIL, GRAVEL, STONE; F,G = LOW TYPE BITUMINUS; H,I = HIGH TYPE BITUMINUS;
J = CONCRETE; K = BRICK; L = BLOCK

STATE HIGHWAY ADMINISTRATION OF MARYLAND
OFFICE OF PLANNING AND PRELIMINARY ENGINEERING
BUREAU OF HIGHWAY STATISTICS

STATE HIGHWAY LOCATION REFERENCE

ROUTE NUMBER.....MO 560 CONTINUED
INVENTORY DIRECTION....NORTH
NAME: LOCH LYNN GORMAN RO

PAGE..... 12
DATE.....12/31/86
COUNTY-GARRETT
SHA DISTRICT.....6

STATE	SYSTEM	FEDERAL	FUNC CLASS	HWY TYPE	ACCESS CTL	MILEPOINT	MILEPOINT	DESCRIPTION	MARKED LANES	SURFACE WIDTH/TYPER*	AAOT
	SECONDARY	R	FAS 1005	R 7	UNDIVED	NONE	7.01		2	22I	2,800
		U					8.79	IN CORP LMTS LOCH LYNN HEIGHTS			
							9.23	OUT CORP LMTS LOCH LYNN HEIGHTS			
							9.23	IN CORP LMTS MT LAKE PARK			
							9.24	R/R #B0 144 847 F	2	24I	
							9.29	MO0135 OAKLAND WESTERNPORT RO			

ROUTE NUMBER.....MO 669
INVENTORY DIRECTION....NORTH
NAME: SPRINGS RD

	SECONDARY	U	FAS 1017	R 7	UNDIVED	NONE	.00	US0040AL MAIN ST	2	19I	1,400
		R					.15	OUT CORP LMTS GRANTSVILLE			
							1.68	PENNSYLVANIA ST/L			

ROUTE NUMBER.....MO 742
INVENTORY DIRECTION....NORTH
NAME: OLD MO 42

	SECONDARY	U	NFA	R 8	UNDIVED	NONE	.00	M00042 MATTINGLEY HILL RD	2	40I	899
							.17	US0048 NATIONAL FREEWAY STRUC#11040			
							.31		2	38I	
							.38		2	42I	
							.45		2	30I	
							.48	STRUC #11011 YOUGHIOGHENY RIVER			
							.51		2	24I	
		R					.87	OUT CORP LMTS FRIENDSVILLE			
							.92	M00042 MATTINGLEY HILL RD			

ROUTE NUMBER.....MO 825B
INVENTORY DIRECTION....EAST
NAME: OLD MO 135

	SECONDARY	R	NFA	R 9	UNDIVED	NONE	.00	M00135 OAKLAND WESTERNPORT RO	2	18I	799
							.07		2	20H	
							.25	M00826A OLD US 219			
		U					.34	IN CORP LMTS MT LAKE PARK			
				8			.83				
							.89		2	20I	
							.94	M00135 OAKLAND WESTERNPORT RO			

* A,B = UNIMPROVED; C = GRADED & DRAINED; D,E = SOIL, GRAVEL, STONE; F,G = LOW TYPE BITUMINUS; H,I = HIGH TYPE BITUMINUS;
J = CONCRETE; K = BRICK; L = BLOCK

STATE HIGHWAY ADMINISTRATION OF MARYLAND
OFFICE OF PLANNING AND PRELIMINARY ENGINEERING
BUREAU OF HIGHWAY STATISTICS

STATE HIGHWAY LOCATION REFERENCE

ROUTE NUMBER.....MD 825C
INVENTORY DIRECTION....EAST
NAME: OLD MD 135

PAGE..... 13
DATE.....12/31/86
COUNTY-GARRETT
SHA DISTRICT.....6

SYSTEM	FUNC	HWY	ACCESS	MILEPINT	MILEPOINT DESCRIPTION	MARKED LANS	SURFACE WIDTH/TYPE*	AAOT		
....STATE....	..FEDERAL...	CLASS	TYPE	CTL		
SECONDARY	R	NFA	R	9	UNDIVED NONE	.00	MDD135 DAKLAND WESTERNPORT RD	2	12E	99
						1.23	MDD135C MD 135 SPUR	2	8E	
						1.78	ROAD END			

ROUTE NUMBER.....MD 826A
INVENTORY DIRECTION....NORTH
NAME: OLD US 219

SECONDARY	R	NFA	R	9	UNDIVED NONE	.00	ROAD END	2	18H	399
						.27	USD219A US 219 SPUR			
						.54	MDD135 DAKLAND WESTERNPORT RD	2	2DH	
						.65	MDD825B OLD US 219			

ROUTE NUMBER.....MD 826B
INVENTORY DIRECTION....NORTH
NAME: OLD US 219

SECONDARY	U	NFA	R	9	UNDIVED NONE	.00	USD219A US 219 SPUR (BACK)	2	2DF	
						.00	USD219 ELKINS DAKLAND RD			
						.15	ROAD END			

ROUTE NUMBER.....MD 826C
INVENTORY DIRECTION....NDRTH
NAME: OLD US 219

SECONDARY	R	NFA	R	9	UNDIVED NONE	.00	ROAD END	2	16H	99
						.02	USD219B US 219 SPUR			
						.07		2	1DF	
						.16	USD219 ELKINS OAKLAND RD			

ROUTE NUMBER.....MD 826D
INVENTORY DIRECTION....NDRTH
NAME: OLD US 219

SECONDARY	R	NFA	R	9	UNDIVED NONE	.00	ROAD END	2	17H	99
						.03		2	12E	
						.05	USD219 ELKINS DAKLAND RD			

* A,B = UNIMPRDVED; C = GRADED & DRAINED; D,E = SOIL,GRAVEL,STDNE; F,G = LDW TYPE BITUMINUS; H,I = HIGH TYPE BITUMINUS;
J = CONCRETE; K = BRICK; L = BLOCK

STATE HIGHWAY ADMINISTRATION OF MARYLAND
OFFICE OF PLANNING AND PRELIMINARY ENGINEERING
BUREAU OF HIGHWAY STATISTICS

STATE HIGHWAY LOCATION REFERENCE

ROUTE NUMBER.....MD 826E
INVENTORY DIRECTION....NORTH
NAME: OLD US 219

PAGE..... 14
DATE.....12/31/86
COUNTY-GARRETT
SHA DISTRICT.....6

SYSTEM	FUNC	HWY	ACCESS	MILEPOINT	MILEPOINT	DESCRIPTION	MARKED	SURFACE	AADT		
STATE	FEDERAL	CLASS	TYPE	CTL			LANES	WIDTH/TYPE*			
SECONDARY	R	NFA	R	9	UNDIVIDED	NONE	.00	ROAD END	2	20H	99
							.47	USD219		ELKINS OAKLAND RD	

ROUTE NUMBER.....MD 826G
INVENTORY DIRECTION....NORTH
NAME: OLD US 219

SECONDARY	R	NFA	R	9	UNDIVIDED	NONE	.00	ROAD END	2	20H	99
							.01	USD219C		US 219 SPUR	
							.22			ROAD END	

ROUTE NUMBER.....MD 826H
INVENTORY DIRECTION....EAST
NAME: NO NAME

SECONDARY	R	NFA	R	9	UNDIVIDED	NONE	.00	US0040		NATIONAL PIKE	2	20I	
							.06				2	20F	
							.13				2	12F	
							.19			ROAD END			

ROUTE NUMBER.....MD 826J
INVENTORY DIRECTION....NORTH
NAME: OLD US 219

SECONDARY	R	NFA	R	9	UNDIVIDED	NONE	.00			ROAD END	2	20H	99
							.01	USD219D		US 219 SPUR			
							.57	USD219E		US 219 SPUR			
							.64			ROAD END			

ROUTE NUMBER.....MD 826K
INVENTORY DIRECTION....EAST
NAME: OLD US 219

SECONDARY	R	NFA	R	9	UNDIVIDED	NONE	.00			ROAD END	2	20H	99
							.15	USD219F		US 219 SPUR			
							.28			ROAD END			

ROUTE NUMBER.....MD 826L
INVENTORY DIRECTION....EAST
NAME: OLD US 219

SECONDARY	R	NFA	R	9	UNDIVIDED	NONE	.00			ROAD END	2	20H	99
-----------	---	-----	---	---	-----------	------	-----	--	--	----------	---	-----	----

* A,B = UNIMPROVED; C = GRADED & DRAINED; D,E = SOIL, GRAVEL, STONE; F,G = LOW TYPE BITUMINUS; H,I = HIGH TYPE BITUMINUS;
J = CONCRETE; K = BRICK; L = BLOCK

STATE HIGHWAY ADMINISTRATION OF MARYLAND
OFFICE OF PLANNING AND PRELIMINARY ENGINEERING
BUREAU OF HIGHWAY STATISTICS

STATE HIGHWAY LOCATION REFERENCE

ROUTE NUMBER.....MD 826L CONTINUED
INVENTORY DIRECTION....EAST
NAME: OLD US 219

PAGE..... 15
DATE.....12/31/86
COUNTY-GARRETT
SHA DISTRICT.....6

SYSTEM		FUNC CLASS	HWY TYPE	ACCESS CTL	MILEPOINT	MILEPOINT	DESCRIPTION	MARKED LANES	SURFACE WIDTH/TYPE*	AADT
STATE	FEDERAL									
SECONDARY	R NFA	R 9	UNDIVED	NONE	.12	USD219G	US 219 SPUR	2	20H	99
					.15		ROAD END			
ROUTE NUMBER.....MD 826M INVENTORY DIRECTION....EAST NAME: RABBIT HOLLOW RD										
SECONDARY	R NFA	R 9	UNDIVED	NONE	.00	USD219	ELKINS OAKLAND RD	2	18I	99
					.04			2	20H	
					.31			2	18I	
					.51	COD18D	RABBIT HOLLOW RD (AHEAD)			
ROUTE NUMBER.....MD 826N INVENTORY DIRECTION....NORTH NAME: OLD US 219										
SECONDARY	R NFA	R 9	UNDIVED	NONE	.00		ROAD END	2	20H	99
					.18	COD358	JOE COLLIER RD			
					.35		ROAD END			
ROUTE NUMBER.....MD 826P INVENTORY DIRECTION....NORTH NAME: OLD US 219										
SECONDARY	R NFA	R 9	UNDIVED	NONE	.00	USD219	ELKINS OAKLAND RD	2	14H	99
					.16	USD219	ELKINS OAKLAND RD			
ROUTE NUMBER.....MD 827A INVENTORY DIRECTION....NORTH NAME: OLD MD 39										
SECONDARY	R NFA	R 9	UNDIVED	NONE	.00		ROAD END	2	18E	99
					.11	MDD039	HUTTON OAKLAND RD			
ROUTE NUMBER.....MD 827C INVENTORY DIRECTION....NORTH NAME: OLD MD 39										
SECONDARY	R NFA	R 9	UNDIVED	NONE	.00		ROAD END	2	22J	99
					.04	MDD039A	MD 39 SPUR			
					.05		ROAD END			

* A,B = UNIMPROVED; C = GRADED & DRAINED; D,E = SOIL, GRAVEL, STONE; F,G = LOW TYPE BITUMINUS; H,I = HIGH TYPE BITUMINUS;
J = CONCRETE; K = BRICK; L = BLOCK

STATE HIGHWAY ADMINISTRATION OF MARYLAND
OFFICE OF PLANNING AND PRELIMINARY ENGINEERING
BUREAU OF HIGHWAY STATISTICS

STATE HIGHWAY LOCATION REFERENCE

ROUTE NUMBER.....MD 828
INVENTORY DIRECTION....NORTH
NAME: HUTON OAKLAND RD

PAGE..... 16
DATE.....12/31/86
COUNTY-GARRETT
SHA DISTRICT.....6

SYSTEM	FUNC	HWY	ACCESS						MARKED	SURFACE		
....STATE....	..FEDERAL...	CLASS	TYPE	CTL	MILEPOINT	MILEPOINT	DESCRIPTION	LANES	WIDTH/TYPE*	AADT	
SECONDARY	R	NFA	R	9	UNDIVIDED	NONE	.DD	MDDD42	FIRST AVE	2	18H	99
							.D3			2	18J	
							.07		ROAD END			

ROUTE NUMBER.....MD 828A
INVENTORY DIRECTION....EAST
NAME: OLD MD 828

SECONDARY	R	NFA	R	9	UNDIVIDED	NONE	.DD		ROAD END	2	18J	99
							.D3	MDDD42A	MD 42 SPUR			
							.09		ROAD END			

ROUTE NUMBER.....MD 946
INVENTORY DIRECTION....NORTH
NAME: FINZEL RD

SECONDARY	R	FAS	1D15	R	7	UNDIVIDED	NONE	.DD	USDD4DAL	NATIONAL PIKE	2	24I	99
							.15	USDD4DAL	NATIONAL PIKE STRUC#11D26				
							.16			2	21I		
							.52			2	2DI		
							.6D	MDD546	FINZEL RD				

ROUTE NUMBER.....MD 948B
INVENTORY DIRECTION....SOUTH
NAME: OLD FROSTBURG RD

SECONDARY	R	NFA	R	9	UNDIVIDED	NONE	.19	COD2D5	OLD FROSTBURG RD (BACK)	2	2DI	199
							.31	USDD48	NATIONAL FREEWAY STRUC#11D43			
							.4D			2	18G	
							.43	COD2D5	OLD FROSTBURG RD (AHEAD)			

ROUTE NUMBER.....MD 948H
INVENTORY DIRECTION....EAST
NAME: SERVICE RD B

SECONDARY	R	NFA	R	9	UNDIVIDED	NONE	.00	US0219	ELKINS OAKLAND RD	2	2DE	
							.11		ROAD END			

* A,B = UNIMPROVED; C = GRADED & DRAINED; D,E = SOIL, GRAVEL, STONE; F,G = LOW TYPE BITUMINUS; H,I = HIGH TYPE BITUMINUS;
J = CONCRETE; K = BRICK; L = BLOCK

STATE HIGHWAY ADMINISTRATION OF MARYLAND
OFFICE OF PLANNING AND PRELIMINARY ENGINEERING
BUREAU OF HIGHWAY STATISTICS

STATE HIGHWAY LOCATION REFERENCE

ROUTE NUMBER.....MD 948K
INVENTORY DIRECTION....EAST
NAME: SERVICE RD

PAGE..... 17
DATE.....12/31/86
COUNTY-GARRETT
SHA DISTRICT.....6

SYSTEM	..STATE....	..FEDERAL...	FUNC CLASS	HWY TYPE	ACCESS CTL	MILEPOINT	MILEPOINT	DESCRIPTION	MARKED LANES	SURFACE WIDTH/TYPE*	AADT
SECONDARY	R	NFA	R 9	UNDIVID	NONE	.00		ROAD END	2	14F	199
						.30			2	12F	
						.40	C00042	PIG'S EAR RD			

ROUTE NUMBER.....MD 948L
INVENTORY DIRECTION....EAST
NAME: SERVICE RD

SECONDARY	R	NFA	R 9	UNDIVID	NONE	.00	C00042	PIG'S EAR RD	2	18F	
						.22		ROAD END			

ROUTE NUMBER.....MD 948P
INVENTORY DIRECTION....EAST
NAME: SERVICE RD

SECONDARY	R	NFA	R 9	UNDIVID	NONE	.00	M00495	SWANTON RD	2	20F	
						.97			2	12F	
						1.15		ROAD END			

* A,B = UNIMPROVED; C = GRADED & DRAINED; D,E = SOIL, GRAVEL, STONE; F,G = LOW TYPE BITUMINUS; H,I = HIGH TYPE BITUMINUS;
J = CONCRETE; K = BRICK; L = BLOCK

