

## **Instructions for Using This Digital Survey**

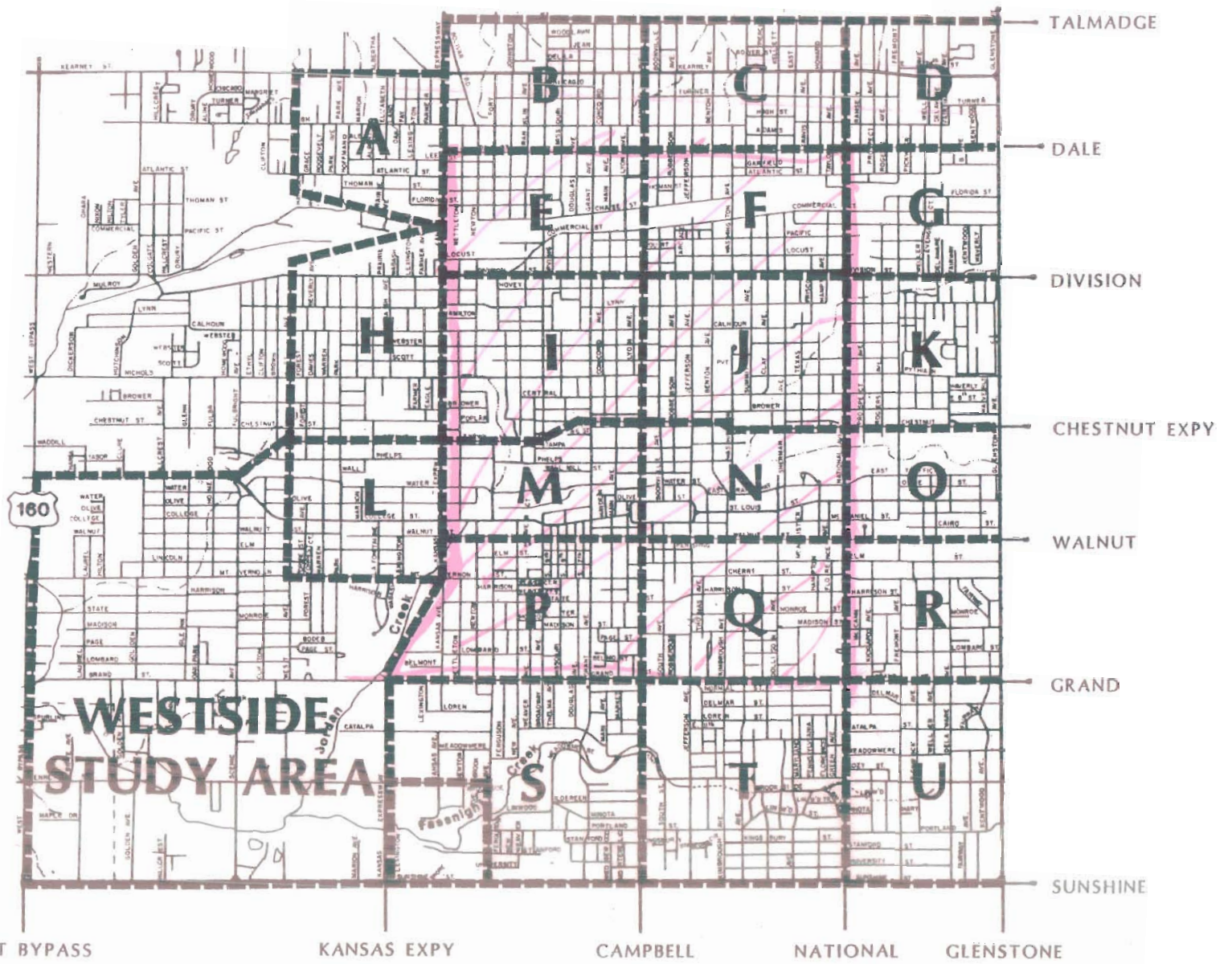
This architectural survey has images that may appear as small tiles that are difficult to read. In order to enhance the size and appearance of the photos in this document perform the following actions:

- 1) Download PDF to desktop.
- 2) Open the document in Adobe Reader.
- 3) Open on the View Tab.
- 4) Go to Page Display in the drop down menu.
- 5) Change to Single Page View

# INDEX MAP

HISTORIC ARCHITECTURAL SURVEY

SCALE  
1" = 4000'



Springfield


Survey Boundary 1984









Division of Parks and Historic Preservation Department of Natural Resources 62-45-003-50

<p>38) Ownership — private — public</p> <p>39) Owners — name — address</p> <p><input type="radio"/> 40) Local contact</p> <p><input type="radio"/> 41) Coordinates (UTM)</p> <p>42) Quad</p> <p>43) Other survey</p>	<p>1) inventory number</p> <p>2) name (cont)</p> <p>3) name - historial</p> <p>4) street address</p> <p>5) town or vicinity</p> <p>6) legal description</p> <p>7) county</p>	<p>H-103, 104, 105, 106</p> <p>---</p> <p>--South ave.</p> <p>Springfield</p> <p>Greene</p>
<p>44) History</p>	<p>8) category (site, structure, building, object)</p> <p>9) significance</p> <p>10) date</p> <p>11) style</p> <p>12) architect</p> <p>13) builder</p> <p>14) original use</p> <p>15) present use</p>	<p>building</p> <p>---</p> <p>---</p> <p>---</p> <p>---</p> <p>commercial</p> <p>commercial</p>
<p>45) Additional description</p> <p>Modern false fronts obscure these buildings rendering any assessment impossible. An examination of the rear of all of these buildings made it clear that they were fifty years or older. It is quite likely that the original fronts remain behind the modern fronts.</p>	<p>16) number of stories</p> <p>17) plan shape</p> <p>18) basement</p> <p>19) foundation</p> <p>20) wall construction</p> <p>21) roof type - material</p> <p>22) contact print 35mm</p>	<p>---</p> <p>---</p> <p>---</p> <p>brick</p> <p>---</p> <p>---</p>
<p>46) Description of environment/outbuildings</p>	<p>23) site plan</p>	<p>---</p>
<p>47) Information sources</p>	<p>24) changes - additions/alterations/moved</p> <p>25) condition</p> <p>26) visible from road?</p> <p>27) distance/frontage</p> <p>28) accessible?</p>	<p>see description</p> <p>---</p> <p>---</p> <p>---</p>
<p>48) Location of negatives roll 98 318</p> <p>49) Prepared by DDD</p> <p>50) Organization IHT</p> <p>If additional space is  ts.</p>	<p>29) preservation underway?</p> <p>30) endangered?</p> <p>31) on National Register?</p> <p>32) part of established historical district</p> <p>33) name of historical district</p> <p>34) is site eligible?</p> <p>35) district potential?</p> <p>36) date</p> <p>37) revision</p>	<p>---</p> <p>---</p> <p>no</p> <p>no</p> <p>---</p> <p>no</p> <p>yes</p> <p>4/18/84</p> <p>---</p>





Missouri Historic Architectural Inventory for *C. D. ...*  
 Division of Parks and Historic Preservation Department of Natural Resources

38) Ownership — private * — public 39) Owners — name — address 40) Local contact 41) Coordinates (UTM) 42) Quad 43) Other survey	1) inventory number 2) name (cont) 3) name - historical 4) street address 5) town or vicinity 6) legal description 7) county	H-100  --South ave. Springfield  Greene
44) History	8) category (site, structure, building, object)	building
45) Additional description facade is completely obscured  ○	9) significance 10) date 11) style 12) architect 13) builder 14) original use 15) present use 16) number of stories 17) plan shape 18) basement 19) foundation 20) wall construction 21) roof type - material 22) contact print 35mm	 ?  commercial vacant 2 rectangle - - brick flat -
46) Description of environment/outbuildings	23) site plan	
47) Information sources Sanborn 1933	24) changes - additions/alter- ations/moved 25) condition 26) visible from road? 27) distance/frontage 28) accessible?	storefront altered and facade covered modern siding
48) Location of negatives roll 101 #34 49) Prepared by DDD 50) Organization NHT   ched separate sheets.	29) preservation underway? 30) endangered? 31) on National Register? 32) part of established historical district 33) name of historical district 34) is site eligible? 35) district potential? 36) date 37) revision	  no no  no yes 4/10/84











ALTSCHUL

GLASSES

CONTACT LENSES... AS LOW AS

FOR SALE

Division of Parks and Historic Preservation Department of Natural Resources

<p>38) Ownership — private * — public</p> <p>39) Owners — name — address</p> <p><input type="radio"/> 40) Local contact</p> <p>41) Coordinates (UTM)</p> <p>42) Quad</p>	<p>1) inventory number 1-05</p> <p>2) name (cont)</p> <p>3) name - historical</p> <p>4) street address 301 South ave.</p> <p>5) town or vicinity Springfield</p> <p>6) legal description</p> <p>7) county Greene</p>
<p>43) Other survey</p>	<p>8) category (site, structure, building, object) building</p>
<p>44) History</p>	<p>9) significance</p> <p>10) date ca. 1915</p> <p>11) style</p> <p>12) architect</p> <p>13) builder</p> <p>14) original use commercial</p> <p>15) present use commercial</p>
<p>45) Additional description Flat parapet with a simple banded entablature beneath. Flat arch soldier coursed lintels above triple grouped second story window opening. Stone sills.</p>	<p>16) number of stories 2</p> <p>17) plan shape rectangle</p> <p>18) basement -</p> <p>19) foundation -</p> <p>20) wall construction brick</p> <p>21) roof type - material flat</p> <p>22) contact print 35mm</p>
<p>46) Description of environment/outbuildings</p>	<p>23) site plan</p> 
<p>47) Information sources Sanborn 1933</p>	<p>24) changes - additions/alterations/moved storefront altered</p> <p>25) condition</p> <p>26) visible from road?</p> <p>27) distance/frontage</p> <p>28) accessible?</p>
<p>48) Location of negatives roll 98 #16</p> <p>49) Prepared by DDD</p> <p>50) Organization MHT</p>  <p>Attached separate sheets.</p>	<p>29) preservation underway?</p> <p>30) endangered?</p> <p>31) on National Register? no</p> <p>32) part of established historical district no</p> <p>33) name of historical district</p> <p>34) is site eligible? no</p> <p>35) district potential? yes</p> <p>36) date 4/11/84</p> <p>37) revision</p>









DRYER  
WILLIAMS  
M AND F  
SELF  
SERVICE  
SHOE REPAIR

Dr Pepper  
Coca-Cola  
HAMMER'S  
HAMBURGER SHOP  
HAMBURGERS  
& MALTS  
Coca-Cola

NO PARKING  
EXCEPT FOR  
LOADING  
UNLOADING  
OR DELIVERY  
2  
Pm 5pm

Dr SHOE SALES SHOES NO PARKING

Hammer's  
HAMBURGER SHOP  
HAMBURGERS  
65¢

FINAL CHOP  
WINTER SALE  
1/2 - 3/4  
OFF

FINAL CHOP  
WINTER SALE  
1/2 - 3/4  
OFF

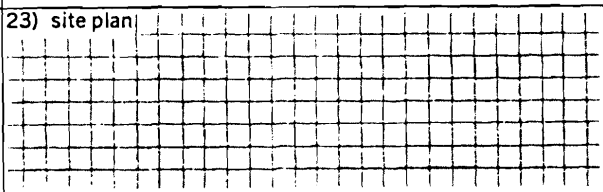








Missouri Historic Architectural Inventory for *(60-100-100-100)*  
 Division of Parks and Historic Preservation Department of Natural Resources

38) Ownership — private — public 39) Owners — name — address ○ 40) Local contact 41) Coordinates (UTM) 42) Quad 43) Other survey	1) inventory number 2) name (cont) 3) name - historial 4) street address 5) town or vicinity 6) legal description 7) county 8) category (site, structure, building, object)	N-107  308 South ave. Springfield  Greene  building
44) History originally built to house a bank	9) significance 10) date 11) style 12) architect 13) builder 14) original use 15) present use	ca. 1930   commercial commercial
45) Additional description Art Deco inspired concrete panel set in the center of the parapet. The first story level is sheathed with a stone veneer.	16) number of stories 17) plan shape 18) basement 19) foundation 20) wall construction 21) roof type - material 22) contact print	3 rectangle - - brick veneer flat - 35mm
46) Description of environment/outbuildings	23) site plan	
47) Information sources Sanborn 1933	24) changes - additions/alterations/moved 25) condition 26) visible from road? 27) distance/frontage 28) accessible?	store front has been altered    
48) Location of negatives roll 17 #28 49) Prepared by DLD 50) Organization NHT	29) preservation underway? 30) endangered? 31) on National Register? 32) part of established historical district 33) name of historical district 34) is site eligible? 35) district potential? 36) date 37) revision	no  no  no yes 4/5/84




attached separate sheets.





Missouri Historic Architectural Inventory for **GR. 45-003-588**  
 Division of Parks and Historic Preservation Department of Natural Resources

38) Ownership — private — public 39) Owners — name — address 40) Local contact 41) Coordinates (UTM) 42) Quad	1) inventory number 2) name (cont) 3) name - historical 4) street address 5) town or vicinity 6) legal description 7) county	N-08   309 South ave. Springfield  Greene
43) Other survey Used as a wholesale dry goods outlet for much of the nineteenth century. The building was associated with the Keet-	8) category (site, structure, building, object)	building
44) History Rountree Mercantile co. for most of its history, and was probably built by that firm.	9) significance 10) date 11) style 12) architect 13) builder 14) original use 15) present use	ca. 1882     commercial commercial
45) Additional description Elaborate baroque brick work on the patterned parapet. So also are the arched brick lintels forming hoods over the window openings. There are six bays. The second and fifth are paired window openings with variant brick hoods. There are four over four light window sash.	16) number of stories 17) plan shape 18) basement 19) foundation 20) wall construction 21) roof type - material	2 rectangle - - brick flat
(Empty space)	22) contact print 35mm	(Empty space)
46) Description of environment/outbuildings	23) site plan (Grid area)	(Empty space)
47) Information sources Sanborn 1884	24) changes - additions/alterations/moved 25) condition 26) visible from road? 27) distance/frontage 28) accessible?	storefront altered    (Empty space)
48) Location of negatives roll 17 #33  49) Prepared by DDD  50) Organization NHT  If add  separate sheets.	29) preservation underway? 30) endangered? 31) on National Register? 32) part of established historical district 33) name of historical district 34) is site eligible? 35) district potential? 36) date 37) revision	no   no  no yes 4/10/84





# Broadstreets

CONTRACT FURNISHINGS / INTERIOR DESIGN / SPACE PLANNING



Steelcase


DRINKING IN REAR

BROADSTREET

Coca-Cola  
HA  
HAI







ARE THE FINEST  
HARDWARE  
*True Value*

**Broadstreets**  
GREAT DRINKING, BOTTLED, AND LIVED

WYLER & WILLIAMS  
M&F  
SELF SERVICE  
SERVICE

**Missouri Historic Architectural Inventory for** G2-A9-663-590  
**Division of Parks and Historic Preservation Department of Natural Resources**

<p>38) Ownership — private *              — public</p> <p>39) Owners — name              — address</p> <p><input type="radio"/> 40) Local contact  <input type="radio"/> 41) Coordinates (UTM)</p> <p>42) Quad</p> <p>43) Other survey</p>	<p>1) inventory number N-100</p> <p>2) name (cont)</p> <p>3) name - historial</p> <p>4) street address 317 South ave.</p> <p>5) town or vicinity Springfield</p> <p>6) legal description</p> <p>7) county Greene</p>
<p>44) History          Appears to be the same building present on the first Southern ins. co. map of 1884. Probably built shortly before that date. This building has been a hardware outlet from that date to the present.</p>	<p>8) category (site, structure, building, object) building</p> <p>9) significance</p> <p>10) date ca. 1884</p> <p>11) style</p> <p>12) architect</p> <p>13) builder</p> <p>14) original use commercial</p> <p>15) present use commercial</p>
<p>45) Additional description          Press metal projecting cornice is intact. Cast iron window hoods over window openings with one over one light sash. The first story storefront has a cast iron pilastered facade with press metal details and entablature. The interior of the building survives intact with cast iron supporting columns and a press metal ceiling.</p>	<p>16) number of stories 3</p> <p>17) plan shape rectangle</p> <p>18) basement -</p> <p>19) foundation -</p> <p>20) wall construction brick</p> <p>21) roof type - material flat</p> <p>22) contact print 35mm</p>
<p>46) Description of environment/outbuildings</p>	<p>23) site plan</p> <div style="border: 1px solid black; width: 100%; height: 100%; background-color: #e0e0e0;"> <!-- Grid representation of site plan --> </div>
<p>47) Information sources          Sanborn 1884          1933</p>	<p>24) changes - additions/alterations/moved</p> <p>25) condition</p> <p>26) visible from road?</p> <p>27) distance/frontage</p> <p>28) accessible?</p>
<p>48) Location of negatives roll 17 31</p> <p>49) Prepared by DDB</p> <p>50) Organization MHT</p>	<p>29) preservation underway?</p> <p>30) endangered?</p> <p>31) on National Register? no</p> <p>32) part of established historical district no</p> <p>33) name of historical district</p> <p>34) is site eligible? yes</p> <p>35) district potential? yes</p> <p>36) date 4/5/84</p> <p>37) revision</p>



...d, attached separate sheets.





True Value THE FINEST HOUSEWARES PEER HARDWARE THE FINEST HARDWARE True Value

True Value TOOLS True Value PAINTS True Value ELECTRICAL True Value HARDWARE True Value













DUNCAN  
STUDIO  
PORTRAITS

*Knight*

BOOKS













**Missouri Historic Architectural Inventory for** G-100-003-595  
**Division of Parks and Historic Preservation Department of Natural Resources**

<p>38) Ownership — private                            — public</p> <p>39) Owners — name                            — address</p> <p><input type="radio"/> 40) Local contact</p> <p><input type="radio"/> 41) Coordinates (UTM)</p> <p>42) Quad</p>	<p>1) inventory number <u>N-162</u></p> <p>2) name (cont) <u>name</u></p> <p>3) name - historial <u>Gibson Pres. Chapel</u></p> <p>4) street address <u>536 E. Tampa st.</u></p> <p>5) town or vicinity <u>Springfield</u></p> <p>6) legal description</p> <p>7) county <u>Greene</u></p>
<p>43) Other survey <u>Springfield local historic site                            ite has been designated as being                            eligible for national register.</u></p>	<p>8) category (site, structure, building, object) <u>building</u></p>
<p>44) History <u>built by one of the first black congregations                            in Springfield</u></p>	<p>9) significance</p> <p>10) date <u>1891</u></p> <p>11) style <u>church gothic</u></p> <p>12) architect</p> <p>13) builder</p> <p>14) original use <u>church</u></p> <p>15) present use <u>church</u></p>
<p>45) Additional description <u>High pitch gable roof with limestone                            coping. There are stone caps on engaged wall                            buttresses on the side elevations. Between the                            buttresses are gothic point arched window opening                            with one over one light sash. On the main                            facade is a large window opening with a gothic                            point arch filled with laced muntins. Entrance                            projects slightly with arched entry area. Tower                            on the northeast corner has round arched window                            openings. Originally the tower had a tall                            steeple which was lost in a fire.</u></p>	<p>16) number of stories</p> <p>17) plan shape <u>rectangle</u></p> <p>18) basement <u>full</u></p> <p>19) foundation <u>stone</u></p> <p>20) wall construction <u>brick</u></p> <p>21) roof type - material <u>gable                            asphalt</u></p> <p>22) contact print <u>35mm</u></p>
<p>46) Description of environment/outbuildings</p>	<p>23) site plan</p> 
<p>47) Information sources <u>information from historic site board                            files.</u></p>	<p>24) changes - additions/alterations/moved <u>building has gone                            through many changes</u></p> <p>25) condition <u>good</u></p> <p>26) visible from road?</p> <p>27) distance/frontage</p> <p>28) accessible?</p>
<p>48) Location of negatives <u>roll 5 #16-18</u></p> <p>49) Prepared by <u>DDD</u></p> <p>50) Organization <u>MIT</u></p>	<p>29) preservation underway?</p> <p>30) endangered? <u>no</u></p> <p>31) on National Register? <u>no</u></p> <p>32) part of established historical district <u>no</u></p> <p>33) name of historical district</p> <p>34) is site eligible? <u>yes</u></p> <p>35) district potential? <u>no</u></p> <p>36) date <u>4/4/84</u></p> <p>37) revision</p>
















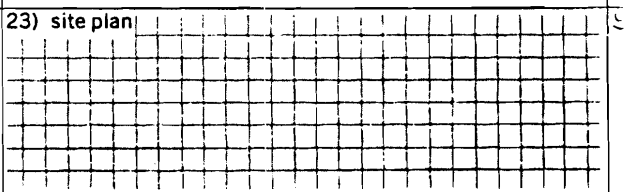



Missouri Historic Architectural Inventory for C-100-1002-517  
 Division of Parks and Historic Preservation Department of Natural Resources

38) Ownership — private — public 39) Owners — name — address <input type="radio"/> 40) Local contact <input type="radio"/> 41) Coordinates (UTM) 42) Quad 43) Other survey	1) inventory number N-103 2) name (cont) 3) name - historical 4) street address 209-11 E. Walnut st. 5) town or vicinity Springfield 6) legal description 7) county Greene
44) History	8) category (site, structure, building, object) building 9) significance 10) date ca. 1910 11) style 12) architect 13) builder 14) original use commercial 15) present use commercial
45) Additional description Flat parapet with a simple patterned entablature. There appear to be stone lintels and sills at the second story window openings.	16) number of stories 2 17) plan shape rectangle 18) basement — 19) foundation — 20) wall construction brick 21) roof type - material flat 22) contact print 35mm
46) Description of environment/outbuildings	23) site plan 
47) Information sources Sanborn 1933	24) changes - additions/alterations/moved store front altered 25) condition 26) visible from road? 27) distance/frontage 28) accessible?
48) Location of negatives roll 101 #23  49) Prepared by DDD MPT 50) Organization   If  attached separate sheets.	29) preservation underway? 30) endangered? 31) on National Register? no 32) part of established historical district no 33) name of historical district 34) is site eligible? no 35) district potential? yes 36) date 4/10/84 37) revision



Missouri Historic Architectural Inventory for **GP 100-598**  
 Division of Parks and Historic Preservation Department of Natural Resources

38) Ownership — private — public 39) Owners — name — address 40) Local contact 41) Coordinates (UTM) 42) Quad 43) Other survey	1) inventory number 2) name (cont) 3) name - historical 4) street address 5) town or vicinity 6) legal description 7) county	N-104  211 E. Walnut st. Springfield  Greene
44) History	8) category (site, structure, building, object)	building
45) Additional description flat parapet. Probably this building had a metal cornice at the area beneath the parapet is totally unadorned. The lintels over the second story window openings appear to be stone as are the sills.	9) significance 10) date 11) style 12) architect 13) builder 14) original use 15) present use 16) number of stories 17) plan shape 18) basement 19) foundation 20) wall construction 21) roof type - material 22) contact print 35mm	cc. 1910  commercial vacant 2 rectangle - - brick flat -
46) Description of environment/outbuildings	23) site plan	
47) Information sources Sanborn 1933	24) changes - additions/alterations/moved 25) condition 26) visible from road? 27) distance/frontage 28) accessible?	storefront altered windows blocked in
48) Location of negatives roll 101 #24 49) Prepared by DDD 50) Organization HNT   attached separate sheets.	29) preservation underway? 30) endangered? 31) on National Register? 32) part of established historical district 33) name of historical district 34) is site eligible? 35) district potential? 36) date 37) revision	no no no no yes 4/10/84










Missouri Historic Architectural Inventory for *R-5 600*  
 Division of Parks and Historic Preservation Department of Natural Resources

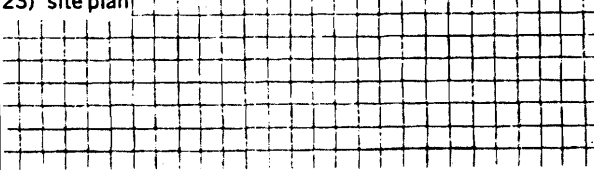

38) Ownership — private — public 39) Owners — name — address <input type="radio"/> 40) Local contact <input type="radio"/> 41) Coordinates (UTM) 42) Quad 43) Other survey	1) inventory number <i>N-5</i> 2) name (cont) <i>Little theatre</i> 3) name - historical <i>Lumber'd theatre</i> 4) street address <i>309-313 E. Walnut st</i> 5) town or vicinity <i>Springfield</i> 6) legal description 7) county <i>Greene</i>
44) History	8) category (site, structure, building, object) <i>building</i> 9) significance 10) date 11) style 12) architect 13) builder 14) original use 15) present use
45) Additional description <p align="center">This building has been placed on the National Register of Historic places. Consult the nomination form for information on history and description</p>	16) number of stories 17) plan shape 18) basement 19) foundation 20) wall construction 21) roof type - material 22) contact print <i>35mm</i>
46) Description of environment/outbuildings	23) site plan
47) Information sources	24) changes - additions/alterations/moved 25) condition 26) visible from road? 27) distance/frontage 28) accessible?
48) Location of negatives  49) Prepared by  50) Organization   <p><i>ed, attached separate sheets.</i></p>	29) preservation underway? 30) endangered? 31) on National Register? <i>yes</i> 32) part of established historical district 33) name of historical district 34) is site eligible? 35) district potential? 36) date 37) revision
HISTORIC INVENTORY FORM MISSOURI HERITAGE TRUST	







**Missouri Historic Architectural Inventory for** *GRN 603-604*  
**Division of Parks and Historic Preservation Department of Natural Resources**

38) Ownership — private * — public 39) Owners — name — address <input type="radio"/> 40) Local contact <input type="radio"/> 41) Coordinates (UTM) 42) Quad 43) Other survey	1) inventory number 2) name (cont) 3) name - historical 4) street address 5) town or vicinity 6) legal description 7) county	I-6   315 E. Walnut st. Springfield  Greene
44) History	8) category (site, structure, building, object)	building
45) Additional description <p>The modern metal front obscures the original facade but it does survive. Nothing can be seen of the cornice but there is a return of the stonework entablature which is above the store-front.</p>	9) significance 10) date 11) style 12) architect 13) builder 14) original use 15) present use	ca. 1915   commercial and hotel commercial
<input type="radio"/>	16) number of stories 17) plan shape 18) basement 19) foundation 20) wall construction 21) roof type - material	2 rectangle -- -- brick flat --
22) contact print 35mm		
46) Description of environment/outbuildings	23) site plan 	
47) Information sources Sanborn 1933	24) changes - additions/alterations/moved 25) condition 26) visible from road? 27) distance/frontage 28) accessible?	storefront altered whole facade covered with modern metal good    
48) Location of negatives roll 101 #21 49) Prepared by DDD 50) Organization PHH  <p>attached separate sheets.</p>	29) preservation underway? 30) endangered? 31) on National Register? 32) part of established historical district 33) name of historical district 34) is site eligible? 35) district potential? 36) date 37) revision	  no no  no yes 4/10/84  





PALEN MUSIC  
PARK IN REAR

PALEN MUSIC CENTER INC

**Missouri Historic Architectural Inventory for  
Division of Parks and Historic Preservation Department of Natural Resources**

G-2-112-103-1002

<p>38) Ownership — private                   — public</p> <p>39) Owners — name                   — address</p> <p><input type="radio"/> 40) Local contact</p> <p><input type="radio"/> 41) Coordinates (UTM)</p> <p>42) Quad</p> <p>43) Other survey</p>	<p>1) inventory number</p> <p>2) name (cont)</p> <p>3) name - historial</p> <p>4) street address</p> <p>5) town or vicinity</p> <p>6) legal description</p> <p>7) county</p>	<p>N-8</p> <p></p> <p></p> <p>319 E. Walnut st.</p> <p>Springfield</p> <p></p> <p>Greene</p>
<p>44) History</p>	<p>8) category (site, structure, building, object)</p>	<p>building</p>
<p>45) Additional description</p>	<p>9) significance</p> <p>10) date</p> <p>11) style</p> <p>12) architect</p> <p>13) builder</p> <p>14) original use</p> <p>15) present use</p>	<p></p> <p>ca. 1910</p> <p></p> <p></p> <p></p> <p>commercial</p> <p>commercial</p>
<p>Flat parapet with stone coping beneath which is a bare brick area which may have been covered with a metal cornice. Below the cornice there is an entablature with brick corbelling and decorative stone and brick patterning. The building is framed by corner pilasters with stone capitals. Window openings are paired with a continuous lintel and sill of stone.</p>	<p>16) number of stories</p> <p>17) plan shape</p> <p>18) basement</p> <p>19) foundation</p> <p>20) wall construction</p> <p>21) roof type - material</p>	<p>3</p> <p>rectangle</p> <p>--</p> <p>--</p> <p>brick</p> <p>flat</p> <p>--</p>
<p>22) contact print 35mm</p>		
<p>46) Description of environment/outbuildings</p>	<p>23) site plan</p>	
<p>47) Information sources</p>	<p>24) changes - additions/alterations/moved</p> <p>25) condition</p> <p>26) visible from road?</p> <p>27) distance/frontage</p> <p>28) accessible?</p>	<p>storefront altered cornice missing</p> <p></p> <p></p> <p></p> <p></p>
<p>48) Location of negatives roll 1 #31</p> <p>49) Prepared by DDD</p> <p>50) Organization MHT</p> <p>ded. attached separate sheets.</p>	<p>29) preservation underway?</p> <p>30) endangered?</p> <p>31) on National Register?</p> <p>32) part of established historical district</p> <p>33) name of historical district</p> <p>34) is site eligible?</p> <p>35) district potential?</p> <p>36) date</p> <p>37) revision</p>	<p></p> <p></p> <p>no</p> <p>no</p> <p></p> <p>no</p> <p>yes</p> <p>4/10/84</p> <p></p>







INC

Schlitz  
ON TAP  
THE ANTLER

Schlitz Schlitz  
1st Mixer  
PACKAGE • MIXED BEER













**Missouri Historic Architectural Inventory for**  
**Division of Parks and Historic Preservation Department of Natural Resources**

68-11-100-2005

<p>8) Ownership — private <input checked="" type="checkbox"/> — public</p> <p>9) Owners — name John F. O'Reilly          — address Box 231 Lebanon, MO.</p> <p>10) Local contact</p> <p>11) Coordinates (UTM)</p> <p>12) Quad</p> <p>13) Other survey</p>	<p>1) inventory number 9</p> <p>2) name (cont) State Hotel</p> <p>3) name historical</p> <p>4) street address 400 E. Walnut</p> <p>5) town or vicinity Springfield</p> <p>6) legal description Ireg. Survey 178 Lot A</p> <p>7) county Greene</p>
<p>14) History Built year 1905 as the Springfield Business College continuing as such until 1926. By 1933 the original college rooms had become separate business locations. The hotel was first called the Marquette Hotel.</p>	<p>8) category (site, structure, building, object) Building</p> <p>9) significance</p> <p>10) date ca 1905</p> <p>11) style Commercial with classical details</p> <p>12) architect</p> <p>13) builder</p> <p>14) original use Business College &amp; Hotel</p> <p>15) present use Hotel &amp; commercial</p>
<p>15) Additional description Three story brick commercial building. Five bays on the north side separated by brick pilasters. Flat roof on structure. Pilasters "support" entablature which is a low parapet wall to the roof. Smooth dressed stone coping on parapet wall with a second band of stone work below which there is corbelled brick work. The pilasters have stone capitals and plinths. The first and second bays have only one window opening. The second and fourth have two as does the center bay though it is much wider than the two flanking bays. The window openings have smooth dressed limestone lintels and sills. The windows themselves are one over one light double hung arches. A double belt of smooth dressed limestone provides a base to the pilasters of the second and third stories and effectually separates the first story from</p>	<p>16) number of stories 3</p> <p>17) plan shape rectangle</p> <p>18) basement full</p> <p>19) foundation concrete</p> <p>20) wall construction brick</p> <p>21) root type - material flat</p> <p>22) contact print 35mm</p>
<p>46) Description of environment/outbuildings</p>	<p>23) site plan</p>
<p>47) Information sources City Directory 1900-1933          Sanborn 1902-1910</p>	<p>24) changes additions/alterations/moved Several of the first story bays have been altered</p> <p>25) condition Good</p> <p>26) visible from road? -</p> <p>27) distance/frontage -</p> <p>28) accessible? -</p>
<p>48) Location of negatives Roll 70 #18-21</p> <p>49) Prepared by DDD</p> <p>50) Organization Missouri Heritage Trust</p> <p><i>If additional space is needed, attached separate sheets</i></p>	<p>29) preservation underway? No</p> <p>30) endangered? No</p> <p>31) on National Register? No</p> <p>32) part of established historical district No</p> <p>33) name of historical district -</p> <p>34) is site eligible? No</p> <p>35) district potential? No</p> <p>36) date January 25, 1984</p> <p>37) revision</p>

the two above. The pilasters are picked up again with stone capitals now framing a wide open bay which originally were glassed openings for storefronts. All presently appear modified. The first bay is filled now with glass brick.

West elevation--four bays. The only real difference from the front is that there are three openings in the 2nd and 4rd floor bays with larger window openings flanking a small window (bathroom?). The first story bay in the northwest corner is the entrance to the "State Hotel" lobby and is a corner entrance. There is one remaining cast iron pilaster which breaks the large first story opening into two equal sections both glass filled.

The small store fronts on the west side appear original and unaltered with stone stoops and encaustic tile covered the recessed entry ways. Large plate glass windiws fill the bay openings.



**Missouri Historic Architectural Inventory for**  
**Division of Parks and Historic Preservation Department of Natural Resources**

GR 70-603-606

<p>38) Ownership — private <input checked="" type="checkbox"/> — public</p> <p>39) Owners — name Emogene Posoar          — address 408 E. Walnut</p> <p>40) Local contact</p> <p>41) Coordinates (UTM)</p> <p>42) Quad</p>	<p>1) inventory number 8</p> <p>2) name (cont)</p> <p>3) name - historial</p> <p>4) street address 408 E. Walnut</p> <p>5) town or vicinity Springfield</p> <p>6) legal description Reg. Survey 178 Lot B</p> <p>7) county Greene</p>	<p>1)</p>
<p>43) Other survey</p>	<p>8) category (site, structure, building, object)</p>	<p>2/3)</p> <p align="center">Building</p>
<p>44) History Built ca. 1910 and became part with Springfield Business College in 1922. By 1933 building called College Apartments.</p>	<p>9) significance</p> <p>10) date ca 1910</p> <p>11) style Commercial with classical details.</p> <p>12) architect</p> <p>13) builder</p> <p>14) original use Commercial</p> <p>15) present use Apartments</p>	<p>4)</p>
<p>45) Additional description Three story brick. Flat roof. Two bays framed with pilasters executed in the same fashion as its neighbor to the west. East wall is seven bays window openings have brick relieving arches which at the third story are lintels to doubled window openings with one over one lite double hung sashes. The second story openings also have brick relieving arches but with single windows with a transom above.</p>	<p>16) number of stories 3</p> <p>17) plan shape rectangle</p> <p>18) basement full</p> <p>19) foundation concrete</p> <p>20) wall construction brick</p> <p>21) roof type - material flat</p>	<p>5)</p>
<p>46) Description of environment/outbuildings</p>	<p>23) site plan</p>	<p>9)</p>
<p>47) Information sources          City Directory 1910-1933</p>	<p>24) changes - additions/alterations/moved -</p> <p>25) condition Good</p> <p>26) visible from road? -</p> <p>27) distance/frontage -</p> <p>28) accessible? -</p>	<p>5)</p> <p>6)</p>
<p>48) Location of negatives Roll 70 #22</p> <p>49) Prepared by DDD</p> <p>50) Organization Missouri Heritage Trust</p>	<p>29) preservation underway? No</p> <p>30) endangered? No</p> <p>31) on National Register? No</p> <p>32) part of established historical district No</p> <p>33) name of historical district -</p> <p>34) is site eligible? No</p> <p>35) district potential? No</p> <p>36) date January 25, 1984</p> <p>37) revision</p>	<p>7)</p> <p>30)</p>

If additional space is needed attached separate sheets





AK SAFETY FILM 5062

GR-100-100-100-100

Missouri Historic Architectural Inventory for  
Division of Parks and Historic Preservation Department of Natural Resources


38) Ownership — private <input checked="" type="checkbox"/> — public	1) inventory number	1
39) Owners — name — address	2) name (cont)	
40) Local contact	3) name - historical	St. Paul's Methodist Ch
41) Coordinates (UTM)	4) street address	413 E. Walnut
42) Quad	5) town or vicinity	Springfield
43) Other survey	6) legal description	Ireg. 175 Lot E
44) History Built 1902-1903 by present congregation Work began in 1902. Cornerstone laid June 26, 1903. Total cost was \$50,000.	7) county	Greene
45) Additional description The facade is classically derived with a stone parapet with a centered gable pediment. The eaves are wide with modillions beneath within the pedi- ment. The center of the pediment has an elaborate plaster decorated face. There is a full cornice con- tinguous with the pediment across the facade with moulded cornice and modillions. Beneath the cornice is an elaborate area of brick banding. Under the pediment the facade is recessed at the second story level with four partially free standing terra cotta fluted columns with Ionic capitals also of terra cotta. The first story entrance at the base of the columns has a terra cotta entablature above connecting the columns. To either side of the entrance there are stained glass windows with stone surrounds. On the west	8) category (site, structure, building, object)	Building
46) Description of environment/outbuildings side is a connected tower with a copper covered dome executed in a decidedly baroque revival style. Also on the west are three arched window openings with elaborate stained glass windows.	9) significance	Architectural-Social
47) Information sources St. Paul Official Directory 1939.	10) date	1903
48) Location of negatives Roll A #30-31 17 #35-37	11) style	Baroque Revival
49) Prepared by DDD	12) architect	
50) Organization Missouri Heritage Trust	13) builder	
51) Information sources	14) original use	Church
	15) present use	Church
	16) number of stories	2+
	17) plan shape	Irregular
	18) basement	Full
	19) foundation	Smooth Ashlar Limestone
	20) wall construction	Brick
	21) roof type - material	Gable/Flat Asphalt Shingle
	22) contact print	35mm
	23) site plan	
	24) changes - additions/alterations/moved	Additions to the rear
	25) condition	Good
	26) visible from road?	..
	27) distance frontage	..
	28) accessible?	..
	29) preservation underway?	No
	30) endangered?	No
	31) on National Register?	No
	32) part of established historical district	No
	33) name of historical district	-
	34) is site eligible?	Yes
	35) district potential?	NO
	36) date	Feb. 6, 1984
	37) revision	

If additional space is needed, attached separate sheets

SAFETY FILM 5062



KODAK SAFETY FILM 5062



KODAK SAFETY FILM 5062

KODAK SAF



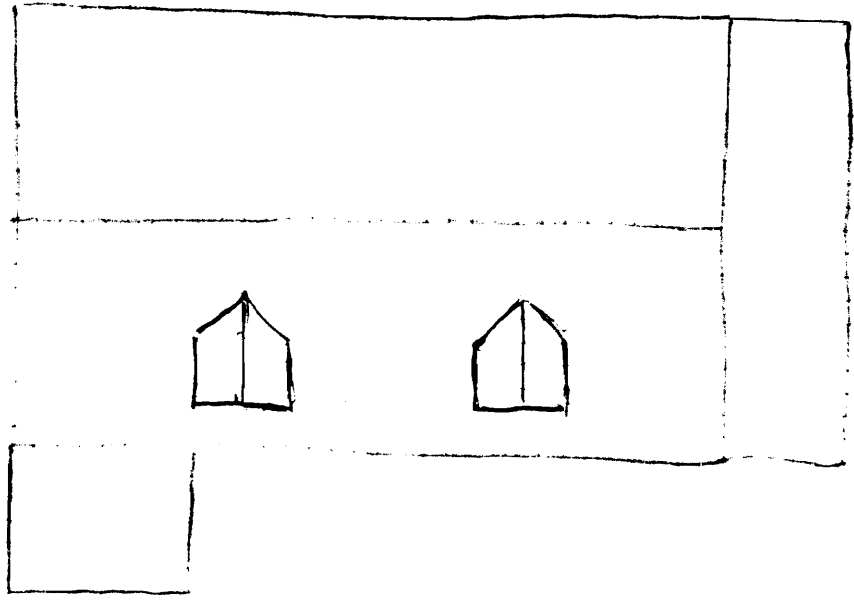


G R 7 4 2 5 0 8

**Missouri Historic Architectural Inventory for  
Division of Parks and Historic Preservation Department of Natural Resources**

<p>38) Ownership — private <input checked="" type="checkbox"/> — public</p> <p>39) Owners — name <b>St. Paul's Methodist Church</b> — address</p> <p><input type="checkbox"/> 40) Local contact <input type="checkbox"/> 41) Coordinates (UTM)</p> <p>42) Quad</p> <p>43) Other survey</p>	<p>1) inventory number <b>2</b></p> <p>2) name (cont)</p> <p>3) name - historical</p> <p>4) street address <b>415 E. Walnut</b></p> <p>5) town or vicinity <b>Springfield</b></p> <p>6) legal description <b>Ireg. Survey 175 Lot A</b></p> <p>7) county <b>Greene</b></p>	11
<p>44) History <b>Built 1910-1913 as parsonage for St. Paul's Methodist Church</b></p>	<p>8) category (site, structure, building, object) <b>Building</b></p> <p>9) significance <b>Architectural-Social</b></p> <p>10) date <b>1910-1913</b></p> <p>11) style <b>Colonial Revival</b></p> <p>12) architect</p> <p>13) builder</p> <p>14) original use <b>Residence/parsonage</b></p> <p>15) present use <b>Residence/parsonage</b></p>	2(3)
<p>45) Additional description <b>Two front dormers gabled with pilastered surrounds double hung windows in arched opening. Upper sash fan lighted over six pane sash. Moulded cornice with modillions under the eaves. Three bay facade. Smooth dressed limestone lintels and sills. Eight over eight light window sashes. Portico at entry with flat roof wide moulded cornice and entablature. Doubled wooden columns at the corners of portico with Tuscan capitals. West gable-pedimented gable with continuous cornice. Plaster stucco in face of gable pediment with a "palladian" window in pediment. Cornice moulded with dillions. East gable identical with a full open porch with details identical to front portico. Doubled columns at each location. Wooden balustrade with moulded handrail and turned balusters.</b></p>	<p>16) number of stories <b>2</b></p> <p>17) plan shape <b>Rectangle</b></p> <p>18) basement <b>Full</b></p> <p>19) foundation <b>Rough, faced, coursed</b></p> <p>20) wall construction <b>Brick ashlar Limestone</b></p> <p>21) roof type - material <b>Gable Asphalt shingle</b></p>	4
<p>46) Description of environment/outbuildings</p>	<p>22) contact print <b>35mm</b></p>	5
<p>47) Information sources <b>St. Paul's Church Directory 1939</b></p>	<p>23) site plan</p>	6
<p>48) Location of negatives <b>R 70 #23-24</b></p> <p>49) Prepared by <b>DDD</b></p> <p>50) Organization <b>Missouri Heritage Trust</b></p>	<p>24) changes - additions/alterations/moved <b>None visible</b></p> <p>25) condition <b>Good</b></p> <p>26) visible from road? <b>-</b></p> <p>27) distance/frontage <b>-</b></p> <p>28) accessible? <b>-</b></p>	6
<p><i>If additional space is needed, attached separate sheets.</i></p>	<p>29) preservation underway? <b>No</b></p> <p>30) endangered? <b>No</b></p> <p>31) on National Register? <b>No</b></p> <p>32) part of established historical district <b>No</b></p> <p>33) name of historical district <b>-</b></p> <p>34) is site eligible? <b>Yes</b></p> <p>35) district potential? <b>Yes</b></p> <p>36) date <b>Jan. 31, 1984</b></p> <p>37) revision</p>	7 30

415 2 without



GR 15-103-100

KODAK SAFETY FILM 5062

KODAK SAFETY



G-57-100-1009

**Missouri Historic Architectural Inventory for  
Division of Parks and Historic Preservation Department of Natural Resources**

<p>38) Ownership — private <input checked="" type="checkbox"/> — public</p> <p>39) Owners — name Herman Lohmeyer — address 500 E. Walnut</p> <p>40) Local contact</p> <p>41) Coordinates (UTM)</p> <p>42) Quad</p> <p>43) Other survey</p>	<p>1) inventory number</p> <p>2) name (cont)</p> <p>3) name - historical</p> <p>4) street address</p> <p>5) town or vicinity</p> <p>6) legal description</p> <p>7) county</p>	<p>7</p> <p>500 E. Walnut</p> <p>Springfield</p> <p>Ireq. Survey 177 Lot A</p> <p>Greene</p>	<p>11</p>
<p>44) History From ca. 1905-1921 home of Francis Xavier Heer, Pres. Heer Dept. Store Co.</p>	<p>8) category (site, structure, building, object)</p> <p>9) significance</p> <p>10) date</p> <p>11) style</p> <p>12) architect</p> <p>13) builder</p> <p>14) original use</p> <p>15) present use</p>	<p>Building</p> <p>Architectural-Commerce</p> <p>ca. 1885</p> <p>Italianate</p> <p>Residence</p> <p>Funeral Home</p>	<p>2(3)</p>
<p>45) Additional description There are several gabled dormers which act as attic vents. The eaves hold built in gutters. Jigsaw cut brackets support the cornice. Where soffit and frieze board meet there is a cove moulding. Below the brackets is a band with a geometric design. The frieze itself is heavily coffered. The corner boards are treated with mouldings so as to appear as a capitaled pilaster. Door and window surrounds have moulded heads (see photo). In the southeast corner is a two story porch which has been enclosed. It may be that this porch began life as a "sun" porch added around the turn of the century. The front porch and the ports cochere also appear to date from the turn of the century rather than from original construction. A photo taken in 1925 (Daily Leader Oct. 27, 1925) shows the</p>	<p>16) number of stories</p> <p>17) plan shape</p> <p>18) basement</p> <p>19) foundation</p> <p>20) wall construction</p> <p>21) roof type - material</p>	<p>2</p> <p>Irregular</p> <p>Full</p> <p>Rough, faced, coursed</p> <p>Frame/ ashlar Limestone</p> <p>Lap siding</p> <p>Hip Press metal roof</p>	<p>4</p>
<p>46) Description of environment/outbuildings Behind the house, actually on an adjoining property now part of the funeral home is a carriage house once belonging to a house since demolished. The building is one and one half stories-frame construction. Two bays on the west elevation. There are two large hipped dormers</p>	<p>22) contact print</p>	<p>35mm</p>	<p>5</p>
<p>47) Information sources 1902 &amp; 1910 Sanborn City Directory 1903-1933 (see attached)</p>	<p>23) site plan</p>	<p>24) changes - additions/alterations/moved</p> <p>25) condition</p> <p>26) visible from road?</p> <p>27) distance/frontage</p> <p>28) accessible?</p>	<p>5</p>
<p>48) Location of negatives</p> <p>49) Prepared by DDD</p> <p>50) Organization Missouri Heritage Trust</p>	<p>29) preservation underway?</p> <p>30) endangered?</p> <p>31) on National Register?</p> <p>32) part of established historical district</p> <p>33) name of historical district</p> <p>34) is site eligible?</p> <p>35) district potential?</p> <p>36) date</p> <p>37) revision</p>	<p>Rear wing added Front porch &amp; PC are ca. 1920</p> <p>Good</p> <p>-</p> <p>-</p> <p>-</p> <p>No</p> <p>No</p> <p>No</p> <p>No</p> <p>-</p> <p>Yes</p> <p>No</p> <p>Jan. 31, 1984</p>	<p>6</p> <p>7</p> <p>30</p>

If additional space is needed, attached separate sheets



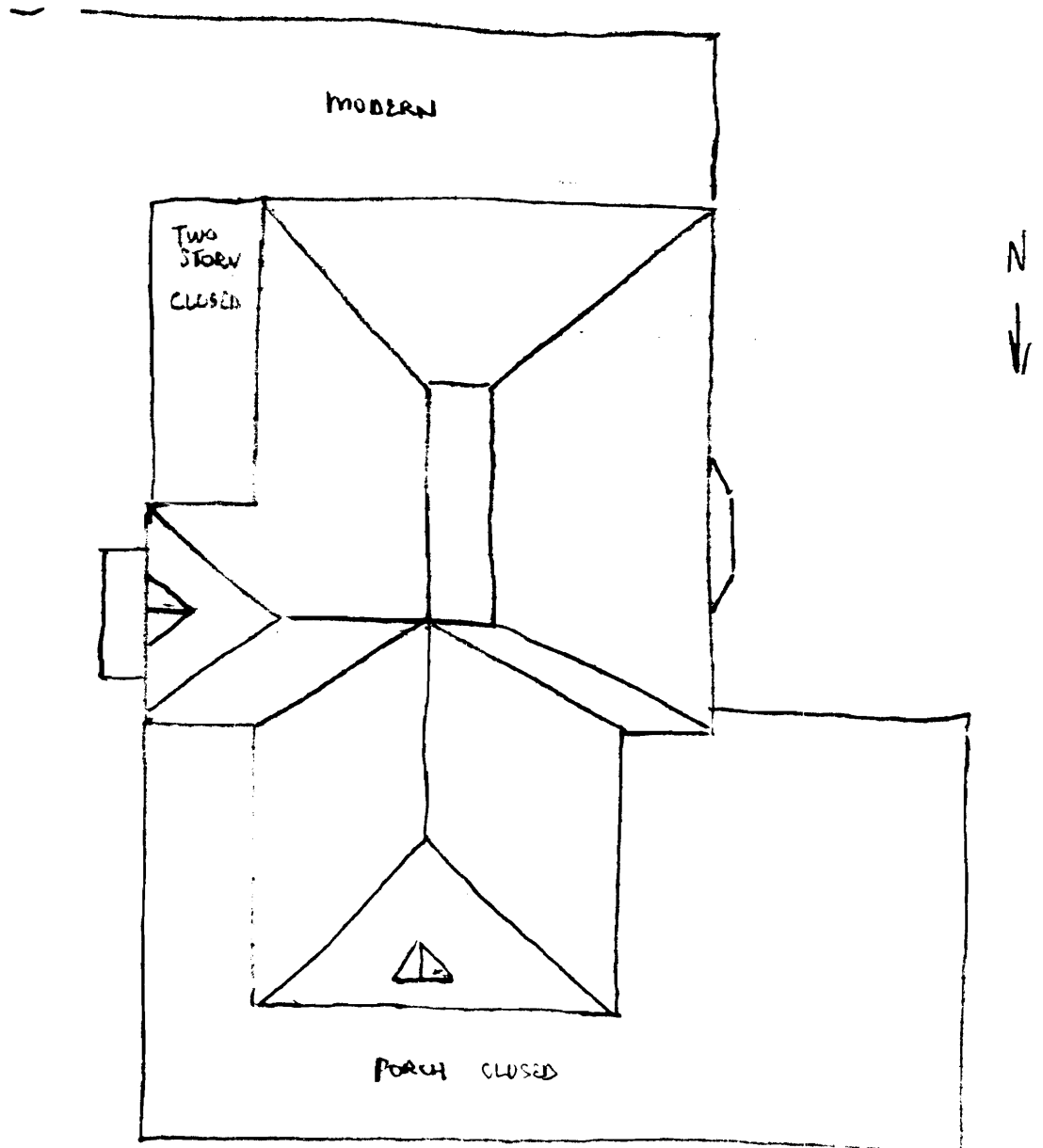
500 E. Walnut

porch open. It is now completely enclosed. To the rear on the south elevation a one story addition has been made very recently of concrete block construction. The building has been used as a Funeral Home since ca. 1925.

(Continuation from 46) with one over one light sash on a pyramid hipped roof plan. There is an cupula vent at the apex of the roof with a pyramid roof sharply tapering. Roof is covered with asphalt shingles.

CRP 10 10 11

5205 Walnut



GR-11-003-001



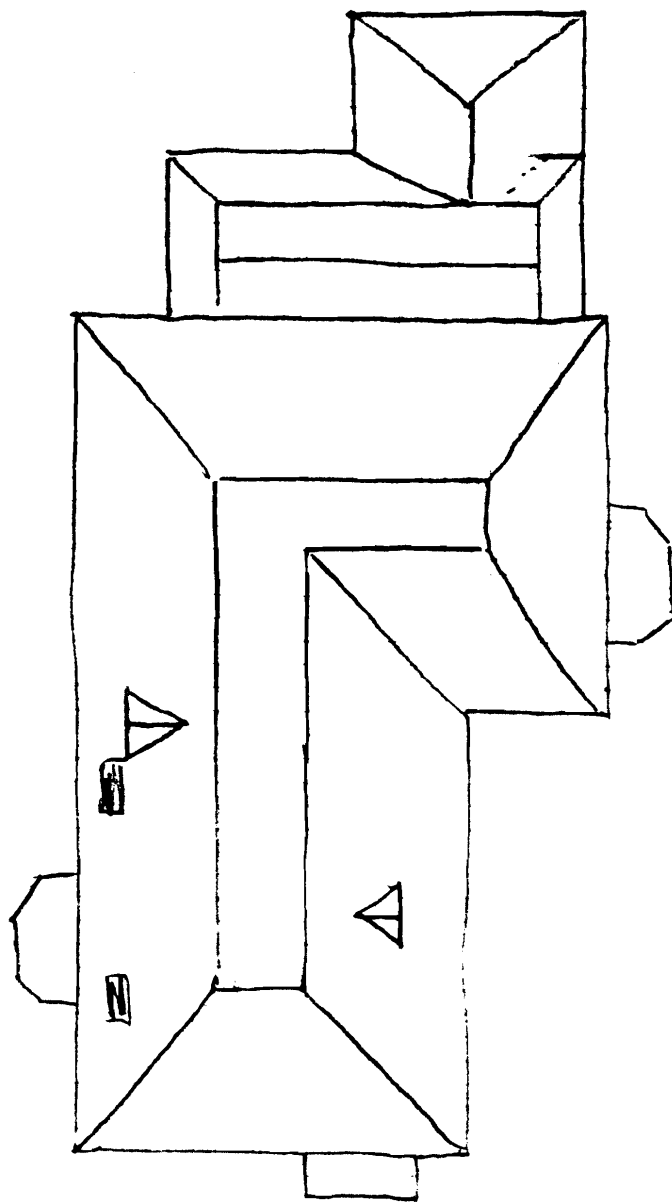
C.R. 103-6010

**Missouri Historic Architectural Inventory for  
Division of Parks and Historic Preservation Department of Natural Resources**

<p>38) Ownership — private <input checked="" type="checkbox"/> *                   — public</p> <p>39) Owners — name     W. A. Bonar et al                   — address   519 E. Walnut</p> <p>40) Local contact</p> <p>41) Coordinates (UTM)</p> <p>42) Quad</p> <p>43) Other survey</p>	<p>1) inventory number     4</p> <p>2) name (cont)</p> <p>3) name - historical</p> <p>4) street address       519 E. Walnut</p> <p>5) town or vicinity     Springfield</p> <p>6) legal description    Ireg. Survey 177 Lot L</p> <p>7) county                Greene</p>	1)
<p>44) History</p>	<p>8) category (site, structure, building, object)</p> <p>9) significance</p> <p>10) date</p> <p>11) style</p> <p>12) architect</p> <p>13) builder</p> <p>14) original use</p> <p>15) present use</p>	23)
<p>45) Additional description Vermiculated limestone coursed ashlar limestone-in out of the way places the stone is rough faced. There are two later additions made to the north elevation of the house. The first is of frame two stories with a rough coursed ashlar foundation. The window surrounds have simple cut decoration on their faces. The last addition is also frame two stories with a hip roof. It has a concrete foundation (see drawing). The front elevation of the older portion is three bays wide with a side entrance. The windows have elaborate hoods (see photo). The entrance has been extensively altered. There is now a porticoed entrance set with Tuscan columns flanking the entrance. The portico roof is flat with a balustrade with square balusters surrounding the roof. The original entryway may be seen as it was merely</p>	<p>16) number of stories    2</p> <p>17) plan shape           L-shape</p> <p>18) basement            Full</p> <p>19) foundation          Coursed ashlar Limestone</p> <p>20) wall construction    Frame/vermiculated</p> <p>21) roof type - material   Asbesto Siding Formcated Hip Asphalt shingles</p> <p>22) contact print 35mm</p>	4)
<p>46) Description of environment/outbuildings filled in rather than obliterated. It was arched with flanking decorative brackets which may only partly be seen. The cornice is highly decorative under the projecting eaves with a dentil pattern under a cove moulded angle with applied moulding set so as to create the im-</p>	<p>23) site plan</p>	5)
<p>47) Information sources pression of recessed panels on a wide frieze. The "panels" are flanked by a double set of scrolled brackets. The pattern carries around the entire house.</p>	<p>24) changes - additions/alterations/moved</p> <p>25) condition</p> <p>26) visible from road?</p> <p>27) distance/frontage</p> <p>28) accessible?</p>	6)
<p>48) Location of negatives   R 40 #40-44, 1-4, 9</p> <p>49) Prepared by            DDD</p> <p>50) Organization            Missouri Heritage Trust</p>	<p>29) preservation underway?</p> <p>30) endangered?</p> <p>31) on National Register?</p> <p>32) part of established historical district</p> <p>33) name of historical district</p> <p>34) is site eligible?</p> <p>35) district potential?</p> <p>36) date</p> <p>37) revision</p>	7)
<p>If additional space is needed, attached separate sheets</p>	<p>Front porch removed. fully altered, rear addition</p> <p>Good</p> <p>-</p> <p>-</p> <p>-</p> <p>No</p> <p>No</p> <p>No</p> <p>No</p> <p>-</p> <p>Yes</p> <p>No</p> <p>Jan. 31, 1984</p>	30)



Handwritten text at the top right of the page.



Handwritten text at the bottom center of the page.





527 E. Walnut

of the lighter buff brick with a brick center panel also made of different colored brick. There is a cast concrete coping on the brick parapet.

The roof appears to be flat.

The second portion of the building is of the usual red brick with brick relieving arches at the windows and doors. Brick piers frame the bays on the side elevations. The rear elevation (north) has an exterior wooden staircase leading to each floor. There is an open frame service elevator in current operation on the north elevation as well.

Behind the building is a low one story brick parking garage of multiple bays which appears to be of the same date as the apartment building.

CR-10-611





20012.6-1

Missouri Historic Architectural Inventory for  
 Division of Parks and Historic Preservation Department of Natural Resources

38) Ownership — private <input checked="" type="checkbox"/> — public 39) Owners — name — address 40) Local contact 41) Coordinates (U.T.M.) Quad	1) inventory number 2) name (cont) 3) name - historical 4) street address 5) town or vicinity 6) legal description 7) county	10 Grace Episcopal Church 601 E. Walnut Springfield Greene
43) Other survey Historic Site Board	8) category (site, structure, building, object)	Building
44) History	9) significance 10) date 11) style 12) architect 13) builder 14) original use 15) present use	Architectural-Social 1869 Gothic Revival Church Church
45) Additional description There is a tower with a flat roof which appear original. There are louvered gothic arched openings on all faces of the tower. Each vertical board on all wall surfaces has a trefoil cutout applied as the board reaches the roof eaves. The eaves overhang the wall surfaces with exposed rafter ends. In the front gable there are exposed purlins. Each window opening has an elaborately moulded gothic arch window hood. There are stepped wooden buttresses between each side bay. On the facade is a gabled vestibule with details like those on the main structure. There is a doubled door in an arched opening with heavily moulded panels.	16) number of stories 17) plan shape 18) basement 19) foundation 20) wall construction 21) roof type - material 22) contact print 35mm	1 Rectangle No Stone Board & Batten High Gable Asphalt Shingle
46) Description of environment/outbuildings	23) site plan	
47) Information sources Historic Site Board File.	24) changes - additions/alter- ations/moved 25) condition 26) visible from road? 27) distance/frontage 28) accessible?	Numerous additions to the rear Good - - -
48) Location of negatives Roll 16 #26-28 49) Prepared by DDD 50) Organization Missouri Heritage Trust  If additional space is needed, attached separate sheets	29) preservation underway? 30) endangered? 31) on National Register? 32) part of established historical district 33) name of historical district 34) is site eligible? 35) district potential? 36) date 37) revision	No No No No - Yes No Feb. 6, 1984

OLD CHURCH'S FINE VIEW



REAR VIEW OF OLD CHURCH



REAR VIEW OF



GR 100-10002

**Missouri Historic Architectural Inventory for**  
**Division of Parks and Historic Preservation Department of Natural Resources**

38) Ownership — private <input checked="" type="checkbox"/> — public 39) Owners — name Hugh Parks — address 810 South Ave. 40) Local contact 41) Coordinates (UTM) 42) Quad 43) Other survey	1) inventory number 20 2) name (cont) Englenook Apts. 3) name - historical Same 4) street address 700 E. Walnut 5) town or vicinity Springfield 6) legal description H. Shepard's 1st add. 7) county Greene Lot 1	1)
44) History Build 1916-1917.	8) category (site, structure, building, object) Building 9) significance 10) date 1916-1917 11) style Commercial with Classical detail 12) architect 13) builder 14) original use Apt. House 15) present use Apt. House	2/3)
45) Additional description Three story brick construction with a concrete foundation. Flat roof with parapet gable at the front. Two sections to the building (just as at the Lorraine Apts.). The front section is basically square built of buff colored brick (though the front elevation is painted white). There are cast concrete window sills and surrounds. The front elevation is broken into three basic bays with a center entrance. The front entrance is a single door with sidelights and a transom. Above the main entrance is a large panel with fixed multi-paned windows to give light on the stairwell. Above the smaller double hung windows flank the entrance and stairwell window. Entrance is a cantilevered metal hood which may be original. Each bay is picked out with cast concrete banding in	16) number of stories 3 17) plan shape rectangle 18) basement full 19) foundation concrete 20) wall construction brick 21) roof type - material flat 22) contact print 35mm	4)
46) Description of environment/outbuildings	23) site plan	5)
47) Information sources City Directory 1915-1933	24) changes - additions/alterations/moved Porch altered in front 25) condition Good 26) visible from road? - 27) distance/frontage - 28) accessible? -	5) 6)
48) Location of negatives Roll 40 #13-14 49) Prepared by DDD Roll 547-4 #13-14 50) Organization Missouri Heritage Trust	29) preservation underway? No 30) endangered? No 31) on National Register? No 32) part of established historical district No 33) name of historical district - 34) is site eligible? No 35) district potential? No 36) date January 25, 1984 37) revision	7) 30)

If additional space is needed, attached separate sheets.

vertical and horizontal strips. Each horizontal band of concrete also acts as lintel or sill to the windows within each bay.

An additional band of cast concrete sets off the cornice in a horizontal line interacting the vertical lines separating the bays. At the point of intersection is a concrete block in accent. The gable is a simple flat parapet with concrete coping. There is an open porch at the front of the building with concrete steps leading up to it.

The larger rectangular portion of the building is of red brick with brick relieving arches at the windows and doors. Each side bay is framed by brick piers. There is a side exterior stairway on the east elevation.



SAFETY FILM 5062



KODAK SAFETY FILM





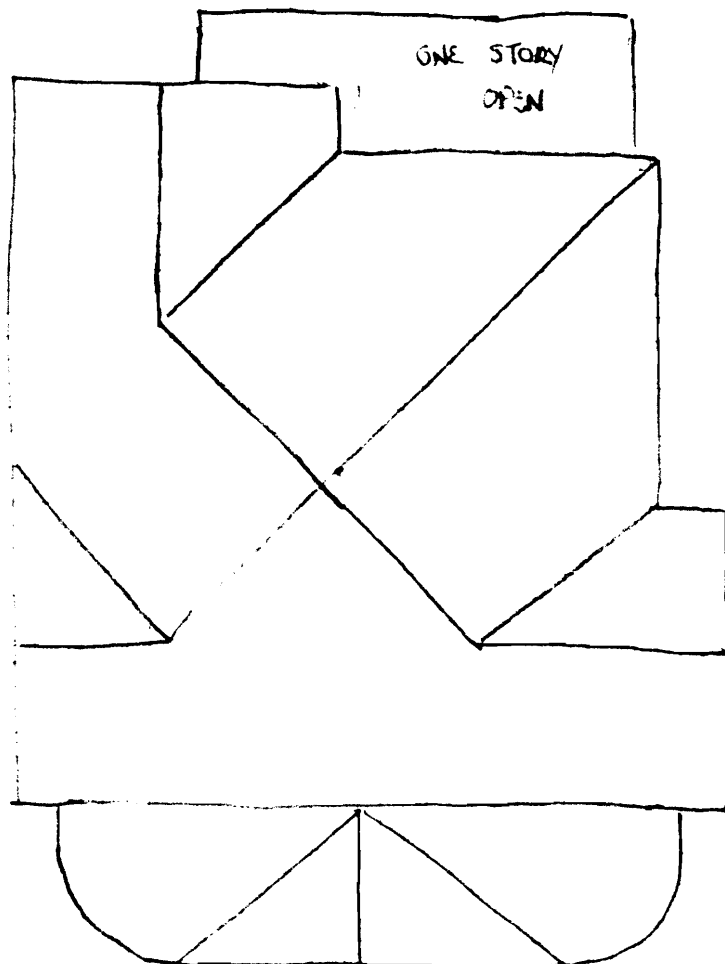
708 E. Walnut

The two story front porch covers the entire front facade. The corners are curved rather than square. Porch posts are wooden shafts with plaster capitals done in the Ionic style. The sills are limestone blocks smooth dressed at the first floor, and wood at the second. The porch steps are smooth dressed limestone and the foundation for the porch is a continuous coursed rough faced ashlar limestone. Balustrades are of wood with turned balusters.

There is a fragment of a hitching post used to prop up the gutter in the southwest corner of the house. It is a square shaped shaft with a brass ring set into the limestone.

GEORGE W. BENT

7087



N ↓

GR-AS-003-104

K. SAFETY FILM 1663

142

SAFETY FILM 1663

143



SAFETY FILM 1664

144





**Missouri Historic Architectural Inventory for** *Greene County*  
**Division of Parks and Historic Preservation Department of Natural Resources**

<p>38) Ownership — private <input checked="" type="checkbox"/> *                            — public</p> <p>39) Owners — name Charles Chapell                            — address 3553 E. Linwood</p> <p>40) Local contact</p> <p>41) Coordinates (UTM)</p> <p>42) Quad</p> <p>43) Other survey</p>	<p>1) inventory number 18</p> <p>2) name (cont)</p> <p>3) name - historial</p> <p>4) street address 716 E. Walnut</p> <p>5) town or vicinity Springfield</p> <p>6) legal description H. Sheppard's 1st Add.</p> <p>7) county Greene Lot 3</p>	<p>1)</p>
<p>44) History</p> <p>Built 1907-1908 by Henry Clay Tompkins, Attorney as residence. Adjacent property probably also built and owned by Tomphins and maintained as rental (720 E. Walnut) identical to this house.</p>	<p>8) category (site, structure, building, object) Building</p> <p>9) significance Architectural-Commerce</p> <p>10) date 1907-1908</p> <p>11) style Catalogue/Builder with Classical detail</p> <p>12) architect</p> <p>13) builder</p> <p>14) original use Residence</p> <p>15) present use Apts.</p>	<p>2/3)</p>
<p>45) Additional description There are two houses considered here—both identical in every observable detail except that the interior plan has been "turned over" one from the other so that the stairwells face each other across the intervening space. Three bay facade with an off center entryway. Door and window lintels of smooth dressed limestone as are the window sills. Foundation is of cast concrete shaped to imitate rough faced coursed ashlar stone construction. Windows are double hung with single pane sashes. The dormer has a hipped roof with paired double hung windows separated by a fluted wooden pilaster. There is a dentiled cornice. The gutters are built in at the eaves with a simple dentiled cornice with a narrow eze board. The brick is a dark brown color rather than the brick red commonly found. There is a one-story</p>	<p>16) number of stories 2</p> <p>17) plan shape Rectangle</p> <p>18) basement Full</p> <p>19) foundation Rough, coursed, ashlar</p> <p>20) wall construction Brick Cast Stone</p> <p>21) roof type - material Hip Asphalt single</p>	<p>4)</p> <p>5)</p>
<p>46) Description of environment/outbuildings</p> <p>The drive leads to a two bay garage at the rear of the property which is of brick and one story.</p>	<p>22) contact print 35mm</p> <p>23) site plan</p>	<p>6)</p> <p>9)</p>
<p>47) Information sources</p> <p>City Directory 1900-1933          Sanborn 1910</p>	<p>24) changes - additions/alterations/moved None visible</p> <p>25) condition Good</p> <p>26) visible from road?</p> <p>27) distance/frontage</p> <p>28) accessible?</p>	<p>5)</p> <p>6)</p>
<p>48) Location of negatives Roll 547-2 #16          Roll 65 #2, 7-8</p> <p>49) Prepared by DDD</p> <p>50) Organization Missouri Heritage Trust</p> <p><i>If additional space is needed, attached separate sheets.</i></p>	<p>29) preservation underway? No</p> <p>30) endangered? No</p> <p>31) on National Register? No</p> <p>32) part of established historical district No</p> <p>33) name of historical district -</p> <p>34) is site eligible? Yes</p> <p>35) district potential? No</p> <p>36) date Jan. 31, 1984</p> <p>37) revision</p>	<p>7)</p> <p>30)</p>

716 E. Walnut

porch which extends across the front for most of the width of the facade. It is covered only over the entryway with a hipped roof. The square columns are of the brick used in the construction of the house with cast concrete capitals in the Ionic order. The dentiled cornice matches that found on the cornice of the house itself and on the dormer window. Porch walls are of brick with a smoothed limestone coping. The floor of the porch is made up of blue and white hexagonal encaustic tile set in a geometric design and border. The threshold of the front entryway and the steps leading up to the porch are of smoothed limestone.

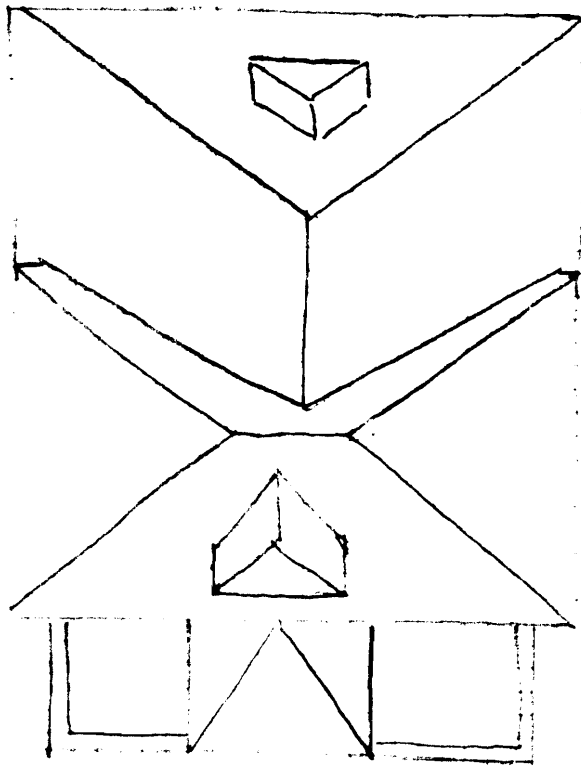
There is a diamond patterned leaded glass window set at the landing in the stairwell of each house. On the east elevation on 716 and on the west elevation on 720 E. Walnut. Brick relieving arches form the lintels for window and door opening on the south, east and west elevations of both houses.

A single poured concrete drive ca. 1920 serves both houses and passes between.

In front of 718 there is a limestone stoop at the street which is smooth dressed. Presumably this acted as a step from horse driven carriages.

GP-AC-10-2-11

716 E. Walnut



GE 1003-100



**Missouri Historic Architectural Inventory for** *Greene County*  
**Division of Parks and Historic Preservation Department of Natural Resources**

<p>38) Ownership — private <input checked="" type="checkbox"/> *                            — public</p> <p>39) Owners — name     Jessie Lloyd                            — address   719 E. Walnut</p> <p>40) Local contact</p> <p>41) Coordinates (UTM):</p> <p>42) Quad</p> <p>43) Other survey</p>	<p>1) inventory number     11</p> <p>2) name (cont)</p> <p>3) name - historical</p> <p>4) street address     719 E. Walnut</p> <p>5) town or vicinity    Springfield</p> <p>6) legal description   H. Shepard's 2nd Addl.</p> <p>7) county             Greene             Lot 3</p>	1)
<p>44) History</p> <p style="padding-left: 20px;">Build 1900-1901 by Moses W. Coolbaugh..          General Mgr. of Springfield Furniture          Co.</p>	<p>8) category          (site, structure,          building, object)</p> <p>9) significance</p> <p>10) date</p> <p>11) style</p> <p>12) architect</p> <p>13) builder</p> <p>14) original use</p> <p>15) present use</p>	23)
<p>45) Additional description</p> <p>The roof is covered with a modern cedar shake. The walls are covered with the original butt shingles at the second floor level and a modern covering of exterior sheathing made to imitate board and batten siding. The front gable has a continuous cornice creating a pediment. The shingling is used as a decorative device covering the frieze itself. There is a pent roof in the gable. There are shaped corner brackets set at the gable ends -- these too are covered with shingles. There is a bay projection on the front elevation which is carried to the cornice and is given its own hipped roof presented as a dormer (see drawing and photos).          ) Another bay (square) projects from the west elevation. It is two story with an ogee curved roof of metal (probably copper). The east and west gables are</p>	<p>16) number of stories</p> <p>17) plan shape</p> <p>18) basement</p> <p>19) foundation</p> <p>20) wall construction</p> <p>21) roof type - material</p> <p>22) contact print</p>	4)
<p>46) Description of environment/outbuildings</p> <p style="padding-left: 20px;">A pyramid hipped roof one story frame out-building is at the rear of the property used as a garage. The wall surfaces are lap sided.</p>	<p>23) site plan</p>	5)
<p>47) Information sources</p> <p style="padding-left: 20px;">City Directory 1899-1933</p>	<p>24) changes - additions/alterations/moved</p> <p>25) condition</p> <p>26) visible from road?</p> <p>27) distance/frontage</p> <p>28) accessible?</p>	5)
<p>48) Location of negatives</p> <p style="padding-left: 20px;">Roll 65 #1, 41-44   Roll 40 #19-21</p> <p>49) Prepared by</p> <p style="padding-left: 20px;">DDD</p> <p>50) Organization</p> <p style="padding-left: 20px;">Missouri Heritage Trust</p>	<p>29) preservation underway?</p> <p>30) endangered?</p> <p>31) on National Register?</p> <p>32) part of established historical district</p> <p>33) name of historical district</p> <p>34) is site eligible?</p> <p>35) district potential?</p> <p>36) date</p> <p>37) revision</p>	7)
<p><i>If additional space is needed, attached separate sheets.</i></p>		
		30)



identical with continuous cornice and shingling used to face the pediment. There are double recessed attic windows with curved openings into which the shingles are carried (photo).

All windows are double hung single pane sashes. In the east gable projection the first story window has a single fixed leaded glass sash done in a diamond pattern.

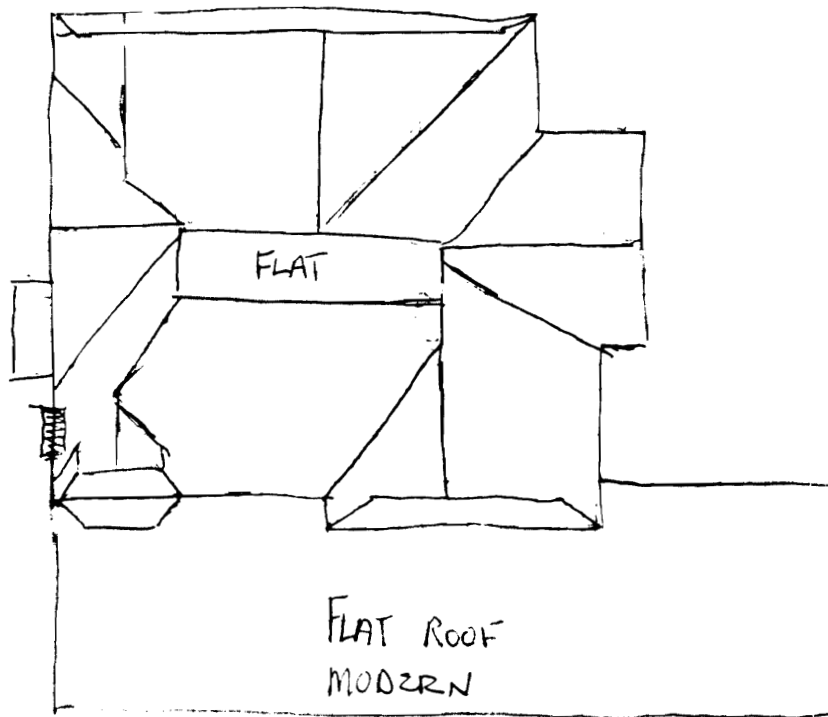
There is an exterior chimney located on the west elevation with decorative brick patterning done to imitate a pedimented opening.

The porch and port cochere have been very recently remodeled to their present false appearance. It is possible that the original porch and port cochers exist under the later additions though it is difficult to tell.

The rear elevation has a two story porch and stairway on the exterior leading into a half story servants' hall (?) above the rear projecting gable. The rear gable has a large dormer with a shed roof projecting to the westward to accommodate more space in the attic rooms.

There is a modern addition of one story to the rear of the house.

719 E Walnut



CR-002-006



**Missouri Historic Architectural Inventory for** GR-103-617  
**Division of Parks and Historic Preservation Department of Natural Resources**

<p>38) Ownership — private <input checked="" type="checkbox"/> — public</p> <p>39) Owners — name <b>Duward Baldwin</b>          — address <b>1441 Summit</b></p> <p>40) Local contact</p> <p>41) Coordinates (UTM)</p> <p>42) Quad</p> <p>43) Other survey</p>	*	<p>1) inventory number <b>17</b></p> <p>2) name (cont)</p> <p>3) name - historical</p> <p>4) street address <b>720 E. Walnut</b></p> <p>5) town or vicinity <b>Springfield</b></p> <p>6) legal description <b>H. Sheppard's 1st Add.</b></p> <p>7) county <b>Greene Lot 3</b></p>	1)
<p>44) History <b>Probably built 1907-1908 as a matching house to 716 E. Walnut. Built by H. C. Tompkins.</b></p>		<p>8) category (site, structure, building, object) <b>Building</b></p> <p>9) significance <b>Architectural-Commerce</b></p> <p>10) date <b>1907-1908</b></p> <p>11) style <b>Catalogue/Builder with Classical detail</b></p> <p>12) architect</p> <p>13) builder</p> <p>14) original use <b>Residence</b></p> <p>15) present use <b>Apts.</b></p>	2/3)
<p>45) Additional description  <b>There are two houses considered here - both identical in every observable detail except that the interior plan has been "turned over" one from the other so that the stairwells face each other across the intervening space. Three bay facade with an off center entryway. Door and window lintels of smooth dressed limestone as are the window sills. Foundation is of cast concrete shaped to imitate rough faced coursed ashlar stone construction. Windows are double hung with single pane sashes. The dormer has a hipped roof with paired double hung windows separated by a fluted wooden pilaster. There is a dentiled cornice. The gutters are built in at the eaves with a simple dentiled cornice with a narrow frieze board. The brick is a dark brown color rather than the brick red commonly found. There is a one-story</b></p>		<p>16) number of stories <b>2</b></p> <p>17) plan shape <b>Rectangle</b></p> <p>18) basement <b>Full</b></p> <p>19) foundation <b>Rough, faced, coursed</b></p> <p>20) wall construction <b>ashlar cast stone</b></p> <p>21) roof type - material <b>Brick Hip Asphalt shingle</b></p>	4)
<p>46) Description of environment/outbuildings   <b>The drive leads to a two bay garage at the rear of the property which is of brick and one story.</b></p>		<p>22) contact print <b>35mm</b></p>	5)
<p>47) Information sources   <b>City Directory 1900-1933          1910 Sanborn</b></p>		<p>23) site plan</p>	9)
<p>48) Location of negatives <b>Roll 547 - 2 #17          Roll 65 #3-7</b></p> <p>49) Prepared by</p> <p>50) Organization <b>DDD          Missouri Heritage Trust</b></p>		<p>24) changes - additions/alterations/moved <b>None visible</b></p> <p>25) condition <b>Good</b></p> <p>26) visible from road? <b>-</b></p> <p>27) distance/frontage <b>-</b></p> <p>28) accessible? <b>-</b></p>	5)
<p>48) Location of negatives <b>Roll 547 - 2 #17          Roll 65 #3-7</b></p> <p>49) Prepared by</p> <p>50) Organization <b>DDD          Missouri Heritage Trust</b></p>		<p>29) preservation underway? <b>No</b></p> <p>30) endangered? <b>No</b></p> <p>31) on National Register? <b>No</b></p> <p>32) part of established historical district <b>No</b></p> <p>33) name of historical district <b>-</b></p> <p>34) is site eligible? <b>Yes</b></p> <p>35) district potential? <b>No</b></p> <p>36) date <b>Jan. 31, 1984</b></p> <p>37) revision</p>	6) 7) 30)

*If additional space is needed, attached separate sheets.*

720 E. Walnut

porch which extends across the front for most of the width of the facade. It is covered by over the entryway with a hipped roof. The square columns are of the brick used in the construction of the house with cast concrete capitals in the Ionic order. The dentiled cornice matches that found on the cornice of the house itself and on the dormer window. Porch walls are of brick with a smoothed limestone coping. The floor of the porch is made up of blue and white hexagonal encaustic tile set in a geometric design and border. The threshold of the front entryway and the steps leading up to the porch are of smoothed limestone.

There is a diamond patterned leaded glass window set at the landing in the stairwell of each house. On the east elevation on 716 and on the west elevation on 720 E. Walnut. Brick relieving arches form the lintels for window and door opening on the south, east and west elevations of both houses.

A single poured concrete drive ca. 1920 serves both houses and passes beneath.

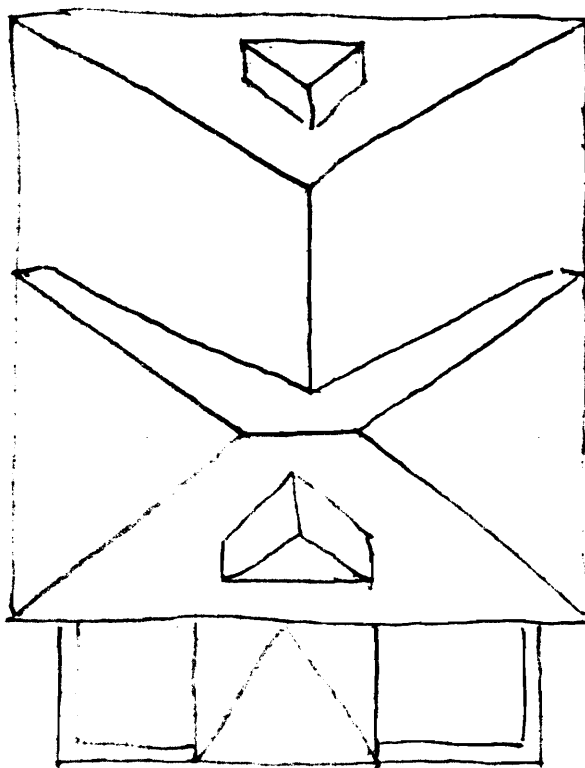
In front of 718 there is a limestone stoop at the street which is smooth dressed. Presumably this acted as a step from horse driven carriages.

6-15-00 1007



Handwritten text at the top right, possibly a name or title.

Handwritten text consisting of a symbol resembling the number '2' followed by a downward-pointing arrow.



GR A3-000-0017



Missouri Historic Architectural Inventory for Greene County - 1880-1930  
 Division of Parks and Historic Preservation Department of Natural Resources

38) Ownership — private <input checked="" type="checkbox"/> — public <input type="checkbox"/>	1) inventory number 16 2) name (cont) - 3) name - historical - 4) street address 738 E. Walnut 5) town or vicinity Springfield 6) legal description H. Shepard's Add. Lot 5 7) county Greene
39) Owners — name Dillon Investment Co. — address Wilhoit Building	8) category Building (site, structure, building, object)
40) Local contact 41) Coordinates (UTM) 42) Quad 43) Other survey	9) significance Architectural 10) date ca. 1885 11) style Italianate 12) architect 13) builder 14) original use Residence 15) present use Apartments
44) History Lived in from 1910-1933+ Richard Ricketts Owner, President of Springfield Seed Co.	16) number of stories 2 17) plan shape Irregular 18) basement Full? 19) foundation Rough, faced, coursed 20) wall construction Frame/ashlar Limestone 21) roof type - material Lap Siding Hip Asphalt Shingle 22) contact print 35mm
45) Additional description: The front elevation presents an L shape with the entrance in the long side. There is a small hipped dormer on the front elevation to give light to the attic. Brackets are placed at regular intervals on the cornice. The brackets themselves are exuberantly shaped with jigsaw cutouts. The frieze board has an applied sawtooth cutout pattern which continues around the entire house. The corner boards are treated as pilasters with a fanciful cutout capital applied flush to the wall surface (photos). The window heads have a very simple jigsaw cutout design at the corners. Moulding is applied to the window head. Windows are double hung with single pane sashes. At the first floor level there are moulded wooden lugsills to further	23) site plan
46) Description of environment/outbuildings	24) changes additions/alterations/moved Front porches altered Rear porches filled in. 25) condition Good 26) visible from road? - 27) distance/frontage - 28) accessible? -
47) Information sources	29) preservation underway? No 30) endangered? No 31) on National Register? No 32) part of established historical district No 33) name of historical district - 34) is site eligible? Yes 35) district potential? No 36) date Feb. 6, 1984 37) revision
48) Location of negatives Roll 65 #9-17 49) Prepared by DDD 50) Organization Missouri Heritage Trust  If additional space is needed attached separate sheets	30)

738 E. Walnut

ccent the opening.

Front entrance has sidelights and transom both with beveled glass lights. The front porch boxes off the L shape of the facade. It has a single pitch roof with a sawtooth frieze identical to that found on the cornice of the house itself. The porch posts are modern replacements.

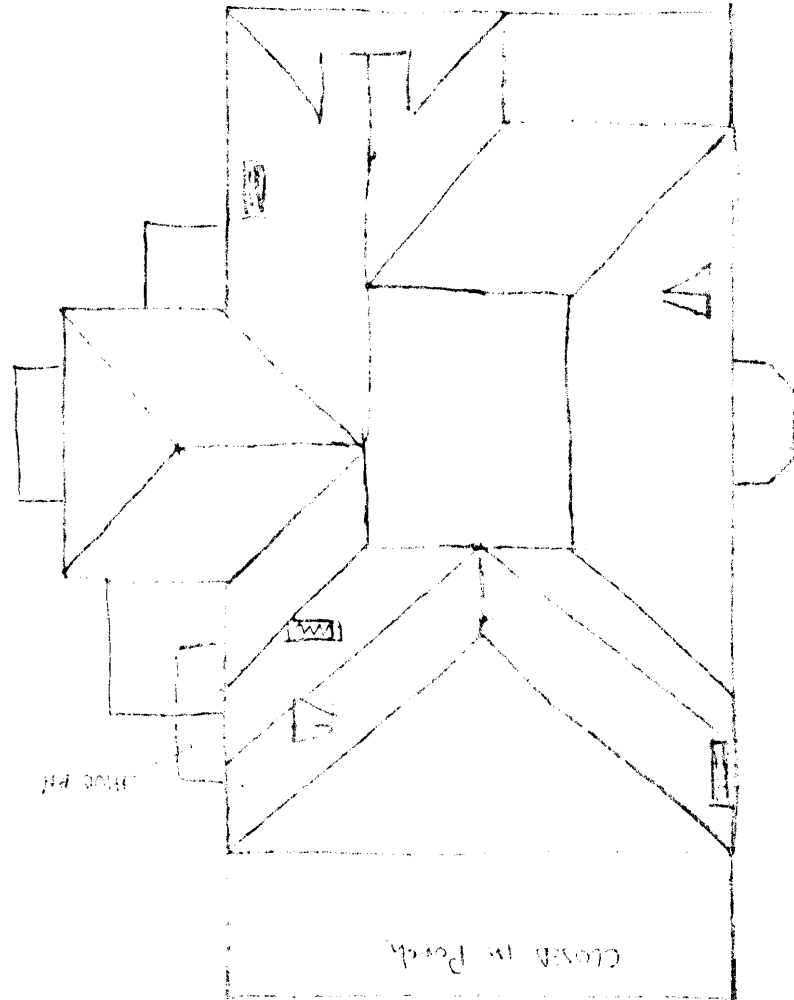
The foundation is of rough faced coursed ashlar limestone. On the east elevation is a two story bay window of five sides. To the right is a leaded glass window (photo) set at what must be the landing in the stairhall.

The west facade has two exterior entrances to either side of a projecting wing. Each opening has a porch similar to that found on the front porch. However the porch in the southwest corner supports its original chamfered porch posts with a mansard porch roof.

The rear elevation supports a two story once open porch which has been filled in more recently. The cornice and frieze continue around the porch in a continuous pattern. The porch roof is only slightly pitched.

There are two small gabled attic vents on the east and west roof faces. The chimneys are of brick with corbelled belts to give shape.

CR 10, 003 (1)









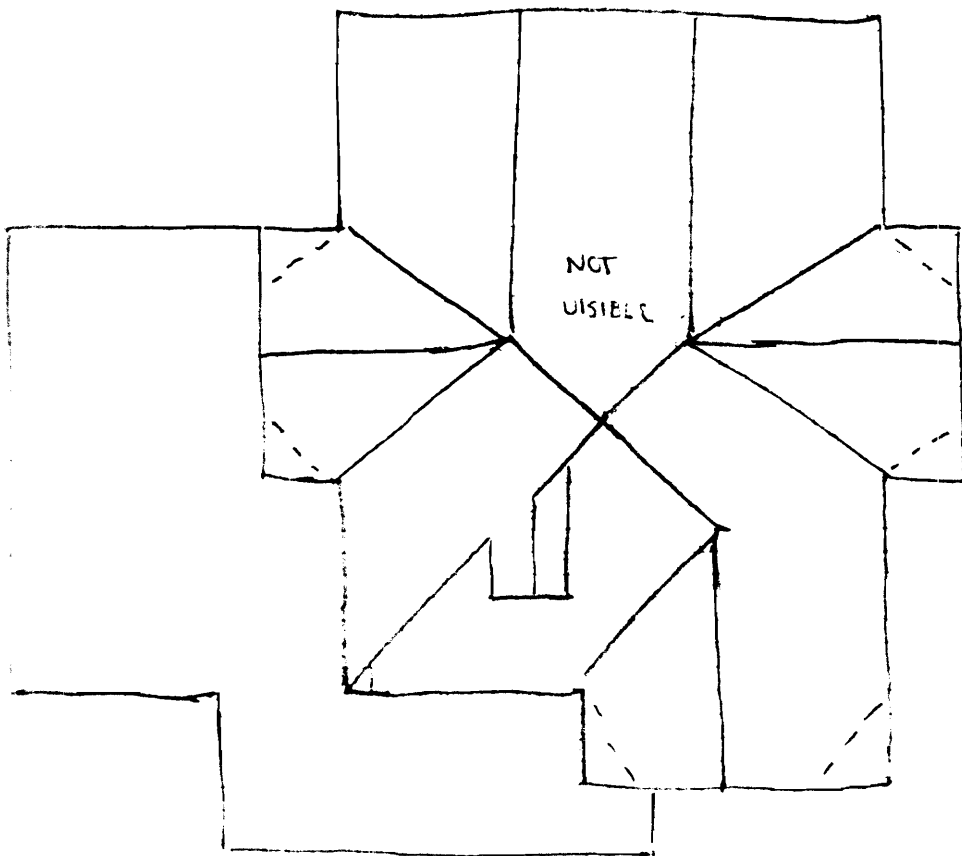
800 E. Walnut

story the gable projection has chamfered corners to form three sides instead of a flat surface. A porch projects from the front elevation starting at the angle of the gable corner cutout. Above the entry the porch is pedimented and throughout is only one story and of one roof pitch. The pediment picks up the textured plastered surface with vertical wooden members flush to the plaster. At the corners of the pediment are brackets with pendants and at the apex of the gable is also found a pendant.

The porch posts are of square wooden columns set in pairs and in sets of three at porch corners. Between the posts near the top are set "keyhole" cutout panels above four sided wooden horizontals (approx. 2 x 2 inches) which are through mortized into the posts. Above the horizontals is a diagonal four sided wooden member placed so as to appear as a bracket brace.

The porch continues around the east elevation and projects to form a port cochere extending flush to the projecting gable on the east elevation (photo). The porch motifs are continued on the port cochere. Porch walls are of painted brick with limestone coping. Simple wooden balustrade with square spindles. The east gable does not have the pediment details found on the front elevation though the asbestos siding may have been placed over it. The first story has the chamfered corners found on the front gabled projection. Porch steps are of limestone smoothed.

Section 100000



68-A-001-1019



68-1002-620

**Missouri Historic Architectural Inventory for  
Division of Parks and Historic Preservation Department of Natural Resources**

<p>38) Ownership — private <input checked="" type="checkbox"/> *                           — public</p> <p>39) Owners — name     Bob Dedman                           — address     812 E. Walnut</p> <p>40) Local contact</p> <p>41) Coordinates (UTM)</p> <p>42) Quad</p> <p>43) Other survey</p>	<p>1) inventory number     14</p> <p>2) name (cont)</p> <p>3) name - historical</p> <p>4) street address     812 E. Walnut</p> <p>5) town or vicinity     Springfield</p> <p>6) legal description     E.T. Robberson's Add.</p> <p>7) county             Greene     Lot 2</p>	1)
<p>44) History</p>	<p>8) category (site, structure, building, object)</p> <p>9) significance</p> <p>10) date</p> <p>11) style</p> <p>12) architect</p> <p>13) builder</p> <p>14) original use</p> <p>15) present use</p>	2/3)
<p>45) Additional description</p> <p>Wide projecting eaves with angular braces set to "support" the eaves. The brackets are overbuilt to give accent to their presence. There is a hipped dormer at the front elevation with two small attic story windows which are double hung. The second story level wall treatment is of smooth cast concrete blocks made to imitate smooth dressed ashlar stone construction. The color is a buff brown. The lintels over the five windows at the second story level form a continuous line and are also cast concrete, but of a lighter color so as to imitate the commonly found limestone lintels on neighboring houses. Note the two large double hung single paned ) sash windows with the three small fixed windows sandwiched between. The small windows are multipaned.</p>	<p>16) number of stories</p> <p>17) plan shape</p> <p>18) basement</p> <p>19) foundation</p> <p>20) wall construction</p> <p>21) roof type - material</p> <p>22) contact print 35mm</p>	4)
<p>46) Description of environment/outbuildings</p>	<p>23) site plan</p>	9)
<p>47) Information sources</p> <p style="padding-left: 40px;">Sanborn 1910</p>	<p>24) changes - additions/alter- ations/moved</p> <p>25) condition</p> <p>26) visible from road?</p> <p>27) distance/frontage</p> <p>28) accessible?</p>	5)
<p>48) Location of negatives</p> <p>Roll 65 #14-17 + 36</p>	<p>29) preservation underway?</p> <p>30) endangered?</p> <p>31) on National Register?</p> <p>32) part of established historical district</p> <p>33) name of historical district</p> <p>34) is site eligible?</p> <p>35) district potential?</p> <p>36) date</p> <p>37) revision</p>	6)
<p>49) Prepared by</p> <p>DDD</p> <p>50) Organization</p> <p>Missouri Heritage Trust</p>	<p>24) changes - additions/alter- ations/moved</p> <p>25) condition</p> <p>26) visible from road?</p> <p>27) distance/frontage</p> <p>28) accessible?</p>	6)
<p>48) Location of negatives</p> <p>Roll 65 #14-17 + 36</p>	<p>29) preservation underway?</p> <p>30) endangered?</p> <p>31) on National Register?</p> <p>32) part of established historical district</p> <p>33) name of historical district</p> <p>34) is site eligible?</p> <p>35) district potential?</p> <p>36) date</p> <p>37) revision</p>	7)
<p>49) Prepared by</p> <p>DDD</p> <p>50) Organization</p> <p>Missouri Heritage Trust</p>	<p>24) changes - additions/alter- ations/moved</p> <p>25) condition</p> <p>26) visible from road?</p> <p>27) distance/frontage</p> <p>28) accessible?</p>	7)
<p>48) Location of negatives</p> <p>Roll 65 #14-17 + 36</p>	<p>29) preservation underway?</p> <p>30) endangered?</p> <p>31) on National Register?</p> <p>32) part of established historical district</p> <p>33) name of historical district</p> <p>34) is site eligible?</p> <p>35) district potential?</p> <p>36) date</p> <p>37) revision</p>	8)
<p>49) Prepared by</p> <p>DDD</p> <p>50) Organization</p> <p>Missouri Heritage Trust</p>	<p>24) changes - additions/alter- ations/moved</p> <p>25) condition</p> <p>26) visible from road?</p> <p>27) distance/frontage</p> <p>28) accessible?</p>	8)
<p>48) Location of negatives</p> <p>Roll 65 #14-17 + 36</p>	<p>29) preservation underway?</p> <p>30) endangered?</p> <p>31) on National Register?</p> <p>32) part of established historical district</p> <p>33) name of historical district</p> <p>34) is site eligible?</p> <p>35) district potential?</p> <p>36) date</p> <p>37) revision</p>	9)
<p>49) Prepared by</p> <p>DDD</p> <p>50) Organization</p> <p>Missouri Heritage Trust</p>	<p>24) changes - additions/alter- ations/moved</p> <p>25) condition</p> <p>26) visible from road?</p> <p>27) distance/frontage</p> <p>28) accessible?</p>	9)

*If additional space is needed, attached separate sheets.*

A narrow band of smooth cast concrete blocks separates the first story from the second. Below the line the blocks are fashioned to imitate rough faced stone set in coursed ashlar pattern. There is a water table of smooth cast concrete ca. 6 inches wide with a slight pitch outward. Below the foundation is the same as the first story level wall treatment. The massive front porch with its single roof pitch of one story is carried on smooth cast concrete columns. The porch roof is covered with the same red ceramic tile. There are cornice braces identical to those found at the eaves of the house and there are diagonal braces between the posts. The porch walls are of rough faced cast concrete with the angled water table carried around the porch as well. The porch parapet wall is smooth cast concrete blocks with cast concrete coping.

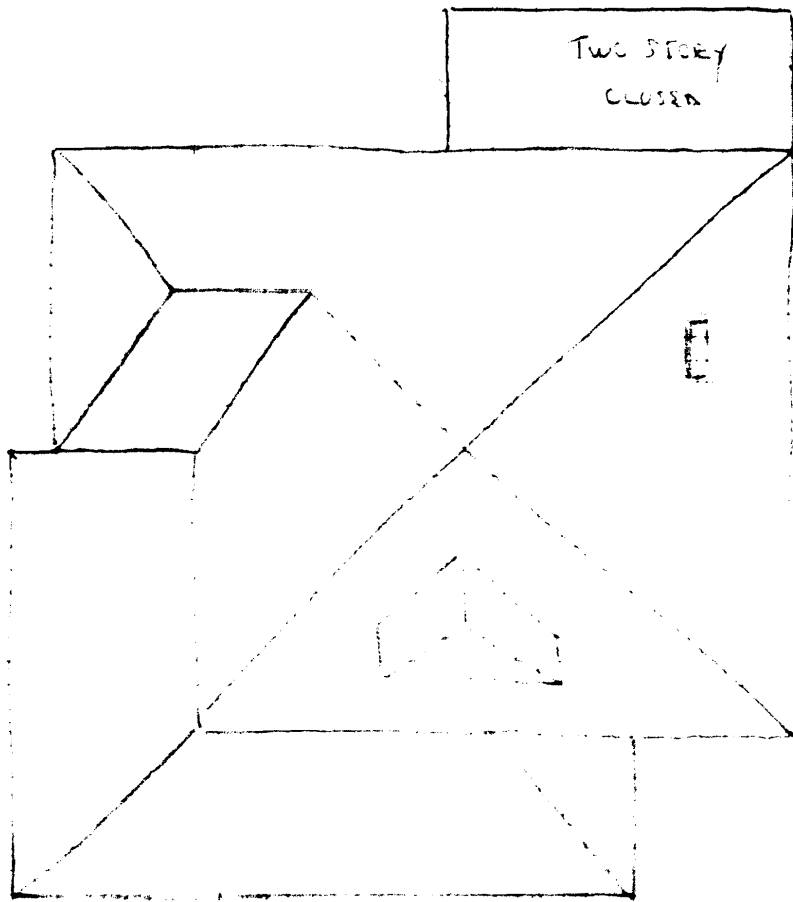
There are small fixed windows giving into a front parlor in the northeast angle of the house with leaded glass windows set in a diamond pattern.

The porch carries around the east elevation to fill in the angle created by the projecting wing on that side, and actually projecting a few feet beyond to accommodate stepped entrance to the porch and a second entryway in the wall angle.

On the west elevation is a square bay window two stories in height fashioned so that the roof and eaves cover the bay. On the south elevation there was originally a two story open porch with a single pitch covered with the red ceramic tile roof found elsewhere on the house. The porch has since been filled in.



2 - 1 Walnut



N ↓

6/11/2013

ALPHA GARDEN, NEW YORK



ALPHA GARDEN, NEW YORK

ALPHA GARDEN, NEW YORK

ALPHA GARDEN, NEW YORK

ALPHA GARDEN, NEW YORK



**Missouri Historic Architectural Inventory for 69-18-29-6021**  
**Division of Parks and Historic Preservation Department of Natural Resources**

<p>38) Ownership — private <input checked="" type="checkbox"/> — public</p> <p>39) Owners — name Elizabeth Rich — address 4141 Ridge Drive</p> <p>40) Local contact</p> <p>41) Coordinates (UTM)</p> <p>42) Quad</p> <p>43) Other survey</p>	<p>1) inventory number 13</p> <p>2) name (cont) Grey Gables</p> <p>3) name - historial</p> <p>4) street address 822 E. Walnut</p> <p>5) town or vicinity Springfield</p> <p>6) legal description E.T. Robberson's Add.</p> <p>7) county Greene Lot 3</p>
<p>44) History</p>	<p>8) category (site, structure, building, object) Building</p> <p>9) significance Architectural</p> <p>10) date ca. 1895</p> <p>11) style Queen Anne</p> <p>12) architect</p> <p>13) builder</p> <p>14) original use Residence</p> <p>15) present use Apt. House</p>
<p>45) Additional description The entire front elevation is dominated by a wide pedimented gable. The pediment is recessed curving slightly inward from the cornice. The surface of the pediment is shingled. A double window is centered in the gable with a fan shaped window head executed in wood. There is a second smaller cornice set in line with the window head which brings the pediment out of its recessed position. Wooden modillions are set at this cornice line. Shingles cover the second pediment to the apex of the gable. Window surrounds on the front elevation and throughout the house are simple unadorned boards. At the second story level above the entryway is a fixed window with leaded glass set in a diamond pattern. Above the entryway is a pedimented porch roof whose surface is plastered in a</p>	<p>16) number of stories 2-1/2</p> <p>17) plan shape Irregular</p> <p>18) basement Full</p> <p>19) foundation Rough, faced, coursed</p> <p>20) wall construction Frame/ ashlar limestone</p> <p>21) roof type - material Lap Siding Multi-gable</p> <p>22) contact print Asphalt Shingle 35mm</p>
<p>46) Description of environment/outbuildings continued page 2. To the rear of the house is a one story frame addition with a concrete foundation and with simple gables. Over the entry on the west elevation is an elaborate wooden hood (photo). It is to the west of this building that the original cistern is located with a cast iron pump</p>	<p>23) site plan</p>
<p>47) Information sources still in place. Sometime in the early Continued page 2. At the rear of the property is a gable roofed frame outbuilding with board and batten walls, with shed roof wings, with multi-bay garage openings. Probably ca. 1930.</p>	<p>24) changes - additions/alterations/moved Wing added to the rear ca. 1910.</p> <p>25) condition Good</p> <p>26) visible from road? -</p> <p>27) distance/frontage -</p> <p>28) accessible? -</p>
<p>48) Location of negatives Roll 69 #18-29</p>	<p>29) preservation underway? No</p>
<p>49) Prepared by DDD</p>	<p>30) endangered? No</p>
<p>50) Organization Missouri Heritage Trust</p>	<p>31) on National Register? No</p>
<p><i>If additional space is needed, attached separate sheets.</i></p>	<p>32) part of established historical district No</p>
	<p>33) name of historical district -</p>
	<p>34) is site eligible? Yes</p>
	<p>35) district potential? No</p>
	<p>36) date Feb. 6, 1984</p> <p>37) revision</p>

Continued from 45.

foliate pattern. The porch cornice has a dentiled pattern which is carried around the entire porch on the west elevation. Below the cornice is a plastered frieze also picked out in a floreate design motif. Porch posts are of wooden columns with cast plaster capitals (photo). Some of the porch posts may have been replaced at a later date with wooden Tuscan capitals which seem to occur at irregular intervals.

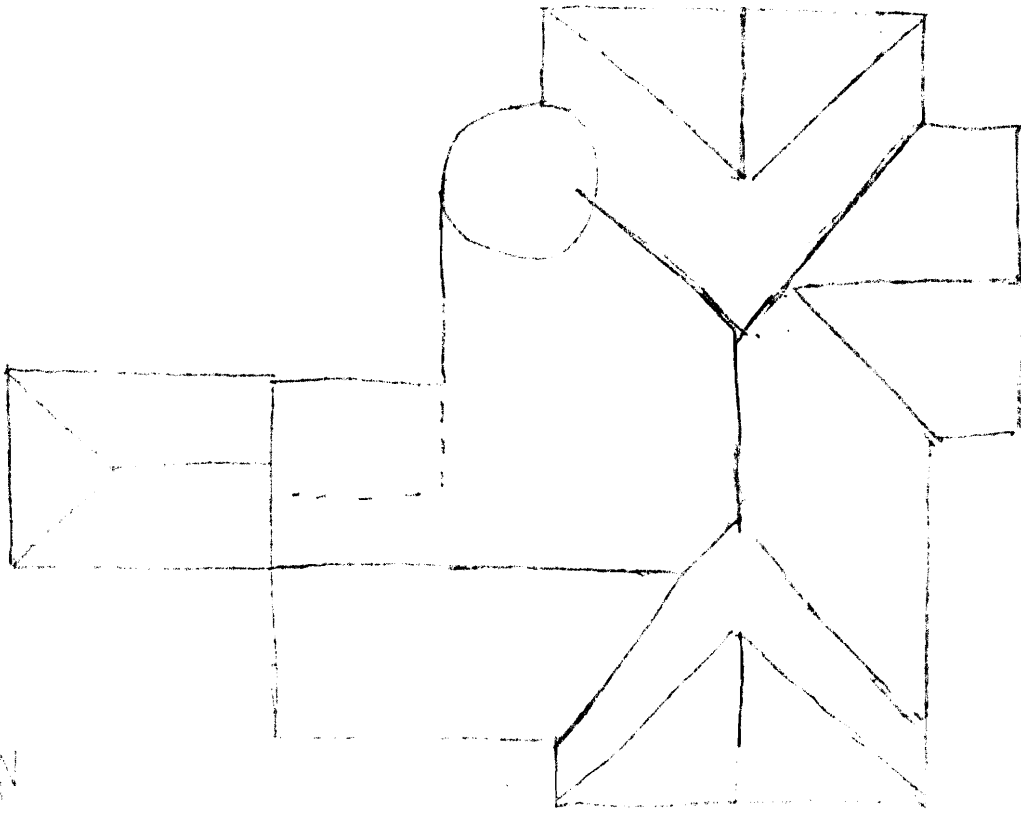
The porch is supported by the columns resting on stone pillars which rise up flush with the porch balustrade. The stonework is rough faced ashlar. The balustrade is of wood with simple delicate turned balusters. The porch floor and support structure are of wood. Underneath the porch floor is what may be the original jigsaw cutout latticework covering the spaces between stone pillars.

The porch curves around the house along the west elevation. The house itself goes through some unusual changes which are best seen in the drawings made of the roof plan (Ref#). There is a three story tower at the corner of the house giving definition to the curved space of the porch further accenting its presence. Window sashes are curved to accommodate the curved surface of the tower. The tower roof is bell cast with a metal finial cap. At the eaves of the west elevation is found a built in gutter system with a wide projecting eave with modillions at the cornice. There is a dentil pattern found on a very narrow frieze board. The gable in the west elevation is shingled without the recessed area found on the front gable. There are corner scrolled brackets at the corniced gable ends (photo).

There is another primary entrance to the house at the west projecting wing. Part of the wing itself is cutout in order to accommodate more space at this second formal entrance. The porch takes a 90 degree turn and extends further westward to create an ample porte cochere. The porte cochere carries the same plaster worked frieze as does that found below the cornice on the front pedimented porch. The porch roof, however, is hipped over the porte cochere. The steps leading from the ground to the side entrance are of very rough faced ashlar coursed limestone with limestone steps.

Continued from 46.

1930s? the house was converted to genteel apartments. At that time the entrance on the west facade received its present antechamber done in the rather heavy classical style popular at that time. The door surround is fluted with a pediment above the doorway. An intercom system operated from this location. Each apartment has a microphone on a cord and a broad grill over a speaker. The second floor apartment (front) has its original bathroom fixtures (1930s) of white porcelain. The walls of the bathroom are done in polychromed tile. Closets had veneered fallfront chests built in to them. The kitchen has its original cabinet work with the bright plastic handles common of the period. Original woodwork much in evidence. The hall and staircase are done in oak with an oak newel post. Door and window openings have fluted surrounds with bulls eye corner blocks.



↑  
N

NCT CLEAR



10 1000 1000 1000 1000 1000 1000 1000 1000 1000



10 1000 1000 1000 1000 1000 1000 1000 1000 1000



Missouri Historic Architectural Inventory for *Greene County 2-10-84*  
 Division of Parks and Historic Preservation Department of Natural Resources

38) Ownership --- private <input checked="" type="checkbox"/> --- public <input type="checkbox"/> 39) Owners --- name --- address 40) Local contact 41) Coordinates (U.T.M.) 42) Quad 43) Other survey	1) inventory number 12 2) name (cont) Sorosis House 3) name - historical Massey House 4) street address 838 E. Walnut 5) town or vicinity Springfield 6) legal description 7) county Greene 8) category (site, structure, building, object) Building
44) History Built 1894-1895 by Frank R. Massey, then Vice President of Keet-Rountree Shoe Co.	9) significance Architectural-Social 10) date 1894-1895 11) style Queen Anne 12) architect 13) builder 14) original use Residence 15) present use Empty
45) Additional description At the northwest corner there is an eight sided tower with a flat roof and a heavily moulded cornice. The half story level of the tower (above the roof eave line) has single light fixed sash window openings. The second story level has multi-paned upper sash over one light windows and the first story has one over one light sash. The eaves of the house project widely with board modillions beneath. There are two doors leading onto the flat roof porch. Each door has multiple light panels. There is a gabled-slightly projecting-wing on the facade with a double window opening with one over line light sash. Cornice returns set off the pediment with very slight simple brackets with accentuated brackets at the corners of the eaves	16) number of stories 2-1/2 17) plan shape Irregular 18) basement Full 19) foundation Rough, faced, coursed 20) wall construction Frame ashlar limestone 21) roof type - material vinyl siding Gable Asphalt Shingle 22) contact print 35mm
46) Description of environment/outbuildings	23) site plan
47) Information sources Historic Site Board File City Directory 1894-1933	24) changes - additions/alterations/moved Vinyl Siding added. 25) condition Good 26) visible from road? - 27) distance/frontage - 28) accessible? -
48) Location of negatives Roll 16 #19-25 49) Prepared by DDJ 50) Organization Missouri Heritage Trust	29) preservation underway? No 30) endangered? Yes 31) on National Register? No 32) part of established historical district No 33) name of historical district - 34) is site eligible? Yes 35) district potential? No 36) date Feb. 6, 1984 37) revision

If additional space is needed, attach separate sheets


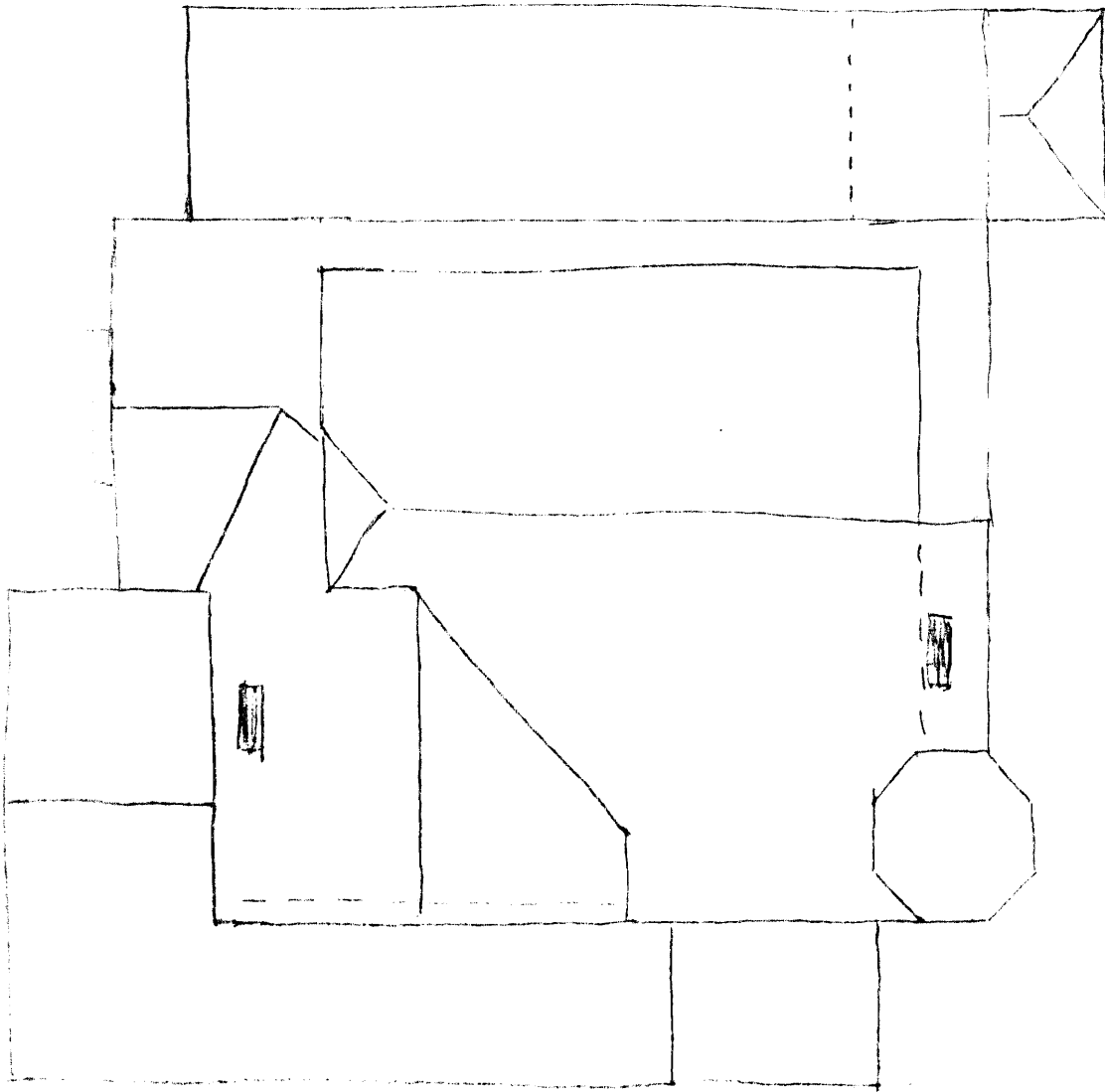
Obscured by the modern siding. At the second story level is a tripled window opening with multi-paned lights over one light. At the first story level the wing overhangs with simple brackets beneath. The first story window opening is large, fixed with simple leaded glass lights. The entry has a pair of leaded glass fixed window lights to the right side of the entry vestibule.

There is a full porch across the facade except in front of the tower. The porch continues around the east side of the house until it meets with a projecting wing. The porch is open at the angle of the house and in front of the facade wing. The two covered porch areas have flat roofs with broad eaves, dentiled cornice and wide entablature. At each porch corner is a square pillar of ashlar stone work while at either side of the pillars are limestone columns with tuscan capitals and limestone plinths. The whole rests on an ashlar stone parapet. The porch floor and steps are concrete.

On the east side elevation there is a projecting gable wing with a one-story bay with multi-window openings. Across the rear of the house is a glass filled two story shed roof sun porch. Above on the roof face is a shed roof dormer. The interior remains intact with two exceptions. The servants' stairs have been partially removed to provide a kitchen area on the second floor. The wall between the two front bedrooms on the second floor has been removed.

On the first floor large multi-light panel doors open the entire space with the exception of the kitchen area. There are carved wooden fireplace mantles with decorative tile work surrounds and hearths which may also be found on the second floor in the two front bedrooms. Moulded cornice work is found in all rooms on the first floor. The kitchen appears to be ca. 1915. The bathroom on the second floor appears to be original with all original interior fixtures.

834 E. connect



GR-AS-003-002



170 1/2 W. 100

100 W. 100

100 W. 100

100 W. 100

100 W. 100



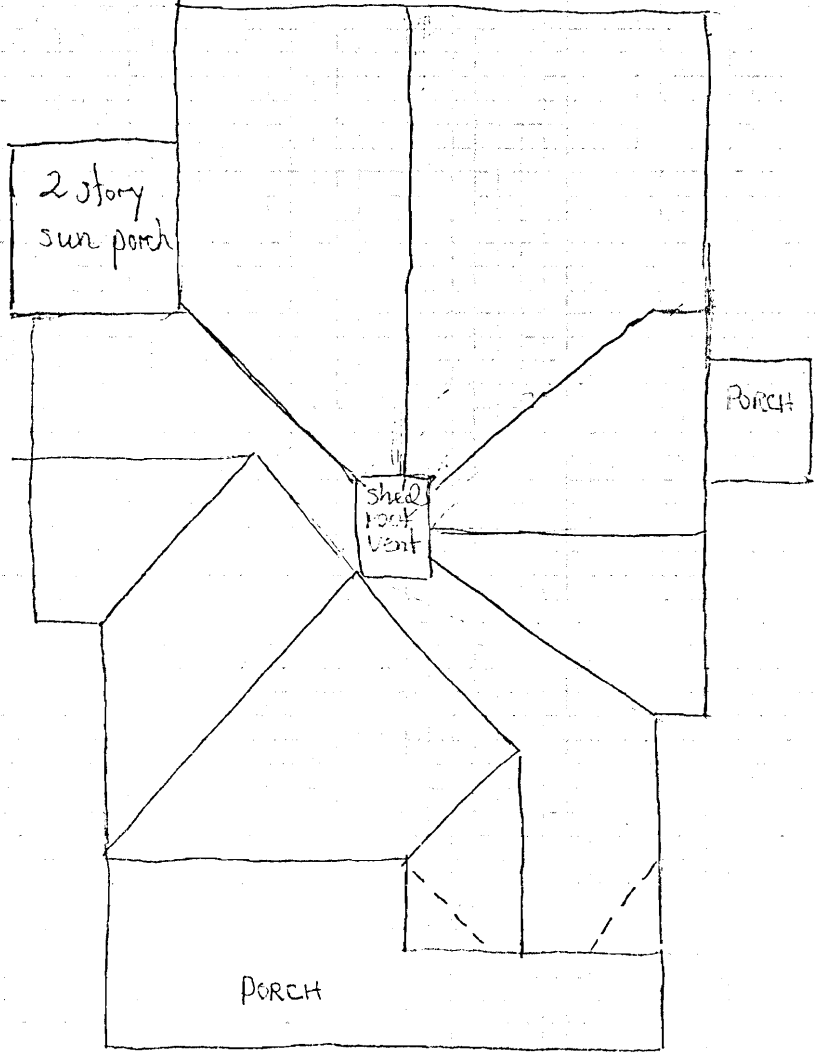


vations have diamond patterned leaded glass upper window sashes over one light. Sidelights and transom frame the entryway set in the angle of the L-shape front elevation.

A porch fills the front elevation. Shed roofed with a moulded cornice and plaster entablature set with "Swag" motif. Doubled sets of columns support the porch roof. Columns are cast iron fluted shafts with cast iron Corinthian capitals. Plinths are square wood paneled and continue to the foundation. Wooden balustrade with moulded hand rail and turned balusters. Wooden porch floor and support system.

On the west elevation is a porticoed entrance which echoes the front porch with entablature decoration cast iron columns, etc. There is a low retaining stone wall at the sidewalk on the north and west. Sides of the property. Rough coursed ashlar limestone with pecked stone coping. The wall curves and steps flanking at the street entry. Steps themselves are also limestone.









**Missouri Historic Architectural Inventory for** *GR No. 12-1024*  
**Division of Parks and Historic Preservation Department of Natural Resources**

<p>38) Ownership — private <input checked="" type="checkbox"/> *          — public</p> <p>39) Owners — name <b>E. C. Horner</b>          — address <b>910 E. Walnut</b></p> <p>40) Local contact          41) Coordinates (UTM)</p> <p>42) Quad</p>	<p>1) inventory number <b>57</b></p> <p>2) name (cont)</p> <p>3) name - historical</p> <p>4) street address <b>910 E. Walnut</b></p> <p>5) town or vicinity <b>E. T. Robberson's Add.</b></p> <p>6) legal description <b>Springfield Lot 7</b></p> <p>7) county <b>Greene</b></p>	<p>11</p>
<p>43) Other survey</p>	<p>8) category (site, structure, building, object) <b>Building</b></p>	<p>2(3)</p>
<p>44) History</p> <p>Build ca 1885-1887 by Dr. Walter Camp physician/opthamologist). descendants still live in house. Shed dormer on the front elevation appears to be a later addition front projecting wing with gable creating an L-shaped facade. Scrolled brackets at the corner of the eaves in the gable. Gable is pedimented by</p>	<p>9) significance <b>Architectural-Medical</b></p> <p>10) date <b>ca. 1885-1887 history</b></p> <p>11) style <b>Queen Anne</b></p> <p>12) architect</p> <p>13) builder</p> <p>14) original use <b>Residence</b></p> <p>15) present use <b>Residence</b></p>	<p>4</p>
<p>45) Additional description</p> <p>two horizontal boards flush with the wall. Between the boards are narrow vertical moulded boards. Above this "frieze" five vertical boards rising to meet a narrow board frieze under the eaves. The apex is filled with a fan shaped wooden panel which serves as window head to doubled window openings. The surrounds are the two center vertical boards which are continuous downward to the foundation. The remaining area of the pediment as well as the rest of the house is covered with lap siding. The vertical boards act as surround to the second story window and the first story window as well. The "frieze" broken of before acts as the head of the window which is one over one light sash. Another horizontal board frames the window at the sill. Separating the first and</p>	<p>16) number of stories <b>2</b></p> <p>17) plan shape <b>irregular</b></p> <p>18) basement <b>full</b></p> <p>19) foundation <b>Rough; faced; coursed;</b></p> <p>20) wall construction <b>Frame/lap ashlar</b></p> <p>21) roof type - material <b>siding limestone</b>  <b>Gable asphalt shingle</b></p> <p>22) contact print <b>35mm</b></p>	<p>5</p>
<p>46) Description of environment/outbuildings</p> <p>There are two out buildings standing behind the house. Frist is a small gabled one-story building with formed concrete walls. The other is one-story frame walls covered with board and batten. Oriinally used as a carriage house and storage.</p>	<p>23) site plan</p>	<p>6</p>
<p>47) Information sources</p> <p>Sanborn 1910          Owner          City Directory 1884-1933</p>	<p>24) changes - additions/alterations/moved <b>additions at rear el.</b></p> <p>25) condition <b>in need of repair</b></p> <p>26) visible from road? <b>-</b></p> <p>27) distance/frontage <b>-</b></p> <p>28) accessible? <b>-</b></p>	<p>6</p>
<p>48) Location of negatives</p> <p>49) Prepared by <b>Roll 547-4 #19-20</b>  <b>DDD Roll 69 #34-41</b>  <b>Roll 1 #31</b></p> <p>50) Organization <b>Roll 27 #29-33</b>  <b>Missouri Heritage Trust</b></p> <p><i>If additional space is needed, attached separate sheets</i></p>	<p>29) preservation underway? <b>No</b></p> <p>30) endangered? <b>No</b></p> <p>31) on National Register? <b>No</b></p> <p>32) part of established historical district <b>No</b></p> <p>33) name of historical district <b>-</b></p> <p>34) is site eligible? <b>Yes</b></p> <p>35) district potential? <b>Yes</b></p> <p>36) date <b>1-25-84</b></p> <p>37) revision</p>	<p>7</p> <p>30</p>

910 E. Walnut

Second stories is another board below which the corners of the wing are chamfered to make three faces to the facade of the wing. There are solid brackets at the corners with carved fan motifs (see photo). First story window one over one light sash framed in same fashion as the second story window.

There are windows in the corners of the wing with one over one light sash.

The entry is in the angle of the L-shaped facade with a later vestibule projecting from the entryway.

The eaves of the roof on the long side project slightly and are set off with scrolled brackets which are set on the frieze board which is the window head to two second story windows. The brackets are set above the vertical board window surrounds.

Shed roofed porch fills the facade and continues partially around the east elevation. It is shed roofed though with a pedimented gable above the entryway. There is a continuous cornice with scrolled brackets set even with the posts. The face of the pediment is covered with a wooden fan decoration matching the wing gable apex.

The porch has a turned spindle open establishment. There are turned porch posts with half hemispherical spoked brackets.

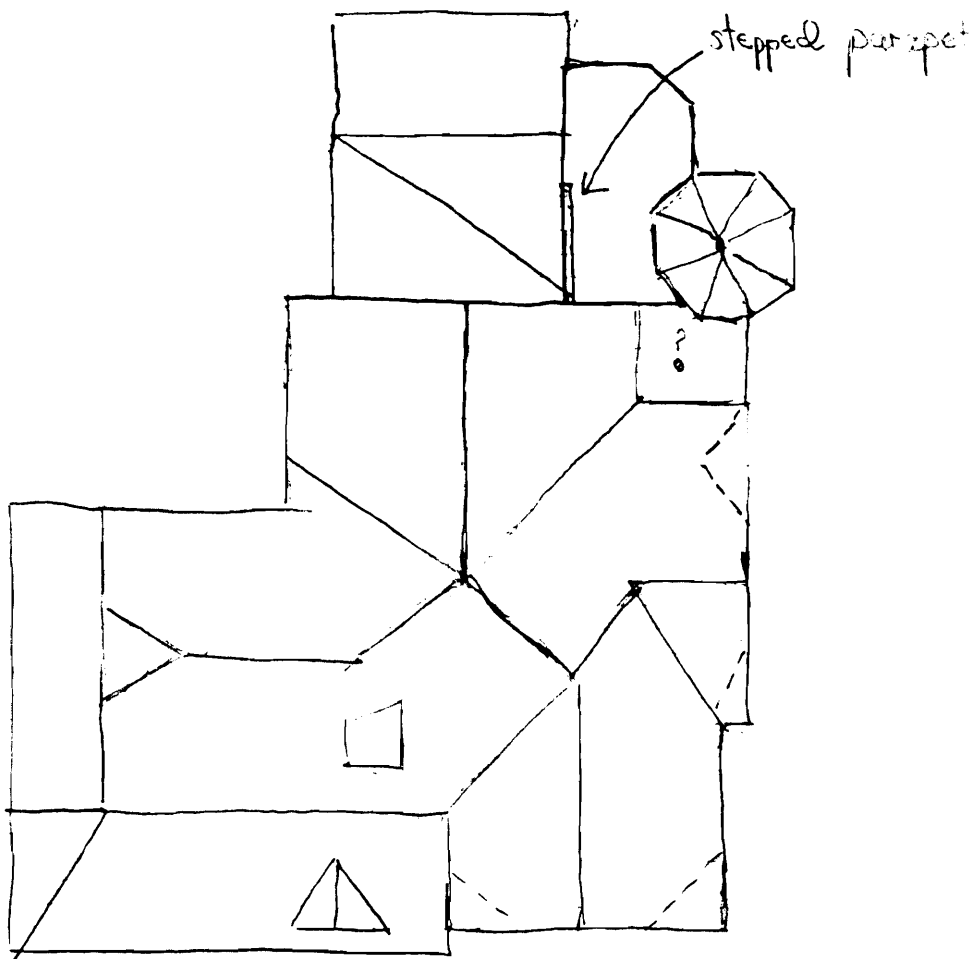
Wooden balustrade with moulded handrail and turned balusters.

West elevation--

There is a slightly projecting wing with the same details as the front gabled wing. The wall to the south, however, instead of being recessed is flush with the wing. The cut out or chamfer at the first story becomes a pie slice V-shaped with windows at either face. A similar treatment is executed at the second story level to distinguish the wing from the wall of the house (see photo). The roof level of the wall has a panelled parapet with a decorative pressed tin face. There is a moulded cornice under the panels with spaced brackets. At the southwest corner of the house is an eight sided tower with eight sided roof. There are modillions at the cornice of the tower eave. The three west facing faces of the tower have windows. The third story has fixed six lite sashes while the others are double hung with one over one light sashes. There is a band or moulded cornice separating the first from the second story. Below the cornice are single panels on each face with applied plaster decorations. East elevation--there is a hipped gable or jerkin head with scrolled brackets in the corners under the eaves. Four multi-paned fixed sash windows fill the gable.

62-AS-003-6024

110 L. Walnut



GR-15-003-1024



KODAK SAFETY FILM 1002



KODAK SAFETY FILM 1002

KODAK SAFETY FILM 1002

KODAK SAFETY FILM 1002

KODAK SAFETY FILM 1002



**Missouri Historic Architectural Inventory for** CR 112-025  
**Division of Parks and Historic Preservation Department of Natural Resources**

<p>38) Ownership — private <input checked="" type="checkbox"/> *                            — public</p> <p>39) Owners — name Jack Hood                            — address 1140 S. Farway</p> <p>40) Local contact</p> <p>41) Coordinates (UTM)</p> <p>42) Quad</p> <p>43) Other survey</p>	<p>1) inventory number</p> <p>2) name (cont)</p> <p>3) name - historial</p> <p>4) street address</p> <p>5) town or vicinity</p> <p>6) legal description</p> <p>7) county</p>	<p align="center">56</p> <p>916 E. Walnut</p> <p align="center">Springfield</p> <p>E. T. Robberson's Add.</p> <p align="center">Greene Lot 8</p>	<p>1)</p>
<p>44) History</p>	<p>8) category (site, structure, building, object)</p> <p>9) significance</p> <p>10) date</p> <p>11) style</p> <p>12) architect</p> <p>13) builder</p> <p>14) original use</p> <p>15) present use</p>	<p>Building</p> <p>Architectural-contributing Ca 1905</p> <p>Catalogue/builder with classical details</p> <p>Residence</p> <p>Apts.</p>	<p>2/3)</p>
<p>45) Additional description</p> <p>Front elevation - presents L-shape to street          Projecting wing with pedimented gable. Continuous cornice. Broad projecting eaves throughout on house. Pediment has a small attic window fixed sash with simple applied trim to the window head. The face of the pediment is covered with butt shingles. The frieze board is the head of the windows at the second story level. Simple one over one light sash thruhout house. Transom over the entry at angle of L on facade. First story windows have applied moulding to the window heads. Porch fills the L-shape facade and continues around the east elevation. Pedimented gable over the entry on the porch with a continuous cornice. Butt shingles in the pediment. Another pediment looking eastward on the northeast corner of the porch, narrow establature with narrow round wooden</p>	<p>16) number of stories</p> <p>17) plan shape</p> <p>18) basement</p> <p>19) foundation</p> <p>20) wall construction</p> <p>21) roof type - material</p> <p>22) contact print</p>	<p>2</p> <p>irregular</p> <p>full</p> <p>Rough, faced, coursed,</p> <p>frame/ ashlar limestone</p> <p>lap siding</p> <p>gable &amp; hip combination</p> <p>asphalt 35mm shingle</p>	<p>4)</p> <p>5)</p>
<p>46) Description of environment/outbuildings</p>	<p>23) site plan</p>		<p>6)</p>
<p>47) Information sources</p> <p>Sanborn 1910          City Directory - 1933</p>	<p>24) changes - additions/alterations/moved</p> <p>25) condition</p> <p>26) visible from road?</p> <p>27) distance/frontage</p> <p>28) accessible?</p>	<p>doorway cut in NE corner of east gable wing</p> <p>Good</p> <p>-</p> <p>-</p>	<p>5)</p> <p>6)</p>
<p>48) Location of negatives</p> <p>Roll 27 #34-35</p> <p>49) Prepared by</p> <p>DDD</p> <p>50) Organization</p> <p>Missouri Heritage Trust</p>	<p>29) preservation underway?</p> <p>30) endangered?</p> <p>31) on National Register?</p> <p>32) part of established historical district</p> <p>33) name of historical district</p> <p>34) is site eligible?</p> <p>35) district potential?</p> <p>36) date</p> <p>37) revision</p>	<p>No</p> <p>No</p> <p>No</p> <p>No</p> <p>-</p> <p>No</p> <p>Yes</p> <p>Jan. 25, 1984</p>	<p>7)</p> <p>8)</p>
<p><i>If additional space is needed, attached separate sheets.</i></p>			

916 E. Walnut

columns with tuscan capitals.

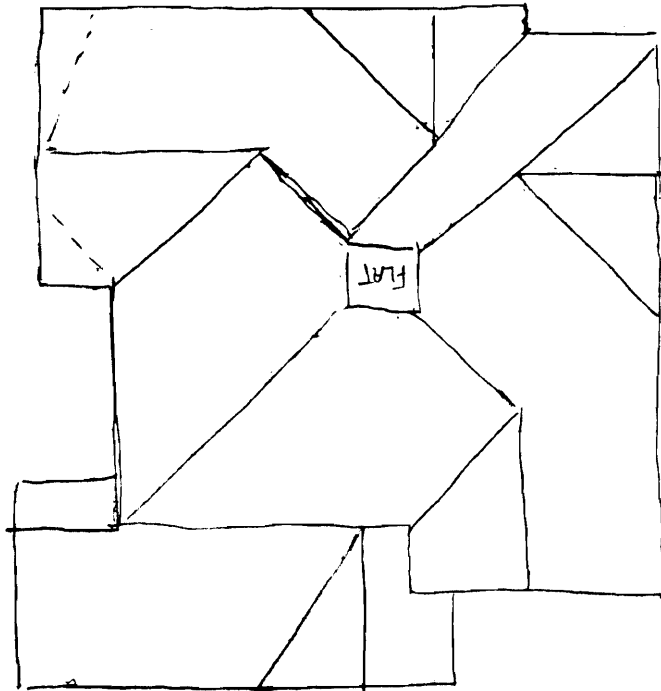
Wood balustrade with moulded handrail and turned balusters. Wood porch floor and support system. A door has recently been cut at the northeast corner to admit into a second apartment.

East elevation - projecting wing has corner chamfers at both stories.

GE-AS-003-023



400 A. Walnut



CR-AS-003-625



KODAK SAFETY FILM



KODAK SAFETY FILM

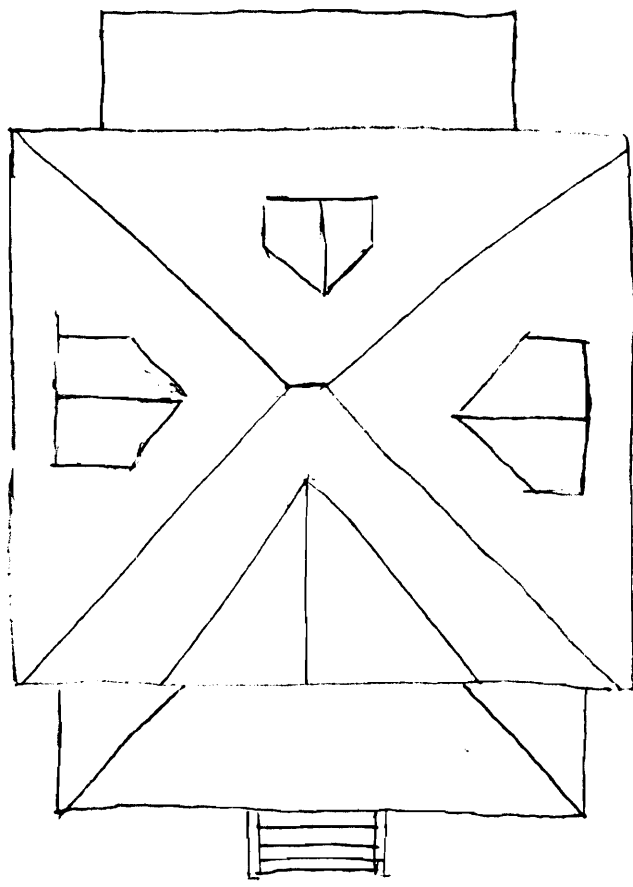
34

**Missouri Historic Architectural Inventory for** *62-11 03-664*  
**Division of Parks and Historic Preservation Department of Natural Resources**

<p>38) Ownership— private <input checked="" type="checkbox"/> x                            — public</p> <p>39) Owners— name     Crystal Cron et al                            — address   920 E. Walnut</p> <p>40) Local contact</p> <p>41) Coordinates (UTM)</p> <p>42) Quad</p> <p>43) Other survey</p>	<p>1) inventory number 2) name (cont) 3) name - historical 4) street address 5) town or vicinity 6) legal description 7) county</p>	<p>55   920 E. Walnut Springfield E.T. Robberson's Add. Lot Greene                     9</p>	11
<p>44) History</p>	<p>8) category (site, structure, building, object)</p>	<p>Building</p>	2/31
<p>Built 1911-1912 by Gaylord Douglas - maker of farm loans</p>	<p>9) significance 10) date 11) style 12) architect 13) builder 14) original use 15) present use</p>	<p>Architectural-Contribu- 1911-1912             ting Four Square   Residence Apts.</p>	4
<p>45) Additional description</p> <p>Front elevation--large gabled wall dormer dominates the facade with broken cornice. Simple board modillions at the eaves of the gable. The face of the pediment is filled with modern steel siding. There is a tripled window centered in the gable. A narrow dentiled and molded cornice defines the pediment on line with the eaves of the house. The eaves project widely on the house with modillions and dentiled cornice all around the house. The frieze itself is of case-stone blocks in imitation of smooth ashlar stone construction. First there is a wide band of smooth blocks then a very narrow bank of rough faced blocks, followed by a thin moulded cast- stone band with another course of wide smooth faced</p>	<p>16) number of stories 17) plan shape 18) basement 19) foundation 20) wall construction 21) roof type - material 22) contact print</p>	<p>2 1/2 Square Full Cast Stone Cast Stone Hip Asphalt Shingle 35mm</p>	5
<p>46) Description of environment/outbuildings</p> <p>The multi bayed garage has been in place for a number of years but difficult to tell how long. It is of frame construction with a foundation of rough faced cast stone.</p>	<p>23) site plan</p>		6
<p>47) Information sources</p> <p>HSB material File Sanborn 1910 City Directory 1910-1933.</p>	<p>24) changes - additions/alter- ations/moved 25) condition 26) visible from road? 27) distance/frontage 28) accessible?</p>	<p>None visible Good - - -</p>	5
<p>48) Location of negatives     Roll 27 #36-42</p> <p>49) Prepared by             DDD</p> <p>50) Organization            Missouri Heritage Trust</p> <p><i>If additional space is needed, attached separate sheets.</i></p>	<p>29) preservation underway? 30) endangered? 31) on National Register? 32) part of established historical district 33) name of historical district 34) is site eligible? 35) district potential? 36) date 37) revision</p>	<p>No No No  No  - Yes Yes Jan. 25, 1984</p>	6
			7
			30



S↑





**Missouri Historic Architectural Inventory for** *Greene County*  
**Division of Parks and Historic Preservation Department of Natural Resources**

38) Ownership — private <input checked="" type="checkbox"/> — public	1) inventory number	21	1)
39) Owners — name Wirt Development Co.	2) name (cont)	Reps House	
— address P. O. Box 4949	3) name - historical		
40) Local contact	4) street address	935 E. Walnut	
41) Coordinates (UTM)	5) town or vicinity	Springfield	
42) Quad	6) legal description	Irregular Survey 169 lot	
43) Other survey	7) county	Greene L.	
44) History Historic Site Board Springfield Historic Site Build 1903 by F. A. Sieberman, a St. Louis executive & financier, for Wm. Reps of Reps Dry Goods Co.	8) category (site, structure, building, object)		2/3)
45) Additional description West elevation - the gable which dominates this elevation has a staggered butt shingle covered face and continuous cornice. The eaves of the gable project with modillions beneath. The gable has a noticeable bell-cast. Inside the gable is a single window opening with one over one light sash. The cornice frieze acts as the window head to the second story window openings. All window openings on the house have one over one light sash. Eight sided. The tower on the southwest corner of the house begins at the second story level and extends above the roofline with a bellcast eight sided hip roof with a metal finial cap. There are modillions beneath the eaves on the tower roof. The cornice frieze beneath acts as the window head to the attic story window openings	9) significance	Architectural-Commercial	4)
46) Description of environment/outbuildings Behind the house is a one story bellcast hip roof carriage house and storage building of frame construction with applied moulding to door and window head. All window sash is one over one.	10) date	1903	5)
47) Information sources "Reps House at 935 East Walnut in Springfield, Missouri," Wm. Henson, Susan Ray 1981 on file Historic Site Board.	11) style	Queen Anne	6)
48) Location of negatives	12) architect		7)
49) Prepared by DDD	13) builder		8)
50) Organization Missouri Heritage Trust	14) original use	Residence	9)
If additional space is needed attached separate sheets.	15) present use	empty	30)
46) Description of environment/outbuildings	16) number of stories	2	
47) Information sources	17) plan shape	irregular	
48) Location of negatives	18) basement	full	
49) Prepared by DDD	19) foundation	rough, faced, coursed,	
50) Organization Missouri Heritage Trust	20) wall construction	Frame/ ashlar limestone	
46) Description of environment/outbuildings	21) roof type - material	steel siding	
47) Information sources	22) contact print	Gable asphalt shingle	
48) Location of negatives	35) district potential?	Yes	
49) Prepared by DDD	36) date	Jan. 25, 1984	
50) Organization Missouri Heritage Trust	37) revision		



(see photo). The walls are covered with fishscale shingle below the attic story windows with a narrow skirt separating it from the second story window openings, and beneath the windows there is another area of fishscale shingle slightly flaring and abruptly ending  
cut flat horizontally as the tower ends at the corner with modillions beneath (see photo).

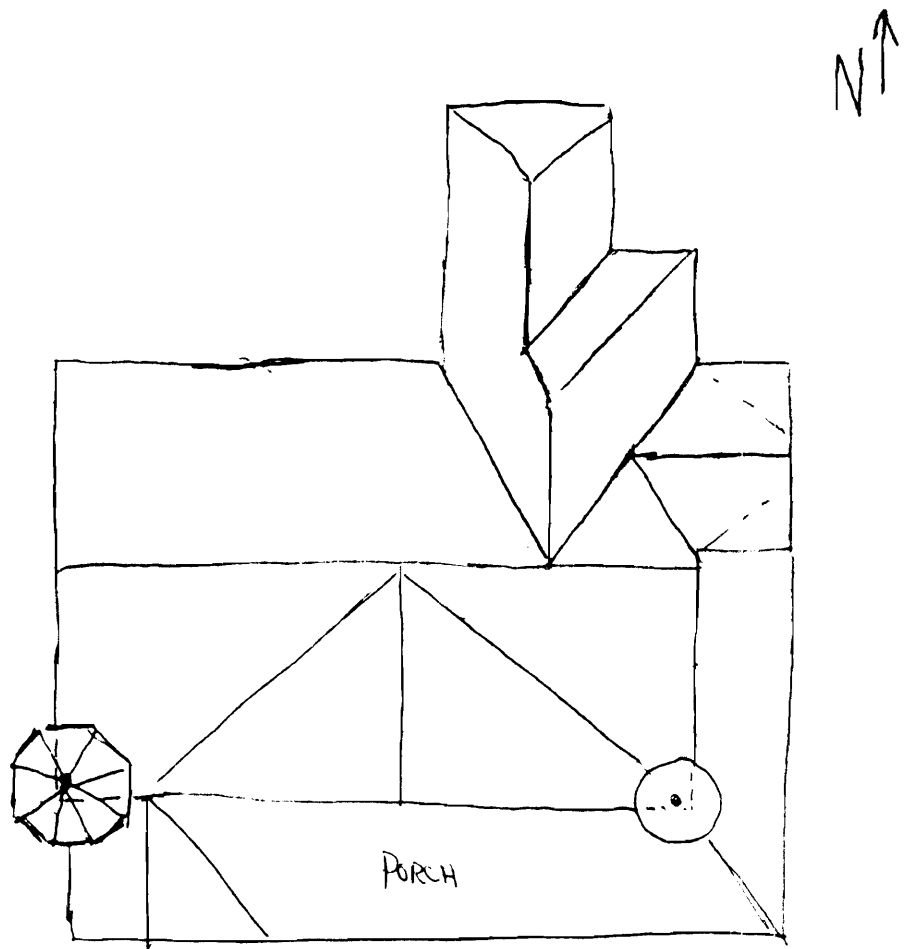
Facade -- The front elevation is dominated by a gable wall dormer with a palladian window centered in it with applied moulding to the window head. The face of the pediment within the gable is covered with fishscale shingle and the continuous cornice has modillions beneath the eaves. The cornice frieze is the window head to the second story window openings.

On the southeast corner of the house is a small circular turret with a metal conical roof with a metal finial cap. Beneath the roof eave is a moulded cornice with the frieze as window head to the second story window openings in the turret.

The turret eave line matches the eave line on the main house mass. The face of the turret is covered with fishscale shingle. The base of the turret disappears into the roof of the porch across the facade and east elevations of the house, and does not reappear at the first story level.

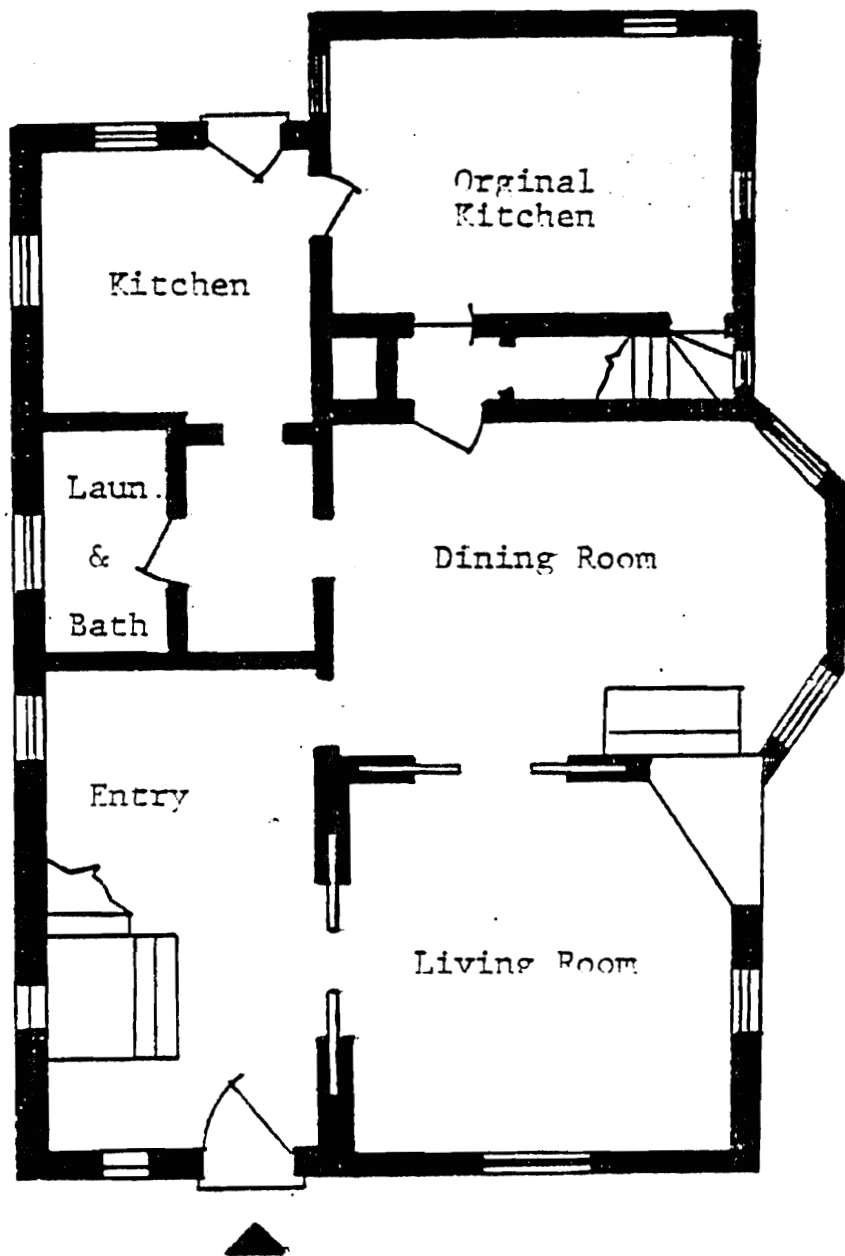
The porch has a hip roof except over the entry area where there is a gable pediment which slightly projects beyond the porch cornice line. The cornice is however continuous across the pediment. The pediment face is plastered in decorative motif with the number of the house centered in the pediment. The porch is supported on round wooden columns with tuscan capitals. The balustrade has moulded handrail and turned balusters. The porch floor and structure is of wood.

933 Walnut



GR-AS-00-627

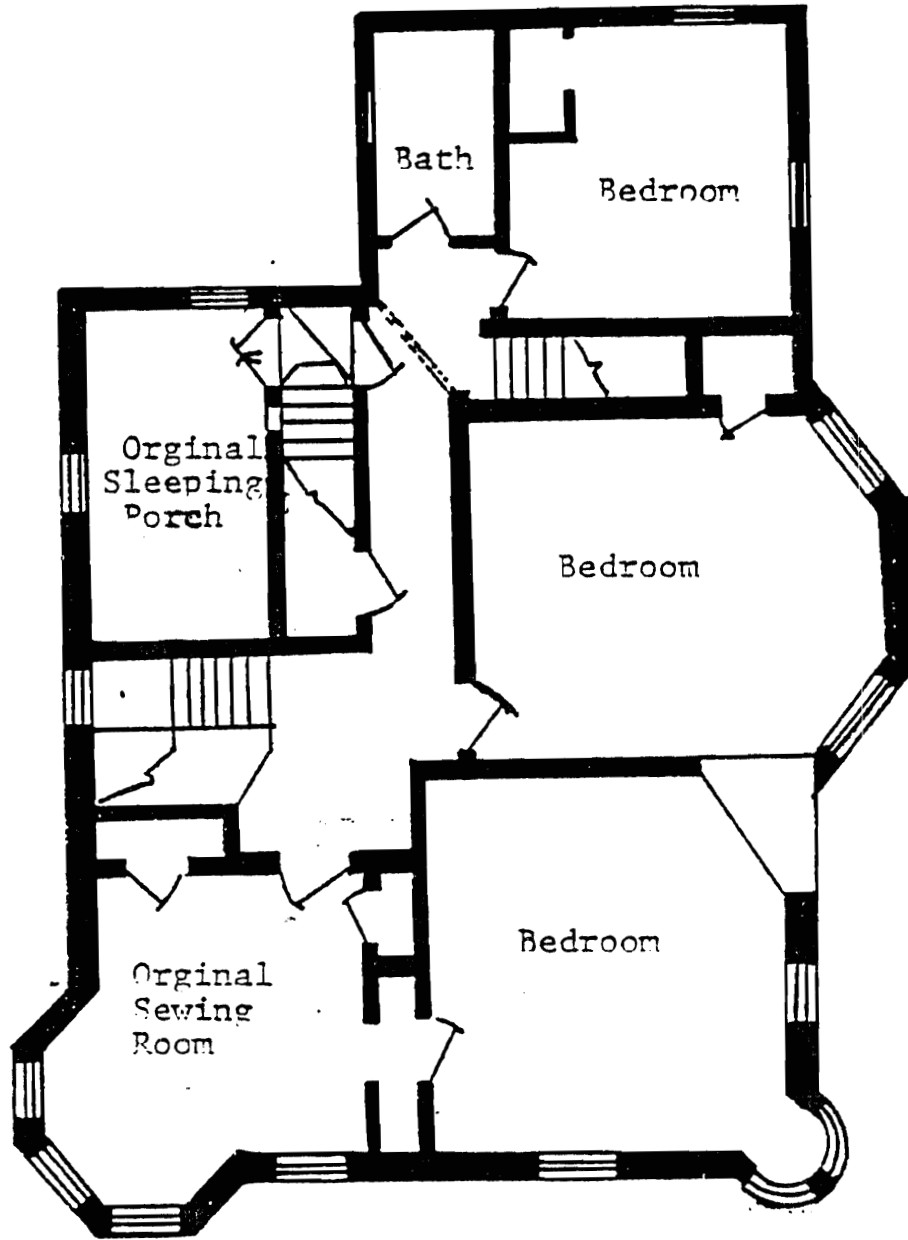
935 East Walnut



Reps House  
935 East Walnut  
First floor  
Scale: 1/8" = 1'

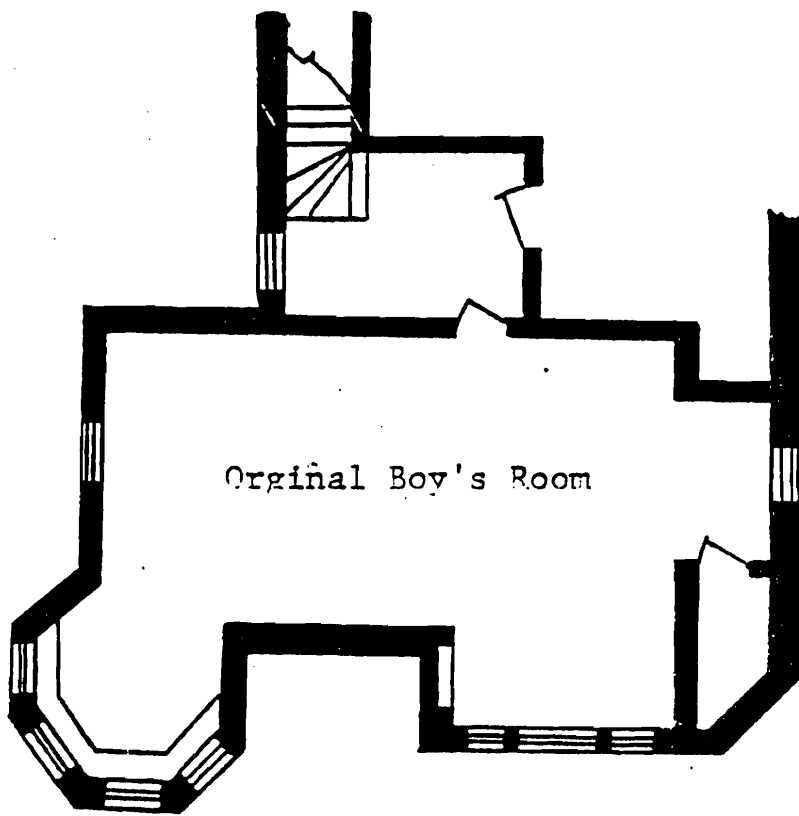


GE-A 000-627



Rep's House--Second Floor

9-11-1934



Rep's House--Third Floor

Rep's House



**Missouri Historic Architectural Inventory for** *CR No. 003-028*  
**Division of Parks and Historic Preservation Department of Natural Resources**

<p>38) Ownership — private <input checked="" type="checkbox"/> — public</p> <p>39) Owners — name M. Comstock — address 938 E. Walnut</p> <p>40) Local contact</p> <p>41) Coordinates (UTM)</p> <p>42) Quad</p>	<p>1) inventory number 54</p> <p>2) name (cont)</p> <p>3) name - historial</p> <p>4) street address 938 E. Walnut</p> <p>5) town or vicinity Springfield</p> <p>6) legal description Ireg. Survey 167 Lot A</p> <p>7) county Greene</p>	<p>1)</p>
<p>43) Other survey</p>	<p>8) category (site, structure, building, object) Building</p>	<p>2/3)</p>
<p>44) History</p> <p>Built 1899-1900 by Henry H. Smalley RR tie and supply contractor.</p>	<p>9) significance Architectural-Commercial</p> <p>10) date 1899-1900</p> <p>11) style Queen Anne</p> <p>12) architect</p> <p>13) builder</p> <p>14) original use Residence</p> <p>15) present use Residence/photo studio</p>	<p>3)</p>
<p>45) Additional description</p> <p>Two story attic story construction, irregular plan shape, multi-gable roof shape with asphalt shingle. Rough faced coursed ashlar limestone foundation. Front elevation - projecting gabled wing with pediment. Scrolled brackets at the eave ends at the gable. Thin molded cornice setting off the pediment with small scrolled bracketing. Doubled window in the center of the face of the pediment. The frieze board beneath the pediment in the gable is the window head to the second story window. Window is tripled at the second story with one over one light sashes. The entire second story of the house is covered with imbricated shingles a slight "skirt" separates the first from the second</p>	<p>16) number of stories 2</p> <p>17) plan shape Irregular</p> <p>18) basement Full</p> <p>19) foundation Rough, face, coursed</p> <p>20) wall construction Frame/ ashlar limestone</p> <p>21) roof type - material lap siding</p> <p>22) contact print Gable asphalt shingle 35mm</p>	<p>4)</p> <p>5)</p>
<p>46) Description of environment/outbuildings</p>	<p>23) site plan</p>	<p>9)</p>
<p>47) Information sources</p> <p>Sanborn 1910 City directory 1899-1953</p>	<p>24) changes - additions/alterations/moved</p> <p>25) condition Good</p> <p>26) visible from road? -</p> <p>27) distance/frontage -</p> <p>28) accessible? -</p>	<p>5)</p> <p>6)</p>
<p>48) Location of negatives Roll 68 #9-11, 21°, Roll 27 #1, 4377</p> <p>49) Prepared by DDD</p> <p>50) Organization Missouri Heritage Trust</p> <p><i>If additional space is needed, attached separate sheets</i></p>	<p>29) preservation underway? No</p> <p>30) endangered? No</p> <p>31) on National Register? No</p> <p>32) part of established historical district No</p> <p>33) name of historical district -</p> <p>34) is site eligible? Yes</p> <p>35) district potential? Yes</p> <p>36) date Jan. 25, 1984</p> <p>37) revision</p>	<p>7)</p> <p>30)</p>



story. Below that line the first story is lap sided. First story window in the projecting wing is fixed in place with multiple panes set around a large center pane. There is a small window hood over the window. The facade of the west wing of the house contains the entry. Above there is an eyebrow window on the roof face. The northwest corner of the wing is a projecting oriel which is gabled--fish scale shingles cover the face of the oriel. There is a window with a stained glass upper sash over one light sash. The surround matches that found on the center wing first story window with simple hood. Above the window is a thin moulded cornice creating a pediment with an oculus window with fixed sash centered in the pediment.

Below the oriel the wing has its first story northwest corner cut creating two wall faces. The corner of the west wing and the projecting front wing is filled with a porch of one story. The roof is shed shaped but with a gabled pediment over the entry area. The cornice is continuous and the face of the pediment is plastered with the house number and a decorative plaster motif applied.

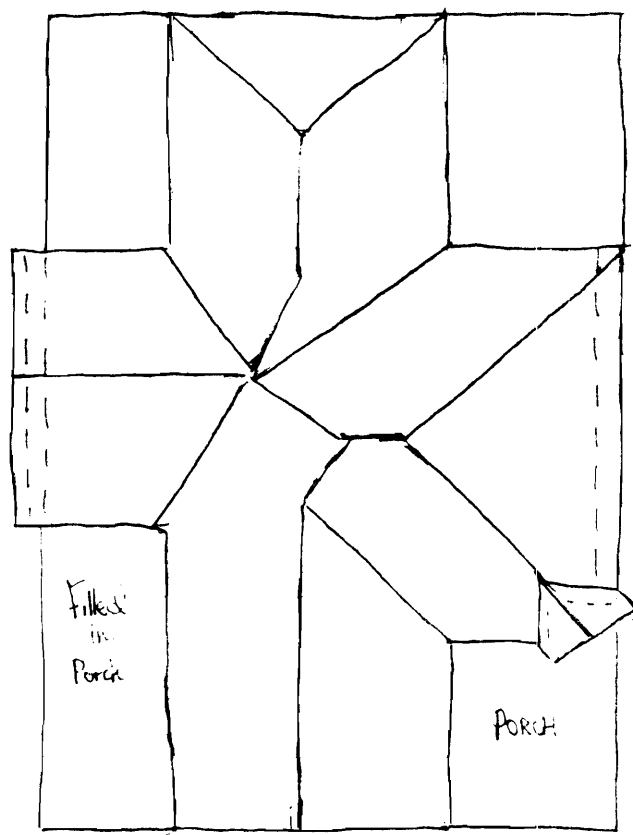
West elevation -- the entire second story of the projecting wing on this elevation is projected over that of the first story with simple brackets underneath.

East elevation - projecting gabled wing with a doubled pediment. The first is in the apex of the gable with a shingled face. The overhanging cornice has simple modillions. Below is a second pediment area which actually encompasses the former. The frieze board of the first cornice is the window head to the doubled windows. There is a wide overhanging cornice with large brackets set close together at the angle. The second story follows the front wing in detail except that it too projects over the first story level just under the "skirt" before described with an overhanging cornice and closely spaced brackets. The first story window has an elaborately stained glass window upper sash.

A two story sun porch fills the angle created by the rear wing and the east wing that has been recently filled in recently. In the south west corner a shed roofed one story wing fills the angled space. At the sidewalk there is a smooth dressed limestone set of steps with limestone flanking wall with a curved surface. The walkway to the house is of limestone slabs.

938 E Walnut

S ↑



GR-AS-003-0000

KODAK SAFETY FILM 1622

KODAK SAFETY FILM 1622





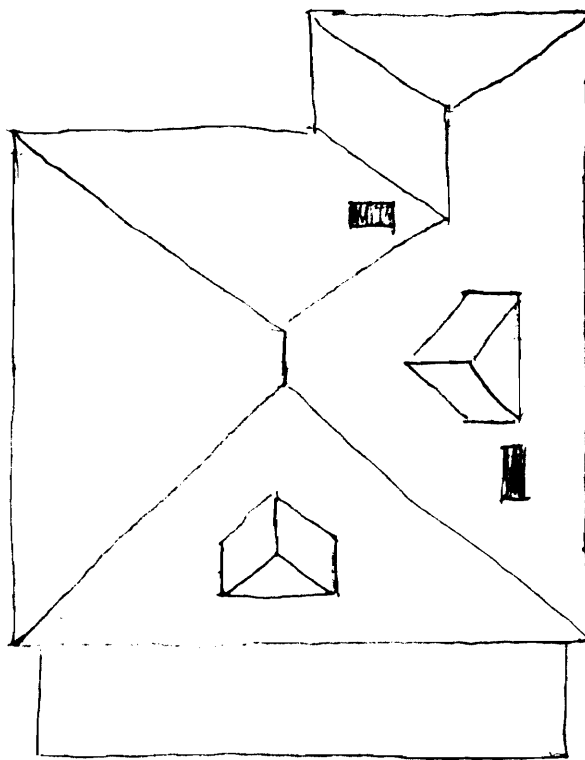
give onto a flat roof porch with a balcony surrounding the edge. The balcony has square balusters and hand rail. The eaves of the porch have a dentil decorated cornice supported on fluted round wooden columns with Ionic plaster capitals. The porch balustrade on the first story has a moulded handrail and turned balusters. The porch floor and structure are of wood.

The first story level has a three bay facade with one over one light sash and applied moulding to the window heads at each of the window openings.

On the east elevation there is a three sided oriel on the first story which appears to have been added later.

9432 Walnut

N↑



GI AS-003-629







skirt covered with fishscale shingles with a moulded cornice at the lower end. A frieze board under the skirt acts as the window head to the first story window openings.

The first story window has a leaded glass upper sash in floreate design. Beneath the window is a double panel which meets with a board water table.

In the northeast corner of the house at the gable just described is a round corner turret. Only the conical roof of the turret extends above the house roof line. There is a metal finial cap on the roof of the turret. There are two window openings at the second story level of the main house portion. These have multi-paned upper sashes over one light sash. The window heads are the frieze board under a moulded cornice at the roof eaveline. The fishscale belt course with skirt carries around the turret as well. Beneath the skirt there is a metal turret base which rapidly tapers to a point midway on the first story level.

The facade presents an Lshape with a west wing slightly recessed from the front gable just described. There is a small projecting porch in the angle with a single pitch roof except over the entry area where there is a pediment which projects slightly from the porch cornice line. There is a broad verge board in the gable. Large brackets are found supporting the pediment. The face of the pediment is covered with a small coffered wooden motif with plaster (?) rosettes set in the coffered blocks.

Porch posts are simple turned wood, - the balustrade is also of wood with square balusters. The porch structure itself is of wood.

Above the porch is a modern addition filling the angle created by the house wings at the second story level. Probably a bathroom. At the very apex of the roof visible from the facade is a small gablet with an attic vent formed by the rear gabled roof line which is larger than the smaller front gable.

East elevation--The eaves overhang with a simple cornice and narrow frieze which doubles as the head to second story window openings. The fishscale belt course with skirt continues around the entire house. A brick chimney is engaged to the wall visible to the ground. The shoulders at the second story level are of carved limestone. A small gable-with the chimney projecting at its center has flanking triangular windows with fixed sash and spoked muntins. The cornice is continuous across the small gable.

At the first story level is a parlor window with a half elliptical multipaned transom above double windows with simple leaded glass upper sashes. To the right of the chimney stack is a one story bay window which is square and has a hipped roof.

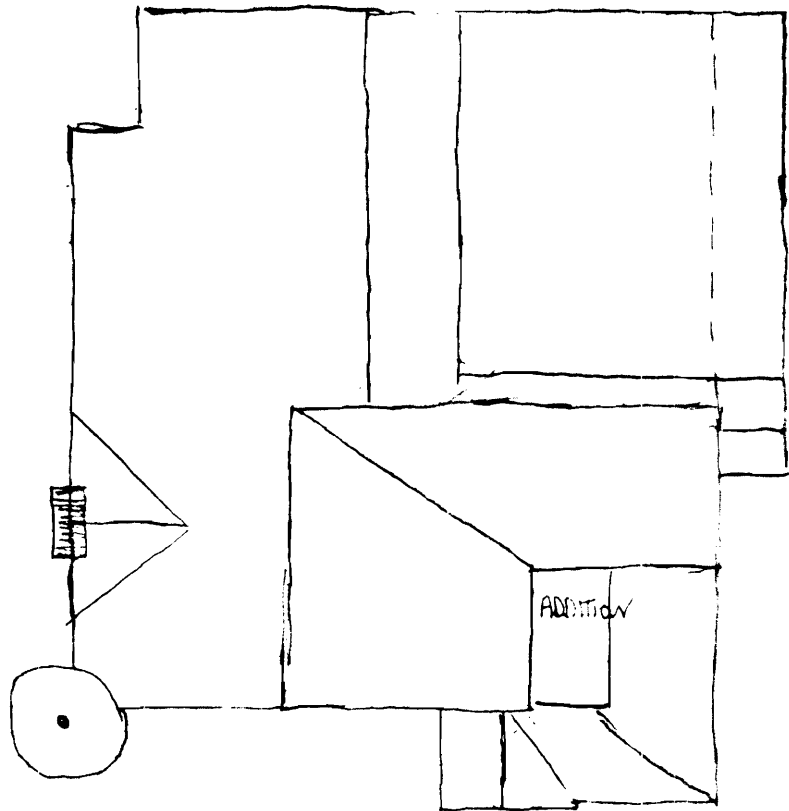
There is a small gabled porch above an entry in the west wing of the house. The pediment is filled with fishscale shingles. The porch has been filled in recently to make a vestibule to an apartment. There is a tripled window on the first story front which is likely in a front parlor with the center window larger than those flanking. The roof cants to provide more space at the half story at the rear of the house visible in the west elevation. Presumably this was to accommodate servant quarters. Now it is an apartment.

Between this house and 1000 East Walnut is a brick drive with limestone curbing.

CP-25003-1030

9442 Walnut

S ↑



GR-75-003-630



**Missouri Historic Architectural Inventory for** *Greene County*  
**Division of Parks and Historic Preservation Department of Natural Resources**

<p>38) Ownership — private <input checked="" type="checkbox"/> — public</p> <p>39) Owners — name <b>Bill Bass</b>          — address <b>Rt 8, Box 71, Springfield</b></p> <p>40) Local contact          41) Coordinates (UTM)          42) Quad</p>	<p>1) inventory number <b>23</b></p> <p>2) name (cont)</p> <p>3) name - historical</p> <p>4) street address <b>945-947 E. Walnut</b></p> <p>5) town or vicinity <b>Springfield</b></p> <p>6) legal description <b>Ireq. Survey 169 Lot J</b></p> <p>7) county <b>Greene</b></p>	<p>11</p>
<p>43) Other survey</p>	<p>8) category (site, structure, building, object) <b>Building</b></p>	<p>2(3)</p>
<p>44) History <b>Built 1916-1917 by Harry Crone, dentist</b></p>	<p>9) significance <b>Contribution</b></p> <p>10) date <b>1916-1917</b></p> <p>11) style <b>Four Square</b></p> <p>12) architect</p> <p>13) builder</p> <p>14) original use <b>Residence</b></p> <p>15) present use <b>Apts.</b></p>	
<p>45) Additional description</p> <p>There are bellcast hip dormers on all roof faces except the rear. The face and walls of each is covered with butt shingle and each have two window openings with one over one light sash. There are projecting eaves on the house with board modillions beneath and with a cornice frieze as window head to the second story window openings. All window openings on the house have one over one light sash. Across the facade there is a hip roof porch supported on round wooden columns with tuscan capitals. The balustrade has a moulded handrail and square balusters. There are limestone steps with a red brick flanking wall with limestone coping. There are two window openings on the facade at the second</p>	<p>16) number of stories <b>2</b></p> <p>17) plan shape <b>Square</b></p> <p>18) basement <b>Full</b></p> <p>19) foundation <b>Rough, faced, coursed ashlar</b></p> <p>20) wall construction <b>Frame/ limestone</b></p> <p>21) roof type - material <b>lap siding bell cast hip asphalt shingle</b></p> <p>22) contact print <b>35mm</b></p>	<p>4)</p> <p>5)</p>
<p>46) Description of environment/outbuildings</p> <p>Behind the house is a one story, one bay, frame, hip roof garage with a shed roof leadto.</p>	<p>23) site plan</p>	<p>9)</p>
<p>47) Information sources</p> <p>Sanborn 1910          City Directory 1910-1933</p>	<p>24) changes - additions/alterations/moved <b>None visible</b></p> <p>25) condition <b>Good</b></p> <p>26) visible from road? <b>-</b></p> <p>27) distance/frontage <b>-</b></p> <p>28) accessible? <b>-</b></p>	<p>5)</p> <p>6)</p>
<p>48) Location of negatives <b>Roll #27 #8-9: R2A</b></p> <p>49) Prepared by <b>DDD</b></p> <p>50) Organization <b>Missouri Heritage Trust</b></p> <p><i>If additional space is needed, attached separate sheets.</i></p>	<p>29) preservation underway? <b>No</b></p> <p>30) endangered? <b>No</b></p> <p>31) on National Register? <b>No</b></p> <p>32) part of established historical district <b>No</b></p> <p>33) name of historical district <b>-</b></p> <p>34) is site eligible? <b>Yes</b></p> <p>35) district potential? <b>Yes</b></p> <p>36) date <b>Jan. 26, 1984</b></p> <p>37) revision</p>	<p>7)</p> <p>30)</p>

945 E. Walnut

ory level while on the first there are four openings total with a doubled entrance. All window openings on the first story have applied moulding to the window head.

On the west there is a square one story bay window with a hip roof and with a window opening in each face.

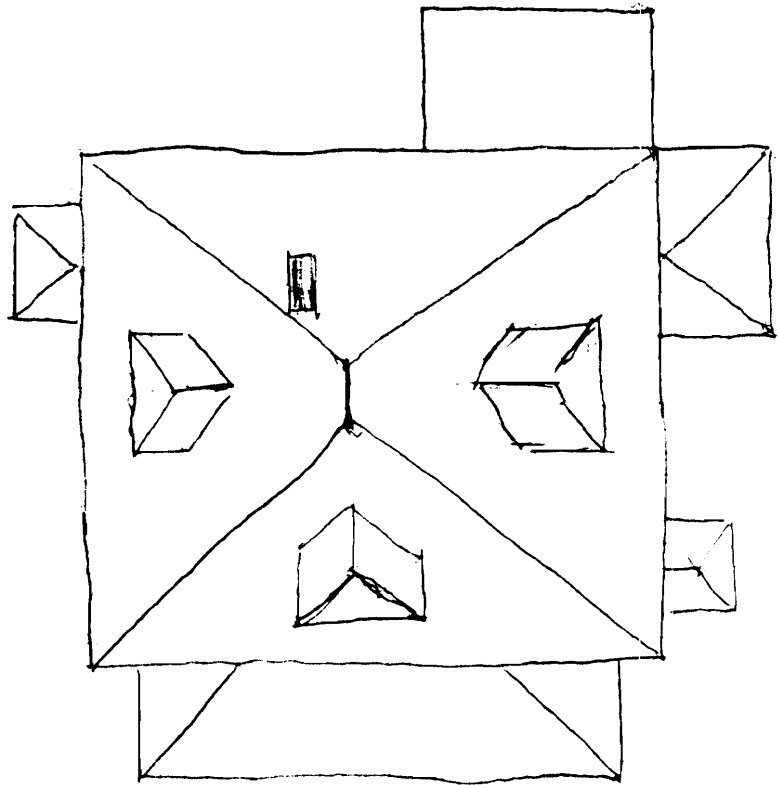
On the east there is a one story hip wing.

Also on the east elevation is a small portico porch with a hip roof leading to a side house entrance. The portico is supported on slender round wooden columns with tuscan capitals. The doorway has applied moulding to the head of the opening.

GR-AS-003-631

945-947 E Walnut

N ↑



GR-AS-COS-6-21

KODAK SAFETY FILM 5062

KODAK



KODAK SAFETY FILM 5062







1000 E. Walnut

corners of the gable. At one time there was a cornice delimiting the second pediment however, its place is a metal belt course.

The frieze is in place and serves as the window head to the second story window openings. There is what must be a landing window spaced between the first and second stories with a half round fanlight transom and wood "keystone" above a simple one over one light sash window. At the first story level is a round oculus window next to an altered entrance which may be recently added. To the left is a doubled window opening with slightly projecting window head with moulded and dentiled entablature.

In the northwest corner of the house, actually on the front wing, but visible from the west elevation, is a corner tower with a bellcast roof and ornate metal finial cap. It is three stories with the third story above the roof eave level of the house itself. The tower is eight sided with projecting eaves and modillions like those over the house at cornice and gable. The window lights are one over one sash in the tower and elsewhere on the house unless otherwise noted. The walls of the third, and the area between the third and second stories (even with the line of the frieze board under the eaves), are covered with shingles set in an unusual undulating pattern.

The porch at the front of the house wraps around to the west with a porch entry with pedimented gable above. The cornice is continuous and the face of the pediment is set in shingles with a saw tooth pattern as belt course to butt shingles. The cornice is dentiled below which is an open work spindled entablature. The porch posts are tripled at the corners and are simple tapering wooden columns with wooden tuscan capitals. The pillars supporting the porch columns are of red brick with concrete coping probably much later than the rest of the structure. The porch itself is of wooden members with a wooden floor. There is a moulded handrail on a wooden balustrade with turned balusters.

Front elevation -- on the right is a gabled wing with cornice returns gable modillions and the bellcast shape found on the west wing. The face of the pediment is covered with staggered butt shingles. The corners are chamfered on the front and east elevations under the cornice of the projecting wings. Under the cornice are brackets set at the corners framing the window set in the corner cut out. The eaves project on the front elevation with cornice modillions like those found elsewhere on the house. Below the eaves on the second story level and above the front porch in the corner left by the tower and the projecting wing is an open porch (impossible to photograph because of the foliage) which is framed by doubled columns like those described on the porch below supporting an arched entablature.

At the entry to the house there is a pediment gable on the porch which projects slightly from the rest of the porch. It is identical to the west porch gable except that there is a centered panel in the open spindle worked entablature and simple scroll brackets on the posts. Porch columns are doubled at the entrance.

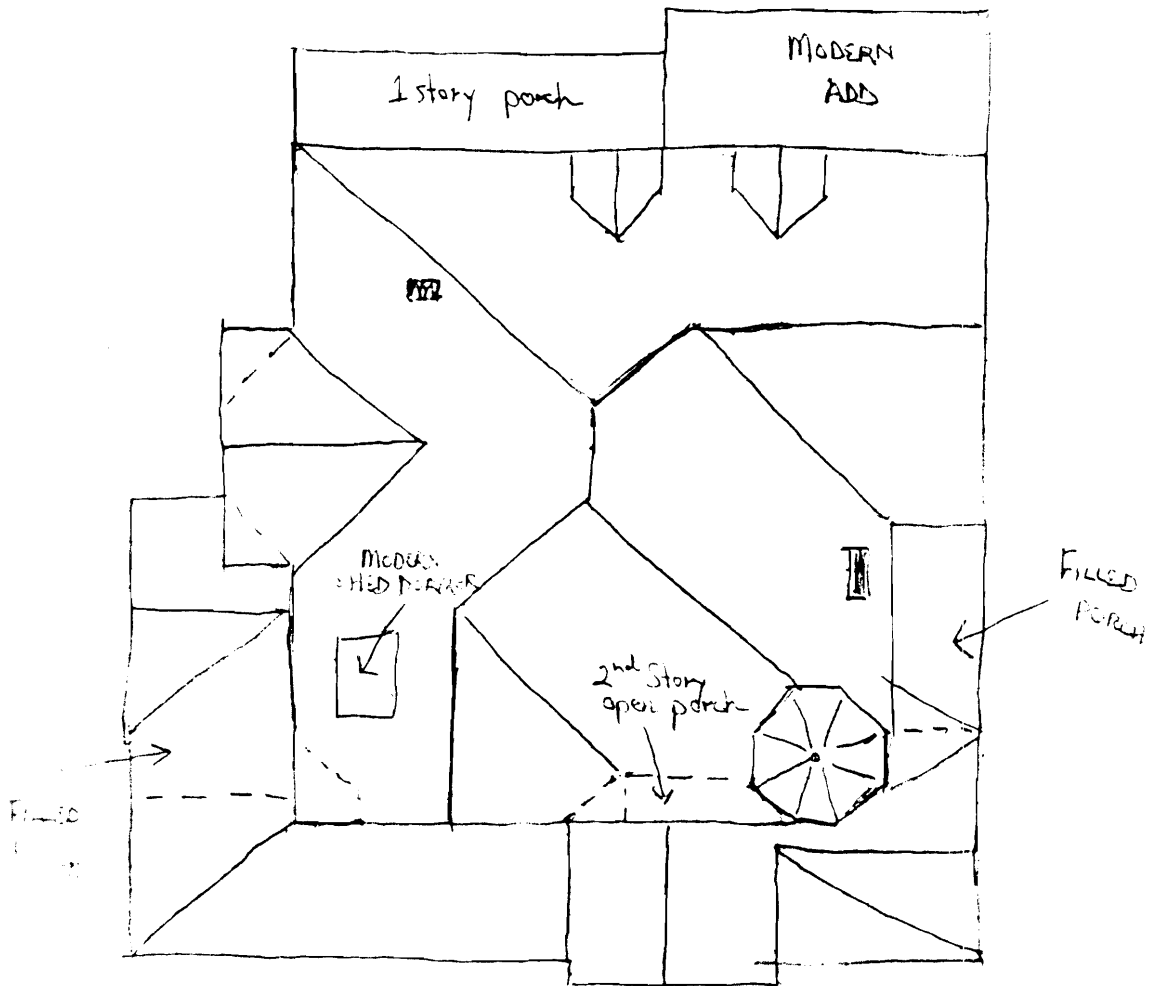
The first story window in the front wing has a geometric leaded glass upper sash. All window and door surrounds on the front elevation have simple applied moulding to the heads of the openings. East elevation -- all of the first story window openings have moulded heads with dentil patterns. On the projecting east wing (identical to the front gable) the first story windows have narrow fixed upper sashes with diamond latticed leaded windows.

There is a modern shed dormer set on the east roof elevation. To the rear of the house is a centered pedimented gabled dormer. To the left is a modern gabled dormer.

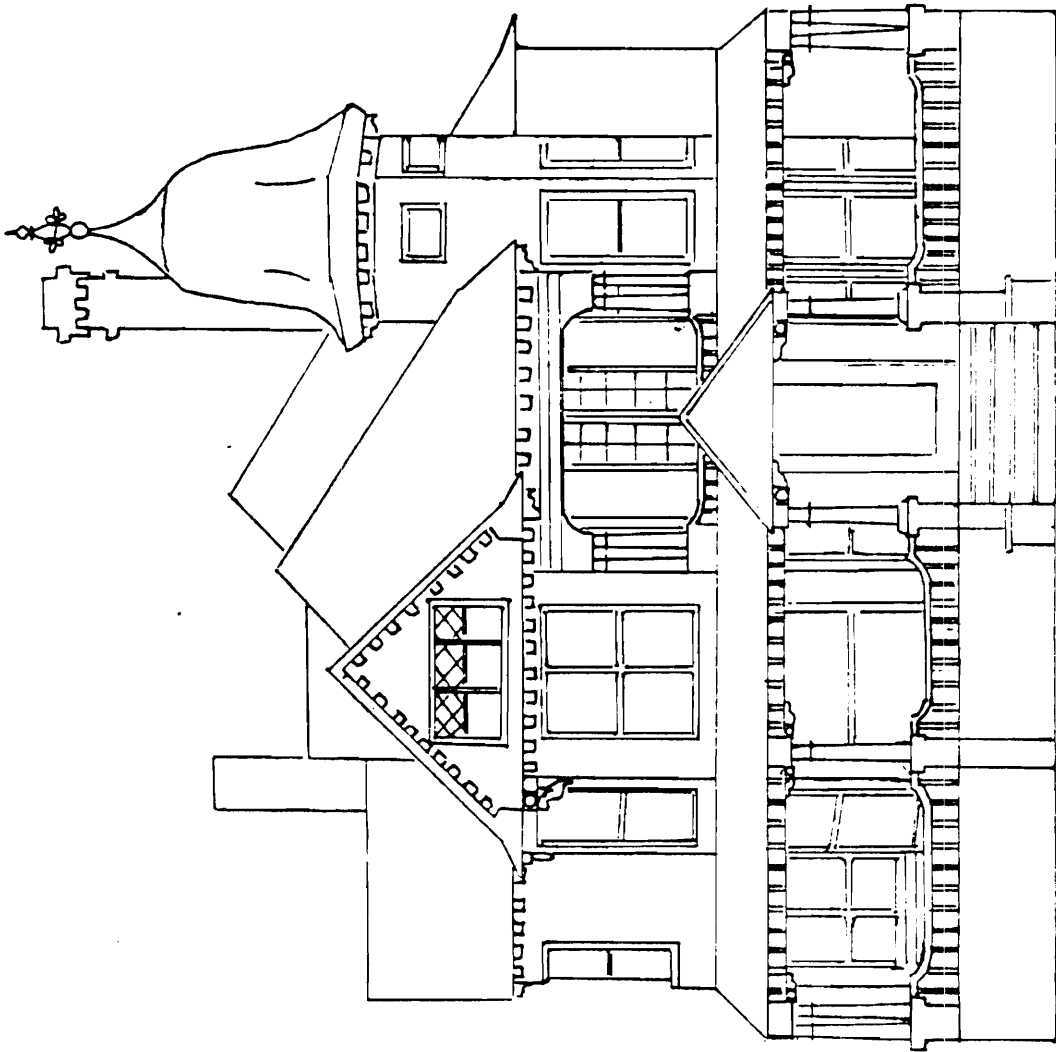
GR-AS-003-682

1000 E. Walnut

S ↑



21-1000-032



FELLOWS HOUSE

1000 E. Walnut

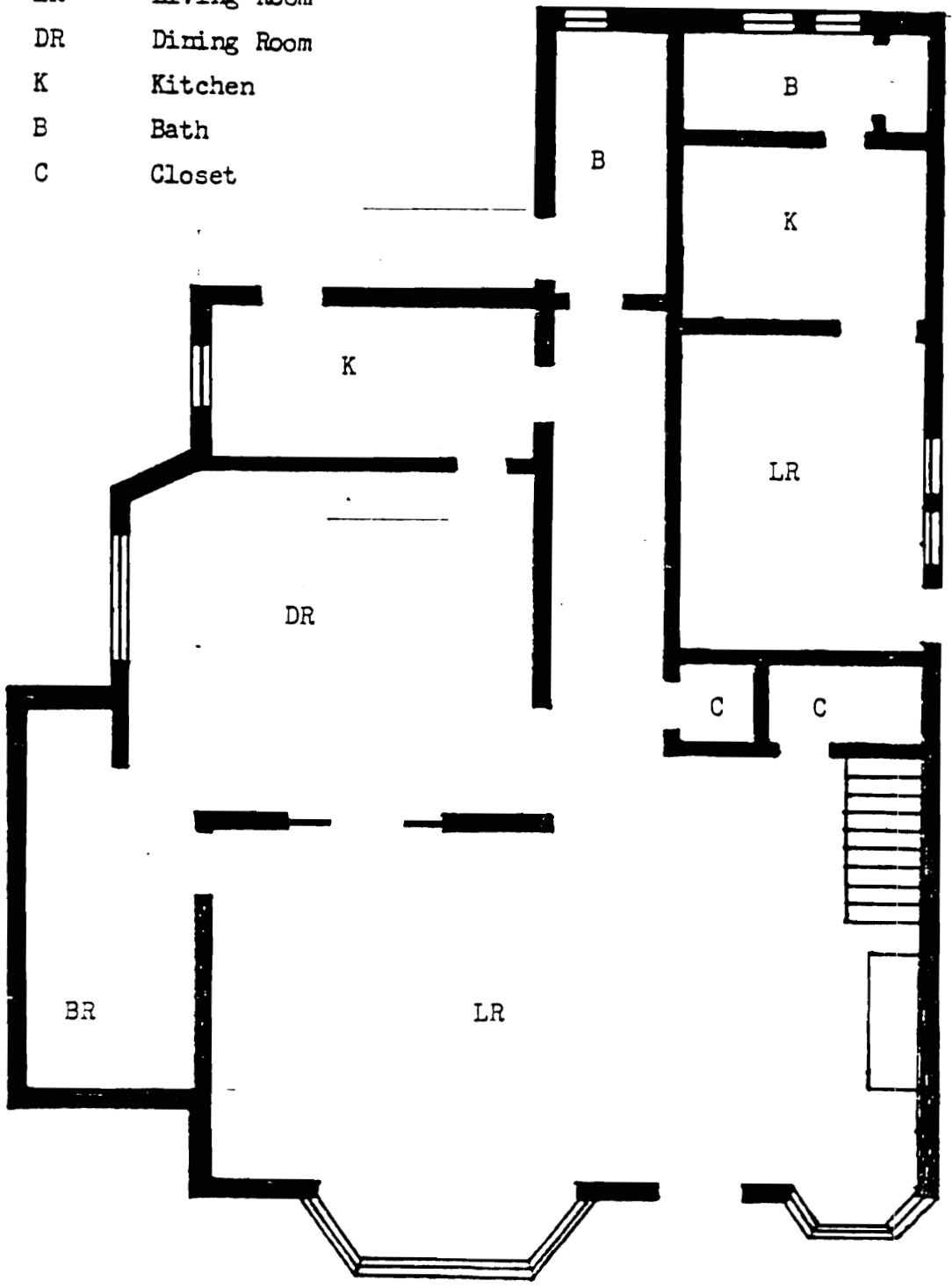
North Side

27. 10. 1930

1000 F. ...

LEGEND

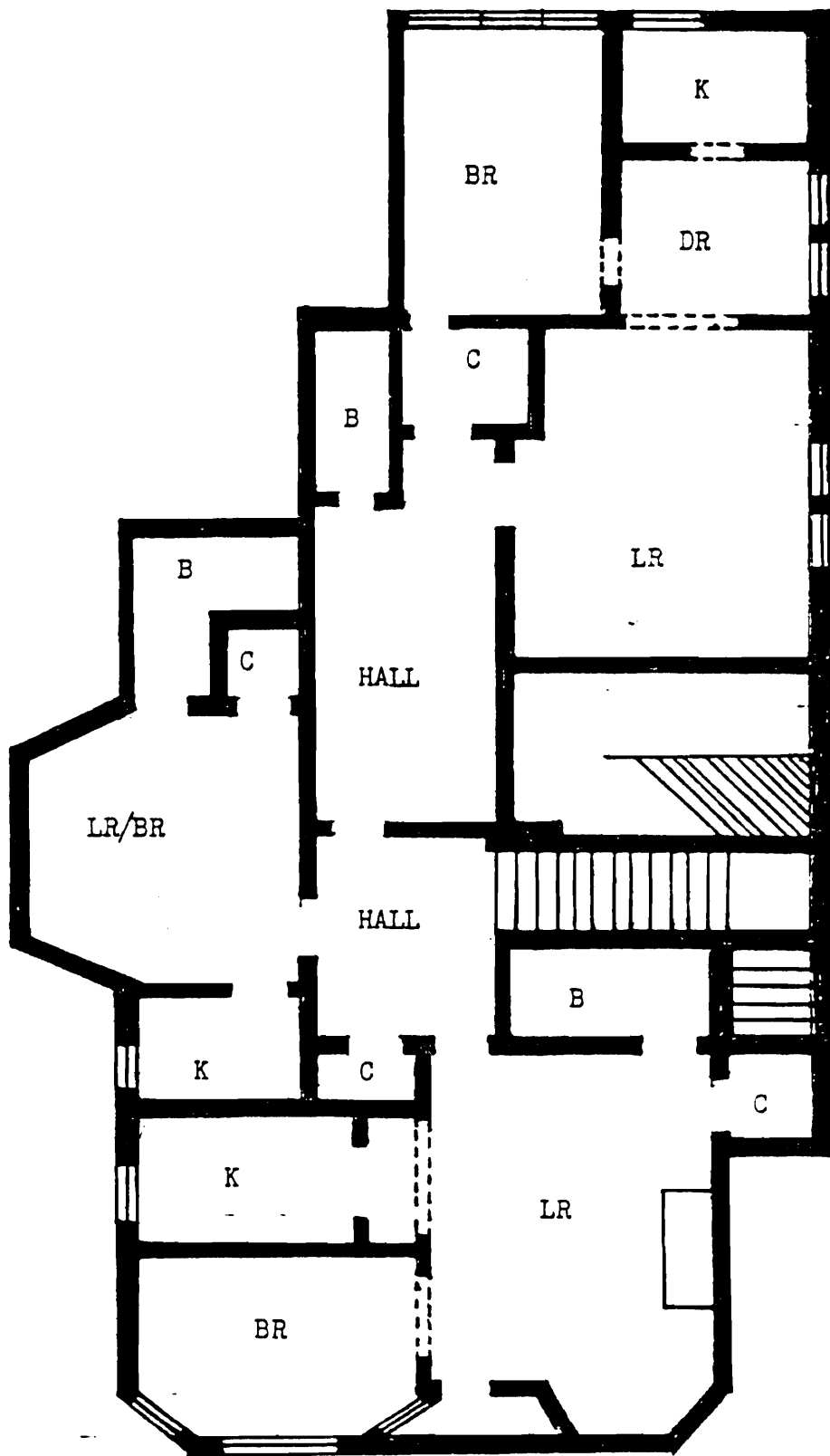
- LR Living Room
- DR Dining Room
- K Kitchen
- B Bath
- C Closet



FIRST FLOOR

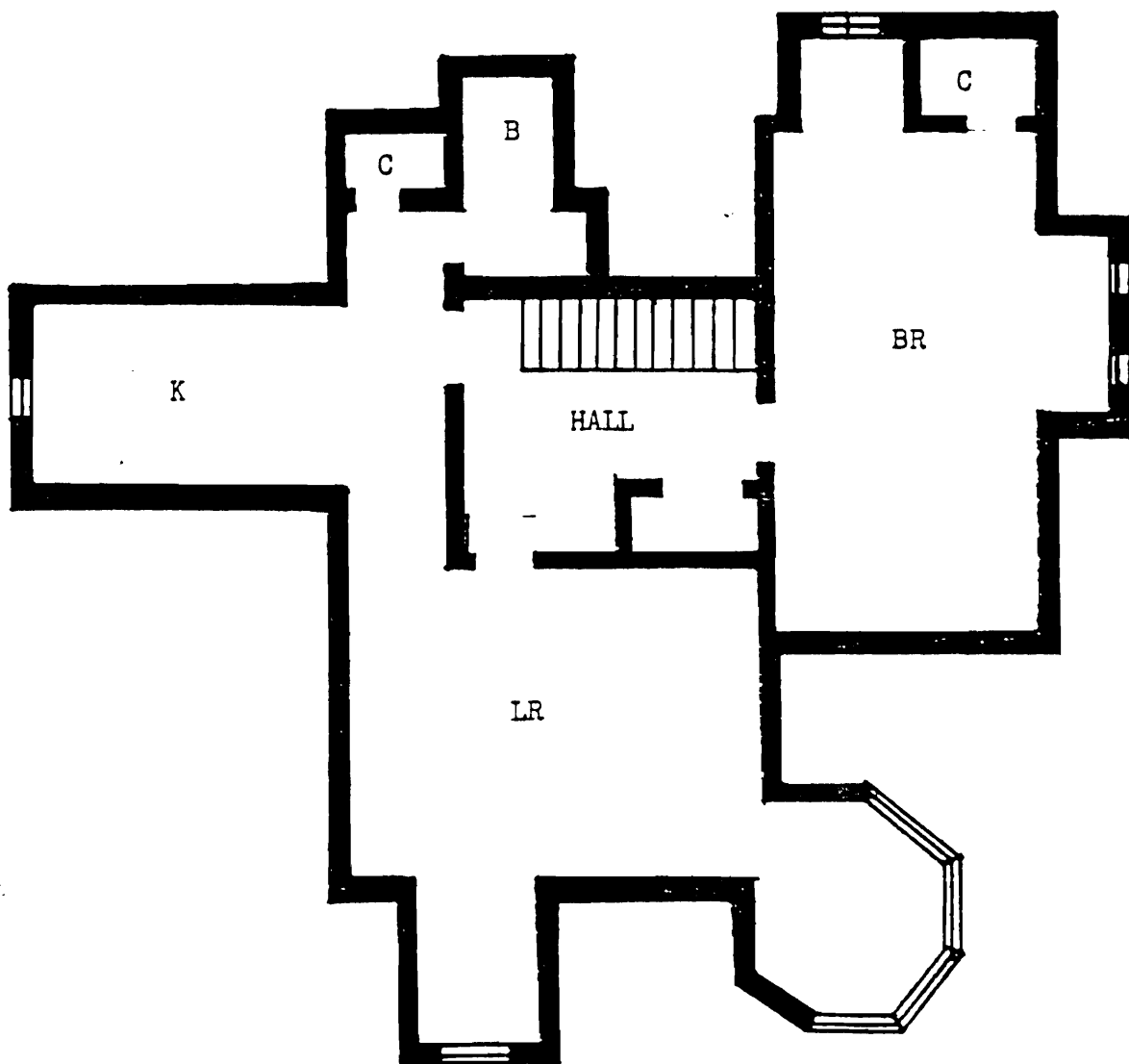
30-61-612-612

1000 E. ...



SECOND FLOOR

GE ARCHITECTS



THIRD FLOOR

5062 KODAK SAFETY FILM 5062



KODAK SAFETY FILM 5062



KODAK SAFETY FILM 5062



KODAK SA



5062 KODAK SAFETY FILM 5062

KODAK SAFETY FILM 5062

KODAK SAFETY FILM 5062

KODAK



KODAK SAFETY FILM 5062

KODAK SAFETY FILM



**Missouri Historic Architectural Inventory for** *607-03-642*  
**Division of Parks and Historic Preservation Department of Natural Resources**

<p>38) Ownership — private <input checked="" type="checkbox"/> *          — public</p> <p>39) Owners — name Harry Rowe          — address 1429 Charing</p> <p>40) Local contact</p> <p>41) Coordinates (UTM)</p> <p>42) Quad</p> <p>43) Other survey</p>	<p>1) inventory number 24</p> <p>2) name (cont)</p> <p>3) name - historical</p> <p>4) street address 1001 E. Walnut</p> <p>5) town or vicinity Springfield</p> <p>6) legal description Ireg. Survey 169 Lot I</p> <p>7) county Greene</p>	<p>11</p>
<p>44) History Built by Benjamin Routt of Routt Bros, grocers. Lived at this property 1890. Probably built this house ca. 1905. Widow still there 1933.</p>	<p>8) category (site, structure, building, object) Building</p> <p>9) significance Architectural-Contributing</p> <p>10) date ca. 1905</p> <p>11) style Catalogue-Builder</p> <p>12) architect</p> <p>13) builder</p> <p>14) original use Residence</p> <p>15) present use Apts.</p>	<p>23)</p>
<p>45) Additional description On the front and rear elevations there are bellcast hip dormers with wide eaves and covered with butt shingle. The window openings in the dormers have lattice muntin upper sash in each of the double openings. On the point of the pyramid roof there is a metal finial cap. The eaves on the main house project from the wall planes with simple board modillions beneath. The cornice frieze acts as the window head to the second story window openings. All window openings have one over one light sash unless noted otherwise. The house has three facade bays. On the second story level the center bay has three small window openings with fixed twelve light sash with a common projecting lintel with brackets beneath separating the openings from one another extending from the sill to the</p>	<p>16) number of stories 2</p> <p>17) plan shape Square Wing</p> <p>18) basement Full</p> <p>19) foundation Rough, faced, coursed</p> <p>20) wall construction Frame/ ashlar Limestone</p> <p>21) roof type - material lap siding Bell cast hip</p>	<p>4)</p> <p>5)</p>
<p>46) Description of environment/outbuildings</p>	<p>22) contact print 35mm Asphalt shingle</p>	<p>9)</p>
<p>47) Information sources Sanborn 1910. City Directory 1900-1933.</p>	<p>23) site plan</p>	<p>5)</p>
<p>48) Location of negatives R #27 #11; R2A #10-12,15</p> <p>49) Prepared by DDD</p> <p>50) Organization Missouri Heritage Trust</p> <p><i>If additional space is needed, attached separate sheets.</i></p>	<p>24) changes - additions/alterations/moved None visible</p> <p>25) condition Good</p> <p>26) visible from road? -</p> <p>27) distance/frontage -</p> <p>28) accessible? -</p> <p>29) preservation underway? No</p> <p>30) endangered? No</p> <p>31) on National Register? No</p> <p>32) part of established historical district No</p> <p>33) name of historical district -</p> <p>34) is site eligible? Yes</p> <p>35) district potential? Yes</p> <p>36) date Jan. 31, 1984</p> <p>37) revision</p>	<p>5)</p> <p>6)</p> <p>7)</p> <p>30)</p>



1001 E. Walnut

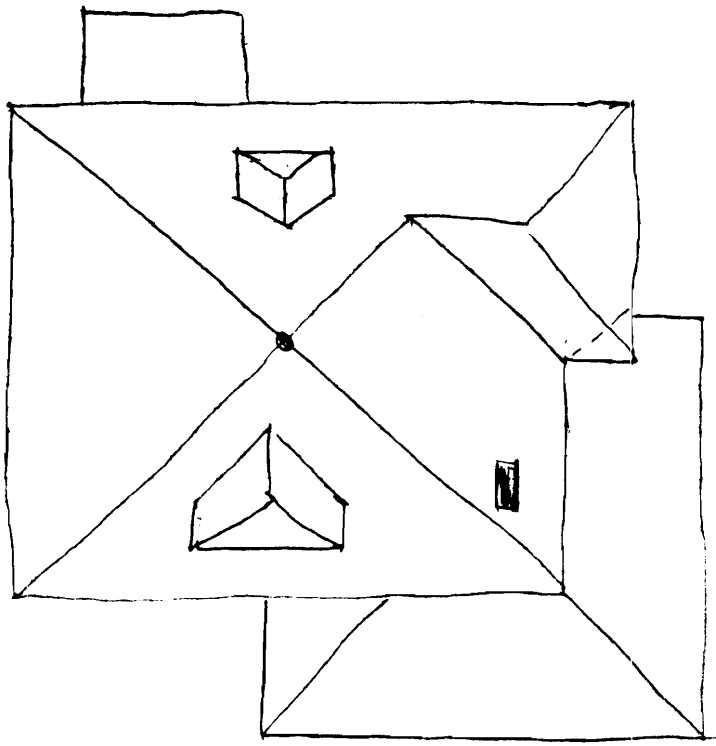
the soffit. Across the facade and extending around the east side is a hip roof porch with wide eaves. The porch is supported on round wooden columns with Tuscan capitals. The balustrade has a moulded handrail and turned balusters. The porch floor and structure are of wood. The first story level on the facade has one over one light sash in the window openings with applied moulding to the window head. The entrance has sidelights and a glass filled transom with frosted bevel glass.

On the east there is a hip roof projecting wing. The first story windows in the wing are tripled with diamond leaded glass upper sash. On the south corner of the wing there is an original entrance giving onto the porch. The entry hall window has a diamond leaded glass window in fixed sash.

At the rear of the house is a one-story latticed porch with a flat roof.

1001 E. Walnut

NA



GR-AS-003-633



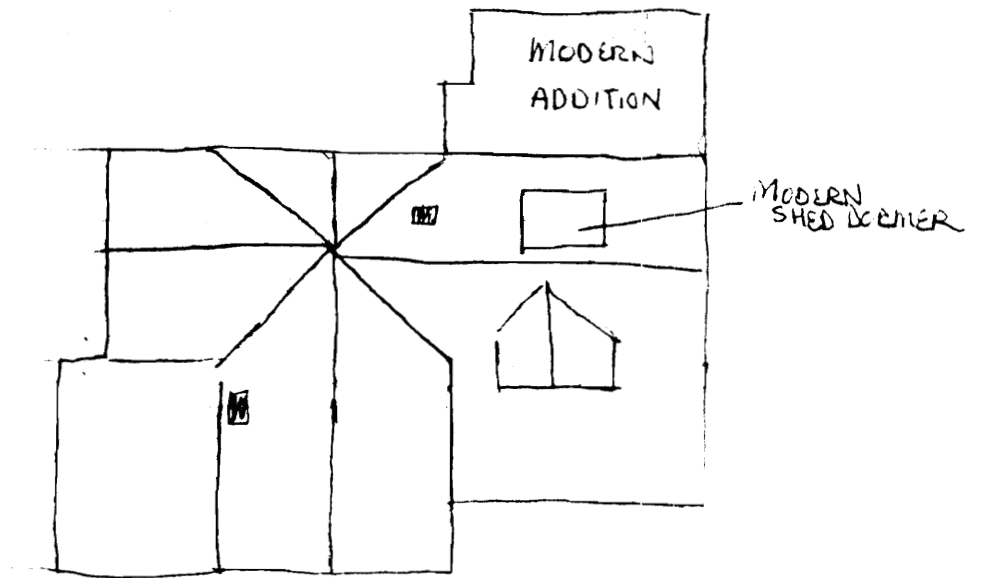
603-203-474

**Missouri Historic Architectural Inventory for  
Division of Parks and Historic Preservation Department of Natural Resources**

<p>38) Ownership — private <input checked="" type="checkbox"/> — public</p> <p>39) Owners — name Martha Estep — address 1010 E. Walnut</p> <p>40) Local contact</p> <p>41) Coordinates (UTM)</p> <p>42) Quad</p> <p>43) Other survey</p>	<p>1) inventory number</p> <p>2) name (cont)</p> <p>3) name - historical</p> <p>4) street address</p> <p>5) town or vicinity</p> <p>6) legal description</p> <p>7) county</p>	<p>51</p> <p></p> <p></p> <p>1008 E. Walnut</p> <p>Springfield</p> <p>Ireg. Survey 167 Lot D</p> <p>Greene</p>	1)
<p>44) History Built 1919-1920 by non-resident owner, probably built for rental.</p>	<p>8) category (site, structure, building, object)</p> <p>9) significance</p> <p>10) date</p> <p>11) style</p> <p>12) architect</p> <p>13) builder</p> <p>14) original use</p> <p>15) present use</p>	<p>Building</p> <p>Contributing</p> <p>1919-1920</p> <p>Catalogue/Builder</p> <p></p> <p></p> <p>Residence</p> <p>Apts...</p>	23)
<p>45) Additional description Rough faced coursed ashlar limestone foundation only on the front where visible and partly on the side elevations. In the rear the foundation appears to be of concrete. A one and a half story wing projects to the west with a gabled dormer set in the roof. A two story gabled wing projects in front with heavy projecting eaves and cornice returns in the gable. The pediment is set off with a narrow moulded cornice with the frieze board acting as the window head to the second story window openings. Second story windows are doubled in the wing with six over one light window sash. Below on the first story the windows are tripled of equal size. There is a narrow applied trim to the window heads of the first story. A porch fills the angle created by the front wing and a narrow east projecting wing. The porch</p>	<p>16) number of stories</p> <p>17) plan shape</p> <p>18) basement</p> <p>19) foundation</p> <p>20) wall construction</p> <p>21) roof type - material</p> <p>22) contact print</p>	<p>2</p> <p>Irregular</p> <p>Full</p> <p>Rough, faced, coursed</p> <p>ashlar Limestone</p> <p>Frame/ asbestos siding</p> <p>Gable Asphalt shingle</p> <p>35mm</p>	4)
<p>46) Description of environment/outbuildings posts are wooden, large square boxed and tapering.</p> <p>Behind the house is a more recent (ca. 1940?) one story frame detached building with a concrete foundation covered with the same asbestos siding. At the rear of the</p>	<p>23) site plan</p>	<p></p>	5)
<p>47) Information sources property is a modern apartment house City Directory 1918-1933 addition</p>	<p>24) changes - additions/alterations/moved</p> <p>25) condition</p> <p>26) visible from road?</p> <p>27) distance/frontage</p> <p>28) accessible?</p>	<p>Asbestos Siding added. Modern Apt. house in rear. Rear wing added</p> <p>Good</p> <p>-</p> <p>-</p> <p>-</p>	6)
<p>48) Location of negatives R 68 #33-35</p> <p>49) Prepared by DDD</p> <p>50) Organization Missouri Heritage Trust</p>	<p>29) preservation underway?</p> <p>30) endangered?</p> <p>31) on National Register?</p> <p>32) part of established historical district</p> <p>33) name of historical district</p> <p>34) is site eligible?</p> <p>35) district potential?</p> <p>36) date</p> <p>37) revision</p>	<p>No</p> <p>No</p> <p>No</p> <p>No</p> <p>-</p> <p>No</p> <p>Yes</p> <p>Jan. 31, 1984</p>	7)
<p><i>If additional space is needed, attached separate sheets.</i></p>			

1008 A Walnut

S ↑



GR-AS-003-6-31

WIND SAFETY FILM NO. 2

WIND SAFETY FILM NO. 2



WIND SAFETY FILM NO. 2

WIND SAFETY FILM NO. 2



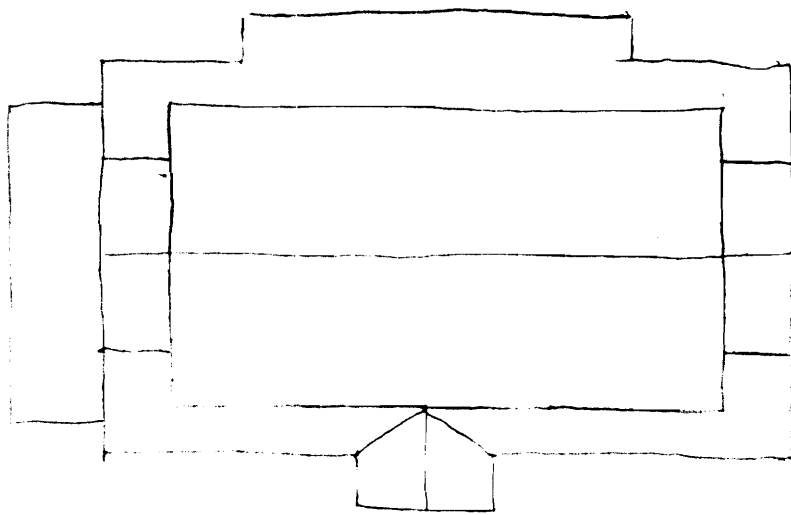
**Missouri Historic Architectural Inventory for**  
**Division of Parks and Historic Preservation Department of Natural Resources**

G1111-003-075

<p>38) Ownership — private <input checked="" type="checkbox"/> — public</p> <p>39) Owners — name Mark Rowland          — address Rt. 3 Cassville, MO.</p> <p>40) Local contact          41) Coordinates (UTM)</p> <p>42) Quad</p>	<p>1) inventory number 50</p> <p>2) name (cont)</p> <p>3) name - historical</p> <p>4) street address 1012 E. Walnut</p> <p>5) town or vicinity Springfield</p> <p>6) legal description Reg. Survey 167 Lot F</p> <p>7) county Greene</p>	<p>1)</p>
<p>43) Other survey</p>	<p>8) category (site, structure, building, object) Building</p>	<p>2/3)</p>
<p>44) History</p>	<p>9) significance Contributing</p> <p>10) date ca. 1940</p> <p>11) style Colonial Revival</p> <p>12) architect</p> <p>13) builder</p> <p>14) original use Residence</p> <p>15) present use Apts.</p>	<p>4)</p>
<p>45) Additional description Three bay facade with doubled half story windows with six over one light sashes. The half story is actually a dormer with a shed roof projecting from the gambrel. False window shutters made of "box-car" siding are at each window. The center bay entry is flanked by sidelights. There is a small porticoed entry way with a gabled roof and square wood tapered posts set on brick pillars. The stoop and steps are of concrete covered brick. Side porch on east side extends across most of the side elevation with a flat roof, square wooden tapering porch posts. Wooden balustrade with square balusters. Pillars are of brick with a brick foundation and concrete floor and steps on the porch itself.</p>	<p>16) number of stories 1-1/2</p> <p>17) plan shape Rectangular</p> <p>18) basement Full</p> <p>19) foundation Concrete</p> <p>20) wall construction Frame</p> <p>21) roof type - material Gambrel</p>	<p>5)</p>
<p>46) Description of environment/outbuildings</p> <p>Modern apartment house detached in the rear of the property.</p>	<p>22) contact print 35mm Asphalt Shingle</p>	<p>9)</p>
<p>47) Information sources</p> <p>City Directory 1920 - 1933</p>	<p>23) site plan</p>	<p>5)</p>
<p>48) Location of negatives Roll 68 #36-38</p> <p>49) Prepared by DDD</p> <p>50) Organization Missouri Heritage Trust</p> <p><i>If additional space is needed, attached separate sheets</i></p>	<p>24) changes - additions/alterations/moved None</p> <p>25) condition Good</p> <p>26) visible from road? -</p> <p>27) distance/frontage -</p> <p>28) accessible? -</p> <p>29) preservation underway? No</p> <p>30) endangered? No</p> <p>31) on National Register? No</p> <p>32) part of established historical district No</p> <p>33) name of historical district -</p> <p>34) is site eligible? No</p> <p>35) district potential? No</p> <p>36) date Jan. 26, 1984</p> <p>37) revision</p>	<p>6)</p> <p>7)</p> <p>30)</p>

10-2-1962

3↑



GR-AS-003-602





**Missouri Historic Architectural Inventory for** *GEA 100-680*  
**Division of Parks and Historic Preservation Department of Natural Resources**

<p>38) Ownership—private <input checked="" type="checkbox"/> *          —public</p> <p>39) Owners—name Alpha Delta Pi Sorority          —address 1021 E. Walnut</p> <p>40) Local contact</p> <p>41) Coordinates (UTM)</p> <p>42) Quad</p>	<p>1) inventory number 25</p> <p>2) name (cont)</p> <p>3) name - historical</p> <p>4) street address 1021 E. Walnut</p> <p>5) town or vicinity Springfield</p> <p>6) legal description Ireg. Survey 169 Lot F</p> <p>7) county Greene</p>	<p>1)</p>
<p>43) Other survey</p>	<p>8) category (site, structure, building, object) Building</p>	<p>2/3)</p>
<p>44) History</p> <p>Built 1906-1907 by Moses Levy , President Levy-Wolf Dry Goods Co.</p>	<p>9) significance Contributing</p> <p>10) date 1906-1907</p> <p>11) style Four Square</p> <p>12) architect</p> <p>13) builder</p> <p>14) original use Residence</p> <p>15) present use Sorority House</p>	<p>4)</p>
<p>45) Additional description</p> <p>Three bay facade on a basic square structure with pyramid hipped roof covered with asphalt shingles. Hipped dormers of all three faces of the pyramid with doubled windows one over one sash. Wide projecting eaves on house doubled windows with one over one sash at the second story level on first and third bays. The center bay at second story level has a fixed sash window with latticed muntins presumably at the landing of a stairhall. There is a simple moulding applied to all window heads. The porch across the front of the house has a flat roof with a wooden balustrade as parapet. There is an unadorned cornice and entablature with squat round cast stone columns with Tuscan capitals also in cast stone supporting the porch. The parapet is</p>	<p>16) number of stories 2</p> <p>17) plan shape Square</p> <p>18) basement Full</p> <p>19) foundation Rough, faced, Random A</p> <p>20) wall construction Frame/ Limestone</p> <p>21) roof type - material steel siding</p> <p>22) contact print Hip Asphalt Shingle</p>	<p>5)</p>
<p>46) Description of environment/outbuildings</p>	<p>23) site plan</p>	<p>6)</p>
<p>47) Information sources</p> <p>Sanborn 1910          City Directory 1905-1933.</p>	<p>24) changes - additions/alterations/moved</p> <p>25) condition Good</p> <p>26) visible from road? -</p> <p>27) distance/frontage -</p> <p>28) accessible? -</p>	<p>5)</p> <p>6)</p>
<p>48) Location of negatives Roll 68 #39</p> <p>49) Prepared by DDD</p> <p>50) Organization Missouri Heritage Trust</p> <p><i>If additional space is needed attached separate sheets</i></p>	<p>29) preservation underway? No</p> <p>30) endangered? No</p> <p>31) on National Register? No</p> <p>32) part of established historical district No</p> <p>33) name of historical district -</p> <p>34) is site eligible? No</p> <p>35) district potential? Yes</p> <p>36) date Jan. 26, 1984</p> <p>37) revision</p>	<p>7)</p> <p>30)</p>

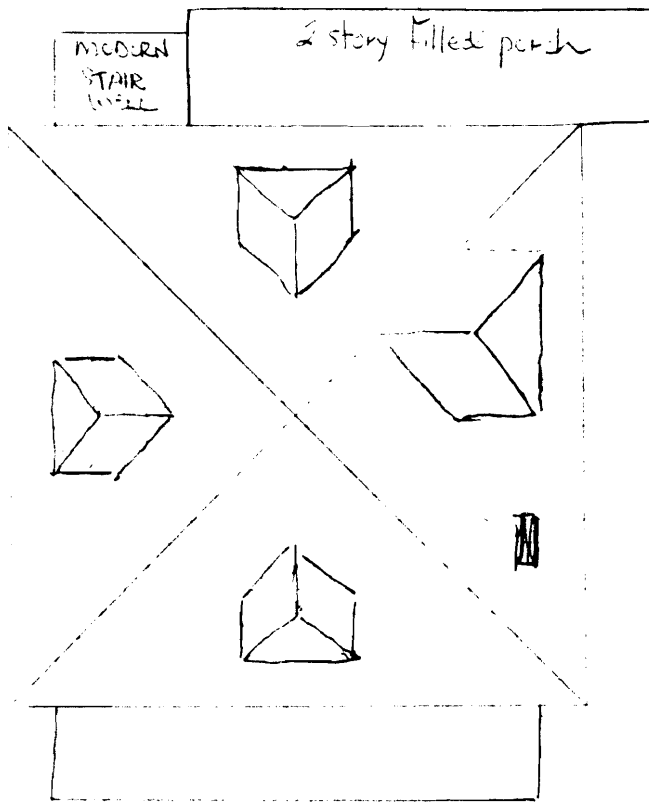
1021 E. Walnut

of rough faced ashlar cast stone though the steps themselves are of limestone.

1. first story bays to either side of the center entry are tripled with a large window in the center with flanking smaller window openings all one over one light sash. There are sidelights and a transom surrounding the entryway.

1 of 8 sheets

N ↑



GP-100-003-000

KODAK SAFETY FILM 50



6-11-1984

**Missouri Historic Architectural Inventory for  
Division of Parks and Historic Preservation Department of Natural Resources**

<p>38) Ownership — private <input checked="" type="checkbox"/> — public</p> <p>39) Owners — name Sigma Chi House Corp. — address 1027 E. Walnut</p> <p>40) Local contact</p> <p>41) Coordinates (UTM)</p> <p>42) Quad</p> <p>43) Other survey</p>	<p>1) inventory number 26</p> <p>2) name (cont)</p> <p>3) name - historial</p> <p>4) street address 1027 E. Walnut</p> <p>5) town or vicinity Springfield</p> <p>6) legal description Ireg. Survey 168 Lot A</p> <p>7) county Greene</p>	<p>11)</p>
<p>44) History Built 1912 by Harry Durst, Lawyer</p>	<p>8) category (site, structure, building, object) Building</p>	<p>213)</p>
<p>45) Additional description Low pitch roof with braod overhanging eaves with exposed rafter ends. In the front gable (and all others) there are large simple knee braces. In the center of the gable, under the apex of the gable, is a brace with geometric motif which rests on a carved panel set at the apex of the gable. The entire second story is covered with butt shingles. The second story front gable has a set of French doors with multiple panes opening onto a modern wooden porch which may replace a smaller earlier one. To the right is a tripled window with multipaned lights in the sashes. Above the entry on the second story is a fixed sash window of multi-panes in what is presumably the stair hall. The second story projects slightly beyond the first</p>	<p>9) significance Architectural-Contribution</p> <p>10) date 1912</p> <p>11) style Bungalow</p> <p>12) architect</p> <p>13) builder</p> <p>14) original use Residence</p> <p>15) present use Fraternity House</p>	<p>4)</p>
<p>46) Description of environment/outbuildings Behind the house is a one-story gabled frame, 3 bay garage and storage building.</p>	<p>16) number of stories 2</p> <p>17) plan shape L-shape</p> <p>18) basement full</p> <p>19) foundation concrete</p> <p>20) wall construction 1st S, brick 2nd, Frame</p> <p>21) roof type - material Gable Asphalt Shingle</p>	<p>5)</p>
<p>47) Information sources 1910 Sanborn City Directory 1910-1933</p>	<p>22) contact print 35mm</p>	<p>6)</p>
<p>48) Location of negatives Roll #1 #16-19, 40-41 Roll 597-5 #11-12</p> <p>49) Prepared by DDD</p> <p>50) Organization Missouri Heritage Trust</p> <p><i>If additional space is needed, attached separate sheets.</i></p>	<p>23) site plan</p>	<p>6)</p>
<p>47) Information sources</p>	<p>24) changes - additions/alterations/moved Open porch with a facade added</p> <p>25) condition Good</p> <p>26) visible from road? -</p> <p>27) distance/frontage -</p> <p>28) accessible? -</p>	<p>6)</p> <p>6)</p> <p>7)</p> <p>30)</p>
	<p>29) preservation underway? No</p> <p>30) endangered? No</p> <p>31) on National Register? No</p> <p>32) part of established historical district No</p> <p>33) name of historical district -</p> <p>34) is site eligible? Yes</p> <p>35) district potential? Yes</p> <p>36) date Jan. 26, 1984</p> <p>37) revision</p>	

story. Where they meet there is a narrow board. In the gable on the front elevation is a one story square bay window with five grouped windows. The walls of the bay are covered with butt shingles. The roof is obscured by the modern porch.

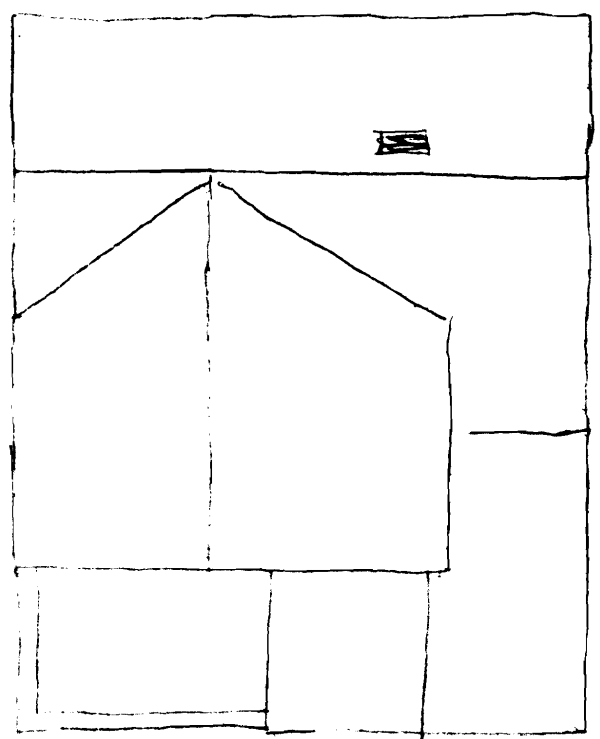
There is a porch across the whole of the front facade though only that at the southeast corner has a roof. The porch extends around to the east side of the house in the angle created by the front gabled wing and a east side wing. The porch roof is gabled with the pediment to the front. There are projecting ends of the plates and purlins as well as the rafter ends under the eaves. The face of the pediment is wood set in a vertical geometric pattern. The porch posts are of field stone set into concrete. They are square and tapering. The chimney base on the west elevation is also of field stone sloping outward as it meets the ground.

At the second story level the chimney becomes brick. On the west elevation is a long oriel "sun porch" at the second story level placed inside the west gable.

East elevation - the east gable has a projecting ridge pole as well as the knee braces found in the other gables. There are doubled windows at the landing of the stair hall visible in the east gable with geometric motif stained glass upper sashes (photo). Other windows on the west and the east elevations are one over one sash.

1027 E. Walnut

N ↑



GRAS-002-1027





**Missouri Historic Architectural Inventory for**  
**Division of Parks and Historic Preservation Department of Natural Resources**

Ge 1003-630

<p>38) Ownership — private <input checked="" type="checkbox"/> *          — public</p> <p>39) Owners — name George Everett          — address 1033 E. Walnut</p> <p>40) Local contact</p> <p>41) Coordinates (UTM)</p> <p>42) Quad</p> <p>43) Other survey</p>	<p>1) inventory number 27</p> <p>2) name (cont)</p> <p>3) name - historical</p> <p>4) street address 1033 E. Walnut</p> <p>5) town or vicinity Springfield</p> <p>6) legal description Ireg. Survey 168 Lot B</p> <p>7) county Greene</p>	<p>11</p>
<p>44) History          Built 1924-1925 by Dr. James Fulbright, Physician</p>	<p>8) category          (site, structure, building, object)</p>	<p>213)</p>
<p>45) Additional description          Five bay facade rectangular shape with gabled wing. Three dormers with six over six light sash in double hung windows. The walls of the dormers are covered with asbestos siding. Each of the first story windows are six over six light sash with flat arch lintels. False shutters are at each window. The center bay entry has elliptical wall dormer flush with the eaves above it. The present door hood is modern. The entry is framed with pilasters. On the east elevation is a one-story sun parlor with grouped six over six light sash window openings. The parlor roof is flat with wooden pilasters set at the corners of the room under a moulded cornice. Beneath each of the sunparlor windows is a panel. On the rear</p>	<p>9) significance Contributing</p> <p>10) date 1924-1925</p> <p>11) style Colonial Revival</p> <p>12) architect</p> <p>13) builder</p> <p>14) original use Residence</p> <p>15) present use Residence</p>	<p>41</p>
<p>46) Description of environment/outbuildings</p>	<p>16) number of stories 1-1/2</p> <p>17) plan shape Rectangle &amp; wing</p> <p>18) basement Full</p> <p>19) foundation Concrete</p> <p>20) wall construction Brick over tile</p> <p>21) roof type - material Gable Asphalt Shingle</p>	<p>51</p>
<p>47) Information sources          City Directory 1920-1933</p>	<p>22) contact print 35mm</p>	<p>9)</p>
<p>48) Location of negatives Roll 1 #20-21, 27</p> <p>49) Prepared by DDD</p> <p>50) Organization Missouri Heritage Trust</p> <p><i>If additional space is needed, attached separate sheets</i></p>	<p>23) site plan</p>	<p>5)</p>
<p>24) changes - additions/alterations/moved</p> <p>25) condition Good</p> <p>26) visible from road? -</p> <p>27) distance/frontage -</p> <p>28) accessible? -</p>	<p>24) changes - additions/alterations/moved Door hood is modern.</p> <p>25) condition Good</p> <p>26) visible from road? -</p> <p>27) distance/frontage -</p> <p>28) accessible? -</p>	<p>6)</p>
<p>29) preservation under way? No</p> <p>30) endangered? No</p> <p>31) on National Register? No</p> <p>32) part of established historical district No</p> <p>33) name of historical district -</p> <p>34) is site eligible? Yes</p> <p>35) district potential? Yes</p> <p>36) date Jan. 26, 1984</p> <p>37) revision</p>	<p>29) preservation under way? No</p> <p>30) endangered? No</p> <p>31) on National Register? No</p> <p>32) part of established historical district No</p> <p>33) name of historical district -</p> <p>34) is site eligible? Yes</p> <p>35) district potential? Yes</p> <p>36) date Jan. 26, 1984</p> <p>37) revision</p>	<p>7)</p> <p>30)</p>

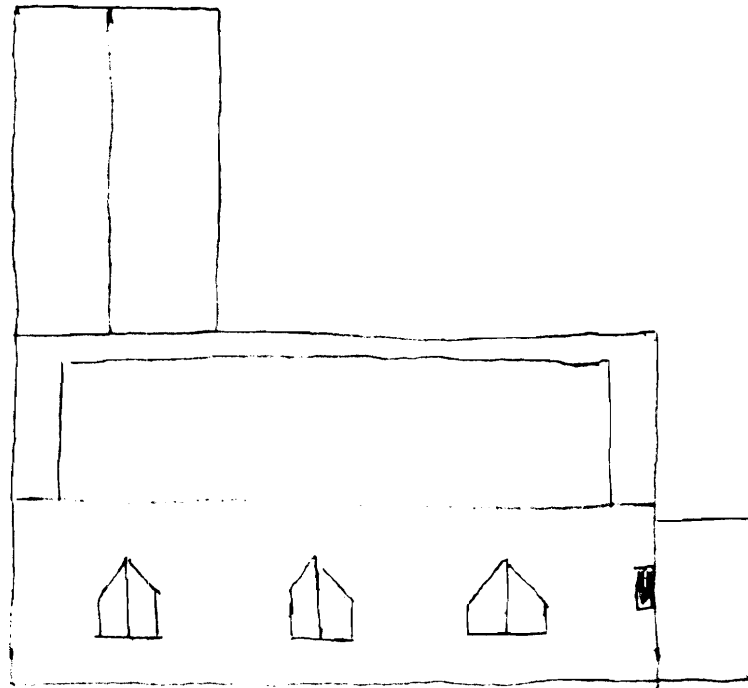
roof face is a long shed roofed dormer adding space to the half story.

There is a low one story brick over tile wing which houses the garage and part of the kitchen.

Each of the gables has more or less flush eaves with a half round window set near the apex.

1033 E. Walnut

N ↑



GE-AS-003-431

FILM 5062

KODAK





**Missouri Historic Architectural Inventory for**  
**Division of Parks and Historic Preservation Department of Natural Resources**

61-133-639

38) Ownership — private <input checked="" type="checkbox"/> — public	1) inventory number 2) name (cont)	49 	1)
39) Owners — name Roma Hobercht et al — address 1040 E. Walnut 40) Local contact 41) Coordinates (UTM)	3) name - historial 4) street address 5) town or vicinity 6) legal description 7) county	 1040 E. Walnut Springfield AD E. Smith's Add. Lot Greene	12
42) Quad 43) Other survey	8) category (site, structure, building, object)	Building	23)
44) History	9) significance 10) date 11) style 12) architect 13) builder 14) original use 15) present use	Contributing ca. 1905 Catalogue/Builder  Residence Residence	
45) Additional description Hipped dormers on the west and front elevations. Broad projecting eaves on dormers with double hung one over one light sash window. The eaves on the house itself are broadly projecting with cornice modillions and a plain frieze board and corner board. The frieze doubles as the window heads to the second story windows. The facade is two bay with a one story hipped porch across the simple cornice and entablature with round wooden porch columns with Tuscan capitals. Wooden balustrade with turned balusters. The porch structure is of wood. West elevation-- a hipped roof one story three sided oriel at the first story level. All windows on the house are one over one light sash. There is a rear wing which has a concrete foundation. All details	16) number of stories 17) plan shape 18) basement 19) foundation 20) wall construction 21) roof type - material 22) contact print 35mm	2 Rectangle Full Rough, forced, coursed Frame/ Timestone lap siding Bell cast hip asphalt shingle	4)   5)
46) Description of environment/outbuildings	23) site plan		9)
47) Information sources Sanborn 1910 City Directory 1900-1933	24) changes - additions/alterations/moved 25) condition 26) visible from road? 27) distance/frontage 28) accessible?	Rear wing added ca. 1930 Good - -	5)   6)
48) Location of negatives Roll 1 #28-30 49) Prepared by DDD 50) Organization Missouri Heritage Trust  If additional space is needed, attached separate sheets.	29) preservation underway? 30) endangered? 31) on National Register? 32) part of established historical district 33) name of historical district 34) is site eligible? 35) district potential? 36) date 37) revision	No No No No - Yes Yes Jan. 26, 1984	  7)   30)

1040 E. Walnut

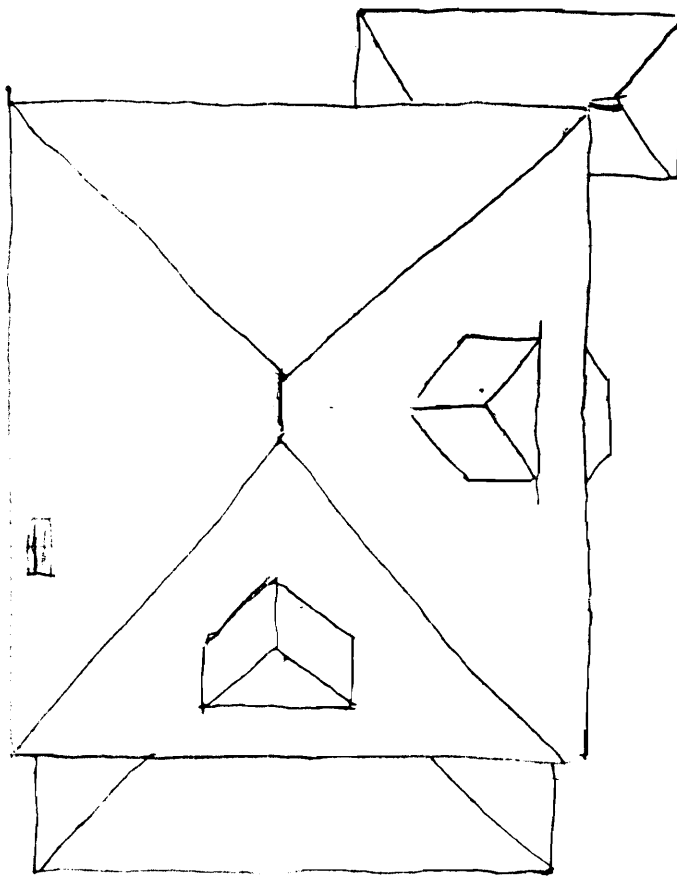
conform with the main house leading one to believe it is original or built shortly after initial construction. The rear wing also has a hipped roof.

CE-1000 1039



1040 E Walnut

S↑



GR-PS-063-031

KODAK SAFETY FILM 1662

KODAK SAFETY FILM 1662

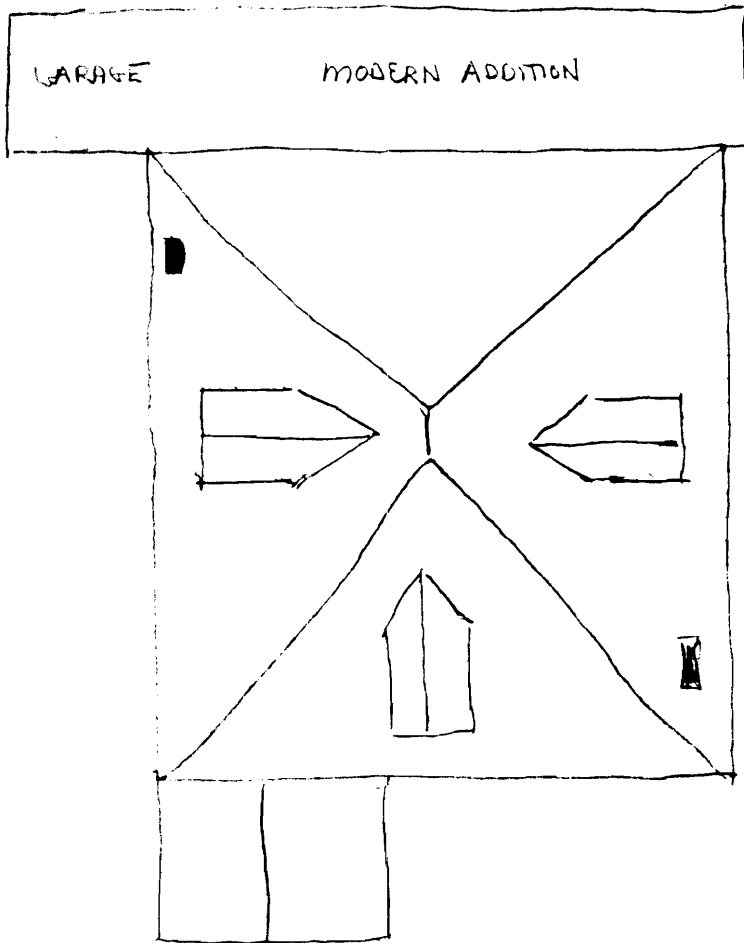


**Missouri Historic Architectural Inventory for** *Greene Co. 12 6-10*  
**Division of Parks and Historic Preservation Department of Natural Resources**

38) Ownership — private <input checked="" type="checkbox"/> * — public 39) Owners — name     Ethel Holland et al — address   1041 E. Walnut 40) Local contact 41) Coordinates (UTM) 42) Quad	1) inventory number 2) name (cont) 3) name - historial 4) street address 5) town or vicinity 6) legal description 7) county	28   1041 E. Walnut Springfield Ireg. Survey 168 Lot I Greene	11
43) Other survey	8) category (site, structure, building, object)	Building	233
44) History Built 1909-1910 by Harry J. Upham, Sec.-Treas. Upham Shoe Co.	9) significance 10) date 11) style 12) architect 13) builder 14) original use 15) present use	Contributing 1909-1910 Four square  Residence Residence	
45) Additional description Two bay facade. Gabled dormers on the east, west, and south faces of the roof. Each is pedimented with continuous cornice at the broad pro- jectant eave line. The window surround is pilastered with multi-paned sashes both above and below in the double hung window. The eaves on the house also project beyond the walls with simple cornice moulding and board entablature. All windows are one over one sash unless other wise noted. There is a gabled portico at the entry with a continuous cornice. The porch columns are of wood with Tuscan capitals in groups of three at the corners of the portico. Wood balustrade with moulded handrail and turned balusters. Multi-paned sidelights and transom frame the doorway. There was originally a	16) number of stories 17) plan shape 18) basement 19) foundation 20) wall construction 21) roof type - material	2 Square Full Rough, faced, coursed Frame/ ashlar cast stone asbestos siding Hip asphalt shingle	4     5
46) Description of environment/outbuildings	22) contact print 35mm		5
47) Information sources Sanborn 1910 City Directory 1909-1933	23) site plan		9
48) Location of negatives Roll 1 #22-26 49) Prepared by     DDD	24) changes - additions/alter- ations/moved 25) condition 26) visible from road? 27) distance/frontage 28) accessible?	Front porch altered Rear wing added  Good - - -	5    6
50) Organization     Missouri Heritage Trust  <i>If additional space is needed, attached separate sheets.</i>	29) preservation underway? 30) endangered? 31) on National Register? 32) part of established historical district 33) name of historical district 34) is site eligible? 35) district potential? 36) date 37) revision	No No No No No Yes Jan. 26, 1984	7       30

much larger porch which has been reduced to its present size. The porch stoop is of concrete as are the steps. The upper sashes in the first story windows on the front and east elevations leaded glass. A modern garage is attached to the rear of the house. A rear porch one-story with shed roof has been recently enlarged to its present size.

10/11/12 layout



GE-PS-0000-340



SAFETY FILM 5062



KODAK SAFETY FILM 5062



KODAK SAFETY FILM 5062



KODAK



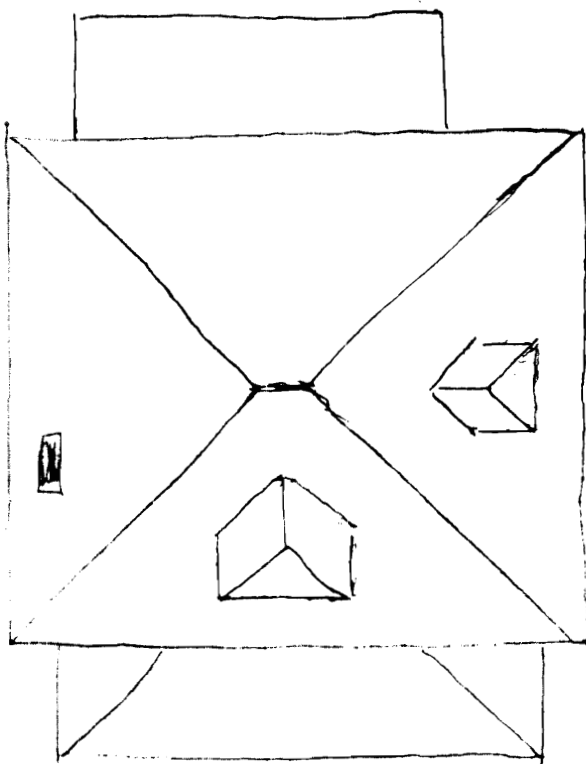
SAFETY FILM 5062

**Missouri Historic Architectural Inventory for**  
**Division of Parks and Historic Preservation Department of Natural Resources**

38) Ownership — private <input checked="" type="checkbox"/> — public 39) Owners — name Richard Taylor — address Rt. 1, Box 397 40) Local contact 41) Coordinates (UTM) 42) Quad	1) inventory number 48 2) name (cont) 3) name - historical 4) street address 1046 E. Walnut 5) town or vicinity Springfield 6) legal description Ad. E. Smith's Add. Lot 7) county Greene 11	1)
43) Other survey	8) category (site, structure, building, object) Building	2/3)
44) History Built 1908 for Willis G. Crane who owned a harness & saddlery business.	9) significance Contributing 10) date 1908 11) style Four Square 12) architect 13) builder 14) original use Residence 15) present use Residence	
45) Additional description Hip dormers on the west and front elevations with broad projecting eaves. Doubled windows with one over one sash in double hung windows. The eaves on the house itself also project noticeably with simple frieze board which doubles as the window heads to the second story window openings. All windows are one over one sash with a narrow simple applied moulding to the window head at the first story window openings. Three bay facade with center bay entrance. The doorway is flanked by sidelights and a transom. The front elevation is dominated by a one-story hipped roof porch across the entire front. The cornice and entablature are unadorned on the porch-underneath are round wood columns with Tuscan capitals resting on piers of rough faced cast stone. The balustrade is of wood with turned balusters. The structure of the porch itself and the steps leading up to it are of wood. At the street is a cast stone hitching post which is square and tapering.	16) number of stories 2 17) plan shape Rectangle 18) basement Full 19) foundation Rough, faced, coursed 20) wall construction Frame/ ashlar Cast 21) roof type - material lap siding Stone 22) contact print 35mm shingle	4) 5)
46) Description of environment/outbuildings	23) site plan	6)
47) Information sources Sanborn 1910 City Directory 1907-1910	24) changes - additions/alterations/moved None visible 25) condition Good 26) visible from road? - 27) distance/frontage - 28) accessible? -	5) 6)
48) Location of negatives R 1 #32-36 49) Prepared by DDD 50) Organization Missouri Heritage Trust If additional space is needed, attached separate sheets.	29) preservation underway? No 30) endangered? No 31) on National Register? No 32) part of established historical district No 33) name of historical district - 34) is site eligible? Yes 35) district potential? Yes 36) date Jan. 26, 1984 37) revision	7) 30)

10416 / 201001

S ↑



Co. 2003-1001





5062

KODAK SAFETY FILM 5062



KODAK SAFETY FILM 5062



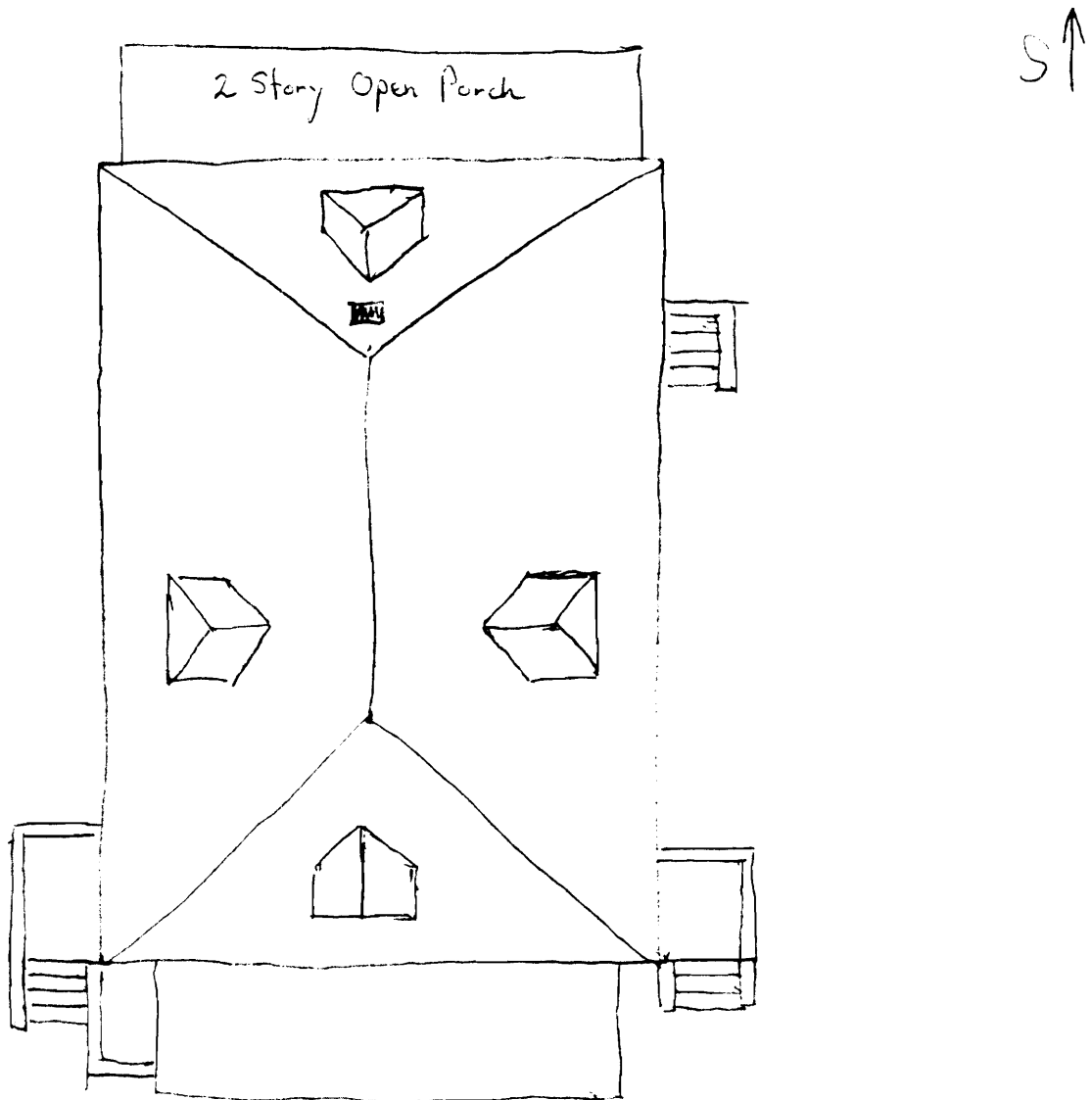


1050 E. Walnut

limestone. The second story doors give onto a flat roofed porch with a wooden balustrade which appears to date later than the house. There are modillions at the cornice of the porch roof with the wide projecting eaves found on the house. Square brick columns of buff colored brick support the porch corners with square limestone (?) capitals and banding. Flanking the entrance are smooth round tapering limestone columns with Tuscan capitals also of limestone. A brick parapet wall surrounds the porch with limestone coping.

Side elevation entrances have door hoods with knee brace supports. On the east elevation is a two story three sided oriel which is tucked under the projecting eaves. On the west elevation are two such oriels. Shed roofed frame sun porch on the rear partially filled in.

1050 Walnut



GR-AS-003-6412





1101 E. Walnut

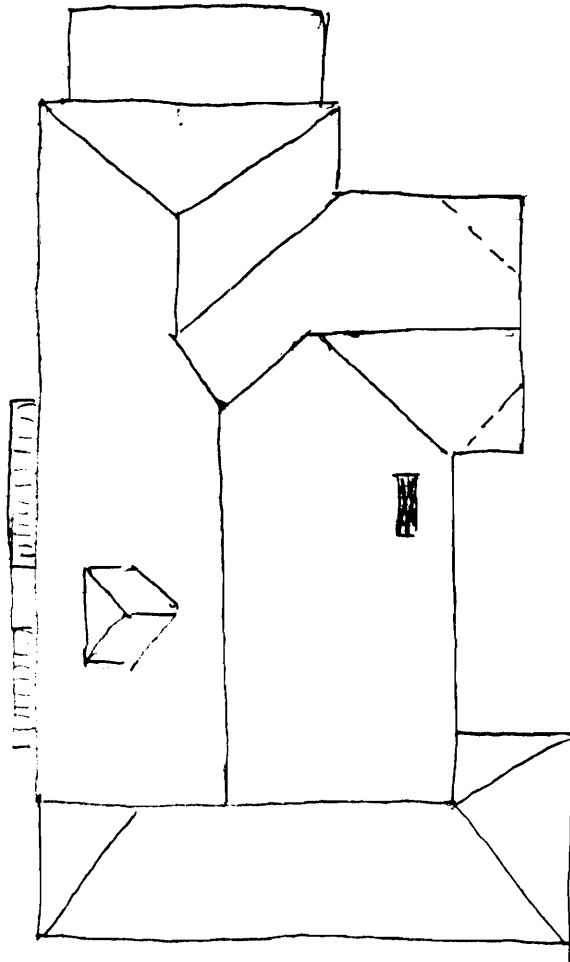
simple moulded cornice and entablature survive but the porch area has been filled in recently.

On the east elevation is a projecting wing with pedimented gable. Butt shingles cover the face of the pediment with a continuous cornice setting off the pediment. Brackets are placed at the corners of the gable. Beneath the cornice the corners are chamfered on the wing with a window in each face.

On the west elevation is an oriel window of three sides at what must be the landing between the floors in the stairhall. There is a single bracket under the oriel. The roof is hipped. Presently the window has been turned into a doorway and a modern stair leads to a second story apartment. Hipped dormer covered with butt shingles positioned above oriel window.

George W. ...

11017 Walnut



NA

GR-112-00000000



12-10-1944

12-10-1944



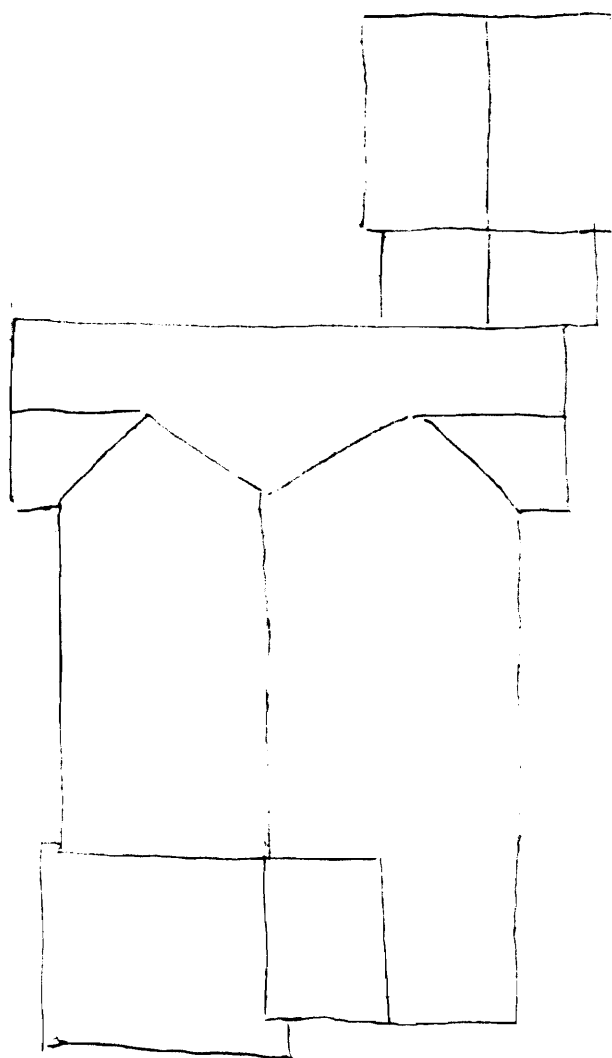
12-10-1944

12-10-1944





1104 2 10/20/2014



GR-AS-003-6444

KODAK SAFETY FILM 5062

KODAK



KODAK SAFETY FILM 5062

KODAK SAFETY F M 5062



→ 7

→ 8A

→ 8

→ 9A



2 4

SAFETY FILM 5062

KODAK SAFETY FILM

9



**Missouri Historic Architectural Inventory for** CR A 1013-649  
**Division of Parks and Historic Preservation Department of Natural Resources**

<p>38) Ownership — private <input checked="" type="checkbox"/> — public</p> <p>39) Owners — name <b>Ray Mitchell</b>          — address <b>1122 E. Walnut</b></p> <p>40) Local contact          +1) Coordinates (UTM)</p> <p>42) Quad</p> <p>43) Other survey</p>	<p>1) inventory number <b>30</b></p> <p>2) name (cont)</p> <p>3) name - historical</p> <p>4) street address <b>1107 E. Walnut</b></p> <p>5) town or vicinity <b>Springfield</b></p> <p>6) legal description <b>East side add. Lot 48</b></p> <p>7) county <b>Greene</b></p>	1)
<p>44) History <b>Built in 1906 as a speculative venture by Charles McCann and sold to its first resident, David Diffenderffer, the proprietor of the Diffenderffer Buggy &amp; Implement Co. 1101, 1107 and 1117 E. Walnut all built by same builder at about same time.</b></p>	<p>8) category (site, structure, building, object) <b>Building</b></p> <p>9) significance <b>Contributing-Commerce</b></p> <p>10) date <b>1906</b></p> <p>11) style <b>Catalogue/Builder with Classical details</b></p> <p>12) architect</p> <p>13) builder</p> <p>14) original use <b>Residence</b></p> <p>15) present use <b>Apartment</b></p>	2/3)
<p>45) Additional description <b>This house is very much similar to that next door at 1101 E. Walnut and at 1117 E. Walnut -- they must have been build by the same builder at roughly the same time. The brick work is dark red. There is a bellcast hipped dormer on the front elevation with butt shingles covering the face and walls. Recessed window opening in dormer with one over one light sash. On the house itself there are projecting eaves with a narrow cornice. Beneath the cornice is a belt course of projecting brick stretchers delineating the brick frieze. The relieving arch lintles at the windows form a continuous row with the belt course. The lintels are of buff colored brick headers. Rough limestone sills at window openings. A double header course separates the first from the second stories. At the corners of the</b></p>	<p>16) number of stories <b>2</b></p> <p>17) plan shape <b>Irregular</b></p> <p>18) basement <b>Full</b></p> <p>19) foundation <b>Rough; faced, coursed</b></p> <p>20) wall construction <b>Brick ashlar limestone</b></p> <p>21) roof type - material <b>Hip with gable wing asphalt shingle</b></p> <p>22) contact print 35mm</p>	4) 5)
<p>46) Description of environment/outbuildings</p>	<p>23) site plan</p>	6)
<p>47) Information sources <b>Sanborn 1910          City Directory 1905-1910          Greene County Deed Record Book 198 page 46, and Book 238, page 613.</b></p>	<p>24) changes - additions/alterations/moved <b>None visible</b></p> <p>25) condition <b>Good</b></p> <p>26) visible from road? <b>-</b></p> <p>27) distance/frontage <b>-</b></p> <p>28) accessible? <b>-</b></p>	5) 6)
<p>48) Location of negatives <b>Roll 6 #34-35, 37, - ?</b></p> <p>49) Prepared by <b>DDD</b></p> <p>50) Organization <b>Missouri Heritage Trust</b></p>	<p>29) preservation underway? <b>No</b></p> <p>30) endangered? <b>No</b></p> <p>31) on National Register? <b>No</b></p> <p>32) part of established historical district <b>No</b></p> <p>33) name of historical district <b>-</b></p> <p>34) is site eligible? <b>Yes</b></p> <p>35) district potential? <b>Yes</b></p> <p>36) date <b>Jan. 26, 1984</b></p> <p>37) revision</p>	7) 30)

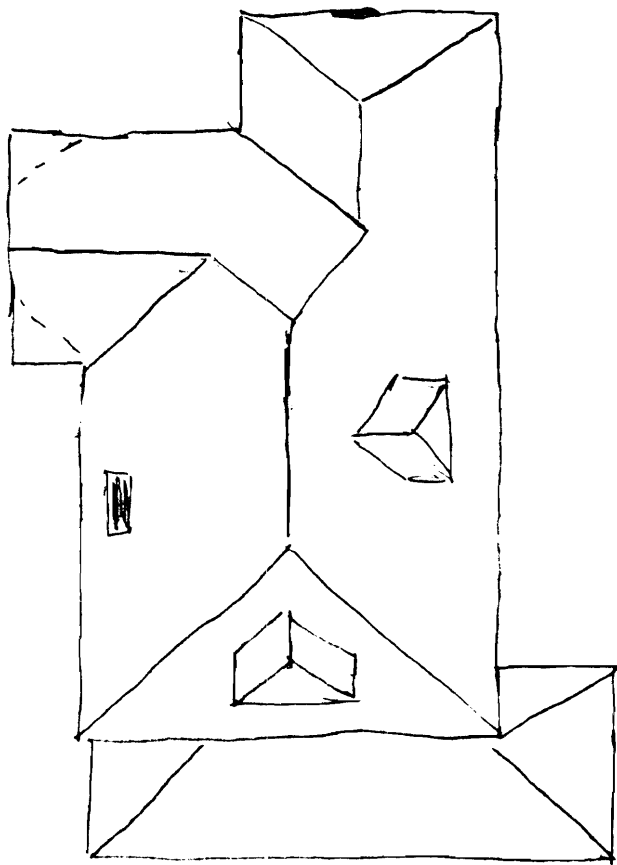
*If additional space is needed, attached separate sheets.*

house are staggered projecting brick made to simulate quoins. The facade is two bay with one light sash. A one story hipped roof porch extends across the front and projects eastward, with a very simple cornice and entablature. Round wooden small columns support porch with Tuscan capitals. The porch floor and structure are of wood. The entry has a transom above it. On the east elevation is a landing oriel window with three sides clearly placed between the first and second floors at the landing in the stairhall. The roof is hipped and there is a single bracket beneath.

On the west elevation is a projecting wing with a pedimented gable set off with a continuous cornice beneath with chamfered corners and a window in each face. The face of the pediment is covered with butt shingles.

The cellar openings have triple coursed brick relieving arches with brick "keystones" as a decorative addition.

1107 E Walnut



N↑

CR-AC-00-045



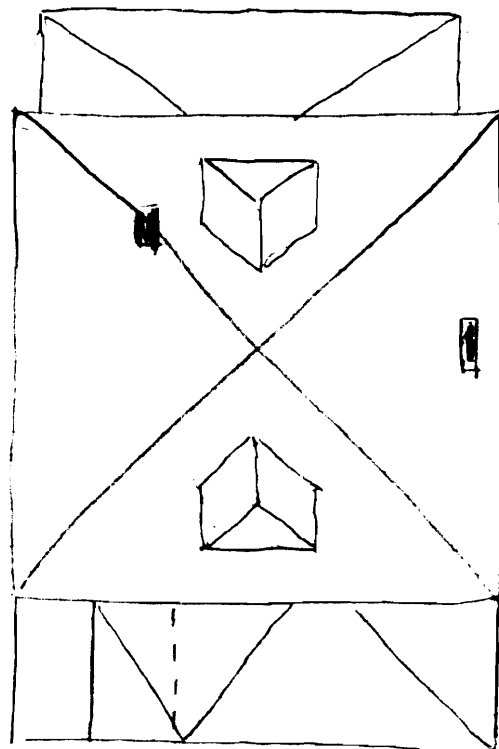


**Missouri Historic Architectural Inventory for**  
**Division of Parks and Historic Preservation Department of Natural Resources**

GE 1 - 003 - 010

38) Ownership — private <input checked="" type="checkbox"/> X — public	1) inventory number 2) name (cont)	45	11
39) Owners — name Ray Mitchell — address 1122 E. Walnut	3) name - historical 4) street address		
40) Local contact	5) town or vicinity	Springfield	
41) Coordinates (UTM)	6) legal description	Ad. E. Smith Add. Lot 7	
42) Quad	7) county	Greene	
43) Other survey	8) category (site, structure, building, object)	Building	2(3)
44) History  Built 1906-1907 by Wm. T. Carrington, President Springfield State Normal College	9) significance 10) date 11) style 12) architect 13) builder 14) original use 15) present use	Contributing-Social 1906-1907 Catalogue/Builder  Residence Apts.	
45) Additional description Hip dormers on the north and south roof faces. Projecting house roof eaves with simple cornice and frieze board which doubles as the head to the window openings at the second story. Three bay facade with one over one window sash in all windows. The corner boards on the house have a simple bead running the length. One story hipped porch runs the entire length of the front elevation. Over the entry in the first bay there is a gabled pediment on the porch with a continuous cornice. The face of the pediment is covered with butt shingles. Narrow round wooden columns with tuscan capitals support the porch. The porch structure is of wood. Most of the porch has been filled in to add a room to the first story. The window originally opening onto the porch was moved to become the center window of this addition.	16) number of stories 17) plan shape 18) basement 19) foundation 20) wall construction 21) roof type - material 22) contact print	2 Square Full Rough, faced, coursed Frame/ ashlar limestone lap siding Bell cast hip asphalt shingle	4)       5)
46) Description of environment/outbuildings All window openings on the side and rear elevations have a simple narrow moulding applied to the window heads.  On the rear is a one-story hipped roofed sun porch with multiple windows which appears to be original.	23) site plan		9)
47) Information sources City Directory 1905-1933	24) changes - additions/alterations/moved 25) condition 26) visible from road? 27) distance/frontage 28) accessible?	Porch filled in Good - - -	5)    6)
48) Location of negatives Roll 2 #11-12  49) Prepared by DDD  50) Organization Missouri Heritage Trust  <i>If additional space is needed, attached separate sheets</i>	29) preservation underway? 30) endangered? 31) on National Register? 32) part of established historical district 33) name of historical district 34) is site eligible? 35) district potential? 36) date 37) revision	No No No No - No Yes Jan. 26, 1984	7)       30)

Handwritten text: *Handwritten*



Handwritten text: *S↑*

Handwritten text: *GP-A-007-1.46*



KODAK SAFETY FILM 5082

NOO



**Missouri Historic Architectural Inventory for** G013 003-647  
**Division of Parks and Historic Preservation Department of Natural Resources**

<p>38) Ownership — private <input checked="" type="checkbox"/> — public</p> <p>39) Owners — name William Ferguson          — address 1111 E. Walnut</p> <p>40) Local contact</p> <p>41) Coordinates (UTM)</p> <p>42) Quad</p> <p>43) Other survey</p>	<p>1) inventory number 31</p> <p>2) name (cont)</p> <p>3) name - historical</p> <p>4) street address 1111 E. Walnut</p> <p>5) town or vicinity Springfield</p> <p>6) legal description East side add. Lot 99</p> <p>7) county Greene</p>	1)
<p>44) History</p> <p align="center">Built 1902-1903 by Arthur C. Daily, local          Manager United Iron Works. In 1910 Daily moved to 1117          E. Walnut - next door - and rented out this house.</p>	<p>8) category (site, structure, building, object) Building</p> <p>9) significance Architectural-Commerce</p> <p>10) date 1902-1903</p> <p>11) style Catalogue/Builder</p> <p>12) architect with vestiged queen</p> <p>13) builder Anne details</p> <p>14) original use Residence</p> <p>15) present use Residence</p>	2)
<p>45) Additional description Front elevation - two bay facade with pedimented gable. There are two pediment areas in the gable. The first is at the apex and is covered with fishscale shingles. The cornice overhangs the lower pediment area with grouped modillions or brackets. The second pediment area is actually indented from the wall surface and is covered with shingles. A single light fixed sash window is centered in the second pediment area. The pediment itself is set off by a heavily moulded and dentiled cornice. At the corners of the gable are scrolled brackets. A board frieze acts as window head to the second story windows which are one over one light sash. First story windows and all others have a narrow applied moulding on the window head. There is a full one story hipped roof porch with</p>	<p>16) number of stories 2</p> <p>17) plan shape rectangle</p> <p>18) basement full</p> <p>19) foundation Rough, faced, coursed</p> <p>20) wall construction Frame/ ashlar limestone</p> <p>21) roof type - material lap siding</p> <p>22) contact print Gable asphalt shingle 35mm</p>	4)
<p>46) Description of environment/outbuildings</p>	<p>23) site plan</p>	5)
<p>47) Information sources</p> <p align="center">City Directory 1898-1933          Sanborn 1910</p>	<p>24) changes - additions/alterations/moved Rear wing added</p> <p>25) condition Good</p> <p>26) visible from road? -</p> <p>27) distance/frontage -</p> <p>28) accessible? -</p>	5)
<p>48) Location of negatives Roll 6 #37-40</p> <p>49) Prepared by DDD</p> <p>50) Organization Missouri Heritage Trust</p>	<p>29) preservation underway? No</p> <p>30) endangered? No</p> <p>31) on National Register? No</p> <p>32) part of established historical district No</p> <p>33) name of historical district -</p> <p>34) is site eligible? Yes</p> <p>35) district potential? Yes</p> <p>36) date Jan. 26, 1984</p> <p>37) revision</p>	7)
<p><i>If additional space is needed, attached separate sheets.</i></p>		

a pedimented gable over the entry area. The dentiled cornice is continuous across the porch and pediment. The face of the pediment is plastered and has a foliate design applied to it.

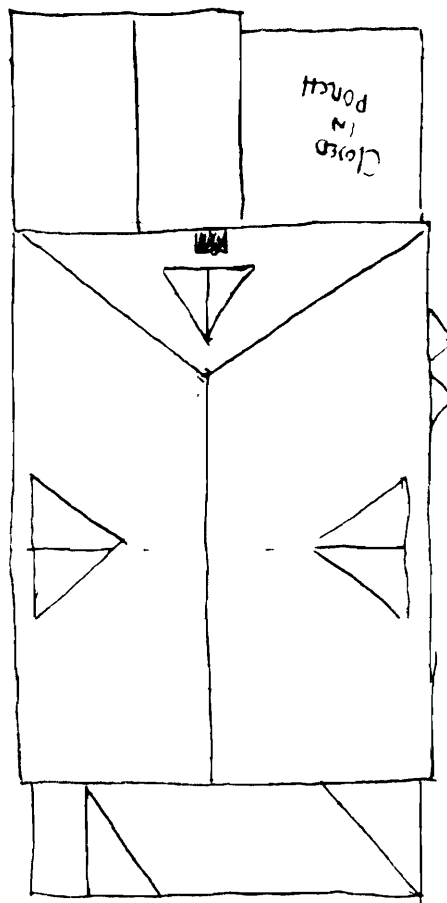
A transom is above the entryway. The upper sash of the only first story window has diamond patterned leaded glass.

On the east elevation is a one-story oriel set at the first story with three faces. Underneath the oriel are three large brackets. The roof is hipped.

The gable dormers on the east, north, and west are gabled with butt shingled faces, and fixed light sash windows.

A one-story gabled wing to the rear has a random ashlar limestone foundation. A shed roofed addition in the north east corner is modern.

1111 E Walnut



N ↑

Ge. 25. 003. 15. 17

STEAD SAFETY FILM 3047

STEAD SAFETY FILM 3048

STEAD SAFETY FILM 3049



**Missouri Historic Architectural Inventory for** GR-AR 203-648  
**Division of Parks and Historic Preservation Department of Natural Resources**

<p>38) Ownership — private <input checked="" type="checkbox"/> — public</p> <p>39) Owners — name Ray Mitchell — address 1122 E. Walnut</p> <p>40) Local contact</p> <p>41) Coordinates (UTM)</p> <p>42) Quad</p> <p>43) Other survey</p>	<p>1) inventory number 44</p> <p>2) name (cont)</p> <p>3) name - historical</p> <p>4) street address 1112 E. Walnut</p> <p>5) town or vicinity Springfield</p> <p>6) legal description Ad. E. Smith's Add. Lot</p> <p>7) county Greene</p>	<p>1)</p> <p>7</p>
<p>44) History</p> <p align="center">Built 1908-1909 by Elton Murray, salesman for Springfield Grocery Co.</p>	<p>8) category (site, structure, building, object) Building</p> <p>9) significance Architectural-Contributing</p> <p>10) date 1908-1909</p> <p>11) style Catalogue/builder with vestiged Queen Anne details</p> <p>12) architect</p> <p>13) builder</p> <p>14) original use Residence</p> <p>15) present use Apts.</p>	<p>2/3)</p> <p>ing</p>
<p>45) Additional description Front elevation - a very simple narrow cornice moulding sets off the gable pediment in the front wing. In the pediment is a single double hung window with pilastered surround with a moulded entablature dand corner block bullseyes. All windows on the front and east elevations are one over one light sash with a simple narrow moulding applied to the window heads. On the inside of the window frame under the window head is a spindled entablature. The front facade presents an L shape created by the projecting wing and the bulk of the house. The entrance is in the gable. Across the whole of the front is a one-story porch with hipped roof. Over the entry way is a projecting gable on the porch with continuous cornice line. The pediment is covered with decorative</p>	<p>16) number of stories 2</p> <p>17) plan shape irregular</p> <p>18) basement full</p> <p>19) foundation Rough, faced, coursed</p> <p>20) wall construction Frame/ ashlar limestone</p> <p>21) roof type - material lap siding Hip &amp; Gable combination</p> <p>22) contact print 35mm asphalt shingle</p>	<p>4)</p> <p>5)</p>
<p>46) Description of environment/outbuildings</p>	<p>23) site plan</p>	<p>9)</p>
<p>47) Information sources</p> <p align="center">City Directory 1907-1933</p>	<p>24) changes - additions/alterations/moved Rear El additions + exterior stairway</p> <p>25) condition Good</p> <p>26) visible from road? -</p> <p>27) distance/frontage -</p> <p>28) accessible? -</p>	<p>5)</p> <p>6)</p>
<p>48) Location of negatives Roll 2 #14-18</p> <p>49) Prepared by DDD</p> <p>50) Organization Missouri Heritage Trust</p> <p><i>If additional space is needed, attached separate sheets</i></p>	<p>29) preservation underway? No</p> <p>30) endangered? No</p> <p>31) on National Register? No</p> <p>32) part of established historical district No</p> <p>33) name of historical district -</p> <p>34) is site eligible? Yes</p> <p>35) district potential? Yes</p> <p>36) date Jan. 26, 1984</p> <p>37) revision</p>	<p>7)</p> <p>30)</p>



1112 E. Walnut

shingles. The cornice of the pediment and on the porch itself is moulded with an open spindled entablature beneath. Porch posts are square, wooden, and taper upward. The wood ballustrade on the porch and steps has turned balusters and a moulded handrail. The steps leading to the porch appear to be limestone.

On the west elevation is a wall dormer with attic window executed in similar manner to the front gable surround.

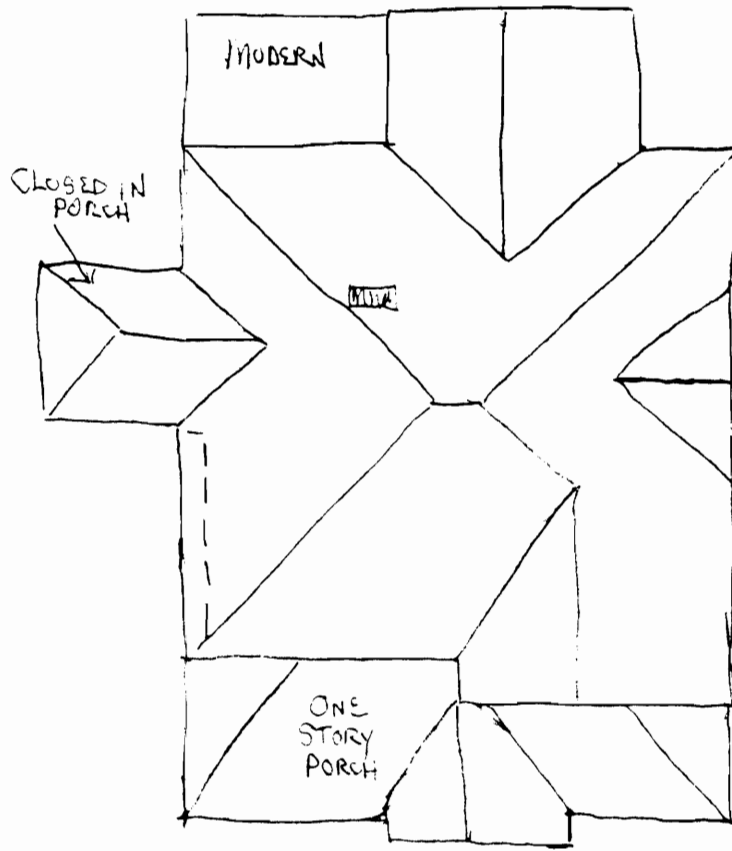
On the west elevation at the north east crner the second story projects slightly over the first with a moulded cornice. The single parlor window opening under the overhand has a recessed wooden panel above the window head. Originally the overhang above described ended midway in the east elevation at a hipped roof one story open porch which has been filled in recently.

At the rear is a projecting wing with filled in porches and a modern stair leading to an apartment. On the property line is a modern apartment building.

At the street is a concrete walkway with a large iron step set into the concrete in recent times which has the manufacturer's name: PHOENIX FOUNDRY SPRINGFIELD, MO.

GR-A-0026

11/2/04



S ↑

GR. FLOOR

TY FILM 5002

KODAK SAFETY FILM 5002

KODAK SAFETY FILM 5002



←0000

←0000

←0000

←0000

←0000

←0000



←0000



←0000



←0000



**Missouri Historic Architectural Inventory for  
Division of Parks and Historic Preservation Department of Natural Resources**

GR-1003.1049  
no photo

<p>38) Ownership — private <input checked="" type="checkbox"/> — public</p> <p>39) Owners — name Congregation of the Mother Redemptrix — address 410 Landers Building</p> <p>40) Local contact</p> <p>41) Coordinates (UTM)</p> <p>42) Quad</p>	<p>1) inventory number 32</p> <p>2) name (cont)</p> <p>3) name - historical</p> <p>4) street address 1117 E. Walnut</p> <p>5) town or vicinity Springfield</p> <p>6) legal description East Side Add. Lot 50</p> <p>7) county Greene</p>	<p>11</p>
<p>43) Other survey</p>	<p>8) category (site, structure, building, object)</p>	<p>Building</p> <p>2(3)</p>
<p>44) History Lived in from 1913-1933+ Arthur Dailey, Local Mgr. of United Iron Works Co. 1107, 1101, 1117 E. Walnut built by same builder.</p>	<p>9) significance Contributing</p> <p>10) date ca. 1905</p> <p>11) style Catalogue/builder with classical details</p> <p>12) architect</p> <p>13) builder</p> <p>14) original use Residence</p> <p>15) present use Apartments</p>	<p>4</p>
<p>45) Additional description Red brick used in the construction. Front elevation-two bay facade with gable entry. There is a small gabled dormer on the east elevation. Pediment in the gable with cornice returns and recessed gable cornice of simple mouldings. The face of the gable is covered with butt shingles curving inward to the recessed centered window opening of one over one light sash. Under the cornice is (slightly projecting) a brick belt course. Brick double course relieving arches at the window openings of rusticated brick headers. The windows are one over one light sash. Rough faced limestone sills at all window openings. There is a double brick stretcher course to delimit the first and second stories. There is a one story hipped roof porch across the front of</p>	<p>16) number of stories 2</p> <p>17) plan shape irregular</p> <p>18) basement full</p> <p>19) foundation Rough, faced, coursed</p> <p>20) wall construction Brick/ ashlar limestone</p> <p>21) roof type - material Hip &amp; Gable combination</p>	<p>5)</p> <p>asphalt shingle</p>
<p>46) Description of environment/outbuildings Behind the house is a one-story shed roof frame out-building with a two bay garage and storage area</p>	<p>23) site plan</p>	<p>9)</p>
<p>47) Information sources City Directory 1910-1933 Sanborn 1910</p>	<p>24) changes - additions/alterations/moved</p> <p>25) condition</p> <p>26) visible from road?</p> <p>27) distance/frontage</p> <p>28) accessible?</p>	<p>Exterior stair added West el.</p> <p>Good</p> <p>-</p> <p>-</p> <p>-</p> <p>5)</p>
<p>48) Location of negatives Roll 6 #42-44 Roll 547-6 #17</p> <p>49) Prepared by DDD</p> <p>50) Organization Missouri Heritage Trust</p> <p><i>If additional space is needed attached separate sheets</i></p>	<p>29) preservation underway?</p> <p>30) endangered?</p> <p>31) on National Register?</p> <p>32) part of established historical district</p> <p>33) name of historical district</p> <p>34) is site eligible?</p> <p>35) district potential?</p> <p>36) date</p> <p>37) revision</p>	<p>No</p> <p>No</p> <p>No</p> <p>No</p> <p>-</p> <p>Yes</p> <p>Yes</p> <p>Jan. 26, 1984</p> <p>6)</p> <p>7)</p> <p>30)</p>

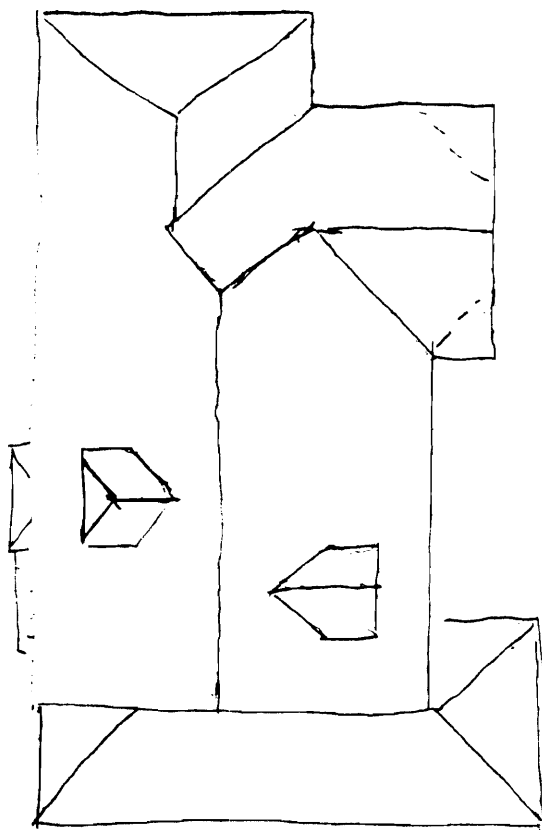
the house projecting beyond the house to the eastward. The simple moulded cornice and entablature are supported by slender round wooden porch posts with Tuscan capitals. There is a wooden balustrade with turned balusters. The porch floor and structure are of wood. On the west elevation is a second story entrance to an apartment which may be an original oriel window much modified.

On the west roof is a hipped dormer.

On the east elevation is a projecting wing with pedimented gable.

Butt shingles cover the face of the pediment with a continuous cornice setting off the pediment. Brackets are placed at the corners of the gable. Beneath the cornice the corners of the wing are chamfered with a window in each face.


11175 Wolcott



CR-AS-003 10/11

60-1-0-3-050

**Missouri Historic Architectural Inventory for  
Division of Parks and Historic Preservation Department of Natural Resources**

<p>38) Ownership — private <input checked="" type="checkbox"/> *                                   — public</p> <p>39) Owners — name     Ray Mitchell                                   — address     1122 E. Walnut</p> <p>40) Local contact</p> <p>41) Coordinates (UTM)</p> <p>42) Quad</p> <p>43) Other survey</p>	<p>1) inventory number     43</p> <p>2) name (cont)</p> <p>3) name - historial</p> <p>4) street address     1122 E. Walnut</p> <p>5) town or vicinity     Springfield</p> <p>6) legal description     Ad. E. Smith's Add. Lot 4</p> <p>7) county     Greene</p>	<p>1)</p> <p>4</p>
<p>44) History</p>	<p>8) category (site, structure, building, object)     Building</p> <p>9) significance</p> <p>10) date     ca. 1890</p> <p>11) style     Queen Anne</p> <p>12) architect</p> <p>13) builder</p> <p>14) original use     Residence</p> <p>15) present use     Residence</p>	<p>2/3)</p> <p>4</p>
<p>45) Additional description</p> <div style="display: flex; align-items: flex-start;">  <div style="flex-grow: 1;"> <p>Front projecting wing with flat roofed dormer one over one light sash with dentiled entablature with moulding on slight projecting hood. This motif carried around most of the house. Owner informed me that he duplicated much of this moulding. The Mansard roof has a new shake roof which may or may not be original to the house. Triple window in the front wing with larger window in the center and fixed upper sash with stained glass in corner paned lights. Porch with flat roof and jig saw cut out entablature and elaborate though small brackets set with the posts. On the east elevation is a 1-1/2 story bay window with three sides and window dormer in the Mansard above. <u>On the west elevation is a three-sided bay of only one</u></p> </div> </div>	<p>16) number of stories     1</p> <p>17) plan shape     Irregular</p> <p>18) basement     Unknown</p> <p>19) foundation     Rough, faced, coursed</p> <p>20) wall construction     Frame, ashlar Limestone</p> <p>21) roof type - material                                   (See description)</p> <p>22) contact print                                   35mm</p>	<p>4)</p> <p>5)</p> <p>6)</p>
<p>46) Description of environment/outbuildings</p> <p>story with hipped roof. This is a difficult house to read accurately. There is some reason to question the house and its history.</p>	<p>23) site plan</p>	<p>6)</p>
<p>47) Information sources</p>	<p>24) changes - additions/alterations/moved     (See Full discussion)</p> <p>25) condition     Good</p> <p>26) visible from road?     -</p> <p>27) distance/frontage     -</p> <p>28) accessible?     -</p>	<p>5)</p> <p>6)</p>
<p>48) Location of negatives     Roll 2 #19-22</p> <p>49) Prepared by     DDD</p> <p>50) Organization     Missouri Heritage Trust</p> <p style="font-size: small; margin-top: 10px;">If additional space is needed, attached separate sheets</p>	<p>29) preservation underway?     No</p> <p>30) endangered?     No</p> <p>31) on National Register?     No</p> <p>32) part of established historical district     No</p> <p>33) name of historical district     No</p> <p>34) is site eligible?     No</p> <p>35) district potential?     Yes</p> <p>36) date     Jan. 26, 1984</p> <p>37) revision</p>	<p>6)</p> <p>7)</p> <p>30)</p>





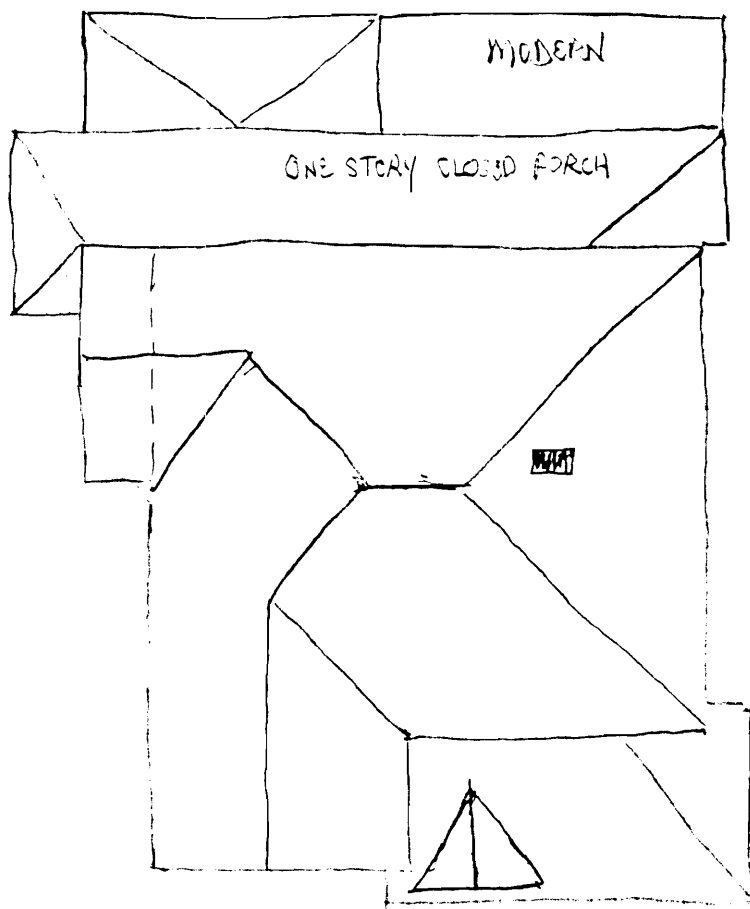
**Missouri Historic Architectural Inventory for  
Division of Parks and Historic Preservation Department of Natural Resources**

G-11-103-651

<p>38) Ownership — private <input checked="" type="checkbox"/> * — public</p> <p>39) Owners — name Darrell Hall — address 2327 E. Broadmoor</p> <p>40) Local contact 1) Coordinates (UTM)</p> <p>42) Quad</p> <p>43) Other survey</p>	<p>1) inventory number 42</p> <p>2) name (cont)</p> <p>3) name - historical</p> <p>4) street address 1128 E. Walnut</p> <p>5) town or vicinity Springfield</p> <p>6) legal description Ad. E. Smith's Add. Lot</p> <p>7) county Greene 3</p>	<p>11</p>
<p>44) History Built 1913-1914 by Wm. J. Orr, Lawyer</p>	<p>8) category (site, structure, building, object) Building</p>	<p>213</p>
<p>45) Additional description The facade presents an L shape with a projecting gable wing with pediment. The cornice is continuous. The eaves are arrow and project. A porch of one story with hipped roof fills the angle of the L shape. Over the entry is a gabled porch roof with continuous cornice. The porch columns are square wooden and taper upward. The porch structure is concrete and more recent (?). The entry is in the angle of the face with sidelights of diamond leaded glass. A multipaned vestibule encases the entryway and probably is of later date. The single window at the first story level in the front wing has a leaded glass upper sash. On the west elevation is a fixed sash small window with leaded glass at what is probably a landing in the stairhall. On the east elevation the second story of the projecting</p>	<p>9) significance Contributing</p> <p>10) date 1913-1914</p> <p>11) style Catalogue/Builder</p> <p>12) architect</p> <p>13) builder</p> <p>14) original use Residence</p> <p>15) present use Apts.</p> <p>16) number of stories 2</p> <p>17) plan shape Square with wing</p> <p>18) basement Full</p> <p>19) foundation Rough, faced, coursed,</p> <p>20) wall construction Frame/ ashlar limestone</p> <p>21) roof type - material steel siding Hip with gable wings</p> <p>22) contact print 35mm asphalt shingle</p>	<p>4</p> <p>5</p>
<p>46) Description of environment/outbuildings On the east elevation the second story of the projecting wing overhangs the first story. All windows are one over one light sash. A one story hipped roof open porch ran across the rear of the house with a rough faced coursed cast stone foundation it has since been filled in, and a modern addition is behind it.</p>	<p>23) site plan</p>	<p>6</p>
<p>47) Information sources City Directory 1912-1933</p>	<p>24) changes - additions/alterations/moved Steel siding added Concrete porch rear being added</p> <p>25) condition Good</p> <p>26) visible from road?</p> <p>27) distance/frontage</p> <p>28) accessible?</p>	<p>5</p> <p>6</p>
<p>48) Location of negatives Roll 2 #23</p> <p>49) Prepared by DDD</p> <p>50) Organization Missouri Heritage Trust</p>	<p>29) preservation underway? No</p> <p>30) endangered? No</p> <p>31) on National Register? No</p> <p>32) part of established historical district No</p> <p>33) name of historical district</p> <p>34) is site eligible? Yes</p> <p>35) district potential? Yes</p> <p>36) date Jan. 26, 1984</p> <p>37) revision</p>	<p>6</p> <p>7</p> <p>30</p>

If additional space is needed attached separate sheets

1128 F Walnut



G-R-A-000 1

62

KODAK SAFETY




G-1 100-672

**Missouri Historic Architectural Inventory for  
Division of Parks and Historic Preservation Department of Natural Resources**

<p>38) Ownership — private <input checked="" type="checkbox"/> *                           — public</p> <p>39) Owners — name     Homer Wampler III                           — address    1615 S. Glenstone</p> <p>40) Local contact</p> <p>41) Coordinates (UTM)</p> <p>42) Quad</p> <p>43) Other survey</p>	<p>1) inventory number 2) name (cont) 3) name - historical 4) street address 5) town or vicinity 6) legal description 7) county</p>	<p>33</p> <p>1129 E. Walnut</p> <p>Springfield</p> <p>East Side add. Lot 51</p> <p>Greene</p>	1)
<p>44) History</p> <p style="padding-left: 40px;">Built 1921-1922 by A. T. Quisenberry, Insurance Broker</p>	<p>8) category (site, structure, building, object)</p> <p>9) significance 10) date 11) style 12) architect 13) builder 14) original use 15) present use</p>	<p>Building</p> <p>Architectural-Contributing</p> <p>1921-1922</p> <p>Colonial Revival</p> <p>Residence</p> <p>Apartment</p>	23)
<p>45) Additional description:</p> <p style="padding-left: 40px;">Three bay facade with multi-paned sash in double hung frames at the window openings. The center bay on the second story level is comprised of a tripled window with the larger in the center. There is a small portico over the entry in the center bay. It has a flat roof with a wrought iron balustrade on the roof. A broad entablature and cornice are supported by round wooden columns with Tuscan capitals. The entry has multi-paned sidelights. On the west elevation is a one-story flat roofed portico over a side entrance with square wooden columns tripled at the corners. On the east elevation is an open sun porch with a wooden balustrade on a flat roof. Porch posts are square of wood and tripled at the corners. Behind the house is a one-story gable roof, frame, 2 bay garage.</p>	<p>16) number of stories 17) plan shape 18) basement 19) foundation 20) wall construction 21) roof type - material</p>	<p>2</p> <p>Rectangle</p> <p>Full</p> <p>Concrete</p> <p>Frame/Tab siding</p> <p>Gable</p> <p>Asphalt shingle</p>	4)
<p>46) Description of environment/outbuildings</p>	<p>22) contact print 35mm</p>		5)
<p>47) Information sources</p> <p style="padding-left: 40px;">City Directory 1920-1933</p>	<p>23) site plan</p>		9)
<p>48) Location of negatives</p> <p style="padding-left: 40px;">Roll 4 #2, 44    Roll 547-7 #2-3</p> <p>49) Prepared by     DDD</p> <p>50) Organization    Missouri Heritage Trust</p>	<p>24) changes - additions/alterations/moved</p> <p>25) condition</p> <p>26) visible from road?</p> <p>27) distance/frontage</p> <p>28) accessible?</p>	<p>None visible</p> <p>Medium to Good</p> <p>-</p> <p>-</p> <p>-</p>	5)     6)
<p>If additional space is needed, attached separate sheets</p>	<p>29) preservation underway?</p> <p>30) endangered?</p> <p>31) on National Register?</p> <p>32) part of established historical district</p> <p>33) name of historical district</p> <p>34) is site eligible?</p> <p>35) district potential?</p> <p>36) date</p> <p>37) revision</p>	<p>No</p> <p>No</p> <p>No</p> <p>No</p> <p>-</p> <p>Yes</p> <p>Yes</p> <p>Jan. 26, 1984</p>	7)      30)

1134 E Walnut

N ↑







Y FILM 5062

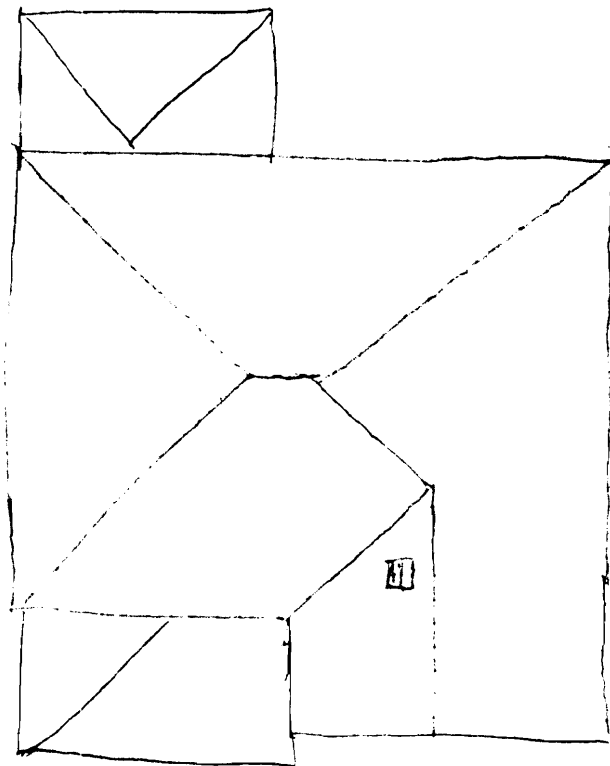
KODAK SAFETY FILM 5062







113-3 Walnut



S ↑

CR-AS-003-654

KODAK SAFETY FILM 1002

KODAK SAFETY FILM 1002

1002



**Missouri Historic Architectural Inventory for**  
**Division of Parks and Historic Preservation Department of Natural Resources**

61-1003-6033

<p>38) Ownership — private <input checked="" type="checkbox"/> — public</p> <p>39) Owners — name Eugene R. Smith          — address 1139 E. Walnut</p> <p>40) Local contact</p> <p>41) Coordinates (UTM)</p> <p>42) Quad</p>	<p>1) inventory number 34</p> <p>2) name (cont)</p> <p>3) name - historial</p> <p>4) street address 1139 E. Walnut</p> <p>5) town or vicinity Springfield</p> <p>6) legal description East Side Add. Lot 53</p> <p>7) county Greene</p>	<p>11</p>
<p>43) Other survey</p>	<p>8) category (site, structure, building, object) Building</p>	<p>2/3</p>
<p>44) History Built 1900-1901 by John Farmington - Attorney.</p>	<p>9) significance Architectural-Social</p> <p>10) date 1900-1901</p> <p>11) style Queen Anne</p> <p>12) architect</p> <p>13) builder</p> <p>14) original use Residence</p> <p>15) present use Resident</p>	<p>4</p>
<p>45) Additional description Front elevation - Gable dominates the facade with staggered butt shingles in the face of the pediment. There are cornice returns with a narrow band of moulding as cornice setting off the gable pediment. Over the doubled windows in the gable is found a window head with narrow applied moulding such as is found on all window surrounds on the house. The gable is actually a projecting wing from a rectangular house mass creating a T shape. A porch extends across the front of the gabled wing and extends around to the east elevation until it meets with the main house mass. The porch has a hipped roof except over the entry area where there is a gable pediment with staggered butt shingles covering the face. Beneath the simple cornice and entablature are round wood porch columns with Tuscan capitals. The</p>	<p>16) number of stories 1</p> <p>17) plan shape Irregular</p> <p>18) basement Full ?</p> <p>19) foundation Rough, Faced, coursed,</p> <p>20) wall construction ashlar limestone</p> <p>21) roof type - material Frame / Lap siding</p> <p>22) contact print Gable asphalt shingle</p>	<p>5</p>
<p>46) Description of environment/outbuildings</p> <p>Behind the house is a one-story frame outbuilding used as garage and as storage. The door and window openings have applied moulding.</p>	<p>23) site plan</p>	<p>9</p>
<p>47) Information sources</p> <p>City Directory 1898-1910.          Greene county Dead Record Book 180 Page 628</p>	<p>24) changes - additions/alterations/moved None visible</p> <p>25) condition Good</p> <p>26) visible from road?</p> <p>27) distance/frontage</p> <p>28) accessible?</p>	<p>5</p>
<p>48) Location of negatives</p> <p>49) Prepared by DDD</p> <p>50) Organization Missouri Heritage Trust</p> <p><i>If additional space is needed, attached separate sheets.</i></p>	<p>29) preservation underway? No</p> <p>30) endangered? No</p> <p>31) on National Register? No</p> <p>32) part of established historical district No</p> <p>33) name of historical district -</p> <p>34) is site eligible? Yes</p> <p>35) district potential? Yes</p> <p>36) date Jan. 26, 1984</p> <p>37) revision</p>	<p>6</p> <p>7</p> <p>30</p>

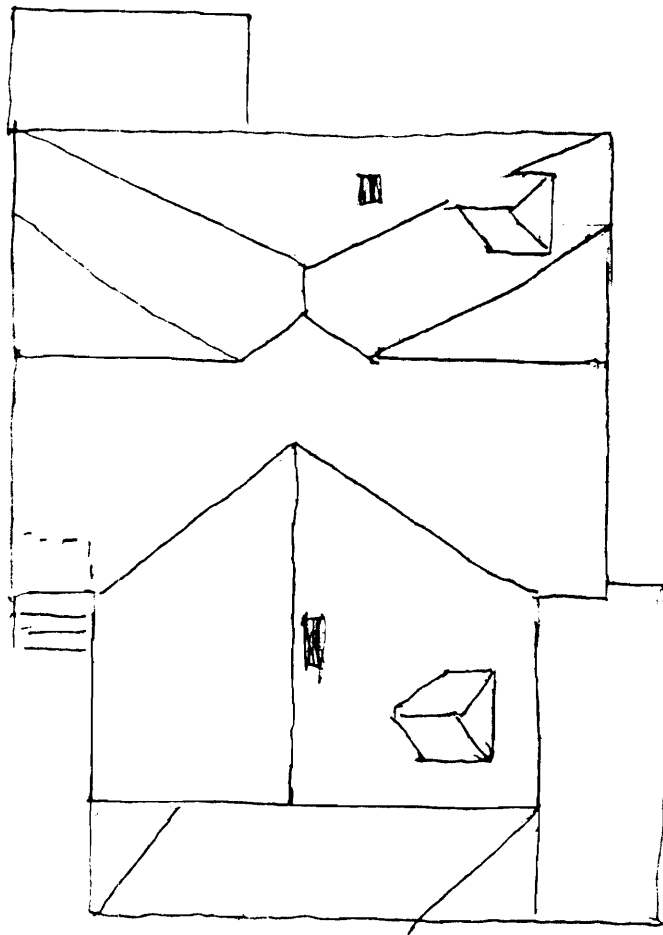
1139 E. Walnut

porch floor and structure are of wood. A wooden balustrade surrounds the porch with turned valusters. The first story window is what must be the entry hall has an elaborately stained glass upper sash done to imitate a spider's web.

On the west elevation there is a corner cut out in the southwest corner of the main house mass. The area is cut at 90 degree angles instead of the usual 45 degrees creating two new faces recessed. There is an entryway with a small shed roofed porch in the angle of the wing and the main house mass. There are two hipped dormers on the east elevation with staggered butt shingled walls.

AR-25-603-005

1139 E. Walnut



6-2-05-0001

1952

EDDIE SAFETY FILM 1952

SUSAN SAFETY FILM 1951

EDDIE SAFETY FILM

SUSAN SAFETY FILM



**Missouri Historic Architectural Inventory for** G-17 002-650  
**Division of Parks and Historic Preservation Department of Natural Resources**

38) Ownership — private <input checked="" type="checkbox"/> * — public 39) Owners — name     Richard Taylor — address        Rt. Box 397 40) Local contact 41) Coordinates (UTM) 42) Quad	1) inventory number 2) name (cont) 3) name - historical 4) street address 5) town or vicinity 6) legal description 7) county	39   1144 E. Walnut Springfield Ad. E. Smith's Add Lot Greene                    1	1)
43) Other survey	8) category (site, structure, building, object)	Building	2)
44) History Built 1903-1904 by Ellis Munger, Sec.-Treas. Dunckel Box & Lumber Co.	9) significance 10) date 11) style 12) architect 13) builder 14) original use 15) present use	Architectural-Commerce 1803-1904 Catalogue/Builder with Classical details Residence Apts.	3)
45) Additional description Front elevation--Hipped dormer with broad projecting eaves. Single double hung dormer window with one over one sash. The walls of the dormer are covered with butt shingles. The eaves project beyond the walls on the house more broadly than most accentuated by the fact that the front wing has corner chamfers under the gable (see photo). Board modillions are under the eaves with bed moulding at the cornice. The frieze board be- comes the window heads to all of the second story windows on the house. The second story wall surface on the house is lap sided with a narrow moulded skirt separating it from the first story. The first story has ship lap siding which, where joined, forms horizontal wide beads. The pediment in the front gable wing is set off by	16) number of stories 17) plan shape 18) basement 19) foundation 20) wall construction 21) roof type - material 22) contact print 35mm	2 Irregular Full Rough, faced, coursed, ashlar Limestone Frame / lap siding Hip & gable combination asphalt shingle	4)
46) Description of environment/outbuildings  At the rear of the property is a two bay garage of brick which appears to be later than the house though visible on the Sanborn map of 1933.	23) site plan		5)
47) Information sources  City Directory 1903-1933	24) changes - additions/alter- ations/moved 25) condition 26) visible from road? 27) distance/frontage 28) accessible?	Rear wing additions  Good - - -	6)
48) Location of negatives  49) Prepared by     Roll 2 #29-34 DDD 50) Organization     Missouri Heritage Trust	29) preservation underway? 30) endangered? 31) on National Register? 32) part of established historical district 33) name of historical district 34) is site eligible? 35) district potential? 36) date 37) revision	No No No  No  - Yes Yes Jan. 27, 1984	7)

*If additional space is needed, attached separate sheets.*

(



a continuous cornice. The pediment itself is deeply recessed as it is flush with the wall surfaces behind the wide projecting eaves and cornice (photo). There is a double hung one over one light sash in the pediment and the face of the area is covered with butt shingles.

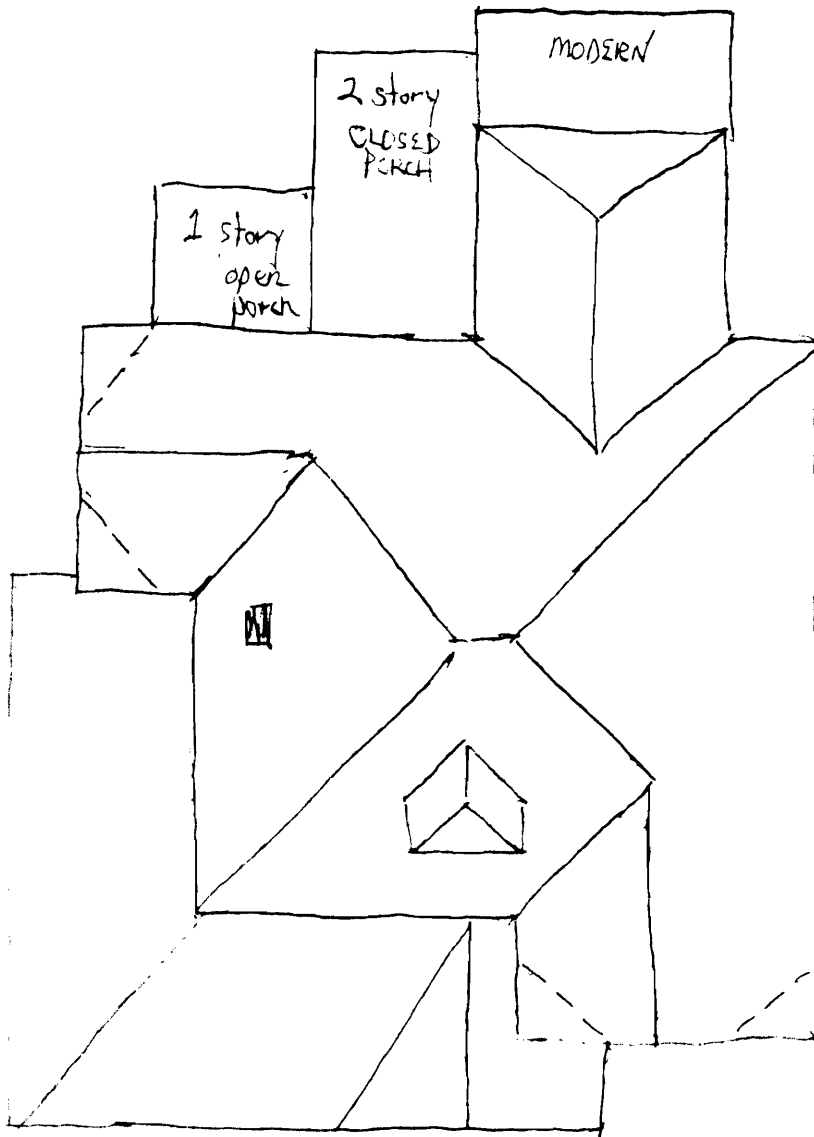
The first story windows have heavily moulded window heads with moulded corner blocks.

The front gabled wing creates an L shaped space with the primary mass of the house. A porch of one story with hipped roof fills the angle and extends around the east elevation until it meets with the east projecting wing.

The porch has a moulded cornice with dentil detailing and a fairly broad board entablature. Squat wooden round columns support the porch roof with Ionic plaster cast capitals. The columns rest on red brick piers with limestone caps. There is a wooden balustrade with moulded handrail and turned balusters. The porch floor and structure are of wood. The steps leading to the porch are of wood as well. The doorway is topped with a transom. The entry to the house is at the angle of the walls. Over the entry on the porch roof is a pedimented gable. The cornice is continuous and the face of the pediment is covered with staggered butt shingles. At the corners of the gable under the eaves on the cornice are scroll brackets. At the rear elevation is a two-story shed roofed porch which has been filled in recently as well as a smaller one story open porch in the southeast corner. Added to the rear of the rear hipped gabled wing is a one-story modern addition.

In the ground near the southeast corner and next to the rear drive is a limestone hitching post with an iron ring in the top. The post is carved so as to appear like a tree trunk.

1144 E. Walnut



S ↑

C.R. AS-603-000





1147 <sup>E</sup> S. Walnut

the tower maintains the house cornice and frieze and projects from the roof of the house mass, but actually the tower itself is indistinguishable from the mass of the house - the curved surface gives the illusion of there being a distinct tower.

On the first story level the northwest corner is "cut out" at 45 degree angle to create a face with a window opening.

On the west elevation and on the front elevation placed close to the curved corner surface are two identical window openings. They are large half round openings divided into three distinct areas. The center area is double hung with one over one light sash. The flanking openings have floreate leaded glass fixed sash. The first story level below the skirt separating it from the second story is covered with lap siding. The main entry is on the front facade with a leaded glass window light set in the upper half.

The two window openings at either first and second story level have laded glass upper sashes over one light.

There is a porch of one story which wraps around the northwest corner giving further visual evidence of the curved wall surface above it. The porch roof is of one pitch except over the entry area on the facade where there is a half elliptical barrel vaulted pediment. The face of the pediment has a plastered design. The house number seems to be of wooden numerals and is a much later addition to the pediment. The cornice is continuous on the porch itself and under the pediment with simple mouldings and narrow entablature.

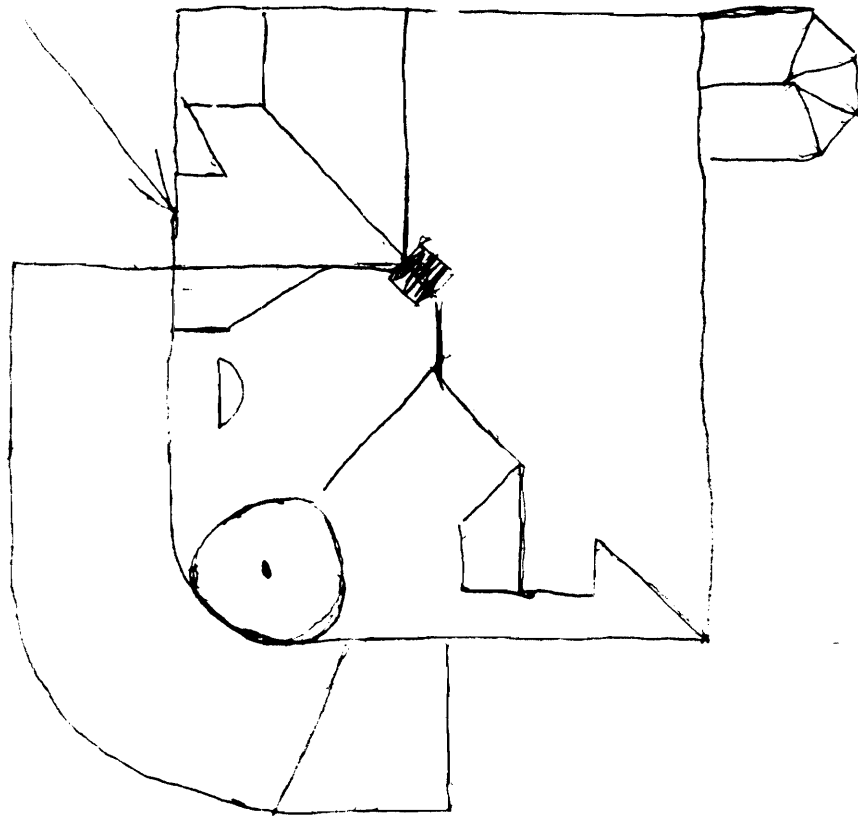
There are, at intervals, round wooden porch posts with Tuscan capitals resting on a parapet wall of wood which surrounds the porch. The exterior surface of the parapet is covered with shingle shingles. The porch floor and structure are of wood.

To the rear on the east elevation is a one-story hipped roof sun parlor with multipaned windows and wall surfaces covered with butt shingles. This may be a later addition.

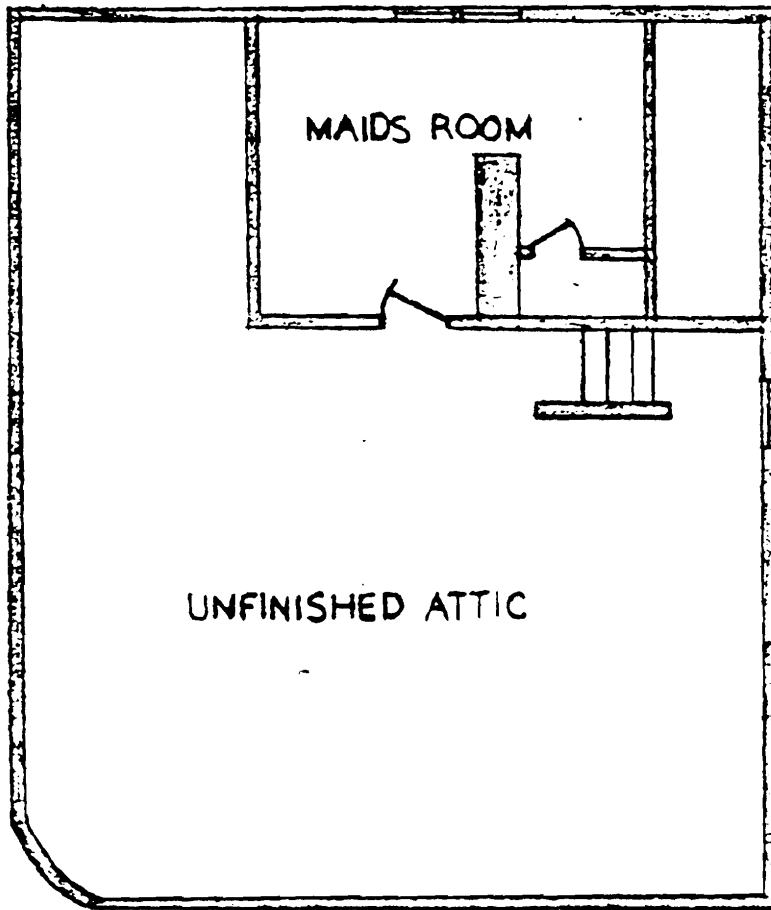
There is a simple limestone buggy stoop at the street. The steps at the sidewalk and at the porch are of limestone as is the slab walkway leading to the house.

1142 E Walnut

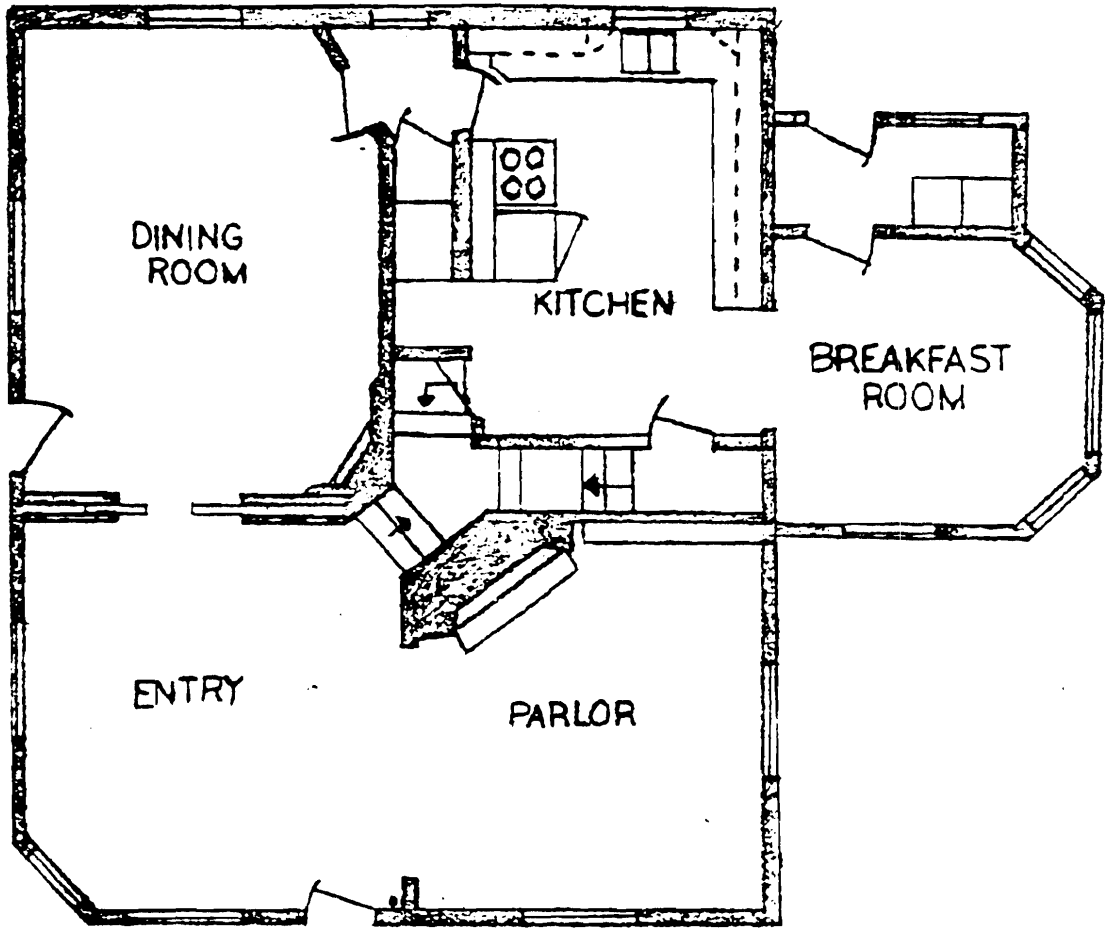
This area of  
the roof is  
most confusing



28-06-103-157



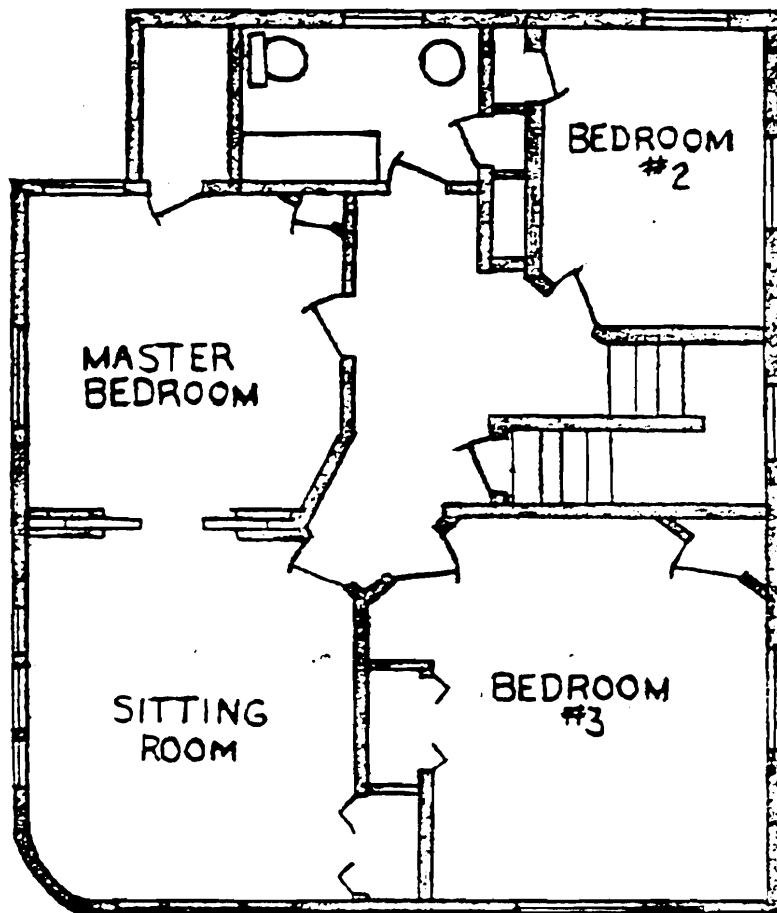
MOSHER HOME  
1147 EAST WALNUT  
SCALE: 1/8" = 1'  
THIRD FLOOR



MOSHER HOME  
1147 EAST WALNUT  
SCALE: 1/8" = 1'  
FIRST FLOOR

Arch. No. 3-1-57





MOSHER HOME  
1147 EAST WALNUT  
SCALE: 1/8" = 1'  
SECOND FLOOR



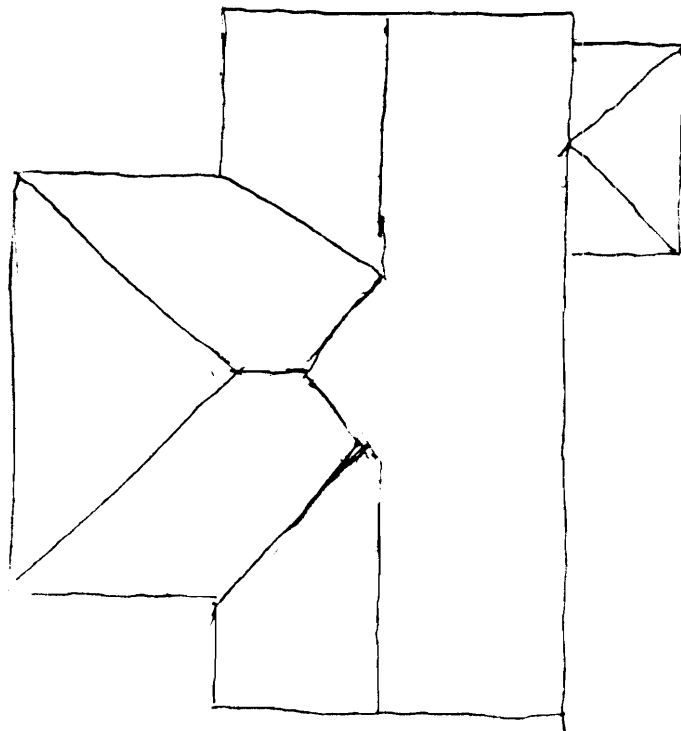
**Missouri Historic Architectural Inventory for**  
**Division of Parks and Historic Preservation Department of Natural Resources**

61-1-03-041

<p>38) Ownership — private <input checked="" type="checkbox"/> — public</p> <p>39) Owners — name Anleen Jess          — address 1150 E. Walnut</p> <p>40) Local contact          41) Coordinates (UTM)</p> <p>42) Quad</p> <p>43) Other survey</p>	<p>1) inventory number 38</p> <p>2) name (cont)</p> <p>3) name - historial</p> <p>4) street address 1150 E. Walnut</p> <p>5) town or vicinity Springfield</p> <p>6) legal description Ireg. Survey Lot a</p> <p>7) county Greene</p>	<p>1)</p> <p>2)</p> <p>3)</p> <p>4)</p> <p>5)</p> <p>6)</p> <p>7)</p>
<p>44) History Built 1925-1926 by Frank C. Mann, Lawyer</p>	<p>8) category (site, structure, building, object) Building</p>	<p>23)</p>
<p>45) Additional description Front elevation - gabled wing projecting on a hipped roof house. The eaves are narrow with minimal overhang. The walls are covered with pink colored textured stucco over frame. The windows have six over six light sash. In the gable wing the window openings have elliptical heads. The entry is in the angle created by the projecting wing and the mass of the house. The soor surround is done in colored white formed concrete (?) to appear as if it is ashlar stonework. On the west elevation is a one-story entry porch and vestibule with a hipped roof. On the west side of the property is a brick drive which does not appear to be of the same vintage as the house. It is possible that the limestone hitching post (visible in the photo) is associated with this property rather than 1144 E. Walnut.</p>	<p>9) significance Architectural-Contributing</p> <p>10) date 1925-1926</p> <p>11) style Spanish Mission Revival</p> <p>12) architect</p> <p>13) builder</p> <p>14) original use Residence</p> <p>15) present use Residence</p>	<p>4)</p> <p>5)</p>
<p>46) Description of environment/outbuildings At the rear of the property is a one and one half story frame outbuilding with jerkinheads on a gabled roof. The walls are of board and batten. A large modern garage opening obscures the facade. The outbuilding was obviously intended as a stable predating the present house by some years.</p>	<p>16) number of stories 2</p> <p>17) plan shape L-shape</p> <p>18) basement Full ?</p> <p>19) foundation Concrete</p> <p>20) wall construction Stucco/frame</p> <p>21) roof type - material Hip &amp; gable combination asphalt shingle</p> <p>22) contact print 35mm</p>	<p>5)</p> <p>6)</p>
<p>47) Information sources City Directory 1917-1933</p>	<p>23) site plan</p>	<p>6)</p>
<p>48) Location of negatives Roll 2 #36-38</p> <p>49) Prepared by DDD</p> <p>50) Organization Missouri Heritage Trust</p>	<p>24) changes - additions/alterations/moved None visible</p> <p>25) condition Good</p> <p>26) visible from road? -</p> <p>27) distance/frontage -</p> <p>28) accessible? ..</p>	<p>5)</p> <p>6)</p>
<p>If additional space is needed, attached separate sheets.</p>	<p>29) preservation underway? No</p> <p>30) endangered? -</p> <p>31) on National Register? -</p> <p>32) part of established historical district No</p> <p>33) name of historical district -</p> <p>34) is site eligible? Yes</p> <p>35) district potential? Yes</p> <p>36) date Jan. 27, 1984</p> <p>37) revision</p>	<p>7)</p> <p>30)</p>

10/10/10

S ↑





60-103-659

**Missouri Historic Architectural Inventory for  
Division of Parks and Historic Preservation Department of Natural Resources**

<p>38) Ownership — private <input checked="" type="checkbox"/> — public</p> <p>39) Owners — name Lauren Davidson — address 1159 E. Walnut</p> <p>40) Local contact</p> <p>41) Coordinates (UTM)</p> <p>42) Quad</p> <p>43) Other survey</p>	<p>1) inventory number</p> <p>2) name (cont)</p> <p>3) name - historical</p> <p>4) street address</p> <p>5) town or vicinity</p> <p>6) legal description</p> <p>7) county</p> <p>8) category (site, structure, building, object)</p> <p>9) significance</p> <p>10) date</p> <p>11) style</p> <p>12) architect</p> <p>13) builder</p> <p>14) original use</p> <p>15) present use</p> <p>16) number of stories</p> <p>17) plan shape</p> <p>18) basement</p> <p>19) foundation</p> <p>20) wall construction</p> <p>21) roof type - material</p> <p>22) contact print 35mm</p> <p>23) site plan</p> <p>24) changes - additions/alterations/moved</p> <p>25) condition</p> <p>26) visible from road?</p> <p>27) distance/frontage</p> <p>28) accessible?</p> <p>29) preservation underway?</p> <p>30) endangered?</p> <p>31) on National Register?</p> <p>32) part of established historical district</p> <p>33) name of historical district</p> <p>34) is site eligible?</p> <p>35) district potential?</p> <p>36) date</p> <p>37) revision</p>	<p>36</p> <p>1159 E. Walnut</p> <p>Springfield</p> <p>East Side Add. Lot 56</p> <p>Greene</p> <p>Building</p> <p>Architectural-Commerce</p> <p>1893</p> <p>Queen Anne</p> <p>C.J. Burnell</p> <p>Residence</p> <p>Residence</p> <p>1</p> <p>Irregular</p> <p>Full</p> <p>Rough, faced, coursed,</p> <p>Frame/ ashlar Limestone</p> <p>lap siding</p> <p>Hip with gable wings</p> <p>asphalt shingle</p> <p>Porch on east el. removed</p> <p>Good</p> <p>..</p> <p>..</p> <p>..</p> <p>No</p> <p>No</p> <p>No</p> <p>No</p> <p>Yes</p> <p>Yes</p> <p>Jan. 27, 1984</p>	<p>1)</p> <p>2/3)</p> <p>4)</p> <p>5)</p> <p>6)</p> <p>7)</p> <p>30)</p>
<p>44) History Built 1893 by George Anderson, former lumber baron from Ozarks. Bought Home Lumber Co. in 1890. Sold 1898 to Edgar Drake a buyer for Heers Department Store. Lived here until 1943.</p> <p>45) Additional description Front elevation - pedimented gable in the projecting wing. The apex of the gable has a plaster work panel with a floreat design above doubled windows used as attic vents with louvers. The surrounds have fluted pilasters and corner bullseyes with a moulded window head. The face of the pediment is filled with shingles. A narrow moulded cornice sets off the pediment. Below the cornice the corners of the wing are chamfered with large brackets with pendants framing the angled corner. There is a wide frieze which carries around the entire east and front elevations under the eaves which has applied wooden strips laid in a vertical pattern (see photo). The frieze just described becomes the window head to all of the openings below. The front wing creates an L shape with the house mass on</p> <p>46) Description of environment/outbuildings</p> <p>Behind the house is a two-bay garage which is later than the house.</p> <p>47) Information sources "A Journey into the Past" 1976 - Phyllis Woolsey  Historic Site Board File City Directory 1898-1933</p> <p>48) Location of negatives Roll 6 #14-15</p> <p>49) Prepared by DDD</p> <p>50) Organization Missouri Heritage Trust</p>			

If additional space is needed, attached separate sheets

1159 E. Walnut

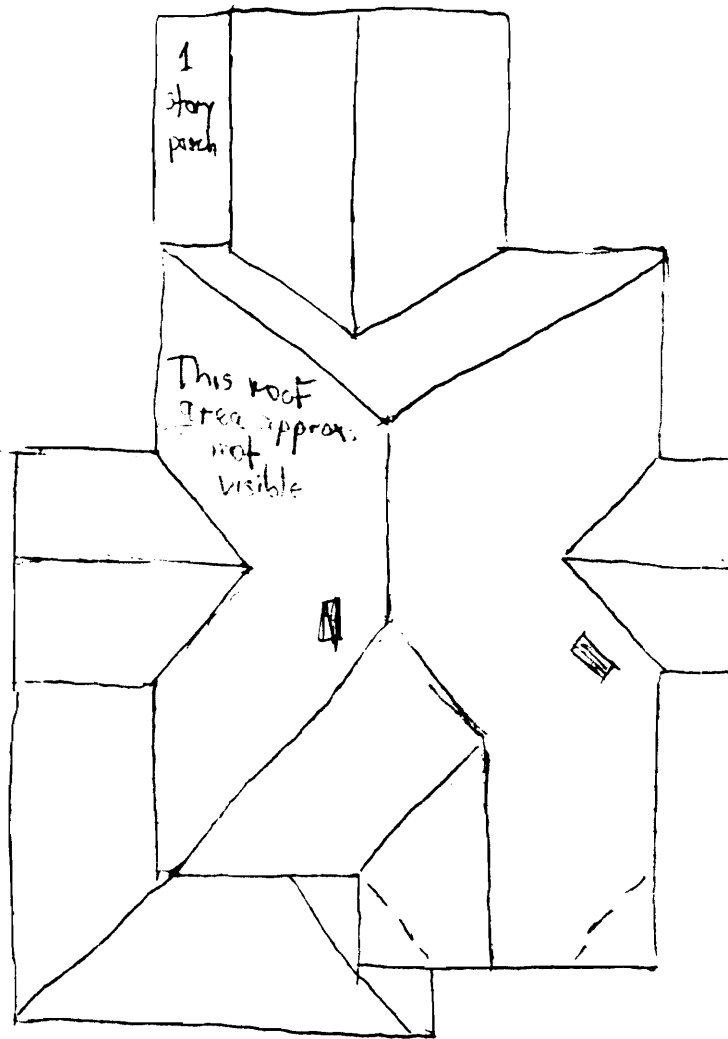
in the north west corner. The entrance, with transom above, is in the angle of the two  
house sections. A porch fills the space in the angle and continues around the west side  
of the house till it meets with a projecting wing on the west elevation.

The porch has a hipped roof with dentiled cornice. The supports are round wooden columns  
with Tuscan capitals. The porch floor and structure are of wood.

On the east gable projecting wing there are scroll brackets at the corners of the gable  
roof. The single window opening has a stained and leaded glass upper sash over one light.  
All other windows are one over one light sash in the house.

AC 115-002-629

1159 E Walnut



NA

CR-AS-001111






G 214 002-1110


**Missouri Historic Architectural Inventory for  
Division of Parks and Historic Preservation Department of Natural Resources**

<p>38) Ownership — private <input checked="" type="checkbox"/> *                   — public</p> <p>39) Owners — name Laverta Reisner               — address 1160 E. Walnut</p> <p>40) Local contact</p> <p>41) Coordinates (UTM)</p> <p>42) Quad</p> <p>43) Other survey</p>	<p>1) inventory number 37</p> <p>2) name (cont)</p> <p>3) name - historical</p> <p>4) street address 1160 E. Walnut</p> <p>5) town or vicinity Springfield</p> <p>6) legal description Reg. Survey 166 Lot b</p> <p>7) county Greene</p>	11
<p>44) History</p> <p style="text-align: center;">Build 1919-1920 by John J. Angersbach, Retired</p>	<p>8) category (site, structure, building, object) Building</p> <p>9) significance Contributing</p> <p>10) date 1919-1920</p> <p>11) style Four Square</p> <p>12) architect</p> <p>13) builder</p> <p>14) original use Residence</p> <p>15) present use Apartment</p>	23
<p>45) Additional description</p> <p>Bellcast hipped dormers on all roof faces with extremely wide projecting eaves. There are doubled windows which appear to be double hung with single light sash in the opening. The pronounced wide projecting eaves is carried on to the house itself. The facade is three bay with one over one light sash in all windows. There is a one story hipped roof porch on the facade with wooden round columns supports with Tuscan capitals in turn supported on rough faced cast stone piers. The porch structure is of wood with wooden floor though the balustrade is of modern wrought ironwork.</p> <p>On the west elevation is a oriel window at the second story level with three scrolled brackets under the oriel. The roof is tucked under the eaves. On the east elevation</p>	<p>16) number of stories 2</p> <p>17) plan shape Square</p> <p>18) basement Full</p> <p>19) foundation Rough, faced, coursed</p> <p>20) wall construction Frame / ashlar cast stone</p> <p>21) roof type - material steel siding</p> <p>22) contact print 35mm shingle</p>	4
<p>46) Description of environment/outbuildings</p> <p>is a one-story bay window with a bell cast hipped roof. Originally there was a one-story porch on the rear supported on cast stone piers, but the porch has been filled and a second story added to the porch. At the rear is a detached modern apartment complex.</p>	<p>23) site plan</p>	6
<p>47) Information sources</p> <p>City Directory 1918-1933.</p>	<p>24) changes - additions/alterations/moved Steel siding added 2nd S on rear porch. Modern porch posts</p> <p>25) condition Good</p> <p>26) visible from road? -</p> <p>27) distance/frontage -</p> <p>28) accessible? -</p>	6
<p>48) Location of negatives Roll 2 #39-40</p> <p>49) Prepared by DDD</p> <p>50) Organization Missouri Heritage Trust</p>	<p>29) preservation underway? No</p> <p>30) endangered? No</p> <p>31) on National Register? No</p> <p>32) part of established historical district No</p> <p>33) name of historical district -</p> <p>34) is site eligible? No</p> <p>35) district potential? Yes</p> <p>36) date Jan. 27, 1984</p> <p>37) revision</p>	7

*If additional space is needed, attached separate sheets*

1160 E Walnut





Ge A. 1-2 604

**Missouri Historic Architectural Inventory for**  
**Division of Parks and Historic Preservation Department of Natural Resources**

<p>38) Ownership— private <input checked="" type="checkbox"/> *                            — public</p> <p>39) Owners— name     John Hahn et al                            — address   c/o John Hulston P. O. Box 1591</p> <p>40) Local contact              41) Coordinates (UTM)</p> <p>42) Quad</p> <p>43) Other survey</p>	<p>1) inventory number     84</p> <p>2) name (cont)         Hahn House</p> <p>3) name - historical</p> <p>4) street address       1200 E. Walnut</p> <p>5) town or vicinity     Springfield</p> <p>6) legal description    O.H. Mitchell's Add.</p> <p>7) county                Greene             Lot 4</p>	1)
<p>44) History            Build 1921-1922 by John H. Hahn, Pres. and Manager of Ozark Land &amp; Lumber Co. Until her death in 1982, daughter (?) lived there.</p>	<p>8) category (site, structure, building, object)     Building</p> <p>9) significance     Architectural-Commerce</p> <p>10) date             1921-1922</p> <p>11) style            Four Square - Catalogue</p> <p>12) architect        Builder</p> <p>13) builder</p> <p>14) original use     Residence</p> <p>15) present use     Residence</p>	2/3)
<p>45) Additional description     On the front and west elevations are gable dormers with wide projecting eaves and cornice returns. The cornice on the dormers still projects noticeably setting off a complete pediment. The window openings are doubled with ten over one light sash and pilastered surrounds with butt shingled wall surfaces. On the main house mass are wide projecting eaves with a moulded cornice. At the house corners under the eaves are brackets on each side of the corner. The wide frieze board is the window head for the second story window openings. The second story windows have smooth limestone sills and twelve over one light windows. The facade is three bay with doubled window openings at the first and second bays on the second story level with a center bay comprised of a <del>very small opening though still with 12 over one light sash</del></p>	<p>16) number of stories     2</p> <p>17) plan shape            Square</p> <p>18) basement             Full</p> <p>19) foundation           Rough, faced, coursed</p> <p>20) wall construction     Brick     ashlar Limestone</p> <p>21) roof type - material    Veneer                                            Hip red clay ceramic tile</p> <p>22) contact print         35mm</p>	4)
<p>46) Description of environment/outbuildings</p> <p>Behind the house is a one-story brick veneered gable roof garage with a red clay roof which appears to be original.</p>	<p>23) site plan</p>	5)
<p>47) Information sources     Guardian of Estate Mr. Frazier                                            City Directory 1915-1933</p>	<p>24) changes - additions/alterations/moved     None visible</p> <p>25) condition             Good</p> <p>26) visible from road?     -</p> <p>27) distance/frontage     -</p> <p>28) accessible?            -</p>	5)
<p>48) Location of negatives   Roll 4 #14-17                                            Roll 547-8 #1-2</p> <p>49) Prepared by            DDD</p> <p>50) Organization            Missouri Heritage Trust</p>	<p>29) preservation underway?     No</p> <p>30) endangered?            No</p> <p>31) on National Register?     No</p> <p>32) part of established historical district     No</p> <p>33) name of historical district     -</p> <p>34) is site eligible?        Yes</p> <p>35) district potential?     Yes</p> <p>36) date                    Jan. 27, 1984</p> <p>37) revision</p>	7)
<p><i>If additional space is needed attached separate sheets</i></p>	<p>38) name of historical district</p> <p>39) is site eligible?</p> <p>40) district potential?</p> <p>41) date</p> <p>42) revision</p>	30)

1200 E. Walnut

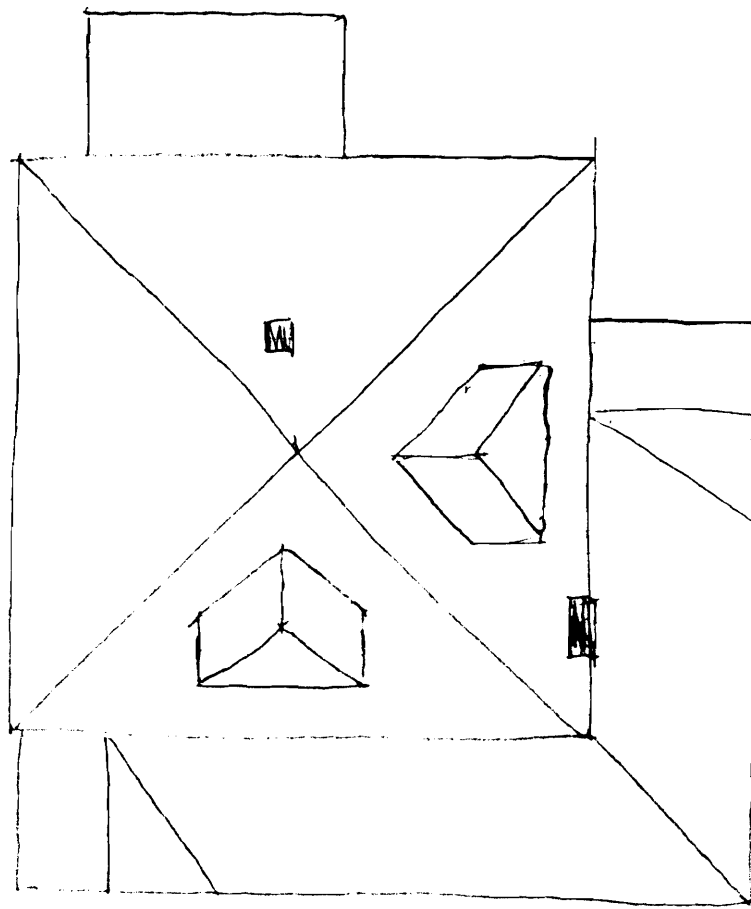
The entry is in the first bay with a more recent vestibule build around the entry way with large multipaned window areas. The entry itself has a large limestone smooth dressed lintel. There are sidelights flanking the entry with panels below and a four light sash fixed in the upper portion of the sidelight opening.

The windows are single at the first story with large smooth dressed limestone lintels.

There is a one-story porch across the front elevation and around almost all of the west elevation as well. The roof is covered with red clay tile and has a hipped roof plan with pedimented gables over the front and side entrances to the porch. The pediments have wide projecting gable eaves and cornice returns while the full cornice in the pediment projects noticeably. The face of the pediment is covered with shingles. The porch roof has wide projecting eaves with moulded cornice and wide entablature supported by square brick columns with square limestone capitals. The porch itself has a brick parapet with smooth limestone coping. The limestone water table is carried around the porch and there are limestone steps leading to the porch. Below the watertable the foundation of the porch is rough faced coursed ashlar limestone.

On the rear elevation is a one story sun porch with a flat roof. On the east elevation is an oriel window at the first story level with a gabled red tile roof and triple window. Under the oriel are tripled scrolled brackets.

1000 ft. 1.5/2.0/2.0



S ↑

6-20-00 1001



14

15

16

17





**Missouri Historic Architectural Inventory for**  
**Division of Parks and Historic Preservation Department of Natural Resources**

6-1 203-206

<p>38) Ownership — private X          — public</p> <p>39) Owners — name Alpha Sigma Alpha Sorority          — address 1201 E. Walnut</p> <p>40) Local contact</p> <p>41) Coordinates (UTM)</p> <p>42) Quad</p>	<p>1) inventory number          2) name (cont)          3) name - historical          4) street address          5) town or vicinity          6) legal description          7) county</p>	<p align="center">59</p> <p>1)</p> <p>1201 E. Walnut          Springfield          Hawthorne add. Lot 10          Greene</p>
<p>43) Other survey</p>	<p>8) category          (site, structure,          building, object)</p>	<p>23)</p> <p align="center">Building</p>
<p>44) History</p> <p align="center">Build 1914-1915 by James P. Nixon,          Attorney</p>	<p>9) significance          10) date          11) style          12) architect          13) builder          14) original use          15) present use</p>	<p>Architectural-Contribution          1914-1915          Catalogue/Builder with          Classical detail          Residence          Sorority House</p>
<p>45) Additional description</p> <p>Walls of buff colored brick and there is a wide smooth dress limestone water table. Pedimented gable dormer on the front facade. Broad projecting eaves and cornice with returns in the pediment. The pediment is set off with a recessed continuous cornice of wide mouldings. The walls of the dormer are slightly splayed and covered with butt shingles. There are two window openings in the dormer with eight over one light sash. The facade is three bays wide. The eaves of the main house mass are widely projecting with simple board modillions and a narrow wood frieze board. The second story window openings are doubled with one over one light sash except in the center bay which has eight over one light sash. The lintels and sills appear to be smooth limestone. A porch begins midway on the</p>	<p>16) number of stories          17) plan shape          18) basement          19) foundation          20) wall construction          21) roof type -          material</p>	<p>4)</p> <p>2          Irregular          Full          Rough, faced, coursed          Brick/ ashlar Limestone          veneer Concrete          Hip asphalt shingles</p>
<p>46) Description of environment/outbuildings</p> <p>Behind the house is a two bay frame gable garage.</p>	<p>23) site plan</p>	<p>6)</p>
<p>47) Information sources</p> <p align="center">City Directory 1910-1933</p>	<p>24) changes -          additions/alter-          ations/moved          25) condition          26) visible from road?          27) distance/frontage          28) accessible?</p>	<p>6)</p> <p>Sun parlor 2 S added          ca. 1925 on west el          Good          -          -          -</p>
<p>48) Location of negatives</p> <p>Roll 547-8 #3-4</p>	<p>29) preservation          underway?</p>	<p>6)</p> <p>No</p>
<p>49) Prepared by</p> <p>DDD</p>	<p>30) endangered?</p>	<p>No</p>
<p>50) Organization</p> <p>Missouri Heritage Trust</p>	<p>31) on National          Register?</p>	<p>No</p>
<p>If additional space is needed, attached separate sheets.</p>	<p>32) part of          established          historical district          33) name of historical          district          34) is site eligible?          35) district potential?          36) date          37) revision</p>	<p>7)</p> <p>No          -          Yes          Yes          Jan. 27, 1984</p> <p>30)</p>

facade and continues around to the west elevation. Over the center bay it is covered with a flat roof portico. There is a balustrade of wood on the roof of the porch with moulded handrail and turned balusters.

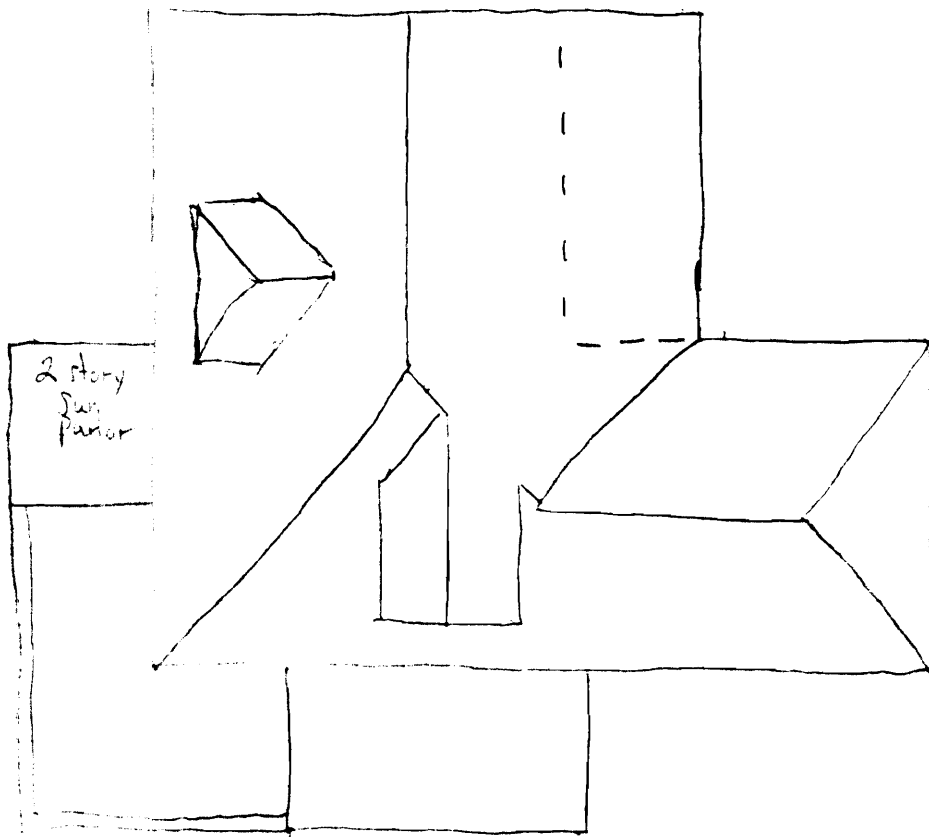
The porch has a moulded cornice with broad entablature. Round wooden columns tripled at the corners and with Tuscan capitals are at the porch corners. Steps leading to the porch are of smooth limestone. Sidelights flank the center bay entryway.

The porch is open at the northwest corner of the house with a buff brick foundation and concrete porch floor. Piers of brick with limestone coping are set at intervals with a wooden balustrade with moulded handrail and turned balusters.

On the west elevation there is a hipped dormer on the roof face. A two story sun parlor has been added onto the open porch taking in one side of a three sided bay window of two stories at the first story level. The roof of the bay is tucked under the broad eaves. The sun porch has multiple light sash windows and the wooden balustrade on the originally open porch are incorporated into the first story level.

On the east elevation is an angle created by the house mass and a projecting east wing. At one time there was an open two story porch under the gabled roof line of the rear of the house which has since been filled in (see drawing).

1201 E Walnut



N ↑

08-25-10

SAFETY FILM 5062



KODAK SAFETY FILM 5062



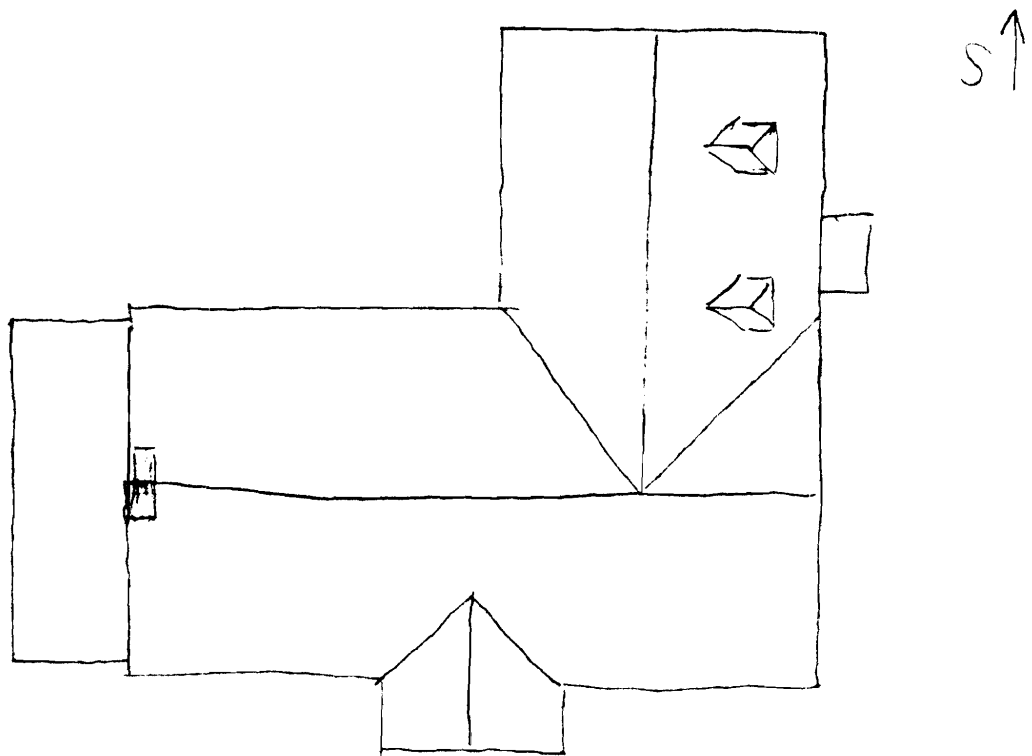
GR-100 1000

**Missouri Historic Architectural Inventory for  
Division of Parks and Historic Preservation Department of Natural Resources**

<p>38) Ownership — private <input checked="" type="checkbox"/> — public</p> <p>39) Owners — name — address S. E. Dobbs 1208 E. Walnut</p> <p>40) Local contact</p> <p>41) Coordinates (UTM)</p> <p>42) Quad</p> <p>43) Other survey</p>	<p>1) inventory number 83</p> <p>2) name (cont)</p> <p>3) name - historical</p> <p>4) street address 1208 E. Walnut</p> <p>5) town or vicinity Springfield</p> <p>6) legal description O.H. Mitchell's Add. Lot</p> <p>7) county Greene</p>	<p>1)</p> <p>2)</p> <p>3)</p> <p>4)</p> <p>5)</p>	<p>2)</p> <p>3)</p>
<p>44) History Built 1932-1933 by Clifford French</p>	<p>8) category (site, structure, building, object) Building</p> <p>9) significance Contributing</p> <p>10) date 1932-1933</p> <p>11) style Colonial Revival</p> <p>12) architect</p> <p>13) builder</p> <p>14) original use Residence</p> <p>15) present use Residence</p>	<p>1)</p> <p>2)</p> <p>3)</p> <p>4)</p> <p>5)</p>	<p>2)</p> <p>3)</p>
<p>45) Additional description Narrow moulded cornice at anarrow eave line on the three bay front elevation. Full pediment on a gabled portico roof with a heavily moulded continuous cornice. Thin round wooden columns with Tuscan capitals support the porch with tripled columns at the corners. The first and third bays have tripled openings with the center opening with eight over one light sash and the side flanking smaller openings with four over one light sash. The lintels are flat arch brick headers. The entry has a fan-shape transom light in a rectangular opening. On the east elevation is a gabled sun parlor with eight over eight light sash at the window openings. The gable has a round window opening in the attic story and there are cornice returns. On the rear wing west face are two boston dormers.</p>	<p>16) number of stories 1</p> <p>17) plan shape L-shape</p> <p>18) basement Full</p> <p>19) foundation Concrete</p> <p>20) wall construction Brick Veneer</p> <p>21) roof type - material Gable asphalt shingles</p> <p>22) contact print 35mm</p>	<p>1)</p> <p>2)</p> <p>3)</p> <p>4)</p> <p>5)</p>	<p>2)</p> <p>3)</p>
<p>46) Description of environment/outbuildings Behind the house is a one-story brick veneer two bay garage matching the details found on the house with gable cornice returns and circular window centered in the west gable wall.</p>	<p>23) site plan</p>	<p>1)</p> <p>2)</p> <p>3)</p> <p>4)</p> <p>5)</p>	<p>2)</p> <p>3)</p>
<p>47) Information sources City Directory 1930-1933</p>	<p>24) changes - additions/alterations/moved None visible</p> <p>25) condition Good</p> <p>26) visible from road? -</p> <p>27) distance/frontage -</p> <p>28) accessible? -</p>	<p>1)</p> <p>2)</p> <p>3)</p> <p>4)</p> <p>5)</p>	<p>2)</p> <p>3)</p>
<p>48) Location of negatives R011 547-8 #5-6</p> <p>49) Prepared by DDD</p> <p>50) Organization Missouri Heritage Trust</p>	<p>29) preservation underway? No</p> <p>30) endangered? No</p> <p>31) on National Register? No</p> <p>32) part of established historical district No</p> <p>33) name of historical district -</p> <p>34) is site eligible? Yes</p> <p>35) district potential? Yes</p> <p>36) date Jan. 27, 1984</p> <p>37) revision</p>	<p>1)</p> <p>2)</p> <p>3)</p> <p>4)</p> <p>5)</p> <p>6)</p> <p>7)</p> <p>8)</p> <p>9)</p> <p>10)</p> <p>11)</p> <p>12)</p> <p>13)</p> <p>14)</p> <p>15)</p> <p>16)</p> <p>17)</p> <p>18)</p> <p>19)</p> <p>20)</p> <p>21)</p> <p>22)</p> <p>23)</p> <p>24)</p> <p>25)</p> <p>26)</p> <p>27)</p> <p>28)</p> <p>29)</p> <p>30)</p> <p>31)</p> <p>32)</p> <p>33)</p> <p>34)</p> <p>35)</p> <p>36)</p> <p>37)</p>	<p>2)</p> <p>3)</p>

If additional space is needed, attached separate sheets

12000 10000



KODAK SAFETY FILM 5082

KODAK



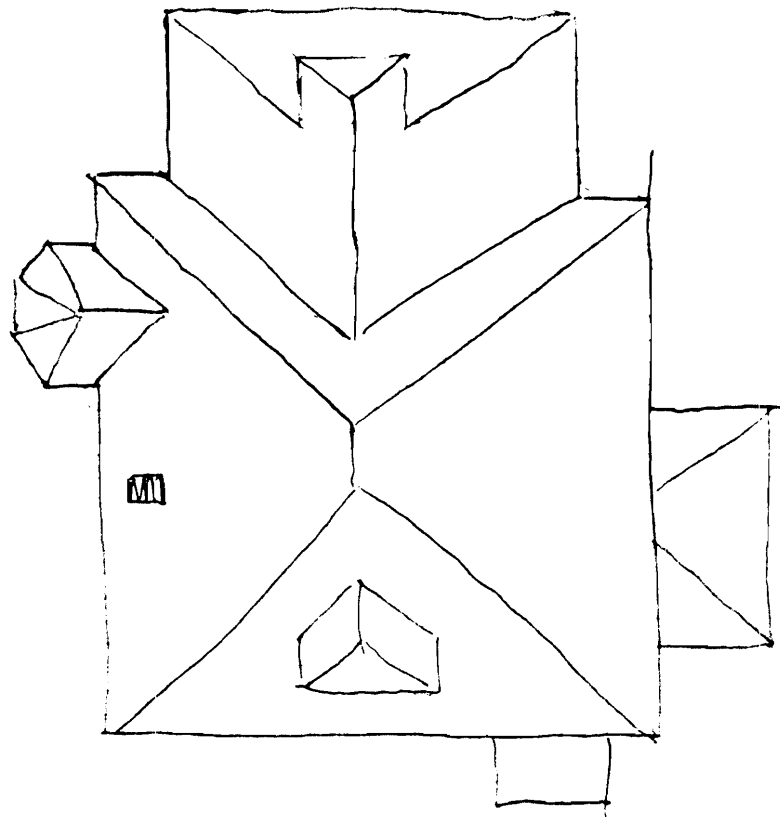
G-1-A 23-501

**Missouri Historic Architectural Inventory for  
Division of Parks and Historic Preservation Department of Natural Resources**

<p>38) Ownership — private <input checked="" type="checkbox"/> — public</p> <p>39) Owners — name Jack Brown — address 1213 E. Walnut</p> <p>40) Local contact</p> <p>41) Coordinates (UTM)</p> <p>42) Quad</p> <p>43) Other survey</p>	<p>1) inventory number 60</p> <p>2) name (cont)</p> <p>3) name - historical</p> <p>4) street address 1213 E. Walnut</p> <p>5) town or vicinity Springfield</p> <p>6) legal description Hawthorne Add. Lot 11</p> <p>7) county Greene</p>	<p>1)</p>
<p>44) History Built 1906-1907 by Dr. Thomas King - Osteopath</p>	<p>8) category (site, structure, building, object) Building</p> <p>9) significance Contributing</p> <p>10) date 1906-1907</p> <p>11) style Catalogue/Builder with classical details</p> <p>12) architect</p> <p>13) builder</p> <p>14) original use Residence</p> <p>15) present use Residence</p>	<p>2/3)</p>
<p>45) Additional description Front elevation - hipped dormer with latticed muntin sash over one light window. The eaves of the house are moderately projecting with narrow cornice. Two bay facade with eight over eight window lights in openings which may be modernized. The entry is on the right and most certainly has been altered. The entry has a portico with gabled pediment and round wooden columns with Tuscan capitals supporting it. This is a remnant of a much larger porch which probably extended across the entire facade. The porch structure and floor is brick veneered concrete. On the east face is an open porch with hipped roof and square tapering columns supporting the roof. On the west is a two story bay projection with five sided hipped roof and wall surface. <del>The three west facing sides have eight over eight light</del></p>	<p>16) number of stories 2</p> <p>17) plan shape Irregular</p> <p>18) basement Full</p> <p>19) foundation Rough, faced, coursed</p> <p>20) wall construction Frame/ ashlar Limestone</p> <p>21) roof type - material Lap siding Hip Asphalt Shingles</p>	<p>4)</p>
<p>46) Description of environment/outbuildings <del>es.</del> window sash at both stories.</p>	<p>22) contact print 35mm</p> <p>23) site plan</p>	<p>5)</p> <p>9)</p>
<p>47) Information sources</p>	<p>24) changes - additions/alterations/moved Most of porch has been removed-window openings on facade altered</p> <p>25) condition Good</p> <p>26) visible from road? -</p> <p>27) distance/frontage -</p> <p>28) accessible? -</p>	<p>5)</p> <p>6)</p>
<p>48) Location of negatives Roll 547-8 #7-8</p> <p>49) Prepared by DDD</p> <p>50) Organization Missouri Heritage Trust</p>	<p>29) preservation underway? No</p> <p>30) endangered? No</p> <p>31) on National Register? No</p> <p>32) part of established historical district No</p> <p>33) name of historical district -</p> <p>34) is site eligible? No</p> <p>35) district potential? Yes</p> <p>36) date Jan. 27, 1984</p> <p>37) revision</p>	<p>7)</p> <p>30)</p>

*If additional space is needed, attached separate sheets.*





N ↑

SAFETY FILM 5062

KODAK SAFETY FILM 5062



Greene Co. 100

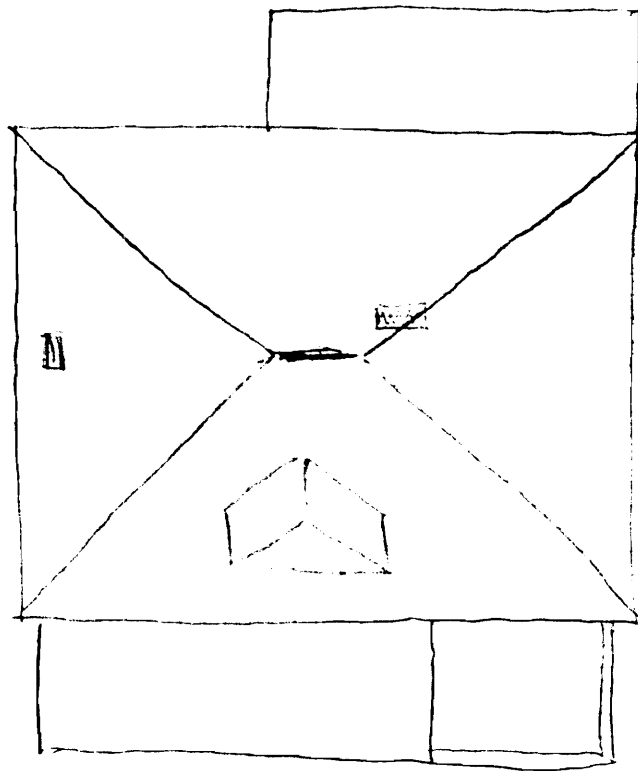
**Missouri Historic Architectural Inventory for  
Division of Parks and Historic Preservation Department of Natural Resources**

<p>38) Ownership — private <input checked="" type="checkbox"/> — public</p> <p>39) Owners — name Jane Ulman — address 1221 E. Walnut</p> <p>40) Local contact</p> <p>41) Coordinates (UTM)</p> <p>42) Quad</p> <p>43) Other survey</p>	<p>1) inventory number 61</p> <p>2) name (cont)</p> <p>3) name - historical</p> <p>4) street address 1221 E. Walnut</p> <p>5) town or vicinity Springfield</p> <p>6) legal description Hawthorne Add. Lot 12</p> <p>7) county Greene</p>	1)
<p>44) History Built 1905-1906 by Lee Ulman, Treas. of Ulman Trust Co.</p>	<p>8) category (site, structure, building, object) Building</p> <p>9) significance Contributing-Social</p> <p>10) date 1905-1906</p> <p>11) style Catalogue/Builder</p> <p>12) architect Four Square</p> <p>13) builder</p> <p>14) original use Residence</p> <p>15) present use Residence</p>	2/3)
<p>45) Additional description Hipped dormer on the front facade with fixed multi-paned sash and walls covered with shingles. The eaves project noticeably and the cornice is obscured by the modern siding. Three bay facade with multipaned sash over one light double hung windows in the first and third bays of the second story. The center bay of the second story has a multi-paned transom above two small double hung windows with one over one light sash. All window surrounds have applied narrow moulding to the window heads. On the first story there are sidelights to each of the first and third bays with multi-paned lights with geometric design muntins (photo). The double hung window itself has one over one light sash. Multipaned and paneled sidelights flank the entry itself with fluted surrounds on the doorway. A</p>	<p>16) number of stories 2</p> <p>17) plan shape Rectangle</p> <p>18) basement Full</p> <p>19) foundation Rough, faced, coursed</p> <p>20) wall construction Frame/ashlar Limestone</p> <p>21) roof type - material steel siding Hip Asphalt shingles</p>	4)
<p>46) Description of environment/outbuildings</p> <p>Behind the house is a one bay garage with hipped roof of frame construction with lap siding.</p>	<p>22) contact print 35mm</p>	5)
<p>47) Information sources</p> <p>City Directory 1900-1910 1918-1933</p> <p>Greene County Deed Record Book 226, page 139</p>	<p>23) site plan</p>	6)
<p>48) Location of negatives Roll 547-8 #10-11</p> <p>49) Prepared by DDD</p> <p>50) Organization Missouri Heritage Trust</p>	<p>24) changes - additions/alterations/moved Steel siding added</p> <p>25) condition Good</p> <p>26) visible from road? -</p> <p>27) distance/frontage -</p> <p>28) accessible? -</p>	5)
<p>29) preservation underway? No</p> <p>30) endangered? No</p> <p>31) on National Register? No</p> <p>32) part of established historical district No</p> <p>33) name of historical district -</p> <p>34) is site eligible? Yes</p> <p>35) district potential? Yes</p> <p>36) date Jan. 27, 1984</p> <p>37) revision</p>	<p>6)</p> <p>7)</p> <p>30)</p>	7)

If additional space is needed attached separate sheets

full porch across the entire facade though it is roofed only over the first and second bays.  
Porch roof is flat (?) with simple cornice and entablature with fluted round columns and Tuscan capitals. The plinth is of cast stone resting on a parapet and foundation of rough faced coursed ashlar cast stone.

On the east elevation there are multipaned fixed sash windows in what must be a front parlor.



N ↑

M 5062

KODAK SAFETY FILM 5062

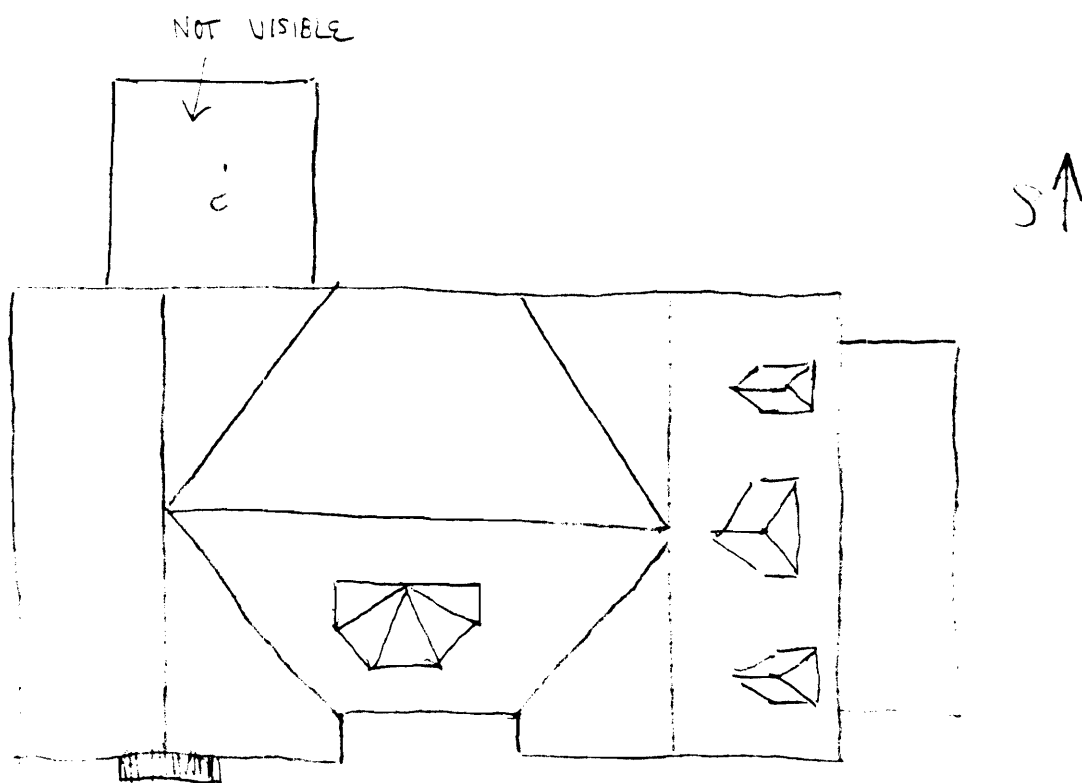


G. H. Mitchell - 666

**Missouri Historic Architectural Inventory for  
Division of Parks and Historic Preservation Department of Natural Resources**

<p>38) Ownership — private <input checked="" type="checkbox"/> — public</p> <p>39) Owners — name Union National Bank of Springfield — address as Trustee of Lucy Arnold</p> <p>40) Local contact P. O. Box 1157</p> <p>41) Coordinates (UTM)</p> <p>42) Quad</p> <p>43) Other survey</p>	<p>1) inventory number 82</p> <p>2) name (cont)</p> <p>3) name - historical</p> <p>4) street address 1230 E. Walnut</p> <p>5) town or vicinity Springfield</p> <p>6) legal description O.H. Mitchell's Add.</p> <p>7) county Greene Lot 10</p>	1)
<p>44) History Build 1932-1933 by Mrs. M. Morrison</p>	<p>8) category (site, structure, building, object) Building</p> <p>9) significance Architectural-Contribution</p> <p>10) date 1932-1933</p> <p>11) style Tudor Revival</p> <p>12) architect</p> <p>13) builder</p> <p>14) original use Residence</p> <p>15) present use Residence</p>	2/3)
<p>45) Additional description Extremely high pitch roof with three hipped dormers on the west roof face. There is a five-sided hipped roof dormer on the front elevation positioned above the recessed entry way below. There are casement windows with latticed leaded sash. Each gable has more or less flush eaves with a face of half-timber and stucco work. The right hand gable face has a half round casement window with multiple light sash and fan lighted transom in the half round portion. Below in the first story brick portion of the gable is a casement window with a center fixed sash all with multi-paned light sash. The lintel is exaggerated rough sawn wood. In the left hand gable is an engaged chimney rising to the peak of the gable. The chimney is of brick covered with stucco work except in the lower left corner where</p>	<p>16) number of stories 1-1/2</p> <p>17) plan shape Irregular</p> <p>18) basement Full</p> <p>19) foundation Concrete</p> <p>20) wall construction Brick &amp; Frame</p> <p>21) roof type - material Hip gable asphalt shingles</p>	4)
<p>46) Description of environment/outbuildings the builder attempted to create the illusion of missing stucco by making a broken joint with a brick portion of the chimney face (see photo). On the west elevation is a one story sun parlor with large window areas. The entry to the house is in a recessed area created by the two</p>	<p>22) contact print 35mm</p> <p>23) site plan</p>	5)
<p>47) <del>Front gables</del> There is a slightly projecting surround of pre-cast concrete made to imitate ashlar stonework. The entry head is slightly elliptical. The exterior door is multi-paned and probably original.</p> <p style="text-align: center;">City Directory 1933</p>	<p>24) changes - additions/alterations/moved None visible</p> <p>25) condition Good</p> <p>26) visible from road? -</p> <p>27) distance/frontage -</p> <p>28) accessible? -</p>	6)
<p>48) Location of negatives Roll 547-8 #12-13</p> <p>49) Prepared by DDD</p> <p>50) Organization Missouri Heritage Trust</p>	<p>29) preservation underway? No</p> <p>30) endangered? No</p> <p>31) on National Register? No</p> <p>32) part of established historical district No</p> <p>33) name of historical district -</p> <p>34) is site eligible? Yes</p> <p>35) district potential? Yes</p> <p>36) date Jan. 27, 1984</p> <p>37) revision</p>	7)
<p><i>If additional space is needed attached separate sheets.</i></p>		

1230 E. Linn St



6.8.2003-1000



KODAK SAFETY FILM



62-1-2003-6007

**Missouri Historic Architectural Inventory for  
Division of Parks and Historic Preservation Department of Natural Resources**

<p>38) Ownership — private — public</p> <p>39) Owners — name Justin Baker — address 1231 E. Walnut</p> <p>40) Local contact</p> <p>41) Coordinates (UTM)</p> <p>42) Quad</p>	<p>1) inventory number 2) name (cont) 3) name - historical 4) street address 5) town or vicinity 6) legal description 7) county</p>	<p>62</p> <p></p> <p></p> <p>1231 E. Walnut</p> <p>Springfield</p> <p>Hawthorne Add. Lot 13</p> <p>Greene</p>	<p>1)</p>
<p>43) Other survey</p>	<p>8) category (site, structure, building, object)</p>	<p>Building</p>	<p>23)</p>
<p>44) History</p>	<p>9) significance 10) date 11) style 12) architect 13) builder 14) original use 15) present use</p>	<p>Architectural-Contributing</p> <p>ca. 1895</p> <p>Queen Anne</p> <p></p> <p></p> <p>Residence</p> <p>Residence</p>	<p>4)</p>
<p>45) Additional description</p> <p>Front elevation - at the southeast corner is a gable taken from the corner of the hipped roof plan. There are modillions under the gable eaves. The wall surfaces are obscured by the modern siding. Window heads on the house project slightly with light moulding. All window lights are one over one sash. The entryway has sidelights and transom. The porch extends across most of the facade and continues around to the west side elevation. The porch has a hipped roof with a dentiled and moulded cornice supported by square wooden tapering porch posts which are tripled at the corners and doubled at intervals between. The columns in turn are supported by brick piers. The foundation is of brick with a cast stone water table and coping on</p>	<p>16) number of stories 17) plan shape 18) basement 19) foundation 20) wall construction 21) roof type - material 22) contact print</p>	<p>2</p> <p>Irregular</p> <p>Full</p> <p>Rough, faced, coursed</p> <p>Frame/ ashlar Limestone</p> <p>steel siding</p> <p>Hip with gable wing</p> <p>asphalt shingles</p> <p>35mm</p>	<p>6)</p>
<p>46) Description of environment/outbuildings</p>	<p>23) site plan</p>	<p></p>	<p>6)</p>
<p>47) Information sources</p>	<p>24) changes - additions/alterations/moved 25) condition 26) visible from road? 27) distance/frontage 28) accessible?</p>	<p>Porch below roof altered Steel siding added</p> <p>Good</p> <p>-</p> <p>-</p> <p>-</p>	<p>6)</p>
<p>48) Location of negatives Roll 547-8 #14-15</p> <p>49) Prepared by ODD</p> <p>50) Organization Missouri Heritage Trust</p> <p><i>If additional space is needed, attached separate sheets</i></p>	<p>29) preservation underway? 30) endangered? 31) on National Register? 32) part of established historical district 33) name of historical district 34) is site eligible? 35) district potential? 36) date 37) revision</p>	<p>No</p> <p>No</p> <p>No</p> <p>No</p> <p>-</p> <p>Yes</p> <p>Yes</p> <p>Jan. 27, 1984</p>	<p>7)</p> <p>30)</p>

1231 E. Walnut

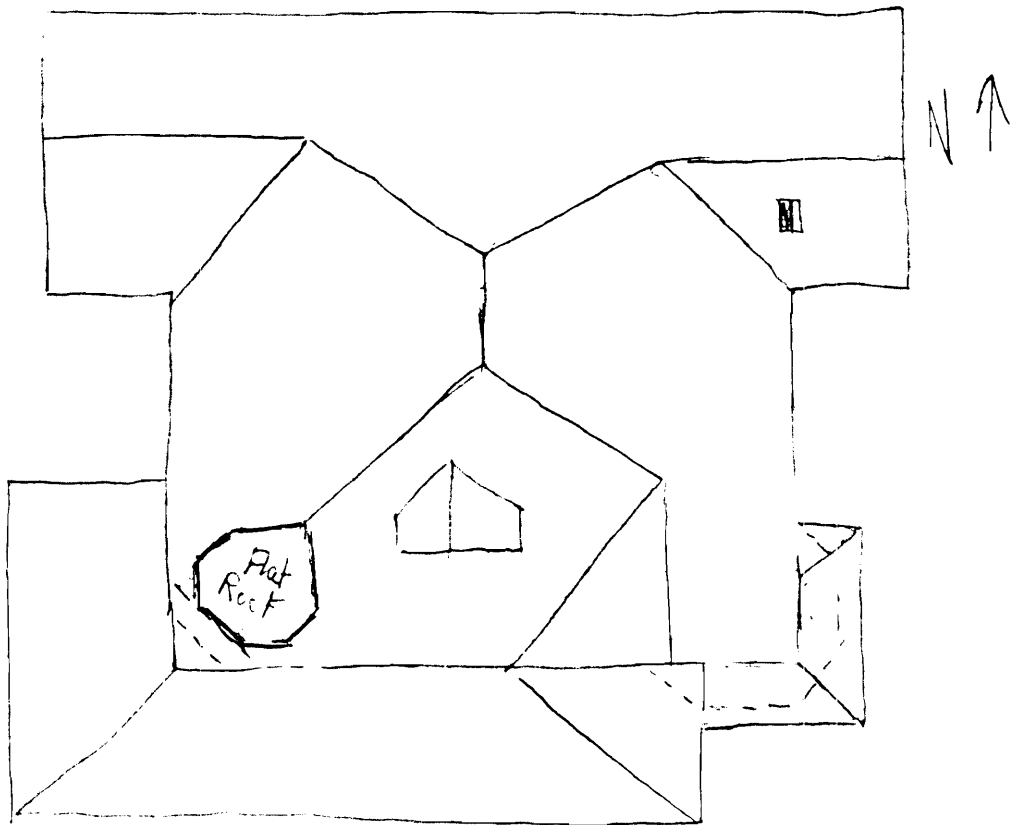
the foundation wall. The porch floor appears to be concrete (?). A wooden balustrade extends around the porch with square balusters. There are smooth limestone steps leading to the porch, a limestone (with vermiculated treatment) buggy stoop is at the street and a limestone slab walkway.

It is likely that the porch roof and cornice are original to the house but that the columns and porch structure are later alterations. In the southeast corner of the house is a corner bay at the first story with five sides at the first story level. A hipped roof covers the bay with only three faces so that the appearance is that the bay has chamfered corners (see drawing). Each face has a one over one light sash window.

A small gabled dormer is positioned on the roof hip on the front facade. To the left and at the southwest corner is a flat roof tower projection above the roof level of the house mass. There are eight sides to the tower above the roof level. The eaves and cornice of the house are continuous around the corner though they match the second story level with the corner chamfered. The angled face has a one over one light sash window at the second story level. Below at the first story level the depth of the corner cut out is much greater than at the second story level (see drawing).

RP-AS-000007

1231 E WINDY



1231 E WINDY

M 5062

KODAK SAFETY FILM 5062



6-1-1984 - 652

**Missouri Historic Architectural Inventory for**  
**Division of Parks and Historic Preservation Department of Natural Resources**

38) Ownership — private <input checked="" type="checkbox"/> * — public 39) Owners — name Elizabeth Farthing — address 1234 E. Walnut 40) Local contact 41) Coordinates (UTM) 42) Quad 43) Other survey	1) inventory number 81 2) name (cont) 3) name - historical 4) street address 1234 E. Walnut 5) town or vicinity Springfield 6) legal description Ireg. Survey 34 Lot A 7) county Greene	11
44) History Built 1911-1912 by Ewing Y. Mitchell, a prominent lawyer	8) category (site, structure, building, object) Building 9) significance Architectural-Commerce 10) date 1911-1912 11) style Colonial Revival 12) architect 13) builder 14) original use Residence 15) present use Residence	213
45) Additional description <u>Best example of its type.</u> Three pedimented gable dormers positioned above the three bay facade. Continuous cornice on the dormer pediments with six over six light sash double hung windows in the dormer. The walls and face of the dormers are covered with modern cedar shale shingles. There are wide projecting eaves with moulded cornice. The frieze board is the head to the window openings of the second story. The first and third bays at the second story are eight over eight light sash. The center bay and the first and third bays of the first story are identical with tripled window openings. The center opening is larger with six over six light in the second story window openings while the flanking openings have	16) number of stories 2 17) plan shape Rectangle 18) basement Full 19) foundation Concrete 20) wall construction Frame/Steel siding 21) roof type - material Gable asphalt shingles 22) contact print 35mm	41
46) Description of environment/outbuildings	23) site plan	61
47) Information sources City Directory 1910-1933	24) changes - additions/alterations/moved Steel siding + cedar shingle added 25) condition Good 26) visible from road? - 27) distance/frontage - 28) accessible? -	61
48) Location of negatives Roll 4 #13 Roll 547-8 #16-17 49) Prepared by DDD 50) Organization Missouri Heritage Trust	29) preservation underway? No 30) endangered? No 31) on National Register? No 32) part of established historical district No 33) name of historical district - 34) is site eligible? Yes 35) district potential? Yes 36) date Jan. 27, 1984 37) revision	71

*If additional space is needed attached separate sheets*

four light sash. First story tripled window openings have eight over eight light sash in the center window.

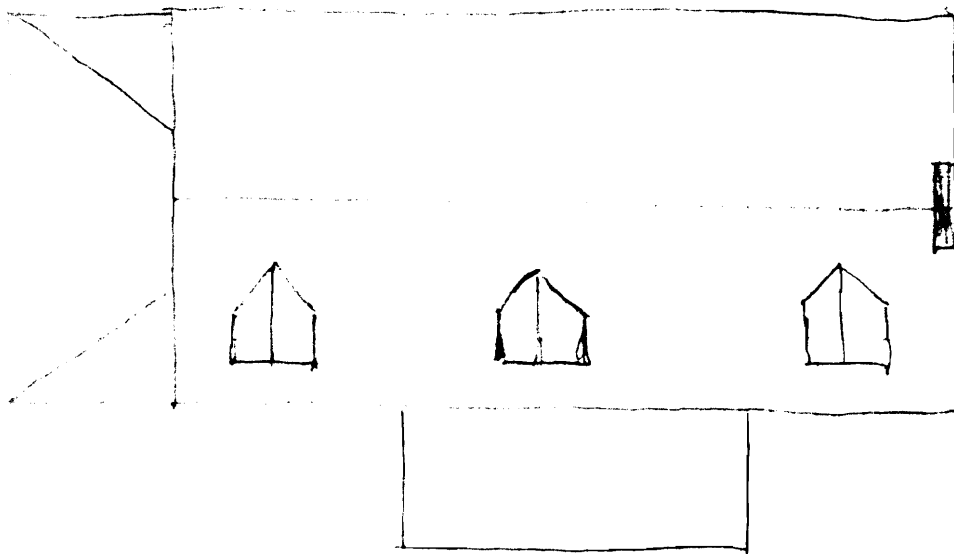
There is a portico over the center bay entrance with an open elliptical roof with a dentiled cornice under the gable eaves and with cornice returns. Under the returns are scrolled brackets. The porch is supported on round wood columns with Tuscan capitals. At the entryway there are sidelights which are set off by pilasters matching the porch columns.

On the east elevation is a one-story hipped roof sun parlor with square coffered pilasters. The window openings have multi-paned lights. The steel siding obscures other details. Wide pilastered corner boards are found on the front corners of the house. In the gables the face is covered with modern butt shingle work with pronounced cornice returns.

1234 E Walnut

S ↑

NOT VISIBLE



1234 E Walnut





GR 1003-6169

**Missouri Historic Architectural Inventory for  
Division of Parks and Historic Preservation Department of Natural Resources**

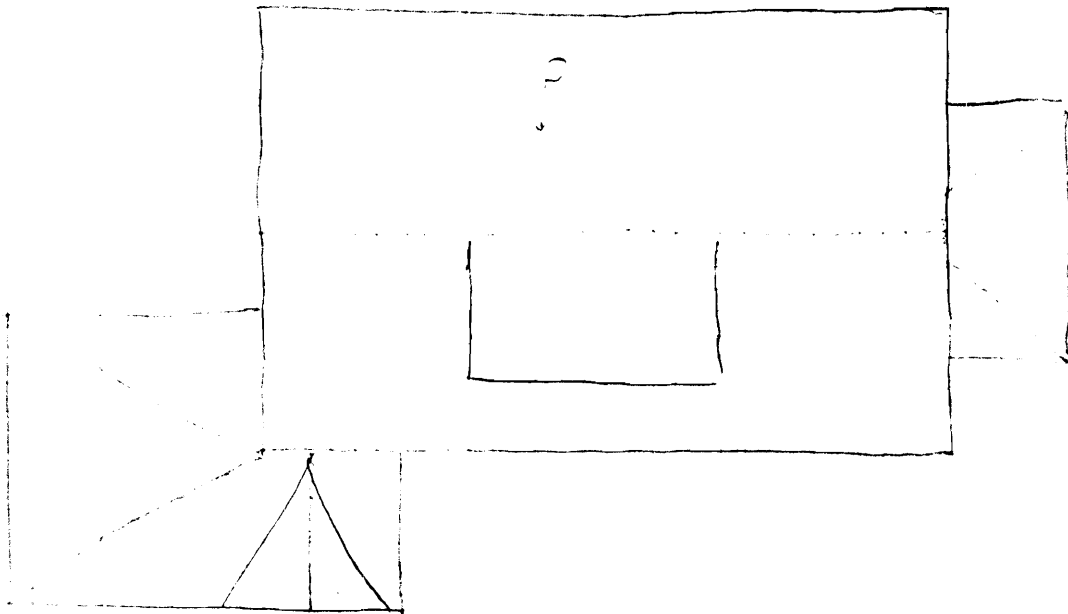
<p>38) Ownership — private <input checked="" type="checkbox"/> * — public</p> <p>39) Owners — name Gene Farthing — address 1235 E. Walnut</p> <p>40) Local contact 41) Coordinates (UTM)</p> <p>42) Quad</p> <p>43) Other survey</p>	<p>1) inventory number 2) name (cont) 3) name - historical 4) street address 5) town or vicinity 6) legal description 7) county</p>	<p>63</p> <p>1235 E. Walnut</p> <p>Springfield</p> <p>Ireg. Survey 30-A Lot</p> <p>Greene</p>	<p>1)</p> <p>C</p>
<p>44) History</p> <p style="padding-left: 40px;">Built 1916-1917 by Charles F. Hatten Pres. I. E. Hatten Lumber Co. &amp; Supply</p>	<p>8) category (site, structure, building, object)</p> <p>9) significance 10) date 11) style 12) architect 13) builder 14) original use 15) present use</p>	<p>Building</p> <p>Contributing-Commerce</p> <p>1916-1917</p> <p>Catalogue/Builder with classical details</p> <p>Residence</p> <p>Residence</p>	<p>2/3)</p> <p>4)</p>
<p>45) Additional description</p> <p style="padding-left: 40px;">Shed roofed dormer on the front elevation with tripled window openings with one over one light sash. The wall surfaces are covered with butt shingles. Very simple cornice. Flat arch lintels to second story window openings. No lintel at all at the first story. The sills of all windows appear to be limestone. Windows have six over one light sash. Pedimented gable roof over the entry in the first bay of a four bay facade. Very narrow cornice is continuous across the porch. Porch supports are square brick columns. The coping and capitals as well as the steps are of smoothed limestone. The porch continues around the west side of the house with a hipped roof to become continuous with a porte cochere. On the east elevation is an open porch with hipped roof.</p>	<p>16) number of stories 17) plan shape 18) basement 19) foundation 20) wall construction 21) roof type - material 22) contact print</p>	<p>2</p> <p>Rectangle</p> <p>Full</p> <p>Concrete ?</p> <p>Brick Veneer</p> <p>Gable</p> <p>Asphalt shingled</p> <p>35mm</p>	<p>4)</p> <p>5)</p>
<p>46) Description of environment/outbuildings</p>	<p>23) site plan</p>		<p>9)</p>
<p>47) Information sources</p> <p style="padding-left: 40px;">City Directory 1915-1933</p>	<p>24) changes - additions/alterations/moved 25) condition 26) visible from road? 27) distance/frontage 28) accessible?</p>	<p>None visible</p> <p>Good</p> <p>-</p> <p>-</p> <p>-</p>	<p>5)</p> <p>6)</p>
<p>48) Location of negatives</p> <p style="padding-left: 40px;">Roll 547-8 #18-19</p> <p>49) Prepared by DDD</p> <p>50) Organization Missouri Heritage Trust</p>	<p>29) preservation underway? 30) endangered? 31) on National Register? 32) part of established historical district 33) name of historical district 34) is site eligible? 35) district potential? 36) date 37) revision</p>	<p>No</p> <p>No</p> <p>No</p> <p>No</p> <p>-</p> <p>Yes</p> <p>Yes</p> <p>Jan. 27, 1984</p>	<p>7)</p> <p>30)</p>

If additional space is needed, attached separate sheets


1235 Walnut

N ↑

NOT VISIBLE



GP-25-12-1969



**Missouri Historic Architectural Inventory for  
Division of Parks and Historic Preservation Department of Natural Resources**

C-2-8-507-670

<p>38) Ownership — private <input checked="" type="checkbox"/> * — public</p> <p>39) Owners — name Edward Corbett — address 1244 E. Walnut</p> <p>40) Local contact</p> <p>41) Coordinates (UTM)</p> <p>42) Quad</p>	<p>1) inventory number 80</p> <p>2) name (cont)</p> <p>3) name - historical</p> <p>4) street address 1244 E. Walnut</p> <p>5) town or vicinity Springfield</p> <p>6) legal description Ireg. Survey 34 Lot B</p> <p>7) county Greene</p>	<p>11)</p>
<p>43) Other survey</p>	<p>8) category (site, structure, building, object) Building</p>	<p>2/3)</p>
<p>44) History Built 1913-1914 by Otis Mosier of Adams-Mosier Mortgage Co.</p>	<p>9) significance Architectural-Commerce</p> <p>10) date 1913-1914</p> <p>11) style Bungaloid</p> <p>12) architect</p> <p>13) builder</p> <p>14) original use Residence</p> <p>15) present use Residence</p>	<p>4)</p>
<p>45) Additional description Front elevation - across the front is an engaged wall dormer with a shed roof which extends across most of the roof face. Three bay facade with single window openings at the first and third bay and doubled at the center in the dormer. The window sash are eight over eight light. The face of the dormer is rough textured stucco slightly darker than the brick at the first story. The rafter ends are exposed in the dormer and at the eaves of the main house mass. Separating the wall dormer from the brick faced first story is a thin projecting band of smooth concrete blocks. Brick header flat arch lintels on the first story window openings which have eight over twelve light sash. There are side-lights flanking the doorway with paneled inset and small</p>	<p>16) number of stories 1-1/2</p> <p>17) plan shape Rectangle</p> <p>18) basement Full</p> <p>19) foundation Concrete</p> <p>20) wall construction Brick over tile</p> <p>21) roof type - material gable asphalt shingle</p>	<p>5)</p>
<p>22) contact print 35mm</p>	<p>23) site plan</p>	<p>6)</p>
<p>46) Description of environment/outbuildings Behind the house is a one-story brick garage with gable single bay entrance.</p>		
<p>47) Information sources City Directory 1910-1933</p>	<p>24) changes - additions/alterations/moved</p> <p>25) condition Good</p> <p>26) visible from road? -</p> <p>27) distance/frontage -</p> <p>28) accessible? -</p>	<p>6)</p>
<p>48) Location of negatives Roll 547-8 #20-21</p> <p>49) Prepared by DDD</p> <p>50) Organization Missouri Heritage Trust</p> <p><i>If additional space is needed, attached separate sheets.</i></p>	<p>29) preservation underway? No</p> <p>30) endangered? No</p> <p>31) on National Register? No</p> <p>32) part of established historical district No</p> <p>33) name of historical district -</p> <p>34) is site eligible? Yes</p> <p>35) district potential? Yes</p> <p>36) date Jan. 27, 1984</p> <p>37) revision</p>	<p>7)</p> <p>30)</p>

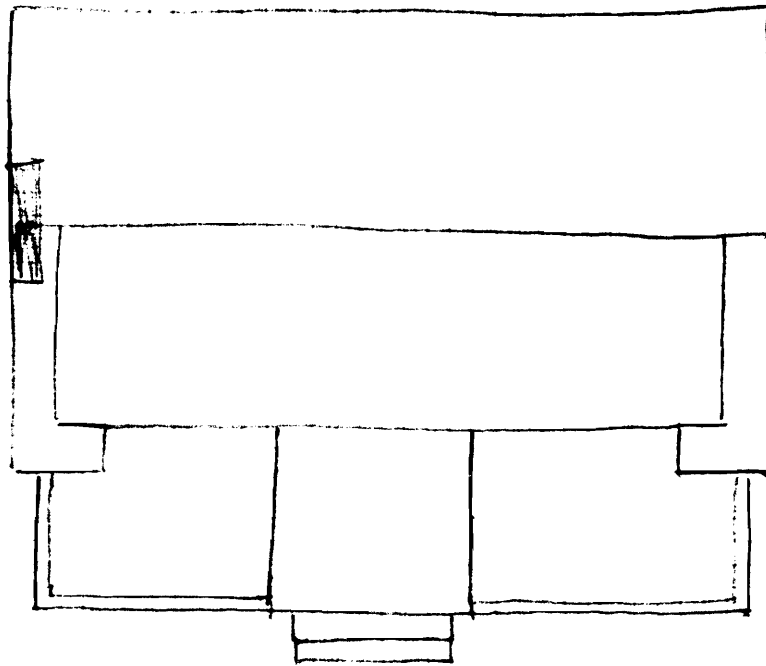
1244 E. Walnut

window sash at the top. There is a full porch across the entire facade though roofed only over the entry area. The porch has a brick parapet and foundation with a concrete floor. Precast concrete coping covers the brick work. The porch is shed roofed with open structure work beneath used as a decorative element with heavy exposed joists and plates. The porch columns are square and are of brickwork.

The gables of the house have projecting eaves with stuccoed face and corner brackets under the eaves. There are multi-paned parlor windows visible at the first story level in the west elevation.

20.25.003.1.3

S ↑



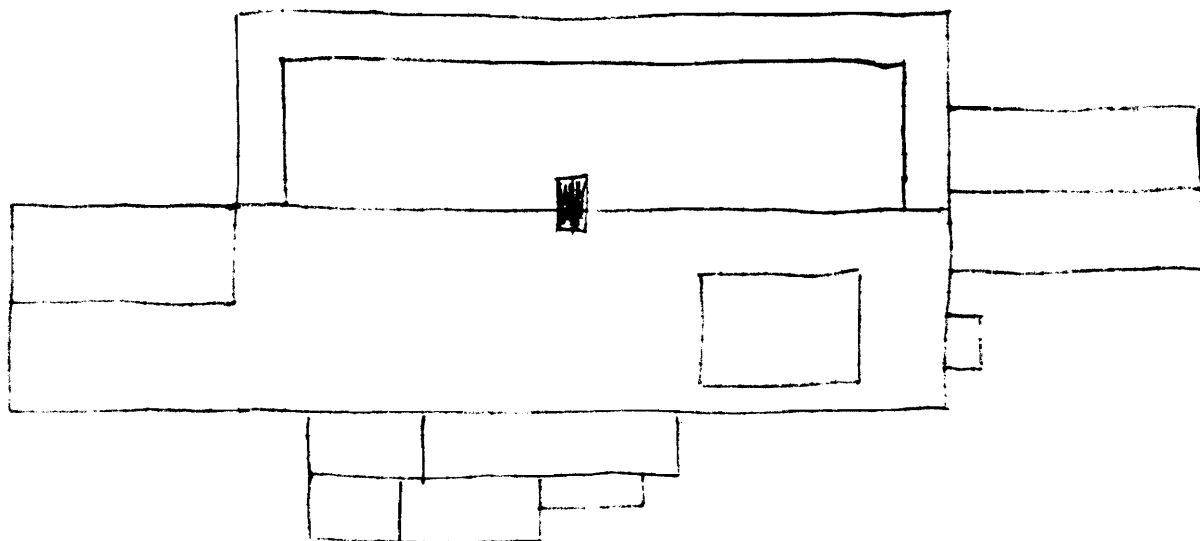







1249 E. Walnut

N ↑



SP 25-003-671



**Missouri Historic Architectural Inventory for  
Division of Parks and Historic Preservation Department of Natural Resources**

<p>38) Ownership — private <input checked="" type="checkbox"/> *                   — public</p> <p>39) Owners — name       Francis Tucker                   — address     1260 E. Walnut</p> <p>40) Local contact</p> <p>41) Coordinates (UTM)</p> <p>42) Quad</p>	<p>1) inventory number</p> <p>2) name (cont)</p> <p>3) name - historial</p> <p>4) street address</p> <p>5) town or vicinity</p> <p>6) legal description</p> <p>7) county</p>	<p>79</p> <p>Dickey House</p> <p></p> <p>1260 E. Walnut</p> <p>Springfield</p> <p>Ireg. Survey 34 Lot C</p> <p>Greene</p>	<p>11</p>
<p>43) Other survey Historic Site Board   Springfield Historic Site</p>	<p>8) category (site, structure, building, object)</p>	<p>Building</p>	<p>213</p>
<p>44) History</p> <p align="center">Built 1869-1870 by Waldo Booth, Hardware store owner. Sold to Edward Stonebraker in 1898 when exterior/interior remodeled.</p>	<p>9) significance</p> <p>10) date</p> <p>11) style</p> <p>12) architect</p> <p>13) builder</p> <p>14) original use</p> <p>15) present use</p>	<p>Architectural-Commerce</p> <p>1869-1870</p> <p>Italianate</p> <p></p> <p></p> <p>Residence</p> <p>Residence</p>	
<p>45) Additional description</p> <p>Five bay facade with a slightly project- ing wall dormer with pedimented gable. The cornice projects from the cornice of the main house mass. The wide projecting eaves in the gable have modillions be- neath with a shingled face in the pediment. In the center of the pediment is a palladian window. It is very likely that the entire gable dormer is an addition made ca. 1890. The cornice of the main house mass on the facade is moulded with wide projecting eaves and a wide frieze board. The window surrounds on all window openings have triangular shaped heads with applied moulding. The openings have two over two light sash. There is a small porch at the center bay first story entrance with a flat roof and dentiled cornice. The <del>porch posts are made up of square wooden joinery with</del></p>	<p>16) number of stories</p> <p>17) plan shape</p> <p>18) basement</p> <p>19) foundation</p> <p>20) wall construction</p> <p>21) roof type - material</p>	<p>2</p> <p>Rectangle &amp; Wing</p> <p>Partial ?</p> <p>Rough, faced, coursed</p> <p>Frame/ ashlar Limestone</p> <p>Steel Siding</p> <p>Hip Asphalt shingle</p>	<p>4</p> <p>5</p>
<p>46) Description of environment/outbuildings</p>	<p>22) contact print 35mm</p>		<p>5</p>
<p>47) Information sources</p> <p>Historic Site Board File</p>	<p>23) site plan</p>		<p>5</p>
<p>48) Location of negatives   Roll 547-9 #3-4                                       Roll 4 #10-12</p> <p>49) Prepared by           DDD</p> <p>50) Organization           Missouri Heritage Trust</p> <p><i>If additional space is needed attached separate sheets.</i></p>	<p>24) changes - additions/alter- ations/moved</p> <p>25) condition</p> <p>26) visible from road?</p> <p>27) distance/frontage</p> <p>28) accessible?</p> <p>29) preservation underway?</p> <p>30) endangered?</p> <p>31) on National Register?</p> <p>32) part of established historical district</p> <p>33) name of historical district</p> <p>34) is site eligible?</p> <p>35) district potential?</p> <p>36) date</p> <p>37) revision</p>	<p>Rear wing either al- tered or added-gable <del>dormer later steel siding</del> added</p> <p>Good</p> <p>-</p> <p>-</p> <p>No</p> <p>No</p> <p>No</p> <p>No</p> <p>-</p> <p>Yes</p> <p>Yes</p> <p>Jan. 27, 1984</p>	<p>5</p> <p>6</p> <p>7</p> <p>30</p>

1260 E. Walnut

Small recessed panels at the base of these composite posts (see photo). The porch structure and floor are of wood.

There is a recessed entry with rope turned applied moulding at all outside and inside corners. The side walls have recessed panels. The entry itself is flanked by sidelights and has a transom above filled with modern stained glass work. There is a recessed wooden panel above the transom.

The rear wing may not be original though the foundation seems to be continuous and of the same finish on the stone work. The window openings have simple board head at the second story and the first story window and door heads have simple applied narrow moulding. The projecting eaves have modillions beneath on the rear wing. There are one over one light sash at window openings. The east elevation of the main house mass has the same window treatment (to confuse matters).

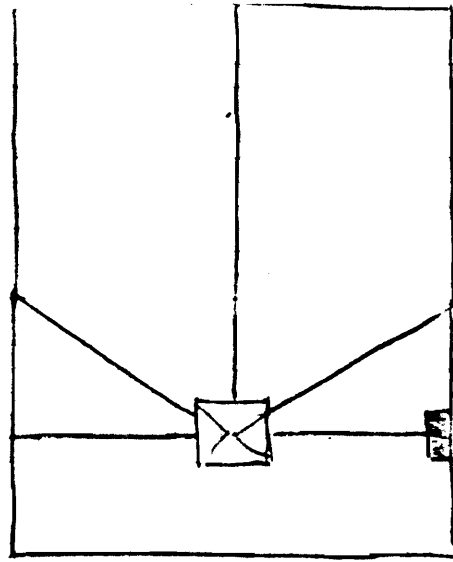
In the southwest corner angle created by the house mass and the rear wing is a small flat roofed porch filling part of the angle with a dentiled cornice and heavy turned posts supporting the roof. The porch floor and structure are of wood.

On the southeast angle created by the house mass and the rear wing is a long single pitch roofed porch filling the angle. A modern porch extending from the original obscures the details of the former.

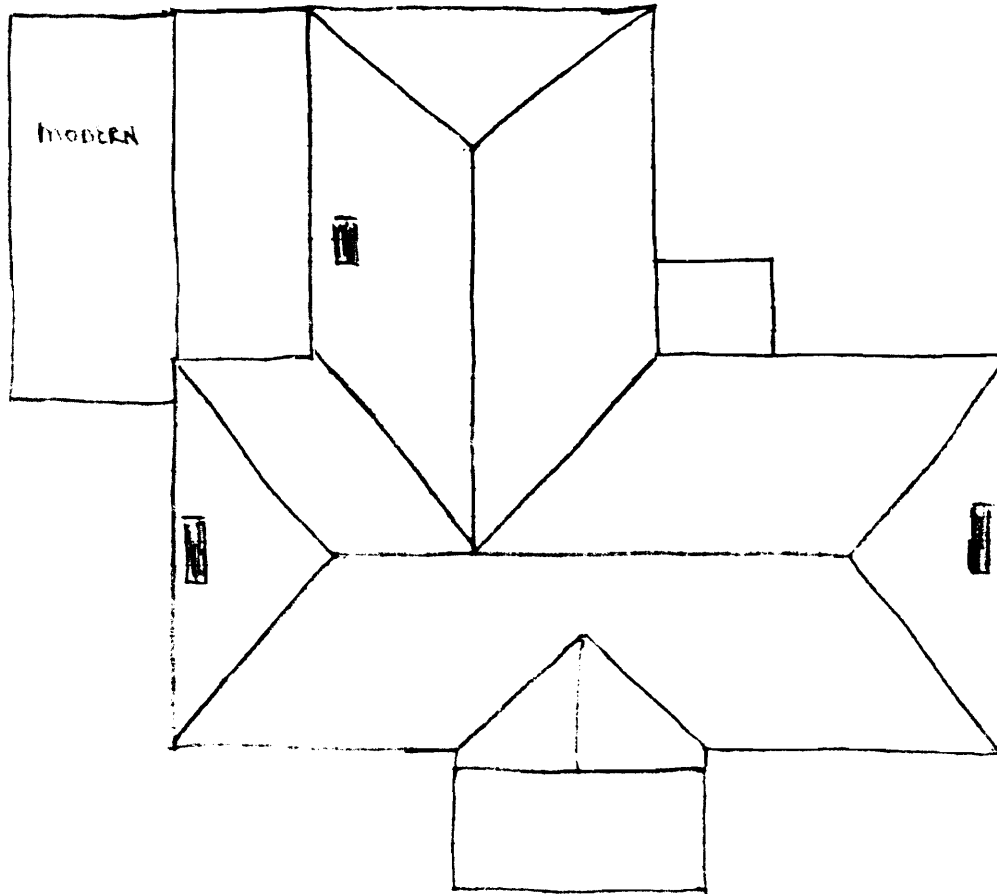
At the rear of the property is a large outbuilding. Wood frame construction with a gabled roof plan and basic rectangle plan shape. It is two story with a centered roofcupola vent (see photo). There are four over four light sash in the second story with moulded window heads. The gable ends have shingled faces. The foundation is rough faced coursed ashlar limestone. The wooden horse stalls are intact on the interior with decorative iron bars at the windows in the stall and on the wooden partitions. At the rear is a one-story open area used formerly to house carriages.

*Alvin...*

1260 E Walnut



↑  
↓  
DISTANCE  
NOT TO SCALE



S ↑

Architectural



G.P. # 003-673

**Missouri Historic Architectural Inventory for  
Division of Parks and Historic Preservation Department of Natural Resources**

<p>38) Ownership — private <input checked="" type="checkbox"/> * — public: _____</p> <p>39) Owners — name James Frost — address 1300 E. Walnut</p> <p>40) Local contact _____</p> <p>41) Coordinates (UTM) _____</p> <p>42) Quad _____</p> <p>43) Other survey _____</p>	<p>1) inventory number 78</p> <p>2) name (cont) _____</p> <p>3) name - historical _____</p> <p>4) street address 1300 E. Walnut</p> <p>5) town or vicinity Springfield</p> <p>6) legal description Ireg. Survey 34 Lot D</p> <p>7) county Greene</p>	<p>1) _____</p>
<p>44) History Built 1921-1922 by Louis W. Reps, Sec.-Treas. Reps Dry Goods Co.</p>	<p>8) category (site, structure, building, object) Building</p> <p>9) significance Architectural-Commerce</p> <p>10) date 1921-1922</p> <p>11) style Colonial Revival</p> <p>12) architect _____</p> <p>13) builder _____</p> <p>14) original use Residence</p> <p>15) present use Residence</p>	<p>2) _____</p> <p>3) _____</p> <p>4) _____</p> <p>5) _____</p> <p>6) _____</p> <p>7) _____</p> <p>8) _____</p> <p>9) _____</p> <p>10) _____</p> <p>11) _____</p> <p>12) _____</p> <p>13) _____</p> <p>14) _____</p> <p>15) _____</p> <p>16) _____</p> <p>17) _____</p> <p>18) _____</p> <p>19) _____</p> <p>20) _____</p> <p>21) _____</p> <p>22) _____</p> <p>23) _____</p>
<p>45) Additional description Five bay facade at both stories. Heavily moulded cornice with projecting eaves with modillions beneath. The brick of the facade is laid in Flemish bond (though not structural) with flat arch lintels at the window heads. The sills appear to be smooth pre-cast concrete and the openings have six over six light sash. There are working shutters at each window opening. The center bay of the second story has a palladian window whose center section opens onto a flat roofed portico at the center bay entrance on the first story. Wrought iron balcony on the portico above moulded and dentiled cornice and entablature. Portico is supported by round columns (tripling at the corners) of wood fluted with Acanthus motif capitals. The entryway has a fan lighted transom with sidelights sporting leaded glass flanking.</p>	<p>16) number of stories 2</p> <p>17) plan shape Rectangle</p> <p>18) basement Full</p> <p>19) foundation Concrete</p> <p>20) wall construction Brick over tile</p> <p>21) roof type - material Gable asphalt shingle</p> <p>22) contact print 35mm</p>	<p>4) _____</p> <p>5) _____</p> <p>6) _____</p> <p>7) _____</p> <p>8) _____</p> <p>9) _____</p> <p>10) _____</p> <p>11) _____</p> <p>12) _____</p> <p>13) _____</p> <p>14) _____</p> <p>15) _____</p> <p>16) _____</p> <p>17) _____</p> <p>18) _____</p> <p>19) _____</p> <p>20) _____</p> <p>21) _____</p> <p>22) _____</p> <p>23) _____</p>
<p>46) Description of environment/outbuildings _____</p>	<p>23) site plan _____</p>	<p>9) _____</p>
<p>47) Information sources City Directory 1919-1933</p>	<p>24) changes - additions/alterations/moved None visible</p> <p>25) condition Good</p> <p>26) visible from road? -</p> <p>27) distance/frontage -</p> <p>28) accessible? -</p>	<p>5) _____</p> <p>6) _____</p>
<p>48) Location of negatives Roll 4 #7-9 Roll 547-9 #5-6</p> <p>49) Prepared by DDD</p> <p>50) Organization Missouri Heritage Trust</p>	<p>29) preservation underway? No</p> <p>30) endangered? No</p> <p>31) on National Register? No</p> <p>32) part of established historical district No</p> <p>33) name of historical district -</p> <p>34) is site eligible? Yes</p> <p>35) district potential? Yes</p> <p>36) date Jan. 27, 1984</p> <p>37) revision _____</p>	<p>6) _____</p> <p>7) _____</p> <p>8) _____</p> <p>9) _____</p> <p>10) _____</p> <p>11) _____</p> <p>12) _____</p> <p>13) _____</p> <p>14) _____</p> <p>15) _____</p> <p>16) _____</p> <p>17) _____</p> <p>18) _____</p> <p>19) _____</p> <p>20) _____</p> <p>21) _____</p> <p>22) _____</p> <p>23) _____</p> <p>24) _____</p> <p>25) _____</p> <p>26) _____</p> <p>27) _____</p> <p>28) _____</p> <p>29) _____</p> <p>30) _____</p> <p>31) _____</p> <p>32) _____</p> <p>33) _____</p> <p>34) _____</p> <p>35) _____</p> <p>36) _____</p> <p>37) _____</p>

*If additional space is needed, attached separate sheets.*

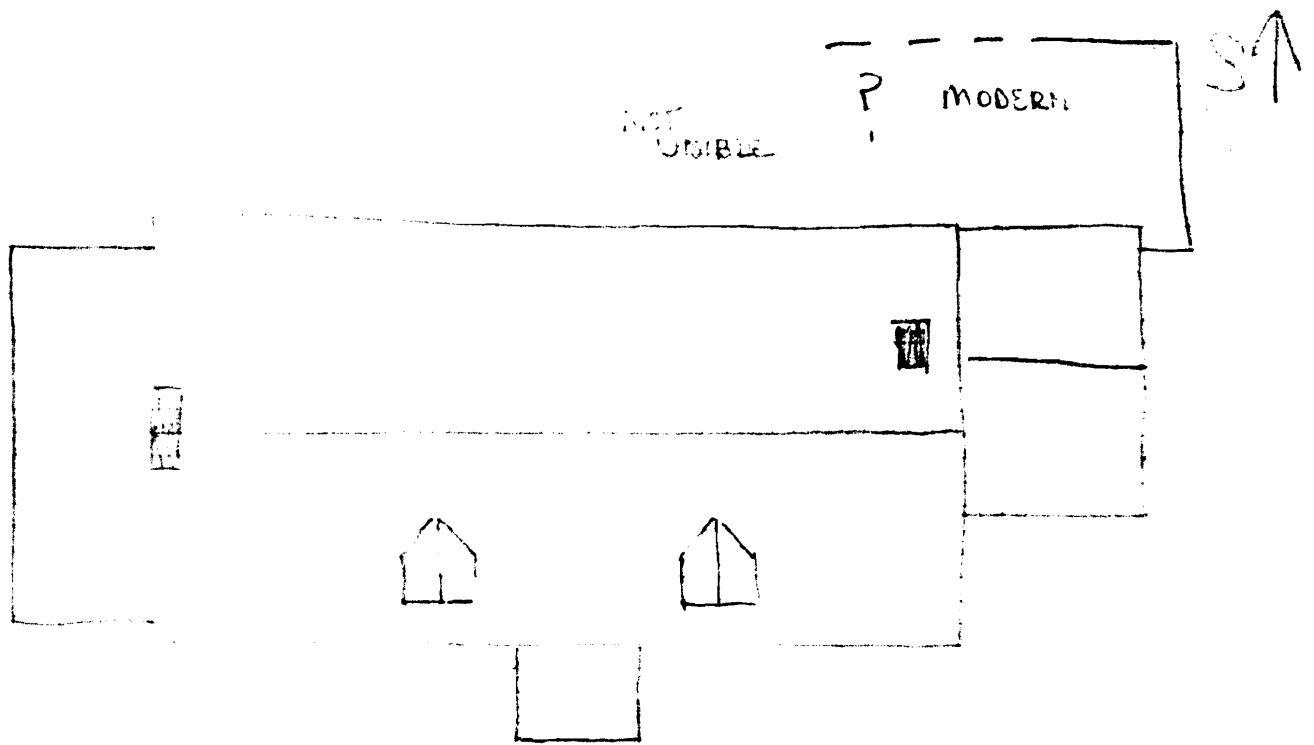


Each of the window openings at the first story have a recessed arched "niche" into which the window is placed.

On the east elevation in the gable end is a two-story flat roofed porch with a moulded cornice. There are doubled wood fluted pilasters separating the two bays and at the corners of the sun parlor with casement windows with multipaned sash in each bay opening. Below the window openings are recessed panels with centered rosettes of plaster (?). Below the second story is an open loggia or porch with tripled columns duplicating those found on the porticoed entry at the corners and doubled at intervals between the corners. Between the columns are arched moulded entablatures in each bay (photo).

On the west elevation there is an attached gable roofed garage with a single bay and a fan lighted transom above the garage door.

1300 P Walnut





600-1-10-129

**Missouri Historic Architectural Inventory for  
Division of Parks and Historic Preservation Department of Natural Resources**

<p>38) Ownership — private <input checked="" type="checkbox"/> *                   — public</p> <p>39) Owners — name     Denton Smith               — address   1303 E. Walnut</p> <p>40) Local contact</p> <p>41) Coordinates (UTM)</p> <p>42) Quad</p>	<p>1) inventory number</p> <p>2) name (cont)</p> <p>3) name - historical</p> <p>4) street address</p> <p>5) town or vicinity</p> <p>6) legal description</p> <p>7) county</p>	<p>65</p> <p></p> <p></p> <p>1303 E. Walnut</p> <p>Springfield</p> <p>Whitehead's Add. Lot 1</p> <p>Greene</p>	11
<p>43) Other survey</p>	<p>8) category (site, structure, building, object)</p>	<p>Building</p>	2/3
<p>44) History             Built 1910-1911, by Clifford Jarrett, a paving contractor.</p>	<p>9) significance</p> <p>10) date</p> <p>11) style</p> <p>12) architect</p> <p>13) builder</p> <p>14) original use</p> <p>15) present use</p>	<p>Architectural-Commerce</p> <p>1910-1911</p> <p>Renaissance Revival</p> <p></p> <p></p> <p>Residence</p> <p>Residence</p>	
<p>45) Additional description   Wide projecting eave with dentiled cornice. The wall surface is set so that coursed rows of wide ashlar stone alternate with narrower courses of ashlar stonework. On all but the facade the window surrounds are of wide smoothed limestone with limestone lintels with carved keystones (see photo). The windows are six over six light sash on the side and rear ele- vations. Hipped dormers placed on the roof at various locations with casement windows with pilastered sur- rounds. The front facade is five bay with center bay entrance. At the second story all but the center bay have double door openings with multi-paned lights giving onto small but functional stonework balconies with elaborate carved balustrades also of stone. The sur- rounds are smooth stone with a stonework lintel with</p>	<p>16) number of stories</p> <p>17) plan shape</p> <p>18) basement</p> <p>19) foundation</p> <p>20) wall construction</p> <p>21) roof type - material</p> <p>22) contact print 35mm</p>	<p>2</p> <p>Rectangle with wing</p> <p>Full</p> <p>Rough, faced, coursed</p> <p>ashlar Limestone</p> <p>Smooth, faced, coursed, ashlar Limestone</p> <p>Hip</p> <p>Red clay ceramic tile</p>	4 5
<p>46) Description of environment/outbuildings</p> <p>There is a large outbuilding one-story stone identical in detail to the main house except that the roof is press metal instead of being genuine clay tile. There are hipped dormers on the south east and west faces of the roof. There are two garage bays and a storage area in the</p>	<p>23) site plan</p>		6
<p>47) Information sources   outbuilding. There is a swimming pool and changing building adjacent built of stone which date post 1933.</p> <p>                  City Directory 1881-1933                   Greene County Deed Record Book 282 page 134.</p>	<p>24) changes - additions/alter- ations/moved</p> <p>25) condition</p> <p>26) visible from road?</p> <p>27) distance/frontage</p> <p>28) accessible?</p>	<p>None visible</p> <p>Good</p> <p>-</p> <p>-</p> <p>-</p>	5 6
<p>48) Location of negatives   Roll 4 #42-44, 1 &amp; 2, Roll 547-9 #7-8</p>	<p>29) preservation underway?</p> <p>30) endangered?</p> <p>31) on National Register?</p> <p>32) part of established historical district</p> <p>33) name of historical district</p> <p>34) is site eligible?</p> <p>35) district potential?</p> <p>36) date</p> <p>37) revision</p>	<p>No</p> <p>No</p> <p>No</p> <p>No</p> <p>-</p> <p>Yes</p> <p>Yes</p> <p></p> <p>Jan. 30, 1984</p>	7 80

*If additional space is needed, attached separate sheets*

keystone. The center bay has flanking fixed multi-paned light openings with surrounds like those described. Clearly these and the center bay give into a large entryhall and provide light. The center bay has a large fixed sash window of multi-panes with a carved stone surround in a Greek Key motif with flanking carved stone flourishes (see Photo). A belt course of smooth limestone separates the first from the second stories on the house. The first story copies the second except that the double doors give onto the open porch. Above the entry is an elliptical broken pediment done in stone work with heavy carved moulding and dentilpattern found under the gable pediment and at the cornice.

The pediment is supported by round stone columns with Tuscan capitals. A low open porch surrounds the front and east elevations of the house with a rough faced coursed ashlar foundation and red quarry tile floor. There are piers at intervals of rough stone with smooth limestone caps. The balustrade is of carved stone work with turned stone balusters. On the east elevation is a two story sun porch entry. The second story has a flat roof with a dentiled moulded, and coffered cornice. The corners are given over to square wooden pilasters between which are arched entablatures with wooden keystones, anddoubled window areas with multipaned sash.

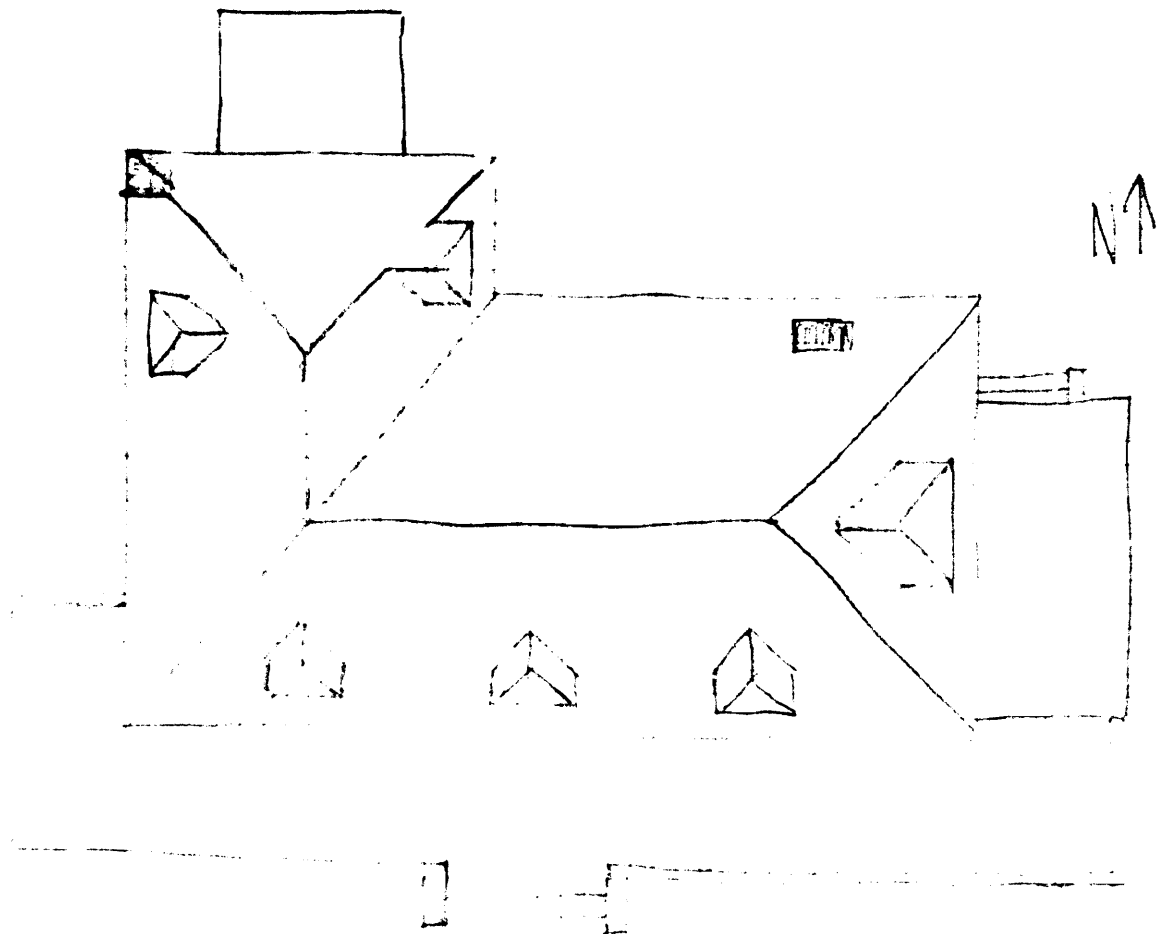
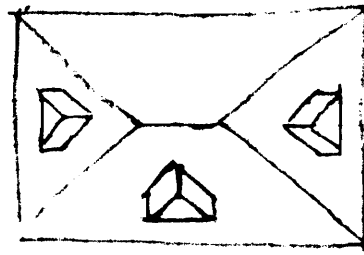
Below the windows are recessed (?) panels between the engaged plinths to the above described pilasters.

The first story begins with a moulded and dentiled cornice supported by round stone columns with Tuscan capitals doubled at the corners. The porch doubles as a side entrance from a drive which comes in a straight line from the street.

On the rear elevation is a one-story open porch with a flat roof with square coffered columns and wide window areas.

the east and west property lines there are low stone walls of rough faced ashlar limestone with smooth coping stonework.

1303 Walnut



1942

KODAK SAFETY FILM 3582











**Missouri Historic Architectural Inventory for** G.R. 1005 676  
**Division of Parks and Historic Preservation Department of Natural Resources**

38) Ownership — private * — public 39) Owners — name Bishop of Springfield C G Diocese — address 1714 E. Meadowmere 40) Local contact 41) Coordinates (UTM) 42) Quad 43) Other survey	1) inventory number 76 2) name (cont) 3) name - historical 4) street address 1320 E. Walnut 5) town or vicinity Springfield 6) legal description Ireg. Survey 34 Lot F 7) county Greene	11
44) History Built 1926-1927 by Dr. Eugene Roseberry, Physician	8) category (site, structure, building, object) Building 9) significance Architectural-Contributing 10) date 1926-1927 11) style Bungalow 12) architect 13) builder 14) original use Residence 15) present use Multi-occupancy /office	2/31
45) Additional description Gabled dormer on the front elevation with a pendant hanging from the apex of the verge board. The face of the gable is half-timber and stucco. The plates project at the corners of the gable. The rafter ends are exposed along the roof eaves on the dormer. There are tripled window openings in the dormer with six over one light sash. There are copper gutters at the roof eaves of the house mass. The eaves are overhanging and have exposed rafter ends. The house is three bay. At the second story there are doubled windows at the first and third bays with concrete lintels and sills in imitation of stone, and six over one window light sash. (The center bay has small tripled window openings. At the first story there are four windows grouped together with a continuous banded concrete surround	16) number of stories 2 17) plan shape Square 18) basement Full 19) foundation Concrete 20) wall construction Brick Veneer 21) roof type - material Gable Asphalt 22) contact print 35mm	4
46) Description of environment/outbuildings Behind the house is a one-story outbuilding used as a garage and storage.	23) site plan	6
47) Information sources City Directory 1925-1933	24) changes - additions/alterations/moved Part of porch filled in 25) condition Good 26) visible from road? - 27) distance/frontage - 28) accessible? -	5
48) Location of negatives Roll 4 #4 Roll 547-9 #11-12 49) Prepared by DDD 50) Organization Missouri Heritage Trust	29) preservation underway? No 30) endangered? No 31) on National Register? No 32) part of established historical district No 33) name of historical district - 34) is site eligible? Yes 35) district potential? Yes 36) date Jan. 30, 1984 37) revision	7

*If additional space is needed, attached separate sheets*

1320 E. Walnut

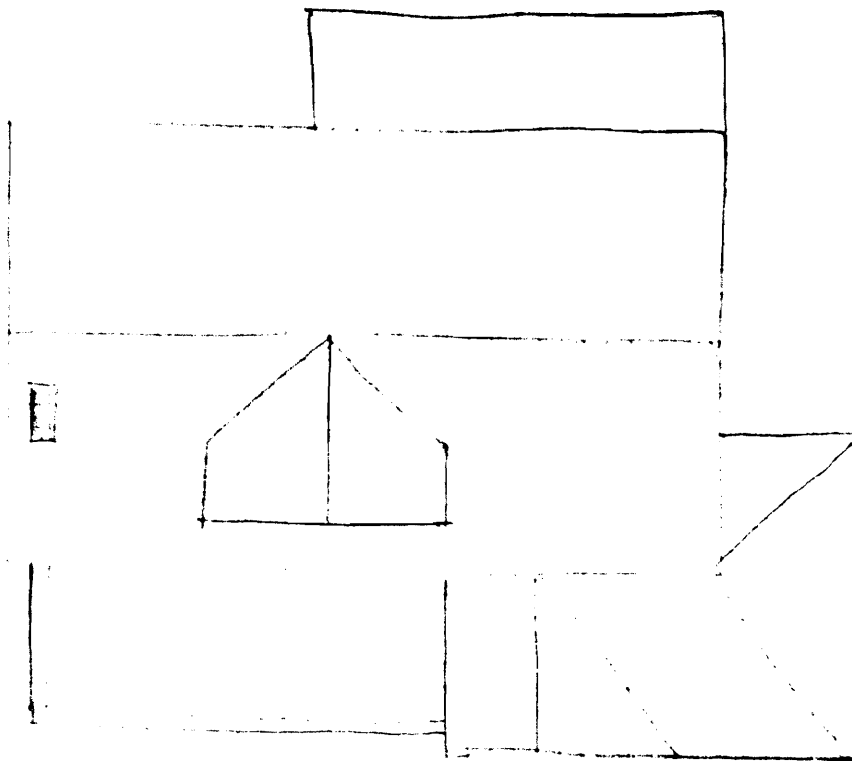
.. noto). Across the front elevation is a porch which is open on the east and covered over the entry area and around to the west elevation. The open porch has a brick parapet and foundation with concrete floor and brick piers at intervals. There is a pre-cast concrete balustrade with square handrail and balusters. The piers are topped with pre-cast concrete caps.

The porch has a hipped roof except over the entry where there is a gable pediment which projects slightly from the rest of the porch roof and cornice. The face of the pediment is half-timbered and stuccoed. There is a pendant at the apex of the vergeboard. The roof plates project from the gable corners supporting the projecting eaves of the porch gable. The supports of the porch entrance gable are basically square though splayed brick columns (photo). The porch has been filled recently with brick walls though keeping the outline of the original porch. The gable ends of the house are stucco and half-timbered with large supporting brackets at wide projecting gable eaves. There is a pendant at the apex of the verge board.

CR. AS 007-116

1300 x Walnut

S↑





HOME SAFETY FILM 1942



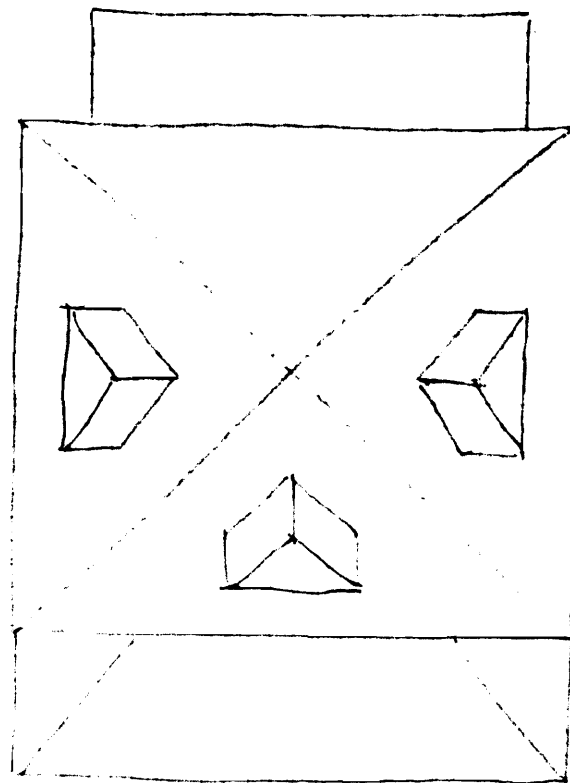
G.R. 100-100-100

**Missouri Historic Architectural Inventory for  
Division of Parks and Historic Preservation Department of Natural Resources**

<p>38) Ownership — private <input checked="" type="checkbox"/> — public</p> <p>39) Owners — name Boatman's Union Nat. Bank B.A. Hoover Trust — address Box 1157</p> <p>40) Local contact</p> <p>41) Coordinates (UTM)</p> <p>42) Quad</p> <p>43) Other survey</p>	<p>1) inventory number 75</p> <p>2) name (cont)</p> <p>3) name - historical</p> <p>4) street address 1330 E. Walnut</p> <p>5) town or vicinity Springfield</p> <p>6) legal description Ireg. Survey 34 Lot G</p> <p>7) county Greene</p>	1)	
<p>44) History Built 1909-1910 by George McCann, Secy.Treas. - New Phoenix Foundry &amp; Machine Co.</p>	<p>8) category (site, structure, building, object) Building</p> <p>9) significance Contributing-Commerce-</p> <p>10) date 1909-1910 Social</p> <p>11) style Foursquare Catalogue</p> <p>12) architect Builder</p> <p>13) builder</p> <p>14) original use Residence</p> <p>15) present use Residence</p>	23)	
<p>45) Additional description Hipped dormers on all faces of the roof except the south elevation. Wide projecting with narrow cornice. Three bay facade with off center entrance. The window openings have simple narrow applied moulding to the window heads and have one over one window light sash. One story porch with hipped roof. Very simple moulded cornice and entablature supported by round wooden columns with Tuscan capitals. A wooden balustrade surrounds the porch with moulded handrail and turned balusters. The porch floor, steps, and structure are of wood.</p>	<p>16) number of stories 2</p> <p>17) plan shape Square</p> <p>18) basement Full</p> <p>19) foundation Concrete</p> <p>20) wall construction Frame/Lap siding</p> <p>21) roof type - material Bell cast hip asphalt shingle</p>	4)	
<p>46) Description of environment/outbuildings Behind the house is a one-story hipped roof frame garage of one bay.</p>	<p>22) contact print 35mm</p>	5)	
<p>47) Information sources City Directory 1908-1933</p>	<p>23) site plan</p>	9)	
<p>48) Location of negatives Roll 4 #5</p> <p>49) Prepared by DDD</p> <p>50) Organization Missouri Heritage Trust</p>	<p>24) changes - additions/alterations/moved None visible</p> <p>25) condition Good</p> <p>26) visible from road? -</p> <p>27) distance/frontage -</p> <p>28) accessible? -</p> <p>29) preservation underway? No</p> <p>30) endangered? No</p> <p>31) on National Register? No</p> <p>32) part of established historical district No</p> <p>33) name of historical district -</p> <p>34) is site eligible? Yes</p> <p>35) district potential? Yes</p> <p>36) date Jan. 27, 1984</p> <p>37) revision</p>	5) 6) 7) 30)	

*If additional space is needed attached separate sheets*

1330 F Walnut



S↑

GRAS-ND 1-10







1333 E. Walnut

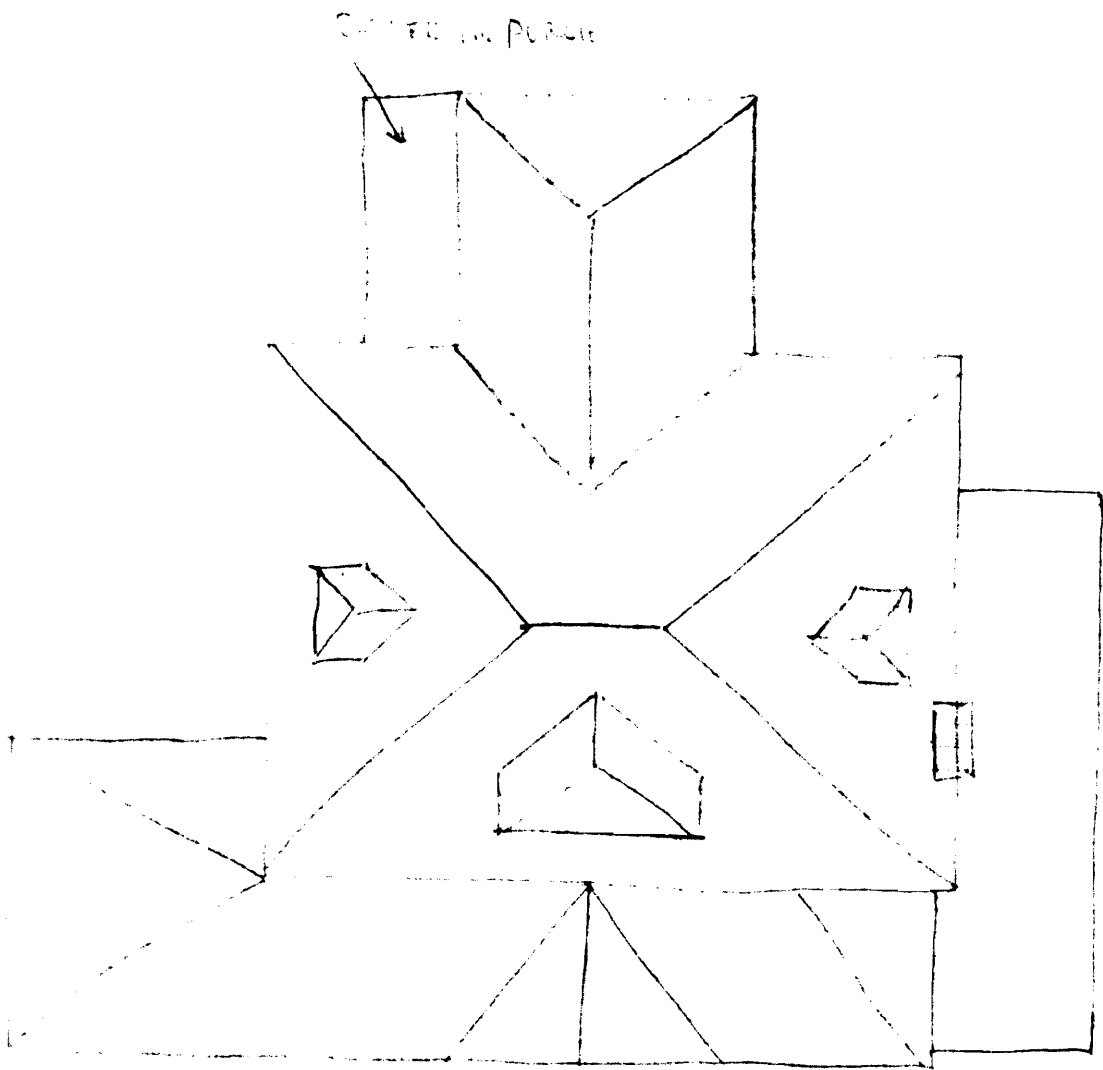
with smoothed cast stone capitals and with a rough faced cast stone parapet wall also with smooth faced cast stone coping.

There is a pediment gable above the entryway area on the porch roof with continuous cornice. The pediment area is covered with a plaster work decoration. There are scrolled brackets beneath the cornice under the corners of the pedimented gable (photo).

The doorway is flanked by small window openings or sidelights.

On the east elevation there is a sun parlor filled in at the southeast corner of the house. Also there is a flat roofed porch area filled in at the same time to make a large room of the addition.


1333 E Walnut



N

M 5842

KODAK SAFETY FILM 5042

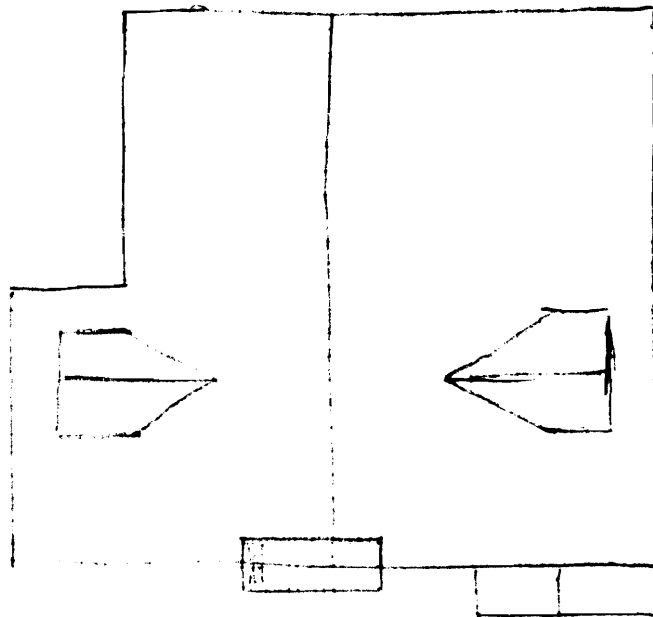


**Missouri Historic Architectural Inventory for** *GR 1-1-13-1279*  
**Division of Parks and Historic Preservation Department of Natural Resources**

38) Ownership — private <input checked="" type="checkbox"/> — public 39) Owners — name Jacqueline Harmon — address 1336 E. Walnut 40) Local contact 41) Coordinates (UTM) 42) Quad	1) inventory number 2) name (cont) 3) name - historical 4) street address 5) town or vicinity 6) legal description 7) county	74   1336 E. Walnut Springfield Chamberlain's Add. Lot Greene L	11
43) Other survey	8) category (site, structure, building, object)	Building	233
44) History Build 1926-1927 by Charles C. Skeels.	9) significance 10) date 11) style 12) architect 13) builder 14) original use 15) present use	Contributing 1926-1927 Cottage Revival  Residence Residence	
45) Additional description In the center of the front facade is a red brick chimney engaged to the wall which rises to the peak of the roof. The entire facade is the gable of the wide sweeping roof line. The eaves are flush in the gable. The window openings have casement sash with multipanes at both stories. The entrance is to the right on the facade with a separate narrow gabled entry wing of only three feet or so depth. There is an arched opening for the doors in the entry. There are gabled dormers on either of the east-west roof faces with triple window openings. There is a one-story sun parlor on the east elevation with a continuous roof line. There are large window areas with casement windows with multi-paned sash. On the facade is an exterior entrance with arched opening and doubled doors with multi-paned lights.	16) number of stories 17) plan shape 18) basement 19) foundation 20) wall construction 21) roof type - material	4 1-1/2 Square Full Concrete Frame High gable asphalt shingle	41
46) Description of environment/outbuildings	22) contact print 35mm	51	51
47) Information sources City Directory 1919-1933	23) site plan	91	91
48) Location of negatives Rott 547-9 #17-18  49) Prepared by DDD  50) Organization Missouri Heritage Trust	24) changes - additions/alterations/moved 25) condition 26) visible from road? 27) distance/frontage 28) accessible?	51 None visible Good - - -	51 61
If additional space is needed, attached separate sheets.	29) preservation underway? 30) endangered? 31) on National Register? 32) part of established historical district 33) name of historical district 34) is site eligible? 35) district potential? 36) date 37) revision	No No No No - Yes Yes Jan. 27, 1984	71 301

1336 E Walnut

S↑



GP-1000000000

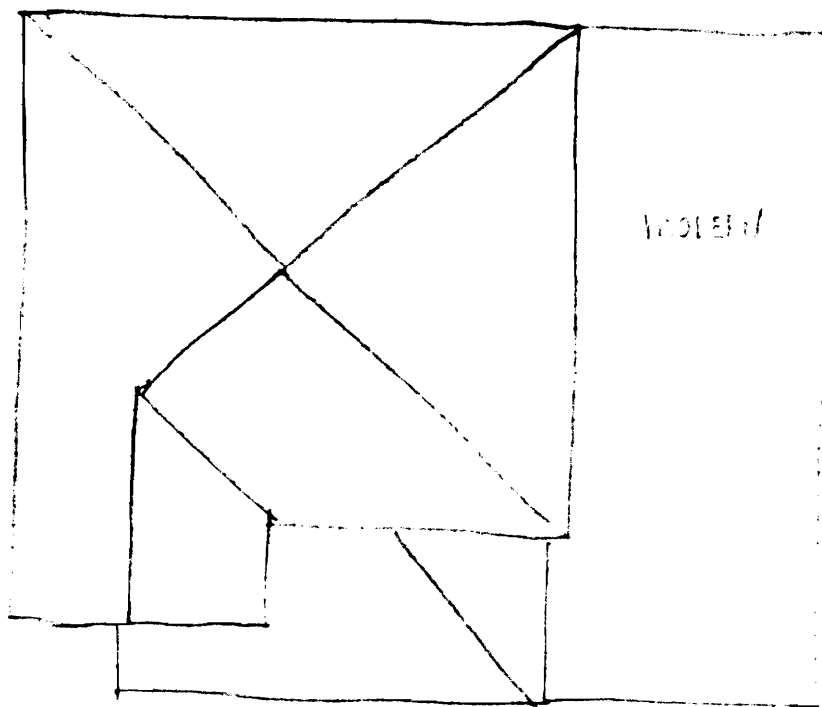




**Missouri Historic Architectural Inventory for** *Greene*  
**Division of Parks and Historic Preservation Department of Natural Resources**

38) Ownership — private <input checked="" type="checkbox"/> — public 39) Owners — name Harold Richardson — address 1351 E. Walnut 40) Local contact 41) Coordinates (U.T.M.) 42) Quad 43) Other survey	1) inventory number 2) name (cont) 3) name - historical 4) street address 5) town or vicinity 6) legal description 7) county	67   1351 E. Walnut Springfield Whitehead's Add. Lot 8 Greene	11
44) History	8) category (site, structure, building, object)	Building	2(3)
45) Additional description Partial hipped porch roof may be original but the posts have been replaced with wrought iron work. One over one light window sash. There is a pent roof in the gable wetting off a pediment with a simple attic vent opening with louvers. On the east elevation is a modern garage with shed roof added recently.	9) significance 10) date 11) style 12) architect 13) builder 14) original use 15) present use	ca. 1915 Catalogue/Builder   Residence Residence	4)
46) Description of environment/outbuildings	16) number of stories 17) plan shape 18) basement 19) foundation 20) wall construction 21) roof type - material  22) contact print 35mm	1 Square Full Unknown Frame/plywood covering Hip asphalt shingle	5)
47) Information sources City Directory 1919-1933	23) site plan	Plywood covers walls - porch posts removed garage added on east el.	9)
48) Location of negatives Roll 547-10 #1-2  49) Prepared by DDD  50) Organization Missouri Heritage Trust	24) changes - additions/alterations/moved 25) condition 26) visible from road? 27) distance/frontage 28) accessible?	Good - - -	5)
If additional space is needed, attached separate sheets	29) preservation underway? 30) endangered? 31) on National Register? 32) part of established historical district 33) name of historical district 34) is site eligible? 35) district potential? 36) date 37) revision	No No No No - No ? Jan. 27, 1984	6) 7) 30)

1351 E Walnut

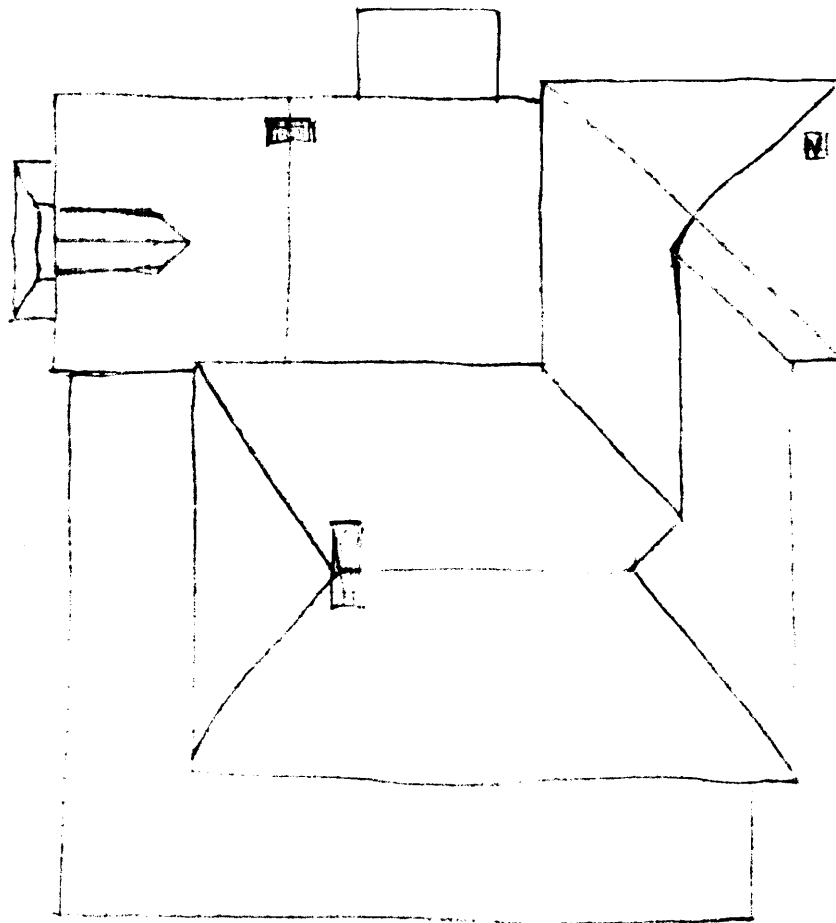


CP 95-003-680





1365 E. Walnut



NA

(P-AS-002)

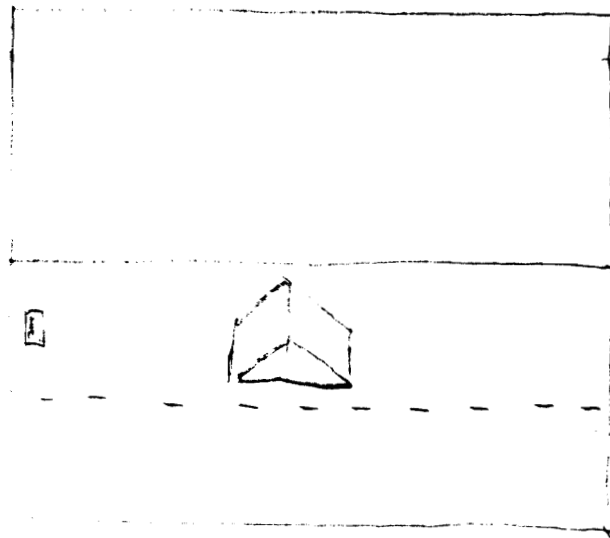


**Missouri Historic Architectural Inventory for** GR 4-15-68  
**Division of Parks and Historic Preservation Department of Natural Resources**

38) Ownership — private <input checked="" type="checkbox"/> — public 39) Owners — name W. E. Lemery — address 1430 E. Walnut 40) Local contact 41) Coordinates (UTM) 42) Quad	1) inventory number 73 2) name (cont) 3) name - historical 4) street address 1430 E. Walnut 5) town or vicinity Springfield 6) legal description Irreg. Survey 33 Lot A 7) county Greene	1)
43) Other survey	8) category (site, structure, building, object) Building	2/3)
44) History  Built 1921-1922 by James A. MacDonell, Supt. Springfield Table Mfg. Co.	9) significance 10) date 11) style 12) architect 13) builder 14) original use 15) present use	Contributing Commerce 1921-1922 Bungalow  Residence Residence
45) Additional description Three bay facade with a hipped dormer on the facade roof face with exposed rafter ends and lap siding. The window opening has one over one light sash. There is a continuous roof line over the porch with overhanging roof eaves and exposed rafter ends. The porch posts are square wooden and taper upward resting on red brick pillars. There is a full porch balustrade with moulded handrail and square wooden balusters. The porch floor and structure are of wood. The steps leading to the porch are concrete with flanking walls of red brick. The windows on the facade are one over one light sash with applied moulding to the window heads which also is found over the door way. The gables have wide projecting eaves with four simple knee braces under the eaves.	16) number of stories 17) plan shape 18) basement 19) foundation 20) wall construction 21) roof type - material	4) 1-1/2 Rectangle Full Concade Frame/lap siding Gable asphalt shingle
46) Description of environment/outbuildings  There is a garage of wood with a jerkinhead on the front gable entrance with a two bay facade. The location and size do not correspond with that found on the Sanborn Insurance map of 1933 though the present building cannot be much later.	22) contact print 35mm	5)
47) Information sources  City Directory 1919-1933	23) site plan	9)
48) Location of negatives Roll 4 #23 Roll 547-10 #13-14  49) Prepared by DDD  50) Organization Missouri Heritage Trust	24) changes - additions/alterations/moved 25) condition 26) visible from road? 27) distance/frontage 28) accessible?	5) None visible Good - - -
If additional space is needed attached separate sheets	29) preservation underway? 30) endangered? 31) on National Register? 32) part of established historical district 33) name of historical district 34) is site eligible? 35) district potential? 36) date 37) revision	6) 7) No No No No - Yes Yes Jan. 30, 1984 30)

1930 F. Watson

3↑





ODAR SAFETY FILM 5082

14



KODAK SAFETY FILM 51

15



KODAK SAFETY FILM 506



**Missouri Historic Architectural Inventory for *Greene County***  
**Division of Parks and Historic Preservation Department of Natural Resources**

38) Ownership — private <input checked="" type="checkbox"/> * — public 39) Owners — name <b>Guy Mace</b> — address <b>1435 E. Walnut</b> 40) Local contact 41) Coordinates (UTM) 42) Quad	1) inventory number <b>69</b> 2) name (cont) 3) name - historical 4) street address <b>1435 E. Walnut</b> 5) town or vicinity <b>Springfield</b> 6) legal description <b>Ireg. Survey 31-B</b> 7) county <b>Greene</b>	1)
43) Other survey <b>City of Springfield Historic Site</b>	8) category (site, structure, building, object) <b>Building</b>	2/3)
44) History <b>George Sease bought land in 1886 and is listed in City Directory of 1890-91 on property. George Sease was an architect.</b>	9) significance <b>Architectural-Commerce-</b> 10) date <b>Ca. 1886-1890</b> <b>Social</b> 11) style <b>Queen Anne</b> 12) architect <b>George Sease?</b> 13) builder 14) original use <b>Residence</b> 15) present use <b>Residence</b>	
45) Additional description <b>Front elevation - the apex of the verge board in the front gable wing has a raised "M" executed with mouldings. The apex of the gable pediment is coffered which acts as the head to the window opening below it. There are doubled window openings with single light sash. The face of the pediment is covered with shingles. Below the windows is a narrow moulded cornice under which is a narrow band of coffering used as a frieze. The projecting gable wing on the right and the main house mass create an L shape to the street. In the angle on the second story level is a shed roofed porch filling the space. On the open side of the porch roof is a large bracket with a pendant. Around the porch is a balustrade with simple wooden balusters. At the southwest corner of the house is an eight sided tower</b>	16) number of stories <b>2</b> 17) plan shape <b>Irregular</b> 18) basement <b>Full</b> 19) foundation <b>Rough, faced, coursed</b> 20) wall construction <b>Frame/ ashlar Limestone</b> 21) roof type - material <b>Steel siding?</b> <b>Multi-gable asphalt</b>	4) 5)
46) Description of environment/outbuildings	22) contact print <b>35mm</b> <b>shingle</b>	5)
47) Information sources <b>Historic Site Board File "The Sease House" Caryn Johnson &amp; Frank Baugh 1981</b>	23) site plan	9)
48) Location of negatives <b>Roll 4 #18-22</b> <b>Roll 547-10 #11-12</b>	24) changes - additions/alterations/moved 25) condition <b>good</b> 26) visible from road? 27) distance/frontage 28) accessible?	5) 6)
49) Prepared by <b>DDD</b> 50) Organization <b>Missouri Heritage Trust</b>  <i>If additional space is needed attached separate sheets</i>	29) preservation underway? <b>Yes</b> 30) endangered? <b>No</b> 31) on National Register? <b>No</b> 32) part of established historical district <b>No</b> 33) name of historical district 34) is site eligible? <b>Yes</b> 35) district potential? <b>Yes</b> 36) date <b>Jan. 30, 1984</b> 37) revision	6) 7) 30)

1435 E. Walnut

ich rises a full story above the roof eave level with an eight sided asphalt shingled roof.

The roof eaves project with a heavily moulded cornice beneath. There are window openings on the third story on six faces with double hung window sash with upper sash composed of multi-paned stained glass surrounding a center pane of clear glass. There is a pent roof at the separation of third and second story on the tower still above the eave line of the house. Under the eave is a dentiled cornice and coffered frieze. The six window openings have one over one light sash. The first story level of the corner tower also has six window openings with eight paned transom above one over one light sash.

Above the entry is an eight light sash transom as well. There is a one-story hipped roof porch around the entire front elevation extending around partially on the east elevation and continuing around the tower on the west with angled roof line and porch outline matching the facets of the tower itself. Over the entry area on the facade is a pedimented gable with a slightly projecting continuous cornice in the pediment. The face of the pediment has a carved wooden inset. The cornice is moulded with a turned spindle entablature beneath. Each of the turned wooden porch posts has scrolled braces beneath the entablature. The wooden balustrade has arcaded jigsaw cut out panels. The porch floor and porch structure are of wood. East elevation - at the apex of the vergeboard is a panel with a sunburst design in the gabled wing. In the apex of the pediment in the gable is an area treated with vertical boards applied used as a decorative motif. This acts as window head to the gable window openings. The face of the gable is covered with fish scale shingles. The frieze board below the narrow moulded cornice is composed of narrow vertical boards applied to the frieze board to create a motif like that in the gable apex.

There is an angle created by the east wing and the front projecting wing. In the angle is a full two story porch with a shed roof. The entablature under the porch eaves has a round jigsaw cut out design. The porch posts and balustrade match that found below on the first story porch.

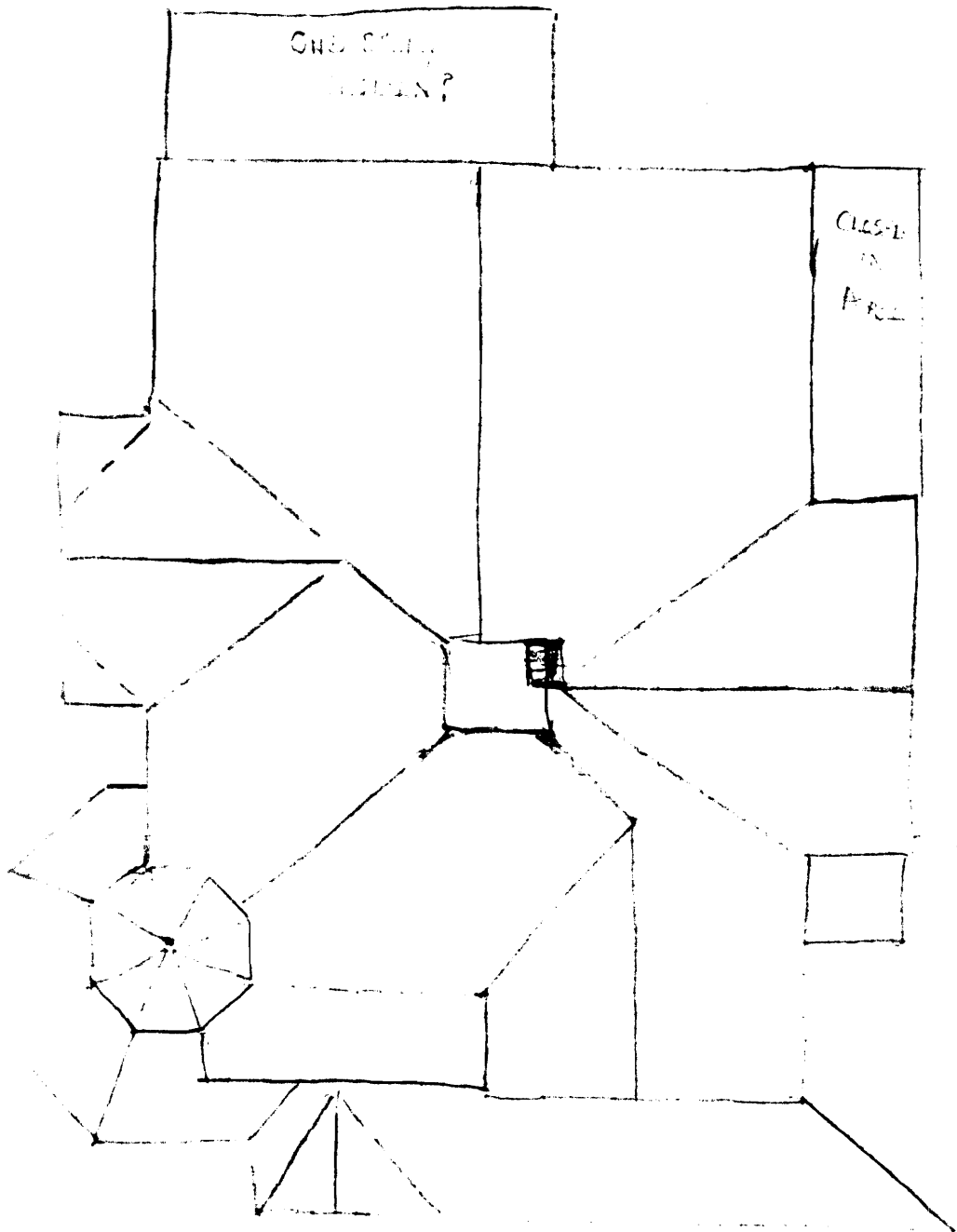
West elevation - the west projecting wing has a sunflower motif carved into the vergeboard panel otherwise the pediment is identical to the east gable wing. Beneath the cornice the corners of the gable wing are chamfered with brackets on either face under the corner of the gable eaves. There are window openings in the three faces of the gable wing. The verticle applied board motif is used as a band to separate the first from the second stories on the gable wing.

There are stained glass fixed sash in windows positioned at what are probably the landings in a stair hall on the west elevation. At the rear of the house is a two-story portion which has a gabled continuous roof line with the main house though it apparently was once at least partially open on the first and second stories and used as porch areas. In the northwest corner large bays are framed in wood with arched entablatures and engaged wooden balustrades (photo).

At the street there are two tapering concrete columns which were used as hitching posts with iron rings set into the top.

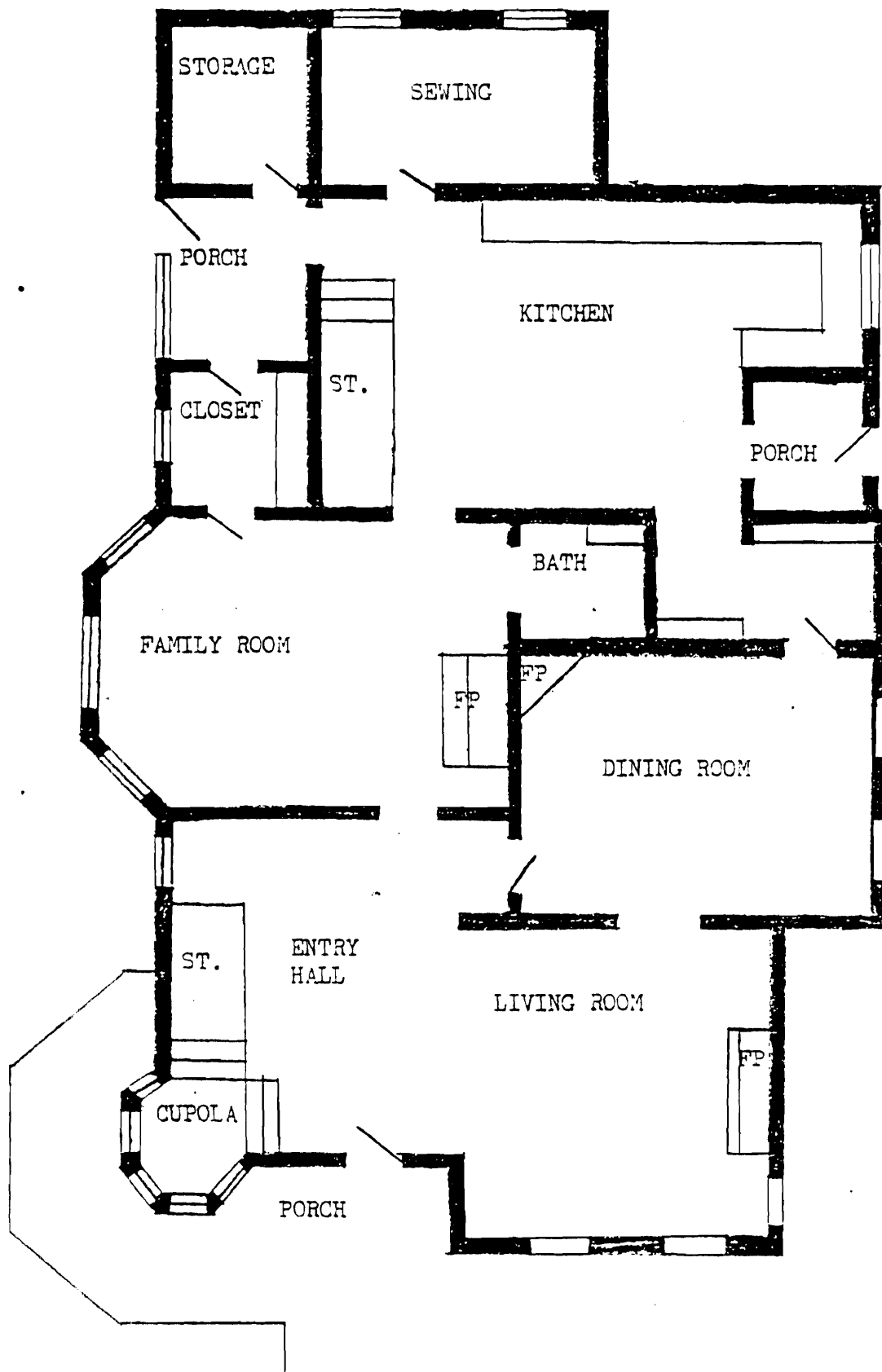
GEA 10-683

143-5 E. 1001-1011



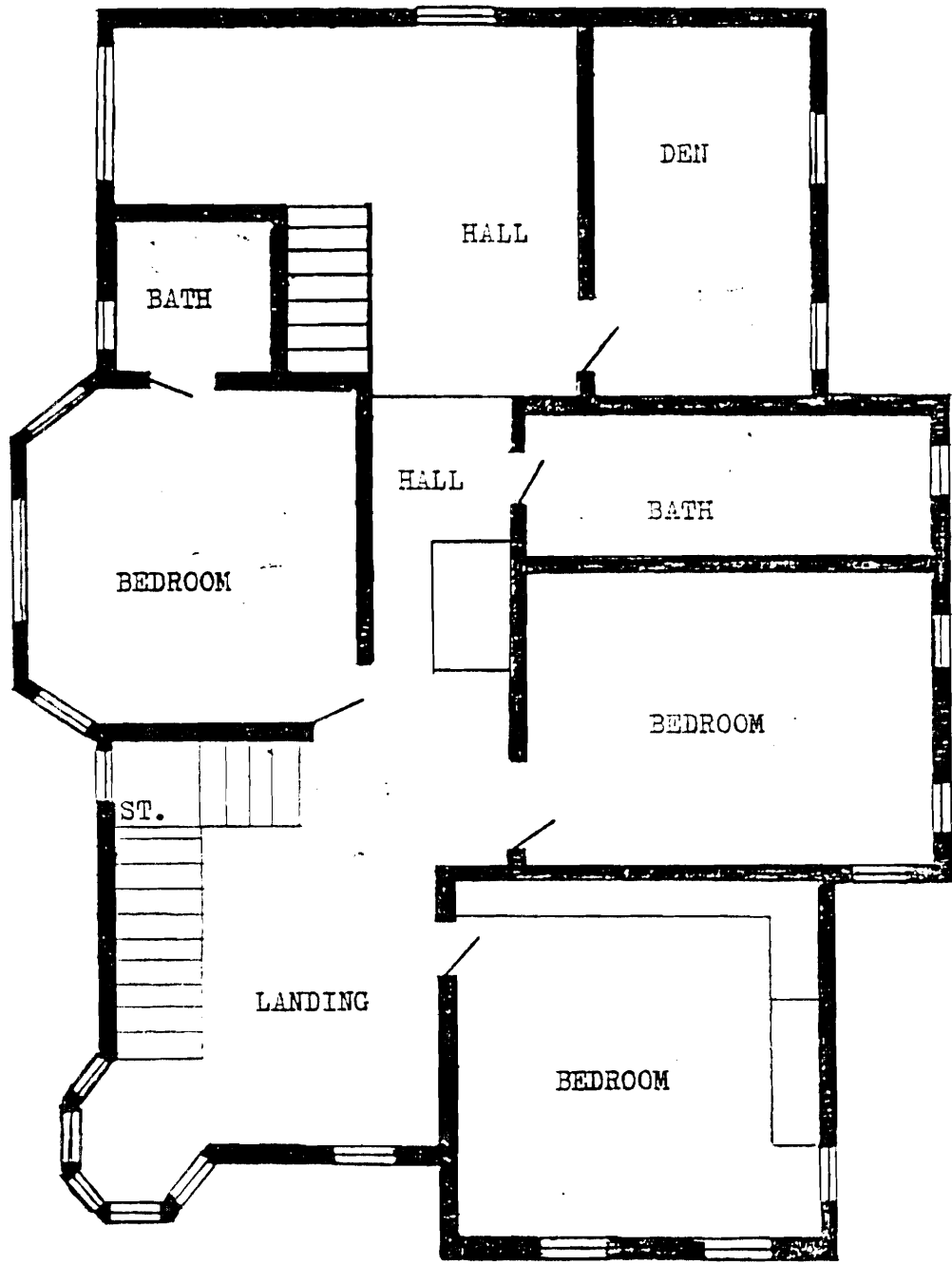
NA

By [unclear]



SEASE HOUSE  
 FLOOR PLAN  
 1/8" = 1'

1902 A 3 1/2



SEASE HOUSE  
2ND. FLOOR  
1/8"-1'





AK SAFETY FILM 5062

KODAK SAFETY FILM 5062

KODAK SAFETY FILM 5062

KODAK SAFETY FILM 5062



11

→ 11/13/19

→ 11/13/19

→ 11/13/19

→ 11/13/19

→ 11/13/19

→ 11/13/19

→ 11/13/19

→ 11/13/19

→ 11/13/19

→ 11/13/19

GR 103-1004

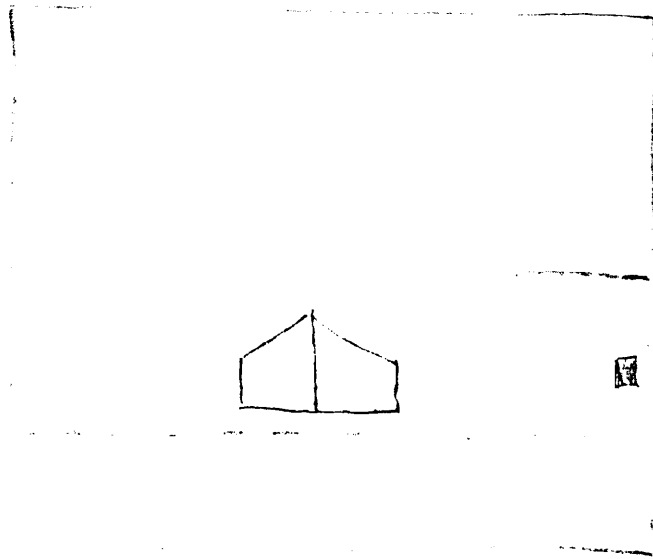
**Missouri Historic Architectural Inventory for**  
**Division of Parks and Historic Preservation Department of Natural Resources**

<p>38) Ownership — private <input checked="" type="checkbox"/> — public</p> <p>39) Owners — name <b>C. M. Nenno</b>          — address <b>1440 E. Walnut</b></p> <p>40) Local contact</p> <p>41) Coordinates (UTM)</p> <p>42) Quad</p> <p>43) Other survey</p>	<p>1) inventory number <b>72</b></p> <p>2) name (cont)</p> <p>3) name - historical</p> <p>4) street address <b>1440 E. Walnut</b></p> <p>5) town or vicinity <b>Springfield</b></p> <p>6) legal description <b>Ireg. Survey 33 Lot B</b></p> <p>7) county <b>Greene</b></p>	<p>11)</p>
<p>44) History <b>Built 1921-1922 by Fred H. McCann while he was a salesman for Standard Motor Co. Four years later he was advanced to Dept. Mgr. and built 1460 E. Walnut.</b></p>	<p>8) category (site, structure, building, object) <b>Building</b></p> <p>9) significance <b>Contributing-Social</b></p> <p>10) date <b>1921-1922</b></p> <p>11) style <b>Bungalow</b></p> <p>12) architect</p> <p>13) builder</p> <p>14) original use <b>Residence</b></p> <p>15) present use <b>Residence</b></p>	<p>2/3)</p>
<p>45) Additional description <b>West elevation - simple knee braces under the gable eaves. All windows have vertical muntins in the upper sash. There is applied moulding on all window heads. On the front elevation is a gabled dormer with exposed rafter ends on the eaves with knee braces. Dormer windows appear to be modern replacements. The roof line of the house is continuous over the porch. The rafter ends are exposed. Supporting the porch are square wooden tapering columns resting on brick pillars. There is a wooden parapet on the porch covered with lap siding. The facade is three bay.</b></p>	<p>16) number of stories <b>1-1/2</b></p> <p>17) plan shape <b>Rectangle</b></p> <p>18) basement <b>Full</b></p> <p>19) foundation <b>Concrete</b></p> <p>20) wall construction <b>Frame/lap siding</b></p> <p>21) roof type - material <b>Gable asphalt shingle</b></p> <p>22) contact print <b>35mm</b></p>	<p>4)</p> <p>5)</p>
<p>46) Description of environment/outbuildings <b>Behind the house is a one-story gable entrance single bay garage.</b></p>	<p>23) site plan</p>	<p>9)</p>
<p>47) Information sources <b>City Directory 1920-1933</b></p>	<p>24) changes - additions/alterations moved <b>dormer windows altered, Porch screened in</b></p> <p>25) condition <b>Good</b></p> <p>26) visible from road? <b>-</b></p> <p>27) distance/frontage <b>-</b></p> <p>28) accessible? <b>-</b></p>	<p>5)</p> <p>6)</p>
<p>48) Location of negatives <b>Roll 4 #24</b>  <b>Roll 547-10 #15-16</b></p> <p>49) Prepared by <b>DDD</b></p> <p>50) Organization <b>Missouri Heritage Trust</b></p>	<p>29) preservation underway? <b>No</b></p> <p>30) endangered? <b>No</b></p> <p>31) on National Register? <b>No</b></p> <p>32) part of established historical district <b>No</b></p> <p>33) name of historical district <b>-</b></p> <p>34) is site eligible? <b>Yes</b></p> <p>35) district potential? <b>Yes</b></p> <p>36) date <b>Jan. 30, 1984</b></p> <p>37) revision</p>	<p>7)</p> <p>30)</p>

*If additional space is needed attached separate sheets*

1440 F Walnut

S↑



42

KODAK SAFETY FILM 5062

KODAK



42

KODAK SAFETY



GR 203-605

**Missouri Historic Architectural Inventory for**  
**Division of Parks and Historic Preservation Department of Natural Resources**

<p>38) Ownership — private <input checked="" type="checkbox"/> *                            — public</p> <p>39) Owners — name Gladys Ray                            — address 1442 E. Cairo</p> <p>40) Local contact</p> <p>41) Coordinates (UTM)</p> <p>42) Quad</p> <p>43) Other survey</p>	<p>1) inventory number</p> <p>2) name (cont)</p> <p>3) name - historial</p> <p>4) street address</p> <p>5) town or vicinity</p> <p>6) legal description</p> <p>7) county</p>	<p>70</p> <p></p> <p></p> <p>1451 E. Walnut</p> <p>Springfield</p> <p>Pickwick Terrace, Block</p> <p>Greene 7 Lot 2</p>	<p>1)</p>
<p>44) History</p>	<p>8) category (site, structure, building, object)</p> <p>9) significance</p> <p>10) date</p> <p>11) style</p> <p>12) architect</p> <p>13) builder</p> <p>14) original use</p> <p>15) present use</p>	<p>Building</p> <p>Contributing</p> <p>ca. 1915</p> <p>Bungalow</p> <p></p> <p></p> <p>Residence</p> <p>Residence</p>	<p>2/3)</p>
<p>45) Additional description</p> <p style="padding-left: 20px;">On the front elevation roof face is a centered shed roofed dormer covered with steel siding on the wall surfaces and face. The rafter ends are exposed under the dormer eaves. There is a tripled window opening with eight over one light sash double hung. The facade is two bay with the entrance on the left. The entry way has been extensively altered and the original sidelights removed. The door head extended over entry and sidelights and is still in place with simple applied moulding. On the right is a tripled window opening with eight over one light sash. Under the overhanging eaves of the main house mass the frieze is made up of two courses of butt shingles with a thin applied moulding above a second frieze area consisting of a narrow</p>	<p>16) number of stories</p> <p>17) plan shape</p> <p>18) basement</p> <p>19) foundation</p> <p>20) wall construction</p> <p>21) roof type - material</p> <p>22) contact print</p>	<p>1-1/2</p> <p>Rectangle</p> <p>Full</p> <p>Rough, faced, coursed</p> <p>Frame/ ashlar Cast Stone</p> <p>Lap Siding</p> <p>Gable Asphalt shingle</p> <p>35mm</p>	<p>4)</p> <p>5)</p>
<p>46) Description of environment/outbuildings</p> <p style="padding-left: 20px;">The garage appears to be a modern addition though the 1933 sanborn indicates its presence.</p>	<p>23) site plan</p>		<p>6)</p>
<p>47) Information sources</p>	<p>24) changes - additions/alterations/moved</p> <p>25) condition</p> <p>26) visible from road?</p> <p>27) distance/frontage</p> <p>28) accessible?</p>	<p>Entire porch removed</p> <p>Good</p> <p>-</p> <p>-</p> <p>-</p>	<p>5)</p> <p>6)</p>
<p>48) Location of negatives Roll 547-10 #17-18</p> <p>49) Prepared by DDD</p> <p>50) Organization Missouri Heritage Trust</p>	<p>29) preservation underway?</p> <p>30) endangered?</p> <p>31) on National Register?</p> <p>32) part of established historical district</p> <p>33) name of historical district</p> <p>34) is site eligible?</p> <p>35) district potential?</p> <p>36) date</p> <p>37) revision</p>	<p>No</p> <p>No</p> <p>No</p> <p>No</p> <p>-</p> <p>Yes</p> <p>Yes</p> <p>Jan. 30, 1984</p> <p></p>	<p>7)</p> <p>30)</p>

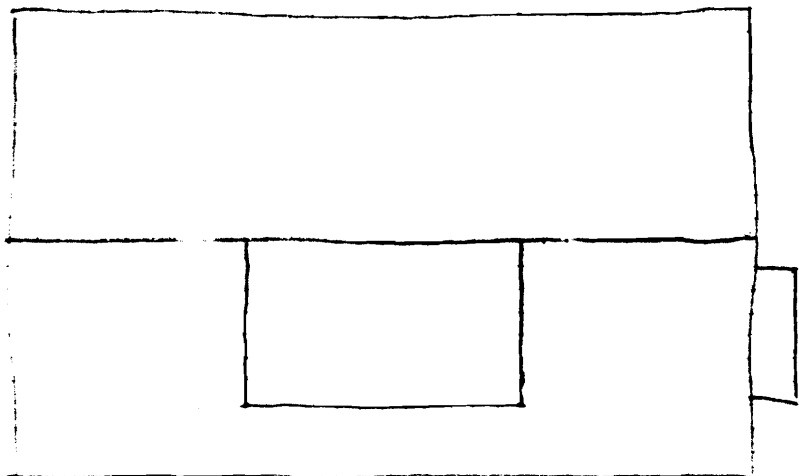
*If additional space is needed, attached separate sheets.*

1451 E. Walnut

ward. The entire porch shown in the 1933 Sanborn is missing. On the east elevation in the gable is an oriel window with a shed roof and exposed rafter ends. The window has twelve over one light sash. The gable face is covered with butt shingles, with a tripled window opening with applied moulding to the window head.

1451 E. Wain

N ↑



OAK SAFETY FILM 5062

KODAK SAFETY FILM 51

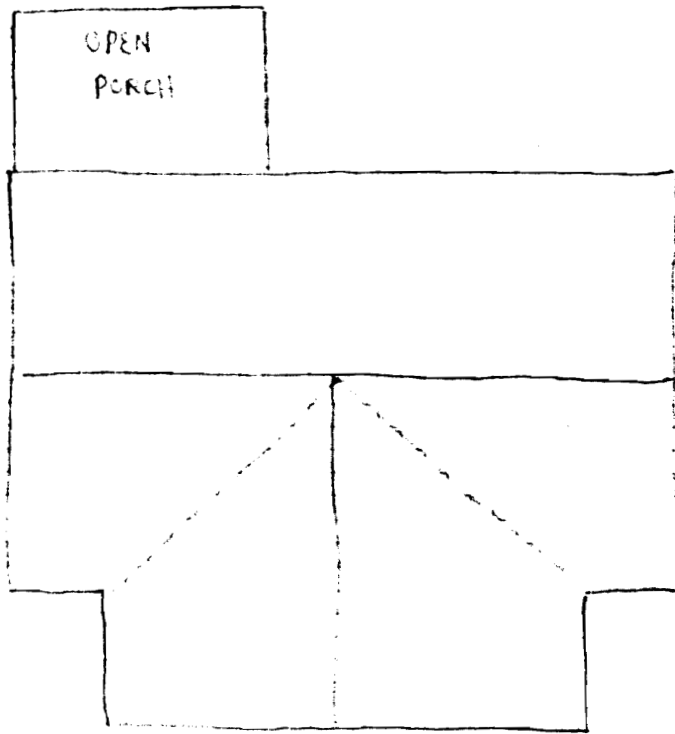







1460 Walnut

S ↑



42

KODAK SAFETY FILM 357



**Missouri Historic Architectural Inventory for** *GR-11 003-1000*  
**Division of Parks and Historic Preservation Department of Natural Resources**

<p>38) Ownership — private <input checked="" type="checkbox"/> — public</p> <p>39) Owners — name <b>Ella Woomer</b>          — address <b>1461 E. Walnut</b></p> <p>40) Local contact</p> <p>41) Coordinates (UTM)</p> <p>42) Quad</p> <p>43) Other survey</p>	<p>1) inventory number <b>85</b></p> <p>2) name (cont)</p> <p>3) name - historical</p> <p>4) street address <b>1461 E. Walnut</b></p> <p>5) town or vicinity <b>Springfield</b></p> <p>6) legal description <b>Frisco Heights Add. Lot</b></p> <p>7) county <b>Greene 12 Block 8</b></p>	<p>1)</p>
<p>44) History <b>Built 1925-1926 for unknown non-resident owner.</b></p>	<p>8) category (site, structure, building, object) <b>Building</b></p> <p>9) significance <b>Architectural-Contributing</b></p> <p>10) date <b>1925-1926</b></p> <p>11) style <b>Colonial Revival</b></p> <p>12) architect</p> <p>13) builder</p> <p>14) original use <b>Residence</b></p> <p>15) present use <b>Residence</b></p>	<p>2/3)</p>
<p>45) Additional description <b>In the west gable are six over one light sash windows. The face of the gable is stuccoed at the half story level. There is a narrow moulded cornice with a narrow wood frieze. At the gable ends are cornice returns. Vertical brick stretchers is a horizontal band as water table. On the front elevation is a wide shed dormer with six over one window sash and a stucco face. On the first story level the window sash is twelve over one. There is a central entrance with sidelights flanking the entry way. Above the entry is a portico with a half elliptical hood supported by simple corner brackets. On the east elevation is a one-story sun porch which has since been filled in. There are square brick pillars with cast concrete square capitals. On the rear of the house is a one-story modern addition.</b></p>	<p>16) number of stories <b>1-1/2</b></p> <p>17) plan shape <b>Rectangle</b></p> <p>18) basement <b>Full</b></p> <p>19) foundation <b>Concrete</b></p> <p>20) wall construction <b>Brick Veneer-1st Frame</b></p> <p>21) roof type - material <b>Gambrel 1/2 story Asphalt shingle</b></p>	<p>4)</p> <p>5)</p>
<p>46) Description of environment/outbuildings <b>Behind the house is a one-bay wooden gable entrance garage with lap siding.</b></p>	<p>23) site plan</p>	<p>6)</p>
<p>47) Information sources <b>City Directory 1924-1933.</b></p>	<p>24) changes - additions/alterations/moved <b>None visible</b></p> <p>25) condition <b>Good</b></p> <p>26) visible from road? <b>-</b></p> <p>27) distance/frontage <b>-</b></p> <p>28) accessible? <b>-</b></p>	<p>6)</p> <p>6)</p>
<p>48) Location of negatives <b>Roll 547-11 #1-2</b>  <b>Roll 4 #26</b></p> <p>49) Prepared by <b>DDD</b></p> <p>50) Organization <b>Missouri Heritage Trust</b></p>	<p>29) preservation underway? <b>No</b></p> <p>30) endangered? <b>No</b></p> <p>31) on National Register? <b>No</b></p> <p>32) part of established historical district <b>No</b></p> <p>33) name of historical district <b>-</b></p> <p>34) is site eligible? <b>Yes</b></p> <p>35) district potential? <b>Yes</b></p> <p>36) date <b>Jan. 30, 1984</b></p> <p>37) revision</p>	<p>7)</p> <p>7)</p> <p>30)</p>

*If additional space is needed, attached separate sheets.*



KODAK SAFETY FILM 5042



KODAK SAFETY FILM



SAFETY FILM 5042



GR-4 608

**Missouri Historic Architectural Inventory for**  
**Division of Parks and Historic Preservation Department of Natural Resources**

<p>38) Ownership — private <input checked="" type="checkbox"/> — public</p> <p>39) Owners — name James Muchmore — address 1465 E. Walnut</p> <p>40) Local contact</p> <p>41) Coordinates (UTM)</p> <p>42) Quad</p> <p>43) Other survey</p>	<p>1) inventory number 86</p> <p>2) name (cont)</p> <p>3) name - historical</p> <p>4) street address 1465 E. Walnut</p> <p>5) town or vicinity Springfield</p> <p>6) legal description Frisco Heights Add.</p> <p>7) county Greene Block 8 Lot 11</p>	1)
<p>44) History</p> <p style="padding-left: 40px;">Built 1912-1913 by Wm. B. Raymond, traveling salesman</p>	<p>8) category (site, structure, building, object) Building</p> <p>9) significance Architectural-Contribution</p> <p>10) date 1912-1913</p> <p>11) style Bungalow</p> <p>12) architect</p> <p>13) builder</p> <p>14) original use Residence</p> <p>15) present use Residence</p>	2/3)
<p>45) Additional description</p> <p style="padding-left: 40px;">On the front elevation is a gable dormer centered on the long side of the gabled roof. The eaves of the dormer overhang with exposed rafter ends. The gable is pedimented with a butt shingled face. There is a narrow moulded cornice with the frieze as window head to the tripled gable window with six over one light sash. The walls of the dormer are butt shingled. The roof is continuous over the front porch but with a slight cant to carry over beginning above the exterior house wall. The facade is three bay with doubled windows sporting twelve over one light sash with applied moulding to the window heads. The entry bay is slightly recessed from the wall surface and has sidelights with leaded glass lights flanking the entrance. Above the door is a transom with a moulded door head covering</p>	<p>16) number of stories 1-1/2</p> <p>17) plan shape Rectangle</p> <p>18) basement Full</p> <p>19) foundation Concrete</p> <p>20) wall construction Frame/lap siding</p> <p>21) roof type - material Gable Asphalt shingle</p>	4)
<p>46) Description of environment/outbuildings</p> <p style="padding-left: 40px;">Behind the house is a one-story wood frame garage with a gabled roof and two bays.</p>	<p>22) contact print 35mm</p> <p>23) site plan</p>	5)
<p>47) Information sources</p> <p style="padding-left: 40px;">City Directory 1911-1933</p>	<p>24) changes - additions/alterations/moved</p> <p>25) condition Good</p> <p>26) visible from road?</p> <p>27) distance/frontage</p> <p>28) accessible?</p>	6)
<p>48) Location of negatives Roll 4 #27-29</p> <p>49) Prepared by DDD Roll 547-11 #3-4</p> <p>50) Organization Missouri Heritage Trust</p>	<p>29) preservation underway? No</p> <p>30) endangered? No</p> <p>31) on National Register? No</p> <p>32) part of established historical district No</p> <p>33) name of historical district -</p> <p>34) is site eligible? Yes</p> <p>35) district potential? Yes</p> <p>36) date Jan. 30, 1984</p> <p>37) revision</p>	7)

*If additional space is needed, attached separate sheets*

1465 E Walnut

1465 E. Walnut

door and sidelights.

There are overhanging eaves on the porch roof with tapering square wooden column supports and moulded wooden plinths. Beneath the columns are square red brick pillars with limestone caps. The balustrade has a moulded hand rail and square wooden balusters. The porch floor and structure are wood with concrete steps leading to it and brick flanking walls with limestone copings.

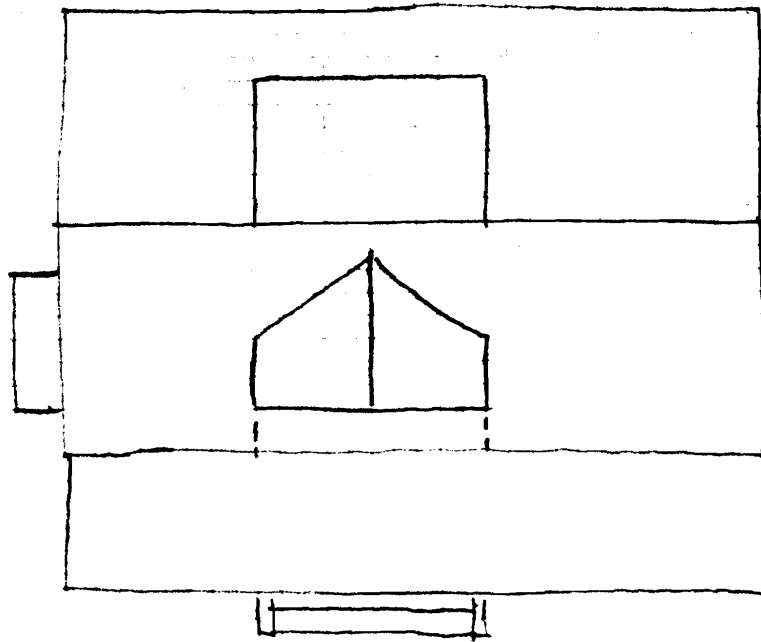
The east elevation - the gable is butt shingle faced in the pediment with a doubled window opening. The first story is lap sided. The pediment frieze acts as window head to the first story window openings. There is a first story oriel window with a shed roof with exposed rafter ends. The oriel is three sided with a large center window opening with a multi-paned upper sash.

On the rear roof face is a shed dormer.

C. D. ASHCROFT 1926



140 SE Walnut





1924 1000 N. 1st St. - 1000 N. 1st St.




1924 1000 N. 1st St. - 1000 N. 1st St.



1924 1000 N. 1st St. - 1000 N. 1st St.

**Missouri Historic Architectural Inventory for** *GR-14-103-1069*  
**Division of Parks and Historic Preservation Department of Natural Resources**

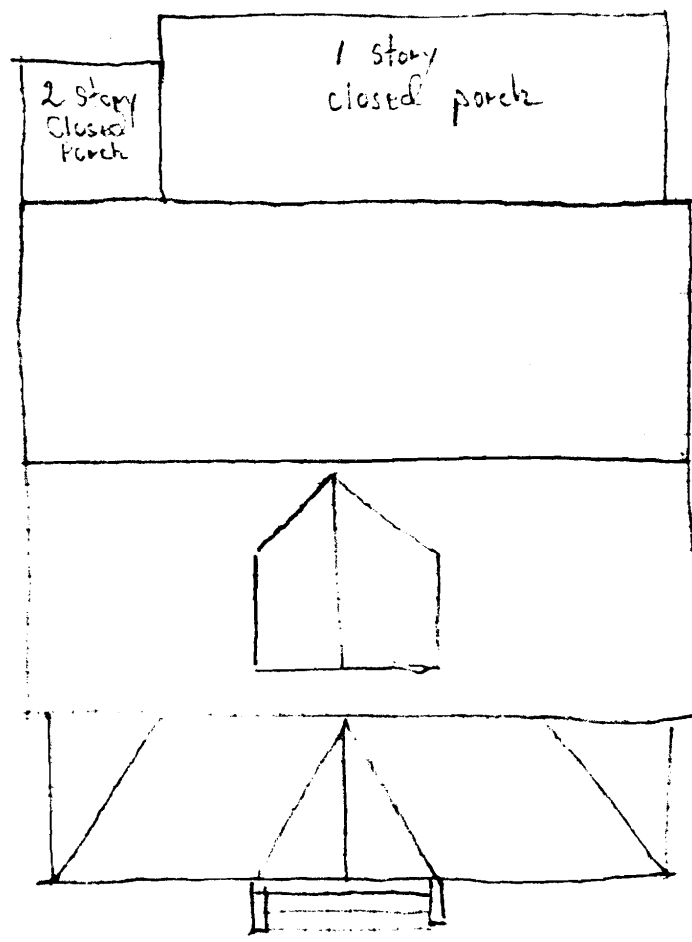
<p>38) Ownership — private <input checked="" type="checkbox"/> — public</p> <p>39) Owners — name <b>Billie Ellingsworth</b>          — address <b>1471 E. Walnut</b></p> <p>40) Local contact</p> <p>41) Coordinates (UTM)</p> <p>42) Quad</p>	<p>1) inventory number <b>87</b></p> <p>2) name (cont)</p> <p>3) name - historial</p> <p>4) street address <b>1471 E. Walnut</b></p> <p>5) town or vicinity <b>Springfield</b></p> <p>6) legal description <b>Frisco Heights Add.</b></p> <p>7) county <b>Greene Block 8 Lot 10</b></p>	<p>1)</p>
<p>43) Other survey</p>	<p>8) category (site, structure, building, object) <b>Building</b></p>	<p>2/3)</p>
<p>44) History</p>	<p>9) significance <b>Architectural-Contribution</b></p> <p>10) date <b>ca. 1910</b></p> <p>11) style <b>Catalogue/Builder</b></p> <p>12) architect <b>with classical detail</b></p> <p>13) builder</p> <p>14) original use <b>Residence</b></p> <p>15) present use <b>Residence</b></p>	<p>3)</p>
<p>45) Additional description <b>West elevation - broad projecting eaves in the gables and under the long side eaves. The face of the gable is covered with butt shingles. In the gable there are pronounced cornice returns. The pediment is set off with a moulded cornice and frieze which serves as the window heads to the second story windows. All window openings have one over one light sash. The exception is the upper sash in what is probably the entry hall window which has an ornate stained glass sash. All first floor window openings have applied moulding to the window heads. On the front elevation is a gabled dormer with slightly splayed walls covered with butt shingles. There are pronounced cornice returns with a wide cornice and frieze setting off the gable pediment area. There are two window openings with one over one light sash.</b></p>	<p>16) number of stories <b>2</b></p> <p>17) plan shape <b>Square</b></p> <p>18) basement <b>Full</b></p> <p>19) foundation <b>Concrete</b></p> <p>20) wall construction <b>Frame/Lap Siding</b></p> <p>21) roof type - material <b>Gable Asphalt shingle</b></p> <p>22) contact print <b>35mm</b></p>	<p>4)</p> <p>5)</p>
<p>46) Description of environment/outbuildings</p> <p><b>Behind the house is a two bay frame garage which appears to be modern.</b></p>	<p>23) site plan</p> 	<p>6)</p>
<p>47) Information sources</p>	<p>24) changes - additions/alterations/moved <b>None visible</b></p> <p>25) condition <b>Good</b></p> <p>26) visible from road? <b>-</b></p> <p>27) distance/frontage <b>-</b></p> <p>28) accessible? <b>-</b></p>	<p>5)</p> <p>6)</p>
<p>48) Location of negatives <b>Roll 5 #3-5</b></p> <p>49) Prepared by <b>DDD</b></p> <p>50) Organization <b>Missouri Heritage Trust</b></p> <p><i>If additional space is needed, attached separate sheets.</i></p>	<p>29) preservation underway? <b>No</b></p> <p>30) endangered? <b>No</b></p> <p>31) on National Register? <b>No</b></p> <p>32) part of established historical district <b>No</b></p> <p>33) name of historical district <b>-</b></p> <p>34) is site eligible? <b>Yes</b></p> <p>35) district potential? <b>Yes</b></p> <p>36) date <b>Jan. 30, 1984</b></p> <p>37) revision</p>	<p>7)</p> <p>30)</p>

1471 E. Walnut

The facade is three bay with the second story center bay with fixed leaded glass windows. The porch has a hipped roof with a centered gabled pediment over the entry area. The face of the pediment is covered with butt shingles. The porch cornice has a dentil pattern with porch supports of square wooden posts. There is a very simple square wooden balustrade above a stone parapet of rough faced ashlar limestone construction topped with smooth limestone coping. A belt or water table extends around the porch also of smoothed stonework.

Around the entry way is a transom and flanking sidelights with multipaned lights. On the rear of the shouse is a two-story porch area which has since been filled in.


1471 A. Logland



NA


ROJAN SAFETY FC

ROJAN SAFETY FC



**Missouri Historic Architectural Inventory for**  
**Division of Parks and Historic Preservation Department of Natural Resources**

G.P. 100-2-610

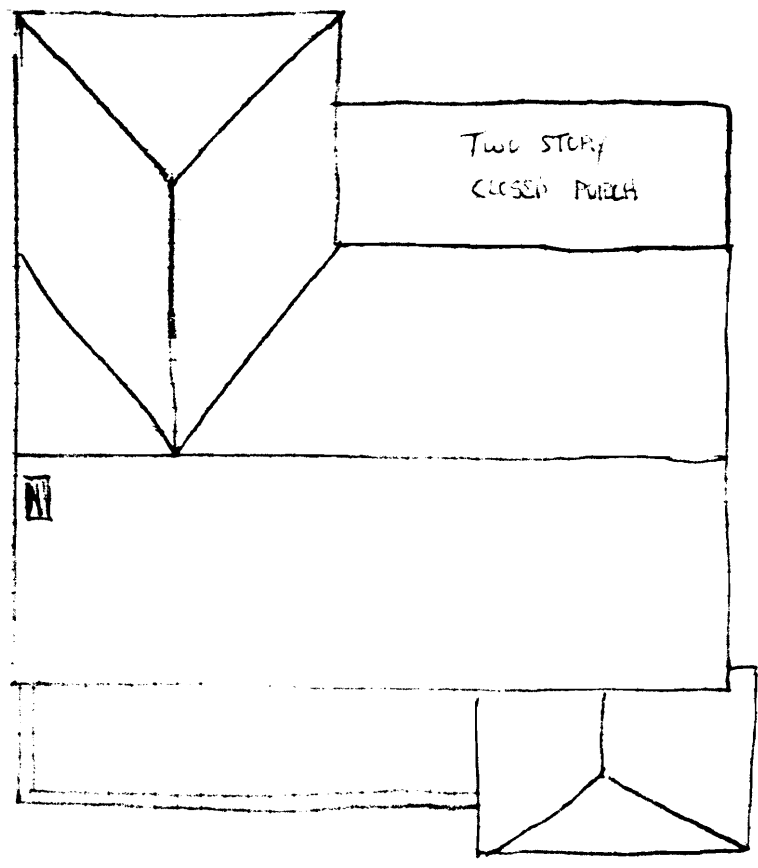
38) Ownership — private <input checked="" type="checkbox"/> — public 39) Owners — name Donald Stratton — address 1477 E. Walnut 40) Local contact 41) Coordinates (UTM) 42) Quad	1) inventory number 2) name (cont) 3) name - historical 4) street address 5) town or vicinity 6) legal description 7) county	88   1477 E. Walnut Springfield Frisco Heights Add. Greene Block 8 Lot 9	1)
43) Other survey  44) History Built 1911-1912 by Arthur Lucas, Manager of Lucas-Horner Belt Co.	8) category (site, structure, building, object)  9) significance 10) date 11) style 12) architect 13) builder 14) original use 15) present use	Building Architectural-Commerce 1911-1912 Colonial Revival  Residence Residence	23)
45) Additional description The eaves project over the walls with modillions beneath. The frieze board acts as the window head to the second story windows which have eight over one light sash and limestone sills. The facade is two bay with the first bay as a tripled window with the center opening larger than those flanking. The entry has sidelights with leaded glass lights. Both window and door openings have smooth dressed limestone lintels. The porch has hipped roof covered only above the entry area with fluted columns with Tuscan capitals tripled at the corners. The porch structure is of brick and continued across the entire facade as an open porch before the first bay. Across both the open and closed porch areas is a wooden balustrade with turned balusters.	16) number of stories 17) plan shape 18) basement 19) foundation 20) wall construction 21) roof type - material  22) contact print 35mm	2 Square Full Concrete Brick Gable Asphalt shingle	4)     5)
46) Description of environment/outbuildings  Behind the house is a one-story tile garage outbuilding with a gable roof.	23) site plan		9)
47) Information sources City Directory 1910-1933	24) changes - additions/alterations/moved 25) condition 26) visible from road? 27) distance/frontage 28) accessible?	None visible Good - - -	5)    6)
48) Location of negatives Ro11 547-11 #7-8  49) Prepared by DDD  50) Organization Missouri Heritage Trust  If additional space is needed, attached separate sheets.	29) preservation underway? 30) endangered? 31) on National Register? 32) part of established historical district 33) name of historical district 34) is site eligible? 35) district potential? 36) date 37) revision	No No No No - Yes Yes Jan. 30, 1984	7)       30)

1477 E. Walnut

East elevation - There are cornice returns in the gable with the gable pediment set off with a heavy moulded slightly projecting cornice and frieze as window head to the second story windows. The pediment area is covered with stucco. There are doubled windows in the gable with six over one light sash.



1411 1/2 S. 10th St.



4 3093


MODERN SAFETY FGM 8092





1982 contract

N ↑



1950s SAFETY FILM 3062

KIDGg SAFETY FILM

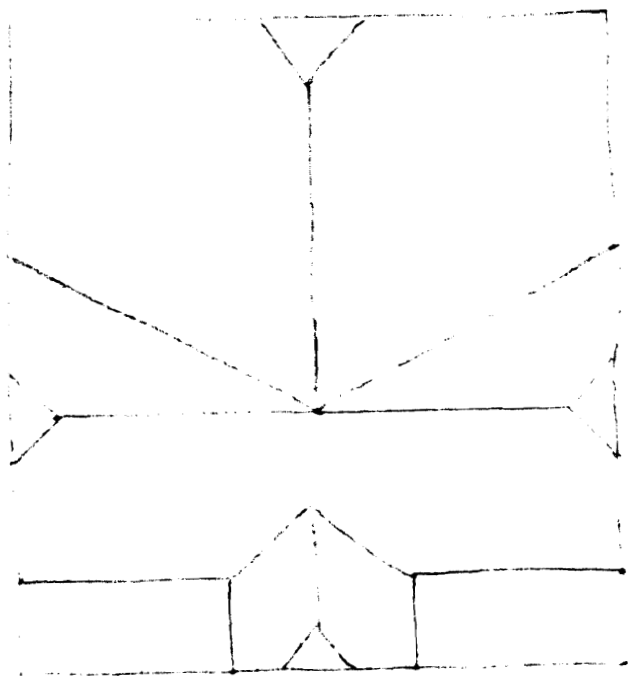



**Missouri Historic Architectural Inventory for** 92  
**Division of Parks and Historic Preservation Department of Natural Resources**

38) Ownership — private <input checked="" type="checkbox"/> — public 39) Owners — name Michael Sapp — address 1985 E. Walnut 40) Local contact 41) Coordinates (UTM) 42) Quad 43) Other survey	1) inventory number 2) name (cont) 3) name - historical 4) street address 5) town or vicinity 6) legal description 7) county	90   1485 E. Walnut Springfield Frisco Heights Add. Block Greene 8 Lot 7	1)
44) History Build 1926-1927 by Guy Reed, a grocer by trade.	8) category (site, structure, building, object) 9) significance 10) date 11) style 12) architect 13) builder 14) original use 15) present use	Building Contributing 1926-1927 Colonial Revival   Residence Residence	23)
45) Additional description The eaves project on the gabled roof house with a moulded cornice. There are jerkinheads on each of the gables. At the gable corners are notable cornice returns. The face of the gable is covered with stucco. The facade is three bay with flat arch lintels at the openings. The windows are six over six light sash doubled at each bay. Centered over the entrance is a covered portico on an otherwise open porch. The porch roof is gabled with a jerkinhead roof at the apex. The face of the pediment is stucco. The entablature is notably broad with round wooden columns with Tuscan capitals supporting it. The porch itself is of brick. Around the house is a watertable of vertically placed stretcher brick.	16) number of stories 17) plan shape 18) basement 19) foundation 20) wall construction 21) roof type - material 22) contact print	1 Rectangle Full Concrete Brick Veneer Gable Asphalt shingle 35mm	4)           5)
46) Description of environment/outbuildings	23) site plan		9)
47) Information sources	24) changes - additions/alterations/moved 25) condition 26) visible from road? 27) distance/frontage 28) accessible?	None Good - - -	5)      6)
48) Location of negatives Roll 547-11 #11-12 49) Prepared by DCD 50) Organization Missouri Heritage Trust	29) preservation underway? 30) endangered? 31) on National Register? 32) part of established historical district 33) name of historical district 34) is site eligible? 35) district potential? 36) date 37) revision	No No No No - Yes Yes Jan. 30, 1984	7)           30)

If additional space is needed, attached separate sheets

1925. 10. 10







CV 703 2002-1093

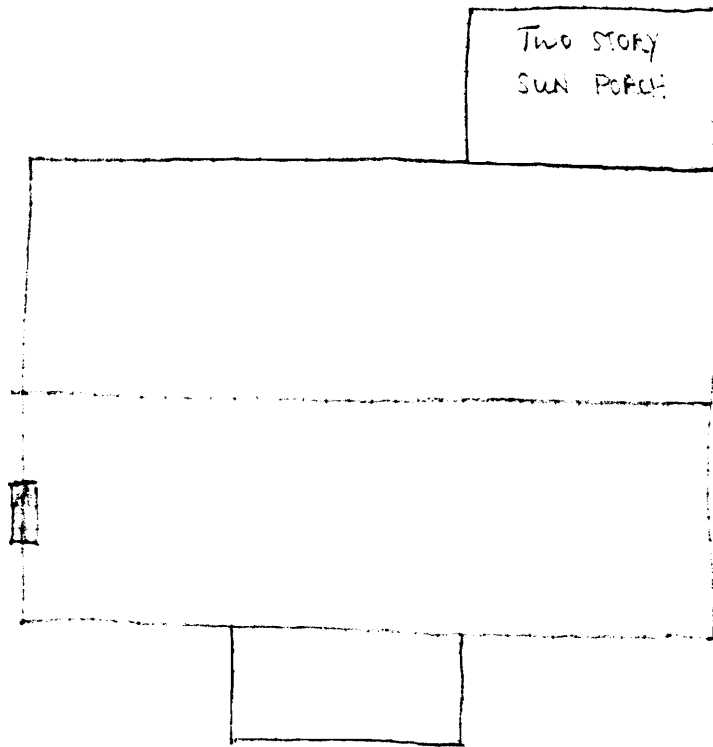
13

**Missouri Historic Architectural Inventory for  
Division of Parks and Historic Preservation Department of Natural Resources**

<p>38) Ownership — private <input checked="" type="checkbox"/> — public</p> <p>39) Owners — name Sara Rice — address 1501 E. Walnut</p> <p>40) Local contact</p> <p>41) Coordinates (UTM)</p> <p>42) Quad</p> <p>43) Other survey</p>	<p>1) inventory number 91</p> <p>2) name (cont)</p> <p>3) name - historical</p> <p>4) street address 1501 E. Walnut</p> <p>5) town or vicinity Springfield</p> <p>6) legal description Frisco Heights Add.</p> <p>7) county Greene Block 9 Lot 14</p>	<p>1)</p>
<p>44) History</p>	<p>8) category (site, structure, building, object) Building</p> <p>9) significance Contributing</p> <p>10) date ca. 1910</p> <p>11) style Catalogue/Builder with colonial details</p> <p>12) architect</p> <p>13) builder</p> <p>14) original use Residence</p> <p>15) present use Residence</p>	<p>2/3)</p>
<p>45) Additional description West gable - at the gable corners are cornice returns with modillions under the returns and under the gable eaves. The window openings are six over six light sash. The facade is three bay. The frieze under the cornice acts as the window head to the second story window openings. There is a flat roofed porch with a wooden balustrade around the edge. Under the eave of the porch are modillions. Supporting the porch are tripled round wooden columns with tuscan capitals. The porch floor is of concrete. On the rear of the house is a two story sun porch with multiple window openings which appears to remain relatively unaltered.</p>	<p>16) number of stories 2</p> <p>17) plan shape Square</p> <p>18) basement Full</p> <p>19) foundation Concrete</p> <p>20) wall construction Frame/Steel siding</p> <p>21) roof type - material Gable Asphalt shingle</p> <p>22) contact print 35mm</p>	<p>4)</p> <p>5)</p>
<p>46) Description of environment/outbuildings  Behind the house is a one-story single bay garage with gable entrance.</p>	<p>23) site plan</p>	<p>9)</p>
<p>47) Information sources</p>	<p>24) changes - additions/alterations/moved Steel siding added</p> <p>25) condition Good</p> <p>26) visible from road? -</p> <p>27) distance/frontage -</p> <p>28) accessible? -</p>	<p>5)</p> <p>6)</p>
<p>48) Location of negatives Roll 5 #7</p> <p>49) Prepared by Roll 547-11 #13-14 DDD</p> <p>50) Organization Missouri Heritage Trust</p>	<p>29) preservation underway? No</p> <p>30) endangered? No</p> <p>31) on National Register? No</p> <p>32) part of established historical district No</p> <p>33) name of historical district -</p> <p>34) is site eligible? Yes</p> <p>35) district potential? Yes</p> <p>36) date Jan. 30, 1983</p> <p>37) revision</p>	<p>7)</p> <p>30)</p>

If additional space is needed, attached separate sheets.

1501 E Walnut



6/1/2017



**Missouri Historic Architectural Inventory for** 62-11-11-14  
**Division of Parks and Historic Preservation Department of Natural Resources**

<p>38) Ownership — private <input checked="" type="checkbox"/> *                            — public</p> <p>39) Owners — name     George Vanderbilt                        — address   1505 E. Walnut</p> <p>40) Local contact</p> <p>41) Coordinates (UTM)</p> <p>42) Quad</p>	<p>1) inventory number</p> <p>2) name (cont)</p> <p>3) name - historical</p> <p>4) street address</p> <p>5) town or vicinity</p> <p>6) legal description</p> <p>7) county</p>	<p align="center">92</p> <p>1505 E. Walnut</p> <p>Springfield</p> <p>Frisco Heights Add.</p> <p>Greene Block 9 Lot 13</p>	11
<p>43) Other survey</p>	<p>8) category (site, structure, building, object)</p>	<p>Building</p>	23
<p>44) History</p> <p align="center">Built 1928-1929 by Perry Ragan          Owner of Ragan's Dept. Store</p>	<p>9) significance</p> <p>10) date</p> <p>11) style</p> <p>12) architect</p> <p>13) builder</p> <p>14) original use</p> <p>15) present use</p>	<p>Architectural-Contribution</p> <p>1928-1929</p> <p>Four Square Catalogue-Builder</p> <p>Residence</p> <p>Residence</p>	23
<p>45) Additional description</p> <p>West side elevation - there is a hipped roof sun porch of one story with a brick veneer parapet wall and square brick columns supporting the roof. The multiple window openings have upper sash with corner muntins (see drawing). All window upper sashes are like that described above. There are broad projecting eaves on the house with a frieze board acting as window head to the second story window openings. The corners of the house at the facade have brick quoins which splay outward as they come to the ground. The facade is three bay with double window openings. Under the windows on the first story is a brick veneer on the wall surface which extends around the entire structure. At the second story level there</p>	<p>16) number of stories</p> <p>17) plan shape</p> <p>18) basement</p> <p>19) foundation</p> <p>20) wall construction</p> <p>21) roof type - material</p>	<p>2</p> <p>Square</p> <p>Full</p> <p>Concrete</p> <p>Stucco over frame</p> <p>Hip Asphalt shingle</p>	4
<p>46) Description of environment/outbuildings</p> <p>Behind the house is a one-story frame garage with a hip roof and one bay.</p>	<p>22) contact print 35mm</p>		5
<p>47) Information sources</p> <p align="center">City Directory 1927-1933</p>	<p>23) site plan</p>		6
<p>48) Location of negatives</p> <p>Roll 5 #8          Roll 547-11 #15-16</p> <p>49) Prepared by DDD</p> <p>50) Organization</p> <p align="center">Missouri Heritage Trust</p>	<p>24) changes - additions/alterations/moved</p> <p>25) condition</p> <p>26) visible from road?</p> <p>27) distance/frontage</p> <p>28) accessible?</p>	<p>Steel roof porch is a later addition</p> <p>Good</p> <p>-</p> <p>-</p> <p>-</p>	5
<p>48) Location of negatives</p> <p>Roll 5 #8          Roll 547-11 #15-16</p> <p>49) Prepared by DDD</p> <p>50) Organization</p> <p align="center">Missouri Heritage Trust</p>	<p>29) preservation underway?</p> <p>30) endangered?</p> <p>31) on National Register?</p> <p>32) part of established historical district</p> <p>33) name of historical district</p> <p>34) is site eligible?</p> <p>35) district potential?</p> <p>36) date</p> <p>37) revision</p>	<p>No</p> <p>No</p> <p>No</p> <p>No</p> <p>-</p> <p>Yes</p> <p>Yes</p> <p>Jan. 30, 1984</p>	7
<p><i>If additional space is needed, attached separate sheets.</i></p>			30

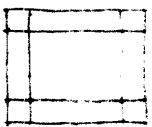
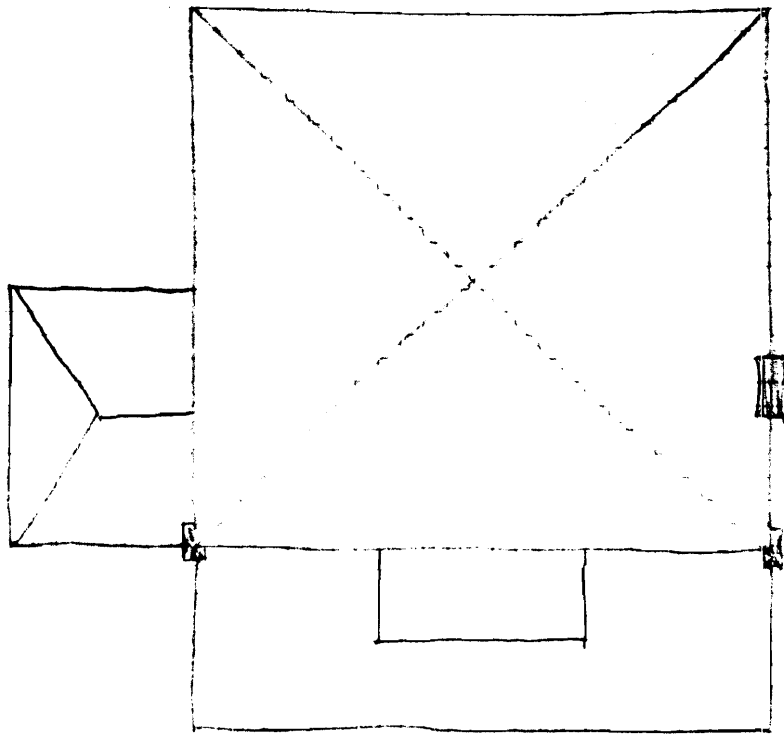
1505 E. Walnut

are raised diamond lozenges on the wall surfaces done in plaster (?).

Originally there was an entry vestibule with a flat roof and an iron crest railing on the projecting roof. A modern shed roofed porch has been added across the facade. The door opening is arched with a brick faced surround. There is a brick parapet wall on the porch with smooth dressed limestone coping.

1003 E. 1001. 11

N ↑



Upper Sash

0.1.10.10.10.10.4



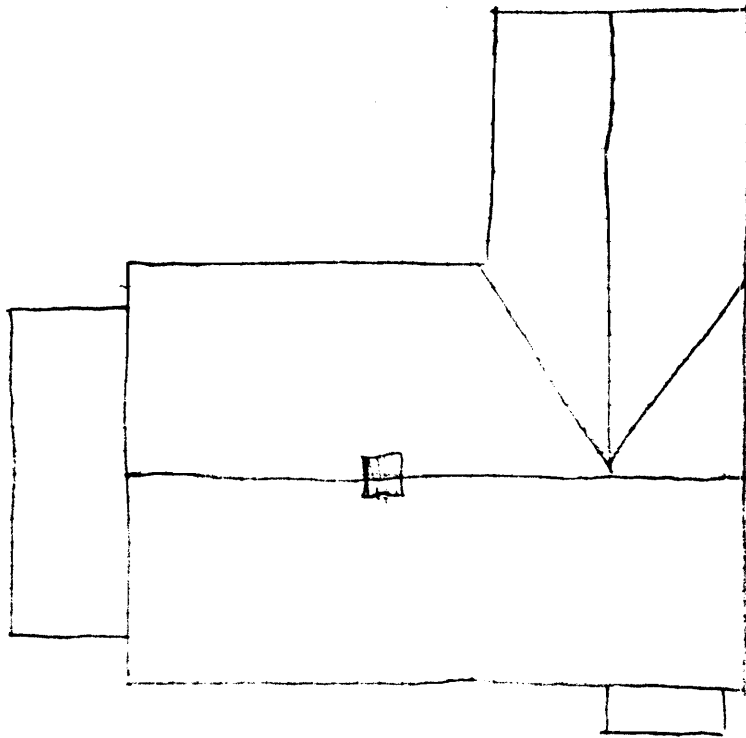
**Missouri Historic Architectural Inventory for** GR-11-115  
**Division of Parks and Historic Preservation Department of Natural Resources**

<p>38) Ownership — private <input checked="" type="checkbox"/> — public</p> <p>39) Owners — name Harley Mortensen          — address 634 E. Morningside</p> <p>40) Local contact          41) Coordinates (UTM)          42) Quad          43) Other survey</p>	<p>1) inventory number 115</p> <p>2) name (cont)</p> <p>3) name - historical</p> <p>4) street address 1510 E. Walnut</p> <p>5) town or vicinity Springfield</p> <p>6) legal description Arlington Heights Add.</p> <p>7) county Greene Lot D</p>	1)
<p>44) History Built 1924-1925 by George M. Thompson, Pres. Thompson Tire Co.</p>	<p>8) category (site, structure, building, object) Building</p> <p>9) significance Contributing</p> <p>10) date 1924-1925</p> <p>11) style Colonial Revival</p> <p>12) architect</p> <p>13) builder</p> <p>14) original use Residence</p> <p>15) present use Residence</p>	2)
<p>45) Additional description Facade is three bay with six over six light sash windows. There is a moulded cornice with the frieze as window head to the second story windows. Under the first story windows is a brick veneer around the entire house. On the east elevation is a one-story sun parlor with steel siding. Over the entryway is a half elliptical hood with supporting scroll brackets.</p>	<p>16) number of stories 2</p> <p>17) plan shape Rectangle</p> <p>18) basement Full</p> <p>19) foundation Concrete</p> <p>20) wall construction Stucco over Frame</p> <p>21) roof type - material Gable Asphalt shingle</p> <p>22) contact print 35mm</p>	4)
<p>46) Description of environment/outbuildings</p> <p>Behind the house is a one-story frame garage with one bay.</p>	<p>23) site plan</p>	9)
<p>47) Information sources</p> <p>City Directory 1923-1933</p>	<p>24) changes - additions/alterations/moved steel siding on sun parlor</p> <p>25) condition Good</p> <p>26) visible from road? -</p> <p>27) distance/frontage -</p> <p>28) accessible? -</p>	5)
<p>48) Location of negatives Roll 547-11 #19-20</p> <p>49) Prepared by DDD</p> <p>50) Organization Missouri Heritage Trust</p>	<p>29) preservation underway? No</p> <p>30) endangered? No</p> <p>31) on National Register? No</p> <p>32) part of established historical district No</p> <p>33) name of historical district -</p> <p>34) is site eligible? Yes</p> <p>35) district potential? Yes</p> <p>36) date Jan. 30, 1984</p> <p>37) revision</p>	6)

If additional space is needed, attached separate sheets.




1512 P. 10 unit



S↑

CROSS-SECTION 5

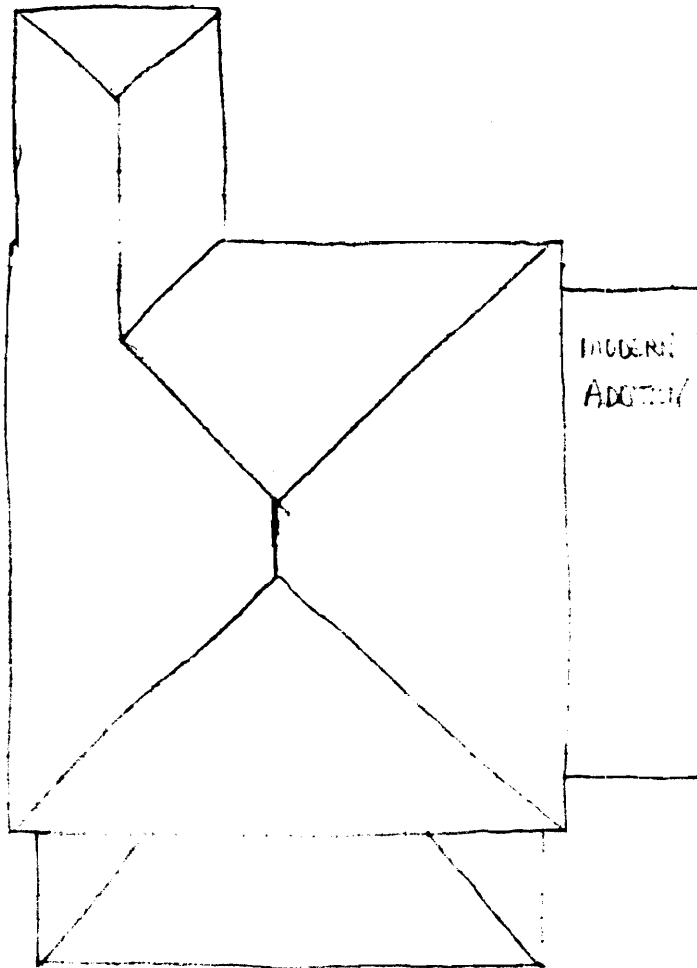


**Missouri Historic Architectural Inventory for** G-1-105-616  
**Division of Parks and Historic Preservation Department of Natural Resources**

38) Ownership — private <input checked="" type="checkbox"/> X — public	1) inventory number 2) name (cont) 3) name - historical	93   	1)
39) Owners — name     Emma & Mary McDaniel — address   1513 E. Walnut	4) street address 5) town or vicinity 6) legal description 7) county	1513 E. Walnut Springfield Frisco Heights Add. Greene   Block 9 Lot 12	12
40) Local contact 41) Coordinates (UTM) 42) Quad	8) category (site, structure, building, object)	 Building	23)
43) Other survey	9) significance 10) date 11) style 12) architect 13) builder 14) original use 15) present use	Contributing 1916-1917 Four Square Catalogue/ Builder  Residence Residence	4)
44) History  Built 1916-1917 by Charles Ferguson Secy. & Treas. State Savings Trust Co.	16) number of stories 17) plan shape 18) basement 19) foundation 20) wall construction 21) roof type - material	2 Square Full Concrete Frame/asbestos siding Hip Asphalt shingle	5)
45) Additional description  Overhanging eaves on the house with ex- posed rafter ends. There are corner board pilasters with applied moulding in vertical strips. The facade is two bay with one over one window light sash and applied moulding to the window heads. The hipped roof porch has square tapering wood porch posts with a wood balustrade and square balusters. The porch floor and structure are of wood. On the east elevation is a one-story flat roofed sun parlor with multiple window openings with multi-paned window sash. There is a balustrade around the flat roof. On the rear is a two-story open porch with a hip roof.	22) contact print 35mm	  	9)
46) Description of environment/outbuildings  Behind the house is a one-story one bay garage with a hip roof of wood construction.	23) site plan	  	5)
47) Information sources	24) changes - additions/alter- ations/moved 25) condition 26) visible from road? 27) distance/frontage 28) accessible?	Addition on east side Asbestos siding  Good - - -	6)
48) Location of negatives     Roll 547-11 #17-18	29) preservation underway? 30) endangered? 31) on National Register? 32) part of established historical district 33) name of historical district 34) is site eligible? 35) district potential? 36) date 37) revision	 No No  No No  - Yes Yes Jan. 30, 1984	7) 30)
49) Prepared by     DDD  50) Organization     Missouri Heritage Trust			

*If additional space is needed, attached separate sheets.*

1913 Walnut



NA

MODERN  
ADDITION

CP-AS-003-1016

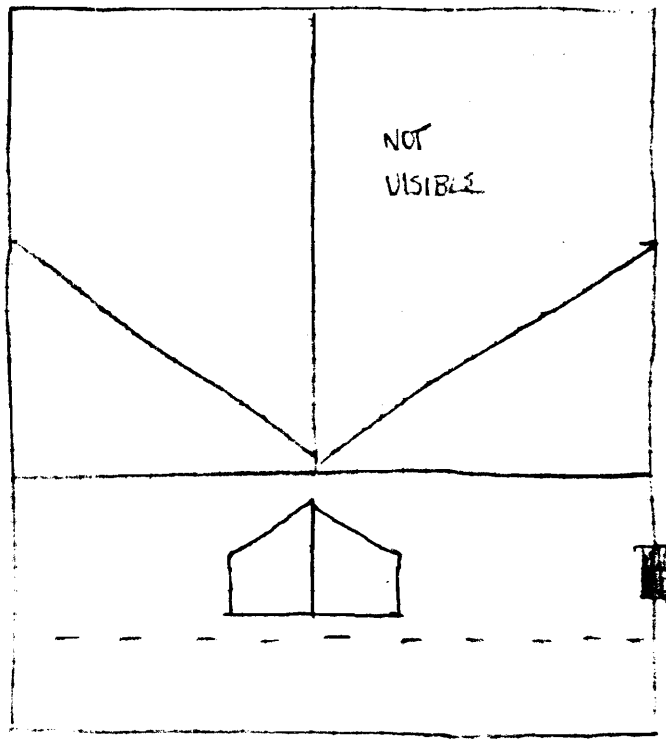




1520 E. Walnut

The gable ends are corner knee braces. The gable is set off with a narrow band of moulding with lap siding below at the first story level.

1530 E Walnut



S ↑

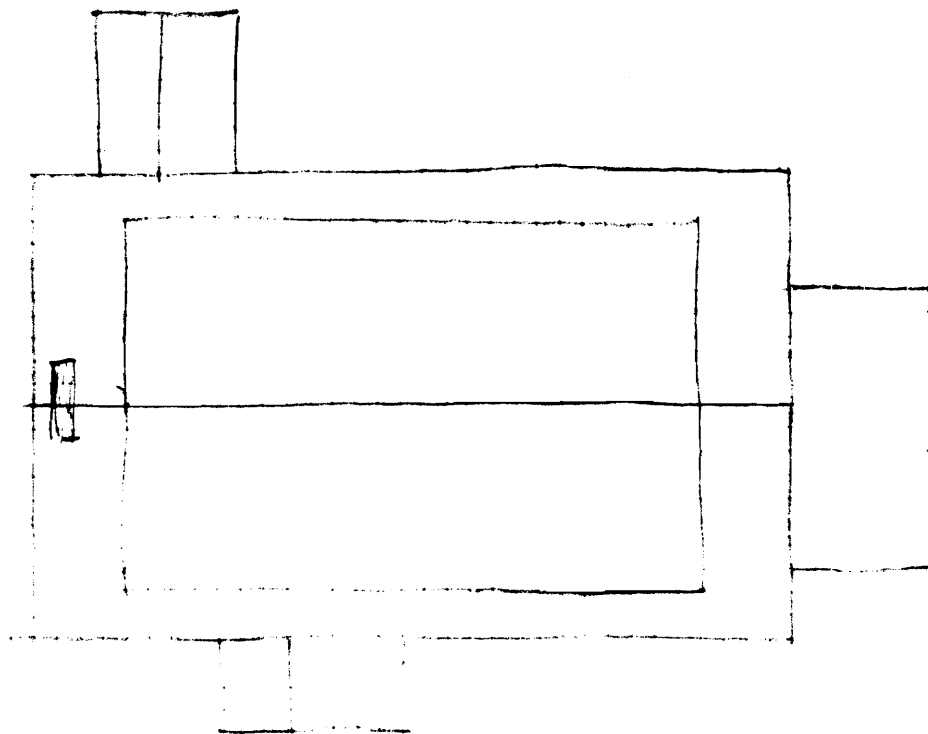




**Missouri Historic Architectural Inventory for** 68-107  
**Division of Parks and Historic Preservation Department of Natural Resources**

<p>38) Ownership — private <input checked="" type="checkbox"/> *                            — public</p> <p>39) Owners — name     Matilda Hentschel                            — address   1523 E. Walnut</p> <p>40) Local contact</p> <p>41) Coordinates (UTM)</p> <p>42) Quad</p> <p>43) Other survey</p>	<p>1) inventory number 2) name (cont) 3) name - historial 4) street address 5) town or vicinity 6) legal description 7) county</p>	<p>94</p> <p>1523 E. Walnut</p> <p>Springfield</p> <p>Frisco Heights Add.</p> <p>Greene   Block 9 Lot 10</p>	<p>1)</p>
<p>44) History</p> <p align="center">Built 1925-1926 by unknown owner.</p>	<p>8) category (site, structure, building, object)</p> <p>9) significance 10) date 11) style 12) architect 13) builder 14) original use 15) present use</p>	<p>Building</p> <p>Architectural-Contributin</p> <p>1925-1926</p> <p>Colonial Revival</p> <p>Residence</p> <p>Residence</p>	<p>2/3)</p>
<p>45) Additional description</p> <p>On the front elevation is a shed dormer with cornice returns in the side wall gable of the dormer. The walls are of stucco and there are three windows with eight over one eight sash. The facade is three bay with doubled windows at the first and third bays with six over one light sash. The openings have flat arch lintels and limestone sills. There is a projecting center entrance bay with a gabled roof and moulded cornice. The entry is "palladian" with the arched center bay with a fanlight above and six over one light side windows flanking. West gable--there are half-hemi window openings flanking the centered gable chimney. There are cornice returns at the gable ends. On the east side is a one-story sun room with a flat roof and wooden balustrade. The window openings have multi-paned casement sash.</p> <p>There is a gable roof garage at the rear of the property.</p>	<p>16) number of stories 17) plan shape 18) basement 19) foundation 20) wall construction 21) roof type - material 22) contact print</p>	<p>1-1/2</p> <p>rectangle</p> <p>Full</p> <p>Concrete</p> <p>Brick Veneer</p> <p>Gable</p> <p>Asphalt Shingle</p> <p>35mm</p>	<p>4)</p> <p>5)</p>
<p>46) Description of environment/outbuildings</p>	<p>23) site plan</p>		<p>6)</p>
<p>47) Information sources</p> <p align="center">City Directory 1925-1926</p>	<p>24) changes - additions/alterations/moved 25) condition 26) visible from road? 27) distance/frontage 28) accessible?</p>	<p>None</p> <p>Good</p> <p>-</p> <p>-</p> <p>-</p>	<p>5)</p> <p>6)</p>
<p>48) Location of negatives</p> <p>49) Prepared by</p> <p>50) Organization</p>	<p>29) preservation underway? 30) endangered? 31) on National Register? 32) part of established historical district 33) name of historical district 34) is site eligible? 35) district potential? 36) date 37) revision</p>	<p>Roll 5 #9</p> <p>Roll 547-12 #6-7</p> <p>DDD</p> <p>Missouri Heritage Trust</p> <p>No</p> <p>No</p> <p>No</p> <p>No</p> <p>-</p> <p>Yes</p> <p>Yes</p> <p>Jan. 30, 1984</p>	<p>7)</p> <p>8)</p> <p>30)</p>
<p><i>If additional space is needed attached separate sheets</i></p>			

1925 Walnut



NA  
↑



**Missouri Historic Architectural Inventory for** GR 100-104  
**Division of Parks and Historic Preservation Department of Natural Resources**

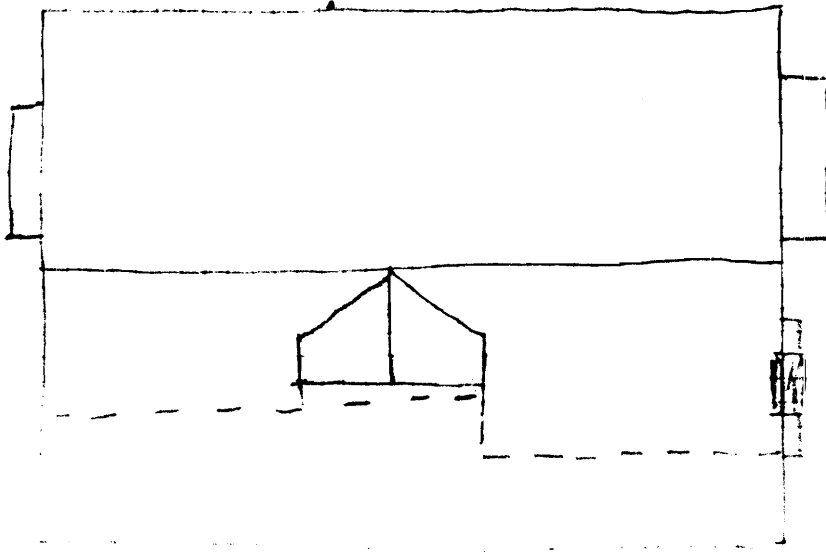
38) Ownership — private <input checked="" type="checkbox"/> — public 39) Owners — name T. G. Frost — address 1526 E. Walnut 40) Local contact 41) Coordinates (UTM) 42) Quad	1) inventory number 2) name (cont) 3) name - historical 4) street address 5) town or vicinity 6) legal description 7) county	113   1526 E. Walnut Springfield Arlington Heights Add. Greene Lot B	11
43) Other survey  44) History Built 1912-1913 by Lewis Potter, Asst. Manager of the Springfield Wagon Co.	8) category (site, structure, building, object)  9) significance 10) date 11) style 12) architect 13) builder 14) original use 15) present use	Building  Architectural-Commerce 1912-1913 Bungalow   Residence Residence	2/31
45) Additional description Gabled dormer on the front elevation with accented projecting purlins and rafters with broad eave overhang. Continuous roof over the porch. Three bay facade with multi-paned casement window sash. The third bay projects from the facade. Porch posts are tapering square and of wood with brackets at the corners. The posts rest on limestone plinths with square pillars of rough fieldstone (red limestone). The porch parapet is of the fieldstone as are the flanking walls of the steps leading to the porch and the chimney base on the west elevation. The parapet wall has limestone coping. On the west elevation are two oriel resting on pro- jecting joists with shed roofs and exposed rafter ends. The gable has stucco face and exposed projecting purlins.	16) number of stories 17) plan shape 18) basement 19) foundation 20) wall construction 21) roof type - material  22) contact print 35mm	1-1/2 Rectangle Full Concrete Frame/Asbestos Siding Gable Asphalt shingle	4
46) Description of environment/outbuildings  Behind the house is a one bay gable garage.	23) site plan		6
47) Information sources  City Directory 1911-1933.	24) changes - additions/alter- ations/moved 25) condition 26) visible from road? 27) distance/frontage 28) accessible?	Asbestos siding Good - - -	6
48) Location of negatives Roll 547-12 #4-5  49) Prepared by DDD  50) Organization Missouri Heritage Trust	29) preservation underway? 30) endangered? 31) on National Register? 32) part of established historical district 33) name of historical district 34) is site eligible? 35) district potential? 36) date 37) revision	Yes No  No  No  - Yes Yes Jan. 30, 1984	17 30

*If additional space is needed, attached separate sheets.*

1530 + 10 days

3↑

? NOT VISIBLE



GE 1000 - A

KODAK SAFETY FILM 5043



KODAK SAFETY FILM 5



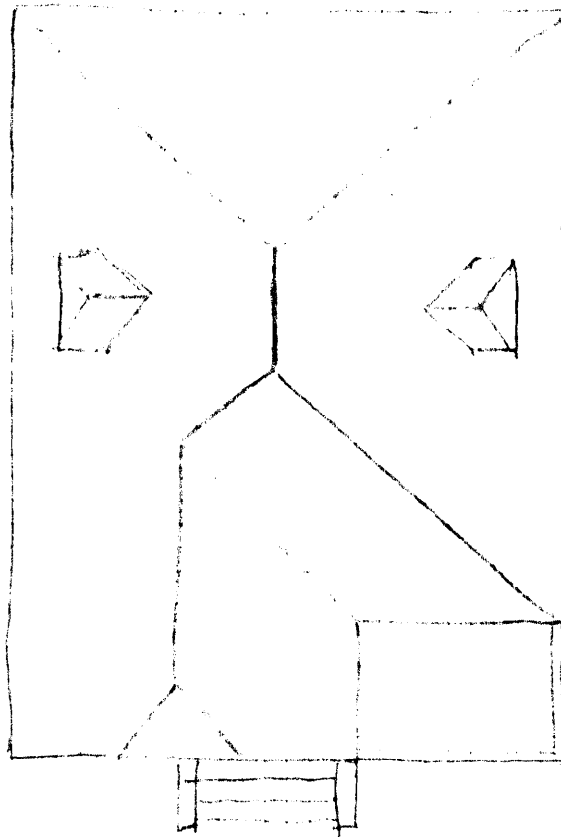
G R 10 003-1099

Missouri Historic Architectural Inventory for  
 Division of Parks and Historic Preservation Department of Natural Resources

38) Ownership — private <input checked="" type="checkbox"/> — public <input type="checkbox"/>	*	1) inventory number	95
39) Owners — name Eleanor M. O'Day — address 1531 E. Walnut		2) name (cont)	
		3) name - historical	
40) Local contact 41) Coordinates (UTM)		4) street address	1531 <sup>E</sup> Walnut
		5) town or vicinity	Springfield
42) Quad		6) legal description	Frisco Heights Add. Bloc
		7) county	Greene 9 Lot 9
43) Other survey		8) category (site, structure, building, object)	Building
44) History		9) significance	Architectural-Contributi
		10) date	ca. 1920
		11) style	Bungalow
		12) architect	
		13) builder	
		14) original use	Residence
		15) present use	Residence
		16) number of stories	1
		17) plan shape	Square
		18) basement	Full
		19) foundation	Concrete
		20) wall construction	Brick Veneer
		21) roof type - material	Gable Asphalt Shingle
		22) contact print	35mm
		45) Additional description  As best example of its type. There is a jerkinhead on the porch gable roof. The face of the gable is textured stucco with a centered window with a fixed light with corner muntins. All window openings have upper sash like that described above. There are cornice returns in the gable with a wide entablature supported on square tapering wooden columns which are short and squat. There are limestone plinths resting on square brick pillars. On the right of the facade is an open porch area with a parapet which is continuous on the whole porch with limestone coping. The steps are concrete with brick flanking walls and limestone coping. The facade is three bay with sidelights flanking the entry. The door and sidelight surround is	
24) changes - additions/alterations/moved	None		
46) Description of environment/outbuildings in finished oak woodwork. On the east and west elevations are small boston hipped dormers. Behind the house is a one bay frame garage which may be original.		25) condition	Good
		26) visible from road?	-
		27) distance/frontage	-
		28) accessible?	-
		29) preservation underway?	No
		30) endangered?	No
47) Information sources		31) on National Register?	No
		32) part of established historical district	No
		33) name of historical district	-
		34) is site eligible?	Yes
		35) district potential?	Yes
		36) date	Feb. 7, 1984
		37) revision	
48) Location of negatives Roll 5 #10		38) changes - additions/alterations/moved	None
		39) condition	Good
49) Prepared by DED		40) visible from road?	-
		41) distance/frontage	-
50) Organization Missouri Heritage Trust.		42) accessible?	-
		43) preservation underway?	No
if additional space is needed attached separate sheets		44) endangered?	No
		45) on National Register?	No
		46) part of established historical district	No
		47) name of historical district	-
		48) is site eligible?	Yes



1531 E Walnut



NA

Copyright ©

KODAK SAFETY FILM 5027

KODAK SAFETY FILM



KODAK SAFETY FILM



**Missouri Historic Architectural Inventory for** G-0-0 001-700  
**Division of Parks and Historic Preservation Department of Natural Resources**

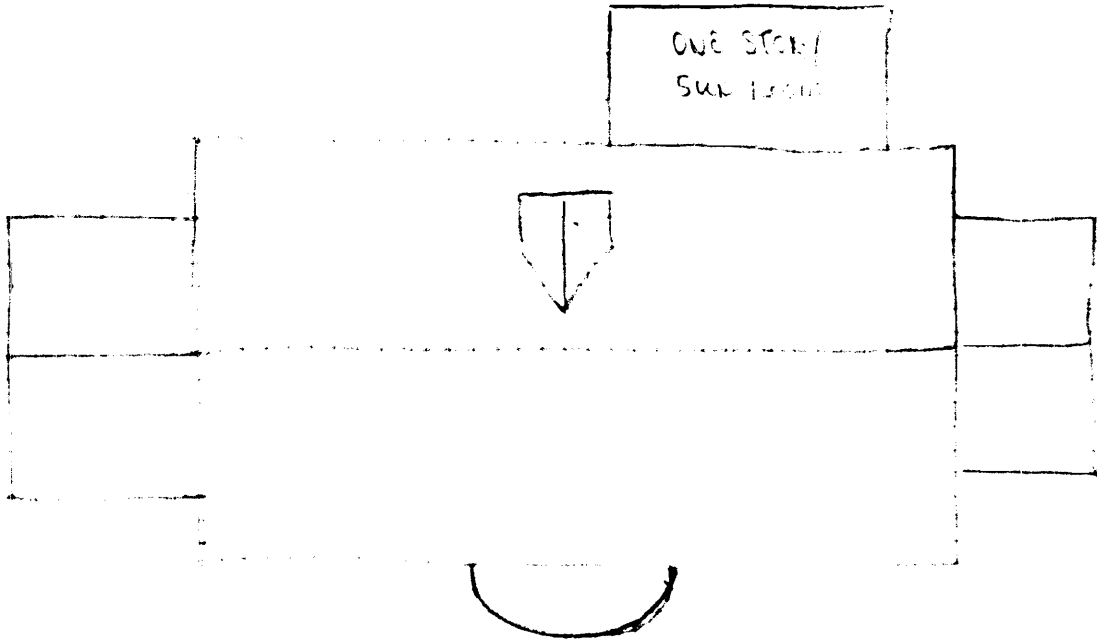
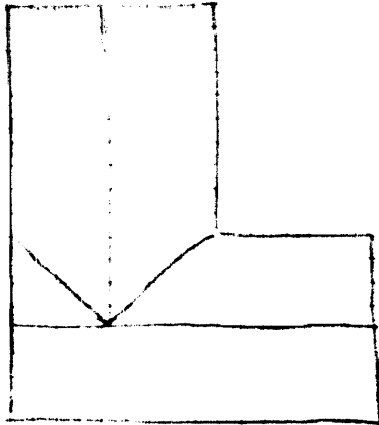
<p>38) Ownership — private <input checked="" type="checkbox"/> — public</p> <p>39) Owners — name H. W. Stoneman — address 1538 E. Walnut</p> <p>40) Local contact</p> <p>41) Coordinates (UTM)</p> <p>42) Quad</p> <p>43) Other survey</p>	<p>1) inventory number</p> <p>2) name (cont)</p> <p>3) name - historical</p> <p>4) street address</p> <p>5) town or vicinity</p> <p>6) legal description</p> <p>7) county</p> <p>8) category (site, structure, building, object)</p> <p>9) significance</p> <p>10) date</p> <p>11) style</p> <p>12) architect</p> <p>13) builder</p> <p>14) original use</p> <p>15) present use</p> <p>16) number of stories</p> <p>17) plan shape</p> <p>18) basement</p> <p>19) foundation</p> <p>20) wall construction</p> <p>21) roof type - material</p> <p>22) contact print</p> <p>23) site plan</p> <p>24) changes - additions/alterations/moved</p> <p>25) condition</p> <p>26) visible from road?</p> <p>27) distance/frontage</p> <p>28) accessible?</p> <p>29) preservation underway?</p> <p>30) endangered?</p> <p>31) on National Register?</p> <p>32) part of established historical district</p> <p>33) name of historical district</p> <p>34) is site eligible?</p> <p>35) district potential?</p> <p>36) date</p> <p>37) revision</p>	<p>112</p> <p><sup>E</sup> 1538 E. Walnut</p> <p>Springfield</p> <p>Arlington Heights Add.</p> <p>Greene Lot A</p> <p>Building</p> <p>Architectural</p> <p>Post 1933 ca. 1938</p> <p>Colonial Revival</p> <p>Residence</p> <p>Residence</p> <p>2</p> <p>Rectangle</p> <p>Full</p> <p>Concrete</p> <p>Brick Veneer</p> <p>Gable/Asphalt Shingle</p> <p>35mm</p>	<p>11</p> <p>2/3</p> <p>4</p> <p>5</p> <p>9</p> <p>5</p> <p>6</p> <p>7</p> <p>11</p> <p>30</p>
<p>44) History</p> <p>45) Additional description</p> <p>The cornice frieze acts as window heads to the second story window openings in the three bay facade. The windows have eight over one window sash. At the first and third bays on the second story level there are small wrought iron projecting porches. The center bay has a door with flanking window openings giving onto the flat roof of the porch which has a wrought iron railing. The porch has a moulded cornice on an elliptical shape with round wood columns with Tuscan capitals. The entryway has an elliptical transom and there are sidelights with leaded glass flanking the doorway. The window openings at the first story level are tripled with flat arch lintles with keystone. On the west elevation tripled square pillars support an open porch. On the east elevation is a port cochere</p> <p>46) Description of environment/outbuildings</p> <p>Behind the house is a two-story outbuilding with brick veneer two bay garage with quarters above. The second story of the wing is an open porch area under the roof.</p> <p>47) Information sources</p> <p>City Directory 1933</p> <p>48) Location of negatives</p> <p>Roll 547-12 #10-11</p> <p>49) Prepared by</p> <p>DDD</p> <p>50) Organization</p> <p>Missouri Heritage Trust</p> <p><i>If additional space is needed. attached separate sheets.</i></p>			

1538 E. Walnut

with a pedimented gable with a stucco face in which is decorative plaster work. Triple square brick pilasters support the roof.

East gable - heavy cornice returns with hemispherical window fan light in the gable attic story.

1538 E Walnut




G.P. No. 103-700

182

KODAK SAFETY FILM 5082



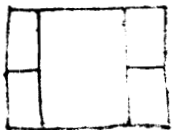
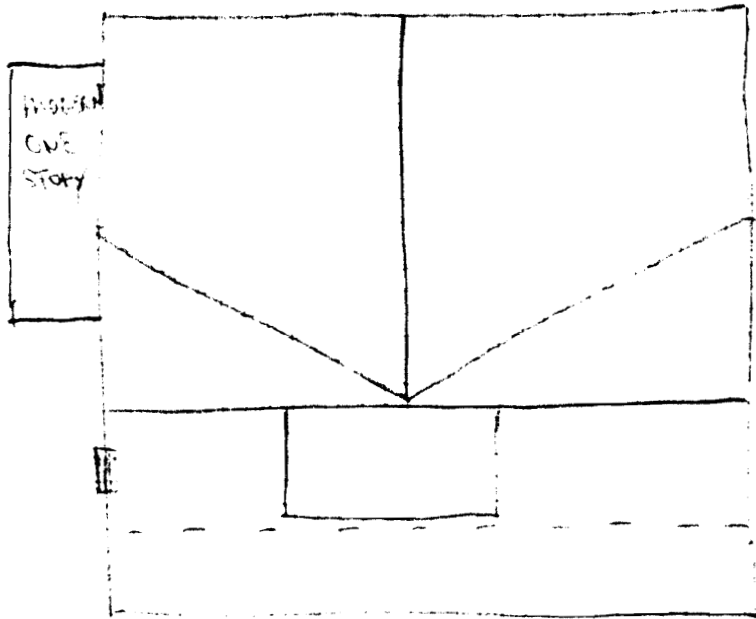
**Missouri Historic Architectural Inventory for** *Greene*  
**Division of Parks and Historic Preservation Department of Natural Resources**

38) Ownership — private <input checked="" type="checkbox"/> — public 39) Owners — name Francis Ferguson — address 1603 E. Walnut 40) Local contact 41) Coordinates (UTM) 42) Quad 43) Other survey	1) inventory number 2) name (cont) 3) name - historical 4) street address 5) town or vicinity 6) legal description 7) county	96   1603 E. Walnut Springfield Bigbee's Add. Lot 16 Greene	1)
44) History Built by E. P. Mann, Attorney 1916-1917	8) category (site, structure, building, object)	Building	2/3)
45) Additional description Front elevation- shed roof dormer on the roof face with low pitch and broad overhanging eaves with corner braces. In the face of the dormer is a window light with fixed sash (see drawing). All windows on the house have upper sash like that above. The facade is three bay. The porch is continuous roof line with the main house mass supported by square tapering wooden posts resting on red brick pillars. The porch has a simple wooden balustrade with square balusters. The porch floor and structure are of wood. The gables have five knee braces under the eaves.	9) significance 10) date 11) style 12) architect 13) builder 14) original use 15) present use	Architectural-Contribution 1916-1917 Bungalow  Residence Residence	4)
46) Description of environment/outbuildings Behind the house is a two-story frame garage with residence above which is all original with the same upper sash as in house. There is only one garage bay with storage space.	16) number of stories 17) plan shape 18) basement 19) foundation 20) wall construction 21) roof type - material 22) contact print 35mm	1 Rectangle Full Concrete Frame/Steel Siding Gable Asphalt shingle	5)
47) Information sources City Directory 1915-1933	23) site plan		6)
48) Location of negatives Roll 5 #17 49) Prepared by Roll 547-12 #12-13 DDD 50) Organization Missouri Heritage Trust	24) changes - additions/alterations/moved 25) condition 26) visible from road? 27) distance/frontage 28) accessible?	Addition to east elevation. Steel Siding Good - - -	6)
49) Prepared by Roll 547-12 #12-13 DDD 50) Organization Missouri Heritage Trust	29) preservation underway? 30) endangered? 31) on National Register? 32) part of established historical district 33) name of historical district 34) is site eligible? 35) district potential? 36) date 37) revision	No No No No - Yes Yes Jan. 30, 1984	7) 30)

*If additional space is needed, attached separate sheets.*

16036 Lindhart

N↑



CR 16036 Lindhart



KODAK SAFETY FILM 5082



KODAK SAFETY FILM



KODAK SAFETY FILM 5082

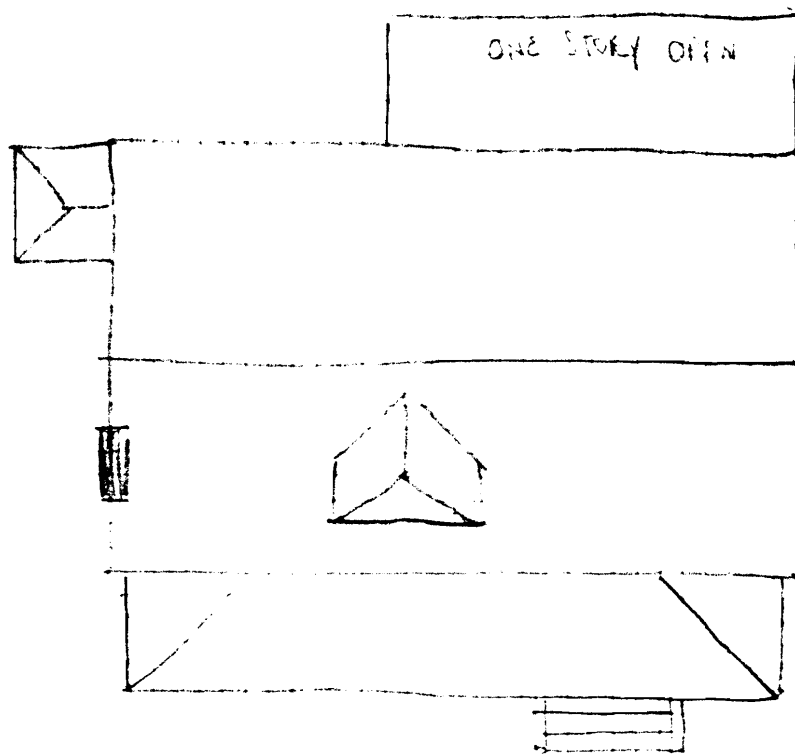


**Missouri Historic Architectural Inventory for** G. D. ... 2  
**Division of Parks and Historic Preservation Department of Natural Resources**

38) Ownership — private <input checked="" type="checkbox"/> X — public 39) Owners — name       Francis Gentry — address     1611 E. Walnut 40) Local contact 41) Coordinates (UTM) 42) Quad 43) Other survey	*	1) inventory number 2) name (cont) 3) name - historical 4) street address 5) town or vicinity 6) legal description 7) county	97   1611 E. Walnut Springfield Bigbee's Add. Lot 17 Greene	11
44) History  Built by F. C. Mann - Attorney - 1916-1917		8) category (site, structure, building, object) 9) significance 10) date 11) style 12) architect 13) builder 14) original use 15) present use	Building Contributing 1916-1917 Catalogue/Builder with classical details Residence Residence	2(3)
45) Additional description Front elevation - hipped roof dormer with splayed walls two window openings with multi-paned light sash. The eaves project and the cornice frieze is the window head to the second story window openings which have twelve over one light sash. The first story window openings have applied moulding on the window heads and have 18 over 18 window light sash. The porch extends across the entire facade and has a hipped roof. The porch is supported by tapering square wooden columns. The balustrade is of wood with square baluster. The porch floor and structure are of wood. On the west elevation there is a one-story bay window with a hipped roof.		16) number of stories 17) plan shape 18) basement 19) foundation 20) wall construction 21) roof type - material 22) contact print 35mm	2 Rectangle Full Cast Stone Frame/Steel Siding Gable Asphalt shingle	4)
46) Description of environment/outbuildings  Behind the house is a one-story hipped roof outbuilding with a one bay garage opening.		23) site plan		9)
47) Information sources  City Directory 1916-1919		24) changes - additions/alter- ations/moved 25) condition 26) visible from road? 27) distance/frontage 28) accessible?	Steel Siding Good - - -	5)     6)
48) Location of negatives   Roll 547-12 #14-15  49) Prepared by           DDD  50) Organization           Missouri Heritage Trust		29) preservation underway? 30) endangered? 31) on National Register? 32) part of established historical district 33) name of historical district 34) is site eligible? 35) district potential? 36) date 37) revision	No No No No - Yes Yes Jan. 30, 1984	7)      30)

*If additional space is needed, attached separate sheets.*

1611 E Walnut



N ↑

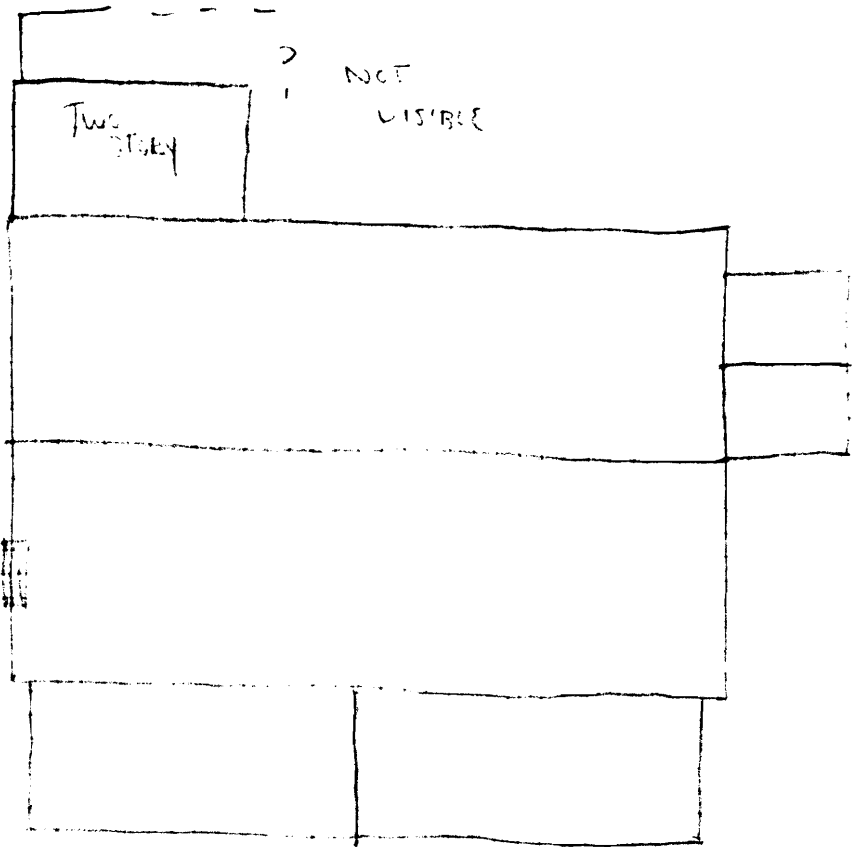
5062

KODAK SAFETY FILM 5062





11/19/64



NA

KODAK SAFETY FILM 5062

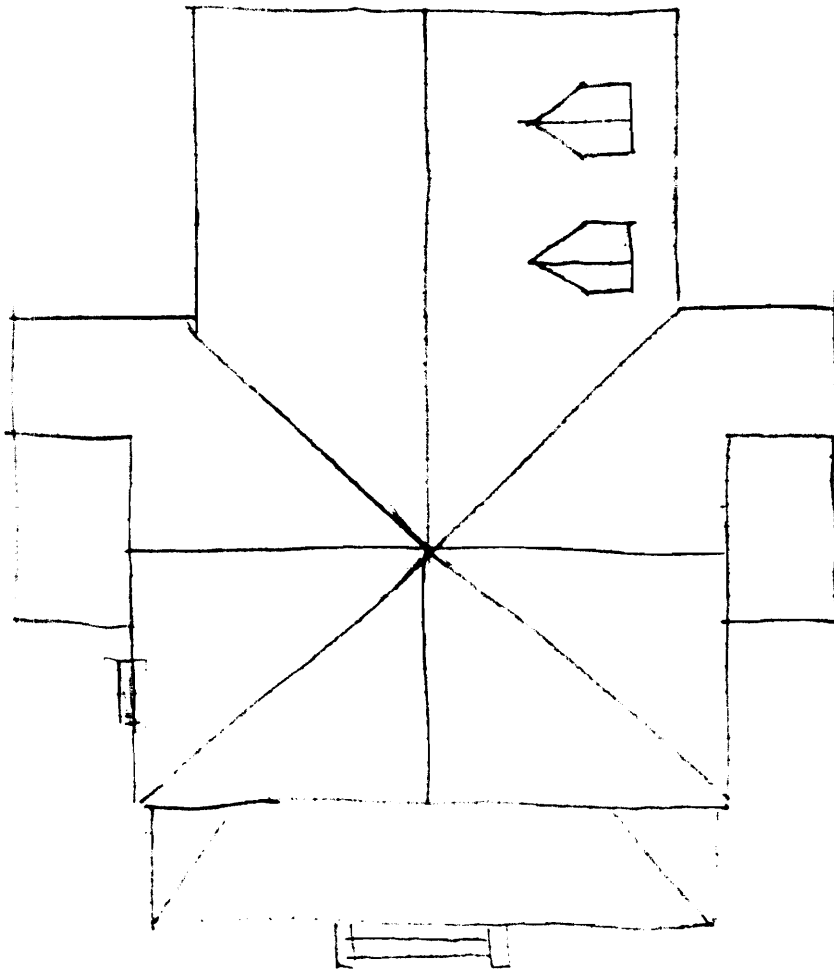
KODAK SAFETY FILM







1682 E Walnut



S ↑

2000



**Missouri Historic Architectural Inventory for  
Division of Parks and Historic Preservation Department of Natural Resources**

610-1-003-705

<p>38) Ownership — private <input checked="" type="checkbox"/> — public</p> <p>39) Owners — name Dr. Urban Busiek — address 1635 E. Walnut</p> <p>40) Local contact</p> <p>41) Coordinates (UTM)</p> <p>42) Quad</p>	<p>1) inventory number 99</p> <p>2) name (cont)</p> <p>3) name - historical</p> <p>4) street address 1635 E. Walnut</p> <p>5) town or vicinity Springfield</p> <p>6) legal description Bigbee's Add. Lot 18</p> <p>7) county Greene</p>	<p>1)</p>
<p>43) Other survey</p>	<p>8) category (site, structure, building, object) Building</p>	<p>23)</p>
<p>44) History Built 1909-1910 by Edward Tucker, Pres. of Tucker-Ferguson Warehouse Co. Purchased in late 1920s by Dr. Urban Busiek who still lives in house.</p>	<p>9) significance Architectural-Social</p> <p>10) date 1909-1910</p> <p>11) style Four Square Catalogue/Builder</p> <p>12) architect</p> <p>13) builder</p> <p>14) original use Residence</p> <p>15) present use Residence</p>	<p>4)</p>
<p>45) Additional description Front elevation-Boston dormer with bell cast hip roof. Triple window with center opening larger than those flanking and one over one sash. The window surround is pilastered. The eaves on the main house mass project broadly and the cornice frieze acts as window head to the second story window openings. There is one over one sash through out the house. Three bay facade with center door entrance with flanking windows on the second story. Above the entry area on the hipped roof porch is a flat roof area with a wooden balustrade. On the first story window and door openings there is applied moulding to the heads. The entry has sidelights and transom with leaded glass. The porch is supported by round wooden columns with Tuscan capitals. The porch pillars supporting the columns are square cast stone rough</p>	<p>16) number of stories 2</p> <p>17) plan shape Square</p> <p>18) basement Full</p> <p>19) foundation Cast Stone Rough, faced</p> <p>20) wall construction coursed, ashlar</p> <p>21) roof type - material Frame/lap siding Bell cast hip asphalt</p>	<p>5)</p>
<p>46) Description of environment/outbuildings To the rear of the property is a one-story multi-bay garage with shed roof and cast stone ashlar laid walls. There is a square building with a bell cast roof and lap siding with splayed walls which may have been original to the house and used as a well house covering (?).</p>	<p>23) site plan</p>	<p>6)</p>
<p>47) Information sources City Directory 1908-1933</p>	<p>24) changes - additions/alterations/moved None</p> <p>25) condition Good</p> <p>26) visible from road? -</p> <p>27) distance/frontage -</p> <p>28) accessible? -</p>	<p>6)</p>
<p>48) Location of negatives Roll 5 #14-16 Roll 547-12 #20-21</p> <p>49) Prepared by DDD</p> <p>50) Organization Missouri Heritage Trust</p>	<p>29) preservation underway? No</p> <p>30) endangered? No</p> <p>31) on National Register? No</p> <p>32) part of established historical district No</p> <p>33) name of historical district -</p> <p>34) is site eligible? Yes</p> <p>35) district potential? Yes</p> <p>36) date Jan. 30, 1984</p> <p>37) revision</p>	<p>7)</p> <p>30)</p>

*If additional space is needed, attached separate sheets.*

<sup>E</sup>  
1635 S. Walnut

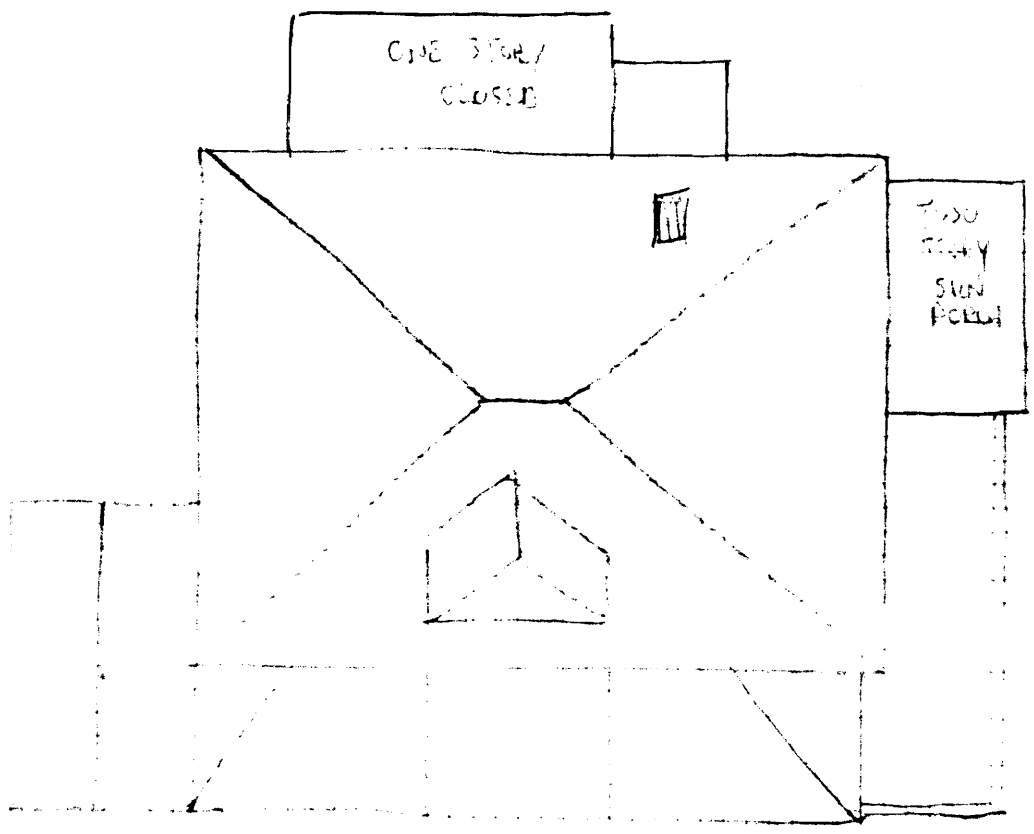
faced ashlar. The balustrade has a moulded handrail and turned balusters.

The porch foundation is of random ashlar cast stone and the porch floor and structure are of wood.

On the west elevation is a port cochere continuous with the porch with a pedimented gable with stucco face with a plaster design motif applied. The cornice is continuous. On the east elevation is a two story sun parlor with second story openings with twelve over one sash on the first story. This could be a later addition.

0.2 00 0 7 705

1639 Walnut




CR-AS-003-765



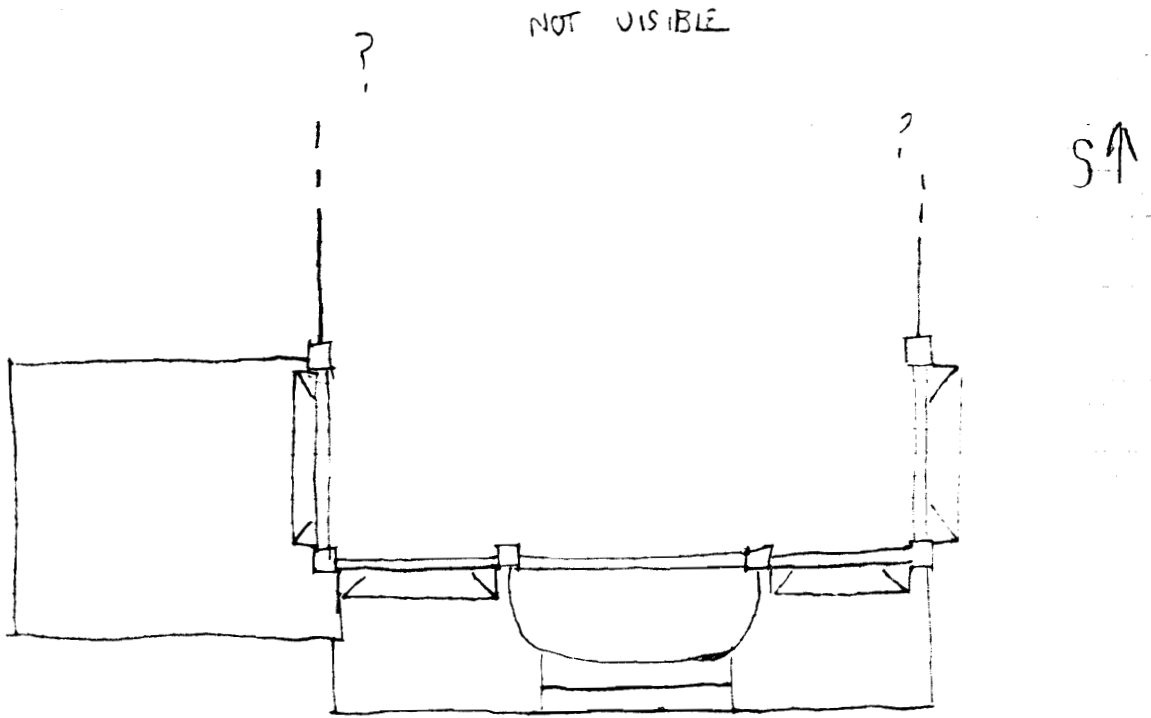
6

**Missouri Historic Architectural Inventory for  
Division of Parks and Historic Preservation Department of Natural Resources**

<p>38) Ownership — private <input checked="" type="checkbox"/> * — public</p> <p>39) Owners — name Marie Coulter — address 1638 E. Walnut</p> <p>40) Local contact</p> <p>41) Coordinates (UTM)</p> <p>42) Quad</p> <p>43) Other survey</p>	<p>1) inventory number T10</p> <p>2) name (cont)</p> <p>3) name - historical</p> <p>4) street address 1638 E. Walnut</p> <p>5) town or vicinity Springfield</p> <p>6) legal description East Elm St. Add. Lot D</p> <p>7) county Greene Pt. E</p>	1)
<p>44) History</p> <p style="padding-left: 40px;">Built 1923-1924 by J. F. Legan, Sec.- Treas. of Williams Lumber Co.</p>	<p>8) category (site, structure, building, object) Building</p> <p>9) significance Architectural-Commerce</p> <p>10) date 1923-1924</p> <p>11) style Spanish Mission Revival</p> <p>12) architect</p> <p>13) builder</p> <p>14) original use Residence</p> <p>15) present use Residence</p>	2/3)
<p>45) Additional description</p> <p style="padding-left: 40px;">A low parapet wall surrounds the roof with concrete coping. The facade is three bay with pent roofs above the window openings. The roofs are of green clay tile and have modillions under the eaves of the pent roof. The window openings are tripled with fixed sash transoms and vertically divided muntins in the upper sash. The center opening is larger than those flanking. The entryway has sidelights flanking it with multipaned lights. There is a round portico with a flat roof and a wooden balustrade above with turned balsters. There are modillions under the porch eaves. The porch is supported by round wooden columns with fluted shafts and Tuscan capitals. On the east elevation is a porte cochere which was originally open with exposed joists since covered up. Plastered pillars support columns which match those on the porch.</p>	<p>16) number of stories 1</p> <p>17) plan shape Square</p> <p>18) basement Unknown</p> <p>19) foundation Unknown</p> <p>20) wall construction Stucco over tile (?)</p> <p>21) roof type - material Flat</p> <p>22) contact print 35mm</p>	4)
<p>46) Description of environment/outbuildings</p> <p style="padding-left: 40px;">Behind the house is a two bay garage with stucco walls and a flat roof.</p>	<p>23) site plan</p> 	9)
<p>47) Information sources</p> <p style="padding-left: 40px;">City Directory 1922-1923.</p>	<p>24) changes - additions/alterations/moved Port Cochere altered</p> <p>25) condition Good</p> <p>26) visible from road?</p> <p>27) distance/frontage</p> <p>28) accessible?</p>	5)
<p>48) Location of negatives Roll 547-13 #1-2</p> <p>49) Prepared by JDD</p> <p>50) Organization Missouri Heritage Trust</p>	<p>29) preservation underway? No</p> <p>30) endangered? No</p> <p>31) on National Register? No</p> <p>32) part of established historical district No</p> <p>33) name of historical district -</p> <p>34) is site eligible? Yes</p> <p>35) district potential? Yes</p> <p>36) date Jan. 30, 1984</p> <p>37) revision</p>	7)

If additional space is needed, attached separate sheets.

1630 E Walnut



Cross-section



M 5062

KODAK SAFETY FILM 5062

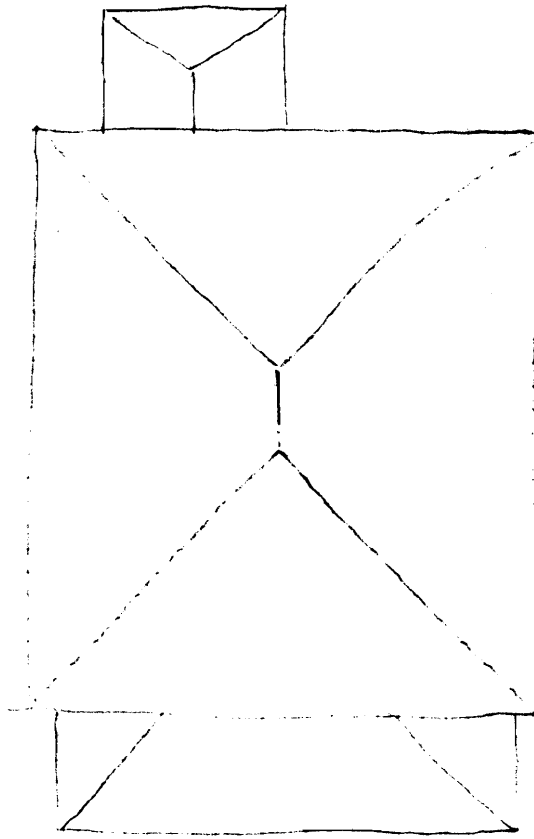


7

**Missouri Historic Architectural Inventory for**  
**Division of Parks and Historic Preservation Department of Natural Resources**

<p>38) Ownership — private <input checked="" type="checkbox"/> — public</p> <p>39) Owners — name <b>Lowell Miller</b>          — address <b>1647 E. Walnut</b></p> <p>40) Local contact</p> <p>41) Coordinates (UTM)</p> <p>42) Quad</p> <p>43) Other survey</p>	<p>1) inventory number</p> <p>2) name (cont)</p> <p>3) name - historical</p> <p>4) street address</p> <p>5) town or vicinity</p> <p>6) legal description</p> <p>7) county</p>	<p><b>100</b></p> <p><b>1647 E. Walnut</b></p> <p><b>Springfield</b></p> <p><b>Bigbee's Add. Lot 20</b></p> <p><b>Greene</b></p>	11
<p>44) History</p> <p style="text-align: center;"><b>Built 1916-1917 by J. R. Ferguson Jr.,          Mgr. of J. R. Ferguson Furniture Co.</b></p>	<p>8) category (site, structure, building, object)</p> <p>9) significance</p> <p>10) date</p> <p>11) style</p> <p>12) architect</p> <p>13) builder</p> <p>14) original use</p> <p>15) present use</p>	<p><b>Building</b></p> <p><b>Contributing</b></p> <p><b>1916-1917</b></p> <p><b>Four Square</b></p> <p><b>Residence</b></p> <p><b>Residence</b></p>	213
<p>45) Additional description</p> <p><b>Projecting eaves with cornice frieze as window head to the second story window openings. Two bay facade with eight over eight window light sash. On the side elevations the window lights are one over one. The hipped roof porch covers the entire facade and is supported with fluted square tapering wood columns. The balustrade is of wood with wood floor, structure, and the steps to the porch.</b></p>	<p>16) number of stories</p> <p>17) plan shape</p> <p>18) basement</p> <p>19) foundation</p> <p>20) wall construction</p> <p>21) roof type - material</p> <p>22) contact print</p>	<p><b>2</b></p> <p><b>Square</b></p> <p><b>Full</b></p> <p><b>Concrete?</b></p> <p><b>Frame/lap siding</b></p> <p><b>Hip</b></p> <p><b>asphalt shingle</b></p>	41
<p>46) Description of environment/outbuildings</p>	<p>23) site plan</p>		9)
<p>47) Information sources</p> <p><b>City Directory 1915-1933.</b></p>	<p>24) changes - additions/alterations/moved</p> <p>25) condition</p> <p>26) visible from road?</p> <p>27) distance/frontage</p> <p>28) accessible?</p>	<p><b>-</b></p> <p><b>Good</b></p> <p><b>-</b></p> <p><b>-</b></p> <p><b>-</b></p>	5)
<p>48) Location of negatives</p> <p><b>Roll 547-13 #3-4</b></p> <p>49) Prepared by</p> <p><b>DDD</b></p> <p>50) Organization</p> <p><b>Missouri Heritage Trust</b></p>	<p>29) preservation underway?</p> <p>30) endangered?</p> <p>31) on National Register?</p> <p>32) part of established historical district</p> <p>33) name of historical district</p> <p>34) is site eligible?</p> <p>35) district potential?</p> <p>36) date</p> <p>37) revision</p>	<p><b>No</b></p> <p><b>No</b></p> <p><b>No</b></p> <p><b>No</b></p> <p><b>-</b></p> <p><b>Yes</b></p> <p><b>Yes</b></p> <p><b>Jan. 30, 1984</b></p>	7)
<p><i>If additional space is needed, attached separate sheets.</i></p>			301

1647 E Cabinet



NA

KODAK SAFETY FILM 8082

KODAK SAFETY FILM



**Missouri Historic Architectural Inventory for  
Division of Parks and Historic Preservation Department of Natural Resources**

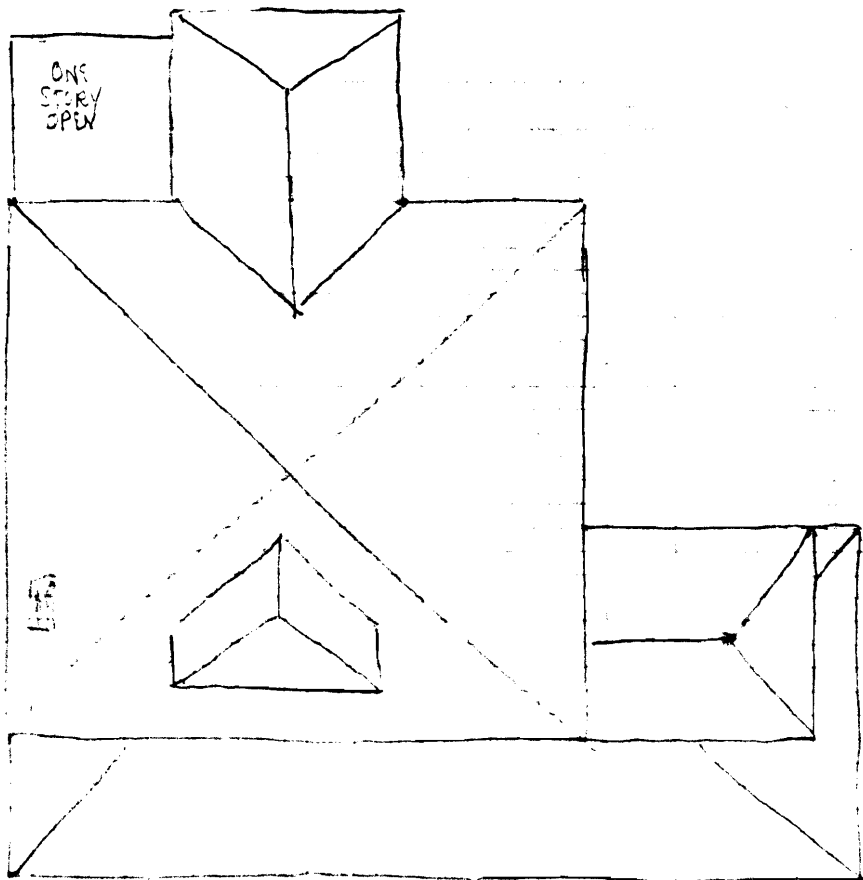
G. V. ... 1983-1984 4

<p>38) Ownership — private <input checked="" type="checkbox"/> — public</p> <p>39) Owners — name Larry Dixon — address 1648 E. Walnut</p> <p>40) Local contact</p> <p>41) Coordinates (U<sup>T</sup>M)</p> <p>42) Quad</p>	<p>1) inventory number</p> <p>2) name (cont)</p> <p>3) name - historical</p> <p>4) street address</p> <p>5) town or vicinity</p> <p>6) legal description</p> <p>7) county</p>	<p>109</p> <p>1648 E. Walnut</p> <p>Springfield</p> <p>East Elm St. Add. Lots</p> <p>Greene F &amp; G</p>	<p>1)</p>
<p>43) Other survey</p>	<p>8) category (site, structure, building, object)</p>	<p>Building</p>	<p>2/3)</p>
<p>44) History</p>	<p>9) significance</p> <p>10) date</p> <p>11) style</p> <p>12) architect</p> <p>13) builder</p> <p>14) original use</p> <p>15) present use</p>	<p>Architectural-Contribution</p> <p>ca. 1905</p> <p>Catalogue/Builder</p> <p>Residence</p> <p>Residence</p>	<p>4)</p>
<p>45) Additional description</p> <p>Front elevation - Hip dormer on the front roof face with broad projecting eaves and a stucco face. Projecting eaves on the main house mass. Three bay facade with one over one light window sash. Each window opening has limestone lintel and sill. On the west elevation is a port cochere as part of the front porch which covers the facade. The porch is supported by square brick columns with limestone capitals. There is a band of smooth limestone around the house as a water table which is also the plinth to the porch columns. Around the porch is a brick parapet with limestone coping. The porch is filled in with modern screening and glass enclosure. Below the water table the house is covered with rough textured stucco. Above the projecting port cochere is a sun parlor of wood. At the</p>	<p>16) number of stories</p> <p>17) plan shape</p> <p>18) basement</p> <p>19) foundation</p> <p>20) wall construction</p> <p>21) roof type - material</p> <p>22) contact print</p>	<p>2</p> <p>Square</p> <p>Full</p> <p>Concrete</p> <p>Brick</p> <p>Hip</p> <p>Red Clay Ceramic Tile</p> <p>35mm</p>	<p>5)</p>
<p>46) Description of environment/outbuildings</p> <p>Behind the house is an original (?) one story brick garage with two bays.</p>	<p>23) site plan</p>		<p>6)</p>
<p>47) Information sources</p>	<p>24) changes - additions/alterations/moved</p> <p>25) condition</p> <p>26) visible from road?</p> <p>27) distance/frontage</p> <p>28) accessible?</p>	<p>Porch screened in</p> <p>Good</p> <p>-</p> <p>-</p> <p>-</p>	<p>6)</p>
<p>48) Location of negatives Roll 5 #19-20 Roll 547-13 #6-7</p> <p>49) Prepared by DDD</p> <p>50) Organization Missouri Heritage Trust</p> <p><i>If additional space is needed, attached separate sheets.</i></p>	<p>29) preservation underway?</p> <p>30) endangered?</p> <p>31) on National Register?</p> <p>32) part of established historical district</p> <p>33) name of historical district</p> <p>34) is site eligible?</p> <p>35) district potential?</p> <p>36) date</p> <p>37) revision</p>	<p>No</p> <p>No</p> <p>No</p> <p>No</p> <p>-</p> <p>Yes</p> <p>Yes</p> <p>Jan. 30, 1984</p>	<p>7)</p> <p>30)</p>

1648 E. Walnut

columns are doubled wooden pilasters. The window bay has tripled window openings with fifteen over one light sash.

1648 E Walnut



S↑

1648 E Walnut

1092

ROGER SAFETY FILM 8002



1093


ROGER SAFETY FILM 8002



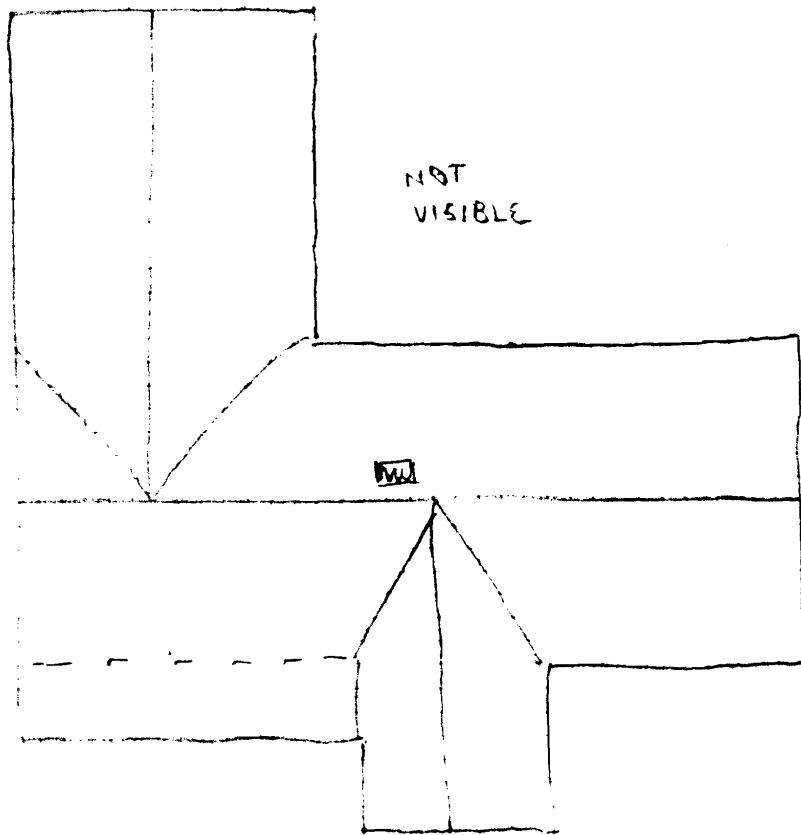


**Missouri Historic Architectural Inventory for**  
**Division of Parks and Historic Preservation Department of Natural Resources**

68.17 0-106A

38) Ownership — private <input checked="" type="checkbox"/> * — public 39) Owners — name     Leeson-Cook Meador — address         1655 E. Walnut 40) Local contact 41) Coordinates (UTM) 42) Quad	1) inventory number 2) name (cont) 3) name - historial 4) street address 5) town or vicinity 6) legal description 7) county	101   1655 E. Walnut Springfield Bigbee's Add. Lot 21 Greene	1)
43) Other survey         Historic Site Board   City Historic Site	8) category (site, structure, building, object)	Building	2(3)
44) History             Built for Lewis Meador, Professor at Drury College in 1923 incorporating part of an earlier home on the site.	9) significance 10) date 11) style 12) architect 13) builder 14) original use 15) present use	Contributing-Social 1923 Spanish Mission Revival  Residence Residence	
45) Additional description The notable feature of this house is the arched open loggia porch at the entry area. There is a gabled projecting wing with multipaned light sash which appears to be double hung. Opening onto the loggia are French double doors with multi-paned lights. There are casement windows with multi-pane lights on the east portion of the house on the facade.	16) number of stories 17) plan shape 18) basement 19) foundation 20) wall construction 21) roof type - material 22) contact print 35mm	One Irregular Unknown Unknown Stucco over frame? Brick? Gable Red Clay Ceramic Tile	4)    5)
46) Description of environment/outbuildings  Behind the house is a one-story garage with stucco over wood and one bay garage opening.	23) site plan		9)
47) Information sources  Historic Site Board File	24) changes - additions/alter- ations/moved 25) condition 26) visible from road? 27) distance/frontage 28) accessible?	 Good - - -	5)   6)
48) Location of negatives     Roll 547-13 #7-8  49) Prepared by             DDD  50) Organization             Missouri Heritage Trust  <i>If additional space is needed, attached separate sheets</i>	29) preservation underway? 30) endangered? 31) on National Register? 32) part of established historical district 33) name of historical district 34) is site eligible? 35) district potential? 36) date 37) revision	No No No No - Yes Yes Jan 30, 1984	  7)   30)

1655 E Walnut




KODAK SAFETY FILM 5062

KODAK SAFETY FILM

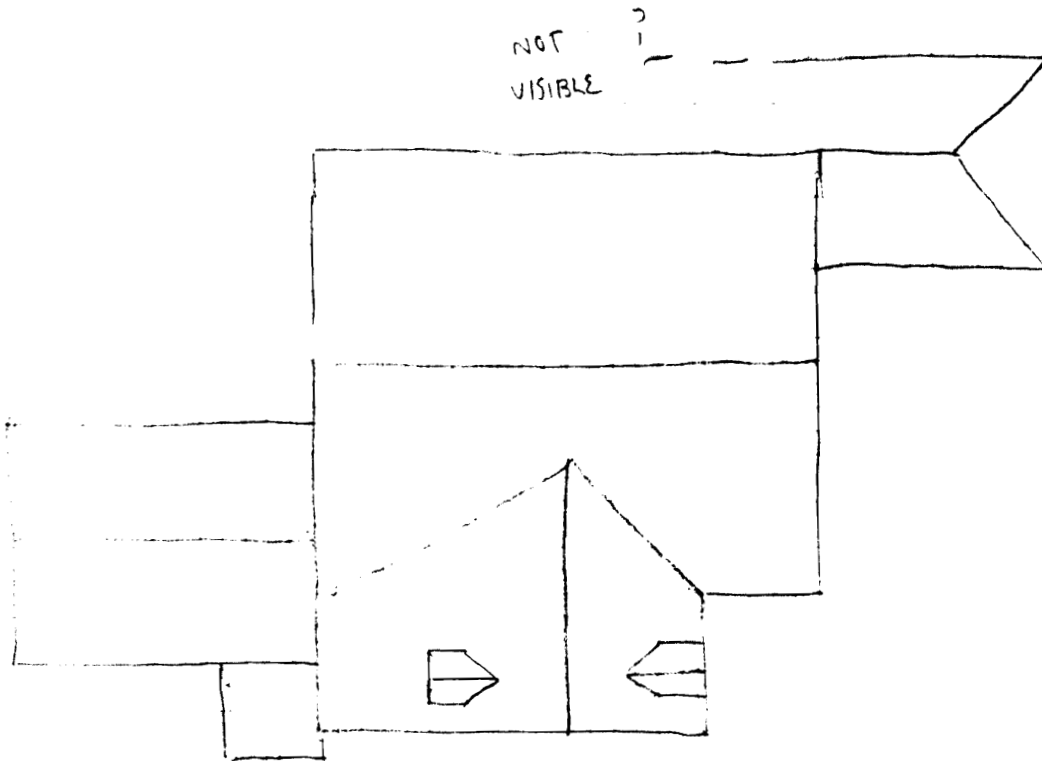


**Missouri Historic Architectural Inventory for** *Greene County*  
**Division of Parks and Historic Preservation Department of Natural Resources**

38) Ownership — private <input checked="" type="checkbox"/> — public 39) Owners — name Union Natl. Bank Trust — address 40) Local contact 41) Coordinates (UTM) 42) Quad 43) Other survey	1) inventory number 2) name (cont) 3) name - historial 4) street address 5) town or vicinity 6) legal description 7) county	108   1656 E. Walnut Springfield East Elm St. Add. Lot Greene H	1)
44) History	8) category (site, structure, building, object)	Building	2) 3)
45) Additional description The front wng and the east wing are of brick (vener?) and the back portion of the house is stucco over (?). The eaves on the house are more or less flush with the wall. The front gable has butt shingles at the apex in a secondary pediment overhanging triple windows with the center opening with eight over eight sash and the flanking openings having four over four light sash. The pediment cornice has brackets and acts as the window head to the above described gable windows. There is a limestone sill on the window opening. Each face of the roof of the front gable has a small gable dormer. There are corbelled cornices on the gable. To one side of the gable is a massive chimney base with accented angular brick chimney sections. There are ceramic chimney pots capping the	9) significance 10) date 11) style 12) architect 13) builder 14) original use 15) present use	Architectural Post 1933 ca. 1938 Cottage Revival    Residence Residence	4)
46) Description of environment/outbuildings chimney. The face of the chimney is covered with "exposed" random ashlar limestone sections used as a decorative motif.	16) number of stories 17) plan shape 18) basement 19) foundation 20) wall construction 21) roof type - material 22) contact print 35mm	2 Irregular Full? Concrete Brick Veneer Gable Asphalt shingle	5)
47) Information sources	23) site plan		6)
48) Location of negatives Roll 547-13 #9-10  49) Prepared by DDD  50) Organization Missouri Heritage Trust	24) changes - additions/alterations/moved 25) condition 26) visible from road? 27) distance/frontage 28) accessible?	None visible Good - -	5) 6)
If additional space is needed attached separate sheets.	29) preservation underway? 30) endangered? 31) on National Register? 32) part of established historical district 33) name of historical district 34) is site eligible? 35) district potential? 36) date 37) revision	No No No No - Yes Yes Jan. 30, 1984	7) 30)

1656 E Walnut

↑



M. 5062.

KODAK SAFETY FILM 5062

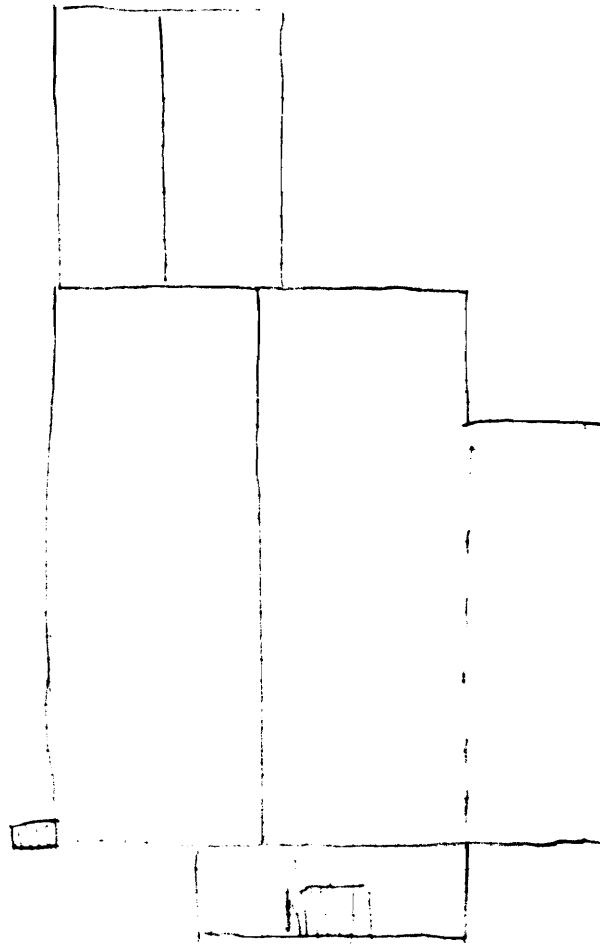


**Missouri Historic Architectural Inventory for  
Division of Parks and Historic Preservation Department of Natural Resources**

38) Ownership — private <input checked="" type="checkbox"/> * — public 39) Owners — name     Donald Deeds — address     1673 E. Walnut 40) Local contact 41) Coordinates (UTM) 42) Quad 43) Other survey	1) inventory number 2) name (cont) 3) name - historial 4) street address 5) town or vicinity 6) legal description 7) county	102   1673 E. Walnut Springfield Kennedy Heights Add. Greene                      Lot 22	11
44) History	8) category (site, structure, building, object)	Building	2(3)
45) Additional description   In Southwest corner there is a Field- stone buttress. There is a small gable on a gable with Fieldstone rubble walls and a centered chimney with ceramic chimney pots. All of the window openings appear to have been altered recently.	9) significance 10) date 11) style 12) architect 13) builder 14) original use 15) present use	Contributing ca. 1938 Cottage REvival   Residence Residence	4)
	16) number of stories 17) plan shape 18) basement 19) foundation 20) wall construction 21) roof type - material	1-1/2 Irregular Unknown Concrete Brick &Frame Gable Cedar Shale	5)
	22) contact print 35mm		5)
46) Description of environment/outbuildings	23) site plan		9)
47) Information sources	24) changes - additions/alter- ations/moved 25) condition 26) visible from road? 27) distance/frontage 28) accessible?	New Windows  Good - - -	5)    6)
48) Location of negatives             Roll 547-13 #11-12  49) Prepared by                     DDD  50) Organization                    Missouri Heritage Trust	29) preservation underway? 30) endangered? 31) on National Register? 32) part of established historical district 33) name of historical district 34) is site eligible? 35) district potential? 36) date 37) revision	No No No No - No Yes Jan. 30, 1984	7)       30)

*If additional space is needed, attached separate sheets.*

1673 E Layout





KODAK SAFETY FILM 5062



KODAK SAFETY FI



**Missouri Historic Architectural Inventory for** *Greene, 005-711*  
**Division of Parks and Historic Preservation Department of Natural Resources**

38) Ownership — private <input checked="" type="checkbox"/> — public 39) Owners — name H. A. Lowe, Jr. — address 1700 E. Walnut 40) Local contact 41) Coordinates (UTM) 42) Quad 43) Other survey	1) inventory number 2) name (cont) 3) name - historial 4) street address 5) town or vicinity 6) legal description 7) county	107   1700 E. Walnut Springfield Ireg. Survey 32-B Lot A Greene	1)
44) History Built 1916-1917 by Jefferson Hansell, a conductor for the Frisco RR. In 1920 D. Arch Lowe purchased house -- his son lived there today.	8) category (site, structure, building, object)	Building	2/3)
45) Additional description Overhanging roof eaves with exposed rafter ends. Three bay facade with narrow flanking windows around the center second story window and the doorway at the first story. The hip roof porch is a modern addition. Multi-pane window sash.	9) significance 10) date 11) style 12) architect 13) builder 14) original use 15) present use	Contributing 1916-1917 Catalogue/Builder  Residence Residence	4)
46) Description of environment/outbuildings	16) number of stories 17) plan shape 18) basement 19) foundation 20) wall construction 21) roof type - material 22) contact print	2 Rectangle Full Concrete Brick Hip Asphalt shingle 35mm	5)
47) Information sources Owner City Directory 1915-1933	23) site plan	24) changes - additions/alterations/moved 25) condition 26) visible from road? 27) distance/frontage 28) accessible?	9)
48) Location of negatives Roll 547-13 #15-16 49) Prepared by 50) Organization	29) preservation underway? 30) endangered? 31) on National Register? 32) part of established historical district 33) name of historical district 34) is site eligible? 35) district potential? 36) date 37) revision	Front porch added Good - - - No No No No - Yes Yes Jan. 31, 1984	5) 6) 7) 30)
If additional space is needed, attached separate sheets			

KODAK SAFETY FILM 5052

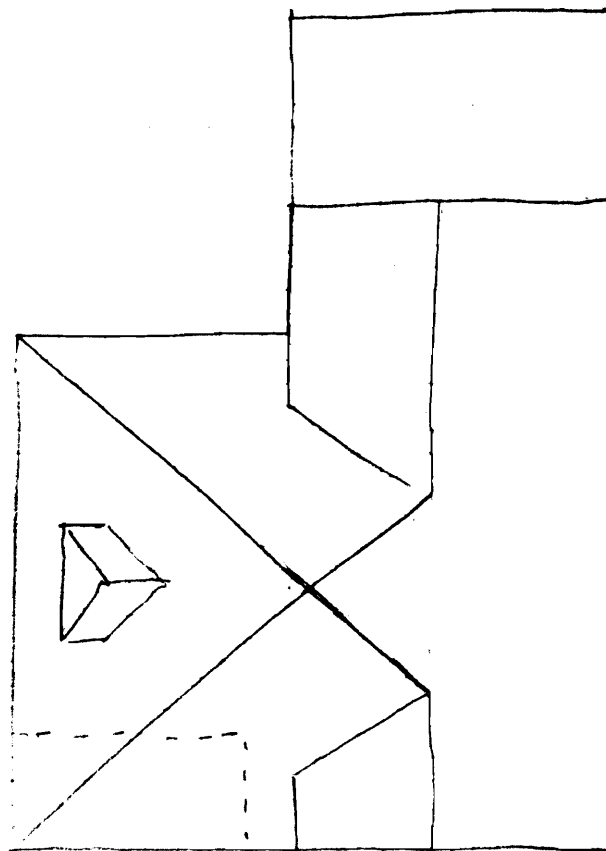
KODAK SAFETY FI



**Missouri Historic Architectural Inventory for** *Greene County*  
**Division of Parks and Historic Preservation Department of Natural Resources**

38) Ownership — private <input checked="" type="checkbox"/> — public 39) Owners — name Calvin Weese et al — address 1701 E. Walnut 40) Local contact 41) Coordinates (UTM): 42) Quad	1) inventory number 103 2) name (cont) 3) name - historial 4) street address 1701 E. Walnut 5) town or vicinity Springfield 6) legal description Kennedy Heights Lot 27 7) county Greene	1)
43) Other survey	8) category (site, structure, building, object) Building	2(3)
44) History Built 1927-1928 by James A. Sherrow, a restaurant owner	9) significance Architectural-Contributing 10) date 1927-1928 11) style Tudor Revival 12) architect 13) builder 14) original use Residence 15) present use Residence	4)
45) Additional description Hip dormer on the west roof face with stucco wall surfaces. The eaves in the gables are nearly flush and the face of the gables are stucco and half timber. Centered in the gable and below at the first floor level are latticed casement windows. The entrance is in the southwest corner of the house which has its corner cut out to create a porch under the roof line of the house. The porch has arched bays.	16) number of stories 1-1/2 17) plan shape Irregular 18) basement Full 19) foundation Concrete 20) wall construction Brick Veneer 21) roof type - material Combination asphalt shingle 22) contact print 35mm	5)
46) Description of environment/outbuildings	23) site plan	9)
47) Information sources City Directories 1927-1933	24) changes - additions/alterations/moved None 25) condition Good 26) visible from road? 27) distance/frontage 28) accessible?	5) 6)
48) Location of negatives Roll 547-13 #13-14 49) Prepared by DDD 50) Organization Missouri Heritage Trust  <i>If additional space is needed, attached separate sheets.</i>	29) preservation underway? No 30) endangered? No 31) on National Register? No 32) part of established historical district No 33) name of historical district 34) is site eligible? Yes 35) district potential? Yes 36) date Jan. 31, 1984 37) revision	7) 30)

1701 E Walnut



NA

6-0-20-003-712

M 5062

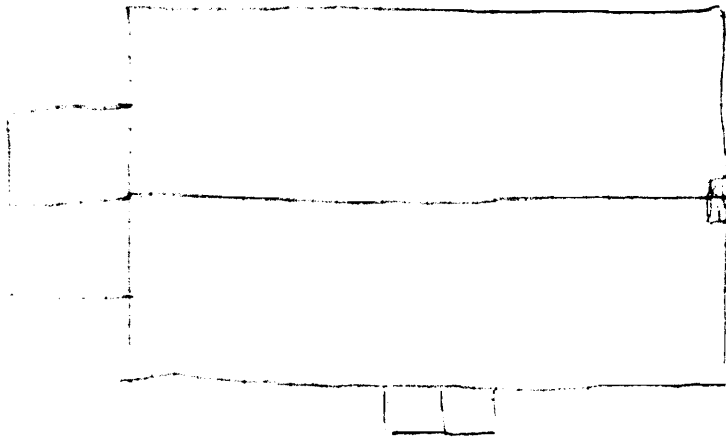
KODAK SAFETY FILM 5062





1709 6 1/2

S↑



AP-1000-712



M 5062

KODAK SAFETY FILM 5062



**Missouri Historic Architectural Inventory for *Greene County***  
**Division of Parks and Historic Preservation Department of Natural Resources**

38) Ownership — private <input checked="" type="checkbox"/> — public 39) Owners — name <b>Larry Reed</b> — address <b>1708 E. Walnut</b> 40) Local contact 41) Coordinates (UTM) 42) Quad	1) inventory number 2) name (cont) 3) name - historial 4) street address 5) town or vicinity 6) legal description 7) county	<table border="1"> <tr><td align="center">105</td></tr> <tr><td> </td></tr> <tr><td> </td></tr> <tr><td align="center">1708 E. Walnut</td></tr> <tr><td align="center">Springfield</td></tr> <tr><td align="center">East Elm St. Add. Lot</td></tr> <tr><td align="center">Greene <span style="float:right">K</span></td></tr> </table>	105			1708 E. Walnut	Springfield	East Elm St. Add. Lot	Greene <span style="float:right">K</span>	1)		
105												
1708 E. Walnut												
Springfield												
East Elm St. Add. Lot												
Greene <span style="float:right">K</span>												
43) Other survey	8) category (site, structure, building, object)	Building	2/3)									
44) History	9) significance 10) date 11) style 12) architect 13) builder 14) original use 15) present use	Contributing ca. 1940  Residence Residence	4)									
45) Additional description	16) number of stories 17) plan shape 18) basement 19) foundation 20) wall construction 21) roof type - material 22) contact print	<table border="1"> <tr><td align="center">1-1/2</td></tr> <tr><td align="center">Irregular</td></tr> <tr><td align="center">Full</td></tr> <tr><td align="center">Concrete</td></tr> <tr><td align="center">Frame/Lap Siding</td></tr> <tr><td align="center">Gable</td></tr> <tr><td align="center">Asphalt Shingle</td></tr> </table> 35mm	1-1/2	Irregular	Full	Concrete	Frame/Lap Siding	Gable	Asphalt Shingle	5)		
1-1/2												
Irregular												
Full												
Concrete												
Frame/Lap Siding												
Gable												
Asphalt Shingle												
46) Description of environment/outbuildings	23) site plan		9)									
47) Information sources  <b>City Directory 1933</b>	24) changes - additions/alterations/moved 25) condition 26) visible from road? 27) distance/frontage 28) accessible?	<table border="1"> <tr><td align="center">None visible</td></tr> <tr><td align="center">Good</td></tr> <tr><td align="center">-</td></tr> <tr><td align="center">-</td></tr> <tr><td align="center">-</td></tr> </table>	None visible	Good	-	-	-	5)				
None visible												
Good												
-												
-												
-												
48) Location of negatives <b>Roll 547-13 #19-20</b> 49) Prepared by <b>DDD</b> 50) Organization <b>Missouri Heritage Trust</b>  <i>If additional space is needed attached separate sheets</i>	29) preservation underway? 30) endangered? 31) on National Register? 32) part of established historical district 33) name of historical district 34) is site eligible? 35) district potential? 36) date 37) revision	<table border="1"> <tr><td align="center">No</td></tr> <tr><td align="center">No</td></tr> <tr><td align="center">No</td></tr> <tr><td align="center">No</td></tr> <tr><td align="center">-</td></tr> <tr><td align="center">No</td></tr> <tr><td align="center">Yes</td></tr> <tr><td align="center">Jan. 31, 1984</td></tr> <tr><td> </td></tr> </table>	No	No	No	No	-	No	Yes	Jan. 31, 1984		6) 7) 30)
No												
No												
No												
No												
-												
No												
Yes												
Jan. 31, 1984												


RECORD SAFETY FILM 5862





1714 E Walnut

5↑



KODAK SAFETY FILM 3052

6

KODAK 5

















**Missouri Historic Architectural Inventory for** GR-98-003-719  
**Division of Parks and Historic Preservation Department of Natural Resources**

38) Ownership — private — public 39) Owners — name — address <input type="radio"/> 40) Local contact <input type="radio"/> 41) Coordinates (UTM) 42) Quad 43) Other survey	1) inventory number 2) name (cont) 3) name - historical 4) street address 5) town or vicinity 6) legal description 7) county	1-2   305 W. Walnut st. Springfield  Greene
44) History <p align="center">Built in 1926 according to the          Sanborn ins. co. map</p>	8) category (site, structure, building, object)	building
45) Additional description <p>The entire facade is sheathed in architectural terra cotta of an offwhite color with contrast provided by various coloured bands and other decorative devices.. The primary storefront faces Walnut and has a corner entrance above which on either face (north, on east) there is a terra-cotta panel with the name "The John Williams Building" also in terra-cotta. On the east side are several store fronts with clear luxor glass transoms above the storefronts.</p>	9) significance 10) date 11) style 12) architect 13) builder 14) original use 15) present use	1926    commercial commercial  16) number of stories 1 17) plan shape rectangle 18) basement - 19) foundation - 20) wall construction brick 21) roof type - material flat - 22) contact print 35mm
46) Description of environment/outbuildings	23) site plan 	
47) Information sources <p align="center">Sanborn 1933</p>	24) changes - additions/alterations/moved 25) condition 26) visible from road? 27) distance/frontage 28) accessible?	     
48) Location of negatives roll 1 #26 roll 117 #14-15,17 49) Prepared by DDD 50) Organization MHT	29) preservation underway? 30) endangered? 31) on National Register? 32) part of established historical district	   no  no
If additional photos are used, please include them here. 	33) name of historical district is site eligible? district potential? date revision	  yes yes 5/10/84 

If additional photos are used, please include them here.























GE-A. 003-724

Missouri Historic Architectural Inventory for  
Division of Parks and Historic Preservation Department of Natural Resources

<p>38) Ownership — private *                   — public</p> <p>39) Owners — name                   — address</p> <p><input type="radio"/> 40) Local contact</p> <p><input type="radio"/> 41) Coordinates (UTM)</p> <p>42) Quad</p> <p>43) Other survey</p>	<p>1) inventory number P-1259</p> <p>2) name (cont)</p> <p>3) name - historical</p> <p>4) street address 620 W. Walnut st.</p> <p>5) town or vicinity Springfield</p> <p>6) legal description</p> <p>7) county Greene</p>	11
<p>44) History</p>	<p>8) category (site, structure, building, object) Building</p> <p>9) significance</p> <p>10) date ca. 1920</p> <p>11) style bungalow</p> <p>12) architect</p> <p>13) builder</p> <p>14) original use residence</p> <p>15) present use same</p>	2/3
<p>45) Additional description</p>	<p>16) number of stories 1</p> <p>17) plan shape rectangle</p> <p>18) basement full</p> <p>19) foundation stone</p> <p>20) wall construction lap siding</p> <p>21) roof type - material gable asphalt siding</p> <p>22) contact print 35mm</p>	4
<p>46) Description of environment/outbuildings</p>	<p>23) site plan</p> <div style="border: 1px dashed black; width: 100%; height: 100%;"></div>	9
<p>47) Information sources</p>	<p>24) changes - additions/alterations/moved</p> <p>25) condition</p> <p>26) visible from road?</p> <p>27) distance/frontage</p> <p>28) accessible?</p>	5
<p>48) Location of negatives</p> <p style="margin-left: 100px;">Roll 120 #4</p> <p>49) Prepared by DDD</p> <p>50) Organization Missouri Heritage Trust</p>	<p>29) preservation underway?</p> <p>30) endangered?</p> <p>31) on National Register? No</p> <p>32) part of established historical district No</p> <p>33) name of historical district</p> <p>34) is site eligible? No</p> <p>35) district potential? KC</p> <p>36) date 4/30/84</p> <p>37) revision</p>	7

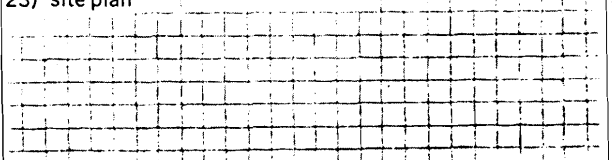
If additional space is needed, attach







Missouri Historic Architectural Inventory for **GR-A-003-725**  
 Division of Parks and Historic Preservation Department of Natural Resources



38) Ownership — private — public 39) Owners — name — address <input type="radio"/> 40) Local contact <input type="radio"/> 41) Coordinates (UTM) 42) Quad 43) Other survey	1) inventory number 2) name (cont) 3) name - historical 4) street address 5) town or vicinity 6) legal description 7) county	II-204  623 W. Walnut st. Springfield  Greene
44) History	8) category (site, structure, building, object)  9) significance 10) date 11) style 12) architect 13) builder 14) original use 15) present use	Building   ca. 1890 late Italianate  residence funearal parlor
45) Additional description	16) number of stories 17) plan shape 18) basement 19) foundation 20) wall construction 21) roof type - material 22) contact print 35mm	2 rectangle - - frame/modern siding truncated hip asphalt shingle
46) Description of environment/outbuildings	23) site plan 	
47) Information sources	24) changes - additions/alter- ations/moved 25) condition 26) visible from road? 27) distance/frontage 28) accessible?	modern additions across the facade     
48) Location of negatives  49) Prepared by  50) Organization	29) preservation underway? 30) endangered? 31) on National Register? 32) part of established historical district 33) name of historical district 34) is site eligible? 35) district potential? 36) date 37) revision	Roll 133 #13 DDD Missouri Heritage Trust  No No No No 5/9/84

If additional space is needed, attach





Missouri Historic Architectural Inventory for **61K-A2-103-726**  
 Division of Parks and Historic Preservation Department of Natural Resources

38) Ownership — private — public 39) Owners — name — address <input type="radio"/> 40) Local contact 41) Coordinates (UTM) 42) Quad 43) Other survey	1) inventory number 2) name (cont) 3) name - historical 4) street address 5) town or vicinity 6) legal description 7) county	R-205  629 W. Walnut st. Springfield  Greene
44) History	8) category (site, structure, building, object) 9) significance 10) date 11) style 12) architect 13) builder 14) original use 15) present use	Building architectural ca. 1895-1900 Queen Anne  residence same
45) Additional description  <input type="radio"/>	16) number of stories 17) plan shape 18) basement 19) foundation 20) wall construction 21) roof type - material 22) contact print 35mm	1 1/2 irregular partial stone frame/lap siding hip with gable with asphalt shingle
46) Description of environment/outbuildings	23) site plan 	
47) Information sources	24) changes - additions/alter- ations/moved 25) condition 26) visible from road? 27) distance/frontage 28) accessible?	
48) Location of negatives Roll 133 #14-15 49) Prepared by DDD 50) Organization Missouri Heritage Trust  If additional photos are submitted, please attach them to this form. <input type="radio"/> 	29) preservation underway? 30) endangered? 31) on National Register? 32) part of established historical district 33) name of historical district 34) is site eligible? 35) district potential? 36) date 37) revision	No No  No No 5/9/84








Missouri Historic Architectural Inventory for **G-2-A-1003-728**  
 Division of Parks and Historic Preservation Department of Natural Resources

38) Ownership — private — public 39) Owners — name — address <input type="radio"/> 40) Local contact <input type="radio"/> 41) Coordinates (UTM) 42) Quad 43) Other survey	1) inventory number 2) name (cont) 3) name - historical 4) street address 5) town or vicinity 6) legal description 7) county	1-206   633 W. Walnut st. Springfield  Greene
44) History	8) category (site, structure, building, object)	Building
45) Additional description	9) significance 10) date 11) style 12) architect 13) builder 14) original use 15) present use	architectural ca. 1900 early cat.-builder   residence commercial
46) Description of environment/outbuildings	16) number of stories 17) plan shape 18) basement 19) foundation 20) wall construction 21) roof type - material	2 irregular partial stone frame/lap siding hip with gable with asphalt shingle
<input type="radio"/>	22) contact print 35mm	
47) Information sources	23) site plan	
48) Location of negatives  49) Prepared by  50) Organization	24) changes - additions/alter- ations/moved 25) condition 26) visible from road? 27) distance/frontage 28) accessible?	
Roll 133 #16,18  DDD Missouri Heritage Trust  If additional <input type="radio"/>	29) preservation underway? 30) endangered? 31) on National Register? 32) part of established historical district 33) name of historical district 34) is site eligible? 35) district potential? 36) date 37) revision	No   No  Yes No 5/9/84







Missouri Historic Architectural Inventory for **612 A5043-729**  
 Division of Parks and Historic Preservation Department of Natural Resources

38) Ownership — private * — public 39) Owners — name — address <input type="radio"/> 40) Local contact <input type="radio"/> 41) Coordinates (UTM) 42) Quad	1) inventory number 2) name (cont) 3) name - historical 4) street address 5) town or vicinity 6) legal description 7) county	1 1 1 1 1 1 1
43) Other survey	8) category (site, structure, building, object)	I-207  639 W. Walnut st. Springfield  Greene  Building
44) History	9) significance 10) date 11) style 12) architect 13) builder 14) original use 15) present use	 ca. 1935 Spanish Mission   filling station same
45) Additional description	16) number of stories 17) plan shape 18) basement 19) foundation 20) wall construction 21) roof type - material 22) contact print 35mm	1 rectangle no concrete frame/stucco cover flat asphalt shingle  35mm
46) Description of environment/outbuildings	23) site plan	[Grid area for site plan]
47) Information sources	24) changes - additions/alter- ations/moved 25) condition 26) visible from road? 27) distance/frontage 28) accessible?	[Empty fields for information sources]
48) Location of negatives  49) Prepared by  50) Organization	29) preservation underway? 30) endangered? 31) on National Register? 32) part of established historical district 33) name of historical district 34) is site eligible? 35) district potential? 36) date 37) revision	[Empty fields for location and organization] Roll 133 #17 DDD Missouri Heritage Trust No No No No 5/9/84

If additional space is needed, attached















Missouri Historic Architectural Inventory for **GR-A 003-732**  
 Division of Parks and Historic Preservation Department of Natural Resources



38) Ownership — private — public 39) Owners — name — address <input type="radio"/> 40) Local contact <input type="radio"/> 41) Coordinates (UTM) 42) Quad 43) Other survey	*	1) inventory number 2) name (cont) 3) name - historical 4) street address 5) town or vicinity 6) legal description 7) county	L-208  727 W. Walnut st. Springfield  Greene	t
44) History		8) category (site, structure, building, object) 9) significance 10) date 11) style 12) architect 13) builder 14) original use 15) present use	Building contributing late cat.-builder  residence vacant	t
45) Additional description	*	16) number of stories 17) plan shape 18) basement 19) foundation 20) wall construction 21) roof type - material 22) contact print 35mm	2 irregular full concrete frame/modern siding hip asphalt shingle	t
46) Description of environment/outbuildings		23) site plan		t
47) Information sources		24) changes - additions/alter- ations/moved 25) condition 26) visible from road? 27) distance/frontage 28) accessible?	    	t
48) Location of negatives	Roll 133 #19-20	29) preservation underway? 30) endangered? 31) on National Register? 32) part of established historical district 33) name of historical district 34) is site eligible? 35) district potential? 36) date 37) revision	  No No  No Yes 5/9/85	t
49) Prepared by	DDD			t
50) Organization	Missouri Heritage Trust			t
If additional space <input type="radio"/>				t







Missouri Historic Architectural Inventory for **GR-1-003-733**  
 Division of Parks and Historic Preservation Department of Natural Resources

38) Ownership — private — public 39) Owners — name — address <input type="radio"/> 40) Local contact <input type="radio"/> 41) Coordinates (UTM) 42) Quad 43) Other survey	1) inventory number 2) name (cont) 3) name - historical 4) street address 5) town or vicinity 6) legal description 7) county 8) category (site, structure, building, object)	P-1263 730 W. Walnut st. Springfield Greene Building
44) History	9) significance 10) date 11) style 12) architect 13) builder 14) original use 15) present use	early cat.-builder residence same
45) Additional description	16) number of stories 17) plan shape 18) basement 19) foundation 20) wall construction 21) roof type - material 22) contact print 35mm	2 1/2 irregular full stone frame/lap siding gable asphalt shingle
46) Description of environment/outbuildings	23) site plan	[Grid area for site plan]
47) Information sources	24) changes - additions/alter- ations/moved 25) condition 26) visible from road?	[Blank area for information sources]
48) Location of negatives 49) Prepared by 50) Organization	Roll 117 #43 Roll 142 #23-26 DDD Missouri Heritage Trust	[Blank area for location of negatives]
If addition <input type="radio"/>		
		No 784

TITLE OF PROPERTY: George A. McLaughlin House

LOCATION: 730 W. Walnut

RECORDED BY: Hayward Barnett

OWNER AFTER YAL RECEIVED:

HSB APPROVAL GRANTED: 12/12/82

BUILT BY: George A. McLaughlin

DATE BUILT: ca. 1905

PRESIDENT OWNERS: J. Harper

**HISTORY:** The site on which this house stands was part of the McClure Addition established in 1871. It is believed that an older house previously occupied this lot dating from ca. 1878 to the construction of the present house ca. 1905. The former dwelling carried the house number 608 according to the 1878 City Directory until the number was changed in 1889 to 730. In 1878 the house at this address was occupied by Mrs. Nettie Pease Fox and her husband. Mrs. Fox was the leader of the popular Spiritualist movement in Springfield in 1877 which attracted the interest of a number of prominent citizens, and was active over a four year period. She was also the editor of the movement's magazine, The Spiritual Offering. In 1881 the occupants were Rollin S. Eddy, Superintendent of the Springfield Iron Works. Tradition holds that the present house was built by George A. McLaughlin about 1905, and occupied by this family until ca. 1910. Mr. McLaughlin was an attorney and dealt in real estate.

GR-AC-003-133

The space of this two storey house is formed by two intersecting gables. The dominant gable with flared eaves which shapes the left side of the front or north elevation has an inset rectangular window and is covered with fish scale shingles. It is poised atop a projected three-planed bay which rises from the masonry foundation through the second storey to the gable pent. This pent is supported by paired knee braces at each side of the bay. A similarly formed bay projects from the ground storey of the east elevation. The east and west flared gable ends are marked by gable returns. A small, pedimented attic dormer with rectangular base balances the composition of the front elevation.


A raised, balustrated porch with tapered posts supported by ashlar pedestals extends the full width of the front of the house and part of the east elevation. With the exception of the shingled gable ends, the structure is covered with clapboard.

The rear of the house features two gabled attic dormers with rectangular bases and a projected two-storey mass with a salitex roof. A further one-storey projection appears to have been a later addition to this turn-of-the century house.



G.P.N. 003-734

**Missouri Historic Architectural Inventory for**  
**Division of Parks and Historic Preservation Department of Natural Resources**

<p>38) Ownership — private                            — public</p> <p>39) Owners — name                            — address</p> <p><input type="radio"/> 40) Local contact</p> <p><input type="radio"/> 41) Coordinates (UTM)</p> <p>42) Quad</p> <p>43) Other survey</p>	<p>1) inventory number             2) name (cont)</p> <p>3) name - historical</p> <p>4) street address             5) town or vicinity</p> <p>6) legal description</p> <p>7) county</p>	<p>11</p> <p>12</p> <p>13</p> <p>14</p> <p>15</p> <p>16</p>
<p>44) History</p>	<p>8) category             (site, structure,             building, object)</p> <p>9) significance</p> <p>10) date</p> <p>11) style</p> <p>12) architect</p> <p>13) builder</p> <p>14) original use</p> <p>15) present use</p>	<p>17</p> <p>18</p> <p>19</p> <p>20</p> <p>21</p> <p>22</p>
<p>45) Additional description</p>	<p>16) number of stories</p> <p>17) plan shape</p> <p>18) basement</p> <p>19) foundation</p> <p>20) wall construction</p> <p>21) roof type -              material</p> <p>22) contact print              35mm</p>	<p>4</p> <p>5</p> <p>6</p> <p>7</p> <p>8</p> <p>9</p>
<p>46) Description of environment/outbuildings</p>	<p>23) site plan</p>	<p>9</p>
<p>47) Information sources</p>	<p>24) changes -              additions/alter-              ations/moved</p> <p>25) condition</p> <p>26) visible from road?</p> <p>27) distance/frontage</p> <p>28) accessible?</p>	<p>5</p> <p>6</p> <p>7</p>
<p>48) Location of negatives</p> <p>49) Prepared by</p> <p>50) Organization</p>	<p>29) preservation              underway?</p> <p>30) endangered?</p> <p>31) on National              Register?</p> <p>32) part of              established              historical district</p> <p>33) name of historical              district</p> <p>34) is site eligible?</p> <p>35) district potential?</p> <p>36) date</p> <p>37) revision</p>	<p>17</p> <p>18</p> <p>19</p> <p>20</p> <p>21</p> <p>22</p>
<p><i>If additional space is needed, attached separate sheet</i></p>	<div style="text-align: center;"> <p>Roll 133 #21</p> <p>DDD</p> <p>Missouri Heritage Trust</p> </div> 	<p>30</p>



Missouri Historic Architectural Inventory for **GRAS-003-735**  
 Division of Parks and Historic Preservation Department of Natural Resources

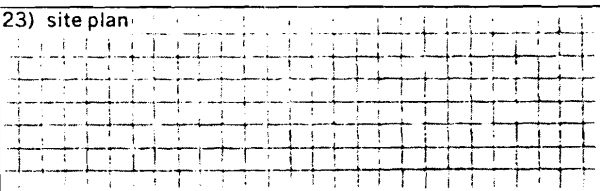
38) Ownership — private — public 39) Owners — name — address 40) Local contact 41) Coordinates (UTM) 42) Quad	1) inventory number 2) name (cont) 3) name - historical 4) street address 5) town or vicinity 6) legal description 7) county	P-1264 736 W. Walnut st. Springfield Greene
43) Other survey	8) category (site, structure, building, object)	Building
44) History	9) significance 10) date 11) style 12) architect 13) builder 14) original use 15) present use	early cat.-builder residence apts.
45) Additional description	16) number of stories 17) plan shape 18) basement 19) foundation 20) wall construction 21) roof type - material	2 irregular full? stone frame/modern siding gable-hip combo. asphalt shingle
46) Description of environment/outbuildings	22) contact print 35mm	23) site plan
47) Information sources	24) changes - additions/alter- ations/moved 25) condition 26) visible from road? 27) distance/frontage 28) accessible?	29) preservation underway? 30) endangered? 31) on National Register? 32) part of established historical district name of historical district site eligible? district potential? date revision
48) Location of negatives 49) Prepared by 50) Organization	Ro11142 #27-29 DDD Missouri Heritage Trust	No No No No 4/30/84








Missouri Historic Architectural Inventory for **GR-140-0003-736**  
 Division of Parks and Historic Preservation Department of Natural Resources


38) Ownership — private — public 39) Owners — name — address <input type="radio"/> 40) Local contact 41) Coordinates UTM) 42) Quad 43) Other survey	1) inventory number 2) name (cont) 3) name - historical 4) street address 5) town or vicinity 6) legal description 7) county	I-211 737 W. Walnut st. Springfield Greene	(1)	
44) History	8) category (site, structure, building, object) 9) significance 10) date 11) style 12) architect 13) builder 14) original use 15) present use	Building contributing late cat.-builder residence apts.	(2)	
45) Additional description	16) number of stories 17) plan shape 18) basement 19) foundation 20) wall construction 21) roof type - material 22) contact print 35mm	2 rectangle full concrete with stone frame/ veneer lap siding gable with asphalt shingle	(3)	
46) Description of environment/outbuildings	23) site plan		(4)	
47) Information sources	24) changes - additions/alter- ations/moved 25) condition 26) visible from road? 27) distance/frontage 28) accessible?	29) preservation underway? 30) endangered? 31) on National Register? 32) part of established historical district 33) name of historical district 34) is site eligible? 35) district potential? 36) date 37) revision	No No No No No Yes 5/9/84	(5)
48) Location of negatives Roll 133 #22 49) Prepared by DDD 50) Organization Missouri Heritage Trust	29) preservation underway? 30) endangered? 31) on National Register? 32) part of established historical district 33) name of historical district 34) is site eligible? 35) district potential? 36) date 37) revision	No No No No No Yes 5/9/84	(6)	
48) Location of negatives Roll 133 #22 49) Prepared by DDD 50) Organization Missouri Heritage Trust  If additional space is needed, attach	29) preservation underway? 30) endangered? 31) on National Register? 32) part of established historical district 33) name of historical district 34) is site eligible? 35) district potential? 36) date 37) revision	No No No No No Yes 5/9/84	(7)	
If additional space is needed, attach	29) preservation underway? 30) endangered? 31) on National Register? 32) part of established historical district 33) name of historical district 34) is site eligible? 35) district potential? 36) date 37) revision	No No No No No Yes 5/9/84	(8)	





Missouri Historic Architectural Inventory for GR-A 002-737  
 Division of Parks and Historic Preservation Department of Natural Resources

38) Ownership — private — public 39) Owners — name — address <input type="radio"/> 40) Local contact <input type="radio"/> 41) Coordinates (UTM) 42) Quad 43) Other survey	1) inventory number 2) name (cont) 3) name - historical 4) street address 5) town or vicinity 6) legal description 7) county	7-212  739 W. Walnut st. Springfield  Greene
44) History	8) category (site, structure, building, object)	Building
45) Additional description	9) significance 10) date 11) style 12) architect 13) builder 14) original use 15) present use	architectural-con.  late cat.-builder  residence same
46) Description of environment/outbuildings	16) number of stories 17) plan shape 18) basement 19) foundation 20) wall construction 21) roof type - material 22) contact print 35mm	2 L-shape partial stone frame/lap siding gable asphalt shingle
47) Information sources	23) site plan	
48) Location of negatives 49) Prepared by 50) Organization	24) changes - additions/alter- ations/moved 25) condition 26) visible from road? 27) distance/frontage 28) accessible?	     
48) Location of negatives Roll 133 #23-24 49) Prepared by DDD 50) Organization Missouri Heritage Trust  If additional space is needed,	29) preservation underway? 30) endangered? 31) on National Register? 32) part of established historical district 33) name of historical district 34) is site eligible? 35) district potential? 36) date 37) revision	  No  No  No Yes 5/9/84










Missouri Historic Architectural Inventory for *C. ...*  
 Division of Parks and Historic Preservation Department of Natural Resources


38) Ownership — private — public 39) Owners — name — address <input type="radio"/> 40) Local contact <input type="radio"/> 41) Coordinates (JTM) 42) Quad 43) Other survey	1) inventory number 2) name (cont) 3) name - historical 4) street address 5) town or vicinity 6) legal description 7) county	3-213  801 W. Walnut st. Springfield  Greene	1)
44) History	8) category (site, structure, building, object)	Building	2/3)
45) Additional description	9) significance 10) date 11) style 12) architect 13) builder 14) original use 15) present use	contributing  early cat. builder  residence same	4)
<input type="radio"/>	16) number of stories 17) plan shape 18) basement 19) foundation 20) wall construction 21) roof type - material	1 irregular partial stone frame/modern siding gable-hip combo. asphalt shingle	5)
22) contact print 35mm			5)
46) Description of environment/outbuildings	23) site plan		9)
47) Information sources	24) changes - additions/alter- ations/moved 25) condition 26) visible from road? 27) distance/frontage 28) accessible?		5)    6)
48) Location of negatives  49) Prepared by  50) Organization	Roll 133 #25,35 DDD Missouri Heritage Trust	29) preservation underway? 30) endangered? 31) on National Register? 32) part of established historical district	6)    7)
If additional space is ne <input type="radio"/>	33) name of historical district 34) is site eligible? 35) district potential? 36) date 37) revision	No No  No Yes 5/9/84	7)    30)








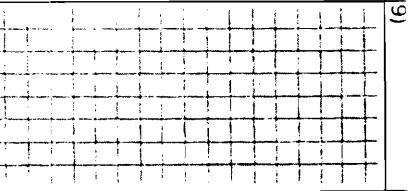

Missouri Historic Architectural Inventory for **G 12-A-003-740**  
 Division of Parks and Historic Preservation Department of Natural Resources

38) Ownership — private — public 39) Owners — name — address <input type="radio"/> 40) Local contact <input type="radio"/> 41) Coordinates (UTM) 42) Quad 43) Other survey	1) inventory number 2) name (cont) 3) name - historical 4) street address 5) town or vicinity 6) legal description 7) county	H-214  807 W. Walnut st. Springfield  Greene	11
44) History	8) category (site, structure, building, object) 9) significance 10) date 11) style 12) architect 13) builder 14) original use 15) present use	Building architectural-cont. early cat.-builder  residence apts.	12(3)
45) Additional description  <input type="radio"/>	16) number of stories 17) plan shape 18) basement 19) foundation 20) wall construction 21) roof type - material 22) contact print 35mm	2 1/2 irregular partial stone frame/modern siding gable-hip combo. asphalt shingle	14  15
46) Description of environment/outbuildings	23) site plan 	19	
47) Information sources	24) changes - additions/alter- ations/moved 25) condition 26) visible from road? 27) distance/frontage 28) accessible?	    	16 17
48) Location of negatives 49) Prepared by 50) Organization	29) preservation underway? 30) endangered? 31) on National Register? 32) part of established historical district	Roll 133 #26-28 DDD Missouri Heritage Trust  No No	17
If addi <input type="radio"/>	33) name of historical district 34) is site eligible? 35) district potential? 36) date 37) revision	 Yes Yes 5/9/84	18 19(3)





Missouri Historic Architectural Inventory for **G R - 1000 - 741**  
 Division of Parks and Historic Preservation Department of Natural Resources

38) Ownership — private * — public 39) Owners — name — address <input type="radio"/> 40) Local contact <input type="radio"/> 41) Coordinates (UTM) 42) Quad	1) inventory number 2) name (cont) 3) name - historical 4) street address 5) town or vicinity 6) legal description 7) county	P-1266  810 W. Walnut st. Springfield  Greene	1)
43) Other survey	8) category (site, structure, building, object)	Building	2) 3)
44) History	9) significance 10) date 11) style 12) architect 13) builder 14) original use 15) present use	 early cat.-builder  residence same	4)
45) Additional description  <input type="radio"/>	16) number of stories 17) plan shape 18) basement 19) foundation 20) wall construction 21) roof type - material	1 1/2 irregular partial stone frame/modern siding gable-hip combo. asphalt shingle	5)
22) contact print 35mm			5)
46) Description of environment/outbuildings	23) site plan		9)
47) Information sources	24) changes - additions/alter- ations/moved 25) condition 26) visible from road? 27) distance/frontage 28) accessible?	    	5) 6)
48) Location of negatives Roll 142 #32-33 49) Prepared by DDD 50) Organization Missouri Heritage Trust  If additional sp <input type="radio"/>	29) preservation underway? 30) endangered? 31) on National Register? 32) part of established historical district 33) name of historical district 34) is site eligible? 35) district potential? 36) date 37) revision	  No  No  No Yes 4/30/84	6) 7) 30)
HISTORIC INVENTORY FORM MISSOURI HERITAGE TRUST			

100-100-100









68-110-7-13

**Missouri Historic Architectural Inventory for**  
**Division of Parks and Historic Preservation Department of Natural Resources**

<p>38) Ownership — private *                — public</p> <p>39) Owners — name                — address</p> <p><input type="radio"/> 40) Local contact:              41) Coordinates (UTM)</p> <p>42) Quad</p> <p>43) Other survey</p>	<p>1) inventory number          2) name (cont)          3) name - historical          4) street address          5) town or vicinity          6) legal description          7) county</p>	<p>M-216</p> <p>817 W. Walnut st.          Springfield</p> <p>Greene</p>	1)
<p>44) History</p>	<p>8) category          (site, structure,          building, object)</p> <p>9) significance          10) date          11) style          12) architect          13) builder          14) original use          15) present use</p>	<p>Building</p> <p>contributing-archi</p> <p>bungalow</p> <p>residence          same</p>	2)
<p>45) Additional description</p> <p><input type="radio"/></p>	<p>16) number of stories          17) plan shape          18) basement          19) foundation          20) wall construction          21) roof type -              material          22) contact print              35mm</p>	<p>1 1/2</p> <p>rectangle</p> <p>full?</p> <p>concrete</p> <p>frame/lap siding          gable</p> <p>asphalt shingle</p>	3)
<p>46) Description of environment/outbuildings</p>	<p>23) site plan</p>		4)
<p>47) Information sources</p>	<p>24) changes -              additions/alter-              ations/moved          25) condition          26) visible from road?          27) distance/frontage          28) accessible?</p>	<p>6)</p>	5)
<p>48) Location of negatives</p> <p style="text-align: center;">Roll 133 #31-32</p> <p>49) Prepared by                DDD</p> <p>50) Organization                Missouri Heritage Trust</p>	<p>29) preservation              underway?          30) endangered?          31) on National              Register?          32) part of              established              historical district          33) name of historical              district          34) is site eligible?          35) district potential?          36) date          37) revision</p>	<p>No</p> <p>No</p> <p>Yes</p> <p>Yes</p> <p>5/9/84</p>	6)
<p><i>If additional space is needed</i></p> <p><input type="radio"/></p>	<p style="text-align: center;"></p>	<p>7)</p> <p>30)</p>	7)













Missouri Historic Architectural Inventory for **GR-AS-002-746**  
 Division of Parks and Historic Preservation Department of Natural Resources

38) Ownership — private — public 39) Owners — name — address <input type="radio"/> 40) Local contact <input type="radio"/> 41) Coordinates (UTM) 42) Quad 43) Other survey	1) inventory number 2) name (cont) 3) name - historical 4) street address 5) town or vicinity 6) legal description 7) county	P-1269   826 W. Walnut st. Springfield  Greene	11	
44) History	8) category (site, structure, building, object)  9) significance 10) date 11) style 12) architect 13) builder 14) original use 15) present use	Building   ca. 1940 bungalow   residence same	23	
45) Additional description	16) number of stories 17) plan shape 18) basement 19) foundation 20) wall construction 21) roof type - material  22) contact print 35mm	1 rectangle no? concrete frame/modern siding gable asphalt shingle	41	
46) Description of environment/outbuildings	23) site plan	9)	9)	
47) Information sources	24) changes - additions/alter- ations/moved 25) condition 26) visible from road? 27) distance/frontage 28) accessible?	5)	5)	
48) Location of negatives  49) Prepared by  50) Organization	29) preservation underway? 30) endangered? 31) on National Register? 32) part of established historical district 33) name of historical district 34) is site eligible? 35) district potential? 36) date 37) revision	Roll 136 #2-3  DDD Missouri Heritage Trust	No  No  No Yes 5/4/84	6)
If additional space is r  <input type="radio"/>	30)	7)	30)	
















GR-100-003-749

**Missouri Historic Architectural Inventory for**  
**Division of Parks and Historic Preservation Department of Natural Resources**

38) Ownership — private — public 39) Owners — name — address <input type="radio"/> 40) Local contact: <input type="radio"/> 41) Coordinates (UTM) 42) Quad 43) Other survey	1) inventory number P-1271 2) name (cont) 3) name - historical 4) street address 838 W. Walnut st. 5) town or vicinity Springfield 6) legal description 7) county Greene	11
44) History	8) category (site, structure, building, object) Building 9) significance 10) date 11) style early cat.-builder 12) architect 13) builder 14) original use residence 15) present use same	43)
45) Additional description	16) number of stories 1 1/2 17) plan shape rectangle with add. 18) basement partial 19) foundation stone 20) wall construction frame/modern siding 21) roof type - material gable asphalt shingle 22) contact print 35mm	47)
46) Description of environment/outbuildings	23) site plan	9)
47) Information sources	24) changes - additions/alterations/moved 25) condition 26) visible from road? 27) distance/frontage 28) accessible?	6)
48) Location of negatives Roll 136 #42 49) Prepared by DDD 50) Organization Missouri Heritage Trust	29) preservation underway? 30) endangered? 31) on National Register? No 32) part of established historical district No 33) name of historical district 34) is site eligible? Yes 35) district potential? Yes 36) date 5/4/84 37) revision	17)
If additional space is needed. <input type="radio"/>		30)







Missouri Historic Architectural Inventory for 6-100-000-751  
 Division of Parks and Historic Preservation Department of Natural Resources

38) Ownership — private — public 39) Owners — name — address 40) Local contact 41) Coordinates (UTM) 42) Quad	1) inventory number 2) name (cont) 3) name - historical 4) street address 5) town or vicinity 6) legal description 7) county	P-1272 902 W. Walnut st. Springfield Greene	11
43) Other survey	8) category (site, structure, building, object)	Building	23)
44) History	9) significance 10) date 11) style 12) architect 13) builder 14) original use 15) present use	late cat.-builder residence same	
45) Additional description	16) number of stories 17) plan shape 18) basement 19) foundation 20) wall construction 21) roof type - material 22) contact print 35mm	1 irregular partial stone frame/modern siding gable-hip combo. asphalt shingle	4) 5)
46) Description of environment/outbuildings	23) site plan		9)
47) Information sources	24) changes - additions/alter- ations/moved 25) condition 26) visible from road? 27) distance/frontage 28) accessible?		5) 6)
48) Location of negatives Roll 136 #41 49) Prepared by DDD 50) Organization Missouri Heritage Trust If additional space is needed, attach	29) preservation underway? 30) endangered? 31) on National Register? 32) part of established historical district 33) name of historical district 34) is site eligible? 35) district potential? 36) date 37) revision	No No No No 5/4/84	17) 30)
















Missouri Historic Architectural Inventory for **612-11-003-754**  
 Division of Parks and Historic Preservation Department of Natural Resources

38) Ownership — private — public 39) Owners — name — address <input type="radio"/> 40) Local contact <input type="radio"/> 41) Coordinates (UTM) 42) Quad	1) inventory number 2) name (cont) 3) name - historical 4) street address 5) town or vicinity 6) legal description 7) county	P-1274  914 W. Walnut st. Springfield  Greene
43) Other survey	8) category (site, structure, building, object)	Building
44) History	9) significance 10) date 11) style 12) architect 13) builder 14) original use 15) present use	 Queen Anne  residence apts.
45) Additional description	16) number of stories 17) plan shape 18) basement 19) foundation 20) wall construction 21) roof type - material 22) contact print 35mm	1 irregular partial stone frame/modern siding gable asphalt shingle
46) Description of environment/outbuildings	23) site plan 	
47) Information sources	24) changes - additions/alter- ations/moved 25) condition 26) visible from road? 27) distance/frontage 28) accessible?	    
48) Location of negatives  49) Prepared by DDD 50) Organization Missouri Heritage Trust  If additional space <input type="radio"/>	29) preservation underway? 30) endangered? 31) on National Register? 32) part of established historical district 33) name of historical district 34) is site eligible? 35) district potential? 36) date 37) revision	  No No  Yes Yes 5/4/84














CR-11-003-756

Missouri Historic Architectural Inventory for  
Division of Parks and Historic Preservation Department of Natural Resources

<p>38) Ownership — private *                   — public</p> <p>39) Owners — name                   — address</p> <p><input type="radio"/> 40) Local contact <input type="radio"/> 41) Coordinates (UTM)</p> <p>42) Quad</p> <p>43) Other survey</p>	<p>1) inventory number P-1275</p> <p>2) name (cont)</p> <p>3) name - historical</p> <p>4) street address 930 W. Walnut st.</p> <p>5) town or vicinity Springfield</p> <p>6) legal description</p> <p>7) county Greene</p>	11
<p>44) History</p>	<p>8) category (site, structure, building, object) Building</p> <p>9) significance</p> <p>10) date</p> <p>11) style late cat. - builder</p> <p>12) architect</p> <p>13) builder</p> <p>14) original use apts.</p> <p>15) present use same</p>	213
<p>45) Additional description</p>	<p>16) number of stories 2</p> <p>17) plan shape rectangle</p> <p>18) basement full</p> <p>19) foundation stone</p> <p>20) wall construction frame/modern siding</p> <p>21) roof type - material hip asphalt shingle</p> <p>22) contact print 35mm</p>	41
<p>46) Description of environment/outbuildings</p>	<p>23) site plan</p> <div style="border: 1px dashed black; width: 100%; height: 100%;"></div>	91
<p>47) Information sources</p>	<p>24) changes - additions/alterations/moved</p> <p>25) condition</p> <p>26) visible from road?</p> <p>27) distance/frontage</p> <p>28) accessible?</p>	51
<p>48) Location of negatives</p> <p style="margin-left: 20px;">Roll 136 #37</p> <p>49) Prepared by DDD</p> <p>50) Organization Missouri Heritage Trust</p> <div style="text-align: center; margin-top: 10px;">  </div> <p><i>if additional space is needed, attached</i></p>	<p>29) preservation underway?</p> <p>30) endangered?</p> <p>31) on National Register? No</p> <p>32) part of established historical district No</p> <p>33) name of historical district</p> <p>34) is site eligible? No</p> <p>35) district potential? Yes</p> <p>36) date 5/4/84</p> <p>37) revision</p>	171
<p><b>HISTORIC INVENTORY FORM</b> <b>MISSOURI HERITAGE TRUST</b></p>		301











































Missouri Historic Architectural Inventory for *Greene Co. 103-766*  
 Division of Parks and Historic Preservation Department of Natural Resources

38) Ownership — private * — public 39) Owners — name — address 40) Local contact 41) Coordinates (UTM) 42) Quad 43) Other survey	1) inventory number <i>H-228</i> 2) name (cont) 3) name - historial 4) street address <i>1031 W. Walnut st.</i> 5) town or vicinity <i>Springfield</i> 6) legal description 7) county <i>Greene</i> 8) category (site, structure, building, object) <i>Building</i> 9) significance 10) date 11) style <i>early cat.-builder</i> 12) architect 13) builder 14) original use <i>residence</i> 15) present use <i>same</i> 16) number of stories <i>2</i> 17) plan shape <i>irregular</i> 18) basement <i>partial</i> 19) foundation <i>stone</i> 20) wall construction <i>frame/modern siding</i> 21) roof type - material <i>gable-hip combo. asphalt shingle</i> 22) contact print 35mm
44) History 45) Additional description *	16) number of stories <i>2</i> 17) plan shape <i>irregular</i> 18) basement <i>partial</i> 19) foundation <i>stone</i> 20) wall construction <i>frame/modern siding</i> 21) roof type - material <i>gable-hip combo. asphalt shingle</i> 22) contact print 35mm
46) Description of environment/outbuildings	23) site plan
47) Information sources	24) changes - additions/alterations/moved 25) condition 26) visible from road? 27) distance/frontage 28) accessible?
48) Location of negatives <i>Roll 157 #21-22</i> 49) Prepared by <i>DDD</i> 50) Organization <i>Missouri Heritage Trust</i>	29) preservation underway? 30) endangered? 31) on National Register? <i>No</i> 32) part of established historical district <i>No</i> 33) name of historical district 34) is site eligible? <i>No</i> 35) district potential? <i>Yes</i> 36) date <i>5/6/84</i> 37) revision



*If additional space is needed.*




















GC-45-603-770

**Missouri Historic Architectural Inventory for**  
**Division of Parks and Historic Preservation Department of Natural Resources**

38) Ownership — private — public 39) Owners — name — address <input type="radio"/> 40) Local contact <input type="radio"/> 41) Coordinates (UTM) 42) Quad 43) Other survey	1) inventory number 2) name (cont) 3) name - historical 4) street address 5) town or vicinity 6) legal description 7) county 8) category (site, structure, building, object)	11-231    1045 W. Walnut st. Springfield   Greene  Building
44) History	9) significance 10) date 11) style 12) architect 13) builder 14) original use 15) present use	Queen Anne    residence same
45) Additional description	16) number of stories 17) plan shape 18) basement 19) foundation 20) wall construction 21) roof type - material 22) contact print 35mm	1 1/2 irregular partial stone frame/modern siding gable-hip combo. asphalt shingle
46) Description of environment/outbuildings	23) site plan	
47) Information sources	24) changes - additions/alter- ations/moved 25) condition 26) visible from road? 27) distance/frontage 28) accessible?	    
48) Location of negatives  49) Prepared by  50) Organization	Roll 157 #25-28 DDD Missouri Heritage Trust	29) preservation underway? 30) endangered? 31) on National Register? 32) part of


No

No

Ye.

Ye.

5/6/84























GR-15-003-775

**Missouri Historic Architectural Inventory for**  
**Division of Parks and Historic Preservation Department of Natural Resources**

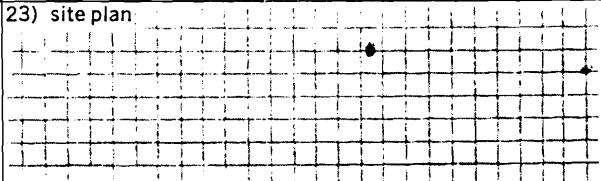


<p>38) Ownership — private *                            — public</p> <p>39) Owners — name                            — address</p> <p><input type="radio"/> 40) Local contact          41) Coordinates (UTM)</p> <p>42) Quad</p> <p>43) Other survey</p>	<p>1) inventory number          2) name (cont)</p> <p>3) name - historical</p> <p>4) street address          5) town or vicinity          6) legal description</p> <p>7) county</p> <p>8) category          (site, structure,          building, object)</p> <p>9) significance</p> <p>10) date          11) style          12) architect          13) builder          14) original use          15) present use</p> <p>16) number of stories          17) plan shape          18) basement          19) foundation          20) wall construction          21) roof type -              material</p> <p>22) contact print          35mm</p>
<p>44) History</p>	<p>1) inventory number          N-233</p> <p>2) name (cont)</p> <p>3) name - historical</p> <p>4) street address          1107 W. Walnut st.</p> <p>5) town or vicinity          Springfield</p> <p>6) legal description</p> <p>7) county          Greene</p> <p>8) category          (site, structure,          building, object)          Building</p> <p>9) significance</p> <p>10) date          ca. 1920</p> <p>11) style          bungalow</p> <p>12) architect</p> <p>13) builder</p> <p>14) original use          residence</p> <p>15) present use          same</p>
<p>45) Additional description</p>	<p>16) number of stories          1</p> <p>17) plan shape          rectangle</p> <p>18) basement          full</p> <p>19) foundation          concrete</p> <p>20) wall construction          frame/lap siding</p> <p>21) roof type -              material          gable          asphalt shingle</p> <p>22) contact print          35mm</p>
<p>46) Description of environment/outbuildings</p>	<p>23) site plan</p> <div style="border: 1px dashed black; width: 100%; height: 100%;"></div>
<p>47) Information sources</p>	<p>24) changes -              additions/alter-              ations/moved</p> <p>25) condition</p> <p>26) visible from road?</p> <p>27) distance/frontage</p> <p>28) accessible?</p>
<p>48) Location of negatives</p> <p style="text-align: center;">Roll 157 #30</p> <p>49) Prepared by                            DDD</p> <p>50) Organization                            Missouri Heritage Trust</p> <p style="font-size: small;">If additional space is needed, attached</p>	<p>29) preservation          underway?</p> <p>30) endangered?</p> <p>31) on National              Register?                            No</p> <p>32) part of              established              historical district                            No</p> <p>33) name of historical              district</p> <p>34) is site eligible?                            No</p> <p>35) district potential?                            Yes</p> <p>36) date                            5/6/84</p> <p>37) revision</p>








**Missouri Historic Architectural Inventory for GR-10-003-7710**  
**Division of Parks and Historic Preservation Department of Natural Resources**

38) Ownership — private — public 39) Owners — name — address <input type="radio"/> 40) Local contact <input type="radio"/> 41) Coordinates (UTM) 42) Quad	1) inventory number 2) name (cont) 3) name - historial 4) street address 5) town or vicinity 6) legal description 7) county	P-1284  1110 W. Walnut st. Springfield  Greene
43) Other survey	8) category (site, structure, building, object)	Building
44) History	9) significance 10) date 11) style 12) architect 13) builder 14) original use 15) present use	  early cat.-builder   residence same
45) Additional description	16) number of stories 17) plan shape 18) basement 19) foundation 20) wall construction 21) roof type - material	1 irregular partial stone frame/lap siding hip with gable wing asphalt shingle
<input type="radio"/>	22) contact print 35mm	
46) Description of environment/outbuildings	23) site plan 	
47) Information sources	24) changes - additions/alter- ations/moved 25) condition 26) visible from road? 27) distance/frontage 28) accessible?	
 <p>Roll 134 #16-17          DDD 173 #4          Missouri Heritage Trust</p> <p>If additional space</p> 	29) preservation underway? 30) endangered? 31) on National Register? 32) part of established historical district 33) name of historical district 34) is site eligible? 35) district potential? 36) date 37) revision	   No  No  No Yes 5/4/84



Missouri Historic Architectural Inventory for **G 2. 193-003-777**  
 Division of Parks and Historic Preservation Department of Natural Resources

38) Ownership — private — public 39) Owners — name — address <input type="radio"/> 40) Local contact <input type="radio"/> 41) Coordinates (UTM) 42) Quad 43) Other survey	1) inventory number 2) name (cont) 3) name - historial 4) street address 5) town or vicinity 6) legal description 7) county	N-234  1111 W. Walnut st. Springfield  Greene
44) History	8) category (site, structure, building, object)	Building
45) Additional description	9) significance 10) date 11) style 12) architect 13) builder 14) original use 15) present use	 ca. 1915 bungalow  residence same
<input type="radio"/>	16) number of stories 17) plan shape 18) basement 19) foundation 20) wall construction 21) roof type - material 22) contact print 35mm	1 1/2 rectangle full concrete frame/modern siding gable asphalt shingle
46) Description of environment/outbuildings	23) site plan	
47) Information sources	24) changes - additions/alter- ations/moved 25) condition 26) visible from road? 27) distance/frontage 28) accessible?	    
48) Location of negatives Ro11 157 #31 49) Prepared by DDD 50) Organization Missouri Heritage Trust  If additional space is needed, att	29) preservation underway? 30) endangered? 31) on National Register? 32) part of established historical district 33) name of historical district 34) is site eligible? 35) district potential? 36) date 37) revision	  No  No  No Yes 5/6/84











Missouri Historic Architectural Inventory for **CRP-003-779**  
 Division of Parks and Historic Preservation Department of Natural Resources

38) Ownership — private — public 39) Owners — name — address <input type="radio"/> 40) Local contact 41) Coordinates UTM) 42) Quad 43) Other survey	1) inventory number 2) name (cont) 3) name - historical 4) street address 5) town or vicinity 6) legal description 7) county 8) category (site, structure, building, object)	P-1285  1114 W. Walnut st. Springfield  Greene  Building
44) History	9) significance 10) date 11) style 12) architect 13) builder 14) original use 15) present use	  early cat.-builder  residence same
45) Additional description	16) number of stories 17) plan shape 18) basement 19) foundation 20) wall construction 21) roof type - material 22) contact print 35mm	1 irregular partial stone frame/modern siding hip with gable wing asphalt shingle
46) Description of environment/outbuildings	23) site plan	
47) Information sources	24) changes - additions/alter- ations/moved 25) condition 26) visible from road? 27) distance/frontage 28) accessible?	    
48) Location of negatives  49) Prepared by  50) Organization	29) preservation underway? 30) endangered? 31) on National Register? 32) part of established local district of historical significance? potential?	Ro11 134 #18-20 DDD Missouri Heritage Trust  No No No Yes 5/4/84
If additional space		















Missouri Historic Architectural Inventory for **GR-A-003-782**  
 Division of Parks and Historic Preservation Department of Natural Resources

38) Ownership — private — public 39) Owners — name — address <input type="radio"/> 40) Local contact <input type="radio"/> 41) Coordinates (UTM) 42) Quad 43) Other survey	1) inventory number 2) name (cont) 3) name - historical 4) street address 5) town or vicinity 6) legal description 7) county	P-1287   1200 W. Walnut st. Springfield  Greene
44) History	8) category (site, structure, building, object)	Building
45) Additional description	9) significance 10) date 11) style 12) architect 13) builder 14) original use 15) present use	Queen Anne    residence same
46) Description of environment/outbuildings	16) number of stories 17) plan shape 18) basement 19) foundation 20) wall construction 21) roof type - material	1 1/2 irregular partial stone brick truncated hip with gable wings
47) Information sources	22) contact print 35mm	asphalt shingle
48) Location of negatives	23) site plan	
49) Prepared by 50) Organization	24) changes - additions/alter- ations/moved 25) condition 26) visible from road? 27) distance/frontage 28) accessible?	No    No
49) Prepared by 50) Organization	29) preservation underway? 30) endangered? 31) on National Register? 32) part of established historical district name of historical district is site eligible? district potential? date revision	No   No  Yes Yes 5/4/84

If additional




















Missouri Historic Architectural Inventory for *GR-45-203-786*  
 Division of Parks and Historic Preservation Department of Natural Resources

38) Ownership — private — public 39) Owners — name — address <input type="radio"/> 40) Local contact <input type="radio"/> 41) Coordinates (UTM) 42) Quad 43) Other survey	1) inventory number 2) name (cont) 3) name - historical 4) street address 5) town or vicinity 6) legal description 7) county	M-239  1211 W. Walnut st. Springfield  Greene
44) History	8) category (site, structure, building, object)	Building
45) Additional description	9) significance 10) date 11) style 12) architect 13) builder 14) original use 15) present use	ca. 1910 late cat.-builder  residence same
46) Description of environment/outbuildings	16) number of stories 17) plan shape 18) basement 19) foundation 20) wall construction 21) roof type - material 22) contact print 35mm	1 irregular partial stone frame/modern siding gable asphalt shingle
47) Information sources	23) site plan	
48) Location of negatives Roll 157 #38 49) Prepared by DDD 50) Organization Missouri Heritage Trust	24) changes - additions/alter- ations/moved 25) condition 26) visible from road? 27) distance/frontage 28) accessible?	     
48) Location of negatives Roll 157 #38 49) Prepared by DDD 50) Organization Missouri Heritage Trust  If additional space is needed, attach additional photos here.	29) preservation underway? 30) endangered? 31) on National Register? 32) part of established historical district 33) name of historical district 34) is site eligible? 35) district potential? 36) date 37) revision	  No  No  No Yes 5/6/84












Missouri Historic Architectural Inventory for  
 Division of Parks and Historic Preservation Department of Natural Resources

GP-13-003-728

38) Ownership — private — public 39) Owners — name — address <input type="radio"/> 40) Local contact <input type="radio"/> 41) Coordinates (UTM) 42) Quad 43) Other survey	1) inventory number 2) name (cont) 3) name - historical 4) street address 5) town or vicinity 6) legal description 7) county	P-1289  1216 W. Walnut st. Springfield  Greene	1)
44) History	8) category (site, structure, building, object) 9) significance 10) date 11) style 12) architect 13) builder 14) original use 15) present use	Building  ca. 1915 late cat.-builder  residence same	23)
45) Additional description	16) number of stories 17) plan shape 18) basement 19) foundation 20) wall construction 21) roof type - material 22) contact print	1 1/2 rectangle full stone frame/modern siding gambrel asphalt shingle 35mm	4) 5)
46) Description of environment/outbuildings	23) site plan	9)	
47) Information sources	24) changes - additions/alter- ations/moved 25) condition 26) visible from road? 27) distance/frontage 28) accessible?	    	5) 6)
48) Location of negatives	29) preservation underway?	Roll 134 #27	
49) Prepared by	30) endangered?	DDD	
50) Organization	31) on National Register?	Missouri Heritage Trust	7)
If additional space is needed, attach	32) part of established historical district		17)
<input type="radio"/>	33) name of historical district	No	
	34) is site eligible?	No	
	35) district potential?	No	30)
	36) date	5/4/84	
	37) revision		













Missouri Historic Architectural Inventory for **GOA-003-791**  
 Division of Parks and Historic Preservation Department of Natural Resources

38) Ownership — private — public 39) Owners — name — address <input type="radio"/> 40) Local contact <input type="radio"/> 41) Coordinates (UTM) 42) Quad 43) Other survey	1) inventory number 2) name (cont) 3) name - historial 4) street address 5) town or vicinity 6) legal description 7) county	P-1291  1224 W. Walnut st. Springfield Greene	11 213
44) History	9) significance 10) date 11) style 12) architect 13) builder 14) original use 15) present use	Building ca. 1925 bungalow  residence same	14)
45) Additional description  <input type="radio"/>	16) number of stories 17) plan shape 18) basement 19) foundation 20) wall construction 21) roof type - material 22) contact print 35mm	2 rectangle full concrete frame/modern siding gable asphalt shingle	4) 5)
46) Description of environment/outbuildings	23) site plan 	9)	
47) Information sources	24) changes - additions/alterations/moved 25) condition 26) visible from road? 27) distance/frontage 28) accessible?	    	5) 6)
48) Location of negatives  49) Prepared by DDD 50) Organization Missouri Heritage Trust  If additional space is needed, attach  <input type="radio"/>	29) preservation underway? 30) endangered? 31) on National Register? 32) part of established historical district 33) name of historical district 34) is site eligible? 35) district potential? 36) date 37) revision	No No  No Yes 5/4/84	17) 30)

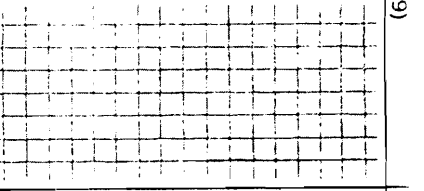







Missouri Historic Architectural Inventory for  
 Division of Parks and Historic Preservation Department of Natural Resources

G R-A5-003-793


38) Ownership — private — public 39) Owners — name — address <input type="radio"/> 40) Local contact 41) Coordinates (UTM): 42) Quad	1) inventory number 2) name (cont) 3) name - historical 4) street address 5) town or vicinity 6) legal description 7) county	M-242  1225 W. Walnut st. Springfield  Greene	1)
43) Other survey	8) category (site, structure, building, object)	Building	2) 3)
44) History	9) significance 10) date 11) style 12) architect 13) builder 14) original use 15) present use	ca. 1895 early cat.-builder  residence same	
45) Additional description	16) number of stories 17) plan shape 18) basement 19) foundation 20) wall construction 21) roof type - material	2 irregular partial stone frame/modern siding hip with gable wing asphalt shingle	4) 5)
22) contact print 35mm			5)
46) Description of environment/outbuildings	23) site plan		9)
47) Information sources	24) changes - additions/alter- ations/moved 25) condition 26) visible from road? 27) distance/frontage 28) accessible?		5) 6)
48) Location of negatives Roll 157 #42-43 49) Prepared by DDD 50) Organization Missouri Heritage Trust  If additional space is	29) preservation underway? 30) endangered? 31) on National Register? 32) part of established historical district 33) name of historical district 34) is site eligible? 35) district potential? 36) date 37) revision	No No  No Yes 5/6/84	1) 2) 3) 4) 5) 6)





Missouri Historic Architectural Inventory for **68-13002-713**  
 Division of Parks and Historic Preservation Department of Natural Resources

38) Ownership — private — public 39) Owners — name — address <input type="radio"/> 40) Local contact <input type="radio"/> 41) Coordinates (UTM) 42) Quad 43) Other survey	1) inventory number P-1292 2) name (cont) 3) name - historical 4) street address 1300 W. Walnut st. 5) town or vicinity Springfield 6) legal description 7) county Greene	1)
44) History	8) category (site, structure, building, object) Building 9) significance 10) date ca. 1895 11) style early cat.-builder 12) architect 13) builder 14) original use residence 15) present use same	2/3)
45) Additional description	16) number of stories 2½ 17) plan shape irregular 18) basement partial 19) foundation stone 20) wall construction frame/modern siding 21) roof type - material gable asphalt shingle 22) contact print 35mm	4) 5)
46) Description of environment/outbuildings	23) site plan	9)
47) Information sources	24) changes - additions/alterations/moved 25) condition 26) visible from road? 27) distance/frontage 28) accessible?	5) 6)
48) Location of negatives	29) preservation underway?	7)
49) Prepared by	30) endangered?	17)
50) Organization	31) on National Register? No	17)
Roll 134 #30-31 DDD Missouri Heritage Trust	32) part of established historical district No	17)
If add <input type="radio"/>	33) name of historical district	30)
<input type="radio"/>	34) is site eligible? No	30)
<input type="radio"/>	35) district potential? Yes	30)
<input type="radio"/>	36) date 5/4/84	30)
<input type="radio"/>	37) revision	30)

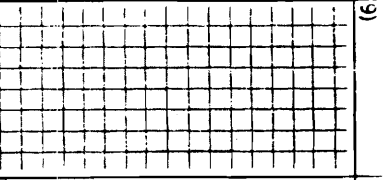









Missouri Historic Architectural Inventory for  
 Division of Parks and Historic Preservation Department of Natural Resources

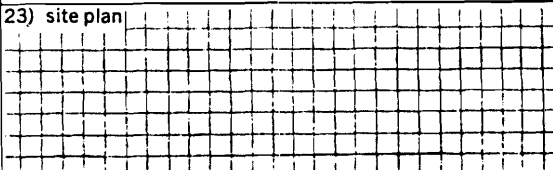
<p>38) Ownership — private *              — public</p> <p>39) Owners — name              — address</p> <p><input type="radio"/> 40) Local contact</p> <p><input type="radio"/> 41) Coordinates (UTM)</p> <p>42) Quad</p> <p>43) Other survey</p>	<p>1) inventory number</p> <p>2) name (cont)</p> <p>3) name - historical</p> <p>4) street address</p> <p>5) town or vicinity</p> <p>6) legal description</p> <p>7) county</p>	<p>N-164</p> <p>623 W. Washington ave.</p> <p>Springfield</p> <p>Greene</p>	<p>11</p>
<p>44) History</p>	<p>8) category          (site, structure,          building, object)</p>	<p>building</p>	<p>12</p>
<p>45) Additional description The upper sash of the first story window in the front wing has vertical muntins. The wood shingle siding may be original? There are exposed rafter ends on the overhanging eaves of the house.</p>	<p>9) significance</p> <p>10) date</p> <p>11) style</p> <p>12) architect</p> <p>13) builder</p> <p>14) original use</p> <p>15) present use</p>	<p>ca. 1915</p> <p>late catalogue-builder</p> <p>residence</p> <p>residence</p>	<p>13</p>
<p><input type="radio"/></p>	<p>16) number of stories</p> <p>17) plan shape</p> <p>18) basement</p> <p>19) foundation</p> <p>20) wall construction</p> <p>21) roof type - material</p>	<p>1 1/2</p> <p>L-shape</p> <p>full</p> <p>concrete?</p> <p>frame/wood shingle</p> <p>gable</p> <p>asphalt shingle</p>	<p>14</p>
<p>22) contact print          35mm</p>			<p>15</p>
<p>46) Description of environment/outbuildings</p>	<p>23) site plan</p>		<p>16</p>
<p>47) Information sources</p>	<p>24) changes - additions/alterations/moved</p> <p>25) condition</p> <p>26) visible from road?</p> <p>27) distance/frontage</p> <p>28) accessible?</p>	<p>there is a modern rear addition</p> <p>good</p>	<p>17</p>
<p>48) Location of negatives roll 5 #19</p> <p>49) Prepared by DDD</p> <p>50) Organization HHT</p> <p>If additional sheets.</p> <p><input type="radio"/></p>	<p>29) preservation underway?</p> <p>30) endangered?</p> <p>31) on National Register?</p> <p>32) part of established historical district</p> <p>33) name of historical district</p> <p>34) is site eligible?</p> <p>35) district potential?</p> <p>36) date</p> <p>37) revision</p>	<p>no</p> <p>no</p> <p>no</p> <p>no</p> <p>no</p> <p>4/4/84</p>	<p>18</p> <p>19</p> <p>20</p>







Missouri Historic Architectural Inventory for **GR-AS-003-796**  
 Division of Parks and Historic Preservation Department of Natural Resources


38) Ownership — private — public 39) Owners — name — address <input type="radio"/> 40) Local contact <input type="radio"/> 41) Coordinates (UTM) 42) Quad 43) Other survey	1) inventory number 2) name (cont) 3) name - historial 4) street address 5) town or vicinity 6) legal description 7) county	H-62 - Harry Cooper Supply Co. 223 E. Water st. Springfield Greene	1)
44) History      built in 1913 by Harry Cooper a plumbing supply contractor	8) category (site, structure, building, object) 9) significance 10) date 11) style 12) architect 13) builder 14) original use 15) present use	building 1913 commercial storage	2)
45) Additional description In the southeast corner of the building is a stone with the following carved "Harry Cooper 1913" There are bands of smooth stone below each window bay and at the parapet. The glass storefront appears to be totally unaltered. Very simple entablature at the parapet with stone banding and stone dentil pattern.	16) number of stories 17) plan shape 18) basement 19) foundation 20) wall construction 21) roof type - material 22) contact print	3 rectangle full concrete steel frame-brick flat      vener 35mm	4)
46) Description of environment/outbuildings	23) site plan		9)
47) Information sources      Sanborn 1933	24) changes - additions/alterations/moved 25) condition 26) visible from road? 27) distance/frontage 28) accessible?	good	5)
48) Location of negatives roll 1 #C-1	29) preservation underway? 30) endangered? 31) on National Register? 32) part of established historical district 33) name of historical district 34) is site eligible? 35) district potential? 36) date 37) revision	no no no Yes 4/3/84	6) 7) 30)
49) Prepared by      DDD 50) Organization      MHT			





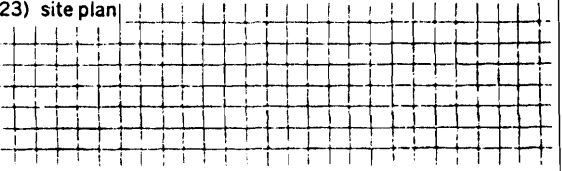







**Missouri Historic Architectural Inventory for**  
**Division of Parks and Historic Preservation Department of Natural Resources**

GR-195-003-798

<p>38) Ownership — private *              — public          39) Owners — name              — address  <input type="radio"/> 40) Local contact  <input type="radio"/> 41) Coordinates (UTM)          42) Quad          43) Other survey</p>	<p>1) inventory number          2) name (cont)          3) name - historical          4) street address          5) town or vicinity          6) legal description          7) county</p>	<p>N-64          Mulholland furn. co.          331 E. Water st.          Springfield          Gr. one</p>	<p>1)</p>
<p>44) History</p>	<p>8) category          (site, structure,          building, object)</p>	<p>building</p>	<p>23)</p>
<p>Built in 1891. Statement found on the Sanborn insurance map--"Being built for the Headley Grocery Co."</p>	<p>9) significance          10) date          11) style          12) architect          13) builder          14) original use          15) present use</p>	<p>1891          commercial          commercial</p>	<p>4)</p>
<p>45) Additional description          Brick banding and corbelling is used as a decorative pattern on the parapet entablature. The center two bays on the third story facade have arched window openings. All other window openings have segmental arched openings with wood panels filling the arch with decorative cut-out patterns in the woodwork. The first story storefront has cast iron pilasters framing the bays.</p>	<p>16) number of stories          17) plan shape          18) basement          19) foundation          20) wall construction          21) roof type - material</p>	<p>3          rectangle          full          stone          brick          flat</p>	<p>5)</p>
<p><input type="radio"/></p>	<p>22) contact print          35mm</p>		
<p>46) Description of environment/outbuildings</p>	<p>23) site plan</p> 	<p>9)</p>	
<p>47) Information sources          Sanborn 1901</p>	<p>24) changes - additions/alterations/moved          25) condition          26) visible from road?          27) distance/frontage          28) accessible?</p>	<p>all window openings have been closed</p>	<p>6)</p>
<p>48) Location of negatives roll 1 #2-3          49) Prepared by DDD          50) Organization NHT</p>	<p>29) preservation underway?          30) endangered?          31) on National Register?          32) part of established historical district          33) name of historical district          34) is site eligible?          35) district potential?          36) date          37) revision</p>	<p>no          no          yes          yes          4/9/84</p>	<p>7)          30)</p>

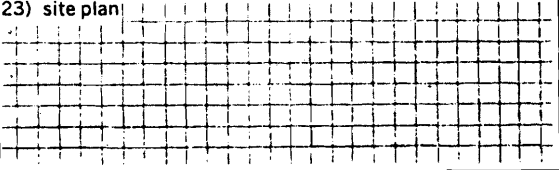






GR-AS 003-799

**Missouri Historic Architectural Inventory for  
Division of Parks and Historic Preservation Department of Natural Resources**

<p>38) Ownership -- private                   -- public</p> <p>39) Owners -- name               -- address</p> <p><input type="radio"/> 40) Local contact</p> <p><input type="radio"/> 41) Coordinates (UTM)</p> <p>42) Quad</p> <p>43) Other survey</p>	<p>1) inventory number 2) name (cont)</p> <p>3) name - historical</p> <p>4) street address 5) town or vicinity 6) legal description 7) county</p>	<p>11-80</p> <p></p> <p>--W. Water st.</p> <p>Springfield</p> <p></p> <p>Greene</p>	1)
<p>44) History     In 1933 the building was used by the                   Certified Flour and Feed Co.</p>	<p>8) category (site, structure, building, object)</p> <p>9) significance</p> <p>10) date 11) style 12) architect 13) builder 14) original use 15) present use</p>	<p>building</p> <p></p> <p>ca. 1920</p> <p></p> <p></p> <p></p> <p>commercial</p> <p>commercial</p>	23)
<p>45) Additional description</p>	<p>16) number of stories 17) plan shape 18) basement 19) foundation 20) wall construction 21) roof type -     material</p> <p>22) contact print     35mm</p>	<p>3</p> <p>rectangle</p> <p>-</p> <p>concrete</p> <p>brick</p> <p>flat</p> <p></p>	4)
<p>46) Description of environment/outbuildings</p>	<p>23) site plan</p>		9)
<p>47) Information sources     Sanborn 1933</p>	<p>24) changes -     additions/alter-     ations/moved</p> <p>25) condition</p> <p>26) visible from road?</p> <p>27) distance/frontage</p> <p>28) accessible?</p>	<p></p> <p></p> <p></p> <p></p> <p></p>	5)
<p>48) Location of negatives     roll 101 #41-42</p> <p>49) Prepared by             DDD</p> <p>50) Organization            MHT</p>	<p>29) preservation     underway?</p> <p>30) endangered?</p> <p>31) on National     Register?</p> <p>32) part of     established     historical district</p> <p>33) name of historical     district</p> <p>34) is site eligible?</p> <p>35) district potential?</p> <p>36) date</p> <p>37) revision</p>	<p></p> <p></p> <p>no</p> <p></p> <p>no</p> <p></p> <p>no</p> <p>yes</p> <p>4/11/84</p> <p></p>	6)  7)  30)

