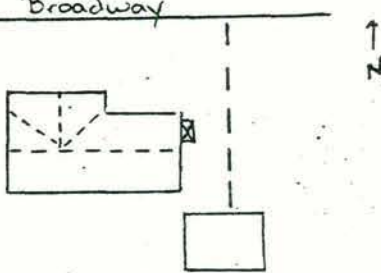



Office of Historic Preservation, P.O. Box 176, Jefferson City, Missouri 65101
HISTORIC INVENTORY

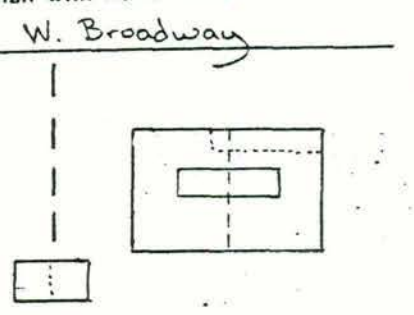

BOAS006-001

<p>1 No 110</p> <p>2 County Boone</p> <p>3 Location of Negatives Public Works Dept. - Columbia, MO.</p> <p>6 Specific Location 110 W. Broadway</p> <p>7 City or Town If Rural, Township & Vicinity Columbia</p> <p>8 Site Plan with North Arrow W. Broadway</p>  <p>9 Coordinates UTM Lat Long</p> <table border="1" style="width:100%; border-collapse: collapse;"> <tr> <td style="width:50%;">11 On National Register? Yes <input type="checkbox"/> No <input checked="" type="checkbox"/></td> <td style="width:50%;">12 Is II Eligible? Yes <input type="checkbox"/> No <input checked="" type="checkbox"/></td> </tr> <tr> <td>13 Part of Estab Hist Dist.? Yes <input type="checkbox"/> No <input checked="" type="checkbox"/></td> <td>14 District Potential? Yes <input type="checkbox"/> No <input checked="" type="checkbox"/></td> </tr> </table> <p>15 Name of Established District -</p>	11 On National Register? Yes <input type="checkbox"/> No <input checked="" type="checkbox"/>	12 Is II Eligible? Yes <input type="checkbox"/> No <input checked="" type="checkbox"/>	13 Part of Estab Hist Dist.? Yes <input type="checkbox"/> No <input checked="" type="checkbox"/>	14 District Potential? Yes <input type="checkbox"/> No <input checked="" type="checkbox"/>	<p>4 Present Name(s) House</p> <p>5 Other Name(s)</p> <p>16 Thematic Category Architecture</p> <p>17 Date(s) or Period Modern</p> <p>18 Style or Design -</p> <p>19 Architect or Engineer -</p> <p>20 Contractor or Builder -</p> <p>21 Original Use, if apparent Residential</p> <p>22 Present Use Residential</p> <p>23 Ownership Public <input type="checkbox"/> Private <input checked="" type="checkbox"/></p> <p>24 Owner's Name & Address, if known Caldwell</p> <p>25 Open to Public? Yes <input type="checkbox"/> No <input checked="" type="checkbox"/></p> <p>26 Local Contact Person or Organization -</p> <p>27 Other Surveys in Which Included -</p>	<p>28 No. of Stories 1 1/2</p> <p>29. Basement? Yes <input checked="" type="checkbox"/> No <input type="checkbox"/></p> <p>30. Foundation Material Concrete</p> <p>31. Wall Construction Brick</p> <p>32. Roof Type & Material Gable</p> <p>33. No. of Bays Front 3 Side 3</p> <p>34. Wall Treatment Brick veneer; horiz. siding</p> <p>35. Plan Shape L</p> <p>36. Changes (Explain in #42) Addition: <input type="checkbox"/> Altered: <input type="checkbox"/> Moved: <input type="checkbox"/></p> <p>37. Condition Interior <input type="checkbox"/> Exterior <u>Good</u></p> <p>38. Preservation Underway? Yes <input type="checkbox"/> No <input checked="" type="checkbox"/></p> <p>39. Endangered? By What? Yes <input type="checkbox"/> No <input checked="" type="checkbox"/></p> <p>40. Visible from Public Road? Yes <input checked="" type="checkbox"/> No <input type="checkbox"/></p> <p>41. Distance from and Frontage on Road 48' 45'</p>
11 On National Register? Yes <input type="checkbox"/> No <input checked="" type="checkbox"/>	12 Is II Eligible? Yes <input type="checkbox"/> No <input checked="" type="checkbox"/>					
13 Part of Estab Hist Dist.? Yes <input type="checkbox"/> No <input checked="" type="checkbox"/>	14 District Potential? Yes <input type="checkbox"/> No <input checked="" type="checkbox"/>					
<p>42. Further Description of Important Features Brick veneer with running bond on lower portion, horizontal siding in gables. Front facing gable intersecting main lateral gable roof. Entrance bay projects slightly from main facade.</p>						
<p>43 History and Significance No significance</p>						
<p>44 Description of Environment and Outbuildings Frame garage behind house.</p>						
<p>45 Sources of Information On site survey</p>	<p>46. Prepared by RCF</p> <p>47. Organization Fischer-Stein Assoc's.</p> <p>48 Date 10/78</p> <p>49 Revision Date(s)</p>					

BOONE HOUSE

Office of Historic Preservation, P.O. Box 176, Jefferson City, Missouri 65101
HISTORIC INVENTORY

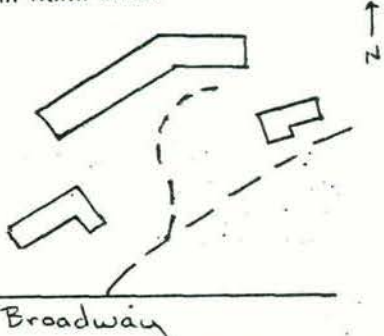
BOAS006-002

<p>1 No 112</p> <p>2 County Boone</p> <p>3 Location of Negatives Public Works Dept. - Columbia, MO.</p> <p>6 Specific Location 112 W. Broadway</p> <p>7 City or Town <input type="checkbox"/> Rural, Township & Vicinity Columbia</p> <p>8 Site Plan with North Arrow  </p> <p>9 Coordinates DTM Lat Long</p> <p>10 Site: <input type="checkbox"/> Building <input checked="" type="checkbox"/> Structure: <input type="checkbox"/> Object: <input type="checkbox"/></p> <p>11 On National Register? Yes <input type="checkbox"/> No <input checked="" type="checkbox"/></p> <p>12 Is It Eligible? Yes <input type="checkbox"/> No <input checked="" type="checkbox"/></p> <p>13 Part of Estab. Hist. Dist.? Yes <input type="checkbox"/> No <input checked="" type="checkbox"/></p> <p>14 District Potential? Yes <input type="checkbox"/> No <input checked="" type="checkbox"/></p> <p>15 Name of Established District -</p>	<p>4 Present Name(s) House</p> <p>5 Other Name(s)</p> <p>16 Thematic Category Architecture <i>Architecture</i></p> <p>17 Date(s) or Period Modern</p> <p>18 Style or Design Bungalow</p> <p>19 Architect or Engineer -</p> <p>20 Contractor or Builder -</p> <p>21 Original Use, if apparent Residential</p> <p>22 Present Use Residential</p> <p>23 Ownership Public <input type="checkbox"/> Private <input checked="" type="checkbox"/></p> <p>24 Owner's Name & Address, if known Allen</p> <p>25 Open to Public? Yes <input type="checkbox"/> No <input checked="" type="checkbox"/></p> <p>26 Local Contact Person or Organization -</p> <p>27 Other Surveys in Which Included -</p>	<p>28 No of Stories 1 1/2</p> <p>29 Basement? Yes <input checked="" type="checkbox"/> No <input type="checkbox"/></p> <p>30 Foundation Material Indeterminate-Plaste</p> <p>31 Wall Construction Brick, frame</p> <p>32 Roof Type & Material Gable - Asph. Sh.</p> <p>33 No. of Bays Front 3 Side 4</p> <p>34 Wall Treatment Brick Asph. Sh. siding</p> <p>35 Plan Shape rectangular</p> <p>36 Changes (Explain in #42) Addition: <input type="checkbox"/> Altered: <input type="checkbox"/> Moved: <input type="checkbox"/></p> <p>37 Condition Interior <input type="checkbox"/> Exterior <u>Good</u></p> <p>38 Preservation Underway? Yes <input type="checkbox"/> No <input checked="" type="checkbox"/></p> <p>39 Endangered? By What? Yes <input type="checkbox"/> No <input checked="" type="checkbox"/></p> <p>40 Visible from Public Road? Yes <input checked="" type="checkbox"/> No <input type="checkbox"/></p> <p>41 Distance from and Frontage on Road 49' 51'</p>
<p>42. Further Description of Important Features</p> <p>Main roof extended to form open two-bays wide front porch with brick piers. Asphalt shingled gables and dormer. Shed roof dormers on lateral axis; extended joists are exposed. Triangular brackets in front facade.</p>		
<p>43 History and Significance</p> <p>None</p>		
<p>44 Description of Environment and Outbuildings</p> <p>Brick two car garage behind house. Stone retaining wall along sidewalk in front of house.</p>		
<p>45 Sources of Information</p> <p>On site survey</p>	<p>46. Prepared by RCF</p> <p>47. Organization Fischer-Stein Assoc's.</p> <p>48 Date 10/78</p> <p>49 Revision Date(s)</p>	

112 Boone House

Office of Historic Preservation, P.O. Box 176, Jefferson City, Missouri 65101
HISTORIC INVENTORY

BOAS006-003

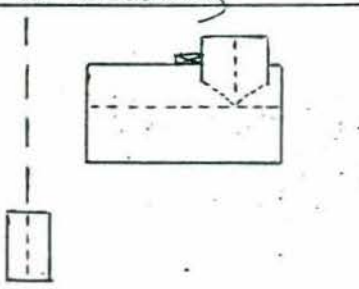

1 No 113-201-203		4 Present Name(s) Doctor's Park	
2 County Boone		5 Other Name(s)	
3 Location of Negatives Public Works Dept. - Columbia, MO.			
6 Specific Location 113-201-203 W. Broadway		16. Thematic Category Architecture	28 No. of Stories]
7 City or Town II Rural, Township & Vicinity Columbia		17 Date(s) or Period -	29. Basement? Yes <input checked="" type="checkbox"/> No <input type="checkbox"/> Walk out
8 Site Plan with North Arrow 		18 Style or Design Modern	30. Foundation Material Concrete
9 Coordinates UTM Lat Long		19. Architect or Engineer -	31. Wall Construction Brick & Wd. siding
10 Site: I Building <input checked="" type="checkbox"/> Structure: I Object <input type="checkbox"/>		20. Contractor or Builder -	32. Roof Type & Material Flat
11 On National Register? Yes <input type="checkbox"/> No <input checked="" type="checkbox"/>	12 Is II Eligible? Yes <input type="checkbox"/> No <input checked="" type="checkbox"/>	21. Original Use, if apparent Medical Clinic	33. No. of Bays Front Side
13 Part of Estab. Hist. Dist.? Yes <input type="checkbox"/> No <input checked="" type="checkbox"/>	14. District Potent? Yes <input type="checkbox"/> No <input checked="" type="checkbox"/>	22 Present Use Medical Clinic	34. Wall Treatment Brick-runn bond; vertical w. siding
15 Name of Established District -		23 Ownership Public <input type="checkbox"/> Private <input checked="" type="checkbox"/>	35. Plan Shape irregular
		24. Owner's Name & Address, if known Doctor's Park	36. Changes (Explain in #42) Addition: <input type="checkbox"/> Altered <input type="checkbox"/> Moved <input type="checkbox"/>
		25. Open to Public? Yes <input checked="" type="checkbox"/> No <input type="checkbox"/>	37. Condition Interior - Exterior Good
		26. Local Contact Person or Organization -	38. Preservation Underway? Yes <input type="checkbox"/> No <input checked="" type="checkbox"/>
		27 Other Surveys in Which Included -	39 Endangered? By What? Yes <input type="checkbox"/> No <input checked="" type="checkbox"/>
			40. Visible from Public Road? Yes <input checked="" type="checkbox"/> No <input type="checkbox"/>
			41. Distance from and Frontage on Road 60' 300'
42. Further Description of Important Features Complex of buildings forming medical center. All of recent construction.			
43 History and Significance None			
44 Description of Environment and Outbuildings No associated outbuildings.			
45 Sources of Information On site survey		46. Prepared by RGW	
		47. Organization Fischer-Stein Assoc's.	
		48 Date 10/78	49 Revision Date(s)

ZUI-203
BOONE
DOUGLASS PARK



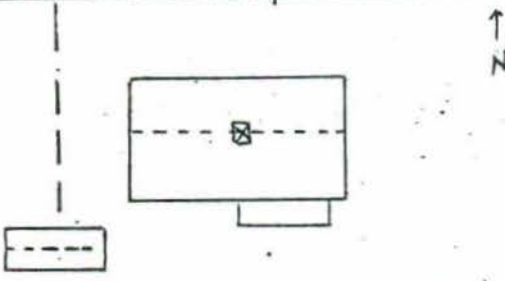

Office of Historic Preservation, P.O. Box 176, Jefferson City, Missouri 65101
HISTORIC INVENTORY

BOAS006-004

1 No 200		4 Present Name(s) House	
2 County Boone		5 Other Name(s)	
3 Location of Negatives Public Works Dept. - Columbia, MO.			
6 Specific Location 200 W. Broadway		16. Thematic Category Architecture	28. No. of Stories 1 1/2
7 City or Town If Rural, Township & Vicinity Columbia		17. Date(s) or Period Modern	29. Basement? Yes <input type="checkbox"/> No <input type="checkbox"/>
8 Site Plan with North Arrow W. Broadway 		18. Style or Design	30. Foundation Material Indeterminate
9 Coordinates UTM Lat Long		19. Architect or Engineer	31. Wall Construction Frame
10 Site? Structure? Building <input checked="" type="checkbox"/> Object <input type="checkbox"/>		20. Contractor or Builder	32. Roof Type & Material Gable - Asph. Sh.
11 On National Register? Yes <input type="checkbox"/> No <input checked="" type="checkbox"/>	12 Is it Eligible? Yes <input type="checkbox"/> No <input checked="" type="checkbox"/>	21. Original Use, if apparent Residence	33. No. of Bays Front Side
13 Part of Estab. Hist. Dist.? Yes <input type="checkbox"/> No <input checked="" type="checkbox"/>	14. District Potential? Yes <input type="checkbox"/> No <input checked="" type="checkbox"/>	22. Present Use Residence	34. Wall Treatment Horizontal siding
15 Name of Established District		23. Ownership Public <input type="checkbox"/> Private <input checked="" type="checkbox"/>	35. Plan Shape L
42. Further Description of Important Features Modern frame; "L" plan with exterior front chimney slightly projected bay forming main entrance, off center. Ornamented wood plank shutters.		24. Owner's Name & Address, if known Stuart	36. Changes (Explain in #42) Addition: <input type="checkbox"/> Altered <input type="checkbox"/> Moved <input type="checkbox"/>
43 History and Significance None		25. Open to Public? Yes <input type="checkbox"/> No <input checked="" type="checkbox"/>	37. Condition Interior <input type="checkbox"/> Exterior <u>Good</u>
44 Description of Environment and Outbuildings Frame garage with concrete retaining wall along drive		26. Local Contact Person or Organization	38. Preservation Underway? Yes <input type="checkbox"/> No <input checked="" type="checkbox"/>
45 Sources of Information On site survey		27. Other Surveys in Which Included None	39. Endangered? By What? Yes <input type="checkbox"/> No <input checked="" type="checkbox"/>
			40. Visible from Public Road? Yes <input checked="" type="checkbox"/> No <input type="checkbox"/>
			41. Distance from and Frontage on Road 50' 102'
			
			46. Prepared by RCF
			47. Organization Fischer-Stein Assoc's.
			48 Date 10/78 49 Revision Date(s)

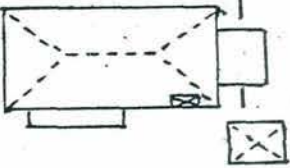
HISTORIC INVENTORY

BOAS006-005

1 No 202		4 Present Name(s) House	
2 County Boone		5 Other Name(s)	
3 Location of Negatives Public Works Dept. - Columbia, MO.			
6 Specific Location 202 W. Broadway		16. Thematic Category Architecture	28. No. of Stories 2 1/2
7 City or Town If Rural, Township & Vicinity Columbia		17 Date(s) or Period Modern	29. Basement? Yes <input checked="" type="checkbox"/> No <input type="checkbox"/>
8 Site Plan with North Arrow W. Broadway 		18 Style or Design	30. Foundation Material Concrete
9 Coordinates UTM Lat Long		19. Architect or Engineer	31. Wall Construction Frame
10 Site I I Building <input checked="" type="checkbox"/> Structure I I Object I I		20. Contractor or Builder	32. Roof Type & Material Gable - Asph. Sh.
11 On National Register? Yes <input type="checkbox"/> No <input checked="" type="checkbox"/>		21. Original Use, if apparent Residential	33. No. of Bays Front 3 Side 2
12 Is II Eligible? Yes <input type="checkbox"/> No <input checked="" type="checkbox"/>		22 Present Use Residential	34. Wall Treatment Clapboard siding
13 Part of Estab Hist Dist.? Yes <input type="checkbox"/> No <input checked="" type="checkbox"/>		23 Ownership Public <input type="checkbox"/> Private <input checked="" type="checkbox"/>	35. Plan Shape rectangular
14. District Potential? Yes <input type="checkbox"/> No <input checked="" type="checkbox"/>		24. Owner's Name & Address, if known Harris	36. Changes (Explain in #42) Addition: <input type="checkbox"/> Altered <input type="checkbox"/> Moved <input type="checkbox"/>
15 Name of Established District		25. Open to Public? Yes <input type="checkbox"/> No <input checked="" type="checkbox"/>	37. Condition Interior <input type="checkbox"/> Exterior <u>Good</u>
16. Local Contact Person or Organization		26. Local Contact Person or Organization	38. Preservation Underway? Yes <input type="checkbox"/> No <input checked="" type="checkbox"/>
17. Other Surveys in Which Included		27. Other Surveys in Which Included	39. Endangered? By What? Yes <input type="checkbox"/> No <input checked="" type="checkbox"/>
42. Further Description of Important Features Returned eaves. Pilasters no embrasures at main entrance, center main facade. Central chimney.		40. Visible from Public Road? Yes <input checked="" type="checkbox"/> No <input type="checkbox"/>	
43 History and Significance None		41. Distance from and Frontage on Road	
44 Description of Environment and Outbuildings Frame garage in rear - gable roof.			
45 Sources of Information On site survey		46. Prepared by RCF	
		47. Organization Fischer-Stein Assoc's.	
		48 Date 10/78	49 Revision Date(s)

HISTORIC INVENTORY

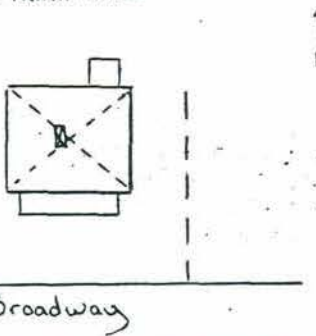

BOAS006-004

1 No 206		4 Present Name(s) House	
2 County Boone		5 Other Name(s)	
3 Location of Negatives Public Works Dept. - Columbia, MO.			
6 Specific Location 206 W. Broadway		16. Thematic Category Architecture	28 No. of Stories 2
7 City or Town II Rural, Township & Vicinity Columbia		17 Date(s) or Period Modern	29. Basement? Yes <input checked="" type="checkbox"/> No <input type="checkbox"/>
8 Site Plan with North Arrow W. Broadway		18 Style or Design	30. Foundation Material Indeterminate
		19. Architect or Engineer -	31. Wall Construction Brick
		20. Contractor or Builder -	32. Roof Type & Material Hipped - Asph. Sh.
9 Coordinates UTM Lat Long		21. Original Use, if apparent Residential	33. No. of Bays Front 3 Side 2
10 Site I I Building <input checked="" type="checkbox"/> Structure I I Object I I		22 Present Use Residential	34. Wall Treatment Brick - Common Bond
11 On National Register? Yes <input type="checkbox"/> No <input checked="" type="checkbox"/>	12 Is II Eligible? Yes <input type="checkbox"/> No <input checked="" type="checkbox"/>	23 Ownership Public <input type="checkbox"/> Private <input checked="" type="checkbox"/>	35. Plan Shape rectangular
13 Part of Estab Hist Dist.? Yes <input type="checkbox"/> No <input checked="" type="checkbox"/>	14. District Potential? Yes <input type="checkbox"/> No <input checked="" type="checkbox"/>	24. Owner's Name & Address, if known Spurling	36. Changes (Explain in #42) Addition: <input type="checkbox"/> Altered <input type="checkbox"/> Moved <input type="checkbox"/>
15 Name of Established District		25. Open to Public? Yes <input type="checkbox"/> No <input checked="" type="checkbox"/>	37. Condition Interior - Exterior Good
42. Further Description of Important Features Pilasters, no embrasures at main entrance, center main facade. Curved hood with brackets over main entrance. Brick window sills. Flat roof car port on east side. Exterior chimney in rear. Flat roofed screened rear porch.		26. Local Contact Person or Organization	38. Preservation Underway? Yes <input type="checkbox"/> No <input checked="" type="checkbox"/>
43 History and Significance None		27. Other Surveys in Which Included	39. Endangered? By What? Yes <input type="checkbox"/> No <input checked="" type="checkbox"/>
44 Description of Environment and Outbuildings Hipped roofed brick garage in rear.		40. Visible from Public Road? Yes <input checked="" type="checkbox"/> No <input type="checkbox"/>	
45 Sources of Information On site survey		41. Distance from and Frontage on Road 50' 107'	
		46. Prepared by RCF	
		47. Organization Fischer-Stein Assoc's.	
		48. Date 10/78	49 Revision Date(s)

Boone

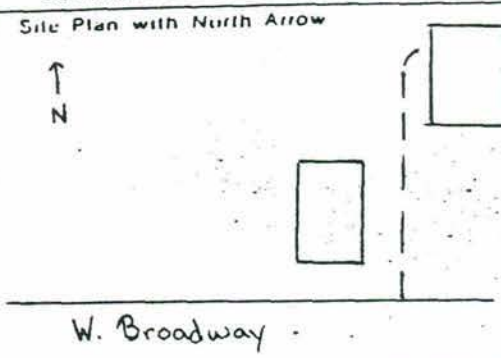

Office of Historic Preservation, P.O. Box 176, Jefferson City, Missouri 65101
HISTORIC INVENTORY

BOAS006-007

1 No 211		4 Present Name(s) Murl Martin House	
2 County Boone		5 Other Name(s)	
3 Location of Negatives Public Works Dept. - Columbia, MO.			
6 Specific Location 211W. Broadway		16. Thematic Category Architecture	28 No of Stories 2
		17 Date(s) or Period Modern	29. Basement? Yes X No <input type="checkbox"/>
7 City or Town II Rural, Township & Vicinity Columbia		18 Style or Design -	30. Foundation Material Stone
8 Site Plan with North Arrow 		19. Architect or Engineer -	31. Wall Construction Brick
		20. Contractor or Builder -	32. Roof Type & Material Pyramidal-Asph. Shingles
9 Coordinates UTM Lat Long		21. Original Use, if apparent Residential	33. No. of Bays Front 3 Side 3
10 Site I Building <input checked="" type="checkbox"/> Structure I Object I <input type="checkbox"/>		22 Present Use Residential	34. Wall Treatment Brick, running bond
11 On National Register? Yes <input type="checkbox"/> No <input checked="" type="checkbox"/>	12 Is II Eligible? Yes <input type="checkbox"/> No <input checked="" type="checkbox"/>	23 Ownership Public <input type="checkbox"/> Private <input checked="" type="checkbox"/>	35. Plan Shape Square
13 Part of Estab Hist. Dist.? Yes <input type="checkbox"/> No <input checked="" type="checkbox"/>	14. District Potent? Yes <input type="checkbox"/> No <input checked="" type="checkbox"/>	24. Owner's Name & Address, if known Doctor's Park	36. Changes (Explain in #42) Addition <input type="checkbox"/> Altered <input type="checkbox"/> Moved <input type="checkbox"/>
15 Name of Established District -		25. Open to Public? Yes <input type="checkbox"/> No <input checked="" type="checkbox"/>	37. Condition Interior - Exterior Good
26. Local Contact Person or Organization -		27. Other Surveys in Which Included -	38. Preservation Underway? Yes <input type="checkbox"/> No <input checked="" type="checkbox"/>
42. Further Description of Important Features Natural faced coursed stone foundation and water table, natural faced stone window sills and lintels. One story, full width screened front porch has brick columns at corners, fluted columns on brick pedestals with Ionic capitals at intermediate points. Corbelled chimney cap front facing centered domer with gable roof, round arched window head of corbelled brick. Projected eaves with joist-like brackets.			
43 History and Significance None			
44 Description of Environment and Outbuildings No outbuildings			
45 Sources of Information On site survey		46. Prepared by RGW	
		47. Organization Fischer-Stein Assoc's.	
		48 Date 10/78	49 Revision Date(s)

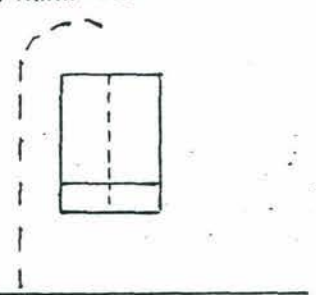

HISTORIC INVENTORY

BOAS006-008

1 No 213-217		4 Present Name(s) Parkway Apartments		213-217 Boone Parkway Apartments
2 County Boone		5 Other Name(s)		
3 Location of Negatives Public Works Dept. - Columbia, MO.				
6 Specific Location 213-217 W. Broadway		16. Thematic Category Architecture	28 No. of Stories 3	Boone Parkway Apartments
7 City or Town II Rural, Township & Vicinity Columbia		17 Date(s) or Period Modern	29. Basement? Yes <input checked="" type="checkbox"/> No <input type="checkbox"/> Elevated	
8 Site Plan with North Arrow 		18 Style or Design -	30. Foundation Material Concrete	
9 Coordinates UTM Lat Long		19. Architect or Engineer -	31. Wall Construction Frame	
10 Site I: Building <input checked="" type="checkbox"/> Structure I: Object <input type="checkbox"/>		20. Contractor or Builder -	32. Roof Type & Material Flat, w/mansard like fr.	
11 On National Register? Yes <input type="checkbox"/> No <input checked="" type="checkbox"/>		21. Original Use, if apparent Residential (Apts.)	33. No. of Bays Front - Side -	
12 Is II Eligible? Yes <input type="checkbox"/> No <input checked="" type="checkbox"/>		22 Present Use Residential (Apts.)	34. Wall Treatment Board & Batten Wood Siding	
13 Part of Estab. Hist. Dist.? Yes <input type="checkbox"/> No <input checked="" type="checkbox"/>		23 Ownership Public <input type="checkbox"/> Private <input checked="" type="checkbox"/>	35. Plan Shape	
14 District Potent'ly? Yes <input type="checkbox"/> No <input checked="" type="checkbox"/>		24. Owner's Name & Address, if known -	36. Changes (Explain in #42) Addition: - Altered <input type="checkbox"/> Moved <input type="checkbox"/>	
15 Name of Established District -		25. Open to Public? Yes <input type="checkbox"/> No <input checked="" type="checkbox"/>	37. Condition Interior - Exterior Good	
16. Local Contact Person or Organization -		26. Local Contact Person or Organization -	38. Preservation Underway? Yes <input type="checkbox"/> No <input checked="" type="checkbox"/>	
17. Other Surveys in Which Included -		27. Other Surveys in Which Included -	39. Endangered? By What? Yes <input type="checkbox"/> No <input checked="" type="checkbox"/>	
40. Visible from Public Road? Yes <input checked="" type="checkbox"/> No <input type="checkbox"/>		41. Distance from and Frontage on Road 57' 91'	42. Further Description of Important Features Apartment Complex - recent construction. Third floor has mansard like profile with wood shingle finish. Mansard level windows have triangular structural opening shape.	
43 History and Significance None		44 Description of Environment and Outbuildings No associated outbuildings		
45 Sources of Information On site survey.		46. Prepared by RGW		
		47. Organization Fischer-Stein Assoc's.		
		48. Date 10/78	49. Revision Date(s)	

Office of Historic Preservation, P.O. Box 176, Jefferson City, Missouri 65101
HISTORIC INVENTORY

BOAS006-009

<p>1 No 219</p> <p>2 County Boone</p> <p>3 Location of Negatives Public Works Dept. - Columbia, MO.</p> <p>6 Specific Location 219 W. Broadway</p> <p>7 City or Town II Rural, Township & Vicinity Columbia</p> <p>8 Site Plan with North Arrow</p> <div style="text-align: center;">  </div> <p>9 Coordinates UTM Lat Long</p> <table border="1" style="width:100%; border-collapse: collapse;"> <tr> <td>10 Site I I Building X</td> <td>Structure I I Object I I</td> </tr> <tr> <td>11 On National Register? Yes I I No IX</td> <td>12 Is I I Eligible? Yes I I No X</td> </tr> <tr> <td>13 Part of Estab. Hist. Dist.? Yes I I No X</td> <td>14 District Potential? Yes I I No X</td> </tr> </table> <p>15 Name of Established District -</p>	10 Site I I Building X	Structure I I Object I I	11 On National Register? Yes I I No IX	12 Is I I Eligible? Yes I I No X	13 Part of Estab. Hist. Dist.? Yes I I No X	14 District Potential? Yes I I No X	<p>4 Present Name(s) House</p> <p>5 Other Name(s)</p> <p>16 Thematic Category Architecture</p> <p>17 Date(s) or Period Modern</p> <p>18 Style or Design Bungalow</p> <p>19 Architect or Engineer -</p> <p>20 Contractor or Builder -</p> <p>21 Original Use, if apparent Residential</p> <p>22 Present Use Residential</p> <p>23 Ownership Public I I Private IX</p> <p>24 Owner's Name & Address, if known Fuchs</p> <p>25 Open to Public? Yes I I No IX</p> <p>26 Local Contact Person or Organization -</p> <p>27 Other Surveys in Which Included -</p>	<p>28 No. of Stories 1/2</p> <p>29 Basement? Yes X No I</p> <p>30 Foundation Material Indeterminate</p> <p>31 Wall Construction Brick</p> <p>32 Roof Type & Material Gable-Asph. Sh.</p> <p>33 No. of Bays Front 3 Side 4</p> <p>34 Wall Treatment Brick Running Bond</p> <p>35 Plan Shape Rectangular</p> <p>36 Changes (Explain in #42) Addition : Altered I I Moved I</p> <p>37 Condition Interior - Exterior Good</p> <p>38 Preservation Underway? Yes No I</p> <p>39 Endangered? By What? Yes I I No I</p> <p>40 Visible from Public Road? Yes X No I</p> <p>41 Distance from and Frontage on Road 57' 48'</p>
10 Site I I Building X	Structure I I Object I I							
11 On National Register? Yes I I No IX	12 Is I I Eligible? Yes I I No X							
13 Part of Estab. Hist. Dist.? Yes I I No X	14 District Potential? Yes I I No X							
<p>42. Further Description of Important Features Shed dormer side - west side, exterior chimney on west side Full width front porch, open with tapered wooden porch posts</p>								
<p>43 History and Significance None</p>								
<p>44 Description of Environment and Outbuildings No associated outbuildings</p>								
<p>45 Sources of Information On site survey</p>	<p>46. Prepared by RGW</p> <p>47. Organization Fischer-Stein Assoc's.</p> <p>48. Date 10/78</p> <p>49. Revision Date(s)</p>							

BOONE HOUSE

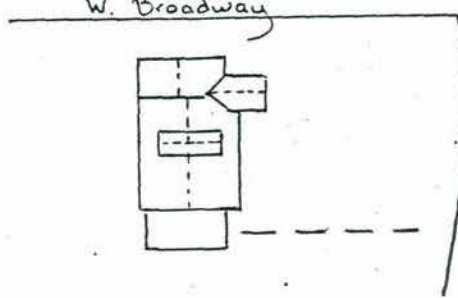

Office of Historic Preservation, P.O. Box 176, Jefferson City, Missouri 65101
HISTORIC INVENTORY

BOASCOLE-010

<p>1 No 221</p> <p>2 County Boone</p> <p>3 Location of Negatives Public Works Dept. - Columbia, MO.</p>	<p>4 Present Name(s) House</p> <p>5 Other Name(s)</p>					
<p>6 Specific Location 221 W. Broadway</p> <p>7 City or Town If Rural, Township & Vicinity Columbia</p> <p>8 Site Plan with North Arrow</p> <div style="text-align: center;"> <p>McBain</p> <p>W. Broadway</p> </div>	<p>16. Thematic Category Architecture</p> <p>17 Date(s) or Period Modern</p> <p>18 Style or Design</p> <p>19. Architect or Engineer</p> <p>20. Contractor or Builder</p> <p>21. Original Use, if apparent Residential</p> <p>22 Present Use Residential</p> <p>23 Ownership Public <input type="checkbox"/> Private <input checked="" type="checkbox"/></p> <p>24. Owner's Name & Address, if known Scofield</p> <p>25. Open to Public? Yes <input type="checkbox"/> No <input checked="" type="checkbox"/></p> <p>26. Local Contact Person or Organization</p> <p>27. Other Surveys in Which Included</p>	<p>28. No. of Stories]</p> <p>29. Basement? Yes <input checked="" type="checkbox"/> No <input type="checkbox"/></p> <p>30. Foundation Material Indeterminate</p> <p>31. Wall Construction Brick</p> <p>32. Roof Type & Material Hipped - Ashp. Sh.</p> <p>33. No. of Bays Front 4 Side -</p> <p>34. Wall Treatment Brick-Running Bond</p> <p>35. Plan Shape L</p> <p>36. Changes (Explain in #42) Addition: <input type="checkbox"/> Altered <input type="checkbox"/> Moved <input type="checkbox"/></p> <p>37. Condition Interior - Exterior <u>Good</u></p> <p>38. Preservation Underway? Yes <input type="checkbox"/> No <input checked="" type="checkbox"/></p> <p>39. Endangered? By What? Yes <input type="checkbox"/> No <input checked="" type="checkbox"/></p> <p>40. Visible from Public Road? Yes <input checked="" type="checkbox"/> No <input type="checkbox"/></p> <p>41. Distance from and Frontage on Road 68' 47'</p>				
<p>9 Coordinates UTM Lat Long</p> <p>10 Site: <input type="checkbox"/> Building <input checked="" type="checkbox"/> Structure: <input type="checkbox"/> Object <input checked="" type="checkbox"/></p> <table border="1" style="width:100%; border-collapse: collapse;"> <tr> <td>11 On National Register? Yes <input type="checkbox"/> No <input checked="" type="checkbox"/></td> <td>12 Is II Eligible? Yes <input type="checkbox"/> No <input checked="" type="checkbox"/></td> </tr> <tr> <td>13 Part of Estab. Hist. Dist.? Yes <input type="checkbox"/> No <input checked="" type="checkbox"/></td> <td>14. District Potential? Yes <input type="checkbox"/> No <input checked="" type="checkbox"/></td> </tr> </table> <p>15 Name of Established District</p>	11 On National Register? Yes <input type="checkbox"/> No <input checked="" type="checkbox"/>	12 Is II Eligible? Yes <input type="checkbox"/> No <input checked="" type="checkbox"/>	13 Part of Estab. Hist. Dist.? Yes <input type="checkbox"/> No <input checked="" type="checkbox"/>	14. District Potential? Yes <input type="checkbox"/> No <input checked="" type="checkbox"/>	<p>42. Further Description of Important Features Basement garage accessible from McBain St. Paired windows along front facade. Bracketed, curved door hood. Brick window sills. Brick belt coursing.</p> <div style="text-align: right;"> </div>	
11 On National Register? Yes <input type="checkbox"/> No <input checked="" type="checkbox"/>	12 Is II Eligible? Yes <input type="checkbox"/> No <input checked="" type="checkbox"/>					
13 Part of Estab. Hist. Dist.? Yes <input type="checkbox"/> No <input checked="" type="checkbox"/>	14. District Potential? Yes <input type="checkbox"/> No <input checked="" type="checkbox"/>					
<p>43 History and Significance None</p>						
<p>44 Description of Environment and Outbuildings No associated outbuildings.</p>						
<p>45 Sources of Information On site survey</p>	<p>46. Prepared by RGW</p> <p>47. Organization Fischer-Stein Assoc's.</p> <p>48 Date 10/78 49 Revision Date(s)</p>					


Office of Historic Preservation, P.O. Box 176, Jefferson City, Missouri 65101
HISTORIC INVENTORY

BOAS006-011

1 No 300		4 Present Name(s) House		300	
2 County Boone		5 Other Name(s)			Boone
3 Location of Negatives Public Works Dept. - Columbia, MO.					
6 Specific Location 300 W. Broadway		16. Thematic Category Architecture		28 No. of Stories 1½	
7 City or Town If Rural, Township & Vicinity Columbia		17 Date(s) or Period Modern		29. Basement? Yes <input checked="" type="checkbox"/> No <input type="checkbox"/>	
8 Site Plan with North Arrow W. Broadway		18 Style or Design Bungalow		30. Foundation Material Indeterminate	
		19. Architect or Engineer -		31. Wall Construction Indeterminate	
		20. Contractor or Builder -		32. Roof Type & Material Gable/Asph. Sh.	
9 Coordinates UTM Lat Long		21. Original Use, if apparent Residential		33. No. of Bays Front 2 Side 5	
10 Site I I Structure I I Building X Object I I		22 Present Use Residential		34. Wall Treatment Stucco	
11 On National Register? Yes I I No <input checked="" type="checkbox"/>		23 Ownership Public I I Private <input checked="" type="checkbox"/>		35. Plan Shape irregular	
12 Is I I Eligible? Yes I I No <input checked="" type="checkbox"/>		24. Owner's Name & Address, if known Little		36. Changes (Explain in #42) Addition: - Altered I I Moved I	
13 Part of Estab. Hist. Dist.? Yes I I No <input checked="" type="checkbox"/>		25. Open to Public? Yes I I No <input checked="" type="checkbox"/>		37. Condition Interior - Exterior Good	
14. District Potent' I? Yes I I No <input checked="" type="checkbox"/>		26. Local Contact Person or Organization -		38. Preservation Underway? Yes No <input checked="" type="checkbox"/>	
15 Name of Established District		27 Other Surveys in Which Included -		39. Endangered? By What? Yes I I No <input checked="" type="checkbox"/>	
42. Further Description of Important Features 1-story open side porch with brick piers, gable roof. Gable dormers on east and west sides. Main roofs and dormers have projected eaves. Exterior end chimney with sloped set offs. Flat roof carport added to rear of house.				40. Visible from Public Road? Yes <input checked="" type="checkbox"/> No <input type="checkbox"/>	
43 History and Significance				41. Distance from and Frontage on Road 67' 97'	
44 Description of Environment and Outbuildings Stone column in front yard near road.					
45 Sources of Information On site survey		46. Prepared by RCF			
		47. Organization Fischer-Stein Assoc's.			
		48 Date 10/78		49 Revision Date(s)	

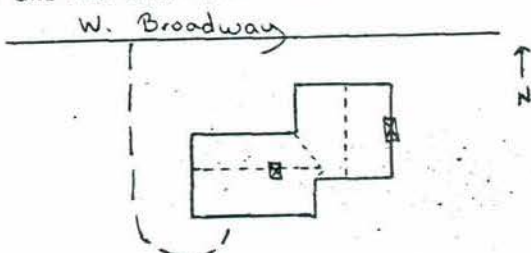

Office of Historic Preservation, P.O. Box 176, Jefferson City, Missouri 65101
HISTORIC INVENTORY

BOAS006-012

1 No 301		4 Present Name(s) James D. Hill D.M.D. - Dental Clinic		301 Boone James D. Hill Dental Clinic
2 County Boone		5 Other Name(s)		
3 Location of Negatives Public Works Dept. - Columbia, MO.				
6 Specific Location 301 W. Broadway		16. Thematic Category Architecture		28. No. of Stories 1
7 City or Town Columbia		17 Date(s) or Period -		29. Basement? Yes <input type="checkbox"/> No <input checked="" type="checkbox"/>
8 Site Plan with North Arrow 		18 Style or Design Modern		30. Foundation Material Concrete
9 Coordinates Lat Long		19. Architect or Engineer -		31. Wall Construction Brick
10 Site: <input type="checkbox"/> Building <input checked="" type="checkbox"/>		20. Contractor or Builder -		32. Roof Type & Material Flat
11 On National Register? Yes <input type="checkbox"/> No <input checked="" type="checkbox"/>		21. Original Use, if apparent Dental Clinic		33. No. of Bays Front - Side -
12 Is It Eligible? Yes <input type="checkbox"/> No <input checked="" type="checkbox"/>		22 Present Use Dental Clinic		34. Wall Treatment Running bond
13 Part of Estab. Hist. Dist.? Yes <input type="checkbox"/> No <input checked="" type="checkbox"/>		23 Ownership Public <input type="checkbox"/> Private <input checked="" type="checkbox"/>		35. Plan Shape rectangular
14. District Potential? Yes <input type="checkbox"/> No <input type="checkbox"/>		24. Owner's Name & Address, if known Hill		36. Changes (Explain in #42) Addition: <input type="checkbox"/> Altered: <input type="checkbox"/> Moved: <input type="checkbox"/>
15 Name of Established District -		25. Open to Public? Yes <input type="checkbox"/> No <input type="checkbox"/>		37. Condition Interior - Exterior <u>Good</u>
42. Further Description of Important Features Projecting wing walls subdivide main facade.		26. Local Contact Person or Organization -		38. Preservation Underway? Yes <input type="checkbox"/> No <input type="checkbox"/>
43 History and Significance -		27 Other Surveys in Which Included -		39. Endangered? By What? Yes <input type="checkbox"/> No <input checked="" type="checkbox"/>
44 Description of Environment and Outbuildings No associated outbuildings. Low ornamental coursed rubble garden wall in front.		40. Visible from Public Road? Yes <input checked="" type="checkbox"/> No <input type="checkbox"/>		41. Distance from and Frontage on Road 82' 202'
45 Sources of Information On site survey.		46. Prepared by RGW		47. Organization Fischer-Stein Assoc's.
		48. Date 10/78		
		49. Revision Date(s)		

Office of Historic Preservation, P.O. Box 176, Jefferson City, Missouri 65101
HISTORIC INVENTORY

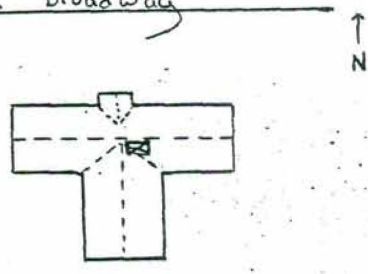

BOAS006-013

<p>1 No 302</p> <p>2 County Boone</p> <p>3 Location of Negatives Public Works Dept. - Columbia, MO.</p> <p>6 Specific Location 302 W. Broadway</p> <p>7 City or Town <input type="checkbox"/> Rural, Township & Vicinity Columbia</p> <p>8 Site Plan with North Arrow W. Broadway</p>  <p>9 Coordinates <input type="checkbox"/> UTM Lat _____ Long _____</p> <p>10 Site: <input type="checkbox"/> Building <input checked="" type="checkbox"/> Structure: <input type="checkbox"/> Object <input checked="" type="checkbox"/></p> <table border="1" style="width:100%; border-collapse: collapse;"> <tr> <td>11 On National Register? Yes <input type="checkbox"/> No <input checked="" type="checkbox"/></td> <td>12 Is it Eligible? Yes <input type="checkbox"/> No <input checked="" type="checkbox"/></td> </tr> <tr> <td>13 Part of Estab. Hist. Dist.? Yes <input type="checkbox"/> No <input checked="" type="checkbox"/></td> <td>14. District Potential? Yes <input type="checkbox"/> No <input checked="" type="checkbox"/></td> </tr> </table> <p>15 Name of Established District -</p>	11 On National Register? Yes <input type="checkbox"/> No <input checked="" type="checkbox"/>	12 Is it Eligible? Yes <input type="checkbox"/> No <input checked="" type="checkbox"/>	13 Part of Estab. Hist. Dist.? Yes <input type="checkbox"/> No <input checked="" type="checkbox"/>	14. District Potential? Yes <input type="checkbox"/> No <input checked="" type="checkbox"/>	<p>4 Present Name(s) House</p> <p>5 Other Name(s) -</p> <p>16. Thematic Category Architecture</p> <p>17 Date(s) or Period Modern</p> <p>18 Style or Design -</p> <p>19. Architect or Engineer -</p> <p>20. Contractor or Builder -</p> <p>21. Original Use, if apparent Residential</p> <p>22 Present Use Residential</p> <p>23 Ownership <input type="checkbox"/> Public <input checked="" type="checkbox"/> Private <input checked="" type="checkbox"/></p> <p>24. Owner's Name & Address, if known Harper</p> <p>25. Open to Public? Yes <input type="checkbox"/> No <input checked="" type="checkbox"/></p> <p>26. Local Contact Person or Organization -</p> <p>27. Other Surveys in Which Included -</p>	<p>28 No. of Stories 1½</p> <p>29. Basement? Yes <input checked="" type="checkbox"/> No <input type="checkbox"/></p> <p>30. Foundation Material Concrete</p> <p>31. Wall Construction Brick</p> <p>32. Roof Type & Material Gable/Asph. Sh.</p> <p>33. No. of Bays Front 2 Side -</p> <p>34. Wall Treatment Brick - Running Bond, Half Timb.</p> <p>35. Plan Shape "L"</p> <p>36. Changes (Explain in #42) Addition: <input type="checkbox"/> Altered <input type="checkbox"/> Moved <input type="checkbox"/></p> <p>37. Condition Interior - Exterior Good</p> <p>38. Preservation Underway? Yes <input type="checkbox"/> No <input checked="" type="checkbox"/></p> <p>39. Endangered? By What? Yes <input type="checkbox"/> No <input checked="" type="checkbox"/></p> <p>40. Visible from Public Road? Yes <input checked="" type="checkbox"/> No <input type="checkbox"/></p> <p>41. Distance from and Frontage on Road 60' 51'</p>
11 On National Register? Yes <input type="checkbox"/> No <input checked="" type="checkbox"/>	12 Is it Eligible? Yes <input type="checkbox"/> No <input checked="" type="checkbox"/>					
13 Part of Estab. Hist. Dist.? Yes <input type="checkbox"/> No <input checked="" type="checkbox"/>	14. District Potential? Yes <input type="checkbox"/> No <input checked="" type="checkbox"/>					
<p>42. Further Description of Important Features Half timbered gable in front facade; corner brackets. Roof line of front facing gable continued and flared to form front stoop. Brick rowlock window sills. Corbelled chimney cap.</p>						
<p>43 History and Significance -</p>						
<p>44 Description of Environment and Outbuildings No associated outbuildings</p>						
<p>45 Sources of Information On site survey</p>		<p>46. Prepared by RCF</p> <p>47. Organization Fischer-Stein Assoc's.</p> <p>48. Date 10/78 49. Revision Date(s) -</p>				

302 Boone House

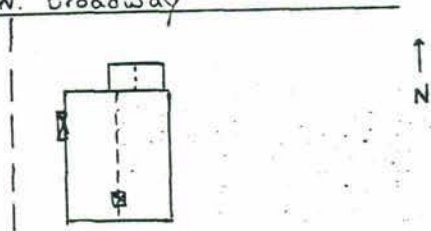

Office of Historic Preservation, P.O. Box 176, Jefferson City, Missouri 65101
HISTORIC INVENTORY

BOAS006-014

1 No <p style="text-align: center; font-size: 1.2em;">304</p>		4 Present Name(s) <p style="text-align: center; font-size: 1.2em;">House</p>	
2 County <p style="text-align: center;">Boone</p>		5 Other Name(s) 	
3 Location of Negatives <p>Public Works Dept. - Columbia, MO.</p>			
6 Specific Location <p style="text-align: center; font-size: 1.2em;">304 W. Broadway</p>		16. Thematic Category <p style="text-align: center; font-size: 1.2em;">Architecture</p>	
7 City or Town if Rural, Township & Vicinity <p style="text-align: center;">Columbia</p>		17 Date(s) or Period <p style="text-align: center; font-size: 1.2em;">Modern</p>	
8 Site Plan with North Arrow <p style="text-align: center;">W. Broadway</p> <div style="text-align: center;">  </div>		18 Style or Design <p style="text-align: center;">-</p>	
9 Coordinates UTM Lat _____ Long _____		19. Architect or Engineer <p style="text-align: center;">-</p>	
10 Site I I Building X I Structure I I Object I I		20. Contractor or Builder <p style="text-align: center;">-</p>	
11 On National Register? Yes I I No X 12 Is II Eligible? Yes I I No X		21. Original Use, if apparent <p style="text-align: center; font-size: 1.2em;">Residential</p>	
13 Part of Estab. Hist. Dist.? Yes I I No X 14. District Potential? Yes I I No X		22 Present Use <p style="text-align: center; font-size: 1.2em;">Residential</p>	
15 Name of Established District <p style="text-align: center;">-</p>		23 Ownership Public I I Private X	
		24. Owner's Name & Address, if known <p style="text-align: center; font-size: 1.2em;">McCurdy</p>	
		25. Open to Public? Yes I I No X	
		26. Local Contact Person or Organization <p style="text-align: center;">-</p>	
		27. Other Surveys in Which Included <p style="text-align: center;">-</p>	
		28 No. of Stories 1 29. Basement? Yes X No I 30. Foundation Material <p style="text-align: center; font-size: 1.2em;">Concrete</p>	
		31. Wall Construction <p style="text-align: center; font-size: 1.2em;">Brick</p>	
		32. Roof Type & Material <p style="text-align: center; font-size: 1.2em;">Gable/Asph. Sh.</p>	
		33. No. of Bays Front 3 Side 1	
		34. Wall Treatment <p style="text-align: center; font-size: 1.2em;">Running Bond</p>	
		35. Plan Shape "T" shaped	
		36. Changes (Explain in #42) Addition: - Altered I I Moved I	
		37. Condition Interior - Exterior <u>Good</u>	
		38. Preservation Underway? Yes I No I	
		39. Endangered? By What? Yes I No X	
		40. Visible from Public Road? Yes X No I	
		41. Distance from and Frontage on Road 70' 50'	
		42. Further Description of Important Features <p>Main entrance through slightly projecting bay in front facade. Paired windows. Rowlock brick window sills. Projected eaves. Entrance gable has projected eaves with exposed rafters and corner brackets.</p>	
		<div style="text-align: center;">  </div>	
43 History and Significance 			
44 Description of Environment and Outbuildings <p>No associated outbuildings.</p>			
45 Sources of Information <p>On site survey.</p>		46. Prepared by <p style="text-align: center; font-size: 1.2em;">RCF</p>	
		47. Organization <p style="text-align: center; font-size: 1.2em;">Fischer-Stein Assoc's.</p>	
		48. Date <p style="text-align: center; font-size: 1.2em;">10/78</p>	
		49. Revision Date(s) 	

Office of Historic Preservation, P.O. Box 176, Jefferson City, Missouri 65101
HISTORIC INVENTORY

BOAS006-015

<p>1 No 306</p> <p>2 County Boone</p> <p>3 Location of Negatives Public Works Dept., - Columbia, MO.</p>	<p>4 Present Name(s) House</p> <p>5 Other Name(s)</p>	
<p>6 Specific Location 306 W. Broadway</p>	<p>16. Thematic Category Architecture</p> <p>17 Date(s) or Period Modern</p> <p>18 Style or Design Bungalow</p> <p>19. Architect or Engineer -</p> <p>20. Contractor or Builder -</p> <p>21. Original Use, if apparent Residential</p> <p>22 Present Use Residential</p> <p>23 Ownership Public <input type="checkbox"/> Private <input checked="" type="checkbox"/></p> <p>24. Owner's Name & Address, if known Lang</p> <p>25. Open to Public? Yes <input type="checkbox"/> No <input checked="" type="checkbox"/></p> <p>26. Local Contact Person or Organization -</p> <p>27. Other Surveys in Which Included -</p>	<p>28. No. of Stories 1</p> <p>29. Basement? Yes <input checked="" type="checkbox"/> No <input type="checkbox"/></p> <p>30. Foundation Material Indeterminate</p> <p>31. Wall Construction Indeterminate</p> <p>32. Roof Type & Material Gable/Asph. Sh.</p> <p>33. No. of Bays Front - Side 3</p> <p>34. Wall Treatment Stucco</p> <p>35. Plan Shape irregular</p> <p>36. Changes (Explain in #42) Addition: - Altered <input type="checkbox"/> Moved <input type="checkbox"/></p> <p>37. Condition Interior - Exterior <u>Fair</u></p> <p>38. Preservation Underway? Yes - No <input checked="" type="checkbox"/></p> <p>39. Endangered? By What? Yes <input type="checkbox"/> No <input checked="" type="checkbox"/></p> <p>40. Visible from Public Road? Yes <input checked="" type="checkbox"/> No <input type="checkbox"/></p> <p>41. Distance from and Frontage on Road 56' 42'</p>
<p>7 City or Town Columbia If Rural, Township & Vicinity</p> <p>8 Site Plan with North Arrow W. Broadway</p> 	<p>9 Coordinates UTM</p> <p>Lat Long</p>	<p>10 Site <input type="checkbox"/> Building <input checked="" type="checkbox"/> Structure <input type="checkbox"/> Object <input type="checkbox"/></p> <p>11 On National Register? Yes <input type="checkbox"/> No <input checked="" type="checkbox"/></p> <p>12 Is Eligible? Yes <input type="checkbox"/> No <input checked="" type="checkbox"/></p> <p>13 Part of Estab. Hist. Dist.? Yes <input type="checkbox"/> No <input checked="" type="checkbox"/></p> <p>14. District Potential? Yes <input type="checkbox"/> No <input checked="" type="checkbox"/></p> <p>15 Name of Established District -</p>
<p>42. Further Description of Important Features Basically rectangular plan with off center enclosed front porch. Roofs have projected eaves with exposed rafters. 1-exterior side chimney, and 1-interior rear chimney.</p>		
<p>43 History and Significance</p>		
<p>44 Description of Environment and Outbuildings Frame garage with gable roof in rear.</p>		
<p>45 Sources of Information On site survey.</p>	<p>46. Prepared by RCF</p> <p>47. Organization Fischer-Stein Assoc's.</p> <p>48 Date 10/78 49 Revision Date(s)</p>	

306

Boone

House

Office of Historic Preservation, P.O. Box 176, Jefferson City, Missouri 65101
HISTORIC INVENTORY

RGAS006-016

<p>1 No 307</p> <p>2 County Boone</p> <p>3 Location of Negatives Public Works Dept. - Columbia, MO.</p>	<p>4 Present Name(s) House</p> <p>5 Other Name(s)</p>					
<p>6 Specific Location 307 W. Broadway</p>	<p>16. Thematic Category Architecture</p> <p>17 Date(s) or Period Modern</p> <p>18 Style or Design -</p> <p>19. Architect or Engineer -</p> <p>20. Contractor or Builder -</p> <p>21. Original Use, if apparent Residential</p> <p>22 Present Use Residential</p> <p>23 Ownership Public <input type="checkbox"/> Private <input checked="" type="checkbox"/></p> <p>24. Owner's Name & Address, if known Porter</p> <p>25 Open to Public? Yes <input type="checkbox"/> No <input checked="" type="checkbox"/></p> <p>26. Local Contact Person or Organization -</p> <p>27 Other Surveys in Which Included -</p>	<p>28. No. of Stories 2</p> <p>29. Basement? Elevated Yes <input type="checkbox"/> No <input checked="" type="checkbox"/></p> <p>30. Foundation Material Indeterminate</p> <p>31. Wall Construction Brick & Frame</p> <p>32. Roof Type & Material Hip-Asph. Shingles</p> <p>33. No. of Bays Front 2 Side 3</p> <p>34. Wall Treatment Brick-Running Bond-Horiz. Sid</p> <p>35. Plan Shape rectangular</p> <p>36. Changes (Explain in #42) Addition: <input type="checkbox"/> Altered <input type="checkbox"/> Moved <input type="checkbox"/></p> <p>37. Condition Interior - Exterior Good</p> <p>38. Preservation Underway? - Yes <input type="checkbox"/> No <input checked="" type="checkbox"/></p> <p>39. Endangered? By What? Yes <input type="checkbox"/> No <input checked="" type="checkbox"/></p> <p>40. Visible from Public Road? Yes <input checked="" type="checkbox"/> No <input type="checkbox"/></p> <p>41. Distance from and Frontage on Road 65' 50'</p>				
<p>7 City or Town if Rural, Township & Vicinity Columbia</p> <p>8 Site Plan with North Arrow</p> <div style="text-align: center;"> </div> <p>9 Coordinates UTM Lat - Long -</p> <p>10 Site: <input type="checkbox"/> Building <input checked="" type="checkbox"/> Structure: <input type="checkbox"/> Object <input checked="" type="checkbox"/></p> <table border="1" style="width:100%; border-collapse: collapse;"> <tr> <td>11 On National Register? Yes <input type="checkbox"/> No <input checked="" type="checkbox"/></td> <td>12 Is Eligible? Yes <input type="checkbox"/> No <input checked="" type="checkbox"/></td> </tr> <tr> <td>13 Part of Estab. Hist. Dist.? Yes <input type="checkbox"/> No <input checked="" type="checkbox"/></td> <td>14. District Potential? Yes <input type="checkbox"/> No <input checked="" type="checkbox"/></td> </tr> </table> <p>15 Name of Established District -</p>	11 On National Register? Yes <input type="checkbox"/> No <input checked="" type="checkbox"/>	12 Is Eligible? Yes <input type="checkbox"/> No <input checked="" type="checkbox"/>	13 Part of Estab. Hist. Dist.? Yes <input type="checkbox"/> No <input checked="" type="checkbox"/>	14. District Potential? Yes <input type="checkbox"/> No <input checked="" type="checkbox"/>	<p>42. Further Description of Important Features 1 story, 1 bay porch on front w/gable roof. Frame garage in rear.</p>	<div style="text-align: center;"> </div>
11 On National Register? Yes <input type="checkbox"/> No <input checked="" type="checkbox"/>	12 Is Eligible? Yes <input type="checkbox"/> No <input checked="" type="checkbox"/>					
13 Part of Estab. Hist. Dist.? Yes <input type="checkbox"/> No <input checked="" type="checkbox"/>	14. District Potential? Yes <input type="checkbox"/> No <input checked="" type="checkbox"/>					
<p>43 History and Significance -</p>	<p>44 Description of Environment and Outbuildings Frame garage in rear; gable roof.</p>					
<p>45 Sources of Information On site survey</p>	<p>46. Prepared by RGW</p> <p>47 Organization Fischer-Stein Assoc's.</p> <p>48 Date 10/78 49 Revision Date(s)</p>					

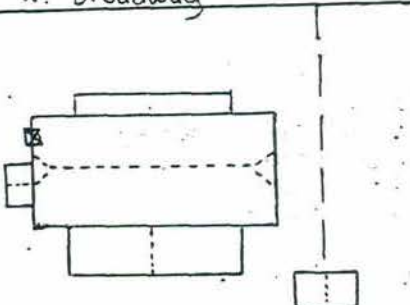

307

Boone

House

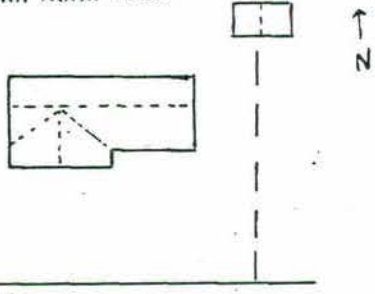

Office of Historic Preservation, P.O. Box 176, Jefferson City, Missouri 65101
HISTORIC INVENTORY

BOAS006-017

1 No 308		4 Present Name(s) House		5 Other Name(s)	28 No of Stories 1
2 County Boone		16 Thematic Category Architecture			
3 Location of Negatives Public Works Dept., - Columbia, MO.		17 Date(s) or Period Modern		30 Foundation Material Indeterminate	
6 Specific Location 308 W. Broadway		18 Style of Design -		31 Wall Construction Indeterminate	
7 City or Town Columbia		19 Architect or Engineer -		32 Roof Type & Material Gable-Wood Shingles	
8 Site Plan with North Arrow W. Broadway		20 Contractor or Builder -		33 No. of Bays Front 3 Side 4	
		21 Original Use, if apparent Residential		34 Wall Treatment Stucco	
		22 Present Use Residential		35 Plan Shape Modified T	
9 Coordinates Lat Long		23 Ownership Public <input type="checkbox"/> Private <input checked="" type="checkbox"/>		36 Changes (Explain in #42) Addition: - Altered: - Moved: -	
10 Site: <input type="checkbox"/> Building <input checked="" type="checkbox"/>		24 Owner's Name & Address, if known Lang		37 Condition Interior - Exterior Good	
11 On National Register? Yes <input type="checkbox"/> No <input checked="" type="checkbox"/>		25 Open to Public? Yes <input type="checkbox"/> No <input checked="" type="checkbox"/>		38 Preservation Underway? Yes <input type="checkbox"/> No <input checked="" type="checkbox"/>	
12 Is Eligible? Yes <input type="checkbox"/> No <input checked="" type="checkbox"/>		26 Local Contact Person or Organization -		39 Endangered? By What? Yes <input type="checkbox"/> No <input checked="" type="checkbox"/>	
13 Part of Estab. Hist. Dist.? Yes <input type="checkbox"/> No <input checked="" type="checkbox"/>		27 Other Surveys in Which Included -		40 Visible from Public Road? Yes <input checked="" type="checkbox"/> No <input type="checkbox"/>	
14 District Potential? Yes <input type="checkbox"/> No <input checked="" type="checkbox"/>				41 Distance from and Frontage on Road 48' 60'	
15 Name of Established District -					
42. Further Description of Important Features Main entrance in center of front facade, has rounded hood with brackets. Paired windows in front facade. Full width front porch may have been roofed originally, has four brick piers with brick infill between piers. Exterior chimney in west end. Addition to west end, has asbestos siding.					
43 History and Significance					
44 Description of Environment and Outbuildings Garage in rear.					
45 Sources of Information On site survey				46. Prepared by RCF	
				47. Organization Fischer-Stein Assoc's.	
				48. Date 10/78	
				49. Revision Date(s)	

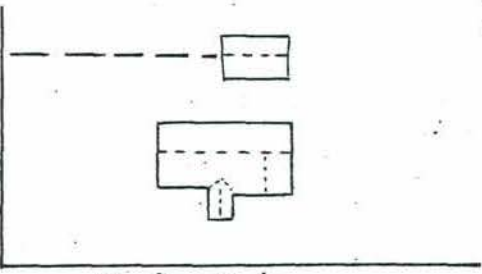

Office of Historic Preservation, P.O. Box 176, Jefferson City, Missouri 65101
HISTORIC INVENTORY

BOAS006-018

1 No 309		4 Present Name(s) House		309
2 County Boone		5 Other Name(s)		
3 Location of Negatives Public Works Dept. - Columbia, MO.				
6 Specific Location 309 W. Broadway		16. Thematic Category Architecture		Boone House
7 City or Town If Rural, Township & Vicinity Columbia		17 Date(s) or Period Modern		
8 Site Plan with North Arrow 		18 Style or Design -		
		19. Architect or Engineer -		
9 Coordinates UTM Lat - Long -		20. Contractor or Builder -		
10 Site I I Structure I I Building XI Object I I		21. Original Use, if apparent Residential		
11 On National Register? Yes I I No IX		22 Present Use Residential		
12 Is It Eligible? Yes I I No IX		23 Ownership Public I I Private IX		
13 Part of Estab. Hist. Dist.? Yes I I No IX		24. Owner's Name & Address, if known Gregory		
14. District Potent'l? Yes I I No IX		25. Open to Public? Yes I I No IX		
15 Name of Established District -		26. Local Contact Person or Organization -		
		27. Other Surveys in Which Included -		
		28. No. of Stories 1 1/2		
		29. Basement? Yes XI No I.		
		30. Foundation Material Concrete		
		31. Wall Construction Brick & Frame		
		32. Roof Type & Material Gables-Asph. Sh.		
		33. No. of Bays Front 3 Side 3		
		34. Wall Treatment Common Bond-Horiz. Siding		
		35. Plan Shape "L"		
		36. Changes (Explain in #42) Addition: - Altered I I Moved I		
		37. Condition Interior - Exterior Good		
		38. Preservation Underway? Yes - No I I		
		39. Endangered? By What? Yes I I No I I		
		40. Visible from Public Road? Yes X No I I		
		41. Distance from and Frontage on Road 69' 50'		
42. Further Description of Important Features Rowlock brick course at 2nd floor line. Brick window sills. Double gable facing front. Slightly projecting bay in front facade forms main entrance. Gable dormer with no overhang in front facade.				
43 History and Significance -				
44 Description of Environment and Outbuildings Frame garage in rear.				
45 Sources of Information On site survey		46. Prepared by RGW		
		47 Organization Fischer-Stein Assoc's.		
		48 Date 10/78	49 Revision Date(s)	

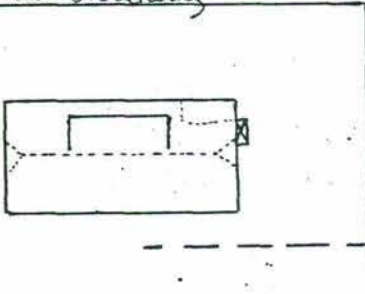

Office of Historic Preservation, P.O. Box 176, Jefferson City, Missouri 65101
HISTORIC INVENTORY

BOAS006-019

1. No 311		4. Present Name(s) House		311
2. County Boone		5. Other Name(s)		
3. Location of Negatives Public Works Dept. - Columbia, MO.				
6. Specific Location 311 W. Broadway		16. Thematic Category Architecture		28. No. of Stories 1½
		17. Date(s) or Period Modern		29. Basement? Yes <input checked="" type="checkbox"/> No <input type="checkbox"/>
7. City or Town <input type="checkbox"/> Rural, Township & Vicinity Columbia		18. Style or Design -		30. Foundation Material Indeterminate
8. Site Plan with North Arrow <div style="display: flex; align-items: center;"> <div style="writing-mode: vertical-rl; transform: rotate(180deg); margin-right: 5px;">Aldeach</div>  </div>		19. Architect or Engineer -		31. Wall Construction Brick-Frame
		20. Contractor or Builder -		32. Roof Type & Material Gable/Asph. Sh.
9. Coordinates UTM Lat - Long -		21. Original Use, if apparent Residential		33. No. of Bays Front 3 Side 3
10. Site: <input type="checkbox"/> Building <input checked="" type="checkbox"/> Structure: <input type="checkbox"/> Object: <input type="checkbox"/>		22. Present Use Residential		34. Wall Treatment Brick Running Bond-Horiz. Sid
		23. Ownership Public <input type="checkbox"/> Private <input checked="" type="checkbox"/>		35. Plan Shape "L"
11. On National Register? Yes <input type="checkbox"/> No <input checked="" type="checkbox"/>		24. Owner's Name & Address, if known Hartley		36. Changes (Explain in #42) Addition: <input type="checkbox"/> Altered: <input type="checkbox"/> Moved: <input type="checkbox"/>
12. Is It Eligible? Yes <input type="checkbox"/> No <input checked="" type="checkbox"/>		25. Open to Public? Yes <input type="checkbox"/> No <input checked="" type="checkbox"/>		37. Condition Interior - Exterior Good
13. Part of Estab. Hist. Dist.? Yes <input type="checkbox"/> No <input checked="" type="checkbox"/>		26. Local Contact Person or Organization -		38. Preservation Underway? Yes <input type="checkbox"/> No <input type="checkbox"/>
14. District Potential? Yes <input type="checkbox"/> No <input checked="" type="checkbox"/>		27. Other Surveys in Which Included -		39. Endangered? By What? Yes <input type="checkbox"/> No <input type="checkbox"/>
15. Name of Established District -				40. Visible from Public Road? Yes <input checked="" type="checkbox"/> No <input type="checkbox"/>
				41. Distance from and Frontage on Road 65' 67'
42. Further Description of Important Features Double gables on front facade. Entrance in projected bay. Exterior chimney with stepped set offs.				
43. History and Significance				
44. Description of Environment and Outbuildings Brick garage w/frame addition in rear.				
45. Sources of Information On site survey			46. Prepared by RGW	
			47. Organization Fischer-Stein Assoc's.	
			48. Date 10/78	49. Revision Date(s)


Office of Historic Preservation, P.O. Box 176, Jefferson City, Missouri 65101
HISTORIC INVENTORY

BOAS006 - 020

1 No 400		4 Present Name(s) House	
2 County Boone		5 Other Name(s)	
3 Location of Negatives Public Works Dept. - Columbia, MO.			
6 Specific Location 400 W. Broadway		16. Thematic Category Architecture	28. No of Stories 1½
7 City or Town II Rural, Township & Vicinity Columbia		17. Date(s) or Period Modern	29. Basement? Yes <input checked="" type="checkbox"/> No <input type="checkbox"/>
8 Site Plan with North Arrow W. Broadway		18. Style or Design -	30. Foundation Material Concrete
		19. Architect or Engineer -	31. Wall Construction Brick
		20. Contractor or Builder -	32. Roof Type & Material Clipped Gab./Asph. Sh.
9 Coordinates UTM Lat - Long -		21. Original Use, if apparent Residence	33. No. of Bays Front 3 Side 4
10 Site I Building <input checked="" type="checkbox"/> Structure II Object <input type="checkbox"/>		22. Present Use Residence	34. Wall Treatment Brick - Running Bond
11 On National Register? Yes <input type="checkbox"/> No <input checked="" type="checkbox"/>	12 Is II Eligible? Yes <input type="checkbox"/> No <input checked="" type="checkbox"/>	23. Ownership Public <input type="checkbox"/> Private <input checked="" type="checkbox"/>	35. Plan Shape square
13 Part of Estab. Hist. Dist.? Yes <input type="checkbox"/> No <input checked="" type="checkbox"/>	14. District Potent'l? Yes <input type="checkbox"/> No <input checked="" type="checkbox"/>	24. Owner's Name & Address, if known Wood	36. Changes (Explain in #42) Addition: - Altered <input type="checkbox"/> Moved <input type="checkbox"/>
15 Name of Established District -		25. Open to Public? Yes <input type="checkbox"/> No <input checked="" type="checkbox"/>	37. Condition Interior - Exterior Good
42. Further Description of Important Features 2-bay, 1-story, unenclosed front porch with tapered brick columns. Triple window units on front facade upper sashes of each portion subdivided into four vertical panes. Double-wide shed dormer in front facade. Asphalt shingles on dormer walls. Exterior end chimney. Rowlock brick sills. Basket weave brick pattern simulating string courses at first and second floor lines.		26. Local Contact Person or Organization -	38. Preservation Underway? Yes <input type="checkbox"/> No <input checked="" type="checkbox"/>
43 History and Significance -		27. Other Surveys in Which Included -	39. Endangered? By What? Yes <input type="checkbox"/> No <input checked="" type="checkbox"/>
44 Description of Environment and Outbuildings -			
45 Sources of Information On site survey		46. Prepared by RCF	
		47. Organization Fischer-Stein Assoc's.	
		48. Date 10/78	49. Revision Date(s)

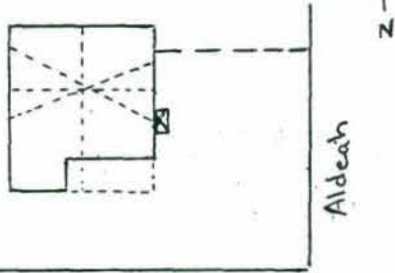
Office of Historic Preservation, P.O. Box 176, Jefferson City, Missouri 65101
HISTORIC INVENTORY

BOAS006-020

1 No		4 Present Name(s) W. Raymond + Margaret K. Wood		1 No
2 County Boone		5 Other Name(s)		
3 Location of Negatives				
6 Specific Location 400 W. Broadway Westwood add E 9 FT OF N 160 FT Lot 98 + N160 FT Lot 99		16 Thematic Category		2. County
7 City or Town If Rural, Township & Vicinity COLUMBIA		17 Date(s) or Period LATE 1920's EARLY 30's (2)		
8 Site Plan with North Arrow 		18 Style or Design		
9 Coordinates Lat Long		19 Architect or Engineer		4 Present Name(s)
10 Site: <input type="checkbox"/> Building <input checked="" type="checkbox"/> Structure: <input type="checkbox"/> Object: <input type="checkbox"/>		20 Contractor or Builder Dr. W.D. Fisher ANGEL (2)		
11 On National Register? Yes <input type="checkbox"/> No <input type="checkbox"/>		21 Original Use, if apparent RESIDENCE		
12 Is II Eligible? Yes <input type="checkbox"/> No <input type="checkbox"/>		22 Present Use RESIDENCE		5 Other Name(s)
13 Part of Estab. Hist. Dist.? Yes <input type="checkbox"/> No <input type="checkbox"/>		23 Ownership Public <input type="checkbox"/> Private <input checked="" type="checkbox"/>		
14 District Potent'l? Yes <input type="checkbox"/> No <input type="checkbox"/>		24 Owner's Name & Address, if known W. Raymond + Margaret Wood 400 W. Broadway		
15 Name of Established District		25 Open to Public? Yes <input checked="" type="checkbox"/> No <input type="checkbox"/>		1. No
42 Further Description of Important Features There is unusual designing of brick at the foundation of this home + one chimney, left exterior. The three panel door has panes in the top panel; it is plain no embrasure. There are shed dormers + mainly 2 sash windows. However, there are fixed windows + a bow window, with brick slipsills. The roof is board cornice with eaves projecting + rafters exposed. Brick piers support an open front porch.		26 Local Contact Person or Organization		
43 History and Significance Built by Fisher Fisher family in the 20's by early 30's Dr. W.D. Fisher was a prominent general practitioner in Columbia.		27 Other Surveys in Which Included		
44 Description of Environment and Outbuildings		28 No of Stories 1 1/2		1. No
		29. Basement? Yes <input checked="" type="checkbox"/> No <input type="checkbox"/>		
		30 Foundation Material CONCRETE		
		31. Wall Construction BRICK		4 Present Name(s)
		32. Roof Type & Material HIPPED GROSS GABLE/ASBESTOS		
		33 No of Bays Front Side		
		34. Wall Treatment STRETCHER BOND		1. No
		35. Plan Shape IRREG		
		36 Changes (Explain in #42) Addition: <input type="checkbox"/> Altered: <input type="checkbox"/> Moved: <input type="checkbox"/>		
		37 Condition Interior good Exterior good		5 Other Name(s)
		38 Preservation Underway? Yes <input type="checkbox"/> No <input checked="" type="checkbox"/>		
		39 Endangered? By What? Yes <input checked="" type="checkbox"/> No <input type="checkbox"/> Widening of W. Broadway		
		40 Visible from Public Road? Yes <input checked="" type="checkbox"/> No <input type="checkbox"/>		1. No
		41. Distance from and Frontage on Road		
		Photo		
45 Sources of Information ① MARGARET WOOD, OWNER ② ED BIHR, LONGTIME BROADWAY RESIDENT ③ Raymond McClain, lifelong Columbia resident, longtime WB resident		46 Prepared by Heila Wieman		1. No
		47 Organization Citizens Pres. of W. Broadway		
		48 Date 4-10-79 49 Revision Date(s) 5-11-79		

HISTORIC INVENTORY

BOASCOLE - 021

1 No 401		4 Present Name(s) House	
2 County Boone		5 Other Name(s)	
3 Location of Negatives Public Works Dept. - Columbia, MO.			
6 Specific Location 401 W. Broadway		16. Thematic Category Architecture	
7 City or Town II Rural, Township & Vicinity Columbia		17 Date(s) or Period Modern	
8 Site Plan with North Arrow 		18 Style or Design Bungalow	
9 Coordinates UTM Lat - Long -		19 Architect or Engineer -	
10 Site: I Building <input checked="" type="checkbox"/> Structure: I Object: I		20 Contractor or Builder -	
11 On National Register? Yes: I No: <input checked="" type="checkbox"/>		21. Original Use, if apparent Residential	
12 Is II Eligible? Yes: I No: <input checked="" type="checkbox"/>		22 Present Use Residential	
13 Part of Estab. Hist. Dist.? Yes: I No: <input checked="" type="checkbox"/>		23 Ownership Public: I Private: <input checked="" type="checkbox"/>	
14. District Potential? Yes: I No: <input checked="" type="checkbox"/>		24. Owner's Name & Address, if known Kirby	
15 Name of Established District -		25. Open to Public? Yes: I No: <input checked="" type="checkbox"/>	
42. Further Description of Important Features Basically rectangular shaped plan with intersecting gabled roofs. Asphalt shingles in gables; protecting eaves with triangular corner brackets. Exterior chimney on east side with sloped weathering. Basket weave pattern brick work at floor line.		26. Local Contact Person or Organization -	
43 History and Significance		27. Other Surveys in Which Included -	
44 Description of Environment and Outbuildings No associated outbuildings. House situated on corner lot.		28. No. of Stories 1	
45 Sources of Information On site survey		29. Basement? Yes: <input checked="" type="checkbox"/> No: I	
		30. Foundation Material Indeterminate	
		31. Wall Construction Brick	
		32. Roof Type & Material Gable/Shingle	
		33. No. of Bays Front 3 Side 6	
		34. Wall Treatment Brick - Running Bond	
		35. Plan Shape rectangular	
		36. Changes (Explain in #42) Addition: - Altered: I Moved: I	
		37. Condition Interior: - Exterior: <u>Good</u>	
		38. Preservation Underway? - Yes: I No: I	
		39. Endangered? By What? - Yes: I No: I	
		40. Visible from Public Road? Yes: <input checked="" type="checkbox"/> No: I	
		41. Distance from and Frontage on Road 90' 60'	
		46. Prepared by RGW	
		47. Organization Fischer-Stein Assoc's.	
		48. Date 10/78 49. Revision Date(s)	



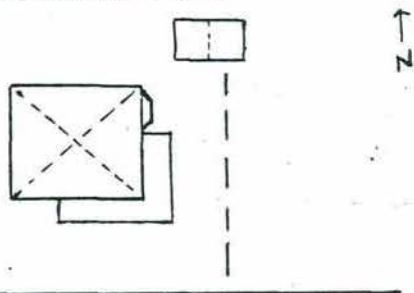

Office of Historic Preservation, P.O. Box 176, Jefferson City, Missouri 65101
HISTORIC INVENTORY

BOAS0016-021

1 No		4 Present Name(s) Jeffrey W. & Margaret A. Kirby		1 NO
2 County Boone		5 Other Name(s)		
3 Location of Negatives				
6 Specific Location 401 W. Bdwy. W. Payne 50 60 FT ON Bdwy X 190 FT SPT Lot 5		16 Thematic Category		2 County
7 City or Town II Rural, Township & Vicinity COLUMBIA		17 Date(s) or Period 1920s 2-3		
8 Site Plan with North Arrow		18 Style or Design		
		19 Architect or Engineer		4 Present Name(s)
9 Coordinates UTM Lat Long		20 Contractor or Builder JAMES TAYLOR 2/3		
10 Site: <input type="checkbox"/> Building <input checked="" type="checkbox"/> Structure: <input type="checkbox"/> Object: <input type="checkbox"/>		21 Original Use, if apparent RESIDENCE		
11 On National Register? Yes <input type="checkbox"/> No <input type="checkbox"/>		22 Present Use RESIDENCE		5 Other Name(s)
12 Is Eligible? Yes <input type="checkbox"/> No <input type="checkbox"/>		23 Ownership Public <input type="checkbox"/> Private <input checked="" type="checkbox"/>		
13 Part of Estab. Hist. Dist.? Yes <input type="checkbox"/> No <input type="checkbox"/>		24 Owner's Name & Address, if known Jeff + Margaret Kirby 401 W. Bdwy		
14 District Potent'l? Yes <input type="checkbox"/> No <input type="checkbox"/>		25 Open to Public? Yes <input type="checkbox"/> No <input checked="" type="checkbox"/>		1 NO
15 Name of Established District		26 Local Contact Person or Organization		
		27 Other Surveys in Which Included		
28 No of Stories 1 1/2		29 Basement? Yes <input checked="" type="checkbox"/> No <input type="checkbox"/> FULL		1 NO
30 Foundation Material CONCRETE		31 Wall Construction STRETCH BOND BRICK		
32 Roof Type & Material CROSS GABLE/ASBESTOS		33 No. of Bays Front Side		
34 Wall Treatment STRETCH BOND BRICK		35 Plan Shape IRREG		1 NO
36 Changes (Explain in #42) Addition: <input type="checkbox"/> Altered: <input type="checkbox"/> Moved: <input type="checkbox"/>		37 Condition Interior: good Exterior: good		
38 Preservation Underway? Yes <input type="checkbox"/> No <input type="checkbox"/>		39 Endangered? By What? Yes <input checked="" type="checkbox"/> No <input type="checkbox"/> Broadway widening		
40 Visible from Public Road? Yes <input type="checkbox"/> No <input type="checkbox"/>		41 Distance from and Frontage on Road		5 Other Name(s)
42 Further Description of Important Features <i>There is unusual designing in brick at the foundation here. The chimney is light side slope front. The gables have supports & shingling in the face. The roof is heavy projecting, eaves projecting, rafters exposed. The door is 2 panel with panels at top, plain no ambuscure. The windows are 2 sash & fixed, with brick slipsills. There is a brick open porch with railing at front.</i>		Photo		
43 History and Significance <i>Quiet about 1920 by J W Taylor of the Taylor Estes Lumber Co. (2/3)</i>				
44 Description of Environment and Outbuildings				
45 Sources of Information ① MARGARET KIRBY, OWNER ② ED BIHR, LONGTIME BROADWAY RESIDENT ③ SARA ECKHARDT, EX BROADWAY RESIDENT				
46 Prepared by Sheila Wieman		47 Organization CPO West Broadway		
48 Date 4-10-79		49 Revision Date(s) 5-11-79		


Office of Historic Preservation, P.O. Box 176, Jefferson City, Missouri 65101
HISTORIC INVENTORY

BOAS004-022

<p>1 No 403</p> <p>2 County Boone</p> <p>3 Location of Negatives Public Works Dept. - Columbia, MO.</p>	<p>4 Present Name(s) House</p> <p>5 Other Name(s)</p>	403 Boone House				
<p>6 Specific Location 403 W. Broadway</p> <p>7 City or Town <input type="checkbox"/> Rural, Township & Vicinity Columbia</p> <p>8 Site Plan with North Arrow</p> <div style="text-align: center;">  <p>W. Broadway</p> </div> <p>9 Coordinates <input type="checkbox"/> UTM Lat _____ Long _____</p> <p>10 Site <input type="checkbox"/> Building <input checked="" type="checkbox"/> Structure <input type="checkbox"/> Object <input type="checkbox"/></p> <table border="1" style="width:100%; border-collapse: collapse;"> <tr> <td>11 On National Register? Yes <input type="checkbox"/> No <input checked="" type="checkbox"/></td> <td>12 Is It Eligible? Yes <input type="checkbox"/> No <input checked="" type="checkbox"/></td> </tr> <tr> <td>13 Part of Estab. Hist. Dist.? Yes <input type="checkbox"/> No <input checked="" type="checkbox"/></td> <td>14 District Potent.? Yes <input type="checkbox"/> No <input checked="" type="checkbox"/></td> </tr> </table> <p>15 Name of Established District -</p>	11 On National Register? Yes <input type="checkbox"/> No <input checked="" type="checkbox"/>	12 Is It Eligible? Yes <input type="checkbox"/> No <input checked="" type="checkbox"/>	13 Part of Estab. Hist. Dist.? Yes <input type="checkbox"/> No <input checked="" type="checkbox"/>	14 District Potent.? Yes <input type="checkbox"/> No <input checked="" type="checkbox"/>	<p>16. Thematic Category Architecture</p> <p>17 Date(s) or Period Modern</p> <p>18 Style or Design -</p> <p>19. Architect or Engineer -</p> <p>20. Contractor or Builder -</p> <p>21. Original Use, if apparent Residential</p> <p>22 Present Use Residential</p> <p>23 Ownership <input type="checkbox"/> Public <input checked="" type="checkbox"/> Private <input checked="" type="checkbox"/></p> <p>24. Owner's Name & Address, if known Johnson</p> <p>25. Open to Public? <input type="checkbox"/> Yes <input type="checkbox"/> No <input checked="" type="checkbox"/></p> <p>26. Local Contact Person or Organization -</p> <p>27. Other Surveys in Which Included -</p>	<p>28. No. of Stories 2</p> <p>29. Basement? Yes <input type="checkbox"/> No <input checked="" type="checkbox"/> Indeterminate</p> <p>30. Foundation Material Indet. - Plastered</p> <p>31. Wall Construction Frame</p> <p>32. Roof Type & Material Hip - Asph. Sh.</p> <p>33. No. of Bays Front 3 Side -</p> <p>34. Wall Treatment Horizontal Siding</p> <p>35. Plan Shape square</p> <p>36. Changes (Explain in #42) Addition <input type="checkbox"/> Altered <input type="checkbox"/> Moved <input type="checkbox"/></p> <p>37. Condition Interior - Exterior Good</p> <p>38. Preservation Underway? <input type="checkbox"/> Yes <input type="checkbox"/> No <input checked="" type="checkbox"/></p> <p>39. Endangered? By What? <input type="checkbox"/> Yes <input type="checkbox"/> No <input checked="" type="checkbox"/></p> <p>40. Visible from Public Road? <input checked="" type="checkbox"/> Yes <input type="checkbox"/> No <input type="checkbox"/></p> <p>41. Distance from and Frontage on Road 105' 60'</p>
11 On National Register? Yes <input type="checkbox"/> No <input checked="" type="checkbox"/>	12 Is It Eligible? Yes <input type="checkbox"/> No <input checked="" type="checkbox"/>					
13 Part of Estab. Hist. Dist.? Yes <input type="checkbox"/> No <input checked="" type="checkbox"/>	14 District Potent.? Yes <input type="checkbox"/> No <input checked="" type="checkbox"/>					
<p>42. Further Description of Important Features</p> <p>Square plan with open porch on south and east sides. Tapered wooden porch posts supported by brick piers. Porthole window on east side. Projecting eaves. Lower portion of roof flared.</p>						
<p>43 History and Significance</p>						
<p>44 Description of Environment and Outbuildings</p> <p>Associated frame garage with gable roof in rear.</p>						
<p>45 Sources of Information On site survey</p>	<p>46. Prepared by RGW</p> <p>47. Organization Fischer-Stein Assoc's.</p> <p>48 Date 10/78 49 Revision Date(s)</p>					

Office of Historic Preservation, P.O. Box 176, Jefferson City, Missouri 65101
HISTORIC INVENTORY

BOAS006-022

1 No	4 Present Name(s) Basit BROOKS WYATT, DAISY	
2 County Boone	5 Other Name(s) FISCHER, DIANA	
3 Location of Negatives	6 Specific Location 403 W. Bdwy.	16 Thematic Category
7 City or Town if Rural, Township & Vicinity COLUMBIA	17 Date(s) or Period 1900's	28 No of Stories 2
8 Site Plan with North Arrow 	18 Style or Design	29 Basement? full Yes <input checked="" type="checkbox"/> No <input type="checkbox"/>
9 Coordinates UTM Lat Long	19 Architect or Engineer	30 Foundation Material Concrete block
10 Site: <input type="checkbox"/> Building: <input type="checkbox"/> Structure: <input type="checkbox"/> Object: <input type="checkbox"/>	20 Contractor or Builder	31 Wall Construction FRAME
11 On National Register? Yes <input type="checkbox"/> No <input type="checkbox"/>	21 Original Use, if apparent RESIDENCE	32 Roof Type & Material BELCAST GABLE/ASBESTOS
12 Is It Eligible? Yes <input type="checkbox"/> No <input type="checkbox"/>	22 Present Use APARTMENT	33 No. of Bays Front Side
13 Part of Estab. Hist. Dist.? Yes <input type="checkbox"/> No <input type="checkbox"/>	23 Ownership Public <input type="checkbox"/> Private <input type="checkbox"/>	34 Wall Treatment CLAPBOARD
14 District Potent'l? Yes <input type="checkbox"/> No <input type="checkbox"/>	24 Owner's Name & Address, if known D. MACK JOHNSON 1601 STONY BROOK PLACE COLUMBIA, MO	35 Plan Shape IRREG
15 Name of Established District	25 Open to Public? Yes <input type="checkbox"/> No <input type="checkbox"/>	36 Changes (Explain in #42) Addition: <input type="checkbox"/> Altered: <input type="checkbox"/> Moved: <input type="checkbox"/>
16 Further Description of Important Features There is a straddle ridge chimney here. The dormers are belcast gable with overhang. The roof is cornice banded, plain frieze & the door is single panel, plain with embrasure. The windows are 2 sash, but there are round, fixed, & a bay window also. The door & windows have wide mullings & lugills. There is an L shaped porch at front with piers.	26 Local Contact Person or Organization	37 Condition Interior: <u>good</u> Exterior: <u>good</u>
17 History and Significance This house is known in the neighborhood as the <u>Sinker house</u> but was built much before them. <u>The Sinker</u> was a <u>water wheel</u> added to the <u>mill</u> at 503. The house was also called the <u>Frank</u> <u>Vessor House</u> & may have been built by Mr. Vessor's father John. John Vessor is of note as an early Columbia developer - Vessor St in Central Columbia.	27 Other Surveys in Which Included	38 Preservation Underway? Yes <input type="checkbox"/> No <input type="checkbox"/>
18 Description of Environment and Outbuildings There is a two car garage of weatherboard in rear	42 Prepared by Shula Weiman	39 Endangered? By What? Yes <input checked="" type="checkbox"/> No <input type="checkbox"/>
19 Sources of Information ① Frank Harris, life long W. Broadway resident ② Don Laurot, long time Columbian ③ Mrs. Glenn Dollard, long time W. Broadway resident	43 Organization CPO West Broadway	40 Visible from Public Road? Yes <input checked="" type="checkbox"/> No <input type="checkbox"/>
	44 Date 4-10-79	41 Distance from and Frontage on Road
	45 Revision Date(s) 5-11-79	46 Photo

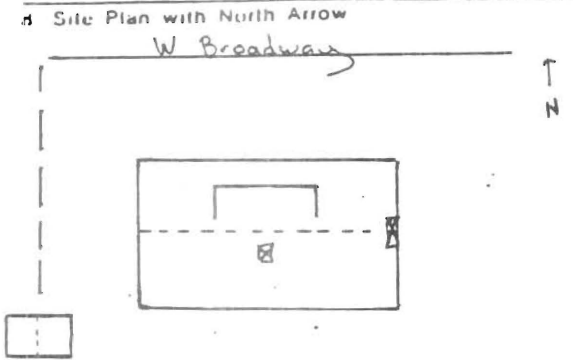
1 NO
2 County
4 Present Name(s)
5 Other Name(s)

43 cont.

is named for Mr Vessor. Mr. John Vessor lived at 900 W. Broadway at one time, possibly simultaneously with Frank Vessor at 403.

Office of Historic Preservation, P.O. Box 176, Jefferson City, Missouri 65101
HISTORIC INVENTORY

BOASCOOK-023

1 No 404		4 Present Name(s) House	
2 County Boone		5 Other Name(s)	
3 Location of Negatives Public Works Dept. - Columbia, MO.			
6 Specific Location 404 W. Broadway		16. Thematic Category Architecture	
7 City or Town <input type="checkbox"/> Rural, Township & Vicinity Columbia		17 Date(s) or Period Modern	
8 Site Plan with North Arrow 		18 Style or Design Bungalow	
9 Coordinates UTM Lat _____ Long _____		19. Architect or Engineer -	
10 Site <input type="checkbox"/> Building <input checked="" type="checkbox"/> Structure <input type="checkbox"/> Object <input type="checkbox"/>		20. Contractor or Builder -	
11 On National Register? Yes <input type="checkbox"/> No <input checked="" type="checkbox"/>		21. Original Use, if apparent Residential	
12 Is <input type="checkbox"/> Eligible? Yes <input type="checkbox"/> No <input checked="" type="checkbox"/>		22 Present Use Residential	
13 Part of Estab. Hist. Dist.? Yes <input type="checkbox"/> No <input checked="" type="checkbox"/>		23 Ownership Public <input type="checkbox"/> Private <input checked="" type="checkbox"/>	
14. District Potential? Yes <input type="checkbox"/> No <input checked="" type="checkbox"/>		24. Owner's Name & Address, if known Ray	
15 Name of Established District -		25. Open to Public? Yes <input type="checkbox"/> No <input checked="" type="checkbox"/>	
42. Further Description of Important Features Full width 1-story open front porch, with tapered wood posts. Triple window in front facade, main entrance is off center and has side lights. Shed dormer in center of front facade has extended eaves with exposed rafters. One interior center chimney. One exterior end chimney. Painted wood panels in gables and dormer front sides of dormer has asphalt shingles. Ornamental concrete planter bowls at front entrance.		26. Local Contact Person or Organization -	
43 History and Significance		27. Other Surveys in Which Included -	
44 Description of Environment and Outbuildings Frame garage in rear.		28. No. of Stories $1\frac{1}{2}$	
45 Sources of Information On site survey		29. Basement? Yes <input checked="" type="checkbox"/> No <input type="checkbox"/>	
		30. Foundation Material Indeterminate	
		31. Wall Construction Brick	
		32. Roof Type & Material Gable/Asph. Sh.	
		33. No. of Bays Front 2 Side 3	
		34. Wall Treatment Brick - Running Bond	
		35. Plan Shape rectangular	
		36. Changes (Explain in #42) Addition: - Altered: <input type="checkbox"/> Moved: <input type="checkbox"/>	
		37. Condition Interior _____ Exterior Fair	
		38. Preservation Underway? Yes <input type="checkbox"/> No <input checked="" type="checkbox"/>	
		39. Endangered? By What? Yes <input type="checkbox"/> No <input checked="" type="checkbox"/>	
		40. Visible from Public Road? Yes <input checked="" type="checkbox"/> No <input type="checkbox"/>	
		41. Distance from and Frontage on Road 75' 67'	
		46. Prepared by RCF	
		47. Organization Fischer-Stein Assoc's.	
		48. Date 10/78	
		49. Revision Date(s)	




Office of Historic Preservation, P.O. Box 176, Jefferson City, Missouri 65101
HISTORIC INVENTORY

BOAS006-073

1 No		4 Present Name(s) Berniece S. Kimmel WILSON, JOSEPH	
2 County Boone		5 Other Name(s)	
3 Location of Negatives			
6 Specific Location 404 W. Bdwy. Westwood Add. 6 FT E FT OF N 200 FT Lot 97 + 64 FT W 220 FT LT		16 Thematic Category	
7 City or Town II Rural, Township & Vicinity COLUMBIA		17 Date(s) or Period 1910s - 1920	
8 Site Plan with North Arrow		18 Style or Design	
		19 Architect or Engineer	
		20 Contractor or Builder Eugene Scott	
9 Coordinates UTM Lat Long		21 Original Use, if apparent RESIDENCE	
10 Site: <input type="checkbox"/> Building <input checked="" type="checkbox"/> Structure: <input type="checkbox"/> Object: <input type="checkbox"/>		22 Present Use RENTAL RENTAL	
11 On National Register? Yes <input type="checkbox"/> No <input type="checkbox"/>		23 Ownership Public <input type="checkbox"/> Private <input checked="" type="checkbox"/>	
12 Is It Eligible? Yes <input type="checkbox"/> No <input type="checkbox"/>		24 Owner's Name & Address, if known Berniece S. Kimmel 404 W. Boyd Fayette, Mo.	
13 Part of Estab. Hist. Dist.? Yes <input type="checkbox"/> No <input type="checkbox"/>		25 Open to Public? Yes <input type="checkbox"/> No <input checked="" type="checkbox"/>	
14 District Potent'l? Yes <input type="checkbox"/> No <input type="checkbox"/>		26 Local Contact Person or Organization	
15 Name of Established District		27 Other Surveys in Which Included	
		28 No. of Stories 1 1/2	
		29 Basement? Yes <input checked="" type="checkbox"/> No <input type="checkbox"/>	
		30 Foundation Material concrete	
		31 Wall Construction BRICK	
		32 Roof Type & Material HIGH GABLE / ASBESTOS	
		33 No. of Bays Front Side	
		34 Wall Treatment STRETCHER BOND	
		35 Plan Shape IRREG	
		36 Changes (Explain in #42) Addition <input checked="" type="checkbox"/> Altered <input type="checkbox"/> Moved <input type="checkbox"/>	
		GROUND BATHROOM	
		37 Condition Interior good Exterior good	
		38 Preservation Underway? Yes <input type="checkbox"/> No <input type="checkbox"/>	
		39 Endangered? By What? Yes <input checked="" type="checkbox"/> No <input type="checkbox"/>	
		Bdwy. Widening	
		40 Visible from Public Road? Yes <input checked="" type="checkbox"/> No <input type="checkbox"/>	
		41 Distance from and Frontage on Road	

42 Further Description of Important Features: The shed dormers have eaves projecting rafters exposed. The roof eaves projecting, no rafters & boped cornice. There are cedar shingles in the gable ends of roof & 2 chimneys, one near slope & one left exterior. The windows are 2 sash & bow. The 2 panel door has panes on top & 2 side panes, each paneled. Lintels above the door & windows are masonry. The open porch has piers & arcading. There is stucco in the gable ends.



43 History and Significance: This house is known as the Scott house & was built in the 1910s. Mr. Scott was a prosperous Boone City farmer & owned much of land in W. Columbia now known as Rothwell Hts. Scott Lane in W. Columbia is named for him.

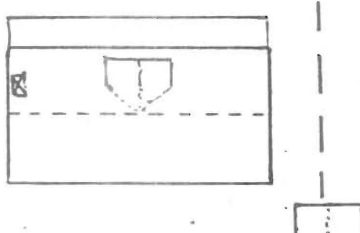

44 Description of Environment and Outbuildings: There is a 1 car garage of weatherboard, eaves slightly projecting.

- 45 Sources of Information
- ① Ed Berr, lifelong W. Broadway resident
 - ② Frank Harris, lifelong W. Broadway resident
 - ③ Raymond McClain, lifelong Columbia resident & long time W. B area resident

46 Prepared by: Sheila Whisman
 47 Organization: CPO West Broadway
 48 Date: 4-10-79
 49 Revision Date(s): 5-14-79

Office of Historic Preservation, P.O. Box 176, Jefferson City, Missouri 65101
HISTORIC INVENTORY

BOAS006-024

<p>1 No 406</p> <p>2 County Boone</p> <p>3 Location of Negatives Public Works Dept. - Columbia, MO.</p> <p>6 Specific Location 406 W. Broadway</p> <p>7 City or Town if Rural, Township & Vicinity Columbia</p> <p>8 Site Plan with North Arrow W. Broadway</p>  <p>9 Coordinates UTM Lat Long</p> <p>10 Site I I Building X I Structure I I Object I I</p> <table border="1" style="width:100%; border-collapse: collapse;"> <tr> <td>11 On National Register? Yes I I No IX</td> <td>12 Is II Eligible? Yes I I No XI</td> </tr> <tr> <td>13 Part of Estab. Hist. Dist.? Yes I I No IX</td> <td>14. District Potential? Yes I I No IX</td> </tr> </table> <p>15 Name of Established District</p>	11 On National Register? Yes I I No IX	12 Is II Eligible? Yes I I No XI	13 Part of Estab. Hist. Dist.? Yes I I No IX	14. District Potential? Yes I I No IX	<p>4 Present Name(s) House</p> <p>5 Other Name(s)</p> <p>16. Thematic Category Architecture</p> <p>17 Date(s) or Period Modern</p> <p>18 Style or Design -</p> <p>19. Architect or Engineer -</p> <p>20. Contractor or Builder -</p> <p>21. Original Use, if apparent Residential</p> <p>22 Present Use Residential</p> <p>23 Ownership Public I I Private IX</p> <p>24. Owner's Name & Address, if known Burk</p> <p>25. Open to Public? Yes I I No IX</p> <p>26. Local Contact Person or Organization -</p> <p>27. Other Surveys in Which Included -</p>	<p>28. No. of Stories 1 1/2</p> <p>29. Basement? Yes IX No I</p> <p>30. Foundation Material Concrete Masonry Un.</p> <p>31. Wall Construction Brick</p> <p>32. Roof Type & Material: Gable/Asph. Sh.</p> <p>33. No. of Bays Front 3 Side 3</p> <p>34. Wall Treatment Running Bond</p> <p>35. Plan Shape square</p> <p>36. Changes (Explain in #42) Addition - Altered I I Moved I</p> <p>37. Condition Interior - Exterior Good</p> <p>38. Preservation Underway? Yes No X</p> <p>39. Endangered? By What? Yes I I No IX</p> <p>40. Visible from Public Road? Yes X No I</p> <p>41. Distance from and Frontage on Road 75' 74'</p>
11 On National Register? Yes I I No IX	12 Is II Eligible? Yes I I No XI					
13 Part of Estab. Hist. Dist.? Yes I I No IX	14. District Potential? Yes I I No IX					
<p>42. Further Description of Important Features Square plan with gable roof. Front facing dormer with gable roof; projected eaves with exposed rafters, triangle corner brackets. Full width and enclosed front porch. Exterior end chimney.</p>						
<p>43 History and Significance</p>						
<p>44 Description of Environment and Outbuildings Brick garage in rear.</p>						
<p>45 Sources of Information On site survey</p>	<p>46. Prepared by RCF</p> <p>47. Organization Fischer-Stein Assoc's.</p> <p>48. Date 10/78 49. Revision Date(s)</p>					


406

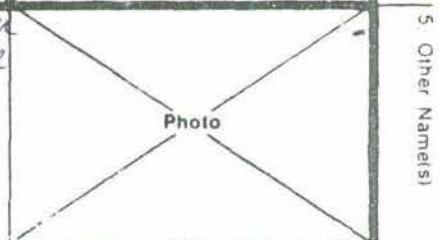
Boone

House

Office of Historic Preservation, P.O. Box 176, Jefferson City, Missouri 65101
HISTORIC INVENTORY

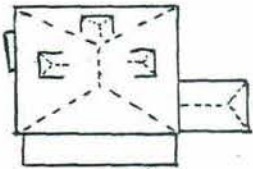
ROAS006-024

<p>1 No</p> <p>2 County <i>Boone</i></p> <p>3 Location of Negatives</p>	<p>4 Present Name(s) <i>Marilyn O. BURK</i></p> <p>5 Other Name(s)</p>	
<p>6 Specific Location <i>406 W. BROADWAY Westwood add E 3 FT Lot 96 and W 67 FT. Lot 97</i></p> <p>7 City or Town If Rural, Township & Vicinity <i>COLUMBIA</i></p> <p>8 Site Plan with North Arrow</p> 	<p>16 Thematic Category</p> <p>17 Date(s) or Period <i>1930s⁽²⁾</i></p> <p>18 Style or Design</p> <p>19 Architect or Engineer</p> <p>20 Contractor or Builder <i>J. GEORGE STARRETT⁽¹⁾⁽²⁾⁽³⁾</i></p> <p>21 Original Use, if apparent <i>RESIDENCE</i></p> <p>22 Present Use <i>RESIDENCE</i></p> <p>23 Ownership Public <input type="checkbox"/> Private <input checked="" type="checkbox"/></p> <p>24 Owner's Name & Address, if known <i>MARILYN O. BURK 406 W. BROADWAY</i></p> <p>25 Open to Public? Yes <input type="checkbox"/> No <input checked="" type="checkbox"/></p> <p>26 Local Contact Person or Organization</p> <p>27 Other Surveys in Which Included</p>	<p>28 No of Stories <i>1 1/2</i></p> <p>29 Basement? Yes <input checked="" type="checkbox"/> No <input type="checkbox"/> <i>full</i></p> <p>30 Foundation Material <i>concrete</i></p> <p>31 Wall Construction <i>BRICK</i></p> <p>32 Roof Type & Material <i>MED GABLE - GABLET ASBESTOS</i></p> <p>33 No. of Bays Front Side</p> <p>34 Wall Treatment <i>STRETCHER BOND</i></p> <p>35 Plan Shape <i>IRREG</i></p> <p>36 Changes (Explain in #42) Addition: <input type="checkbox"/> Moved: <input type="checkbox"/> Altered: <input checked="" type="checkbox"/></p> <p>37 Condition Interior <i>good</i> Exterior <i>good</i></p> <p>38 Preservation Underway? Yes <input type="checkbox"/> No <input type="checkbox"/></p> <p>39 Endangered? By What? Yes <input checked="" type="checkbox"/> No <input type="checkbox"/> <i>Widening of W. Bdwy.</i></p> <p>40 Visible from Public Road? Yes <input checked="" type="checkbox"/> No <input type="checkbox"/></p> <p>41 Distance from and Frontage on Road</p>
<p>9 Coordinates Lat Long UTM</p> <p>10 Site: <input type="checkbox"/> Building <input checked="" type="checkbox"/> Structure: <input type="checkbox"/> Object: <input type="checkbox"/></p> <p>11 On National Register? Yes <input type="checkbox"/> No <input type="checkbox"/></p> <p>12 Is It Eligible? Yes <input type="checkbox"/> No <input type="checkbox"/></p> <p>13 Part of Estab Hist Dist? Yes <input type="checkbox"/> No <input type="checkbox"/></p> <p>14 District Potent? Yes <input type="checkbox"/> No <input type="checkbox"/></p> <p>15 Name of Established District</p>	<p>42 Further Description of Important Features <i>The chimney is right exterior. The dormer is all gable with no ehang, rafters exposed. There are supports on gables, there is a recessed window in the center of a set of 3 on the face of front gable. The windows are 2 sash, but several fixed on 1st floor with brick slipsills. The door is single panel. The porch is a screened in open porch with brick pier.</i></p>	<p>43 History and Significance <i>Known as the Starrett house, this home was built by Judge George Starrett in the 1930's. The judge had an invalid wife & to accommodate her needs knocked out a first floor wall making one huge first floor bedroom⁽³⁾</i></p>
<p>44 Description of Environment and Outbuildings <i>There is a brick 2 car garage in rear.</i></p>	<p>45 Sources of Information <i>① Frank Harris, lifelong W. Broadway resident ② Frank Ed. Bihn, " " ③ Mrs Donald Burk, owner</i></p>	<p>46 Prepared by <i>Anita Wieman</i> Organization <i>C. Post Broadway</i></p> <p>48 Date <i>4-10-79</i></p> <p>49 Revision Date(s) <i>5-14-79</i></p>



HISTORIC INVENTORY

BOAS006-025

1 No 408		4 Present Name(s) House	
7 County Boone		5 Other Name(s)	
3 Location of Negatives Public Works Dept. - Columbia, MO.			
6 Specific Location 408 W. Broadway		16. Thematic Category Architecture	
7 City or Town II Rural, Township & Vicinity Columbia		17 Date(s) or Period	
8 Site Plan with North Arrow W. Broadway		18 Style or Design	
		19. Architect or Engineer	
		20. Contractor or Builder	
9 Coordinates UTM Lat - Long -		21. Original Use, if apparent Residential	
10 Site I I Structure I I Building X Object I I		22 Present Use Residential	
11 On National Register? Yes I I No X		23 Ownership Public I I Private IX	
12 Is I I Eligible? Yes I I No X		24. Owner's Name & Address, if known Morris	
13 Part of Estab. Hist. Dist.? Yes I I No X		25. Open to Public? Yes I I No IX	
14. District Potential? Yes I I No X		26. Local Contact Person or Organization	
15 Name of Established District		27. Other Surveys in Which Included	
42. Further Description of Important Features Square plan with shed roof addition to rear, hip roof addition to east side at south corner, hip roofed front and side dormers, projected bay on east side at intermediate level. Exterior chimney on east side. Main roof and dormer roofs are flared. One-story, one-bay open front porch with flared hip roof.		28. No. of Stories 2 1/2	
		29. Basement? Yes X No I	
		30. Foundation Material Indeterminate	
		31. Wall Construction Brick	
		32. Roof Type & Material Hip, flared at base, shingles	
		33. No. of Bays Front 2 Side 3	
		34. Wall Treatment Brick, running bond, painted	
		35. Plan Shape square	
		36. Changes (Explain in #42) Addition X Altered I I Moved I	
		37. Condition Interior - Exterior Good	
		38. Preservation Underway? Yes - No IX	
		39. Endangered? By What? Yes I I No IX	
		40. Visible from Public Road? Yes X No I	
		41. Distance from and Frontage on Road 85' 70'	
		43 History and Significance	
44 Description of Environment and Outbuildings Brick shed-roofed garage in rear.			
45 Sources of Information On site survey.		46. Prepared by RCF	
		47 Organization Fischer-Stein Assoc's.	
		48 Date 10/78	
		49 Revision Date(s)	




Office of Historic Preservation, P.O. Box 176, Jefferson City, Missouri 65101
HISTORIC INVENTORY

BOAS006-025

1 No		4 Present Name(s) Miner Curtis + Rhonda H. Paddock		1 No	
2 County Boone		5 Other Name(s)			2. County
3 Location of Negatives					
6 Specific Location 408 W. Broadway Westwood Add Exc E 3 FT Lot 96		16. Thematic Category		28 No of Stories 2	
7 City or Town If Rural, Township & Vicinity COLUMBIA		17 Date(s) or Period ① 1919			29. Basement? Yes <input checked="" type="checkbox"/> No <input type="checkbox"/>
8 Site Plan with North Arrow		18 Style or Design		30. Foundation Material concrete block	
		19. Architect or Engineer		31. Wall Construction BRICK	
		20. Contractor or Builder John Vassar ①		32. Roof Type & Material CENTER GABLE SLIGHTLY BELCAST-ASBESTOS	
9 Coordinates UTM Lat Long		21. Original Use, if apparent RESIDENCE		33. No. of Bays Front Side	
10 Site Building Structure Object		22 Present Use RESIDENCE		34. Wall Treatment PAINTED STRETCHER BOARD	
11 On National Register? Yes <input type="checkbox"/> No <input checked="" type="checkbox"/>		23 Ownership Public <input type="checkbox"/> Private <input checked="" type="checkbox"/>		35. Plan Shape IRREG	
12 Is Eligible? Yes <input type="checkbox"/> No <input checked="" type="checkbox"/>		24. Owner's Name & Address, if known MINER CURTIS PADDOCK 408 W. BROADWAY COLUMBIA, MO 65201		36. Changes (Explain in #42) Addition <input type="checkbox"/> Altered <input type="checkbox"/> Moved <input type="checkbox"/>	
13 Part of Estab. Hist. Dist.? Yes <input type="checkbox"/> No <input checked="" type="checkbox"/>		25 Open to Public? Yes <input type="checkbox"/> No <input checked="" type="checkbox"/>		37. Condition Interior <u>good</u> Exterior <u>good</u>	
14 District Potent'l? Yes <input type="checkbox"/> No <input checked="" type="checkbox"/>		26. Local Contact Person or Organization		38. Preservation Underway? Yes <input type="checkbox"/> No <input checked="" type="checkbox"/>	
15 Name of Established District		27 Other Surveys in Which Included		39. Endangered? By What? Yes <input checked="" type="checkbox"/> No <input type="checkbox"/> Widening of W. Bodary.	

42. Further Description of Important Features: There are 2 chimneys, left side & left exterior. The dormers are belcast gable with one hand, gables exposed & 2 fixed windows in each. The roof is cornice wood plain. The door is 6 panel with 2 glass panels on either side, plain no embossure. The windows are mainly 2 sash & fixed, but there are 2 bow windows on the second floor with painted brick sills. The stoop has belcast hood & wrought iron post supports. The first floor has added room with hip roof & left exterior chimney.



43. History and Significance: Often known as the McClain house, the home was built in 1919 by John Vassar ① & bought by the McClains in 1922 ②. The McClains owned & operated the family furniture store in town. ③ ④

44. Description of Environment and Outbuildings: The 2 car painted brick garage has single trim & shed roof.

45. Sources of Information:
- ① Raymond McClain, lifelong Columbia resident, present resident
 - ② Wm McClain, " " " " " "
 - ③ Ed Bihy, lifelong W. Broadway resident
 - ④ Frank Harris, " " " " " "

46. Prepared by
Shela Wiseman

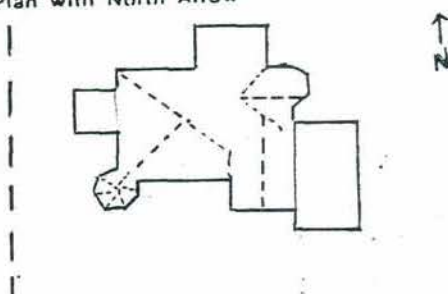
47. Organization
CP of West Broadway

48. Date 4-10-79 49. Revision Date(s) 5-14-79

1 No
2. County
4 Present Name(s)
5 Other Name(s)

Office of Historic Preservation, P.O. Box 176, Jefferson City, Missouri 65101
HISTORIC INVENTORY

BOAS006-026

1 No 409		4 Present Name(s) House - Apartments	
2 County Boone		5 Other Name(s)	
3 Location of Negatives Public Works Dept. - Columbia, MO.			
6 Specific Location 409 W. Broadway		16. Thematic Category Architecture	28. No. of Stories 2
7 City or Town If Rural, Township & Vicinity Columbia		17 Date(s) or Period	29. Basement? Yes <input checked="" type="checkbox"/> No <input type="checkbox"/>
8 Site Plan with North Arrow 		18 Style or Design Queen Anne - very modified	30. Foundation Material Indeterminate
9 Coordinates UTM Lat - Long -		19. Architect or Engineer -	31. Wall Construction Indeterminate
10 Site: <input type="checkbox"/> Building <input checked="" type="checkbox"/> Structure: <input type="checkbox"/> Object: <input type="checkbox"/>		20. Contractor or Builder -	32. Roof Type & Material Hipped-Gable/Asph. Sh
11 On National Register? Yes <input type="checkbox"/> No <input checked="" type="checkbox"/>		21. Original Use, if apparent Residential	33. No. of Bays Front - Side -
12 Is II Eligible? Yes <input type="checkbox"/> No <input checked="" type="checkbox"/>		22. Present Use Residential	34. Wall Treatment Stucco - Painted
13 Part of Estab. Hist. Dist.? Yes <input type="checkbox"/> No <input checked="" type="checkbox"/>		23. Ownership Public <input type="checkbox"/> Private <input checked="" type="checkbox"/>	35. Plan Shape Irregular
14. District Potential? Yes <input type="checkbox"/> No <input checked="" type="checkbox"/>		24. Owner's Name & Address, if known Lieurance	36. Changes (Explain in #42) Addition: <input type="checkbox"/> Altered: <input type="checkbox"/> Moved: <input type="checkbox"/>
15 Name of Established District		25. Open to Public? Yes <input type="checkbox"/> No <input checked="" type="checkbox"/>	37. Condition Interior - Exterior fair
		26. Local Contact Person or Organization	38. Preservation Underway? Yes <input type="checkbox"/> No <input checked="" type="checkbox"/>
		27. Other Surveys in Which Included	39. Endangered? By What? Yes <input type="checkbox"/> No <input checked="" type="checkbox"/>
			40. Visible from Public Road? Yes <input checked="" type="checkbox"/> No <input type="checkbox"/>
			41. Distance from and Frontage on Road 100' 142'

BOONE

42. Further Description of Important Features
 Irregular plan has been modified several times by various additions and remodellings. Front, side and rear porches later additions. Returned eaves in front facing gable. Corner tower at southwest corner.



43. History and Significance
 Significance destroyed by extensive modifications.


44. Description of Environment and Outbuildings
 No associated outbuildings.

45. Sources of Information On site survey.		46. Prepared by RGW
		47. Organization Fischer-Stein Assoc's.
48. Date 10/78	49. Revision Date(s)	

over

Office of Historic Preservation, P.O. Box 176, Jefferson City, Missouri 65101
HISTORIC INVENTORY

BOAS006-026

1 No		4 Present Name(s) HAROLD P. + Eunice M. Lieurance		1 No
2 County Boone		5 Other Name(s)		
3 Location of Negatives		WATTERS, JOHN TROCHTENBERG, DAVIDA		
6 Specific Location 409 W. Bdwy. WW Payne SD 80 FT EPT Lot 2 + Lot 3		16 Thematic Category		2 County
7 City or Town COLUMBIA		17 Date(s) or Period 1900's?		
8 Site Plan with North Arrow 		18 Style of Design		4 Present Name(s)
9 Coordinates Lat Long		19. Architect or Engineer		
10 Site: <input type="checkbox"/> Building <input type="checkbox"/> Structure: <input type="checkbox"/> Object <input type="checkbox"/>		20. Contractor or Builder WW Payne ①		4 Present Name(s)
11 On National Register? Yes <input type="checkbox"/> No <input type="checkbox"/>		21. Original Use, if apparent RESIDENCE		
12 Is Eligible? Yes <input type="checkbox"/> No <input type="checkbox"/>		22 Present Use APARTMENTS		4 Present Name(s)
13 Part of Estab Hist Dist? Yes <input type="checkbox"/> No <input type="checkbox"/>		23 Ownership Public <input type="checkbox"/> Private <input checked="" type="checkbox"/>		
14 District Potent'l? Yes <input type="checkbox"/> No <input type="checkbox"/>		24 Owner's Name & Address, if known HAROLD + Eunice Lieurance Rt. 3		4 Present Name(s)
15 Name of Established District		25 Open to Public? Yes <input type="checkbox"/> No <input checked="" type="checkbox"/>		
42. Further Description of Important Features		26 Local Contact Person or Organization		5 Other Name(s)
43 History and Significance		27 Other Surveys in Which Included		

42. Further Description of Important Features This is a very unusual house. The house is stucco over clapboard. There are 2 chimneys, one offset left, one offset right. The dormers are hipped gable with 3/4 ped windows. All gable with return + a window resembling gothic but more rounded top. The roof is conic topped at gable + there is an open walk over shed roof of front door. There is an open porch here with piers. There is a porch on west side with pillars + shed roof + a sleeping room under roof. The 2 panel door has top glass with eyebrow window above.

43 History and Significance This is the WW Payne home, built by WW Payne, a pioneer in the wholesale grocery business. Mc Payne owned a share of Payne Roth Grocery Co. The home originally was built one lot west of its present location, moved to 409 at the Payne's request. The house was also clapboard + then stucco added. The West porch + east porch were also added after the house was moved. The Paynes were uncle + aunt of the B.M. Paynes.

44 Description of Environment and Outbuildings There is a stucco wall in front of house from front porch to side porch.

45 Sources of Information		46 Prepared by Sheila Wheman	
① Sara Payne Eckhardt, lifelong Columbian + longtime W. Broadway resident Wife of Dean, of U.M.C. Law School		47 Organization OP of West Broadway	
② Ed Bahr, " " " " " "		48 Date 4-10-79	
③ Frank Harris, " " " " " "		49 Revision Date(s) 5-14-79	
④ Miss John Sam Williamson, " " " " " " + U. of Mo Curator			

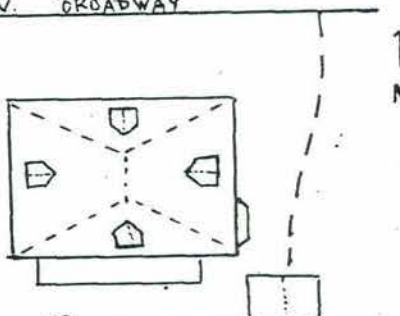


42 cont.) The door is plain no embrasure & juggerlid. The windows are 2 sash & fixed & a bay window on first floor. There is a spire built into front left of house that makes bay windows on first & second floor. There is also a right side porch with hipped roof that has been closed in at some time. There are steps to it so there was once an access here.

43 cont.)

that ~~was~~ lived at 504 W. Broadway. ^① The B M Payne's daughter Sara, married W. Eckhardt, ~~to~~ former Dean of UMC Law School.

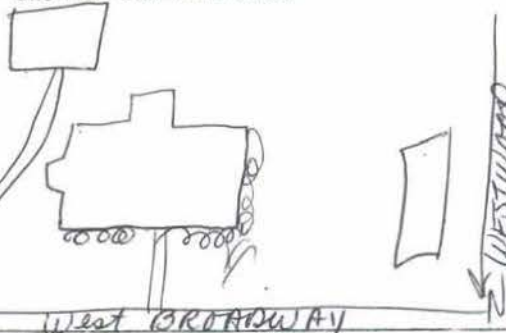
HISTORIC INVENTORY

BOAS006-027

1 No 500		4 Present Name(s) House		500	
2 County Boone		5 Other Name(s)			Boone
3 Location of Negatives Public Works Dept. - Columbia, MO.					
6 Specific Location 500 W. Broadway		16. Thematic Category Architecture		28. No. of Stories 2½	
7 City or Town If Rural, Township & Vicinity Columbia		17 Date(s) or Period		29. Basement? Yes IX No I.	
8 Site Plan with North Arrow W. BROADWAY		18 Style or Design		30. Foundation Material Stone	
		19. Architect or Engineer		31. Wall Construction Frame	
		20. Contractor or Builder		32. Roof Type & Material: Hip w/Flared Eaves, Asp. Sh.	
9 Coordinates UTM Lat - Long -		21. Original Use, if apparent Residential		33. No. of Bays Front 2 Side 3	
10 Site: I Building X Structure: I Object: I		22. Present Use Residential		34. Wall Treatment Clapboard Siding	
11 On National Register? Yes I No IX		23. Ownership Public I Private IX		35. Plan Shape square	
12 Is II Eligible? Yes I No XI		24. Owner's Name & Address, if known Pollard		36. Changes (Explain in #42) Addition: - Altered: I Moved: I	
13 Part of Estab. Hist. Dist.? Yes I No X		25. Open to Public? Yes I No XI		37. Condition Interior - Exterior Good	
14. District Potent? Yes I No XI		26. Local Contact Person or Organization		38. Preservation Underway? Yes No IX	
15 Name of Established District		27. Other Surveys in Which Included		39. Endangered? By What? Yes I No IX	
42. Further Description of Important Features Basically square plan with projecting bay on east side lower level. Full width open front porch with round wood columns; porch railing with square balusters across front and sides of porch. Main roof, porch, and side bay roofs are hipped. Front and side dormers have gable roofs. Fish-scale shingles in gables, and on bay projection. Projected eaves; roofs flared at eaves.				40. Visible from Public Road? Yes X No I	
43. History and Significance				41. Distance from and Frontage on Road 85' 114'	
44. Description of Environment and Outbuildings Frame garage with gable roof in rear; frame shed behind house on edge of lot.				 	
45. Sources of Information On site survey.		46. Prepared by RCF		47. Organization Fischer-Stein Assoc's.	
		48. Date 10/78		49. Revision Date(s)	

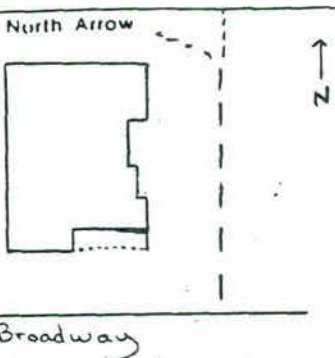

Office of Historic Preservation, P.O. Box 176, Jefferson City, Missouri 65101
HISTORIC INVENTORY

BOAS006-027

<p>1 No</p> <p>2 County <i>Boone</i></p> <p>3 Location of Negatives</p>	<p>4 Present Name(s) <i>Mrs. Glenn T. Pollard</i></p> <p>5 Other Name(s)</p>	1 No
<p>6 Specific Location <i>500 W. Broadway Westwood Add E 1/2 Lot 94 & Lot 95</i></p> <p>7 City or Town If Rural, Township & Vicinity <i>COLUMBIA</i></p> <p>8 Site Plan with North Arrow </p> <p>9 Coordinates UTM Lat Long</p>	<p>16 Thematic Category</p> <p>17 Date(s) or Period <i>1908-1910¹</i></p> <p>18 Style or Design</p> <p>19 Architect or Engineer</p> <p>20 Contractor or Builder</p> <p>21 Original Use, if apparent <i>RESIDENCE</i></p> <p>22 Present Use <i>RESIDENCE</i></p> <p>23 Ownership Public <input type="checkbox"/> Private <input checked="" type="checkbox"/></p> <p>24 Owner's Name & Address, if known <i>Mrs. Glenn T. Pollard 500 W. Broadway</i></p> <p>25 Open to Public? Yes <input type="checkbox"/> No <input checked="" type="checkbox"/></p> <p>26 Local Contact Person or Organization</p> <p>27 Other Surveys in Which Included</p>	2 County
<p>10 Site: <input type="checkbox"/> Building <input checked="" type="checkbox"/> Structure: <input type="checkbox"/> Object: <input type="checkbox"/></p> <p>11 On National Register? Yes <input type="checkbox"/> No <input type="checkbox"/></p> <p>12 Is It Eligible? Yes <input type="checkbox"/> No <input type="checkbox"/></p> <p>13 Part of Estab. Hist. Dist.? Yes <input type="checkbox"/> No <input type="checkbox"/></p> <p>14 District Potent'l? Yes <input type="checkbox"/> No <input type="checkbox"/></p> <p>15 Name of Established District</p>	<p>28 No. of Stories <i>2 1/2</i></p> <p>29 Basement? Yes <input checked="" type="checkbox"/> No <input type="checkbox"/> <i>full</i></p> <p>30 Foundation Material <i>rock</i></p> <p>31 Wall Construction <i>FRAME</i></p> <p>32 Roof Type & Material <i>HIGH HIPPED/ASBESTOS</i></p> <p>33 No. of Bays Front Side</p> <p>34 Wall Treatment <i>CLAPBOARD</i></p> <p>35 Plan Shape <i>IRREG</i></p> <p>36 Changes (Explain in #42) Addition: <input type="checkbox"/> Altered: <input type="checkbox"/> Moved: <input type="checkbox"/></p> <p>37 Condition Interior <i>good</i> Exterior <i>good</i></p> <p>38 Preservation Underway? Yes <input type="checkbox"/> No <input type="checkbox"/></p> <p>39 Endangered? By What? Yes <input checked="" type="checkbox"/> No <input type="checkbox"/> <i>Widening of W. Broadway</i></p> <p>40 Visible from Public Road? Yes <input checked="" type="checkbox"/> No <input type="checkbox"/></p> <p>41 Distance from and Frontage on Road</p>	4 Present Name(s)
<p>42 Further Description of Important Features <i>The dormers are gabled with fixed window in each. The window is decorated & has imbricated wood shingles adorning each gable & bay window. The roof is cornice bled, eaves projecting, no rafters. The windows are 2 sash, fixed & bay. There are entablature type surrounds of windows & door. The open porch has columns. The front door has glass at top & is decorated.</i></p> <p>43 History and Significance <i>The present owner has lived in this house since 1929. The previous owners, the Shores, lived there 15 yrs. Before the Shores, the Runyon lived here & Mr. Harris remembers the house as a contemporary of his own home which was built in 1908. Pollard's owned & operated the family drugstore in Columbia.</i></p> <p>44 Description of Environment and Outbuildings <i>There is a 2 car clapboard garage. The roof is close eaved, asbestos shingles.</i></p>	<p style="text-align: center;">Photo</p>	5 Other Name(s)
<p>45 Sources of Information <i>1 Frank Harris, lifelong W. Broadway resident 2 Ed Bahr 3 Mrs. Glenn Pollard, owner</i></p>	<p>46 Prepared by <i>Anita Weiman</i></p> <p>47 Organization <i>C.P.O. of West Broadway</i></p> <p>48 Date <i>4-10-79</i></p> <p>49 Revision Date(s) <i>5-14-79</i></p>	

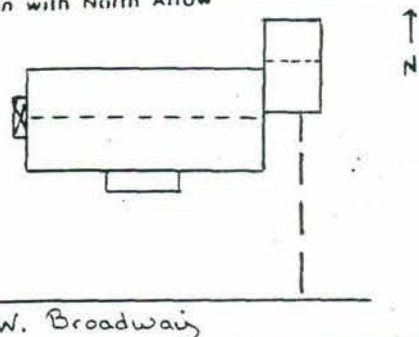
Office of Historic Preservation, P.O. Box 176, Jefferson City, Missouri 65101
HISTORIC INVENTORY

BOAS006-028

1 No 501		4 Present Name(s) Apartments	
2 County Boone		5 Other Name(s)	
3 Location of Negatives Public Works Dept. - Columbia, MO.			
6 Specific Location 501 W. Broadway		16. Thematic Category Architecture	28. No. of Stories 2
7 City or Town If Rural, Township & Vicinity Columbia		17. Date(s) or Period Modern	29. Basement? Yes <input type="checkbox"/> No <input type="checkbox"/> Indeterminate
8 Site Plan with North Arrow 		18. Style or Design Contemporary	30. Foundation Material Concrete
9 Coordinates UTM Lat Long		19. Architect or Engineer -	31. Wall Construction Frame
10 Site <input type="checkbox"/> Building <input checked="" type="checkbox"/> Structure <input type="checkbox"/> Object <input type="checkbox"/>		20. Contractor or Builder -	32. Roof Type & Material Hip-Asph. Sh.
11 On National Register? Yes <input type="checkbox"/> No <input checked="" type="checkbox"/>	12 Is It Eligible? Yes <input type="checkbox"/> No <input checked="" type="checkbox"/>	21. Original Use, if apparent Residential Apartments	33. No. of Bays Front Side
13 Part of Estab. Hist. Dist.? Yes <input type="checkbox"/> No <input checked="" type="checkbox"/>	14. District Potential? Yes <input type="checkbox"/> No <input checked="" type="checkbox"/>	22. Present Use Residential Apartments	34. Wall Treatment Stucco-Modified half timber
15 Name of Established District		23. Ownership Public <input type="checkbox"/> Private <input checked="" type="checkbox"/>	35. Plan Shape irregular
		24. Owner's Name & Address, if known	36. Changes (Explain in #42) Addition: <input type="checkbox"/> Altered <input type="checkbox"/> Moved <input type="checkbox"/>
		25. Open to Public? Yes <input type="checkbox"/> No <input checked="" type="checkbox"/>	37. Condition Interior <input type="checkbox"/> Exterior Good
		26. Local Contact Person or Organization	38. Preservation Underway? Yes <input checked="" type="checkbox"/> No <input type="checkbox"/>
		27. Other Surveys in Which Included	39. Endangered? By What? Yes <input type="checkbox"/> No <input checked="" type="checkbox"/>
			40. Visible from Public Road? Yes <input checked="" type="checkbox"/> No <input type="checkbox"/>
			41. Distance from and Frontage on Road 62'
42. Further Description of Important Features Irregular plan, two-story apartment building. Simulated half-timbering, stucco exterior.			
43. History and Significance			
44. Description of Environment and Outbuildings No associated outbuildings.			
45. Sources of Information On site survey.			46. Prepared by RGW
			47. Organization Fischer-Stein Assoc's.
		48. Date 10/78	49. Revision Date(s)

Office of Historic Preservation, P.O. Box 176, Jefferson City, Missouri 65101
HISTORIC INVENTORY

BOAS006-029

<p>1 No 503</p> <p>2 County Boone</p> <p>3 Location of Negatives Public Works Dept. - Columbia, MO.</p>	<p>4 Present Name(s) House</p> <p>5 Other Name(s)</p>						
<p>6 Specific Location 503 W. Broadway</p>	<p>16. Thematic Category Architecture</p> <p>17 Date(s) or Period Modern</p>						
<p>7 City or Town If Rural, Township & Vicinity Columbia</p>	<p>18 Style or Design -</p>						
<p>8 Site Plan with North Arrow</p> 	<p>19. Architect or Engineer -</p> <p>20. Contractor or Builder -</p> <p>21. Original Use, if apparent Residential</p> <p>22 Present Use Residential</p> <p>23 Ownership Public <input type="checkbox"/> Private <input checked="" type="checkbox"/></p> <p>24. Owner's Name & Address, if known Moffet</p>						
<p>9 Coordinates UTM Lat Long</p>	<p>25. Open to Public? Yes <input type="checkbox"/> No <input checked="" type="checkbox"/></p> <p>26. Local Contact Person or Organization -</p> <p>27. Other Surveys in Which Included -</p>						
<table border="1" style="width:100%; border-collapse: collapse;"> <tr> <td style="width:50%;">10 Site <input type="checkbox"/> Building <input checked="" type="checkbox"/></td> <td style="width:50%;">Structure <input type="checkbox"/> Object <input type="checkbox"/></td> </tr> <tr> <td>11 On National Register? Yes <input type="checkbox"/> No <input checked="" type="checkbox"/></td> <td>12 Is It Eligible? Yes <input type="checkbox"/> No <input checked="" type="checkbox"/></td> </tr> <tr> <td>13 Part of Estab. Hist. Dist.? Yes <input type="checkbox"/> No <input checked="" type="checkbox"/></td> <td>14. District Potential? Yes <input type="checkbox"/> No <input checked="" type="checkbox"/></td> </tr> </table> <p>15 Name of Established District -</p>	10 Site <input type="checkbox"/> Building <input checked="" type="checkbox"/>	Structure <input type="checkbox"/> Object <input type="checkbox"/>	11 On National Register? Yes <input type="checkbox"/> No <input checked="" type="checkbox"/>	12 Is It Eligible? Yes <input type="checkbox"/> No <input checked="" type="checkbox"/>	13 Part of Estab. Hist. Dist.? Yes <input type="checkbox"/> No <input checked="" type="checkbox"/>	14. District Potential? Yes <input type="checkbox"/> No <input checked="" type="checkbox"/>	<p>28. No. of Stories 1½</p> <p>29. Basement? Indeterminate Yes <input type="checkbox"/> No <input type="checkbox"/></p> <p>30. Foundation Material Indeterminate</p> <p>31. Wall Construction Frame</p> <p>32. Roof Type & Material Gable-Asph. Sh.</p> <p>33. No. of Bays Front 3 Side 3</p> <p>34. Wall Treatment Horizontal Siding</p> <p>35. Plan Shape rectangular</p> <p>36. Changes (Explain in #42) Addition: - Altered <input type="checkbox"/> Moved <input type="checkbox"/></p> <p>37. Condition Interior - Exterior Good</p> <p>38. Preservation Underway? - Yes <input type="checkbox"/> No <input type="checkbox"/></p> <p>39. Endangered? By What? - Yes <input type="checkbox"/> No <input type="checkbox"/></p> <p>40. Visible from Public Road? Yes <input checked="" type="checkbox"/> No <input type="checkbox"/></p> <p>41. Distance from and Frontage on Road 110' 60'</p>
10 Site <input type="checkbox"/> Building <input checked="" type="checkbox"/>	Structure <input type="checkbox"/> Object <input type="checkbox"/>						
11 On National Register? Yes <input type="checkbox"/> No <input checked="" type="checkbox"/>	12 Is It Eligible? Yes <input type="checkbox"/> No <input checked="" type="checkbox"/>						
13 Part of Estab. Hist. Dist.? Yes <input type="checkbox"/> No <input checked="" type="checkbox"/>	14. District Potential? Yes <input type="checkbox"/> No <input checked="" type="checkbox"/>						
<p>42. Further Description of Important Features Three gable dormers in front facade. Exterior chimney on west end.</p>							
<p>43 History and Significance</p>							
<p>44 Description of Environment and Outbuildings Frame garage attached to northeast corner</p>							
<p>45 Sources of Information On site survey.</p>	<p>46. Prepared by RGW</p> <p>47 Organization Fischer-Stein Assoc's.</p> <p>48 Date 10/78</p> <p>49 Revision Date(s)</p>						

503

Boone


House



Office of Historic Preservation, P.O. Box 176, Jefferson City, Missouri 65101
HISTORIC INVENTORY


BOAS006-079

1 No	4 Present Name(s) REV. DAVID & MRS WALTHALL
2 County BOONE	5 Other Name(s)
3 Location of Negatives	

6 Specific Location 503 W BROADWAY	16 Thematic Category	28 No of Stories 1 1/2
7 City or Town II Rural, Township & Vicinity COLUMBIA	17 Date(s) or Period 1938	29 Basement? Yes <input checked="" type="checkbox"/> No <input type="checkbox"/>
8 Site Plan with North Arrow 	18 Style or Design	30 Foundation Material concrete
9 Coordinates UTM Lat Long	19 Architect or Engineer	31 Wall Construction FRAME
10 Site: <input type="checkbox"/> Building: <input type="checkbox"/> Structure: <input type="checkbox"/> Object: <input type="checkbox"/>	20 Contractor or Builder ROBERT SAYLA	32 Roof Type & Material HIGH GABLE / ASBESTOS
11 On National Register? Yes <input type="checkbox"/> No <input type="checkbox"/>	21 Original Use, if apparent RESIDENCE	33 No. of Bays Front Side
12 Is It Eligible? Yes <input type="checkbox"/> No <input type="checkbox"/>	22 Present Use RESIDENCE	34 Wall Treatment SPLIT WEATHERBOARD
13 Part of Estab Hist Dist? Yes <input type="checkbox"/> No <input type="checkbox"/>	23 Ownership Public <input type="checkbox"/> Private <input checked="" type="checkbox"/>	35 Plan Shape IRREG
14 District Potent? Yes <input type="checkbox"/> No <input type="checkbox"/>	24 Owner's Name & Address, if known MRS DAVID MOFFITT WALTHALL 503 W. BROADWAY	36 Changes (Explain in #42) Addition: <input type="checkbox"/> Altered: <input type="checkbox"/> Moved: <input type="checkbox"/>
15 Name of Established District	25 Open to Public? Yes <input type="checkbox"/> No <input checked="" type="checkbox"/>	37 Condition Interior VERY good Exterior VERY good
	26 Local Contact Person or Organization	38 Preservation Underway? Yes <input type="checkbox"/> No <input type="checkbox"/>
	27 Other Surveys in Which Included	39 Endangered? By What? Yes <input type="checkbox"/> No <input type="checkbox"/>
		40 Visible from Public Road? Yes <input type="checkbox"/> No <input type="checkbox"/>
		41 Distance from and Frontage on Road

WEST BROADWAY

42. Further Description of Important Features: There is a left exterior chimney. Dormers are gable, no overhang. There is a shed type port over front door; hood with supports. The roof is rakes close with close eaves. The door is 3 panel, plain no embrasure. The windows are 2 sash, paneled. Windows & door have plain sills & surrounds. The attached garage matches house.



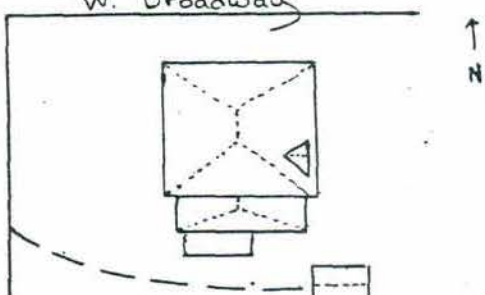
43 History and Significance: This home was built by Dean Robert Sayla, Administrator of Stephens College. The home was later sold to Dr. Moffitt, a University of Mo Math Professor. His wife has remarried & lives here currently. The Rev. Walthall is an avid leader in rights & good use of the agency.

44 Description of Environment and Outbuildings

45 Sources of Information ① Mrs. Walthall, longtime Columbia & W Broadway resident ② Sara Eckhardt ③ Frank Harris ④ Ed Bahr	46 Prepared by Sheela Wiseman 47 Organization CPO West Broadway 48 Date 4-10-79 49 Revision Date(s) 5-14-79
---	--

Office of Historic Preservation, P.O. Box 176, Jefferson City, Missouri 65101
HISTORIC INVENTORY

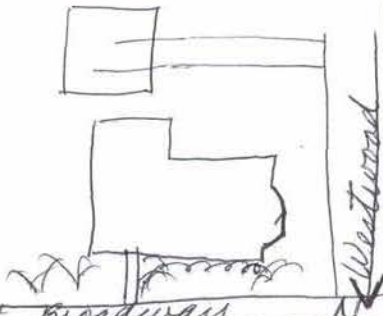
BOASCOLO-030

1 No 504		4 Present Name(s)		HOUSE
2 County Boone		5 Other Name(s)		
3 Location of Negatives Public Works Dept. - Columbia, MO.		Payne House		
6 Specific Location 504 W. Broadway		16. Thematic Category Architecture		28. No. of Stories 2
7 City or Town <input type="checkbox"/> Rural, Township & Vicinity Columbia		17 Date(s) or Period ca-1907		29. Basement? Yes <input checked="" type="checkbox"/> No <input type="checkbox"/>
8 Site Plan with North Arrow W. Broadway 		18 Style or Design -		30. Foundation Material Stone
9 Coordinates UTM Lat - Long -		19. Architect or Engineer -		31. Wall Construction Brick
10 Site: <input type="checkbox"/> Building <input checked="" type="checkbox"/> Structure: <input type="checkbox"/> Object <input type="checkbox"/>		20. Contractor or Builder -		32. Roof Type & Material Mansard Wood & Asph. Shingles
11 On National Register? Yes <input type="checkbox"/> No <input checked="" type="checkbox"/>		21. Original Use, if apparent Residential		33. No. of Bays Front 2 Side 2
12 Is It Eligible? Yes <input type="checkbox"/> No <input checked="" type="checkbox"/>		22 Present Use Residential		34. Wall Treatment Running Bond
13 Part of Estab. Hist. Dist.? Yes <input type="checkbox"/> No <input checked="" type="checkbox"/>		23 Ownership Public <input type="checkbox"/> Private <input checked="" type="checkbox"/>		35. Plan Shape square/modif.
14. District Potential? Yes <input type="checkbox"/> No <input checked="" type="checkbox"/>		24. Owner's Name & Address, if known John Qualy		36. Changes (Explain in #42) Addition: <input type="checkbox"/> Altered: <input type="checkbox"/> Moved: <input type="checkbox"/>
15 Name of Established District -		25. Open to Public? Yes <input type="checkbox"/> No <input checked="" type="checkbox"/>		37. Condition Interior - Exterior Good
16. Further Description of Important Features Basically square plan with front and rear porches. Full width open front porch with round wood columns, wood lattice-like porch base. Screened in one-story rear porch. Second story is straight sided mansard with flared lower portion; wood shingled. Dormer east facade. Bay projection at mansard level on front facade. Rock faced stone window sills. Central brick chimney. Stained glass in upper portions of second story front windows.		26. Local Contact Person or Organization -		38. Preservation Underway? Yes <input type="checkbox"/> No <input checked="" type="checkbox"/>
17. History and Significance and square window on lower level, east side.		27. Other Surveys in Which Included -		39. Endangered? By What? Yes <input type="checkbox"/> No <input checked="" type="checkbox"/>
18. Description of Environment and Outbuildings Frame garage in rear. Wood pickett fence on east side of house.		28. Distance from and Frontage on Road 90' 112'		40. Visible from Public Road? Yes <input checked="" type="checkbox"/> No <input type="checkbox"/>
19. Sources of Information On site survey.		46. Prepared by RCF		HOUSE
		47. Organization Fischer-Stein Assoc's.		
		48 Date 10/78 49 Revision Date(s)		




Office of Historic Preservation, P.O. Box 176, Jefferson City, Missouri 65101
HISTORIC INVENTORY

BOAS006-020

1 No		4 Present Name(s) John M + CARLA J. Qualy		1. No	
2 County Boone		5 Other Name(s)			2. County
3 Location of Negatives					
6 Specific Location 504 W. BROADWAY Westwood add 170FT NPT Lot 93 and 170FT. NPT W 1/2 Lot 94		16 Thematic Category		4. Present Name(s)	
7 City or Town COLUMBIA		17 Date(s) or Period 1906			
8 Site Plan with North Arrow 		18 Style or Design			
9 Coordinates Lat Long		19. Architect or Engineer		4. Present Name(s)	
10 Site <input type="checkbox"/> Building <input checked="" type="checkbox"/> Structure <input type="checkbox"/> Object <input type="checkbox"/>		20 Contractor or Builder Q. A. Stewart			
11 On National Register? Yes <input type="checkbox"/> No <input checked="" type="checkbox"/>		21 Original Use, if apparent RESIDENCE			
12 Is It Eligible? Yes <input type="checkbox"/> No <input checked="" type="checkbox"/>		22 Present Use RESIDENCE		4. Present Name(s)	
13 Part of Estab Hist Dist? Yes <input type="checkbox"/> No <input checked="" type="checkbox"/>		23 Ownership Public <input type="checkbox"/> Private <input checked="" type="checkbox"/>			
14 District Potent? Yes <input type="checkbox"/> No <input checked="" type="checkbox"/>		24 Owner's Name & Address, if known John + CARLA Qualy 504 W. BROADWAY			
15 Name of Established District		25 Open to Public? Yes <input type="checkbox"/> No <input checked="" type="checkbox"/>		4. Present Name(s)	
		26 Local Contact Person or Organization			
		27 Other Surveys in Which Included Widening of W. Bdwy			
		28 No of Stories 2		4. Present Name(s)	
		29 Basement? Yes <input checked="" type="checkbox"/> No <input type="checkbox"/>			
		30 Foundation Material Full			
		31 Wall Construction BRICK		4. Present Name(s)	
		32 Roof Type & Material HIPPED MANSARD GABLE/ASPH/SH			
		33 No. of Bays Front Side			
		34 Wall Treatment BLIND STRETCHER BOND		4. Present Name(s)	
		35 Plan Shape IRREG			
		36 Changes (Explain in #42) Addition <input type="checkbox"/> Moved <input type="checkbox"/>			
		37 Condition Interior VERY good Exterior VERY good		4. Present Name(s)	
		38 Preservation Underway? Yes <input checked="" type="checkbox"/> No <input type="checkbox"/>			
		39 Endangered? By What? Yes <input checked="" type="checkbox"/> No <input type="checkbox"/>			
		40 Visible from Public Road? Yes <input checked="" type="checkbox"/> No <input type="checkbox"/>		4. Present Name(s)	
		41. Distance from and Frontage on Road			

42. Further Description of Important Features There is a single panel door, plain no embrasure. The chimney is straddle ridge. The dormers are hipped roof, the house roof is hipped cornice, no rafters. The windows are 2 sash & fixed & 2 bays - 1st & 2nd floor. The windows & door have stone lintills. There is an open porch with 5 columns. There are many beautiful stained glass windows on this house & several leaded glass. All are in excellent condition.



43 History and Significance This is the B. M. Payne home. Judge Stewart built this in 1906 & sold it shortly to the Paynes. Mr. Payne was nephew of Wm Payne at 409. Mr. Payne was a candy drummer & early grocer in Columbia. Sara Payne, a daughter, was born & raised here & then after married Wm Eckhardt, Dean of U. of Mo. Law School. They in turned lived here until 1939 & owned the home again 1946-1958. The building, Judge Stewart owned

44 Description of Environment and Outbuildings There is a garage in rear.

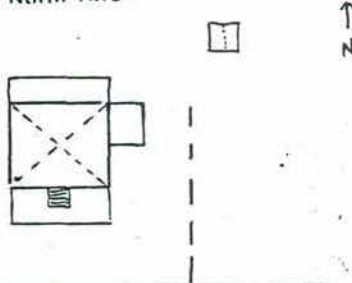
45 Sources of Information ① Sara Payne Eckhardt, longtime W. Broadway resident, previous owner ② Ed Baker, lifelong W Broadway resident ③ Mems John Sam Williamson, lifelong Columbian & W Broadway residents. Also curator of U. of Mo.		46 Prepared by Anika Wieman		5. Other Name(s)
		47 Organization CPO West Broadway		
		48 Date 49 Revision Date(s) 4-10-79 5-14-79		

43 cont

much of the land on Broadway, both N & S sides of the street. He is noteworthy as a pioneer in Columbia real estate development.

Office of Historic Preservation, P.O. Box 176, Jefferson City, Missouri 65101
HISTORIC INVENTORY

BOAS006-031


1 No. 505		4 Present Name(s) House	
2 County Boone		5 Other Name(s)	
3 Location of Negatives Public Works Dept. - Columbia, MO.			
6 Specific Location 505 W. Broadway		16. Thematic Category Architecture	28 No. of Stories 2
7 City or Town If Rural, Township & Vicinity Columbia		17 Date(s) or Period	29. Basement? Yes <input checked="" type="checkbox"/> No <input type="checkbox"/>
8 Site Plan with North Arrow 		18 Style or Design 2 St. - Box	30. Foundation Material Indeterminate
9 Coordinates UTM Lat _____ Long _____		19. Architect or Engineer	31. Wall Construction Frame
10 Site: <input type="checkbox"/> Building <input checked="" type="checkbox"/> Structure: <input type="checkbox"/> Object: <input type="checkbox"/>		20. Contractor or Builder	32. Roof Type & Material Pyramidal-Asph. Sh.
11 On National Register? Yes <input type="checkbox"/> No <input checked="" type="checkbox"/>		21. Original Use, if apparent Residential	33. No. of Bays Front 2 Side 2
12 Is II Eligible? Yes <input type="checkbox"/> No <input checked="" type="checkbox"/>		22 Present Use Residential	34. Wall Treatment Horizontal Siding
13 Part of Estab. Hist. Dist.? Yes <input type="checkbox"/> No <input checked="" type="checkbox"/>		23 Ownership Public <input type="checkbox"/> Private <input checked="" type="checkbox"/>	35. Plan Shape square
14. District Potential? Yes <input type="checkbox"/> No <input checked="" type="checkbox"/>		24. Owner's Name & Address, if known Walker	36. Changes (Explain in #42) Addition: <input type="checkbox"/> Altered: <input type="checkbox"/> Moved: <input type="checkbox"/>
15 Name of Established District		25. Open to Public? Yes <input type="checkbox"/> No <input checked="" type="checkbox"/>	37. Condition Interior: _____ Exterior: Good
16. Local Contact Person or Organization		26. Other Surveys in Which Included	38. Preservation Underway? Yes <input type="checkbox"/> No <input checked="" type="checkbox"/>
17. Further Description of Important Features Side and rear porches added. Full width, unenclosed front porch. Square wooden piers. Dormer with hipped roof on front enter.		39. Endangered? By What? Yes <input type="checkbox"/> No <input checked="" type="checkbox"/>	
18. History and Significance		40. Visible from Public Road? Yes <input checked="" type="checkbox"/> No <input type="checkbox"/>	
19. Description of Environment and Outbuildings Small modern outbuilding in rear		41. Distance from and Frontage on Road 170' 81'	
20. Sources of Information On site survey.		46. Prepared by RGW	
		47. Organization Fischer-Stein Assoc's.	
		48. Date 10/78	49. Revision Date(s)



BOONE

Office of Historic Preservation, P.O. Box 176, Jefferson City, Missouri 65101
HISTORIC INVENTORY BOAS006-031

<p>1 No</p> <p>2 County <u>Boone</u></p> <p>3 Location of Negatives</p>	<p>4 Present Name(s) <u>Edward S. & Joyce Walker</u></p> <p>5 Other Name(s)</p>	1 NO
<p>6 Specific Location <u>505 W. Bdwy. GARTH Qdd 5450 FT OF E80 FT. Lot 10</u></p> <p>7 City or Town <u>COLUMBIA</u> If Rural, Township & Vicinity</p> <p>8 Site Plan with North Arrow</p>	<p>16 Thematic Category</p> <p>17 Date(s) or Period <u>pre 1910</u></p> <p>18 Style or Design</p> <p>19 Architect or Engineer</p> <p>20 Contractor or Builder</p> <p>21 Original Use, if apparent <u>RESIDENCE</u></p> <p>22 Present Use <u>RESIDENCE</u></p> <p>23 Ownership Public <input type="checkbox"/> Private <input checked="" type="checkbox"/></p> <p>24 Owner's Name & Address, if known <u>Edward & Joyce Walker 505 W. BROADWAY</u></p> <p>25 Open to Public? Yes <input type="checkbox"/> No <input checked="" type="checkbox"/></p> <p>26 Local Contact Person or Organization</p> <p>27 Other Surveys in Which Included</p>	2 County
<p>9 Coordinates UTM Lat Long</p> <p>10 Site <input type="checkbox"/> Building <input checked="" type="checkbox"/> Structure <input type="checkbox"/> Object <input type="checkbox"/></p> <p>11 On National Register? Yes <input type="checkbox"/> No <input type="checkbox"/></p> <p>12 Is It Eligible? Yes <input type="checkbox"/> No <input type="checkbox"/></p> <p>13 Part of Estab. Hist. Dist.? Yes <input type="checkbox"/> No <input type="checkbox"/></p> <p>14 District Potent'l? Yes <input type="checkbox"/> No <input type="checkbox"/></p> <p>15 Name of Established District</p>	<p>28 No of Stories <u>2</u></p> <p>29 Basement? Yes <input type="checkbox"/> No <input checked="" type="checkbox"/> <u>full</u></p> <p>30 Foundation Material <u>rock</u></p> <p>31 Wall Construction <u>FRAME</u></p> <p>32 Roof Type & Material <u>CENTER GABLE ASBESTOS</u></p> <p>33 No. of Bays Front Side</p> <p>34 Wall Treatment <u>ALUMINUM SIDING</u></p> <p>35 Plan Shape <u>IRREG</u></p> <p>36 Changes (Explain in #42) Addition: <input type="checkbox"/> Altered <input type="checkbox"/> Moved <input type="checkbox"/></p> <p>37 Condition Interior <u>VERY good</u> Exterior <u>VERY good</u></p> <p>38 Preservation Underway? Yes <input type="checkbox"/> No <input type="checkbox"/></p> <p>39 Endangered? By What? Yes <input checked="" type="checkbox"/> No <input type="checkbox"/> <u>Narrowing of St. Bdwy.</u></p> <p>40 Visible from Public Road? Yes <input checked="" type="checkbox"/> No <input type="checkbox"/></p> <p>41 Distance from and Frontage on Road</p>	4 Present Name(s)
<p>42 Further Description of Important Features <u>The dormers are tipped with 2 fixed windows. There are 2 sash windows & a bay window. There is also a portico over front door with piers.</u></p>		5 Other Name(s)
<p>43 History and Significance <u>This is known as the MacKenzie place. Wycliff MacKenzie was an early Columbia postmaster that lived here sometime after 1913 until recent years. ^(3,4,5) However, the house was not built by him. About 1913, Don Faurot & his family lived here. Mr. Faurot went on to become somewhat of a legend in U. of Mo. Athletics; the football stadium in Columbia has also been named for him as has Faurot</u></p>		
<p>44 Description of Environment and Outbuildings</p>		



- 45 Sources of Information
- ① Frank Harris, lifelong W Broadway resident
 - ② Don Faurot, former resident of 505
 - ③ Raymond McClain, former longtime W Broadway res.
 - ④ Sara Eckhardt
 - ⑤ Ed Sisk, lifelong W Broadway res.

46 Prepared by
Anita Wieman

47 Organization
CPD West Broadway

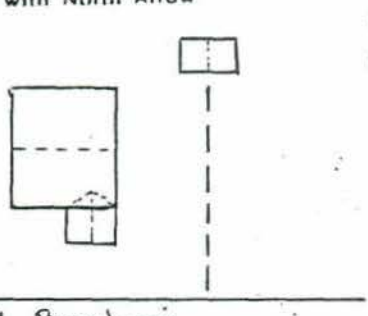

48 Date 4-10-79 49 Revision Date(s) 5-14-79

43 cont

Street in town. Mr. Frank Davis also remembers the John Vessors living here. Mr. Vessor & members of his family have lived at several places on W. Broadway. He was an early Columbia real estate developer & Vessor St in S Central Columbia is named for him. ①

HISTORIC INVENTORY

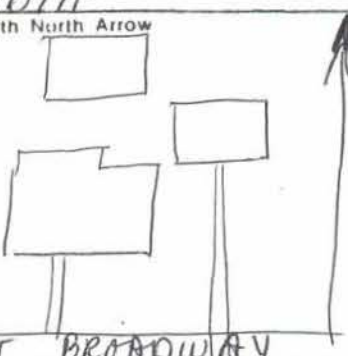
BOAS006-032

1 No 509		4 Present Name(s) House		509 Boone House
2 County Boone		5 Other Name(s)		
3 Location of Negatives Public Works Dept. - Columbia, MO.				
6 Specific Location 509 W. Broadway		16. Thematic Category Architecture		28. No of Stories 1
7 City or Town If Rural, Township & Vicinity Columbia		17 Date(s) or Period Modern		29. Basement? Yes <input checked="" type="checkbox"/> No <input type="checkbox"/>
8 Site Plan with North Arrow 		18 Style or Design Bungalow		30. Foundation Material Indeterminate
9 Coordinates UTM Lat - Long -		19. Architect or Engineer -		31. Wall Construction Brick
10 Site: <input checked="" type="checkbox"/> Building <input checked="" type="checkbox"/> Structure: <input type="checkbox"/> Object: <input type="checkbox"/>		20. Contractor or Builder -		32. Roof Type & Material Intersecting Gables/ Asph/Sh
11 On National Register? Yes <input type="checkbox"/> No <input checked="" type="checkbox"/>		21. Original Use, if apparent Residential		33. No. of Bays Front 3 Side (4)
12 Is II Eligible? Yes <input type="checkbox"/> No <input checked="" type="checkbox"/>		22 Present Use Residential		34. Wall Treatment Common Bond
13 Part of Estab. Hist. Dist.? Yes <input type="checkbox"/> No <input checked="" type="checkbox"/>		23 Ownership Public <input type="checkbox"/> Private <input checked="" type="checkbox"/>		35. Plan Shape
14. District Potential? Yes <input type="checkbox"/> No <input checked="" type="checkbox"/>		24. Owner's Name & Address, if known Thayer		36. Changes (Explain in #42) Addition: <input type="checkbox"/> Altered: <input type="checkbox"/> Moved: <input type="checkbox"/>
15 Name of Established District -		25. Open to Public? Yes <input type="checkbox"/> No <input checked="" type="checkbox"/>		37. Condition Interior - Exterior Good
16. Local Contact Person or Organization -		26. Other Surveys in Which Included -		38. Preservation Underway? Yes <input type="checkbox"/> No <input checked="" type="checkbox"/>
17. Endangered? By What? Yes <input type="checkbox"/> No <input checked="" type="checkbox"/>		27. Other Surveys in Which Included -		39. Visible from Public Road? Yes <input checked="" type="checkbox"/> No <input type="checkbox"/>
22. Further Description of Important Features Asphalt shingles in gables. L-shaped, open front porch with brick corner piers. Low brick wall between porch piers, with rowlock cap. Contrasting color brick soldier coursing used at floor line and in "capitals" of brick piers. Projected eaves.		40. Distance from and Frontage on Road 110' 60'		
43 History and Significance -		45 Sources of Information On site survey.		
44 Description of Environment and Outbuildings Brick garage-detached in rear.		46. Prepared by RGW		47. Organization Fischer-Stein Assoc's.
45 Sources of Information On site survey.		48 Date 10/78		49 Revision Date(s)

Office of Historic Preservation, P.O. Box 176, Jefferson City, Missouri 65101
HISTORIC INVENTORY

BOAS006-032

1 No	4 Present Name(s) Judith Moore Thayer
2 County Boone	5 Other Name(s)
3 Location of Negatives	

6 Specific Location 509 W. Bdwy. GARTH Qdd. E 60 OF W 120 OF 5400 FT. W 60 FT EXP N 200 FT. Lot 10	16 Thematic Category	28 No of Stories
7 City or Town COLUMBIA	17 Date(s) or Period late 1910's/early 20's (2)	29 Basement? full Yes <input checked="" type="checkbox"/> No <input type="checkbox"/>
8 Site Plan with North Arrow 	18 Style or Design	30 Foundation Material CONCRETE
9 Coordinates Lat Long	19 Architect or Engineer	31 Wall Construction BRICK
10 Site: <input type="checkbox"/> Building <input checked="" type="checkbox"/> Structure: <input type="checkbox"/> Object: <input type="checkbox"/>	20 Contractor or Builder JE HATHMAN 1,2,3,4	32 Roof Type & Material CROSS GABLE/ASBESTOS
11 On National Register? Yes <input type="checkbox"/> No <input type="checkbox"/>	21 Original Use, if apparent RESIDENCE	33 No. of Bays Front Side
12 Is It Eligible? Yes <input type="checkbox"/> No <input type="checkbox"/>	22 Present Use RESIDENCE	34 Wall Treatment STRETCHER BOND
13 Part of Estab. Hist. Dist.? Yes <input type="checkbox"/> No <input type="checkbox"/>	23 Ownership Public <input type="checkbox"/> Private <input checked="" type="checkbox"/>	35 Plan Shape IRREG
14 District Potent'l? Yes <input type="checkbox"/> No <input type="checkbox"/>	24 Owner's Name & Address, if known Judith Moore Thayer 509 W. BROADWAY	36 Changes (Explain in #42) Addition: <input type="checkbox"/> Altered: <input type="checkbox"/> Moved: <input type="checkbox"/>
15 Name of Established District	25 Open to Public? Yes <input type="checkbox"/> No <input checked="" type="checkbox"/>	37 Condition Interior: good Exterior: good
	26 Local Contact Person or Organization	38 Preservation Underway? Yes <input type="checkbox"/> No <input type="checkbox"/>
	27 Other Surveys in Which Included	39 Endangered? By What? Yes <input checked="" type="checkbox"/> No <input type="checkbox"/>
		40 Visible from Public Road? Yes <input checked="" type="checkbox"/> No <input type="checkbox"/>
		41 Distance from and Frontage on Road

42 Further Description of Important Features This house has 2 chimneys one offset left front slope, the other rear slope. The gable has mezzang, merges, plaxting & there is cedar shingle trim in the gable ends. The 3 panel door has 3 panels in top section & is with ^{with} embossed & lugilled. The windows are 2 sash & fixed & are brick lugilled. The open porch is brick.	Photo
--	-------

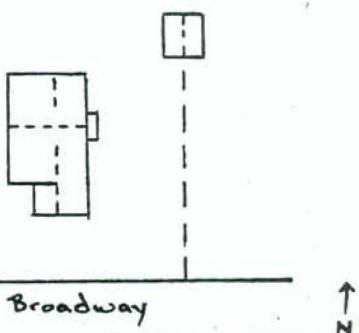

43 History and Significance This home was built about 1920 by J.E. "Shorty" Hathman a landmark pioneer in contemporary Columbia development. This may have been his first home after arriving in Columbia.

44 Description of Environment and Outbuildings There is a brick garage with shingle trim in rear. Also a small cottage.
--

45 Sources of Information ① Frank Harris, lifetime W Broadway resident ② Mrs John Sam Williamson, lifetime Columbian, past W. Broadway resident, curator N. of Mo. ③ Mrs J.E. Hathman ④ Ed Bahr, lifetime W Broadway res ⑤ Mrs Carl Sneed, longtime W Broadway res	46 Prepared by Sheila Wieman 47 Organization CPD West Broadway 48 Date 4-10-79 49 Revision Date(s) 5-14-79
---	---


Office of Historic Preservation, P.O. Box 176, Jefferson City, Missouri 65101
HISTORIC INVENTORY

BOAS006-033

1. No. 601		4. Present Name(s) House		601 boone house
2. County Boone		5. Other Name(s)		
3. Location of Negatives Public Works Dept. - Columbia, MO				
6. Specific Location 601 W. Broadway		16. Thematic Category Architecture		28. No. of Stories 1
7. City or Town If Rural, Township & Vicinity Columbia		17. Date(s) or Period Modern		29. Basement? Yes <input checked="" type="checkbox"/> No <input type="checkbox"/>
8. Site Plan with North Arrow 		18. Style or Design Bungalow		30. Foundation Material Indeterminate
		19. Architect or Engineer -		31. Wall Construction Brick
9. Coordinates UTM Lat - Long -		20. Contractor or Builder -		32. Roof Type & Material Gables-Asph. Sh.
10. Site: Building <input checked="" type="checkbox"/> Structure: Object <input type="checkbox"/>		21. Original Use, if apparent Residential		33. No. of Bays Front 3 Side 4
11. On National Register? Yes <input type="checkbox"/> No <input checked="" type="checkbox"/>		22. Present Use Residential		34. Wall Treatment Running Bond
12. Is It Eligible? Yes <input type="checkbox"/> No <input checked="" type="checkbox"/>		23. Ownership Public <input type="checkbox"/> Private <input checked="" type="checkbox"/>		35. Plan Shape Rectangular
13. Part of Estab. Hist. Dist.? Yes <input type="checkbox"/> No <input checked="" type="checkbox"/>		24. Owner's Name & Address, if known Griffen		36. Changes (Explain in #42) Addition <input type="checkbox"/> Altered <input type="checkbox"/> Moved <input type="checkbox"/>
14. District Potential? Yes <input type="checkbox"/> No <input checked="" type="checkbox"/>		25. Open to Public? Yes <input type="checkbox"/> No <input checked="" type="checkbox"/>		37. Condition Interior - Exterior Good
15. Name of Established District -		26. Local Contact Person or Organization -		38. Preservation Underway? Yes <input type="checkbox"/> No <input checked="" type="checkbox"/>
		27. Other Surveys in Which Included -		39. Endangered? By What? Yes <input type="checkbox"/> No <input checked="" type="checkbox"/>
				40. Visible from Public Road? Yes <input checked="" type="checkbox"/> No <input type="checkbox"/>
				41. Distance from and Frontage on Road 110' 60'
42. Further Description of Important Features Basically rectangular plan form with recessed bay in front facade and slightly projected bay in east facade. Front facing gable roof covers "L" shaped front and side porch; brick piers and railing. Triangular corner brackets in front and side gables.				
43. History and Significance -				
44. Description of Environment and Outbuildings Brick garage in rear.				
45. Sources of Information On site survey.				46. Prepared by RGW
				47. Organization Fischer-Stein Assoc's
				48. Date 10/78
				49. Revision Date(s)

Office of Historic Preservation, P.O. Box 176, Jefferson City, Missouri 65101
HISTORIC INVENTORY

BOAS0016-033

1 No		4 Present Name(s)		1 NO
2 County Boone		5 Other Name(s)		
3 Location of Negatives				
6 Specific Location 601 W. Bdwy.		16 Thematic Category		2 County
7 City or Town COLUMBIA		17 Date(s) or Period pre 1920		
8 Site Plan with North Arrow 		18 Style or Design		4 Present Name(s)
9 Coordinates Lat Long		19 Architect or Engineer		
10 Site Building Structure Object		20 Contractor or Builder J & E Hathman (2)		4 Present Name(s)
11 On National Register?		21 Original Use, if apparent RESIDENCE		
12 Is It Eligible?		22 Present Use RENTAL		4 Present Name(s)
13 Part of Estab Hist Dist?		23 Ownership Public <input type="checkbox"/> Private <input checked="" type="checkbox"/>		
14 District Potent'?		24 Owner's Name & Address, if known JUDITH MOORE THAYER 509 W. BROADWAY		4 Present Name(s)
15 Name of Established District		25 Open to Public?		
16		26 Local Contact Person or Organization		4 Present Name(s)
17		27 Other Surveys in Which Included		
18		28 No of Stories		4 Present Name(s)
19		29 Basement?		
20		30 Foundation Material		4 Present Name(s)
21		31 Wall Construction		
22		32 Roof Type & Material		4 Present Name(s)
23		33 No. of Bays		
24		34 Wall Treatment		4 Present Name(s)
25		35 Plan Shape		
26		36 Changes (Explain in #42)		4 Present Name(s)
27		37 Condition Interior Exterior		
28		38 Preservation Underway?		4 Present Name(s)
29		39 Endangered? By What?		
30		40 Visible from Public Road?		4 Present Name(s)
31		41 Distance from and Frontage on Road		
42 Further Description of Important Features		43 History and Significance		5 Other Name(s)
44 Description of Environment and Outbuildings		45 Sources of Information		

42. Further Description of Important Features The chimney of this house is front left side slope. The roof is verges projecting plain, rafters exposed. The 3 panel door has panes in top section & is plain with embrasure. It has a large sill. The windows are mainly 2 sash, but front window is transom hinged. The windows have plain surrounds with brick slipsill. The brick opp porch has a stoop type step. The gable ends of roof have fence supports.

43. History and Significance I believe this house to be built by J & E "Shorty" Hathman about 1920 or before. Soon thereafter, Dr David Luckey bought it. Dr Luckey was prominent D.U.M.C. at W.M.O. He was the Mo. State Veterinarian 1900-1913 & 1914-1922 & very acclaimed in his field. The house was later owned by the Ed McCallister family, early noon cafeteria restaurant man. Still later, the Fred Brown family lived here. Mr. Brown was an early

44. Description of Environment and Outbuildings There is a brick garage in rear.

45. Sources of Information
- ① Ed Sahr, lifetime W. Broadway resident
 - ② Mrs Marwin Griffin, previous owner
 - ③ UMC Vet School Administrative Office
 - ④ Frank Harris, lifetime W Broadway resident
 - ⑤ Mrs Carl Sneed, longtime
 - ⑥ Mrs L. Franklin, lifetime Columbian & just W Broadway res.

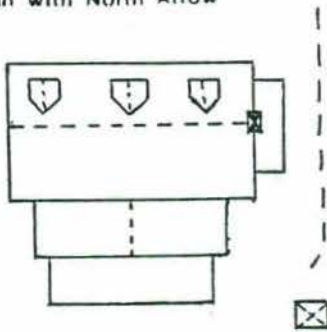

46 Prepared by
Sheila Weisman
47 Organization
CPO West Broadway
48 Date
49 Revision Date(s)
4-10-79 5-14-79

43 cont

Boone County sheriff & later owned the Gem Drug Co. in town. (4,6)

Office of Historic Preservation, P.O. Box 176, Jefferson City, Missouri 65101
HISTORIC INVENTORY

BOASCOLE-034

<p>1. ID 604</p> <p>2. County Boone</p> <p>3. Location of Negatives Public Works Dent - Columbia, MO</p> <p>6. Specific Location 604 Broadway</p> <p>7. City or Town If Rural, Township & Vicinity Columbia</p> <p>8. Site Plan with North Arrow</p> <div style="text-align: center;">  </div> <p>9. Coordinates UTM Lat - Long -</p> <p>10. Site: Building <input checked="" type="checkbox"/> Structure: Object <input type="checkbox"/></p> <table border="1" style="width:100%; border-collapse: collapse;"> <tr> <td style="width:50%;">11. On National Register? Yes <input type="checkbox"/> No <input checked="" type="checkbox"/></td> <td style="width:50%;">12. Is it Eligible? Yes <input type="checkbox"/> No <input checked="" type="checkbox"/></td> </tr> <tr> <td>13. Part of Estab. Hist. Dist.? Yes <input type="checkbox"/> No <input checked="" type="checkbox"/></td> <td>14. District Potent'l? Yes <input type="checkbox"/> No <input checked="" type="checkbox"/></td> </tr> </table> <p>15. Name of Established District -</p>	11. On National Register? Yes <input type="checkbox"/> No <input checked="" type="checkbox"/>	12. Is it Eligible? Yes <input type="checkbox"/> No <input checked="" type="checkbox"/>	13. Part of Estab. Hist. Dist.? Yes <input type="checkbox"/> No <input checked="" type="checkbox"/>	14. District Potent'l? Yes <input type="checkbox"/> No <input checked="" type="checkbox"/>	<p>4. Present Name(s) House</p> <p>5. Other Name(s)</p> <p>16. Thematic Category Architecture</p> <p>17. Date(s) or Period Modern</p> <p>18. Style or Design Colonial Revival</p> <p>19. Architect or Engineer -</p> <p>20. Contractor or Builder -</p> <p>21. Original Use, if apparent Residential</p> <p>22. Present Use Residential</p> <p>23. Ownership Public <input type="checkbox"/> Private <input checked="" type="checkbox"/></p> <p>24. Owner's Name & Address, if known Dr. Hiezer</p> <p>25. Open to Public? Yes <input type="checkbox"/> No <input checked="" type="checkbox"/></p> <p>26. Local Contact Person or Organization -</p> <p>27. Other Surveys in Which Included -</p>	<p>28. No. of Stories 2 1/2</p> <p>29. Basement? Yes <input checked="" type="checkbox"/> No <input type="checkbox"/></p> <p>30. Foundation Material Concrete/stone</p> <p>31. Wall Construction Brick</p> <p>32. Roof Type & Material Gable, asbestos sh.</p> <p>33. No. of Bays Front 3 Side 2</p> <p>34. Wall Treatment Running bond</p> <p>35. Plan Shape Rectangular</p> <p>36. Changes (Explain in #42) Addition <input checked="" type="checkbox"/> Altered <input type="checkbox"/> Moved <input type="checkbox"/></p> <p>37. Condition Interior - Exterior Good</p> <p>38. Preservation Underway? Yes <input type="checkbox"/> No <input checked="" type="checkbox"/></p> <p>39. Endangered? By What? Yes <input type="checkbox"/> No <input checked="" type="checkbox"/></p> <p>40. Visible from Public Road? Yes <input checked="" type="checkbox"/> No <input type="checkbox"/></p> <p>41. Distance from and Frontage on Road 90' 195'</p>
11. On National Register? Yes <input type="checkbox"/> No <input checked="" type="checkbox"/>	12. Is it Eligible? Yes <input type="checkbox"/> No <input checked="" type="checkbox"/>					
13. Part of Estab. Hist. Dist.? Yes <input type="checkbox"/> No <input checked="" type="checkbox"/>	14. District Potent'l? Yes <input type="checkbox"/> No <input checked="" type="checkbox"/>					
<p>42. Further Description of Important Features</p> <p>Basically colonial revival influenced house. One story, one bay, open front portico with round columns and paired pilasters with Ionic capitals; Swan's neck pediments and iron "balcony railing" at portico. Full width, open, one-story side porch with flat roof round columns and squared pilasters. Roman Doric capitals. Main entry has transom and sidelights. Gabled parapet. Concrete stone window sills and coping. Soldier course brick window heads.</p>						
<p>43. History and Significance</p> <p>None</p> <p>Three gable dormers with returned eaves, round head windows in front facade. Coffered design frieze. Two exterior end chimneys. Two-story wood frame addition to rear with vertical wood siding.</p>						
<p>44. Description of Environment and Outbuildings</p> <p>Brick out building with hipped roof in rear.</p>						
<p>45. Sources of Information</p> <p>On site survey.</p>		<p>46. Prepared by RCF</p> <p>47. Organization Fischer-Stein Assoc's.</p> <p>48. Date 10/78</p> <p>49. Revision Date(s)</p>				

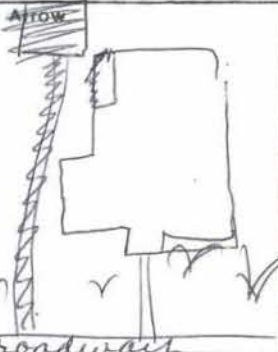
604 Boone House

Over →

Office of Historic Preservation, P.O. Box 176, Jefferson City, Missouri 65101
HISTORIC INVENTORY

BOAS006-034

1 No	4 Present Name(s) James N & Lorraine Hueser
2 County Boone	5 Other Name(s)
3 Location of Negatives	

6 Specific Location 604 W. Broadway Westwood Add. E 1/2 Lot 72 & all lots 73 & 74	16 Thematic Category	28 No of Stories 2 1/2
7 City or Town COLUMBIA	17 Date(s) or Period 1910	29 Basement? full Yes <input checked="" type="checkbox"/> No <input type="checkbox"/>
8 Site Plan with North Arrow 	18 Style or Design	30 Foundation Material CONCRETE
9 Coordinates Lat Long	19 Architect or Engineer	31 Wall Construction BRICK-COMMON BOND
10 Site: <input type="checkbox"/> Building <input checked="" type="checkbox"/> Structure: <input type="checkbox"/> Object: <input type="checkbox"/>	20 Contractor or Builder John Mitchell	32 Roof Type & Material MED GABLE / CEDAR SHAKE SHINGLE
11 On National Register? Yes <input type="checkbox"/> No <input checked="" type="checkbox"/>	21 Original Use, if apparent RESIDENCE	33 No. of Bays Front Side
12 Is Eligible? Yes <input type="checkbox"/> No <input checked="" type="checkbox"/>	22 Present Use RESIDENCE	34 Wall Treatment STRETCHER BOND
13 Part of Estab Hist Dist? Yes <input type="checkbox"/> No <input checked="" type="checkbox"/>	23 Ownership Public <input type="checkbox"/> Private <input checked="" type="checkbox"/>	35 Plan Shape IRREG
14 District Potent? Yes <input type="checkbox"/> No <input checked="" type="checkbox"/>	24 Owner's Name & Address, if known James N & Lorraine Hueser 604 W. Broadway	36 Changes (Explain in #42) Addition <input checked="" type="checkbox"/> Altered <input type="checkbox"/> Moved <input type="checkbox"/>
15 Name of Established District	25 Open to Public? Yes <input type="checkbox"/> No <input checked="" type="checkbox"/>	37 Condition Interior EXCELLENT Exterior EXCELLENT
	26 Local Contact Person or Organization	38 Preservation Underway? Yes <input type="checkbox"/> No <input checked="" type="checkbox"/>
	27 Other Surveys in Which Included	39 Endangered? By What? Yes <input checked="" type="checkbox"/> No <input type="checkbox"/>
		40 Visible from Public Road? Yes <input checked="" type="checkbox"/> No <input type="checkbox"/>
		41 Distance from and Frontage on Road

42 Further Description of Important Features: This is a very lovely home. There is a left & right chimney. The gable ends have batten; roof has close eaves. Also, there is a tile spine to this cedar shingle roof. The design details are entablature with string as belt course detailing. There is an embattlement over front opening. The front door is single leaf one panel type door with 12 panes. On either side of door are vertical panels of glass. Above door is eyebrow window that is width of door & above each side.

43 History and Significance: This house was built by John Mitchell, a banker. Mr. Mitchell was the State Commissioner of Banking & built what many considered a mansion. His brother, built the house at 703 & lived there. Mr. John Mitchell was St. Commissioner of Banking in 1929 & is said to have committed suicide after the 1929 stock market crash. The house was then sold to Dr. Carl Sneed & family. Dr. Sneed was a very notable Eye & ENT doctor. He studied under Dr. Elschning of

44 Description of Environment and Outbuildings

45 Sources of Information:

- 1 Mrs Carl Sneed, previous owner
- 2 Sara Eckhardt, longtime W Broadway res & lifetime Columbian
- 3 Eleanor Taylor, lifetime
- 4 Frank Harris, lifetime
- 5 Ed Bihn, lifetime
- 6 Mrs Tom Douglas, longtime W. Broadway res
- 7 Mrs J. Sam Williamson, curator of U of Mo

46 Prepared by
Sheila Williams

47 Organization
CPD West Broadway

48 Date
4-10-79

49 Revision Date(s)
5-14-79

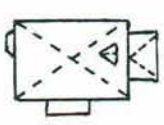

42 cont.) porch is an eyebrow window of same width. The front entrance has porch with 6 engaged columns, some with & some w/o embrasure. The dormers are gable return & there 2 sash windows have rounded tops like Cathedral windows. Most of the house's windows are 2 sash with sidelights but a few are single 2 sash & some fixed. Door & window surrounds are flat arch vertical joint, sills are lugged. Front porch is unbraced with portico & columns. East side of house also features portico with 8 columns & Tuscan detailing. There are quarter round windows detailing the chimney. The rear of the house sports a screened in huckle porch with arceding. The arcades are surrounded by arch radiating. Bosses of brick. There is an exterior rear chimney here & an additional family room has been built on recently. The addition has vertical wood plank wall treatment & 1 sash windows.

43 cont

Prague, Bohemia in 1910 & 1915 & served on his staff. Dr. Elschmig was the man in that field in this time & many thought he considered Sneed his protige. In 1923 Dr. Sneed was fundamental in getting Dr. Elschmig to the US for lectures & was cited at that time in the Eye & ENT National journal as one of the leading men in his field. Very acclaimed. After Dr. Sneed's death, the house was owned by the Becker family. ~~Mr. Becker~~ Judge Becker is currently in Kansas City serving as a senior judge of the Federal Court. (273)

Office of Historic Preservation, P.O. Box 176, Jefferson City, Missouri 65101
HISTORIC INVENTORY

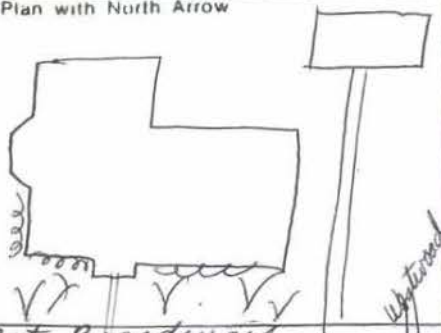
BOAS006-035


<p>1 No 605</p> <p>2 County Boone</p> <p>3 Location of Negatives Public Works Dent - Columbia, MO</p> <p>6 Specific Location 605 W. Broadway</p> <p>7 City or Town II Rural, Township & Vicinity Columbia</p> <p>8 Site Plan with North Arrow ↑ N</p>  <p style="text-align: center;">W. Broadway</p> <p>9 Coordinates UTM Lat - Long -</p> <p>10 Site: I Building <input checked="" type="checkbox"/> Structure: I Object <input type="checkbox"/></p> <table border="1" style="width:100%; border-collapse: collapse;"> <tr> <td style="width:50%;">11 On National Register? Yes <input type="checkbox"/> No <input checked="" type="checkbox"/></td> <td style="width:50%;">12 Is II Eligible? Yes <input type="checkbox"/> No <input checked="" type="checkbox"/></td> </tr> <tr> <td>13 Part of Estab Hist Dist? Yes <input type="checkbox"/> No <input checked="" type="checkbox"/></td> <td>14 District Potential? Yes <input type="checkbox"/> No <input checked="" type="checkbox"/></td> </tr> </table> <p>15 Name of Established District</p>	11 On National Register? Yes <input type="checkbox"/> No <input checked="" type="checkbox"/>	12 Is II Eligible? Yes <input type="checkbox"/> No <input checked="" type="checkbox"/>	13 Part of Estab Hist Dist? Yes <input type="checkbox"/> No <input checked="" type="checkbox"/>	14 District Potential? Yes <input type="checkbox"/> No <input checked="" type="checkbox"/>	<p>4 Present Name(s) House</p> <p>5 Other Name(s)</p> <p>16 Thematic Category Architecture</p> <p>17 Date(s) or Period</p> <p>18 Style or Design</p> <p>19 Architect or Engineer -</p> <p>20 Contractor or Builder -</p> <p>21 Original Use, if apparent Residential</p> <p>22 Present Use Residential</p> <p>23 Ownership Public <input type="checkbox"/> Private <input checked="" type="checkbox"/></p> <p>24 Owner's Name & Address, if known Patterson</p> <p>25 Open to Public? Yes <input type="checkbox"/> No <input checked="" type="checkbox"/></p> <p>26 Local Contact Person or Organization -</p> <p>27 Other Surveys in Which Included -</p>	<p>28 No of Stories 2½</p> <p>29 Basement? Yes <input type="checkbox"/> No <input type="checkbox"/></p> <p>30 Foundation Material Indet. - Plastered</p> <p>31 Wall Construction Frame</p> <p>32 Roof Type & Material Pyramid-Asph Sh.</p> <p>33 No. of Bays Front 3 Side 3</p> <p>34 Wall Treatment Clapboard Siding</p> <p>35 Plan Shape Square</p> <p>36 Changes (Explain in #42) Addition <input type="checkbox"/> Altered <input type="checkbox"/> Moved <input type="checkbox"/></p> <p>37 Condition Interior - Exterior <u>Good</u></p> <p>38 Preservation Underway? - Yes <input type="checkbox"/> No <input type="checkbox"/></p> <p>39 Endangered? By What? - Yes <input type="checkbox"/> No <input type="checkbox"/></p> <p>40 Visible from Public Road? Yes <input checked="" type="checkbox"/> No <input type="checkbox"/></p> <p>41 Distance from and Frontage on Road 115' 100'</p>
11 On National Register? Yes <input type="checkbox"/> No <input checked="" type="checkbox"/>	12 Is II Eligible? Yes <input type="checkbox"/> No <input checked="" type="checkbox"/>					
13 Part of Estab Hist Dist? Yes <input type="checkbox"/> No <input checked="" type="checkbox"/>	14 District Potential? Yes <input type="checkbox"/> No <input checked="" type="checkbox"/>					
<p>42 Further Description of Important Features One-story, one bay, open front porch, with round wood columns, Roman doric capitals. One-story, full width, open side porch with round wood columns with Roman doric capitals, and Bay window west side. Hipped dormer on east facade, with paired window. Interior, rear, off center chimney with corbelled stack.</p>						
<p>43 History and Significance None</p>						
<p>44 Description of Environment and Outbuildings -</p>						
<p>45 Sources of Information On site survey.</p>	<p>46. Prepared by RGW</p> <p>47 Organization Fischer-Stein Assoc's.</p> <table border="1" style="width:100%; border-collapse: collapse;"> <tr> <td style="width:50%;">48 Date 10/78</td> <td style="width:50%;">49 Revision Date(s)</td> </tr> </table>		48 Date 10/78	49 Revision Date(s)		
48 Date 10/78	49 Revision Date(s)					

605 Boone House

Office of Historic Preservation, P.O. Box 176, Jefferson City, Missouri 65101
HISTORIC INVENTORY

BOAS006-035

1 No	4 Present Name(s) O. PAT & Cindy B. Patterson		1 No
2 County BOONE	5 Other Name(s)		
3 Location of Negatives	6 Specific Location 605 W. Broadway Garth add E 1/2 Exc N220 OF E 100 FT LOT 11		2 County
7 City or Town Columbia	16 Thematic Category FEDERAL	28 No of Stories 2 story	
8 Site Plan with North Arrow 	17 Date(s) or Period OVER 50 yrs old 1870s?	29 Basement? full Yes <input checked="" type="checkbox"/> No <input type="checkbox"/>	4 Present Name(s)
	18 Style or Design FEDERAL	30 Foundation Material ROCK	
9 Coordinates Lat Long	19 Architect or Engineer	31 Wall Construction FRAME	5 Other Name(s)
10 Site: <input type="checkbox"/> Building <input checked="" type="checkbox"/> Structure: <input type="checkbox"/> Object: <input type="checkbox"/>	20 Contractor or Builder? J A STEWART	32 Roof Type & Material MEDIUM HIP - ASBESTOS	
11 On National Register? Yes <input type="checkbox"/> No <input type="checkbox"/>	21 Original Use, if apparent RESIDENTIAL	33 No. of Bays Front 3 Side	5 Other Name(s)
12 Is It Eligible? Yes <input type="checkbox"/> No <input type="checkbox"/>	22 Present Use RESIDENTIAL	34 Wall Treatment CLAPBOARDED	
13 Part of Estab Hist Dist? Yes <input type="checkbox"/> No <input type="checkbox"/>	23 Ownership Public <input type="checkbox"/> Private <input checked="" type="checkbox"/>	35 Plan Shape SQUARE IRREG	5 Other Name(s)
14 District Potent? Yes <input type="checkbox"/> No <input type="checkbox"/>	24 Owner's Name & Address, if known D. PAT + CINDY PATTERSON 605 W. Bdwg.	36 Changes (Explain in #42) Addition: <input type="checkbox"/> Altered: <input type="checkbox"/> Moved: <input type="checkbox"/>	
15 Name of Established District	25 Open to Public? Yes <input type="checkbox"/> No <input checked="" type="checkbox"/>	37 Condition Interior: good Exterior: good	5 Other Name(s)
42 Further Description of Important Features This house has right offset chimney. The dormers are gipped. The roof has nuzzes projecting cornice topped with frieze & brackets. The entrance is plain no embrasure with flat arch surround of wood & a 6 pane door. The windows are 2 sash & one bow window on first floor with plain mouldings & steep sunrunds. The front porch is open with columns & brick stoop; the side portico has 4 columns.	26 Local Contact Person or Organization	38 Preservation Underway? Yes <input type="checkbox"/> No <input checked="" type="checkbox"/>	
43 History and Significance This house is part of a land grant signed by then President John Quincy Adams, 1829. The remaining land N of Broadway & West to Glenwood stem from its original grant. However, facts about its history are vague. The land was owned by Judge Stewart at one time, as was much of the land along Broadway. Some people suggest he may have built it. But the architect is unclear & word of mouth is plank with asbestos roof. There is a garage in rear that is vertical	27 Other Surveys in Which Included	39 Endangered? By What? Yes <input checked="" type="checkbox"/> No <input type="checkbox"/> WIDENING of W. Bdwg.	5 Other Name(s)
44 Description of Environment and Outbuildings	45 Sources of Information ① O. Patterson, owner ② Frank Harris, lifetime W. Broadway res ③ Ed Gibb ④ Sara Eckhardt, past longtime " " ⑤ Eve Carram, previous owner	40 Visible from Public Road? Yes <input checked="" type="checkbox"/> No <input type="checkbox"/>	
46 Prepared by Mila Wisner Larry Kewy		41 Distance from and Frontage on Road	5 Other Name(s)
47 Organization PRESERVATION OF W. BOWY.		48 Date 5-14-79	

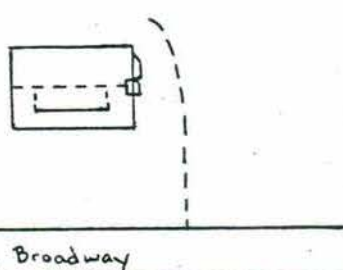



43 cont

from owner to owner & neighbors, etc. say the house was built much before 1905, ⁽⁴⁵⁾ & some say 1870's. The design & construction of the house could possibly intimate that, but I suspect turn of the century is more accurate. The house is known in the neighborhood as the Baldwin house. Mr. Baldwin was an 1870's Boone City Sheriff. We can date the house before 1910 ^(1,2,4), but exact date is unclear in the abstract.

Office of Historic Preservation, P.O. Box 176, Jefferson City, Missouri 65101
HISTORIC INVENTORY

BOASOOLE-036

<p>1. No. 607</p> <p>2. County Boone</p> <p>3. Location of Negatives Public Works Dept - Columbia MO</p> <p>6. Specific Location 607 West Broadway</p> <p>7. City or Town Columbia</p> <p>8. Site Plan with North Arrow</p> <div style="text-align: center;">  <p>W. Broadway</p> </div> <p>9. Coordinates UTM Lat - Long -</p> <p>10. Site: Building <input checked="" type="checkbox"/> Structure <input type="checkbox"/> Object <input type="checkbox"/></p> <table border="1" style="width:100%; border-collapse: collapse;"> <tr> <td>11. On National Register? Yes <input type="checkbox"/> No <input checked="" type="checkbox"/></td> <td>12. Is It Eligible? Yes <input type="checkbox"/> No <input checked="" type="checkbox"/></td> </tr> <tr> <td>13. Part of Estab Hist Dist? Yes <input type="checkbox"/> No <input checked="" type="checkbox"/></td> <td>14. District Potent'l? Yes <input type="checkbox"/> No <input checked="" type="checkbox"/></td> </tr> </table> <p>15. Name of Established District</p>	11. On National Register? Yes <input type="checkbox"/> No <input checked="" type="checkbox"/>	12. Is It Eligible? Yes <input type="checkbox"/> No <input checked="" type="checkbox"/>	13. Part of Estab Hist Dist? Yes <input type="checkbox"/> No <input checked="" type="checkbox"/>	14. District Potent'l? Yes <input type="checkbox"/> No <input checked="" type="checkbox"/>	<p>4. Present Name(s) House</p> <p>5. Other Name(s)</p> <p>16. Thematic Category Architecture</p> <p>17. Date(s) or Period Modern</p> <p>18. Style or Design</p> <p>19. Architect or Engineer -</p> <p>20. Contractor or Builder -</p> <p>21. Original Use, if apparent Residential</p> <p>22. Present Use Residential</p> <p>23. Ownership Public <input type="checkbox"/> Private <input checked="" type="checkbox"/></p> <p>24. Owner's Name & Address, if known Wieman</p> <p>25. Open to Public? Yes <input type="checkbox"/> No <input checked="" type="checkbox"/></p> <p>26. Local Contact Person or Organization -</p> <p>27. Other Surveys in Which Included -</p>	<p>28. No. of Stories 1 1/2</p> <p>29. Basement? Indeterminate Yes <input type="checkbox"/> No <input type="checkbox"/></p> <p>30. Foundation Material Indeterminate</p> <p>31. Wall Construction Brick</p> <p>32. Roof Type & Material Gable-Asph. Sh.</p> <p>33. No. of Bays Front 3 Side 3</p> <p>34. Wall Treatment Running Bond</p> <p>35. Plan Shape Square</p> <p>36. Changes (Explain in #42) Addition <input type="checkbox"/> Altered <input type="checkbox"/> Moved <input type="checkbox"/></p> <p>37. Condition Interior - Exterior Good</p> <p>38. Preservation Underway? Yes <input type="checkbox"/> No <input checked="" type="checkbox"/></p> <p>39. Endangered? By What? Yes <input type="checkbox"/> No <input checked="" type="checkbox"/></p> <p>40. Visible from Public Road? Yes <input checked="" type="checkbox"/> No <input type="checkbox"/></p> <p>41. Distance from and Frontage on Road 95' 100'</p>
11. On National Register? Yes <input type="checkbox"/> No <input checked="" type="checkbox"/>	12. Is It Eligible? Yes <input type="checkbox"/> No <input checked="" type="checkbox"/>					
13. Part of Estab Hist Dist? Yes <input type="checkbox"/> No <input checked="" type="checkbox"/>	14. District Potent'l? Yes <input type="checkbox"/> No <input checked="" type="checkbox"/>					
<p>42. Further Description of Important Features Wood shingles in gables, former front and sides. Front facing "dormer" 5 bays wide with shed roof. Front porch formed by extension of front roof line; roof line flared at front porch eaveline. Unenclosed, full width front porch, brick piers, wood proch railing and balusters.</p>						
<p>43. History and Significance</p>						
<p>44. Description of Environment and Outbuildings</p>						
<p>45. Sources of Information On site survey</p>	<p>46. Prepared by RGW</p> <p>47. Organization Fischer-Stein Assoc's.</p> <p>48. Date 10/78 49. Revision Date(s)</p>					

Office of Historic Preservation, P.O. Box 176, Jefferson City, Missouri 65101
HISTORIC INVENTORY

BOAS006-036

MEU
→

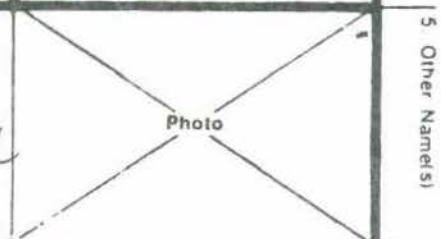
1 No		4 Present Name(s) Richard L. + Sheila A. Wieman		1 No	
2 County Boone		5 Other Name(s)		2 County	
3 Location of Negatives		6 Specific Location 607 W. Bdwy. GARTH Add W 1/2 Lot 11 except N 200 FT		16 Thematic Category	
7 City or Town COLUMBIA		17 Date(s) or Period CONSTRUCTED 1903		28 No of Stories 1 1/2	
8 Site Plan with North Arrow 		18 Style or Design QUEEN ANNE		29 Basement? FULL Yes <input checked="" type="checkbox"/> No <input type="checkbox"/>	
9 Coordinates Lat _____ Long _____		19 Architect or Engineer		30 Foundation Material CONCRETE	
10 Site <input type="checkbox"/> Building <input checked="" type="checkbox"/>		20 Contractor or Builder FRANK BIHR		31 Wall Construction PAVING BRICK + CEDAR SHAKE SHINGLES	
11 On National Register? Yes <input type="checkbox"/> No <input type="checkbox"/>		21 Original Use, if apparent RESIDENCE		32 Roof Type & Material ASBESTOS HIGH GABLE - OVER CEDAR SHAKE	
12 Is It Eligible? Yes <input type="checkbox"/> No <input type="checkbox"/>		22 Present Use RESIDENCE		33 No For Adys? Front _____ Side _____	
13 Part of Estab Hist Dist? Yes <input type="checkbox"/> No <input type="checkbox"/>		23 Ownership Public <input type="checkbox"/> Private <input checked="" type="checkbox"/>		34 Wall Treatment SHINGLE + STRETCHER BOARD	
14 District Potent'l? Yes <input type="checkbox"/> No <input type="checkbox"/>		24 Owner's Name & Address, if known Richard + Sheila Wieman 607 W. Bdwy.		35 Plan Shape REGULAR BRICK	
15 Name of Established District		25 Open to Public? Yes <input type="checkbox"/> No <input checked="" type="checkbox"/>		36 Changes (Explain in #42) Addition: _____ Altered: _____ Moved: _____	
		26 Local Contact Person or Organization		37 Condition Interior <u>GOOD</u> Exterior <u>GOOD</u>	
		27 Other Surveys in Which Included		38 Preservation Underway? Yes <input type="checkbox"/> No <input checked="" type="checkbox"/>	
				39 Endangered? By What? Yes <input checked="" type="checkbox"/> No <input type="checkbox"/>	
				40 Visible from Public Road? Yes <input checked="" type="checkbox"/> No <input type="checkbox"/>	
				41 Distance from and Frontage on Road	

42 Further Description of Important Features: There are 2 chimneys here, left side-rear side slope & right side exterior. The dormers are shed type with 6-2 sash windows. The roof has eaves projecting, no rafters exposed. The door is single leaf one panel, plain with embossure. The windows are 2 sash with tops paneled, also fixed, & one oriel window with buttress supports. The door is lug sill, the windows are...

43 History and Significance: This home was built in 1905 by Frank Bihr on land purchased from Judge Stewart. Judge Stewart owned most of land N of W. Broadway & parceled it for development about the turn of the century. Mr. Bihr was a real estate man, builder & built here before moving to 611 W Broadway. His son Ed still lives at 900 W Broadway.

44 Description of Environment and Outbuildings

45 Sources of Information ① Sheila Wieman, owner ② Ed Bihr, past owner resident		46 Prepared by Sheila Wieman	
		47 Organization C/O West Broadway	
		48 Date 4-10-79	49 Revision Date(s) 5-14-79

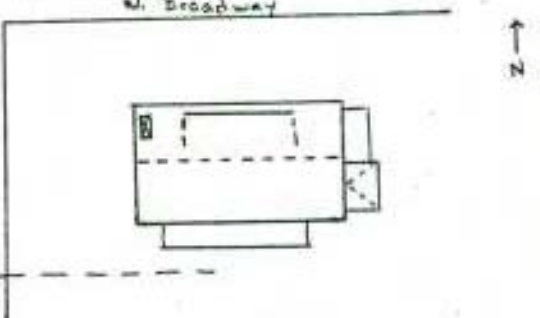




slipsill, & both have plain molding surrounds. There is a front porch
42 cont) veranda with brick supports that have lintel surrounds.
This house is unusual in that it is made of paving brick - very
expensive at the time.

43 cont

Office of Historic Preservation, P.O. Box 176, Jefferson City, Missouri 65101
HISTORIC INVENTORY


BOAS006-037

1. No. 610		4. Present National House	
2. County Boone		5. Other Name(s)	
3. Location of Negatives Public Works Dent - Columbia MO			
6. Specific Location 610 Broadway		16. Thematic Category Architecture	28. No. of Stories 2½
		17. Date(s) or Period	29. Basement? Yes <input type="checkbox"/> No <input checked="" type="checkbox"/>
7. City or Town II Rural, Township & Vicinity Columbia		18. Style or Design	30. Foundation Material Indeterminate
8. Site Plan with North Arrow N. Broadway 		19. Architect or Engineer	31. Wall Construction Brick
		20. Contractor or Builder	32. Roof Type & Material Gable, asph. sh.
		21. Original Use, if apparent Residential	33. No. of Bays Front 4 Side 3
		22. Present Use Residential	34. Wall Treatment Running bond
		23. Ownership Public <input type="checkbox"/> Private <input checked="" type="checkbox"/>	35. Plan Shape Rectangular
		24. Owner's Name & Address, if known Mueller	36. Changes (Explain in #42) Addition <input type="checkbox"/> Altered <input type="checkbox"/> Moved <input type="checkbox"/>
9. Coordinates UTM Lat Long		25. Open to Public? Yes <input type="checkbox"/> No <input checked="" type="checkbox"/>	37. Condition Interior - Exterior Good
10. Site I: Building <input checked="" type="checkbox"/> Structure I: Object <input type="checkbox"/>		26. Local Contact Person or Organization	38. Preservation Underway? Yes <input type="checkbox"/> No <input checked="" type="checkbox"/>
11. On National Register? Yes <input type="checkbox"/> No <input checked="" type="checkbox"/>		27. Other Surveys in Which Included	39. Endangered? By What? Yes <input type="checkbox"/> No <input checked="" type="checkbox"/>
12. Is II Eligible? Yes <input type="checkbox"/> No <input checked="" type="checkbox"/>			40. Visible from Public Road? Yes <input checked="" type="checkbox"/> No <input type="checkbox"/>
13. Part of Estab Hist Dist? Yes <input type="checkbox"/> No <input checked="" type="checkbox"/>			41. Distance from and Frontage on Road 90' 198'
14. District Potent? Yes <input type="checkbox"/> No <input checked="" type="checkbox"/>			
15. Name of Established District			
42. Further Description of Important Features Basically rectangular plan form with side and rear porches. Main entrance on east side through open, one-story porch with rounded arch opening, brick piers. Center window in lower level of front facade has four casement units with elliptical fanlight and elliptical arch lintel of double rowlock brick coursing. Fanlight has leaded glass. Rowlock brick window sills. Brick belt coursing. Shed dormer in front facade with five windows. Upper sashes of			
43. History and Significance windows subdivided into 5 lights. Interior, end corner chimney.			
44. Description of Environment and Outbuildings No associated outbuildings			
45. Sources of Information On site survey.		46. Prepared by RCF	
		47. Organization Fischer-Stein Assoc's.	
		48. Date 10/78	
		49. Revision Date(s)	

Mer →

Office of Historic Preservation, P.O. Box 176, Jefferson City, Missouri 65101
HISTORIC INVENTORY

BOA5006-037

1 No.	4 Present Name(s) H R EST Mueller KEITH MUELLER		1 No. 2 County 3 Location of Negatives
2 County Boone	5 Other Name(s)		
6 Specific Location 610 W. Broadway Westwood Odd Lots 70+71+ W 1/2 Lot 72		16 Thematic Category	
7 City or Town COLUMBIA	17 Date(s) or Period 1920 or so	28 No of Stories 2 1/2	2 County 4 Present Name(s)
8 Side Plan with North Arrow 	18 Style or Design	29 Basement? FULL	
9 Coordinates Lat UTM Long	19 Architect or Engineer	30 Foundation Material CONCRETE	4 Present Name(s)
10 Site Building <input checked="" type="checkbox"/> Structure Object <input type="checkbox"/>	20 Contractor or Builder A. FREDENDALL	31 Wall Construction STRETCHER BOND BRICK	
11 On National Register? Yes <input type="checkbox"/> No <input type="checkbox"/>	21 Original Use, if apparent RESIDENCE	32 Roof Type & Material GROSS GABLE + ASBESTOS SHINGLES	4 Present Name(s)
12 Is It Eligible? Yes <input type="checkbox"/> No <input type="checkbox"/>	22 Present Use RESIDENCE	33 No of Bays Front Side	
13 Part of Estab. Hist Dist? Yes <input type="checkbox"/> No <input type="checkbox"/>	23 Ownership Public <input type="checkbox"/> Private <input checked="" type="checkbox"/>	34 Wall Treatment BRICK - STRETCHER BOND	4 Present Name(s)
14 District Potent? Yes <input type="checkbox"/> No <input type="checkbox"/>	24 Owner's Name & Address, if known HR. Mueller 610 W. Broadway	35 Plan Shape RECTANGULAR	
15 Name of Established District	25 Open to Public? Yes <input type="checkbox"/> No <input checked="" type="checkbox"/>	36 Changes (Explain in #42) Addition: Altered: Moved:	4 Present Name(s)
16 Local Contact Person or Organization	26 Other Surveys in Which Included	37 Condition Interior EXCELLENT Exterior EXCELLENT	
17 Name of Established District	27 Other Surveys in Which Included	38 Preservation Underway? Yes <input type="checkbox"/> No <input type="checkbox"/>	5 Other Name(s)
18 Name of Established District	28 Other Surveys in Which Included	39 Endangered? By What? Yes <input checked="" type="checkbox"/> No <input type="checkbox"/>	
19 Name of Established District	29 Other Surveys in Which Included	40 Visible from Public Road? Yes <input checked="" type="checkbox"/> No <input type="checkbox"/>	5 Other Name(s)
20 Name of Established District	30 Other Surveys in Which Included	41 Distance from and Frontage on Road	


42 Further Description of Important Features: This is a right side slope chimney. The dormers are hipped with laves projecting, rafters exposed & 5-2 sash windows from a porch effect. The house roof has eaves projecting & rafters exposed also. The ridge of this house is flat & semi-circular due to a cadding on porch. The door is single leaf one panel, plain with embature. There are fixed side panels on either side of door. The windows are...

43 History and Significance: This lonely home was built about 1910 by A. Fredendall, pioneer Columbia Clothier & merchant. Mr. Fredendall owned the first Columbia department store & a forerunner of Parks. At a later date Leonard Morris, restaurant as lived here & then the Boyd Lucas family. The Lucas family owns the Missouri Store, forerunner of the successful & long-standing McBoole Store & still later, the H.R. Muellers owned & still...

44 Description of Environment and Outbuildings

45 Sources of information Oed Bibe, lifetime W. Broadway res Mrs Carl Sreed, longtime " Mrs John Sam Williamson, Past res. of W Broadway & Curator U. of Mo. Keith Mueller, owner/res.	46 Prepared by Shula Weiman Organization CPD West Broadway 48 Date 49 Revision Date(s) 4-10-79 5-14-79
--	--

42 cont.) are 3 sash & fixed, several stained glass windows & one round window. Main front window is 4 sash with mullion & is stilted arch. Front arched window is arch radiating roussoirs with keystone & end stones. In the arch of the window are 3 stained glass panels, one half round in shape:



The 2 sash windows have top section of each paneled off into 5 vertical panes.

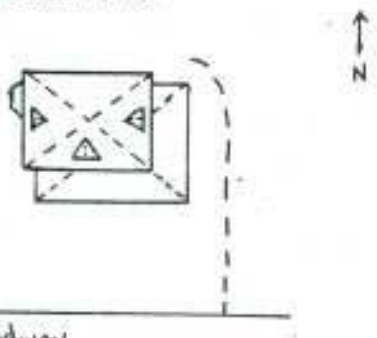

^{porch} The door has a hoodmold stilted arch & leads into the screened in brick porch. This closed porch has open arcading at door.

43 cont

own here. The Muellers had lived in the 900 block of W. Broadway & came here. Mr. Mueller owned & operated the H R Mueller Florist Co. The family continues his business.

Office of Historic Preservation, P.O. Box 176, Jefferson City, Missouri 65101
HISTORIC INVENTORY

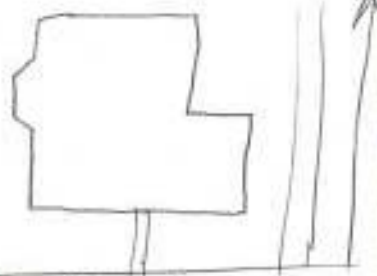

BOA5006-038

1. ID# 611		4. Present Name(s) House	
2. County Boone		5. Other Name(s)	
3. Location of Negatives Public Works Dept. - Columbia MO			
6. Specific Location 611 W. Broadway		16. Thematic Category Architecture	28. No. of Stories 2½
7. City or Town II Rural, Township & Vicinity Columbia		17. Date(s) or Period	29. Basement? Yes <input type="checkbox"/> No <input checked="" type="checkbox"/>
8. Site Plan with North Arrow 		18. Style or Design	30. Foundation Material Indeterminate
9. Coordinates UTM Lat - Long -		19. Architect or Engineer	31. Wall Construction Frame
10. Site <input type="checkbox"/> Building <input checked="" type="checkbox"/> Structure <input type="checkbox"/> Object <input type="checkbox"/>		20. Contractor or Builder	32. Roof Type & Material Pyramid-Asph. Sh.
11. On National Register? Yes <input type="checkbox"/> No <input checked="" type="checkbox"/>	12. Is II Eligible? Yes <input type="checkbox"/> No <input checked="" type="checkbox"/>	21. Original Use, if apparent Residential	33. No. of Bays Front 3 Side 3
13. Part of Estab. Hist. Dist.? Yes <input type="checkbox"/> No <input checked="" type="checkbox"/>	14. District Potent.? Yes <input type="checkbox"/> No <input checked="" type="checkbox"/>	22. Present Use Residential	34. Wall Treatment Horizontal Siding
15. Name of Established District		23. Ownership Public <input type="checkbox"/> Private <input checked="" type="checkbox"/>	35. Plan Shape Square
42. Further Description of Important Features Square plan with one story, open porch extending full width of front and extending around east side; lattice like porch base. Main roof is pyramidal with hipped dormers facing front and sides. Bay projection at first level on west side.		24. Owner's Name & Address, if known Hall	36. Changes X Addition (Explain in #42) Exterior Stairs Moved
43. History and Significance		25. Open to Public? Yes <input type="checkbox"/> No <input checked="" type="checkbox"/>	37. Condition Interior _____ Exterior Fair
44. Description of Environment and Outbuildings No associated outbuildings.		26. Local Contact Person or Organization	38. Preservation Underway? Yes <input type="checkbox"/> No <input checked="" type="checkbox"/>
45. Sources of Information On site survey.		27. Other Surveys in Which Included	39. Endangered? By What? Yes <input type="checkbox"/> No <input checked="" type="checkbox"/>
			40. Visible from Public Road? Yes <input checked="" type="checkbox"/> No <input type="checkbox"/>
			41. Distance from and Frontage on Road 96' / 94'
			
		46. Prepared by RGW	
		47. Organization Fischer-Stein Assoc's.	
		48. Date 10/78	49. Revision Date(s)

Mer →

Office of Historic Preservation, P.O. Box 176, Jefferson City, Missouri 65101
HISTORIC INVENTORY

BOAS006-038

1 No		4 Present Name(s) PAUL ZAHNER		1 No
2 County Boone		5 Other Name(s)		
3 Location of Negatives				
6 Specific Location 611 W. Odwy		16 Thematic Category		2 County
7 City or Town if Rural, Township & Vicinity COLUMBIA		17 Date(s) or Period pre 1905		
8 Site Plan with North Arrow 		18 Style or Design		4 Present Name(s)
9 Coordinates Lat _____ Long _____		19 Architect or Engineer		
10 Site: <input type="checkbox"/> Building: <input type="checkbox"/> Structure: <input type="checkbox"/> Object: <input type="checkbox"/>		20 Contractor or Builder		
11 On National Register? Yes: <input type="checkbox"/> No: <input type="checkbox"/>		21 Original Use, if apparent RESIDENCE		
12 Is it Eligible? Yes: <input type="checkbox"/> No: <input type="checkbox"/>		22 Present Use APARTMENTS		
13 Part of Estab. Hist. Dist.? Yes: <input type="checkbox"/> No: <input type="checkbox"/>		23 Ownership Public: <input type="checkbox"/> Private: <input type="checkbox"/>		
14 District Potent.? Yes: <input type="checkbox"/> No: <input type="checkbox"/>		24 Owner's Name & Address, if known JAMES HALL Rt 5 FULTON, MO		
15 Name of Established District		25 Open to Public? Yes: <input type="checkbox"/> No: <input checked="" type="checkbox"/>		
42 Further Description of Important Features <i>This house is much like 605 as it was built by J. Stewart, at about same time. There are R side slope & center rear chimney. The dormers are hipped with Melhans shed type design. The roof trim has merges projecting plain eaves projecting slightly, no rafters exposed. The door is plain no embossed windows at 3 o'clock, but front has 2 sets of 2 sash with mullion. Moulding is plain. There is an L shaped veranda with 8</i>		26 Local Contact Person or Organization		5 Other Name(s)
43 History and Significance <i>This house is often called the Bibe house because the Frank Bibe family moved here from 607. However, before the Bibe's, there were several families. The Andreus lived there in 1905. Mr. Andreus was a justice of peace. In late 20's (1929), the Lang family lived here. Mr. Howard Lang Sr. was a Probate judge. His son, Howard, Jr. was Mayor of Columbia, Kentucky Attorney, & is currently President of MFA insurance. Col. Howard Jr. son David</i>		27 Other Surveys in Which Included WIDENING OF WEST BROADWAY		
44 Description of Environment and Outbuildings		28 No. of Stories 2 1/2		
		29 Basement? Yes: <input checked="" type="checkbox"/> No: <input type="checkbox"/> full		
		30 Foundation Material rock		
		31 Wall Construction FRAME		
		32 Roof Type & Material MEG. HIP W/ CORR. GABLE SIDE SLOPE		
		33 No. of Bays Front: _____ Side: _____		
		34 Wall Treatment VINYL SIDING OVER GYP. BOARD		
		35 Plan Shape IRREG		
		36 Changes (Explain in #42) Addition: <input type="checkbox"/> Altered: <input type="checkbox"/> Moved: <input type="checkbox"/>		
		37 Condition Interior: good Exterior: good		
		38 Preservation Underway? Yes: <input type="checkbox"/> No: <input checked="" type="checkbox"/>		
		39 Endangered? By What? Yes: <input checked="" type="checkbox"/> No: <input type="checkbox"/>		
		40 Visible from Public Road? Yes: <input type="checkbox"/> No: <input type="checkbox"/>		
		41 Distance from and Frontage on Road		
		Photo 		

- 45 Sources of Information
- 1 David Lang, W. Broadway resident
 - 2 Memo John Sam Williamson, just W Broadway
 - 3 Mrs Call Sneed, longtime W Broadway resident
 - 4 Ed Bibe, neighbor
 - 5 Mrs Frank Harris, Jr.

46 Prepared by
Shirley Wierman

47 Organization
CPD West Broadway

48 Date
4-10-79

49 Revision Date(s)
5-15-79

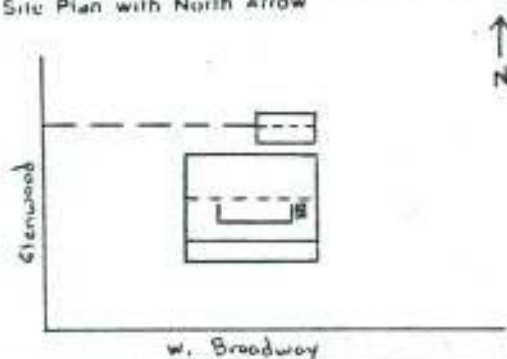

42 cont.) Missouri. There has been a back porch added at sometime with 2nd floor room above.

43 cont

lives at 308 W. Broadway. Before Langs were the Stephens family. Mr. Stephens was a Columbia attorney that ran for State Senator from this district & lost to Mr. Frank Harris, Sr. of 707. The J & E Gillespies lived here in late 1910s. Mr. Gillespie was a leading druggist & owned Gillespie Drug Co in town. He was also principal stockholder in the Tiger Hotel ~~instrumentally built it~~ ^{by instrumentally built it}. He was a prominent civic leader. His son, Roscoe, later became editor in-chief of the Kansas City Star newspaper. Mr. Ed Sike believes the house to have been built before 1905 by Judge Stewart perhaps. It is remarkably like 605.

Office of Historic Preservation, P.O. Box 176, Jefferson City, Missouri 65101
HISTORIC INVENTORY

BOAS0016-039

1. ID 615		4. Present Name(s) House	
2. County Boone		5. Other Name(s)	
3. Location of Negatives Public Works Dent - Columbia MO			
6. Specific Location 615 W. Broadway		16. Thematic Category Architecture	28. No. of Stories 1½
		17. Date(s) or Period Modern	29. Basement? Yes <input type="checkbox"/> No <input checked="" type="checkbox"/>
7. City or Town If Rural, Township & Vicinity Columbia		18. Style or Design Bungalow	30. Foundation Material Indeterminate
8. Site Plan with North Arrow 		19. Architect or Engineer -	31. Wall Construction Brick
		20. Contractor or Builder -	32. Roof Type & Material Gable, Asph. Sh.
		21. Original Use, if apparent Residential	33. No. of Bays Front 3 Side 3
		22. Present Use Residential	34. Wall Treatment Running Bond
		23. Ownership Public <input type="checkbox"/> Private <input checked="" type="checkbox"/>	35. Plan Shape: Rectangular
		24. Owner's Name & Address, if known Daly and Proctor	36. Changes (Explain in #42) Addition <input type="checkbox"/> Altered <input type="checkbox"/> Moved <input type="checkbox"/>
9. Coordinates UTM Lat - Long -		25. Open to Public? Yes <input type="checkbox"/> No <input checked="" type="checkbox"/>	37. Condition Interior - Exterior Good
10. Site: Building <input checked="" type="checkbox"/> Structure: Object <input type="checkbox"/>		26. Local Contact Person or Organization -	38. Preservation Underway? Yes <input type="checkbox"/> No <input checked="" type="checkbox"/>
11. On National Register? Yes <input type="checkbox"/> No <input checked="" type="checkbox"/>	12. Is It Eligible? Yes <input type="checkbox"/> No <input checked="" type="checkbox"/>	27. Other Surveys in Which Included -	39. Endangered? By What? Yes <input type="checkbox"/> No <input checked="" type="checkbox"/>
13. Part of Estab Hist Dist? Yes <input type="checkbox"/> No <input checked="" type="checkbox"/>	14. District Potent? Yes <input type="checkbox"/> No <input checked="" type="checkbox"/>		40. Visible from Public Road? Yes <input checked="" type="checkbox"/> No <input type="checkbox"/>
15. Name of Established District			41. Distance from and Frontage on Road 105' 85'
42. Further Description of Important Features Basically rectangular plan. Gable roof with front facing roof continued to form full width, open, front porch. Parabolic arched openings at east and west ends of porch, with battered brick piers. Round tapered wood columns--paired at third points, single at ends --support porch roof. Shed dormer with two paired window units. Exterior chimney on east end.			
43. History and Significance			
44. Description of Environment and Outbuildings Gable roofed brick garage in rear.			
45. Sources of Information On site survey.		46. Prepared by RGW	
		47. Organization Fischer-Stein Assoc's.	
		48. Date 10/78	49. Revision Date(s)

615

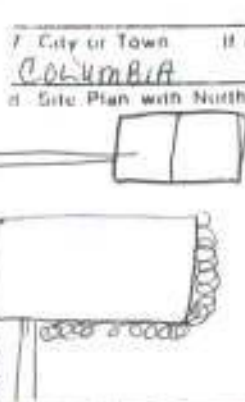
Boone

HOUSE

Office of Historic Preservation, P.O. Box 176, Jefferson City, Missouri 65101
HISTORIC INVENTORY

BOAS006-039

1 No	4 Present Name(s) SAMUEL S. DALY
2 County Boone	5 Other Name(s)
3 Location of Negatives	

6 Specific Location 615 W. Broadway	16 Thematic Category	28 No. of Stories 1 1/2
7 City or Town COLUMBIA	17 Date(s) or Period 1919	29 Basement? full Yes <input checked="" type="checkbox"/> No <input checked="" type="checkbox"/>
8 Site Plan with North Arrow 	18 Style or Design	30 Foundation Material CONCRETE
9 Coordinates Lat _____ Long _____	19 Architect or Engineer	31 Wall Construction BRICK
10 Site: Building: Structure: Object:	20 Contractor or Builder Weldon Cotton	32 Roof Type & Material SALT BOY / ASBESTOS
11 On National Register? Yes: No:	21 Original Use, if apparent RESIDENCE	33 No. of Bays Front: Side:
12 Is It Eligible? Yes: No:	22 Present Use RESIDENCE	34 Wall Treatment STRETCHER BOND
13 Part of Estab. Hist. Dist.? Yes: No:	23 Ownership Public: Private: <input checked="" type="checkbox"/>	35 Plan Shape RECT
14 District Potent? Yes: No:	24 Owner's Name & Address, if known SAMUEL S. DALY 615 W. BROADWAY COLUMBIA, MO	36 Changes (Explain in #42) Addition: Altered: Moved:
15 Name of Established District	25 Open to Public? Yes: No: <input checked="" type="checkbox"/>	37 Condition Interior: good Exterior: good
	26 Local Contact Person or Organization	38 Preservation Underway? Yes: No: <input checked="" type="checkbox"/>
	27 Other Surveys in Which Included	39 Endangered? By What? Yes: No: <input checked="" type="checkbox"/>
		40 Visible from Public Road? Yes: No: <input checked="" type="checkbox"/>
		41 Distance from and Frontage on Road

42 Further Description of Important Features The chimney here is right side slope. There are shed dormers. The roof trim is metal projecting plain, eaves projecting, no rafters exposed. The door is 2 panel, top panel of glass. Windows are 2. sash & brick lugills. There is a front verandah with 8 columns & arcading designs.	Photo
--	-------

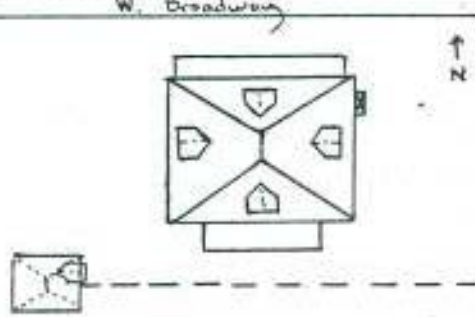

43 History and Significance Built about 1919 by Weldon Cotton, owner of Cotton Lumber Co. Later owned by R.T. Robier, past retired secretary of Midwest Farmers' Assoc.
--

44 Description of Environment and Outbuildings There is a brick garage in rear.

45 Sources of Information ① Frank Harris, lifetime res of W Broadway ② Eleanor Taylor, "	46 Prepared by Shirley Wimmer
	47 Organization CPO West Broadway
	48 Date 4-10-79
	49 Revision Date(s) 5-15-79

Office of Historic Preservation, P.O. Box 176, Jefferson City, Missouri 65101
HISTORIC INVENTORY

BOONE - 040


1. Lot 700 2. County Boone 3. Location of Negatives Public Works Dept. - Columbia MO		4. Present Name(s) House 5. Other Name(s) John A. Stewart House	
6. Specific Location 700 Broadway		16. Thematic Category Architecture 17. Date(s) or Period ca 1908	28. No. of Stories 2½ 29. Basement? Yes <input checked="" type="checkbox"/> No <input type="checkbox"/>
7. City or Town If Rural, Township & Vicinity Columbia		18. Style or Design Colonial Revival	30. Foundation Material Indeterminate 31. Wall Construction Frame
8. Site Plan with North Arrow W. Broadway 		19. Architect or Engineer - 20. Contractor or Builder - 21. Original Use, if apparent Residential 22. Present Use Residential	32. Roof Type & Material Hipped, asph. sh. 33. No. of Bays Front Side 3
9. Coordinates UTM Lat - Long -		23. Ownership Public <input type="checkbox"/> Private <input checked="" type="checkbox"/> 24. Owner's Name & Address, if known Mr. and Mrs. John F. Townsend	34. Wall Treatment Weatherboarding 35. Plan Shape Square w/bays
10. Site: Building <input checked="" type="checkbox"/> Structure <input type="checkbox"/> Object <input type="checkbox"/> 11. On National Register? Yes <input type="checkbox"/> No <input checked="" type="checkbox"/> 12. Is It Eligible? Yes <input type="checkbox"/> No <input checked="" type="checkbox"/> 13. Part of Estab. Hist. Dist.? Yes <input type="checkbox"/> No <input checked="" type="checkbox"/> 14. District Potential? Yes <input type="checkbox"/> No <input checked="" type="checkbox"/> 15. Name of Established District		25. Open to Public? Yes <input type="checkbox"/> No <input checked="" type="checkbox"/> 26. Local Contact Person or Organization - 27. Other Surveys in Which Included -	36. Changes (Explain in #42) Addition <input type="checkbox"/> Altered <input type="checkbox"/> Moved <input type="checkbox"/> 37. Condition Interior - Exterior Good 38. Preservation Underway? Yes <input checked="" type="checkbox"/> No <input type="checkbox"/> 39. Endangered? By What? Yes <input type="checkbox"/> No <input checked="" type="checkbox"/> 40. Visible from Public Road? Yes <input checked="" type="checkbox"/> No <input type="checkbox"/> 41. Distance from and Frontage on Road 65' 142'
42. Further Description of Important Features Basically square plan with one story, full width unenclosed front porch. Square porch posts, wood porch railing and balusters. Two bay windows in front facade, second level. Upper sashes of windows with diamond patterned mullions. Gable dormers with fish scale wood shingles, returned eaves. Paired eave brackets. Exterior chimney with corbelled capital.			
43. History and Significance			
44. Description of Environment and Outbuildings Two story garage-frame with hipped roof and gable projection with fish scale shingles in gable end.			
45. Sources of Information On site survey.		46. Prepared by RCF 47. Organization Fischer-Stein Assoc's. 48. Date 10/78 49. Revision Date(s)	

mu →

Office of Historic Preservation, P.O. Box 176, Jefferson City, Missouri 65101
HISTORIC INVENTORY BOAS006-040

1 No	4 Present Name(s) DR. John F. & Diana Townsend	1 No
2 County BOONE	5 Other Name(s)	
3 Location of Negatives		

5 Specific Location 700 W. Broadway Westwood Add 5 60FT OF N 235 FT. Lots 139 & 140 N 15 FT. PT. LOTS 139 & 140	16 Thematic Category	28 No of Stories 2 1/2
	17 Date(s) or Period 1908	29 Basement? Yes <input checked="" type="checkbox"/> No <input type="checkbox"/>
7 City or Town II Rural, Township & Vicinity COLUMBIA	18 Style or Design	30 Foundation Material CONCRETE BLOCK
8 Site Plan with North Arrow 	19 Architect or Engineer	31 Wall Construction FRAME
	20 Contractor or Builder J.A. STEWART	32 Roof Type & Material CENTER GABLE- ASBESTOS SHINGLES
9 Coordinates UTM Lat Long	21 Original Use, if apparent RESIDENCE	33 No of Bays Front Side
10 Site / Building Structure / Object	22 Present Use RESIDENCE	34 Wall Treatment CLAPBOARD
11 On National Register? Yes <input type="checkbox"/> No <input type="checkbox"/>	23 Ownership Public <input type="checkbox"/> Private <input checked="" type="checkbox"/>	35 Plan Shape RECTANGLE
12 Is II Eligible? Yes <input type="checkbox"/> No <input type="checkbox"/>	24 Owner's Name & Address, if known DR. John + Diana Townsend 700 W. Broadway	36 Changes (Explain in #42) Addition <input checked="" type="checkbox"/> Moved <input type="checkbox"/>
13 Part of Estab Hist Dist? Yes <input type="checkbox"/> No <input type="checkbox"/>	25 Open to Public? Yes <input type="checkbox"/> No <input checked="" type="checkbox"/>	37 Condition Interior good Exterior good
14 District Potent? Yes <input type="checkbox"/> No <input type="checkbox"/>	26 Local Contact Person or Organization	38 Preservation Underway? Yes <input type="checkbox"/> No <input type="checkbox"/>
15 Name of Established District	27 Other Surveys in Which Included	39 Endangered? By What? Yes <input checked="" type="checkbox"/> No <input type="checkbox"/>

42 Further Description of Important Features FAMILY ADDED 1911. GARAGE CONVERTED FROM JUDGE STEWART'S CARRIAGE HOUSE. HAS HITCHING RINGS ATTACHED BY 40FT. CLAPBOARD BECOMES SMALLER & NARROWER ON EACH STORY. THERE ARE SEVERAL LEADED WINDOWS IN THE HOUSE, EACH GABLED WINDOW IS SURROUNDED BY GINGER BREAD TRIM. THREE WINDOWS FORM A BAY EFFECT ON SECOND FLOOR - 2 SETS.	Photo 	5 Other Name(s)
---	--	-----------------

43 History and Significance J.A. STEWART BUILT HOUSE FOR SECOND WIFE. Judge Stewart was a landmark pioneer in Columbia real estate development. Among other places Judge Stewart developed the Oakway Park Hill area & owned most of the land N & S of W Broadway along the street. He built this house for his second wife & lived there several years. His home was considered a showplace & first materials were used in construction.

44 Description of Environment and Outbuildings This is a garage in full. This building was the original carriage house & still sports a hitching ring. The roof is high pitched center gable with asbestos shingles. The trim is corner bled with brackets. The walls are vertical wood & there is a chimney. The building has a gable like the house & windows & wood implicated shingles in the converted open shape above them.

45 Sources of Information OWNER MRS DIANA TOWNSEND Mrs Diana Townsend, owner Queenah Kyle Williamson, past resident owner John Sam Williamson, past resident of W Broadway Loren Townsend, longtime res of W Broadway	46 Prepared by Shula Weimar 47 Organization CPO West Broadway 48 Date 4-10-79 49 Revision Date(s) 5-14-79
--	--

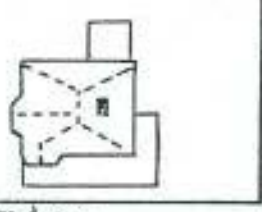

42 cont) This house is unique. On each floor of house, the clapboard siding gets narrower, so that the first floor clapboard is normal, second floor clapboard is narrower, 2 1/2 floor dormer clapboard is narrower still. The chimney is left exterior. The dormers are gable with return & have 2-2 sash windows & imbricated wood shingle w/c treatment. In the small Δ space above the windows on dormer face the imbricated wood shingles are arranged in an inverted fan shape. This space is bowed. The door is single panel with side glass panels & entablature. The front window is one sash with eyebrow window above that is done in leaded glass. Second floor has 2 bay windows with leaded glass tops. Dormer also has 2-2 sash windows with leaded glass tops. There is also a bow window on West side over hinged door. The roof trim is cornice boxed with brackets. There is a veranda with 8 piers & railing on part of house. There is a screened in porch in rear on second floor. Note: The bay windows on the second or first floor is graduated from bay window in basement directly beneath this E window.

43 cont

For example, the floors are made of quarter sawed oak - very "grainy" & beautiful & expensive, even in 1908. Also, the upstairs sports a bathroom off a medium-sized bedroom. Judge Stewart's daughter is said to have been pacified with this luxury to keep her quiet about her father's second marriage. The Stewarts lived here several years. The Kyle family also owned the home beginning 1919. One daughter, Quannah, later married a neighbor, John Sam Williamson of 917 W. Broadway. Mr. Williamson has since become a very prominent Boone County farmer & landowner. Mr. Williamson is also a curator of the University of Mo. The current owner, Dr. John Townsend, is a professor of Pathology at the University Medical Center & is himself noteworthy in his field. His father, Dr. Loran Townsend lives at 919 W. Broadway.

HISTORIC INVENTORY

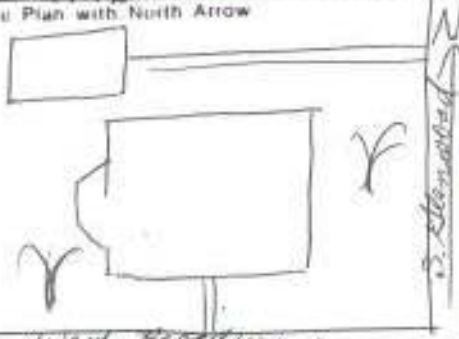
BOASCOLE-041

1. No. 703		4. Present Name(s) House		703 Boone House
2. County Boone		5. Other Name(s) Pape House		
3. Location of Negatives Public Works Dept. - Columbia MO				
6. Specific Location 703 W. Broadway		16. Thematic Category Architecture	28. No. of Stories 2	Boone House
7. City or Town If Rural, Township & Vicinity Columbia		17. Date(s) or Period	29. Basement? Yes <input checked="" type="checkbox"/> No <input type="checkbox"/>	
8. Site Plan with North Arrow 		18. Style or Design	30. Foundation Material Indeterminate	
		19. Architect or Engineer	31. Wall Construction Frame	
		20. Contractor or Builder	32. Roof Type & Material Hipped, Asph. Sh.	
		21. Original Use, if apparent Residential	33. No. of Bays Front Side 3	
		22. Present Use Residential	34. Wall Treatment Asbestos Siding	
		23. Ownership Public <input type="checkbox"/> Private <input checked="" type="checkbox"/>	35. Plan Shape Square-irr.	
		24. Owner's Name & Address, if known Powell	36. Changes (Explain in #42) Addition <input checked="" type="checkbox"/> Altered <input type="checkbox"/> Moved <input type="checkbox"/>	
		25. Open to Public? Yes <input type="checkbox"/> No <input checked="" type="checkbox"/>	37. Condition Interior _____ Exterior <u>Good</u>	
9. Coordinates UTM Lat _____ Long _____		26. Local Contact Person or Organization	38. Preservation Underway? Yes <input type="checkbox"/> No <input checked="" type="checkbox"/>	
10. Site: <input type="checkbox"/> Building <input checked="" type="checkbox"/> Structure: <input type="checkbox"/> Object <input checked="" type="checkbox"/>		27. Other Surveys in Which Included	39. Endangered? By What? Yes <input type="checkbox"/> No <input checked="" type="checkbox"/>	
11. On National Register? Yes <input type="checkbox"/> No <input checked="" type="checkbox"/>	12. Is It Eligible? Yes <input type="checkbox"/> No <input checked="" type="checkbox"/>		40. Visible from Public Road? Yes <input checked="" type="checkbox"/> No <input type="checkbox"/>	
13. Part of Estab. Hist. Dist.? Yes <input type="checkbox"/> No <input checked="" type="checkbox"/>	14. District Potent? Yes <input type="checkbox"/> No <input checked="" type="checkbox"/>		41. Distance from and Frontage on Road 110' 96'	
15. Name of Established District		42. Further Description of Important Features One story unenclosed L porch, front and east side; wood columns with doric capitals support porch roof. Wood railing and square balusters. Interior, brick chimney.		
43. History and Significance		44. Description of Environment and Outbuildings No associated out buildings		
45. Sources of Information On site survey.		46. Prepared by RGW		
		47. Organization Fischer-Stein Assoc's.		
		48. Date 10/78		
		49. Revision Date(s)		

Mer →

Office of Historic Preservation, P.O. Box 176, Jefferson City, Missouri 65101
HISTORIC INVENTORY

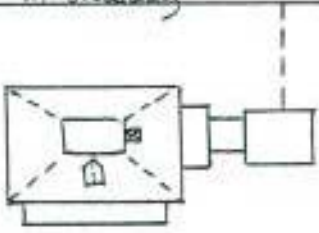

BOAS006-041

1 No		4 Present Name(s) <i>LOWDE, HELEN Powell JORALEMON, B.G.</i>		1 No
2 County <i>Boone</i>		5 Other Name(s)		
3 Location of Negatives				
6 Specific Location <i>703 W. Bdwy. 95 x 264 in S.E. part of Lot 13 Garth Add.</i>		16 Thematic Category		2 County
7 City or Town If Rural, Township & Vicinity <i>COLUMBIA</i>		17 Date(s) or Period <i>1909</i>		
8 Side Plan with North Arrow 		18 Style or Design		
9 Coordinates Lat Long		19 Architect or Engineer		4 Present Name(s)
10 Site: Building <input checked="" type="checkbox"/> Structure: Object <input type="checkbox"/>		20 Contractor or Builder <i>Porter Mitchell</i> (2)		
11 On National Register? Yes <input type="checkbox"/> No <input checked="" type="checkbox"/>		21 Original Use, if apparent <i>RESIDENCE</i>		
12 Is It Eligible? Yes <input type="checkbox"/> No <input checked="" type="checkbox"/>		22 Present Use <i>APARTMENTS</i>		5 Other Name(s)
13 Part of Estab. Hist Dist? Yes <input type="checkbox"/> No <input checked="" type="checkbox"/>		23 Ownership Public <input type="checkbox"/> Private <input checked="" type="checkbox"/>		
14 District Potent? Yes <input type="checkbox"/> No <input checked="" type="checkbox"/>		24 Owner's Name & Address, if known <i>RAY POWELL COLUMBIA</i>		
15 Name of Established District		25 Open to Public? Yes <input type="checkbox"/> No <input checked="" type="checkbox"/>		5 Other Name(s)
16 Further Description of Important Features <i>The chimney, here to right side slope. The roof trim is cornice topped plain. The 2 panel door has glass in top panel. The windows are 2 sash & there are bay windows on the 1st & second floor front, the window molding is plain. There is also a bay window on West on 1st & 2nd floor. The porches are finished with 2 panel fixed windows. There is an open porch with</i>		26 Local Contact Person or Organization		
42 History and Significance <i>This house was built by Porter Mitchell, brother of John Mitchell at 604. The house was built about 1909 and was contemporary of the Stewart house at 700. Mr Mitchell was a prosperous Boone City farmer. At a later date the house was owned by the Cape family. The Cape had two daughters, one of whom, Lula, was a professor at Central Methodist College in Fayette for years.</i>		27 Other Surveys in Which Included <i>Widening of West Broadway</i>		
43 Description of Environment and Outbuildings <i>There is a car garage of brick in rear.</i>		28 No. of Stories <i>2</i>		5 Other Name(s)
44 Sources of Information <i>1 Frank Harris, lifetime W Broadway resident 2 Mrs Carl Sneed, longtime 3 Memo John Sam Williamson, past res. of W Broadway & Curston 4 Ethel Taylor, lifetime W Broadway resident 5 Ed Behn, "</i>		29 Basement? Yes <input checked="" type="checkbox"/> No <input type="checkbox"/> <i>full</i>		
		30 Foundation Material <i>CONCRETE ROCK</i>		
		31 Wall Construction <i>FRAME</i>		5 Other Name(s)
		32 Roof Type & Material <i>MET. HIP-CENTER GABLE ADD ESCOS</i>		
		33 No. of Bays Front Side		
		34 Wall Treatment <i>COMP SHINGLE</i>		5 Other Name(s)
		35 Plan Shape <i>IRREG</i>		
		36 Changes (Explain in #42) Addition: Altered: Moved:		
		37 Condition Interior <i>good</i> Exterior <i>good</i>		5 Other Name(s)
		38 Preservation Underway? Yes No		
		39 Endangered? By What? Yes No		
		40 Visible from Public Road? Yes No		5 Other Name(s)
		41 Distance from and Frontage on Road		
		Photo		
		46 Prepared by <i>Shula Wieman</i>		5 Other Name(s)
		47 Organization <i>CPD West Broadway</i>		
		48 Date 4-10-79 49 Revision Date(s) 5-15-79		

42 cont) railing & belt course decoration trim on porch surround.
the gables & columns.

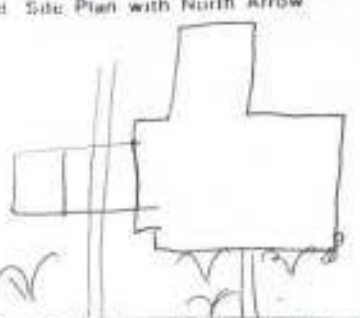

HISTORIC INVENTORY

BOONE-047

1. ID 706		4. Present Name(s) House		706 Boone House
2. County Boone		5. Other Name(s)		
3. Location of Negatives Public Works Dept. - Columbia MO				
6. Specific Location 706 W. Broadway		16. Thematic Category Architecture		26. No. of Stories 2½
7. City or Town If Rural, Township & Vicinity Columbia		17. Date(s) or Period -		29. Basement? Yes X No I
8. Site Plan with North Arrow W. Broadway		18. Style or Design -		30. Foundation Material Stone/block
		19. Architect or Engineer -		31. Wall Construction Frame
		20. Contractor or Builder -		32. Roof Type & Material truncated hip, asph. sh.
9. Coordinates UTM Lat Long		21. Original Use, if apparent Residential		33. No. of Bays Front 3 Side 2
10. Site () Building (X) Structure () Object ()		22. Present Use Residential		34. Wall Treatment Slate shingles
11. On National Register? Yes () No (X)		23. Ownership Public () Private (X)		35. Plan Shape Square
12. Is It Eligible? Yes () No ()		24. Owner's Name & Address, if known Sapp and McCall		36. Changes (Explain in #42) Addition (X) Altered () Moved ()
13. Part of Estab. Hist. Dist.? Yes () No ()		25. Open to Public? Yes () No (X)		37. Condition Interior - Exterior Fair
14. District Potent? Yes () No (X)		26. Local Contact Person or Organization -		38. Preservation Underway? Yes No (X)
15. Name of Established District -		27. Other Surveys in Which Included -		39. Endangered? By What? Yes () No (X)
				40. Visible from Public Road? Yes (X) No
				41. Distance from and Frontage on Road 71' 85'
42. Further Description of Important Features Square plan with truncated hipped roof. Full width open one story front porch with flat roof. Hip dormer in front and west facades. One-story addition and garage/carport addition to east side; balustrade around flat roof.				
43. History and Significance				
44. Description of Environment and Outbuildings -				
45. Sources of Information On site survey.				46. Prepared by RCF
				47. Organization Fischer-Stein Assoc's.
				48. Date 10/78 49. Revision Date(s)

Office of Historic Preservation, P.O. Box 176, Jefferson City, Missouri 65101
HISTORIC INVENTORY

BOAS000-042

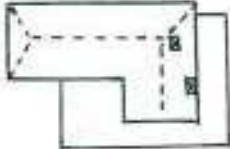
1 No		4 Present Name(s) <i>Blanche Sapp McCall</i>		1 No	
2 County <i>Boone</i>		5 Other Name(s)			2 County
3 Location of Negatives					
6 Specific Location <i>706 W. Broadway West Wood Odd 83 FT FRONT Bdwy PT 1075 141 & 142</i>		16 Thematic Category		26 No of Stories <i>2</i>	
7 City or Town <input type="checkbox"/> Rural, Township & Vicinity <i>COLUMBIA</i>		17 Date(s) or Period <i>1908</i> ¹			29 Basement? Yes <input checked="" type="checkbox"/> No <input type="checkbox"/>
8 Site Plan with North Arrow 		18 Style or Design		30 Foundation Material <i>rock</i>	
9 Coordinates UTM Lat Long		19 Architect or Engineer		31 Wall Construction <i>Frame</i>	
10 Site: <input type="checkbox"/> Building <input checked="" type="checkbox"/> Structure: <input type="checkbox"/> Object: <input type="checkbox"/>		20 Contractor or Builder <i>Ed McDonnell</i> ¹		32 Roof Type & Material <i>RED HIP / ASBESTOS</i>	
11 On National Register? Yes <input type="checkbox"/> No <input type="checkbox"/>		21 Original Use, if apparent <i>RESIDENCE</i>		33 No. of Bays Front Side	
12 Is it Eligible? Yes <input type="checkbox"/> No <input type="checkbox"/>		22 Present Use <i>RESIDENCE</i>		34 Wall Treatment <i>COMP. SHINGLE</i>	
13 Part of Estab. Hist. Dist.? Yes <input type="checkbox"/> No <input type="checkbox"/>		23 Ownership Public <input type="checkbox"/> Private <input checked="" type="checkbox"/>		35 Plan Shape <i>IRREG</i>	
14 District Potent? Yes <input type="checkbox"/> No <input type="checkbox"/>		24 Owner's Name & Address, if known <i>Blanche Sapp McCall 706 W. Bdwy.</i>		36 Changes (Explain in #42) Addition: <input type="checkbox"/> Altered: <input type="checkbox"/> Moved: <input type="checkbox"/>	
15 Name of Established District		25 Open to Public? Yes <input type="checkbox"/> No <input checked="" type="checkbox"/>		37 Condition Interior: <i>good</i> Exterior: <i>good</i>	
42 Further Description of Important Features <i>There has been a belvedere on the roof of this house, but it is absent now. The chimney is left slope. The dormers are hipped. The roof is board cornice plain, eaves close. The windows are 2 sash. The door is one panel with 3 glass panes on top 13. There is an open front porch with 8 columns. There is a closed porch on east between house & breezeway. Breezeway has belvedere.</i>		26 Local Contact Person or Organization		38 Preservation Underway? Yes <input type="checkbox"/> No <input type="checkbox"/>	
43 History and Significance <i>This home was built about 1908 by Ed McDonnell ² Mr. McDonnell & his father Ed were early Columbia realtors. Their families in turn have stayed in the real estate business & currently have had 5 generations in the business. I was built & lived at 919 & Ed also lived at 917. Ed's granddaughter is Mary Jane Rendenhall, Columbia realtor.</i>		27 Other Surveys in Which Included <i>Widening of West Broadway</i>		39 Endangered? By What? Yes <input checked="" type="checkbox"/> No <input type="checkbox"/>	
44 Description of Environment and Outbuildings <i>There is a breezeway to an attached garage. The garage has a belvedere.</i>		40 Visible from Public Road? Yes <input type="checkbox"/> No <input type="checkbox"/>		4 Photo 	
45 Sources of Information <i>1 Frank Harris, lifelong W Broadway resident 2 Mrs John Sam Williamson, past W Broadway resident 3 Mrs Diana Townsend, W Broadway resident</i>		41 Distance from and Frontage on Road			
		46 Prepared by <i>Shirley Weiman</i>		47 Organization <i>CPD West Broadway</i>	
		48 Date <i>4-10-79</i> 49 Revision Date(s) <i>5-15-79</i>			

43cont

The current owner, Mr. McCall, was a part of President Harry Truman's ^{election} ~~administrative~~ staff & was brought to Washington at his specific request. ③

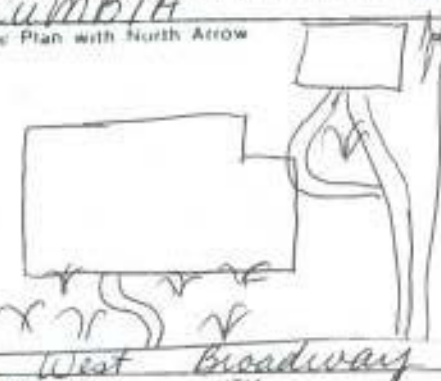
HISTORIC INVENTORY

BOA5006-043

1. ID 707		4. Present Name(s) House	
2. County Boone		5. Other Name(s) Frank Harris, Sr. House	
3. Location of Negatives Public Works Dept. - Columbia MO			
6. Specific Location 707 W. Broadway		16. Thematic Category Architecture	28. No. of Stories 2
7. City or Town II Rural, Township & Vicinity Columbia		17. Date(s) or Period ca. 1909	29. Basement? Yes <input checked="" type="checkbox"/> No <input type="checkbox"/>
8. Site Plan with North Arrow 		18. Style or Design -	30. Foundation Material Stone
9. Coordinates UTM Lat Long		19. Architect or Engineer -	31. Wall Construction Frame
10. Site: Building <input checked="" type="checkbox"/> Structure <input type="checkbox"/> Object <input type="checkbox"/>		20. Contractor or Builder -	32. Roof Type & Material Hip of Gable-Asph. Sh.
11. On National Register? Yes <input type="checkbox"/> No <input checked="" type="checkbox"/>		21. Original Use, if apparent Residential	33. No. of Bays Front 3 Side 4
12. Is II Eligible? Yes <input type="checkbox"/> No <input checked="" type="checkbox"/>		22. Present Use Residential	34. Wall Treatment Horizontal siding
13. Part of Estab. Hist. Dist.? Yes <input type="checkbox"/> No <input checked="" type="checkbox"/>		23. Ownership Public <input type="checkbox"/> Private <input checked="" type="checkbox"/>	35. Plan Shape L
14. District Potential? Yes <input type="checkbox"/> No <input checked="" type="checkbox"/>		24. Owner's Name & Address, if known Frank Harris, Jr.	36. Changes (Explain in #42) Addition <input type="checkbox"/> Altered <input type="checkbox"/> Moved <input type="checkbox"/>
15. Name of Established District -		25. Open to Public? Yes <input type="checkbox"/> No <input checked="" type="checkbox"/>	37. Condition Interior <input type="checkbox"/> Exterior <input checked="" type="checkbox"/> Good
16. Further Description of Important Features Projected eaves, exposed joists. One story, open "L" porch--front, east sides. Round tapered wood columns and wood porch railing with wood spindles.		26. Local Contact Person or Organization -	38. Preservation Underway? Yes <input type="checkbox"/> No <input checked="" type="checkbox"/>
17. History and Significance Home of Frank Harris, Sr., former Lieutenant Governor of Missouri.		27. Other Surveys in Which Included -	39. Endangered? By What? Yes <input type="checkbox"/> No <input checked="" type="checkbox"/>
18. Description of Environment and Outbuildings -		40. Visible from Public Road? Yes <input checked="" type="checkbox"/> No <input type="checkbox"/>	
19. Sources of Information On site survey.		41. Distance from and Frontage on Road 100' 90'	
20. Prepared by RGW		42. Organization Fischer-Stein Assoc's.	
21. Date 10/78		43. Revision Date(s)	

Office of Historic Preservation, P.O. Box 176, Jefferson City, Missouri 65101
HISTORIC INVENTORY

BOONE-043

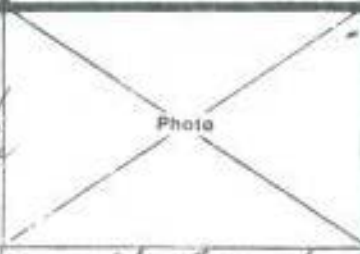
1 No		4 Present Name(s) F. B. Jr. + Helen M. HARRIS	
2 County Boone		5 Other Name(s)	
3 Location of Negatives			
6 Specific Location 707 W. Bdwy. GARTH Add 90 FT w except N 340 FT- Lot 13		16 Thematic Category	
7 City or Town If Rural, Township & Vicinity COLUMBIA		17 Date(s) or Period 1908	
8 Site Plan with North Arrow 		18 Style or Design	
9 Coordinates UTM Lat Long		19 Architect or Engineer	
10 Site: <input type="checkbox"/> Building <input checked="" type="checkbox"/> Structure: <input type="checkbox"/> Object: <input type="checkbox"/>		20 Contractor or Builder Phillips Const Co / Frank Harris Sr	
11 On National Register? Yes <input type="checkbox"/> No <input checked="" type="checkbox"/>		21 Original Use, if apparent RESIDENCE	
12 Is It Eligible? Yes <input type="checkbox"/> No <input checked="" type="checkbox"/>		22 Present Use RESIDENCE	
13 Part of Estab. Hist. Dist? Yes <input type="checkbox"/> No <input checked="" type="checkbox"/>		23 Ownership Public <input type="checkbox"/> Private <input checked="" type="checkbox"/>	
14 District Potent? Yes <input type="checkbox"/> No <input checked="" type="checkbox"/>		24 Owner's Name & Address, if known F. B. Jr + Helen Harris 707 W. Bdwy.	
15 Name of Established District		25 Open to Public? Yes <input type="checkbox"/> No <input checked="" type="checkbox"/>	
		26 Local Contact Person or Organization	
		27 Other Surveys in Which Included	
		28 No of Stories 2 1/2	
		29 Basement? Yes <input checked="" type="checkbox"/> No <input type="checkbox"/> Full	
		30 Foundation Material CONCRETE	
		31 Wall Construction FRAME	
		32 Roof Type & Material CROSS GABLE / ASBESTOS	
		33 No of Bays Front Side	
		34 Wall Treatment ALUM SIDING	
		35 Plan Shape IRREG	
		36 Changes (Explain in #42) Addition: <input type="checkbox"/> Altered: <input type="checkbox"/> Moved: <input type="checkbox"/>	
		37 Condition Interior EXCELLENT Exterior EXCELLENT	
		38 Preservation Underway? Yes <input type="checkbox"/> No <input checked="" type="checkbox"/>	
		39 Endangered? By What? Yes <input checked="" type="checkbox"/> No <input type="checkbox"/> Widening of West Broadway	
		40 Visible from Public Road? Yes <input checked="" type="checkbox"/> No <input type="checkbox"/>	
		41 Distance from and Frontage on Road	

42 Further Description of Important Features This house has 2 right side slope chimneys. The dormers are gable with 2/2 and 3/4 sided windows each. The single panel door is plain no embrasure. The roof has eaves projecting, rafters exposed, no cornice. Windows are 2/2 and 3/4. Both floor & windows have plain surrounds. The front open porch is L shaped with 2 columns & railing. There is also a rear screen in porch.

43 History and Significance This house was built by ~~Frank~~ the Honorable Frank Harris, Sr. in 1908, by the Phillips Const. Co. At its construction, Mr Harris Sr. was Prosecuting Attorney of Boone County & served 3 consecutive terms. He brought Mr. Harris Jr into the new home as a baby of a few days. After Mr Harris Sr served his term as Prosecuting Attorney,

44 Description of Environment and Outbuildings There is a 3 car garage in rear that has a hipped gable roof.

45 Sources of Information
 ① Frank Harris, Jr, owner
 ② Mrs. John Sam Williamson, past resident of W Broadway
 ③ Ed Bahr, lifelong resident of W. Broadway



46 Prepared by
 Sheila Wierman
 47 Organization
 CPO West Broadway
 48 Date
 4-10-79
 49 Revision Date(s)
 5-15-79

1 No
2 County
4 Present Name(s)
5 Other Name(s)
6
7
8
9
10
11
12
13
14
15
16
17
18
19
20
21
22
23
24
25
26
27
28
29
30
31
32
33
34
35
36
37
38
39
40
41
42
43
44
45
46
47
48
49

43cont

He became State Representative for 2 consecutive terms, then State Senator from this district for 2 consecutive terms, then Lt. Governor for 3 consecutive terms. He died on the last day of his third term as Lt. Gov. Mr. Harris Sr is the only Missourian to serve three consecutive terms as Lt. Governor of the state. ①

Mr. Frank Harris, Jr., still owns & lives in this historic home. One sister married into the Stark family of Louisiana, Mo that ^{owns} operates the Stark Nursery. Another sister, ^{Virginia} married an Italian ~~ecclesiastic~~ ^{diplomat} & was forced to flee from Mussolini during WWII. Her husband, G. Casardi, was a prominent Italian & against Mussolini. He was forced to Africa in exile & Virginia Harris Casardi was forced underground. At this time Mr. Harris Sr was very ill & the family worked closely with Senator Harry Truman, a very close personal friend, to get her back to the states. Unfortunately, Mr. Harris Sr died before she could return. After the war, Mr. Casardi was named to several consecutive diplomatic posts, including Italian Delegate to NATO & the United Nations. Although Mrs Casardi was herself in the US Diplomatic Corps at the time of her marriage, Mr Casardi's career seemed to prevail. Mrs Casardi is a widow now & lives in Florence in her husband's family villa.

HISTORIC INVENTORY

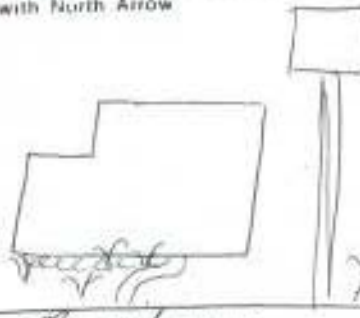
BOAS006-044

<p>1. Lin 708</p> <p>2. County Boone</p> <p>3. Location of Negatives Public Works Dept. - Columbia MO</p> <p>6. Specific Location 708 Broadway</p> <p>7. City or Town If Rural, Township & Vicinity Columbia</p> <p>8. Site Plan with North Arrow W. Broadway</p> <div style="text-align: center;"> </div> <p>9. Coordinates UTM Lat - Long -</p> <p>10. Site Building <input checked="" type="checkbox"/> Structure Object <input type="checkbox"/></p> <table border="1" style="width:100%; border-collapse: collapse;"> <tr> <td>11. On National Register? Yes <input type="checkbox"/> No <input checked="" type="checkbox"/></td> <td>12. Is It Eligible? Yes <input type="checkbox"/> No <input checked="" type="checkbox"/></td> </tr> <tr> <td>13. Part of Estab. Hist. Dist? Yes <input type="checkbox"/> No <input checked="" type="checkbox"/></td> <td>14. District Potent? Yes <input type="checkbox"/> No <input checked="" type="checkbox"/></td> </tr> </table> <p>15. Name of Established District -</p>	11. On National Register? Yes <input type="checkbox"/> No <input checked="" type="checkbox"/>	12. Is It Eligible? Yes <input type="checkbox"/> No <input checked="" type="checkbox"/>	13. Part of Estab. Hist. Dist? Yes <input type="checkbox"/> No <input checked="" type="checkbox"/>	14. District Potent? Yes <input type="checkbox"/> No <input checked="" type="checkbox"/>	<p>4. Present Name(s) House</p> <p>5. Other Name(s)</p> <p>16. Thematic Category Architecture</p> <p>17. Date(s) or Period Modern</p> <p>18. Style or Design -</p> <p>19. Architect or Engineer -</p> <p>20. Contractor or Builder -</p> <p>21. Original Use, if apparent Residential</p> <p>22. Present Use Residential</p> <p>23. Ownership Public <input type="checkbox"/> Private <input checked="" type="checkbox"/></p> <p>24. Owner's Name & Address, if known Routh</p> <p>25. Open to Public? Yes <input type="checkbox"/> No <input checked="" type="checkbox"/></p> <p>26. Local Contact Person or Organization -</p> <p>27. Other Surveys in Which Included -</p>	<p>28. No. of Stories 2</p> <p>29. Basement? Yes <input type="checkbox"/> No <input checked="" type="checkbox"/></p> <p>30. Foundation Material Concrete/block</p> <p>31. Wall Construction Brick</p> <p>32. Roof Type & Material Pyramidal-Asph. sh.</p> <p>33. No. of Bays Front 2 Side 2</p> <p>34. Wall Treatment Running Bond</p> <p>35. Plan Shape Square, mod.</p> <p>36. Changes (Explain in #42) Addition <input checked="" type="checkbox"/> Altered <input type="checkbox"/> Moved <input type="checkbox"/></p> <p>37. Condition Interior - Exterior Good</p> <p>38. Preservation Underway? Yes <input type="checkbox"/> No <input checked="" type="checkbox"/></p> <p>39. Endangered? By What? Yes <input type="checkbox"/> No <input checked="" type="checkbox"/></p> <p>40. Visible from Public Road? Yes <input checked="" type="checkbox"/> No <input type="checkbox"/></p> <p>41. Distance from and Frontage on Road 70' 60'</p>
11. On National Register? Yes <input type="checkbox"/> No <input checked="" type="checkbox"/>	12. Is It Eligible? Yes <input type="checkbox"/> No <input checked="" type="checkbox"/>					
13. Part of Estab. Hist. Dist? Yes <input type="checkbox"/> No <input checked="" type="checkbox"/>	14. District Potent? Yes <input type="checkbox"/> No <input checked="" type="checkbox"/>					
<p>42. Further Description of Important Features Square plan with frame addition to rear. Entrance in front facade, off-centered. Gable hood with brackets at main entrance and west side entrance. Rowlock brick sills. Exterior front, center chimney.</p>						
<p>43. History and Significance</p>						
<p>44. Description of Environment and Outbuildings Frame garage in rear</p>						
<p>45. Sources of Information On site survey.</p>	<p>46. Prepared by RCF</p> <p>47. Organization Fischer-Stein Assoc's.</p> <p>48. Date 11/78 49. Revision Date(s)</p>					

708 BOONE HOUSE

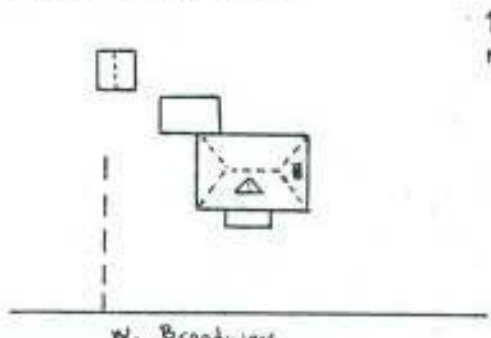
Office of Historic Preservation, P.O. Box 176, Jefferson City, Missouri 65101
HISTORIC INVENTORY

BOAS006-044

1 No		4 Present Name(s) <i>Alvena Routh</i>		1 No
2 County <i>Boone</i>		5 Other Name(s)		
3 Location of Negatives				
6 Specific Location <i>708 W. Broadway Westwood Add W 60 FT FRONT Broadway x 235 FT N + 142</i>		16 Thematic Category		2 County
7 City or Town if Rural, Township & Vicinity <i>COLUMBIA</i>		17 Date(s) or Period <i>1925</i>		
8 Site Plan with North Arrow 		18 Style or Design		
9 Coordinates Lat _____ Long _____		19 Architect or Engineer <i>Charlie Trout</i>		4 Present Name(s)
10 Site: <input type="checkbox"/> Building <input checked="" type="checkbox"/> Structure: <input type="checkbox"/> Object: <input type="checkbox"/>		20 Contractor or Builder <i>DR. RAYMOND BIRDSONG</i>		
11 On National Register? Yes <input type="checkbox"/> No <input type="checkbox"/>		21 Original Use, if apparent <i>RESIDENCE</i>		
12 Is II Eligible? Yes <input type="checkbox"/> No <input type="checkbox"/>		22 Present Use <i>RESIDENCE</i>		5 Other Name(s)
13 Part of Estab. Hist. Dist? Yes <input type="checkbox"/> No <input type="checkbox"/>		23 Ownership Public <input type="checkbox"/> Private <input checked="" type="checkbox"/>		
14 District Potential? Yes <input type="checkbox"/> No <input type="checkbox"/>		24 Owner's Name & Address, if known <i>Alvena Routh 708 W. Bdwy.</i>		
15 Name of Established District		25 Open to Public? Yes <input type="checkbox"/> No <input checked="" type="checkbox"/>		1
42 Further Description of Important Features <i>There is a front exterior chimney & a rear slope chimney here. The roof is cornice banded plain, no rafters exposed. The 4 panel door has top section in glass panes. The windows are 2 sash with brick sills. There are curved hoods over the doors with bracket supports.</i>		26 Local Contact Person or Organization		
43 History and Significance <i>Dr. Raymond Birdsong contracted the Charlie Trout Construction Co. to build this house in 1925. Dr. Birdsong was a respected DO in Columbia.</i>		27 Other Surveys in Which Included <i>Widening of West Broadway</i>		
44 Description of Environment and Outbuildings <i>There is a garage in rear of weatherboard with a low hipped roof.</i>		40 Visible from Public Road? Yes <input checked="" type="checkbox"/> No <input type="checkbox"/>		1
45 Sources of Information <i>Edith Birdsong, previous owner</i>		41 Distance from and Frontage on Road		
46 Prepared by <i>Shirley Wieman</i>		47 Organization <i>CPO West Broadway</i>		
48 Date <i>4-10-79</i>		49 Revision Date(s) <i>5-15-79</i>		

HISTORIC INVENTORY

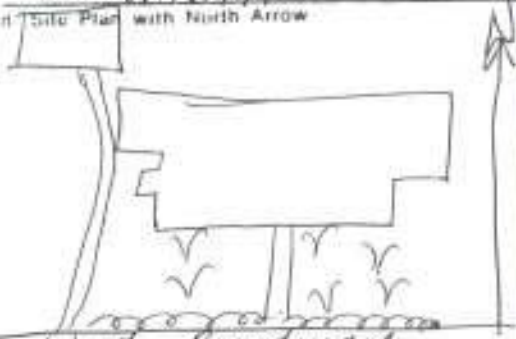
BOAS006-045

1. ID# 709		4. Present Name(s) House		709
2. County Boone		5. Other Name(s) A. C. Heidman Residence		
3. Location of Negatives Public Works Dept. - Columbia MO				House
6. Specific Location 709 W. Broadway		16. Thematic Category Architecture		
7. City or Town <input type="checkbox"/> Rural, Township & Vicinity Columbia		17. Date(s) or Period 1919-1920		29. Basement? Yes <input type="checkbox"/> No <input type="checkbox"/>
8. Site Plan with North Arrow 		18. Style or Design -		30. Foundation Material Indeterminate
9. Coordinates UTM Lat - Long -		19. Architect or Engineer -		31. Wall Construction Brick
10. Site: <input type="checkbox"/> Building <input checked="" type="checkbox"/> Structure: <input type="checkbox"/> Object: <input type="checkbox"/>		20. Contractor or Builder -		32. Roof Type & Material Hip - Asph. Sh.
11. On National Register? Yes <input type="checkbox"/> No <input checked="" type="checkbox"/>		21. Original Use, if apparent Residential		33. No. of Bays Front 3 Side -
12. Is it Eligible? Yes <input type="checkbox"/> No <input checked="" type="checkbox"/>		22. Present Use Residential		34. Wall Treatment Running Bond
13. Part of Estab. Hist. Dist.? Yes <input type="checkbox"/> No <input checked="" type="checkbox"/>		23. Ownership Public <input type="checkbox"/> Private <input checked="" type="checkbox"/>		35. Plan Shape Rectangular
14. District Potential? Yes <input type="checkbox"/> No <input checked="" type="checkbox"/>		24. Owner's Name & Address, if known Douglas		36. Changes (Explain in #42) Addition <input checked="" type="checkbox"/> Altered <input type="checkbox"/> Moved <input type="checkbox"/>
15. Name of Established District -		25. Open to Public? Yes <input type="checkbox"/> No <input checked="" type="checkbox"/>		37. Condition Interior - Exterior Good
16. Further Description of Important Features One story, one bay front porch; fluted doric columns, flat roof with balustrade. One story enclosed porch added to rear. Hip dormer in front facade with corner brackets. Paired brackets at main eave line.		26. Local Contact Person or Organization -		38. Preservation Underway? Yes <input type="checkbox"/> No <input type="checkbox"/>
17. History and Significance		27. Other Surveys in Which Included -		39. Endangered? By What? Yes <input type="checkbox"/> No <input type="checkbox"/>
18. Description of Environment and Outbuildings Garage in rear.		43. Prepared by RGW		40. Visible from Public Road? Yes <input checked="" type="checkbox"/> No <input type="checkbox"/>
19. Sources of Information On site survey.		44. Organization Fischer-Stein Assoc's.		41. Distance from and Frontage on Road 110' 100'
		45. Date [49 Revision Date(s)] 10/1980		

Over →

Office of Historic Preservation, P.O. Box 176, Jefferson City, Missouri 65101
HISTORIC INVENTORY

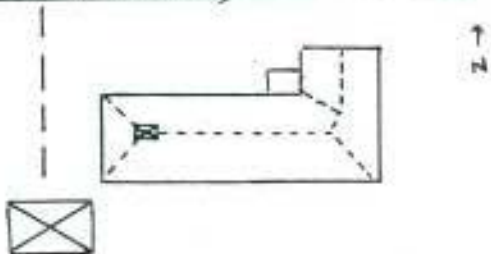

BOAS006 - 045

1. No		4. Present Name(s) E.F. ETAL' Heidman		1 No
2. County Boone		5. Other Name(s)		
3. Location of Negatives				
6. Specific Location 709 W. Bdwy. Highland PARK Add Lot 38 BLOCK 5 Highland PARK Add Lot 39 BLOCK 5 Lot 44 BLOCK 5 Lot 45		16. Thematic Category		2. County
7. City or Town COLUMBIA		17. Date(s) or Period 1919 (1,4)		
8. Site Plan with North Arrow 		18. Style or Design		4. Present Name(s)
9. Coordinates Lat Long		19. Architect or Engineer EUGENE HEIDMAN		
10. Site: <input type="checkbox"/> Building <input checked="" type="checkbox"/> Structure: <input type="checkbox"/> Object: <input type="checkbox"/>		20. Contractor or Builder AL KANGEISER CONST (3)		5. Other Name(s)
11. On National Register? Yes: <input type="checkbox"/> No: <input type="checkbox"/>		21. Original Use, if apparent RESIDENCE		
12. Is It Eligible? Yes: <input type="checkbox"/> No: <input type="checkbox"/>		22. Present Use RESIDENCE		
13. Part of Estab. Hist Dist? Yes: <input type="checkbox"/> No: <input type="checkbox"/>		23. Ownership Public: <input type="checkbox"/> Private: <input checked="" type="checkbox"/>		
14. District Potent? Yes: <input type="checkbox"/> No: <input type="checkbox"/>		24. Owner's Name & Address, if known E.F. Heidman 709 W. Bdwy.		
15. Name of Established District		25. Open to Public? Yes: <input type="checkbox"/> No: <input checked="" type="checkbox"/>		
		26. Local Contact Person or Organization		
		27. Other Surveys in Which Included		
42. Further Description of Important Features This is a new interesting house. There is a light exterior chimney, a lean slope + left interior chimney. The dormers are hipped with 3 fixed windows. The roof is cornice boped with brackets + finial cresting on roof. There is a belvedere over the front porch. The dormers have overhang, no susten. The windows are 2 sash + fixed + there is a big window on the first floor. The windows have picky lugzills. The front porch has 2 columns + a belvedere.		28. No. of Stories 2		
43. History and Significance This house was built by the Al Kangeiser Const. Co for Eugene Heidman in 1919. (1,3,4) Mr. Heidman was the owner of the Beck Drug Car for over 50 years. Mr. Heidman's father, Dr. Heidman lived at 900 W. Broadway.		29. Basement? Yes: <input checked="" type="checkbox"/> No: <input type="checkbox"/> full		
44. Description of Environment and Outbuildings There is a 2 car garage in rear.		30. Foundation Material CONCRETE		
		31. Wall Construction BRICK		
		32. Roof Type & Material LOW HIP / ASBESTOS		
		33. No. of Bays Front: <input type="checkbox"/> Side: <input type="checkbox"/>		
		34. Wall Treatment STRETCHER BOND		
		35. Plan Shape IRREG		
		36. Changes (Explain in #42) Addition: <input type="checkbox"/> Altered: <input type="checkbox"/> Moved: <input type="checkbox"/>		
		37. Condition Interior: <u>GOOD</u> Exterior: <u>VERY GOOD</u>		
		38. Preservation Underway? Yes: <input type="checkbox"/> No: <input type="checkbox"/>		
		39. Endangered? By What? Yes: <input checked="" type="checkbox"/> No: <input type="checkbox"/> widening of West Broadway		
		40. Visible from Public Road? Yes: <input type="checkbox"/> No: <input type="checkbox"/>		
		41. Distance from and Frontage on Road		
		Photo		
45. Sources of Information ① Mrs Tom Douglas (Heidman), owner ② Frank Harris, lifelong W. Broadway resident ③ Ed Eder ④ Mums John Sam Williamson, past resident of W. Broadway		46. Prepared by Shirley Williamson 47. Organization C.P.O. West Broadway 48. Date 4-10-79 49. Revision Date(s) 5-15-79		

42 cont) The multi-paned glass door has decorated surround with
embossure. There is also a portico over the driveway with 2 columns.

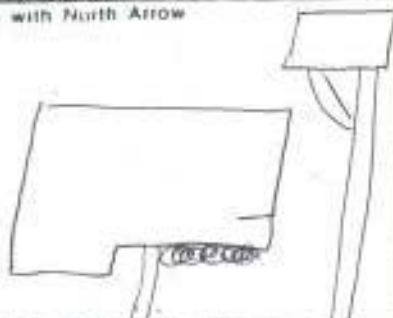
Office of Historic Preservation, P.O. Box 176, Jefferson City, Missouri 65101
HISTORIC INVENTORY

BOAS006 - 046

<p>1. ID: <u>712</u></p> <p>2. County: <u>Boone</u></p> <p>3. Location of Negatives: <u>Public Works Dept. - Columbia MO</u></p>	<p>4. Present Name(s): <u>House</u></p> <p>5. Other Name(s):</p>	712
<p>6. Specific Location: <u>712 W. Broadway</u></p> <p>7. City or Town: <u>Columbia</u> If Rural, Township & Vicinity</p> <p>8. Site Plan with North Arrow: <u>W. Broadway</u></p> <div style="text-align: center;">  </div> <p>9. Coordinates: UTM Lat: _____ Long: _____</p>	<p>16. Thematic Category: <u>Architecture</u></p> <p>17. Date(s) or Period: <u>Modern</u></p> <p>18. Style or Design: <u>Ranch</u></p> <p>19. Architect or Engineer: -</p> <p>20. Contractor or Builder: -</p> <p>21. Original Use, if apparent: <u>Residential</u></p> <p>22. Present Use: <u>Residential</u></p> <p>23. Ownership: Public <input type="checkbox"/> Private <input checked="" type="checkbox"/></p> <p>24. Owner's Name & Address, if known: <u>Willet</u></p> <p>25. Open to Public? Yes <input type="checkbox"/> No <input checked="" type="checkbox"/></p> <p>26. Local Contact Person or Organization: -</p> <p>27. Other Surveys in Which Included: -</p>	Boone
<p>10. Site: Building <input checked="" type="checkbox"/> Structure <input type="checkbox"/> Object <input type="checkbox"/></p> <p>11. On National Register? Yes <input type="checkbox"/> No <input checked="" type="checkbox"/></p> <p>12. Is it Eligible? Yes <input type="checkbox"/> No <input checked="" type="checkbox"/></p> <p>13. Part of Estab. Hist. Dist.? Yes <input type="checkbox"/> No <input checked="" type="checkbox"/></p> <p>14. District Potent? Yes <input type="checkbox"/> No <input checked="" type="checkbox"/></p> <p>15. Name of Established District: -</p>	<p>28. No. of Stories: <u>1</u></p> <p>29. Basement? Yes <input checked="" type="checkbox"/> No <input type="checkbox"/></p> <p>30. Foundation Material: <u>Concrete</u></p> <p>31. Wall Construction: <u>Brick</u></p> <p>32. Roof Type & Material: <u>Hip-asph. Sh.</u></p> <p>33. No. of Bays: Front <u>3</u> Side <u>3</u></p> <p>34. Wall Treatment: <u>Running bond</u></p> <p>35. Plan Shape: <u>L shape</u></p> <p>36. Changes (Explain in #42): Addition <input type="checkbox"/> Altered <input type="checkbox"/> Moved <input type="checkbox"/></p> <p>37. Condition: Interior <u>-</u> Exterior <u>Good</u></p> <p>38. Preservation Underway? Yes <input type="checkbox"/> No <input checked="" type="checkbox"/></p> <p>39. Endangered? By What? Yes <input type="checkbox"/> No <input checked="" type="checkbox"/></p> <p>40. Visible from Public Road? Yes <input checked="" type="checkbox"/> No <input type="checkbox"/></p> <p>41. Distance from and Frontage on Road: <u>80'</u> <u>100'</u></p>	House
<p>42. Further Description of Important Features: <u>Rowlock brick window sills. Interior brick chimney. Wrought iron porch brackets and post.</u></p>		
<p>43. History and Significance: -</p>		
<p>44. Description of Environment and Outbuildings: <u>Detached brick garage in rear. Pyramidal roof.</u></p>		
<p>45. Sources of Information: <u>On site survey.</u></p>	<p>46. Prepared by: <u>RCF</u></p> <p>47. Organization: <u>Fischer-Stein Assoc's.</u></p> <p>48. Date: <u>10/78</u> 49. Revision Date(s):</p>	

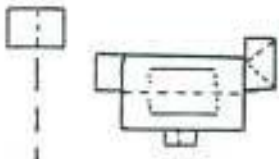

Office of Historic Preservation, P.O. Box 176, Jefferson City, Missouri 65101
HISTORIC INVENTORY

BOAS006-046

1 No		4 Present Name(s) REDACTED + Seena Willett		1 No	
2 County Boone		5 Other Name(s)		2 County	
3 Location of Negatives		16 Thematic Category		26 No. of Stories 1	
6 Specific Location 712 W. Bdwy. Taylor SD Lots 143, 144 + 145 of Westwood Lot A		17 Date(s) or Period 1953		29 Basement? Yes <input checked="" type="checkbox"/> No <input type="checkbox"/>	
7 City or Town if Rural, Township & Vicinity COLUMBIA		18 Style or Design		30 Foundation Material Concrete	
8 Site Plan with North Arrow 		19 Architect or Engineer RO WILLETT		31 Wall Construction BRICK	
9 Coordinates Lat Long		20 Contractor or Builder RO WILLETT		32 Roof Type & Material MED HIP / ASBESTOS	
10 Site: <input type="checkbox"/> Building <input checked="" type="checkbox"/> Structure: <input type="checkbox"/> Object: <input type="checkbox"/>		21 Original Use, if apparent RESIDENCE		33 No. of Bays Front Side	
11 On National Register? Yes <input type="checkbox"/> No <input type="checkbox"/>		22 Present Use RESIDENCE		34 Wall Treatment BLOND STRETCHER BRICK	
12 Is it Eligible? Yes <input type="checkbox"/> No <input type="checkbox"/>		23 Ownership Public <input type="checkbox"/> Private <input checked="" type="checkbox"/>		35 Plan Shape IRREG	
13 Part of Estab. Hist. Dist.? Yes <input type="checkbox"/> No <input type="checkbox"/>		24 Owner's Name & Address, if known REDACTED + Seena Willett 712 W. Bdwy.		36 Changes (Explain in #42) Addition: <input type="checkbox"/> Altered: <input type="checkbox"/> Moved: <input type="checkbox"/>	
14 District Potent.? Yes <input type="checkbox"/> No <input type="checkbox"/>		25 Open to Public? Yes <input type="checkbox"/> No <input checked="" type="checkbox"/>		37 Condition Interior: good Exterior: VERY GOOD	
15 Name of Established District		26 Local Contact Person or Organization		38 Preservation Underway? Yes <input type="checkbox"/> No <input type="checkbox"/>	
42 Further Description of Important Features This roof is hipped, corbel plain with overhang. The chimney is real slope. The single panel wood door has panes in the top section. The windows are sash with sidelights & hinged top & have brick slips. The front porch has umbrella with wrought iron pillars.		27 Other Surveys in Which Included Widening of West Broadway		39 Endangered? By What? Yes <input checked="" type="checkbox"/> No <input type="checkbox"/>	
43 History and Significance This home was built in 1953 to the specifications & design of Ro. B. Willett. Mr. Willett was an undertaker in town, owned & operated the Willett Funeral Home for 45 years. The Willetts lived in the 200 block of W Broadway before the St. Park was built.		44 Description of Environment and Outbuildings There is a 2 car blond brick garage in rear & to West of house. The roof is medium hipped. There is a small blond brick well & wellies from house to garage.		40 Visible from Public Road? Yes <input type="checkbox"/> No <input type="checkbox"/>	
45 Sources of Information ① Seena Willett, owner ② Ed Bahr, lifelong res. of W. Broadway		46 Prepared by Shyla Willett		41 Distance from and Frontage on Road	
		47 Organization C/O West Broadway		Photo	
		48 Date 4-10-79		49 Revision Date(s) 5-15-79	


HISTORIC INVENTORY

BOAS006-047

1. File # 713		4. Present Name(s) House	
2. County Boone		5. Other Name(s)	
3. Location of Negatives Public Works Dept. - Columbia MO			
6. Specific Location 713 W. Broadway		16. Thematic Category Architecture	28. No. of Stories 1½
7. City or Town If Rural, Township & Vicinity Columbia		17. Date(s) or Period Modern	29. Basement? Yes <input type="checkbox"/> No <input checked="" type="checkbox"/>
8. Site Plan with North Arrow 		18. Style or Design Modern	30. Foundation Material Indeterminate
9. Coordinates UTM Lat Long		19. Architect or Engineer -	31. Wall Construction Frame
10. Site: Building <input checked="" type="checkbox"/> Structure <input type="checkbox"/> Object <input type="checkbox"/>		20. Contractor or Builder -	32. Roof Type & Material Gable - Asph. Sh.
11. On National Register? Yes <input type="checkbox"/> No <input checked="" type="checkbox"/>	12. Is it Eligible? Yes <input type="checkbox"/> No <input checked="" type="checkbox"/>	21. Original Use, if apparent Residential	33. No. of Bays Front 3 Side 2
13. Part of Estab. Hist. Dist.? Yes <input type="checkbox"/> No <input checked="" type="checkbox"/>	14. District Potent? Yes <input type="checkbox"/> No <input checked="" type="checkbox"/>	22. Present Use Residential	34. Wall Treatment Horizontal siding
15. Name of Established District -		23. Ownership Public <input type="checkbox"/> Private <input checked="" type="checkbox"/>	35. Plan Shape Rectangular
42. Further Description of Important Features One-story addition--east side, with hipped roof. Shed "dormer," extends full width of front and rear facades. One-story, one bay open porch with pediment at main entrance; center, front facade. Interior brick chimney.		24. Owner's Name & Address, if known Bretons	36. Changes (Explain in #42) Addition <input checked="" type="checkbox"/> Altered <input type="checkbox"/> Moved <input type="checkbox"/>
43. History and Significance None		25. Open to Public? Yes <input type="checkbox"/> No <input checked="" type="checkbox"/>	37. Condition Interior - Exterior Good
44. Description of Environment and Outbuildings Frame garage in rear, detached		26. Local Contact Person or Organization -	38. Preservation Underway? - Yes <input type="checkbox"/> No <input checked="" type="checkbox"/>
45. Sources of Information On site survey.		27. Other Surveys in Which Included -	39. Endangered? By What? - Yes <input type="checkbox"/> No <input checked="" type="checkbox"/>
			40. Visible from Public Road? Yes <input checked="" type="checkbox"/> No <input type="checkbox"/>
			41. Distance from and Frontage on Road 115' 100'
			
			46. Prepared by RGW
			47. Organization Fischer-Stein Assoc's.
			48. Date 10/78 49. Revision Date(s)

Office of Historic Preservation, P.O. Box 176, Jefferson City, Missouri 65101
HISTORIC INVENTORY

BOAS006-047

1 No		4 Present Name(s) George L. & Frances Breting		1 No
2 County Boone		5 Other Name(s)		
3 Location of Negatives				
6 Specific Location 713 W. Bdwy. GARTH Add 5 300 FT W 1/2 Lot 14		15 Thematic Category		2 County
7 City or Town if Rural, Township & Vicinity COLUMBIA		17 Date(s) or Period 1940		
8 Site Plan with North Arrow 		18 Style or Design		4 Present Name(s)
9 Coordinates Lat Long		19 Architect or Engineer		
10 Site: Building <input checked="" type="checkbox"/> Structure: Object <input type="checkbox"/>		20 Contractor or Builder AL WHITE		5 Other Name(s)
11 On National Register? Yes <input type="checkbox"/> No <input checked="" type="checkbox"/>		21 Original Use, if apparent RES DUPLEX		
12 Is It Eligible? Yes <input type="checkbox"/> No <input checked="" type="checkbox"/>		22 Present Use RESIDENCE		2 County
13 Part of Estab. Hist. Dist? Yes <input type="checkbox"/> No <input checked="" type="checkbox"/>		23 Ownership Public <input type="checkbox"/> Private <input checked="" type="checkbox"/>		
14 District Potent? Yes <input type="checkbox"/> No <input checked="" type="checkbox"/>		24 Owner's Name & Address, if known George & Frances Breting 713 W. Bdwy.		4 Present Name(s)
15 Name of Established District		25 Open to Public? Yes <input type="checkbox"/> No <input checked="" type="checkbox"/>		
16 Further Description of Important Features This house has a straddle chimney. The dormers are shed type, no mehang. There are 2 cash, 1 round, & fixed windows. The multi panel door is plain no knobset. There is a small open porch in front with 2 columns & another small open porch left with 2 columns & hipped roof. The roof of the house had gulliment.		26 Local Contact Person or Organization		5 Other Name(s)
17 History and Significance This home was built about 1940 by Al White, owner of the White Drug Co. (1,2,3)		27 Other Surveys in Which Included Widening of West Broadway		
18 Description of Environment and Outbuildings There is a split weatherboard garage in rear that has mehang, no rafters exposed.		28 No. of Stories 1 1/2		2 County
19 Sources of Information ① Frank Harris, lifelong resident of W Broadway ② Ed Biter, ③ Mrs Tom Douglas, W. Broadway owner		29 Basement? Yes <input checked="" type="checkbox"/> No <input type="checkbox"/> full		
20 Prepared by Shirley Wiener		30 Foundation Material CONCRETE		4 Present Name(s)
21 Organization CPO West Broadway		31 Wall Construction FRAME		
22 Date 4-10-79		32 Roof Type & Material MED. HIP CROSS GABLE ASBESTOS		5 Other Name(s)
23 Revision Date(s) 5-15-79		33 No. of Bays Front Side		
		34 Wall Treatment SPLIT WEATHERBOARD		
		35 Plan Shape IRREG		
		36 Changes (Explain in #42) Addition: Altered: Moved:		
		37 Condition Interior: good Exterior: good		
		38 Preservation Underway? Yes <input type="checkbox"/> No <input checked="" type="checkbox"/>		
		39 Endangered? By What? Yes <input checked="" type="checkbox"/> No <input type="checkbox"/>		
		40 Visible from Public Road? Yes <input type="checkbox"/> No <input checked="" type="checkbox"/>		
		41 Distance from and Frontage on Road		
		Photo		

Office of Historic Preservation, P.O. Box 176, Jefferson City, Missouri 65101
HISTORIC INVENTORY

BOA5006-048

1. Lot 716		4. Present Name(s) House	
2. County Boone		5. Other Name(s) Taylor House	
3. Location of Negatives Public Works Dept. - Columbia MO			
6. Specific Location 716 W. Broadway		16. Thematic Category Architecture	28. No. of Stories 2 $\frac{1}{2}$
		17. Date(s) or Period -	29. Basement? Yes <input checked="" type="checkbox"/> No <input type="checkbox"/>
7. City or Town If Rural, Township & Vicinity Columbia		18. Style or Design -	30. Foundation Material Stone--rock faced
8. Site Plan with North Arrow W. Broadway		19. Architect or Engineer -	31. Wall Construction Frame
		20. Contractor or Builder -	32. Roof Type & Material truncated hip, asph. sh.
		21. Original Use, if apparent Residential	33. No. of Bays Front 3 Side 3
		22. Present Use Apartments	34. Wall Treatment Clapboard siding
		23. Ownership Public <input type="checkbox"/> Private <input checked="" type="checkbox"/>	35. Plan Shape Square
		24. Owner's Name & Address, if known Eleanor Taylor	36. Changes (Explain in #42) Addition <input type="checkbox"/> Altered <input type="checkbox"/> Moved <input type="checkbox"/>
9. Coordinates UTM Lat Long		25. Open to Public? Yes <input type="checkbox"/> No <input checked="" type="checkbox"/>	37. Condition Interior <input type="checkbox"/> Exterior <input checked="" type="checkbox"/> Good
10. Site <input checked="" type="checkbox"/> Building <input checked="" type="checkbox"/> Structure <input type="checkbox"/> Object <input type="checkbox"/>		26. Local Contact Person or Organization -	38. Preservation Underway? Yes <input type="checkbox"/> No <input checked="" type="checkbox"/>
11. On National Register? Yes <input type="checkbox"/> No <input checked="" type="checkbox"/>	12. Is it Eligible? Yes <input type="checkbox"/> No <input checked="" type="checkbox"/>	27. Other Surveys in Which Included -	39. Endangered? By What? Yes <input type="checkbox"/> No <input checked="" type="checkbox"/>
13. Part of Estab. Hist. Dist.? Yes <input type="checkbox"/> No <input checked="" type="checkbox"/>	14. District Potent? Yes <input type="checkbox"/> No <input checked="" type="checkbox"/>		40. Visible from Public Road? Yes <input checked="" type="checkbox"/> No <input type="checkbox"/>
15. Name of Established District -			41. Distance from and Frontage on Road 78' 157'

42. Further Description of Important Features
 Basically square plan with front, side and rear one story porches. Full width front porch, hip roof with pediment at entrance. Rockface coursed stone pillars, stone porch railing and balusters. Porte Cochere on West side, rock faced, coursed stone pillars with rubble foundation and rock faced stone capitals. Gable dormers on front and sides, with returned eaves. Paired columns under returned eaves in front dormer. Bay windows on east side.



43. History and Significance
 first and second floors. Exterior brick chimney on west side with sloped weathering.

44. Description of Environment and Outbuildings
 Four car frame garage in rear

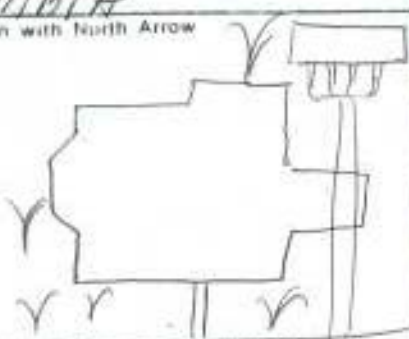


45. Sources of Information On site survey.		46. Prepared by RCF	
		47. Organization Fischer-Stein Assoc's.	
48. Date 10/78	49. Revision Date(s)		

MEU →

Office of Historic Preservation, P.O. Box 176, Jefferson City, Missouri 65101
HISTORIC INVENTORY

BOAS000-048

1 No.		4 Present Name(s) ELEANOR FRANCES Taylor		1 No
2 County Boone		5 Other Name(s)		
3 Location of Negatives				
6 Specific Location 716 W. Bowry, Taylor SD LOTS 143, 144, 145 OR Westwood LOT B		16 Thematic Category		2 No. of Stories 2 1/2
7 City or Town II Rural, Township & Vicinity COLUMBIA		17 Date(s) or Period 1909 1912 1909		
8 Site Plan with North Arrow		18 Style or Design		30 Foundation Material stone & brick
		19 Architect or Engineer		31 Wall Construction FRAME
		20 Contractor or Builder JOHN N. TAYLOR		32 Roof Type & Material HIGH PITCH GABLE ASBESTOS
9 Coordinates Lat Long		21 Original Use, if apparent RESIDENCE		33 No. of Bays Front Side
10 Site <input type="checkbox"/> Building <input checked="" type="checkbox"/> Structure <input type="checkbox"/> Object <input type="checkbox"/>		22 Present Use RESIDENCE		34 Wall Treatment CLAP BOARD
11 On National Register? Yes <input type="checkbox"/> No <input type="checkbox"/>		23 Ownership Public <input type="checkbox"/> Private <input checked="" type="checkbox"/>		35 Plan Shape IRREG
12 Is It Eligible? Yes <input type="checkbox"/> No <input type="checkbox"/>		24 Owner's Name & Address, if known ELEANOR FRANCES Taylor 716 W. Bowry.		36 Changes (Explain in #42) Addition <input type="checkbox"/> Altered <input type="checkbox"/> Moved <input type="checkbox"/>
13 Part of Estab. Hist. Dist.? Yes <input type="checkbox"/> No <input type="checkbox"/>		25 Open to Public? Yes <input type="checkbox"/> No <input checked="" type="checkbox"/>		37 Condition Interior good Exterior VERY good
14 District Potent? Yes <input type="checkbox"/> No <input type="checkbox"/>		26 Local Contact Person or Organization		38 Preservation Underway? Yes <input type="checkbox"/> No <input type="checkbox"/>
15 Name of Established District		27 Other Surveys in Which Included		39 Endangered? By What? Yes <input checked="" type="checkbox"/> No <input type="checkbox"/> Widening of West Broadway
42 Further Description of Important Features		40 Visible from Public Road? Yes <input type="checkbox"/> No <input type="checkbox"/>		41 Distance from and Frontage on Road

Very interesting house. The high pitched roof is flat top & may have had a belvedere at one time. There are signs of left exterior of rear slope chimneys. The dormers are hipped with return & 2 sash windows & they are decorated with columns. The roof is hipped cornice, no rafters exposed. The windows are 2 sash, fixed, & there is a full floor bay & a second floor bow. There is also a window on the first



This very interesting house was built about 1912 by John N. Taylor. The current owner, Mrs. Eleanor Taylor is daughter of John N. & lives here. Her brother Jack, lived the house at 800. This land had been owned by the E. F. Maupin family in the 1890s. Maupin St. was named for these Maupins.

There is a 4 car garage in rear that has low pitched asbestos roof. This was once a car wash house.

- 45 Sources of Information
- ① Frank Harris, lifelong res. of W. Broadway
 - ② Eleanor Taylor, " " & owner
 - ③ Mrs. John Sam Williamson, past res. of W. Broadway & Curator of U. of Mo.

46 Prepared by
Anita Williams

47 Organization
CPO West Broadway

48 Date
4-10-79

49 Revision Date(s)
5-15-79

1 No
2 County
4 Present Name(s)
5 Other Name(s)

42 cont.) floor that has bracket support, almost in air. There is entablature of windows & door. The screened in open front porch is rock & has rock piers & railings. There is a right side portico with rock piers & there is a low window over the portico. The front door is a double door with single panels.

43 cont

Mr. John N. Taylor was owner/operator of the John N Taylor garage & the Taylor Furniture & Music Store in town. His nephew, Mr McMullen, managed the garage & lived in the house at 103, owned by Mr. Taylor. ©

Office of Historic Preservation, P.O. Box 176, Jefferson City, Missouri 65101
HISTORIC INVENTORY

BOASCOLE - 049

1. ID 719		4. Present Name(s) House	
2. County Boone		5. Other Name(s) Hall House	
3. Location of Negatives Public Works Dept. - Columbia MO			
6. Specific Location 719 W. Broadway		16. Thematic Category Architecture	28. No. of Stories 1
		17. Date(s) or Period pre 1920	29. Basement? Yes <input type="checkbox"/> No <input type="checkbox"/> Indeterminate
7. City or Town If Rural, Township & Vicinity Columbia		18. Style or Design -	30. Foundation Material Stone-Squared
8. Site Plan with North Arrow		19. Architect or Engineer -	31. Wall Construction Brick
		20. Contractor or Builder -	32. Roof Type & Material Gable-Hip/Asph. Sh.
		21. Original Use, if apparent Residential	33. No. of Bays Front - Side -
9. Coordinates UTM Lat Long		22. Present Use Residential	34. Wall Treatment Common Bond
10. Site: Building <input checked="" type="checkbox"/> Structure <input type="checkbox"/> Object <input type="checkbox"/>		23. Ownership Public <input type="checkbox"/> Private <input checked="" type="checkbox"/>	35. Plan Shape L shape
11. On National Register? Yes <input type="checkbox"/> No <input checked="" type="checkbox"/>	12. Is it Eligible? Yes <input type="checkbox"/> No <input checked="" type="checkbox"/>	24. Owner's Name & Address, if known Hill	36. Changes (Explain in #42) Addition <input type="checkbox"/> Altered <input type="checkbox"/> Moved <input type="checkbox"/>
13. Part of Estab. Hist. Dist.? Yes <input type="checkbox"/> No <input checked="" type="checkbox"/>	14. District Potent.? Yes <input type="checkbox"/> No <input checked="" type="checkbox"/>	25. Open to Public? Yes <input type="checkbox"/> No <input checked="" type="checkbox"/>	37. Condition Interior - Exterior <u>Good</u>
15. Name of Established District -		26. Local Contact Person or Organization -	38. Preservation Underway? Yes <input type="checkbox"/> No <input checked="" type="checkbox"/>
		27. Other Surveys in Which Included -	39. Endangered? By What? Yes <input type="checkbox"/> No <input checked="" type="checkbox"/>
			40. Visible from Public Road? Yes <input checked="" type="checkbox"/> No <input type="checkbox"/>
			41. Distance from and Frontage on Road 100' 161'
42. Further Description of Important Features Hip roof dormer facing front, and west. Rowlock brick window sills. Triangular corner brackets. Exterior and brick chimney. Original roof may have been tile to match garage.			
43. History and Significance			
44. Description of Environment and Outbuildings Brick garage in rear with tile roof.			
45. Sources of Information On site survey.		46. Prepared by RGW	
		47. Organization Fischer-Stein Assoc's.	
		48. Date 10/78	49. Revision Date(s)

Office of Historic Preservation, P.O. Box 176, Jefferson City, Missouri 65101
HISTORIC INVENTORY

BOAS0016-049

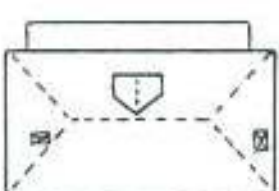


1 No		4 Present Name(s) DR. Remmel & MARGARET Hill Hill		1 No
2 County Boone		5 Other Name(s)		
3 Location of Negatives				
6 Specific Location 719 W. Edwy. Smithton Add Lot 235 1420 SO OF PT LOT 15 GARTH Add Lot A (OVER)		16 Thematic Category		2 No of Stories
7 City or Town if Rural, Township & Vicinity COLUMBIA		17 Date(s) or Period 1920		
8 Site Plan with North Arrow 		18 Style or Design		30 Foundation Material rock
9 Coordinates Lat Long		19 Architect or Engineer		31 Wall Construction BRICK
10 Site: Building <input checked="" type="checkbox"/> Structure: Object <input type="checkbox"/>		20 Contractor or Builder STONE <input checked="" type="checkbox"/> ROBERT & MARY HALL		32 Roof Type & Material MED. HD. CROSS LAKE ASBESTOS
11 On National Register? Yes <input type="checkbox"/> No <input checked="" type="checkbox"/>		21 Original Use, if apparent RESIDENCE		33 No. of Bays Front Side
12 Is It Eligible? Yes <input type="checkbox"/> No <input checked="" type="checkbox"/>		22 Present Use RESIDENCE		34 Wall Treatment STRETCHER BOND
13 Part of Estab. Hist. Dist.? Yes <input type="checkbox"/> No <input checked="" type="checkbox"/>		23 Ownership Public <input type="checkbox"/> Private <input checked="" type="checkbox"/>		35 Plan Shape IRREG
14 District Potent? Yes <input type="checkbox"/> No <input checked="" type="checkbox"/>		24 Owner's Name & Address, if known DR. Remmel & MARGARET Hill 719 W. Edwy. DD3		36 Changes (Explain in #42) Addition: <input type="checkbox"/> Altered: <input type="checkbox"/> Moved: <input type="checkbox"/>
15 Name of Established District		25 Open to Public? Yes <input type="checkbox"/> No <input checked="" type="checkbox"/>		37 Condition Interior: EXCELLENT Exterior: EXCELLENT
16 Further Description of Important Features This is a one slope, left exterior & right exterior chimney. The roof is wood, cornice & has one bay no rafters exposed. The front gable end has stucco wall treatment & bracket roof supports. The windows are fixed, horizontal sliding & pivoted & they have brick sills. The closed in front porch has brick supports. The door is 2-panel with the top section of paneled & is plain. No central air. The original tile roof was replaced in 1978.		26 Local Contact Person or Organization		38 Preservation Underway? Yes <input type="checkbox"/> No <input checked="" type="checkbox"/>
17 History and Significance This lonely home was built by Mrs Robert Hall in 1920 or so. The current owner, Mrs Hill was a Hall but not of the same line as the Robert Halls. Mrs Hill's uncle was the founder & owner of the Hall Theater in Columbia. The Robert Halls were prosperous County farmers.		27 Other Surveys in Which Included Widening of West Broadway		39 Endangered? By What? Yes <input checked="" type="checkbox"/> No <input type="checkbox"/>
18 Description of Environment and Outbuildings There is a brick 2 car garage in rear with a tile roof, low hipped. There is a 200 year old Oak tree in the west yard that is huge & very beautiful.		40 Visible from Public Road? Yes <input type="checkbox"/> No <input checked="" type="checkbox"/>		4 Photo
19 Sources of Information ① Mrs Remmel Hill, owner ② Frank Harris, lifelong resident of W. Broadway		41 Distance from and Frontage on Road		
20 Prepared by Anita Wimmer		42 Date 4-10-79		5 Other Name(s)
21 Organization CPO West Broadway		43 Revision Date(s) 5-15-79		

Old Town 520 FT OF N 92'1/2 FT OF W 30 FT OF Lot 101
S 20 Lots 1 + 2 on 9th St PT Lot 218 + 219

Old Town 520 FT OF N 92'1/2 FT OF W 30 FT OF Lot 101
S 20

Office of Historic Preservation, P.O. Box 176, Jefferson City, Missouri 65101
HISTORIC INVENTORY

BOASOOLP-050

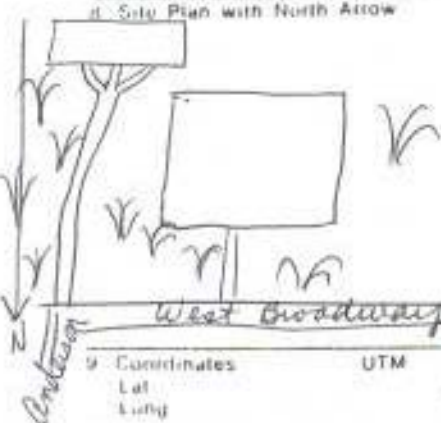
<p>1. ID# 800</p> <p>2. County Boone</p> <p>3. Location of Negatives Public Works Dept. - Columbia MO</p>	<p>4. Present Name(s) House</p> <p>5. Other Name(s) Strong House</p>	800 Boone House				
<p>6. Specific Location 800 W. Broadway</p> <p>7. City or Town If Rural, Township & Vicinity Columbia</p> <p>8. Site Plan with North Arrow W. Broadway</p> <div style="text-align: center;">  </div> <p>9. Coordinates UTM Lat _____ Long _____</p> <p>10. Site: Building <input checked="" type="checkbox"/> Structure: Object <input type="checkbox"/></p> <table border="1" style="width:100%; border-collapse: collapse;"> <tr> <td>11. On National Register? Yes <input type="checkbox"/> No <input checked="" type="checkbox"/></td> <td>12. Is It Eligible? Yes <input type="checkbox"/> No <input checked="" type="checkbox"/></td> </tr> <tr> <td>13. Part of Estab. Hist. Dist.? Yes <input type="checkbox"/> No <input checked="" type="checkbox"/></td> <td>14. District Potential? Yes <input type="checkbox"/> No <input checked="" type="checkbox"/></td> </tr> </table> <p>15. Name of Established District -</p>	11. On National Register? Yes <input type="checkbox"/> No <input checked="" type="checkbox"/>	12. Is It Eligible? Yes <input type="checkbox"/> No <input checked="" type="checkbox"/>	13. Part of Estab. Hist. Dist.? Yes <input type="checkbox"/> No <input checked="" type="checkbox"/>	14. District Potential? Yes <input type="checkbox"/> No <input checked="" type="checkbox"/>	<p>16. Thematic Category Architecture</p> <p>17. Date(s) or Period -</p> <p>18. Style or Design -</p> <p>19. Architect or Engineer -</p> <p>20. Contractor or Builder -</p> <p>21. Original Use, if apparent Residential</p> <p>22. Present Use Residential</p> <p>23. Ownership Public <input type="checkbox"/> Private <input checked="" type="checkbox"/></p> <p>24. Owner's Name & Address, if known Sheldon</p> <p>25. Open to Public? Yes <input type="checkbox"/> No <input checked="" type="checkbox"/></p> <p>26. Local Contact Person or Organization -</p> <p>27. Other Surveys in Which Included -</p>	<p>28. No. of Stories 2 1/2</p> <p>29. Basement? Yes <input checked="" type="checkbox"/> No <input type="checkbox"/></p> <p>30. Foundation Material Stone</p> <p>31. Wall Construction Frame</p> <p>32. Roof Type & Material Hip-Asph. Sh.</p> <p>33. No. of Bays Front 3 Side 2</p> <p>34. Wall Treatment Horizontal Siding</p> <p>35. Plan Shape Rectangular</p> <p>36. Changes (Explain in #42) Addition <input type="checkbox"/> Altered <input type="checkbox"/> Moved <input type="checkbox"/></p> <p>37. Condition Interior - Exterior Good</p> <p>38. Preservation Underway? Yes <input type="checkbox"/> No <input checked="" type="checkbox"/></p> <p>39. Endangered? By What? Yes <input checked="" type="checkbox"/> No <input type="checkbox"/></p> <p>40. Visible from Public Road? Yes <input checked="" type="checkbox"/> No <input type="checkbox"/></p> <p>41. Distance from and Frontage on Road 130' 195'</p>
11. On National Register? Yes <input type="checkbox"/> No <input checked="" type="checkbox"/>	12. Is It Eligible? Yes <input type="checkbox"/> No <input checked="" type="checkbox"/>					
13. Part of Estab. Hist. Dist.? Yes <input type="checkbox"/> No <input checked="" type="checkbox"/>	14. District Potential? Yes <input type="checkbox"/> No <input checked="" type="checkbox"/>					
<p>42. Further Description of Important Features Two story, full width open front porch with tapered round columns. Foliated capitals. Main entrance centered in front facade, has sidelights and transom. Gable dormer in front facade with returned eaves; has palladian window. Bracketed eaves. Two interior brick chimneys.</p>						
<p>43. History and Significance</p>						
<p>44. Description of Environment and Outbuildings Frame garage in rear.</p>						
<p>45. Sources of Information On Site Survey</p>		<p>46. Prepared by RCF</p> <p>47. Organization Fischer-Stein Assoc's.</p> <p>48. Date [4/9] Revision Date(s)</p>				

Mer →

Office of Historic Preservation, P.O. Box 176, Jefferson City, Missouri 65101
HISTORIC INVENTORY

BOAS006-050

1 No		4 Present Name(s) FIRST Church of Scientists		1 No
2 County Boone		5 Other Name(s)		
3 Location of Negatives				
6 Specific Location 800 W. Bdwy. Taylor 50 Lots 143, 144, 145 OF Westwood Lot C		16 Thematic Category		2 County
7 City or Town COLUMBIA		17 Date(s) or Period PRE 1875 1857		
8 Site Plan with North Arrow		18 Style of Design		
9 Coordinates Lat Long		19 Architect or Engineer		4 Present Name(s)
10 Building X		20 Contractor or Builder		
11 On National Register?		21 Original Use, if apparent RESIDENCE		
12 Is it Eligible?		22 Present Use		5 Other Name(s)
13 Part of Estab. Hist. Dist.?		23 Ownership Public <input type="checkbox"/> Private <input checked="" type="checkbox"/>		
14 District Potent'?		24 Owner's Name & Address, if known FIRST Church of Scientists 404 College Ave.		
15 Name of Established District		25 Open to Public? Yes <input type="checkbox"/> No <input checked="" type="checkbox"/>		6 Other Name(s)
42 Further Description of Important Features		26 Local Contact Person or Organization		
43 History and Significance		27 Other Surveys in Which Included		
44 Description of Environment and Outbuildings		28 No. of Stories 2		7 Other Name(s)
45 Sources of Information		29 Basement? partial		
46 Prepared by Sheila Wiseman		30 Foundation Material rock		
47 Organization CPD West Broadway		31 Wall Construction FRAME		8 Other Name(s)
48 Date 4-10-79		32 Roof Type & Material MED. HIP GABLE #ASBESTOS		
49 Revision Date(s) 5-15-79		33 No. of Bays Front Side		
		34 Wall Treatment CLAPBOARD		9 Other Name(s)
		35 Plan Shape SQUARE		
		36 Changes (Explain in #42) Addition Altered Moved		
		37 Condition Interior Good Exterior VERY GOOD		10 Other Name(s)
		38 Preservation Underway? Yes No		
		39 Endangered? By What? Yes No		
		40 Visible from Public Road? Yes No		11 Other Name(s)
		41 Distance from and Frontage on Road		
		Photo		



42 Further Description of Important Features: This is a right side gable + rear slope chimney. The dormers are gable with return & each has a Palladian window w/ mullion. The roof is cornice banded with brackets & there is a belvedere on the second floor over the front door. The windows are 2 sash & fixed. The single panel door has an eyebrow window above it & 2 side glass panels with entablature. The open front porch is connected to the roof leaving the 1st/2nd floors open to it. There are 4 huge columns for home.

43 History and Significance: This house is known primarily as the Jack Taylor home. Mr. Taylor was the son of John N Taylor at 716 & his sister Eleanor owns 716 now. Mr. Jack Taylor was a prosperous Columbia Auto Dealer. However, at some time before the Taylors this was the Strawn home. Mr. Jacob Strawn was part owner of the Strawn-Holland Dry Goods Co.

44 Description of Environment and Outbuildings: There is a clapboard 3 car garage in rear with a low tipped gable roof. This was originally the carriage house.

- 45 Sources of Information
- ① Frank Harris, lifelong W Broadway resident
 - ② Mrs Remmel Hill, longtime "
 - ③ Ed Bihn, lifelong "
 - ④ Drums John Sam Williamson, past "
 - ⑤ History of Boone County Me, W on 4th

46 Prepared by
Sheila Wiseman

47 Organization
CPD West Broadway

48 Date
4-10-79

49 Revision Date(s)
5-15-79

7
8
9
10
11
12
13
14
15
16
17
18
19
20
21
22
23
24
25
26
27
28
29
30
31
32
33
34
35
36
37
38
39
40
41
42
43
44
45
46
47
48
49

42 cont.) support. These columns were added by the Jack Taylors, previous owners. They are ionic design & were originally columns of the Columbia Club a Columbia night spot of the 20's. When the Club was razed, the Taylors bought the columns & added them to the house front. The front door has a set of windows above it on second floor that are sash with side panels & pediment. There is also design decoration above the columns.

43 cont

that was located & is forerunner of Neategg in Columbia. Mr. Strawn married a Maupin in the ~~1800s~~^{1800s} & was living there at that time. The city map of Columbia for 1898 shows the house as part of the lands belonging to J. Strawn; the 1875 map shows the house as part of the A. I. Robinson estate. The columns on this house were added by the Jack Taylors. The columns were part of the Columbia Club, a turn of the century night spot. When it was razed, the Taylors bought the pillars & added them to the existing structure.

addition: According to Switzler's History of Boone County Jacob Strawn was married to a Maupin girl, daughter of Cornelius & Emeline ~~Hickman~~ Dickson Maupin. On page 388 of his book, Switzler mentions a hanging on the Maupin/Strawn land (800 West Broadway), residence of Jacob Strawn family & Emeline (Mrs. Cornelius) Maupin. The hanging took place in 1857. I would then assume this house to be pre 1857.

Office of Historic Preservation, P.O. Box 176, Jefferson City, Missouri 65101
HISTORIC INVENTORY

BOAS0016-051

<p>1 No</p> <p>2 County <u>Boone</u></p> <p>3 Location of Negatives</p>	<p>4 Present Name(s)</p> <p>5 Other Name(s)</p>	1 No
<p>6 Specific Location <u>805 W. Edwy.</u></p> <p>7 City or Town <u>COLUMBIA</u> If Rural, Township & Vicinity</p> <p>8 Site Plan with North Arrow</p> <div style="text-align: center;"> </div> <p>9 Coordinates UTM Lat Long</p>	<p>16 Thematic Category</p> <p>17 Date(s) or Period <u>1960S</u></p> <p>18 Style or Design</p> <p>19 Architect or Engineer</p> <p>20 Contractor or Builder</p> <p>21 Original Use, if apparent <u>CHURCH</u></p> <p>22 Present Use <u>CHURCH</u></p> <p>23 Ownership Public <input checked="" type="checkbox"/> Private <input type="checkbox"/></p> <p>24 Owner's Name & Address, if known</p> <p>25 Open to Public? Yes <input checked="" type="checkbox"/> No <input type="checkbox"/></p> <p>26 Local Contact Person or Organization</p> <p>27 Other Surveys in Which Included</p>	2 County
<p>10 Site <input type="checkbox"/> Structure <input type="checkbox"/> Building <input type="checkbox"/> Object <input type="checkbox"/></p> <p>11 On National Register? Yes <input type="checkbox"/> No <input type="checkbox"/></p> <p>12 Is it Eligible? Yes <input type="checkbox"/> No <input type="checkbox"/></p> <p>13 Part of Estab. Hist. Dist? Yes <input type="checkbox"/> No <input type="checkbox"/></p> <p>14 District Potent? Yes <input type="checkbox"/> No <input type="checkbox"/></p> <p>15 Name of Established District</p>	<p>28 No. of Stories</p> <p>29 Basement? Yes <input checked="" type="checkbox"/> No <input type="checkbox"/></p> <p>30 Foundation Material <u>CONCRETE</u></p> <p>31 Wall Construction <u>BRICK</u></p> <p>32 Roof Type & Material <u>MED GABLE / ASBESTOS</u></p> <p>33 No. of Bays Front Side</p> <p>34 Wall Treatment <u>STRETCHER BOND</u></p> <p>35 Plan Shape <u>L</u></p> <p>36 Changes (Explain in #42) Addition <input type="checkbox"/> Altered <input type="checkbox"/> Moved <input type="checkbox"/></p> <p>37 Condition Interior <u>VERY good</u> Exterior <u>VERY good</u></p> <p>38 Preservation Underway? Yes <input checked="" type="checkbox"/> No <input type="checkbox"/></p> <p>39 Endangered? By What? Yes <input checked="" type="checkbox"/> No <input type="checkbox"/></p> <p>40 Visible from Public Road? Yes <input checked="" type="checkbox"/> No <input type="checkbox"/></p> <p>41 Distance from and Frontage on Road</p>	4 Present Name(s)
<p>42 Further Description of Important Features <u>There are 2 sash panel windows here. The roof is boxed cornice, rafters exposed. There is a 2-panel double door that open onto an open porch with columns & stoop. There is a steeple atop the roof.</u></p>	<p>Photo</p> <div style="border: 1px solid black; width: 100px; height: 100px; margin: auto;"> </div>	5 Other Name(s)
<p>43 History and Significance</p> <p>44 Description of Environment and Outbuildings</p> <p>45 Sources of Information</p>	<p>46 Reported by <u>Sheela Wiseman</u></p> <p>47 Organization <u>CPO West Broadway</u></p> <p>48 Date <u>4-10-79</u></p> <p>49 Revision Date(s)</p>	

Office of Historic Preservation, P.O. Box 176, Jefferson City, Missouri 65101
HISTORIC INVENTORY

BOAS006-057

<p>1. No. 808</p> <p>2. County Boone</p> <p>3. Location of Negatives Public Works Dept. - Columbia MO</p> <p>4. Present Name(s) House</p> <p>5. Other Name(s)</p>	<p>16. Thematic Category Architecture</p> <p>17. Date(s) or Period Modern</p> <p>18. Style or Design -</p> <p>19. Architect or Engineer -</p> <p>20. Contractor or Builder -</p> <p>21. Original Use, if apparent Residential</p> <p>22. Present Use Residential</p> <p>23. Ownership Public <input type="checkbox"/> Private <input checked="" type="checkbox"/></p> <p>24. Owner's Name & Address, if known Hobson</p> <p>25. Open to Public? Yes <input type="checkbox"/> No <input checked="" type="checkbox"/></p> <p>26. Local Contact Person or Organization -</p> <p>27. Other Surveys in Which Included -</p>	<p>28. No. of Stories 1 1/2</p> <p>29. Basement? Yes <input type="checkbox"/> No <input checked="" type="checkbox"/></p> <p>30. Foundation Material</p> <p>31. Wall Construction Brick and Frame</p> <p>32. Roof Type & Material</p> <p>33. No. of Bays Front 3 Side 2</p> <p>34. Wall Treatment Brick - Running bd; horiz. sid.</p> <p>35. Plan Shape</p> <p>36. Changes (Explain in #42) Addition <input type="checkbox"/> Altered <input type="checkbox"/> Moved <input type="checkbox"/></p> <p>37. Condition Interior - Exterior Good</p> <p>38. Preservation Underway? Yes <input type="checkbox"/> No <input checked="" type="checkbox"/></p> <p>39. Endangered? By What? Yes <input type="checkbox"/> No <input checked="" type="checkbox"/></p> <p>40. Visible from Public Road? Yes <input checked="" type="checkbox"/> No <input type="checkbox"/></p> <p>41. Distance from and Frontage on Road 82' 90'</p>
<p>6. Specific Location 808 W. Broadway</p> <p>7. City or Town If Rural, Township & Vicinity Columbia</p> <p>8. Site Plan with North Arrow</p> <div style="text-align: center;"> </div>	<p>9. Coordinates UTM Lat - Long -</p> <p>10. Site <input type="checkbox"/> Building <input checked="" type="checkbox"/> Structure <input type="checkbox"/> Object <input type="checkbox"/></p> <p>11. On National Register? Yes <input type="checkbox"/> No <input checked="" type="checkbox"/></p> <p>12. Is It Eligible? Yes <input type="checkbox"/> No <input checked="" type="checkbox"/></p> <p>13. Part of Estab. Hist. Dist.? Yes <input type="checkbox"/> No <input checked="" type="checkbox"/></p> <p>14. District Potent.? Yes <input type="checkbox"/> No <input checked="" type="checkbox"/></p> <p>15. Name of Established District -</p>	
<p>42. Further Description of Important Features Two story central portion with one story additions to east and west sides. Gable roof of central portion extended to form two story full width portico. Rowlock brick window sills.</p>		
<p>43. History and Significance</p> <p>-</p>		
<p>44. Description of Environment and Outbuildings</p> <p>-</p>		
<p>45. Sources of Information On Site Survey</p>	<p>46. Prepared by RCF</p> <p>47. Organization Fischer-Stein Assoc's.</p> <p>48. Date 10/78 49. Revision Date(s)</p>	


808

Boone

House

Office of Historic Preservation, P.O. Box 176, Jefferson City, Missouri 65101
HISTORIC INVENTORY

BOAS006-052

1. No		4. Present Name(s) <i>ALICE M. HOBSON</i>		1. No		
2. County <i>Boone</i>		5. Other Name(s)				
3. Location of Negatives						
6. Specific Location <i>808 W. Bdwy. SUR L 1-6 Taylor SO L143, 144, 145 Westwood TRACT A</i>		16. Thematic Category		2. County		
7. City or Town if Rural, Township & Vicinity <i>COLUMBIA</i>		17. Date(s) or Period <i>1969-70</i>				
8. Site Plan with North Arrow		18. Style or Design				
 <p><i>West Broadway</i></p>		19. Architect or Engineer		4. Present Name(s)		
		20. Contractor or Builder <i>Howard Hurty Const Co</i>			28. No. of Stories <i>2</i>	
		21. Original Use, if apparent <i>RESIDENCE</i>			29. Basement? <i>full</i> Yes <input type="checkbox"/> No <input type="checkbox"/>	
		22. Present Use <i>RESIDENCE</i>			30. Foundation Material <i>Concrete</i>	
		23. Ownership Public <input type="checkbox"/> Private <input checked="" type="checkbox"/>			31. Wall Construction <i>BRICK</i>	
		24. Owner's Name & Address, if known <i>Alice M. Hobson 808 W. Bdwy.</i>			32. Roof Type & Material <i>LOW GABLE / ASBESTOS</i>	
		25. Open to Public? Yes <input type="checkbox"/> No <input checked="" type="checkbox"/>			33. No. of Bays Front <input type="checkbox"/> Side <input type="checkbox"/>	
		26. Local Contact Person or Organization			34. Wall Treatment <i>STRETCHER BOND</i>	
		27. Other Surveys in Which Included			35. Plan Shape <i>IRREG</i>	
		9. Coordinates UTM Lat _____ Long _____			36. Changes (Explain in #42) Addition <input type="checkbox"/> Altered <input type="checkbox"/> Moved <input type="checkbox"/>	
10. Site <input type="checkbox"/> Building <input checked="" type="checkbox"/> Structure <input type="checkbox"/> Object <input type="checkbox"/>		37. Condition Interior <i>VERY GOOD</i> Exterior <i>VERY GOOD</i>				
11. On National Register? Yes <input type="checkbox"/> No <input type="checkbox"/>		38. Preservation Underway? Yes <input type="checkbox"/> No <input type="checkbox"/>				
12. Is It Eligible? Yes <input type="checkbox"/> No <input type="checkbox"/>		39. Endangered? By What? Yes <input checked="" type="checkbox"/> No <input type="checkbox"/>				
13. Part of Estab. Hist. Dist? Yes <input type="checkbox"/> No <input type="checkbox"/>		40. Visible from Public Road? Yes <input type="checkbox"/> No <input type="checkbox"/>				
14. District Potent? Yes <input type="checkbox"/> No <input type="checkbox"/>		41. Distance from and Frontage on Road				
15. Name of Established District		42. Further Description of Important Features <i>The roof is cornice lined plain with return. There is a slight exterior chimney. The single front door has a window in the upper section & plain no embrasure. The windows are 2 sash & fixed with brick sills. There is a front portico with 4 columns to the roof. There is an attached & matching brick garage.</i>		Photo		
43. History and Significance <i>Built by Howard Hurty Const. Co in 1969-70. ©</i>		45. Sources of Information <i>© Alice Hobson, owner.</i>		48. Date <i>4-10-79</i>		
44. Description of Environment and Outbuildings		46. Prepared by <i>Sheila Wickman</i>				
45. Sources of Information		47. Organization <i>CPO West Broadway</i>				
		48. Date		49. Revision Date(s) <i>5-15-79</i>		

Office of Historic Preservation, P.O. Box 176, Jefferson City, Missouri 65101
HISTORIC INVENTORY

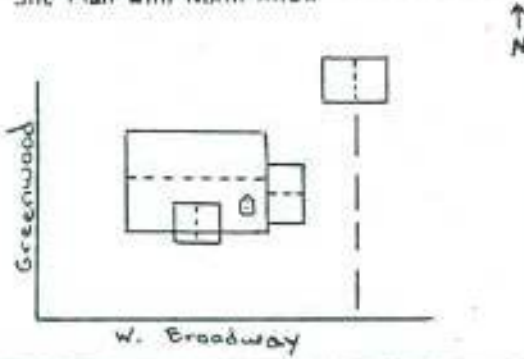
ROAS006-053

809

Boone

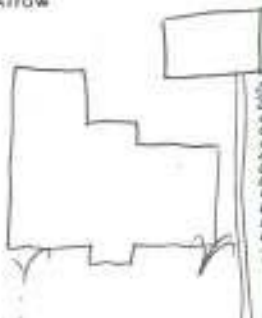
House

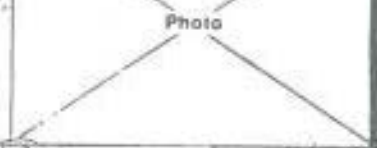
Other Name(s)

1. ID# 809		4. Present Name(s) House	
7. County Boone		5. Other Name(s)	
3. Location of Negatives Public Works Dept. - Columbia MO		16. Thematic Category Architecture	
6. Specific Location 809 W. Broadway		17. Date(s) or Period -	
7. City or Town If Rural, Township & Vicinity Columbia		18. Style or Design Modern	
8. Site Plan with North Arrow 		19. Architect or Engineer -	
9. Coordinates UTM Let - Long -		20. Contractor or Builder -	
10. Site: Building X		21. Original Use, if apparent Residential	
11. On National Register? Yes <input type="checkbox"/> No <input checked="" type="checkbox"/>		22. Present Use Residential	
12. Is II Eligible? Yes <input type="checkbox"/> No <input checked="" type="checkbox"/>		23. Ownership Public <input type="checkbox"/> Private <input checked="" type="checkbox"/>	
13. Part of Estab. Hist. Dist.? Yes <input type="checkbox"/> No <input checked="" type="checkbox"/>		24. Owner's Name & Address, if known Smith	
14. District Potent? Yes <input type="checkbox"/> No <input checked="" type="checkbox"/>		25. Open to Public? Yes <input type="checkbox"/> No <input checked="" type="checkbox"/>	
15. Name of Established District -		26. Local Contact Person or Organization -	
42. Further Description of Important Features Projecting entrance bay in front facade. Gable dormers. Exterior front brick chimney with stepped weathering corbelled chimney capitals.		27. Other Surveys in Which Included -	
43. History and Significance -		28. No. of Stories 1 1/2	
44. Description of Environment and Outbuildings Brick garage in rear.		29. Basement? Yes <input checked="" type="checkbox"/> No <input type="checkbox"/>	
45. Sources of Information On Site Survey		30. Foundation Material Indeterminate	
		31. Wall Construction Brick--Frame	
		32. Roof Type & Material Gable-Asph. Sh.	
		33. No. of Bays Front 5 Side 3	
		34. Wall Treatment Brick - Running bd; horiz. sid.	
		35. Plan Shape Irregular	
		36. Changes (Explain in #42) Addition - Altered - Moved -	
		37. Condition Interior - Exterior Good	
		38. Preservation Underway? Yes No <input checked="" type="checkbox"/>	
		39. Endangered? By What? Yes No <input checked="" type="checkbox"/>	
		40. Visible from Public Road? Yes <input checked="" type="checkbox"/> No	
		41. Distance from and Frontage on Road 150' 76'	
		46. Prepared by RCF	
		47. Organization Fischer-Stein Assoc's.	
		48. Date 10/78 49. Revision Date(s)	

Office of Historic Preservation, P.O. Box 176, Jefferson City, Missouri 65101
HISTORIC INVENTORY

BAASCO16-053

1 No.		4 Present Name(s) W.B. + Mabel L. Smith		1 NO
7 County Boone		5 Other Name(s)		
3 Location of Negatives				
8 Specific Location 809 W. Bdwy. Ridgeway 50 Lot 1		16 Thematic Category		2 COUNTY
17 Date(s) or Period 1940s ^(1,2)		28 No. of Stories 1 1/2		
7 City or Town if Rural, Township & Vicinity COLUMBIA		18 Style or Design		3 Present Name(s)
21 Site Plan with North Arrow 		19 Architect or Engineer		
9 Coordinates Lat. UTM Long.		20 Contractor or Builder W.B. Smith ^(1,2)		4 Other Name(s)
10 Site: <input type="checkbox"/> Building: <input checked="" type="checkbox"/> Structure: <input type="checkbox"/> Object: <input type="checkbox"/>		21 Original Use, if apparent RESIDENCE		
11 On National Register? Yes: <input type="checkbox"/> No: <input type="checkbox"/>		22 Present Use RESIDENCE		5
12 Is It Eligible? Yes: <input type="checkbox"/> No: <input type="checkbox"/>		23 Ownership Public: <input type="checkbox"/> Private: <input checked="" type="checkbox"/>		
13 Part of Estab. Hist. Dist.? Yes: <input type="checkbox"/> No: <input type="checkbox"/>		24 Owner's Name & Address, if known W.B. + Mabel Smith 809 W. BROADWAY		6
14 District Potent'? Yes: <input type="checkbox"/> No: <input type="checkbox"/>		25 Open to Public? Yes: <input type="checkbox"/> No: <input checked="" type="checkbox"/>		
15 Name of Established District		26 Local Contact Person or Organization		7
		27 Other Surveys in Which Included widening of W. Broadway		
42 Further Description of Important Features The chimney is front slope. The dormers are gable, no overhang with windows. The roof is gables close. The fan panel door is plain no ornament. The windows are 2 sash paned with brick sills.		36 Changes (Explain in #42) Addition: <input type="checkbox"/> Altered: <input type="checkbox"/> Moved: <input type="checkbox"/>		8
		37 Condition Interior: <u>good</u> Exterior: <u>good</u>		
43 History and Significance Built by W.B. Smith about 1945. ^(1,2) Mr. Smith was owner of Smith Hatching of Columbia.		38 Preservation Underway? Yes: <input type="checkbox"/> No: <input checked="" type="checkbox"/>		9
44 Description of Environment and Outbuildings There is a 2 car garage of brick & weatherboard in rear.		39 Endangered? By What? Yes: <input checked="" type="checkbox"/> No: <input type="checkbox"/>		
45 Sources of Information ① Frank Harris, lifelong resident of W. Broadway ② Ed Bittner		40 Visible from Public Road? Yes: <input type="checkbox"/> No: <input checked="" type="checkbox"/>		10
		41 Distance from and Frontage on Road		
		46 Prepared by Sheila Wisner		11
		47 Organization CPO West Broadway		
		48 Date 4-10-79		12
		49 Revision Date(s) 5-15-79		




HISTORIC INVENTORY

BOB5006-054

<p>1. No. 812</p> <p>2. County Boone</p> <p>3. Location of Negatives Public Works Dept. - Columbia MO</p>	<p>4. Present Name(s) House</p> <p>5. Other Name(s)</p>	
<p>6. Specific Location 812 W. Broadway</p> <p>7. City or Town <input type="checkbox"/> Rural, Township & Vicinity Columbia</p> <p>8. Site Plan with North Arrow W. Broadway</p> <div style="text-align: center;"> </div>	<p>16. Thematic Category Architecture</p> <p>17. Date(s) or Period Modern</p> <p>18. Style or Design Ranch</p> <p>19. Architect or Engineer -</p> <p>20. Contractor or Builder -</p> <p>21. Original Use, if apparent Residential</p> <p>22. Present Use Residential</p> <p>23. Ownership <input type="checkbox"/> Public <input checked="" type="checkbox"/> Private</p> <p>24. Owner's Name & Address, if known Kurtz</p> <p>25. Open to Public? <input type="checkbox"/> Yes <input checked="" type="checkbox"/> No</p> <p>26. Local Contact Person or Organization -</p> <p>27. Other Surveys in Which Included -</p>	<p>28. No. of Stories 1</p> <p>29. Basement? <input type="checkbox"/> Yes <input checked="" type="checkbox"/> No</p> <p>30. Foundation Material Concrete</p> <p>31. Wall Construction Brick</p> <p>32. Roof Type & Material Hip - Asph. Sh.</p> <p>33. No. of Bays Front <input type="checkbox"/> Side <input type="checkbox"/></p> <p>34. Wall Treatment Running Bond</p> <p>35. Plan Shape L shape</p> <p>36. Changes (Explain in #42) <input type="checkbox"/> Addition <input type="checkbox"/> Altered <input type="checkbox"/> Moved</p> <p>37. Condition Interior - Exterior Good</p> <p>38. Preservation Underway? <input type="checkbox"/> Yes <input checked="" type="checkbox"/> No</p> <p>39. Endangered? By What? <input type="checkbox"/> Yes <input checked="" type="checkbox"/> No</p> <p>40. Visible from Public Road? <input type="checkbox"/> Yes <input checked="" type="checkbox"/> No</p> <p>41. Distance from and Frontage on Road 77' 91'</p>
<p>9. Coordinates <input type="checkbox"/> UTM Lat - Long -</p> <p>10. Site <input type="checkbox"/> Building <input checked="" type="checkbox"/> Structure <input type="checkbox"/> Object <input checked="" type="checkbox"/></p> <p>11. On National Register? <input type="checkbox"/> Yes <input checked="" type="checkbox"/> No</p> <p>12. Is It Eligible? <input type="checkbox"/> Yes <input checked="" type="checkbox"/> No</p> <p>13. Part of Estab. Hist. Dist.? <input type="checkbox"/> Yes <input checked="" type="checkbox"/> No</p> <p>14. District Potent? <input type="checkbox"/> Yes <input checked="" type="checkbox"/> No</p> <p>15. Name of Established District -</p>	<p>42. Further Description of Important Features Basement garage, rear entrance. Ornamental wrought iron posts and railing.</p> <div style="text-align: right; margin-top: 20px;"> </div>	
<p>43. History and Significance</p> <p>-</p>		
<p>44. Description of Environment and Outbuildings</p> <p>-</p>		
<p>45. Sources of Information On Site Survey</p>	<p>46. Prepared by RCF</p> <p>47. Organization Fischer-Stein Assoc's.</p> <p>48. Date <input type="checkbox"/> (49. Revision Date(s))</p>	

Office of Historic Preservation, P.O. Box 176, Jefferson City, Missouri 65101
HISTORIC INVENTORY

BOAS006-054

1 No		4 Present Name(s) Howard N. & Kathleen Kurtz		1 No	
2 County Boone		5 Other Name(s)			2 County
3 Location of Negatives					
6 Specific Location 812 W. Broadway SUR L 1-6 Taylor SO L143, 144,145 Westwood TRACT B		16 Thematic Category		28 No. of Stories 1	
7 City or Town if Rural, Township & Vicinity COLUMBIA		17 Date(s) or Period 1966-7		29 Basement? Yes <input checked="" type="checkbox"/> No <input type="checkbox"/>	
8 Site Plan with North Arrow 		18 Style or Design		30 Foundation Material CONCRETE	
9 Coordinates Lat Long		19 Architect or Engineer		31 Wall Construction BRICK	
10 Site Building <input checked="" type="checkbox"/> Structure Object <input type="checkbox"/>		20 Contractor or Builder Howard Kurty Const. Co.		32 Roof Type & Material LOW HIP / ASBESTOS	
11 On National Register? Yes <input type="checkbox"/> No <input checked="" type="checkbox"/>		21 Original Use, if apparent RESIDENCE		33 No. of Bays Front Side	
12 Is It Eligible? Yes <input type="checkbox"/> No <input checked="" type="checkbox"/>		22 Present Use RESIDENCE		34 Wall Treatment STRETCHER BOND	
13 Part of Established Dist? Yes <input type="checkbox"/> No <input checked="" type="checkbox"/>		23 Ownership Public <input type="checkbox"/> Private <input checked="" type="checkbox"/>		35 Plan Shape IRREG	
14 District Potent? Yes <input type="checkbox"/> No <input checked="" type="checkbox"/>		24 Owner's Name & Address, if known Howard & Kathleen Kurtz 812 W. Broadway		36 Changes (Explain in #42) Addition <input type="checkbox"/> Altered <input type="checkbox"/> Moved <input type="checkbox"/>	
15 Name of Established District		25 Open to Public? Yes <input type="checkbox"/> No <input checked="" type="checkbox"/>		37 Condition Interior <u>very good</u> Exterior <u>excellent</u>	
42 Further Description of Important Features There is a rear slope chimney. The roof is cornice bopd, no rafters exposed. The windows are 2 sash with brick slipsills & there is a bay window in the front. The door is plain no embrance.		26 Local Contact Person or Organization		38 Preservation Underway? Yes <input type="checkbox"/> No <input checked="" type="checkbox"/>	
43 History and Significance Built by Howard Kurty, owner of Kurty Construction Co. about 1966-7.		27 Other Surveys in Which Included		39 Endangered? By What? Yes <input checked="" type="checkbox"/> No <input type="checkbox"/> <u>widening of W Broadway</u>	
44 Description of Environment and Outbuildings		45 Sources of Information Alice Hobson, W. Broadway resident		40 Visible from Public Road? Yes <input type="checkbox"/> No <input checked="" type="checkbox"/>	
				41 Distance from and Frontage on Road	
				5 Other Name(s)	
				46 Prepared by Sheila Wiser	
				47 Organization CPO West Broadway	
				48 Date 4-10-79	
				49 Revision Date(s) 5-15-79	

There are many families that have lived in several locations on West Broadway, or have several family members at locations on the street. I have listed below the families on West Broadway:

<u>Family</u>	<u>Household</u>	<u>Address</u>
Vessor	John	505
	John	408
	Frank	403
	John	900
McClain	WB (father)	408
	Wim (son)	S. Gaith
	Raymond (son)	200 Edgewood
Payne	WW (uncle of BM)	409
	BM (father)	504
	Sara (daughter)	504
Gurot	Don	505
	Don	1000
Ineed	Mrs. Carl	604
	Mrs Carl	105

<u>Family</u>	<u>Household</u>	<u>Address</u>
Mitchell	John { siblings	604
	Porter {	703
Birr	Frank (father)	607
	Frank (father)	611
	Ed (son)	900
Mueller	H. R. (father)	610
	L. R. "	N 900 block
Williamson	John Sam	917
	Quannah (wife)	700
Townsend	John (son)	700
	Loran (father)	919
McDonnell	Ed (father)	706
	Ed	917
	Ira (son)	919
Davis	Frank Jr (father)	707
	Frank Jr (son)	707
Lidman	Re A.C. (grandfather)	900+
	Eugene (son)	900+ 709
	Betty Douglas (daughter of Eugene)	900+ 709

<u>Family</u>	<u>Household</u>	<u>Address</u>
Willet	Mrs R. O.	712
	Mrs R. O.	113
Taylor	John N. Sr.	716
	Jack (son)	800
	Eleanor (daughter)	716
	Mr. McMullin (nephew of John N. Sr.)	103
Anderson	Bill (grandfather)	805
	C. G. (son)	206
	Mrs Spurling (granddaughter)	206
Lang	Howard Sr. (grandfather)	611
	Howard Jr.	
	David (grandson)	308

Shula Weiman
5-15-79

Office of Historic Preservation, P.O. Box 176, Jefferson City, Missouri 65101
HISTORIC INVENTORY

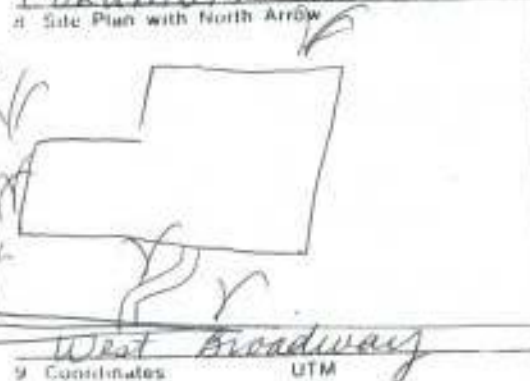
BOASCOO6-055

<p>1. ID# 900</p> <p>2. County Boone</p> <p>3. Location of Negatives Public Works Dept., Columbia MO</p> <p>4. Present Name(s) House</p> <p>5. Other Name(s)</p>	<p>6. Specific Location 900 W. Broadway</p> <p>7. City or Town If Rural, Township & Vicinity Columbia</p> <p>8. Site Plan with North Arrow W. Broadway</p> <div style="text-align: center;"> </div> <p>9. Coordinates UTM Lat _____ Long _____</p> <p>10. Site: Building <input checked="" type="checkbox"/> Structure: Object <input type="checkbox"/></p> <table border="1" style="width:100%; border-collapse: collapse;"> <tr> <td>11. On National Register? Yes <input type="checkbox"/> No <input checked="" type="checkbox"/></td> <td>12. Is It Eligible? Yes <input type="checkbox"/> No <input checked="" type="checkbox"/></td> </tr> <tr> <td>13. Part of Estab Hist Dist? Yes <input type="checkbox"/> No <input checked="" type="checkbox"/></td> <td>14. District Potential? Yes <input type="checkbox"/> No <input checked="" type="checkbox"/></td> </tr> </table> <p>15. Name of Established District -</p>	11. On National Register? Yes <input type="checkbox"/> No <input checked="" type="checkbox"/>	12. Is It Eligible? Yes <input type="checkbox"/> No <input checked="" type="checkbox"/>	13. Part of Estab Hist Dist? Yes <input type="checkbox"/> No <input checked="" type="checkbox"/>	14. District Potential? Yes <input type="checkbox"/> No <input checked="" type="checkbox"/>	<p>16. Thematic Category Architecture</p> <p>17. Date(s) or Period</p> <p>18. Style or Design</p> <p>19. Architect or Engineer -</p> <p>20. Contractor or Builder -</p> <p>21. Original Use, if apparent Residential</p> <p>22. Present Use Residential</p> <p>23. Ownership Public <input type="checkbox"/> Private <input checked="" type="checkbox"/></p> <p>24. Owner's Name & Address, if known Buhr</p> <p>25. Open to Public? Yes <input type="checkbox"/> No <input checked="" type="checkbox"/></p> <p>26. Local Contact Person or Organization -</p> <p>27. Other Surveys in Which Included -</p>	<p>28. No. of Stories 1 1/2</p> <p>29. Basement? Yes <input checked="" type="checkbox"/> No <input type="checkbox"/></p> <p>30. Foundation Material Indeterminate</p> <p>31. Wall Construction Frame</p> <p>32. Roof Type & Material Gable, wood shingles</p> <p>33. No. of Bays Front 2 Side 2</p> <p>34. Wall Treatment Wood siding (vert.)</p> <p>35. Plan Shape Rectangular</p> <p>36. Changes (Explain in #42) Addition: <input type="checkbox"/> Altered: <input type="checkbox"/> Moved: <input type="checkbox"/></p> <p>37. Condition Interior: - Exterior: Good</p> <p>38. Preservation Underway? Yes <input type="checkbox"/> No <input checked="" type="checkbox"/></p> <p>39. Endangered? By What? Yes <input type="checkbox"/> No <input checked="" type="checkbox"/></p> <p>40. Visible from Public Road? Yes <input checked="" type="checkbox"/> No <input type="checkbox"/></p> <p>41. Distance from and Frontage on Road 86' 110'</p>
11. On National Register? Yes <input type="checkbox"/> No <input checked="" type="checkbox"/>	12. Is It Eligible? Yes <input type="checkbox"/> No <input checked="" type="checkbox"/>						
13. Part of Estab Hist Dist? Yes <input type="checkbox"/> No <input checked="" type="checkbox"/>	14. District Potential? Yes <input type="checkbox"/> No <input checked="" type="checkbox"/>						
<p>42. Further Description of Important Features</p> <p>Basically rectangular shaped plan. One story, open "L" porch on front and east sides. Round Tuscan influenced columns; Lattice work screen at west end of porch. One-story screened-in rear porch. Bay projections on front and east side.</p>		<div style="text-align: center;"> </div>					
<p>43. History and Significance</p>							
<p>44. Description of Environment and Outbuildings</p>							
<p>45. Sources of Information</p> <p>On Site Survey</p>		<p>46. Prepared by RCF</p> <p>47. Organization Fischer-Stein Assoc's.</p> <p>48. Date 10/7/86</p> <p>49. Revision Date(s)</p>					

900 Boone House

Office of Historic Preservation, P.O. Box 176, Jefferson City, Missouri 65101
HISTORIC INVENTORY BOAS006-055

1 No	4 Present Name(s) ED + JACQUELINE B. HR
2 County Boone	5 Other Name(s)
3 Location of Negatives	

6 Specific Location 900 W. BROADWAY WESTWOOD QDD. N 187 FT. OF E 60 FT LOT 146	16 Thematic Category	28 No. of Stories 1
7 City or Town COLUMBIA	17 Date(s) or Period 1910 1910s? (4, 6)	29 Basement? Yes <input checked="" type="checkbox"/> No <input type="checkbox"/>
8 Site Plan with North Arrow 	18 Style or Design	30 Foundation Material
9 Coordinates Lat Long	19 Architect or Engineer	31 Wall Construction FRAME
10 Site Structure Building <input checked="" type="checkbox"/> Object <input type="checkbox"/>	20 Contractor or Builder JOHN HEIDMAN VESSOR (4, 5, 6)	32 Roof Type & Material MED CROSS GABLE FLAT SHAKE SHINGLES
11 On National Register? Yes <input type="checkbox"/> No <input type="checkbox"/>	21 Original Use, if apparent RESIDENCE	33 No. of Bays Front Side
12 Is It Eligible? Yes <input type="checkbox"/> No <input type="checkbox"/>	22 Present Use RESIDENCE	34 Wall Treatment SPLIT WEATHERBOARD
13 Part of Estab. Hist. Dist? Yes <input type="checkbox"/> No <input type="checkbox"/>	23 Ownership Public <input type="checkbox"/> Private <input checked="" type="checkbox"/>	35 Plan Shape IRREG
14 District Potent? Yes <input type="checkbox"/> No <input type="checkbox"/>	24 Owner's Name & Address, if known Ed + Jacqueline B. HR 900 W BROADWAY	36 Changes (Explain in #42) Addition <input type="checkbox"/> Altered <input type="checkbox"/> Moved <input type="checkbox"/>
15 Name of Established District	25 Open to Public? Yes <input type="checkbox"/> No <input checked="" type="checkbox"/>	37 Condition Interior VERY GOOD Exterior VERY GOOD
	26 Local Contact Person or Organization	38 Preservation Underway? Yes <input type="checkbox"/> No <input type="checkbox"/>
	27 Other Surveys in Which Included	39 Endangered? By What? Yes <input checked="" type="checkbox"/> No <input type="checkbox"/>
		40 Visible from Public Road? Yes <input type="checkbox"/> No <input type="checkbox"/>
		41 Distance from and Frontage on Road

42 Further Description of Important Features
 This house has a straddle ridge chimney & a cupola on roof. The single panel door is plain w/ transoms & has entablature. The windows are 2 each & there are bay windows on the front & left (E) side. They are an L shaped pediment with 2 columns on the front & East & a new window has been closed in. The dormers are gable with overhang to the roof so they appear recessed. There are fixed windows in each.

43 History and Significance
 This house was built in the 1910s by John Heidman as his residence. The original structure was 3 stories but a fire in the late 20s burnt off top 2 stories, leaving existing 1 story structure. Mr. Vessor was an early real estate developer & Vessor St. on S Central Columbia is named for him. Dr. A.C. Heidman lived here in 1903-4 in 1918 his granddaughter, Mrs. Tom Douglas, was born here. Dr. Heidman's son, Eugene, moved to

44 Description of Environment and Outbuildings

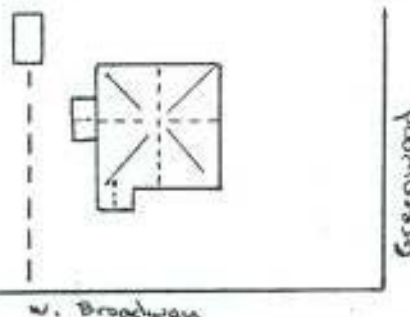

45 Sources of Information Ed Birk, owner Mary Jane McDonnell Mandenhall, past resident of W Broadway Frank Harris, lifelong resident Mrs Tom Douglas, past resident of W Broadway Mary Vessor, past resident of W Broadway Mrs John Sam Williamson, past resident of W Broadway	46 Prepared by Sheila Whelan Organization CPO West Broadway
47 Date 4-10-79	48 Revision Date(s) 5-15-79

43 cont

a house he built at 709 shortly thereafter. The current owner, Ed Birk, has lived on W. Broadway for years. In 1905 his father, Frank, built 607. Sometime thereafter the family moved to 611.

HISTORIC INVENTORY

BOONVILLE - 0516

1. ID 901		4. Present Name(s) House		901
2. County Boone		5. Other Name(s)		
3. Location of Negatives Public Works Dept. - Columbia MO				Boone
6. Specific Location 901 W. Broadway		16. Thematic Category Architecture		
7. City or Town If Rural, Township & Vicinity Columbia		17. Date(s) or Period Modern		28. No. of Stories 1½
8. Site Plan with North Arrow 		18. Style or Design Bungalow		
9. Coordinates UTM Lat Long		19. Architect or Engineer -		30. Foundation Material Indeterminate
10. Site: Building <input checked="" type="checkbox"/> Structure: <input type="checkbox"/> Object: <input type="checkbox"/>		20. Contractor or Builder -		31. Wall Construction Brick
11. On National Register? Yes <input type="checkbox"/> No <input checked="" type="checkbox"/>		21. Original Use, if apparent Residential		32. Roof Type & Material Gable; Asph shingles
12. Is It Eligible? Yes <input type="checkbox"/> No <input checked="" type="checkbox"/>		22. Present Use Residential		33. No. of Bays Front 3 Side
13. Part of Estab. Hist. Dist.? Yes <input type="checkbox"/> No <input checked="" type="checkbox"/>		23. Ownership Public <input type="checkbox"/> Private <input checked="" type="checkbox"/>		34. Wall Treatment Running Bond
14. District Potential? Yes <input type="checkbox"/> No <input checked="" type="checkbox"/>		24. Owner's Name & Address, if known Lassiter		35. Plan Shape Rectangular
15. Name of Established District		25. Open to Public? Yes <input type="checkbox"/> No <input checked="" type="checkbox"/>		36. Changes (Explain in #42) Addition <input type="checkbox"/> Altered <input type="checkbox"/> Moved <input type="checkbox"/>
16. Further Description of Important Features Basically rectangular plan with front and side porches and extended bays. Front facing gables; main gable extended to form lower gable.		26. Local Contact Person or Organization -		37. Condition Interior <input type="checkbox"/> Exterior <u>Good</u>
17. History and Significance		27. Other Surveys in Which Included -		38. Preservation Underway? Yes <input type="checkbox"/> No <input checked="" type="checkbox"/>
18. Description of Environment and Outbuildings Garage in rear.		28. Visible from Public Road? Yes <input checked="" type="checkbox"/> No <input type="checkbox"/>		39. Endangered? By What? Yes <input type="checkbox"/> No <input checked="" type="checkbox"/>
19. Sources of Information On Site Survey		29. Distance from and Frontage on Road 120' 80'		
20. Prepared by RGW		45. Organization Fischer-Stein Assoc's.		
21. Date 10/78		46. Revision Date(s)		

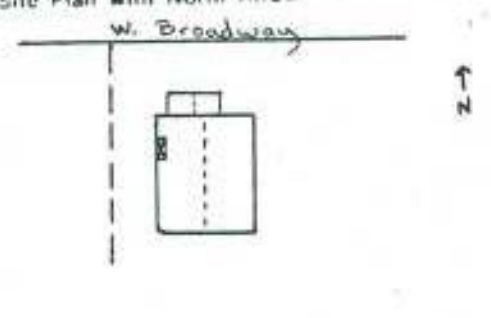
Office of Historic Preservation, P.O. Box 176, Jefferson City, Missouri 65101
HISTORIC INVENTORY

BOAS006-0516

1. No 901		4. Present Name(s) Alice CH Lassiter		1. No
2. County Boone		5. Other Name(s)		
3. Location of Negatives				
6. Specific Location 901 W. Bdwy. GARTH Add 80 x 300 FT MS PT LOT 18		16. Thematic Category		2. County
7. City or Town if Rural, Township & Vicinity COLUMBIA		17. Date(s) or Period 1930's		
8. Site Plan with North Arrow		18. Style or Design		4. Present Name(s)
9. Coordinates UTM Lat Long		19. Architect or Engineer		
10. Site <input type="checkbox"/> Building <input checked="" type="checkbox"/> Structure <input type="checkbox"/> Object <input type="checkbox"/>		20. Contractor or Builder Bill Lassiter		
11. On National Register? Yes <input type="checkbox"/> No <input type="checkbox"/>		21. Original Use, if apparent residence		
12. Is It Eligible? Yes <input type="checkbox"/> No <input type="checkbox"/>		22. Present Use residence		
13. Part of Estab. Hist. Dist? Yes <input type="checkbox"/> No <input type="checkbox"/>		23. Ownership Public <input type="checkbox"/> Private <input checked="" type="checkbox"/>		
14. District Potent? Yes <input type="checkbox"/> No <input type="checkbox"/>		24. Owner's Name & Address, if known Alice CH Lassiter 901 W. Bdwy.		
15. Name of Established District		25. Open to Public? Yes <input type="checkbox"/> No <input checked="" type="checkbox"/>		
42. Further Description of Important Features		26. Local Contact Person or Organization		
43. History and Significance Excellent example of 1930s bungalow-bungaloid architecture.		27. Other Surveys in Which Included Widening of W. Broadway		
44. Description of Environment and Outbuildings		28. No. of Stories 1 1/2		5. Other Name(s)
45. Sources of Information		29. Basement? Yes <input checked="" type="checkbox"/> No <input type="checkbox"/> full		
		30. Foundation Material concrete		
		31. Wall Construction brick		
		32. Roof Type & Material asbestos / gable		
		33. No. of Bays Front Side		
		34. Wall Treatment stucco / panel		
		35. Plan Shape rect		
		36. Changes (Explain in #42) Addition <input type="checkbox"/> Altered <input type="checkbox"/> Moved <input type="checkbox"/>		
		37. Condition Interior good Exterior good		
		38. Preservation Underway? Yes <input type="checkbox"/> No <input checked="" type="checkbox"/>		
		39. Endangered? By What? Yes <input checked="" type="checkbox"/> No <input type="checkbox"/>		
		40. Visible from Public Road? Yes <input type="checkbox"/> No <input type="checkbox"/>		
		41. Distance from and Frontage on Road		
		Photo		
		46. Prepared by Anita Whisenand		
		47. Organization City of W. Broadway		
		48. Date 5-1-79		
		49. Revision Date(s)		

Office of Historic Preservation, P.O. Box 176, Jefferson City, Missouri 65101
HISTORIC INVENTORY

BOAS0016-057

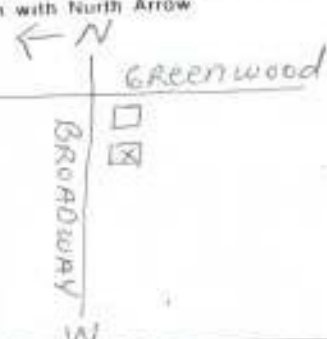
1. Tax 902	4. Present Name(s) House
2. County Boone	5. Other Name(s)
3. Location of Negatives Public Works Dept. - Columbia MO	
6. Specific Location 902 W. Broadway	16. Thematic Category Architecture
7. City or Town If Rural, Township & Vicinity Columbia	17. Date(s) or Period Modern
8. Site Plan with North Arrow 	18. Style or Design Bungalow
9. Coordinates UTM Lat - Long -	19. Architect or Engineer -
10. Site: Building <input checked="" type="checkbox"/> Structure <input type="checkbox"/> Object <input type="checkbox"/>	20. Contractor or Builder -
11. On National Register? Yes <input type="checkbox"/> No <input checked="" type="checkbox"/>	21. Original Use, if apparent Residential
12. Is it Eligible? Yes <input type="checkbox"/> No <input checked="" type="checkbox"/>	22. Present Use Residential
13. Part of Estab. Hist. Dist.? Yes <input type="checkbox"/> No <input checked="" type="checkbox"/>	23. Ownership Public <input type="checkbox"/> Private <input checked="" type="checkbox"/>
14. District Potent? Yes <input type="checkbox"/> No <input checked="" type="checkbox"/>	24. Owner's Name & Address, if known Fricke
15. Name of Established District -	25. Open to Public? Yes <input type="checkbox"/> No <input checked="" type="checkbox"/>
42. Further Description of Important Features Main gable roof extended to form lower gable. Lower gable covers open front porch with brick piers at corners. Lattice like porch base	26. Local Contact Person or Organization -
43. History and Significance -	27. Other Surveys in Which Included -
44. Description of Environment and Outbuildings -	28. No. of Stories 1
45. Sources of Information On Site Survey	29. Basement? Yes <input checked="" type="checkbox"/> No <input type="checkbox"/>
	30. Foundation Material Concrete
	31. Wall Construction Brick
	32. Roof Type & Material Gable, Asphalt shingles
	33. No. of Bays Front 3 Side 3
	34. Wall Treatment Brick Running Bond
	35. Plan Shape Rectangular
	36. Changes (Explain in #42) Addition <input type="checkbox"/> Altered <input type="checkbox"/> Moved <input type="checkbox"/>
	37. Condition Interior - Exterior Good
	38. Preservation Underway? Yes <input type="checkbox"/> No <input checked="" type="checkbox"/>
	39. Endangered? By What? Yes <input type="checkbox"/> No <input checked="" type="checkbox"/>
	40. Visible from Public Road? Yes <input checked="" type="checkbox"/> No <input type="checkbox"/>
	41. Distance from and Frontage on Road 53' 50'
	46. Prepared by RCF
	47. Organization Fischer-Stein Assoc's.
	48. Date [49] Revision Date(s)



902 Boone House

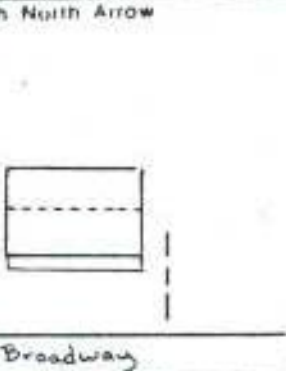
Office of Historic Preservation, P.O. Box 176, Jefferson City, Missouri 65101
HISTORIC INVENTORY

BOAS006-057

1 No. 902		4 Present Name(s) John A II + Janice S. FARR		1 No.	
2 County Boone		5 Other Name(s)			2 County
3 Location of Negatives					
6 Specific Location 902 W. Broadway Westwood Add. W 50 FT OF E 110 FT. OF N 187 1/4 FT. LOT 146		16 Thematic Category		3 Present Name(s)	
7 City or Town, If Rural, Township & Vicinity Columbia		17 Date(s) or Period 1920's 1925			
8 Site Plan with North Arrow 		18 Style or Design		4 Present Name(s)	
9 Coordinates Lat _____ Long _____ UTM _____		19 Architect or Engineer			
10 Site: Building <input checked="" type="checkbox"/> Structure: Object <input type="checkbox"/>		20 Contractor or Builder Dr. Dexheimer		5 Other Name(s)	
11 On National Register? Yes <input type="checkbox"/> No <input type="checkbox"/>		21 Original Use, if apparent RESIDENCE			
12 Is it Eligible? Yes <input type="checkbox"/> No <input type="checkbox"/>		22 Present Use RESIDENCE		6 Other Name(s)	
13 Part of Estab. Hist. Dist.? Yes <input type="checkbox"/> No <input type="checkbox"/>		23 Ownership Public <input type="checkbox"/> Private <input checked="" type="checkbox"/>			
14 District Potent? Yes <input type="checkbox"/> No <input type="checkbox"/>		24 Owner's Name & Address, if known John A. & Janice Farr II 902 W. Broadway		7 Other Name(s)	
15 Name of Established District		25 Open to Public? Yes <input type="checkbox"/> No <input checked="" type="checkbox"/>			
16 Name of Established District		26 Local Contact Person or Organization Preserv. of West Broadway		8 Other Name(s)	
17 Name of Established District		27 Other Surveys in Which Included			
18 Name of Established District		28 No. of Stories 1		9 Other Name(s)	
19 Name of Established District		29 Basement? Yes <input checked="" type="checkbox"/> No <input type="checkbox"/>			
20 Name of Established District		30 Foundation Material Full Concrete		10 Other Name(s)	
21 Name of Established District		31 Wall Construction stretchers bond brick			
22 Name of Established District		32 Roof Type & Material Asbestos shingle gable		11 Other Name(s)	
23 Name of Established District		33 No. of Bays Front 3 Side 3			
24 Name of Established District		34 Wall Treatment brick		12 Other Name(s)	
25 Name of Established District		35 Plan Shape Irregular			
26 Name of Established District		36 Changes (Explain in #42) Addition <input type="checkbox"/> Altered <input type="checkbox"/> Moved <input type="checkbox"/>		13 Other Name(s)	
27 Name of Established District		37 Condition Interior good Exterior good			
28 Name of Established District		38 Preservation Underway? Yes <input type="checkbox"/> No <input checked="" type="checkbox"/>		14 Other Name(s)	
29 Name of Established District		39 Endangered? By What? Yes <input checked="" type="checkbox"/> No <input type="checkbox"/> Widening of W Broadway			
30 Name of Established District		40 Visible from Public Road? Yes <input type="checkbox"/> No <input type="checkbox"/>		15 Other Name(s)	
31 Name of Established District		41 Distance from and Frontage on Road			
42 Further Description of Important Features				16 Other Name(s)	
Photo					
43 History and Significance Viola Varveta owned this house in 1925. Good example of 20s-30s local architecture. Also, builder, Dr. Dexheimer was later to gain recognition as town physician.				17 Other Name(s)	
44 Description of Environment and Outbuildings					
45 Sources of Information Lucille Hall's abstract		46 Prepared by Karl Kewley		18 Other Name(s)	
		47 Organization P. W. B.			
		48 Date 6/13/79		19 Other Name(s)	
		49 Revision Date(s)			

Office of Historic Preservation, P.O. Box 176, Jefferson City, Missouri 65101
HISTORIC INVENTORY

BOASOCK - 058

1. File No. 903		4. Present Name(s) House	
2. County Boone		5. Other Name(s)	
3. Location of Negatives Public Works Dent. - Columbia MO			
5. Specific Location 903 W. Broadway		16. Thematic Category Architecture	
7. City or Town If Rural, Township & Vicinity Columbia		17. Date(s) or Period Modern	
8. Site Plan with North Arrow 		18. Style or Design Bungalow	
9. Coordinates UTM Lat - Long -		19. Architect or Engineer -	
10. Site: Building X Structure: Object I I		20. Contractor or Builder -	
11. On National Register? Yes I I No X		21. Original Use, if apparent Residential	
12. Is II Eligible? Yes I I No X		22. Present Use Residential	
13. Part of Estab. Hist. Dist.? Yes I I No X		23. Ownership Public I I Private X	
14. District Potent.?' Yes I I No X		24. Owner's Name & Address, if known -	
15. Name of Established District -		25. Open to Public? Yes I I No X	
42. Further Description of Important Features Front facing roof line and extended, broken to cover full width front porch with brick piers. Shed dormers with extended eaves, exposed rafters, in front facade. Exterior end chimney. Asphalt shingled gables and dormer.		26. Local Contact Person or Organization -	
43. History and Significance -		27. Other Surveys in Which Included -	
44. Description of Environment and Outbuildings Gable roofed garage in rear.		28. No. of Stories 1 1/2	
45. Sources of Information On Site Survey		29. Basement? Yes X No I	
		30. Foundation Material Indeterminate	
		31. Wall Construction Brick	
		32. Roof Type & Material Gable-Asph. Sh.	
		33. No. of Bays Front 3 Side 3	
		34. Wall Treatment Running bond	
		35. Plan Shape Square	
		36. Changes (Explain in #42) Addition I Altered I Moved I	
		37. Condition Interior - Exterior Good	
		38. Preservation Underway? - Yes No I	
		39. Endangered? By What? Yes I No X	
		40. Visible from Public Road? Yes X No I	
		41. Distance from and Frontage on Road 125' 61'	
		46. Prepared by RGW	
		47. Organization Fischer-Stein Assoc's.	
		48. Date (49) Revision Date(s)	



Office of Historic Preservation, P.O. Box 176, Jefferson City, Missouri 65101
HISTORIC INVENTORY

BOASCOLE - 058

1 No 903	4 Present Name(s) John M. & Dixie R. Woodard
2 County Boone	5 Other Name(s)
3 Location of Negatives	

6 Specific Location 903 W. Bdwy. 6ARth Qdd box 300FT MS PT Lot 18	16 Thematic Category	28 No. of Stories 1 1/2
7 City or Town if Rural, Township & Vicinity COLUMBIA	17 Date(s) or Period 1920's approx.	29 Basement? full Yes <input checked="" type="checkbox"/> No <input type="checkbox"/>
8 Site Plan with North Arrow	18 Style or Design	30 Foundation Material concrete
	19 Architect or Engineer ?	31 Wall Construction brick
	20 Contractor or Builder unknown	32 Roof Type & Material Asbestos / gable
9 Coordinates UTM	21 Original Use, if apparent residence	33 No. of Bays Front 1 Side 1
10 Site: <input checked="" type="checkbox"/> Building <input checked="" type="checkbox"/> Structure: <input type="checkbox"/> Object: <input type="checkbox"/>	22 Present Use residence	34 Wall Treatment stretcher bond
11 On National Register? Yes <input type="checkbox"/> No <input checked="" type="checkbox"/>	23 Ownership Public <input type="checkbox"/> Private <input checked="" type="checkbox"/>	35 Plan Shape square
12 Is it Eligible? Yes <input type="checkbox"/> No <input checked="" type="checkbox"/>	24 Owner's Name & Address, if known John + Dixie Woodard 903 W. Bdwy.	36 Changes (Explain in #42) Addition <input type="checkbox"/> Altered <input type="checkbox"/> Moved <input type="checkbox"/>
13 Part of Estab. Hist. Dist.? Yes <input type="checkbox"/> No <input checked="" type="checkbox"/>	25 Open to Public? Yes <input type="checkbox"/> No <input checked="" type="checkbox"/>	37 Condition Interior good Exterior good
14 District Potent? Yes <input type="checkbox"/> No <input checked="" type="checkbox"/>	26 Local Contact Person or Organization Preservation of W. Bdwy.	38 Preservation Underway? Yes <input type="checkbox"/> No <input checked="" type="checkbox"/>
15 Name of Established District	27 Other Surveys in Which Included widening of W. Broadway	39 Endangered? By What? Yes <input checked="" type="checkbox"/> No <input type="checkbox"/>
42 Further Description of Important Features bedroom made from attic w/ stairs into dining room.		40 Visible from Public Road? Yes <input type="checkbox"/> No <input checked="" type="checkbox"/>
		41 Distance from and Frontage on Road

43 History and Significance Jim Robinson of the First National Bank lived in this house.	5 Other Name(s)
44 Description of Environment and Outbuildings	Photo

45 Sources of Information	46 Prepared by Kay Kewley
	47 Organization PWB
	48 Date 6-27-79
	49 Revision Date(s)

Office of Historic Preservation, P.O. Box 176, Jefferson City, Missouri 65101
HISTORIC INVENTORY

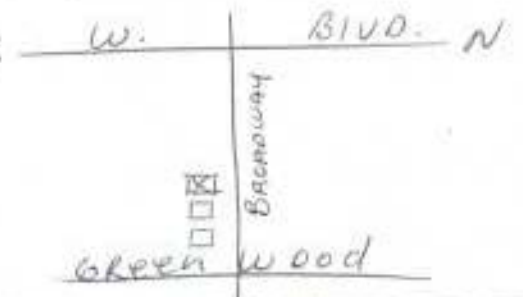
BOAS006-059

1. File # 904	4. Present Name(s) <p style="text-align: center;">House</p>	904
2. County Boone	5. Other Name(s) 	
3. Location of Negatives Public Works Dept. - Columbia MO	16. Thematic Category Architecture	28. No. of Stories 1
6. Specific Location 904 W. Broadway	17. Date(s) or Period Modern	29. Basement? Yes <input checked="" type="checkbox"/> No <input type="checkbox"/>
7. City or Town If Rural, Township & Vicinity Columbia	18. Style or Design Bungalow	30. Foundation Material Concrete
8. Site Plan with North Arrow <div style="text-align: center;"> </div>	19. Architect or Engineer -	31. Wall Construction Brick
9. Coordinates UTM Lat. Long.	20. Contractor or Builder -	32. Roof Type & Material Gable, asph. Sh.
10. Site Building X Structure Object I I	21. Original Use, if apparent Residential	33. No. of Bays Front - Side -
11. On National Register? Yes <input type="checkbox"/> No <input checked="" type="checkbox"/>	22. Present Use Residential	34. Wall Treatment Running bond
12. Is it Eligible? Yes <input type="checkbox"/> No <input checked="" type="checkbox"/>	23. Ownership Public <input type="checkbox"/> Private <input checked="" type="checkbox"/>	35. Plan Shape Rectangular
13. Part of Estab. Hist. Dist.? Yes <input type="checkbox"/> No <input checked="" type="checkbox"/>	24. Owner's Name & Address, if known King	36. Changes (Explain in #42) Addition <input type="checkbox"/> Altered <input type="checkbox"/> Moved <input type="checkbox"/>
14. District Potent.? Yes <input type="checkbox"/> No <input checked="" type="checkbox"/>	25. Open to Public? Yes <input type="checkbox"/> No <input checked="" type="checkbox"/>	37. Condition Interior - Exterior Good
15. Name of Established District -	26. Local Contact Person or Organization -	38. Preservation Underway? Yes <input type="checkbox"/> No <input checked="" type="checkbox"/>
42. Further Description of Important Features <p>Front facing gable forms open porch with brick piers, wood railing and balusters in northeast corner. Triple windows in front facade; upper sashes have four vertical lights each.</p>	27. Other Surveys in Which Included -	39. Endangered? By What? Yes <input type="checkbox"/> No <input checked="" type="checkbox"/>
43. History and Significance -	<div style="text-align: center;"> </div>	
44. Description of Environment and Outbuildings -	40. Visible from Public Road? Yes <input checked="" type="checkbox"/> No <input type="checkbox"/>	
45. Sources of Information On Site Survey	41. Distance from and Frontage on Road 50' 50'	
46. Prepared by RCF		47. Organization Fischer-Stein Assoc's.
48. Date 10/78		49. Revision Date(s)

Office of Historic Preservation, P.O. Box 176, Jefferson City, Missouri 65101
HISTORIC INVENTORY

BOAS006-059

1 No 904	4 Present Name(s) Chloe C King
2 County BOONE	5 Other Name(s)
3 Location of Negatives	

6 Specific Location 904 W. Bdwg. Westwood Add. E 50 FT OF W 100 FT. OF N 187 1/4 FT.	16 Thematic Category	28 No. of Stories 1
	17 Date(s) or Period 1930's	29 Basement? Yes <input checked="" type="checkbox"/> No <input type="checkbox"/>
7 City or Town - If Rural, Township & Vicinity Columbia	18 Style or Design	30 Foundation Material Concrete
8 Site Plan with North Arrow 	19 Architect or Engineer	31 Wall Construction Brick
	20 Contractor or Builder DR. DEXHEIMER	32 Roof Type & Material Asbestos & gable
9 Coordinates Lat _____ Long _____ UTM	21 Original Use, if apparent residential	33 No. of Bays Front _____ Side _____
10 Site: <input type="checkbox"/> Building <input checked="" type="checkbox"/> Structure: <input type="checkbox"/> Object: <input type="checkbox"/>	22 Present Use residential	34 Wall Treatment Brick stretcher bond
11 On National Register? Yes <input type="checkbox"/> No <input type="checkbox"/>	23 Ownership Public <input type="checkbox"/> Private <input checked="" type="checkbox"/>	35 Plan Shape Irregular
12 Is it Eligible? Yes <input type="checkbox"/> No <input type="checkbox"/>	24 Owner's Name & Address, if known Chloe C King 904 W. BROADWAY	36 Changes (Explain in #42) Addition: <input type="checkbox"/> Altered: <input type="checkbox"/> Moved: <input type="checkbox"/>
13 Part of Estab. Hist. Dist? Yes <input type="checkbox"/> No <input type="checkbox"/>	25 Open to Public? Yes <input type="checkbox"/> No <input checked="" type="checkbox"/>	37 Condition Interior good Exterior good
14 District Potent? Yes <input type="checkbox"/> No <input type="checkbox"/>	26 Local Contact Person or Organization Preservation of W. Bdwg.	38 Preservation Underway? Yes <input type="checkbox"/> No <input checked="" type="checkbox"/>
15 Name of Established District	27 Other Surveys in Which Included	39 Endangered? By What? Yes <input checked="" type="checkbox"/> No <input type="checkbox"/> Bdwg. widening

42 Further Description of Important Features	5 Other Name(s) Photo
--	-------------------------------------

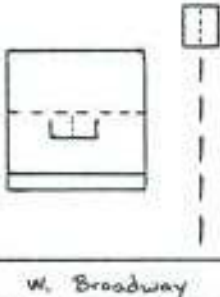

43 History and Significance
Taylor Jennings owned this land in 1925

44 Description of Environment and Outbuildings
There is a garage in the basement. lovely yard

45 Sources of Information Chloe King Lucille Hall's abstract	46 Prepared by Kay Kewley
	47 Organization P. W. B.
	48 Date 5.1.79
	49 Revision Date(s)

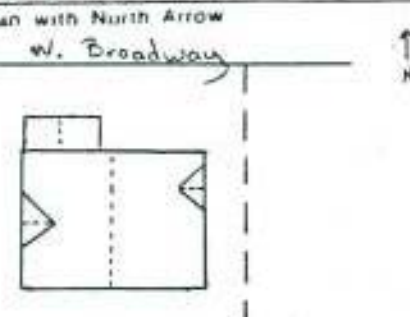
Office of Historic Preservation, P.O. Box 176, Jefferson City, Missouri 65101
HISTORIC INVENTORY

BRASCOLE - Old

<p>1 No. 905</p> <p>2 County Boone</p> <p>3 Location of Negatives Public Works Dept. - Columbia MO</p>	<p>4 Present Name(s) House</p> <p>5 Other Name(s)</p>	905
<p>6 Specific Location 905 W. Broadway</p> <p>7 City or Town <input type="checkbox"/> Rural, Township & Vicinity Columbia</p> <p>8 Site Plan with North Arrow</p> <div style="text-align: center;">  <p>W. Broadway</p> </div> <p>9 Coordinates <input type="checkbox"/> UTM Lat _____ Long _____</p> <p>10 Site: <input type="checkbox"/> Building <input checked="" type="checkbox"/> Structure <input type="checkbox"/> Object <input type="checkbox"/></p> <p>11 On National Register? Yes <input type="checkbox"/> No <input checked="" type="checkbox"/></p> <p>12 Is It Eligible? Yes <input type="checkbox"/> No <input checked="" type="checkbox"/></p> <p>13 Part of Estab. Hist. Dist? Yes <input type="checkbox"/> No <input checked="" type="checkbox"/></p> <p>14 District Potent'l? Yes <input type="checkbox"/> No <input checked="" type="checkbox"/></p> <p>15 Name of Established District _____</p>	<p>16 Thematic Category Architecture</p> <p>17 Date(s) or Period Modern</p> <p>18 Style or Design Bungalow</p> <p>19 Architect or Engineer -</p> <p>20 Contractor or Builder -</p> <p>21 Original Use, if apparent Residential</p> <p>22 Present Use Residential</p> <p>23 Ownership Public <input type="checkbox"/> Private <input checked="" type="checkbox"/></p> <p>24 Owner's Name & Address, if known Henderson</p> <p>25 Open to Public? Yes <input type="checkbox"/> No <input checked="" type="checkbox"/></p> <p>26 Local Contact Person or Organization -</p> <p>27 Other Surveys in Which Included -</p>	Boone
	<p>28 No. of Stories 1 1/2</p> <p>29 Basement? Yes <input checked="" type="checkbox"/> No <input type="checkbox"/></p> <p>30 Foundation Material Indeterminate</p> <p>31 Wall Construction Brick</p> <p>32 Roof Type & Material Gable-Asph. Sh.</p> <p>33 No. of Bays Front 3 Side 3</p> <p>34 Wall Treatment Running bond</p> <p>35 Plan Shape Square</p> <p>36 Changes (Explain in #42) Addition <input type="checkbox"/> Altered <input type="checkbox"/> Moved <input type="checkbox"/></p> <p>37 Condition Interior _____ Exterior Good</p> <p>38 Preservation Underway? Yes <input type="checkbox"/> No <input checked="" type="checkbox"/></p> <p>39 Endangered? By What? Yes <input type="checkbox"/> No <input checked="" type="checkbox"/></p> <p>40 Visible from Public Road? Yes <input checked="" type="checkbox"/> No <input type="checkbox"/></p> <p>41 Distance from and Frontage on Road 115' 60'</p>	House
<p>42 Further Description of Important Features</p> <p>Full width, open, front porch with brick piers, low brick wall between piers. Front facing roof broken and extended to form porch. Gable dormer with extended eaves exposed rafters in front facade. Triangular corner brackets.</p>		
<p>43 History and Significance</p>		
<p>44 Description of Environment and Outbuildings</p> <p>Frame garage in rear.</p>		
<p>45 Sources of Information On Site Survey</p>	<p>46 Prepared by RGW</p> <p>47 Organization Fischer-Stein Assoc's.</p> <p>48 Date 7/98 49 Revision Date(s)</p>	


Office of Historic Preservation, P.O. Box 176, Jefferson City, Missouri 65101
HISTORIC INVENTORY

BOAS006-01d

1. No. 906		4. Present Name(s) House	
2. County Boone		5. Other Name(s)	
3. Location of Negatives Public Works Dept. - Columbia MO			
6. Specific Location 906 W. Broadway		16. Thematic Category Architecture	28. No. of Stories 1
7. City or Town <input type="checkbox"/> Rural, Township & Vicinity Columbia		17. Date(s) or Period Modern	29. Basement? Yes <input checked="" type="checkbox"/> No <input type="checkbox"/>
8. Site Plan with North Arrow 		18. Style or Design Bungalow	30. Foundation Material Concrete
9. Coordinates UTM Lat _____ Long _____		19. Architect or Engineer -	31. Wall Construction Brick
10. Site <input type="checkbox"/> Building <input checked="" type="checkbox"/> Structure <input type="checkbox"/> Object <input type="checkbox"/>		20. Contractor or Builder -	32. Roof Type & Material Gable, Asph. Sh.
11. On National Register? Yes <input type="checkbox"/> No <input checked="" type="checkbox"/>	12. Is It Eligible? Yes <input type="checkbox"/> No <input checked="" type="checkbox"/>	21. Original Use, if apparent Residential	33. No. of Bays Front 2 Side _____
13. Part of Estab. Hist. Dist.? Yes <input type="checkbox"/> No <input checked="" type="checkbox"/>	14. District Potent.? Yes <input type="checkbox"/> No <input checked="" type="checkbox"/>	22. Present Use Residential	34. Wall Treatment Running bond
15. Name of Established District		23. Ownership Public <input type="checkbox"/> Private <input checked="" type="checkbox"/>	35. Plan Shape Rectangular
		24. Owner's Name & Address, if known Kweley	36. Changes (Explain in #42) Addition <input type="checkbox"/> Altered <input type="checkbox"/> Moved <input type="checkbox"/>
		25. Open to Public? Yes <input type="checkbox"/> No <input checked="" type="checkbox"/>	37. Condition Interior _____ Exterior Good
		26. Local Contact Person or Organization -	38. Preservation Underway? Yes <input type="checkbox"/> No <input checked="" type="checkbox"/>
		27. Other Surveys in Which Included -	39. Endangered? By What? Yes <input type="checkbox"/> No <input checked="" type="checkbox"/>
			40. Visible from Public Road? Yes <input checked="" type="checkbox"/> No <input type="checkbox"/>
			41. Distance from and Frontage on Road 51' 50'

42. Further Description of Important Features

Main gable extended to form lower front gable. Open porch with brick piers covered by lower gable. Horizontal wood siding in gables. Triangular brackets



43. History and Significance

-



44. Description of Environment and Outbuildings

-

45. Sources of Information On Site Survey	46. Prepared by RCF
	47. Organization Fischer-Stein Assoc's
	48. Date 10/79 49. Revision Date(s)

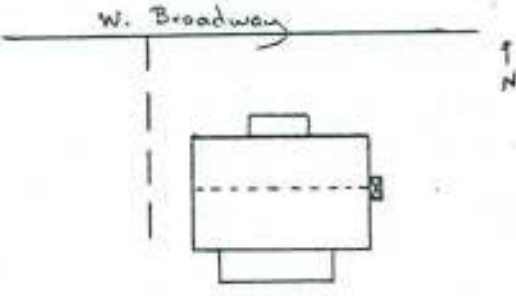

Office of Historic Preservation, P.O. Box 176, Jefferson City, Missouri 65101
HISTORIC INVENTORY

BOASOOK - Old

1. No. 906		4. Present Name(s) LARRY A. + SHARON Kay Kewley		1. NO
2. County Boone		5. Other Name(s) Bolstad house		
3. Location of Negatives				
6. Specific Location 906 W. BROADWAY Westwood Add 30 x 50 FT OF E End SUNSET Lane PT LOT 146 W 50 FT OF N 207 FT 2 1/4 LOT 196		16. Thematic Category		2. COUNTY
7. City or Town - If Rural, Township & Vicinity Columbia		17. Date(s) or Period 1933		
8. Site Plan with North Arrow 		18. Style or Design		
9. Coordinates Lat _____ Long _____ UTM		19. Architect or Engineer		4. PRESS. NAME(S)
10. Site: <input type="checkbox"/> Building <input checked="" type="checkbox"/> Structure: <input type="checkbox"/> Object: <input type="checkbox"/>		20. Contractor or Builder Dr. Dexheimer		
11. On National Register? Yes <input type="checkbox"/> No <input type="checkbox"/>		21. Original Use, if apparent residence		
12. Is it Eligible? Yes <input type="checkbox"/> No <input type="checkbox"/>		22. Present Use residence		5. OTHER NAME(S)
13. Part of Estab. Hist. Dist.? Yes <input type="checkbox"/> No <input type="checkbox"/>		23. Ownership Public <input type="checkbox"/> Private <input checked="" type="checkbox"/>		
14. District Potent? Yes <input type="checkbox"/> No <input type="checkbox"/>		24. Owner's Name & Address, if known LARRY A. + SHARON K. Kewley 906 W. BROADWAY		
15. Name of Established District		25. Open to Public? Yes <input type="checkbox"/> No <input checked="" type="checkbox"/>		3. COORDINATES
16. Further Description of Important Features The basement garage was made into a room with French doors leading out to a concrete patio.		26. Local Contact Person or Organization Preservation of W. Broadway		
43. History and Significance Wm. Lewis owned this land in 1925		27. Other Surveys in Which Included		
44. Description of Environment and Outbuildings 906 has an extra lot which goes through to Sunset Lane - there is an entrance there. Yard is fenced		28. No. of Stories 1		3. COORDINATES
45. Sources of Information Lucille Hall abstract Conversation with Mrs. Chloë King		29. Basement? Yes <input checked="" type="checkbox"/> No <input type="checkbox"/> full		
		30. Foundation Material concrete		
		31. Wall Construction Brick on tile		4. PRESS. NAME(S)
		32. Roof Type & Material Asbestos - gable		
		33. No. of Bays Front 2 Side 4		
		34. Wall Treatment Brick - stretcher bond		5. OTHER NAME(S)
		35. Plan Shape irregular		
		36. Changes (Explain in #42) Addition <input type="checkbox"/> Altered <input checked="" type="checkbox"/> Moved <input type="checkbox"/>		
		37. Condition Interior good Exterior good		3. COORDINATES
		38. Preservation Underway? Yes <input type="checkbox"/> No <input checked="" type="checkbox"/>		
		39. Endangered? Yes <input checked="" type="checkbox"/> No <input type="checkbox"/> By What? Widening of W. Broadway		
		40. Visible from Public Road? Yes <input type="checkbox"/> No <input type="checkbox"/>		5. OTHER NAME(S)
		41. Distance from and Frontage on Road		
		Photo 		
		46. Prepared by Kay Kewley		3. COORDINATES
		47. Organization P W B		
		48. Date 5-1-79		

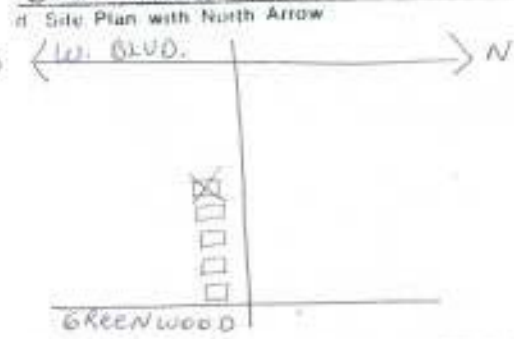
Office of Historic Preservation, P.O. Box 176, Jefferson City, Missouri 65101
HISTORIC INVENTORY


BOASOOLE - 062

1. ID 910		4. Present Name(s) House		910 Boone House
2. County Boone		5. Other Name(s)		
3. Location of Negatives Public Works Dept. - Columbia MO				
6. Specific Location 910 W. Broadway		16. Thematic Category Architecture	28. No. of Stories 2	
7. City or Town <input type="checkbox"/> Rural, Township & Vicinity Columbia		17. Date(s) or Period Modern	29. Basement? Yes <input checked="" type="checkbox"/> No <input type="checkbox"/>	
8. Site Plan with North Arrow 		18. Style of Design	30. Foundation Material Concrete	
9. Coordinates <input type="checkbox"/> UTM Lat _____ Long _____		19. Architect or Engineer -	31. Wall Construction Brick	
10. Site <input type="checkbox"/> Building <input checked="" type="checkbox"/> Structure <input type="checkbox"/> Object <input type="checkbox"/>		20. Contractor or Builder -	32. Roof Type & Material Gable-Asph. sh.	
11. On National Register? Yes <input type="checkbox"/> No <input checked="" type="checkbox"/>	12. Is It Eligible? Yes <input type="checkbox"/> No <input checked="" type="checkbox"/>	21. Original Use, if apparent Residential	33. No. of Bays Front 3 Side 2	
13. Part of Estab. Hist. Dist.? Yes <input type="checkbox"/> No <input checked="" type="checkbox"/>	14. District Potent.? Yes <input type="checkbox"/> No <input checked="" type="checkbox"/>	22. Present Use Residential	34. Wall Treatment Running bond	
15. Name of Established District -		23. Ownership Public <input type="checkbox"/> Private <input checked="" type="checkbox"/>	35. Plan Shape Rectangular	
		24. Owner's Name & Address, if known Weiger	36. Changes (Explain in #42) Addition <input type="checkbox"/> Altered <input type="checkbox"/> Moved <input type="checkbox"/>	
		25. Open to Public? Yes <input type="checkbox"/> No <input checked="" type="checkbox"/>	37. Condition Interior <input type="checkbox"/> Exterior Good	
		26. Local Contact Person or Organization -	38. Preservation Underway? Yes <input type="checkbox"/> No <input checked="" type="checkbox"/>	
		27. Other Surveys in Which Included -	39. Endangered? By What? Yes <input type="checkbox"/> No <input checked="" type="checkbox"/>	
			40. Visible from Public Road? Yes <input checked="" type="checkbox"/> No <input type="checkbox"/>	
			41. Distance from and Frontage on Road 63' 106'	
42. Further Description of Important Features <p>One story open porch at front entrance; centered in front facade, round columns, flat roof. Rowlock brick window sills. Rowlock and belt course. Exterior end chimney. One story frame addition to rear.</p>				
43. History and Significance <p>None</p>				
44. Description of Environment and Outbuildings -				
45. Sources of Information On Site Survey			46. Prepared by RCF	
			47. Organization Fischer-Stein Assoc's	
			48. Date [49. Revision Date(s)]	

Office of Historic Preservation, P.O. Box 176, Jefferson City, Missouri 65101
HISTORIC INVENTORY

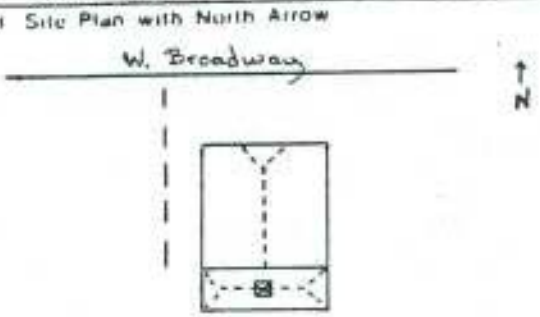

BOONVILLE - 0107

1 No 910		4 Present Name(s) Robert P. + Martha O. Wiegers		1 County BOONE	5 Other Name(s) Robert Anderson house		2 No. of Stories 2
2 Location of Negatives		16 Thematic Category			17 Date(s) or Period Between 1945-1950		
3 Specific Location 910 W. Broadway A.J. ESTES SD LOT 7 + LOT 8		18 Style or Design		30 Foundation Material concrete		31 Wall Construction Brick	
7 City or Town If Rural, Township & Vicinity Columbia		19 Architect or Engineer unknown		32 Roof Type & Material gable asbestos		33 No. of Bays Front 3 Side 4	
8 Site Plan with North Arrow 		20 Contractor or Builder unknown		34 Wall Treatment Brick stretcher bond		35 Plan Shape irregular	
9 Coordinates Lat Long		21 Original Use, if apparent residence		36 Changes (Explain in #42) Addition <input type="checkbox"/> Altered <input type="checkbox"/> Moved <input type="checkbox"/>		37 Condition Interior good Exterior good	
10 Site Building <input checked="" type="checkbox"/> Structure Object <input type="checkbox"/>		22 Present Use residence		23 Ownership Public <input type="checkbox"/> Private <input checked="" type="checkbox"/>		38 Preservation Underway? Yes <input type="checkbox"/> No <input checked="" type="checkbox"/>	
11 On National Register? Yes <input type="checkbox"/> No <input checked="" type="checkbox"/>		24 Owner's Name & Address, if known Robert + Martha Wiegers 910 W. Broadway		25 Open to Public? Yes <input type="checkbox"/> No <input checked="" type="checkbox"/>		39 Endangered? By What? Yes <input checked="" type="checkbox"/> No <input type="checkbox"/>	
12 Is it Eligible? Yes <input type="checkbox"/> No <input checked="" type="checkbox"/>		26 Local Contact Person or Organization Preservation of W. Bdwy.		27 Other Surveys in Which Included widening of W. Broadway		40 Visible from Public Road? Yes <input type="checkbox"/> No <input checked="" type="checkbox"/>	
13 Part of Estab. Hist. Dist? Yes <input type="checkbox"/> No <input checked="" type="checkbox"/>		14 District Potent? Yes <input type="checkbox"/> No <input checked="" type="checkbox"/>		15 Name of Established District		41 Distance from and Frontage on Road	
42 Further Description of Important Features		43 History and Significance Robert Anderson was a Professor and Robert Weigers is a student at the Univ. of Mo. in anthropology. G.M. Sward owned this land in 1925. Also boyhood home of J.P. Herbert, local clothier of note.		44 Prepared by Kay Kewley		45 Sources of Information Lucille Hall's abstract Conversation with Weigers	
				46 Organization P. W. B.		47 Date 5-1-79	
				48 Revision Date(s)			



Office of Historic Preservation, P.O. Box 176, Jefferson City, Missouri 65101
HISTORIC INVENTORY

BOASOOLE - 063

<p>1. No. 912</p> <p>2. County Boone</p> <p>3. Location of Negatives Public Works Dept. - Columbia MO</p>	<p>4. Present Name(s) House</p> <p>5. Other Name(s)</p>	
<p>6. Specific Location 912 W. Broadway</p>	<p>16. Thematic Category Architecture</p> <p>17. Date(s) or Period Modern</p>	<p>28. No. of Stories 1</p> <p>29. Basement? Yes <input type="checkbox"/> No <input checked="" type="checkbox"/></p> <p>30. Foundation Material Concrete</p> <p>31. Wall Construction Brick</p> <p>32. Roof Type & Material Gable-Asph. Sh.</p> <p>33. No. of Bays Front 2 Side 3</p> <p>34. Wall Treatment Running bond</p> <p>35. Plan Shape Rectangular</p> <p>36. Changes (Explain in #42) Addition <input type="checkbox"/> Altered <input type="checkbox"/> Moved <input type="checkbox"/></p> <p>37. Condition Interior - Exterior Good</p> <p>38. Preservation Underway? Yes <input type="checkbox"/> No <input checked="" type="checkbox"/></p> <p>39. Endangered? By What? Yes <input type="checkbox"/> No <input checked="" type="checkbox"/></p> <p>40. Visible from Public Road? Yes <input checked="" type="checkbox"/> No <input type="checkbox"/></p> <p>41. Distance from and Frontage on Road 54' 52'</p>
<p>7. City or Town <input type="checkbox"/> Rural, Township & Vicinity Columbia</p> <p>8. Site Plan with North Arrow </p>	<p>18. Style or Design Bungalow</p> <p>19. Architect or Engineer -</p> <p>20. Contractor or Builder -</p> <p>21. Original Use, if apparent Residential</p> <p>22. Present Use Residential</p> <p>23. Ownership Public <input type="checkbox"/> Private <input checked="" type="checkbox"/></p> <p>24. Owner's Name & Address, if known Hall</p> <p>25. Open to Public? Yes <input type="checkbox"/> No <input checked="" type="checkbox"/></p> <p>26. Local Contact Person or Organization -</p> <p>27. Other Surveys in Which Included -</p>	<p style="writing-mode: vertical-rl; transform: rotate(180deg);">912 Boone House</p>
<p>9. Coordinates UTM Lat - Long -</p> <p>10. Site <input type="checkbox"/> Building <input checked="" type="checkbox"/> Structure <input type="checkbox"/> Object <input type="checkbox"/></p> <p>11. On National Register? Yes <input type="checkbox"/> No <input checked="" type="checkbox"/></p> <p>12. Is it Eligible? Yes <input type="checkbox"/> No <input checked="" type="checkbox"/></p> <p>13. Part of Estab. Hist. Dist.? Yes <input type="checkbox"/> No <input checked="" type="checkbox"/></p> <p>14. District Potential? Yes <input type="checkbox"/> No <input checked="" type="checkbox"/></p> <p>15. Name of Established District -</p>	<p>42. Further Description of Important Features. Gable roof extended to form full width, open front porch with square wood posts, brick corner piers. Horizontal wood siding in gable. Bracketed eaves. Rowlock brick window sills. Two story frame addition to rear has hip roof, extended eaves, asphalt shingled exterior.</p>	
<p>43. History and Significance</p>	<p>44. Description of Environment and Outbuildings</p>	
<p>45. Sources of Information On Site Survey</p>	<p>46. Prepared by RCF</p> <p>47. Organization Fischer-Stein Assoc's</p> <p>48. Date [49. Revision Date(s)]</p>	

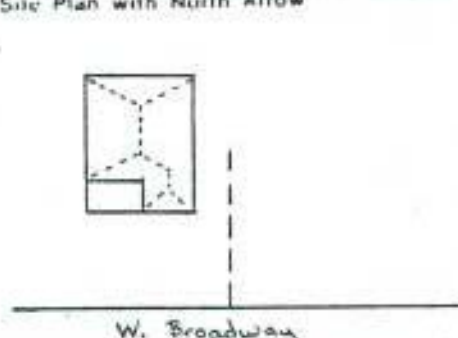

Office of Historic Preservation, P.O. Box 176, Jefferson City, Missouri 65101
HISTORIC INVENTORY

BOAS0010-063

1. No. 912		4. Present Name(s) Lucille M. Hall		1. No
2. County Boone		5. Other Name(s)		
3. Location of Negatives				
6. Specific Location 912 W. BROADWAY A.J. ESTES SD LOT 6		16. Thematic Category		2. County
7. City or Town if Rural, Township & Vicinity Columbia		17. Date(s) or Period 1925		
8. Site Plan with North Arrow		18. Style or Design		4. Present Name(s)
		19. Architect or Engineer George Christ & Thurston		
9. Coordinates Lat _____ Long _____		20. Contractor or Builder		5. Other Name(s)
10. Site Building <input type="checkbox"/> Structure Object <input checked="" type="checkbox"/>		21. Original Use, if apparent residence		
11. On National Register? Yes <input type="checkbox"/> No <input type="checkbox"/>		22. Present Use residence		2. County
12. Is it Eligible? Yes <input type="checkbox"/> No <input type="checkbox"/>		23. Ownership Public <input type="checkbox"/> Private <input checked="" type="checkbox"/>		
13. Part of Estab. Hist. Dist.? Yes <input type="checkbox"/> No <input type="checkbox"/>		24. Owner's Name & Address, if known Lucille M. Hall 912 W. BROADWAY		4. Present Name(s)
14. District Potent? Yes <input type="checkbox"/> No <input type="checkbox"/>		25. Open to Public? Yes <input type="checkbox"/> No <input checked="" type="checkbox"/>		
15. Name of Established District		26. Local Contact Person or Organization Preservation of W. Bduary.		5. Other Name(s)
42. Further Description of Important Features In 1934 Thurston the owner built a second story on the roof. Mr. Hall later in about 1962 built a double carport in the backyard.		27. Other Surveys in Which Included Widening of W Broadway		
43. History and Significance George Christ owned the land and built the house in 1925, Mr. Ficklin owned the house in 1934, then in 1945 Mr. Vaughan owned the house until his death in 1958 when the Halls bought the house from his 9 sons in 1959 & Mrs. Lucille Hall still lives there.		30. Foundation Material concrete		2. County
44. Description of Environment and Outbuildings 2-car carport is in the back of the house		31. Wall Construction stitcher bond brick		
45. Sources of Information Lucille Halls abstract		32. Roof Type & Material asbestos & gable		4. Present Name(s)
		33. No. of Bays Front 2 Side 3		
		34. Wall Treatment stitcher bond		2. County
		35. Plan Shape rectangle		
		36. Changes (Explain in #42) Addition <input checked="" type="checkbox"/> Altered <input type="checkbox"/> Moved <input type="checkbox"/>		5. Other Name(s)
		37. Condition Interior good Exterior good		
		38. Preservation Underway? Yes <input type="checkbox"/> No <input checked="" type="checkbox"/>		2. County
		39. Endangered? By What? Yes <input checked="" type="checkbox"/> No <input type="checkbox"/>		
		40. Visible from Public Road? Yes <input type="checkbox"/> No <input type="checkbox"/>		4. Present Name(s)
		41. Distance from and Frontage on Road		
		Photo		5. Other Name(s)
		46. Prepared by Kay Kewley		
		47. Organization PWB		2. County
		48. Date 6-13-79		
		49. Revision Date(s)		4. Present Name(s)

Office of Historic Preservation, P.O. Box 176, Jefferson City, Missouri 65101
HISTORIC INVENTORY

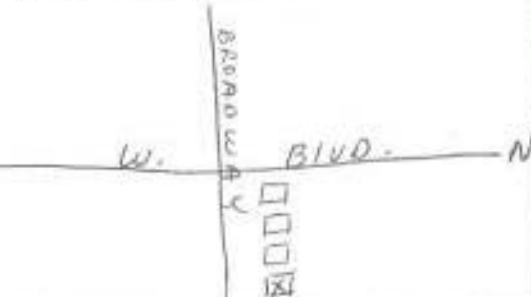
BOASPOLE - 0104

1. ID 913		4. Present Name(s) House		913 Boone House
2. County Boone		5. Other Name(s)		
3. Location of Negatives Public Works Dept. - Columbia MO				
5. Specific Location 913 W. Broadway		16. Thematic Category Architecture	28. No. of Stories 1	
7. City or Town If Rural, Township & Vicinity Columbia		17. Date(s) or Period Modern	29. Basement? Yes <input type="checkbox"/> No <input checked="" type="checkbox"/>	
6. Site Plan with North Arrow 		18. Style or Design Bungalow	30. Foundation Material Indeterminate	
9. Coordinates UTM Lat - Long -		19. Architect or Engineer -	31. Wall Construction Brick	
10. Site: Building <input checked="" type="checkbox"/> Structure <input type="checkbox"/>		20. Contractor or Builder -	32. Roof Type & Material hip-Asph. Sh.	
11. On National Register? Yes <input type="checkbox"/> No <input checked="" type="checkbox"/>		21. Original Use, if apparent Residential	33. No. of Bays Front 4 Side 4	
12. Is It Eligible? Yes <input type="checkbox"/> No <input checked="" type="checkbox"/>		22. Present Use Residential	34. Wall Treatment Running bond	
13. Part of Estab. Hist. Dist.? Yes <input type="checkbox"/> No <input checked="" type="checkbox"/>		23. Ownership Public <input type="checkbox"/> Private <input checked="" type="checkbox"/>	35. Plan Shape Rectangular	
14. District Potential? Yes <input type="checkbox"/> No <input checked="" type="checkbox"/>		24. Owner's Name & Address, if known Brooks	36. Changes (Explain in #42) Addition <input type="checkbox"/> Altered <input type="checkbox"/> Moved <input type="checkbox"/>	
15. Name of Established District -		25. Open to Public? Yes <input type="checkbox"/> No <input checked="" type="checkbox"/>	37. Condition Interior - Exterior Good	
42. Further Description of Important Features Open, three bay wide front porch with hipped roof, brick piers. Exterior brick chimney on east side with sloped weathering. One story enclosed porch added to rear.		26. Local Contact Person or Organization -	38. Preservation Underway? Yes <input type="checkbox"/> No <input checked="" type="checkbox"/>	
43. History and Significance -		27. Other Surveys in Which Included -	39. Endangered? By What? Yes <input type="checkbox"/> No <input checked="" type="checkbox"/>	
44. Description of Environment and Outbuildings -		40. Visible from Public Road? Yes <input checked="" type="checkbox"/> No <input type="checkbox"/>		
45. Sources of Information On Site Survey		41. Distance from and Frontage on Road 110' 100'		
		46. Prepared by RGW		
		47. Organization Fischer-Stein Assoc's		
		48. Date (49) Revision Date(s)		

Office of Historic Preservation, P.O. Box 176, Jefferson City, Missouri 65101
HISTORIC INVENTORY

BOAS0006-0604

1 No 913	4 Present Name(s) John Michael Brooks
2 County boone	5 Other Name(s)
3 Location of Negatives	

6 Specific Location 913 W. Bdwg. 6x8th Add E 1/2 except N 220 FT Lot 19	16 Thematic Category	28 No. of Stories 1 1/2
	17 Date(s) or Period about 1930's	29 Basement? full Yes <input checked="" type="checkbox"/> No <input type="checkbox"/>
7 City or Town If Rural, Township & Vicinity Columbia	18 Style or Design	30 Foundation Material concrete
8 Site Plan with North Arrow 	19 Architect or Engineer unknown	31 Wall Construction brick
	20 Contractor or Builder "	32 Roof Type & Material asbestos/gable
9 Coordinates UTM Lat Long	21 Original Use, if apparent residence	33 No. of Bays/ Front Side
10 Site: Building <input checked="" type="checkbox"/> Structure: Object <input type="checkbox"/>	22 Present Use residence	34 Wall Treatment stretcher bond
11 On National Register? Yes <input type="checkbox"/> No <input checked="" type="checkbox"/>	23 Ownership Public <input type="checkbox"/> Private <input checked="" type="checkbox"/>	35 Plan Shape irreg
12 Is It Eligible? Yes <input type="checkbox"/> No <input checked="" type="checkbox"/>	24 Owner's Name & Address, if known John M. Brooks 913 W. Bdwg.	36 Changes (Explain in #42) Addition <input type="checkbox"/> Altered <input type="checkbox"/> Moved <input type="checkbox"/>
13 Part of Estab. Hist. Dist.? Yes <input type="checkbox"/> No <input checked="" type="checkbox"/>	25 Open to Public? Yes <input type="checkbox"/> No <input checked="" type="checkbox"/>	37 Condition Interior good Exterior good
14 District Potent? Yes <input type="checkbox"/> No <input checked="" type="checkbox"/>	26 Local Contact Person or Organization Kay Kewley	38 Preservation Underway? Yes <input type="checkbox"/> No <input checked="" type="checkbox"/>
15 Name of Established District	27 Other Surveys in Which Included	39 Endangered? By What? Yes <input checked="" type="checkbox"/> No <input type="checkbox"/> Widening of W. Broadway

42 Further Description of Important Features	5 Other Name(s) Photo
--	---------------------------------

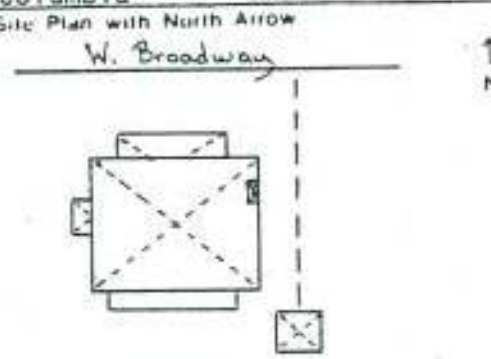

43 History and Significance
Excellent sample of neighboring 30's bungalow architecture.

44 Description of Environment and Outbuildings

45 Sources of Information	46 Prepared by Sheila Wilman
	47 Organization City of W. Broadway
	48 Date 5-1-79
	49 Revision Date(s)

Office of Historic Preservation, P.O. Box 176, Jefferson City, Missouri 65101
HISTORIC INVENTORY

BOASCOOK - 065

<p>1 No. 914</p> <p>2 County Boone</p> <p>3 Location of Negatives Public Works Dept. - Columbia MO</p>	<p>4 Present Name(s) House</p> <p>5 Other Name(s)</p>	914 Boone House
<p>6 Specific Location 914 W. Broadway</p> <p>7 City or Town If Rural, Township & Vicinity Columbia</p> <p>8 Site Plan with North Arrow </p> <p>9 Coordinates UTM Lat. _____ Long. _____</p> <p>10 Site: Building <input checked="" type="checkbox"/> Structure: Object <input type="checkbox"/></p> <p>11 On National Register? Yes <input type="checkbox"/> No <input checked="" type="checkbox"/></p> <p>12 Is it Eligible? Yes <input type="checkbox"/> No <input checked="" type="checkbox"/></p> <p>13 Part of Estab. Hist. Dist.? Yes <input type="checkbox"/> No <input checked="" type="checkbox"/></p> <p>14 District Potent? Yes <input type="checkbox"/> No <input checked="" type="checkbox"/></p> <p>15 Name of Established District -</p>	<p>16 Thematic Category Architecture</p> <p>17 Date(s) or Period</p> <p>18 Style or Design</p> <p>19 Architect or Engineer</p> <p>20 Contractor or Builder</p> <p>21 Original Use, if apparent Residential</p> <p>22 Present Use Residential</p> <p>23 Ownership Public <input type="checkbox"/> Private <input checked="" type="checkbox"/></p> <p>24 Owner's Name & Address, if known Wine</p> <p>25 Open to Public? Yes <input type="checkbox"/> No <input checked="" type="checkbox"/></p> <p>26 Local Contact Person or Organization</p> <p>27 Other Surveys in Which Included</p>	<p>28 No. of Stories 2</p> <p>29 Basement? Yes <input checked="" type="checkbox"/> No <input type="checkbox"/></p> <p>30 Foundation Material Indeterminate</p> <p>31 Wall Construction Brick</p> <p>32 Roof Type & Material Hipped, asphalt sh.</p> <p>33 No. of Bays Front 2 Side 2</p> <p>34 Wall Treatment Common bond</p> <p>35 Plan Shape Square</p> <p>36 Changes (Explain in #42) Addition <input type="checkbox"/> Altered <input type="checkbox"/> Moved <input type="checkbox"/></p> <p>37 Condition Interior _____ Exterior Good</p> <p>38 Preservation Underway? Yes <input type="checkbox"/> No <input checked="" type="checkbox"/></p> <p>39 Endangered? By What? Yes <input type="checkbox"/> No <input checked="" type="checkbox"/></p> <p>40 Visible from Public Road? Yes <input checked="" type="checkbox"/> No <input type="checkbox"/></p> <p>41 Distance from and Frontage on Road 51' 52'</p>
<p>42 Further Description of Important Features Full width, one story open front porch with battered wood posts on brick piers. Extended eaves. Bay projection on west side, intermediate level. Frame addition with shed roof to rear. Rowlock brick window sills.</p>		
<p>43 History and Significance</p>		
<p>44 Description of Environment and Outbuildings Brick garage with hip roof in rear.</p>		
<p>45 Sources of Information On Site Survey</p>	<p>46 Prepared by RCF</p> <p>47 Organization Fischer-Stein Assoc's</p> <p>48 Date 10/79 49 Revision Date(s)</p>	

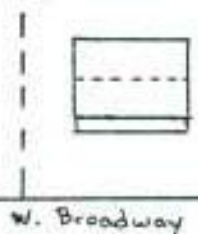
Office of Historic Preservation, P.O. Box 176, Jefferson City, Missouri 65101
HISTORIC INVENTORY

BOAS006-0105

1 No. <u>914</u>		4 Present Name(s) <u>Donald G. + Maura M. STAMPER</u>		1 No.	
2 County <u>Boone</u>		5 Other Name(s)			2 County
3 Location of Negatives					
6 Specific Location <u>914 W. BROADWAY A.J. ESTES SD LOT 5</u>		16 Thematic Category		28 No. of Signs <u>1/2</u>	
7 City or Town, if Rural, Township & Vicinity <u>Columbia</u>		17 Date(s) or Period <u>1925</u>		29 Basement? Yes <input checked="" type="checkbox"/> No <input type="checkbox"/>	
8 Site Plan with North Arrow		18 Style or Design		30 Foundation Material <u>concrete</u>	
		19 Architect or Engineer <u>Abram</u>		31 Wall Construction <u>brick</u>	
		20 Contractor or Builder		32 Roof Type & Material <u>Asbestos/gable</u>	
9 Coordinates UTM Lat Long		21 Original Use, if apparent <u>residence</u>		33 No. of Bays Front Side	
10 Site <input type="checkbox"/> Building <input checked="" type="checkbox"/> Structure <input type="checkbox"/> Object <input type="checkbox"/>		22 Present Use <u>residence</u>		34 Wall Treatment <u>stretch bond</u>	
11 On National Register? Yes <input type="checkbox"/> No <input type="checkbox"/>		23 Ownership Public <input type="checkbox"/> Private <input checked="" type="checkbox"/>		35 Plan Shape <u>irreg</u>	
12 Is it Eligible? Yes <input type="checkbox"/> No <input type="checkbox"/>		24 Owner's Name & Address, if known <u>Donald G. + Maura M. STAMPER 914 W. Broadway</u>		36 Changes (Explain in #42) Addition <input type="checkbox"/> Altered <input type="checkbox"/> Moved <input type="checkbox"/>	
13 Part of Estab. Hist. Dist.? Yes <input type="checkbox"/> No <input type="checkbox"/>		25 Open to Public? Yes <input type="checkbox"/> No <input checked="" type="checkbox"/>		37 Condition Interior <u>good</u> Exterior <u>good</u>	
14 District Potent? Yes <input type="checkbox"/> No <input type="checkbox"/>		26 Local Contact Person or Organization <u>Preservation of W. Burg</u>		38 Preservation Underway? Yes <input type="checkbox"/> No <input checked="" type="checkbox"/>	
15 Name of Established District		27 Other Surveys in Which Included		39 Endangered? By What? Yes <input checked="" type="checkbox"/> No <input type="checkbox"/> <u>widening of W. Broadway</u>	
42 Further Description of Important Features				40 Visible from Public Road? Yes <input type="checkbox"/> No <input type="checkbox"/>	
				41 Distance from and Frontage on Road	
43 History and Significance		<u>Excellent example of 20s bungalow architecture</u>		5 Other Name(s)	
44 Description of Environment and Outbuildings					
45 Sources of Information <u>Lucille Hall's abstract owners</u>		46 Prepared by <u>Kay Kowley</u>			
		47 Organization <u>P. W. B.</u>			
		48 Date <u>6-13-79</u>		49 Revision Date(s)	

Office of Historic Preservation, P.O. Box 176, Jefferson City, Missouri 65101
HISTORIC INVENTORY

BOA5006-066

1. No. 915		4. Present Name(s) House		915	
2. County Boone		5. Other Name(s)			Rump
3. Location of Negatives Public Works Dept. - Columbia MO					
6. Specific Location 915 W. Broadway		16. Thematic Category Architecture	28. No. of Stories 1 1/2		
7. City or Town <input type="checkbox"/> Rural, Township & Vicinity Columbia		17. Date(s) or Period Modern	29. Basement? Yes <input type="checkbox"/> No <input checked="" type="checkbox"/>		
8. Site Plan with North Arrow  W. Broadway		18. Style or Design Bungalow	30. Foundation Material Indeterminate		
9. Coordinates UTM Lat - Long -		19. Architect or Engineer -	31. Wall Construction Brick		
10. Site: Building <input checked="" type="checkbox"/> Structure: Object <input type="checkbox"/>		20. Contractor or Builder -	32. Roof Type & Material Gable-Asph. sh.		
11. On National Register? Yes <input type="checkbox"/> No <input checked="" type="checkbox"/>	12. Is It Eligible? Yes <input type="checkbox"/> No <input checked="" type="checkbox"/>	21. Original Use, if apparent Residential	33. No. of Bays Front 3 Side		
13. Part of Estab. Hist. Dist.? Yes <input type="checkbox"/> No <input checked="" type="checkbox"/>	14. District Potential? Yes <input type="checkbox"/> No <input checked="" type="checkbox"/>	22. Present Use Residential	34. Wall Treatment Running bond		
15. Name of Established District -		23. Ownership Public <input type="checkbox"/> Private <input checked="" type="checkbox"/>	35. Plan Shape Square		
42. Further Description of Important Features Broken gable roof extended to form front porch, open, one story, with tapered wood columns on brick piers.		24. Owner's Name & Address, if known J. B. Larrimer	36. Changes (Explain in #42) Addition <input type="checkbox"/> Altered <input type="checkbox"/> Moved <input type="checkbox"/>		
43. History and Significance -		25. Open to Public? Yes <input type="checkbox"/> No <input checked="" type="checkbox"/>	37. Condition Interior - Exterior Good		
44. Description of Environment and Outbuildings Frame garage in rear.		26. Local Contact Person or Organization -	38. Preservation Underway? Yes <input type="checkbox"/> No <input checked="" type="checkbox"/>		
45. Sources of Information On Site Survey		27. Other Surveys in Which Included -	39. Endangered? By What? Yes <input type="checkbox"/> No <input checked="" type="checkbox"/>		
			40. Visible from Public Road? Yes <input checked="" type="checkbox"/> No <input type="checkbox"/>		
			41. Distance from and Frontage on Road 120' 100'		
			46. Prepared by RGW		
			47. Organization Fischer-Stein Assoc's		
			48. Date [42] Revision Date(s)		



Office of Historic Preservation, P.O. Box 176, Jefferson City, Missouri 65101
HISTORIC INVENTORY

BOASOOL - Old

<p>1 No 915</p> <p>2 County Boone</p> <p>3 Location of Negatives</p>	<p>4 Present Name(s) John B. & Jean A. LARRIMER</p> <p>5 Other Name(s)</p>	1 No	
<p>6 Specific Location 915 W. Bdwy. BARTH Add w/ 1/2 Lot 19 EXC N 220 FT.</p> <p>7 City or Town <input checked="" type="checkbox"/> Rural, Township & Vicinity Columbia</p> <p>8 Site Plan with North Arrow</p> <div style="text-align: center;"> </div>	<p>16 Thematic Category</p> <p>17 Date(s) or Period 1930's</p> <p>18 Style or Design</p> <p>19 Architect or Engineer</p> <p>20 Contractor or Builder Unknown</p> <p>21 Original Use, if apparent RESIDENCE</p> <p>22 Present Use RESIDENCE/OFFICE</p> <p>23 Ownership Public <input type="checkbox"/> Private <input checked="" type="checkbox"/></p> <p>24 Owner's Name & Address, if known John + Jean LARRIMER 915 W. Bdwy.</p> <p>25 Open to Public? Yes <input type="checkbox"/> No <input checked="" type="checkbox"/></p> <p>26 Local Contact Person or Organization Preservation of W. Bdwy.</p> <p>27 Other Surveys in Which Included</p>	<p>28 No. of Stories</p> <p>29 Basement? Yes <input checked="" type="checkbox"/> No <input type="checkbox"/></p> <p>30 Foundation Material concrete</p> <p>31 Wall Construction brick</p> <p>32 Roof Type & Material shingles/gable</p> <p>33 No. of Bays Front Side</p> <p>34 Wall Treatment stitchy bond</p> <p>35 Plan Shape rect</p> <p>36 Changes (Explain in #42) Addition <input type="checkbox"/> Altered <input type="checkbox"/> Moved <input type="checkbox"/></p> <p>37 Condition Interior good Exterior good</p> <p>38 Preservation Underway? Yes <input type="checkbox"/> No <input type="checkbox"/></p> <p>39 Endangered? By What? Yes <input checked="" type="checkbox"/> No <input type="checkbox"/> Widening of W Broadway</p> <p>40 Visible from Public Road? Yes <input type="checkbox"/> No <input type="checkbox"/></p> <p>41 Distance from and Frontage on Road</p>	2 County
<p>9 Coordinates Lat Long</p> <p>10 Site <input type="checkbox"/> Building <input checked="" type="checkbox"/> Structure <input type="checkbox"/> Object <input type="checkbox"/></p> <p>11 On National Register? Yes <input type="checkbox"/> No <input type="checkbox"/></p> <p>12 Is It Eligible? Yes <input type="checkbox"/> No <input type="checkbox"/></p> <p>13 Part of Estate Hist. Dist? Yes <input type="checkbox"/> No <input type="checkbox"/></p> <p>14 District Potent? Yes <input type="checkbox"/> No <input type="checkbox"/></p> <p>15 Name of Established District</p>	<p>42 Further Description of Important Features</p>	4 Present Name(s)	
<p>43 History and Significance Good example of local 20's-30's architecture.</p> <p>44 Description of Environment and Outbuildings</p> <p>45 Sources of Information owner</p>	<p>46 Prepared by Katy Kewley</p> <p>47 Organization PWB</p> <p>48 Date 6-27-79</p> <p>49 Revision Date(s)</p>	5 Other Name(s)	

Office of Historic Preservation, P.O. Box 176, Jefferson City, Missouri 65101
HISTORIC INVENTORY

BOASCOLE - 067

1. Loc. No. 916	4. Present Name(s) <p style="text-align: center;">House</p>		916
2. County Roone	5. Other Name(s)		
3. Location of Negatives Public Works Dept. - Columbia MO			Boone
6. Specific Location 916 W. Broadway			
7. City or Town If Rural, Township & Vicinity Columbia	16. Thematic Category Architecture	28. No. of Stories 1	House
8. Site Plan with North Arrow <div style="text-align: center;"> <p>W. Broadway</p> </div>	17. Date(s) or Period Modern	29. Basement? Yes <input type="checkbox"/> No <input checked="" type="checkbox"/>	
9. Coordinates UTM Lat _____ Long _____	18. Style or Design Bungalow	30. Foundation Material Indeterminate	House
10. Site: Building <input checked="" type="checkbox"/> Structure <input type="checkbox"/> Object <input type="checkbox"/>	19. Architect or Engineer -	31. Wall Construction Bond	
11. On National Register? Yes <input type="checkbox"/> No <input checked="" type="checkbox"/>	20. Contractor or Builder -	32. Roof Type & Material Gable-asph. sh.	House
12. Is It Eligible? Yes <input type="checkbox"/> No <input checked="" type="checkbox"/>	21. Original Use, if apparent Residential	33. No. of Bays Front 3 Side 4	
13. Part of Estab. Hist. Dist? Yes <input type="checkbox"/> No <input checked="" type="checkbox"/>	22. Present Use Residential	34. Wall Treatment Running bond	House
14. District Potential? Yes <input type="checkbox"/> No <input checked="" type="checkbox"/>	23. Ownership Public <input type="checkbox"/> Private <input checked="" type="checkbox"/>	35. Plan Shape Rectangular	
15. Name of Established District -	24. Owner's Name & Address, if known Halliburton	36. Changes (Explain in #42) Addition <input type="checkbox"/> Altered <input type="checkbox"/> Moved <input type="checkbox"/>	House
42. Further Description of Important Features <p>Asphalt shingles in gable. Full width front porch with battered wood posts on square brick piers. Rowlock brick window sills. Exterior chimney with sloped weatherings on west side.</p>			
43. History and Significance None			37. Condition Interior - Exterior Good
44. Description of Environment and Outbuildings Frame garage in rear, gable roof.			38. Preservation Underway? Yes <input type="checkbox"/> No <input checked="" type="checkbox"/>
45. Sources of Information On Site Survey			39. Endangered? By What? Yes <input type="checkbox"/> No <input checked="" type="checkbox"/>
46. Prepared by RCF			40. Visible from Public Road? Yes <input checked="" type="checkbox"/> No <input type="checkbox"/>
47. Organization Fischer-Stein Assoc's			41. Distance from and Frontage on Road 55' 52'
48. Date (49. Revision Date(s))			

Office of Historic Preservation, P.O. Box 176, Jefferson City, Missouri 65101
HISTORIC INVENTORY BOASCOPE - 067

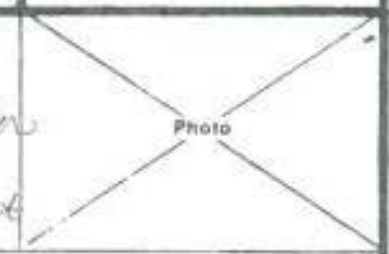
<p>1 No</p> <p>2 County <i>Boone</i></p> <p>3 Location of Negatives</p>	<p>4 Present Name(s) <i>Michael R. Halliburton</i></p> <p>5 Other Name(s)</p>	<p>1 No</p> <p>2 County</p> <p>4 Present Name(s)</p> <p>5 Other Name(s)</p>				
<p>6 Specific Location <i>916 West Broadway A.J. Estes SD N 13 FT LOT 13 and all Lot 4</i></p> <p>7 City or Town if Rural, Township & Vicinity</p> <p>8 Site Plan with North Arrow</p> <div style="text-align: center;"> </div> <p>9 Coordinates UTM Lat Long</p> <p>10 Site: <input type="checkbox"/> Building <input checked="" type="checkbox"/> Structure: <input type="checkbox"/> Object: <input type="checkbox"/></p> <table border="1" style="width: 100%; border-collapse: collapse;"> <tr> <td>11 On National Register? Yes <input type="checkbox"/> No <input type="checkbox"/></td> <td>12 Is it Eligible? Yes <input type="checkbox"/> No <input type="checkbox"/></td> </tr> <tr> <td>13 Part of Estab. Hist. Dist? Yes <input type="checkbox"/> No <input type="checkbox"/></td> <td>14 District Potential? Yes <input type="checkbox"/> No <input type="checkbox"/></td> </tr> </table> <p>15 Name of Established District</p>	11 On National Register? Yes <input type="checkbox"/> No <input type="checkbox"/>	12 Is it Eligible? Yes <input type="checkbox"/> No <input type="checkbox"/>	13 Part of Estab. Hist. Dist? Yes <input type="checkbox"/> No <input type="checkbox"/>	14 District Potential? Yes <input type="checkbox"/> No <input type="checkbox"/>	<p>16 Thematic Category</p> <p>17 Date(s) or Period <i>1926</i></p> <p>18 Style or Design</p> <p>19 Architect or Engineer <i>J. A. Douglas</i></p> <p>20 Contractor or Builder</p> <p>21 Original Use, if apparent <i>residence</i></p> <p>22 Present Use <i>residence</i></p> <p>23 Ownership Public <input type="checkbox"/> Private <input checked="" type="checkbox"/></p> <p>24 Owner's Name & Address, if known <i>Peter L. + Cheryl F. Kemper Michael R. Halliburton 916 W. BROADWAY</i></p> <p>25 Open to Public? Yes <input type="checkbox"/> No <input checked="" type="checkbox"/></p> <p>26 Local Contact Person or Organization <i>Preservation of West Broadway</i></p> <p>27 Other Surveys in Which Included</p>	<p>28 No. of Stories <i>1</i></p> <p>29 Basement? Yes <input checked="" type="checkbox"/> No <input type="checkbox"/></p> <p>30 Foundation Material <i>Full concrete</i></p> <p>31 Wall Construction <i>Brick</i></p> <p>32 Roof Type & Material <i>asbestos gable</i></p> <p>33 No. of Bays Front Side</p> <p>34 Wall Treatment <i>stretcher bond</i></p> <p>35 Plan Shape <i>irregular</i></p> <p>36 Changes (Explain in #42) Addition: <input type="checkbox"/> Altered: <input type="checkbox"/> Moved: <input type="checkbox"/></p> <p>37 Condition Interior: <i>good</i> Exterior: <i>good</i></p> <p>38 Preservation Underway? Yes <input type="checkbox"/> No <input checked="" type="checkbox"/></p> <p>39 Endangered? By What? Yes <input checked="" type="checkbox"/> No <input type="checkbox"/> <i>widening of W. Broadway</i></p> <p>40 Visible from Public Road? Yes <input type="checkbox"/> No <input type="checkbox"/></p> <p>41 Distance from and Frontage on Road</p>
11 On National Register? Yes <input type="checkbox"/> No <input type="checkbox"/>	12 Is it Eligible? Yes <input type="checkbox"/> No <input type="checkbox"/>					
13 Part of Estab. Hist. Dist? Yes <input type="checkbox"/> No <input type="checkbox"/>	14 District Potential? Yes <input type="checkbox"/> No <input type="checkbox"/>					
<p>42 Further Description of Important Features</p>	<p>Photo</p>					
<p>43 History and Significance <i>excellent example of 20's architecture</i></p>						
<p>44 Description of Environment and Outbuildings</p>						
<p>45 Sources of Information</p>	<p>46 Prepared by <i>Kay Kewley</i></p> <p>47 Organization <i>DWB</i></p> <p>48 Date <i>6-13-79</i></p> <p>49 Revision Date(s)</p>					

Office of Historic Preservation, P.O. Box 176, Jefferson City, Missouri 65101
HISTORIC INVENTORY

BOAS/NO 6 - 068

1 No. 917 W. Bday.		4 Present Name(s) MARION WALTER CLARK	
2 County Boone		5 Other Name(s) John Sam Williamson house	
3 Location of Negatives			
6 Specific Location 917 W. Bdwg. GARTH ADD. E 100 FT. OF S 240 FT LOT 20		16 Thematic Category	
7 City or Town W Rural, Township & Vicinity		17 Date(s) or Period 1902? well over 72 yr. old	
8 Site Plan with North Arrow		18 Style or Design	
		19 Architect or Engineer Ed McDonald	
9 Coordinates UTM		20 Contractor or Builder Dannys Hulett	
10 Site: Building <input checked="" type="checkbox"/> Structure: Object <input type="checkbox"/>		21 Original Use, if apparent RESIDENCE	
11 On National Register? Yes <input type="checkbox"/> No <input checked="" type="checkbox"/>		22 Present Use RESIDENCE	
12 Is It Eligible? Yes <input type="checkbox"/> No <input checked="" type="checkbox"/>		23 Ownership Public <input type="checkbox"/> Private <input checked="" type="checkbox"/>	
13 Part of Estab. Hist. Dist? Yes <input type="checkbox"/> No <input checked="" type="checkbox"/>		24 Owner's Name & Address, if known MARION CLARK 917 W. Bdwg.	
14 District Potent? Yes <input type="checkbox"/> No <input checked="" type="checkbox"/>		25 Open to Public? Yes <input type="checkbox"/> No <input checked="" type="checkbox"/>	
15 Name of Established District		26 Local Contact, Person or Organization Preservation of W. Bdwg.	
		27 Other Surveys in Which Included Widening of W Broadway	
		28 No. of Stories 2	
		29 Basement? Yes <input checked="" type="checkbox"/> No <input type="checkbox"/> FULL	
		30 Foundation Material ROCK	
		31 Wall Construction FRAME	
		32 Roof Type & Material Gable asbestos	
		33 No. of Bays Front <input type="checkbox"/> Side <input type="checkbox"/>	
		34 Wall Treatment wood shingle	
		35 Plan Shape Irregular	
		36 Changes (Explain in #42) Addition <input type="checkbox"/> Altered <input type="checkbox"/> Moved <input type="checkbox"/>	
		37 Condition Interior good Exterior good	
		38 Preservation Underway? Yes <input type="checkbox"/> No <input checked="" type="checkbox"/>	
		39 Endangered? By What? Yes <input checked="" type="checkbox"/> No <input type="checkbox"/>	
		40 Visible from Public Road? Yes <input checked="" type="checkbox"/> No <input type="checkbox"/>	
		41 Distance from and Frontage on Road	

42 Further Description of Important Features
 There was an L-shaped porch on the front of the house. Ed McDonald a walton had the house built by Danny Hulett who had the ice plant - thought to be built around 1902.



43 History and Significance
 John Sam Williamson's father bought 917 as an old house - when he was only five years old - he is 77 years old now - so the house could be close to 100 years old. He was of Univ. of Mo. curator Sam Williamson remembers the house.

44 Description of Environment and Outbuildings
 Everything is in good condition, the garage is good - nice lawn.

45 Sources of Information
 Conversation with Mrs. John Sam Williamson on March 16, 1979. She said 917 is the oldest house around this area of Broadway. Also conversation with Mary Jane [unclear] 4-27-79

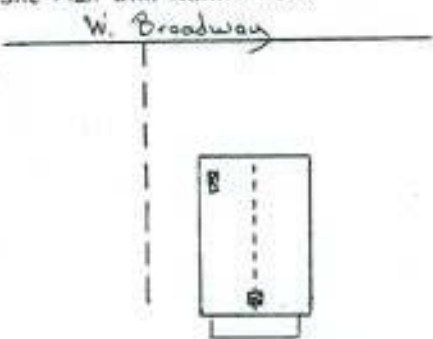
46 Prepared by **Sheila Wieman**
 47 Organization **Pres. of W. Bdwg**
 48 Date **4-30-79** Revision Date(s)

43 cont

when it was the only house around. The area south was the first Columbia roadside park area.

Office of Historic Preservation, P.O. Box 176, Jefferson City, Missouri 65101
HISTORIC INVENTORY

BOAS0012 - 069

1. ID 918	4. Present Name(s) House		918
2. County Boone	5. Other Name(s)		
3. Location of Negatives Public Works Dept. - Columbia MO			
6. Specific Location 918 W. Broadway	16. Thematic Category Architecture	28. No. of Stories 1	Boone House
7. City or Town - If Rural, Township & Vicinity Columbia	17. Date(s) or Period Modern	29. Basement? Yes <input checked="" type="checkbox"/> No <input type="checkbox"/>	
8. Site Plan with North Arrow 	18. Style or Design Bungalow	30. Foundation Material Indeterminate	
9. Coordinates UTM Lat _____ Long _____	19. Architect or Engineer -	31. Wall Construction Brick	
10. Site: <input type="checkbox"/> Building <input checked="" type="checkbox"/> Structure: <input type="checkbox"/> Object: <input type="checkbox"/>	20. Contractor or Builder -	32. Roof Type & Material Gable, asph sh.	
11. On National Register? Yes <input type="checkbox"/> No <input checked="" type="checkbox"/>	21. Original Use, if apparent Residential	33. No. of Bays Front 3 Side _____	
12. Is it Eligible? Yes <input type="checkbox"/> No <input checked="" type="checkbox"/>	22. Present Use Residential	34. Wall Treatment Running Bond	
13. Part of Estab Hist Dist? Yes <input type="checkbox"/> No <input checked="" type="checkbox"/>	23. Ownership Public <input type="checkbox"/> Private <input checked="" type="checkbox"/>	35. Plan Shape Rectangular	
14. District Potent? Yes <input type="checkbox"/> No <input checked="" type="checkbox"/>	24. Owner's Name & Address, if known Kemper	36. Changes (Explain in #42) Addition <input type="checkbox"/> Altered <input type="checkbox"/> Moved <input type="checkbox"/>	
15. Name of Established District -	25. Open to Public? Yes <input type="checkbox"/> No <input checked="" type="checkbox"/>	37. Condition Interior _____ Exterior Good	
42. Further Description of Important Features Full width, open front porch formed by extended gable roof; has battered wood posts on brick piers, wood balustrade. Asphalt shingled gable. Exterior brick chimney on west side with sloped weatherings.		38. Preservation Underway? Yes _____ No <input checked="" type="checkbox"/>	
43. History and Significance None		39. Endangered? By What? Yes <input type="checkbox"/> No <input checked="" type="checkbox"/>	
44. Description of Environment and Outbuildings -		40. Visible from Public Road? Yes <input checked="" type="checkbox"/> No <input type="checkbox"/>	
45. Sources of Information On Site Survey		41. Distance from and Frontage on Road 55' 53'	
		46. Prepared by RCF	
		47. Organization Fischer-Stein Assoc's	
		48. Date (or Revision Date(s))	



Office of Historic Preservation, P.O. Box 176, Jefferson City, Missouri 65101
HISTORIC INVENTORY BOAS006 - 069

<p>1 No <u>918</u></p> <p>2 County <u>Boone</u></p> <p>3 Location of Negatives</p>	<p>4 Present Name(s) <u>Peter Loyd + Cheryl F. Kemper</u></p> <p>5 Other Name(s)</p>	
<p>6 Specific Location: <u>918 W. BROADWAY</u> <u>A.T. Estes SD Lot 3</u></p> <p>7 City or Town 8 Rural, Township & Vicinity <u>Columbia</u></p> <p>9 Site Plan with North Arrow</p> <div style="text-align: center;"> <p>W. BLVD BROADWAY</p> </div>	<p>16 Thematic Category</p> <p>17 Date(s) or Period <u>1930's</u></p> <p>18 Style or Design</p> <p>19 Architect or Engineer</p> <p>20 Contractor or Builder <u>Mr. Brautigam</u></p> <p>21 Original Use, if apparent <u>residence</u></p> <p>22 Present Use <u>residence</u></p> <p>23 Ownership Public <input type="checkbox"/> Private <input checked="" type="checkbox"/></p> <p>24 Owner's Name & Address, if known <u>Peter + Cheryl Kemper</u> <u>RT. 7</u></p> <p>25 Open to Public? Yes <input type="checkbox"/> No <input checked="" type="checkbox"/></p> <p>26 Local Contact Person or Organization <u>Preserv. of West Broadway</u></p> <p>27 Other Surveys in Which Included</p>	<p>28 No. of Stories <u>1</u></p> <p>29 Basement? Yes <input checked="" type="checkbox"/> No <input type="checkbox"/></p> <p>30 Foundation Material <u>full concrete</u></p> <p>31 Wall Construction <u>brick</u></p> <p>32 Roof Type & Material <u>asbestos/cross gable</u></p> <p>33 No. of Bays Front Side</p> <p>34 Wall Treatment <u>stucco hand finished with</u></p> <p>35 Plan Shape <u>irregular</u></p> <p>36 Changes (Explain in #42) Addition <input type="checkbox"/> Altered <input type="checkbox"/> Moved <input type="checkbox"/></p> <p>37 Condition Interior <u>good</u> Exterior <u>good</u></p> <p>38 Preservation Underway? Yes <input type="checkbox"/> No <input type="checkbox"/></p> <p>39 Endangered? By What? Yes <input checked="" type="checkbox"/> No <input type="checkbox"/> <u>Widening of W. Broadway</u></p> <p>40 Visible from Public Road? Yes <input type="checkbox"/> No <input type="checkbox"/></p> <p>41 Distance from and Frontage on Road</p>
<p>9 Coordinates UTM Lat Long</p> <p>10 Site <input type="checkbox"/> Building <input checked="" type="checkbox"/> Structure <input type="checkbox"/> Object <input type="checkbox"/></p> <p>11 On National Register? Yes <input type="checkbox"/> No <input type="checkbox"/> 12 Is it Eligible? Yes <input type="checkbox"/> No <input type="checkbox"/></p> <p>13 Part of Estab. Hist. Dist.? Yes <input type="checkbox"/> No <input type="checkbox"/> 14 District Potent? Yes <input type="checkbox"/> No <input type="checkbox"/></p> <p>15 Name of Established District</p>	<p>42 Further Description of Important Features</p> <div style="text-align: center; height: 100px;"> </div>	<p>43 History and Significance <u>This house was built by Mr. Brautigam - who was a German workman, handyman, carpenter + gardener. F.E. Wood owned this land in 1925</u></p> <p>44 Description of Environment and Outbuildings</p>
<p>45 Sources of Information <u>Owners</u> <u>Lucille Hall's abstract</u></p>	<p>46 Prepared by <u>Kate Kewley</u></p> <p>47 Organization <u>P. W. B.</u></p> <p>48 Date <u>5-1-79</u></p> <p>49 Revision Date(s)</p>	

Office of Historic Preservation, P.O. Box 176, Jefferson City, Missouri 65101
HISTORIC INVENTORY

BOAS0016-070

919
Boone
House

1. ID: 919
 2. County: Boone
 3. Location of Negatives: Public Works Dept. - Columbia MO

4. Present Name(s): House
 5. Other Name(s):

6. Specific Location: 919 W. Broadway

16. Thematic Category: Architecture

28. No. of Stories: 2

7. City or Town: Columbia

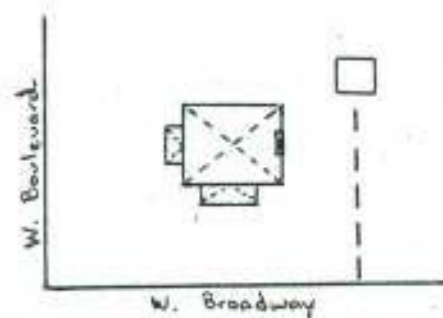
17. Date(s) or Period: Modern

29. Basement? Yes No

8. Site Plan with North Arrow

18. Style or Design:

30. Foundation Material: Indeterminate



19. Architect or Engineer:

31. Wall Construction: Brick

20. Contractor or Builder:

32. Roof Type & Material: Pyramidal-Asph. sh.

21. Original Use, if apparent: Residential

33. No. of Bays: Front 3 Side

22. Present Use: Residential

34. Wall Treatment: Common Bond

23. Ownership: Public Private

35. Plan Shape: Square

24. Owner's Name & Address, if known: Townsend

36. Changes (Explain in #42): Addition Altered Moved

9. Coordinates: UTM
 Lat: _____
 Long: _____

25. Open to Public? Yes No

37. Condition: Interior _____ Exterior: Good

10. Site: Building Structure Object

26. Local Contact Person or Organization:

38. Preservation Underway? Yes No

11. On National Register? Yes No 12. Is it Eligible? Yes No

27. Other Surveys in Which Included:

39. Endangered? By What? Yes No

13. Part of Estab. Hist. Dist.? Yes No 14. District Potential? Yes No

40. Visible from Public Road? Yes No

15. Name of Established District:

41. Distance from and Frontage on Road: 105' 101'

42. Further Description of Important Features:
 One story, full width open front porch, with brick piers. Exterior chimney on east side.



43. History and Significance:

44. Description of Environment and Outbuildings:
 Brick garage in rear.

45. Sources of Information:
 On Site Survey

46. Prepared by: RCF

47. Organization: Fischer-Stein Assoc's

48. Date: [49. Revision Date(s)]:

Office of Historic Preservation, P.O. Box 176, Jefferson City, Missouri 65101
HISTORIC INVENTORY

me
 →

BOASD06-070

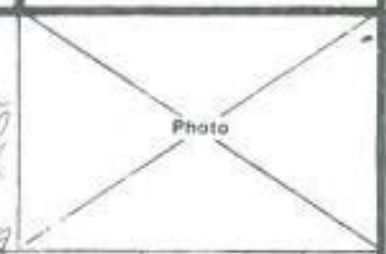
1 No		4 Present Name(s) <i>L. E. Townsend</i>		1 No
2 County		5 Other Name(s)		
3 Location of Negatives				
6 Specific Location <i>919 W. Bdwy. GARTH Add 100 x 260 FT. SW PT Lot 20</i>		16 Thematic Category		2 County
7 City or Town <i>COLUMBIA</i>		17 Date(s) or Period <i>1925</i> (2)		
8 Site Plan with North Arrow		18 Style or Design		4 Present Name(s)
9 Coordinates Lat _____ Long _____		19 Architect or Engineer		
10 Site: Building <input checked="" type="checkbox"/> Structure: Object <input type="checkbox"/>		20 Contractor or Builder <i>IRA McDONALD</i> (1,2)		5 Other Name(s)
11 On National Register? Yes <input type="checkbox"/> No <input checked="" type="checkbox"/>		21 Original Use, if apparent <i>RESIDENCE</i>		
12 Is it Eligible? Yes <input type="checkbox"/> No <input checked="" type="checkbox"/>		22 Present Use <i>RESIDENCE</i>		
13 Part of Estab. Hist. Dist? Yes <input type="checkbox"/> No <input checked="" type="checkbox"/>		23 Ownership Public <input type="checkbox"/> Private <input checked="" type="checkbox"/>		
14 District Potent? Yes <input type="checkbox"/> No <input checked="" type="checkbox"/>		24 Owner's Name & Address, if known <i>L. E. Townsend 919 W. Bdwy.</i>		
15 Name of Established District		25 Open to Public? Yes <input type="checkbox"/> No <input checked="" type="checkbox"/>		
		26 Local Contact Person or Organization		
		27 Other Surveys in Which Included		
		28 No. of Stories <i>2</i>		
		29 Basement? Yes <input checked="" type="checkbox"/> No <input type="checkbox"/> <i>FULL</i>		
		30 Foundation Material <i>CONCRETE</i>		
		31 Wall Construction <i>PIFBRICKS</i>		
		32 Roof Type & Material <i>LOW HIP ASBESTOS SHINGLE</i>		
		33 No. of Bays Front _____ Side _____		
		34 Wall Treatment <i>COMMON BAND</i>		
		35 Plan Shape <i>RECTANGULAR</i>		
		36 Changes (Explain in #42) Addition <input type="checkbox"/> Altered <input type="checkbox"/> Moved <input type="checkbox"/>		
		37 Condition Interior <i>good</i> Exterior <i>good</i>		
		38 Preservation Underway? Yes <input type="checkbox"/> No <input checked="" type="checkbox"/>		
		39 Endangered? By What? Yes <input checked="" type="checkbox"/> No <input type="checkbox"/> <i>Widening of W. Broadway</i>		
		40 Visible from Public Road? Yes <input checked="" type="checkbox"/> No <input type="checkbox"/>		
		41 Distance from and Frontage on Road		



42 Further Description of Important Features *This house has a gable roof. Chimney. The medium hip roof is boarded cornice plain. The door is multi panel with beveled glass panes in the top section. It is slipsilled & has flat arch, vertical joint surround of brick. The windows are 2 sash with vertical panes in top section. They have brick slipsills & plain molding. There is unusual brick design detailing.*

43 History and Significance *This home was built by the McDonnell in 1925. Mr. McDonnell's father, Ed had owned the land & lived at 917. His daughter Mary Jane was born here & lived here until 1936. The McDonnells were real estate folks & currently claim 5 generations in that profession in Columbia. Mr. Ira McDonnell was foreman of the 1937 Grand Jury that convicted Mr. Vandergast in Kansas City - Venetian case. The current owner, Dr.*

44 Description of Environment and Outbuildings *CARGE-TILE WITH BRICK FRONT*



45 Sources of Information		46 Prepared by <i>Sheila Wilman</i>	
① MR L. E. TOWNSEND, OWNER.		47 Organization <i>CPO West Broadway</i>	
② Mary Jane McDonnell Mendenhall, past resident of W. Broadway		48 Date <i>4-10-79</i>	
		49 Revision Date(s) <i>5-15-79</i>	

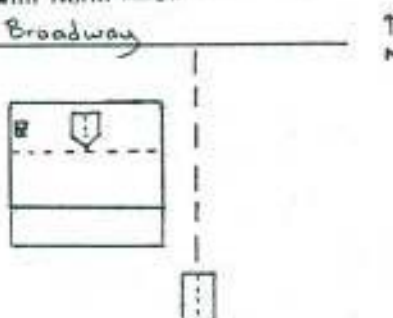

42 cont. around the foundation. There is an open brick front porch with brick supports & a side portico/stoop with 2 brick pillars.

43 cont

Laran Townsend, is Dean Emeritus of Education at University of N.J. & was Dean of the School of Education there. His son, Dr. John Townsend lives at 708 W. Broadway.

Office of Historic Preservation, P.O. Box 176, Jefferson City, Missouri 65101
HISTORIC INVENTORY

BOASD006-071

1 File # 920	4 Present Name(s) <p style="text-align: center;">House</p>		920
2 County Boone	5 Other Name(s)		
3 Location of Negatives Public Works Dept. - Columbia MO			
6 Specific Location 920 Broadway	16 Thematic Category Architecture	28 No. of Stories 1	Boone House
7 City or Town If Rural, Township & Vicinity Columbia	17 Date(s) or Period Modern	29 Basement? Yes <input checked="" type="checkbox"/> No <input type="checkbox"/>	
8 Site Plan with North Arrow <div style="text-align: center;"> <p>W. Broadway</p>  </div>	18 Style or Design Bungalow	30 Foundation Material Concrete	
	19 Architect or Engineer -	31 Wall Construction Brick	
9 Coordinates UTM Lat _____ Long _____	20 Contractor or Builder -	32 Roof Type & Material Gable, asph. sh.	
10 Site: <input type="checkbox"/> Building <input checked="" type="checkbox"/> Structure: <input type="checkbox"/> Object <input type="checkbox"/>	21 Original Use, if apparent Residential	33 No. of Bays Front 3 Side _____	
11 On National Register? Yes <input type="checkbox"/> No <input checked="" type="checkbox"/>	22 Present Use Residential	34 Wall Treatment Common bond	
12 Is it Eligible? Yes <input type="checkbox"/> No <input checked="" type="checkbox"/>	23 Ownership Public <input type="checkbox"/> Private <input checked="" type="checkbox"/>	35 Plan Shape Rectangular	
13 Part of Estab. Hist. Dist.? Yes <input type="checkbox"/> No <input checked="" type="checkbox"/>	24 Owner's Name & Address, if known Acuff	36 Changes (Explain in #42) Addition <input type="checkbox"/> Altered <input type="checkbox"/> Moved <input type="checkbox"/>	
14 District Potent? Yes <input type="checkbox"/> No <input checked="" type="checkbox"/>	25 Open to Public? Yes <input type="checkbox"/> No <input checked="" type="checkbox"/>	37 Condition Interior _____ Exterior Good	
15 Name of Established District -	26 Local Contact Person or Organization -	38 Preservation Underway? Yes <input type="checkbox"/> No <input checked="" type="checkbox"/>	
27 Other Surveys in Which Included -		39 Endangered? By What? Yes <input type="checkbox"/> No <input checked="" type="checkbox"/>	
40 Variable from Public Road? Yes <input checked="" type="checkbox"/> No <input type="checkbox"/>		41 Distance from and Frontage on Road 58' 53'	
42 Further Description of Important Features <p>Full width open front porch; battered wood posts on brick piers; wood balustrade. Gable dormer in front facade; extended eaves, exposed rafters.</p>			
43 History and Significance <p>None</p>			
44 Description of Environment and Outbuildings <p>Frame garage in rear, gable roof.</p>			
45 Sources of Information <p>On Site Survey</p>			46. Prepared by RCF
			47 Organization Fischer-Stein Assoc's
			48 Date (49) Revision Date(s)

Office of Historic Preservation, P.O. Box 176, Jefferson City, Missouri 65101
HISTORIC INVENTORY BOAS006-071

1 No 920	4 Present Name(s) Robert L, Robert Philip + Diane A. Acuff
2 County Boone	5 Other Name(s)
3 Location of Negatives	

6 Specific Location
**920 W. BROADWAY
 A.J. ESTES SD LOT 2**

7 City or Town If Rural, Township & Vicinity
Columbia

8 Site Plan with North Arrow



15 Thematic Category

17 Date(s) or Period
1925's

18 Style of Design

19 Architect or Engineer
J. Q. Smart
contractor

20 Contractor or Builder

21 Original Use, if apparent
residence

22 Present Use
residence

23 Ownership
 Public
 Private

24 Owner's Name & Address, if known
Robert L, Robert Philip + Diane A. ACUFF
3015 Miller Rd. St. Joseph, Mo.

25 Open to Public?
 Yes
 No

26 Local Contact Person or Organization
Preservation of W. Blvd.

27 Other Surveys in Which Included

9 Coordinates UTM
 Lat
 Long

10 Site: Building Structure: Object:

11 On National Register? Yes No

12 Is it Eligible? Yes No

13 Part of Estab. Hist. Dist.? Yes No

14 District Potent? Yes No

15 Name of Established District

28 No. of Stories **1 1/2**

29 Basement? Yes No

30 Foundation Material
full concrete

31 Wall Construction
Brick

32 Roof Type & Material
asbestos gable

33 No. of Bays
 Front **3** Side **4**

34 Wall Treatment
stretcher bond

35 Plan Shape **irregular**

36 Changes (Explain in #42)
 Addition:
 Altered:
 Moved:

37 Condition
 Interior **good**
 Exterior **good**

38 Preservation Underway? Yes No

39 Endangered? By What? Yes No
Widening of W. Broadway

40 Visible from Public Road? Yes No

41 Distance from and Frontage on Road

42 Further Description of Important Features

Photo

43 History and Significance
Excellent example of 20's bungalow-bungalowoid architecture. Also built by J. Q. Smart, a locally prominent contractor in later years.

44 Description of Environment and Outbuildings

45 Sources of Information
Owner + Lucille Hall's abstract

46 Prepared by
Kay Keuley

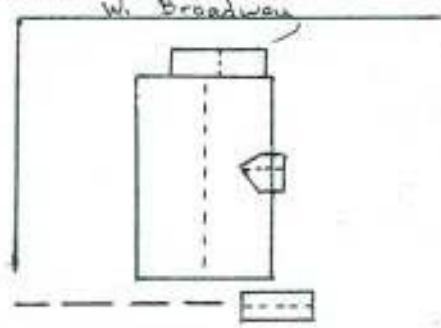

47 Organization
P. W. B

48 Date
6-8-79

49 Revision Date(s)

Office of Historic Preservation, P.O. Box 176, Jefferson City, Missouri 65101
HISTORIC INVENTORY

BOAS006-072

<p>1. No. 922</p> <p>2. County Boone</p> <p>3. Location of Negatives Public Works Dept. - Columbia MO</p> <p>4. Specific Location 922 W. Broadway</p> <p>7. City or Town <input type="checkbox"/> Rural, Township & Vicinity Columbia</p> <p>8. Site Plan with North Arrow  </p> <p>9. Coordinates UTM Lat _____ Long _____</p> <p>10. Site: <input type="checkbox"/> Building <input checked="" type="checkbox"/> Structure: <input type="checkbox"/> Object: <input type="checkbox"/></p> <table border="1" style="width:100%; border-collapse: collapse;"> <tr> <td style="width:50%;">11. On National Register? Yes <input type="checkbox"/> No <input checked="" type="checkbox"/></td> <td style="width:50%;">12. Is it Eligible? Yes <input type="checkbox"/> No <input checked="" type="checkbox"/></td> </tr> <tr> <td>13. Part of Estab. Hist. Dist.? Yes <input type="checkbox"/> No <input checked="" type="checkbox"/></td> <td>14. District Potential? Yes <input type="checkbox"/> No <input checked="" type="checkbox"/></td> </tr> </table> <p>15. Name of Established District _____</p>	11. On National Register? Yes <input type="checkbox"/> No <input checked="" type="checkbox"/>	12. Is it Eligible? Yes <input type="checkbox"/> No <input checked="" type="checkbox"/>	13. Part of Estab. Hist. Dist.? Yes <input type="checkbox"/> No <input checked="" type="checkbox"/>	14. District Potential? Yes <input type="checkbox"/> No <input checked="" type="checkbox"/>	<p>4. Present Name(s) House</p> <p>5. Other Name(s) _____</p> <p>16. Thematic Category Architecture</p> <p>17. Date(s) or Period Modern</p> <p>18. Style or Design Bungalow</p> <p>19. Architect or Engineer -</p> <p>20. Contractor or Builder -</p> <p>21. Original Use, if apparent Residential</p> <p>22. Present Use Residential</p> <p>23. Ownership Public <input type="checkbox"/> Private <input checked="" type="checkbox"/></p> <p>24. Owner's Name & Address, if known Fuchs</p> <p>25. Open to Public? Yes <input type="checkbox"/> No <input checked="" type="checkbox"/></p> <p>26. Local Contact Person or Organization -</p> <p>27. Other Surveys in Which Included -</p>	<p>28. No. of Stories 1</p> <p>29. Basement? Yes <input checked="" type="checkbox"/> No <input type="checkbox"/></p> <p>30. Foundation Material Indeterminate</p> <p>31. Wall Construction Brick</p> <p>32. Roof Type & Material Gable, asph. sh.</p> <p>33. No. of Bays Front 3 Side 3</p> <p>34. Wall Treatment Common bond</p> <p>35. Plan Shape Rectangular</p> <p>36. Changes (Explain in #42) Addition <input type="checkbox"/> Altered <input type="checkbox"/> Moved <input type="checkbox"/></p> <p>37. Condition Interior - Exterior Good</p> <p>38. Preservation Underway? Yes <input type="checkbox"/> No <input checked="" type="checkbox"/></p> <p>39. Endangered? By What? Yes <input type="checkbox"/> No <input checked="" type="checkbox"/></p> <p>40. Visible from Public Road? Yes <input checked="" type="checkbox"/> No <input type="checkbox"/></p> <p>41. Distance from and Frontage on Road 61' 51'</p>
11. On National Register? Yes <input type="checkbox"/> No <input checked="" type="checkbox"/>	12. Is it Eligible? Yes <input type="checkbox"/> No <input checked="" type="checkbox"/>					
13. Part of Estab. Hist. Dist.? Yes <input type="checkbox"/> No <input checked="" type="checkbox"/>	14. District Potential? Yes <input type="checkbox"/> No <input checked="" type="checkbox"/>					
<p>42. Further Description of Important Features Main gable extended to form lower gabled, open front porch; two bays wide; battered wood posts on brick piers. Intersecting lateral gable roof, with slightly projected bay. Extended eaves. Asphalt shingled gables. Exterior brick chimney with sloped weatherings on west side. Brick window sills; brick ornamentation under windows..</p>						
<p>43. History and Significance None</p>						
<p>44. Description of Environment and Outbuildings Frame garage with gable roof in rear.</p>						
<p>45. Sources of Information On Site Survey</p>	<p>46. Prepared by RCF</p> <p>47. Organization Fischer-Stein Assoc's</p> <p>48. Date [49. Revision Date(s)]</p>					

922

Boone

House

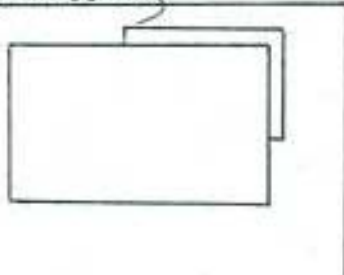

Office of Historic Preservation, P.O. Box 176, Jefferson City, Missouri 65101
HISTORIC INVENTORY

BOAS006 - 072

<p>1 No 922</p> <p>2 County Boone</p> <p>3 Location of Negatives</p>	<p>4 Present Name(s) George J. Fuchs</p> <p>5 Other Name(s)</p>	No				
<p>6 Specific Location 922 W. Broadway A.J. Estes SO. Lot 1</p> <p>7 City or Town If Rural, Township & Vicinity Columbia</p> <p>8 Site Plan with North Arrow</p> <div style="text-align: center;"> </div>	<p>16 Thematic Category</p> <p>17 Date(s) or Period 1925's approx</p> <p>18 Style or Design</p> <p>19 Architect or Engineer</p> <p>20 Contractor or Builder BRATIGAN</p> <p>21 Original Use, if apparent residence</p> <p>22 Present Use residence</p> <p>23 Ownership Public <input type="checkbox"/> Private <input checked="" type="checkbox"/></p> <p>24 Owner's Name & Address, if known GEORGE J. FUCHS 512 CHERRY ST.</p> <p>25 Open to Public? Yes <input type="checkbox"/> No <input checked="" type="checkbox"/></p> <p>26 Local Contact Person or Organization Preservation of West Broadway</p> <p>27 Other Surveys in Which Included</p>	<p>28 No. of Stories 1</p> <p>29 Basement? Yes <input checked="" type="checkbox"/> No <input type="checkbox"/></p> <p>30 Foundation Material full concrete</p> <p>31 Wall Construction stretcher bond brick</p> <p>32 Roof Type & Material asbestos gable</p> <p>33 No. of Bays Front 3 Side 3</p> <p>34 Wall Treatment stretcher bond</p> <p>35 Plan Shape Irregular</p> <p>36 Changes (Explain in #42) Addition <input type="checkbox"/> Altered <input type="checkbox"/> Moved <input type="checkbox"/></p> <p>37 Condition Interior good Exterior good</p> <p>38 Preservation Underway? Yes <input type="checkbox"/> No <input checked="" type="checkbox"/></p> <p>39 Endangered? By What? Yes <input checked="" type="checkbox"/> No <input type="checkbox"/> Widening of W Broadway</p> <p>40 Visible from Public Road? Yes <input type="checkbox"/> No <input type="checkbox"/></p> <p>41 Distance from and Frontage on Road</p>	2 County			
<p>9 Coordinates UTM Lat Long</p> <p>10 Site <input type="checkbox"/> Building <input checked="" type="checkbox"/> Structure <input type="checkbox"/> Object <input type="checkbox"/></p> <table border="1" style="width:100%; border-collapse: collapse;"> <tr> <td>11 On National Register? Yes <input type="checkbox"/> No <input type="checkbox"/></td> <td>12 Is it Eligible? Yes <input type="checkbox"/> No <input type="checkbox"/></td> </tr> <tr> <td>13 Part of Estab. Hist. Dist.? Yes <input type="checkbox"/> No <input type="checkbox"/></td> <td>14 District Potent? Yes <input type="checkbox"/> No <input type="checkbox"/></td> </tr> </table> <p>15 Name of Established District</p>	11 On National Register? Yes <input type="checkbox"/> No <input type="checkbox"/>	12 Is it Eligible? Yes <input type="checkbox"/> No <input type="checkbox"/>	13 Part of Estab. Hist. Dist.? Yes <input type="checkbox"/> No <input type="checkbox"/>	14 District Potent? Yes <input type="checkbox"/> No <input type="checkbox"/>	<p>42 Further Description of Important Features</p>	4 Present Name(s)
11 On National Register? Yes <input type="checkbox"/> No <input type="checkbox"/>	12 Is it Eligible? Yes <input type="checkbox"/> No <input type="checkbox"/>					
13 Part of Estab. Hist. Dist.? Yes <input type="checkbox"/> No <input type="checkbox"/>	14 District Potent? Yes <input type="checkbox"/> No <input type="checkbox"/>					
<p>43 History and Significance Bratigan owned not only this house in 1925 but also lots # 14, 15, 16. Bratigan was an immigrant carpenter that settled in Columbia</p> <p>44 Description of Environment and Outbuildings</p>	5 Other Name(s)					
<p>45 Sources of Information H.G. TOWNSEND, George Fuchs Lucille Hall</p>	<p>46 Prepared by Kay Kewley</p> <p>47 Organization P W B</p> <p>48 Date 5-8-79</p> <p>49 Revision Date(s)</p>					

HISTORIC INVENTORY

BOASONE - 073

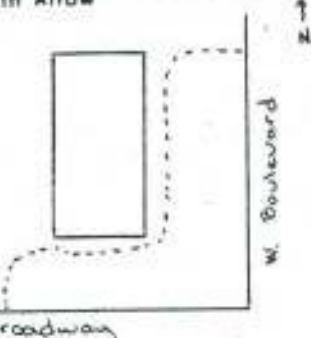

1. No. 1000		4. Present Name(s) Commercial Building	
2. County Boone		5. Other Name(s) Missouri Audio Visual Co.	
3. Location of Negatives Public Works Dept. - Columbia, MO.			
6. Specific Location 1000 Broadway		16. Thematic Category Architecture	28. No. of Stories 1
7. City or Town <input type="checkbox"/> Rural, Township & Vicinity Columbia		17. Date(s) or Period Modern	29. Basement? Yes <input type="checkbox"/> No <input checked="" type="checkbox"/>
8. Site Plan with North Arrow W. Broadway		18. Style or Design Commercial	30. Foundation Material Concrete
		19. Architect or Engineer -	31. Wall Construction Brick
		20. Contractor or Builder -	32. Roof Type & Material Flat
9. Coordinates UTM Lat - Long -		21. Original Use, if apparent Commercial	33. No. of Bays Front - Side -
10. Site <input type="checkbox"/> Building <input checked="" type="checkbox"/> Structure <input type="checkbox"/> Object <input type="checkbox"/>		22. Present Use Commercial	34. Wall Treatment Running Bond
11. On National Register? Yes <input type="checkbox"/> No <input checked="" type="checkbox"/>	12. Is It Eligible? Yes <input type="checkbox"/> No <input checked="" type="checkbox"/>	23. Ownership Public <input type="checkbox"/> Private <input checked="" type="checkbox"/>	35. Plan Shape rectangular
13. Part of Estab. Hist. Dist.? Yes <input type="checkbox"/> No <input checked="" type="checkbox"/>	14. District Potent.? Yes <input type="checkbox"/> No <input checked="" type="checkbox"/>	24. Owner's Name & Address, if known -	36. Changes (Explain in #42) Addition <input type="checkbox"/> Altered <input type="checkbox"/> Moved <input type="checkbox"/>
15. Name of Established District -		25. Open to Public? Yes <input type="checkbox"/> No <input checked="" type="checkbox"/>	37. Condition Interior - Exterior Good
42. Further Description of Important Features Full width plate glass front. Aluminum store front entrance on east side. Suspended canopy along full width of front and over entrance.		26. Local Contact Person or Organization -	38. Preservation Underway? Yes <input type="checkbox"/> No <input checked="" type="checkbox"/>
43. History and Significance None.		27. Other Surveys in Which Included -	39. Endangered? By What? Yes <input type="checkbox"/> No <input checked="" type="checkbox"/>
44. Description of Environment and Outbuildings -			
45. Sources of Information On Site Survey		46. Prepared by RCF	
		47. Organization Fischer-Stein Assoc.	
		48. Date [49. Revision Date(s)]	

Commercial Building

MISSOURI AUDIO VISUAL CO.

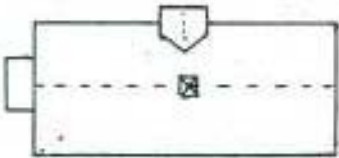

Office of Historic Preservation, P.O. Box 176, Jefferson City, Missouri 65101
HISTORIC INVENTORY

BOA50016-074

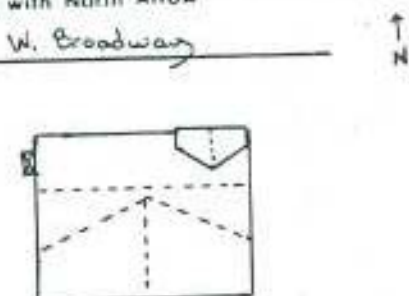

1 No 1001		4 Present Name(s) Commercial Building - D. & H. Drugstore	
7 County Boone		5 Other Name(s)	
3 Location of Negatives Public Works Dept. - Columbia, MO			
6 Specific Location (Broadway at N. West Blvd.) 1001 W. Broadway		16 Thematic Category Architecture	
		17 Date(s) or Period Modern	
7 City or Town If Rural, Township & Vicinity Columbia		18 Style or Design Commercial	
8 Site Plan with North Arrow 		19 Architect or Engineer -	
		20 Contractor or Builder -	
9 Coordinates UTM Lat - Long -		21 Original Use, if apparent -	
		22 Present Use Commercial	
10 Site: Building <input checked="" type="checkbox"/> Structure: Object <input type="checkbox"/>		23 Ownership Public <input type="checkbox"/> Private <input checked="" type="checkbox"/>	
		24 Owner's Name & Address, if known -	
11 On National Register? Yes <input type="checkbox"/> No <input checked="" type="checkbox"/>		25 Open to Public? Yes <input checked="" type="checkbox"/> No <input type="checkbox"/>	
12 Is it Eligible? Yes <input type="checkbox"/> No <input checked="" type="checkbox"/>		26 Local Contact Person or Organization -	
13 Part of Estab Hist Dist? Yes <input type="checkbox"/> No <input checked="" type="checkbox"/>		27 Other Surveys in Which Included -	
14 District Potential? Yes <input type="checkbox"/> No <input checked="" type="checkbox"/>			
15 Name of Established District -		28 No. of Stories 1	
		29 Basement? Yes <input type="checkbox"/> No <input checked="" type="checkbox"/>	
		30 Foundation Material Concrete	
		31 Wall Construction Brick	
		32 Roof Type & Material Flat	
		33 No. of Bays Front - Side -	
		34 Wall Treatment Running Bond	
		35 Plan Shape rectangular	
		36 Changes (Explain in #42) Addition <input type="checkbox"/> Altered <input type="checkbox"/> Moved <input type="checkbox"/>	
		37 Condition Interior - Exterior Good	
		38 Preservation Underway? Yes <input type="checkbox"/> No <input checked="" type="checkbox"/>	
		39 Endangered? By What? Yes <input type="checkbox"/> No <input checked="" type="checkbox"/>	
		40 Visible from Public Road? Yes <input checked="" type="checkbox"/> No <input type="checkbox"/>	
		41 Distance from and Frontage on Road	
42 Further Description of Important Features Entrance in diagonal southeast corner. Plastic sign "fascia" along south and east for sides.			
43 History and Significance			
44 Description of Environment and Outbuildings			
45 Sources of Information On Site Survey		46 Prepared by RGW	
		47 Organization Fischer-Stein Assoc	
		48 Date 10/78 49 Revision Date(s)	

Office of Historic Preservation, P.O. Box 176, Jefferson City, Missouri 65101
HISTORIC INVENTORY

BOAS006 - 075

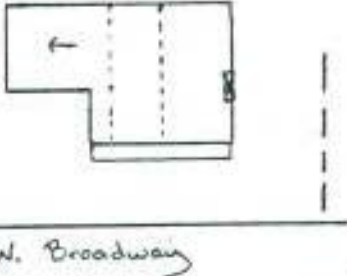
1 No 1002		4 Present Name(s) House		1002 Boone House
7 County Boone		5 Other Name(s)		
3 Location of Negatives Public Works Dept. - Columbia, MO.				
6 Specific Location 1002 Broadway		16 Thematic Category Architecture	28 No. of Stories 1	Boone House
7 City or Town If Rural, Township & Vicinity		17 Date(s) or Period Modern	29 Basement? Yes <input type="checkbox"/> No <input checked="" type="checkbox"/>	
8 Site Plan with North Arrow W. Broadway		18 Style or Design -	30 Foundation Material Concrete Block	
		19 Architect or Engineer -	31 Wall Construction -	House
		20 Contractor or Builder -	32 Roof Type & Material Gable/Asph. Sh.	
9 Coordinates UTM Lat. - Long. -		21 Original Use, if apparent Residential	33 No. of Bays Front 3 Side -	House
10 Site <input type="checkbox"/> Building <input checked="" type="checkbox"/> Structure <input type="checkbox"/> Object <input type="checkbox"/>		22 Present Use Residential	34 Wall Treatment Stucco	
11 On National Register? Yes <input type="checkbox"/> No <input checked="" type="checkbox"/>		23 Ownership Public <input type="checkbox"/> Private <input checked="" type="checkbox"/>	35 Plan Shape Square	House
12 Is It Eligible? Yes <input type="checkbox"/> No <input checked="" type="checkbox"/>		24 Owner's Name & Address, if known Cleck	36 Changes (Explain in #42) Addition <input type="checkbox"/> Altered <input type="checkbox"/> Moved <input type="checkbox"/>	
13 Part of Estab. Hist. Dist.? Yes <input type="checkbox"/> No <input checked="" type="checkbox"/>		25 Open to Public? Yes <input type="checkbox"/> No <input checked="" type="checkbox"/>	37 Condition Interior - Exterior Fair	House
14 District Potential? Yes <input type="checkbox"/> No <input checked="" type="checkbox"/>		26 Local Contact Person or Organization -	38 Preservation Underway? Yes <input type="checkbox"/> No <input checked="" type="checkbox"/>	
15 Name of Established District -		27 Other Surveys in Which Included -	39 Endangered? By What? Yes <input type="checkbox"/> No <input checked="" type="checkbox"/>	House
			40 Visible from Public Road? Yes <input checked="" type="checkbox"/> No <input type="checkbox"/>	
			41 Distance from and Frontage on Road	House
42 Further Description of Important Features One bay, open front porch at entrance; gable roof with exposed rafters, decking; square wooden posts. Bay projection in west side. Asphalt shingled gables.				
43 History and Significance				
44 Description of Environment and Outbuildings				
45 Sources of Information On Site Survey			46 Prepared by RCF	
			47 Organization Fischer-Stein Assoc.	
			48 Date 49 Revision Date(s)	

Office of Historic Preservation, P.O. Box 176, Jefferson City, Missouri 65101
HISTORIC INVENTORY BOASCOLE - 076

1. File # 1004	4. Present Name(s) House	1004
2. County Boone	5. Other Name(s) 	
3. Location of Negatives Public Works Dept. - Columbia, MO.		
6. Specific Location 1004 Broadway	16. Thematic Category Architecture	28. No. of Stories]
7. City or Town If Rural, Township & Vicinity Columbia	17. Date(s) or Period Modern	29. Basement? Yes <input checked="" type="checkbox"/> No <input type="checkbox"/>
8. Site Plan with North Arrow <div style="text-align: center;">  </div>	18. Style or Design Bungalow	30. Foundation Material Indeterminate
9. Coordinates UTM Lat _____ Long _____	19. Architect or Engineer -	31. Wall Construction Frame
10. Site: Building <input checked="" type="checkbox"/> Structure <input type="checkbox"/> Object <input type="checkbox"/>	20. Contractor or Builder -	32. Roof Type & Material Gable/Asph. Sh.
11. On National Register? Yes <input type="checkbox"/> No <input checked="" type="checkbox"/>	21. Original Use, if apparent Residential	33. No. of Bays Front 3 Side -
12. Is it Eligible? Yes <input type="checkbox"/> No <input checked="" type="checkbox"/>	22. Present Use Residential	34. Wall Treatment Stucco
13. Part of Estab. Hist. Dist.? Yes <input type="checkbox"/> No <input checked="" type="checkbox"/>	23. Ownership Public <input type="checkbox"/> Private <input checked="" type="checkbox"/>	35. Plan Shape rectangular
14. District Potential? Yes <input type="checkbox"/> No <input checked="" type="checkbox"/>	24. Owner's Name & Address, if known Cleek	36. Changes (Explain in #42) Addition <input type="checkbox"/> Altered <input type="checkbox"/> Moved <input type="checkbox"/>
15. Name of Established District 	25. Open to Public? Yes <input type="checkbox"/> No <input checked="" type="checkbox"/>	37. Condition Interior - Exterior Good
16. Name of Established District 	26. Local Contact Person or Organization 	38. Preservation Underway? Yes <input type="checkbox"/> No <input checked="" type="checkbox"/>
17. Name of Established District 	27. Other Surveys in Which Included 	39. Endangered? By What? Yes <input type="checkbox"/> No <input checked="" type="checkbox"/>
42. Further Description of Important Features Asphalt shingled gables. Front porch formed by front facing gable.	<div style="text-align: center;">  </div>	
43. History and Significance 		
44. Description of Environment and Outbuildings 		
45. Sources of Information On Site Survey	46. Prepared by RCF	
	47. Organization Fischer-Stein Assoc.	
	48. Date(s) of Revision Date(s) 	

Office of Historic Preservation, P.O. Box 176, Jefferson City, Missouri 65101
HISTORIC INVENTORY

BOAS006-077

1. ID# 1005-1007		4. Present Name(s) Apartments	
2. County Boone		5. Other Name(s)	
3. Location of Negatives Public Works Dept. - Columbia, MO.			
6. Specific Location 1005 and 1007 W. Broadway		16. Thematic Category Architecture	
7. City or Town If Rural, Township & Vicinity Columbia		17. Date(s) or Period -	
8. Site Plan with North Arrow 		18. Style or Design -	
9. Coordinates UTM Lat - Long -		19. Architect or Engineer -	
10. Site I: Building X Structure I: Object I: I		20. Contractor or Builder -	
11. On National Register? Yes I: No X		21. Original Use, if apparent Residential	
12. Is it Eligible? Yes I: No O		22. Present Use Residential - Duplex	
13. Part of Estab Hist Dist? Yes I: No X		23. Ownership Public I: Private X	
14. District Potent? Yes I: No O		24. Owner's Name & Address, if known Ferguson	
15. Name of Established District -		25. Open to Public? Yes I: No X	
42. Further Description of Important Features Full width front porch, open, no roof. Gable hoods over doorways. Exterior brick chimney on east side.		26. Local Contact Person or Organization -	
43. History and Significance		27. Other Surveys in Which Included -	
44. Description of Environment and Outbuildings		28. No. of Stories I	
45. Sources of Information On Site Survey		29. Basement? Yes X No	
		30. Foundation Material Concrete	
		31. Wall Construction Frame	
		32. Roof Type & Material Gable/Asph. Sh.	
		33. No. of Bays Front - Side -	
		34. Wall Treatment Stucco	
		35. Plan Shape rectangular	
		36. Changes (Explain in #42) Addition - Altered - Moved -	
		37. Condition Interior - Exterior Good	
		38. Preservation Underway? - Yes No	
		39. Endangered? By What? - Yes No	
		40. Visible from Public Road? Yes X No	
		41. Distance from and Frontage on Road	
		46. Prepared by RGW	
		47. Organization Fischer-Stein Assoc	
		48. Date 11/78 49. Revision Date(s)	

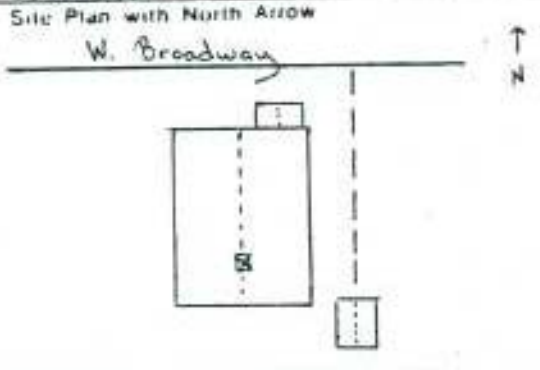


Office of Historic Preservation, P.O. Box 176, Jefferson City, Missouri 65101
HISTORIC INVENTORY

BOAS006 - 078

1. File No. 1006		4. Present Name(s) House	
2. County Boone		5. Other Name(s)	
3. Location of Negatives Public Works Dept. - Columbia, MO			
6. Specific Location 1006 Broadway		16. Thematic Category Architecture	28. No. of Stories $1\frac{1}{2}$
7. City or Town If Rural, Township & Vicinity Columbia		17. Date(s) or Period Modern	29. Basement? Yes <input checked="" type="checkbox"/> No <input type="checkbox"/>
8. Site Plan with North Arrow W. Broadway		18. Style or Design Bungalow	30. Foundation Material Concrete
		19. Architect or Engineer -	31. Wall Construction Brick
		20. Contractor or Builder -	32. Roof Type & Material Gable/Asph. Sh.
9. Coordinates UTM Lat _____ Long _____		21. Original Use, if apparent Residential	33. No. of Bays Front 3 Side -
10. Site Building <input checked="" type="checkbox"/> Structure Object <input type="checkbox"/>		22. Present Use Residential	34. Wall Treatment Running Bond
11. On National Register? Yes <input type="checkbox"/> No <input checked="" type="checkbox"/>	12. Is it Eligible? Yes <input type="checkbox"/> No <input checked="" type="checkbox"/>	23. Ownership Public <input type="checkbox"/> Private <input checked="" type="checkbox"/>	35. Plan Shape rectangular
13. Part of Estab. Hist. Dist.? Yes <input type="checkbox"/> No <input checked="" type="checkbox"/>	14. District Potent? Yes <input type="checkbox"/> No <input checked="" type="checkbox"/>	24. Owner's Name & Address, if known Cleek	36. Changes (Explain in #42) Addition <input type="checkbox"/> Altered <input type="checkbox"/> Moved <input type="checkbox"/>
15. Name of Established District -		25. Open to Public? Yes <input type="checkbox"/> No <input checked="" type="checkbox"/>	37. Condition Interior - Exterior <u>Good</u>
42. Further Description of Important Features Triangular hood over front entrance, with triangular brackets. Simulated half timbering in front gable.		26. Local Contact Person or Organization -	38. Preservation Underway? Yes <input type="checkbox"/> No <input checked="" type="checkbox"/>
43. History and Significance		27. Other Surveys in Which Included -	39. Endangered? By What? Yes <input type="checkbox"/> No <input checked="" type="checkbox"/>
44. Description of Environment and Outbuildings Brick two car garage w/gable roof in rear.			
45. Sources of Information On Site Survey			
46. Prepared by RCF		47. Organization Fischer-Stein Asso.	
48. Date		49. Revision Date(s)	

BOAS006-079

1. No. 1008		4. Present Name(s) House	
2. County Boone		5. Other Name(s)	
3. Location of Negatives Public Works Dept. - Columbia, MO.			
6. Specific Location 1008 Broadway		16. Thematic Category Architecture	28. No. of Stories 1½
7. City or Town If Rural, Township & Vicinity Columbia		17. Date(s) or Period Modern	29. Basement? Yes <input checked="" type="checkbox"/> No <input type="checkbox"/>
8. Site Plan with North Arrow 		18. Style or Design Bungalow	30. Foundation Material Concrete?
9. Coordinates UTM Lat - Long -		19. Architect or Engineer -	31. Wall Construction Brick
10. Site: Building <input checked="" type="checkbox"/> Structure: Object <input type="checkbox"/>		20. Contractor or Builder -	32. Roof Type & Material Gable/Asph. Sh.
11. On National Register? Yes <input type="checkbox"/> No <input checked="" type="checkbox"/>		21. Original Use, if apparent Residential	33. No. of Bays Front - Side 3
12. Is it Eligible? Yes <input type="checkbox"/> No <input checked="" type="checkbox"/>		22. Present Use Residential	34. Wall Treatment Running Bond
13. Part of Estab. Hist. Dist.? Yes <input type="checkbox"/> No <input checked="" type="checkbox"/>		23. Ownership Public <input type="checkbox"/> Private <input checked="" type="checkbox"/>	35. Plan Shape rectangular
14. District Potential? Yes <input type="checkbox"/> No <input checked="" type="checkbox"/>		24. Owner's Name & Address, if known Naeger	36. Changes (Explain in #42) Addition - Altered - Moved -
15. Name of Established District		25. Open to Public? Yes <input type="checkbox"/> No <input checked="" type="checkbox"/>	37. Condition Interior - Exterior Good
16. Name of Established District		26. Local Contact Person or Organization -	38. Preservation Underway? Yes <input type="checkbox"/> No <input checked="" type="checkbox"/>
17. Name of Established District		27. Other Surveys in Which Included -	39. Endangered? By What? Yes <input type="checkbox"/> No <input checked="" type="checkbox"/>
18. Name of Established District			40. Visible from Public Road? Yes <input checked="" type="checkbox"/> No <input type="checkbox"/>
19. Name of Established District			41. Distance from and Frontage on Road

42. Further Description of Important Features
 Main gable extended to form lower gable over front porch in northeast corner; open porch with brick piers, short battered wood posts. Exterior brick chimney.



43. History and Significance

44. Description of Environment and Outbuildings
 Frame garage with gable roof in rear.

45. Sources of Information
 On Site Survey

46. Prepared by
 RCF
 47. Organization
 Fischer-Stein Assoc.
 48. Date [49] Revision Date(s)

1008
 Boone
 House

Office of Historic Preservation, P.O. Box 176, Jefferson City, Missouri 65101
HISTORIC INVENTORY

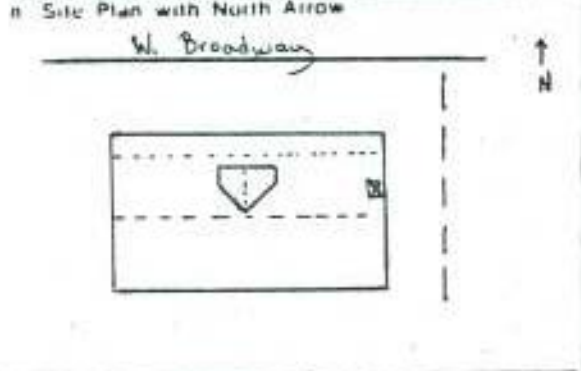
BOASCOLE - 080

1010
Boone
House

1. ID 1010	4. Present Name(s) House
2. County Boone	5. Other Name(s)
3. Location of Negatives PUBLIC WORKS Dept. - Columbia, MO.	

6. Specific Location
1010 Broadway

7. City or Town If Rural, Township & Vicinity
Columbia



9. Coordinates UTM
Lat. -
Long. -

10. Site : Building Structure : Object

11. On National Register? Yes <input type="checkbox"/> No <input checked="" type="checkbox"/>	12. Is it Eligible? Yes <input type="checkbox"/> No <input checked="" type="checkbox"/>
---	---

13. Part of Estab. Hist. Dist.? Yes <input type="checkbox"/> No <input checked="" type="checkbox"/>	14. District Potent'l? Yes <input type="checkbox"/> No <input checked="" type="checkbox"/>
---	--

15. Name of Established District
-

16. Thematic Category
Architecture

17. Date(s) or Period
Modern

18. Style or Design
Bungalow

19. Architect or Engineer
-

20. Contractor or Builder
-

21. Original Use, if apparent
Residential

22. Present Use
Residential

23. Ownership Public Private

24. Owner's Name & Address, if known
Black

25. Open to Public? Yes No

26. Local Contact Person or Organization
-

27. Other Surveys in Which Included
-

28. No. of Stories 1 1/2

29. Basement? Yes No

30. Foundation Material
Indeterminate

31. Wall Construction
Brick

32. Roof Type & Material
Gable/Asph. Sh.

33. No. of Bays Front 3 Side -

34. Wall Treatment
Running Bond

35. Plan Shape Rectangular

36. Changes (Explain in #42) Addition Altered Moved

37. Condition Interior - Exterior Good

38. Preservation Underway? Yes No

39. Endangered? By What? Yes No

40. Visible from Public Road? Yes No

41. Distance from and Frontage on Road

42. Further Description of Important Features

Front facing roof slope extended to form full width front porch with square brick piers and corner brackets. Gable dormer in front facade with triple window; horizontal siding. Asphalt shingled gables.



43. History and Significance
-

44. Description of Environment and Outbuildings
-

45. Sources of Information
On Site Survey

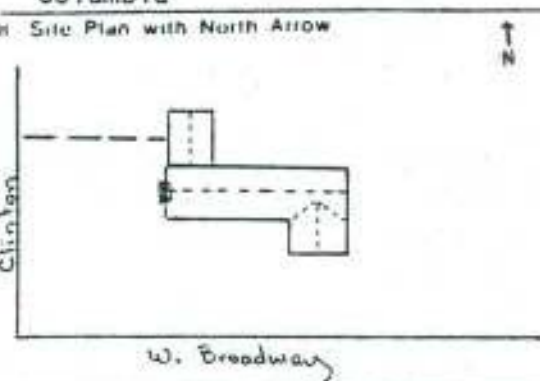

46. Prepared by
RCF

47. Organization
Fischer-Stein Assoc.

48. Date 10/78 49. Revision Date(s)

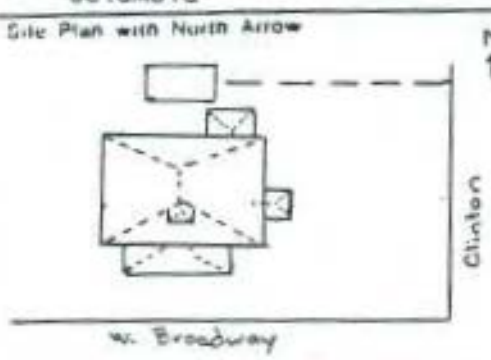

Office of Historic Preservation, P.O. Box 176, Jefferson City, Missouri 65101
HISTORIC INVENTORY

BO5006-081

1. No. 1011		4. Present Name(s)	
2. County Boone		5. Other Name(s)	
3. Location of Negatives Public Works Dept. - Columbia, MO.			
6. Specific Location 1011 W. Broadway		16. Thematic Category Architecture	
		17. Date(s) or Period Modern	
7. City or Town <input type="checkbox"/> If Rural, Township & Vicinity Columbia		18. Style or Design Ranch	
8. Site Plan with North Arrow 		19. Architect or Engineer -	
		20. Contractor or Builder -	
9. Coordinates UTM Lat _____ Long _____		21. Original Use, if apparent Residential	
10. Site: <input type="checkbox"/> Building <input checked="" type="checkbox"/> Structure: <input type="checkbox"/> Object: <input type="checkbox"/>		22. Present Use Residential	
		23. Ownership Public: <input type="checkbox"/> Private: <input checked="" type="checkbox"/>	
11. On National Register? Yes: <input type="checkbox"/> No: <input checked="" type="checkbox"/>		24. Owner's Name & Address, if known D. & H. Prescription Drug Co.	
12. Is It Eligible? Yes: <input type="checkbox"/> No: <input checked="" type="checkbox"/>		25. Open to Public? Yes: <input type="checkbox"/> No: <input checked="" type="checkbox"/>	
13. Part of Estab Hist Dist? Yes: <input type="checkbox"/> No: <input checked="" type="checkbox"/>		26. Local Contact Person or Organization -	
14. District Potent'l? Yes: <input type="checkbox"/> No: <input checked="" type="checkbox"/>		27. Other Surveys in Which Included -	
15. Name of Established District -		28. No. of Stories 1	
42. Further Description of Important Features Modern ranch style house. Exterior end brick chimney. Garage attached to rear.		29. Basement? Yes: <input type="checkbox"/> No: <input checked="" type="checkbox"/>	
		30. Foundation Material Concrete	
43. History and Significance -		31. Wall Construction Brick	
		32. Roof Type & Material Gables	
44. Description of Environment and Outbuildings -		33. No. of Bays Front 4 Side 3	
		34. Wall Treatment Running Bond	
45. Sources of Information On Site Survey		35. Plan Shape L	
		36. Changes (Explain in #42) Addition: <input type="checkbox"/> Altered: <input type="checkbox"/> Moved: <input type="checkbox"/>	
46. Prepared by RGW		37. Condition Interior - Exterior Good	
		38. Preservation Underway? <input type="checkbox"/> Yes <input type="checkbox"/> No <input checked="" type="checkbox"/>	
47. Organization Fischer-Stein Assoc.		39. Endangered? By What? <input type="checkbox"/> Yes <input type="checkbox"/> No <input checked="" type="checkbox"/>	
		40. Visible from Public Road? Yes: <input checked="" type="checkbox"/> No: <input type="checkbox"/>	
48. Date _____ 49. Revision Date(s) _____		41. Distance from and Frontage on Road -	
			

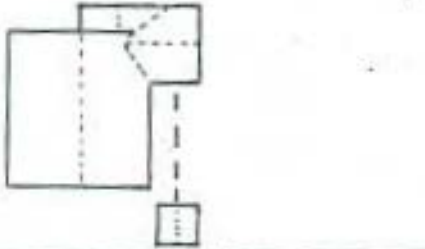
Office of Historic Preservation, P.O. Box 176, Jefferson City, Missouri 65101
HISTORIC INVENTORY

BOAS006 - 08Z

1 No 1101	4 Present Name(s) House		1 No 1101
2 County Boone	5 Other Name(s)		
3 Location of Negatives PUBLIC WORKS Dept. - Columbia, MO.			2 County Boone 4 Present Name(s) House
6 Specific Location 1101 W. Broadway		16. Thematic Category Architecture	
7 City or Town If Rural, Township & Vicinity Columbia		17 Date(s) or Period Modern	
8 Site Plan with North Arrow 		18 Style or Design	
9 Coordinates UTM Lat _____ Long _____		19. Architect or Engineer -	
10 Site : : Structure : : Building : : Object : :		20. Contractor or Builder -	
11 On National Register? Yes : : No : <input checked="" type="checkbox"/>	12 Is It Eligible? Yes : : No : <input checked="" type="checkbox"/>	21. Original Use, if apparent Residential	
13 Part of Estab. Hist. Dist.? Yes : : No : <input checked="" type="checkbox"/>	14. District Potent? Yes : : No : <input checked="" type="checkbox"/>	22 Present Use Residential	
15 Name of Established District -		23 Ownership Public : : Private : <input checked="" type="checkbox"/>	
42. Further Description of Important Features <p>One story, open, full width front porch; columns with doric capitals; wood balustrade. One story enclosed porch on rear exterior chimney west side, with weathering. Projection on east side at intermediate and second levels.</p>		24. Owner's Name & Address, if known Travis	
43 History and Significance -		25. Open to Public? Yes : : No : <input checked="" type="checkbox"/>	
44 Description of Environment and Outbuildings -		26. Local Contact Person or Organization	
45 Sources of Information On Site Survey		27 Other Surveys in Which Included	
46 Prepared by RGW		28 No. of Stories 2 1/2	
47 Organization Fischer-Stein Assoc.		29 Basement? Yes : <input checked="" type="checkbox"/> No : <input type="checkbox"/>	
48 Date 10/78		30 Foundation Material Indet.	
49 Revision Date(s)		31 Wall Construction Brick	
-		32. Roof Type & Material Hipped-Asph. Sh.	
-		33. No. of Bays Front 3 Side 3	
-		34. Wall Treatment Com. Bond	
-		35. Plan Shape Square	
-		36. Changes (Explain in #42) Addition : <input checked="" type="checkbox"/> Altered : <input type="checkbox"/> Moved : <input type="checkbox"/>	
-		37 Condition Interior - Exterior Good	
-		38. Preservation Underway? Yes : No : <input type="checkbox"/>	
-		39 Endangered? By What? Yes : : No : <input type="checkbox"/>	
-		40 Visible from Public Road? Yes : <input checked="" type="checkbox"/> No : <input type="checkbox"/>	
-		41. Distance from and Frontage on Road	
-			
-		5 Other Name(s)	

HISTORIC INVENTORY

BOAS006-083

1 No 1102		4 Present Name(s) House	
2 County Boone		5 Other Name(s) -	
3 Location of Negatives Public Works Dept. - Columbia, MO.			
6 Specific Location 1102 Broadway		16 Thematic Category Architecture	28 No of Stories
7 City or Town If Rural, Township & Vicinity Columbia		17 Date(s) or Period Modern	29 Basement? Yes <input checked="" type="checkbox"/> No <input type="checkbox"/>
8 Site Plan with North Arrow 		18 Style or Design Modified Bungalow	30 Foundation Material Indeterminate
9 Coordinates UTM Lat - Long -		19 Architect or Engineer -	31 Wall Construction Brick
10 Site <input type="checkbox"/> Building <input checked="" type="checkbox"/> Structure <input type="checkbox"/> Object <input type="checkbox"/>		20 Contractor or Builder -	32 Roof Type & Material Gable, Asph. Sh.
11 On National Register? Yes <input type="checkbox"/> No <input checked="" type="checkbox"/>	12 Is It Eligible? Yes <input type="checkbox"/> No <input checked="" type="checkbox"/>	21 Original Use, if apparent Residential	33 No. of Bays Front - Side 3
13 Part of Estab. Hist. Dist.? Yes <input type="checkbox"/> No <input checked="" type="checkbox"/>	14 District Potent? Yes <input type="checkbox"/> No <input checked="" type="checkbox"/>	22 Present Use Residential	34 Wall Treatment Running
15 Name of Established District		23 Ownership Public <input type="checkbox"/> Private <input checked="" type="checkbox"/>	35 Plan Shape rectangular
42 Further Description of Important Features Main gable extended to form lower gable over enclosed front porch. Porte cochere off east side of front porch; brick piers. Asphalt shingled gables. Rowlock brick window sills.		24 Owner's Name & Address, if known Fox	36 Changes (Explain in #42) Addition: <input type="checkbox"/> Altered: <input type="checkbox"/> Moved: <input type="checkbox"/>
43 History and Significance -		25 Open to Public? Yes <input type="checkbox"/> No <input checked="" type="checkbox"/>	37 Condition Interior - Exterior Good
44 Description of Environment and Outbuildings Frame garage in rear, gable roof in rear, stucco		26 Local Contact Person or Organization -	38 Preservation Underway? Yes <input type="checkbox"/> No <input checked="" type="checkbox"/>
45 Sources of Information On Site Survey		27 Other Surveys in Which Included -	39 Endangered? By What? Yes <input type="checkbox"/> No <input checked="" type="checkbox"/>
		46 Prepared by RCF	40 Visible from Public Road? Yes <input checked="" type="checkbox"/> No <input type="checkbox"/>
		47 Organization Fischer-Stein Assoc.	41 Distance from and Frontage on Road
		48 Date 10/78	49 Revision Date(s)



Office of Historic Preservation, P.O. Box 176, Jefferson City, Missouri 65101
HISTORIC INVENTORY

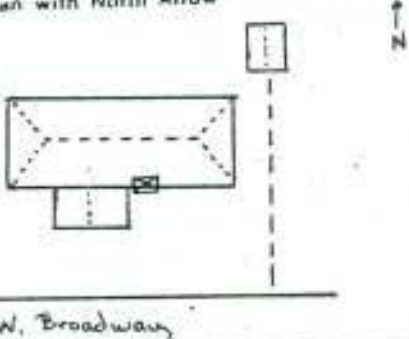

BOA5006-084

<p>1 No 1106</p> <p>2 County Boone</p> <p>3 Location of Negatives Public Works Dept. - Columbia, MO</p> <p>6 Specific Location 1106 Broadway</p> <p>7 City or Town If Rural, Township & Vicinity Columbia</p> <p>8 Site Plan with North Arrow</p> <div style="text-align: center;"> </div> <p>9 Coordinates UTM Lat - Long -</p> <table border="1" style="width:100%; border-collapse: collapse;"> <tr> <td>10 Site I I Building <input checked="" type="checkbox"/></td> <td>Structure I I Object I I</td> </tr> <tr> <td>11 On National Register? Yes I I No <input checked="" type="checkbox"/></td> <td>12 Is It Eligible? Yes I I No <input checked="" type="checkbox"/></td> </tr> <tr> <td>13 Part of Estab. Hist. Dist.? Yes I I No <input checked="" type="checkbox"/></td> <td>14 District Potent'ly? Yes I I No <input checked="" type="checkbox"/></td> </tr> </table> <p>15 Name of Established District -</p>	10 Site I I Building <input checked="" type="checkbox"/>	Structure I I Object I I	11 On National Register? Yes I I No <input checked="" type="checkbox"/>	12 Is It Eligible? Yes I I No <input checked="" type="checkbox"/>	13 Part of Estab. Hist. Dist.? Yes I I No <input checked="" type="checkbox"/>	14 District Potent'ly? Yes I I No <input checked="" type="checkbox"/>	<p>4 Present Name(s) House</p> <p>5 Other Name(s)</p> <p>16 Thematic Category Architecture</p> <p>17 Date(s) or Period Modern</p> <p>18 Style or Design Bungalow</p> <p>19 Architect or Engineer -</p> <p>20 Contractor or Builder -</p> <p>21 Original Use, if apparent Residential</p> <p>22 Present Use Residential</p> <p>23 Ownership Public I I Private <input checked="" type="checkbox"/></p> <p>24 Owner's Name & Address, if known Yeager</p> <p>25 Open to Public? Yes I I No <input checked="" type="checkbox"/></p> <p>26 Local Contact Person or Organization -</p> <p>27 Other Surveys in Which Included -</p>	<p>28 No. of Stories 1</p> <p>29 Basement? Yes <input checked="" type="checkbox"/> No I I</p> <p>30 Foundation Material Indeterminate</p> <p>31 Wall Construction Brick</p> <p>32 Roof Type & Material Gable, Asph. Sh.</p> <p>33 No. of Bays Front 3 Side 4</p> <p>34 Wall Treatment Running Bond</p> <p>35 Plan Shape rectangular</p> <p>36 Changes (Explain in #42) Addition: - Altered I I Moved I I</p> <p>37 Condition Interior - Exterior Good</p> <p>38 Preservation Underway? Yes - No <input checked="" type="checkbox"/></p> <p>39 Endangered? By What? Yes I I No <input checked="" type="checkbox"/></p> <p>40 Visible from Public Road? Yes <input checked="" type="checkbox"/> No I I</p> <p>41 Distance from and Frontage on Road</p>
10 Site I I Building <input checked="" type="checkbox"/>	Structure I I Object I I							
11 On National Register? Yes I I No <input checked="" type="checkbox"/>	12 Is It Eligible? Yes I I No <input checked="" type="checkbox"/>							
13 Part of Estab. Hist. Dist.? Yes I I No <input checked="" type="checkbox"/>	14 District Potent'ly? Yes I I No <input checked="" type="checkbox"/>							
<p>42 Further Description of Important Features</p> <p>Main gable extended to form lower gable over two bay side, open front porch with battered wood posts on brick piers. Asphalt shingled gables. Rowlock brick window sills. Exterior chimney with weatherings.</p>								
<p>43 History and Significance</p>								
<p>44 Description of Environment and Outbuildings</p> <p>Frame two car garage in rear</p>								
<p>45 Sources of Information</p> <p>On Site Survey</p>	<p>46 Prepared by RCF</p> <p>47 Organization Fischer-Stein Assoc</p> <p>48 Date 10/78</p> <p>49 Revision Date(s)</p>							

No. 1106
 Boone County
 Present Name(s) House
 Other Name(s)

Office of Historic Preservation, P.O. Box 176, Jefferson City, Missouri 65101
HISTORIC INVENTORY

BOAS006-085

1. No 1107		4. Present Name(s) House		1107 Boone House
2. County Boone		5. Other Name(s)		
3. Location of Negatives Public Works Dept. - Columbia, MO.				
6. Specific Location 1107 W. Broadway		16. Thematic Category Architecture	28. No. of Stories 1	29. Basement? Yes <input checked="" type="checkbox"/> No <input type="checkbox"/>
7. City or Town If Rural, Township & Vicinity Columbia		17. Date(s) or Period Modern	30. Foundation Material Indeterminate	
8. Site Plan with North Arrow 		18. Style or Design Bungalow	31. Wall Construction Brick & Frame	
9. Coordinates UTM Lat - Long -		19. Architect or Engineer -	32. Roof Type & Material Hipped/Gable	
10. Site: <input type="checkbox"/> Structure: <input type="checkbox"/> Building <input checked="" type="checkbox"/> Object <input type="checkbox"/>		20. Contractor or Builder -	33. No. of Bays Front 5 Side 2	
11. On National Register? Yes <input type="checkbox"/> No <input checked="" type="checkbox"/>		21. Original Use, if apparent Residential	34. Wall Treatment Vert. Running Bond/Siding	
12. Part of Estab. Hist. Dist.? Yes <input type="checkbox"/> No <input checked="" type="checkbox"/>		22. Present Use Residential	35. Plan Shape Rectangular	
13. District Potent? Yes <input type="checkbox"/> No <input checked="" type="checkbox"/>		23. Ownership Public <input type="checkbox"/> Private <input checked="" type="checkbox"/>	36. Changes (Explain in #42) Addition: <input type="checkbox"/> Altered: <input type="checkbox"/> Moved: <input type="checkbox"/>	
14. District Yes <input type="checkbox"/> Potent? No <input checked="" type="checkbox"/>		24. Owner's Name & Address, if known Proctor-Travis	37. Condition Interior - Exterior <u>Good</u>	
15. Name of Established District -		25. Open to Public? Yes <input type="checkbox"/> No <input checked="" type="checkbox"/>	38. Preservation Underway? - Yes <input type="checkbox"/> No <input type="checkbox"/>	
16. Name of Established District -		26. Local Contact Person or Organization -	39. Endangered? By What? - Yes <input type="checkbox"/> No <input checked="" type="checkbox"/>	
17. Name of Established District -		27. Other Surveys in Which Included -	40. Visible from Public Road? Yes <input checked="" type="checkbox"/> No <input type="checkbox"/>	
18. Name of Established District -			41. Distance from and Frontage on Road	
42. Further Description of Important Features Front facing gable forms two bay open front porch with brick piers, triangular corner brackets. Exterior front brick chimney with weatherings. Horizontal wood siding in gable.				
43. History and Significance				
44. Description of Environment and Outbuildings Gable roofed garage in rear.				
45. Sources of Information On Site Survey			46. Prepared by RGW	
			47. Organizing Fischer-Stein Assoc.	
			48. Date 10/78	49. Revision Date(s)

Office of Historic Preservation, P.O. Box 176, Jefferson City, Missouri 65101
HISTORIC INVENTORY

BOAS0016 - 086

1110

Boone

4 Present Name(s)
House

5 Other Name(s)

1 File #
1110

2 County
Boone

3 Location of Negatives Public Works
Dept. - Columbia, MO.

4 Present Name(s)
House

5 Other Name(s)

6 Specific Location
1110 Broadway

16 Thematic Category
Architecture

17 Date(s) or Period
Modern

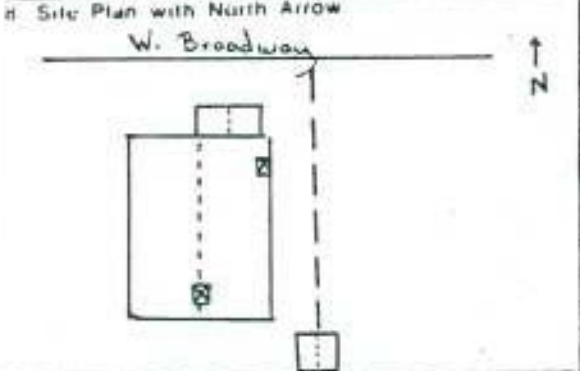
28 No. of Stories
1

29 Basement? Yes No

7 City or Town If Rural, Township & Vicinity
Columbia

18 Style or Design
Bungalow

30 Foundation Material
Indeterminate



19 Architect or Engineer
-

31 Wall Construction
Frame

20 Contractor or Builder
-

32 Roof Type & Material
Gable, Asph. Sh.

21 Original Use, if apparent
Residential

33 No. of Bays
Front 3 Side

22 Present Use
Residential

34 Wall Treatment
Stucco

23 Ownership Public Private

35 Plan Shape rectangular

24 Owner's Name & Address, if known
Lavins

36 Changes (Explain in #42) Addition Altered Moved

9 Coordinates UTM
Lat -
Long -

25 Open to Public? Yes No

37 Condition Interior - Exterior Good

10 Site: Building Structure Object

26 Local Contact Person or Organization
-

38 Preservation Underway? Yes No

11 On National Register? Yes No

27 Other Surveys in Which Included
-

39 Endangered? By What? Yes No

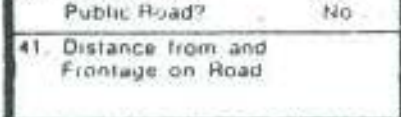
12 Is it Eligible? Yes No

40 Visible from Public Road? Yes No

41 Distance from and Frontage on Road

13 Part of Estab. Hist. Dist.? Yes No

42 Further Description of Important Features
Main gable extended to form lower gable over two bay wide unenclosed porch with exposed rafters and extended eaves. Asphalt shingled gables. Battered wood posts.



14 District Potent? Yes No

15 Name of Established District
-

43 History and Significance

44 Description of Environment and Outbuildings
Frame garage with gable roof in rear

45 Sources of Information
On Site Survey

46 Prepared by
RCF

47 Organization
Fischer-Stein Assoc.

48 Date
10/77

49 Revision Date(s)

46 Prepared by
RCF

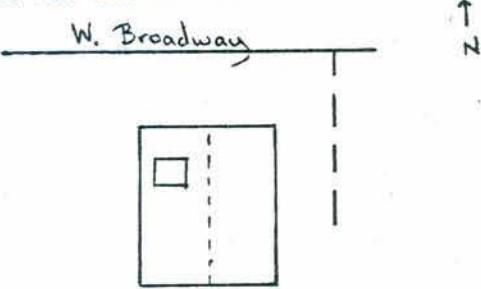
47 Organization
Fischer-Stein Assoc.

48 Date
10/77

49 Revision Date(s)

HISTORIC INVENTORY

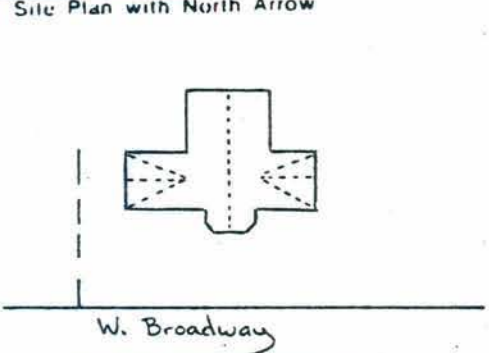

BOA5006-087

1 No 1112		4 Present Name(s) House		1112 Boone House
2 County Boone		5 Other Name(s)		
3 Location of Negatives Public Works Dept. - Columbia, MO				
6 Specific Location 1112 Broadway		16 Thematic Category Architecture	28 No. of Stories] 1	Boone House
7 City or Town If Rural, Township & Vicinity Columbia		17 Date(s) or Period Modern	29 Basement? Yes <input checked="" type="checkbox"/> No <input type="checkbox"/>	
8 Site Plan with North Arrow 		18 Style or Design Bungalow	30 Foundation Material Indeterminate	
9 Coordinates UTM Lat - Long -		19 Architect or Engineer -	31 Wall Construction Indeterminate	
10 Site: <input type="checkbox"/> Building <input checked="" type="checkbox"/> Structure: <input type="checkbox"/> Object: <input type="checkbox"/>		20 Contractor or Builder -	32 Roof Type & Material Gable, Asph. Sh.	
11 On National Register? Yes <input type="checkbox"/> No <input checked="" type="checkbox"/>		21 Original Use, if apparent Residential	33 No. of Bays Front 3 Side -	
12 Is It Eligible? Yes <input type="checkbox"/> No <input checked="" type="checkbox"/>		22 Present Use Residential	34 Wall Treatment Stucco	
13 Part of Estab. Hist. Dist.? Yes <input type="checkbox"/> No <input checked="" type="checkbox"/>		23 Ownership Public <input type="checkbox"/> Private <input checked="" type="checkbox"/>	35 Plan Shape rectangular	
14 District Potential? Yes <input type="checkbox"/> No <input checked="" type="checkbox"/>		24 Owner's Name & Address, if known Fay	36 Changes (Explain in #42) Addition <input type="checkbox"/> Altered <input type="checkbox"/> Moved <input type="checkbox"/>	
15 Name of Established District -		25 Open to Public? Yes <input type="checkbox"/> No <input checked="" type="checkbox"/>	37 Condition Interior - Exterior Good	
42 Further Description of Important Features Gable roof extended to form full width open front porch with ornamental iron posts; corner piers of indeterminate construction, probably brick. Asphalt shingled gable. Shed dormer on west facade; extended eaves, exposed rafters.		26 Local Contact Person or Organization -	38 Preservation Underway? Yes <input type="checkbox"/> No <input checked="" type="checkbox"/>	43 History and Significance -
43 History and Significance -		27 Other Surveys in Which Included -	39 Endangered? By What? Yes <input type="checkbox"/> No <input checked="" type="checkbox"/>	
44 Description of Environment and Outbuildings -		40 Visible from Public Road? Yes <input checked="" type="checkbox"/> No <input type="checkbox"/>		46 Prepared by RCF
45 Sources of Information On Site Survey		41 Distance from and Frontage on Road		
		47 Organization Fischer-Stein Assoc.		



Office of Historic Preservation, P.O. Box 176, Jefferson City, Missouri 65101
HISTORIC INVENTORY

BOAS006 - 088

1. ID# 1113		4. Present Name(s) House	
2. County Boone		5. Other Name(s)	
3. Location of Negatives Public Works Dept. - Columbia, MO.			
6. Specific Location 1113 W. Broadway		16. Thematic Category Architecture	
7. City or Town If Rural, Township & Vicinity Columbia		17. Date(s) or Period	
8. Site Plan with North Arrow 		18. Style or Design Vernacular	
9. Coordinates UTM Lat Long		19. Architect or Engineer -	
10. Site: Building <input checked="" type="checkbox"/> Structure: Object <input type="checkbox"/>		20. Contractor or Builder -	
11. On National Register? Yes <input type="checkbox"/> No <input checked="" type="checkbox"/>		21. Original Use, if apparent Residential	
12. Is It Eligible? Yes <input type="checkbox"/> No <input checked="" type="checkbox"/>		22. Present Use Residential	
13. Part of Estab. Hist. Dist.? Yes <input type="checkbox"/> No <input checked="" type="checkbox"/>		23. Ownership Public <input type="checkbox"/> Private <input checked="" type="checkbox"/>	
14. District Potential? Yes <input type="checkbox"/> No <input checked="" type="checkbox"/>		24. Owner's Name & Address, if known Johnson	
15. Name of Established District -		25. Open to Public? Yes <input type="checkbox"/> No <input checked="" type="checkbox"/>	
42. Further Description of Important Features Vertical siding in gables. Front facing bay has a pentagonal plan form, with a square plan gable roof.		26. Local Contact Person or Organization -	
43. History and Significance -		27. Other Surveys in Which Included -	
44. Description of Environment and Outbuildings No associated outbuildings		28. No. of Stories <input type="checkbox"/>	
45. Sources of Information On Site Survey		29. Basement? Yes <input checked="" type="checkbox"/> No <input type="checkbox"/>	
		30. Foundation Material Indeterminate	
		31. Wall Construction Wd. Frame	
		32. Roof Type & Material Gable/Shed-Asph. Sh.	
		33. No. of Bays Front - Side -	
		34. Wall Treatment Shingles	
		35. Plan Shape Cruciform	
		36. Changes (Explain in #42) Addition - Altered <input type="checkbox"/> Moved <input type="checkbox"/>	
		37. Condition Interior - Exterior <u>Good</u>	
		38. Preservation Underway? - Yes <input type="checkbox"/> No <input type="checkbox"/>	
		39. Endangered? By What? Yes <input type="checkbox"/> No <input checked="" type="checkbox"/>	
		40. Visible from Public Road? Yes <input checked="" type="checkbox"/> No <input type="checkbox"/>	
		41. Distance from and Frontage on Road	
			
		46. Prepared by RGW	
		47. Organization Fischer-Stein Assoc.	
		48. Date 49. Revision Date(s)	

HISTORIC INVENTORY

BOA5006-089

1. No. 1116		4. Present Name(s) House		1116 Boone House
2. County Boone		5. Other Name(s)		
3. Location of Negatives Public Work Dept. - Columbia, MO.				
6. Specific Location 1116 Broadway		16. Thematic Category Architecture		28. No. of Stories
7. City or Town If Rural, Township & Vicinity Columbia		17. Date(s) or Period Modern		29. Basement? Yes <input checked="" type="checkbox"/> No <input type="checkbox"/>
8. Site Plan with North Arrow W. Broadway		18. Style or Design -		30. Foundation Material Indeterminate
		19. Architect or Engineer -		31. Wall Construction -
		20. Contractor or Builder -		32. Root Type & Material Gable w/Asph. Sh.
9. Coordinates UTM Lat - Long -		21. Original Use, if apparent Residential		33. No. of Bays Front 3 Side 2
10. Site: Building <input type="checkbox"/> Structure <input type="checkbox"/> Object <input type="checkbox"/>		22. Present Use Residential		34. Wall Treatment Stucco/Horiz. Siding
11. On National Register? Yes <input type="checkbox"/> No <input checked="" type="checkbox"/>		23. Ownership Public <input type="checkbox"/> Private <input checked="" type="checkbox"/>		35. Plan Shape Square
12. Is It Eligible? Yes <input type="checkbox"/> No <input checked="" type="checkbox"/>		24. Owner's Name & Address, if known Raymer		36. Changes (Explain in #42) Addition <input type="checkbox"/> Altered <input type="checkbox"/> Moved <input type="checkbox"/>
13. Part of Estab. Hist. Dist.? Yes <input type="checkbox"/> No <input checked="" type="checkbox"/>		25. Open to Public? Yes <input type="checkbox"/> No <input checked="" type="checkbox"/>		37. Condition Interior - Exterior <u>Good</u>
14. District Potential? Yes <input type="checkbox"/> No <input checked="" type="checkbox"/>		26. Local Contact Person or Organization -		38. Preservation Underway? Yes <input type="checkbox"/> No <input checked="" type="checkbox"/>
15. Name of Established District -		27. Other Surveys in Which Included -		39. Endangered? By What? Yes <input type="checkbox"/> No <input checked="" type="checkbox"/>
42. Further Description of Important Features One bay, open front porch with front facing gable roof. Wrought iron corner posts and railings. Horizontal siding in gables. Exterior brick chimney with sloped weathering on east side.				40. Visible from Public Road? Yes <input checked="" type="checkbox"/> No <input type="checkbox"/>
43. History and Significance				41. Distance from and Frontage on Road
44. Description of Environment and Outbuildings Frame garage with shed roof in rear				
45. Sources of Information On Site Survey		46. Prepared by RCF		5. Other Name(s)
		47. Organization Fischer-Stein Assoc.		
		48. Date(s) 7/24/40		49. Revision Date(s)

Office of Historic Preservation, P.O. Box 176, Jefferson City, Missouri 65101
HISTORIC INVENTORY

BOASONE - 090

1. No. 1118		4. Present Name(s) House	
2. County Boone		5. Other Name(s)	
3. Location of Negatives Public Works Dept. - Columbia, MO.			
6. Specific Location 1118 Broadway		16. Thematic Category Architecture	28. No. of Stories 1
7. City or Town If Rural, Township & Vicinity Columbia		17. Date(s) or Period Modern	29. Basement? Yes <input checked="" type="checkbox"/> No <input type="checkbox"/>
8. Site Plan with North Arrow W. Broadway		18. Style or Design Bungalow	30. Foundation Material Indeterminate
		19. Architect or Engineer -	31. Wall Construction Brick
		20. Contractor or Builder -	32. Roof Type & Material Gable/Asph. Sh.
9. Coordinates UTM Lat - Long -		21. Original Use, if apparent Residential	33. No. of Bays Front 4 Side 2
10. Site: Building X Structure I Object I		22. Present Use Residential	34. Wall Treatment Running bond
11. On National Register? Yes <input type="checkbox"/> No <input checked="" type="checkbox"/>	12. Is It Eligible? Yes <input type="checkbox"/> No <input checked="" type="checkbox"/>	23. Ownership Public <input type="checkbox"/> Private <input checked="" type="checkbox"/>	35. Plan Shape rectangular
13. Part of Estab Hist Dist.? Yes <input type="checkbox"/> No <input checked="" type="checkbox"/>	14. District Potent'? Yes <input type="checkbox"/> No <input checked="" type="checkbox"/>	24. Owner's Name & Address, if known Hines	36. Changes (Explain in #42) Addition - Altered - Moved -
15. Name of Established District -		25. Open to Public? Yes <input type="checkbox"/> No <input checked="" type="checkbox"/>	37. Condition Interior - Exterior Good
		26. Local Contact Person or Organization -	38. Preservation Underway? Yes <input type="checkbox"/> No <input checked="" type="checkbox"/>
		27. Other Surveys in Which Included -	39. Endangered? By What? Yes <input type="checkbox"/> No <input checked="" type="checkbox"/>
			40. Visible from Public Road? Yes <input checked="" type="checkbox"/> No <input type="checkbox"/>
			41. Distance from and Frontage on Road

42. Further Description of Important Features
 Three bay, screened front porch with shed roof; square wood posts on brick piers; lattice like porch base. Basket weave like brick pattern base course. Interior brick chimney. Asphalt shingled gables. Brick window sills.



43. History and Significance
 -

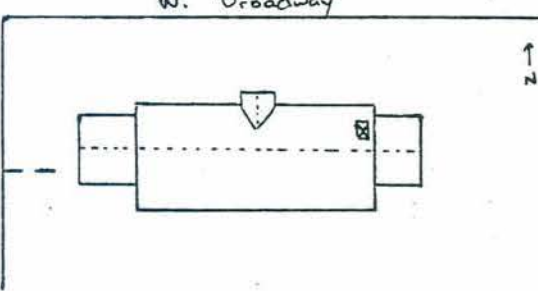

44. Description of Environment and Outbuildings
 -

45. Sources of Information
 On Site Survey

46. Prepared by
 RCF
 47. Organization
 Fischer-Stein Assoc.
 48. Date 10/70 49. Revision Date(s)

Office of Historic Preservation, P.O. Box 176, Jefferson City, Missouri 65101
HISTORIC INVENTORY



BOASOULE-091

1. No. 1120		4. Present Name(s) House	
2. County Boone		5. Other Name(s)	
3. Location of Negatives Public Works Dept. - Columbia, MO.			
6. Specific Location 1120 Broadway		16. Thematic Category Architecture	28. No. of Stories 1
7. City or Town <input type="checkbox"/> Rural, Township & Vicinity Columbia		17. Date(s) or Period Modern	29. Basement? Yes <input checked="" type="checkbox"/> No <input type="checkbox"/>
8. Site Plan with North Arrow W. Broadway		18. Style or Design -	30. Foundation Material Indeterminate
		19. Architect or Engineer -	31. Wall Construction Brick/Frame
		20. Contractor or Builder -	32. Roof Type & Material Gable/Asph. Sh.
9. Coordinates UTM		21. Original Use, if apparent Residential	33. No. of Bays Front - Side -
10. Site: <input type="checkbox"/> Building <input checked="" type="checkbox"/> Structure: <input type="checkbox"/> Object: <input type="checkbox"/>		22. Present Use Residential	34. Wall Treatment Running & Vert. Sid
11. On National Register? Yes <input type="checkbox"/> No <input checked="" type="checkbox"/>	12. Is It Eligible? Yes <input type="checkbox"/> No <input checked="" type="checkbox"/>	23. Ownership Public <input type="checkbox"/> Private <input checked="" type="checkbox"/>	35. Plan Shape rectangular
13. Part of Estab. Hist. Dist.? Yes <input type="checkbox"/> No <input checked="" type="checkbox"/>	14. District Potent'l? Yes <input type="checkbox"/> No <input checked="" type="checkbox"/>	24. Owner's Name & Address, if known Hunt	36. Changes (Explain in #42) Addition <input type="checkbox"/> Altered <input type="checkbox"/> Moved <input type="checkbox"/>
15. Name of Established District -		25. Open to Public? Yes <input type="checkbox"/> No <input checked="" type="checkbox"/>	37. Condition Interior - Exterior Good
26. Local Contact Person or Organization -		27. Other Surveys in Which Included -	38. Preservation Underway? Yes <input type="checkbox"/> No <input checked="" type="checkbox"/>
42. Further Description of Important Features Concrete stoop at front porch; triangular hood over doorway with triangular brackets. Header course brick window sills. Soldier brick base course.			
43. History and Significance -			
44. Description of Environment and Outbuildings -			
45. Sources of Information On Site Survey		46. Prepared by RCF	
		47. Organization Fischer-Stein Assoc	
		48. Date 10/78 49. Revision Date(s)	

1120 Boone House

Office of Historic Preservation, P.O. Box 176, Jefferson City, Missouri 65101
HISTORIC INVENTORY

BOAS0016 - 09Z

1 No 1210		4 Present Name(s) House		1210 Boone House
2 County Boone		5 Other Name(s)		
3 Location of Negatives Public Works Dept. - Columbia, MO.				
6 Specific Location 1210 W. Broadway		16. Thematic Category Architecture	28. No of Stories 1	Boone House
7 City or Town II Rural, Township & Vicinity Columbia		17 Date(s) or Period Modern	29. Basement? Yes II No I Indeterminate	
8 Site Plan with North Arrow W. Broadway 		18 Style or Design Ranch	30. Foundation Material Indeterminate	
9 Coordinates UTM Lat Long		19. Architect or Engineer -	31. Wall Construction Frame w/brick, stone veneer	
10 Site I: Building XI Structure I: Object II		20. Contractor or Builder -	32. Roof Type & Material Gable/Asph. Sh.	
11 On National Register? Yes II No IX		21. Original Use, if apparent Residential	33. No. of Bays Front 5 Side -	
12 Is II Eligible? Yes II No XI		22 Present Use Residential	34. Wall Treatment Brick-Running bond, Ashlar Stone	
13 Part of Estab. Hist. Dist.? Yes II No IX		23 Ownership Public II Private IX	35. Plan Shape L	
14. District Potential? Yes II No XI		24. Owner's Name & Address, if known Russell	36. Changes (Explain in #42) Addition: Altered II Moved I	
15 Name of Established District		25. Open to Public? Yes II No IX	37. Condition Interior Exterior Good	
42. Further Description of Important Features Wrought iron posts and brackets.		26. Local Contact Person or Organization	38. Preservation Underway? Yes II No I	
43 History and Significance		27. Other Surveys in Which Included	39. Endangered? By What? Yes II No I	
44 Description of Environment and Outbuildings		40. Visible from Public Road? Yes II No I		43' 131'
45 Sources of Information On Site Survey		41. Distance from and Frontage on Road		
46. Prepared by RGW		47 Organization Fischer-Stein Assoc's.		
48. Date 10/78		49 Revision Date(s)		

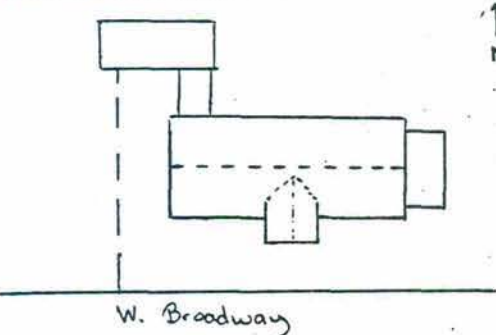
Office of Historic Preservation, P.O. Box 176, Jefferson City, Missouri 65101
HISTORIC INVENTORY

BOAS006-093

<p>1. ID 1301</p> <p>2. County Boone</p> <p>3. Location of Negatives Public Works Dept. - Columbia, MO.</p> <p>6. Specific Location 1301 W. Broadway</p> <p>7. City or Town If Rural, Township & Vicinity Columbia</p> <p>8. Site Plan with North Arrow</p> <div style="text-align: center;"> </div> <p>9. Coordinates UTM Lat _____ Long _____</p> <p>10. Site: Building <input checked="" type="checkbox"/> Structure <input type="checkbox"/> Object <input type="checkbox"/></p> <p>11. On National Register? Yes <input type="checkbox"/> No <input checked="" type="checkbox"/></p> <p>12. Is It Eligible? Yes <input type="checkbox"/> No <input checked="" type="checkbox"/></p> <p>13. Part of Estab. Hist. Dist.? Yes <input type="checkbox"/> No <input checked="" type="checkbox"/></p> <p>14. District Potential? Yes <input type="checkbox"/> No <input checked="" type="checkbox"/></p> <p>15. Name of Established District _____</p>	<p>4. Present Name(s) House</p> <p>5. Other Name(s) _____</p> <p>16. Thematic Category Architecture</p> <p>17. Date(s) or Period Modern</p> <p>18. Style or Design Ranch</p> <p>19. Architect or Engineer -</p> <p>20. Contractor or Builder -</p> <p>21. Original Use, if apparent Residential</p> <p>22. Present Use Residential</p> <p>23. Ownership Public <input type="checkbox"/> Private <input checked="" type="checkbox"/></p> <p>24. Owner's Name & Address, if known Reese</p> <p>25. Open to Public? Yes <input type="checkbox"/> No <input checked="" type="checkbox"/></p> <p>26. Local Contact Person or Organization -</p> <p>27. Other Surveys in Which Included -</p>	<p>28. No. of Stories 1</p> <p>29. Basement? Yes <input checked="" type="checkbox"/> No <input type="checkbox"/></p> <p>30. Foundation Material Concrete</p> <p>31. Wall Construction Frame</p> <p>32. Roof Type & Material Hip/Asph. Sh.</p> <p>33. No. of Bays Front _____ Side _____</p> <p>34. Wall Treatment Horizontal siding</p> <p>35. Plan Shape irregular</p> <p>36. Changes (Explain in #42) Addition <input type="checkbox"/> Altered <input type="checkbox"/> Moved <input type="checkbox"/></p> <p>37. Condition Interior _____ Exterior Good</p> <p>38. Preservation Underway? Yes <input type="checkbox"/> No <input checked="" type="checkbox"/></p> <p>39. Endangered? By What? Yes <input type="checkbox"/> No <input checked="" type="checkbox"/></p> <p>40. Visible from Public Road? Yes <input checked="" type="checkbox"/> No <input type="checkbox"/></p> <p>41. Distance from and Frontage on Road 42' 129'</p>
<p>42. Further Description of Important Features Modern ranch house, multi level. Garage attached to west end and to rear of original house. Canvas awnings.</p>		
<p>43. History and Significance -</p>		
<p>44. Description of Environment and Outbuildings -</p>		
<p>45. Sources of Information On Site Survey</p>	<p>46. Prepared by RGW</p> <p>47. Organization Fischer-Stein Assoc.</p> <p>48. Date _____ 49. Revision Date(s) _____</p>	

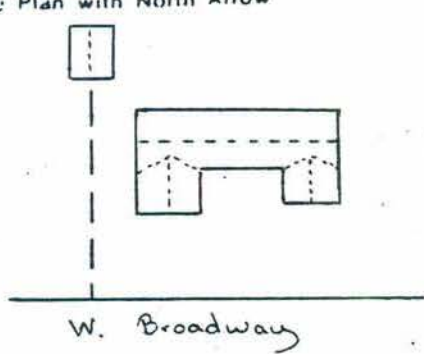

HISTORIC INVENTORY

BOAS006-094

1. No. 1305		4. Present Name(s) House		1305	COUNTY Boone
2. County Boone		5. Other Name(s)			
3. Location of Negatives Public Works Dept. - Columbia, MO.		16. Thematic Category Architecture		28. No. of Stories 1	PRESENT NAME(S) House
Specific Location 1305 W. Broadway		17. Date(s) or Period Modern		29. Basement? Yes <input type="checkbox"/> No <input checked="" type="checkbox"/>	
7. City or Town if Rural, Township & Vicinity Columbia		18. Style or Design -		30. Foundation Material Brick	4. Present Name(s) House
8. Site Plan with North Arrow 		19. Architect or Engineer -		31. Wall Construction Frame/Brick	
9. Coordinates UTM Lat _____ Long _____		20. Contractor or Builder -		32. Roof Type & Material Gable/Asph. Sh.	5. Other Name(s)
10. Site: <input type="checkbox"/> Building <input checked="" type="checkbox"/> Structure: <input type="checkbox"/> Object: <input type="checkbox"/>		21. Original Use, if apparent Residential		33. No. of Bays Front _____ Side _____	
11. On National Register? Yes <input type="checkbox"/> No <input checked="" type="checkbox"/>		22. Present Use Residential		34. Wall Treatment Stucco-Half Timbering	5. Other Name(s)
12. Is II Eligible? Yes <input type="checkbox"/> No <input checked="" type="checkbox"/>		23. Ownership Public <input type="checkbox"/> Private <input checked="" type="checkbox"/>		35. Plan Shape _____	
13. Part of Estab. Hist. Dist.? Yes <input type="checkbox"/> No <input checked="" type="checkbox"/>		24. Owner's Name & Address, if known Kennedy & Bourne		36. Changes (Explain in #42) Addition <input type="checkbox"/> Altered <input type="checkbox"/> Moved <input type="checkbox"/>	5. Other Name(s)
14. District Potential? Yes <input type="checkbox"/> No <input checked="" type="checkbox"/>		25. Open to Public? Yes <input type="checkbox"/> No <input checked="" type="checkbox"/>		37. Condition Interior _____ Exterior <u>Good</u>	
15. Name of Established District		26. Local Contact Person or Organization -		38. Preservation Underway? Yes <input type="checkbox"/> No <input checked="" type="checkbox"/>	5. Other Name(s)
		27. Other Surveys in Which Included -		39. Endangered? By What? Yes <input type="checkbox"/> No <input checked="" type="checkbox"/>	
42. Further Description of Important Features Projected bay in center of front facade; half timbering in gable. Main entrance has broken brick pattern around doorway, triangular hood with brackets.				40. Visible from Public Road? Yes <input checked="" type="checkbox"/> No <input type="checkbox"/>	5. Other Name(s)
43. History and Significance None				41. Distance from and Frontage on Road 51' / 66'	
44. Description of Environment and Outbuildings				46. Prepared by RGW	
45. Sources of Information On Site Survey				47. Organization Fischer-Stein Assoc.	

Office of Historic Preservation, P.O. Box 176, Jefferson City, Missouri 65101
HISTORIC INVENTORY

BOA5006-095

<p>1 ID# 1307</p> <p>2 County Boone</p> <p>3 Location of Negatives Public Works Dept. - Columbia, MO.</p> <p>6 Specific Location 1307 W. Broadway</p> <p>7 City or Town II Rural, Township & Vicinity Columbia</p> <p>8 Site Plan with North Arrow</p> <div style="text-align: center;">  <p>W. Broadway</p> </div> <p>9 Coordinates UTM Lat _____ Long _____</p> <p>10 Site: I: _____ Structure: I: _____ Building: <input checked="" type="checkbox"/> Object: I: _____</p> <table border="1" style="width:100%; border-collapse: collapse;"> <tr> <td style="width:50%;">11 On National Register? Yes <input type="checkbox"/> No <input checked="" type="checkbox"/></td> <td style="width:50%;">12 Is II Eligible? Yes <input type="checkbox"/> No <input checked="" type="checkbox"/></td> </tr> <tr> <td>13 Part of Estab Hist Dist.? Yes <input type="checkbox"/> No <input checked="" type="checkbox"/></td> <td>14 District Potential? Yes <input type="checkbox"/> No <input checked="" type="checkbox"/></td> </tr> </table> <p>15 Name of Established District</p>	11 On National Register? Yes <input type="checkbox"/> No <input checked="" type="checkbox"/>	12 Is II Eligible? Yes <input type="checkbox"/> No <input checked="" type="checkbox"/>	13 Part of Estab Hist Dist.? Yes <input type="checkbox"/> No <input checked="" type="checkbox"/>	14 District Potential? Yes <input type="checkbox"/> No <input checked="" type="checkbox"/>	<p>4 Present Name(s) House</p> <p>5 Other Name(s)</p> <p>16 Thematic Category Architecture</p> <p>17 Date(s) or Period Modern</p> <p>18 Style or Design Ranch</p> <p>19 Architect or Engineer -</p> <p>20 Contractor or Builder -</p> <p>21 Original Use, if apparent Residential</p> <p>22 Present Use Residential</p> <p>23 Ownership Public <input type="checkbox"/> Private <input checked="" type="checkbox"/></p> <p>24 Owner's Name & Address, if known Pipes</p> <p>25 Open to Public? Yes <input type="checkbox"/> No <input checked="" type="checkbox"/></p> <p>26 Local Contact Person or Organization -</p> <p>27 Other Surveys in Which Included -</p>	<p>28 No. of Stories 1</p> <p>29 Basement? Yes <input checked="" type="checkbox"/> No <input type="checkbox"/></p> <p>30 Foundation Material Indeterminate</p> <p>31 Wall Construction Brick</p> <p>32 Roof Type & Material Gables/Asph. Sh.</p> <p>33 No. of Bays Front _____ Side _____</p> <p>34 Wall Treatment Common Bond</p> <p>35 Plan Shape "U"</p> <p>36 Changes (Explain in #42) Addition <input type="checkbox"/> Altered <input type="checkbox"/> Moved <input type="checkbox"/></p> <p>37 Condition Interior _____ Exterior <u>Good</u></p> <p>38 Preservation Underway? Yes <input type="checkbox"/> No <input type="checkbox"/></p> <p>39 Endangered? By What? Yes <input type="checkbox"/> No <input type="checkbox"/></p> <p>40 Visible from Public Road? Yes <input checked="" type="checkbox"/> No <input type="checkbox"/></p> <p>41 Distance from and Frontage on Road 82' 65'</p>
11 On National Register? Yes <input type="checkbox"/> No <input checked="" type="checkbox"/>	12 Is II Eligible? Yes <input type="checkbox"/> No <input checked="" type="checkbox"/>					
13 Part of Estab Hist Dist.? Yes <input type="checkbox"/> No <input checked="" type="checkbox"/>	14 District Potential? Yes <input type="checkbox"/> No <input checked="" type="checkbox"/>					
<p>42 Further Description of Important Features Partial "U" shaped plan form. Vertical siding in gables. Rowlock brick window sills.</p>						
<p>43 History and Significance None</p>						
<p>44 Description of Environment and Outbuildings Frame outbuilding in rear</p>						
<p>45 Sources of Information On Site Survey</p>	<p>46. Prepared by RGW</p> <p>47 Organization Fischer-Stein Assoc.</p> <p>48 Date _____ 49 Revision Date(s) _____</p>					

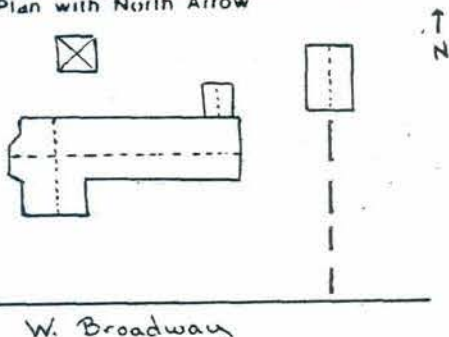
1307


Boone

House

Office of Historic Preservation, P.O. Box 176, Jefferson City, Missouri 65101
HISTORIC INVENTORY

BOAS006 - 094

1 No. 1311 2 County Boone 3 Location of Negatives Public Works Dept. - Columbia, MO.	4 Present Name(s) <p style="text-align: center;">House</p> 5 Other Name(s)
6 Specific Location <p style="text-align: center;">1311 W. Broadway</p>	16 Thematic Category <p style="text-align: center;">Architecture</p>
7 City or Town <input type="checkbox"/> Rural, Township & Vicinity <p style="text-align: center;">Columbia</p>	17 Date(s) or Period
8 Site Plan with North Arrow <div style="text-align: center;">  </div>	18 Style or Design <p style="text-align: center;">Vernacular - "L"</p>
9 Coordinates <input type="checkbox"/> UTM Lat _____ Long _____	19 Architect or Engineer <p style="text-align: center;">-</p>
10 Site: <input type="checkbox"/> Building <input checked="" type="checkbox"/> Structure: <input type="checkbox"/> Object: <input type="checkbox"/>	20 Contractor or Builder <p style="text-align: center;">-</p>
11 On National Register? Yes <input type="checkbox"/> No <input checked="" type="checkbox"/>	21 Original Use, if apparent <p style="text-align: center;">Residential</p>
12 Is It Eligible? Yes <input type="checkbox"/> No <input checked="" type="checkbox"/>	22 Present Use <p style="text-align: center;">Residential</p>
13 Part of Estab. Hist. Dist.? Yes <input type="checkbox"/> No <input checked="" type="checkbox"/>	23 Ownership Public <input type="checkbox"/> Private <input checked="" type="checkbox"/>
14 District Potent'l? Yes <input type="checkbox"/> No <input checked="" type="checkbox"/>	24 Owner's Name & Address, if known <p style="text-align: center;">Mrs. J.E. Blaser</p>
15 Name of Established District	25 Open to Public? Yes <input type="checkbox"/> No <input checked="" type="checkbox"/>
26 Local Contact Person or Organization <p style="text-align: center;">-</p>	
27 Other Surveys in Which Included <p style="text-align: center;">-</p>	
28 No. of Stories 1 29 Basement? Cellar Yes <input checked="" type="checkbox"/> No <input type="checkbox"/> 30 Foundation Material Stone 31 Wall Construction Frame 32 Roof Type & Material Gable/Asph. Sh. 33 No. of Bays Front Side 34 Wall Treatment Weatherboarding 35 Plan Shape "L" 36 Changes (Explain in #42) Addition <input type="checkbox"/> Altered <input type="checkbox"/> Moved <input type="checkbox"/> 37 Condition Interior _____ Exterior Good 38 Preservation Underway? Yes <input type="checkbox"/> No <input type="checkbox"/> 39 Endangered? By What? Yes <input type="checkbox"/> No <input checked="" type="checkbox"/> 40 Visible from Public Road? Yes <input checked="" type="checkbox"/> No <input type="checkbox"/> 41 Distance from and Frontage on Road 92' <p style="text-align: right;">262'</p>	

42 Further Description of Important Features <p>One story, enclosed porch across front of "L" stem. Rain hoods at windows. Returned eaves. Weatherboarding on facades and gables. Projecting bay on west side.</p>	
---	---

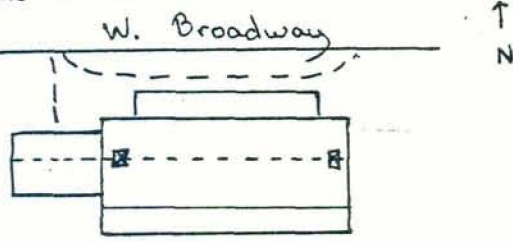

43 History and Significance <p style="text-align: center;">None</p>	
--	--

44 Description of Environment and Outbuildings <p>Frame garage in rear. Frame outbuilding in rear.</p>	
---	--

45 Sources of Information <p style="text-align: center;">On Site Survey</p>	46. Prepared by <p style="text-align: center;">RGW</p> 47 Organization <p style="text-align: center;">Fischer-Stein Assoc.</p> 48 Date _____ 49 Revision Date(s) _____
--	--

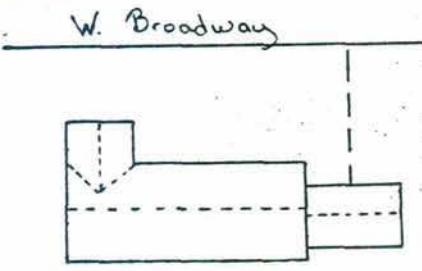
HISTORIC INVENTORY

BOA5006-097

1. ID# 1312		4. Present Name(s) House		1312 Boone
2. County Boone		5. Other Name(s)		
3. Location of Negatives Public Works Dept. - Columbia, MO.		16. Thematic Category Architecture		28. No. of Stories 2
6. Specific Location 1312 W. Broadway		17. Date(s) or Period 19th Century		
7. City or Town If Rural, Township & Vicinity Columbia		18. Style or Design Vernacular "I" Modified		30. Foundation Material
8. Site Plan with North Arrow 		19. Architect or Engineer -		31. Wall Construction Frame
		20. Contractor or Builder -		32. Roof Type & Material Gable/Asph. Sh.
9. Coordinates UTM Lat Long		21. Original Use, if apparent -		33. No. of Bays Front 4 Side 3
10. Site: <input type="checkbox"/> Building <input checked="" type="checkbox"/> Structure: <input type="checkbox"/> Object <input checked="" type="checkbox"/>		22. Present Use Residential		34. Wall Treatment Weatherboarding
11. On National Register? Yes <input type="checkbox"/> No <input checked="" type="checkbox"/>		23. Ownership Public <input type="checkbox"/> Private <input checked="" type="checkbox"/>		35. Plan Shape rectangular
12. Is It Eligible? Yes <input type="checkbox"/> No <input checked="" type="checkbox"/>		24. Owner's Name & Address, if known Litwiller		36. Changes (Explain in #42) Addition <input type="checkbox"/> Altered <input type="checkbox"/> Moved <input type="checkbox"/>
13. Part of Estab. Hist. Dist.? Yes <input type="checkbox"/> No <input checked="" type="checkbox"/>		25. Open to Public? Yes <input type="checkbox"/> No <input checked="" type="checkbox"/>		37. Condition Interior _____ Exterior <u>Good</u>
14. District Potential? Yes <input type="checkbox"/> No <input checked="" type="checkbox"/>		26. Local Contact Person or Organization -		38. Preservation Underway? Yes <input type="checkbox"/> No <input checked="" type="checkbox"/>
15. Name of Established District		27. Other Surveys in Which Included -		39. Endangered? By What? Yes <input type="checkbox"/> No <input checked="" type="checkbox"/>
42. Further Description of Important Features Two story, full width porch with square wood columns. Rear roof broken and extended to form two story addition. Returned eaves, bracketed cornice. Inside end chimney at east and west ends. One story garage attached to west side. Two entrances in front facade; each has transom.		40. Visible from Public Road? Yes <input checked="" type="checkbox"/> No <input type="checkbox"/>		41. Distance from and Frontage on Road 35' 136'
43. History and Significance Originally a one story brick structure, later expanded and second level constructed. Later frame addition to rear. Front porch and garage also results of later remodellings (per Mr. Hurst John). Used during 1930's as Springdale Gracens - local tavern.		44. Description of Environment and Outbuildings 		45. Prepared by RGW
45. Sources of Information On Site Survey; personal communication w/Hurst John		46. Organization Fischer-Stein Assoc.		47. Date 48. Date 49. Revision Date(s)

HISTORIC INVENTORY

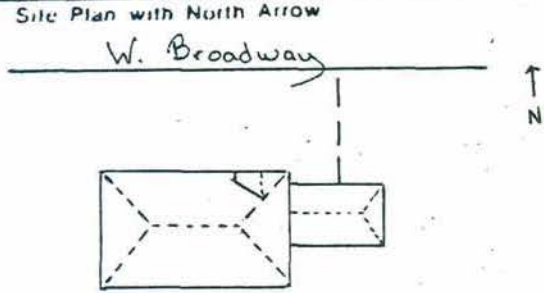
BOAS006-098

1. ID# 1400		4. Present Name(s) House		1400
2. County Boone		5. Other Name(s)		
3. Location of Negatives Public Works Dept. - Columbia, MO.				
6. Specific Location 1400 Broadway		16. Thematic Category Architecture		Boone
7. City or Town If Rural, Township & Vicinity Columbia		17. Date(s) or Period Modern		
8. Site Plan with North Arrow 		18. Style or Design Ranch		House
9. Coordinates UTM Lat Long		19. Architect or Engineer -		
10. Site : : Structure I : Building : X Object I I		20. Contractor or Builder -		
11. On National Register? Yes I I No X :		21. Original Use, if apparent Residential		
12. Is It Eligible? Yes I I No X :		22. Present Use Residential		
13. Part of Estab Hist Dist.? Yes I I No X :		23. Ownership Public I I Private IX		
14. District Potent'l? Yes I I No X :		24. Owner's Name & Address, if known Staat		
15. Name of Established District		25. Open to Public? Yes I I No IX		
		26. Local Contact Person or Organization -		
		27. Other Surveys in Which Included -		
42. Further Description of Important Features Rowlock brick window sills. Wrought iron posts at front stoop. Attached brick garage. Horizontal siding in gables.		28. No. of Stories] 29. Basement? Yes X No I		
		30. Foundation Material Concrete		
		31. Wall Construction Brick		
		32. Roof Type & Material Gable/Asph. Sh.		
		33. No. of Bays Front Side		
		34. Wall Treatment Running Bond		
		35. Plan Shape L		
		36. Changes (Explain in #42) Addition Altered Moved		
		37. Condition Interior - Exterior Good		
		38. Preservation Underway? Yes No X		
		39. Endangered? By What? Yes I No X :		
		40. Visible from Public Road? Yes X No I		
		41. Distance from and Frontage on Road 53' 90'		
43. History and Significance None.		46. Prepared by RCF		
44. Description of Environment and Outbuildings		47. Organization Fischer-Stein Assoc.		
45. Sources of Information On Site Survey		48. Date 49. Revision Date(s)		



HISTORIC INVENTORY

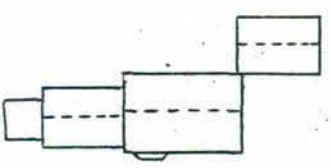
BOAS0016-100


1. ID 1404		4. Present Name(s) House	
2. County Boone		5. Other Name(s)	
3. Location of Negatives Public Works Dept. - Columbia, MO.			
6. Specific Location 1404 Broadway		16. Thematic Category Architecture	
7. City or Town If Rural, Township & Vicinity Columbia		17. Date(s) or Period Modern	
8. Site Plan with North Arrow 		18. Style or Design Ranch	
9. Coordinates UTM Lat Long		19. Architect or Engineer -	
10. Site : : Structure : : Building : X Object : I		20. Contractor or Builder -	
11. On National Register? Yes I I No I X		21. Original Use, if apparent Residential	
12. Is II Eligible? Yes I I No X I		22. Present Use Residential	
13. Part of Estab Hist Dist.? Yes I I No I X		23. Ownership Public I I Private X	
14. District Potent' I? Yes I I No X I		24. Owner's Name & Address, if known Wilhite	
15. Name of Established District		25. Open to Public? Yes I I No X	
		26. Local Contact Person or Organization -	
		27. Other Surveys in Which Included -	
		28. No. of Stories 1	
		29. Basement? Yes X No I	
		30. Foundation Material Concrete Block	
		31. Wall Construction Brick	
		32. Roof Type & Material Modif Hip/Asph. Tiles	
		33. No. of Bays Front Side 2	
		34. Wall Treatment Running Bond	
		35. Plan Shape rectangular	
		36. Changes (Explain in #42) Addition - Altered I Moved I	
		37. Condition Interior - Exterior Good	
		38. Preservation Underway? Yes No X	
		39. Endangered? By What? Yes I No X	
		40. Visible from Public Road? Yes X No	
		41. Distance from and Frontage on Road 54' 91'	
42. Further Description of Important Features Variety of window types and sizes. Rowlock brick window sills. Attached garage on east end. Front facing gable with louvered vent. Horizontal siding.			
43. History and Significance None			
44. Description of Environment and Outbuildings			
45. Sources of Information On Site Survey		46. Prepared by RCF	
		47. Organization Fischer-Stein Assoc.	
		48. Date [49] Revision Date [51]	



HISTORIC INVENTORY

BOAS006-101

1. ID 1405		4. Present Name(s) House	
2. County Boone		5. Other Name(s)	
3. Location of Negatives Public Works Dept. - Columbia, MO.			
6. Specific Location 1405 W. Broadway		16. Thematic Category Architecture	28. No. of Stories 1
7. City or Town II Rural, Township & Vicinity Columbia		17. Date(s) or Period Modern	29. Basement? Yes I: No I:
8. Site Plan with North Arrow 		18. Style or Design Tract	30. Foundation Material Indeterminate
9. Coordinates UTM Lat Long		19. Architect or Engineer -	31. Wall Construction Frame
10. Site: I Building X I Structure I: Object I I		20. Contractor or Builder -	32. Roof Type & Material Gable/Asph. Sh.
11. On National Register? Yes I: No X:	12. Is It Eligible? Yes I: No X:	21. Original Use, if apparent Residential	33. No. of Bays Front Side
13. Part of Estab Hist Dist.? Yes I: No X:	14. District Potential? Yes I: No X:	22. Present Use Residential	34. Wall Treatment Horizontal Siding
15. Name of Established District		23. Ownership Public I: Private IX	35. Plan Shape irregular
		24. Owner's Name & Address, if known Thomasson	36. Changes (Explain in #42) Addition - Altered I: Moved I:
		25. Open to Public? Yes I: No IX	37. Condition Interior - Exterior -
		26. Local Contact Person or Organization -	38. Preservation Underway? Yes No
		27. Other Surveys in Which Included -	39. Endangered? By What? Yes I: No I:
			40. Visible from Public Road? Yes X No
			41. Distance from and Frontage on Road 81' 65'

42. Further Description of Important Features Basically rectangular plan form with two frame additions to west end, one frame addition to rear. Projecting bay window on front facade.	
---	---

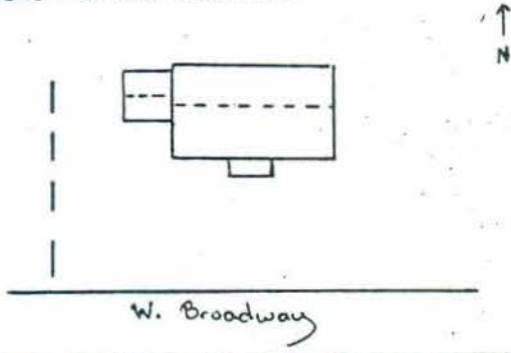
43. History and Significance None

44. Description of Environment and Outbuildings

45. Sources of Information On Site Survey	46. Prepared by RGW
	47. Organization Fischer-Stein Assoc.
	48. Date 49. Revision Date(s)

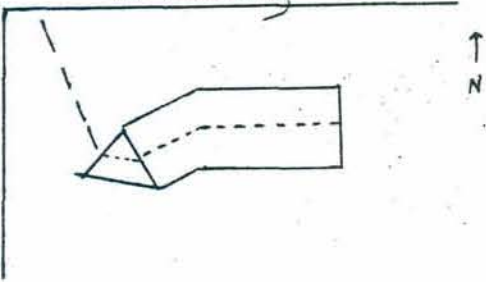

HISTORIC INVENTORY

BOAS006-10Z

1. No. 1407		4. Present Name(s) House	
2. County Boone		5. Other Name(s)	
3. Location of Negatives Public Works Dept. - Columbia, MO.			
6. Specific Location 1407 W. Broadway		16. Thematic Category Architecture	
7. City or Town II Rural, Township & Vicinity Columbia		17. Date(s) or Period Modern	
8. Site Plan with North Arrow 		18. Style or Design Tract	
9. Coordinates UTM Lat Long		19. Architect or Engineer -	
10. Site I I Building X I Structure I I Object I I		20. Contractor or Builder -	
11. On National Register? Yes I I No X		21. Original Use, if apparent Residential	
12. Is II Eligible? Yes I I No IX		22. Present Use Residential	
13. Part of Estab. Hist. Dist.? Yes I I No XI		23. Ownership Public I I Private IX	
14. District Potent' I? Yes I I No IX		24. Owner's Name & Address, if known Knowles	
15. Name of Established District		25. Open to Public? Yes I I No IX	
16. Further Description of Important Features 1 story open porch on front 1 story open porch on west side		26. Local Contact Person or Organization -	
17. History and Significance None		27. Other Surveys in Which Included -	
18. Description of Environment and Outbuildings		28. No. of Stories 1	
19. Sources of Information On Site Survey		29. Basement? Yes IX No I	
		30. Foundation Material Indet./Plastered	
		31. Wall Construction Frame	
		32. Roof Type & Material Gable/Asph. Sh.	
		33. No. of Bays Front 3 Side	
		34. Wall Treatment Horiz. Siding	
		35. Plan Shape rectangular	
		36. Changes (Explain in #42) Addition Altered I Moved I	
		37. Condition Interior - Exterior Good	
		38. Preservation Underway? Yes No	
		39. Endangered? By What? Yes I No X	
		40. Visible from Public Road? Yes No	
		41. Distance from and Frontage on Road	
		42. Prepared by RGW	
		43. Organization Fischer-Stein Assoc.	
		44. Date	

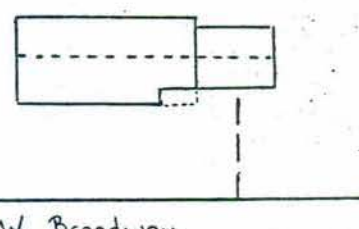
HISTORIC INVENTORY

BOAS006-103

1. ID 1408		4. Present Name(s) House		1408 Boone House
2. County Boone		5. Other Name(s)		
3. Location of Negatives Public Works Dept. - Columbia, MO.				
6. Specific Location 1408 Broadway		16. Thematic Category Architecture		28. No. of Stories 1
7. City or Town II Rural, Township & Vicinity Columbia		17. Date(s) or Period Modern		29. Basement? Yes <input type="checkbox"/> No <input checked="" type="checkbox"/>
8. Site Plan with North Arrow W. Broadway		18. Style or Design Tract		30. Foundation Material Concrete
		19. Architect or Engineer -		31. Wall Construction Brick & Frame
		20. Contractor or Builder -		32. Roof Type & Material Gable/Asph. Sh.
9. Coordinates UTM Lat Long		21. Original Use, if apparent Residential		33. No. of Bays Front 3 Side 2
10. Site: Building <input checked="" type="checkbox"/> Structure <input type="checkbox"/> Object <input type="checkbox"/>		22. Present Use Residential		34. Wall Treatment Running Bond/Siding
11. On National Register? Yes <input type="checkbox"/> No <input checked="" type="checkbox"/>		23. Ownership Public <input type="checkbox"/> Private <input checked="" type="checkbox"/>		35. Plan Shape rectangular
12. Is II Eligible? Yes <input type="checkbox"/> No <input checked="" type="checkbox"/>		24. Owner's Name & Address, if known Jackson		36. Changes (Explain in #42) Addition - Altered <input type="checkbox"/> Moved <input type="checkbox"/>
13. Part of Estab. Hist. Dist.? Yes <input type="checkbox"/> No <input checked="" type="checkbox"/>		25. Open to Public? Yes <input type="checkbox"/> No <input checked="" type="checkbox"/>		37. Condition Interior _____ Exterior <u>Good</u>
14. District Potential? Yes <input type="checkbox"/> No <input checked="" type="checkbox"/>		26. Local Contact Person or Organization -		38. Preservation Underway? Yes <input type="checkbox"/> No <input checked="" type="checkbox"/>
15. Name of Established District		27. Other Surveys in Which Included -		39. Endangered? By What? Yes <input type="checkbox"/> No <input checked="" type="checkbox"/>
				40. Visible from Public Road? Yes <input checked="" type="checkbox"/> No <input type="checkbox"/>
				41. Distance from and Frontage on Road 54' 75'
42. Further Description of Important Features Rowlock window sills. Front facing gablet over main entrance. Angled addition to west end. Horizontal siding on addition, vertical siding in gables.				
43. History and Significance None.				
44. Description of Environment and Outbuildings				
45. Sources of Information On Site Survey				46. Prepared by RCF
				47. Organization Fischer-Stein Assoc.
				48. Date [] 49. Form on []

HISTORIC INVENTORY

BOAS0016-104

1. No. 1409		4. Present Name(s) House	
2. County Boone		5. Other Name(s)	
3. Location of Negatives Public Works Dept. - Columbia, MO			
6. Specific Location 1409 W. Broadway		16. Thematic Category Architecture	
7. City or Town II Rural, Township & Vicinity Columbia		17. Date(s) or Period Modern	
8. Site Plan with North Arrow 		18. Style or Design Tract House	
9. Coordinates UTM Lat Long		19. Architect or Engineer -	
10. Site: I Building X I Structure: I Object: I		20. Contractor or Builder -	
11. On National Register? Yes I I No X I		21. Original Use, if apparent Residential	
12. Is II Eligible? Yes I I No I X		22. Present Use Residential	
13. Part of Estab. Hst. Dist.? Yes I I No X I		23. Ownership Public I I Private X I	
14. District Potential? Yes I I No I X		24. Owner's Name & Address, if known Puckett	
15. Name of Established District		25. Open to Public? Yes I I No X I	
42. Further Description of Important Features Recessed corner entrance, with paired corner posts. Frame garage attached to east end.		26. Local Contact Person or Organization -	
43. History and Significance None		27. Other Surveys in Which Included -	
44. Description of Environment and Outbuildings		28. No. of Stories 1	
45. Sources of Information On Site Survey		29. Basement? Yes I X No I	
		30. Foundation Material Indeterminate	
		31. Wall Construction Frame	
		32. Roof Type & Material Gable/Asph. Sh.	
		33. No. of Bays Front 3 Side	
		34. Wall Treatment Horizontal Siding	
		35. Plan Shape rectangular	
		36. Changes (Explain in #42) Addition . Altered I Moved I	
		37. Condition Interior Exterior Good	
		38. Preservation Underway? Yes No I	
		39. Endangered? By What? Yes I No I I	
		40. Visible from Public Road? Yes X No I	
		41. Distance from and Frontage on Road 85' 65'	
		46. Prepared by RGW	
		47. Organization Fischer-Stein Assoc.	

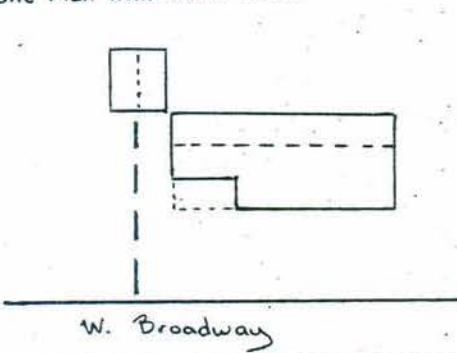

409

Boone

House

Office of Historic Preservation, P.O. Box 176, Jefferson City, Missouri 65101
HISTORIC INVENTORY

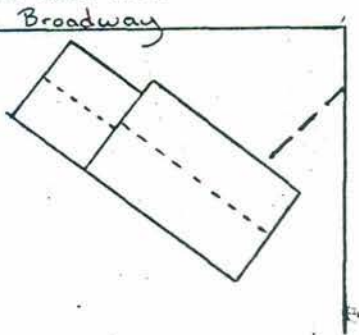

BOAS006-105

<p>1 ID# 1501</p> <p>2 County Boone</p> <p>3 Location of Negatives Public Works Dept. - Columbia, MO.</p> <p>6 Specific Location 1501 W. Broadway</p> <p>7 City or Town II Rural, Township & Vicinity Columbia</p> <p>8 Site Plan with North Arrow</p> <div style="text-align: center;">  </div> <p>9 Coordinates UTM Lat - Long -</p> <p>10 Site: I Building XI Structure: I Object: I</p> <table border="1" style="width:100%; border-collapse: collapse;"> <tr> <td>11 On National Register? Yes I No X</td> <td>12 Is It Eligible? Yes I No X</td> </tr> <tr> <td>13 Part of Estab Hist Dist? Yes I No X</td> <td>14 District Potential? Yes I No X</td> </tr> </table> <p>15 Name of Established District -</p>	11 On National Register? Yes I No X	12 Is It Eligible? Yes I No X	13 Part of Estab Hist Dist? Yes I No X	14 District Potential? Yes I No X	<p>4 Present Name(s) House</p> <p>5 Other Name(s)</p> <p>16 Thematic Category Architecture</p> <p>17 Date(s) or Period Modern</p> <p>18 Style or Design Tract house</p> <p>19 Architect or Engineer -</p> <p>20 Contractor or Builder -</p> <p>21 Original Use, if apparent Residential</p> <p>22 Present Use Residential</p> <p>23 Ownership Public I Private X</p> <p>24 Owner's Name & Address, if known Harr</p> <p>25 Open to Public? Yes I No X</p> <p>26 Local Contact Person or Organization -</p> <p>27 Other Surveys in Which Included -</p>	<p>28 No of Stories 1</p> <p>29 Basement? Yes I No X</p> <p>30 Foundation Material Concrete</p> <p>31 Wall Construction Frame</p> <p>32 Roof Type & Material Gable/Asph. Sh.</p> <p>33 No. of Bays Front 3 Side 2</p> <p>34 Wall Treatment Horiz. Siding</p> <p>35 Plan Shape rectangular</p> <p>36 Changes (Explain in #42) Addition - Altered - Moved -</p> <p>37 Condition Interior - Exterior Good</p> <p>38 Preservation Underway? Yes No</p> <p>39 Endangered? By What? Yes No</p> <p>40 Visible from Public Road? Yes X No</p> <p>41 Distance from and Frontage on Road 86' 66'</p>
11 On National Register? Yes I No X	12 Is It Eligible? Yes I No X					
13 Part of Estab Hist Dist? Yes I No X	14 District Potential? Yes I No X					
<p>42 Further Description of Important Features Garage added to rear. Recessed corner entrance. Southwest corner. Picture window with side units in front facade.</p>						
<p>43 History and Significance None</p>						
<p>44 Description of Environment and Outbuildings</p>						
<p>45 Sources of Information On Site Survey</p>	<p>46 Prepared by RGW</p> <p>47 Organization Fischer-Stein Assoc.</p>					

1501 Boone House



Office of Historic Preservation, P.O. Box 176, Jefferson City, Missouri 65101
HISTORIC INVENTORY

ROAS006-106

<p>1 No. 1502</p> <p>2 County Boone</p> <p>3 Location of Negatives Public Works Dept. - Columbia, MO.</p>	<p>4 Present Name(s) House</p> <p>5 Other Name(s)</p>	1502 Boone House
<p>6 Specific Location 1502 Broadway</p> <p>7 City or Town <input type="checkbox"/> Rural, Township & Vicinity Columbia</p> <p>8 Site Plan with North Arrow <i>W. Broadway</i></p> 	<p>16 Thematic Category Architecture</p> <p>17 Date(s) or Period Modern</p> <p>18 Style or Design Tract</p> <p>19 Architect or Engineer -</p> <p>20 Contractor or Builder -</p> <p>21 Original Use, if apparent Residential</p> <p>22 Present Use Residential</p> <p>23 Ownership Public <input type="checkbox"/> Private <input checked="" type="checkbox"/></p> <p>24 Owner's Name & Address, if known Schmiedt</p> <p>25 Open to Public? Yes <input type="checkbox"/> No <input checked="" type="checkbox"/></p> <p>26 Local Contact Person or Organization -</p> <p>27 Other Surveys in Which Included -</p>	<p>28 No. of Stories 1</p> <p>29 Basement? Yes <input type="checkbox"/> No <input checked="" type="checkbox"/></p> <p>30 Foundation Material Concrete</p> <p>31 Wall Construction Frame</p> <p>32 Roof Type & Material Gable/Asph. Sh.</p> <p>33 No. of Bays Front - Side 2</p> <p>34 Wall Treatment HORIZ./ Vertical siding</p> <p>35 Plan Shape rectangular</p> <p>36 Changes (Explain in #42) Addition <input type="checkbox"/> Altered <input type="checkbox"/> Moved <input type="checkbox"/></p> <p>37 Condition Interior - Exterior Good</p> <p>38 Preservation Underway? Yes <input type="checkbox"/> No <input checked="" type="checkbox"/></p> <p>39 Endangered? By What? Yes <input type="checkbox"/> No <input checked="" type="checkbox"/></p> <p>40 Visible from Public Road? Yes <input checked="" type="checkbox"/> No <input type="checkbox"/></p> <p>41 Distance from and Frontage on Road 60' 116'</p>
<p>9 Coordinates UTM Lat - Long -</p> <p>10 Site <input type="checkbox"/> Building <input checked="" type="checkbox"/> Structure <input type="checkbox"/> Object <input type="checkbox"/></p> <p>11 On National Register? Yes <input type="checkbox"/> No <input checked="" type="checkbox"/></p> <p>12 Is II Eligible? Yes <input type="checkbox"/> No <input checked="" type="checkbox"/></p> <p>13 Part of Estab. Hist. Dist.? Yes <input type="checkbox"/> No <input checked="" type="checkbox"/></p> <p>14 District Potential? Yes <input type="checkbox"/> No <input checked="" type="checkbox"/></p> <p>15 Name of Established District -</p>	<p>42 Further Description of Important Features Vertical siding in gables.</p>	
<p>43 History and Significance None.</p>	<p>44 Description of Environment and Outbuildings</p>	
<p>45 Sources of Information On Site Survey</p>	<p>46 Prepared by RCF</p> <p>47 Organization Fischer-Stein Assoc.</p> <p>48 Date <input type="checkbox"/> Revision Date(s)</p>	

Office of Historic Preservation, P.O. Box 176, Jefferson City, Missouri 65101
HISTORIC INVENTORY

BOAS006-107

<p>1 No. 1503</p> <p>2 County Boone</p> <p>3 Location of Negatives Public Works Dept. - Columbia, MO.</p> <p>4 Present Name(s) House</p> <p>5 Other Name(s)</p>	<p>16. Thematic Category Architecture</p> <p>17 Date(s) or Period Modern</p> <p>18 Style or Design Tract</p> <p>19 Architect or Engineer -</p> <p>20 Contractor or Builder -</p> <p>21. Original Use, if apparent Residential</p> <p>22 Present Use Residential</p> <p>23 Ownership Public <input type="checkbox"/> Private <input checked="" type="checkbox"/></p> <p>24. Owner's Name & Address, if known Stepanek</p> <p>25. Open to Public? Yes <input type="checkbox"/> No <input checked="" type="checkbox"/></p> <p>26. Local Contact Person or Organization -</p> <p>27. Other Surveys in Which Included -</p>	<p>28. No. of Stories 1</p> <p>29. Basement? Yes <input type="checkbox"/> No <input checked="" type="checkbox"/></p> <p>30. Foundation Material Indeterminate</p> <p>31. Wall Construction Frame</p> <p>32. Roof Type & Material Gable/Asph. Sh.</p> <p>33. No. of Bays Front 3 Side 2</p> <p>34. Wall Treatment Horiz. siding</p> <p>35. Plan Shape rectangular</p> <p>36. Changes (Explain in #42) Addition <input type="checkbox"/> Altered <input type="checkbox"/> Moved <input type="checkbox"/></p> <p>37. Condition Interior - Exterior Good</p> <p>38. Preservation Underway? Yes <input type="checkbox"/> No <input checked="" type="checkbox"/></p> <p>39. Endangered? By What? Yes <input type="checkbox"/> No <input checked="" type="checkbox"/></p> <p>40. Visible from Public Road? Yes <input checked="" type="checkbox"/> No <input type="checkbox"/></p> <p>41. Distance from and Frontage on Road 130' 79'</p>				
<p>6 Specific Location 1503 W. Broadway</p> <p>7 City or Town <input type="checkbox"/> Rural, Township & Vicinity Columbia</p> <p>8 Site Plan with North Arrow</p> <div style="text-align: center;">  <p style="margin-left: 50px;">W. Broadway</p> </div> <p>9 Coordinates UTM Lat - Long -</p> <p>10 Site: <input type="checkbox"/> Building <input checked="" type="checkbox"/> Structure: <input type="checkbox"/> Object <input type="checkbox"/></p> <table border="1" style="width:100%; border-collapse: collapse;"> <tr> <td style="width:50%;">11. On National Register? Yes <input type="checkbox"/> No <input checked="" type="checkbox"/></td> <td style="width:50%;">12. Is II Eligible? Yes <input type="checkbox"/> No <input checked="" type="checkbox"/></td> </tr> <tr> <td>13. Part of Estab. Hist. Dist.? Yes <input type="checkbox"/> No <input checked="" type="checkbox"/></td> <td>14. District Potential? Yes <input type="checkbox"/> No <input checked="" type="checkbox"/></td> </tr> </table> <p>15. Name of Established District -</p>	11. On National Register? Yes <input type="checkbox"/> No <input checked="" type="checkbox"/>	12. Is II Eligible? Yes <input type="checkbox"/> No <input checked="" type="checkbox"/>	13. Part of Estab. Hist. Dist.? Yes <input type="checkbox"/> No <input checked="" type="checkbox"/>	14. District Potential? Yes <input type="checkbox"/> No <input checked="" type="checkbox"/>	<p>42 Further Description of Important Features Exterior chimney - front. Board type shutters.</p> <div style="text-align: right; margin-top: 20px;">  </div>	
11. On National Register? Yes <input type="checkbox"/> No <input checked="" type="checkbox"/>	12. Is II Eligible? Yes <input type="checkbox"/> No <input checked="" type="checkbox"/>					
13. Part of Estab. Hist. Dist.? Yes <input type="checkbox"/> No <input checked="" type="checkbox"/>	14. District Potential? Yes <input type="checkbox"/> No <input checked="" type="checkbox"/>					
<p>43 History and Significance None</p>						
<p>44 Description of Environment and Outbuildings</p>						
<p>45 Sources of Information On Site Survey</p>	<p>46. Prepared by RGW</p> <p>47. Organization Fischer-Stein Assoc.</p> <p>48. Date 8/7/99 49. Revision Date(s)</p>					

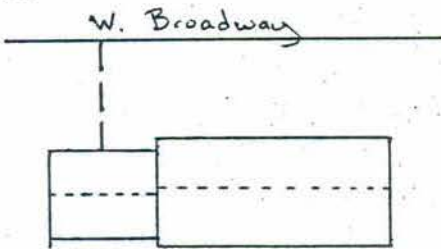

1503

BOONE

COLUMBIA

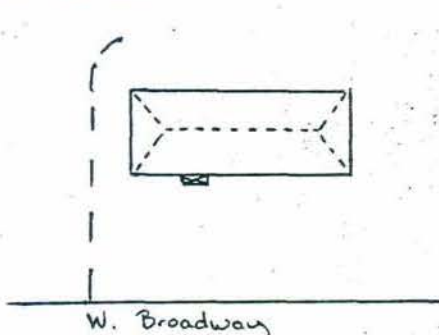
Office of Historic Preservation, P.O. Box 176, Jefferson City, Missouri 65101
HISTORIC INVENTORY

BOAS006-108

<p>1 ID 1506</p> <p>2 County Boone</p> <p>3 Location of Negatives Public Works Dept. - Columbia, MO.</p>	<p>4 Present Name(s) House</p> <p>5 Other Name(s)</p>	
<p>6 Specific Location 1506</p> <p>7 City or Town <input type="checkbox"/> Rural, Township & Vicinity Columbia</p> <p>8 Site Plan with North Arrow  </p> <p>9 Coordinates UTM Lat Long</p> <p>10 Site: <input type="checkbox"/> Building <input checked="" type="checkbox"/> Structure: <input type="checkbox"/> Object <input type="checkbox"/></p> <p>11 On National Register? Yes <input type="checkbox"/> No <input checked="" type="checkbox"/></p> <p>12 Is It Eligible? Yes <input type="checkbox"/> No <input checked="" type="checkbox"/></p> <p>13 Part of Estab. Hist. Dist.? Yes <input type="checkbox"/> No <input checked="" type="checkbox"/></p> <p>14 District Potential? Yes <input type="checkbox"/> No <input checked="" type="checkbox"/></p> <p>15 Name of Established District -</p>	<p>16 Thematic Category Architecture</p> <p>17 Date(s) or Period Modern</p> <p>18 Style or Design Tract</p> <p>19 Architect or Engineer -</p> <p>20 Contractor or Builder -</p> <p>21 Original Use, if apparent Residential</p> <p>22 Present Use Residential</p> <p>23 Ownership Public <input type="checkbox"/> Private <input checked="" type="checkbox"/></p> <p>24 Owner's Name & Address, if known Duren</p> <p>25 Open to Public? Yes <input type="checkbox"/> No <input checked="" type="checkbox"/></p> <p>26 Local Contact Person or Organization -</p> <p>27 Other Surveys in Which Included -</p>	<p>28 No. of Stories <input type="checkbox"/></p> <p>29 Basement? Yes <input type="checkbox"/> No <input checked="" type="checkbox"/></p> <p>30 Foundation Material Concrete</p> <p>31 Wall Construction Frame, brick facade</p> <p>32 Roof Type & Material Gable/Asph. Sh.</p> <p>33 No. of Bays Front 3 Side 2</p> <p>34 Wall Treatment Running Bond</p> <p>35 Plan Shape Rectangular</p> <p>36 Changes (Explain in #42) Addition <input type="checkbox"/> Altered <input type="checkbox"/> Moved <input type="checkbox"/></p> <p>37 Condition Interior - Exterior Good</p> <p>38 Preservation Underway? Yes <input type="checkbox"/> No <input checked="" type="checkbox"/></p> <p>39 Endangered? By What? Yes <input type="checkbox"/> No <input checked="" type="checkbox"/></p> <p>40 Visible from Public Road? Yes <input checked="" type="checkbox"/> No <input type="checkbox"/></p> <p>41 Distance from and Frontage on Road 58' 105'</p>
<p>42 Further Description of Important Features Rowlock brick window sills. Concrete landing at front entrance.</p>		
<p>43 History and Significance None</p>		
<p>44 Description of Environment and Outbuildings</p>		
<p>45 Sources of Information On Site Survey</p>	<p>46. Prepared by RCF</p> <p>47. Organization Fischer-Stein Assoc.</p>	

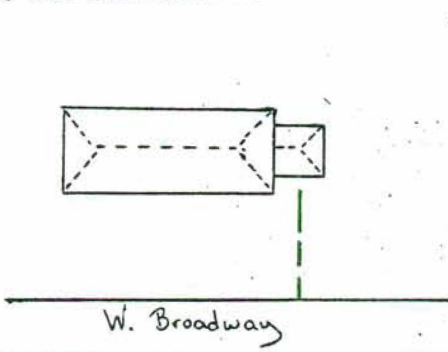

HISTORIC INVENTORY

BOAS006-109

1. No. 1507		4. Present Name(s) House		1507 Boone
2. County Boone		5. Other Name(s)		
3. Location of Negatives Public Works Dept. - Columbia, MO.				
5. Specific Location 1507 W. Broadway		16. Thematic Category Architecture	28. No. of Stories 1	Boone House
7. City or Town II Rural, Township & Vicinity Columbia		17. Date(s) or Period Modern	29. Basement? Yes X: No I:	
8. Site Plan with North Arrow 		18. Style or Design -	30. Foundation Material Concrete	
9. Coordinates UTM Lat Long		19. Architect or Engineer -	31. Wall Construction Brick/Stone	
10. Site: Building IX Structure I: Object II		20. Contractor or Builder -	32. Roof Type & Material Hip/Apsh. Sh.	
11. On National Register? Yes I I No I X		21. Original Use, if apparent Residential	33. No. of Bays Front 3 Side	
12. Is II Eligible? Yes I I No I X		22. Present Use Residential	34. Wall Treatment Ashlar/I/2 Running Bond Brick	
13. Part of Estab. Hist. Dist.? Yes I I No I X		23. Ownership Public I I Private I X	35. Plan Shape rectangular	
14. District Potent' I? Yes I I No I X		24. Owner's Name & Address, if known Abel	36. Changes (Explain in #42) Addition I Altered I Moved I	
15. Name of Established District		25. Open to Public? Yes I I No I X	37. Condition Interior - Exterior Good	
42. Further Description of Important Features Exterior Stone Chimney; front. Recessed front entry. Smooth stone window sills.		26. Local Contact Person or Organization -	38. Preservation Underway? Yes No I	
43. History and Significance None		27. Other Surveys in Which Included -	39. Endangered? By What? Yes I No I I	
44. Description of Environment and Outbuildings		40. Visible from Public Road? Yes X No I		
45. Sources of Information On Site Survey		41. Distance from and Frontage on Road 85' 86'		
		46. Prepared by RGW		
		47. Organization Fischer-Stein Assoc.		
		48. Date 49. Revision Date(s)		

HISTORIC INVENTORY

BOA5006-110

<p>1 No. 1511</p> <p>2 County Boone</p> <p>3 Location of Negatives Public Works Dept. - Columbia, MO.</p>	<p>4 Present Name(s) House</p> <p>5 Other Name(s)</p>	
<p>6 Specific Location 1511 W. Broadway</p> <p>7 City or Town If Rural, Township & Vicinity Columbia</p> <p>8 Site Plan with North Arrow</p> <div style="text-align: center;">  </div> <p>9 Coordinates UTM Lat _____ Long _____</p>	<p>16. Thematic Category Architecture</p> <p>17 Date(s) or Period Modern</p> <p>18 Style or Design Tract</p> <p>19. Architect or Engineer -</p> <p>20. Contractor or Builder -</p> <p>21. Original Use, if apparent Residential</p> <p>22 Present Use Residential</p> <p>23 Ownership Public <input type="checkbox"/> Private <input checked="" type="checkbox"/></p> <p>24. Owner's Name & Address, if known Crews</p> <p>25. Open to Public? Yes <input type="checkbox"/> No <input checked="" type="checkbox"/></p> <p>26. Local Contact Person or Organization -</p> <p>27. Other Surveys in Which Included -</p>	<p>28. No. of Stories 1</p> <p>29. Basement? Yes <input checked="" type="checkbox"/> No <input type="checkbox"/></p> <p>30. Foundation Material Indeterminate</p> <p>31. Wall Construction Frame</p> <p>32. Roof Type & Material Hip/Asph. Sh.</p> <p>33. No. of Bays Front 4 Side 2</p> <p>34. Wall Treatment Vert. Siding Brick Waiscity</p> <p>35. Plan Shape</p> <p>36. Changes (Explain in #42) Addition <input type="checkbox"/> Altered <input type="checkbox"/> Moved <input type="checkbox"/></p> <p>37. Condition Interior - Exterior Good</p> <p>38. Preservation Underway? Yes <input type="checkbox"/> No <input checked="" type="checkbox"/></p> <p>39. Endangered? Yes <input type="checkbox"/> By What? No <input checked="" type="checkbox"/></p> <p>40. Visible from Public Road? Yes <input checked="" type="checkbox"/> No <input type="checkbox"/></p> <p>41. Distance from and Frontage on Road 85'</p>
<p>42 Further Description of Important Features Brick veneer to sill height. Vertical siding above.</p>		
<p>43 History and Significance None</p>		
<p>44 Description of Environment and Outbuildings</p>		
<p>45 Sources of Information On Site Survey</p>	<p>46. Prepared by RGW</p> <p>47 Organization Fischer-Stein Assoc.</p>	

1511 Boone House

HISTORIC INVENTORY

BOASCOOL-111

1. ID 1512		4. Present Name(s) House	
2. County Boone		5. Other Name(s)	
3. Location of Negatives Public Works Dept. - Columbia, MO.			
6. Specific Location 1512 Broadway		16. Thematic Category Architecture	
7. City or Town II Rural, Township & Vicinity Columbia		17. Date(s) or Period Modern	
8. Site Plan with North Arrow W. Broadway		18. Style or Design Ranch	
		19. Architect or Engineer -	
		20. Contractor or Builder -	
9. Coordinates UTM Lat Long		21. Original Use, if apparent Residential	
10. Site: I Building IX Structure: I Object II		22. Present Use Residential	
11. On National Register? Yes I No IX		23. Ownership Public I Private IX	
12. Is It Eligible? Yes I No IX		24. Owner's Name & Address, if known Zenge	
13. Part of Estab Hist Dist? Yes I No IX		25. Open to Public? Yes I No IX	
14. District Potential? Yes I No IX		26. Local Contact Person or Organization -	
15. Name of Established District		27. Other Surveys in Which Included -	
42. Further Description of Important Features Horizontal siding in front facing gable. Open porch with paired posts.		28. No. of Stories 1	
		29. Basement? Yes I No IX	
		30. Foundation Material Concrete	
		31. Wall Construction Brick	
		32. Roof Type & Material Gable/Asph. Sh.	
		33. No. of Bays Front Side	
		34. Wall Treatment Running Bond	
		35. Plan Shape L	
		36. Changes (Explain in #42) Addition - Altered I Moved I	
		37. Condition Interior - Exterior Good	
		38. Preservation Underway? Yes No X	
		39. Endangered? By What? Yes I No X	
		40. Visible from Public Road? Yes X No	
		41. Distance from and Frontage on Road 200'	



43. History and Significance

None

44. Description of Environment and Outbuildings

45. Sources of Information

On Site Survey

46. Prepared by

RGW

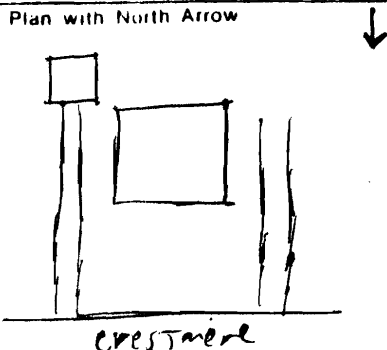
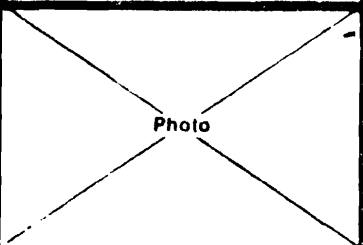
47. Organization

Fischer-Stein Assoc.


48. Date 49. Revision Date(s)

Office of Historic Preservation, P.O. Box 176, Jefferson City, Missouri 65101
HISTORIC INVENTORY

BOAS006-112

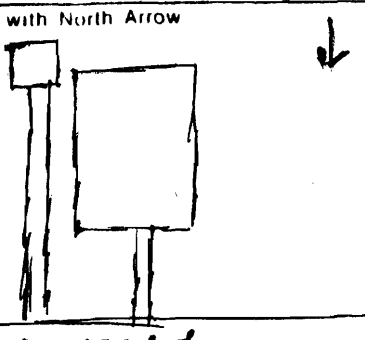
<p>1 No</p> <p>2 County BOONE</p> <p>3 Location of Negatives</p>	<p>4 Present Name(s) JOHN W. and KAREN F. HATCHETT</p> <p>5 Other Name(s)</p>	1 No
<p>6 Specific Location 106 CRESTMERE AV. PARK HILL ADD NO 2 LOT 87</p> <p>7 City or Town If Rural, Township & Vicinity</p> <p>8 Site Plan with North Arrow  crestmere</p> <p>9 Coordinates UTM Lat Long</p> <p>10 Site Structure Building <input checked="" type="checkbox"/> Object <input type="checkbox"/></p> <p>11 On National Register? Yes <input type="checkbox"/> No <input type="checkbox"/></p> <p>12 Is It Eligible? Yes <input type="checkbox"/> No <input type="checkbox"/></p> <p>13 Part of Estab Hist Dist? Yes <input type="checkbox"/> No <input type="checkbox"/></p> <p>14 District Potent? Yes <input type="checkbox"/> No <input type="checkbox"/></p> <p>15 Name of Established District</p>	<p>16 Thematic Category</p> <p>17 Date(s) or Period</p> <p>18 Style or Design</p> <p>19 Architect or Engineer</p> <p>20 Contractor or Builder</p> <p>21 Original Use, if apparent Residential</p> <p>22 Present Use Residential</p> <p>23 Ownership Public <input type="checkbox"/> Private <input checked="" type="checkbox"/></p> <p>24 Owner's Name & Address, if known JOHN W. AND KAREN F HATCHETT 106 CRESTMERE AV COLUMBIA, MO.</p> <p>25 Open to Public? Yes <input type="checkbox"/> No <input checked="" type="checkbox"/></p> <p>26 Local Contact Person or Organization</p> <p>27 Other Surveys in Which Included</p>	2. County
	<p>28 No. of Stories 2</p> <p>29 Basement? Yes <input checked="" type="checkbox"/> No <input type="checkbox"/></p> <p>30 Foundation Material rauced concrete</p> <p>31 Wall Construction</p> <p>32 Roof Type & Material gable asphalt shingle</p> <p>33 No. of Bays Front 2 Side 2</p> <p>34 Wall Treatment stretcher hard brick, Aluminum siding</p> <p>35 Plan Shape rectangular</p> <p>36 Changes (Explain in #42) Addition <input type="checkbox"/> Altered <input type="checkbox"/> Moved <input type="checkbox"/></p> <p>37 Condition Interior Good Exterior Good</p> <p>38 Preservation Underway? Yes <input type="checkbox"/> No <input type="checkbox"/></p> <p>39 Endangered? By What? Yes <input checked="" type="checkbox"/> No <input type="checkbox"/></p> <p>40 Visible from Public Road? Yes <input checked="" type="checkbox"/> No <input type="checkbox"/></p> <p>41 Distance from and Frontage on Road</p>	4 Present Name(s)
<p>42 Further Description of Important Features left side chimney rounded arch doorway</p>	<p>Photo</p> 	5 Other Name(s)
<p>43 History and Significance Excellent example, high quality pre WWII residence</p>		
<p>44 Description of Environment and Outbuildings John Stewart Park Adjacent to</p>		
<p>45 Sources of Information Site visit</p>	<p>46 Prepared by D. Ives</p> <p>47 Organization CPWB</p> <p>48 Date 49 Revision Date(s)</p>	

Office of Historic Preservation, P.O. Box 176, Jefferson City, Missouri 65101
HISTORIC INVENTORY BOAS006-113

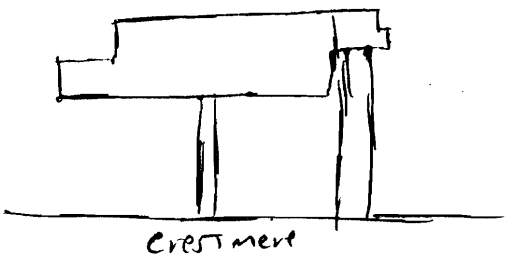
1 No 2 County Boone 3 Location of Negatives	4 Present Name(s) HARRY L. and ELAINE WILSON 5 Other Name(s)	1 No
6 Specific Location 108 CRESTMERE PARK HILL ADD NO 2 LOT 58 7 City or Town If Rural, Township & Vicinity 8 Site Plan with North Arrow <div style="text-align: center;">  <p>crestmere</p> </div> 9 Coordinates Lat Long UTM	16 Thematic Category 17 Date(s) or Period 1938 18 Style or Design 19 Architect or Engineer 20 Contractor or Builder Bob Pepper 21 Original Use, if apparent Residential 22 Present Use Residential 23 Ownership Public <input type="checkbox"/> Private <input checked="" type="checkbox"/> 24 Owner's Name & Address, if known HARRY L. and ELAINE WILSON 108 CRESTMERE COLUMBIA, MO.	2 County
10 Site <input type="checkbox"/> Building <input checked="" type="checkbox"/> Structure <input type="checkbox"/> Object <input type="checkbox"/> 11 On National Register? Yes <input type="checkbox"/> No <input type="checkbox"/> 12 Is Eligible? Yes <input type="checkbox"/> No <input type="checkbox"/> 13 Part of Hist Dist? Yes <input type="checkbox"/> No <input type="checkbox"/> 14 District Potent? Yes <input type="checkbox"/> No <input type="checkbox"/> 15 Name of Established District	25 Open to Public? Yes <input type="checkbox"/> No <input checked="" type="checkbox"/> 26 Local Contact Person or Organization 27 Other Surveys in Which Included	4 Present Name(s)
42 Further Description of Important Features <div style="text-align: center;"> <p>left side chimney gabled porch</p> </div>	28 No of Stories 1 29 Basement? Yes <input checked="" type="checkbox"/> No <input type="checkbox"/> 30 Foundation Material Poured Concrete 31 Wall Construction 32 Roof Type & Material cross gable Asphalt shingle 33 No. of Bays Front 2 Side 4 34 Wall Treatment Aluminum Siding 35 Plan Shape rectangular 36 Changes (Explain in #42) Addition <input type="checkbox"/> Altered <input type="checkbox"/> Moved <input type="checkbox"/> 37 Condition Interior <u>Good</u> Exterior <u>Good</u> 38 Preservation Underway? Yes <input type="checkbox"/> No <input type="checkbox"/> 39 Endangered? By What? Yes <input checked="" type="checkbox"/> No <input type="checkbox"/> W. Broadway widening 40 Visible from Public Road? Yes <input checked="" type="checkbox"/> No <input type="checkbox"/> 41 Distance from and Frontage on Road	5 Other Name(s)
43 History and Significance original owners - Mr & Mrs. Pepper *Excellent example, high quality 1930s residence	44 Description of Environment and Outbuildings Adjacent to John STEWART Park	
45 Sources of Information SITE VISIT OWNER CONVERSATION	46 Prepared by D. Ives 47 Organization CPNB 48 Date 49 Revision Date(s)	

Office of Historic Preservation, P.O. Box 176, Jefferson City, Missouri 65101
HISTORIC INVENTORY

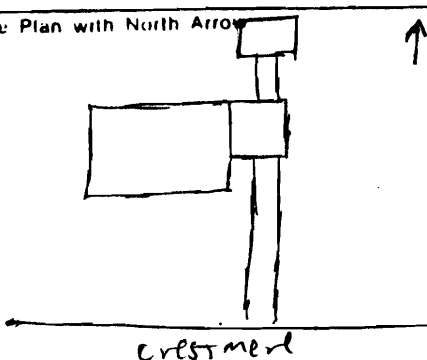
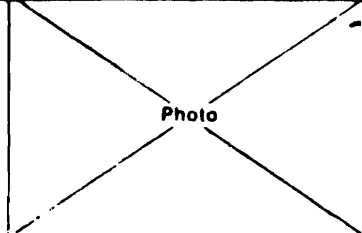
BOASOOLE - 114

1 No		4 Present Name(s) B. S. MILBURN		1 NO	
2 County BOONE		5 Other Name(s)			2 County
3 Location of Negatives					
6 Specific Location 110 CRESTMERE PARK HILL ADD NO 2 LOT 39		16. Thematic Category		2 County	
7 City or Town If Rural, Township & Vicinity		17 Date(s) or Period 1938			
8 Site Plan with North Arrow  crestmere		18 Style or Design		4 Present Name(s)	
9 Coordinates UTM Lat Long		19. Architect or Engineer			
10 Site: Building <input checked="" type="checkbox"/> Structure: Object <input type="checkbox"/>		20. Contractor or Builder Allen		4 Present Name(s)	
11 On National Register? Yes <input type="checkbox"/> No <input type="checkbox"/>		21. Original Use, if apparent Residential			
12 Is It Eligible? Yes <input type="checkbox"/> No <input type="checkbox"/>		22 Present Use Residential		4 Present Name(s)	
13 Part of Estab. Hist. Dist? Yes <input type="checkbox"/> No <input type="checkbox"/>		23 Ownership Public <input type="checkbox"/> Private <input checked="" type="checkbox"/>			
14. District Potent? Yes <input type="checkbox"/> No <input type="checkbox"/>		24. Owner's Name & Address, if known B.S. MILBURN 110 CRESTMERE COLUMBIA, MO.		4 Present Name(s)	
15 Name of Established District		25. Open to Public? Yes <input type="checkbox"/> No <input checked="" type="checkbox"/>			
42. Further Description of Important Features right side chimney #36 - Boxed addition across back		26. Local Contact Person or Organization		5 Other Name(s)	
43 History and Significance original owner is present owner Hillside example of 1930s high quality residence		27 Other Surveys in Which Included W. Broadway widening			
44 Description of Environment and Outbuildings Adjacent to John Stewart Park		28. No of Stories 2		5 Other Name(s)	
45 Sources of Information Site Visit OWNER CONVERSATION		29. Basement? Yes <input checked="" type="checkbox"/> No <input type="checkbox"/>			
		30. Foundation Material Paired concrete		5 Other Name(s)	
		31. Wall Construction			
		32. Roof Type & Material gable asphalt shingle		5 Other Name(s)	
		33. No. of Bays Front 3 Side 2			
		34. Wall Treatment Aluminum siding		5 Other Name(s)	
		35. Plan Shape rectangular			
		36. Changes (Explain in #42) Addition: <input type="checkbox"/> Altered: <input type="checkbox"/> Moved: <input type="checkbox"/>		5 Other Name(s)	
		37. Condition Interior: Good Exterior: Good			
		38. Preservation Underway? Yes <input type="checkbox"/> No <input type="checkbox"/>		5 Other Name(s)	
		39. Endangered? By What? Yes <input checked="" type="checkbox"/> No <input type="checkbox"/>			
		40. Visible from Public Road? Yes <input checked="" type="checkbox"/> No <input type="checkbox"/>		5 Other Name(s)	
		41. Distance from and Frontage on Road			
		46. Prepared by D. Ives		5 Other Name(s)	
		47. Organization CPWB			
		48. Date		5 Other Name(s)	
		49. Revision Date(s)			


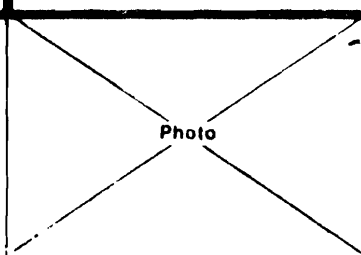
Office of Historic Preservation, P.O. Box 176, Jefferson City, Missouri 65101
HISTORIC INVENTORY BOASCOLO - 115

<p>1 No</p> <p>2 County <u>BOONE</u></p> <p>3 Location of Negatives</p>	<p>4 Present Name(s) <u>RANDALL and NANCE HUBBARD</u></p> <p>5 Other Name(s)</p>	1 No						
<p>6 Specific Location <u>112 CRESTMERE PARK HILL ADD NO 2 ALL OF LOT 90 AND E 10 FT. OF LOT 91</u></p> <p>7 City or Town <u>Il Rural, Township & Vicinity</u></p> <p>8 Site Plan with North Arrow </p> <p>9 Coordinates <u>UTM</u> Lat Long</p> <p>10 Site: <input type="checkbox"/> Building <input checked="" type="checkbox"/> Structure: <input type="checkbox"/> Object: <input type="checkbox"/></p> <table border="1" style="width:100%; border-collapse: collapse;"> <tr> <td>11 On National Register? Yes <input type="checkbox"/> No <input type="checkbox"/></td> <td>12 Is It Eligible? Yes <input type="checkbox"/> No <input type="checkbox"/></td> </tr> <tr> <td>13 Part of Estab Hist Dist? Yes <input type="checkbox"/> No <input type="checkbox"/></td> <td>14 District Potent'l? Yes <input type="checkbox"/> No <input type="checkbox"/></td> </tr> </table> <p>15 Name of Established District</p>	11 On National Register? Yes <input type="checkbox"/> No <input type="checkbox"/>	12 Is It Eligible? Yes <input type="checkbox"/> No <input type="checkbox"/>	13 Part of Estab Hist Dist? Yes <input type="checkbox"/> No <input type="checkbox"/>	14 District Potent'l? Yes <input type="checkbox"/> No <input type="checkbox"/>	<p>16 Thematic Category</p> <p>17 Date(s) or Period</p> <p>18 Style or Design</p> <p>19 Architect or Engineer</p> <p>20 Contractor or Builder</p> <p>21 Original Use, if apparent <u>Residential</u></p> <p>22 Present Use <u>Residential</u></p> <p>23 Ownership Public <input type="checkbox"/> Private <input checked="" type="checkbox"/></p> <p>24 Owner's Name & Address, if known <u>RANDALL and NANCE HUBBARD 112 CRESTMERE COLUMBIA, MO.</u></p> <p>25 Open to Public? Yes <input type="checkbox"/> No <input checked="" type="checkbox"/></p> <p>26 Local Contact Person or Organization</p> <p>27 Other Surveys in Which Included</p>	<p>28 No. of Stories <u>2</u></p> <p>29 Basement? Yes <input checked="" type="checkbox"/> No <input type="checkbox"/></p> <p>30 Foundation Material <u>Poured Concrete</u></p> <p>31 Wall Construction</p> <p>32 Roof Type & Material <u>gable Asphalt shingle</u></p> <p>33 No. of Bays Front <u>3</u> Side <u>2</u></p> <p>34 Wall Treatment <u>ble stone, Aluminum siding</u></p> <p>35 Plan Shape</p> <p>36 Changes (Explain in #42) Addition: <input type="checkbox"/> Altered: <input type="checkbox"/> Moved: <input type="checkbox"/></p> <p>37 Condition Interior <u>Good</u> Exterior <u>Good</u></p> <p>38 Preservation Underway? Yes <input type="checkbox"/> No <input type="checkbox"/></p> <p>39 Endangered? By What? Yes <input checked="" type="checkbox"/> No <input type="checkbox"/></p> <p>40 Visible from Public Road? Yes <input checked="" type="checkbox"/> No <input type="checkbox"/></p> <p>41 Distance from and Frontage on Road</p>	2 County	4 Present Name(s)
11 On National Register? Yes <input type="checkbox"/> No <input type="checkbox"/>	12 Is It Eligible? Yes <input type="checkbox"/> No <input type="checkbox"/>							
13 Part of Estab Hist Dist? Yes <input type="checkbox"/> No <input type="checkbox"/>	14 District Potent'l? Yes <input type="checkbox"/> No <input type="checkbox"/>							
<p>42 Further Description of Important Features <u>left side chimney left 2nd story patio Front door - pilasters and broken pediment</u></p>		5 Other Name(s)						
<p>43 History and Significance <u>excellent example, 1920s-30s high quality residence</u></p>								
<p>44 Description of Environment and Outbuildings <u>Adjacent to John Stewart Park</u></p>		<p>46 Prepared by <u>D. Ives</u></p> <p>47 Organization <u>CPWB</u></p> <p>48 Date 49 Revision Date(s)</p>						

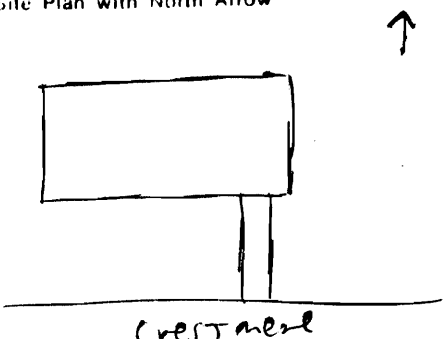
Office of Historic Preservation, P.O. Box 176, Jefferson City, Missouri 65101
HISTORIC INVENTORY BOFF-006-116

<p>1 No</p> <p>2 County Boone</p> <p>3 Location of Negatives</p>	<p>4 Present Name(s) LYLE KENNETH and PATRICE JUNE VALE</p> <p>5 Other Name(s)</p>	1 No
<p>6 Specific Location 113 CRESTMERE PARK HILL ADD NO 2 LOT 96</p> <p>7 City or Town <input type="checkbox"/> Rural, Township & Vicinity</p> <p>8 Site Plan with North Arrow</p>  <p>9 Coordinates UTM Lat Long</p>	<p>16 Thematic Category</p> <p>17 Date(s) or Period</p> <p>18 Style or Design</p> <p>19 Architect or Engineer</p> <p>20 Contractor or Builder</p> <p>21 Original Use, if apparent Residential</p> <p>22 Present Use Residential</p> <p>23 Ownership <input type="checkbox"/> Public <input checked="" type="checkbox"/> Private</p> <p>24 Owner's Name & Address, if known LYLE KENNETH and PATRICE JUNE VALE 1809 PARKLAWN DRIVE COLUMBIA, MO.</p> <p>25 Open to Public? <input type="checkbox"/> Yes <input checked="" type="checkbox"/> No</p> <p>26 Local Contact Person or Organization</p> <p>27 Other Surveys in Which Included</p>	2 County
<p>10 <input type="checkbox"/> Site <input type="checkbox"/> Structure <input checked="" type="checkbox"/> Building <input type="checkbox"/> Object</p> <p>11 On National Register? <input type="checkbox"/> Yes <input checked="" type="checkbox"/> No</p> <p>12 Is It Eligible? <input type="checkbox"/> Yes <input checked="" type="checkbox"/> No</p> <p>13 Part of Estab Hist Dist? <input type="checkbox"/> Yes <input checked="" type="checkbox"/> No</p> <p>14 District Potential? <input type="checkbox"/> Yes <input checked="" type="checkbox"/> No</p> <p>15 Name of Established District</p>	<p>28 No of Stories 2</p> <p>29 Basement? <input type="checkbox"/> Yes <input checked="" type="checkbox"/> No</p> <p>30 Foundation Material</p> <p>31 Wall Construction</p> <p>32 Roof Type & Material cross gable Asphalt siding</p> <p>33 No. of Bays Front 3 Side 3</p> <p>34 Wall Treatment stretcher bond brick</p> <p>35 Plan Shape L-shaped</p> <p>36 Changes (Explain in #42) <input type="checkbox"/> Addition <input type="checkbox"/> Altered <input type="checkbox"/> Moved</p> <p>37 Condition Interior Good Exterior Good</p> <p>38 Preservation Underway? <input type="checkbox"/> Yes <input checked="" type="checkbox"/> No</p> <p>39 Endangered? By What? <input type="checkbox"/> Yes <input checked="" type="checkbox"/> No</p> <p>40 Visible from Public Road? <input type="checkbox"/> Yes <input checked="" type="checkbox"/> No</p> <p>41 Distance from and Frontage on Road</p>	4 Present Name(s)
<p>42 Further Description of Important Features</p> <p style="text-align: center;">right side-drive Through CARPORT</p>	 <p style="text-align: center;">Photo</p>	5 Other Name(s)
<p>43 History and Significance</p> <p>excellent example, high quality 1920s-30s residence</p>		
<p>44 Description of Environment and Outbuildings</p> <p>Adjacent to John Stewart Park concrete block garage</p>		
<p>45 Sources of Information</p> <p>Site Visit</p>	<p>46 Prepared by J. Ives</p> <p>47 Organization CPWB</p> <p>48 Date 49 Revision Date(s)</p>	

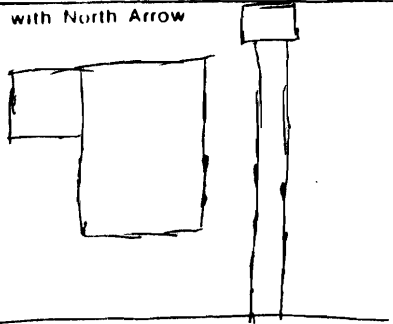
Office of Historic Preservation, P.O. Box 176, Jefferson City, Missouri 65101
HISTORIC INVENTORY BOASOOL - 117

1 No		4 Present Name(s) ARTHUR L. and JOAN M. KALLEBERG		1 No	
2 County Boone		5 Other Name(s)		2 County	
3 Location of Negatives		6 Specific Location 114 CRESTMERE PARK HILL ADD NO 2 W 40 FT LOT 91 AND E 40 FT LOT 92		16 Thematic Category	
7 City or Town If Rural, Township & Vicinity		17 Date(s) or Period 1951		28 No of Stories 2	
8 Site Plan with North Arrow 		18 Style or Design		29 Basement? Yes <input checked="" type="checkbox"/> No <input type="checkbox"/>	
9 Coordinates UTM Lat Long		19 Architect or Engineer		30 Foundation Material Poured concrete	
10 Site: <input type="checkbox"/> Building <input checked="" type="checkbox"/> Structure: <input type="checkbox"/> Object: <input type="checkbox"/>		20 Contractor or Builder Kahle		31 Wall Construction	
11 On National Register? Yes <input type="checkbox"/> No <input type="checkbox"/>		21 Original Use, if apparent Residential		32 Roof Type & Material gable Asphalt shingles	
12 Is It Eligible? Yes <input type="checkbox"/> No <input type="checkbox"/>		22 Present Use Residential		33 No. of Bays Front 3 Side 2	
13 Part of Estab Hist Dist? Yes <input type="checkbox"/> No <input type="checkbox"/>		23 Ownership Public <input type="checkbox"/> Private <input checked="" type="checkbox"/>		34 Wall Treatment Alum siding stretcher bond brick	
14 District Potent'l? Yes <input type="checkbox"/> No <input type="checkbox"/>		24 Owner's Name & Address, if known ARTHUR L. and JOAN M. KALLEBERG 114 CRESTMERE COLUMBIA, MO.		35 Plan Shape	
15 Name of Established District		25 Open to Public? Yes <input type="checkbox"/> No <input checked="" type="checkbox"/>		36 Changes (Explain in #42) Addition: <input type="checkbox"/> Altered: <input type="checkbox"/> Moved: <input type="checkbox"/>	
42 Further Description of Important Features Crestmere		26 Local Contact Person or Organization		37 Condition Interior: <u>Good</u> Exterior: <u>Good</u>	
43 History and Significance used to be a victory garden for neighbors intrusion into district		27 Other Surveys in Which Included		38 Preservation Underway? Yes <input type="checkbox"/> No <input type="checkbox"/>	
44 Description of Environment and Outbuildings Adjacent to John STEWART Park		46 Prepared by D. Ives		39 Endangered? By What? Yes <input checked="" type="checkbox"/> No <input type="checkbox"/> W. Broadway widening	
45 Sources of Information SITE VISIT OWNER CONVERSATION		47 Organization CPWB		40 Visible from Public Road? Yes <input checked="" type="checkbox"/> No <input type="checkbox"/>	
		48 Date		41 Distance from and Frontage on Road	
		49 Revision Date(s)		5 Other Name(s) 	

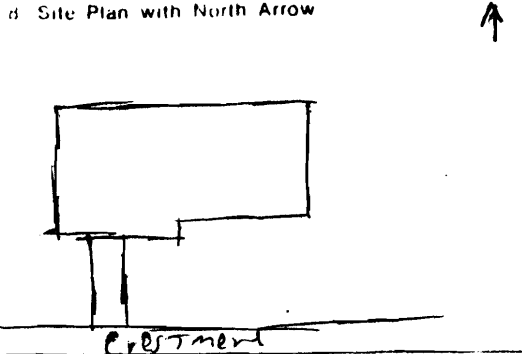
Office of Historic Preservation, P.O. Box 176, Jefferson City, Missouri 65101
HISTORIC INVENTORY BOASCOLE - 118

1 No		4 Present Name(s) JUDY K. ANDREWS		1 No	
2 County BOONE		5 Other Name(s)			2 County
3 Location of Negatives					
6 Specific Location 115 CRESTMERE PARK HILL ADD NO 2 LOT 95		16. Thematic Category		28. No of Stories 2	
7 City or Town If Rural, Township & Vicinity		17 Date(s) or Period		29. Basement? Yes <input type="checkbox"/> No <input type="checkbox"/>	
8 Site Plan with North Arrow 		18 Style or Design		30. Foundation Material	
9 Coordinates UTM Lat Long		19. Architect or Engineer		31. Wall Construction	
10 Site: <input type="checkbox"/> Building <input checked="" type="checkbox"/> Structure: <input type="checkbox"/> Object: <input type="checkbox"/>		20. Contractor or Builder		32. Roof Type & Material Cross gable Asphalt	
11 On National Register? Yes <input type="checkbox"/> No <input type="checkbox"/>		21. Original Use, if apparent Residential		33. No. of Bays Front 3 Side 1	
12 Is It Eligible? Yes <input type="checkbox"/> No <input type="checkbox"/>		22 Present Use Residential		34. Wall Treatment Sinker base brick, Aluminum siding	
13 Part of Estab Hist Dist? Yes <input type="checkbox"/> No <input type="checkbox"/>		23 Ownership Public <input type="checkbox"/> Private <input checked="" type="checkbox"/>		35. Plan Shape	
14 District Potent'l? Yes <input type="checkbox"/> No <input type="checkbox"/>		24. Owner's Name & Address, if known JUDY K. ANDREWS 115 CRESTMERE COLUMBIA, MO.		36. Changes (Explain in #42) Addition: <input type="checkbox"/> Altered: <input type="checkbox"/> Moved: <input type="checkbox"/>	
15 Name of Established District		25. Open to Public? Yes <input type="checkbox"/> No <input checked="" type="checkbox"/>		37. Condition Interior: Good Exterior: Good	
42. Further Description of Important Features Front bay window left slope chimney		26. Local Contact Person or Organization		38. Preservation Underway? Yes <input type="checkbox"/> No <input type="checkbox"/>	
43 History and Significance		27. Other Surveys in Which Included		39. Endangered? By What? Yes <input checked="" type="checkbox"/> No <input type="checkbox"/> W. Broadway widening	
44 Description of Environment and Outbuildings Adjacent to John STEWART Park		45 Sources of Information Site VISIT		40. Visible from Public Road? Yes <input checked="" type="checkbox"/> No <input type="checkbox"/>	
46. Prepared by D. Ives		47. Organization CPWB		41. Distance from and Frontage on Road	
48. Date		49. Revision Date(s)		5. Other Name(s)	

Office of Historic Preservation, P.O. Box 176, Jefferson City, Missouri 65101
HISTORIC INVENTORY BOAS006-119

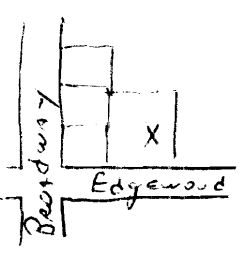
<p>1 No</p> <p>2 County BOONE</p> <p>3 Location of Negatives</p>	<p>4 Present Name(s) ENNELL HARLAN MILLER</p> <p>5 Other Name(s)</p>	1 NO				
<p>6 Specific Location 118 CRESTMERE PARK HILL ADD NO 2 W 10TH LOT 92 AND ALL LOT 93</p> <p>7 City or Town If Rural, Township & Vicinity</p> <p>8 Site Plan with North Arrow  Crestmere</p> <p>9 Coordinates Lat UTM Long</p> <p>10 Site: Building <input checked="" type="checkbox"/> Structure: Object <input type="checkbox"/></p> <table border="1" style="width:100%; border-collapse: collapse;"> <tr> <td>11 On National Register? Yes <input type="checkbox"/> No <input type="checkbox"/></td> <td>12 Is It Eligible? Yes <input type="checkbox"/> No <input type="checkbox"/></td> </tr> <tr> <td>13 Part of Estab. Hist. Dist.? Yes <input type="checkbox"/> No <input type="checkbox"/></td> <td>14 District Potential? Yes <input type="checkbox"/> No <input type="checkbox"/></td> </tr> </table> <p>15 Name of Established District</p>	11 On National Register? Yes <input type="checkbox"/> No <input type="checkbox"/>	12 Is It Eligible? Yes <input type="checkbox"/> No <input type="checkbox"/>	13 Part of Estab. Hist. Dist.? Yes <input type="checkbox"/> No <input type="checkbox"/>	14 District Potential? Yes <input type="checkbox"/> No <input type="checkbox"/>	<p>16 Thematic Category</p> <p>17 Date(s) or Period</p> <p>18 Style or Design</p> <p>19 Architect or Engineer</p> <p>20 Contractor or Builder</p> <p>21 Original Use, if apparent Residential</p> <p>22 Present Use Residential</p> <p>23 Ownership Public <input type="checkbox"/> Private <input checked="" type="checkbox"/></p> <p>24 Owner's Name & Address, if known ENNELL HARLAN MILLER 118 CRESTMERE COLUMBIA, MO.</p> <p>25 Open to Public? Yes <input type="checkbox"/> No <input checked="" type="checkbox"/></p> <p>26 Local Contact Person or Organization</p> <p>27 Other Surveys in Which Included</p>	2 County
11 On National Register? Yes <input type="checkbox"/> No <input type="checkbox"/>	12 Is It Eligible? Yes <input type="checkbox"/> No <input type="checkbox"/>					
13 Part of Estab. Hist. Dist.? Yes <input type="checkbox"/> No <input type="checkbox"/>	14 District Potential? Yes <input type="checkbox"/> No <input type="checkbox"/>					
	<p>28 No. of Stories 2</p> <p>29 Basement? Yes <input checked="" type="checkbox"/> No <input type="checkbox"/></p> <p>30 Foundation Material</p> <p>31 Wall Construction</p> <p>32 Roof Type & Material gabled (left halled), ASPHALT shingles</p> <p>33 No. of Bays Front 3 Side 4</p> <p>34 Wall Treatment STUCCO stretcher bond brick</p> <p>35 Plan Shape</p> <p>36 Changes (Explain in #42) Addition <input type="checkbox"/> Altered <input type="checkbox"/> Moved <input type="checkbox"/></p> <p>37 Condition Interior Good Exterior Good</p> <p>38 Preservation Underway? Yes <input type="checkbox"/> No <input type="checkbox"/></p> <p>39 Endangered? By What? Yes <input checked="" type="checkbox"/> No <input type="checkbox"/> W. Broadway widening</p> <p>40 Visible from Public Road? Yes <input checked="" type="checkbox"/> No <input type="checkbox"/></p> <p>41 Distance from and Frontage on Road</p>	4 Present Name(s)				
<p>42 Further Description of Important Features</p> <p>Front side chimney right shed corner left screened porch rounded arch front door</p>	5 Other Name(s)					
<p>43 History and Significance</p> <p>Excellent example, good white residence</p>						
<p>44 Description of Environment and Outbuildings Adjacent to JOHN STEWART PARK</p>						
<p>45 Sources of Information Site VISIT</p>	<p>46 Prepared by D. Ives</p> <p>47 Organization C P W B</p> <p>48 Date 49 Revision Date(s)</p>					

Office of Historic Preservation, P.O. Box 176, Jefferson City, Missouri 65101
HISTORIC INVENTORY BOAS006-120

1 No		4 Present Name(s) JAMES L. and DIANE E. KETTER		1 No
2 County BOONE		5 Other Name(s)		
3 Location of Negatives				
6 Specific Location 119 CRESTMERE PARK HILL ADD NO2 LOT 94		16 Thematic Category		2 County
7 City or Town If Rural, Township & Vicinity		17 Date(s) or Period 1942 or 1948		
8 Site Plan with North Arrow 		18 Style or Design		4 Present Name(s)
9 Coordinates UTM Lat Long		19 Architect or Engineer		
10 Site Building Structure Object		20 Contractor or Builder		5 Other Name(s)
11 On National Register? Yes No		21 Original Use, if apparent Residential		
12 Is It Eligible? Yes No		22 Present Use Residential		
13 Part of Estab Hist Dist? Yes No		23 Ownership Public Private		
14 District Potent? Yes No		24 Owner's Name & Address, if known JAMES L. and DIANE E. KETTER 119 CRESTMERE COLUMBIA, MO.		
15 Name of Established District		25 Open to Public? Yes No		
42 Further Description of Important Features right front picture window with side CASEMENTS FRONT DOOR - pilasters		26 Local Contact Person or Organization		
43 History and Significance original owner - Dr. Shepard excellent example of 1940s high quality residence		27 Other Surveys in Which Included W. Broadway widening		
44 Description of Environment and Outbuildings Adjacent to John STEWART PARK		28 No of Stories 2		
45 Sources of Information SITE VISIT OWNER CONVERSATION		29 Basement? Yes No		
		30 Foundation Material Poured CONCRETE		
		31 Wall Construction		
		32 Roof Type & Material gable ASPHALT shingle		
		33 No. of Bays Front Side		
		34 Wall Treatment STRETCHER bond brick		
		35 Plan Shape		
		36 Changes (Explain in #42) Addition Altered Moved		
		37 Condition Interior Exterior		
		38 Preservation Underway? Yes No		
		39 Endangered? By What? Yes No		
		40 Visible from Public Road? Yes No		
		41 Distance from and Frontage on Road		
		46 Prepared by D. Ives		
		47 Organization CPNB		
		48 Date 49 Revision Date(s)		

Office of Historic Preservation, P.O. Box 176, Jefferson City, Missouri 65101
HISTORIC INVENTORY

BOASOOL6-121

1 No		4 Present Name(s) THOMAS M. and ARLINE R. HINCKLEY		1 No	
2 County BOONE		5 Other Name(s)			2 County
3 Location of Negatives					
6 Specific Location 6 Edgewood Ave. PARK HILL ADD no 3 Lot 107		16 Thematic Category		4 Present Name(s)	
7 City or Town COLUMBIA MO		17 Date(s) or Period APPROXIMATELY 1927			
8 Site Plan with North Arrow		18 Style or Design		4 Present Name(s)	
		19 Architect or Engineer			
9 Coordinates Lat Long		20 Contractor or Builder UNKNOWN		4 Present Name(s)	
10 Site Building Structure Object		21 Original Use, if apparent RESIDENCE			
11 On National Register?		22 Present Use RESIDENCE		4 Present Name(s)	
12 Is It Eligible?		23 Ownership Public <input type="checkbox"/> Private <input checked="" type="checkbox"/>			
13 Part of Estab Hist Dist?		24 Owner's Name & Address, if known THOMAS M. and ARLINE R. HINCKLEY 6 Edgewood Ave. COLUMBIA, MO.		4 Present Name(s)	
14 District Potent'?		25 Open to Public? Yes <input type="checkbox"/> No <input checked="" type="checkbox"/>			
15 Name of Established District		26 Local Contact Person or Organization Preservation of W. Bldg.		4 Present Name(s)	
		27 Other Surveys in Which Included			
42 Further Description of Important Features		28 No of Stories 1		4 Present Name(s)	
		29 Basement? Full No <input checked="" type="checkbox"/>			
		30 Foundation Material CONCRETE		4 Present Name(s)	
		31 Wall Construction BRICK			
		32 Roof Type & Material GABLE + SHINGLES		4 Present Name(s)	
		33 No. of Bays Front 2 Side			
		34 Wall Treatment STRAUSS BOARD		4 Present Name(s)	
		35 Plan Shape RECTANGULAR			
		36 Changes (Explain in #42) Addition: Altered: Moved:		4 Present Name(s)	
		37 Condition Interior: Good Exterior: EXCELLENT			
		38 Preservation Underway? Yes: No <input checked="" type="checkbox"/>		4 Present Name(s)	
		39 Endangered? By What? Yes <input checked="" type="checkbox"/> No <input type="checkbox"/> WINDING W. BLDG.			
		40 Visible from Public Road? Yes: No <input type="checkbox"/>		4 Present Name(s)	
		41 Distance from and Frontage on Road			
43 History and Significance THIS IS AN EXCELLENT EXAMPLE OF 1920'S ARCHITECTURE		46 Prepared by RON ALLEN		5 Other Name(s)	
44 Description of Environment and Outbuildings		47 Organization Preservation of W. Bldg.			
45 Sources of Information		48 Date 6-3-79		5 Other Name(s)	
		49 Revision Date(s)			

Office of Historic Preservation, P.O. Box 176, Jefferson City, Missouri 65101
HISTORIC INVENTORY

BOASOYO-122

<p>1 No <u>7</u></p> <p>2 County <u>BOONE</u></p> <p>3 Location of Negatives</p>	<p>4 Present Name(s) <u>BELLAH V and JOANNE P Coney</u></p> <p>5 Other Name(s)</p>	1 No
<p>6 Specific Location <u>7 Edgewood Ave.</u> <u>Westwood Add. 60 ft on Edgewood X</u> <u>76 FS pt lots 98 and 99</u></p> <p>7 City or Town <u>Columbia</u> If Rural, Township & Vicinity</p> <p>8 Site Plan with North Arrow</p> <div style="margin-top: 10px;"> </div> <p>9 Coordinates <u>UTM</u></p> <p>Lat</p> <p>Long</p>	<p>16. Thematic Category</p> <p>17 Date(s) or Period <u>Constructed 1925</u></p> <p>18 Style or Design</p> <p>19. Architect or Engineer</p> <p>20. Contractor or Builder <u>Unknown</u></p> <p>21. Original Use, if apparent <u>Residence</u></p> <p>22 Present Use <u>Residence</u></p> <p>23 Ownership <u>Public</u> <input type="checkbox"/> <u>Private</u> <input checked="" type="checkbox"/></p> <p>24. Owner's Name & Address, if known <u>BELLAH V. and JOANNE P Coney</u> <u>7 Edgewood Ave.</u> <u>Columbia, Mo.</u></p> <p>25 Open to Public? <u>Yes</u> <input type="checkbox"/> <u>No</u> <input checked="" type="checkbox"/></p> <p>26. Local Contact Person or Organization <u>Preservation of W. Bury.</u></p> <p>27 Other Surveys in Which Included</p>	2. County
<p>11 On National Register? <u>Yes</u> <input type="checkbox"/> <u>No</u> <input checked="" type="checkbox"/></p> <p>12 Is Eligible? <u>Yes</u> <input type="checkbox"/> <u>No</u> <input checked="" type="checkbox"/></p> <p>13 Part of Estab Hist Dist? <u>Yes</u> <input type="checkbox"/> <u>No</u> <input checked="" type="checkbox"/></p> <p>14. District Potent? <u>Yes</u> <input type="checkbox"/> <u>No</u> <input checked="" type="checkbox"/></p> <p>15 Name of Established District</p>	<p>28 No of Stories <u>1</u></p> <p>29. Basement? <u>Full</u> <u>Yes</u> <input checked="" type="checkbox"/> <u>No</u> <input type="checkbox"/></p> <p>30 Foundation Material <u>Concrete</u></p> <p>31. Wall Construction <u>Brick</u></p> <p>32. Roof Type & Material <u>Center Gable Shingles</u></p> <p>33. No. of Bays <u>3</u> Front Side</p> <p>34. Wall Treatment <u>Stucco Band</u></p> <p>35. Plan Shape <u>Rectangular</u></p> <p>36 Changes (Explain in #42) <u>None</u> Addition <input type="checkbox"/> Altered <input type="checkbox"/> Moved <input type="checkbox"/></p> <p>37. Condition Interior <u>Good</u> Exterior <u>Excellent</u></p> <p>38. Preservation Underway? <u>Yes</u> <input type="checkbox"/> <u>No</u> <input checked="" type="checkbox"/></p> <p>39 Endangered? By What? <u>Widening of W. Bury</u> <u>Yes</u> <input checked="" type="checkbox"/> <u>No</u> <input type="checkbox"/></p> <p>40. Visible from Public Road? <u>Yes</u> <input type="checkbox"/> <u>No</u> <input checked="" type="checkbox"/></p> <p>41. Distance from and Frontage on Road</p>	4 Present Name(s)
<p>42. Further Description of Important Features</p>	<p>43 History and Significance <u>THIS IS AN EXCELLENT EXAMPLE OF 1920'S ARCHITECTURE.</u></p> <p>44 Description of Environment and Outbuildings</p>	5 Other Name(s)
<p>45 Sources of Information</p>	<p>46 Prepared by <u>Ron Allen</u></p> <p>47. Organization <u>Pres of W. Bury</u></p> <p>48. Date <u>10-1-79</u> 49 Revision Date(s)</p>	

Office of Historic Preservation, P.O. Box 176, Jefferson City, Missouri 65101
HISTORIC INVENTORY

BOAS006-123

<p>1 No <u>8</u></p> <p>2 County <u>Boone</u></p> <p>3 Location of Negatives</p>	<p>4 Present Name(s) <u>YEU YEU NEE</u></p> <p>5 Other Name(s)</p>	1 No					
<p>6 Specific Location <u>8 Edgewood Ave.</u> <u>PARK HILL ADD NO 3 LOT 109</u></p> <p>7 City or Town if Rural, Township & Vicinity <u>Columbia</u></p> <p>8 Site Plan with North Arrow</p> <div style="text-align: center;"> <p>Edgewood</p> </div> <p>9 Coordinates <u>UTM</u> Lat Long</p> <p>10 Site: <input type="checkbox"/> Building <input checked="" type="checkbox"/> Structure: <input type="checkbox"/> Object <input type="checkbox"/></p> <table border="1" style="width:100%; border-collapse: collapse;"> <tr> <td style="width:50%;">11 On National Register? Yes <input type="checkbox"/> No <input checked="" type="checkbox"/></td> <td style="width:50%;">12 Is It Eligible? Yes <input type="checkbox"/> No <input checked="" type="checkbox"/></td> </tr> <tr> <td>13 Part of Estab. Hist. Dist.? Yes <input type="checkbox"/> No <input type="checkbox"/></td> <td>14 District Potential? Yes <input type="checkbox"/> No <input type="checkbox"/></td> </tr> </table> <p>15 Name of Established District</p>	11 On National Register? Yes <input type="checkbox"/> No <input checked="" type="checkbox"/>	12 Is It Eligible? Yes <input type="checkbox"/> No <input checked="" type="checkbox"/>	13 Part of Estab. Hist. Dist.? Yes <input type="checkbox"/> No <input type="checkbox"/>	14 District Potential? Yes <input type="checkbox"/> No <input type="checkbox"/>	<p>16 Thematic Category</p> <p>17 Date(s) or Period <u>Constructed ABOUT 1927</u></p> <p>18 Style or Design</p> <p>19 Architect or Engineer</p> <p>20 Contractor or Builder <u>UNKNOWN</u></p> <p>21 Original Use, if apparent <u>Residence</u></p> <p>22 Present Use <u>Residence</u></p> <p>23 Ownership Public <input type="checkbox"/> Private <input checked="" type="checkbox"/></p> <p>24 Owner's Name & Address, if known <u>YEU YEU NEE</u> <u>8 Edgewood Ave</u> <u>Columbia, MO</u></p> <p>25 Open to Public? Yes <input type="checkbox"/> No <input checked="" type="checkbox"/></p> <p>26 Local Contact Person or Organization <u>Preservation of W. Bldg.</u></p> <p>27 Other Surveys in Which Included</p>	<p>28 No of Stories <u>1</u></p> <p>29 Basement? Yes <input type="checkbox"/> No <input type="checkbox"/> <u>Full</u></p> <p>30 Foundation Material <u>CONCRETE</u></p> <p>31 Wall Construction <u>Brick</u></p> <p>32 Roof Type & Material <u>MEDIUM GABLE SHINGLES</u></p> <p>33 No. of Bays Front <u>3</u> Side</p> <p>34 Wall Treatment <u>STRETCH BOARD</u></p> <p>35 Plan Shape <u>RECTANGULAR</u></p> <p>36 Changes (Explain in #42) Addition: <input type="checkbox"/> Altered: <input type="checkbox"/> Moved: <input type="checkbox"/></p> <p>37 Condition Interior <u>Good</u> Exterior <u>Good</u></p> <p>38 Preservation Underway? Yes <input type="checkbox"/> No <input checked="" type="checkbox"/></p> <p>39 Endangered? By What? Yes <input checked="" type="checkbox"/> No <input type="checkbox"/> <u>W. Bldg. on W. Bldg.</u></p> <p>40 Visible from Public Road? Yes <input type="checkbox"/> No <input type="checkbox"/></p> <p>41 Distance from and Frontage on Road</p>	2 County
11 On National Register? Yes <input type="checkbox"/> No <input checked="" type="checkbox"/>	12 Is It Eligible? Yes <input type="checkbox"/> No <input checked="" type="checkbox"/>						
13 Part of Estab. Hist. Dist.? Yes <input type="checkbox"/> No <input type="checkbox"/>	14 District Potential? Yes <input type="checkbox"/> No <input type="checkbox"/>						
<p>42 Further Description of Important Features</p>	<p>43 History and Significance <u>THIS IS AN EXCELLENT EXAMPLE OF 1920'S ARCHITECTURE.</u></p>	4 Present Name(s)					
<p>44 Description of Environment and Outbuildings</p>	<p>45 Sources of Information</p>	5 Other Name(s)					
<p>46 Prepared by <u>Ron Allen</u></p> <p>47 Organization <u>Pres. of W. Bldg.</u></p> <p>48 Date <u>5/2/79</u> 49 Revision Date(s)</p>							

Office of Historic Preservation, P.O. Box 176, Jefferson City, Missouri 65101
HISTORIC INVENTORY

BOAS006-124

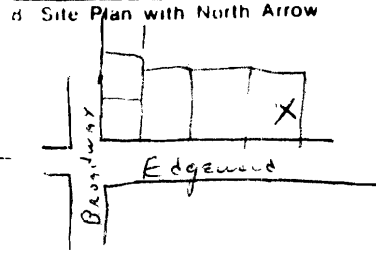
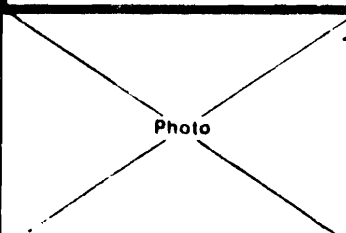
1 No <u>11</u>		4 Present Name(s) HARRY J AND HENRIETTE FIELDS and RUSSELL M. SMITH		1 No
2 County <u>Boone</u>		5 Other Name(s)		
3 Location of Negatives				2 County
6 Specific Location <u>11 EDGEWOOD AV</u> <u>WESTWOOD ADD 20 FT S PT LOTS 97</u> <u>AND 98 AND 99</u>		16 Thematic Category		
7 City or Town <u>Columbia, MO</u>		17 Date(s) or Period <u>Before 1900</u>		3 Present Name(s)
8 Site Plan with North Arrow		18 Style or Design		
		19 Architect or Engineer		
		20 Contractor or Builder <u>Unknown</u>		
9 Coordinates <u>UTM</u> Lat Long		21 Original Use, if apparent <u>Residence</u>		
10 Site: <input type="checkbox"/> Building <input checked="" type="checkbox"/> Structure: <input type="checkbox"/> Object: <input type="checkbox"/>		22 Present Use <u>Residence</u>		
11 On National Register? Yes <input type="checkbox"/> No <input checked="" type="checkbox"/>		23 Ownership Public <input type="checkbox"/> Private <input checked="" type="checkbox"/>		
12 Is Eligible? Yes <input type="checkbox"/> No <input checked="" type="checkbox"/>		24 Owner's Name & Address, if known HARRY FIELDS AND RUSSELL SMITH 607 MEDAVISTH COLUMBIA, MO.		
13 Part of Estab Hist Dist? Yes <input type="checkbox"/> No <input type="checkbox"/>		25 Open to Public? Yes <input type="checkbox"/> No <input checked="" type="checkbox"/>		
14 District Potent? Yes <input type="checkbox"/> No <input type="checkbox"/>		26 Local Contact Person or Organization <u>Preservation of W. Bldg.</u>		
15 Name of Established District		27 Other Surveys in Which Included		
42 Further Description of Important Features <u>SEE # 43</u>		28 No of Stories <u>1</u>		
		29 Basement? Yes <input checked="" type="checkbox"/> No <input type="checkbox"/> <u>PARTIAL</u>		
		30 Foundation Material <u>CONCRETE</u>		
		31 Wall Construction <u>CONCRETE SHOWER</u>		
		32 Roof Type & Material <u>CENTRAL GABLE SHOWER</u>		
		33 No. of Bays Front <u>3</u> Side		
		34 Wall Treatment <u>SHOWER</u>		
		35 Plan Shape <u>RECTANGULAR</u>		
		36 Changes (Explain in #42) Addition <input checked="" type="checkbox"/> Altered <input type="checkbox"/> Moved <input type="checkbox"/>		
		37 Condition Interior <u>Good</u> Exterior <u>Good</u>		
		38 Preservation Underway? Yes <input type="checkbox"/> No <input checked="" type="checkbox"/>		
		39 Endangered? By What? Yes <input checked="" type="checkbox"/> No <input type="checkbox"/> <u>W. Bldg. = W. Bldg.</u>		
		40 Visible from Public Road? Yes <input type="checkbox"/> No <input type="checkbox"/>		
		41 Distance from and Frontage on Road		
		Photo		
43 History and Significance <u>House may be over 100 YRS. Original house was 2 room</u> <u>CLAP BOARD, Uncertain of addition.</u>				
44 Description of Environment and Outbuildings				
45 Sources of Information		46 Prepared by <u>Bon Allen</u>		
		47 Organization <u>Pres. of W. Bldg.</u>		
		48 Date <u>5.12.79</u> 49 Revision Date(s)		

NR

1 No
2 County
3 Present Name(s)
4 Present Name(s)
5 Other Name(s)

Office of Historic Preservation, P.O. Box 176, Jefferson City, Missouri 65101
HISTORIC INVENTORY

BOAS006-125

<p>1 No <u>12</u></p> <p>2 County <u>Boone</u></p> <p>3 Location of Negatives</p>	<p>4 Present Name(s) <u>SUSAN MOSS</u></p> <p>5 Other Name(s)</p>	1 No				
<p>6 Specific Location <u>12 Edgewood Ave. PARK HILL ADD NO 3 LOT 109</u></p> <p>7 City or Town <u>Columbia</u> <small>if Rural, Township & Vicinity</small></p> <p>8 Site Plan with North Arrow</p> 	<p>16. Thematic Category</p> <p>17 Date(s) or Period <u>Constructed About 1927</u></p> <p>18 Style or Design</p> <p>19. Architect or Engineer</p> <p>20. Contractor or Builder <u>unknown</u></p> <p>21. Original Use, if apparent <u>Residence</u></p> <p>22 Present Use <u>Residence</u></p> <p>23 Ownership Public <input type="checkbox"/> Private <input checked="" type="checkbox"/></p> <p>24. Owner's Name & Address, if known <u>SUSAN MOSS 12 Edgewood Ave. Columbia, Mo.</u></p> <p>25 Open to Public? Yes <input type="checkbox"/> No <input checked="" type="checkbox"/></p> <p>26 Local Contact Person or Organization <u>Preservation of W. Bduy.</u></p> <p>27 Other Surveys in Which Included</p>	<p>28. No of Stories <u>1 1/2</u></p> <p>29. Basement? <u>Full</u> Yes <input type="checkbox"/> No <input checked="" type="checkbox"/></p> <p>30. Foundation Material <u>Concrete</u></p> <p>31. Wall Construction <u>Brick</u></p> <p>32. Roof Type & Material <u>High Gable + Shingles</u></p> <p>33. No of Bays Front <u>3</u> Side</p> <p>34. Wall Treatment <u>Structure Bond</u></p> <p>35. Plan Shape <u>Rectangular</u></p> <p>36. Changes (Explain in #42) Addition <input type="checkbox"/> Altered <input type="checkbox"/> Moved <input type="checkbox"/></p> <p>37. Condition Interior <u>Good</u> Exterior <u>Excellent</u></p> <p>38. Preservation Underway? Yes <input type="checkbox"/> No <input checked="" type="checkbox"/></p> <p>39. Endangered? By What? Yes <input type="checkbox"/> No <input checked="" type="checkbox"/> <u>Widening W. Bduy.</u></p> <p>40. Visible from Public Road? Yes <input type="checkbox"/> No <input checked="" type="checkbox"/></p> <p>41. Distance from and Frontage on Road</p>	2 County			
<p>9 Coordinates UTM Lat Long</p> <p>10 Site <input type="checkbox"/> Building <input checked="" type="checkbox"/> Structure <input type="checkbox"/> Object <input type="checkbox"/></p> <table border="1" style="width:100%; border-collapse: collapse;"> <tr> <td style="width:50%;">11 On National Register? Yes <input type="checkbox"/> No <input checked="" type="checkbox"/></td> <td style="width:50%;">12 Is Eligible? Yes <input type="checkbox"/> No <input checked="" type="checkbox"/></td> </tr> <tr> <td>13 Part of Estab Hist Dist? Yes <input type="checkbox"/> No <input checked="" type="checkbox"/></td> <td>14. District Potent'l? Yes <input type="checkbox"/> No <input type="checkbox"/></td> </tr> </table> <p>15 Name of Established District</p>	11 On National Register? Yes <input type="checkbox"/> No <input checked="" type="checkbox"/>	12 Is Eligible? Yes <input type="checkbox"/> No <input checked="" type="checkbox"/>	13 Part of Estab Hist Dist? Yes <input type="checkbox"/> No <input checked="" type="checkbox"/>	14. District Potent'l? Yes <input type="checkbox"/> No <input type="checkbox"/>	<p>42. Further Description of Important Features</p> <div style="text-align: center; height: 100px;">  <p>Photo</p> </div>	4 Present Name(s)
11 On National Register? Yes <input type="checkbox"/> No <input checked="" type="checkbox"/>	12 Is Eligible? Yes <input type="checkbox"/> No <input checked="" type="checkbox"/>					
13 Part of Estab Hist Dist? Yes <input type="checkbox"/> No <input checked="" type="checkbox"/>	14. District Potent'l? Yes <input type="checkbox"/> No <input type="checkbox"/>					
<p>43 History and Significance <u>PRESENT OWNER IS 3rd OWNER, THIS IS AN EXCELLENT EXAMPLE OF 1920'S ARCHITECTURE.</u></p>			5 Other Name(s)			
<p>44 Description of Environment and Outbuildings</p>						
<p>45 Sources of Information</p>	<p>46 Prepared by <u>Ron Allen</u></p> <p>47. Organization <u>Pres. of W. Bduy.</u></p> <p>48. Date <u>5/27/94</u> 49 Revision Date(s)</p>					

Office of Historic Preservation, P.O. Box 176, Jefferson City, Missouri 65101
HISTORIC INVENTORY

BOASOOL6-126

<p>1 No</p> <p>2 County <u>Boone</u></p> <p>3 Location of Negatives</p>	<p>4 Present Name(s) <u>DAVID J. AND PATRICIA K. IVES</u></p> <p>5 Other Name(s)</p>	1 No				
<p>6 Specific Location <u>100 Edgewood Ave</u> <u>PARK HILL ADD no 3 Lot 110</u></p> <p>7 City or Town <u>Columbia Mo</u> If Rural, Township & Vicinity</p> <p>8 Site Plan with North Arrow</p> <div style="text-align: center;"> </div>	<p>16 Thematic Category</p> <p>17 Date(s) or Period <u>Constructed 1926</u></p> <p>18 Style or Design</p> <p>19 Architect or Engineer</p> <p>20 Contractor or Builder <u>unknown</u></p> <p>21 Original Use, if apparent <u>Residence</u></p> <p>22 Present Use <u>Residence</u></p> <p>23 Ownership Public <input type="checkbox"/> Private <input checked="" type="checkbox"/></p> <p>24 Owner's Name & Address, if known <u>DAVID J. and PATRICIA K. Ives</u> <u>100 Edgewood Ave.</u> <u>Columbia, Mo.</u></p> <p>25 Open to Public? Yes <input type="checkbox"/> No <input checked="" type="checkbox"/></p> <p>26 Local Contact Person or Organization <u>Preservation of W. Bldg.</u></p> <p>27 Other Surveys in Which Included</p>	<p>28 No of Stories <u>1</u></p> <p>29 Basement? Yes <input type="checkbox"/> No <input checked="" type="checkbox"/> <u>Full</u></p> <p>30 Foundation Material <u>concrete</u></p> <p>31 Wall Construction <u>Autumn siding</u></p> <p>32 Roof Type & Material <u>Medium Gable & Shingles</u></p> <p>33 No of Bays Front <u>3</u> Side</p> <p>34 Wall Treatment <u>Autumn siding</u></p> <p>35 Plan Shape <u>Rectangular</u></p> <p>36 Changes (Explain in #42) Addition <input type="checkbox"/> Altered <input checked="" type="checkbox"/> Moved <input type="checkbox"/></p> <p>37 Condition Interior <u>Good</u> Exterior <u>Excellent</u></p> <p>38 Preservation Underway? Yes <input type="checkbox"/> No <input checked="" type="checkbox"/></p> <p>39 Endangered? By What? Yes <input checked="" type="checkbox"/> No <input type="checkbox"/> <u>W. Bldg. or W. Bldg.</u></p> <p>40 Visible from Public Road? Yes <input type="checkbox"/> No <input checked="" type="checkbox"/></p> <p>41 Distance from and Frontage on Road</p>	2 County			
<p>9 Coordinates UTM Lat Long</p> <p>10 Site: <input type="checkbox"/> Building <input checked="" type="checkbox"/> Structure: <input type="checkbox"/> Object: <input type="checkbox"/></p> <table border="1" style="width:100%; border-collapse: collapse;"> <tr> <td style="width:50%;">11 On National Register? Yes <input type="checkbox"/> No <input checked="" type="checkbox"/></td> <td style="width:50%;">12 Is it Eligible? Yes <input type="checkbox"/> No <input checked="" type="checkbox"/></td> </tr> <tr> <td>13 Part of Estab. Hist. Dist.? Yes <input type="checkbox"/> No <input checked="" type="checkbox"/></td> <td>14 District Potential? Yes <input type="checkbox"/> No <input checked="" type="checkbox"/></td> </tr> </table> <p>15 Name of Established District</p>	11 On National Register? Yes <input type="checkbox"/> No <input checked="" type="checkbox"/>	12 Is it Eligible? Yes <input type="checkbox"/> No <input checked="" type="checkbox"/>	13 Part of Estab. Hist. Dist.? Yes <input type="checkbox"/> No <input checked="" type="checkbox"/>	14 District Potential? Yes <input type="checkbox"/> No <input checked="" type="checkbox"/>	<p>42 Further Description of Important Features <u>Concrete block and stucco wall construction, had aluminum siding put on in 1970's</u></p>	4 Present Name(s)
11 On National Register? Yes <input type="checkbox"/> No <input checked="" type="checkbox"/>	12 Is it Eligible? Yes <input type="checkbox"/> No <input checked="" type="checkbox"/>					
13 Part of Estab. Hist. Dist.? Yes <input type="checkbox"/> No <input checked="" type="checkbox"/>	14 District Potential? Yes <input type="checkbox"/> No <input checked="" type="checkbox"/>					
<p>43 History and Significance <u>Person owner is 2nd owner, THIS IS AN EXCELLENT EXAMPLE OF 1920'S ARCHITECTURE.</u></p>	5 Other Name(s)					
<p>44 Description of Environment and Outbuildings</p>	<p>46 Prepared by <u>Ron Allen</u></p> <p>47 Organization <u>Pres. of W. Bldg.</u></p> <p>48 Date <u>5.12.79</u> 49 Revision Date</p>					

Office of Historic Preservation, P.O. Box 176, Jefferson City, Missouri 65101
HISTORIC INVENTORY

BOAS006-127

<p>1 No</p> <p>2 County <u>BOONE</u></p> <p>3 Location of Negatives</p>	<p>4 Present Name(s) <u>RONALD LOGAN AND NANCY HUNT GRANT</u></p> <p>5 Other Name(s)</p>	1 No	
<p>6 Specific Location <u>101 Edgewood WESTWOOD ADD EXC E 6 FT LOT 100</u></p> <p>7 City or Town <u>COLUMBIA, MO</u> If Rural, Township & Vicinity</p> <p>8 Site Plan with North Arrow</p> <div style="text-align: center;"> </div>	<p>16 Thematic Category</p> <p>17 Date(s) or Period <u>About 1928</u></p> <p>18 Style or Design</p> <p>19 Architect or Engineer</p> <p>20 Contractor or Builder <u>unknown</u></p> <p>21 Original Use, if apparent <u>Residence</u></p> <p>22 Present Use <u>Residence</u></p> <p>23 Ownership Public <input type="checkbox"/> Private <input checked="" type="checkbox"/></p> <p>24 Owner's Name & Address, if known <u>RONALD LOGAN AND NANCY HUNT GRANT 101 EDGEWOOD COLUMBIA, MO.</u></p> <p>25 Open to Public? Yes <input type="checkbox"/> No <input checked="" type="checkbox"/></p> <p>26 Local Contact Person or Organization <u>Preservation of W. Bldg.</u></p> <p>27 Other Surveys in Which Included</p>	<p>28 No of Stories <u>2</u></p> <p>29 Basement? <u>full</u> Yes <input type="checkbox"/> No <input checked="" type="checkbox"/></p> <p>30 Foundation Material <u>Concrete</u></p> <p>31 Wall Construction <u>Stucco</u></p> <p>32 Roof Type & Material <u>Hip & Gable</u></p> <p>33 No. of Bays Front <u>3</u> Side</p> <p>34 Wall Treatment <u>Stucco</u></p> <p>35 Plan Shape <u>Square</u></p> <p>36 Changes (Explain in #42) Addition <input type="checkbox"/> Altered <input type="checkbox"/> Moved <input type="checkbox"/></p> <p>37 Condition Interior <u>Good</u> Exterior <u>Excellent</u></p> <p>38 Preservation Underway? Yes <input type="checkbox"/> No <input checked="" type="checkbox"/></p> <p>39 Endangered? By What? Yes <input checked="" type="checkbox"/> No <input type="checkbox"/> <u>W. Bldg. or W. Bldg.</u></p> <p>40 Visible from Public Road? Yes <input type="checkbox"/> No <input checked="" type="checkbox"/></p> <p>41 Distance from and Frontage on Road</p>	2 County
<p>9 Coordinates UTM Lat Long</p> <p>10 Site <input type="checkbox"/> Building <input checked="" type="checkbox"/> Structure <input type="checkbox"/> Object <input type="checkbox"/></p> <p>11 On National Register? Yes <input type="checkbox"/> No <input checked="" type="checkbox"/></p> <p>12 Is II Eligible? Yes <input type="checkbox"/> No <input checked="" type="checkbox"/></p> <p>13 Part of Estab. Hist. Dist.? Yes <input type="checkbox"/> No <input checked="" type="checkbox"/></p> <p>14 District Potent'l? Yes <input type="checkbox"/> No <input checked="" type="checkbox"/></p> <p>15 Name of Established District</p>	<p>42 Further Description of Important Features</p>	4 Present Name(s)	
<p>43 History and Significance <u>This is an excellent example of 1920's architecture</u></p>	<p>44 Description of Environment and Outbuildings</p>	5 Other Name(s)	
<p>45 Sources of Information</p>	<p>46 Prepared by <u>Low Allen</u></p> <p>47 Organization <u>Pres. of W. Bldg.</u></p> <p>48 Date <u>5.13.79</u> Revision Date(s)</p>		

Office of Historic Preservation, P.O. Box 176, Jefferson City, Missouri 65101
HISTORIC INVENTORY

BOAS006-128

<p>1 No</p> <p>2 County <u>BOONE</u></p> <p>3 Location of Negatives</p>	<p>4 Present Name(s) <u>RONALD DEAN AND ROSEMARY K. ALLEN</u></p> <p>5 Other Name(s)</p>	1 No				
<p>6 Specific Location <u>102 Edgewood Ave PARK HILL ADD NO 3 LOT 111</u></p> <p>7 City or Town <u>Columbia</u> If Rural, Township & Vicinity</p> <p>8 Site Plan with North Arrow</p> <div style="text-align: center;"> </div>	<p>16 Thematic Category</p> <p>17 Date(s) or Period <u>Constructed 1926</u></p> <p>18 Style or Design</p> <p>19 Architect or Engineer</p> <p>20 Contractor or Builder <u>J. A. COTTLE</u></p> <p>21 Original Use, if apparent <u>Residence</u></p> <p>22 Present Use <u>Residence</u></p> <p>23 Ownership Public <input type="checkbox"/> Private <input checked="" type="checkbox"/></p> <p>24 Owner's Name & Address, if known <u>RONALD DEAN AND ROSEMARY K. ALLEN 102 Edgewood Ave. Columbia, Mo.</u></p> <p>25 Open to Public? Yes <input type="checkbox"/> No <input checked="" type="checkbox"/></p> <p>26 Local Contact Person or Organization <u>Preservation of W. Bldg.</u></p> <p>27 Other Surveys in Which Included</p>	2 County				
<p>9 Coordinates UTM Lat Long</p> <p>10 Site: Building <input type="checkbox"/> Structure: Object <input type="checkbox"/></p> <table border="1" style="width:100%; border-collapse: collapse;"> <tr> <td style="width:50%;">11 On National Register? Yes <input type="checkbox"/> No <input checked="" type="checkbox"/></td> <td style="width:50%;">12 Is It Eligible? Yes <input type="checkbox"/> No <input checked="" type="checkbox"/></td> </tr> <tr> <td>13 Part of Estab. Hist. Dist.? Yes <input type="checkbox"/> No <input checked="" type="checkbox"/></td> <td>14 District Potent? Yes <input type="checkbox"/> No <input checked="" type="checkbox"/></td> </tr> </table> <p>15 Name of Established District</p>	11 On National Register? Yes <input type="checkbox"/> No <input checked="" type="checkbox"/>	12 Is It Eligible? Yes <input type="checkbox"/> No <input checked="" type="checkbox"/>	13 Part of Estab. Hist. Dist.? Yes <input type="checkbox"/> No <input checked="" type="checkbox"/>	14 District Potent? Yes <input type="checkbox"/> No <input checked="" type="checkbox"/>	<p>28 No of Stories <u>1 1/2</u></p> <p>29 Basement? <u>Full</u> Yes <input checked="" type="checkbox"/> No <input type="checkbox"/></p> <p>30 Foundation Material <u>Concrete</u></p> <p>31 Wall Construction <u>Brick & Stucco</u></p> <p>32 Roof Type & Material <u>Covered & Shingles</u></p> <p>33 No. of Bays Front <u>3</u> Side</p> <p>34 Wall Treatment <u>Structural Bond</u></p> <p>35 Plan Shape <u>Rectangular</u></p> <p>36 Changes (Explain in #42) Addition <input type="checkbox"/> Altered <input type="checkbox"/> Moved <input type="checkbox"/></p> <p>37 Condition Interior <u>Good</u> Exterior <u>Excellent</u></p> <p>38 Preservation Underway? Yes <input type="checkbox"/> No <input checked="" type="checkbox"/></p> <p>39 Endangered? By What? Yes <input checked="" type="checkbox"/> No <input type="checkbox"/> <u>W. Bldg. W. Bldg.</u></p> <p>40 Visible from Public Road? Yes <input type="checkbox"/> No <input type="checkbox"/></p> <p>41 Distance from and Frontage on Road</p>	4 Present Name(s)
11 On National Register? Yes <input type="checkbox"/> No <input checked="" type="checkbox"/>	12 Is It Eligible? Yes <input type="checkbox"/> No <input checked="" type="checkbox"/>					
13 Part of Estab. Hist. Dist.? Yes <input type="checkbox"/> No <input checked="" type="checkbox"/>	14 District Potent? Yes <input type="checkbox"/> No <input checked="" type="checkbox"/>					
<p>42 Further Description of Important Features</p>	<p>Photo</p>	5 Other Name(s)				
<p>43 History and Significance <u>THIS IS AN EXCELLANT EXAMPLE OF 1920'S ARCHITECTURE</u></p>						
<p>44 Description of Environment and Outbuildings</p>						
<p>45 Sources of Information</p>	<p>46 Prepared by <u>Ron Allen</u></p> <p>47 Organization <u>Div. of W. Bldg.</u></p> <p>48 Date <u>5-13-79</u> 49 Revision Date(s)</p>					

Office of Historic Preservation, P.O. Box 176, Jefferson City, Missouri 65101
HISTORIC INVENTORY BOAS000-129

<p>1 No</p> <p>2 County <u>Boone</u></p> <p>3 Location of Negatives</p>	<p>4 Present Name(s) <u>Minnie Frances Kirby</u></p> <p>5 Other Name(s)</p>	1 No				
<p>6 Specific Location <u>104 Edgewood Ave. PARK HILL ADD NO 3 LOT 112</u></p> <p>7 City or Town <u>Columbia</u> If Rural, Township & Vicinity</p> <p>8 Site Plan with North Arrow</p> <div style="text-align: center;"> </div>	<p>16 Thematic Category</p> <p>17 Date(s) or Period <u>Constructed 1927</u></p> <p>18 Style or Design</p> <p>19 Architect or Engineer</p> <p>20 Contractor or Builder</p> <p>21 Original Use, if apparent <u>Residence</u></p> <p>22 Present Use <u>Residence</u></p> <p>23 Ownership Public <input type="checkbox"/> Private <input checked="" type="checkbox"/></p> <p>24 Owner's Name & Address, if known <u>Minnie Frances Kirby 104 Edgewood Ave Columbia, Mo.</u></p> <p>25 Open to Public? Yes <input type="checkbox"/> No <input checked="" type="checkbox"/></p> <p>26 Local Contact Person or Organization <u>Preservation of W. Bldg.</u></p> <p>27 Other Surveys in Which Included</p>	<p>28 No of Stories <u>1</u></p> <p>29 Basement? Yes <input checked="" type="checkbox"/> No <input type="checkbox"/> <u>Full</u></p> <p>30 Foundation Material <u>Concrete</u></p> <p>31 Wall Construction <u>Brick</u></p> <p>32 Roof Type & Material <u>GARVE - SHINGLES</u></p> <p>33 No. of Bays Front <u>3</u> Side</p> <p>34 Wall Treatment <u>Street View Bond</u></p> <p>35 Plan Shape <u>Rectangular</u></p> <p>36 Changes (Explain in #42) Addition <input checked="" type="checkbox"/> Altered <input type="checkbox"/> Moved <input type="checkbox"/></p> <p>37 Condition Interior <u>Good</u> Exterior <u>Excellent</u></p> <p>38 Preservation Underway? Yes <input type="checkbox"/> No <input checked="" type="checkbox"/></p> <p>39 Endangered? By What? Yes <input checked="" type="checkbox"/> No <input type="checkbox"/> <u>Widening of W Bldg</u></p> <p>40 Visible from Public Road? Yes <input type="checkbox"/> No <input type="checkbox"/></p> <p>41 Distance from and Frontage on Road</p>	2 County			
<p>9 Coordinates UTM Lat Long</p> <p>10 Site: Building <input checked="" type="checkbox"/> Structure <input type="checkbox"/> Object <input type="checkbox"/></p> <table border="1" style="width: 100%; border-collapse: collapse;"> <tr> <td style="width: 50%;">11 On National Register? Yes <input type="checkbox"/> No <input checked="" type="checkbox"/></td> <td style="width: 50%;">12 Is Eligible? Yes <input type="checkbox"/> No <input checked="" type="checkbox"/></td> </tr> <tr> <td>13 Part of Estab. Hist. Dist.? Yes <input type="checkbox"/> No <input type="checkbox"/></td> <td>14 District Potent'l? Yes <input type="checkbox"/> No <input type="checkbox"/></td> </tr> </table> <p>15 Name of Established District</p>	11 On National Register? Yes <input type="checkbox"/> No <input checked="" type="checkbox"/>	12 Is Eligible? Yes <input type="checkbox"/> No <input checked="" type="checkbox"/>	13 Part of Estab. Hist. Dist.? Yes <input type="checkbox"/> No <input type="checkbox"/>	14 District Potent'l? Yes <input type="checkbox"/> No <input type="checkbox"/>	<p>42 Further Description of Important Features <u>Closed in front porch with concrete columns</u></p> <div style="text-align: center; border: 1px solid black; width: 100px; height: 100px; margin: 0 auto;"> <p>Photo</p> </div>	4 Present Name(s)
11 On National Register? Yes <input type="checkbox"/> No <input checked="" type="checkbox"/>	12 Is Eligible? Yes <input type="checkbox"/> No <input checked="" type="checkbox"/>					
13 Part of Estab. Hist. Dist.? Yes <input type="checkbox"/> No <input type="checkbox"/>	14 District Potent'l? Yes <input type="checkbox"/> No <input type="checkbox"/>					
<p>43 History and Significance <u>Present owner is 2nd owner. THIS IS AN EXCELLENT EXAMPLE OF 1920'S ARCHITECTURE.</u></p> <p>44 Description of Environment and Outbuildings</p> <p>45 Sources of Information</p>	<p>46 Prepared by <u>Ron Allen</u></p> <p>47 Organization <u>Pres. of W. Bldg.</u></p> <p>48 Date <u>5.20.78</u> 49 Revision Date(s)</p>	5 Other Name(s)				

Office of Historic Preservation, P.O. Box 176, Jefferson City, Missouri 65101
HISTORIC INVENTORY

BOAS006-130

<p>1 No</p> <p>2 County <u>POUNE</u></p> <p>3 Location of Negatives</p>	<p>4 Present Name(s) <u>L.D and AUGUSTA T REID</u></p> <p>5 Other Name(s)</p>	1 No				
<p>6 Specific Location <u>105 EDGEWOOD AV. WESTWOOD ADD LOT 101</u></p> <p>7 City or Town <u>Columbia</u> II Rural, Township & Vicinity</p> <p>8 Site Plan with North Arrow</p> <div style="text-align: center; margin-top: 10px;"> </div>	<p>16 Thematic Category</p> <p>17 Date(s) or Period <u>About 1928</u></p> <p>18 Style or Design</p> <p>19 Architect or Engineer</p> <p>20 Contractor or Builder <u>UNKNOWN</u></p> <p>21 Original Use, if apparent <u>RESIDENCE</u></p> <p>22 Present Use <u>DUPLEX</u></p> <p>23 Ownership Public <input type="checkbox"/> Private <input checked="" type="checkbox"/></p> <p>24 Owner's Name & Address, if known <u>L.D. AND AUGUSTA T. REID 200 E. BRANDON RD COLUMBIA, MO.</u></p> <p>25 Open to Public? Yes <input type="checkbox"/> No <input checked="" type="checkbox"/></p> <p>26 Local Contact Person or Organization <u>Preservation of W. Bldg.</u></p> <p>27 Other Surveys in Which Included</p>	<p>28 No of Stories <u>2</u></p> <p>29 Basement? Yes <input checked="" type="checkbox"/> No <input type="checkbox"/> <u>Full</u></p> <p>30 Foundation Material <u>CONCRETE</u></p> <p>31 Wall Construction <u>WOOD FRAME</u></p> <p>32 Roof Type & Material <u>HIP SHINGLES</u></p> <p>33 No. of Bays Front <u>4</u> Side</p> <p>34 Wall Treatment <u>CLAPBOARD</u></p> <p>35 Plan Shape <u>SQUARE</u></p> <p>36 Changes (Explain in #42) Addition: <input type="checkbox"/> Altered <input checked="" type="checkbox"/> Moved <input type="checkbox"/></p> <p>37 Condition Interior <u>Good</u> Exterior <u>Good</u></p> <p>38 Preservation Underway? Yes <input type="checkbox"/> No <input checked="" type="checkbox"/></p> <p>39 Endangered? By What? Yes <input checked="" type="checkbox"/> No <input type="checkbox"/> <u>Wider view of W Bldg</u></p> <p>40 Visible from Public Road? Yes <input type="checkbox"/> No <input type="checkbox"/></p> <p>41 Distance from and Frontage on Road</p>	2 County			
<p>9 Coordinates UTM Lat Long</p> <p>10 Site: Building <input checked="" type="checkbox"/> Structure: Object <input type="checkbox"/></p> <table border="1" style="width:100%; border-collapse: collapse;"> <tr> <td>11 On National Register? Yes <input type="checkbox"/> No <input checked="" type="checkbox"/></td> <td>12 Is Eligible? Yes <input type="checkbox"/> No <input checked="" type="checkbox"/></td> </tr> <tr> <td>13 Part of Estab Hist Dist? Yes <input type="checkbox"/> No <input type="checkbox"/></td> <td>14 District Potential? Yes <input type="checkbox"/> No <input type="checkbox"/></td> </tr> </table> <p>15 Name of Established District</p>	11 On National Register? Yes <input type="checkbox"/> No <input checked="" type="checkbox"/>	12 Is Eligible? Yes <input type="checkbox"/> No <input checked="" type="checkbox"/>	13 Part of Estab Hist Dist? Yes <input type="checkbox"/> No <input type="checkbox"/>	14 District Potential? Yes <input type="checkbox"/> No <input type="checkbox"/>	<p>42 Further Description of Important Features <u>FLOOR PLAN REMOVED WHEN CONVERTED TO DUPLEX. PRIOR TO CONVERSION AND COLUMNS IN FRONT PORCH</u></p>	4 Present Name(s)
11 On National Register? Yes <input type="checkbox"/> No <input checked="" type="checkbox"/>	12 Is Eligible? Yes <input type="checkbox"/> No <input checked="" type="checkbox"/>					
13 Part of Estab Hist Dist? Yes <input type="checkbox"/> No <input type="checkbox"/>	14 District Potential? Yes <input type="checkbox"/> No <input type="checkbox"/>					
<p>43 History and Significance <u>THIS IS AN EXCELLENT EXAMPLE OF 1920'S ARCHITECTURE</u></p>	<p>44 Description of Environment and Outbuildings</p>	5 Other Name(s)				
<p>45 Sources of Information</p>	<p>46 Prepared by <u>Ron Allen</u></p> <p>47 Organization <u>Pres. of W. Bldg.</u></p> <p>48 Date <u>5.20</u> 49 Revision Date(s)</p>					

Office of Historic Preservation, P.O. Box 176, Jefferson City, Missouri 65101
HISTORIC INVENTORY

BOAS006-131

<p>1 No <u>106</u></p> <p>2 County <u>Boone</u></p> <p>3 Location of Negatives</p>	<p>4 Present Name(s) <u>R. P. AND MARY M. HOURIGAN</u></p> <p>5 Other Name(s)</p>	1 No				
<p>6 Specific Location <u>106 Edgewood Ave. PARK HILL ADD NO 3 LOT 113</u></p> <p>7 City or Town <u>Columbia</u> If Rural, Township & Vicinity</p> <p>8 Site Plan with North Arrow</p> <div style="text-align: center;"> </div>	<p>16 Thematic Category</p> <p>17 Date(s) or Period <u>CONSTRUCTED ABOUT 1924</u></p> <p>18 Style or Design</p> <p>19 Architect or Engineer</p> <p>20 Contractor or Builder <u>J. A. COTTLE</u></p> <p>21 Original Use, if apparent <u>RESIDENCE</u></p> <p>22 Present Use <u>RESIDENCE</u></p> <p>23 Ownership Public <input type="checkbox"/> Private <input checked="" type="checkbox"/></p> <p>24 Owner's Name & Address, if known <u>R. P. AND MARY M. HOURIGAN 106 Edgewood Ave Columbia, Mo.</u></p> <p>25 Open to Public? Yes <input type="checkbox"/> No <input checked="" type="checkbox"/></p> <p>26 Local Contact Person or Organization <u>Preservation of W. Bldg.</u></p> <p>27 Other Surveys in Which Included</p>	<p>28 No of Stories <u>2</u></p> <p>29 Basement? Yes <input checked="" type="checkbox"/> No <input type="checkbox"/> <u>Full</u></p> <p>30 Foundation Material <u>CONCRETE</u></p> <p>31 Wall Construction <u>BRICK</u></p> <p>32 Roof Type & Material <u>HIGH GABLE SHINGLE</u></p> <p>33 No. of Bays Front <u>4</u> Side</p> <p>34 Wall Treatment <u>STRETCHER BOND</u></p> <p>35 Plan Shape <u>RECTANGULAR</u></p> <p>36 Changes (Explain in #42) Addition <input type="checkbox"/> Altered <input type="checkbox"/> Moved <input type="checkbox"/></p> <p>37 Condition Interior <u>Good</u> Exterior <u>Excellent</u></p> <p>38 Preservation Underway? Yes <input type="checkbox"/> No <input checked="" type="checkbox"/></p> <p>39 Endangered? By What? Yes <input checked="" type="checkbox"/> No <input type="checkbox"/> <u>Widening of W. Bldg.</u></p> <p>40 Visible from Public Road? Yes <input type="checkbox"/> No <input type="checkbox"/></p> <p>41 Distance from and Frontage on Road</p>	2 County			
<p>9 Coordinates UTM Lat Long</p> <p>10 Site Building <input type="checkbox"/> Structure Object <input type="checkbox"/></p> <table border="1" style="width:100%; border-collapse: collapse;"> <tr> <td style="width:50%;">11 On National Register? Yes <input type="checkbox"/> No <input checked="" type="checkbox"/></td> <td style="width:50%;">12 Is It Eligible? Yes <input type="checkbox"/> No <input checked="" type="checkbox"/></td> </tr> <tr> <td>13 Part of Estab. Hist. Dist? Yes <input type="checkbox"/> No <input type="checkbox"/></td> <td>14 District Potential? Yes <input type="checkbox"/> No <input type="checkbox"/></td> </tr> </table> <p>15 Name of Established District</p>	11 On National Register? Yes <input type="checkbox"/> No <input checked="" type="checkbox"/>	12 Is It Eligible? Yes <input type="checkbox"/> No <input checked="" type="checkbox"/>	13 Part of Estab. Hist. Dist? Yes <input type="checkbox"/> No <input type="checkbox"/>	14 District Potential? Yes <input type="checkbox"/> No <input type="checkbox"/>	<p>42. Further Description of Important Features</p> <div style="text-align: center; height: 100px;"> </div>	4 Present Name(s)
11 On National Register? Yes <input type="checkbox"/> No <input checked="" type="checkbox"/>	12 Is It Eligible? Yes <input type="checkbox"/> No <input checked="" type="checkbox"/>					
13 Part of Estab. Hist. Dist? Yes <input type="checkbox"/> No <input type="checkbox"/>	14 District Potential? Yes <input type="checkbox"/> No <input type="checkbox"/>					
<p>43 History and Significance <u>THIS IS AN EXCELLENT EXAMPLE OF 1920'S ARCHITECTURE.</u></p>		5 Other Name(s)				
<p>44 Description of Environment and Outbuildings</p>						
<p>45 Sources of Information</p>	<p>46. Prepared by <u>BON ALLEN</u></p> <p>47 Organization <u>Pres of W. Bldg.</u></p> <p>48 Date <u>5.20.79</u> 49 Revision Date(s)</p>					

Office of Historic Preservation, P.O. Box 176, Jefferson City, Missouri 65101
HISTORIC INVENTORY

BOAS006-132

<p>1 No <u>107</u></p> <p>2 County <u>Boone</u></p> <p>3 Location of Negatives</p>	<p>4 Present Name(s) <u>WILLIAM J II and WINIFRED A KRAUSE</u></p> <p>5 Other Name(s)</p>	1 NO	
<p>6 Specific Location <u>107 EDGEWOOD AVE. WESTWOOD ADD EXC 6 FT OFF E END LOT 102</u></p> <p>7 City or Town <u>Columbia, Mo</u> If Rural, Township & Vicinity</p> <p>8 Site Plan with North Arrow</p> <div style="text-align: center;"> </div> <p>9 Coordinates <u>UTM</u> Lat Long</p>	<p>16 Thematic Category</p> <p>17 Date(s) or Period <u>Constructed 1928</u></p> <p>18 Style or Design</p> <p>19 Architect or Engineer</p> <p>20 Contractor or Builder <u>Unknown</u></p> <p>21 Original Use, if apparent <u>Residence</u></p> <p>22 Present Use <u>Residence</u></p> <p>23 Ownership Public <input type="checkbox"/> Private <input checked="" type="checkbox"/></p> <p>24 Owner's Name & Address, if known <u>WILLIAM J II and Winifred Krause 107 Edgewood Ave Columbia, Mo.</u></p> <p>25 Open to Public? Yes <input type="checkbox"/> No <input checked="" type="checkbox"/></p> <p>26 Local Contact Person or Organization <u>Preservation of W. Bldg.</u></p> <p>27 Other Surveys in Which Included</p>	<p>28 No of Stories <u>2</u></p> <p>29 Basement? Yes <input checked="" type="checkbox"/> No <input type="checkbox"/> <u>Full</u></p> <p>30 Foundation Material <u>CONCRETE</u></p> <p>31 Wall Construction <u>BRICK</u></p> <p>32 Roof Type & Material <u>HIP SHINGLES</u></p> <p>33 No. of Bays Front <u>2</u> Side</p> <p>34 Wall Treatment <u>STRETCHER BOND</u></p> <p>35 Plan Shape <u>RECTANGULAR</u></p> <p>36 Changes (Explain in #42) Addition <input type="checkbox"/> Altered <input type="checkbox"/> Moved <input type="checkbox"/></p> <p>37 Condition Interior <u>Good</u> Exterior <u>EXCELLENT</u></p> <p>38 Preservation Underway? Yes <input type="checkbox"/> No <input checked="" type="checkbox"/></p> <p>39 Endangered? By What? Yes <input checked="" type="checkbox"/> No <input type="checkbox"/> <u>Water - low flow</u></p> <p>40 Visible from Public Road? Yes <input type="checkbox"/> No <input type="checkbox"/></p> <p>41 Distance from and Frontage on Road</p>	2 County
<p>42 Further Description of Important Features</p>	<p>Photo</p>	4 Present Name(s)	
<p>43 History and Significance <u>Preserved owner is 2nd owner, one of owners who lived in house. THIS IS AN EXCELLENT EXAMPLE OF 1920'S ARCHITECTURE.</u></p>		5 Other Name(s)	
<p>44 Description of Environment and Outbuildings</p>			
<p>45 Sources of Information</p>	<p>46 Prepared by <u>RON ALLEN</u></p> <p>47 Organization <u>Pres. of W. Bldg.</u></p> <p>48 Date <u>5.13.08</u> 49 Revision Date(s)</p>		


Office of Historic Preservation, P.O. Box 176, Jefferson City, Missouri 65101
HISTORIC INVENTORY

BOAS006-133

<p>1 No <u>108</u></p> <p>2 County <u>Boone</u></p> <p>3 Location of Negatives</p>	<p>4 Present Name(s) <u>DAISY M. EDWARDS</u></p> <p>5 Other Name(s)</p>	1 NO				
<p>6 Specific Location <u>108 Edgewood Ave. PARK HILL ADD NO 3 LOT 114</u></p> <p>7 City or Town <u>Columbia Mo</u> If Rural, Township & Vicinity</p> <p>8 Site Plan with North Arrow</p> <div style="text-align: center;"> </div>	<p>16 Thematic Category</p> <p>17 Date(s) or Period <u>About 1929</u></p> <p>18 Style or Design</p> <p>19 Architect or Engineer</p> <p>20 Contractor or Builder <u>Unknown</u></p> <p>21 Original Use, if apparent <u>Residence</u></p> <p>22 Present Use <u>Residence</u></p> <p>23 Ownership Public <input type="checkbox"/> Private <input checked="" type="checkbox"/></p> <p>24 Owner's Name & Address, if known <u>DAISY M. EDWARDS 108 Edgewood Ave. Columbia, Mo.</u></p> <p>25 Open to Public? Yes <input type="checkbox"/> No <input checked="" type="checkbox"/></p> <p>26 Local Contact Person or Organization <u>Preservation of W. Bldg.</u></p> <p>27 Other Surveys in Which Included</p>	<p>28 No of Stories <u>1</u></p> <p>29 Basement? Full <input checked="" type="checkbox"/> No <input type="checkbox"/></p> <p>30 Foundation Material <u>Concrete</u></p> <p>31 Wall Construction <u>Brick</u></p> <p>32 Roof Type & Material <u>Gable Shingles</u></p> <p>33 No. of Bays Front <u>3</u> Side</p> <p>34 Wall Treatment <u>Structural Bond</u></p> <p>35 Plan Shape <u>Rectangular</u></p> <p>36 Changes (Explain in #42) Addition <input type="checkbox"/> Altered <input type="checkbox"/> Moved <input type="checkbox"/></p> <p>37 Condition Interior <u>Good</u> Exterior <u>Excellent</u></p> <p>38 Preservation Underway? Yes <input type="checkbox"/> No <input checked="" type="checkbox"/></p> <p>39 Endangered? By What? Yes <input checked="" type="checkbox"/> No <input type="checkbox"/> <u>W. Bldg. or W. Bldg.</u></p> <p>40 Visible from Public Road? Yes <input type="checkbox"/> No <input type="checkbox"/></p> <p>41 Distance from and Frontage on Road</p>	2 County			
<p>9 Coordinates UTM Lat Long</p> <p>10 Site <input type="checkbox"/> Building <input checked="" type="checkbox"/> Structure <input type="checkbox"/> Object <input type="checkbox"/></p> <table border="1" style="width:100%; border-collapse: collapse;"> <tr> <td>11 On National Register? Yes <input type="checkbox"/> No <input checked="" type="checkbox"/></td> <td>12 Is It Eligible? Yes <input type="checkbox"/> No <input checked="" type="checkbox"/></td> </tr> <tr> <td>13 Part of Estab Hist Dist? Yes <input type="checkbox"/> No <input type="checkbox"/></td> <td>14 District Potent? Yes <input type="checkbox"/> No <input type="checkbox"/></td> </tr> </table> <p>15 Name of Established District</p>	11 On National Register? Yes <input type="checkbox"/> No <input checked="" type="checkbox"/>	12 Is It Eligible? Yes <input type="checkbox"/> No <input checked="" type="checkbox"/>	13 Part of Estab Hist Dist? Yes <input type="checkbox"/> No <input type="checkbox"/>	14 District Potent? Yes <input type="checkbox"/> No <input type="checkbox"/>	<p>42 Further Description of Important Features</p> <div style="text-align: center; height: 100px;"> </div>	4 Present Name(s)
11 On National Register? Yes <input type="checkbox"/> No <input checked="" type="checkbox"/>	12 Is It Eligible? Yes <input type="checkbox"/> No <input checked="" type="checkbox"/>					
13 Part of Estab Hist Dist? Yes <input type="checkbox"/> No <input type="checkbox"/>	14 District Potent? Yes <input type="checkbox"/> No <input type="checkbox"/>					
<p>43 History and Significance <u>THIS IS AN EXCELLENT EXAMPLE OF 1920'S ARCHITECTURE</u></p>	<p>44 Description of Environment and Outbuildings</p>	5 Other Name(s)				
<p>45 Sources of Information</p>	<p>46 Prepared by <u>RON ALLEN</u></p> <p>47 Organization <u>Pres of W. Bldg.</u></p> <p>48 Date <u>5.13.29</u> 49 Revision Date(s)</p>					


Office of Historic Preservation, P.O. Box 176, Jefferson City, Missouri 65101
HISTORIC INVENTORY

BOAS006-134

<p>1 No <u>110</u></p> <p>2 County <u>Boone</u></p> <p>3 Location of Negatives</p>	<p>4 Present Name(s) <u>NORMAN B. AND ROSEMARY H. LEVY</u></p> <p>5 Other Name(s)</p>	1 No						
<p>6 Specific Location <u>110 Edgewood Ave. PARK HILL ADD NO 3 LOT 115</u></p> <p>7 City or Town <u>Columbia, Mo</u> If Rural, Township & Vicinity</p> <p>8 Site Plan with North Arrow </p> <p>9 Coordinates <u>UTM</u> Lat Long</p> <p>10 Site: <input type="checkbox"/> Building <input checked="" type="checkbox"/> Structure: <input type="checkbox"/> Object <input type="checkbox"/></p> <table border="1" style="width:100%; border-collapse: collapse;"> <tr> <td>11 On National Register? Yes <input type="checkbox"/> No <input checked="" type="checkbox"/></td> <td>12 Is It Eligible? Yes <input type="checkbox"/> No <input checked="" type="checkbox"/></td> </tr> <tr> <td>13 Part of Estab Hist Dist? Yes <input type="checkbox"/> No <input type="checkbox"/></td> <td>14 District Potent'l? Yes <input type="checkbox"/> No <input type="checkbox"/></td> </tr> </table> <p>15 Name of Established District</p>	11 On National Register? Yes <input type="checkbox"/> No <input checked="" type="checkbox"/>	12 Is It Eligible? Yes <input type="checkbox"/> No <input checked="" type="checkbox"/>	13 Part of Estab Hist Dist? Yes <input type="checkbox"/> No <input type="checkbox"/>	14 District Potent'l? Yes <input type="checkbox"/> No <input type="checkbox"/>	<p>16 Thematic Category</p> <p>17 Date(s) or Period <u>About 1929</u></p> <p>18 Style or Design</p> <p>19 Architect or Engineer</p> <p>20 Contractor or Builder <u>unknown</u></p> <p>21 Original Use, if apparent <u>Residence</u></p> <p>22 Present Use <u>Residence</u></p> <p>23 Ownership Public <input type="checkbox"/> Private <input checked="" type="checkbox"/></p> <p>24 Owner's Name & Address, if known <u>NORMAN B. AND ROSEMARY H. LEVY 110 Edgewood Ave. Columbia, Mo.</u></p> <p>25 Open to Public? Yes <input type="checkbox"/> No <input checked="" type="checkbox"/></p> <p>26 Local Contact Person or Organization <u>Preservation of W. Bldg.</u></p> <p>27 Other Surveys in Which Included</p>	<p>28 No. of Stories <u>2</u></p> <p>29 Basement? Yes <input checked="" type="checkbox"/> No <input type="checkbox"/> <u>Full</u></p> <p>30 Foundation Material <u>Concrete</u></p> <p>31 Wall Construction <u>Brick</u></p> <p>32 Roof Type & Material <u>Gable Shingles</u></p> <p>33 No. of Bays Front <u>3</u> Side</p> <p>34 Wall Treatment <u>Stretcher Bond</u></p> <p>35 Plan Shape <u>Rectangular</u></p> <p>36 Changes (Explain in #42) Addition: <input type="checkbox"/> Altered: <input type="checkbox"/> Moved: <input type="checkbox"/></p> <p>37 Condition Interior <u>Good</u> Exterior <u>Excellent</u></p> <p>38 Preservation Underway? Yes <input type="checkbox"/> No <input checked="" type="checkbox"/></p> <p>39 Endangered? By What? Yes <input checked="" type="checkbox"/> No <input type="checkbox"/> <u>W. Bldg. of W. Bldg.</u></p> <p>40 Visible from Public Road? Yes <input type="checkbox"/> No <input type="checkbox"/></p> <p>41 Distance from and Frontage on Road</p>	2. County	4 Present Name(s)
11 On National Register? Yes <input type="checkbox"/> No <input checked="" type="checkbox"/>	12 Is It Eligible? Yes <input type="checkbox"/> No <input checked="" type="checkbox"/>							
13 Part of Estab Hist Dist? Yes <input type="checkbox"/> No <input type="checkbox"/>	14 District Potent'l? Yes <input type="checkbox"/> No <input type="checkbox"/>							
<p>42. Further Description of Important Features</p>		5 Other Name(s)						
<p>43 History and Significance <u>THIS IS AN EXCELLENT EXAMPLE OF 1920'S ARCHITECTURE</u></p>								
<p>44 Description of Environment and Outbuildings</p>								
<p>45 Sources of Information</p>	<p>46. Prepared by <u>Ron Allen</u></p> <p>47. Organization <u>Pres. of W. Bldg.</u></p> <p>48. Date <u>5.25.74</u> 49. Revision Date(s)</p>							

Office of Historic Preservation, P.O. Box 176, Jefferson City, Missouri 65101
HISTORIC INVENTORY

BOAS006-135

1 No		4 Present Name(s) WILLIAM A AND ELIZABETH M. KNOX		1 No	
2 County Boone		5 Other Name(s)			2 County
3 Location of Negatives					
6 Specific Location 111 Edgewood Ave WESTWOOD ADD E 198 FT EXC 6 FT OF E END LOT 103		16 Thematic Category		28 No of Stories 1 1/2	
7 City or Town Columbia		17 Date(s) or Period Constructed ABOUT 1930			29 Basement? Full Yes <input checked="" type="checkbox"/> No <input type="checkbox"/>
8 Site Plan with North Arrow		18 Style or Design		30 Foundation Material CONCRETE	
		19 Architect or Engineer		31 Wall Construction WOOD FRAME	
		20 Contractor or Builder unknown		32 Roof Type & Material GALVANIZED SHINGLES	
9 Coordinates Lat Long		21 Original Use, if apparent		33 No. of Bays Front 3 Side	
10 Site: <input type="checkbox"/> Building: <input checked="" type="checkbox"/>		22 Present Use		34 Wall Treatment CURBED	
11 On National Register? Yes <input type="checkbox"/> No <input checked="" type="checkbox"/>		23 Ownership Public <input type="checkbox"/> Private <input checked="" type="checkbox"/>		35 Plan Shape RECTANGULAR	
12 Is Eligible? Yes <input type="checkbox"/> No <input checked="" type="checkbox"/>		24 Owner's Name & Address, if known WILLIAM A. AND ELIZABETH M. KNOX 111 Edgewood AVE. COLUMBIA, MO.		36 Changes (Explain in #42) Addition <input checked="" type="checkbox"/> Altered <input type="checkbox"/> Moved <input type="checkbox"/>	
13 Part of Estab Hist Dist? Yes <input type="checkbox"/> No <input type="checkbox"/>		25 Open to Public? Yes <input type="checkbox"/> No <input checked="" type="checkbox"/>		37 Condition Interior <u>Good</u> Exterior <u>Excellent</u>	
14 District Potent'ly? Yes <input type="checkbox"/> No <input type="checkbox"/>		26 Local Contact Person or Organization Preservation of W. Bldg		38 Preservation Underway? Yes <input type="checkbox"/> No <input checked="" type="checkbox"/>	
15 Name of Established District		27 Other Surveys in Which Included		39 Endangered? By What? Yes <input checked="" type="checkbox"/> No <input type="checkbox"/> W. Bldg - W. Bldg	
42 Further Description of Important Features ORIGINAL STRUCTURE WAS ONE STORY		40 Visible from Public Road? Yes <input type="checkbox"/> No <input type="checkbox"/>		4 Other Name(s)	
43 History and Significance THIS IS AN EXCELLENT EXAMPLE OF 1930'S ARCHITECTURE		41 Distance from and Frontage on Road			
44 Description of Environment and Outbuildings		45 Sources of Information			
		46 Prepared by Rory Allen			
		47 Organization Pres of W. Bldg			
		48 Date 6.3.2019		49 Revision Date	

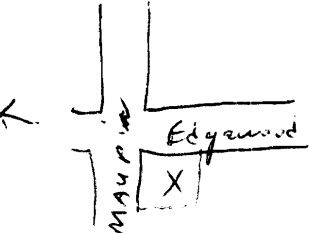
Office of Historic Preservation, P.O. Box 176, Jefferson City, Missouri 65101
HISTORIC INVENTORY

BOAS006-136

<p>1 No <u>200</u></p> <p>2 County <u>Boone</u></p> <p>3 Location of Negatives</p>	<p>4 Present Name(s) <u>R.G. AND NELLIE P. McCLAIN</u></p> <p>5 Other Name(s)</p>	1 No	
<p>6 Specific Location <u>200 Edgewood Ave.</u> <u>PARK HILL ADD NO 3 ALL LOT 116 AND N</u> <u>17 1/2 Ft of Lot 117</u></p> <p>7 City or Town <u>Columbia</u> If Rural, Township & Vicinity</p> <p>8 Site Plan with North Arrow</p> <div style="text-align: center;"> </div> <p>9 Coordinates <u>UTM</u></p> <p>Lat</p> <p>Long</p>	<p>16 Thematic Category</p> <p>17 Date(s) or Period <u>About 1940</u></p> <p>18 Style or Design</p> <p>19 Architect or Engineer</p> <p>20 Contractor or Builder <u>unknown</u></p> <p>21 Original Use, if apparent <u>Residence</u></p> <p>22 Present Use <u>Residence</u></p> <p>23 Ownership Public <input type="checkbox"/> Private <input checked="" type="checkbox"/></p> <p>24 Owner's Name & Address, if known <u>R.G. AND NELLIE P. McCLAIN</u> <u>200 Edgewood Ave.</u> <u>Columbia, Mo.</u></p> <p>25 Open to Public? Yes <input type="checkbox"/> No <input checked="" type="checkbox"/></p> <p>26 Local Contact Person or Organization <u>Preservation of W. Bldg</u></p> <p>27 Other Surveys in Which Included</p>	<p>28 No of Stories <u>1</u></p> <p>29 Basement? Yes <input checked="" type="checkbox"/> No <input type="checkbox"/> <u>Full</u></p> <p>30 Foundation Material <u>Concrete</u></p> <p>31 Wall Construction <u>Brick</u></p> <p>32 Roof Type & Material <u>Hip</u></p> <p>33 No of Bays Front <u>4</u> Side</p> <p>34 Wall Treatment <u>Stucco Band</u></p> <p>35 Plan Shape <u>Rectangular</u></p> <p>36 Changes (Explain in #42) Addition <input type="checkbox"/> Altered <input type="checkbox"/> Moved <input type="checkbox"/></p> <p>37 Condition Interior <u>Good</u> Exterior <u>Excellent</u></p> <p>38 Preservation Underway? Yes <input type="checkbox"/> No <input checked="" type="checkbox"/></p> <p>39 Endangered? By What? Yes <input checked="" type="checkbox"/> No <input type="checkbox"/> <u>Widening of W. Bldg</u></p> <p>40 Visible from Public Road? Yes <input type="checkbox"/> No <input type="checkbox"/></p> <p>41 Distance from and Frontage on Road</p>	2 County
<p>42 Further Description of Important Features</p>	4 Present Name(s)	5 Other Name(s)	
<p>43 History and Significance <u>THIS IS AN EXCELLENT EXAMPLE OF 1940'S ARCHITECTURE</u></p>	5 Other Name(s)		
<p>44 Description of Environment and Outbuildings</p>	5 Other Name(s)		
<p>45 Sources of Information</p>	<p>46 Prepared by <u>Ken Allen</u></p> <p>47 Organization <u>Pres. of W. Bldg</u></p> <p>48 Date <u>10-3-74</u> 49 Revision Date(s)</p>		

Office of Historic Preservation, P.O. Box 176, Jefferson City, Missouri 65101
HISTORIC INVENTORY

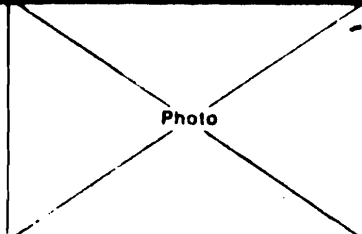
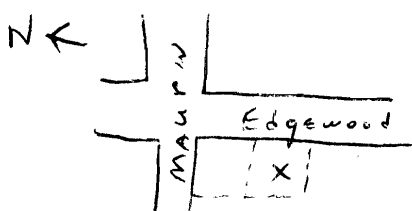
BOONE-137

1 No 201		4 Present Name(s) CE + Virgie Throckmorton		1 No
2 County Boone		5 Other Name(s)		
3 Location of Negatives				
6 Specific Location 201 Edgewood JA Douglas SD Lot 104 + 105 of Westwood Lot 1		16 Thematic Category		2. County
7 City or Town <input type="checkbox"/> Rural, Township & Vicinity Cozab		17 Date(s) or Period 1930		
8 Site Plan with North Arrow		18 Style or Design		4 Present Name(s)
		19 Architect or Engineer		
9 Coordinates <input type="checkbox"/> UTM Lat Long		20 Contractor or Builder unknown		4 Present Name(s)
10 Site: <input type="checkbox"/> Building <input checked="" type="checkbox"/> Structure: <input type="checkbox"/> Object: <input type="checkbox"/>		21 Original Use, if apparent Residence		
11 On National Register? Yes <input type="checkbox"/> No <input checked="" type="checkbox"/>		22 Present Use Residence		4 Present Name(s)
12 Is Eligible? Yes <input type="checkbox"/> No <input checked="" type="checkbox"/>		23 Ownership Public <input type="checkbox"/> Private <input checked="" type="checkbox"/>		
13 Part of Estab Hist Dist? Yes <input type="checkbox"/> No <input type="checkbox"/>		24 Owner's Name & Address, if known CE + Virgie Throckmorton 201 Edgewood		4 Present Name(s)
14 District Potent? Yes <input type="checkbox"/> No <input type="checkbox"/>		25 Open to Public? Yes <input type="checkbox"/> No <input checked="" type="checkbox"/>		
15 Name of Established District		26 Local Contact Person or Organization Preservation of W. Bldg.		4 Present Name(s)
		27 Other Surveys in Which Included Widening of W. Bldg.		
42. Further Description of Important Features		28 No. of Stories 1 1/2		5. Other Name(s)
		29 Basement? Yes <input checked="" type="checkbox"/> No <input type="checkbox"/> Full		
		30 Foundation Material Concrete		
		31 Wall Construction Brick		
		32 Roof Type & Material Light Gable + Shown		
		33 No. of Bays Front 2 Side		
		34 Wall Treatment Structure Bld		
		35 Plan Shape Rectangle		
		36 Changes (Explain in #42) Addition <input type="checkbox"/> Altered <input type="checkbox"/> Moved <input type="checkbox"/>		
		37 Condition Interior <u>Good</u> Exterior <u>Good</u>		
		38 Preservation Underway? Yes <input type="checkbox"/> No <input checked="" type="checkbox"/>		
		39 Endangered? By What? Yes <input checked="" type="checkbox"/> No <input type="checkbox"/>		
		40 Visible from Public Road? Yes <input type="checkbox"/> No <input type="checkbox"/>		
		41. Distance from and Frontage on Road		
43. History and Significance		THIS IS AN EXCELLENT EXAMPLE OF 1930'S ARCHITECTURE		
44 Description of Environment and Outbuildings				
45 Sources of Information		46 Prepared by RON ALLEN		
		47 Organization Pres. of W. Bldg.		
		48 Date 6.8.79 49 Revision Date(s)		

Office of Historic Preservation, P.O. Box 176, Jefferson City, Missouri 65101
HISTORIC INVENTORY

BOAS006-138

<p>1 No 203</p> <p>2 County Blaine</p> <p>3 Location of Negatives</p>	<p>4 Present Name(s) Jean M PRIOR</p> <p>5 Other Name(s)</p>	1 No				
<p>6 Specific Location 203 Edgewood J.O. Douglas 50 Lots 104 + 105 of Westwood Lot 2.</p> <p>7 City or Town <input type="checkbox"/> Rural, Township & Vicinity Columbus, MO</p> <p>8 Site Plan with North Arrow</p>	<p>16 Thematic Category</p> <p>17 Date(s) or Period 1932</p> <p>18 Style or Design</p> <p>19 Architect or Engineer</p> <p>20 Contractor or Builder unknown</p> <p>21 Original Use, if apparent Residence</p> <p>22 Present Use Residence</p> <p>23 Ownership Public <input type="checkbox"/> Private <input checked="" type="checkbox"/></p> <p>24 Owner's Name & Address, if known Jean M PRIOR 203 Edgewood</p> <p>25 Open to Public? Yes <input type="checkbox"/> No <input checked="" type="checkbox"/></p> <p>26 Local Contact Person or Organization Preservation of W. Bduj.</p> <p>27 Other Surveys in Which Included</p>	<p>28 No of Stories 1 1/2</p> <p>29 Basement? Full <input type="checkbox"/> No <input checked="" type="checkbox"/></p> <p>30 Foundation Material Concrete</p> <p>31 Wall Construction Block</p> <p>32 Roof Type & Material Center Gable, Shingles</p> <p>33 No. of Bays Front 3 Side</p> <p>34 Wall Treatment Starched Board</p> <p>35 Plan Shape Rectangular</p> <p>36 Changes (Explain in #42) Addition <input type="checkbox"/> Altered <input type="checkbox"/> Moved <input type="checkbox"/></p> <p>37 Condition Interior Good Exterior Excellent</p> <p>38 Preservation Underway? Yes <input type="checkbox"/> No <input checked="" type="checkbox"/></p> <p>39 Endangered? By What? Yes <input checked="" type="checkbox"/> No <input type="checkbox"/> Widening of W Bduj</p> <p>40 Visible from Public Road? Yes <input type="checkbox"/> No <input type="checkbox"/></p> <p>41 Distance from and Frontage on Road</p>	2 County			
<p>9 Coordinates UTM Lat Long</p> <p>10 Site: <input type="checkbox"/> Building <input checked="" type="checkbox"/> Structure: <input type="checkbox"/> Object <input type="checkbox"/></p> <table border="1" style="width:100%; border-collapse: collapse;"> <tr> <td>11 On National Register? Yes <input type="checkbox"/> No <input checked="" type="checkbox"/></td> <td>12 Is It Eligible? Yes <input type="checkbox"/> No <input checked="" type="checkbox"/></td> </tr> <tr> <td>13 Part of Estab Hist Dist? Yes <input type="checkbox"/> No <input type="checkbox"/></td> <td>14 District Potential? Yes <input type="checkbox"/> No <input type="checkbox"/></td> </tr> </table> <p>15 Name of Established District</p>	11 On National Register? Yes <input type="checkbox"/> No <input checked="" type="checkbox"/>	12 Is It Eligible? Yes <input type="checkbox"/> No <input checked="" type="checkbox"/>	13 Part of Estab Hist Dist? Yes <input type="checkbox"/> No <input type="checkbox"/>	14 District Potential? Yes <input type="checkbox"/> No <input type="checkbox"/>	<p>42. Further Description of Important Features</p>	4 Present Name(s)
11 On National Register? Yes <input type="checkbox"/> No <input checked="" type="checkbox"/>	12 Is It Eligible? Yes <input type="checkbox"/> No <input checked="" type="checkbox"/>					
13 Part of Estab Hist Dist? Yes <input type="checkbox"/> No <input type="checkbox"/>	14 District Potential? Yes <input type="checkbox"/> No <input type="checkbox"/>					
<p>43 History and Significance THIS IS AN EXCELLENT EXAMPLE OF 1930'S ARCHITECTURE</p> <p>44 Description of Environment and Outbuildings</p> <p>45 Sources of Information</p>	<p>46 Prepared by Ron Allen</p> <p>47 Organization Pres of W. Bduj</p> <p>48 Date 6.5.79 49 Revision Date(s)</p>	5 Other Name(s)				



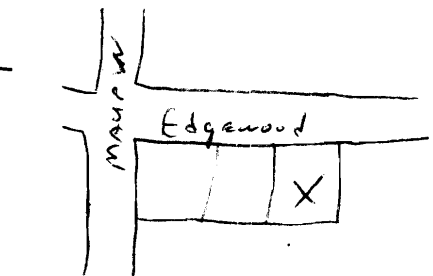
Office of Historic Preservation, P.O. Box 176, Jefferson City, Missouri 65101
HISTORIC INVENTORY

BOAS006-139

<p>1 No <u>204</u></p> <p>2 County <u>BOONE</u></p> <p>3 Location of Negatives</p>	<p>4 Present Name(s) <u>JAMES M III and NANCY NIMS MULLINS</u></p> <p>5 Other Name(s)</p>	1 NO					
<p>6 Specific Location <u>204 Edgewood Ave</u> <u>PARK HILL ADD NO 3 S 32 1/2 FT PL L117</u> <u>AND EXC S 7 1/2 FT LOT 118</u></p> <p>7 City or Town <u>Columbia</u> If Rural, Township & Vicinity</p> <p>8 Site Plan with North Arrow</p> <div style="text-align: center;"> </div> <p>9 Coordinates UTM Lat Long</p> <p>10 Site: <input type="checkbox"/> Building: <input checked="" type="checkbox"/> Structure: <input type="checkbox"/> Object: <input type="checkbox"/></p> <table border="1" style="width:100%; border-collapse: collapse;"> <tr> <td>11 On National Register? Yes <input type="checkbox"/> No <input checked="" type="checkbox"/></td> <td>12 Is It Eligible? Yes <input type="checkbox"/> No <input checked="" type="checkbox"/></td> </tr> <tr> <td>13 Part of Estab Hist Dist? Yes <input type="checkbox"/> No <input type="checkbox"/></td> <td>14 District Potent? Yes <input type="checkbox"/> No <input type="checkbox"/></td> </tr> </table> <p>15 Name of Established District</p>	11 On National Register? Yes <input type="checkbox"/> No <input checked="" type="checkbox"/>	12 Is It Eligible? Yes <input type="checkbox"/> No <input checked="" type="checkbox"/>	13 Part of Estab Hist Dist? Yes <input type="checkbox"/> No <input type="checkbox"/>	14 District Potent? Yes <input type="checkbox"/> No <input type="checkbox"/>	<p>16 Thematic Category</p> <p>17 Date(s) or Period <u>About 1932</u></p> <p>18 Style or Design</p> <p>19 Architect or Engineer</p> <p>20 Contractor or Builder <u>UNKNOWN</u></p> <p>21 Original Use, if apparent <u>Residence</u></p> <p>22 Present Use <u>Residence</u></p> <p>23 Ownership Public <input type="checkbox"/> Private <input checked="" type="checkbox"/></p> <p>24 Owner's Name & Address, if known <u>JAMES and NANCY MULLINS</u> <u>204 Edgewood Ave</u> <u>Columbia, Mo.</u></p> <p>25 Open to Public? Yes <input type="checkbox"/> No <input checked="" type="checkbox"/></p> <p>26 Local Contact Person or Organization <u>Preservation of W. Bldg.</u></p> <p>27 Other Surveys in Which Included</p>	<p>28 No of Stories <u>1 1/2</u></p> <p>29 Basement? Yes <input checked="" type="checkbox"/> No <input type="checkbox"/> <u>Full</u></p> <p>30 Foundation Material <u>CONCRETE</u></p> <p>31 Wall Construction <u>BRICK</u></p> <p>32 Roof Type & Material <u>CENTRAL GABLE SHINGLES</u></p> <p>33 No. of Bays Front <u>2</u> Side</p> <p>34 Wall Treatment <u>STRETCHER BOND</u></p> <p>35 Plan Shape <u>RECTANGULAR</u></p> <p>36 Changes (Explain in #42) Addition: <input type="checkbox"/> Altered: <input type="checkbox"/> Moved: <input type="checkbox"/></p> <p>37 Condition Interior <u>Good</u> Exterior <u>Excellent</u></p> <p>38 Preservation Underway? Yes <input type="checkbox"/> No <input checked="" type="checkbox"/></p> <p>39 Endangered? By What? Yes <input checked="" type="checkbox"/> No <input type="checkbox"/> <u>W. Bldg. or W. Bldg.</u></p> <p>40 Visible from Public Road? Yes <input type="checkbox"/> No <input type="checkbox"/></p> <p>41 Distance from and Frontage on Road</p>	2 County
11 On National Register? Yes <input type="checkbox"/> No <input checked="" type="checkbox"/>	12 Is It Eligible? Yes <input type="checkbox"/> No <input checked="" type="checkbox"/>						
13 Part of Estab Hist Dist? Yes <input type="checkbox"/> No <input type="checkbox"/>	14 District Potent? Yes <input type="checkbox"/> No <input type="checkbox"/>						
<p>42 Further Description of Important Features</p>	<p>Photo</p>	4 Present Name(s)					
<p>43 History and Significance <u>THIS IS AN EXCELLENT EXAMPLE OF 1930'S ARCHITECTURE</u></p>							
<p>44 Description of Environment and Outbuildings</p>							
<p>45 Sources of Information</p>	<p>46 Prepared by <u>Ron Allen</u></p> <p>47 Organization <u>Pres of W. Bldg</u></p> <p>48 Date <u>6.5.79</u> 49 Revision Date(s)</p>	5 Other Name(s)					

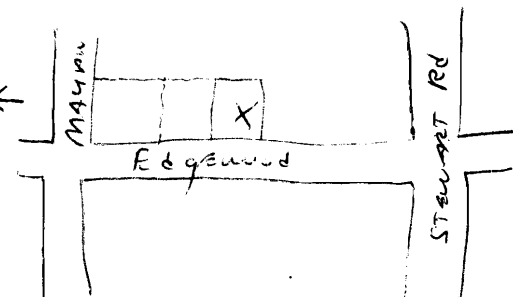
Office of Historic Preservation, P.O. Box 176, Jefferson City, Missouri 65101
HISTORIC INVENTORY

BOAS006-140

<p>1 No</p> <p>2 County <u>Boone</u></p> <p>3 Location of Negatives</p>	<p>4 Present Name(s) <u>Roxie Hawkins</u></p> <p>5 Other Name(s)</p>	1 No				
<p>6 Specific Location <u>205 Edgewood</u> <u>J.A. Douglas SD Lots 104</u> <u>+ 105 of Westwood Lot 3</u></p> <p>7 City or Town <u>Cozahoma</u> <input type="checkbox"/> Rural, Township & Vicinity</p> <p>8 Site Plan with North Arrow</p>	<p>16 Thematic Category</p> <p>17 Date(s) or Period <u>About 1933</u></p> <p>18 Style or Design</p> <p>19 Architect or Engineer</p> <p>20 Contractor or Builder <u>unknown</u></p> <p>21 Original Use, if apparent <u>Residence</u></p> <p>22 Present Use <u>Residence</u></p> <p>23 Ownership <input type="checkbox"/> Public <input checked="" type="checkbox"/> Private</p> <p>24 Owner's Name & Address, if known <u>Roxie Hawkins</u> <u>205 Edgewood</u></p> <p>25 Open to Public? <input type="checkbox"/> Yes <input checked="" type="checkbox"/> No</p> <p>26 Local Contact Person or Organization <u>Preservation of W. Bldg.</u></p> <p>27 Other Surveys in Which Included</p>	<p>28 No of Stories <u>1 1/2</u></p> <p>29 Basement? <input checked="" type="checkbox"/> Yes <input type="checkbox"/> No</p> <p>30 Foundation Material <u>Concrete</u></p> <p>31 Wall Construction <u>Brick</u></p> <p>32 Roof Type & Material <u>Center Gable, Shingles</u></p> <p>33 No. of Bays Front <u>3</u> Side</p> <p>34 Wall Treatment <u>STRETCHER BOND</u></p> <p>35 Plan Shape <u>Rectangular</u></p> <p>36 Changes (Explain in #42) <input type="checkbox"/> Addition <input type="checkbox"/> Altered <input type="checkbox"/> Moved</p> <p>37 Condition Interior <u>Good</u> Exterior <u>EXCELLENT</u></p> <p>38 Preservation Underway? <input type="checkbox"/> Yes <input checked="" type="checkbox"/> No</p> <p>39 Endangered? By What? <input checked="" type="checkbox"/> Yes <input type="checkbox"/> No <u>Underway - W. Bldg.</u></p> <p>40 Visible from Public Road? <input type="checkbox"/> Yes <input type="checkbox"/> No</p> <p>41 Distance from and Frontage on Road</p>	2 County			
<p>9 Coordinates UTM Lat Long</p> <p>10 Site: <input type="checkbox"/> Building <input checked="" type="checkbox"/> Structure: <input type="checkbox"/> Object <input type="checkbox"/></p> <table border="1" style="width:100%; border-collapse: collapse;"> <tr> <td style="width:50%;">11 On National Register? <input type="checkbox"/> Yes <input checked="" type="checkbox"/> No</td> <td style="width:50%;">12 Is Eligible? <input type="checkbox"/> Yes <input checked="" type="checkbox"/> No</td> </tr> <tr> <td>13 Part of Estab. Hist. Dist.? <input type="checkbox"/> Yes <input type="checkbox"/> No</td> <td>14 District Potent? <input type="checkbox"/> Yes <input type="checkbox"/> No</td> </tr> </table> <p>15 Name of Established District</p>	11 On National Register? <input type="checkbox"/> Yes <input checked="" type="checkbox"/> No	12 Is Eligible? <input type="checkbox"/> Yes <input checked="" type="checkbox"/> No	13 Part of Estab. Hist. Dist.? <input type="checkbox"/> Yes <input type="checkbox"/> No	14 District Potent? <input type="checkbox"/> Yes <input type="checkbox"/> No		4 Present Name(s)
11 On National Register? <input type="checkbox"/> Yes <input checked="" type="checkbox"/> No	12 Is Eligible? <input type="checkbox"/> Yes <input checked="" type="checkbox"/> No					
13 Part of Estab. Hist. Dist.? <input type="checkbox"/> Yes <input type="checkbox"/> No	14 District Potent? <input type="checkbox"/> Yes <input type="checkbox"/> No					
<p>42 Further Description of Important Features</p>	<p>Photo</p>	5 Other Name(s)				
<p>43 History and Significance <u>THIS IS AN EXCELLENT EXAMPLE OF 1930'S ARCHITECTURE</u></p>						
<p>44 Description of Environment and Outbuildings</p>						
<p>45 Sources of Information</p>	<p>46 Prepared by <u>Ron Allen</u></p> <p>47 Organization <u>Pres. of W. Bldg.</u></p> <p>48 Date <u>6-3-79</u> 49 Revision Date(s)</p>					

Office of Historic Preservation, P.O. Box 176, Jefferson City, Missouri 65101
HISTORIC INVENTORY

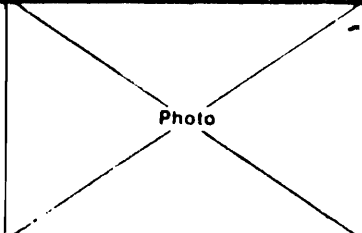
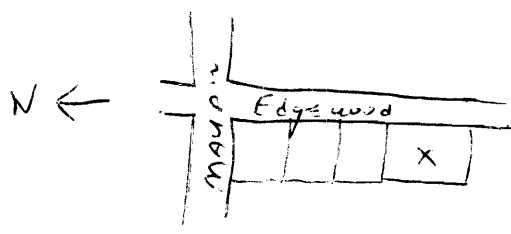
BOASCOCK - 141

<p>1 No</p> <p>2 County <u>BOONE</u></p> <p>3 Location of Negatives</p>	<p>4 Present Name(s) <u>JEANNE P. RAMLOW</u></p> <p>5 Other Name(s)</p>	1 NO							
<p>6 Specific Location <u>206 Edgewood Ave.</u> <u>PARK HILL ADD NO 3 9 1/2 FT S PL LOT</u> <u>118 AND ALL LOT 119</u></p> <p>7 City or Town <u>Columbia</u> If Rural, Township & Vicinity</p> <p>8 Site Plan with North Arrow</p>  <p>9 Coordinates <u>UTM</u> Lat Long</p> <table border="1" style="width:100%; border-collapse: collapse;"> <tr> <td style="width:50%;">10 Site: I Building I</td> <td style="width:50%;">Structure I Object I</td> </tr> <tr> <td>11 On National Register? Yes <input type="checkbox"/> No <input checked="" type="checkbox"/></td> <td>12 Is It Eligible? Yes <input type="checkbox"/> No <input checked="" type="checkbox"/></td> </tr> <tr> <td>13 Part of Estab Hist Dist? Yes <input type="checkbox"/> No <input type="checkbox"/></td> <td>14 District Potential? Yes <input type="checkbox"/> No <input type="checkbox"/></td> </tr> </table> <p>15 Name of Established District</p>	10 Site: I Building I	Structure I Object I	11 On National Register? Yes <input type="checkbox"/> No <input checked="" type="checkbox"/>	12 Is It Eligible? Yes <input type="checkbox"/> No <input checked="" type="checkbox"/>	13 Part of Estab Hist Dist? Yes <input type="checkbox"/> No <input type="checkbox"/>	14 District Potential? Yes <input type="checkbox"/> No <input type="checkbox"/>	<p>16 Thematic Category</p> <p>17 Date(s) or Period <u>About 1932</u></p> <p>18 Style or Design</p> <p>19 Architect or Engineer</p> <p>20 Contractor or Builder <u>UNKNOWN</u></p> <p>21 Original Use, if apparent <u>Residence</u></p> <p>22 Present Use <u>Residence</u></p> <p>23 Ownership Public <input type="checkbox"/> Private <input checked="" type="checkbox"/></p> <p>24 Owner's Name & Address, if known <u>JEANNE P. RAMLOW</u> <u>206 Edgewood Ave.</u> <u>Columbia, Mo.</u></p> <p>25 Open to Public? Yes <input type="checkbox"/> No <input checked="" type="checkbox"/></p> <p>26 Local Contact Person or Organization <u>Preservation of W. Bldg.</u></p> <p>27 Other Surveys in Which Included</p>	<p>28 No of Stories <u>1</u></p> <p>29 Basement? Full <input type="checkbox"/> No <input checked="" type="checkbox"/></p> <p>30 Foundation Material <u>CONCRETE</u></p> <p>31 Wall Construction <u>BRICK</u></p> <p>32 Roof Type & Material <u>CENTRAL GABLE - SHINGLES</u></p> <p>33 No. of Bays Front <u>2</u> Side</p> <p>34 Wall Treatment <u>STRETCHER BRICK</u></p> <p>35 Plan Shape <u>RECTANGULAR</u></p> <p>36 Changes (Explain in #42) Addition <input type="checkbox"/> Altered <input type="checkbox"/> Moved <input type="checkbox"/></p> <p>37 Condition Interior <u>Good</u> Exterior <u>EXCELLENT</u></p> <p>38 Preservation Underway? Yes <input type="checkbox"/> No <input checked="" type="checkbox"/></p> <p>39 Endangered? By What? Yes <input checked="" type="checkbox"/> No <input type="checkbox"/> <u>W. Bldg. Rdwy</u></p> <p>40 Visible from Public Road? Yes <input type="checkbox"/> No <input type="checkbox"/></p> <p>41 Distance from and Frontage on Road</p>	2 County
10 Site: I Building I	Structure I Object I								
11 On National Register? Yes <input type="checkbox"/> No <input checked="" type="checkbox"/>	12 Is It Eligible? Yes <input type="checkbox"/> No <input checked="" type="checkbox"/>								
13 Part of Estab Hist Dist? Yes <input type="checkbox"/> No <input type="checkbox"/>	14 District Potential? Yes <input type="checkbox"/> No <input type="checkbox"/>								
<p>42 Further Description of Important Features</p>	<p>43 History and Significance <u>THIS IS AN EXCELLENT EXAMPLE OF 1930'S ARCHITECTURE</u></p> <p>44 Description of Environment and Outbuildings</p>	4 Present Name(s)							
<p>45 Sources of Information</p>	<p>46 Prepared by <u>Ron Allen</u></p> <p>47 Organization <u>Pres. of W. Bldg.</u></p> <p>48 Date <u>5.4.79</u> 49 Revision Date(s)</p>	5 Other Name(s)							

Office of Historic Preservation, P.O. Box 176, Jefferson City, Missouri 65101
HISTORIC INVENTORY

ROASOOL - 142

<p>1 No</p> <p>2 County <u>BOONE</u></p> <p>3 Location of Negatives</p>	<p>4 Present Name(s) <u>EDWARD J JR. AND HELEN C. MULLEN</u></p> <p>5 Other Name(s)</p>	1 No
<p>6 Specific Location <u>207 Edgewood Ave.</u> <u>WESTWOOD ADD LOT 106</u></p> <p>7 City or Town <u>Columbia</u> <input type="checkbox"/> Rural, Township & Vicinity</p> <p>8 Site Plan with North Arrow</p>	<p>16 Thematic Category</p> <p>17 Date(s) or Period <u>About 1933</u></p> <p>18 Style or Design</p> <p>19 Architect or Engineer</p> <p>20 Contractor or Builder <u>unknown</u></p> <p>21 Original Use, if apparent <u>Residence</u></p> <p>22 Present Use <u>Residence</u></p> <p>23 Ownership <input type="checkbox"/> Public <input checked="" type="checkbox"/> Private</p> <p>24 Owner's Name & Address, if known <u>EDWARD J JR. AND HELEN C. MULLEN</u> <u>207 Edgewood Ave.</u> <u>Columbia, Mo.</u></p> <p>25 Open to Public? <input type="checkbox"/> Yes <input checked="" type="checkbox"/> No</p> <p>26 Local Contact Person or Organization <u>Preservation of W. Bldg.</u></p> <p>27 Other Surveys in Which Included</p>	2 County
<p>9 Coordinates <u>UTM</u></p> <p>Lat</p> <p>Long</p>	<p>28 No of Stories <u>2</u></p> <p>29 Basement? <u>Full</u> <input type="checkbox"/> Yes <input checked="" type="checkbox"/> No</p> <p>30 Foundation Material <u>Concrete</u></p> <p>31 Wall Construction <u>Brick</u></p> <p>32 Roof Type & Material <u>High Gable Siding</u></p> <p>33 No of Bays <u>6</u> Front Side</p> <p>34 Wall Treatment <u>STRETCHER BOND</u></p> <p>35 Plan Shape <u>Rectangular</u></p> <p>36 Changes (Explain in #42) <input type="checkbox"/> Addition <input type="checkbox"/> Altered <input type="checkbox"/> Moved</p> <p>37 Condition Interior <u>Good</u> Exterior <u>Excellent</u></p> <p>38 Preservation Underway? <input type="checkbox"/> Yes <input checked="" type="checkbox"/> No</p> <p>39 Endangered? <input type="checkbox"/> Yes <input checked="" type="checkbox"/> No By What? <u>Wider than W Bldg</u></p> <p>40 Visible from Public Road? <input type="checkbox"/> Yes <input checked="" type="checkbox"/> No</p> <p>41 Distance from and Frontage on Road</p>	4 Present Name(s)
<p>10 Site: <input type="checkbox"/> Building <input checked="" type="checkbox"/> Structure <input type="checkbox"/> Object <input type="checkbox"/></p> <p>11 On National Register? <input type="checkbox"/> Yes <input checked="" type="checkbox"/> No</p> <p>12 Is it Eligible? <input type="checkbox"/> Yes <input checked="" type="checkbox"/> No</p> <p>13 Part of Estab. Hist. Dist? <input type="checkbox"/> Yes <input checked="" type="checkbox"/> No</p> <p>14 District Potential? <input type="checkbox"/> Yes <input checked="" type="checkbox"/> No</p> <p>15 Name of Established District</p>	<p>42 Further Description of Important Features</p>	5 Other Name(s)
<p>43 History and Significance <u>THIS IS AN EXCELLENT EXAMPLE OF 1930'S ARCHITECTURE.</u></p> <p>44 Description of Environment and Outbuildings</p>	<p>45 Sources of Information</p>	5 Other Name(s)
<p>46 Prepared by <u>Ron Allen</u></p> <p>47 Organization <u>Pres. of W. Bldg.</u></p> <p>48 Date <u>5.4.79</u> 49 Revision Date(s)</p>		



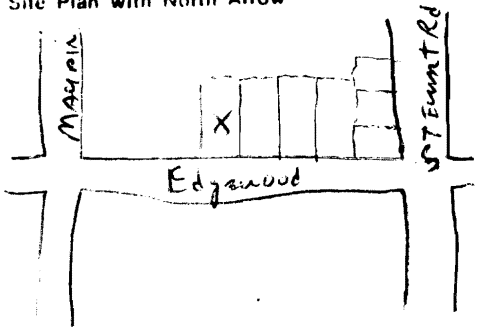
Office of Historic Preservation, P.O. Box 176, Jefferson City, Missouri 65101
HISTORIC INVENTORY

BOASOOLC-143

<p>1 No</p> <p>2 County <u>Boone</u></p> <p>3 Location of Negatives</p>	<p>4 Present Name(s) <u>DOROTHY B. SAMUELS</u></p> <p>5 Other Name(s)</p>	1 No	
<p>6 Specific Location <u>208 Edgewood Ave.</u> <u>PARK HILL ADD NO 3 LOT 120</u></p> <p>7 City or Town <u>Columbia Mo</u> <input type="checkbox"/> Rural, Township & Vicinity</p> <p>8 Site Plan with North Arrow</p> <div style="text-align: center;"> </div> <p>9 Coordinates <u>UTM</u> Lat Long</p> <p>10 Site: <input type="checkbox"/> Building <input checked="" type="checkbox"/> Structure: <input type="checkbox"/> Object: <input type="checkbox"/></p> <p>11 On National Register? Yes <input type="checkbox"/> No <input checked="" type="checkbox"/></p> <p>12 Is It Eligible? Yes <input type="checkbox"/> No <input checked="" type="checkbox"/></p> <p>13 Part of Estab Hist Dist? Yes <input type="checkbox"/> No <input type="checkbox"/></p> <p>14 District Potent'l? Yes <input type="checkbox"/> No <input type="checkbox"/></p> <p>15 Name of Established District</p>	<p>16 Thematic Category</p> <p>17 Date(s) or Period <u>About 1933</u></p> <p>18 Style or Design</p> <p>19 Architect or Engineer</p> <p>20 Contractor or Builder <u>unknown</u></p> <p>21 Original Use, if apparent <u>Residence</u></p> <p>22 Present Use <u>Residence</u></p> <p>23 Ownership Public <input type="checkbox"/> Private <input checked="" type="checkbox"/></p> <p>24 Owner's Name & Address, if known <u>DOROTHY B. SAMUELS</u> <u>208 Edgewood Ave.</u> <u>Columbia, Mo.</u></p> <p>25 Open to Public? Yes <input type="checkbox"/> No <input checked="" type="checkbox"/></p> <p>26 Local Contact Person or Organization <u>Preservation of W. Bldg.</u></p> <p>27 Other Surveys in Which Included</p>	<p>28 No of Stories <u>1</u></p> <p>29 Basement? <u>Full</u> Yes <input checked="" type="checkbox"/> No <input type="checkbox"/></p> <p>30 Foundation Material <u>Concrete</u></p> <p>31 Wall Construction <u>Brick</u></p> <p>32 Roof Type & Material <u>Concrete Gable Shingles</u></p> <p>33 No. of Bays Front <u>3</u> Side</p> <p>34 Wall Treatment <u>Stucco R.D.</u></p> <p>35 Plan Shape <u>RECTANGULAR</u></p> <p>36 Changes (Explain in #42) Addition: <input type="checkbox"/> Altered: <input type="checkbox"/> Moved: <input type="checkbox"/></p> <p>37 Condition Interior <u>Good</u> Exterior <u>Good</u></p> <p>38 Preservation Underway? Yes <input type="checkbox"/> No <input checked="" type="checkbox"/></p> <p>39 Endangered? By What? Yes <input checked="" type="checkbox"/> No <input type="checkbox"/> <u>Widespread G. Bldg.</u></p> <p>40 Visible from Public Road? Yes <input checked="" type="checkbox"/> No <input type="checkbox"/></p> <p>41 Distance from and Frontage on Road</p>	2 County
<p>42 Further Description of Important Features</p>		4 Present Name(s)	
<p>43 History and Significance <u>THIS IS AN EXCELLENT EXAMPLE OF 1930'S ARCHITECTURE.</u></p>		5 Other Name(s)	
<p>44 Description of Environment and Outbuildings</p>	<p>45 Sources of Information</p> <p>46 Prepared by <u>RON ALLEN</u></p> <p>47 Organization <u>Pres. of W. Bldg.</u></p> <p>48 Date <u>5.5.79</u> Revision Date</p>		

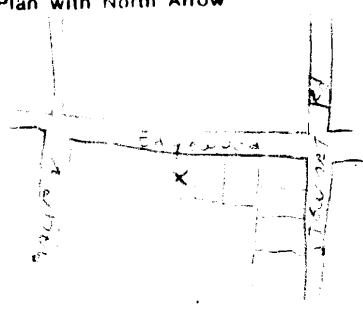
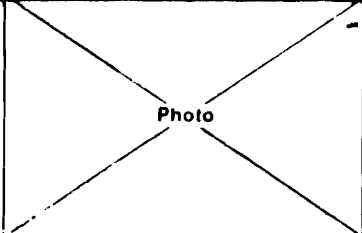
Office of Historic Preservation, P.O. Box 176, Jefferson City, Missouri 65101
HISTORIC INVENTORY

BOAS006-144

<p>1 No</p> <p>2 County <u>Boone</u></p> <p>3 Location of Negatives</p>	<p>4 Present Name(s) <u>Omer BERNARD and VIVIAN M. BRADFORD</u></p> <p>5 Other Name(s)</p>	1 No
<p>6 Specific Location <u>210 Edgewood AVE. PARK HILL ADD NO 3 LOT 121</u></p> <p>7 City or Town <u>Columbin</u> <input type="checkbox"/> Rural, Township & Vicinity</p> <p>8 Site Plan with North Arrow</p>  <p>9 Coordinates <u>UTM</u> Lat Long</p>	<p>16 Thematic Category</p> <p>17 Date(s) or Period <u>About 1934</u></p> <p>18 Style or Design</p> <p>19 Architect or Engineer</p> <p>20 Contractor or Builder <u>unknown</u></p> <p>21 Original Use, if apparent <u>RESIDENCE</u></p> <p>22 Present Use <u>RESIDENCE</u></p> <p>23 Ownership Public <input type="checkbox"/> Private <input checked="" type="checkbox"/></p> <p>24 Owner's Name & Address, if known <u>Omer and VIVIAN BRADFORD 210 Edgewood AVE. Columbin, Mo.</u></p> <p>25 Open to Public? Yes <input type="checkbox"/> No <input checked="" type="checkbox"/></p> <p>26 Local Contact Person or Organization <u>Preservation of W. Bduy.</u></p> <p>27 Other Surveys in Which Included</p>	2. County
<p>10 Site <input type="checkbox"/> Building <input checked="" type="checkbox"/> Structure <input type="checkbox"/> Object <input type="checkbox"/></p> <p>11 On National Register? Yes <input type="checkbox"/> No <input checked="" type="checkbox"/></p> <p>12 Is II Eligible? Yes <input type="checkbox"/> No <input checked="" type="checkbox"/></p> <p>13 Part of Estab Hist Dist? Yes <input type="checkbox"/> No <input type="checkbox"/></p> <p>14 District Potent'l? Yes <input type="checkbox"/> No <input type="checkbox"/></p> <p>15 Name of Established District</p>	<p>28 No of Stories <u>1 1/2</u></p> <p>29 Basement? <u>Full</u> Yes <input checked="" type="checkbox"/> No <input type="checkbox"/></p> <p>30 Foundation Material <u>CONCRETE</u></p> <p>31 Wall Construction <u>BRICK</u></p> <p>32 Roof Type & Material <u>CONCRETE, SHINGLES</u></p> <p>33 No. of Bays Front <u>3</u> Side</p> <p>34 Wall Treatment <u>STUCCO BOARD</u></p> <p>35 Plan Shape <u>RECTANGULAR</u></p> <p>36 Changes (Explain in #42) Addition: <input type="checkbox"/> Altered <input type="checkbox"/> Moved <input type="checkbox"/></p> <p>37 Condition Interior <u>Good</u> Exterior <u>Excellent</u></p> <p>38 Preservation Underway? Yes <input type="checkbox"/> No <input checked="" type="checkbox"/></p> <p>39 Endangered? By What? Yes <input checked="" type="checkbox"/> No <input type="checkbox"/> <u>Widening of W Bduy</u></p> <p>40 Visible from Public Road? Yes <input type="checkbox"/> No <input type="checkbox"/></p> <p>41 Distance from and Frontage on Road</p>	4 Present Name(s)
<p>42 Further Description of Important Features</p>	<p>Photo</p>	5 Other Name(s)
<p>43 History and Significance <u>THIS IS AN EXCELLENT EXAMPLE OF 1930'S ARCHITECTURE.</u></p>		
<p>44 Description of Environment and Outbuildings</p>		
<p>45 Sources of Information</p>	<p>46 Prepared by <u>Ron Allen</u></p> <p>47 Organization <u>Pres of W. Bduy</u></p> <p>48 Date <u>5.5.79</u> Revision Date(s)</p>	

Office of Historic Preservation, P.O. Box 176, Jefferson City, Missouri 65101
HISTORIC INVENTORY

BOAS006-145

<p>1 No</p> <p>2 County <u>Boone</u></p> <p>3 Location of Negatives</p>	<p>4 Present Name(s) <u>C.H. AND ELEANOR F CHAPMAN</u></p> <p>5 Other Name(s)</p>	1 No				
<p>6 Specific Location <u>211 Edgewood Ave. Westwood Add Exc E 6 Ft Lot 107</u></p> <p>7 City or Town <u>Columbia</u> If Rural, Township & Vicinity</p> <p>8 Site Plan with North Arrow</p> 	<p>16 Thematic Category</p> <p>17 Date(s) or Period <u>Constructed prior to 1914</u></p> <p>18 Style or Design</p> <p>19 Architect or Engineer</p> <p>20 Contractor or Builder <u>unknown</u></p> <p>21 Original Use, if apparent <u>Residence</u></p> <p>22 Present Use <u>Residence</u></p> <p>23 Ownership Public <input type="checkbox"/> Private <input checked="" type="checkbox"/></p> <p>24 Owner's Name & Address, if known <u>C.H. AND ELEANOR F. CHAPMAN 211 Edgewood Ave. Columbia, Mo.</u></p> <p>25 Open to Public? Yes <input type="checkbox"/> No <input checked="" type="checkbox"/></p> <p>26 Local Contact Person or Organization <u>Preservation of W. Bldg.</u></p> <p>27 Other Surveys in Which Included</p>	2 County				
<p>9 Coordinates UTM Lat Long</p> <p>10 Site: <input type="checkbox"/> Building <input checked="" type="checkbox"/> Structure: <input type="checkbox"/> Object <input type="checkbox"/></p> <table border="1" style="width:100%; border-collapse: collapse;"> <tr> <td>11 On National Register? Yes <input type="checkbox"/> No <input checked="" type="checkbox"/></td> <td>12 Is Eligible? Yes <input type="checkbox"/> No <input checked="" type="checkbox"/></td> </tr> <tr> <td>13 Part of Estab Hist Dist? Yes <input type="checkbox"/> No <input type="checkbox"/></td> <td>14 District Potent? Yes <input type="checkbox"/> No <input type="checkbox"/></td> </tr> </table> <p>15 Name of Established District</p>	11 On National Register? Yes <input type="checkbox"/> No <input checked="" type="checkbox"/>	12 Is Eligible? Yes <input type="checkbox"/> No <input checked="" type="checkbox"/>	13 Part of Estab Hist Dist? Yes <input type="checkbox"/> No <input type="checkbox"/>	14 District Potent? Yes <input type="checkbox"/> No <input type="checkbox"/>	<p>28 No of Stories <u>2</u></p> <p>29 Basement? Full Yes <input checked="" type="checkbox"/> No <input type="checkbox"/></p> <p>30 Foundation Material <u>CONCRETE</u></p> <p>31 Wall Construction <u>Stucco</u></p> <p>32 Roof Type & Material <u>Gable - Shingles</u></p> <p>33 No. of Bays Front <u>3</u> Side</p> <p>34 Wall Treatment <u>Stucco</u></p> <p>35 Plan Shape <u>Rectangular</u></p> <p>36 Changes (Explain in #42) Addition: <input type="checkbox"/> Altered: <input type="checkbox"/> Moved: <input type="checkbox"/></p> <p>37 Condition Interior <u>Good</u> Exterior <u>Excellent</u></p> <p>38 Preservation Underway? Yes <input type="checkbox"/> No <input checked="" type="checkbox"/></p> <p>39 Endangered? By What? Yes <input checked="" type="checkbox"/> No <input type="checkbox"/> <u>Widening of W. Bldg.</u></p> <p>40 Visible from Public Road? Yes <input type="checkbox"/> No <input type="checkbox"/></p> <p>41 Distance from and Frontage on Road</p>	4 Present Name(s)
11 On National Register? Yes <input type="checkbox"/> No <input checked="" type="checkbox"/>	12 Is Eligible? Yes <input type="checkbox"/> No <input checked="" type="checkbox"/>					
13 Part of Estab Hist Dist? Yes <input type="checkbox"/> No <input type="checkbox"/>	14 District Potent? Yes <input type="checkbox"/> No <input type="checkbox"/>					
<p>42 Further Description of Important Features <u>PRESENT OWNER WITH OWNER - OWNER WORK AT U.S.M.</u></p>	<p>Photo</p> 	5 Other Name(s)				
<p>43 History and Significance <u>ORIGINAL OWNERS DR & MRS SEVERENCE. WORK AT UNIV LIBRARY AND WENT TO LIBRARY OF WORKERS. BUILDING NOW USED AS GARAGE WAS COLLEGE BLDG. ORIGINAL OWNER GAVE PLACE THE NAME OF "Edgewood" AS AT THAT TIME WAS EDGE OF COLUMBIA. THIS IS AN EXCELLENT EXAMPLE OF 1910'S ARCHITECTURE.</u></p>						
<p>44 Description of Environment and Outbuildings</p>						
<p>45 Sources of Information</p>	<p>46 Prepared by <u>Ron Allen</u></p> <p>47 Organization <u>Pres. of W. Bldg.</u></p> <p>48 Date <u>5.8.79</u> / Revision Date(s)</p>					


Office of Historic Preservation, P.O. Box 176, Jefferson City, Missouri 65101
HISTORIC INVENTORY

BOAS006-146

1 No		4 Present Name(s) DONALD E. AND MARY ELLEN SIEVERT		1 No
2 County Boone		5 Other Name(s)		
3 Location of Negatives				
6 Specific Location 300 Edgewood Ave. PARK HILL ADD NO 3 LOT 122		16 Thematic Category		2 County
7 City or Town Columbia		17 Date(s) or Period Constructed in 1920's		
8 Site Plan with North Arrow		18 Style or Design		4 Present Name(s)
		19 Architect or Engineer		
		20 Contractor or Builder unknown		
9 Coordinates Lat Long		21 Original Use, if apparent Residence		
10 Site: <input type="checkbox"/> Building <input checked="" type="checkbox"/> Structure: <input type="checkbox"/> Object: <input type="checkbox"/>		22 Present Use Residence		
11 On National Register? Yes <input type="checkbox"/> No <input checked="" type="checkbox"/>		23 Ownership Public <input type="checkbox"/> Private <input checked="" type="checkbox"/>		
12 Is It Eligible? Yes <input type="checkbox"/> No <input checked="" type="checkbox"/>		24 Owner's Name & Address, if known DONALD and MARY SIEVERT 300 Edgewood Ave. Columbia, MO.		
13 Part of Estab. Hist. Dist.? Yes <input type="checkbox"/> No <input type="checkbox"/>		25 Open to Public? Yes <input type="checkbox"/> No <input checked="" type="checkbox"/>		
14 District Potent'l? Yes <input type="checkbox"/> No <input type="checkbox"/>		26 Local Contact Person or Organization Preservation of W. Bldg		
15 Name of Established District		27 Other Surveys in Which Included		
42 Further Description of Important Features		28 No of Stories 1 1/2		5 Other Name(s)
		29 Basement? Full Yes <input checked="" type="checkbox"/> No <input type="checkbox"/>		
		30 Foundation Material Concrete		
		31 Wall Construction Brick		
		32 Roof Type & Material Center Gable - Shingle		
		33 No. of Bays Front 2 Side		
		34 Wall Treatment Stucco Bond		
		35 Plan Shape Rectangular		
		36 Changes (Explain in #42) Addition: <input type="checkbox"/> Altered: <input type="checkbox"/> Moved: <input type="checkbox"/>		
		37 Condition Interior: Good Exterior: Excellent		
		38 Preservation Underway? Yes <input type="checkbox"/> No <input checked="" type="checkbox"/>		39 Endangered? By What? Yes <input checked="" type="checkbox"/> No <input type="checkbox"/> Widening of W. Bldg
40 Visible from Public Road? Yes <input type="checkbox"/> No <input type="checkbox"/>		41 Distance from and Frontage on Road		
43 History and Significance Present owner is 3rd owner - Both work at U of M. Original owner still lives in Columbia. This is a excellent example of 1920's architecture.		46 Prepared by Ron Allen		
44 Description of Environment and Outbuildings		47 Organization Pres of W. Bldg		
45 Sources of Information		48 Date 5-19-79		
		49 Revision Date(s)		

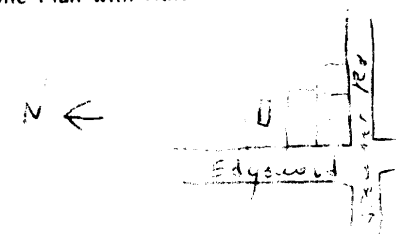
Office of Historic Preservation, P.O. Box 176, Jefferson City, Missouri 65101
HISTORIC INVENTORY

BOAS006-147

1 No		4 Present Name(s) MICHAEL J. AND CAROLYN J McNEIL		1 No 2 County 3 Location of Negatives
2 County Boone		5 Other Name(s)		
3 Location of Negatives				
6 Specific Location 301 Edgewood Ave. WESTWOOD ADD 950 6 FT E END LOT 102		16. Thematic Category		28 No of Stories 1 1/2
7 City or Town If Rural, Township & Vicinity Columbia		17 Date(s) or Period Constructed about 1935		
8 Site Plan with North Arrow 		18 Style or Design		30 Foundation Material CONCRETE
9 Coordinates UTM Lat Long		19. Architect or Engineer		31. Wall Construction BRICK
10 Site <input type="checkbox"/> Building <input checked="" type="checkbox"/> Structure <input type="checkbox"/> Object <input type="checkbox"/>		20. Contractor or Builder unknown		32. Roof Type & Material HIGH GABLE JAMES
11 On National Register? Yes <input type="checkbox"/> No <input checked="" type="checkbox"/>		21. Original Use, if apparent RESIDENCE		33. No. of Bays Front 3 Side
12 Is it Eligible? Yes <input type="checkbox"/> No <input checked="" type="checkbox"/>		22 Present Use RESIDENCE		34. Wall Treatment TRENCH BOARD
13 Part of Estab. Hist. Dist.? Yes <input type="checkbox"/> No <input type="checkbox"/>		23 Ownership Public <input type="checkbox"/> Private <input checked="" type="checkbox"/>		35. Plan Shape RECTANGULAR
14 District Potent? Yes <input type="checkbox"/> No <input type="checkbox"/>		24 Owner's Name & Address, if known MICHAEL J AND CAROLYN J McNEIL 301 Edgewood Ave. Columbia, Mo.		36. Changes (Explain in #42) Addition <input type="checkbox"/> Altered <input type="checkbox"/> Moved <input type="checkbox"/>
15 Name of Established District		25 Open to Public? Yes <input type="checkbox"/> No <input checked="" type="checkbox"/>		37 Condition Interior <u>Good</u> Exterior <u>Good</u>
42. Further Description of Important Features		26 Local Contact Person or Organization Preservation of W. Bldg.		38. Preservation Underway? Yes <input type="checkbox"/> No <input checked="" type="checkbox"/>
43 History and Significance THIS IS AN EXCELLENT EXAMPLE OF 1930'S ARCHITECTURE		27 Other Surveys in Which Included		39. Endangered? By What? Yes <input checked="" type="checkbox"/> No <input type="checkbox"/> W. Bldg. W. Bldg.
44 Description of Environment and Outbuildings		45 Sources of Information		40. Visible from Public Road? Yes <input type="checkbox"/> No <input type="checkbox"/>
		46 Prepared by Ron Allen		41. Distance from and Frontage on Road
		47 Organization Pres. of W. Bldg.		5. Other Name(s)
		48 Date 5/19/74		
		48. Date 5/19/74		
		48. Revision Date(s)		

Office of Historic Preservation, P.O. Box 176, Jefferson City, Missouri 65101
HISTORIC INVENTORY

BOAS006-148

1 No		4 Present Name(s) JOSEPH CRAIG AND MARY ELLEN JENKINS		1 No	
2 County SOONE		5 Other Name(s)			2. County
3 Location of Negatives					
6 Specific Location 302 EDGEWOOD AVE. PARK HILL ADD NO 3 LOT 123		16 Thematic Category		5. Other Name(s)	
7 City or Town If Rural, Township & Vicinity Columbia		17 Date(s) or Period Constructed 1931			
8 Site Plan with North Arrow 		18 Style or Design			
9 Coordinates UTM Lat Long		19 Architect or Engineer		28 No of Stories 1 1/2	
10 Site: Building <input checked="" type="checkbox"/> Structure: Object <input type="checkbox"/>		20 Contractor or Builder unknown			29. Basement? Yes <input checked="" type="checkbox"/> No <input type="checkbox"/> Full
11 On National Register? Yes <input type="checkbox"/> No <input checked="" type="checkbox"/>		21 Original Use, if apparent Residence			
12 Is it Eligible? Yes <input type="checkbox"/> No <input checked="" type="checkbox"/>		22 Present Use Residence		31. Wall Construction Brick	
13 Part of Estab. Hist. Dist? Yes <input type="checkbox"/> No <input type="checkbox"/>		23 Ownership Public <input type="checkbox"/> Private <input checked="" type="checkbox"/>			32. Roof Type & Material High Grade Shingles
14. District Potent? Yes <input type="checkbox"/> No <input type="checkbox"/>		24 Owner's Name & Address, if known JOSEPH AND MARY JENKINS 302 EDGEWOOD AVE COLUMBIA, MO.			
15 Name of Established District		25 Open to Public? Yes <input type="checkbox"/> No <input checked="" type="checkbox"/>		34. Wall Treatment STRETCHED BRICK	
42. Further Description of Important Features		26 Local Contact Person or Organization Preservation of W. Bldg.			35. Plan Shape RECTANGULAR
		27 Other Surveys in Which Included			
				37. Condition Interior: Good Exterior: Good	
					38. Preservation Underway? Yes <input type="checkbox"/> No <input checked="" type="checkbox"/>
				40. Visible from Public Road? Yes <input type="checkbox"/> No <input type="checkbox"/>	
					41. Distance from and Frontage on Road
				5. Other Name(s)	
43 History and Significance PRESENT OWNER IS THIRD OWNER - ONE OF HOME OWNER WORKS AT M. C. M. THIS IS AN EXCELLENT EXAMPLE OF 1930'S ARCHITECTURE.					
44 Description of Environment and Outbuildings					
45 Sources of Information		46 Prepared by Ron Allen		47. Organization Pres. of W. Bldg.	
		48. Date 6-3-79			49. Revision Date(s)

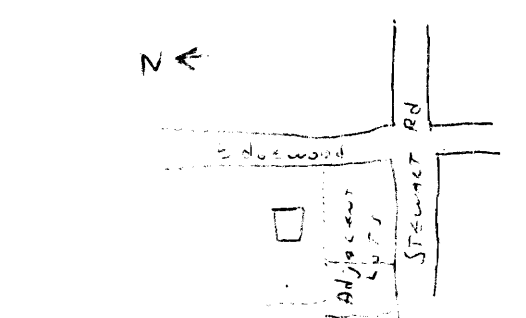
Office of Historic Preservation, P.O. Box 176, Jefferson City, Missouri 65101
HISTORIC INVENTORY

BOAS006-149

1 No	4 Present Name(s) JAMES R. and MARJORIE M. SYLVESTER
2 County BOONE	5 Other Name(s)
3 Location of Negatives	

6 Specific Location 305 Edgewood Ave.
 WESTWOOD ADD N PT S PT and SW S PT
 LOT 109 AND NW S PT LOT 110

7 City or Town II Rural, Township & Vicinity
 Columbia



9 Coordinates UTM
 Lat
 Long

10 Site: I Building Structure: I Object

11 On National Register? Yes No 12 Is It Eligible? Yes No

13 Part of Estab Hist. Dist.? Yes No 14. District Potent'l? Yes No

15 Name of Established District

16 Thematic Category

17 Date(s) or Period
 CONSTRUCTED ABOUT 1935

18 Style or Design

19. Architect or Engineer

20. Contractor or Builder
 unknown

21. Original Use, if apparent
 RESIDENCE

22 Present Use
 RESIDENCE

23 Ownership Public Private

24. Owner's Name & Address, if known
 JAMES R. and MARJORIE SYLVESTER
 305 Edgewood Ave.
 Columbia, Mo.

25 Open to Public? Yes No

26 Local Contact Person or Organization
 Preservation of W. Bldg

27 Other Surveys in Which Included

28 No of Stories 2

29. Basement? ~~NO~~ Full No

30 Foundation Material
 CONCRETE

31. Wall Construction
 BRICK

32. Roof Type & Material
 HIP - SHINGLE

33. No. of Bays Front 3 Side

34. Wall Treatment
 STRETCHER BOND

35. Plan Shape RECTANGULAR

36. Changes (Explain in #42) Addition Altered Moved

37. Condition Interior Good Exterior EXCELLENT

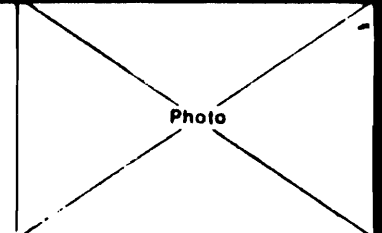
38. Preservation Underway? Yes No

39. Endangered? By What? Yes No

40. Visible from Public Road? Yes No

41. Distance from and Frontage on Road

42. Further Description of Important Features
 Addition to back of house. UNUSUAL FRONT STEPS CAN BE SEEN FROM EITHER EAST TO WEST OR SOUTH TO NORTH



43 History and Significance - THIS IS AN EXCELLENT EXAMPLE OF A 1930'S ARCHITECTURE

44 Description of Environment and Outbuildings

45 Sources of Information	46. Prepared by Bow Allen
	47. Organization Pres. of W. Bldg.
	48. Date 6/4/79 Revision Date(s)

1 No
 2. County
 4 Present Name(s)
 5. Other Name(s)

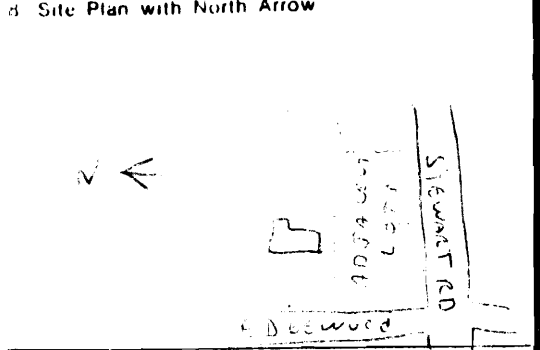
Office of Historic Preservation, P.O. Box 176, Jefferson City, Missouri 65101
HISTORIC INVENTORY

BOAS006-150

1 No	4 Present Name(s) ROBERT N. AND CONSTANCE A McCALLUM
2 County BOONE	5 Other Name(s)
3 Location of Negatives	

6 Specific Location 306 EDGEWOOD AVE.
 PARK HILL ADD NO 3 LOTS 124 AND 125
 AND N 15 FT LOT 126

7 City or Town If Rural, Township & Vicinity
 Columbia



9 Coordinates UTM
 Lat
 Long

10 Site: Building Structure: Object

11 On National Register? Yes No 12 Is it Eligible? Yes No

13 Part of Estab Hist Dist? Yes No 14 District Potent? Yes No

15 Name of Established District

16 Thematic Category

17 Date(s) or Period
 Constructed 1934

18 Style or Design

19 Architect or Engineer

20 Contractor or Builder
 JOHN McCRAE

21 Original Use, if apparent
 RESIDENCE

22 Present Use
 RESIDENCE

23 Ownership Public Private

24 Owner's Name & Address, if known
 ROBERT N AND CONSTANCE A. Mc CALLUM
 306 EDGEWOOD AVE
 COLUMBIA, MO.

25 Open to Public? Yes No

26 Local Contact Person or Organization
 Preservation of W. Bdry.

27 Other Surveys in Which Included

28 No of Stories 1 1/2

29 Basement? Full Yes No

30 Foundation Material
 CONCRETE

31 Wall Construction
 BRICK + FRAME

32 Roof Type & Material
 CENTER GABLE, SHINGLES

33 No. of Bays Front 4 Side

34 Wall Treatment
 STRETCHER BOND

35 Plan Shape L

36 Changes (Explain in #42) Addition Altered Moved

37 Condition Interior Good Exterior EXCELLENT

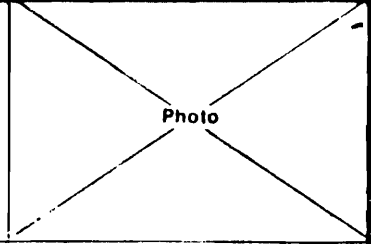
38 Preservation Underway? Yes No

39 Endangered? By What? Yes No
 WILSON & W. Bdry

40 Visible from Public Road? Yes No

41 Distance from and Frontage on Road

42 Further Description of Important Features
 Addition in 1958 - Addition widened front of house and added 2 more bays.



43 History and Significance
 Builder was one of the group of people that developed area around present owner is 2nd owner and one of the home owners who worked at U.S.M. THIS IS AN EXCELLENT EXAMPLE OF 1930'S ARCHITECTURE

44 Description of Environment and Outbuildings

45 Sources of Information

46 Prepared by
 RON ALLEN


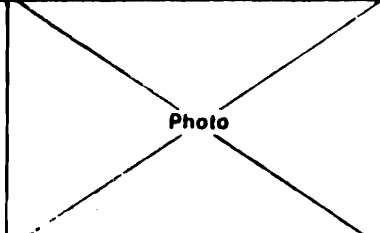
47 Organization
 Pres of W. Bdry.

48 Date 5.20.79 Revision Date

1 No
 2 County
 4 Present Name(s)
 5 Other Name(s)

Office of Historic Preservation, P.O. Box 176, Jefferson City, Missouri 65101
HISTORIC INVENTORY

BOA5006-151

<p>1 No</p> <p>2 County <i>Boone</i></p> <p>3 Location of Negatives</p>	<p>4 Present Name(s) <i>C. Eng, Patrick & Mary Del 1917-present</i></p> <p>5 Other Name(s) <i>Boone, Eng, Patrick & Mary Del 1917-present</i></p>	1 NO
<p>6 Specific Location <i>401 Edgewood 4360 Westwood add lot 1</i></p> <p>7 City or Town If Rural, Township & Vicinity <i>BOONE Columbus</i></p> <p>8 Site Plan with North Arrow </p> <p>9 Coordinates UTM Lat Long</p> <p>10 Site Building <input checked="" type="checkbox"/> Structure Object <input type="checkbox"/></p> <p>11 On National Register? Yes <input type="checkbox"/> No <input checked="" type="checkbox"/></p> <p>12 Is It Eligible? Yes <input type="checkbox"/> No <input checked="" type="checkbox"/></p> <p>13 Part of Estab Hist Dist? Yes <input type="checkbox"/> No <input checked="" type="checkbox"/></p> <p>14 District Potent'l? Yes <input type="checkbox"/> No <input checked="" type="checkbox"/></p> <p>15 Name of Established District</p>	<p>16 Thematic Category <input checked="" type="checkbox"/></p> <p>17 Date(s) or Period <i>Constructed 1917</i></p> <p>18 Style or Design <input checked="" type="checkbox"/></p> <p>19 Architect or Engineer</p> <p>20 Contractor or Builder</p> <p>21 Original Use, if apparent <i>residential</i></p> <p>22 Present Use <i>residential</i></p> <p>23 Ownership Public <input type="checkbox"/> Private <input checked="" type="checkbox"/></p> <p>24 Owner's Name & Address, if known</p> <p>25 Open to Public? Yes <input type="checkbox"/> No <input checked="" type="checkbox"/></p> <p>26 Local Contact Person or Organization</p> <p>27 Other Surveys in Which Included</p>	2 County A. Present Name(s)
<p>42. Further Description of Important Features <i>... ..</i></p>	<p>28. No. of Stories <i>2</i></p> <p>29. Basement? Yes <input checked="" type="checkbox"/> No <input type="checkbox"/> <i>full</i></p> <p>30. Foundation Material <i>concrete</i></p> <p>31. Wall Construction <i>brick & tile</i></p> <p>32. Roof Type & Material <i>hipped cross gable - shingle</i></p> <p>33. No. of Bays Front <input type="checkbox"/> Side <input type="checkbox"/></p> <p>34. Wall Treatment <i>stretcher bond</i></p> <p>35. Plan Shape <i>L</i></p> <p>36. Changes (Explain in #42) Addition <input type="checkbox"/> Altered <input type="checkbox"/> Moved <input type="checkbox"/></p> <p>37. Condition Interior <i>good</i> Exterior <i>excellent</i></p> <p>38. Preservation Underway? Yes <input type="checkbox"/> No <input checked="" type="checkbox"/></p> <p>39. Endangered? By What? Yes <input checked="" type="checkbox"/> No <input type="checkbox"/> <i>W. B.</i></p> <p>40. Visible from Public Road? Yes <input type="checkbox"/> No <input checked="" type="checkbox"/></p> <p>41. Distance from and Frontage on Road</p>	5 Other Name(s)
<p>43 History and Significance <i>... ..</i></p>	<p>46. Prepared by <i>Henkel</i></p> <p>47. Organization <i>CPH WB</i></p> <p>48. Date <i>013-79</i> Revision Date(s)</p>	
<p>44 Description of Environment and Outbuildings <i>... ..</i></p>	<p>Photo </p>	

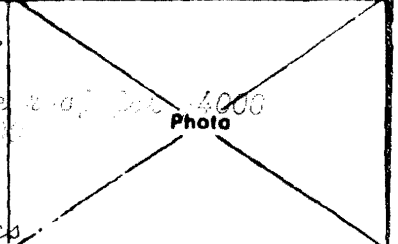
HISTORIC INVENTORY

BOASCO6 - 15Z

1 No	4 Present Name(s) Frounhar, David L. & Sue F.
2 County Boone	5 Other Name(s) Frank Martin
3 Location of Negatives	
6 Specific Location 402 Edgewood 4320 Westmoreland Rd. lot 65	16 Thematic Category
7 City or Town If Rural, Township & Vicinity Columbia	17 Date(s) or Period 1910s
8 Site Plan with North Arrow	18 Style or Design
	19 Architect or Engineer
	20 Contractor or Builder
	21 Original Use, if apparent
	22 Present Use Residence
	23 Ownership Public <input type="checkbox"/> Private <input checked="" type="checkbox"/>
	24 Owner's Name & Address, if known David L. and Sue Frounhar 402 Edgewood
9 Coordinates UTM Lat Long	25 Open to Public? Yes <input type="checkbox"/> No <input checked="" type="checkbox"/>
10 Site <input type="checkbox"/> Building <input type="checkbox"/> Structure <input type="checkbox"/> Object <input type="checkbox"/>	26 Local Contact Person or Organization
11 On National Register? Yes <input type="checkbox"/> No <input checked="" type="checkbox"/>	27 Other Surveys in Which Included
12 Is It Eligible? Yes <input type="checkbox"/> No <input checked="" type="checkbox"/>	
13 Part of Estab. Hst. Dist.? Yes <input type="checkbox"/> No <input checked="" type="checkbox"/>	
14 District Potent? Yes <input type="checkbox"/> No <input checked="" type="checkbox"/>	
15 Name of Established District	

28 No of Stories 2
29 Basement? Full Yes <input checked="" type="checkbox"/> No <input type="checkbox"/>
30 Foundation Material brick
31 Wall Construction frame
32 Roof Type & Material Comp. shingle
33 No. of Bays Front Side
34 Wall Treatment weather-board
35 Plan Shape 2-sided
36 Changes (Explain in #42) Addition <input type="checkbox"/> Altered <input type="checkbox"/> Moved <input type="checkbox"/>
37 Condition Interior Fair Exterior Good
38 Preservation Underway? Yes <input type="checkbox"/> No <input checked="" type="checkbox"/>
39 Endangered? By What? Yes <input checked="" type="checkbox"/> No <input type="checkbox"/> rotting wood
40 Visible from Public Road? Yes <input type="checkbox"/> No <input checked="" type="checkbox"/>
41 Distance from and Frontage on Road

42 Further Description of Important Features
 double stream with a large front porch
 with a large white oak tree, a large walnut
 tree in the rear. The house was built in
 1910. The house was built on the lot
 which may have excluded the lot cost). The house was built 2-
 sided with a large open porch around the south and east corners
 of the building. The porch and the small front and side porches.



43 History and Significance
 Dr. Martin was an early dean of the school of journalism until his death in 1910--his picture hangs in the school, a man with a pleasant, interesting face. Mrs. L. C. Martin in 1920 then they went for his to establish a chair at a university in Japan headlines here said "Frank Martin 2 fully arrive from Columbia, Mo. and a smaller article in the announced Warren G. Harding elected for resident in U.S. Their son

44 Description of Environment and Outbuildings
 The walnut tree has been mentioned above. Hard Apples were planted along Stewart road in 1925

45 Sources of Information
 Recollections from Mrs Frank Martin & from Mrs Mabel Hood, material from the abstract, and from the minutes of the West moont Histor. in the Western Miss section of the state historical Society

46 Prepared by Laurie M
47 Organization CPJ WB
48 Date 8-9-79
49 Revision Date(s)

No. 42, cont'd

have plain columns with three part entablature at the top. The small porches have brick floor and steps and the large one has tin roof. There is a closed sleeping porch on side in the rear of the breakfast room. The roof has eaves projecting with rafters exposed. The front door is simple with a large pane of colored glass. The windows are plain, windows look hung with plain shades. Above the front door is a shelf or entablature. Windows have slip sills. Inside the living and dining rooms have oak woodwork with beamed ceiling in the living room and cross beams in both directions in the dining room with light fixtures in the crosses. It has original fixtures throughout. The fireplace is of red brick with a right exterior chimney.

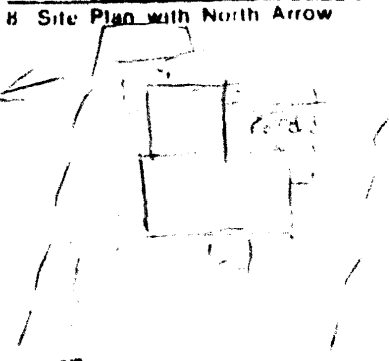
No. 43, cont'd

publishes the newspaper in West Plains. Mrs. Martin moved there in 1908 but died about two weeks after at the age of 83. The house may have been started in 1912 but perhaps not completed till 1913. Mrs. Head told that it was the first house that C.K. Odor built, tho Ray Odor felt it was the wrong timing for it to have been his father or grandfather and an inquiry has been sent to Mr. Frank Martin in West Plains about several of these questions.

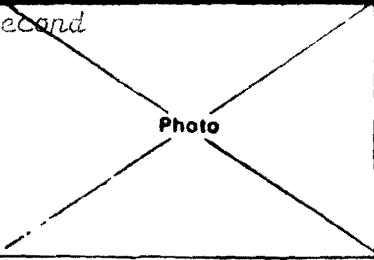


Office of Historic Preservation, P.O. Box 176, Jefferson City, Missouri 65101
HISTORIC INVENTORY

BOASOCC-153

1 No		4 Present Name(s) Spurgeon, Milo J. (Dr.) & Norma J.	
2 County Boone		5 Other Name(s) Charlie Ross	
3 Location of Negatives			
6 Specific Location 404 Edgewood 4320 Westmount Old Lot 7		16 Thematic Category	
7 City or Town If Rural, Township & Vicinity Columbia		17 Date(s) or Period Built 1914	
8 Site Plan with North Arrow 		18 Style or Design	
9 Coordinates UTM Lat Long		19 Architect or Engineer	
10 Site II Building I I Structure II Object II		20 Contractor or Builder	
11 On National Register? Yes II No I I		21 Original Use, if apparent Residence	
12 Is II Eligible? Yes II No I I		22 Present Use Residence	
13 Part of Estab. Hist. Dist.? Yes II No I I		23 Ownership Public I I Private I I	
14 District Potent I I? Yes II No I I		24 Owner's Name & Address, if known Milo and Norma Spurgeon 404 Edgewood	
15 Name of Established District		25 Open to Public? Yes I I No I I	
		26 Local Contact Person or Organization	
		27 Other Surveys in Which Included	
		28 No. of Stories 2	
		29 Basement? Full Yes I I No I I	
		30 Foundation Material Brick	
		31 Wall Construction Brick	
		32 Roof Type & Material High gable, corr. shingles	
		33 No. of Bays Front Side	
		34 Wall Treatment Roberly paving brick	
		35 Plan Shape Rectangular	
		36 Changes (Explain in #42) Addition I I Altered I I Moved I I	
		37 Condition Interior good Exterior Excellent	
		38 Preservation Underway? Yes No I I	
		39 Endangered? By What? Yes I I No I I Possibility of widening of S. Hwy or Stewart Rd.	
		40 Visible from Public Road? Yes No I I	
		41 Distance from and Frontage on Road	

42 Further Description of Important Features The house was built in 1914 with a second second stairway leading from the kitchen, probably patterned after the Martin house next door. Mrs. [redacted] is also wished to have as many windows as Mrs. Martin. This stairway was removed in 1967 to provide space for a half-bath on the first floor, and kitchen and upstairs walls were vaporized a few years later with a family room added on the back about 1957. Except for the oak woodwork in the dining room all woodwork was either stripped, replaced, or turned.



43 History and Significance Abstracts of houses in this addition include copies of the original land grant by John [redacted] in 1825 to the proprietors of the [redacted] plantation. Also copies of the will of Charles Martin, one of the land owners, drawn in July, 1850 and providing for the [redacted] and the conditional sale of another. Charles J. Ross who had the house built, taught in the journalism school with Frank Martin next door. The

44 Description of Environment and Outbuildings These lots were laid out parallel to Stewart Rd., making them [redacted] sided. Of the two original elms planted in the front yard one was lost to the ditch elm epidemic in the early 60's. Two of the original catalpas survive. The Spurgeons planted a seedling but oak they started from an acorn in the liberty tree at [redacted].

45 Sources of Information Spurgeons learned much from the abstract, [redacted] Mrs. Martin and [redacted] who lived across. Many of the original owners remained when they came in 1960. Some information from Dr. Sam Shirley and [redacted] online historian and from the Western [redacted] at the Historical [redacted].

46 Prepared by Spurgeon
47 Organization CP of WB
48 Date 8-9-79 Revision Date(s)

No. 42, cont'd

over. Original brass light fixtures in the dining room and center hall were polished and kept in the house. There is a right exterior chimney for the living room fireplace. A coal furnace had been converted to gas in 1933 and was replaced by a forced air furnace in 1958. The houses here of this vintage all have 12 ft. ceilings and 8 ft. front porches. This one is a porch door (named a Christian door, by William Miller, and he called it Arrow Rock--"The cross above and open Bible below"). There is a lanthorn above the door with 3 small side windows on either side. The open front porch has a decorative brick floor with brick steps, a hooded ceiling with pointed roof, engaged Tuscan columns at the front and flat columns against the house. It was built with a screened porch around the south and east sides of the living room, with a tin roof and a smaller screened porch above the south end, opening into the master bedroom upstairs. The upstairs porch was enclosed with double hung windows in 1974 at the same time the garage was remodeled and enlarged to the south. The paving brick of the house is laid in a stretcher and pattern, the added room exterior is board and batten redwood and includes a replica of a Franklin stove. Windows are double hung with 2/2 lights, and brick slip sills and flat lug side bricks above. Originally the house had four pairs of french doors, also removed after the Martin house. In the 60's all but one pair (leading to the screened porch from the living room) were removed. Roof trim is cornice wood stain.

No. 43, cont'd

house cost \$4900 which may not have included the land. In 1918 it was sold to J.L. Coriam for \$5000 and to Herbert Reese for \$10,000 in 1925. The first owner, C.J. Ross went to Washington, D.C. where he was press secretary during the Truman administration. He died in Washington and his widow later married Roy Roberts who published the Kansas City Star. A book about Ross, "Reluctant Servant" by Robert Farner was published in 1978 by the U. of Mo. Press. In 1978 the 3 women bought the house from Neil Aslin and his wife who had lived here since 1952. Aslin was Superintendent of Columbia Public Schools.

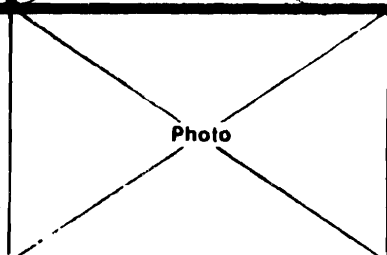
Included with these inventories is a chart showing original owners of these lots in this addition, copied for the joint collection of the Hill, Western Historical Manuscript Collection-Columbia State Historical Society of Missouri Manuscripts. And an article outlining the early history of the Westmount Addition by Professor W.C. Curtis who was one of the original owners. His manuscripts include a history of Columbia from the time he came here in 1901, an account of his contracting to build his own house on Westmount Ave. and an account of the Scoles trial where he was an expert witness.



Office of Historic Preservation, P.O. Box 176, Jefferson City, Missouri 65101
HISTORIC INVENTORY

BOAS000-154

1 No.		4 Present Name(s) <i>Hinkel, Howard H. & Gail M (1975-present)</i>		1 MO
2 County <i>Boone</i>		5 Other Name(s) <i>Guy V + Mabel Head, 1924-1975;</i>		
3 Location of Negatives		6 Specific Location <i>405 Edgewood 4360 Westwood add lot 2</i>		2 County
7 City or Town, If Rural, Township & Vicinity <i>Camden</i>		16 Thematic Category		
8 Site Plan with North Arrow		17 Date(s) or Period <i>1900</i>		3 Present Name(s)
9 Coordinates UTM Lat Long		18 Style or Design		
10 Site Building Structure Object		19 Architect or Engineer		4 Present Name(s)
11 On National Register? Yes <input type="checkbox"/> No <input checked="" type="checkbox"/>		20 Contractor or Builder		
12 Is Eligible? Yes <input type="checkbox"/> No <input checked="" type="checkbox"/>		21 Original Use, if apparent <i>residence</i>		5 Other Name(s)
13 Part of Estab Hist Dist? Yes <input type="checkbox"/> No <input checked="" type="checkbox"/>		22 Present Use <i>residence</i>		
14 District Potent'l? Yes <input checked="" type="checkbox"/> No <input type="checkbox"/>		23 Ownership Public <input type="checkbox"/> Private <input checked="" type="checkbox"/>		6 Other Name(s)
15 Name of Established District		24 Owner's Name & Address, if known <i>none</i>		
42 Further Description of Important Features <i>... half-round window was removed to install the pane...</i>		25 Open to Public? Yes <input type="checkbox"/> No <input checked="" type="checkbox"/>		7 Other Name(s)
43 History and Significance <i>... current owner is WMC prof.</i>		26 Local Contact Person or Organization		
44 Description of Environment and Outbuildings <i>... Has...</i>		27 Other Surveys in Which Included		8 Other Name(s)
45 Sources of Information		46 Prepared by <i>Hinkel</i>		
		47 Organization <i>CPHWP</i>		9 Other Name(s)
		48 Date <i>8-13-79</i>		
		49 Revision Date(s)		



42 - Living room has unusual angled fireplace.


The second story front has french doors opening onto a
bal. to the rt. of the balcony or this
is the upper bay.

all downstairs wood is unpainted.

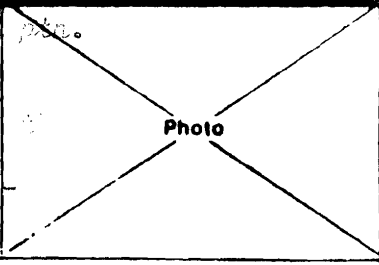
Large hall has tall ^{square} columns leading to
living → open oak staircase. Kitchen has been
there is a back staircase leading from
the kitchen upstairs
Front door



Office of Historic Preservation, P.O. Box 176, Jefferson City, Missouri 65101
HISTORIC INVENTORY BOAS006-155

1 No		4 Present Name(s) <i>Whitener, Ben (Dr) and Louise, (M.D.)</i>	
2 County <i>Boone</i>		5 Other Name(s)	
3 Location of Negatives			
6 Specific Location <i>408 Edgewood 4320 Westmountain Rd lot 58</i>		16 Thematic Category	
7 City or Town <i>Columbia</i> If Rural, Township & Vicinity		17 Date(s) or Period <i>1925</i>	
8 Site Plan with North Arrow 		18 Style or Design	
9 Coordinates UTM Lat Long		19 Architect or Engineer	
10 Site Building Structure Object		20 Contractor or Builder	
11 On National Register? Yes <input type="checkbox"/> No <input type="checkbox"/>		21 Original Use, if apparent <i>Residence</i>	
12 Is Eligible? Yes <input type="checkbox"/> No <input type="checkbox"/>		22 Present Use <i>Residence</i>	
13 Part of Estab Hist Dist? Yes <input type="checkbox"/> No <input type="checkbox"/>		23 Ownership Public <input type="checkbox"/> Private <input checked="" type="checkbox"/>	
14 District Potent? Yes <input type="checkbox"/> No <input type="checkbox"/>		24 Owner's Name & Address, if known <i>Ben and Louise Whitener 408 Edgewood</i>	
15 Name of Established District		25 Open to Public? Yes <input type="checkbox"/> No <input checked="" type="checkbox"/>	
		26 Local Contact Person or Organization	
		27 Other Surveys in Which Included	
		28 No of Stories <i>2</i>	
		29 Basement? Full Yes <input checked="" type="checkbox"/> No <input type="checkbox"/>	
		30 Foundation Material <i>Brick</i>	
		31 Wall Construction <i>frame</i>	
		32 Roof Type & Material <i>Cross gable Comp shingles</i>	
		33 No. of Bays Front Side	
		34 Wall Treatment <i>weatherboard red brick, shingles</i>	
		35 Plan Shape <i>Rectangular</i>	
		36 Changes (Explain in #42) Addition Altered <input checked="" type="checkbox"/> Moved <input type="checkbox"/>	
		37 Condition Interior <i>good</i> Exterior <i>Excellent</i>	
		38 Preservation Underway? Yes <input checked="" type="checkbox"/> No <input type="checkbox"/>	
		39 Endangered? By What? <i>Possibly widening of road or Stewart Rd.</i> Yes <input checked="" type="checkbox"/> No <input type="checkbox"/>	
		40 Visible from Public Road? Yes <input type="checkbox"/> No <input type="checkbox"/>	
		41 Distance from and Frontage on Road	

42 Further Description of Important Features *The brick was laid in stretcher bond pattern. There is a sun-room at the south end of the house which is one story and the remainder is two-story. The living room has a fireplace. The kitchen is on the first floor. In the late 19's modern double doors were installed. The Whitener's also in 1977 removed these and remodeled the first floor in classical styling and replaced the two front doors with the original.*



43 History and Significance *The house was built by the Cotton family, owners of a local lumber yard. Windows are double hung with divided panes in upper glass. According to the minutes of the Westmount Assn., the lot was rented, most likely for an agriculture area, by E.E. Brown, one of the first residents in this area.*

44 Description of Environment and Outbuildings *This lot includes two large maple trees and smaller Chinese elms. There are several flowering shrubs which bloom throughout the spring. The original garage still stands.*

45 Sources of Information *Most information was obtained through the abstract and former, earlier residents of the area as well as early Westmount Association minutes of meetings, now housed in the Western Ass. Section of the Mo. Historical Society.*

46 Prepared by <i>A. Spurgeon</i>
47 Organization <i>CPO of WB</i>
48 Date <i>8-9-79</i> 49 Revision Date(s)

No. 42 Cont'd

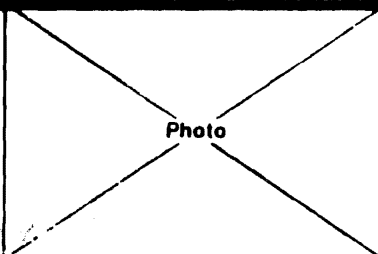
inal style of panel door with side lights. The front stoop has a swept type of roof such like an earlier style dormer. Extensive remodeling has been started including replacement of wide trim and mouldings upstairs and downstairs, laying of dark-stained oak strip flooring, painting and wallpapering. Other home improvements are in progress.

Office of Historic Preservation, P.O. Box 176, Jefferson City, Missouri 65101
HISTORIC INVENTORY

BOAS006-154

1 No	4 Present Name(s) <i>Davis, George O Howe, F.H.H.</i>		1 No 2 County 3 Location of Negatives
2 County	5 Other Name(s)		
6 Specific Location <i>409 Edgewood 4360 Westwood add lot 3</i>		16 Thematic Category	
7 City or Town	8 Site Plan with North Arrow	17 Date(s) or Period <i>1920s?</i>	28 No. of Stories <i>1 1/2</i>
9 Coordinates Lat Long		18 Style or Design	29 Basement? <i>Foot</i>
10 Site Building Structure Object		19 Architect or Engineer	30 Foundation Material <i>concrete</i>
11 On National Register?		20 Contractor or Builder	31 Wall Construction <i>frame</i>
12 Is II Eligible?		21 Original Use, if apparent <i>residence</i>	32 Roof Type & Material <i>green asphalt</i>
13 Part of Estab Hist Dist?		22 Present Use <i>residence</i>	33 No. of Bays Front Side
14 District Potent'?		23 Ownership Public <input type="checkbox"/> Private <input checked="" type="checkbox"/>	34 Wall Treatment <i>tile</i>
15 Name of Established District		24 Owner's Name & Address, if known <i>Bill Howe</i>	35 Plan Shape <i>rectangle</i>
16 Further Description of Important Features		25 Open to Public? Yes <input type="checkbox"/> No <input checked="" type="checkbox"/>	36 Changes (Explain in #42) Addition <input type="checkbox"/> Altered <input checked="" type="checkbox"/> Moved <input type="checkbox"/>
17 History and Significance <i>Excellent example of early 1920s architecture</i>		26 Local Contact Person or Organization	37 Condition Interior <i>1</i> Exterior <i>Good</i>
18 Description of Environment and Outbuildings		27 Other Surveys in Which Included	38 Preservation Underway? Yes <input type="checkbox"/> No <input checked="" type="checkbox"/>
19 Sources of Information		28 Prepared by <i>CPW/WB</i>	39 Endangered? By What? Yes <input type="checkbox"/> No <input checked="" type="checkbox"/>
		29 Organization <i>CPW/WB</i>	40 Visible from Public Road? Yes <input checked="" type="checkbox"/> No <input type="checkbox"/>
		30 Date <i>8-13-79</i>	41 Distance from and Frontage on Road
		31 Revision Date(s)	


1 No
2 County
3 Location of Negatives
4 Present Name(s)
5 Other Name(s)



[Faint, illegible handwritten text, possibly bleed-through from the reverse side of the page.]

Office of Historic Preservation, P.O. Box 176, Jefferson City, Missouri 65101
HISTORIC INVENTORY

BOASOOLC-157

<p>1 No</p> <p>2 County <u>Boone</u></p> <p>3 Location of Negatives</p>	<p>4 Present Name(s) <u>Simon Bernard D. Jr. & Joan</u></p> <p>5 Other Name(s)</p>	1 No
<p>6 Specific Location <u>411 Edgewood 4360 Westwood add lot 4</u></p> <p>7 City or Town <u>Lawrence</u> If Rural, Township & Vicinity</p> <p>8 Site Plan with North Arrow</p>  <p>9 Coordinates UTM Lat Long</p> <p>10 Site Building Structure Object</p> <p>11 On National Register? Yes <input type="checkbox"/> No <input type="checkbox"/></p> <p>12 Is It Eligible? Yes <input type="checkbox"/> No <input type="checkbox"/></p> <p>13 Part of Estab Hist Dist? Yes <input type="checkbox"/> No <input type="checkbox"/></p> <p>14 District Potent'l? Yes <input type="checkbox"/> No <input type="checkbox"/></p> <p>15 Name of Established District</p>	<p>16 Thematic Category</p> <p>17 Date(s) or Period <u>constructed approx 1915</u></p> <p>18 Style or Design</p> <p>19 Architect or Engineer</p> <p>20 Contractor or Builder</p> <p>21 Original Use, if apparent <u>Residence</u></p> <p>22 Present Use <u>Residence</u></p> <p>23 Ownership Public <input type="checkbox"/> Private <input checked="" type="checkbox"/></p> <p>24 Owner's Name & Address, if known</p> <p>25 Open to Public? Yes <input type="checkbox"/> No <input checked="" type="checkbox"/></p> <p>26 Local Contact Person or Organization</p> <p>27 Other Surveys in Which Included</p>	2 County
	<p>28 No. of Stories <u>2</u></p> <p>29 Basement? Yes <input checked="" type="checkbox"/> No <input type="checkbox"/> <u>full</u></p> <p>30 Foundation Material <u>concrete</u></p> <p>31 Wall Construction <u>cut stone</u></p> <p>32 Roof Type & Material <u>hipped gable cedar shakes</u></p> <p>33 No. of Bays Front <u>none</u> Side <u>none</u></p> <p>34 Wall Treatment <u>Yubble squared</u></p> <p>35 Plan Shape <u>L</u></p> <p>36 Changes (Explain in #42) Addition <input type="checkbox"/> Altered <input checked="" type="checkbox"/> Moved <input type="checkbox"/></p> <p>37 Condition Interior <u>good</u> Exterior <u>excellent</u></p> <p>38 Preservation Underway? Yes <input type="checkbox"/> No <input checked="" type="checkbox"/></p> <p>39 Endangered? By What? Yes <input type="checkbox"/> No <input type="checkbox"/></p> <p>40 Visible from Public Road? Yes <input type="checkbox"/> No <input type="checkbox"/></p> <p>41 Distance from and Frontage on Road</p>	4 Present Name(s)
<p>42 Further Description of Important Features</p> <p><u>... enlargement of front porch ...</u> <u>... Mr. Spencer owned the quarry.</u></p>	<p>Photo</p>	5 Other Name(s)
<p>43 History and Significance</p> <p><u>... built in 1915 ...</u></p>		
<p>44 Description of Environment and Outbuildings</p> <p><u>... (see plan) ...</u></p>		
<p>45 Sources of Information</p>	<p>46 Prepared by <u>Hinkel</u></p> <p>47 Organization <u>CPHNB</u></p> <p>48 Date <u>8-13-14</u> 49 Revision Date(s)</p>	

Office of Historic Preservation, P.O. Box 176, Jefferson City, Missouri 65101
HISTORIC INVENTORY

BCAS006-158

<p>1 No</p> <p>2 County Boone</p> <p>3 Location of Negatives</p>	<p>4 Present Name(s) <i>Banks, Hartley G. & Nancy</i></p> <p>5 Other Name(s)</p>	1 NO
<p>6 Specific Location <i>412 Edgewood 4320 Westmount add lot 69</i></p> <p>7 City or Town if Rural, Township & Vicinity Columbia</p> <p>8 Site Plan with North Arrow <i>Map (see)</i></p> <p>9 Coordinates UTM Lat Long</p>	<p>16 Thematic Category</p> <p>17 Date(s) or Period 1917</p> <p>18 Style or Design</p> <p>19 Architect or Engineer</p> <p>20 Contractor or Builder <i>probably Stewart Bros.</i></p> <p>21 Original Use, if apparent Residence</p> <p>22 Present Use Residence</p> <p>23 Ownership Public <input type="checkbox"/> Private <input checked="" type="checkbox"/></p> <p>24 Owner's Name & Address, if known <i>Hartley & Nancy Banks 412 Edgewood</i></p>	2 County
<p>10 Site: <input type="checkbox"/> Building <input checked="" type="checkbox"/> Structure: <input type="checkbox"/> Object: <input type="checkbox"/></p> <p>11 On National Register? Yes <input type="checkbox"/> No <input type="checkbox"/></p> <p>12 Is Eligible? Yes <input type="checkbox"/> No <input type="checkbox"/></p> <p>13 Part of Estab. Hist. Dist.? Yes <input type="checkbox"/> No <input type="checkbox"/></p> <p>14 District Potent? Yes <input type="checkbox"/> No <input type="checkbox"/></p> <p>15 Name of Established District</p>	<p>25 Open to Public? Yes <input type="checkbox"/> No <input checked="" type="checkbox"/></p> <p>26 Local Contact Person or Organization</p> <p>27 Other Surveys in Which Included</p>	4 Present Name(s)
<p>42 Further Description of Important Features <i>Kitchen and baths modernized after Banks bought the house in the mid 60's, as well as some redecorating about that time. They found a 1917 date written on an upstairs wall when his papers in 1919. Miss Mamie and Miss Catherine Jacobs and their brother bought the house at that time and are the last names on the abstract according to Mrs. Banks. It was built of dark paving brick in a stretcher bond pattern.</i></p>	<p>28 No. of Stories</p> <p>29 Basement? Yes <input checked="" type="checkbox"/> No <input type="checkbox"/> Full</p> <p>30 Foundation Material concrete</p> <p>31 Wall Construction Frame</p> <p>32 Roof Type & Material hipped cross gable, composition</p> <p>33 No. of Bays Front Side</p> <p>34 Wall Treatment paving brick in stretcher bond</p> <p>35 Plan Shape irreg.</p> <p>36 Changes (Explain in #42) Addition: <input type="checkbox"/> Altered: <input type="checkbox"/> Moved: <input type="checkbox"/></p> <p>37 Condition Interior <u>good</u> Exterior <u>good</u></p> <p>38 Preservation Underway? Yes <input type="checkbox"/> No <input checked="" type="checkbox"/></p> <p>39 Endangered? By What? Yes <input type="checkbox"/> No <input checked="" type="checkbox"/></p> <p>40 Visible from Public Road? Yes <input type="checkbox"/> No <input checked="" type="checkbox"/></p> <p>41 Distance from and Frontage on Road</p>	5 Other Name(s)
<p>43 History and Significance (see above) <i>Miss Mamie and Miss Catherine Jacobs were early day schoolteachers at Grant School and are still remembered in that capacity. Though they appear not to have bought the house till 1919, Miss Catherine was a member of the Westmount Association as early as 1918 and for several years after that was always a member of the board in dues--this is shown in their annual minutes which now belong to the association.</i></p>	<p>44 Description of Environment and Outbuildings <i>Except for some new plantings from time to time it has remained alth the garage on the northeast corner. Banks added a swimming pool with a sand bottom in the backyard in the early 70's.</i></p>	
<p>45 Sources of Information <i>Nancy Banks, material from the abstract,</i></p>	<p>46 Prepared by <i>A Spurgeon</i></p> <p>47 Organization <i>CP of WB</i></p> <p>48 Date <i>8-9-79</i></p> <p>49 Revision Date(s)</p>	

#42 Cont'd

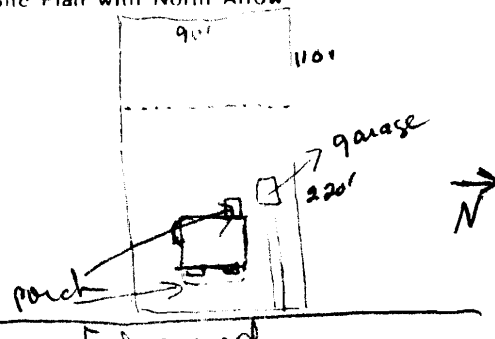
with second story tudor trim and with boxed cornice and brackets. The roof is hipped cross gable with double additional gables with windows in the front. Present roof is composition shingle. The chimney to the fireplace is offset right. It appears that another offset chimney on the left side may have been removed but that is uncertain. The front door has a high window with beveled glass. There is an open front porch with squared brick posts rising above the porch's flat roof. The floor and steps are concrete. The house has a full basement with a concrete foundation. Windows are double hung with 2/2 lights. Inside the house has dark woodwork with a fireplace in the living room of the same brick. The dining room has a brass and crystal chandelier of the original period. Banks restored the house in original tradition in mid-sixties.

#43 Cont'd

to the Western Manuscripts section of the Historical Society

Office of Historic Preservation, P.O. Box 176, Jefferson City, Missouri 65101
HISTORIC INVENTORY

BOAS004-159

<p>1 No</p> <p>2 County Boone</p> <p>3 Location of Negatives</p>	<p>4 Present Name(s) <i>Johnson, Walter L. & Mary A B</i></p> <p>5 Other Name(s) <i>"Kenyon House"</i></p>	1 NO
<p>6 Specific Location <i>503 Edgewood Westwood add E 1/2 lot 224 4360 Westwood add lot 5</i></p> <p>7 City or Town If Rural, Township & Vicinity</p> <p>8 Site Plan with North Arrow </p> <p>9 Coordinates UTM Lat Long</p> <p>10 Site: <input checked="" type="checkbox"/> Building <input checked="" type="checkbox"/> Structure: <input type="checkbox"/> Object <input type="checkbox"/></p> <p>11 On National Register? Yes <input type="checkbox"/> No <input checked="" type="checkbox"/></p> <p>12 Is It Eligible? Yes <input type="checkbox"/> No <input type="checkbox"/></p> <p>13 Part of Estab Hist Dist? Yes <input type="checkbox"/> No <input type="checkbox"/></p> <p>14 District Potent'l? Yes <input type="checkbox"/> No <input type="checkbox"/></p> <p>15 Name of Established District</p>	<p>16 Thematic Category</p> <p>17 Date(s) or Period 1905</p> <p>18 Style or Design</p> <p>19 Architect or Engineer</p> <p>20 Contractor or Builder</p> <p>21 Original Use, if apparent <i>private residence</i></p> <p>22 Present Use <i>private residence</i></p> <p>23 Ownership Public <input type="checkbox"/> Private <input checked="" type="checkbox"/></p> <p>24 Owner's Name & Address, if known <i>Walter Mary Angela Johnson</i></p> <p>25 Open to Public? Yes <input type="checkbox"/> No <input checked="" type="checkbox"/></p> <p>26 Local Contact Person or Organization</p> <p>27 Other Surveys in Which Included</p>	2 County
	<p>28 No. of Stories 2</p> <p>29 Basement? Yes <input checked="" type="checkbox"/> No <input type="checkbox"/></p> <p>30 Foundation Material <i>concrete</i></p> <p>31 Wall Construction <i>paying brick on brick</i></p> <p>32 Roof Type <i>cross gable - shingle</i></p> <p>33 No. of Bays Front 2 Side 1</p> <p>34 Wall Treatment <i>paying brick; Stretcher Bond</i></p> <p>35 Plan Shape <i>square</i></p> <p>36 Changes (Explain in #42) Addition <input type="checkbox"/> Altered <input checked="" type="checkbox"/> Moved <input type="checkbox"/></p> <p>37 Condition Interior good Exterior good</p> <p>38 Preservation Underway? Yes <input type="checkbox"/> No <input checked="" type="checkbox"/></p> <p>39 Endangered? By What? <i>Proposed widening of Broadway possibly of Stewart St.</i> Yes <input checked="" type="checkbox"/> No <input type="checkbox"/></p> <p>40 Visible from Public Road? Yes <input checked="" type="checkbox"/> No <input type="checkbox"/></p> <p>41 Distance from and Frontage on Road 30' 90'</p>	4 Present Name(s)

<p>42 Further Description of Important Features <i>Cornice boxed, bracket / console Kitchen modernized 1969 Part of basement made into playroom 1969 Tile roof changed to asphalt shingle in 1950's. Front porch screened in, presumably in 1950's. Formerly had barn for horses & horse drawn vehicles. Bathrooms added & modernized. 1 chimney closed off.</i></p>	<p><i>Chimney's, exterior + near slope Cross lattice on back porch + front porch large mature trees; over</i></p> <p style="text-align: right;">Photo</p>	5 Other Name(s)
--	---	--------------------

43 History and Significance
Oldest house on street according to "owner folklore". Current owner is prof at UMC

44 Description of Environment and Outbuildings
*Single car garage; fenced back yard
 lot originally 90' x 220'; additional 1/2 lot behind 90' x 110' also part of property now*

<p>45 Sources of Information <i>Owner</i></p>	<p>46 Prepared by <i>Howe</i></p> <p>47 Organization <i>CP of WB</i></p> <p>48 Date <i>8-13-19</i></p> <p>49 Revision Date(s)</p>
---	---

42. cont'd solid ing doors inside; beamed ceiling in "back parlor" which was originally dining room; present dining room was probably a "morning room" or sitting room. Dining room has window seat with storage; large stone + brick fire place in living room; front door + side windows - original beveled glass. brass door knob + brass light fixtures original

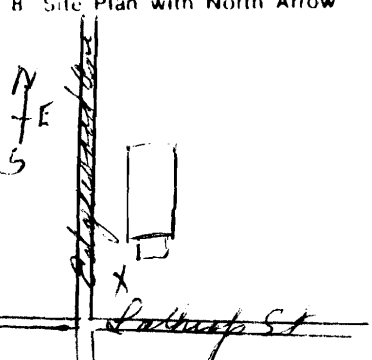
Office of Historic Preservation, P.O. Box 176, Jefferson City, Missouri 65101
HISTORIC INVENTORY RCAS006-160
new res

<p>1 No</p> <p>2 County <i>Frederick</i></p> <p>3 Location of Negatives</p>	<p>4 Present Name(s) <i>Johnson, Margie D.</i></p> <p>5 Other Name(s)</p>	1 NO
<p>6 Specific Location <i>504 Edgewood 4320 Westmont add lot 70</i></p> <p>7 City or Town if Rural, Township & Vicinity <i>Columbia MO</i></p> <p>8 Site Plan with North Arrow</p> <div style="border: 1px solid black; padding: 5px; margin: 5px;"> </div> <p>9 Coordinates UTM Lat Long</p>	<p>16 Thematic Category</p> <p>17 Date(s) or Period <i>1890s</i></p> <p>18 Style or Design <i>Colonial</i></p> <p>19 Architect or Engineer</p> <p>20 Contractor or Builder</p> <p>21 Original Use, if apparent <i>residence</i></p> <p>22 Present Use <i>residence</i></p> <p>23 Ownership Public <input type="checkbox"/> Private <input checked="" type="checkbox"/></p> <p>24 Owner's Name & Address, if known</p>	2 County
<p>10 Site Building Structure Object</p> <p>11 On National Register? Yes <input type="checkbox"/> No <input type="checkbox"/></p> <p>12 Is II Eligible? Yes <input type="checkbox"/> No <input type="checkbox"/></p> <p>13 Part of Estab Hist Dist? Yes <input type="checkbox"/> No <input type="checkbox"/></p> <p>14 District Potent? Yes <input type="checkbox"/> No <input type="checkbox"/></p> <p>15 Name of Established District</p>	<p>25 Open to Public? Yes <input type="checkbox"/> No <input checked="" type="checkbox"/></p> <p>26 Local Contact Person or Organization</p> <p>27 Other Surveys in Which Included</p>	4 Present Name(s)
<p>42 Further Description of Important Features <i>Rather classic 2 story Colonial. Chimney at end in side slope. Front entrance has pilasters, triangular pediment with dentils, 8 panel door with 3 glass panes at either side. Windows 6 over 6. 3 steps up to front entrance.</i></p>	<p>28 No. of Stories <i>2</i></p> <p>29 Basement? Yes <input checked="" type="checkbox"/> No <input type="checkbox"/></p> <p>30 Foundation Material <i>Concrete</i></p> <p>31 Wall Construction <i>frame</i></p> <p>32 Roof Type & Material <i>med gable asphalt shingles</i></p> <p>33 No. of Bays Front <input type="checkbox"/> Side <input type="checkbox"/></p> <p>34 Wall Treatment <i>stucco</i></p> <p>35 Plan Shape <i>triangular</i></p> <p>36 Changes (Explain in #42) Addition <input type="checkbox"/> Altered <input type="checkbox"/> Moved <input type="checkbox"/></p> <p>37 Condition Interior <i>good</i> Exterior <i>excellent</i></p> <p>38 Preservation Underway? Yes <input type="checkbox"/> No <input type="checkbox"/></p> <p>39 Endangered? By What? <i>widening of W Broadway & Skewer Rd</i> Yes <input checked="" type="checkbox"/> No <input type="checkbox"/></p> <p>40 Visible from Public Road? Yes <input checked="" type="checkbox"/> No <input type="checkbox"/></p> <p>41 Distance from and Frontage on Road</p>	5 Other Name(s)
<p>43 History and Significance</p>	<p>44 Description of Environment and Outbuildings</p>	
<p>45 Sources of Information <i>Sam B. Surber</i> <i>observation</i></p>	<p>46 Prepared by <i>Pickett</i></p> <p>47 Organization <i>CP of WB</i></p> <p>48 Date <i>8-10-79</i> / Revision Date(s)</p>	

Office of Historic Preservation, P.O. Box 176, Jefferson City, Missouri 65101
HISTORIC INVENTORY

BOAS006-161

1. No.	4. Present Name(s) <i>Lankford, John E. & Nancy</i>
2. County <i>Boone</i>	5. Other Name(s)
3. Location of Negatives	

6. Specific Location <i>506 Edgewood 4320 Westmount add lot,</i>	16. Thematic Category	28. No. of Stories <i>2</i>
7. City or Town if Rural, Township & Vicinity <i>Columbia MO</i>	17. Date(s) or Period <i>1925</i>	29. Basement? Yes <input checked="" type="checkbox"/> No <input type="checkbox"/>
8. Site Plan with North Arrow 	18. Style or Design <i>Dutch Colonial</i>	30. Foundation Material <i>concrete</i>
9. Coordinates UTM Lat Long	19. Architect or Engineer	31. Wall Construction <i>frame</i>
10. Site: Building or Structure Object	20. Contractor or Builder <i>Stewart Bros.</i>	32. Roof Type & Material <i>asphalt shingle</i>
11. On National Register? Yes <input type="checkbox"/> No <input type="checkbox"/>	21. Original Use, if apparent <i>residence</i>	33. No. of Bays Front Side
12. Is it Eligible? Yes <input type="checkbox"/> No <input type="checkbox"/>	22. Present Use <i>residence</i>	34. Wall Treatment <i>clapboard</i>
13. Part of Estab. Hist. Dist? Yes <input type="checkbox"/> No <input type="checkbox"/>	23. Ownership Public <input type="checkbox"/> Private <input checked="" type="checkbox"/>	35. Plan Shape <i>rectangular</i>
14. District Potent'l? Yes <input type="checkbox"/> No <input type="checkbox"/>	24. Owner's Name & Address, if known <i>John E & Nancy Lankford 506 Edgewood Columbia</i>	36. Changes (Explain in #42) Addition <input type="checkbox"/> Altered <input type="checkbox"/> Moved <input type="checkbox"/>
15. Name of Established District	25. Open to Public? Yes <input type="checkbox"/> No <input checked="" type="checkbox"/>	37. Condition Interior <input type="checkbox"/> Exterior <i>excellent</i>
	26. Local Contact Person or Organization	38. Preservation Underway? Yes <input type="checkbox"/> No <input checked="" type="checkbox"/>
	27. Other Surveys in Which Included	39. Endangered? By What? <i>Proposed... Yes <input checked="" type="checkbox"/> No <input type="checkbox"/></i> <i>8th W. Broadway & Stewart St</i>
		40. Visible from Public Road? Yes <input checked="" type="checkbox"/> No <input type="checkbox"/>
		41. Distance from and Frontage on Road

42. Further Description of Important Features <i>Dutch Colonial style - chimneys at each end Center - wide front door, boxed cornice, flush door bracketed pediment with low arch Cash windows 8 over 8 with plain moulding</i>	Photo
--	-------

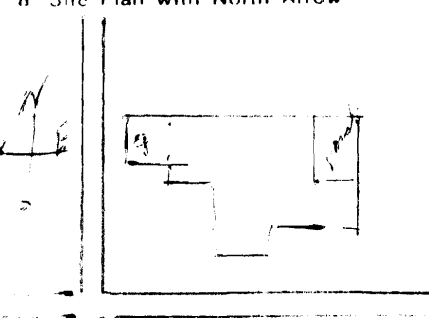
43. History and Significance
*Built for Rev. Mr. Frederick Middlebush. They lived there until
 he became President of the University of Missouri and moved to
 the house on the campus provided for the President*

44. Description of Environment and Outbuildings
*Large trees, park like area. Present owner has a
 small observatory at the rear of the lot*

45. Sources of Information <i>Sam B Shubly - Lenoir home observatory</i>	46. Prepared by <i>Joyce Baskett</i>
	47. Organization <i>CP of WB</i>
	48. Date <i>8/10/78</i>
	49. Revision Date(s)


Office of Historic Preservation, P.O. Box 176, Jefferson City, Missouri 65101
HISTORIC INVENTORY

BOH5004-162

<p>1 No</p> <p>2 County <i>Boone</i></p> <p>3 Location of Negatives</p>	<p>4 Present Name(s) <i>English, Wm. F. & Elizabeth M</i></p> <p>5 Other Name(s)</p>	1 No
<p>6 Specific Location <i>510 Edgewood 4320 Westmount add lot 12</i></p> <p>7 City or Town, If Rural, Township & Vicinity <i>Columbia</i></p> <p>8 Site Plan with North Arrow</p> 	<p>16 Thematic Category</p> <p>17 Date(s) or Period</p> <p>18 Style or Design</p> <p>19 Architect or Engineer</p> <p>20 Contractor or Builder</p> <p>21. Original Use, if apparent <i>residence</i></p> <p>22 Present Use <i>residence</i></p> <p>23 Ownership Public <input type="checkbox"/> Private <input checked="" type="checkbox"/></p> <p>24. Owner's Name & Address, if known <i>Wm Fd Elizabeth M English 510 Edgewood, Columbia</i></p> <p>25. Open to Public? Yes <input type="checkbox"/> No <input checked="" type="checkbox"/></p> <p>26. Local Contact Person or Organization</p> <p>27. Other Surveys in Which Included</p>	2 County
<p>9 Coordinates UTM Lat Long</p> <p>10 Site Building Structure Object</p> <p>11 On National Register? Yes <input type="checkbox"/> No <input type="checkbox"/></p> <p>12 Is It Eligible? Yes <input type="checkbox"/> No <input type="checkbox"/></p> <p>13 Part of Estab Hist Dist? Yes <input type="checkbox"/> No <input type="checkbox"/></p> <p>14 District Potent'l? Yes <input type="checkbox"/> No <input type="checkbox"/></p> <p>15 Name of Established District</p>	<p>28. No. of Stories <i>1 1/2</i></p> <p>29. Basement? <i>Full</i> Yes <input checked="" type="checkbox"/> No <input type="checkbox"/></p> <p>30. Foundation Material <i>Concrete</i></p> <p>31. Wall Construction <i>Frame</i></p> <p>32. Roof Type & Material <i>Asphalt Shingle</i></p> <p>33. No. of Bays Front Side</p> <p>34. Wall Treatment <i>brick and lapped</i></p> <p>35. Plan Shape <i>irregular</i></p> <p>36. Changes (Explain in #42) Addition <input checked="" type="checkbox"/> Altered <input type="checkbox"/> Moved <input type="checkbox"/></p> <p>37. Condition Interior <i>good</i> Exterior <i>excellent</i></p> <p>38. Preservation Underway? Yes <input type="checkbox"/> No <input checked="" type="checkbox"/></p> <p>39. Endangered? By What? <i>ordinance</i> Yes <input checked="" type="checkbox"/> No <input type="checkbox"/> <i>City of Boone</i> <i>of Shrewsbury Rd</i></p> <p>40. Visible from Public Road? Yes <input checked="" type="checkbox"/> No <input type="checkbox"/></p> <p>41. Distance from and Frontage on Road</p>	4 Present Name(s)
<p>42. Further Description of Important Features <i>More contemporary than other houses in the area. Flat gable roof with no cornice on gable ends. Asphalt porch with iron supports. A family room was added in 1963. Windows 4/8 pointed panes</i></p>	<p>43 History and Significance <i>A vacant lot owned with the lot to the north for many years. Sold to Francis Canon about 1949 who planned to build a duplex. Neighborhood sentiment against such a structure prevented him from doing so. He sold the lot to George Johnson who had the house constructed. Current owner is Dean of Out of Sevens, etc.</i></p>	5 Other Name(s)
<p>44 Description of Environment and Outbuildings <i>Park like area</i></p>	<p>45 Sources of Information <i>Mrs W.F. English Francis Canon Sam Shurby</i></p> <p><i>Observation</i></p>	<p>46. Prepared by <i>Rickett</i></p> <p>47. Organization <i>CP of WB</i></p> <p>48. Date of Revision Date(s) <i>9-10-79</i></p>

Office of Historic Preservation, P.O. Box 176, Jefferson City, Missouri 65101
HISTORIC INVENTORY


BCA 0006-163

<p>1 No</p> <p>2 County <i>Boone</i></p> <p>3 Location of Negatives</p>	<p>4 Present Name(s) <i>Shremaker, Wm. & Catharine K</i></p> <p>5 Other Name(s)</p>	1 No
<p>6 Specific Location <i>602 Edgewood 4320 Westmount add lots 734 N30'74</i></p> <p>7 City or Town If Rural, Township & Vicinity <i>Columbia MO</i></p> <p>8 Site Plan with North Arrow</p> 	<p>16. Thematic Category</p> <p>17 Date(s) or Period <i>Built 1938</i></p> <p>18 Style or Design <i>Colonial</i></p> <p>19. Architect or Engineer <i>Horace Major designed for himself</i></p> <p>20. Contractor or Builder</p> <p>21. Original Use, if apparent <i>residence</i></p> <p>22 Present Use <i>residence</i></p> <p>23 Ownership Public <input type="checkbox"/> Private <input checked="" type="checkbox"/></p> <p>24. Owner's Name & Address, if known <i>Wm & Catharine Shremaker 602 Edgewood, Columbia MO</i></p> <p>25. Open to Public? Yes <input type="checkbox"/> No <input checked="" type="checkbox"/></p> <p>26. Local Contact Person or Organization</p> <p>27. Other Surveys in Which Included</p>	2 County
<p>9 Coordinates UTM Lat Long</p> <p>10 Site <input type="checkbox"/> Building <input checked="" type="checkbox"/> Structure <input type="checkbox"/> Object <input type="checkbox"/></p> <p>11 On National Register? Yes <input type="checkbox"/> No <input type="checkbox"/></p> <p>12 Is It Eligible? Yes <input type="checkbox"/> No <input type="checkbox"/></p> <p>13 Part of Estab Hist Dist? Yes <input type="checkbox"/> No <input type="checkbox"/></p> <p>14. District Potent'l? Yes <input type="checkbox"/> No <input type="checkbox"/></p> <p>15 Name of Established District</p>	<p>28. No. of Stories <i>1 1/2</i></p> <p>29. Basement? Yes <input checked="" type="checkbox"/> No <input type="checkbox"/> <i>full</i></p> <p>30. Foundation Material <i>poured concrete</i></p> <p>31. Wall Construction <i>brick</i></p> <p>32. Roof Type & Material <i>medium asphalt shingle</i></p> <p>33. No. of Bays Front Side</p> <p>34. Wall Treatment <i>brick</i></p> <p>35. Plan Shape <i>rectangular</i></p> <p>36. Changes (Explain in #42) Addition <input checked="" type="checkbox"/> Altered <input checked="" type="checkbox"/> Moved <input type="checkbox"/></p> <p>37. Condition Interior <i>good</i> Exterior <i>Excellent</i></p> <p>38. Preservation Underway? Yes <input type="checkbox"/> No <input checked="" type="checkbox"/></p> <p>39. Endangered? Yes <input checked="" type="checkbox"/> No <input type="checkbox"/> By What? <i>proposed widening of the Broadway & State Sts</i></p> <p>40. Visible from Public Road? Yes <input checked="" type="checkbox"/> No <input type="checkbox"/></p> <p>41. Distance from and Frontage on Road</p>	4 Present Name(s)
<p>42 Further Description of Important Features <i>Colonial, rather tall for the width Corners front & back, windows 8 over 8 with bush sill. Baked cornice with return. Pilasters at front entrance with 4 panel door. Brick laid in Common bond was an unusual blend of rose & red.</i></p>	<p>43 History and Significance <i>Horace Major was a Prof of Horticulture at the University of Missouri. He was a landscape architect and responsible for a good deal of the landscaping on the campus. Mr Major was a bachelor</i></p>	5 Other Name(s)
<p>44 Description of Environment and Outbuildings <i>Stucco garage near the rear of the lot. A plant receiving room at the back of the garage</i></p>	<p>45 Sources of Information <i>Mr Wm Shremaker Ann B Shirk observed in</i></p>	<p>46. Prepared by <i>Joyce Pickett</i></p> <p>47. Organization <i>CP of WB</i></p> <p>48. Date <i>8/10/79</i></p> <p>49. Revision Date(s)</p>

Office of Historic Preservation, P.O. Box 176, Jefferson City, Missouri 65101
HISTORIC INVENTORY

BOASOOL - 164

1 No	4 Present Name(s) Lloyd M and Roberta S. Wilhelm
2 County Boone	5 Other Name(s)
3 Location of Negatives	

6 Specific Location 101 South GARTH PARK Hill Add No 2 Lot 32	16 Thematic Category	28 No of Stories 1
	17 Date(s) or Period 1920's	29 Basement? Yes <input checked="" type="checkbox"/> No <input type="checkbox"/>
7 City or Town If Rural, Township & Vicinity	18 Style or Design	30 Foundation Material RIVER ROCK
8 Site Plan with North Arrow 	19 Architect or Engineer	31 Wall Construction PLASTER OVER LATH
	20 Contractor or Builder CLYDE STEWART	32 Roof Type & Material MED. GABLE TILE
9 Coordinates UTM Lat Long	21 Original Use, if apparent	33 No. of Bays Front Side
10 Site: <input type="checkbox"/> Building <input checked="" type="checkbox"/> Structure: <input type="checkbox"/> Object: <input type="checkbox"/>	22 Present Use RESIDENCE	34 Wall Treatment STUCCO
11 On National Register? Yes <input type="checkbox"/> No <input type="checkbox"/>	23 Ownership Public <input type="checkbox"/> Private <input checked="" type="checkbox"/>	35 Plan Shape SQUARE
12 Is It Eligible? Yes <input type="checkbox"/> No <input type="checkbox"/>	24 Owner's Name & Address, if known Lloyd M + Roberta S. Wilhelm 101 South GARTH	36 Changes (Explain in #42) Addition: <input type="checkbox"/> Altered: <input type="checkbox"/> Moved: <input type="checkbox"/>
13 Part of Estab. Hist Dist? Yes <input type="checkbox"/> No <input type="checkbox"/>	25 Open to Public? Yes <input type="checkbox"/> No <input checked="" type="checkbox"/>	37 Condition Interior: <u>good</u> Exterior: <u>good</u>
14 District Potential? Yes <input type="checkbox"/> No <input type="checkbox"/>	26 Local Contact Person or Organization	38 Preservation Underway? Yes <input type="checkbox"/> No <input checked="" type="checkbox"/>
15 Name of Established District	27 Other Surveys in Which Included	39 Endangered? By What? Yes <input type="checkbox"/> No <input type="checkbox"/>
		40 Visible from Public Road? Yes <input checked="" type="checkbox"/> No <input type="checkbox"/>
		41 Distance from and Frontage on Road 20 ft.

42. Further Description of Important Features Two chimneys, one EAST & one WEST, both exterior WINDOW TYPE - THREE SASH + TRANSOME WINDOW SILLS - PLAIN MOLDING SCREENED PORCH ON SE.	Photo
---	-------


43 History and Significance
 CLYDE STEWART, SON OF JUDGE STEWART BUILT THIS HOUSE USING HIS HALF-THO-
 HOUSE-FRONT PORCH PLAN.

44 Description of Environment and Outbuildings

45 Sources of Information	46 Prepared by Wiegus
	47 Organization CP of WB
	48 Date 8-1-79
	49 Revision Date(s)

Office of Historic Preservation, P.O. Box 176, Jefferson City, Missouri 65101
HISTORIC INVENTORY

BOASODC-105

<p>1 No</p> <p>2 County <i>Boone</i></p> <p>3 Location of Negatives</p>	<p>4 Present Name(s) <i>Jas R and MARY R. CALDWELL</i></p> <p>5 Other Name(s)</p>	1 No	
<p>6 Specific Location <i>102 S. GARTH AVE PARK Hill Add No 1 Lot 2</i></p> <p>7 City or Town If Rural, Township & Vicinity</p> <p>8 Site Plan with North Arrow </p> <p>9 Coordinates Lat _____ Long _____ UTM _____</p> <p>10 Site: <input type="checkbox"/> Building <input checked="" type="checkbox"/> Structure: <input type="checkbox"/> Object: <input type="checkbox"/></p> <p>11 On National Register? Yes <input type="checkbox"/> No <input type="checkbox"/></p> <p>12 Is It Eligible? Yes <input type="checkbox"/> No <input type="checkbox"/></p> <p>13 Part of Estab Hist Dist? Yes <input type="checkbox"/> No <input type="checkbox"/></p> <p>14 District Potential? Yes <input type="checkbox"/> No <input type="checkbox"/></p> <p>15 Name of Established District</p>	<p>16 Thematic Category</p> <p>17 Date(s) or Period <i>1920's</i></p> <p>18 Style or Design</p> <p>19 Architect or Engineer</p> <p>20 Contractor or Builder <i>Clyde STEWART</i></p> <p>21 Original Use, if apparent</p> <p>22 Present Use</p> <p>23 Ownership Public <input type="checkbox"/> Private <input checked="" type="checkbox"/></p> <p>24 Owner's Name & Address, if known</p> <p>25 Open to Public? Yes <input type="checkbox"/> No <input checked="" type="checkbox"/></p> <p>26 Local Contact Person or Organization</p> <p>27 Other Surveys in Which Included</p>	<p>28 No of Stories <i>1 1/2</i></p> <p>29 Basement? Yes <input type="checkbox"/> No <input checked="" type="checkbox"/></p> <p>30 Foundation Material <i>RIVER ROCK</i></p> <p>31 Wall Construction</p> <p>32 Roof Type & Material <i>GABLE Shingle</i></p> <p>33 No of Bays Front _____ Side _____</p> <p>34 Wall Treatment <i>STUCCO</i></p> <p>35 Plan Shape <i>Rectangle</i></p> <p>36 Changes (Explain in #42) Addition: <input type="checkbox"/> Altered: <input type="checkbox"/> Moved: <input type="checkbox"/></p> <p>37 Condition Interior _____ Exterior _____</p> <p>38 Preservation Underway? Yes <input type="checkbox"/> No <input checked="" type="checkbox"/></p> <p>39 Endangered? By What? Yes <input type="checkbox"/> No <input type="checkbox"/></p> <p>40 Visible from Public Road? Yes <input type="checkbox"/> No <input type="checkbox"/></p> <p>41 Distance from and Frontage on Road</p>	2. County
<p>42. Further Description of Important Features</p>	<p>Photo</p>		4 Present Name(s)
<p>43 History and Significance <i>x Clyde Stewart, son of Judge J. H. Stewart, built this house using his plan of a 'half-porch' along the front of the house</i></p>			5 Other Name(s)
<p>44 Description of Environment and Outbuildings</p>	<p>45 Sources of Information <i>1 CARL F. JOHNSON</i></p>		<p>46 Prepared by <i>Wiegans</i></p> <p>47 Organization <i>CPDWB</i></p> <p>48 Date <i>8-1-79</i></p> <p>49 Revision Date(s)</p>

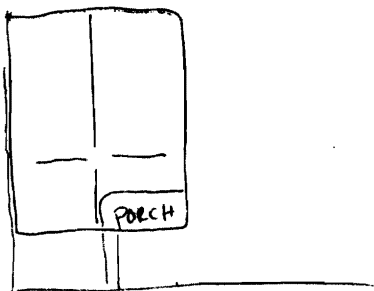
Office of Historic Preservation, P.O. Box 176, Jefferson City, Missouri 65101
HISTORIC INVENTORY

BOASOOL - 1166

<p>1 No</p> <p>2 County <i>Boone</i></p> <p>3 Location of Negatives</p>	<p>4 Present Name(s) <i>Aline E Brewen</i></p> <p>5 Other Name(s)</p>	1 No					
<p>6 Specific Location <i>104 S. GARTH QVE, PARK Hill Add No 1 Lot 3</i></p> <p>7 City or Town If Rural, Township & Vicinity</p> <p>8 Site Plan with North Arrow</p> <div style="text-align: center;"> </div> <p>9 Coordinates UTM Lat Long</p> <p>10 Site: <input type="checkbox"/> Building <input checked="" type="checkbox"/> Structure: <input type="checkbox"/> Object: <input type="checkbox"/></p> <table border="1" style="width:100%; border-collapse: collapse;"> <tr> <td style="width:50%;">11 On National Register? Yes <input type="checkbox"/> No <input type="checkbox"/></td> <td style="width:50%;">12 Is it Eligible? Yes <input type="checkbox"/> No <input type="checkbox"/></td> </tr> <tr> <td>13 Part of Estab. Hist. Dist.? Yes <input type="checkbox"/> No <input type="checkbox"/></td> <td>14 District Potent? Yes <input type="checkbox"/> No <input type="checkbox"/></td> </tr> </table> <p>15 Name of Established District</p>	11 On National Register? Yes <input type="checkbox"/> No <input type="checkbox"/>	12 Is it Eligible? Yes <input type="checkbox"/> No <input type="checkbox"/>	13 Part of Estab. Hist. Dist.? Yes <input type="checkbox"/> No <input type="checkbox"/>	14 District Potent? Yes <input type="checkbox"/> No <input type="checkbox"/>	<p>16 Thematic Category</p> <p>17 Date(s) or Period <i>1920's</i></p> <p>18 Style or Design</p> <p>19 Architect or Engineer</p> <p>20 Contractor or Builder <i>* Clyde STEWART</i></p> <p>21 Original Use, if apparent</p> <p>22 Present Use <i>RESIDENCE</i></p> <p>23 Ownership Public <input type="checkbox"/> Private <input checked="" type="checkbox"/></p> <p>24 Owner's Name & Address, if known <i>Aline E. Brewen 104 S. GARTH QVE.</i></p> <p>25 Open to Public? Yes <input type="checkbox"/> No <input checked="" type="checkbox"/></p> <p>26 Local Contact Person or Organization</p> <p>27 Other Surveys in Which Included</p>	<p>28 No. of Stories <i>1</i></p> <p>29 Basement? Yes <input checked="" type="checkbox"/> No <input type="checkbox"/></p> <p>30 Foundation Material <i>RIVER ROCK</i></p> <p>31 Wall Construction <i>WOOD</i></p> <p>32 Roof Type & Material <i>GABLE SHINGLE</i></p> <p>33 No. of Bays Front Side</p> <p>34 Wall Treatment <i>STUCCO</i></p> <p>35 Plan Shape <i>SQUARE</i></p> <p>36 Changes (Explain in #42) Addition <input type="checkbox"/> Altered <input type="checkbox"/> Moved <input type="checkbox"/></p> <p>37 Condition Interior Exterior</p> <p>38 Preservation Underway? Yes <input type="checkbox"/> No <input type="checkbox"/></p> <p>39 Endangered? By What? Yes <input type="checkbox"/> No <input type="checkbox"/></p> <p>40 Visible from Public Road? Yes <input type="checkbox"/> No <input type="checkbox"/></p> <p>41 Distance from and Frontage on Road</p>	2 County
11 On National Register? Yes <input type="checkbox"/> No <input type="checkbox"/>	12 Is it Eligible? Yes <input type="checkbox"/> No <input type="checkbox"/>						
13 Part of Estab. Hist. Dist.? Yes <input type="checkbox"/> No <input type="checkbox"/>	14 District Potent? Yes <input type="checkbox"/> No <input type="checkbox"/>						
<p>42 Further Description of Important Features <i>RESIDENT CLAIMS MOST HOMES BUILT WITH 'RIVER ROCK' FOR FOUNDATION</i></p>	<div style="border: 1px solid black; width: 100px; height: 100px; margin: auto;"> </div>	4 Present Name(s)					
<p>43 History and Significance <i>Previous owner ALLEN COOPER * BUILT BY CLYDE STEWART, SON OF JUDGE STEWART USING HIS OTHER HOUSE PLAN WHICH CALLS FOR A HALF PORCH ALONG THE FRONT OF THE HOUSE</i></p>	<p>44 Description of Environment and Outbuildings</p>	5 Other Name(s)					
<p>45 Sources of Information <i>* CARL F. JOHNSON</i></p>	<p>46 Prepared by <i>Wiegman</i></p> <p>47 Organization <i>CPD & WB</i></p> <p>48 Date <i>8-1-79</i></p> <p>49 Revision Date(s)</p>						

Office of Historic Preservation, P.O. Box 176, Jefferson City, Missouri 65101
HISTORIC INVENTORY

12045006-168


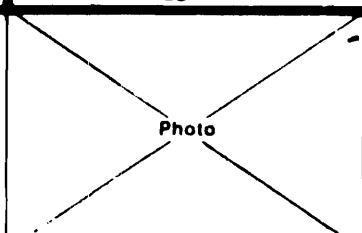
1 No		4 Present Name(s) HUBERT O and HAZEL B. BLAKEMORE		1 No
2 County Boone		5 Other Name(s)		
3 Location of Negatives				
6 Specific Location 106 S. GARTH AV. PARK HILL ADD NO 1 LOT 4		16 Thematic Category		2 County
7 City or Town If Rural, Township & Vicinity		17 Date(s) or Period 1920's		
8 Site Plan with North Arrow 		18 Style or Design		4 Present Name(s)
9 Coordinates UTM Lat Long		19 Architect or Engineer		
10 Site Building Structure Object		20 Contractor or Builder Clyde STEWART		5 Other Name(s)
11 On National Register? Yes No		21 Original Use, if apparent		
12 Is It Eligible? Yes No		22 Present Use RESIDENCE		
13 Part of Estab Hist Dist? Yes No		23 Ownership Public Private		
14 District Potent? Yes No		24 Owner's Name & Address, if known HUBERT O. and HAZEL B. BLAKEMORE 723 BLUFFDALE COLUMBIA, MO.		
15 Name of Established District		25 Open to Public? Yes No		
42 Further Description of Important Features		26 Local Contact Person or Organization		
		27 Other Surveys in Which Included		
		Photo		

43 History and Significance
 BUILT 1920's by Clyde STEWART, SON OF JUDGE STEWART using his second house plan which calls for a half-porch along the front of the house. Stewart also experimented with this house with respect to his making it rectangular instead of his customary square shape and his putting a cross gable on the front instead of his usual plain gable.

45 Sources of Information * CARL F. JOHNSON		46 Prepared By Wiegans	
		47 Organization CPO WB	
		48 Date 8-1-79 49 Revision Date(s)	

Office of Historic Preservation, P.O. Box 176, Jefferson City, Missouri 65101
HISTORIC INVENTORY

BOASOOL - 169

<p>1 No</p> <p>2 County <u>BOONE</u></p> <p>3 Location of Negatives</p>	<p>4 Present Name(s) <u>FORREST F. CRANE</u></p> <p>5 Other Name(s)</p>	1 No
<p>6 Specific Location <u>107 S. GARTH PARK HILL ADD NO 2 LOT 29</u></p> <p>7 City or Town <u>IF Rural, Township & Vicinity</u></p> <p>8 Site Plan with North Arrow</p>  <p>9 Coordinates <u>UTM</u> Lat Long</p>	<p>16 Thematic Category</p> <p>17 Date(s) or Period <u>1920's</u></p> <p>18 Style or Design</p> <p>19 Architect or Engineer</p> <p>20 Contractor or Builder <u>Clyde STEWART</u></p> <p>21 Original Use, if apparent</p> <p>22 Present Use</p> <p>23 Ownership Public <input type="checkbox"/> Private <input checked="" type="checkbox"/></p> <p>24 Owner's Name & Address, if known <u>FORREST F. CRANE 801 GREENWOOD CT. COLUMBIA, MO.</u></p> <p>25 Open to Public? Yes <input type="checkbox"/> No <input type="checkbox"/></p> <p>26 Local Contact Person or Organization</p> <p>27 Other Surveys in Which Included</p>	2. County
<p>10 Site <input type="checkbox"/> Building <input type="checkbox"/> Structure <input type="checkbox"/> Object <input type="checkbox"/></p> <p>11 On National Register? Yes <input type="checkbox"/> No <input type="checkbox"/></p> <p>12 Is It Eligible? Yes <input type="checkbox"/> No <input type="checkbox"/></p> <p>13 Part of Estab. Hist. Dist.? Yes <input type="checkbox"/> No <input type="checkbox"/></p> <p>14 District Potent'l? Yes <input type="checkbox"/> No <input type="checkbox"/></p> <p>15 Name of Established District</p>	<p>28 No. of Stories <u>1 1/2</u></p> <p>29 Basement? Yes <input checked="" type="checkbox"/> No <input type="checkbox"/></p> <p>30 Foundation Material <u>RIVER ROCK</u></p> <p>31 Wall Construction <u>BRICK</u></p> <p>32 Roof Type & Material <u>Gable; Shingle</u></p> <p>33 No. of Bays Front <u> </u> Side <u> </u></p> <p>34 Wall Treatment <u>Stucco</u></p> <p>35 Plan Shape <u>SQUARE</u></p> <p>36 Changes (Explain in #42) Addition <input type="checkbox"/> Altered <input type="checkbox"/> Moved <input type="checkbox"/></p> <p>37 Condition Interior <u>good</u> Exterior <u>good</u></p> <p>38 Preservation Underway? Yes <input type="checkbox"/> No <input checked="" type="checkbox"/></p> <p>39 Endangered? By What? Yes <input type="checkbox"/> No <input checked="" type="checkbox"/></p> <p>40 Visible from Public Road? Yes <input checked="" type="checkbox"/> No <input type="checkbox"/></p> <p>41 Distance from and Frontage on Road <u>20 ft</u></p>	4 Present Name(s)
<p>42 Further Description of Important Features <u>HEXAGONAL TILES ON EAST FACE OVER VERANDA</u></p>		5 Other Name(s)
<p>43 History and Significance <u>* DEVELOPED by son of Judge J.A. STEWART, Clyde STEWART Excellent example of full veranda style of house</u></p>		
<p>44 Description of Environment and Outbuildings</p>		
<p>45 Sources of Information <u>* CARL F. JOHNSON</u></p>	<p>46 Prepared by <u>Wiegus</u></p> <p>47 Organization <u>CP of WB</u></p> <p>48 Date <u>8-1-79</u> 49 Revision Date(s)</p>	


Office of Historic Preservation, P.O. Box 176, Jefferson City, Missouri 65107
HISTORIC INVENTORY

BOAE004-170

<p>1 No</p> <p>2 County <i>Boone</i></p> <p>3 Location of Negatives</p>	<p>4 Present Name(s) <i>JAMES E. and Lorena Black</i></p> <p>5 Other Name(s)</p>	1 No
<p>6 Specific Location <i>108 S. GARTH Ave. PARK H. II Add No 1 Lot 5</i></p> <p>7 City or Town If Rural, Township & Vicinity</p> <p>8 Site Plan with North Arrow</p> <div style="text-align: center;"> </div> <p>9 Coordinates Lat _____ Long _____</p>	<p>16 Thematic Category</p> <p>17 Date(s) or Period <i>1928</i></p> <p>18 Style or Design</p> <p>19. Architect or Engineer</p> <p>20. Contractor or Builder <i>*CLYDE STEWART</i></p> <p>21. Original Use, if apparent</p> <p>22 Present Use <i>RESIDENCE</i></p> <p>23 Ownership Public <input type="checkbox"/> Private <input checked="" type="checkbox"/></p> <p>24. Owner's Name & Address, if known <i>James E & Lorena Black 108 S. GARTH Ave.</i></p> <p>25 Open to Public? Yes <input type="checkbox"/> No <input type="checkbox"/></p> <p>26 Local Contact Person or Organization</p> <p>27 Other Surveys in Which Included</p>	2 County
<p>10 Site: <input type="checkbox"/> Building <input checked="" type="checkbox"/></p> <p>11 On National Register? Yes <input type="checkbox"/> No <input type="checkbox"/></p> <p>12 Is it Eligible? Yes <input type="checkbox"/> No <input type="checkbox"/></p> <p>13 Part of Estab. Hist. Dist? Yes <input type="checkbox"/> No <input type="checkbox"/></p> <p>14 District Potent? Yes <input type="checkbox"/> No <input type="checkbox"/></p> <p>15 Name of Established District</p>	<p>28 No of Stories <i>1 1/2</i></p> <p>29. Basement? Yes <input type="checkbox"/> No <input type="checkbox"/></p> <p>30. Foundation Material <i>CONCRETE & RIVER ROCK</i></p> <p>31. Wall Construction <i>FRAME WITH STUCCO</i></p> <p>32. Roof Type & Material <i>GABLE ABESTOES SHINGLE</i></p> <p>33. No. of Bays Front _____ Side _____</p> <p>34. Wall Treatment <i>STUCCO</i></p> <p>35. Plan Shape <i>SQUARE</i></p> <p>36. Changes (Explain in #42) Addition <input type="checkbox"/> Altered <input type="checkbox"/> Moved <input type="checkbox"/></p> <p>37. Condition Interior _____ Exterior _____</p> <p>38. Preservation Underway? Yes <input type="checkbox"/> No <input type="checkbox"/></p> <p>39. Endangered? By What? Yes <input type="checkbox"/> No <input type="checkbox"/></p> <p>40. Visible from Public Road? Yes <input type="checkbox"/> No <input type="checkbox"/></p> <p>41. Distance from and Frontage on Road</p>	4 Present Name(s)
<p>42. Further Description of Important Features</p>		5 Other Name(s)
<p>43 History and Significance</p> <p><i>* BUILT 1928 By Clyde STEWART, son of Judge STEWART using his house plans which calls for a full length veranda along the front of the house.</i></p>		
<p>44 Description of Environment and Outbuildings</p>		
<p>45 Sources of Information</p> <p><i>* CARL F. JOHNSON</i></p>	<p>46 Prepared by <i>Wiegus</i></p> <p>47 Organization <i>CPH</i></p> <p>48 Date <i>8-1-79</i> 49 Revision Date(s)</p>	

Office of Historic Preservation, P.O. Box 176, Jefferson City, Missouri 65101
HISTORIC INVENTORY

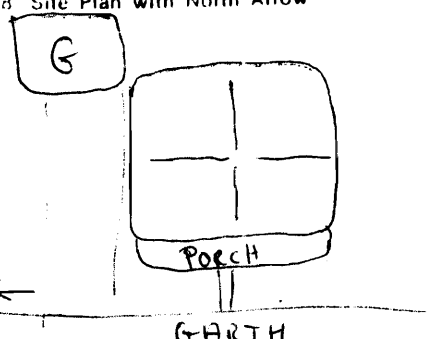
BOAS006-171

<p>1 No</p> <p>2 County <i>Boone</i></p> <p>3 Location of Negatives</p>	<p>4 Present Name(s) <i>Edmund H. and ^{ADELINE} Paschang</i></p> <p>5 Other Name(s)</p>	1 NO	
<p>6 Specific Location <i>109 S WARTH PARK Hill Add NO 2 Lot 28</i></p> <p>7 City or Town If Rural, Township & Vicinity</p> <p>8 Site Plan with North Arrow</p> <div style="text-align: center;">  </div> <p>9 Coordinates UTM Lat Long</p>	<p>16 Thematic Category</p> <p>17 Date(s) or Period <i>around 1935</i></p> <p>18 Style or Design</p> <p>19 Architect or Engineer</p> <p>20 Contractor or Builder <i>* Clyde STEWART</i></p> <p>21 Original Use, if apparent</p> <p>22 Present Use <i>RESIDENCE</i></p> <p>23 Ownership Public <input type="checkbox"/> Private <input checked="" type="checkbox"/></p> <p>24 Owner's Name & Address, if known <i>Edmund H and Adeline Paschang 109 S. WARTH</i></p> <p>25 Open to Public? Yes <input type="checkbox"/> No <input checked="" type="checkbox"/></p> <p>26 Local Contact Person or Organization</p> <p>27 Other Surveys in Which Included</p>	<p>28 No of Stories <i>2</i></p> <p>29 Basement? Yes <input checked="" type="checkbox"/> No <input type="checkbox"/></p> <p>30 Foundation Material <i>RIVER ROCK</i></p> <p>31 Wall Construction <i>STUCCO</i></p> <p>32 Roof Type & Material <i>GABLE & TILE</i></p> <p>33 No. of Bays Front Side</p> <p>34 Wall Treatment <i>STUCCO</i></p> <p>35 Plan Shape <i>SQUARE</i></p> <p>36 Changes (Explain in #42) Addition: <input type="checkbox"/> Altered: <input type="checkbox"/> Moved: <input type="checkbox"/></p> <p>37 Condition Interior <i>good</i> Exterior <i>good</i></p> <p>38 Preservation Underway? Yes <input type="checkbox"/> No <input checked="" type="checkbox"/></p> <p>39 Endangered? By What? Yes <input type="checkbox"/> No <input checked="" type="checkbox"/></p> <p>40 Visible from Public Road? Yes <input checked="" type="checkbox"/> No <input type="checkbox"/></p> <p>41 Distance from and Frontage on Road <i>20 FT</i></p>	2 County
<p>10 Site: Building <input checked="" type="checkbox"/> Structure: Object <input type="checkbox"/></p> <p>11 On National Register? Yes <input type="checkbox"/> No <input checked="" type="checkbox"/></p> <p>12 Is It Eligible? Yes <input type="checkbox"/> No <input checked="" type="checkbox"/></p> <p>13 Part of Estab. Hist. Dist.? Yes <input type="checkbox"/> No <input checked="" type="checkbox"/></p> <p>14 District Potent'l? Yes <input type="checkbox"/> No <input checked="" type="checkbox"/></p> <p>15 Name of Established District</p>	<p>42. Further Description of Important Features <i>Corniced boxed with brackets</i></p>	4 Present Name(s)	
<p>43 History and Significance <i>* BUILT by Clyde STEWART, son of Judge STEWART This is Stewart's second house plan, which calls for a porch along only half the front of house</i></p> <p>44 Description of Environment and Outbuildings</p>	5 Other Name(s)		
<p>45 Sources of Information <i>* CARL F. JOHNSON</i></p>	<p>46. Prepared by <i>Wiegans</i></p> <p>47. Organization <i>CH of WB</i></p> <p>48. Date <i>8-1-79</i></p> <p>49. Revision Date(s)</p>		

Office of Historic Preservation, P.O. Box 176, Jefferson City, Missouri 65101
HISTORIC INVENTORY

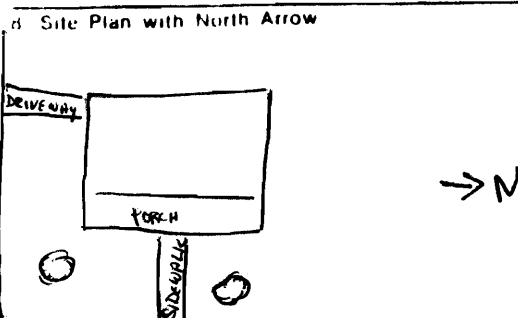
PL0AS000-172

1 No	4 Present Name(s) Glenn and Carmen Wood	1 No
2 County Boone	5 Other Name(s)	
3 Location of Negatives		

6 Specific Location 110 S. GARTH Ave. PARIC Hill Add No 1 Lot 6	16 Thematic Category	28 No of Stories 2	2 County
	17 Date(s) or Period 1920's	29 Basement? Yes <input checked="" type="checkbox"/> No <input type="checkbox"/>	
7 City or Town If Rural, Township & Vicinity	18 Style or Design	30 Foundation Material RIVER ROCK	4 Present Name(s)
8 Site Plan with North Arrow 	19 Architect or Engineer	31 Wall Construction	
	9 Coordinates Lat Long UTM	20 Contractor or Builder * Clyde STEWART	32 Roof Type & Material CROSS GABLE, shingle
10 Site Building <input checked="" type="checkbox"/> Structure Object <input type="checkbox"/>	21 Original Use, if apparent	33 No of Days Front Side	5 Other Name(s)
11 On National Register? Yes <input type="checkbox"/> No <input type="checkbox"/>	22 Present Use RESIDENCE	34 Wall Treatment STUCCO	
12 Is It Eligible? Yes <input type="checkbox"/> No <input type="checkbox"/>	23 Ownership Public <input type="checkbox"/> Private <input type="checkbox"/>	35 Plan Shape SQUARE	
13 Part of Estab Hist Dist? Yes <input type="checkbox"/> No <input type="checkbox"/>	24 Owner's Name & Address, if known Glenn and Carmen Wood 110 S. GARTH Ave	36 Changes (Explain in #42) Addition <input type="checkbox"/> Altered <input type="checkbox"/> Moved <input type="checkbox"/>	
14 District Potent'l? Yes <input type="checkbox"/> No <input type="checkbox"/>	25 Open to Public? Yes <input type="checkbox"/> No <input checked="" type="checkbox"/>	37 Condition Interior Exterior	
15 Name of Established District	26 Local Contact Person or Organization	38 Preservation Underway? Yes <input type="checkbox"/> No <input type="checkbox"/>	
42 Further Description of Important Features	27 Other Surveys in Which Included	39 Endangered? By What? Yes <input type="checkbox"/> No <input type="checkbox"/>	
43 History and Significance * Clyde STEWART, son of J.A. STEWART, BUILT this house. It resembles the others along the street due to the full length porch that runs the entire width of the house but is different in respect to the cross-gable of the roof verse Stewart's customary plain gable roof.		40 Visible from Public Road? Yes <input type="checkbox"/> No <input type="checkbox"/>	
44 Description of Environment and Outbuildings		41 Distance from and Frontage on Road	
45 Sources of Information * CARL F. JOHNSON		46 Prepared by Wiegans	
		47 Organization CP of WB	
		48 Date 8-10-79 49 Revision Date(s)	

Office of Historic Preservation, P.O. Box 176, Jefferson City, Missouri 65101
HISTORIC INVENTORY

BOASCOLE - 173

1 No		4 Present Name(s) JERE DEAL JR		1 No	
2 County BOONE		5 Other Name(s)			2. County
3 Location of Negatives					
6 Specific Location 111 S. GARTH PARK HILL ADD NO 2 LOT 27		16. Thematic Category		4 Present Name(s)	
7 City or Town If Rural, Township & Vicinity		17 Date(s) or Period			
8 Site Plan with North Arrow 		18 Style or Design			
9 Coordinates Lat _____ Long _____ UTM		19. Architect or Engineer		5. Other Name(s)	
10 Site: Building <input type="checkbox"/> Structure: Object <input type="checkbox"/>		20. Contractor or Builder			
11 On National Register? Yes <input type="checkbox"/> No <input type="checkbox"/> 12 Is It Eligible? Yes <input type="checkbox"/> No <input type="checkbox"/>		21. Original Use, if apparent			
13 Part of Estab. Hist. Dist.? Yes <input type="checkbox"/> No <input type="checkbox"/> 14. District Potent'ly? Yes <input type="checkbox"/> No <input type="checkbox"/>		22 Present Use		28 No of Stories $1\frac{1}{2}$	
15 Name of Established District		23 Ownership Public <input type="checkbox"/> Private <input checked="" type="checkbox"/>			29. Basement? Yes <input type="checkbox"/> No <input checked="" type="checkbox"/>
42. Further Description of Important Features FIRE CHIMNEY EXTERIOR ON N. SIDE UPPER STORY IS CLAP BOARD SEMI ELLIPTICAL & SEM. CIRCULAR ARCHES ON VERANDA GARAGE BELOW		24 Owner's Name & Address, if known JERE DEAL JR 1911 DUFF AVE AMES IOWA 50010			30 Foundation Material BRICK
43 History and Significance This house was built following the Stewart style of the full length porch along the front of the house.		25 Open to Public? Yes <input type="checkbox"/> No <input checked="" type="checkbox"/>		31. Wall Construction BRICK	
44 Description of Environment and Outbuildings		26. Local Contact Person or Organization		32. Roof Type & Material GABLE & SHINGLE	
45 Sources of Information		27 Other Surveys in Which Included		33. No. of Bays Front _____ Side _____	
				34. Wall Treatment BRICK	
				35. Plan Shape SQUARE	
				36. Changes (Explain in #42) Addition: <input type="checkbox"/> Altered: <input type="checkbox"/> Moved: <input type="checkbox"/>	
				37. Condition Interior <u>good</u> Exterior <u>good</u>	
				38. Preservation Underway? Yes <input type="checkbox"/> No <input checked="" type="checkbox"/>	
				39. Endangered? By What? Yes <input type="checkbox"/> No <input checked="" type="checkbox"/>	
				40. Visible from Public Road? Yes <input checked="" type="checkbox"/> No <input type="checkbox"/>	
				41. Distance from and Frontage on Road 20 ft	
				Photo	
				46. Prepared by Wiegman	
				47. Organization CPDWB	
				48. Date 8-1-79	
				49. Revision Date(s)	

Office of Historic Preservation, P.O. Box 176, Jefferson City, Missouri 65101
HISTORIC INVENTORY

BOASOCK - 174

<p>1 No</p> <p>2 County <i>Boone</i></p> <p>3 Location of Negatives</p>	<p>4 Present Name(s) <i>Henry C and MARY P Nielsen</i></p> <p>5 Other Name(s)</p>	1 No		
<p>6 Specific Location <i>112 S GARTH QUE PARK Hill Add No 1 Lot 7</i></p> <p>7 City or Town If Rural, Township & Vicinity</p> <p>8 Site Plan with North Arrow</p> <div style="text-align: center;"> </div> <p>9 Coordinates UTM Lat Long</p>	<p>16 Thematic Category</p> <p>17 Date(s) or Period <i>1920'S</i></p> <p>18 Style or Design</p> <p>19 Architect or Engineer</p> <p>20 Contractor or Builder <i>* Clyde STEWART</i></p> <p>21 Original Use, if apparent</p> <p>22 Present Use <i>RESIDENCE</i></p> <p>23 Ownership Public <input type="checkbox"/> Private <input checked="" type="checkbox"/></p> <p>24 Owner's Name & Address, if known <i>Henry C and MARY P Nielsen 112 S. GARTH QUE.</i></p> <p>25 Open to Public? Yes <input type="checkbox"/> No <input type="checkbox"/></p> <p>26 Local Contact Person or Organization</p> <p>27 Other Surveys in Which Included</p>	<p>28 No of Stories <i>1</i></p> <p>29 Basement? Yes <input checked="" type="checkbox"/> No <input type="checkbox"/></p> <p>30 Foundation Material <i>RIVER ROCK</i></p> <p>31 Wall Construction</p> <p>32 Roof Type & Material <i>GABLE shingle</i></p> <p>33 No of Bays Front Side</p> <p>34 Wall Treatment <i>STUCCO</i></p> <p>35 Plan Shape <i>SQUARE</i></p> <p>36 Changes (Explain in #42) Addition <input type="checkbox"/> Altered <input type="checkbox"/> Moved <input type="checkbox"/></p> <p>37 Condition Interior <input type="checkbox"/> Exterior <input type="checkbox"/></p> <p>38 Preservation Underway? Yes <input type="checkbox"/> No <input type="checkbox"/></p> <p>39 Endangered? By What? Yes <input type="checkbox"/> No <input type="checkbox"/></p> <p>40 Visible from Public Road? Yes <input type="checkbox"/> No <input type="checkbox"/></p> <p>41 Distance from and Frontage on Road</p>	2 County	4 Present Name(s)
<p>10 Site: Building <input checked="" type="checkbox"/> Structure <input type="checkbox"/> Object <input type="checkbox"/></p> <p>11 On National Register? Yes <input type="checkbox"/> No <input type="checkbox"/></p> <p>12 Is Eligible? Yes <input type="checkbox"/> No <input type="checkbox"/></p> <p>13 Part of Estab Hist Dist? Yes <input type="checkbox"/> No <input type="checkbox"/></p> <p>14 District Potential? Yes <input type="checkbox"/> No <input type="checkbox"/></p> <p>15 Name of Established District</p>	<p>42 Further Description of Important Features</p>	5 Other Name(s)		
<p>43 History and Significance</p> <p><i>* Clyde STEWART, son of J.A. STEWART, built this house using his 'full-length porch' plan. This porch, like other along the street, runs the entire width of the house</i></p>				
<p>44 Description of Environment and Outbuildings</p>	<p>45 Sources of Information</p> <p><i>* CARL F. JOHNSON</i></p>	<p>46 Prepared by <i>Wiegus</i></p> <p>47 Organization <i>CPH/WB</i></p> <p>48 Date <i>8/17/99</i> 49 Revision Date(s)</p>		


Office of Historic Preservation, P.O. Box 176, Jefferson City, Missouri 65101
HISTORIC INVENTORY

BOASCOLO - 175

<p>1 No</p> <p>2 County <i>Boone</i></p> <p>3 Location of Negatives</p>	<p>4 Present Name(s) <i>Maurice + Bryda Votaw</i></p> <p>5 Other Name(s)</p>	1 NO					
<p>6 Specific Location <i>114 S. GARTH Ave. PARK Hill Add No 1 Lot 8</i></p> <p>7 City or Town If Rural, Township & Vicinity</p> <p>8 Site Plan with North Arrow</p> <div style="text-align: center;"> </div> <p>9 Coordinates UTM Lat Long</p> <p>10 Site Structure Building <input checked="" type="checkbox"/> Object <input type="checkbox"/></p> <table border="1" style="width:100%; border-collapse: collapse;"> <tr> <td style="width:50%;">11 On National Register? Yes <input type="checkbox"/> No <input type="checkbox"/></td> <td style="width:50%;">12 Is It Eligible? Yes <input type="checkbox"/> No <input type="checkbox"/></td> </tr> <tr> <td>13 Part of Estab. Hist. Dist.? Yes <input type="checkbox"/> No <input type="checkbox"/></td> <td>14 District Potential? Yes <input type="checkbox"/> No <input type="checkbox"/></td> </tr> </table> <p>15 Name of Established District</p>	11 On National Register? Yes <input type="checkbox"/> No <input type="checkbox"/>	12 Is It Eligible? Yes <input type="checkbox"/> No <input type="checkbox"/>	13 Part of Estab. Hist. Dist.? Yes <input type="checkbox"/> No <input type="checkbox"/>	14 District Potential? Yes <input type="checkbox"/> No <input type="checkbox"/>	<p>16 Thematic Category</p> <p>17 Date(s) or Period <i>1920's</i></p> <p>18 Style or Design</p> <p>19 Architect or Engineer</p> <p>20 Contractor or Builder <i>Judge STEWART</i></p> <p>21 Original Use, if apparent</p> <p>22 Present Use <i>RESIDENCE</i></p> <p>23 Ownership Public <input type="checkbox"/> Private <input checked="" type="checkbox"/></p> <p>24 Owner's Name & Address, if known <i>MAURICE + Bryda Votaw 114 S. GARTH Ave</i></p> <p>25 Open to Public? Yes <input type="checkbox"/> No <input checked="" type="checkbox"/></p> <p>26 Local Contact Person or Organization</p> <p>27 Other Surveys in Which Included</p>	<p>28 No of Stories <i>1</i></p> <p>29 Basement? Yes <input type="checkbox"/> No <input type="checkbox"/></p> <p>30 Foundation Material <i>STONE-RIVER ROCK</i></p> <p>31 Wall Construction</p> <p>32 Roof Type & Material <i>GABLE Shingle</i></p> <p>33 No. of Bays) Front Side</p> <p>34 Wall Treatment <i>STUCCO</i></p> <p>35 Plan Shape <i>SQUARE</i></p> <p>36 Changes (Explain in #42) Addition <input type="checkbox"/> Altered <input type="checkbox"/> Moved <input type="checkbox"/></p> <p>37 Condition Interior _____ Exterior _____</p> <p>38 Preservation Underway? Yes <input type="checkbox"/> No <input type="checkbox"/></p> <p>39 Endangered? By What? Yes <input type="checkbox"/> No <input type="checkbox"/></p> <p>40 Visible from Public Road? Yes <input type="checkbox"/> No <input type="checkbox"/></p> <p>41 Distance from and Frontage on Road</p>	2 County
11 On National Register? Yes <input type="checkbox"/> No <input type="checkbox"/>	12 Is It Eligible? Yes <input type="checkbox"/> No <input type="checkbox"/>						
13 Part of Estab. Hist. Dist.? Yes <input type="checkbox"/> No <input type="checkbox"/>	14 District Potential? Yes <input type="checkbox"/> No <input type="checkbox"/>						
<p>42 Further Description of Important Features</p>	<p>43 History and Significance <i>Built by Judge J.A. STEWART and his son Clyde Stewart. This is Stewart's favorite plan which calls for a plain gable roof and a full length veranda running the entire width of the house.</i></p> <p>44 Description of Environment and Outbuildings</p>	4 Present Name(s)					
<p>45 Sources of Information <i>OWNERS</i></p>	<p>46 Prepared by <i>Wiegans</i></p> <p>47 Organization <i>CP of WB</i></p> <p>48 Date <i>8-1-79</i> Revision Date(s)</p>	5 Other Name(s)					

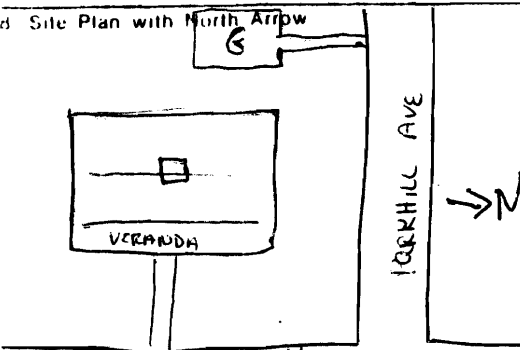
Office of Historic Preservation, P.O. Box 176, Jefferson City, Missouri 65101
HISTORIC INVENTORY

BOASCOLO-176

1 No		4 Present Name(s) George W and Mildred L Bonnell		1 NO
2 County Boone		5 Other Name(s)		
3 Location of Negatives				
6 Specific Location 200 S. GARTH PARK Hill Add No 1 Lot 9		16. Thematic Category		2. County
7 City or Town If Rural, Township & Vicinity		17 Date(s) or Period		
8 Site Plan with North Arrow 		18 Style or Design		
9 Coordinates Lat Long UTM		19. Architect or Engineer		4 Present Name(s)
10 Site Building <input checked="" type="checkbox"/> Structure Object		20. Contractor or Builder Clyde Stewart		
11 On National Register? Yes <input type="checkbox"/> No <input type="checkbox"/>		21. Original Use, if apparent		
12 Is Eligible? Yes <input type="checkbox"/> No <input type="checkbox"/>		22 Present Use		1
13 Part of Hist. Dist.? Yes <input type="checkbox"/> No <input type="checkbox"/>		23 Ownership Public <input type="checkbox"/> Private <input checked="" type="checkbox"/>		
14 District Potential? Yes <input type="checkbox"/> No <input type="checkbox"/>		24. Owner's Name & Address, if known George W. and Mildred L. Bonnell 200 S. GARTH		
15 Name of Established District		25. Open to Public? Yes <input type="checkbox"/> No <input checked="" type="checkbox"/>		29. Basement? Yes <input checked="" type="checkbox"/> No <input type="checkbox"/>
42. Further Description of Important Features		26. Local Contact Person or Organization		
		27 Other Surveys in Which Included		
43 History and Significance this house was built by Clyde Stewart along with others on the street using his favourite design of a plain gable roof and a full-length porch that runs the entire length of the house		28 No of Stories		2. County
44 Description of Environment and Outbuildings		29. Basement?		
		30 Foundation Material stone		
45 Sources of Information		31. Wall Construction BRICK		4 Present Name(s)
		32 Roof Type & Material GABLE shingle		
		33. No. of Bays Front Side		
		34. Wall Treatment BRICK		5 Other Name(s)
		35. Plan Shape SQUARE		
		36 Changes (Explain in #42) Addition: Altered: Moved:		
		37. Condition Interior Exterior		20 Ft
		38. Preservation Underway? Yes No		
		39. Endangered? By What? Yes No		
		40. Visible from Public Road? Yes No		1
		41. Distance from and Frontage on Road		
		Photo		
		46 Prepared by Wiegans		1
		47 Organization CP of WB		
		48 Date 8-1-79 Revision Date(s)		

Office of Historic Preservation, P.O. Box 176, Jefferson City, Missouri 65101
HISTORIC INVENTORY

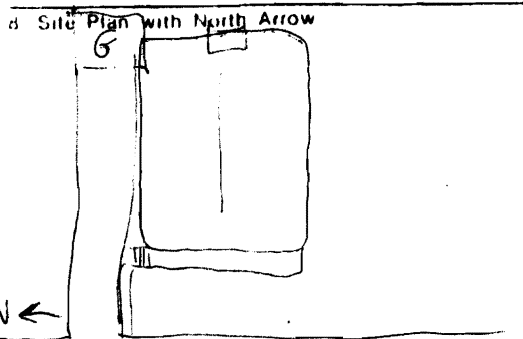
BOAS006-177

<p>1 No</p> <p>2 County <i>Boone</i></p> <p>3 Location of Negatives</p>	<p>4 Present Name(s) <i>Frederick W III and Jamie S. Faurot</i></p> <p>5 Other Name(s)</p>	1 No	
<p>6 Specific Location <i>201 S. GARTH AVE PARK HILL ADD NO 2 LOT 36</i></p> <p>7 City or Town If Rural, Township & Vicinity</p> <p>8 Site Plan with North Arrow  </p> <p>9 Coordinates Lat Long</p>	<p>16 Thematic Category</p> <p>17 Date(s) or Period <i>1920's</i></p> <p>18 Style or Design</p> <p>19 Architect or Engineer</p> <p>20 Contractor or Builder <i>* CLYDE STEWART</i></p> <p>21 Original Use, if apparent</p> <p>22 Present Use <i>RESIDENCE</i></p> <p>23 Ownership Public <input type="checkbox"/> Private <input checked="" type="checkbox"/></p> <p>24 Owner's Name & Address, if known <i>FREDERICK W. III + JAMIE S FAUROT 201 S. GARTH</i></p> <p>25 Open to Public? Yes <input type="checkbox"/> No <input type="checkbox"/></p> <p>26 Local Contact Person or Organization</p> <p>27 Other Surveys in Which Included</p>	<p>28 No. of Stories <i>2</i></p> <p>29 Basement? Yes <input type="checkbox"/> No <input type="checkbox"/></p> <p>30 Foundation Material <i>RIVER ROCK</i></p> <p>31 Wall Construction</p> <p>32 Roof Type & Material <i>GABLE & SHINGLE</i></p> <p>33 No. of Bays Front Side</p> <p>34 Wall Treatment <i>STUCCO</i></p> <p>35 Plan Shape <i>SQUARE</i></p> <p>36 Changes (Explain in #42) Addition <input type="checkbox"/> Altered <input type="checkbox"/> Moved <input type="checkbox"/></p> <p>37 Condition Interior <i>Good</i> Exterior <i>Good</i></p> <p>38 Preservation Underway? Yes <input type="checkbox"/> No <input type="checkbox"/></p> <p>39 Endangered? By What? Yes <input type="checkbox"/> No <input type="checkbox"/></p> <p>40 Visible from Public Road? Yes <input checked="" type="checkbox"/> No <input type="checkbox"/></p> <p>41 Distance from and Frontage on Road <i>20 ft</i></p>	2 County
<p>10 Site <input type="checkbox"/> Building <input checked="" type="checkbox"/></p> <p>11 On National Register? Yes <input type="checkbox"/> No <input type="checkbox"/></p> <p>12 Is It Eligible? Yes <input type="checkbox"/> No <input type="checkbox"/></p> <p>13 Part of Estab Hist Dist? Yes <input type="checkbox"/> No <input type="checkbox"/></p> <p>14 District Potential? Yes <input type="checkbox"/> No <input type="checkbox"/></p> <p>15 Name of Established District</p>	<p>42 Further Description of Important Features <i>SHED DORMER on FRONT INTERIOR CENTERED FIREPLACE SCREENED VERANDA</i></p>	4 Present Name(s)	
<p>43 History and Significance <i>PREVIOUS OWNER - McCORMICK * CLYDE STEWART BUILT HOUSE, son of JUDGE STEWART</i></p>	<p>44 Description of Environment and Outbuildings</p>	5 Other Name(s)	
<p>45 Sources of Information <i>* according to CARL F. JOHNSON</i></p>	<p>46 Prepared by <i>Wiegler</i></p> <p>47 Organization <i>CPD & WB</i></p> <p>48 Date <i>8-1-79</i></p> <p>49 Revision Date(s)</p>		

Office of Historic Preservation, P.O. Box 176, Jefferson City, Missouri 65101
HISTORIC INVENTORY

BOAS006-178

1 No	4 Present Name(s) DALE A + MARY W. PATRICK	1 No 2 County Boone 3 Location of Negatives
2 County	5 Other Name(s)	
3 Location of Negatives		

6 Specific Location 202 S. BARTH Ave PARK Hill Add No 1 Lot 10	16 Thematic Category	28 No of Stories 1
	17 Date(s) or Period 1920's	29 Basement? Yes <input checked="" type="checkbox"/> No <input type="checkbox"/>
7 City or Town If Rural, Township & Vicinity	18 Style or Design	30 Foundation Material RIVER ROCK
8 Site Plan with North Arrow 	19 Architect or Engineer	31 Wall Construction BRICK TILE + STUCCO
	20 Contractor or Builder * CLYDE STEWART	32 Roof Type & Material Tar shingle New
9 Coordinates UTM Lat Long	21 Original Use, if apparent	33 No. of Bays Front Side
10 Site: <input type="checkbox"/> Building: <input checked="" type="checkbox"/> Structure: <input type="checkbox"/> Object: <input type="checkbox"/>	22 Present Use	34 Wall Treatment Stucco
	23 Ownership Public <input type="checkbox"/> Private <input checked="" type="checkbox"/>	24 Owner's Name & Address, if known DALE A. + MARY W. PATRICK 202 S. BARTH AVE
11 On National Register? Yes <input type="checkbox"/> No <input checked="" type="checkbox"/>	25 Open to Public? Yes <input type="checkbox"/> No <input checked="" type="checkbox"/>	35 Plan Shape RECTANGLE
12 Is Eligible? Yes <input type="checkbox"/> No <input checked="" type="checkbox"/>	26 Local Contact Person or Organization	36 Changes (Explain in #42) Addition: <input type="checkbox"/> Altered: <input type="checkbox"/> Moved: <input type="checkbox"/>
13 Part of Estab Hist Dist? Yes <input type="checkbox"/> No <input checked="" type="checkbox"/>	27 Other Surveys in Which Included	37 Condition Interior: _____ Exterior: _____
14 District Potent'l? Yes <input type="checkbox"/> No <input checked="" type="checkbox"/>		38 Preservation Underway? Yes <input type="checkbox"/> No <input checked="" type="checkbox"/>
15 Name of Established District		39 Endangered? By What? Yes <input type="checkbox"/> No <input checked="" type="checkbox"/>
		40 Visible from Public Road? Yes <input type="checkbox"/> No <input checked="" type="checkbox"/>
		41 Distance from and Frontage on Road

42 Further Description of Important Features	5 Other Name(s) Photo
--	--------------------------

43 History and Significance

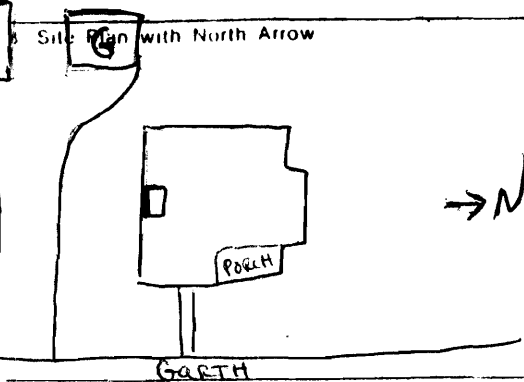
* CLYDE STEWART, SON OF JUDGE STEWART, BUILT New house according to his plans of a plain gable roof & a full length veranda that runs the entire width of the house. The main difference in this house and the others on the street is he's extended the house to make it rectangular instead of his usual square shape.

44 Description of Environment and Outbuildings

45 Sources of Information * CARL F JOHNSON	46 Prepared by Wiegman
	47 Organization CP of WB
	48 Date 8-1-79
	49 Revision Date(s)

Office of Historic Preservation, P.O. Box 176, Jefferson City, Missouri 65101
HISTORIC INVENTORY

BOAS006-179

<p>1 No</p> <p>2 County <i>Boone</i></p> <p>3 Location of Negatives</p>	<p>4 Present Name(s) <i>NORMAN + MARY REVES</i></p> <p>5 Other Name(s)</p>	1 NO
<p>6 Specific Location <i>203 South GARTH PARK HILL Add No 2 Lot 25</i></p> <p>7 City or Town If Rural, Township & Vicinity</p> <p>8 Site Plan with North Arrow</p>  <p>9 Coordinates Lat Long UTM</p> <p>10 Site: Building <input checked="" type="checkbox"/> Structure: Object <input type="checkbox"/></p> <p>11 On National Register? Yes <input type="checkbox"/> No <input type="checkbox"/></p> <p>12 Is It Eligible? Yes <input type="checkbox"/> No <input type="checkbox"/></p> <p>13 Part of Estab Hist Dist? Yes <input type="checkbox"/> No <input type="checkbox"/></p> <p>14 District Potent'l? Yes <input type="checkbox"/> No <input type="checkbox"/></p> <p>15 Name of Established District</p>	<p>16 Thematic Category</p> <p>17 Date(s) or Period</p> <p>18 Style or Design</p> <p>19 Architect or Engineer</p> <p>20 Contractor or Builder <i>Clyde Stewart</i></p> <p>21 Original Use, if apparent</p> <p>22 Present Use</p> <p>23 Ownership Public <input type="checkbox"/> Private <input checked="" type="checkbox"/></p> <p>24 Owner's Name & Address, if known <i>NORMAN + MARY REVES 203 South GARTH</i></p> <p>25 Open to Public? Yes <input type="checkbox"/> No <input checked="" type="checkbox"/></p> <p>26 Local Contact Person or Organization</p> <p>27 Other Surveys in Which Included</p>	2 County
	<p>28 No of Stories <i>2</i></p> <p>29 Basement? Yes <input type="checkbox"/> No <input checked="" type="checkbox"/></p> <p>30 Foundation Material <i>RIVER ROCK</i></p> <p>31 Wall Construction <i>BRICK</i></p> <p>32 Roof Type & Material <i>Shingle</i></p> <p>33 No. of Bays Front Side</p> <p>34 Wall Treatment</p> <p>35 Plan Shape <i>SQUARE</i></p> <p>36 Changes (Explain in #42) Addition <input type="checkbox"/> Altered <input type="checkbox"/> Moved <input type="checkbox"/></p> <p>37 Condition Interior <i>good</i> Exterior <i>good</i></p> <p>38 Preservation Underway? Yes <input type="checkbox"/> No <input checked="" type="checkbox"/></p> <p>39 Endangered? By What? Yes <input checked="" type="checkbox"/> No <input type="checkbox"/> <i>BROADWAY WIDENING</i></p> <p>40 Visible from Public Road? Yes <input type="checkbox"/> No <input type="checkbox"/></p> <p>41 Distance from and Frontage on Road <i>20 Ft</i></p>	4 Present Name(s)
	<p>42 Further Description of Important Features <i>Exterior chimney on South CORNER porch on NE</i></p>	5 Other Name(s)
<p>43 History and Significance <i>This house was built by Clyde Stewart, son of Judge Stewart, using the 'half-porch' along the front of the house</i></p>		
<p>44 Description of Environment and Outbuildings</p>		
<p>45 Sources of Information</p>	<p>46 Prepared by <i>Wiegles</i></p> <p>47 Organization <i>CHS/NB</i></p> <p>48 Date <i>8-1-79</i> Revision Date(s)</p>	

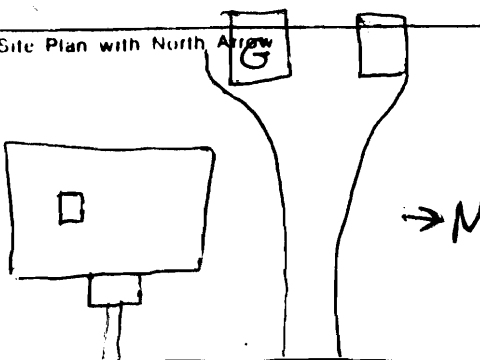
Office of Historic Preservation, P.O. Box 176, Jefferson City, Missouri 65101
HISTORIC INVENTORY

BOAS000-180

<p>1 No</p> <p>2 County <i>Boone</i></p> <p>3 Location of Negatives</p>	<p>4 Present Name(s) <i>GARY S and Elizabeth G. Morgan</i></p> <p>5 Other Name(s)</p>	1 No
<p>6 Specific Location <i>204 S. GARTH PARK Hill Add No 1 Lot 11</i></p> <p>7 City or Town if Rural, Township & Vicinity</p> <p>8 Site Plan with North Arrow</p> <div style="text-align: center;"> </div> <p>9 Coordinates Lat Long UTM</p> <p>10 Site Building <input checked="" type="checkbox"/> Structure Object <input type="checkbox"/></p> <p>11 On National Register? Yes <input type="checkbox"/> No <input type="checkbox"/></p> <p>12 Is It Eligible? Yes <input type="checkbox"/> No <input type="checkbox"/></p> <p>13 Part of Estab Hist Dist? Yes <input type="checkbox"/> No <input type="checkbox"/></p> <p>14 District Potential? Yes <input type="checkbox"/> No <input type="checkbox"/></p> <p>15 Name of Established District</p>	<p>16 Thematic Category</p> <p>17 Date(s) or Period <i>1922</i></p> <p>18 Style or Design</p> <p>19 Architect or Engineer</p> <p>20 Contractor or Builder <i>* CLYDE STEWART</i></p> <p>21 Original Use, if apparent</p> <p>22 Present Use <i>RESIDENCE</i></p> <p>23 Ownership Public <input type="checkbox"/> Private <input checked="" type="checkbox"/></p> <p>24 Owner's Name & Address, if known <i>GARY S & Elizabeth G. Morgan 204 S GARTH</i></p> <p>25 Open to Public? Yes <input type="checkbox"/> No <input checked="" type="checkbox"/></p> <p>26 Local Contact Person or Organization</p> <p>27 Other Surveys in Which Included</p>	2 County
	<p>28 No of Stories <i>1 1/2</i></p> <p>29 Basement? Yes <input checked="" type="checkbox"/> No <input type="checkbox"/></p> <p>30 Foundation Material <i>RIVER ROCK</i></p> <p>31 Wall Construction</p> <p>32 Roof Type & Material <i>Shingle</i></p> <p>33 No. of Bays Front Side</p> <p>34 Wall Treatment <i>STUCCO</i></p> <p>35 Plan Shape <i>SQUARE</i></p> <p>36 Changes (Explain in #42) Addition <input type="checkbox"/> Altered <input type="checkbox"/> Moved <input type="checkbox"/></p> <p>37 Condition Interior _____ Exterior _____</p> <p>38 Preservation Underway? Yes <input type="checkbox"/> No <input type="checkbox"/></p> <p>39 Endangered? By What? Yes <input type="checkbox"/> No <input type="checkbox"/></p> <p>40 Visible from Public Road? Yes <input type="checkbox"/> No <input type="checkbox"/></p> <p>41 Distance from and Frontage on Road</p>	4 Present Name(s)
<p>42 Further Description of Important Features</p>		5 Other Name(s)
<p>43 History and Significance <i>* CLYDE STEWART, son of JUDGE J.A. STEWART, built this house using his alternate plan of half porch along the front of the house. city dump at STEWART Rd & GARTH</i></p> <p>44 Description of Environment and Outbuildings</p>	<p>45 Sources of Information <i>* CARL F Johnson</i></p>	1 No
	<p>46 Prepared by <i>Wiegus</i></p> <p>47 Organization <i>CHS/HPB</i></p> <p>48 Date <i>8/17/91</i></p> <p>49 Revision Date(s)</p>	4 Present Name(s)

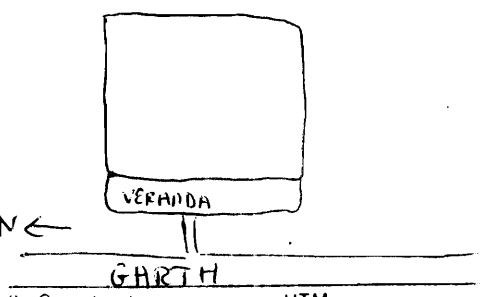
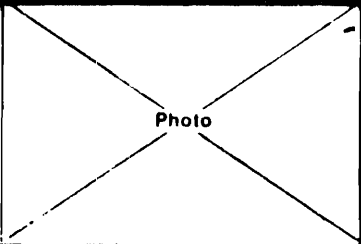
Office of Historic Preservation, P.O. Box 176, Jefferson City, Missouri 65101
HISTORIC INVENTORY

BOAS006-181

<p>1 No</p> <p>2 County <u>Boone</u></p> <p>3 Location of Negatives</p>	<p>4 Present Name(s) <u>Don J. Cassidy + L</u></p> <p>5 Other Name(s)</p>	1 NO	
<p>6 Specific Location <u>205 S. GARTH PARK N. 11 Add No 2 Lot 24</u></p> <p>7 City or Town <u>Il Rural, Township & Vicinity</u></p> <p>8 Site Plan with North Arrow</p>  <p>9 Coordinates Lat _____ Long _____ UTM</p>	<p>16 Thematic Category</p> <p>17 Date(s) or Period</p> <p>18 Style or Design</p> <p>19 Architect or Engineer</p> <p>20 Contractor or Builder</p> <p>21 Original Use, if apparent</p> <p>22 Present Use</p> <p>23 Ownership Public <input type="checkbox"/> Private <input checked="" type="checkbox"/></p> <p>24 Owner's Name & Address, if known <u>Don J. Cassidy + L 614 Kuhlman Ct</u></p> <p>25 Open to Public? Yes <input type="checkbox"/> No <input checked="" type="checkbox"/></p> <p>26 Local Contact Person or Organization</p> <p>27 Other Surveys in Which Included</p>	<p>28 No of Stories <u>2</u></p> <p>29 Basement? Yes <input type="checkbox"/> No <input type="checkbox"/></p> <p>30 Foundation Material <u>Block / BRICK</u></p> <p>31 Wall Construction <u>BRICK</u></p> <p>32 Roof Type & Material <u>GABLE & SHINGLE</u></p> <p>33 No. of Bays Front _____ Side _____</p> <p>34 Wall Treatment</p> <p>35 Plan Shape <u>Rectangular</u></p> <p>36 Changes (Explain in #42) Addition <input type="checkbox"/> Altered <input type="checkbox"/> Moved <input type="checkbox"/></p> <p>37 Condition Interior <u>good</u> Exterior <u>good</u></p> <p>38 Preservation Underway? Yes <input type="checkbox"/> No <input checked="" type="checkbox"/></p> <p>39 Endangered? By What? Yes <input type="checkbox"/> No <input checked="" type="checkbox"/></p> <p>40 Visible from Public Road? Yes <input checked="" type="checkbox"/> No <input type="checkbox"/></p> <p>41 Distance from and Frontage on Road <u>20 FT</u></p>	2 County
<p>10 Site: Building <input checked="" type="checkbox"/> Structure: Object <input type="checkbox"/></p> <p>11 On National Register? Yes <input type="checkbox"/> No <input checked="" type="checkbox"/></p> <p>12 Is II Eligible? Yes <input type="checkbox"/> No <input checked="" type="checkbox"/></p> <p>13 Part of Estab Hist Dist? Yes <input type="checkbox"/> No <input checked="" type="checkbox"/></p> <p>14 District Potent'l? Yes <input type="checkbox"/> No <input checked="" type="checkbox"/></p> <p>15 Name of Established District</p>	<p>42 Further Description of Important Features <u>Stretcher bond on BRICK</u></p>	4 Present Name(s)	
<p>43 History and Significance <u>Typical example of high quality early 20th century English/Bungalow style</u></p>	<p>44 Description of Environment and Outbuildings</p>	5 Other Name(s)	
<p>45 Sources of Information</p>	<p>46 Prepared by <u>Wiegus</u></p> <p>47 Organization <u>PHDWB</u></p> <p>48 Date <u>8-1-79</u> Revision Date(s)</p>		

Office of Historic Preservation, P.O. Box 176, Jefferson City, Missouri 65101
HISTORIC INVENTORY

BOASCOLO - 182

<p>1 No</p> <p>2 County <i>Boone</i></p> <p>3 Location of Negatives</p>	<p>4 Present Name(s) <i>Stephen & MARY PARKER Buckles</i></p> <p>5 Other Name(s)</p>	1 No				
<p>6 Specific Location <i>206 South GARTH PARK Hill Add No 1 LOT 12</i></p> <p>7 City or Town If Rural, Township & Vicinity</p> <p>8 Site Plan with North Arrow</p> <div style="text-align: center;">  </div> <p>9 Coordinates UTM Lat Long</p> <p>10 Site: <input type="checkbox"/> Building <input checked="" type="checkbox"/> Structure: <input type="checkbox"/> Object <input type="checkbox"/></p> <table border="1" style="width:100%; border-collapse: collapse;"> <tr> <td style="width:50%;">11 On National Register? Yes <input type="checkbox"/> No <input type="checkbox"/></td> <td style="width:50%;">12 Is it Eligible? Yes <input type="checkbox"/> No <input type="checkbox"/></td> </tr> <tr> <td>13 Part of Estab. Hist. Dist? Yes <input type="checkbox"/> No <input type="checkbox"/></td> <td>14 District Potential? Yes <input type="checkbox"/> No <input type="checkbox"/></td> </tr> </table> <p>15 Name of Established District</p>	11 On National Register? Yes <input type="checkbox"/> No <input type="checkbox"/>	12 Is it Eligible? Yes <input type="checkbox"/> No <input type="checkbox"/>	13 Part of Estab. Hist. Dist? Yes <input type="checkbox"/> No <input type="checkbox"/>	14 District Potential? Yes <input type="checkbox"/> No <input type="checkbox"/>	<p>16 Thematic Category</p> <p>17 Date(s) or Period <i>1920's</i></p> <p>18 Style or Design</p> <p>19 Architect or Engineer</p> <p>20 Contractor or Builder <i>* Clyde STEWART</i></p> <p>21 Original Use, if apparent</p> <p>22 Present Use</p> <p>23 Ownership Public <input type="checkbox"/> Private <input checked="" type="checkbox"/></p> <p>24 Owner's Name & Address, if known <i>Stephen Buckles & Mary Parker 206 South GARTH</i></p> <p>25 Open to Public? Yes <input type="checkbox"/> No <input checked="" type="checkbox"/></p> <p>26 Local Contact Person or Organization</p> <p>27 Other Surveys in Which Included</p>	2 County
11 On National Register? Yes <input type="checkbox"/> No <input type="checkbox"/>	12 Is it Eligible? Yes <input type="checkbox"/> No <input type="checkbox"/>					
13 Part of Estab. Hist. Dist? Yes <input type="checkbox"/> No <input type="checkbox"/>	14 District Potential? Yes <input type="checkbox"/> No <input type="checkbox"/>					
	<p>28 No of Stories <i>1 1/2</i></p> <p>29 Basement? Yes <input checked="" type="checkbox"/> No <input type="checkbox"/></p> <p>30 Foundation Material <i>RIVER ROCK</i></p> <p>31 Wall Construction</p> <p>32 Roof Type & Material <i>GABLE & SHINGLE</i></p> <p>33 No. of Bays Front Side</p> <p>34 Wall Treatment <i>Stucco</i></p> <p>35 Plan Shape <i>SQUARE</i></p> <p>36 Changes (Explain in #42) Addition <input type="checkbox"/> Altered <input type="checkbox"/> Moved <input type="checkbox"/></p> <p>37 Condition Interior _____ Exterior _____</p> <p>38 Preservation Underway? Yes <input type="checkbox"/> No <input type="checkbox"/></p> <p>39 Endangered? By What? Yes <input type="checkbox"/> No <input type="checkbox"/></p> <p>40 Visible from Public Road? Yes <input type="checkbox"/> No <input type="checkbox"/></p> <p>41 Distance from and Frontage on Road</p>	4 Present Name(s)				
<p>42 Further Description of Important Features</p>		5 Other Name(s)				
<p>43 History and Significance</p> <p><i>* Clyde STEWART, son of Judge STEWART, built this house like others along both sides of the street. His usual plan called a square shape, plain gable, and a veranda that runs the entire length of the house.</i></p>						
<p>44 Description of Environment and Outbuildings</p>						
<p>45 Sources of Information</p> <p><i>* CARL F Johnson</i></p>	<p>46 Prepared by <i>Wiegans</i></p> <p>47 Organization <i>CHD WB</i></p> <p>48 Date <i>8-1-79</i> 49 Revision Date(s)</p>					

Office of Historic Preservation, P.O. Box 176, Jefferson City, Missouri 65101
HISTORIC INVENTORY

BCAS006-183

<p>1 No</p> <p>2 County <i>Boone</i></p> <p>3 Location of Negatives</p>	<p>4 Present Name(s) <i>MARION E. and Irena Kizer</i></p> <p>5 Other Name(s)</p>	1 No				
<p>6 Specific Location <i>208 S. GARTH PARK Hill Add No 1 Lot 13</i></p> <p>7 City or Town If Rural, Township & Vicinity</p> <p>8 Site Plan with North Arrow</p> <div style="text-align: center;"> </div> <p>9 Coordinates Lat Long UTM</p> <p>10 Site: Building <input checked="" type="checkbox"/> Structure: Object <input type="checkbox"/></p> <table border="1" style="width:100%; border-collapse: collapse;"> <tr> <td>11 On National Register? Yes <input type="checkbox"/> No <input type="checkbox"/></td> <td>12 Is II Eligible? Yes <input type="checkbox"/> No <input type="checkbox"/></td> </tr> <tr> <td>13 Part of Estab Hist Dist? Yes <input type="checkbox"/> No <input type="checkbox"/></td> <td>14 District Potent'1? Yes <input type="checkbox"/> No <input type="checkbox"/></td> </tr> </table> <p>15 Name of Established District</p>	11 On National Register? Yes <input type="checkbox"/> No <input type="checkbox"/>	12 Is II Eligible? Yes <input type="checkbox"/> No <input type="checkbox"/>	13 Part of Estab Hist Dist? Yes <input type="checkbox"/> No <input type="checkbox"/>	14 District Potent'1? Yes <input type="checkbox"/> No <input type="checkbox"/>	<p>16 Thematic Category</p> <p>17 Date(s) or Period <i>1920's</i></p> <p>18 Style or Design</p> <p>19 Architect or Engineer</p> <p>20 Contractor or Builder <i>* Clyde STEWART</i></p> <p>21 Original Use, if apparent</p> <p>22 Present Use <i>RESIDENCE</i></p> <p>23 Ownership Public <input type="checkbox"/> Private <input checked="" type="checkbox"/></p> <p>24 Owner's Name & Address, if known <i>MARION E. + Irena Kizer 208 S. GARTH</i></p> <p>25 Open to Public? Yes <input type="checkbox"/> No <input checked="" type="checkbox"/></p> <p>26 Local Contact Person or Organization</p> <p>27 Other Surveys in Which Included</p>	2 County
11 On National Register? Yes <input type="checkbox"/> No <input type="checkbox"/>	12 Is II Eligible? Yes <input type="checkbox"/> No <input type="checkbox"/>					
13 Part of Estab Hist Dist? Yes <input type="checkbox"/> No <input type="checkbox"/>	14 District Potent'1? Yes <input type="checkbox"/> No <input type="checkbox"/>					
	<p>28 No of Stories <i>1 1/2</i></p> <p>29 Basement? Yes <input checked="" type="checkbox"/> No <input type="checkbox"/></p> <p>30 Foundation Material <i>RIVER ROCK</i></p> <p>31 Wall Construction</p> <p>32 Roof Type & Material <i>GABLE & shingle</i></p> <p>33 No. of Bays Front Side</p> <p>34 Wall Treatment <i>STUCCO</i></p> <p>35 Plan Shape <i>SQUARE</i></p> <p>36 Changes (Explain in #42) Addition <input type="checkbox"/> Altered <input type="checkbox"/> Moved <input type="checkbox"/></p> <p>37 Condition Interior _____ Exterior _____</p> <p>38 Preservation Underway? Yes <input type="checkbox"/> No <input type="checkbox"/></p> <p>39 Endangered? By What? Yes <input type="checkbox"/> No <input type="checkbox"/></p> <p>40 Visible from Public Road? Yes <input type="checkbox"/> No <input type="checkbox"/></p> <p>41 Distance from and Frontage on Road</p>	4 Present Name(s)				
<p>42. Further Description of Important Features</p>		5 Other Name(s)				
<p>43 History and Significance</p> <p><i>* Clyde STEWART, son of Judge J. A. STEWART, built homes using his second plan which called for a 'half-porch' along the front of the house</i></p>						
<p>44 Description of Environment and Outbuildings</p>						
<p>45 Sources of Information</p> <p><i>* CARL F. JOHNSON</i></p>	<p>46 Prepared by <i>Wiegus</i></p> <p>47 Organization <i>CPWB</i></p> <p>48 Date <i>8-10-79</i> Revision Date(s)</p>					


Office of Historic Preservation, P.O. Box 176, Jefferson City, Missouri 65101
HISTORIC INVENTORY

BOASCOLE - 184

<p>1 No</p> <p>2 County BOONE</p> <p>3 Location of Negatives</p>	<p>4 Present Name(s) JOSEPH J and KATHLEEN L JELLOTS</p> <p>5 Other Name(s)</p>	1 No							
<p>6 Specific Location 209 S GARTH PARK HILL ADD NO 2 N 60th Lots 71 and 72 and exc W 2 ft of N 60th Lot 70</p> <p>7 City or Town If Rural, Township & Vicinity</p> <p>8 Site Plan with North Arrow</p> <div style="border: 1px solid black; padding: 5px; margin: 5px;"> </div> <p>9 Coordinates UTM Lat Long</p> <table border="1" style="width:100%; border-collapse: collapse;"> <tr> <td style="width:50%;">10 Site Building</td> <td style="width:50%;">Structure Object</td> </tr> <tr> <td>11 On National Register? Yes <input type="checkbox"/> No <input type="checkbox"/></td> <td>12 Is It Eligible? Yes <input type="checkbox"/> No <input type="checkbox"/></td> </tr> <tr> <td>13 Part of Estab Hist Dist? Yes <input type="checkbox"/> No <input type="checkbox"/></td> <td>14 District Potent? Yes <input type="checkbox"/> No <input type="checkbox"/></td> </tr> </table> <p>15 Name of Established District</p>	10 Site Building	Structure Object	11 On National Register? Yes <input type="checkbox"/> No <input type="checkbox"/>	12 Is It Eligible? Yes <input type="checkbox"/> No <input type="checkbox"/>	13 Part of Estab Hist Dist? Yes <input type="checkbox"/> No <input type="checkbox"/>	14 District Potent? Yes <input type="checkbox"/> No <input type="checkbox"/>	<p>16 Thematic Category</p> <p>17 Date(s) or Period</p> <p>18 Style or Design</p> <p>19 Architect or Engineer</p> <p>20 Contractor or Builder</p> <p>21 Original Use, if apparent</p> <p>22 Present Use</p> <p>23 Ownership Public <input type="checkbox"/> Private <input type="checkbox"/></p> <p>24 Owner's Name & Address, if known JOSEPH J and KATHLEEN L JELLOTS 209 S. GARTH Columbia, MO.</p> <p>25 Open to Public? Yes <input type="checkbox"/> No <input type="checkbox"/></p> <p>26 Local Contact Person or Organization</p> <p>27 Other Surveys in Which Included</p>	<p>28 No of Stories 1</p> <p>29 Basement? FULL Yes <input type="checkbox"/> No <input type="checkbox"/></p> <p>30 Foundation Material BRICK</p> <p>31 Wall Construction BRICK</p> <p>32 Roof Type & Material Gable & Shingle</p> <p>33 No. of Bays Front Side</p> <p>34 Wall Treatment</p> <p>35 Plan Shape Rectangular</p> <p>36 Changes (Explain in #42) Addition <input type="checkbox"/> Altered <input type="checkbox"/> Moved <input type="checkbox"/></p> <p>37 Condition Interior good Exterior good</p> <p>38 Preservation Underway? Yes <input type="checkbox"/> No <input type="checkbox"/></p> <p>39 Endangered? By What? Yes <input type="checkbox"/> No <input type="checkbox"/></p> <p>40 Visible from Public Road? Yes <input type="checkbox"/> No <input type="checkbox"/></p> <p>41 Distance from and Frontage on Road 30 FT</p>	2. County
10 Site Building	Structure Object								
11 On National Register? Yes <input type="checkbox"/> No <input type="checkbox"/>	12 Is It Eligible? Yes <input type="checkbox"/> No <input type="checkbox"/>								
13 Part of Estab Hist Dist? Yes <input type="checkbox"/> No <input type="checkbox"/>	14 District Potent? Yes <input type="checkbox"/> No <input type="checkbox"/>								
<p>42 Further Description of Important Features</p>	<div style="border: 1px solid black; width: 100px; height: 100px; margin: auto;"> <p style="text-align: center;">Photo</p> </div>	4 Present Name(s)							
<p>43 History and Significance <i>Typical example of early 20th century, high quality bungalow/bungalow style</i></p>	<p>44 Description of Environment and Outbuildings</p>	5 Other Name(s)							
<p>45 Sources of Information</p>	<p>46 Prepared by <i>Wiegman</i></p> <p>47 Organization <i>CP of WB</i></p> <p>48 Date <i>8-1-79</i> 49 Revision Date(s)</p>								

Office of Historic Preservation, P.O. Box 176, Jefferson City, Missouri 65101
HISTORIC INVENTORY

BOAS006-185

1 No		4 Present Name(s) DAN B. + Janette Hoagland		1 No	
2 County Boone		5 Other Name(s)			2 County
3 Location of Negatives					
6 Specific Location 210 S. GARTH PARK Hill Add No 1 Lot 14		16 Thematic Category		4 Present Name(s)	
7 City or Town If Rural, Township & Vicinity		17 Date(s) or Period			
8 Site Plan with North Arrow 		18 Style or Design			
9 Coordinates UTM Lat Long		19 Architect or Engineer		5 Other Name(s)	
10 Site Building <input checked="" type="checkbox"/> Structure Object <input type="checkbox"/>		20 Contractor or Builder			
11 On National Register? Yes <input type="checkbox"/> No <input type="checkbox"/>		21 Original Use, if apparent			
12 Is Eligible? Yes <input type="checkbox"/> No <input type="checkbox"/>		22 Present Use RESIDENCE		1 No	
13 Part of Established Hist. Dist? Yes <input type="checkbox"/> No <input type="checkbox"/>		23 Ownership Public <input type="checkbox"/> Private <input checked="" type="checkbox"/>			
14 District Potent? Yes <input type="checkbox"/> No <input type="checkbox"/>		24 Owner's Name & Address, if known DAN B + Janette Hoagland 210 S. GARTH			
15 Name of Established District		25 Open to Public? Yes <input type="checkbox"/> No <input checked="" type="checkbox"/>		2 County	
42 Further Description of Important Features Originally built with full length GARAGE below but now blocked up & CONVERTED to ROOMS. Originally, built on two Lots, but sold south lot. Home looks small but has 10 rooms (5 bedrooms)		26 Local Contact Person or Organization			
43 History and Significance Built 20's or 30's Dalton lived in it previously (SUZANNE'S STORE downtown)		27 Other Surveys in Which Included			
44 Description of Environment and Outbuildings		28 No of Stories 1 1/2		4 Present Name(s)	
45 Sources of Information OWNERS		29 Basement? Yes <input type="checkbox"/> No <input type="checkbox"/>			
		30 Foundation Material CONCRETE			
		31 Wall Construction BRICK		5 Other Name(s)	
		32 Roof Type & Material Shingle			
		33 No of Bays Front Side			
		34 Wall Treatment BRICK		1 No	
		35 Plan Shape SQUARE			
		36 Changes (Explain in #42) Addition <input type="checkbox"/> Altered <input checked="" type="checkbox"/> Moved <input type="checkbox"/>			
		37 Condition Interior Exterior		2 County	
		38 Preservation Underway? Yes <input type="checkbox"/> No <input type="checkbox"/>			
		39 Endangered? By What? Yes <input type="checkbox"/> No <input type="checkbox"/>			
		40 Visible from Public Road? Yes <input type="checkbox"/> No <input type="checkbox"/>		4 Present Name(s)	
		41 Distance from and Frontage on Road			
		Photo			
46 Prepared by Wiegans		47 Organization CPDWB		5 Other Name(s)	
48 Date 8-1-79		49 Revision Date(s)			

Office of Historic Preservation, P.O. Box 176, Jefferson City, Missouri 65101
HISTORIC INVENTORY

FOIA 5000-186

<p>1 No</p> <p>2 County <u>Boone</u></p> <p>3 Location of Negatives</p>	<p>4 Present Name(s) <u>Mary Schreiber renter</u> <u>RICHARD R. and Louise M. Dohm</u></p> <p>5 Other Name(s)</p>	1 No					
<p>6 Specific Location <u>212 S. GARTH PARK HILL ADD NO 1 LOT 15</u></p> <p>7 City or Town If Rural, Township & Vicinity</p> <p>8 Site Plan with North Arrow</p> <div style="text-align: center;"> </div> <p>9 Coordinates UTM Lat Long</p> <p>10 Site: Building <input type="checkbox"/> Structure <input type="checkbox"/> Object <input type="checkbox"/></p> <table border="1" style="width:100%; border-collapse: collapse;"> <tr> <td>11 On National Register? Yes <input type="checkbox"/> No <input type="checkbox"/></td> <td>12 Is It Eligible? Yes <input type="checkbox"/> No <input type="checkbox"/></td> </tr> <tr> <td>13 Part of Estab Hist Dist? Yes <input type="checkbox"/> No <input type="checkbox"/></td> <td>14 District Potential? Yes <input type="checkbox"/> No <input type="checkbox"/></td> </tr> </table> <p>15 Name of Established District</p>	11 On National Register? Yes <input type="checkbox"/> No <input type="checkbox"/>	12 Is It Eligible? Yes <input type="checkbox"/> No <input type="checkbox"/>	13 Part of Estab Hist Dist? Yes <input type="checkbox"/> No <input type="checkbox"/>	14 District Potential? Yes <input type="checkbox"/> No <input type="checkbox"/>	<p>16 Thematic Category</p> <p>17 Date(s) or Period</p> <p>18 Style or Design</p> <p>19 Architect or Engineer</p> <p>20 Contractor or Builder</p> <p>21 Original Use, if apparent</p> <p>22 Present Use <u>RESIDENCE</u></p> <p>23 Ownership Public <input type="checkbox"/> Private <input type="checkbox"/></p> <p>24 Owner's Name & Address, if known <u>RICHARD R. and Louise M. Dohm</u> <u>306 Crown Point</u> <u>Columbia, Mo.</u></p> <p>25 Open to Public? Yes <input type="checkbox"/> No <input type="checkbox"/></p> <p>26 Local Contact Person or Organization</p> <p>27 Other Surveys in Which Included</p>	<p>28 No of Stories <u>1</u></p> <p>29 Basement? Yes <input checked="" type="checkbox"/> No <input type="checkbox"/></p> <p>30 Foundation Material</p> <p>31 Wall Construction <u>BRICK</u></p> <p>32 Roof Type & Material <u>Low hip shingle</u></p> <p>33 No. of Bays Front Side</p> <p>34 Wall Treatment <u>BRICK</u></p> <p>35 Plan Shape <u>SQUARE</u></p> <p>36 Changes (Explain in #42) Addition <input type="checkbox"/> Altered <input type="checkbox"/> Moved <input type="checkbox"/></p> <p>37 Condition Interior _____ Exterior _____</p> <p>38 Preservation Underway? Yes <input type="checkbox"/> No <input type="checkbox"/></p> <p>39 Endangered? By What? Yes <input type="checkbox"/> No <input type="checkbox"/></p> <p>40 Visible from Public Road? Yes <input type="checkbox"/> No <input type="checkbox"/></p> <p>41 Distance from and Frontage on Road</p>	2 County
11 On National Register? Yes <input type="checkbox"/> No <input type="checkbox"/>	12 Is It Eligible? Yes <input type="checkbox"/> No <input type="checkbox"/>						
13 Part of Estab Hist Dist? Yes <input type="checkbox"/> No <input type="checkbox"/>	14 District Potential? Yes <input type="checkbox"/> No <input type="checkbox"/>						
<p>42 Further Description of Important Features</p>	<div style="border: 1px solid black; width: 100px; height: 100px; margin: 0 auto;"> </div>	4 Present Name(s)					
<p>43 History and Significance <u>Introsion</u></p>			5 Other Name(s)				
<p>44 Description of Environment and Outbuildings</p>							
<p>45 Sources of Information</p>	<p>46 Prepared by <u>Wiegans</u></p> <p>47 Organization <u>CPD WB</u></p> <p>48 Date <u>8-1-79</u> 49 Revision Date(s)</p>						

Office of Historic Preservation, P.O. Box 176, Jefferson City, Missouri 65101
HISTORIC INVENTORY

POFFSOCK - 187

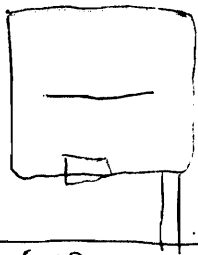
<p>1 No</p> <p>2 County <u>Boone</u></p> <p>3 Location of Negatives</p>	<p>4 Present Name(s) <u>KRISTEN D. CHANDLER</u></p> <p>5 Other Name(s)</p>	1 No					
<p>6 Specific Location <u>214 S. GARTH PARK HILL ADD NO 1 LOT 16</u></p> <p>7 City or Town <u>if Rural, Township & Vicinity</u></p> <p>8 Site Plan with North Arrow</p> <div style="text-align: center;"> </div> <p>9 Coordinates <u>UTM</u> Lat _____ Long _____</p> <p>10 Site: <input type="checkbox"/> Building <input type="checkbox"/> Structure: <input type="checkbox"/> Object <input type="checkbox"/></p> <table border="1" style="width:100%; border-collapse: collapse;"> <tr> <td>11 On National Register? <input type="checkbox"/> Yes <input type="checkbox"/> No</td> <td>12 Is It Eligible? <input type="checkbox"/> Yes <input type="checkbox"/> No</td> </tr> <tr> <td>13 Part of Estab Hist Dist? <input type="checkbox"/> Yes <input type="checkbox"/> No</td> <td>14 District Potential? <input type="checkbox"/> Yes <input type="checkbox"/> No</td> </tr> </table> <p>15 Name of Established District</p>	11 On National Register? <input type="checkbox"/> Yes <input type="checkbox"/> No	12 Is It Eligible? <input type="checkbox"/> Yes <input type="checkbox"/> No	13 Part of Estab Hist Dist? <input type="checkbox"/> Yes <input type="checkbox"/> No	14 District Potential? <input type="checkbox"/> Yes <input type="checkbox"/> No	<p>16 Thematic Category</p> <p>17 Date(s) or Period <u>1920's</u></p> <p>18 Style or Design</p> <p>19 Architect or Engineer</p> <p>20 Contractor or Builder <u>Clyde STEWART</u></p> <p>21 Original Use, if apparent</p> <p>22 Present Use <u>RESIDENCE</u></p> <p>23 Ownership <input type="checkbox"/> Public <input type="checkbox"/> Private</p> <p>24 Owner's Name & Address, if known <u>KRISTEN D. CHANDLER 513 WESTWOOD AVE COLUMBIA, MO.</u></p> <p>25 Open to Public? <input type="checkbox"/> Yes <input type="checkbox"/> No</p> <p>26 Local Contact Person or Organization</p> <p>27 Other Surveys in Which Included</p>	<p>28 No. of Stories <u>2</u></p> <p>29 Basement? <input type="checkbox"/> Yes <input type="checkbox"/> No</p> <p>30 Foundation Material <u>RIVER ROCK</u></p> <p>31 Wall Construction</p> <p>32 Roof Type & Material <u>Hipped Gable, shingle</u></p> <p>33 No. of Bays Front _____ Side _____</p> <p>34 Wall Treatment <u>STUCCO</u></p> <p>35 Plan Shape <u>SQUARE</u></p> <p>36 Changes (Explain in #42) <input type="checkbox"/> Addition <input type="checkbox"/> Altered <input type="checkbox"/> Moved</p> <p>37 Condition Interior _____ Exterior _____</p> <p>38 Preservation Underway? <input type="checkbox"/> Yes <input type="checkbox"/> No</p> <p>39 Endangered? By What? <input type="checkbox"/> Yes <input type="checkbox"/> No</p> <p>40 Visible from Public Road? <input type="checkbox"/> Yes <input type="checkbox"/> No</p> <p>41 Distance from and Frontage on Road</p>	2 County
11 On National Register? <input type="checkbox"/> Yes <input type="checkbox"/> No	12 Is It Eligible? <input type="checkbox"/> Yes <input type="checkbox"/> No						
13 Part of Estab Hist Dist? <input type="checkbox"/> Yes <input type="checkbox"/> No	14 District Potential? <input type="checkbox"/> Yes <input type="checkbox"/> No						
<p>42 Further Description of Important Features</p>		4 Present Name(s)					
<p>43 History and Significance</p> <p><i>* clyde STEWART, son of Judge SA STEWART, built houses along the street using 2 basic designs. This house is an example of his favorite plan of a square shape and a full length veranda that runs the entire length of the front of the house. This house also has a hipped gable roof which make it different from the others.</i></p>		5 Other Name(s)					
<p>45 Sources of Information</p> <p><i>* CARL F JOHNSON</i></p>	<p>46 Prepared by <u>Wiegans</u></p> <p>47 Organization <u>CPFB WB</u></p> <p>48 Date <u>8-1-79</u> 49 Revision Date(s)</p>						

Office of Historic Preservation, P.O. Box 176, Jefferson City, Missouri 65101
HISTORIC INVENTORY

ROAS006-188

1 No	4 Present Name(s) HARRY M. & Beulah M. & Patricia A. Vandiver
2 County Boone	5 Other Name(s)
3 Location of Negatives	

6 Specific Location 216 S. GARTH AVE. PARK HILL ADD NO 1 N PT 47 FT 20+17	16 Thematic Category	28 No of Stories 1
7 City or Town If Rural, Township & Vicinity	17 Date(s) or Period 1920's	29 Basement? Yes <input type="checkbox"/> No <input checked="" type="checkbox"/>
8 Site Plan with North Arrow	18 Style or Design	30 Foundation Material RIVER ROCK



19 Architect or Engineer	31 Wall Construction WOOD
20 Contractor or Builder * CLUDE STEWART	32 Roof Type & Material Gable s. shingle
21 Original Use, if apparent	33 No. of Bays Front Side
22 Present Use RESIDENCE	34 Wall Treatment STUCCO
23 Ownership Public <input type="checkbox"/> Private <input checked="" type="checkbox"/>	35 Plan Shape SQUARE

24 Owner's Name & Address, if known HARRY M. Vandiver 216 S. GARTH AVE	36 Changes (Explain in #42) Addition <input type="checkbox"/> Altered <input type="checkbox"/> Moved <input type="checkbox"/>
25 Open to Public? Yes <input type="checkbox"/> No <input checked="" type="checkbox"/>	37 Condition Interior Exterior
26 Local Contact Person or Organization	38 Preservation Underway? Yes <input type="checkbox"/> No <input checked="" type="checkbox"/>
27 Other Surveys in Which Included	39 Endangered? By What? Yes <input type="checkbox"/> No <input checked="" type="checkbox"/>
11 On National Register? Yes <input type="checkbox"/> No <input checked="" type="checkbox"/>	40 Visible from Public Road? Yes <input type="checkbox"/> No <input checked="" type="checkbox"/>
12 Is It Eligible? Yes <input type="checkbox"/> No <input checked="" type="checkbox"/>	41 Distance from and Frontage on Road
13 Part of Estab Hist Dist? Yes <input type="checkbox"/> No <input checked="" type="checkbox"/>	
14 District Potent'l? Yes <input type="checkbox"/> No <input checked="" type="checkbox"/>	

9 Coordinates Lat Long	UTM
10 Site Building <input checked="" type="checkbox"/>	Structure Object <input type="checkbox"/>
15 Name of Established District	

42 Further Description of Important Features EXTERIOR FIRE PLACE	Photo
---	-------

43 History and Significance Sanderson 2nd owner MRS. HAROLD (LILLIAN) BAKER built & owned it * JUDGE STEWART DEVELOPED AREA
--

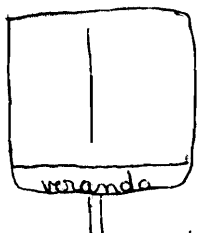
44 Description of Environment and Outbuildings
--

45 Sources of Information OWNERS * CARL F JOHNSON	46 Prepared by W. J. ...
	47 Organization CPDWB
	48 Date 8-1-79
	49 Revision Date(s)

1 No
2 County
4 Present Name(s)
5 Other Name(s)

Office of Historic Preservation, P.O. Box 176, Jefferson City, Missouri 65101
HISTORIC INVENTORY

BOASOOL-189

<p>1 No</p> <p>2 County <i>Boone</i></p> <p>3 Location of Negatives</p>	<p>4 Present Name(s) <i>MRS. Lillian Baker</i></p> <p>5 Other Name(s)</p>	1 NO	
<p>6 Specific Location <i>300 S. GARTH PARK Hill Add No 1 3FT 5 PT LOT 17</i></p> <p>7 City or Town If Rural, Township & Vicinity</p> <p>8 Site Plan with North Arrow</p> <div style="text-align: center;">  </div> <p>9 Coordinates UTM Lat Long</p>	<p>16 Thematic Category</p> <p>17 Date(s) or Period <i>1920's</i></p> <p>18 Style or Design</p> <p>19 Architect or Engineer</p> <p>20 Contractor or Builder <i>Clyde STEWART</i></p> <p>21 Original Use, if apparent</p> <p>22 Present Use <i>Residence</i></p> <p>23 Ownership Public <input type="checkbox"/> Private <input checked="" type="checkbox"/></p> <p>24 Owner's Name & Address, if known <i>MRS Lillian Baker 300 S. GARTH</i></p> <p>25 Open to Public? Yes <input type="checkbox"/> No <input checked="" type="checkbox"/></p> <p>26 Local Contact Person or Organization</p> <p>27 Other Surveys in Which Included</p>	<p>28 No. of Stories <i>1</i></p> <p>29 Basement? Yes <input type="checkbox"/> No <input checked="" type="checkbox"/></p> <p>30 Foundation Material <i>River Rock</i></p> <p>31 Wall Construction</p> <p>32 Roof Type & Material <i>Gable & shingle</i></p> <p>33 No. of Bays Front Side</p> <p>34 Wall Treatment <i>Stucco</i></p> <p>35 Plan Shape <i>SQUARE</i></p> <p>36 Changes (Explain in #42) Addition <input type="checkbox"/> Altered <input type="checkbox"/> Moved <input type="checkbox"/></p> <p>37 Condition Interior <input type="checkbox"/> Exterior <input type="checkbox"/></p> <p>38 Preservation Underway? Yes <input type="checkbox"/> No <input checked="" type="checkbox"/></p> <p>39 Endangered? By What? Yes <input type="checkbox"/> No <input checked="" type="checkbox"/></p> <p>40 Visible from Public Road? Yes <input type="checkbox"/> No <input checked="" type="checkbox"/></p> <p>41 Distance from and Frontage on Road</p>	2 County
<p>10 Site <input type="checkbox"/> Building <input checked="" type="checkbox"/> Structure <input type="checkbox"/> Object <input type="checkbox"/></p> <p>11 On National Register? Yes <input type="checkbox"/> No <input checked="" type="checkbox"/></p> <p>12 Is Eligible? Yes <input type="checkbox"/> No <input checked="" type="checkbox"/></p> <p>13 Part of Estab Hist Dist? Yes <input type="checkbox"/> No <input checked="" type="checkbox"/></p> <p>14 District Potent'l? Yes <input type="checkbox"/> No <input checked="" type="checkbox"/></p> <p>15 Name of Established District</p>	<p>42 Further Description of Important Features</p>	4 Present Name(s)	
<p>43 History and Significance</p> <p><i>* Clyde STEWART, son of Judge STEWART, built houses along this street using his full length veranda style.</i></p>	<p>44 Description of Environment and Outbuildings</p>	5 Other Name(s)	
<p>45 Sources of Information</p> <p><i>* CARL F. JOHNSON</i></p>	<p>46 Prepared by <i>Wiegans</i></p> <p>47 Organization <i>CP of WB</i></p> <p>48 Date <i>8-1-79</i></p> <p>49 Revision Date(s)</p>		

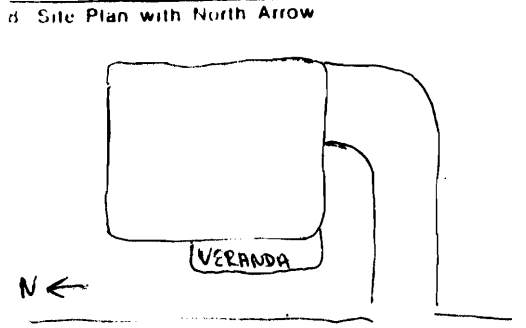
Office of Historic Preservation, P.O. Box 176, Jefferson City, Missouri 65101
HISTORIC INVENTORY

BOASCOLE - 190

1 No	4 Present Name(s) <i>MARLENE m. Laible</i>
2 County <i>BOONE</i>	5 Other Name(s)
3 Location of Negatives	

6 Specific Location
*302 SOUTH GARTH
 PARK H. 11 ADD. NO. 1 13' 5 PT
 LT 18 and 37' N PT LT 19*

7 City or Town If Rural, Township & Vicinity



9 Coordinates UTM
 Lat _____
 Long _____

10 Site Building Structure Object

11 On National Register? Yes No 12 Is It Eligible? Yes No

13 Part of Estab. Hist. Dist.? Yes No 14 District Potential? Yes No

15 Name of Established District

16 Thematic Category

17 Date(s) or Period
1920's

18 Style or Design

19 Architect or Engineer

20 Contractor or Builder
Clyde STEWART

21 Original Use, if apparent

22 Present Use
RESIDENCE

23 Ownership Public Private

24 Owner's Name & Address, if known
*MARLENE m. Laible
 302 SOUTH GARTH*

25 Open to Public? Yes No

26 Local Contact Person or Organization

27 Other Surveys in Which Included

28 No. of Stories *1 1/2*

29 Basement? Yes No

30 Foundation Material
RIVER ROCK

31 Wall Construction
BRICK

32 Roof Type & Material
Gable & Shingle

33 No. of Bays Front _____ Side _____

34 Wall Treatment
STUCCO

35 Plan Shape *SQUARE*

36 Changes (Explain in #42) Addition Altered Moved

37 Condition Interior _____ Exterior _____

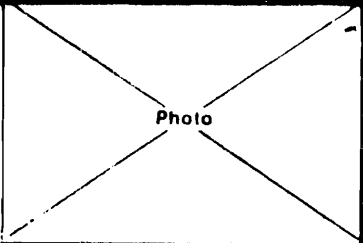
38 Preservation Underway? Yes No

39 Endangered? By What? Yes No

40 Visible from Public Road? Yes No

41 Distance from and Frontage on Road

42 Further Description of Important Features



43 History and Significance
** Clyde STEWART, son of Judge JOHN A. STEWART, built this house using his alternative plans which calls for a veranda only, along half the front of the house*

44 Description of Environment and Outbuildings

45 Sources of Information
** Carl F. Johnson*

46 Prepared by
Wiegans

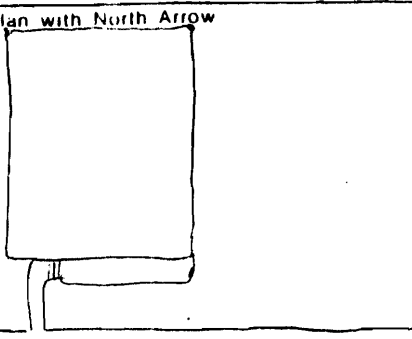
47 Organization
CPOWB

48 Date *8-1-79* 49 Revision Date(s)

1 NO
2 County
4 Present Name(s)
5 Other Name(s)

Office of Historic Preservation, P.O. Box 176, Jefferson City, Missouri 65101
HISTORIC INVENTORY


BOAS006-191

<p>1 No</p> <p>2 County <i>Boone</i></p> <p>3 Location of Negatives</p>	<p>4 Present Name(s) <i>CARL F. Johnson</i></p> <p>5 Other Name(s)</p>	1 No				
<p>6 Specific Location <i>304 South GARTH PARK Hill Add No. 1 13 FT 5 PT Lot 19 and all Lot 20</i></p> <p>7 City or Town If Rural, Township & Vicinity</p> <p>8 Site Plan with North Arrow </p> <p>9 Coordinates UTM Lat Long</p> <p>10 Site: <input type="checkbox"/> Building <input checked="" type="checkbox"/> Structure: <input type="checkbox"/> Object <input type="checkbox"/></p> <table border="1" style="width:100%; border-collapse: collapse;"> <tr> <td style="width:50%;">11 On National Register? Yes <input type="checkbox"/> No <input type="checkbox"/></td> <td style="width:50%;">12 Is It Eligible? Yes <input type="checkbox"/> No <input type="checkbox"/></td> </tr> <tr> <td>13 Part of Estab. Hist. Dist.? Yes <input type="checkbox"/> No <input type="checkbox"/></td> <td>14 District Potential? Yes <input type="checkbox"/> No <input type="checkbox"/></td> </tr> </table> <p>15 Name of Established District</p>	11 On National Register? Yes <input type="checkbox"/> No <input type="checkbox"/>	12 Is It Eligible? Yes <input type="checkbox"/> No <input type="checkbox"/>	13 Part of Estab. Hist. Dist.? Yes <input type="checkbox"/> No <input type="checkbox"/>	14 District Potential? Yes <input type="checkbox"/> No <input type="checkbox"/>	<p>16 Thematic Category</p> <p>17 Date(s) or Period <i>1920's</i></p> <p>18 Style or Design</p> <p>19 Architect or Engineer</p> <p>20 Contractor or Builder <i>CLYDE STEWART</i></p> <p>21 Original Use, if apparent</p> <p>22 Present Use <i>RESIDENCE</i></p> <p>23 Ownership Public <input type="checkbox"/> Private <input checked="" type="checkbox"/></p> <p>24 Owner's Name & Address, if known <i>CARL F. Johnson 304 South GARTH</i></p> <p>25 Open to Public? Yes <input type="checkbox"/> No <input type="checkbox"/></p> <p>26 Local Contact Person or Organization</p> <p>27 Other Surveys in Which Included</p>	2 County
11 On National Register? Yes <input type="checkbox"/> No <input type="checkbox"/>	12 Is It Eligible? Yes <input type="checkbox"/> No <input type="checkbox"/>					
13 Part of Estab. Hist. Dist.? Yes <input type="checkbox"/> No <input type="checkbox"/>	14 District Potential? Yes <input type="checkbox"/> No <input type="checkbox"/>					
	<p>28 No of Stories <i>1 1/2</i></p> <p>29 Basement? Yes <input checked="" type="checkbox"/> No <input type="checkbox"/></p> <p>30 Foundation Material <i>RIVER ROCK</i></p> <p>31 Wall Construction <i>WOOD</i></p> <p>32 Roof Type & Material <i>Shingle</i></p> <p>33 No of Bays Front Side</p> <p>34 Wall Treatment <i>Stucco</i></p> <p>35 Plan Shape <i>Rectangular</i></p> <p>36 Changes (Explain in #42) Addition: <input type="checkbox"/> Altered: <input type="checkbox"/> Moved: <input type="checkbox"/></p> <p>37 Condition Interior: _____ Exterior: _____</p> <p>38 Preservation Underway? Yes <input type="checkbox"/> No <input type="checkbox"/></p> <p>39 Endangered? By What? Yes <input type="checkbox"/> No <input type="checkbox"/></p> <p>40 Visible from Public Road? Yes <input type="checkbox"/> No <input type="checkbox"/></p> <p>41 Distance from and Frontage on Road</p>	4 Present Name(s)				
<p>42 Further Description of Important Features <i>First home built</i></p>	<p>43 History and Significance <i>Clyde STEWART, son of J. A. STEWART, built all white stucco homes along South GARTH</i> <i>The city dump was located at STEWART Rd & S. GARTH</i></p>	5 Other Name(s)				
<p>44 Description of Environment and Outbuildings</p>	<p>45 Sources of Information <i>owner</i></p>	<p>46 Prepared by <i>Wreans</i></p> <p>47 Organization <i>CPD/WB</i></p> <p>48 Date <i>8-1-79</i></p> <p>49 Revision Date(s)</p>				

Office of Historic Preservation, P.O. Box 176, Jefferson City, Missouri 65101
HISTORIC INVENTORY

BOAS006-192

1 No	4 Present Name(s) Stephen L. & Emily B. Bonwich	1 No
2 County Boone	5 Other Name(s)	
3 Location of Negatives		

6 Specific Location 306 S. GARTH PARK Hill Add No 1 N 21 FT OF Lot 22 & all Lot 21	16 Thematic Category	28 No of Stories 1	2 County
	17 Date(s) or Period	29 Basement? Yes <input checked="" type="checkbox"/> No <input type="checkbox"/>	
7 City or Town if Rural, Township & Vicinity	18 Style or Design	30 Foundation Material CONCRETE BLOCK	4 Present Name(s)
8 Site Plan with North Arrow	19 Architect or Engineer	31 Wall Construction BRICK	
	20 Contractor or Builder	32 Roof Type & Material Gable shingle	
	21 Original Use, if apparent Residence	33 No. of Bays Front Side	
22 Present Use Residence	23 Ownership Public <input type="checkbox"/> Private <input checked="" type="checkbox"/>	34 Wall Treatment BRICK	
24 Owner's Name & Address, if known Stephen & Emily Bonwich 306 S. GARTH	25 Open to Public? Yes <input type="checkbox"/> No <input checked="" type="checkbox"/>	35 Plan Shape SQUARE	
9 Coordinates Lat Long	26 Local Contact Person or Organization	36 Changes (Explain in #42) Addition <input type="checkbox"/> Altered <input type="checkbox"/> Moved <input type="checkbox"/>	
10 Site <input type="checkbox"/> Building <input checked="" type="checkbox"/>	27 Other Surveys in Which Included	37 Condition Interior <u>good</u> Exterior <u>good</u>	
11 On National Register? Yes <input type="checkbox"/> No <input type="checkbox"/>		38 Preservation Underway? Yes <input type="checkbox"/> No <input type="checkbox"/>	
12 Is It Eligible? Yes <input type="checkbox"/> No <input type="checkbox"/>		39 Endangered? By What? Yes <input type="checkbox"/> No <input type="checkbox"/>	
13 Part of Estab Hist Dist? Yes <input type="checkbox"/> No <input type="checkbox"/>		40 Visible from Public Road? Yes <input type="checkbox"/> No <input type="checkbox"/>	
14 District Potential? Yes <input type="checkbox"/> No <input type="checkbox"/>		41 Distance from and Frontage on Road	
15 Name of Established District			

42. Further Description of Important Features	5 Other Name(s)
	Photo

43 History and Significance
typical example of high quality early 20th century bungalow/bungalow style

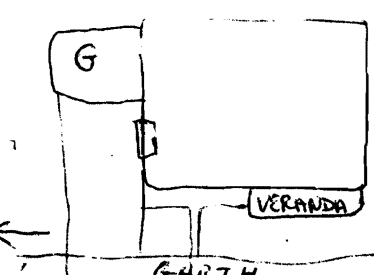
44 Description of Environment and Outbuildings

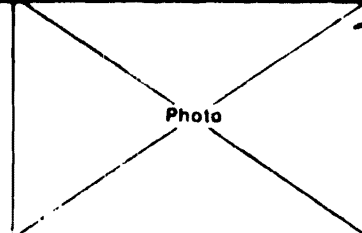
45 Sources of Information	46 Prepared by Wagers
	47 Organization CPH WB
	48 Date 8-1-79
	49 Revision Date(s)

Office of Historic Preservation, P.O. Box 176, Jefferson City, Missouri 65101
HISTORIC INVENTORY

BOAS006-193

1 No	4 Present Name(s) Stephen L. & Emily B. Bonwich
2 County Boone	5 Other Name(s)
3 Location of Negatives	

6 Specific Location 310 S. GARTH PARK Hill Add No 15 29 FT OF LOT 22 & all Lot 23	16 Thematic Category	28 No of Stories 2
	17 Date(s) or Period 1920's	29 Basement? Yes <input checked="" type="checkbox"/> No <input type="checkbox"/>
7 City or Town	18 Style or Design	30 Foundation Material River Rock
8 Site Plan with North Arrow 	19 Architect or Engineer	31 Wall Construction
	20 Contractor or Builder * Clyde STEWART	32 Roof Type & Material Gable & Shingle
9 Coordinates Lat Long	21 Original Use, if apparent	33 No. of Bays Front Side
10 Site: <input type="checkbox"/> Building <input checked="" type="checkbox"/> Structure: <input type="checkbox"/> Object: <input type="checkbox"/>	22 Present Use Residence	34 Wall Treatment Stucco
	23 Ownership Public <input type="checkbox"/> Private <input checked="" type="checkbox"/>	24 Owner's Name & Address, if known Stephen + Emily Bonwich 306 S. GARTH
11 On National Register? Yes <input type="checkbox"/> No <input type="checkbox"/>	25 Open to Public? Yes <input type="checkbox"/> No <input checked="" type="checkbox"/>	35 Plan Shape Square
12 Is It Eligible? Yes <input type="checkbox"/> No <input type="checkbox"/>	26 Local Contact Person or Organization	36 Changes (Explain in #42) Addition: <input type="checkbox"/> Altered: <input type="checkbox"/> Moved: <input type="checkbox"/>
13 Part of Estab. Hist. Dist.? Yes <input type="checkbox"/> No <input type="checkbox"/>	27 Other Surveys in Which Included	37 Condition Interior: <u>good</u> Exterior: <u>good</u>
14 District Potent'l? Yes <input type="checkbox"/> No <input type="checkbox"/>		38 Preservation Underway? Yes <input type="checkbox"/> No <input checked="" type="checkbox"/>
15 Name of Established District		39 Endangered? By What? Yes <input type="checkbox"/> No <input checked="" type="checkbox"/>
		40 Visible from Public Road? Yes <input type="checkbox"/> No <input type="checkbox"/>
		41 Distance from and Frontage on Road 20 Ft

42 Further Description of Important Features	5 Other Name(s) 
--	--

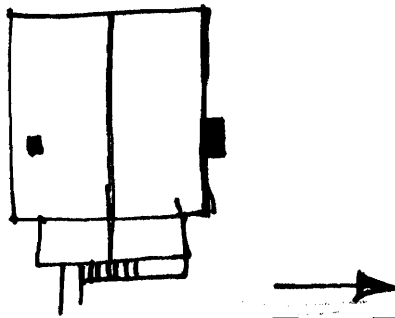
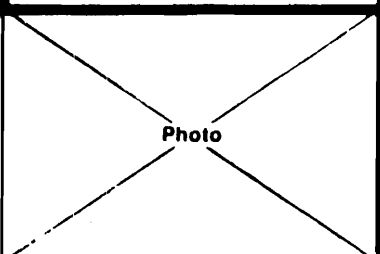
43 History and Significance
 * Built by Clyde Stewart, son of Judge J. A. Stewart using his alternative house plan of a half-veranda along only half the front of the house.

44 Description of Environment and Outbuildings

45 Sources of Information * Carl F Johnson	46 Prepared by Wieggers
	47 Organization C/O WB
	48 Date 8-1-79
	49 Revision Date(s)


Office of Historic Preservation, P.O. Box 176, Jefferson City, Missouri 65101
HISTORIC INVENTORY

BOAS006-194

<p>1 No</p> <p>2 County <u>Bonne</u></p> <p>3 Location of Negatives</p>	<p>4 Present Name(s) <u>Stephens Howard P & Fleta Stephens</u></p> <p>5 Other Name(s)</p>	1. No
<p>6 Specific Location <u>401 S Garth</u> <u>4320 Westmount add lot</u> <u>13</u></p> <p>7 City or Town if Rural, Township & Vicinity</p> <p>8 Site Plan with North Arrow</p> <div style="text-align: center;">  </div> <p>9 Coordinates UTM Lat Long</p>	<p>16. Thematic Category</p> <p>17 Date(s) or Period <u>1923</u></p> <p>18 Style or Design</p> <p>19. Architect or Engineer</p> <p>20. Contractor or Builder <u>L. D. Johnson</u></p> <p>21. Original Use, if apparent <u>residence</u></p> <p>22 Present Use <u>residence</u></p> <p>23 Ownership Public <input type="checkbox"/> Private <input checked="" type="checkbox"/></p> <p>24. Owner's Name & Address, if known <u>Howard Stephens</u> <u>401 S. Garth</u></p> <p>25. Open to Public? Yes <input type="checkbox"/> No <input checked="" type="checkbox"/></p> <p>26. Local Contact Person or Organization</p> <p>27. Other Surveys in Which Included</p>	2. County
<p>11 On National Register? Yes <input type="checkbox"/> No <input checked="" type="checkbox"/></p> <p>12. Is II Eligible? Yes <input type="checkbox"/> No <input type="checkbox"/></p> <p>13 Part of Estab Hist Dist? Yes <input type="checkbox"/> No <input type="checkbox"/></p> <p>14. District Potent'l? Yes <input type="checkbox"/> No <input type="checkbox"/></p> <p>15 Name of Established District</p>	<p>30. Foundation Material</p> <p>31. Wall Construction</p> <p>32. Roof Type & Material <u>medium gable - asbestos</u></p> <p>33. No. of Bays Front Side</p> <p>34. Wall Treatment <u>stucco</u></p> <p>35. Plan Shape <u>rectangle</u></p> <p>36. Changes (Explain in #42) Addition <input type="checkbox"/> Altered <input type="checkbox"/> Moved <input type="checkbox"/></p> <p>37. Condition Interior <u>good</u> Exterior <u>good</u></p> <p>38. Preservation Underway? Yes <input type="checkbox"/> No <input checked="" type="checkbox"/></p> <p>39. Endangered? By What? Yes <input type="checkbox"/> No <input type="checkbox"/> <u>widening Broadway</u></p> <p>40. Visible from Public Road? Yes <input checked="" type="checkbox"/> No <input type="checkbox"/></p> <p>41. Distance from and Frontage on Road</p>	4. Present Name(s)
<p>42. Further Description of Important Features <u>Roof Trim - Verges projecting</u> <u>Porch - 2x4x4</u> <u>Windows - Double hood</u> <u>Porch open</u></p>	<div style="text-align: center; height: 100px;">  </div>	5. Other Name(s)
<p>43 History and Significance <u>... at one time & now ...</u></p>		
<p>44 Description of Environment and Outbuildings</p>		
<p>45 Sources of Information</p>		<p>46. Prepared by <u>Marilyn Vernon</u></p> <p>47. Organization <u>CP of W B</u></p> <p>48. Date <u>8/79</u> 49 Revision Date(s)</p>

HISTORIC INVENTORY

BOAS006-195

<p>1 No</p> <p>2 County <u>Boone</u></p> <p>3 Location of Negatives</p>	<p>4 Present Name(s) <u>Brown, Elizabeth A. Mus et al</u></p> <p>5 Other Name(s)</p>	1 No
<p>6 Specific Location <u>403 S South 4320 Westmount add 60' N pt lot 12</u></p> <p>7 City or Town If Rural, Township & Vicinity</p> <p>8 Site Plan with North Arrow</p> <div style="text-align: center;">  </div> <p>9 Coordinates UTM Lat Long</p>	<p>16 Thematic Category</p> <p>17 Date(s) or Period <u>1900-1970</u></p> <p>18 Style or Design</p> <p>19 Architect or Engineer</p> <p>20 Contractor or Builder</p> <p>21 Original Use, if apparent <u>Residence</u></p> <p>22 Present Use <u>Residence</u></p> <p>23 Ownership <u>Elizabeth Brown</u> Public <input type="checkbox"/> Private <input checked="" type="checkbox"/></p> <p>24 Owner's Name & Address, if known <u>Elizabeth Brown 403 S South gatech</u></p> <p>25 Open to Public? Yes <input type="checkbox"/> No <input checked="" type="checkbox"/></p> <p>26 Local Contact Person or Organization</p> <p>27 Other Surveys in Which Included</p>	2 County
<p>10 Site <input type="checkbox"/> Building <input type="checkbox"/> Structure <input type="checkbox"/> Object <input type="checkbox"/></p> <p>11 On National Register? Yes <input type="checkbox"/> No <input checked="" type="checkbox"/></p> <p>12 Is II Eligible? Yes <input type="checkbox"/> No <input type="checkbox"/></p> <p>13 Part of Estab Hist Dist? Yes <input type="checkbox"/> No <input type="checkbox"/></p> <p>14 District Potential? Yes <input type="checkbox"/> No <input type="checkbox"/></p> <p>15 Name of Established District</p>	<p>28 No. of Stories <u>2</u></p> <p>29 Basement? <u>full</u> Yes <input checked="" type="checkbox"/> No <input type="checkbox"/></p> <p>30 Foundation Material <u>STONE</u></p> <p>31 Wall Construction <u>natural stone</u></p> <p>32 Roof Type & Material <u>Gambrel/asbestos</u></p> <p>33 No. of Bays Front Side</p> <p>34 Wall Treatment <u>natural stone/shingles</u></p> <p>35 Plan Shape <u>rectangular</u></p> <p>36 Changes (Explain in #42) Addition <input type="checkbox"/> Altered <input type="checkbox"/> Moved <input type="checkbox"/></p> <p>37 Condition Interior <u>good</u> Exterior <u>good</u></p> <p>38 Preservation Underway? Yes <input type="checkbox"/> No <input type="checkbox"/></p> <p>39 Endangered? By What? Yes <input type="checkbox"/> No <input type="checkbox"/> <u>widening west Broadway</u></p> <p>40 Visible from Public Road? Yes <input type="checkbox"/> No <input type="checkbox"/></p> <p>41 Distance from and Frontage on Road</p>	4 Present Name(s)
<p>42 Further Description of Important Features</p> <p><u>ROOF TRIM - CORNICE BOVED plain Frieze plain</u> <u>DOOR-LINTEL - PANEL WITH PLATE GLASS</u> <u>WINDOW - 1 SASH & LEADED PLATE TRANSOM</u> <u>DOUBLE SASH & FOLDING</u> <u>PORCH - OPEN WITH ROOM OVER</u></p>	<p>Photo</p>	5 Other Name(s)
<p>43 History and Significance</p>		
<p>44 Description of Environment and Outbuildings</p>		
<p>45 Sources of Information</p>	<p>46 Prepared by <u>Marilyn Vernon</u></p> <p>47 Organization <u>CP of WB</u></p> <p>48 Date <u>8/79</u> 49 Revision Date(s)</p>	

HISTORIC INVENTORY

BOAS006-196

<p>1 No</p> <p>2 County <u>Boone</u></p> <p>3 Location of Negatives</p>	<p>4 Present Name(s) <u>Rieman, Dwight T & Emily L</u></p> <p>5 Other Name(s)</p>	1 No
<p>6 Specific Location <u>4320 Westmount add 30' N pt lot 11 + 30' S. pt lot 12</u></p> <p>7 City or Town If Rural, Township & Vicinity</p> <p>8 Site Plan with North Arrow</p>	<p>16. Thematic Category</p> <p>17 Date(s) or Period <u>1907-10 1908</u></p> <p>18 Style or Design</p> <p>19. Architect or Engineer</p> <p>20. Contractor or Builder</p> <p>21. Original Use, if apparent <u>residence</u></p> <p>22 Present Use <u>residence</u></p> <p>23 Ownership Public <input type="checkbox"/> Private <input checked="" type="checkbox"/></p> <p>24. Owner's Name & Address, if known <u>Dwight Rieman 405 S. Garth Columbia</u></p> <p>25. Open to Public? Yes <input type="checkbox"/> No <input checked="" type="checkbox"/></p> <p>26. Local Contact Person or Organization</p> <p>27. Other Surveys in Which Included</p>	2 County
<p>9 Coordinates UTM Lat Long</p> <p>10 Site Building <input checked="" type="checkbox"/> Structure Object <input type="checkbox"/></p> <p>11 On National Register? Yes <input type="checkbox"/> No <input type="checkbox"/></p> <p>12 Is It Eligible? Yes <input type="checkbox"/> No <input type="checkbox"/></p> <p>13 Part of Estab Hist Dist? Yes <input type="checkbox"/> No <input type="checkbox"/></p> <p>14 District Potent'l? Yes <input type="checkbox"/> No <input type="checkbox"/></p> <p>15 Name of Established District</p>	<p>28. No. of Stories <u>2</u></p> <p>29. Basement? <u>partial</u> Yes <input checked="" type="checkbox"/> No <input type="checkbox"/></p> <p>30. Foundation Material <u>concrete</u></p> <p>31. Wall Construction <u>frame</u></p> <p>32. Roof Type & Material <u>slope over jet high gable, overhang, shed on dormers</u></p> <p>33. No. of Bays Front Side <u>1</u></p> <p>34. Wall Treatment <u>wood shingle upper wide clapd 1st story;</u></p> <p>35. Plan Shape <u>nearly reg</u></p> <p>36. Changes (Explain in #42) Addition <input checked="" type="checkbox"/> Altered <input type="checkbox"/> Moved <input type="checkbox"/></p> <p>37. Condition Interior <u>good</u> Exterior <u>good</u></p> <p>38. Preservation Underway? Yes <input type="checkbox"/> No <input checked="" type="checkbox"/></p> <p>39. Endangered? By What? Yes <input type="checkbox"/> No <input type="checkbox"/> <u>Wider W Bdy</u></p> <p>40. Visible from Public Road? Yes <input checked="" type="checkbox"/> No <input type="checkbox"/></p> <p>41. Distance from and Frontage on Road</p>	3 Other Name(s)
<p>42. Further Description of Important Features</p> <p><u>roof: high gable with overhang; shed over dormers front + back; on both sides, slope roof over jet; front screen porch under gable; wide clapd on bottom + wood shingle on upper story; one story bay on side; brick chimney on side; shed roof on one story addition in back;</u></p> <p><u>Continued on second sheet:</u></p>	<p>Photo</p>	5 Other Name(s)
<p>43 History and Significance</p> <p><u>Prior to Rieman, owner was Phil Simpich, abstract Co.</u></p>		
<p>44 Description of Environment and Outbuildings</p> <p><u>2 car shed behind house; ash 85 y old in front of house; City may have killed when sidewalk was put in 1978 summer - fate still in doubt.</u></p>		
<p>45 Sources of Information</p>	<p>46. Prepared by <u>Liz Schmidt</u></p> <p>47. Organization <u>CP of WB</u></p> <p>48. Date <u>8/79</u> 49. Revision Date(s)</p>	

405 S. Garth

Item # 42, Continued:

2 sash windows, upper 6 light.

Verges close, small inset windows fixed on gable upstairs, 3 light, pivot

Dormer: screen outside and inside windows 12-light, slide: middle three slide,
and 2 on \nearrow ends open outward.

First floor on bay and onto front porch: windows have 2 sash, 6 light upper

Outside chimney - heavy brick. Fireplace inside is clear across chimney and
heavy tile brick, radiating arch in brick over fireplace inside.

Front door: 2" thick - made of two, 1" planks, about 9" wide, with
bolts to hold them together; brass studs cover the bolts;
nine light insert at top, 6" inset and bolted thru, and lined with
same brass caps

Trim inside house is all angled, almost an oriental look. Unusual interior
and has not been painted over, nor altered in shape.

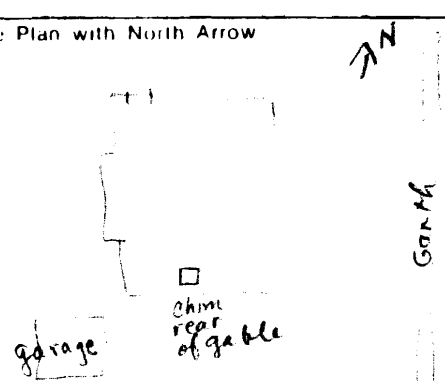
Siding: plant 9" siding, 1-1 $\frac{1}{4}$ " thick. Very heavy, good wood

On bay: 3 windows, 2 sash, 6 light upper sash
8 light fixed window on porch

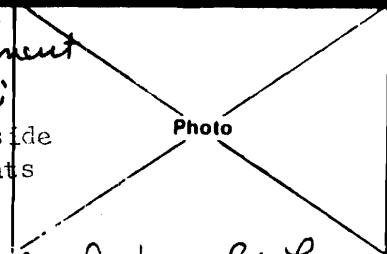
Liz Schmidt 8/79

Office of Historic Preservation, P.O. Box 176, Jefferson City, Missouri 65101
HISTORIC INVENTORY

BOAS006-197

<p>1 No</p> <p>2 County <u>Boone</u></p> <p>3 Location of Negatives</p>	<p>4 Present Name(s) <u>Craig, Gertrude Mrs & Lurline Wayland</u></p> <p>5 Other Name(s)</p>	
<p>6 Specific Location <u>407 S Garth</u> <u>4320 Westmount add. 60'</u> <u>S pt lot 11</u></p> <p>7 City or Town If Rural, Township & Vicinity</p> <p>8 Site Plan with North Arrow</p>  <p>9 Coordinates UTM Lat Long</p> <p>10 Site Building <input checked="" type="checkbox"/> Structure <input type="checkbox"/></p> <p>11 On National Register? Yes <input type="checkbox"/> No <input type="checkbox"/></p> <p>12 Is II Eligible? Yes <input type="checkbox"/> No <input type="checkbox"/></p> <p>13 Part of Estab Hist Dist? Yes <input type="checkbox"/> No <input type="checkbox"/></p> <p>14 District Potent'l? Yes <input type="checkbox"/> No <input type="checkbox"/></p> <p>15 Name of Established District</p>	<p>16 Thematic Category</p> <p>17 Date(s) or Period <u>built around 1908-10</u></p> <p>18 Style or Design</p> <p>19 Architect or Engineer</p> <p>20 Contractor or Builder</p> <p>21 Original Use, if apparent <u>residence</u></p> <p>22 Present Use <u>residence</u></p> <p>23 Ownership Public <input type="checkbox"/> Private <input checked="" type="checkbox"/></p> <p>24 Owner's Name & Address, if known <u>Sisters Gertrude Craig + Lurline Wayland 407 S. Garth Columbia</u></p> <p>25 Open to Public? Yes <input type="checkbox"/> No <input checked="" type="checkbox"/></p> <p>26 Local Contact Person or Organization</p> <p>27 Other Surveys in Which Included</p>	<p>28 No. of Stories <u>2</u></p> <p>29 Basement? <u>full</u> Yes <input checked="" type="checkbox"/> No <input type="checkbox"/></p> <p>30 Foundation Material <u>concrete</u></p> <p>31 Wall Construction <u>frame</u></p> <p>32 Roof Type & Material <u>Cross gable, ash. shing</u></p> <p>33 No. of Bays Front <u>1</u> Side <u>1</u></p> <p>34 Wall Treatment <u>wood shingle</u></p> <p>35 Plan Shape <u>irreg</u></p> <p>36 Changes (Explain in #42) Addition <input type="checkbox"/> Altered <input type="checkbox"/> Moved <input type="checkbox"/></p> <p>37 Condition Interior <u>excellent</u> Exterior <u>good</u></p> <p>38 Preservation Underway? Yes <input type="checkbox"/> No <input type="checkbox"/></p> <p>39 Endangered? By What? Yes <input type="checkbox"/> No <input type="checkbox"/> <u>Widen W Bdy</u></p> <p>40 Visible from Public Road? Yes <input checked="" type="checkbox"/> No <input type="checkbox"/></p> <p>41 Distance from and Frontage on Road</p>
<p>42 Further Description of Important Features <u>Veranda porch with 4 posts; gable dormer in front; cross gable roof; gable shed roof on 1-story porch in back; basement has outside entrance from outside; 1 story bay on side; verges projecting, plain, close eaves; verticla elliptical vent on side to attice, and on front, glass covered ellipse with small diamond lights on front; continued on second page:</u> <u>Note: corner fireplace in L.R.</u></p>		<p>43 History and Significance <u>Sisters Gertrude Craig + Lurline Wayland bought home 1922, when their father died; lived here with husbands + Wayland son John - Peter Wayland hub; Dr. + Mrs Brown lived there before 1922; before after them was Pros. Atty Ruby Hulen, then Craig-Wayland; <u>some time</u></u></p>
<p>44 Description of Environment and Outbuildings <u>paper cover over garage; gable roof;</u></p>		<p>45 Sources of Information</p> <p>46 Prepared by <u>Liz Schmidt</u></p> <p>47 Organization <u>CHP WA</u></p> <p>48 Date <u>8/79</u> 49 Revision Date(s)</p>

1 County
2 County
4 Present Name(s)
5 Other Name(s)



407 S. Garth

No. 42 - continued: cross gable front with overhang; upstairs screen windows in gable and further under gable room begins; side second story, single sash fixed windows with inset diamond lights.

First floor: 2 sash windows, upper sash with small diamond lights

Large windows to porch from L.R.: 3 sash, vertical

2 side, sash have 2 sash movable with 1/3 top, 2/3 bottom division

Middle has diamond 1/3 top, 2/3 bottom plain, movable 2 sash

Front door: entry way has single glass door - full glass panel, beveled edges

On side bay - 3 small diamond pane, hinged outward opening windows.

Cement block foundation and red cement porch floor

Liz Schmidt 8/79

Office of Historic Preservation, P.O. Box 176, Jefferson City, Missouri 65101
HISTORIC INVENTORY

BOAS006-198

<p>1 No</p> <p>2 County <u>Boone</u></p> <p>3 Location of Negatives</p>	<p>4 Present Name(s) <u>Pihlblad, Terence (Mrs)</u></p> <p>5 Other Name(s)</p>	1. NO
<p>6 Specific Location <u>408 S. Gaith Welch Add. lot 3 20 feet SPT 2 + 40 ft N PT lot 4</u></p> <p>7 City or Town if Rural, Township & Vicinity</p> <p>8 Site Plan with North Arrow</p> <div style="text-align: center;"> </div> <p>9 Coordinates UTM Lat Long</p>	<p>16 Thematic Category</p> <p>17 Date(s) or Period <u>1939</u></p> <p>18 Style or Design</p> <p>19 Architect or Engineer</p> <p>20 Contractor or Builder <u>Mr. J. Wilkerson</u></p> <p>21 Original Use, if apparent <u>residence</u></p> <p>22 Present Use <u>residence</u></p> <p>23 Ownership Public <input type="checkbox"/> Private <input checked="" type="checkbox"/></p> <p>24 Owner's Name & Address, if known <u>Gladys Pihlblad 408 Gaith</u></p> <p>25 Open to Public? Yes <input type="checkbox"/> No <input checked="" type="checkbox"/></p> <p>26 Local Contact Person or Organization</p> <p>27 Other Surveys in Which Included</p>	2. County
<p>10 Site Building Structure Object</p> <p>11 On National Register? Yes <input type="checkbox"/> No <input type="checkbox"/></p> <p>12 Is It Eligible? Yes <input type="checkbox"/> No <input type="checkbox"/></p> <p>13 Part of Estab Hist Dist? Yes <input type="checkbox"/> No <input type="checkbox"/></p> <p>14 District Potent? Yes <input type="checkbox"/> No <input type="checkbox"/></p> <p>15 Name of Established District</p>	<p>28 No. of Stories <u>2</u></p> <p>29 Basement? Yes <input checked="" type="checkbox"/> No <input type="checkbox"/> <u>Full</u></p> <p>30 Foundation Material <u>Brick</u></p> <p>31 Wall Construction <u>Brick</u></p> <p>32 Roof Type & Material <u>medium gable - asbestos</u></p> <p>33 No. of Bays Front Side</p> <p>34 Wall Treatment <u>stretcher bond</u></p> <p>35 Plan Shape <u>rectangle</u></p> <p>36 Changes (Explain in #42) Addition <input type="checkbox"/> Altered <input type="checkbox"/> Moved <input type="checkbox"/></p> <p>37 Condition Interior <u>Good</u> Exterior <u>Good</u></p> <p>38 Preservation Underway? Yes <input type="checkbox"/> No <input checked="" type="checkbox"/></p> <p>39 Endangered? By What? Yes <input type="checkbox"/> No <input type="checkbox"/></p> <p>40 Visible from Public Road? Yes <input checked="" type="checkbox"/> No <input type="checkbox"/></p> <p>41 Distance from and Frontage on Road</p>	4. Present Name(s)
<p>42 Further Description of Important Features</p> <p><u>Brick in addition added in 1940 to porch area</u></p> <p>DOORWAY - PILASTERS NO UMBRAE - ENTABLATURE SINGLE LEAF WITH WINDOW</p> <p>DOUBLE SASH WINDOWS - SURROUNDS FLAT ARCH VERTICAL JOINT</p> <p>PORCH - STOOP</p>	<p>43 History and Significance</p> <p><u>Five piece cast iron which was placed from an old Columbia House.</u></p> <p><u>It is believed that the house was built in 1860 and named after Boone County.</u></p>	5. Other Name(s)
<p>44 Description of Environment and Outbuildings</p>	<p>45 Sources of Information</p>	<p>46 Prepared by <u>Marilyn Vernon</u></p> <p>47 Organization <u>CHS/WB</u></p> <p>48 Date <u>8/79</u></p> <p>49 Revision Date(s)</p>

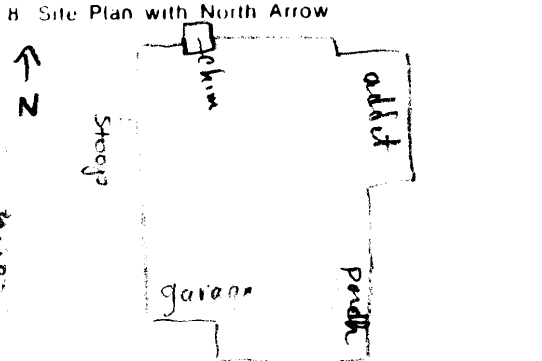
HISTORIC INVENTORY

BOASCOLE-199

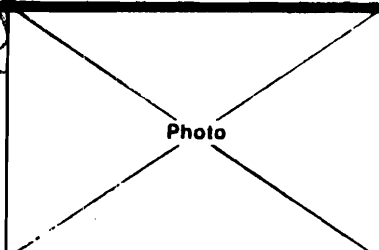
<p>1 No</p> <p>2 County <u>Boone</u></p> <p>3 Location of Negatives</p>	<p>4 Present Name(s) <u>Sampson, Norris & Mary A.</u></p> <p>5 Other Name(s)</p>	1 NO
<p>6 Specific Location <u>409 S. Garth 4320 Westmount add 50' N pt lot 10</u></p> <p>7 City or Town If Rural, Township & Vicinity</p> <p>8 Site Plan with North Arrow</p> <div style="text-align: center;"> </div> <p>9 Coordinates UTM Lat Long</p> <p>10 Site Building <input checked="" type="checkbox"/> Structure Object <input type="checkbox"/></p> <p>11 On National Register? Yes <input type="checkbox"/> No <input type="checkbox"/></p> <p>12 Is It Eligible? Yes <input type="checkbox"/> No <input type="checkbox"/></p> <p>13 Part of Estab Hist Dist? Yes <input type="checkbox"/> No <input type="checkbox"/></p> <p>14 District Potent'l? Yes <input type="checkbox"/> No <input type="checkbox"/></p> <p>15 Name of Established District</p>	<p>16 Thematic Category</p> <p>17 Date(s) or Period <u>Built 1907</u></p> <p>18 Style or Design</p> <p>19 Architect or Engineer</p> <p>20 Contractor or Builder <u>Dr. Almstead</u></p> <p>21 Original Use, if apparent <u>residence</u></p> <p>22 Present Use <u>residence</u></p> <p>23 Ownership Public <input type="checkbox"/> Private <input checked="" type="checkbox"/></p> <p>24 Owner's Name & Address, if known <u>Norris Sampson 409 S. Garth Columbia</u></p> <p>25 Open to Public? Yes <input type="checkbox"/> No <input checked="" type="checkbox"/></p> <p>26 Local Contact Person or Organization</p> <p>27 Other Surveys in Which Included</p>	2 County
	<p>28 No. of Stories <u>2</u></p> <p>29 Basement? Yes <input type="checkbox"/> No <input checked="" type="checkbox"/></p> <p>30 Foundation Material <u>Cement</u></p> <p>31 Wall Construction <u>frame</u></p> <p>32 Roof Type & Material <u>asph sh. back porch Cross gable + hip roof on</u></p> <p>33 No. of Bays Front Side <u>1</u></p> <p>34 Wall Treatment <u>narrow clap bd.</u></p> <p>35 Plan Shape <u>irreg</u></p> <p>36 Changes (Explain in #42) Addition: <input type="checkbox"/> Altered <input checked="" type="checkbox"/> Moved <input type="checkbox"/></p> <p>37 Condition Interior <u>excellent</u> Exterior <u>good.</u></p> <p>38 Preservation Underway? Yes <input type="checkbox"/> No <input type="checkbox"/></p> <p>39 Endangered? By What? Yes <input type="checkbox"/> No <input type="checkbox"/> <u>widen w. Bdy</u></p> <p>40 Visible from Public Road? Yes <input checked="" type="checkbox"/> No <input type="checkbox"/></p> <p>41 Distance from and Frontage on Road</p>	4 Present Name(s)
<p>42 Further Description of Important Features <u>corners fireplace Gable on porch roof; gable over screen front porch; Veranda front porch with 3 pillars, now screened in; cross gable corners with overhang; straddle chimney; hip roof on back porch; single garage with gable; eaves & projecting rafters exposed; large window into front porch 6 hexagonal light in top 1/4; door glass inset in top 1/3; bottom panel has wreath; corner fireplace in L.R. + sliding door; enclosed back porch</u></p> <p>43 History and Significance <u>Sampsons have lived here since 1945; Clifford Moore preceded them, who was postman; moore's had a fire + upstairs bay over porch was removed when upstairs was rebuilt; fire started from chimney sparks onto wood shingles on roof; before Moore was a renter by name of Young; Dr. Almstead built house about 1907; single car garage with modern door, gable roof;</u></p> <p>44 Description of Environment and Outbuildings <u>old garage doors now on garage at 503 S. Garth (since 1963 or so); large maple in front yard probably 100 yrs old;</u></p>		5 Other Name(s)
<p>45 Sources of Information</p>	<p>46 Prepared by <u>Liz Schmidt</u></p> <p>47 Organization <u>CPH WS</u></p> <p>48 Date <u>8/79</u></p> <p>49 Revision Date(s)</p>	

Office of Historic Preservation, P.O. Box 176, Jefferson City, Missouri 65101
HISTORIC INVENTORY

BOASCOOL - 200

1 No		4 Present Name(s) <i>Harper, Milt & Deanne</i>		1 No	
2 County <i>Boone</i>		5 Other Name(s)			2 County
3 Location of Negatives					
6 Specific Location <i>410 S. Garth Welch Add. 520 ft LOT 4 N 40 ft. Lot 5</i>		16. Thematic Category		28. No. of Stories <i>2 1/2</i>	
7 City or Town <i>Columbia</i>		17 Date(s) or Period <i>1937</i>		29. Basement? Yes <input checked="" type="checkbox"/> No <input type="checkbox"/>	
8 Site Plan with North Arrow 		18 Style or Design		30. Foundation Material <i>concrete with brick tie</i>	
9 Coordinates UTM Lat Long		19. Architect or Engineer		31. Wall Construction <i>brick</i>	
10 Site Building <input checked="" type="checkbox"/> Structure Object <input type="checkbox"/>		20. Contractor or Builder		32. Roof Type & Material <i>gable shingle; flat over add't.</i>	
11 On National Register? Yes <input type="checkbox"/> No <input type="checkbox"/>		21. Original Use, if apparent <i>residence</i>		33. No. of Bays Front Side	
12 Is It Eligible? Yes <input type="checkbox"/> No <input type="checkbox"/>		22 Present Use <i>residence</i>		34. Wall Treatment <i>stretcher bond</i>	
13 Part of Estab Hist Dist? Yes <input type="checkbox"/> No <input type="checkbox"/>		23 Ownership <i>Milt Harper</i> Public <input type="checkbox"/> Private <input checked="" type="checkbox"/>		35. Plan Shape <i>irreg</i>	
14 District Potent? Yes <input type="checkbox"/> No <input type="checkbox"/>		24. Owner's Name & Address, if known <i>Milt Harper 410 S. Garth Columbia</i>		36. Changes (Explain in #42) Addition <input checked="" type="checkbox"/> Altered <input type="checkbox"/> Moved <input type="checkbox"/>	
15 Name of Established District		25. Open to Public? Yes <input type="checkbox"/> No <input checked="" type="checkbox"/>		37. Condition Interior <i>excellent</i> Exterior <i>excellent</i>	
		26. Local Contact Person or Organization		38. Preservation Underway? Yes <input type="checkbox"/> No <input type="checkbox"/>	
		27. Other Surveys in Which Included		39. Endangered? By What? Yes <input type="checkbox"/> No <input type="checkbox"/> <i>Widen W Bdy</i>	
				40. Visible from Public Road? Yes <input checked="" type="checkbox"/> No <input type="checkbox"/>	
				41. Distance from and Frontage on Road	

42. Further Description of Important Features
*gable over main house with small gable over garage (attached)
 rear: 1 story addition with wide clapboard siding; also enc. porch
 on rear, 1 story flat roof, verges above, chise saved,
 plain molding on embrasure*



43 History and Significance
*Harper 1979 - 1976; John Colli 1972 - 1975; Darrell Seltam at least 1959 - 1972;
 Russell Bauder 1930's; built 1938 by Wilkinson*

44 Description of Environment and Outbuildings
Bauder opened family room + put kitchen to back; Mrs Seltam's mother addition to back.

45 Sources of Information	46. Prepared by <i>Liz Schmidt</i>
	47. Organization <i>CP of WB</i>
	48. Date <i>8/79</i>
	49. Revision Date(s)

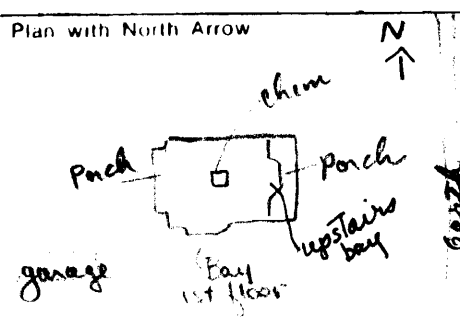
Office of Historic Preservation, P.O. Box 176, Jefferson City, Missouri 65101
HISTORIC INVENTORY

BDR5006-201

<p>1 No</p> <p>2 County <u>Boone</u></p> <p>3 Location of Negatives</p>	<p>4 Present Name(s) <u>Marshall, Christine E. (Mrs David Reese)</u></p> <p>5 Other Name(s) <u>Reese, David</u></p>	1 No	
<p>6 Specific Location <u>500 S. Garth</u> <u>Welch Add. 20 ft. S RT Lots 5 & 6</u> <u>N 40 ft of lot 6</u></p> <p>7 City or Town <u>Columbia</u> If Rural, Township & Vicinity</p> <p>8 Site Plan with North Arrow</p> <div style="text-align: center;"> </div>	<p>16. Thematic Category</p> <p>17 Date(s) or Period <u>1930s</u></p> <p>18 Style or Design</p> <p>19. Architect or Engineer</p> <p>20. Contractor or Builder <u>Wilkerson?</u></p> <p>21. Original Use, if apparent <u>residence</u></p> <p>22 Present Use <u>residence</u></p> <p>23 Ownership Public <input type="checkbox"/> Private <input checked="" type="checkbox"/></p> <p>24. Owner's Name & Address, if known <u>David Reese/Christine Marshall Reese</u> <u>500 S. Garth</u> <u>Columbia</u></p> <p>25. Open to Public? Yes <input type="checkbox"/> No <input checked="" type="checkbox"/></p> <p>26. Local Contact Person or Organization</p> <p>27. Other Surveys in Which Included</p>	<p>28. No. of Stories <u>1 1/2</u></p> <p>29. Basement? Yes <input checked="" type="checkbox"/> No <input type="checkbox"/></p> <p>30. Foundation Material <u>concrete with brick water table</u></p> <p>31. Wall Construction <u>brick with 3 frame dormers in front</u></p> <p>32. Roof Type & Material <u>gable, shingle, 3 gable dormers</u></p> <p>33. No. of Bays Front Side</p> <p>34. Wall Treatment <u>stretcher bond brick</u></p> <p>35. Plan Shape <u>rectang</u></p> <p>36. Changes (Explain in #42) Addition <input type="checkbox"/> Altered <input type="checkbox"/> Moved <input type="checkbox"/></p> <p>37. Condition Interior <u>excellent</u> Exterior <u>excellent</u></p> <p>38. Preservation Underway? Yes <input type="checkbox"/> No <input checked="" type="checkbox"/></p> <p>39. Endangered? By What? Yes <input type="checkbox"/> No <input checked="" type="checkbox"/> <u>Widen w. Body</u></p> <p>40. Visible from Public Road? Yes <input checked="" type="checkbox"/> No <input type="checkbox"/></p> <p>41. Distance from and Frontage on Road</p>	2 County
<p>9 Coordinates UTM Lat Long</p> <p>10 Site <input type="checkbox"/> Building <input checked="" type="checkbox"/> Structure <input type="checkbox"/> Object <input type="checkbox"/></p> <p>11 On National Register? Yes <input type="checkbox"/> No <input checked="" type="checkbox"/></p> <p>12. Is II Eligible? Yes <input type="checkbox"/> No <input checked="" type="checkbox"/></p> <p>13 Part of Estab Hist Dist? Yes <input type="checkbox"/> No <input checked="" type="checkbox"/></p> <p>14. District Potential? Yes <input type="checkbox"/> No <input checked="" type="checkbox"/></p> <p>15 Name of Established District</p>	<p>42. Further Description of Important Features <u>3 full front dormers, gable clapbd, no overhang. Main gable extends over garage + porch; porch has 3 posts + covers front of house except garage; plastic cover over patio in back, flat arch on windows, 2 sash windows, 6/6 light verges close, plain molding on door, 10 ambroseus, 12 light upper front door.</u></p> <p>43 History and Significance <u>House built by Wilkerson</u> <u>Almond & Marshall, + Ababel Marshall, owned it until Christine got it from him,</u> <u>she married Gertrude Matthew (1973) + moved to ...</u></p>	4 Present Name(s)	
<p>44 Description of Environment and Outbuildings</p>	<p>45 Sources of Information</p>	5 Other Name(s)	
<p>46. Prepared by <u>Liz Schmidt</u></p> <p>47. Organization <u>CP of W.B.</u></p> <p>48. Date <u>8/79</u> 49 Revision Date(s)</p>			

Office of Historic Preservation, P.O. Box 176, Jefferson City, Missouri 65101
HISTORIC INVENTORY BOAS006-202

1 No	4 Present Name(s) <i>Ohman, Victor A. & Marian M.</i>
2 County <i>Come</i>	5 Other Name(s)
3 Location of Negatives	

6 Specific Location <i>501 S. Garth 4320 Westmount add 30' N pt lot 9, 30' S pt lot 10</i>	16. Thematic Category	28. No. of Stories <i>2 1/2</i>
	17 Date(s) or Period <i>1907-10? (1903 owner says)</i>	29. Basement? Yes <input checked="" type="checkbox"/> No <input type="checkbox"/>
7 City or Town If Rural, Township & Vicinity	18 Style or Design	30. Foundation Material <i>concrete</i>
8 Site Plan with North Arrow 	19. Architect or Engineer <i>Dr. Almstead</i>	31. Wall Construction <i>stucco</i>
	20. Contractor or Builder	32. Roof Type & Material <i>High hip, asbestos; shed does not reach side</i>
9 Coordinates UTM Lat Long	21. Original Use, if apparent <i>residence</i>	33. No. of Bays Front Side
10 Site Building <input checked="" type="checkbox"/> Structure Object <input type="checkbox"/>	22. Present Use <i>residence</i>	34. Wall Treatment <i>stucco</i>
11. On National Register? Yes <input type="checkbox"/> No <input checked="" type="checkbox"/>	23. Ownership Public <input type="checkbox"/> Private <input checked="" type="checkbox"/>	35. Plan Shape <i>irreg</i>
12. Is It Eligible? Yes <input type="checkbox"/> No <input checked="" type="checkbox"/>	24. Owner's Name & Address, if known <i>Vic Ohman 501 S. Garth Columbia</i>	36. Changes (Explain in #42) Addition <input type="checkbox"/> Moved <input type="checkbox"/>
13. Part of Estab Hist Dist? Yes <input type="checkbox"/> No <input checked="" type="checkbox"/>	25. Open to Public? Yes <input type="checkbox"/> No <input checked="" type="checkbox"/>	37. Condition Interior <i>excellent</i> Exterior <i>excellent</i>
14. District Potent'l? Yes <input type="checkbox"/> No <input checked="" type="checkbox"/>	26. Local Contact Person or Organization	38. Preservation Underway? Yes <input type="checkbox"/> No <input checked="" type="checkbox"/>
15. Name of Established District	27. Other Surveys in Which Included	39. Endangered? By What? Yes <input type="checkbox"/> No <input checked="" type="checkbox"/>
		40. Visible from Public Road? Yes <input type="checkbox"/> No <input checked="" type="checkbox"/>
		41. Distance from and Frontage on Road

42. Further Description of Important Features <i>Chimney stucco; ridge chimney, shed dormer, verge; close, cornice beaded; plain face; tank type, basically square; paneled door glass at top 1/3; plain door, 2 new windows, fixed window with eye-brow window above with hexagon detail work; 1 bay first floor on south, one rounded bay on 2nd floor, cant extending over front porch; door + window on 2nd floor plain; Back Porch + extension room attached on rear; no eaves, porch veranda 3 plain columns, Modified 1965-70; Note: Corner fireplace</i>	Photo
---	-------

43. History and Significance <i>Ohman 1979-1954, \$10,500; gas furnace added by Ohman; Dr. Almstead built & lived in house 1907 originally clapped; Dr. Almsteads wife from England, so he stuccoed house for her, so the story goes; His daughter married Fred Shane, so they lived in house; E.H. Krehbiel preceded Ohman, he was in HY construction so added concrete back steps, etc.</i>
44. Description of Environment and Outbuildings <i>sub. single car garage; masonry outside brickwork, open porch with 3 columns with verticle siding; Gary McDonald landscape consultant; Yard is mainly all brick work with some low plantings; back yard is similar.</i>

45. Sources of Information	46. Prepared by <i>Liz Schmidt</i>
	47. Organization <i>CPH WB</i>
	48. Date <i>8/79</i>
	49. Revision Date(s)

Office of Historic Preservation, P.O. Box 176, Jefferson City, Missouri 65101
HISTORIC INVENTORY

BOAS000-203

<p>1 No</p> <p>2 County <u>Boone</u></p> <p>3 Location of Negatives</p>	<p>4 Present Name(s) <u>Lanctot, Melvina J. Mrs.</u></p> <p>5 Other Name(s)</p>	1 NO	
<p>6 Specific Location <u>502 S. Garth</u> with Add. <u>S 20 FT Lot 6 + All Lot 7</u></p> <p>7 City or Town if Rural, Township & Vicinity <u>Columbia</u></p> <p>8 Site Plan with North Arrow</p>	<p>16 Thematic Category</p> <p>17 Date(s) or Period <u>1938-40</u></p> <p>18 Style or Design <u>Cape Cod</u></p> <p>19 Architect or Engineer <u>Dick Barnett had it built</u></p> <p>20 Contractor or Builder <u>Moss Edwards did brickwork</u></p> <p>21 Original Use, if apparent <u>residence</u></p> <p>22 Present Use <u>residence</u></p> <p>23 Ownership Public <input type="checkbox"/> Private <input checked="" type="checkbox"/></p> <p>24 Owner's Name & Address, if known <u>Melvina Lanctot</u> <u>502 S. Garth</u> <u>Columbia</u></p> <p>25 Open to Public? Yes <input type="checkbox"/> No <input checked="" type="checkbox"/></p> <p>26 Local Contact Person or Organization</p> <p>27 Other Surveys in Which Included</p>	<p>28 No. of Stories <u>1 1/2</u></p> <p>29 Basement? Yes <input checked="" type="checkbox"/> No <input type="checkbox"/></p> <p>30 Foundation Material <u>Concrete with brick water table</u></p> <p>31 Wall Construction <u>stretcher bond</u></p> <p>32 Roof Type & Material <u>gable with shingles - with dormer in back</u></p> <p>33 No. of Bays Front Side</p> <p>34 Wall Treatment <u>Common Amer Cond</u></p> <p>35 Plan Shape <u>rectang</u></p> <p>36 Changes (Explain in #42) Addition <input type="checkbox"/> Altered <input type="checkbox"/> Moved <input type="checkbox"/></p> <p>37 Condition Interior <u>excellent</u> Exterior <u>excellent</u></p> <p>38 Preservation Underway? Yes <input type="checkbox"/> No <input type="checkbox"/></p> <p>39 Endangered? By What? Yes <input type="checkbox"/> No <input type="checkbox"/></p> <p><u>Written W Boly</u></p> <p>40 Visible from Public Road? Yes <input checked="" type="checkbox"/> No <input type="checkbox"/></p> <p>41 Distance from and Frontage on Road</p>	2. County 4 Present Name(s)
<p>9 Coordinates UTM Lat Long</p> <p>10 Site <input type="checkbox"/> Building <input checked="" type="checkbox"/> Structure <input type="checkbox"/> Object <input type="checkbox"/></p> <p>11 On National Register? Yes <input type="checkbox"/> No <input type="checkbox"/></p> <p>12 Is It Eligible? Yes <input type="checkbox"/> No <input type="checkbox"/></p> <p>13 Part of Estab Hist Dist? Yes <input type="checkbox"/> No <input type="checkbox"/></p> <p>14 District Potent? Yes <input type="checkbox"/> No <input type="checkbox"/></p> <p>15 Name of Established District</p>	<p>42 Further Description of Important Features Plain molding windows with arch radiating voussours; gable roof with chimney on peak; 2 small dormers in front gable with slight overhang; shingle cover long dormer in back; outside stairs to cellar; separate clapbd garage; porch in back; verges projecting, saves close chimney straddle ridge; continued on attached sheet:</p> <p>43 History and Significance Built by Dick Barnett for his son, Dick, + wife Loretta. Bought by Gene Glenn. Barnett ran clothing store on Boly next to Miller Shoe, very fat man; 1st floor carried nansen woodwork. Lanctot bought in 1957, after house had been vacated for some years.</p> <p>44 Description of Environment and Outbuildings Single car garage, unattached, with gable roof; behind that is small shed, metal, for tool storage. Trees in front: oak, 1960's; and cedar, 1960's. very large, both.</p> <p>45 Sources of Information</p>	<p>46 Prepared by <u>Liz Schmidt</u></p> <p>47 Organization <u>CP of W/B</u></p> <p>48 Date <u>8/79</u></p> <p>49 Revision Date(s)</p>	5. Other Name(s)

502 S. Garth

42 (continued)

2-sash windows with upper sash 6 or 8 light

fireplace in living room,, with big fireplace in basement

Dining room had bell for maid, and bell upstairs for maid, also
present owner has made den into dining room for them.

Brick sills, brick on end, radiating arch about 2 rows above windows

2 bedroom and bath upstairs

door: 3 panel, bottom solid, small middle panel.
3 arch glass door, in upper panel

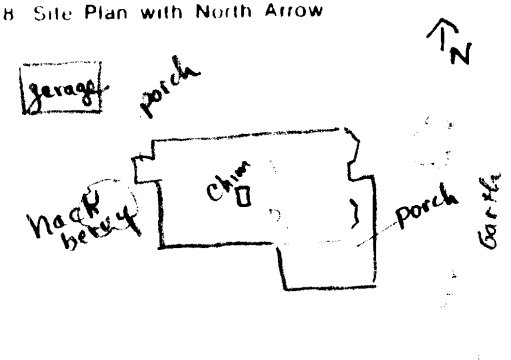
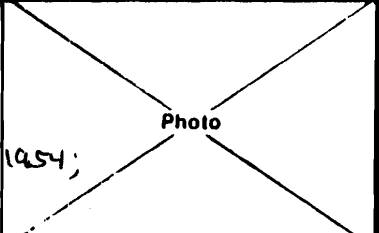
pilasters, no embrasure, front entrance

stoop, but no hood over stoop

Liz Schmidt 8/79

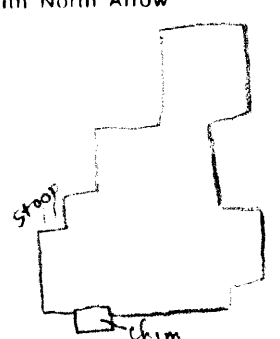
Office of Historic Preservation, P.O. Box 176, Jefferson City, Missouri 65101
HISTORIC INVENTORY

BOAS006-204

<p>1 No</p> <p>2 County <u>Boone</u></p> <p>3 Location of Negatives</p>	<p>4 Present Name(s) <u>Schmidt, Paul W. & Elizabeth O</u></p> <p>5 Other Name(s)</p>	1. NO
<p>6 Specific Location <u>503 S. Garth</u> <u>4320 Westmount add 60' 5pt</u> <u>lot 9</u></p> <p>7 City or Town, if Rural, Township & Vicinity <u>Columbia</u></p> <p>8 Site Plan with North Arrow</p> 	<p>16 Thematic Category</p> <p>17 Date(s) or Period <u>1910</u></p> <p>18 Style or Design</p> <p>19 Architect or Engineer</p> <p>20 Contractor or Builder</p> <p>21 Original Use, if apparent <u>residence</u></p> <p>22 Present Use <u>residence</u></p> <p>23 Ownership Public <input type="checkbox"/> Private <input checked="" type="checkbox"/></p> <p>24 Owner's Name & Address, if known <u>Paul & Eliz Schmidt</u> <u>503 S. Garth</u> <u>Columbia</u></p> <p>25 Open to Public? Yes <input type="checkbox"/> No <input checked="" type="checkbox"/></p> <p>26 Local Contact Person or Organization</p> <p>27 Other Surveys in Which Included</p>	2. County
<p>9 Coordinates UTM Lat Long</p> <p>10 Site <input type="checkbox"/> Building <input checked="" type="checkbox"/> Structure <input type="checkbox"/> Object <input type="checkbox"/></p> <p>11 On National Register? Yes <input type="checkbox"/> No <input type="checkbox"/></p> <p>12 Is II Eligible? Yes <input type="checkbox"/> No <input type="checkbox"/></p> <p>13 Part of Estab Hist Dist? Yes <input type="checkbox"/> No <input type="checkbox"/></p> <p>14 District Potent'l? Yes <input type="checkbox"/> No <input type="checkbox"/></p> <p>15 Name of Established District</p>	<p>28 No. of Stories <u>2 1/2</u></p> <p>29 Basement? Yes <input checked="" type="checkbox"/> No <input type="checkbox"/> <u>partial</u></p> <p>30 Foundation Material <u>concrete</u></p> <p>31 Wall Construction <u>frame</u></p> <p>32 Roof Type & Material <u>shed hip cross gable asbestos</u></p> <p>33 No. of Bays Front <u>2</u> Side</p> <p>34 Wall Treatment <u>split weatherboard</u></p> <p>35 Plan Shape <u>irregular</u></p> <p>36 Changes (Explain in #42) Addition <input checked="" type="checkbox"/> Altered <input checked="" type="checkbox"/> Moved <input type="checkbox"/></p> <p>37 Condition Interior <u>good</u> Exterior <u>good</u></p> <p>38 Preservation Underway? Yes <input type="checkbox"/> No <input checked="" type="checkbox"/></p> <p>39 Endangered? By What? Yes <input type="checkbox"/> No <input type="checkbox"/> <u>widening of W. Hwy</u></p> <p>40 Visible from Public Road? Yes <input checked="" type="checkbox"/> No <input type="checkbox"/></p> <p>41 Distance from and Frontage on Road</p>	4. Present Name(s)
<p>42 Further Description of Important Features <u>affected by chimney - side slope; dormer hipped; large glass, corner</u> <u>beveled glass roof trim; flat arched, ^{no zinc} single panel door; plain entrance</u> <u>2 small windows with diamond pane work on upper west; bay kt</u> <u>floor; small porch in rear with slope roof; 5 bedroom + bath</u> <u>upstairs, plus small attic room (1970); Room in condit since 1954;</u> <u>Note: corner fireplace in L.R;</u></p>	<p>Photo</p> 	5. Other Name(s)
<p>43 History and Significance <u>Schmidt 1979-1959; Hal Mosher 1959-; Kemper Reid - - -; 1930's - Moon family</u> <u>1970 dormers added; 1964 old 2 story addition built in WWII torn off + new 2 story</u> <u>addition added - residing over old wood ^{shingle} upper story + narrow clapbd hedgey +</u> <u>extended over addition; roof extended over old hip roof 1964 to cover old +</u> <u>new parts;</u></p>	<p>44 Description of Environment and Outbuildings <u>fastback concrete front porch veranda, 4 column supports on porch; separate single car garage</u> <u>in rear, vertical plank siding, low hip roof, with storage room attached; garage doors moved</u> <u>from garage at 409 S. Garth about 1963; garage was not built before 1922.</u> <u>Large hollyherry in back yard est. 1869-1879, lower branch even with roof over 2 1/2 stories;</u></p>	5. Other Name(s)
<p>45 Sources of Information</p>	<p>46 Prepared by</p> <p>47 Organization <u>CP of WB</u></p> <p>48 Date 49 Revision Date(s)</p>	5. Other Name(s)

HISTORIC INVENTORY

BOAS006-205

<p>1 No</p> <p>2 County <u>Boone</u></p> <p>3 Location of Negatives</p>	<p>4 Present Name(s) <u>Richard + Joyce Williams</u></p> <p>5 Other Name(s)</p>	1 NO				
<p>6 Specific Location <u>504 S Garth</u> <u>welch. Add. Lot 8</u></p>	<p>16 Thematic Category</p> <p>17 Date(s) or Period</p> <p>18 Style or Design</p> <p>19 Architect or Engineer</p> <p>20 Contractor or Builder</p> <p>21 Original Use, if apparent <u>residence</u></p> <p>22 Present Use <u>residence</u></p> <p>23 Ownership Public <input type="checkbox"/> Private <input checked="" type="checkbox"/></p> <p>24 Owner's Name & Address, if known <u>Richard Williams</u> <u>504 S. Garth</u> <u>Columbia, Mo 65201</u></p> <p>25 Open to Public? Yes <input type="checkbox"/> No <input checked="" type="checkbox"/></p> <p>26 Local Contact Person or Organization</p> <p>27 Other Surveys in Which Included</p>	2 County				
<p>7 City or Town If Rural, Township & Vicinity <u>Columbia</u></p> <p>8 Site Plan with North Arrow</p>  <p>9 Coordinates UTM Lat Long</p> <p>10 Site Building <input checked="" type="checkbox"/> Structure Object <input type="checkbox"/></p> <table border="1" style="width:100%; border-collapse: collapse;"> <tr> <td style="width:50%;">11 On National Register? Yes <input type="checkbox"/> No <input type="checkbox"/></td> <td style="width:50%;">12 Is It Eligible? Yes <input type="checkbox"/> No <input type="checkbox"/></td> </tr> <tr> <td>13 Part of Estab Hist Dist? Yes <input type="checkbox"/> No <input type="checkbox"/></td> <td>14 District Potent'l? Yes <input type="checkbox"/> No <input type="checkbox"/></td> </tr> </table> <p>15 Name of Established District</p>	11 On National Register? Yes <input type="checkbox"/> No <input type="checkbox"/>	12 Is It Eligible? Yes <input type="checkbox"/> No <input type="checkbox"/>	13 Part of Estab Hist Dist? Yes <input type="checkbox"/> No <input type="checkbox"/>	14 District Potent'l? Yes <input type="checkbox"/> No <input type="checkbox"/>	<p>28 No. of Stories <u>1 1/2</u></p> <p>29 Basement? Yes <input checked="" type="checkbox"/> No <input type="checkbox"/> <u>partial</u></p> <p>30 Foundation Material <u>concrete with brick water table</u></p> <p>31 Wall Construction <u>brick common bond</u></p> <p>32 Roof Type & Material <u>gabled; shingle; garage flat</u></p> <p>33 No. of Bays Front Side</p> <p>34 Wall Treatment <u>Common Amer brick</u></p> <p>35 Plan Shape <u>irreg</u></p> <p>36 Changes (Explain in #42) Addition <input checked="" type="checkbox"/> Altered <input type="checkbox"/> Moved <input type="checkbox"/></p> <p>37 Condition Interior <u>excellent</u> Exterior <u>excellent</u></p> <p>38 Preservation Underway? Yes <input type="checkbox"/> No <input type="checkbox"/></p> <p>39 Endangered? By What? Yes <input type="checkbox"/> No <input type="checkbox"/> <u>Widen W Bdy</u></p> <p>40 Visible from Public Road? Yes <input checked="" type="checkbox"/> No <input type="checkbox"/></p> <p>41 Distance from and Frontage on Road</p>	4 Present Name(s)
11 On National Register? Yes <input type="checkbox"/> No <input type="checkbox"/>	12 Is It Eligible? Yes <input type="checkbox"/> No <input type="checkbox"/>					
13 Part of Estab Hist Dist? Yes <input type="checkbox"/> No <input type="checkbox"/>	14 District Potent'l? Yes <input type="checkbox"/> No <input type="checkbox"/>					
<p>42 Further Description of Important Features <u>Shows several styles - Dormer in back with slope roof; screen porch, slope roof; flat roof on garage; Basic home is brick 1/2 stories; wood louver over windows - row of end brick over that; roof gable with no overhang; verges close, close eaves. 2 sash 6/6 light windows; 1 panel front door 5x3; one single pane is glass; plain, no embrasure, stoop Window 3 sash, 10/10/10 light, with mullion on front of house.</u></p>	<p>43 History and Significance <u>Williams 1929-1977; 1976; Ted + Virginia Fisher 1976-1962, Miller family (Kids Jody girl + Chris boy) before that; Westcott, Photo; before that Frances Cannon realtor; Miller was a photographer</u></p>	5 Other Name(s)				
<p>44 Description of Environment and Outbuildings</p>						
<p>45 Sources of Information</p>	<p>46 Prepared by <u>Liz Schmidt</u></p> <p>47 Organization <u>CP of WB</u></p> <p>48 Date <u>8/79</u> 49 Revision Date(s)</p>					

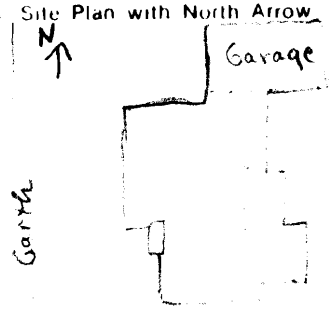
Office of Historic Preservation, P.O. Box 176, Jefferson City, Missouri 65101
HISTORIC INVENTORY

BOAS006-206

<p>1 No</p> <p>2 County <u>Come</u></p> <p>3 Location of Negatives</p>	<p>4 Present Name(s) <u>Ryan, Edward W & Jane R</u></p> <p>5 Other Name(s)</p>	1 NO
<p>6 Specific Location <u>505 S. Garth 4320 Westmont add 601 N pt lot 8</u></p>	<p>16. Thematic Category</p> <p>17 Date(s) or Period <u>around 1910</u></p> <p>18 Style or Design</p> <p>19. Architect or Engineer</p> <p>20. Contractor or Builder</p> <p>21. Original Use, if apparent <u>residence</u></p> <p>22. Present Use <u>residence</u></p> <p>23 Ownership <u>Ed Ryan, 505 S. Garth</u> Public <input type="checkbox"/> Private <input checked="" type="checkbox"/></p> <p>24. Owner's Name & Address, if known <u>Ed Ryan 505 S. Garth Columbia, Mo 65201</u></p> <p>25. Open to Public? Yes <input type="checkbox"/> No <input checked="" type="checkbox"/></p> <p>26. Local Contact Person or Organization</p> <p>27. Other Surveys in Which Included</p>	2 County
<p>7 City or Town If Rural, Township & Vicinity <u>Columbia</u></p> <p>8 Site Plan with North Arrow</p>	<p>30. Foundation Material <u>scored concrete</u></p> <p>31. Wall Construction <u>frame</u></p> <p>32. Roof Type & Material <u>mod hip - shingle</u></p> <p>33. No. of Bays Front Side </p> <p>34. Wall Treatment <u>clapboard - wide</u></p> <p>35. Plan Shape <u>irregular</u></p> <p>36. Changes (Explain in #42) Addition <input checked="" type="checkbox"/> Altered <input type="checkbox"/> Moved <input type="checkbox"/></p> <p>37. Condition Interior <u>excellent</u> Exterior <u>excellent</u></p> <p>38. Preservation Underway? Yes <input type="checkbox"/> No <input checked="" type="checkbox"/></p> <p>39. Endangered? By What? Yes <input type="checkbox"/> No <input checked="" type="checkbox"/> <u>widening w. Bay</u></p> <p>40. Visible from Public Road? Yes <input checked="" type="checkbox"/> No <input type="checkbox"/></p> <p>41. Distance from and Frontage on Road</p>	4 Present Name(s)
<p>9 Coordinates UTM Lat Long</p> <p>10 Site Building <input checked="" type="checkbox"/> Structure Object <input type="checkbox"/></p> <p>11. On National Register? Yes <input type="checkbox"/> No <input checked="" type="checkbox"/></p> <p>12. Is II Eligible? Yes <input type="checkbox"/> No <input checked="" type="checkbox"/></p> <p>13 Part of Estab Hist Dist? Yes <input type="checkbox"/> No <input checked="" type="checkbox"/></p> <p>14. District Potent'l? Yes <input type="checkbox"/> No <input checked="" type="checkbox"/></p> <p>15 Name of Established District</p>	<p>42. Further Description of Important Features <u>3 dormer - one front, 2 rear; one chimney off center hip, S. side of house; 2 small awning windows on chimney side; one on N. side; enclosed 2 way up, 4 pillars; addition 1 story in rear; hip dormer with fixed 24 light small pane windows; Cornice, eaves projecting, cornice boxed plain; porch - 4 piers, open enclosed 3 way up; doorway plain, no embrasure, 2 panel door with upper 1/3 with 6 light windows; 2 sash windows, varying 6/6, single light, etc.</u></p> <p>43 History and Significance <u>Ryan from 1959, High School to 19, Bob Baker to</u></p>	5 Other Name(s)
<p>44 Description of Environment and Outbuildings</p>	<p>46. Prepared by <u>Liz Schmidt</u></p> <p>47. Organization <u>CP of WB</u></p> <p>48. Date <u>8/79</u> 49. Revision Date(s)</p>	Photo

Office of Historic Preservation, P.O. Box 176, Jefferson City, Missouri 65101
HISTORIC INVENTORY

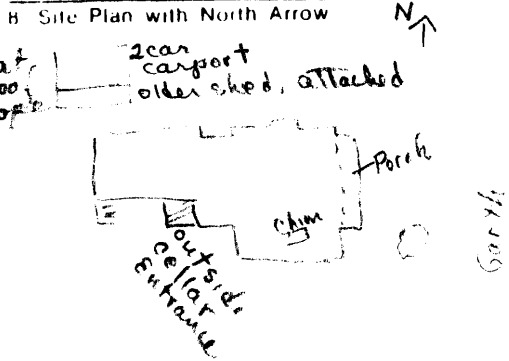
BOASDOLL - 207

<p>1 No</p> <p>2 County <u>Borne</u></p> <p>3 Location of Negatives</p>	<p>4 Present Name(s) <u>Brent, Edward E + Ruth Brent</u></p> <p>5 Other Name(s)</p>	1 NO
<p>6 Specific Location <u>506 S. Garth</u> <u>Welch Add. Lot 9</u></p>	<p>16 Thematic Category</p> <p>17 Date(s) or Period <u>1934</u></p> <p>18 Style or Design</p> <p>19 Architect or Engineer</p> <p>20 Contractor or Builder</p> <p>21 Original Use, if apparent <u>residence</u></p> <p>22 Present Use <u>residence</u></p> <p>23 Ownership Public <input type="checkbox"/> Private <input checked="" type="checkbox"/></p> <p>24 Owner's Name & Address, <u>Ed Brent</u> <u>506 S. Garth</u> <u>Columbia</u></p> <p>25 Open to Public? Yes <input type="checkbox"/> No <input checked="" type="checkbox"/></p> <p>26 Local Contact Person or Organization</p> <p>27 Other Surveys in Which Included</p>	2 County
<p>7 City or Town <u>Columbia</u></p> <p>8 Site Plan with North Arrow </p> <p>9 Coordinates UTM Lat Long</p> <p>10 Site Building <input checked="" type="checkbox"/> Structure Object <input type="checkbox"/></p> <p>11 On National Register? Yes <input type="checkbox"/> No <input type="checkbox"/></p> <p>12 Is II Eligible? Yes <input type="checkbox"/> No <input type="checkbox"/></p> <p>13 Part of Estab Hist Dist? Yes <input type="checkbox"/> No <input type="checkbox"/></p> <p>14 District Potent'l? Yes <input type="checkbox"/> No <input type="checkbox"/></p> <p>15 Name of Established District</p>	<p>28 No. of Stories <u>1 1/2</u></p> <p>29 Basement? <u>Partial</u> Yes <input checked="" type="checkbox"/> No <input type="checkbox"/></p> <p>30 Foundation Material <u>brick core over cement</u></p> <p>31 Wall Construction <u>brick</u></p> <p>32 Roof Type & Material <u>shingle gable & dormer</u></p> <p>33 No. of Bays Front Side</p> <p>34 Wall Treatment <u>stricker bond + Comm Amt</u></p> <p>35 Plan Shape <u>irregular</u></p> <p>36 Changes (Explain in #42) Addition <input checked="" type="checkbox"/> Altered <input type="checkbox"/> Moved <input type="checkbox"/></p> <p>37 Condition Interior <u>excellent</u> Exterior <u>excellent</u></p> <p>38 Preservation Underway? Yes <input type="checkbox"/> No <input type="checkbox"/></p> <p>39 Endangered? By What? Yes <input type="checkbox"/> No <input type="checkbox"/> <u>Widened W. Bdy</u></p> <p>40 Visible from Public Road? Yes <input checked="" type="checkbox"/> No <input type="checkbox"/></p> <p>41 Distance from and Frontage on Road</p>	4 Present Name(s)
<p>42 Further Description of Important Features <u>Brick foundation cover; centre gable; rear 2 additions: 2 story addit, porch flat; one story addit also; siding on corner porch; garage attached with flat roof; 2 sash window, 6/6 light + 8/8 light on the rest; lintel wood, slipwell brick - end out, flat arch - vertical joint over windows; stoop platform; door pilasters with embrasure, 15 small panels on door; Verges close</u></p>	<p>43 History and Significance <u>Brent bought 1976 from Wm Brown, UP at Columbia College, who had 5 kids. they bought from Leo Wagner, who had 5 kids at time of sale Wagner there about 1960-1968. House was rented out 1974-6. 1969</u></p>	5 Other Name(s)
<p>44 Description of Environment and Outbuildings</p>	<p>46 Prepared by <u>Liz Schmidt</u></p> <p>47 Organization <u>CP of WB</u></p> <p>48 Date <u>8/79</u></p> <p>49 Revision Date(s)</p>	

Office of Historic Preservation, P.O. Box 176, Jefferson City, Missouri 65101
HISTORIC INVENTORY

BOAS006-208

1 No	4 Present Name(s) <i>McClain, Wm & Jr & Ramona L</i>
2 County <i>Come</i>	5 Other Name(s)
3 Location of Negatives	

6 Specific Location <i>507 S. Garth 4320 Westmount add. 30' N pt lot 7 30' S pt lot 8</i>	16 Thematic Category	28 No. of Stories <i>2 1/2</i>
7 City or Town <i>Columbia</i>	17 Date(s) or Period <i>around 1914</i>	29 Basement? <i>Partial</i> Yes <input checked="" type="checkbox"/> No <input type="checkbox"/>
8 Site Plan with North Arrow 	18 Style or Design	30 Foundation Material <i>scored cement</i>
9 Coordinates Lat Long	19 Architect or Engineer	31 Wall Construction <i>frame</i>
10 Site <input checked="" type="checkbox"/> Building <input checked="" type="checkbox"/> Structure <input type="checkbox"/> Object <input type="checkbox"/>	20 Contractor or Builder <i>Emmet McDonald</i>	32 Roof Type & Material <i>hip front; shed back</i>
11 On National Register? Yes <input type="checkbox"/> No <input checked="" type="checkbox"/>	21 Original Use, if apparent <i>residence</i>	33 No. of Bays Front <input type="checkbox"/> Side <input type="checkbox"/>
12 Is It Eligible? Yes <input type="checkbox"/> No <input checked="" type="checkbox"/>	22 Present Use <i>residence</i>	34 Wall Treatment <i>water-shingle</i> <i>addit. wide</i> <i>lower-med clapbd</i> <i>clapbd</i>
13 Part of Estab Hist Dist? Yes <input type="checkbox"/> No <input checked="" type="checkbox"/>	23 Ownership Public <input type="checkbox"/> Private <input checked="" type="checkbox"/>	35 Plan Shape <i>irreg</i>
14 District Potent'l? Yes <input type="checkbox"/> No <input checked="" type="checkbox"/>	24 Owner's Name & Address, if known <i>Wm McClain 507 S. Garth, Columbia</i>	36 Changes (Explain in #42) Addition <input checked="" type="checkbox"/> Altered <input type="checkbox"/> Moved <input type="checkbox"/>
15 Name of Established District	25 Open to Public? Yes <input type="checkbox"/> No <input checked="" type="checkbox"/>	37 Condition Interior <i>good</i> Exterior <i>good</i>
	26 Local Contact Person or Organization	38 Preservation Underway? Yes <input type="checkbox"/> No <input checked="" type="checkbox"/>
	27 Other Surveys in Which Included	39 Endangered? By What? Yes <input type="checkbox"/> No <input checked="" type="checkbox"/> <i>widening W. Bdy</i>
		40 Visible from Public Road? Yes <input checked="" type="checkbox"/> No <input type="checkbox"/>
		41 Distance from and Frontage on Road

42 Further Description of Important Features <i>Brick foundation under screen porch; outside cellar trap entrance; 2 story addition in rear with shed roof; front dormer + N. side dormer; roof, cornice, boxed but eaves projecting, hipped dormer, 3 light window, like casement, but open to inside; flat arch windows, 2 sash windows on main house, 8 light on upper sash, 6 panel front door, plain entrance no embrasure; house has had several additions front porch: railing inside screen, pilars, brick, 1/2 post pilasters,</i>	Photo
--	-------

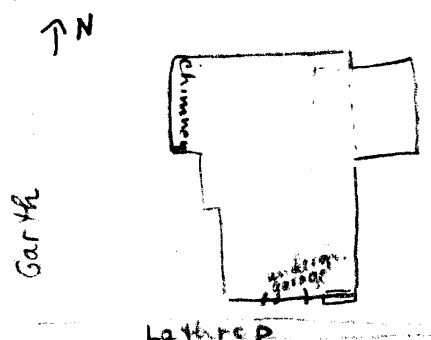
43 History and Significance McClain 1979 to 1958; Joe Hogan 1968-1952 or 1953; Lloyd and Horace Thomas lived in this house as boys;	<i>E. McDonald may have built for himself.</i>
--	--

44 Description of Environment and Outbuildings Brick work outside done by Hogan in front; 1977 brick decoration under porch to cover lattice work, 1977; Small 2 car garage originally made into 1/2 of old garage left for tools, and added 2-car carport, 1974;
--

45 Sources of Information	46 Prepared by <i>Liz Schmidt</i>
	47 Organization <i>CPH/WB</i>
	48 Date <i>8/79</i>
	49 Revision Date(s)

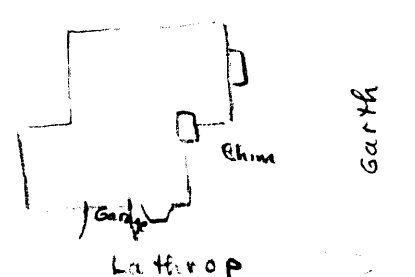
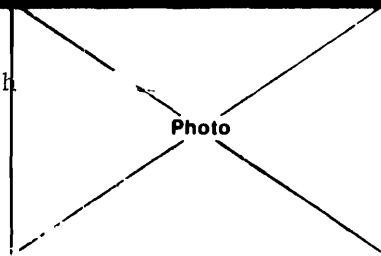
Office of Historic Preservation, P.O. Box 176, Jefferson City, Missouri 65101
HISTORIC INVENTORY

BOAS006-209

1 No		4 Present Name(s) <i>Mitchell, M Bonner</i>		1 No
2 County <i>Come</i>		5 Other Name(s)		
3 Location of Negatives				
6 Specific Location <i>508 S. Gaith</i> <i>Welch Add. Lot 10</i>		16. Thematic Category		2. County
7 City or Town If Rural, Township & Vicinity <i>Columbia</i>		17 Date(s) or Period <i>Built 1932</i>		
8 Site Plan with North Arrow 		18 Style or Design		4 Present Name(s)
9 Coordinates Lat _____ Long _____ UTM		19 Architect or Engineer		
10 Site Building <input checked="" type="checkbox"/> Structure Object <input type="checkbox"/>		20 Contractor or Builder		5. Other Name(s)
11 On National Register? Yes <input type="checkbox"/> No <input type="checkbox"/>		21. Original Use, if apparent <i>residence</i>		
12 Is II Eligible? Yes <input type="checkbox"/> No <input type="checkbox"/>		22 Present Use <i>residence</i>		
13 Part of Estab Hist Dist? Yes <input type="checkbox"/> No <input type="checkbox"/>		23 Ownership Public <input type="checkbox"/> Private <input checked="" type="checkbox"/>		
14 District Potent'l? Yes <input type="checkbox"/> No <input type="checkbox"/>		24. Owner's Name & Address, if known <i>Bonner Mitchell</i> <i>508 S. Gaith</i> <i>Columbia</i>		
15 Name of Established District		25. Open to Public? Yes <input type="checkbox"/> No <input checked="" type="checkbox"/>		
42. Further Description of Important Features <i>Dormer with main roof gable - Small dormer in front, + full dormer in back; porch in rear with slope roof, one story, + balcony over porch - door opens from inside to balcony; dormer clapbd, large dormer roof is flat slope; underground garage enter from Lathrop to basement; Exterior chimney across front of house; no overhang, verges close, deep-plank no embrasures; 12 no trim, close eaves; 2 sack 6/6 light windows; light inset; stoop in front; side porch has gable overhang</i>		26. Local Contact Person or Organization		
43 History and Significance <i>Bonner M. Tcher 1979-19...; Mrs Benjamin 1970-...; Sherman Kelly 19...-1961; Bay preacher Bartlett lived there once + used as parsonage;</i>		27. Other Surveys in Which Included <i>Widow w. Body</i>		
44 Description of Environment and Outbuildings		28. No. of Stories <i>1 1/2</i>		
45 Sources of Information		29. Basement? Yes <input checked="" type="checkbox"/> No <input type="checkbox"/> <i>Partial</i>		
		30. Foundation Material <i>Cement; Brick to ground</i>		
		31. Wall Construction <i>Brick</i>		
		32. Roof Type & Material <i>Shingle - gable - dormer flat</i>		
		33. No. of Bays Front _____ Side _____		
		34. Wall Treatment <i>stretcher bond + dormer with match red brick clapbd.</i>		
		35. Plan Shape <i> irreg</i>		
		36. Changes (Explain in #42) Addition <input checked="" type="checkbox"/> Altered <input type="checkbox"/> Moved <input type="checkbox"/>		
		37. Condition Interior <i>excellent</i> Exterior <i>excellent</i>		
		38. Preservation Underway? Yes <input type="checkbox"/> No <input type="checkbox"/>		
		39. Endangered? By What? Yes <input type="checkbox"/> No <input type="checkbox"/>		
		40. Visible from Public Road? Yes <input checked="" type="checkbox"/> No <input type="checkbox"/>		
		41. Distance from and Frontage on Road		
		Photo		
		46. Prepared by <i>Liz Schmidt</i>		
		47. Organization <i>CP of WB</i>		
		48. Date <i>8/79</i>		
		49. Revision Date(s)		

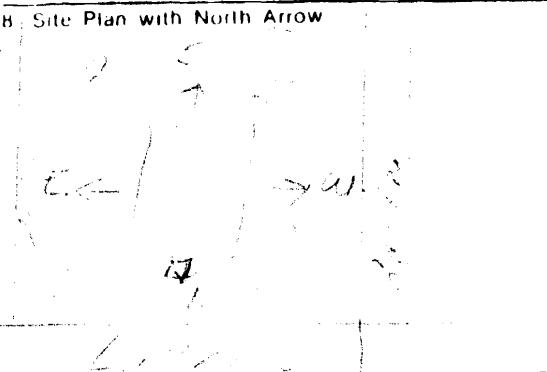
Office of Historic Preservation, P.O. Box 176, Jefferson City, Missouri 65101
HISTORIC INVENTORY

BOAS006-210

<p>1 No</p> <p>2 County <u>Come</u></p> <p>3 Location of Negatives</p>	<p>4 Present Name(s) <u>Jorns, David L & Linda J</u></p> <p>5 Other Name(s)</p>		1 NO				
<p>6 Specific Location <u>504 S Garth 4320 Westmount add 60' S pill 7</u></p>	<p>16 Thematic Category</p>	<p>28 No. of Stories <u>1 1/2</u></p>	2 County				
<p>7 City or Town if Rural, Township & Vicinity <u>Columbia</u></p>	<p>17 Date(s) or Period <u>1924-1930?</u></p>	<p>29 Basement? Yes <input checked="" type="checkbox"/> No <input type="checkbox"/> <u>partial</u></p>	4 Present Name(s)				
<p>8 Site Plan with North Arrow </p>	<p>18 Style or Design</p>	<p>30 Foundation Material <u>porch-brick; vertical brick</u></p>	5 Other Name(s)				
<p>9 Coordinates UTM Lat Long</p>	<p>19 Architect or Engineer</p>	<p>31 Wall Construction <u>brick stretcher; (lapbd) add.</u></p>					
<p>10 Site Building <input checked="" type="checkbox"/> Structure <input type="checkbox"/> Object <input type="checkbox"/></p>	<p>20 Contractor or Builder</p>	<p>32 Roof Type & Material <u>shingle - gable - center gable</u></p>					
<table border="1" style="width:100%; border-collapse: collapse;"> <tr> <td style="width:50%;">11 On National Register? Yes <input type="checkbox"/> No <input type="checkbox"/></td> <td style="width:50%;">12 Is II Eligible? Yes <input type="checkbox"/> No <input type="checkbox"/></td> </tr> <tr> <td>13 Part of Estab Hist Dist? Yes <input type="checkbox"/> No <input type="checkbox"/></td> <td>14 District Potent'? Yes <input type="checkbox"/> No <input type="checkbox"/></td> </tr> </table>	11 On National Register? Yes <input type="checkbox"/> No <input type="checkbox"/>	12 Is II Eligible? Yes <input type="checkbox"/> No <input type="checkbox"/>	13 Part of Estab Hist Dist? Yes <input type="checkbox"/> No <input type="checkbox"/>	14 District Potent'? Yes <input type="checkbox"/> No <input type="checkbox"/>	<p>21 Original Use, if apparent <u>residence</u></p>	<p>33 No. of Bays Front <u>1</u> Side <u>1</u></p>	
11 On National Register? Yes <input type="checkbox"/> No <input type="checkbox"/>	12 Is II Eligible? Yes <input type="checkbox"/> No <input type="checkbox"/>						
13 Part of Estab Hist Dist? Yes <input type="checkbox"/> No <input type="checkbox"/>	14 District Potent'? Yes <input type="checkbox"/> No <input type="checkbox"/>						
<p>15 Name of Established District</p>	<p>22 Present Use <u>residence</u></p>	<p>34 Wall Treatment <u>stretcher bond</u></p>					
	<p>23 Ownership Public <input type="checkbox"/> Private <input checked="" type="checkbox"/></p>	<p>35 Plan Shape <u> irreg</u></p>					
	<p>24 Owner's Name & Address, if known <u>David Jorns 504 S. Garth Columbia</u></p>	<p>36 Changes (Explain in #42) Addition <input checked="" type="checkbox"/> Altered <input type="checkbox"/> Moved <input type="checkbox"/></p>					
	<p>25 Open to Public? Yes <input type="checkbox"/> No <input checked="" type="checkbox"/></p>	<p>37 Condition Interior <u> excellent</u> Exterior <u> excellent</u></p>					
	<p>26 Local Contact Person or Organization</p>	<p>38 Preservation Underway? Yes <input type="checkbox"/> No <input type="checkbox"/></p>					
	<p>27 Other Surveys in Which Included</p>	<p>39 Endangered? By What? Yes <input type="checkbox"/> No <input type="checkbox"/> <u>Widened W Bdy</u></p>					
		<p>40 Visible from Public Road? Yes <input type="checkbox"/> No <input type="checkbox"/></p>					
		<p>41 Distance from and Frontage on Road</p>					
<p>42 Further Description of Important Features Verges close, close eaves; windows, flat arch, brick slipsill, flat arch end of brick protrudes, 6/6 light double sash; door: 15 panel with semi-circular arch at top; bay has 8/8 slight, 2 sash, single front window, 6/6 light 2-sash side window; brick on bay, quoins dove-tail into each other; vertical joint on brick work before basement begins; garage flat arch, wood doors; chimney nestled into L of cross gable, front slope to side of front cross gable;</p>		<p>Photo</p> 					
<p>43 History and Significance waiver to build smaller house than 2-story required by restrictive covenant 1979 to 1977, David Jorns; Amy Kelly prior to that; Mr. and Mrs. Thom before that, he worked for post office, had play house for daughter, which now is in back yard at 503.</p>							
<p>44 Description of Environment and Outbuildings brick and cement entryway to garage; corner house, so garage detail and bay on Lathrop</p>							
<p>45 Sources of Information</p>	<p>46 Prepared by <u>Liz Schmidt</u></p> <p>47 Organization <u>CPJWB</u></p> <p>48 Date <u>8/79</u> 49 Revision Date(s)</p>						

Office of Historic Preservation, P.O. Box 176, Jefferson City, Missouri 65101
HISTORIC INVENTORY

BOF5006-211

<p>1 No</p> <p>2 County <u>Boone</u></p> <p>3 Location of Negatives</p>	<p>4 Present Name(s) <u>Smarr, R L Jr</u></p> <p>5 Other Name(s)</p>	
<p>6 Specific Location <u>600 S. Gauth</u> NW COR NE SW PT SE Jct of Hwy 70 1st NW SE SW SE</p> <p>7 City or Town If Rural, Township & Vicinity</p> <p>8 Site Plan with North Arrow</p>  <p>9 Coordinates UTM Lat Long</p> <p>10 Site Building Structure Object</p> <p>11 On National Register? Yes No</p> <p>12 Is It Eligible? Yes No</p> <p>13 Part of Estab Hist Dist? Yes No</p> <p>14 District Potent'l? Yes No</p> <p>15 Name of Established District</p>	<p>16 Thematic Category</p> <p>17 Date(s) or Period <u>constructed © 1930</u></p> <p>18 Style or Design</p> <p>19 Architect or Engineer</p> <p>20 Contractor or Builder</p> <p>21 Original Use, if apparent <u>residence - florist</u></p> <p>22 Present Use <u>residence - florist</u></p> <p>23 Ownership Public Private</p> <p>24 Owner's Name & Address, if known <u>R. L. Smarr, Jr. 600 S. Gauth</u></p> <p>25 Open to Public? Yes No</p> <p>26 Local Contact Person or Organization</p> <p>27 Other Surveys in Which Included</p>	<p>28 No. of Stories <u>2</u></p> <p>29 Basement? Yes No <input checked="" type="checkbox"/></p> <p>30 Foundation Material <u>poured concrete</u></p> <p>31 Wall Construction <u>frame</u></p> <p>32 Roof Type & Material <u>asph/flat medium gable - spray on</u></p> <p>33 No. of Bays Front Side <u>n/a n/a</u></p> <p>34 Wall Treatment <u>brick & frame clapboard</u></p> <p>35 Plan Shape <u>square</u></p> <p>36 Changes (Explain in #42) Addition Altered Moved</p> <p>37 Condition Interior <u>good</u> Exterior <u>Excellent</u></p> <p>38 Preservation Underway? Yes No</p> <p>39 Endangered? By What? Yes No <u>yes by age of building</u></p> <p>40 Visible from Public Road? Yes No</p> <p>41 Distance from and Frontage on Road</p>

<p>42 Further Description of Important Features <u>roof - cornice boxed plain. hipped roof over entrance porch with four elliptical under siding, wood columns stand on brick columns for roof pick support. 2 tall dark windows in front of house. Spruce wood porch to East of house. 2 small side windows on each side of front door.</u></p>	<p>Photo</p>
--	--------------

43 History and Significance This is the only house in the area which combines a small business with a private residence.

44 Description of Environment and Outbuildings The house sits on a large lot heavily wooded. Enormous pine trees in yard - front & back.

<p>45 Sources of Information</p>	<p>46 Prepared by <u>Mac Lead</u></p> <p>47 Organization <u>CP of WB</u></p> <p>48 Date <u>8-4-79</u> 49 Revision Date(s)</p>
----------------------------------	---

1 No
2 County
4 Present Name(s)
5 Other Name(s)

Office of Historic Preservation, P.O. Box 176, Jefferson City, Missouri 65101
HISTORIC INVENTORY

BOAS006-212

1 No	4 Present Name(s) DAVID A & Winifred B. Horner	1 No
2 County Boone	5 Other Name(s)	
3 Location of Negatives		

6 Specific Location 11 S. Glenwood Ave Westwood Add 65 FT. 5 PT. Lots 139 & 140 + 141 & 142	16 Thematic Category	28 No of Stories 2 1/2	2 No
7 City or Town Columbia	17 Date(s) or Period 1920's	29 Basement? Full Yes <input checked="" type="checkbox"/> No <input type="checkbox"/>	
8 Site Plan with North Arrow Adjoining vacant lot	18 Style or Design Classic box	30 Foundation Material Concrete	2 County
	19 Architect or Engineer ?	31 Wall Construction Brick	
9 Coordinates UTM Lat Long	20 Contractor or Builder ?	32 Roof Type & Material Gable/shingle	4 Present Name(s)
10 Site: <input checked="" type="checkbox"/> Building <input checked="" type="checkbox"/> Structure: <input type="checkbox"/> Object: <input type="checkbox"/>	21 Original Use, if apparent Residential	33 No of Bays Front 2 Side 4	
11 On National Register? Yes <input type="checkbox"/> No <input checked="" type="checkbox"/>	22 Present Use Residential	34 Wall Treatment Stretch bond brick	5 Other Name(s)
12 Is Eligible? Yes <input type="checkbox"/> No <input checked="" type="checkbox"/>	23 Ownership Public <input type="checkbox"/> Private <input checked="" type="checkbox"/>	35 Plan Shape Square	
13 Part of Estab. Hist. Dist.? Yes <input type="checkbox"/> No <input checked="" type="checkbox"/>	24 Owner's Name & Address, if known DAVID & Winifred Horner 11 S. Glenwood Ave	36 Changes (Explain in #42) Addition <input checked="" type="checkbox"/> Altered <input type="checkbox"/> Moved <input type="checkbox"/>	
14 District Potent? Yes <input type="checkbox"/> No <input checked="" type="checkbox"/>	25 Open to Public? Yes <input type="checkbox"/> No <input checked="" type="checkbox"/>	37 Condition Interior Excellent Exterior Excellent	
15 Name of Established District	26 Local Contact Person or Organization	38 Preservation Underway? Yes <input type="checkbox"/> No <input checked="" type="checkbox"/>	
	27 Other Surveys in Which Included	39 Endangered? By What? Yes <input checked="" type="checkbox"/> No <input type="checkbox"/> Widening of W. Broadway	
		40 Visible from Public Road? Yes <input type="checkbox"/> No <input checked="" type="checkbox"/>	
		41 Distance from and Frontage on Road	

42 Further Description of Important Features #34. With stuccoed gable areas with exposed timbers. #36 Rear bay window added; porch extended #42 Decorated gables. Timber in stucco on east side. Flat arches above windows. Levanta w/pilings. Decorative brick. 4-on-1 light. Exposed rafters under cornice.	Photo
--	-------

43 History and Significance Excellent example of 1920's architecture.
--


44 Description of Environment and Outbuildings Very lush landscaped surroundings. Heavy ivy. Brick street
--

45 Sources of Information Observation	46 Prepared by M+J. Wiehs
	47 Organization Pres. of W. Boone
	48 Date / 49 Revision Date(s)

Office of Historic Preservation, P.O. Box 176, Jefferson City, Missouri 65101
HISTORIC INVENTORY

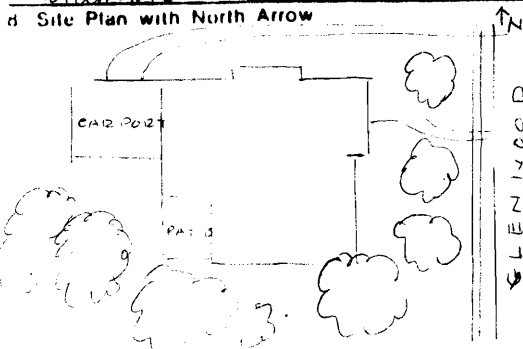
BOASOOL6-213

1 No	4 Present Name(s) <i>MARY A. Hickey</i>	1 No
2 County <i>Boone</i>	5 Other Name(s)	2 County
3 Location of Negatives		4 Present Name(s)

6 Specific Location <i>100 S. Glenwood Westwood Add. Lot 69</i>	16 Thematic Category	28 No of Stories <i>2</i>	1 No 2 County 4 Present Name(s) 5 Other Name(s)
7 City or Town If Rural, Township & Vicinity <i>Columbia</i>	17 Date(s) or Period <i>mid 1920's</i>	29 Basement? <i>Full</i> Yes <input checked="" type="checkbox"/> No <input type="checkbox"/>	
8 Site Plan with North Arrow 	18 Style or Design <i>Classic box</i>	30 Foundation Material <i>Concrete/brick facade</i>	
9 Coordinates UTM Lat Long	19 Architect or Engineer <i>?</i>	31 Wall Construction <i>Brick</i>	
10 Site: <input type="checkbox"/> Building <input checked="" type="checkbox"/> Structure: <input type="checkbox"/> Object <input type="checkbox"/>	20 Contractor or Builder <i>?</i>	32 Roof Type & Material <i>Hip/shingle</i>	
11 On National Register? Yes <input type="checkbox"/> No <input type="checkbox"/>	21 Original Use, if apparent <i>Residential</i>	33 No. of Bays Front <i>3</i> Side <i>3</i>	
12 Is It Eligible? Yes <input type="checkbox"/> No <input type="checkbox"/>	22 Present Use <i>Residential</i>	34 Wall Treatment <i>Stretcher bond brick</i>	
13 Part of Estab. Hist. Dist.? Yes <input type="checkbox"/> No <input type="checkbox"/>	23 Ownership Public <input type="checkbox"/> Private <input checked="" type="checkbox"/>	35 Plan Shape <i>Square</i>	
14 District Potent'l? Yes <input type="checkbox"/> No <input type="checkbox"/>	24 Owner's Name & Address, if known <i>MARY A. Hickey 100 S. Glenwood</i>	36 Changes (Explain in #42) None <input checked="" type="checkbox"/> Addition <input type="checkbox"/> Altered <input type="checkbox"/> Moved <input type="checkbox"/>	
15 Name of Established District	25 Open to Public? Yes <input type="checkbox"/> No <input checked="" type="checkbox"/>	37 Condition Interior <i>Excellent</i> Exterior <i>Good</i>	
42 Further Description of Important Features <i>#32 Shed roof on porch #42 Exposed rafters; simple frieze; 4-on-1 lights, gabled porch w/exposed rafters. Flat arches over windows.</i>		38 Preservation Underway? Yes <input type="checkbox"/> No <input checked="" type="checkbox"/>	5 Other Name(s)
43 History and Significance <i>... example of 1920's architecture</i>		39 Endangered? By What? Yes <input checked="" type="checkbox"/> No <input type="checkbox"/> <i>Widening of W. Broadway</i>	
44 Description of Environment and Outbuildings <i>Heavily wooded lot; sloping back yard. Brick street</i>		40 Visible from Public Road? Yes <input type="checkbox"/> No <input checked="" type="checkbox"/>	
45 Sources of Information <i>Observation Mary A Hickey</i>		41 Distance from and Frontage on Road	
		46 Prepared by <i>M + J. Wiehe</i>	
		47 Organization <i>Division of W. Bldg.</i>	
		48 Date <input type="checkbox"/> Revision Date <input type="checkbox"/>	

Office of Historic Preservation, P.O. Box 176, Jefferson City, Missouri 65101
HISTORIC INVENTORY

BOAS006 - 214

1 No		4 Present Name(s) John C & Dorothy J. Merrill		1 No	
2 County Boone		5 Other Name(s)			2. County
3 Location of Negatives					
6 Specific Location 101 S. Glenwood Westwood Add Lot 138		16 Thematic Category		2. Present Name(s)	
7 City or Town Columbia		17 Date(s) or Period 1910			
8 Site Plan with North Arrow 		18 Style or Design Classic Box			
9 Coordinates Lat Long		19 Architect or Engineer ?		2. Present Name(s)	
10 Site: <input type="checkbox"/> Building <input checked="" type="checkbox"/> Structure: <input type="checkbox"/> Object: <input type="checkbox"/>		20 Contractor or Builder ?			
11 On National Register? Yes <input type="checkbox"/> No <input type="checkbox"/>		21 Original Use, if apparent Residential			
12 Is it Eligible? Yes <input type="checkbox"/> No <input type="checkbox"/>		22 Present Use Residential		2. Present Name(s)	
13 Part of Estab. Hist. Dist.? Yes <input type="checkbox"/> No <input type="checkbox"/>		23 Ownership Private <input type="checkbox"/> Public <input type="checkbox"/> Private <input checked="" type="checkbox"/>			
14 District Potent'l? Yes <input type="checkbox"/> No <input type="checkbox"/>		24 Owner's Name & Address, if known John C. & Dorothy J. Merrill 101 S. Glenwood			
15 Name of Established District		25 Open to Public? Yes <input type="checkbox"/> No <input checked="" type="checkbox"/>		2. Present Name(s)	
42 Further Description of Important Features Carport added in back; large porch w/ 3 stone pilings; 1/2 story projection on north side, 3 window bay on south side; six-on-one lights; unusual molding around entire house between 1st & 2nd stories. Decorative rafters under boxed cornice; picket railings on porch roof and porch floor.		26 Local Contact Person or Organization			
43 History and Significance ... example of 1910 architecture		27 Other Surveys in Which Included			
44 Description of Environment and Outbuildings Formal garden w/ rock fence in back contains 10x15-foot concrete form believed to be Columbia's first private swimming pool. Brick street		28 No of Stories 2 1/2		2. Present Name(s)	
45 Sources of Information Observation Talk with Dorothy Merrill		29 Basement? Full Yes <input checked="" type="checkbox"/> No <input type="checkbox"/>			
46 Prepared by M. J. Wieho		30 Foundation Material Concrete/stone rustication			
47 Organization Div. of W. Bldg.		31 Wall Construction Frame/stucco		2. Present Name(s)	
48 Date 1/9		32 Roof Type & Material-shingle Hip w/ pyramidal dormers, e			
		33 No. of Bays Front 4 Side 5			
		34 Wall Treatment Stucco		2. Present Name(s)	
		35 Plan Shape Square w/ porch			
		36 Changes (Explain in #42) Addition: <input checked="" type="checkbox"/> Altered: <input type="checkbox"/> Moved: <input type="checkbox"/>			
		37 Condition Interior: <u>Good</u> Exterior: <u>Good</u>		2. Present Name(s)	
		38 Preservation/Underway? Yes <input type="checkbox"/> No <input checked="" type="checkbox"/>			
		39 Endangered? By What? Yes <input checked="" type="checkbox"/> No <input type="checkbox"/>			
		40 Visible from Public Road? Yes <input checked="" type="checkbox"/> No <input type="checkbox"/>		2. Present Name(s)	
		41 Distance from and Frontage on Road			
		42. Further Description of Important Features Carport added in back; large porch w/ 3 stone pilings; 1/2 story projection on north side, 3 window bay on south side; six-on-one lights; unusual molding around entire house between 1st & 2nd stories. Decorative rafters under boxed cornice; picket railings on porch roof and porch floor.			
		43 History and Significance ... example of 1910 architecture		2. Present Name(s)	
		44 Description of Environment and Outbuildings Formal garden w/ rock fence in back contains 10x15-foot concrete form believed to be Columbia's first private swimming pool. Brick street			
		45 Sources of Information Observation Talk with Dorothy Merrill			
		46 Prepared by M. J. Wieho		2. Present Name(s)	
		47 Organization Div. of W. Bldg.			
		48 Date 1/9			

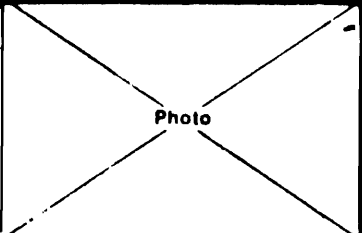
1 No

2. County

2. Present Name(s)

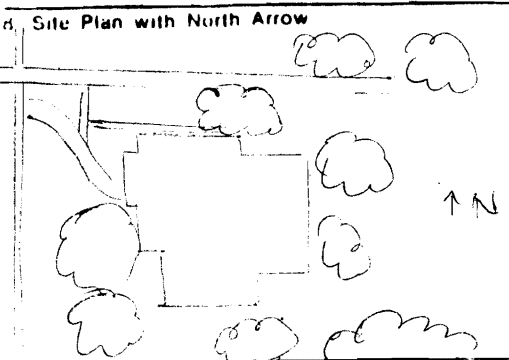
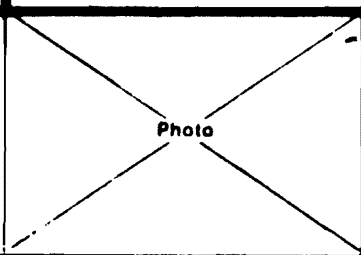
5. Other Name(s)

st. north and south



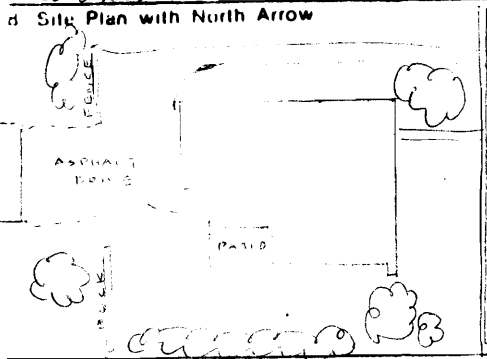
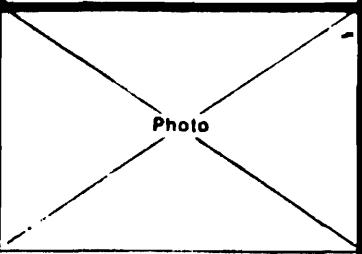
Office of Historic Preservation, P.O. Box 176, Jefferson City, Missouri 65101
HISTORIC INVENTORY

BOAS000-215

<p>1 No</p> <p>2 County <u>Boone</u></p> <p>3 Location of Negatives <u>Columbia</u></p>	<p>4 Present Name(s) <u>J.C + Ellen L. Tinsley Jr.</u></p> <p>5 Other Name(s)</p>	1 No	
<p>6 Specific Location <u>104 S. Glenwood Westwood Add. exc TRI TRACT LOT 68</u></p> <p>7 City or Town <input type="checkbox"/> Rural, Township & Vicinity</p>	<p>16 Thematic Category</p> <p>17 Date(s) or Period <u>Late 1920's</u></p> <p>18 Style or Design <u>Swiss Chalet/Classic Box</u></p>	<p>28 No of Stories <u>2</u></p> <p>29 Basement? <u>Full</u> Yes <input checked="" type="checkbox"/> No <input type="checkbox"/></p> <p>30 Foundation Material <u>Concrete</u></p> <p>31 Wall Construction <u>Brick</u></p>	2 County
<p>8 Site Plan with North Arrow</p> 	<p>19 Architect or Engineer <u>?</u></p> <p>20 Contractor or Builder <u>?</u></p> <p>21 Original Use, if apparent <u>Residential</u></p> <p>22 Present Use <u>Residential</u></p>	<p>32 Roof Type & Material <u>Mod. gable/shingle</u></p> <p>33 No. of Bays Front <u>4</u> Side <u>3</u></p> <p>34 Wall Treatment <u>Brick stretched bond</u></p> <p>35 Plan Shape <u>Irregular</u></p>	4 Present Name(s)
<p>9 Coordinates <u>UTM</u> Lat Long</p>	<p>23 Ownership Public <input type="checkbox"/> Private <input checked="" type="checkbox"/></p> <p>24 Owner's Name & Address, if known <u>J.C + Ellen L. Tinsley Jr 104 S. Glenwood</u></p>	<p>36 Changes (Explain in #42) Addition <input checked="" type="checkbox"/> Altered <input type="checkbox"/> Moved <input type="checkbox"/></p> <p>37 Condition Interior <u>Excellent</u> Exterior <u>Excellent</u></p>	5 Other Name(s)
<p>10 Site <input type="checkbox"/> Building <input checked="" type="checkbox"/> Structure <input type="checkbox"/> Object <input type="checkbox"/></p> <p>11 On National Register? Yes <input type="checkbox"/> No <input type="checkbox"/></p> <p>12 Is It Eligible? Yes <input type="checkbox"/> No <input type="checkbox"/></p> <p>13 Part of Estab. Hist. Dist.? Yes <input type="checkbox"/> No <input type="checkbox"/></p> <p>14 District Potent? Yes <input type="checkbox"/> No <input type="checkbox"/></p> <p>15 Name of Established District</p>	<p>25 Open to Public? Yes <input type="checkbox"/> No <input checked="" type="checkbox"/></p> <p>26 Local Contact Person or Organization</p> <p>27 Other Surveys in Which Included</p>	<p>38 Preservation Underway? Yes <input type="checkbox"/> No <input type="checkbox"/></p> <p>39 Endangered? By What? Yes <input checked="" type="checkbox"/> No <input type="checkbox"/> <u>Widening of W. Broadway</u></p> <p>40 Visible from Public Road? Yes <input type="checkbox"/> No <input type="checkbox"/></p> <p>41 Distance from and Frontage on Road</p>	
<p>42 Further Description of Important Features <u>#32. With slight peaked gable in front</u> <u>#36. Added wooded fences</u> <u>#42. Full masonry gable dominates front of house - window above door in center. Extensive brick detail: flat arches, water table ^{line} between stones; decorated sills. Exposed rafters. Timbered door with 2x2 lights in center.</u> </p>	<p>43 History and Significance <u>... early 1920's architecture</u></p>	<p>Photo</p> 	
<p>44 Description of Environment and Outbuildings <u>Excellent environmental landscaping. Sloping lot. Brick street</u></p>	<p>45 Sources of Information <u>Observation Ellen Tinsley</u></p>	<p>46 Prepared by <u>M + J Wiehe</u></p> <p>47 Organization <u>Pres. of W. Blvd</u></p> <p>48 Date 49 Revision Date(s)</p>	

Office of Historic Preservation, P.O. Box 176, Jefferson City, Missouri 65101
HISTORIC INVENTORY

BOAS000-210

1 No		4 Present Name(s) Roger E + Mary Joe Smith		1 No
2 County Boone		5 Other Name(s)		
3 Location of Negatives				
6 Specific Location 105 S. Glenwood Westwood Add 25 FT NPT Lot 136 + all lot 137		16 Thematic Category		2. County Present Name(s)
7 City or Town Columbia		17 Date(s) or Period 1910?		
8 Site Plan with North Arrow 		18 Style or Design Spanish mission		
9 Coordinates Lat Long		19 Architect or Engineer ?		
10 Site: <input type="checkbox"/> Building <input checked="" type="checkbox"/> Structure: <input type="checkbox"/> Object: <input type="checkbox"/>		20 Contractor or Builder ?		
11 On National Register? Yes <input type="checkbox"/> No <input type="checkbox"/>		21 Original Use, if apparent Residential		
12 Is Eligible? Yes <input type="checkbox"/> No <input type="checkbox"/>		22 Present Use Residential		
13 Part of Estab Hist Dist? Yes <input type="checkbox"/> No <input type="checkbox"/>		23 Ownership Public <input type="checkbox"/> Private <input checked="" type="checkbox"/>		
14 District Potent'l? Yes <input type="checkbox"/> No <input type="checkbox"/>		24 Owner's Name & Address, if known Roger E + Mary J. Smith 105 S. Glenwood		
15 Name of Established District		25 Open to Public? Yes <input type="checkbox"/> No <input checked="" type="checkbox"/>		
16		26 Local Contact Person or Organization		5. Other Name(s)
17		27 Other Surveys in Which Included		
18		28 No of Stories 2		
19		29 Basement? Full <input type="checkbox"/> Yes <input checked="" type="checkbox"/> No <input type="checkbox"/>		
20		30 Foundation Material Stone		
21		31 Wall Construction Frame w/ stucco, brick, shingle		
22		32 Roof Type & Material Pyramidal hipped w/ north side pyramidal gable		
23		33 No. of Bays Front 4 Side 5		
24		34 Wall Treatment Stucco, brick, shingle		
25		35 Plan Shape Rectangular		
26		36 Changes (Explain in #42) Addition: <input type="checkbox"/> Altered: <input type="checkbox"/> Moved: <input type="checkbox"/>		
27		37 Condition Interior: <u>Good</u> Exterior: <u>Good</u>		
28		38 Preservation Underway? Yes <input type="checkbox"/> No <input checked="" type="checkbox"/>		
29		39 Endangered? By What? Yes <input checked="" type="checkbox"/> No <input type="checkbox"/> Widening of W. Broadway		
30		40 Visible from Public Road? Yes <input type="checkbox"/> No <input type="checkbox"/>		
31		41 Distance from and Frontage on Road		
42 Further Description of Important Features Solarium windows altered - now jalousie - large asphalt-paved area in back. Patio added. Wall construction most unusual: i.e. stone-faced brick porch with segmental arches; stucco on 1st floor outside walls, shingle on 2nd floor walls with simple frieze between stories. Many 12-pane windows.		Photo 		
43 History and Significance Excellent example of 1910 architecture.				
44 Description of Environment and Outbuildings Rock fence in back adjoins that of 101 Glenwood. Brick street				
45 Sources of Information Observation		46 Prepared by M+J Wiehe		
		47 Organization Pres. of W. Bldg.		
		48 Date Revision Date(s)		


Office of Historic Preservation, P.O. Box 176, Jefferson City, Missouri 65101
HISTORIC INVENTORY

BOAS006-217

<p>1 No</p> <p>2 County <u>Boone</u></p> <p>3 Location of Negatives</p>	<p>4 Present Name(s) <u>William H & MARY A. Simon</u></p> <p>5 Other Name(s)</p>	1 No	
<p>6 Specific Location <u>106 S. Glenwood Ave. Westwood Add TRIANGULAR TRACT OFF LOT 68 & all Lot 67</u></p> <p>7 City or Town <input type="checkbox"/> Rural, Township & Vicinity <u>Columbia</u></p> <p>8 Site Plan with North Arrow</p> <div style="border: 1px solid black; padding: 5px; margin: 5px;"> </div> <p>9 Coordinates <input type="checkbox"/> UTM Lat Long</p>	<p>16 Thematic Category</p> <p>17 Date(s) or Period <u>?</u></p> <p>18 Style or Design <u>Classic box</u></p> <p>19 Architect or Engineer <u>?</u></p> <p>20 Contractor or Builder <u>?</u></p> <p>21 Original Use, if apparent <u>Residential</u></p> <p>22 Present Use <u>Residential</u></p> <p>23 Ownership Public <input type="checkbox"/> Private <input checked="" type="checkbox"/></p> <p>24 Owner's Name & Address, if known <u>William H. & Mary A. Simon 106 S. Glenwood</u></p> <p>25 Open to Public? Yes <input type="checkbox"/> No <input checked="" type="checkbox"/></p> <p>26 Local Contact Person or Organization</p> <p>27 Other Surveys in Which Included</p>	<p>28 No of Stories <u>2</u></p> <p>29 Basement? Full Yes <input checked="" type="checkbox"/> No <input type="checkbox"/></p> <p>30 Foundation Material <u>Concrete</u></p> <p>31 Wall Construction <u>Brick</u></p> <p>32 Roof Type & Material <u>Hip w/pyramidal dormer</u></p> <p>33 No. of Bays Front <u>3</u> Side <u>4</u></p> <p>34 Wall Treatment <u>Stretcher bond brick</u></p> <p>35 Plan Shape <u>Rectangular</u></p> <p>36 Changes (Explain in #42) Addition <input checked="" type="checkbox"/> Altered <input checked="" type="checkbox"/> Moved <input type="checkbox"/></p> <p>37 Condition Interior <u>Excellent</u> Exterior <u>Excellent</u></p> <p>38 Preservation Underway? Yes <input type="checkbox"/> No <input checked="" type="checkbox"/></p> <p>39 Endangered? By What? Yes <input checked="" type="checkbox"/> No <input type="checkbox"/> <u>Widening of W. Broadway</u></p> <p>40 Visible from Public Road? Yes <input type="checkbox"/> No <input type="checkbox"/></p> <p>41 Distance from and Frontage on Road</p>	2 County
<p>10 Site: <input type="checkbox"/> Building <input checked="" type="checkbox"/> Structure: <input type="checkbox"/> Object <input type="checkbox"/></p> <p>11 On National Register? Yes <input type="checkbox"/> No <input type="checkbox"/></p> <p>12 Is It Eligible? Yes <input type="checkbox"/> No <input type="checkbox"/></p> <p>13 Part of Estab Hist Dist? Yes <input type="checkbox"/> No <input type="checkbox"/></p> <p>14 District Potent'l? Yes <input type="checkbox"/> No <input type="checkbox"/></p> <p>15 Name of Established District</p>	<p>42 Further Description of Important Features <u>Interior altered after major fire gutted it; 2nd story of back porch enclosed added. Decorated slip walls; brick water table; 3-on-1 lights. Brick porch and deck in front. Iron fence on west side of lot, stone fence on north side.</u></p>	4 Present Name(s)	
<p>43 History and Significance <u>Typical example of high quality early 20th Century classic box style.</u></p>	5 Other Name(s)		
<p>44 Description of Environment and Outbuildings <u>Well landscaped yard. Iron fence (wrought iron) with horse-head hitching posts at ends of lot. Arches fence of 110 S. Glenwood. Brick street</u></p>	<p>46 Prepared by <u>M & J. Wiehe</u></p> <p>47 Organization <u>Pres. of W. Bdwy.</u></p> <p>48 Date <u>4/9</u> Revision Date(s)</p>		

Office of Historic Preservation, P.O. Box 176, Jefferson City, Missouri 65101
HISTORIC INVENTORY

ROAS006-218

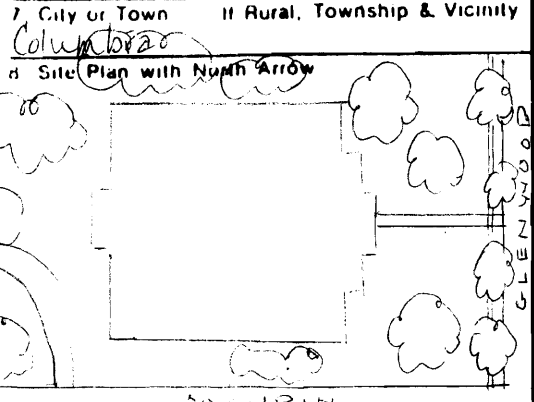
1 No		4 Present Name(s) MILDRED WATSON		1 No
2 County Boone		5 Other Name(s) Garth House (Jim Garth)		
3 Location of Negatives		6 Specific Location 110 S GLENWOOD AV. WESTWOOD ADD. LOT 66		2 County
7 City or Town Columbia		16 Thematic Category		
8 Site Plan with North Arrow 		17 Date(s) or Period 1924		4 Present Name(s)
9 Coordinates Lat Long		18 Style or Design Classic box		
10 Site II Building II Structure II Object II		19 Architect or Engineer ?		5 Other Name(s)
11 On National Register? Yes II No II		20 Contractor or Builder ?		
12 Is II Eligible? Yes II No II		21 Original Use, if apparent Residential		2. County
13 Part of Estab. Hist. Dist.? Yes II No II		22 Present Use Residential		
14 District Potential? Yes II No II		23 Ownership Public <input checked="" type="checkbox"/> Private <input checked="" type="checkbox"/>		4 Present Name(s)
15 Name of Established District		24 Owner's Name & Address, if known MILDRED WATSON 110 S. GLENWOOD AV. COLUMBIA, MO.		
42 Further Description of Important Features Decorative eaves w/ lug sills on south side porch. Soldier course water table; 4-on-1 lights; simple box cornice; pyramidal hood over portico with 2 Tuscan columns. Unusual 4-sash window with 2 mullions on 1st floor front, east side - Coach light lamps on each side of door. Iron fence w/ horse head hitching post - matches fence at 106 S. Glenwood.		25 Open to Public? Yes II No <input checked="" type="checkbox"/>		5 Other Name(s)
43 History and Significance Former home of Jim Garth, a prominent Columbia leader of his time		26 Local Contact Person or Organization		
44 Description of Environment and Outbuildings Extremely well cared for lot with large trees, brick walk. Brick street		27 Other Surveys in Which Included Widening of W. Broadway		5 Other Name(s)
45 Sources of Information Observation Mildred Watson		28 No. of Stories 2		
46 Prepared by M+J. Wiehe		29 Basement? Full Yes <input checked="" type="checkbox"/> No <input checked="" type="checkbox"/>		5 Other Name(s)
47 Organization Pres. of W. Bdwy.		30 Foundation Material Concrete w/ brick facade		
48 Date 9/90		31 Wall Construction Brick		5 Other Name(s)
49 Revision Date(s)		32 Roof Type & Material Hip/shingle		
		33 No. of Bays Front 4 Side 3		5 Other Name(s)
		34 Wall Treatment Stratified bond brick		
		35 Plan Shape Square		5 Other Name(s)
		36 Changes (Explain in #42) None Addition: <input type="checkbox"/> Altered: <input type="checkbox"/> Moved: <input type="checkbox"/>		
		37 Condition Interior Excellent Exterior Excellent		5 Other Name(s)
		38 Preservation Underway? Yes <input type="checkbox"/> No <input checked="" type="checkbox"/>		
		39 Endangered? By What? Yes <input checked="" type="checkbox"/> No <input type="checkbox"/>		5 Other Name(s)
		40 Visible from Public Road? Yes <input type="checkbox"/> No <input type="checkbox"/>		
		41 Distance from and Frontage on Road		5 Other Name(s)
		Photo		

Office of Historic Preservation, P.O. Box 176, Jefferson City, Missouri 65101
HISTORIC INVENTORY

BOAS000-219

1 No	4 Present Name(s) Kay Paul & Laura R. ELLIFRIT & Nancy R. Schoenbrun
2 County Boone	5 Other Name(s)
3 Location of Negatives	Hudson Home

6 Specific Location 111 S. Glenwood Westwood Add Lot 135 & EXC 25 FT. N PT. LOT 136	16 Thematic Category	28 No of Stories 2
7 City or Town Columbiana	17 Date(s) or Period 1906	29 Basement? Full Yes <input checked="" type="checkbox"/> No <input type="checkbox"/>



9 Coordinates UTM
Lat
Long

10 Site: Building <input checked="" type="checkbox"/> Structure <input type="checkbox"/> Object <input type="checkbox"/>	
11 On National Register? Yes <input type="checkbox"/> No <input checked="" type="checkbox"/>	12 Is II Eligible? Yes <input type="checkbox"/> No <input checked="" type="checkbox"/>
13 Part of Estab Hist Dist? Yes <input type="checkbox"/> No <input checked="" type="checkbox"/>	14 District Potent'l? Yes <input type="checkbox"/> No <input checked="" type="checkbox"/>
15 Name of Established District	

18 Style or Design	19 Architect or Engineer ?	20 Contractor or Builder ?	21 Original Use, if apparent Residential	22 Present Use Residential	23 Ownership Private <input checked="" type="checkbox"/> Public <input type="checkbox"/> Private <input type="checkbox"/>	24 Owner's Name & Address, if known Kay P. & Laura R. ELLIFRIT Nancy R. Schoenbrun 111 S. Glenwood	25 Open to Public? Yes <input type="checkbox"/> No <input checked="" type="checkbox"/>	26 Local Contact Person or Organization	27 Other Surveys in Which Included
--------------------	----------------------------	----------------------------	---	-------------------------------	---	---	--	---	------------------------------------

30 Foundation Material Square stone w/stone water table	31 Wall Construction stretcher bond brick	32 Roof Type & Material Hip w/west pyramidal dormer wooden shingles	33 No. of Bays Front 3 Side 5	34 Wall Treatment stretcher bond brick w/lugs & sills	35 Plan Shape rectangular	36 Changes (Explain in #42) Addition <input type="checkbox"/> Altered <input type="checkbox"/> Moved <input type="checkbox"/>	37 Condition Interior Excellent Exterior Excellent	38 Preservation Underway? Yes <input checked="" type="checkbox"/> No <input type="checkbox"/>	39 Endangered? By What? Yes <input checked="" type="checkbox"/> No <input type="checkbox"/>	40 Visible from Public Road? Yes <input type="checkbox"/> No <input checked="" type="checkbox"/>	41 Distance from and Frontage on Road
--	--	--	----------------------------------	--	------------------------------	--	--	---	---	--	---------------------------------------

42 Further Description of Important Features #136 wooden shingles replaced red tile roof. #42. Massive veranda dominates - giant brick pilings, 2 of which are double with decorative 3rd piling facing street. Decorative brackets under front portico roof (portico off the veranda). 3-part entablature under portico and main roof cornice; decorative exposed rafters. 2nd story window has sash and sidelights; multi-light windows on 2nd floor.	Photo
---	-------

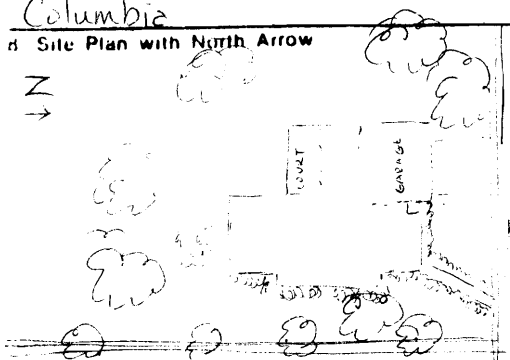
43 History and Significance Back yard site of death of kidnapper-robber after ordeal in which Mr. Ellifrit was kidnapped and family held at the home. Police killed one of the kidnappers as he tried to escape... within last 5 years incident occurred.
--

44 Description of Environment and Outbuildings Well landscaped; many large trees; pines on double corner lot. Brick street.
--

45 Sources of Information Observation Newspaper Neighbors	46 Prepared by M + J. Wiehe	47 Organization Pres. of W. Broadway	48 Date 49 Revision Date(s)
--	--------------------------------	---	--------------------------------

Office of Historic Preservation, P.O. Box 176, Jefferson City, Missouri 65101
HISTORIC INVENTORY

BOAS006-220

1 No		4 Present Name(s) Frederick O. Orey		1 No
2 County Boone		5 Other Name(s)		
3 Location of Negatives				
6 Specific Location 201 S. Glenwood Westwood Add exc w70 FT lot 134		16 Thematic Category		2 County
7 City or Town if Rural, Township & Vicinity Columbia		17 Date(s) or Period 1974		
8 Site Plan with North Arrow 		18 Style or Design Classic box		4 Present Name(s)
9 Coordinates UTM Lat Long		19 Architect or Engineer ?		
10 Site Building <input checked="" type="checkbox"/> Structure Object <input type="checkbox"/>		20 Contractor or Builder ?		5 Other Name(s)
11 On National Register? Yes <input type="checkbox"/> No <input type="checkbox"/>		21 Original Use, if apparent Residential		
12 Is It Eligible? Yes <input type="checkbox"/> No <input type="checkbox"/>		22 Present Use Residential		
13 Part of Estab Hist Dist? Yes <input type="checkbox"/> No <input type="checkbox"/>		23 Ownership Public <input type="checkbox"/> Private <input checked="" type="checkbox"/>		
14 District Potent? Yes <input type="checkbox"/> No <input type="checkbox"/>		24 Owner's Name & Address, if known Frederick Don Orey 201 S. Glenwood		
15 Name of Established District		25 Open to Public? Yes <input type="checkbox"/> No <input checked="" type="checkbox"/>		
16 Further Description of Important Features #32. 4 medium gables meet in center of roof. #36. Garage (detached) added. Extension on dining room. Kitchen done over, and courtyard added. Pool surrounds court. #42. Raised frieze beneath gabled sections and at top of 1-story, flat-roofed extension on sides of house. Half oval attic windows on each of 4 sides with radiating window panes. Criss-cross pattern glass above front door. Lanterns beside door in front. 8-on-8 lights and 15-on-15 lights cont.		26 Local Contact Person or Organization		
17 History and Significance ... architect 1920s		27 Other Surveys in Which Included		
18 Description of Environment and Outbuildings Well landscaped; large trees and new trees. Large evergreens. Many low bushes and sq. Brick street. Corner lot		28 No of Stories 2		
19 Sources of Information		29 Basement? Full Yes <input checked="" type="checkbox"/> No <input type="checkbox"/>		
		30 Foundation Material Concrete		
		31 Wall Construction Frame/stucco		
		32 Roof Type & Material Gable/shingle		
		33 No. of Bays Front 4 Side 4		
		34 Wall Treatment Stucco		
		35 Plan Shape Square		
		36 Changes (Explain in #42) Addition <input checked="" type="checkbox"/> Altered <input checked="" type="checkbox"/> Moved <input type="checkbox"/>		
		37 Condition Interior Excellent Exterior Excellent		
		38 Preservation Underway? Yes <input type="checkbox"/> No <input checked="" type="checkbox"/>		
		39 Endangered? By What? Yes <input checked="" type="checkbox"/> No <input type="checkbox"/> Widening of W. Broadway		
		40 Visible from Public Road? Yes <input type="checkbox"/> No <input type="checkbox"/>		
		41 Distance from and Frontage on Road		
		42 Photo		
		46 Prepared by M+J. Wiehr		
		47 Organization Pres. of W. Bdwy.		
		48 Date 49 Revision Date(s)		

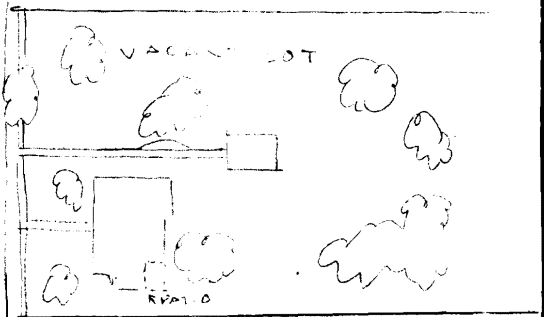
#42. in front, repeated as demanded by construction of other walls. Concrete floor and steel beam construction.

Office of Historic Preservation, P.O. Box 176, Jefferson City, Missouri 65101
HISTORIC INVENTORY

BOAS006 - 221

1 No		4 Present Name(s) DR. EIRIE P. RODGERS		1 No
2 County Boone		5 Other Name(s) Walter Williams Home		
3 Location of Negatives				
6 Specific Location 202 GLENWOOD AV S WESTWOOD ADD LOTS 64 AND 65		16 Thematic Category		2 County
7 City or Town Columbia		17 Date(s) or Period 1910		
8 Site Plan with North Arrow MAP PIN		18 Style or Design Classic box		4 Present Name(s)
9 Coordinates Lat Long		19 Architect or Engineer ?		
10 Site Building Structure Object		20 Contractor or Builder ?		5 Other Name(s)
11 On National Register?		21 Original Use, if apparent Residential		
12 Is It Eligible?		22 Present Use Residential		
13 Part of Estab Hist Dist?		23 Ownership Public <input type="checkbox"/> Private <input checked="" type="checkbox"/>		
14 District Potent'?		24 Owner's Name & Address, if known DR. EIRIE P. Rodgers 202 Glenwood Av S. Columbia, MO.		
15 Name of Established District		25 Open to Public?		
42 Further Description of Important Features		26 Local Contact Person or Organization		
43 History and Significance		27 Other Surveys in Which Included		
44 Description of Environment and Outbuildings		28 No of Stories 2		
45 Sources of Information		29 Basement? Full		
		30 Foundation Material Concrete w/ brick focal		
		31 Wall Construction Brick		
		32 Roof Type & Material Hip/shingle		
		33 No. of Bays Front 3 Side 4		
		34 Wall Treatment Stretcher bond brick		
		35 Plan Shape Square		
		36 Changes (Explain in #42) Addition: <input type="checkbox"/> Altered: <input checked="" type="checkbox"/> Moved: <input type="checkbox"/>		
		37 Condition Interior: Excellent Exterior: Excellent		
		38 Preservation Underway? Yes <input type="checkbox"/> No <input checked="" type="checkbox"/>		
		39 Endangered? By What? Yes <input checked="" type="checkbox"/> No <input type="checkbox"/> Widening of W. Broadway		
		40 Visible from Public Road? Yes <input checked="" type="checkbox"/> No <input type="checkbox"/>		
		41 Distance from and Frontage on Road		
		Photo		
		46 Prepared By M. J. Wieho		
		47 Organization Pres. of W. Bldg.		
		48 Date 49 Revision Date(s)		

GLENWOOD



#32 Chimney on right
 #36 Bannister around porch (enclosed) removed; elaborate columns simplified after termite damage
 #42 Brickwork original paint: Soldier coursing, water table, brick horizontal mullions. Header bond used around flat arch - arch is soldier course. Small brick projections between 2nd floor windows. (continued on back)

Home built by Walter Williams, founder of University of Mo. School of Journalism and later president of the university. Steel beams among first in area - used under 1st floor for support. 3 Mumford fireplaces, uniquely designed for efficiency.

Double lot. Ginkgo tree (planted at street corner) was gift of Japanese ambassador during trip to Columbia - Well gardened Brick street


Observation
 Dr. Elrie Rodgers
 "Walter Williams", Rucker, Missouri Publishing Assoc., Inc. 1964

46 Prepared By
M. J. Wieho
 47 Organization
Pres. of W. Bldg.
 48 Date
49 Revision Date(s)

#42 cont. Segmental arch above foundation windows. Arch front door has fan light. Decorative brackets under cornice; soldier coursing between floors. Sash with 2 side lights. Decorated cornice for portico roof. 2 columns; separate back entrance to study.

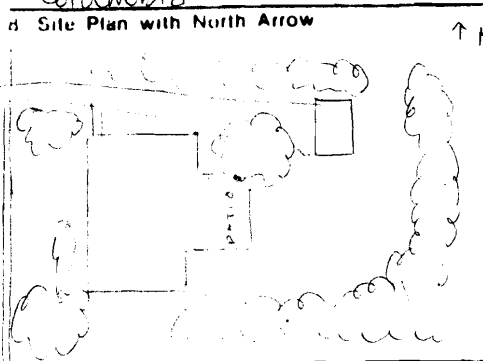
HISTORIC INVENTORY

BOAS0006-222

<p>1 No</p> <p>2 County <u>Boone</u></p> <p>3 Location of Negatives</p>	<p>4 Present Name(s) <u>John Philip & Carolyn L. Doll</u></p> <p>5 Other Name(s) <u>(Superintendent of Columbia Schools) McFarland House</u></p>	1 NO					
<p>6 Specific Location <u>205 S. Glenwood westwood Add lots 132 & 133</u></p> <p>7 City or Town If Rural, Township & Vicinity <u>Columbia</u></p> <p>8 Site Plan with North Arrow</p>  <p>9 Coordinates UTM Lat Long</p> <p>10 Site: Building <input checked="" type="checkbox"/> Structure: Object <input type="checkbox"/></p> <table border="1" style="width:100%; border-collapse: collapse;"> <tr> <td>11 On National Register? Yes <input type="checkbox"/> No <input type="checkbox"/></td> <td>12 Is It Eligible? Yes <input type="checkbox"/> No <input type="checkbox"/></td> </tr> <tr> <td>13 Part of Estab Hist Dist? Yes <input type="checkbox"/> No <input type="checkbox"/></td> <td>14 District Potent'l? Yes <input type="checkbox"/> No <input type="checkbox"/></td> </tr> </table> <p>15 Name of Established District</p>	11 On National Register? Yes <input type="checkbox"/> No <input type="checkbox"/>	12 Is It Eligible? Yes <input type="checkbox"/> No <input type="checkbox"/>	13 Part of Estab Hist Dist? Yes <input type="checkbox"/> No <input type="checkbox"/>	14 District Potent'l? Yes <input type="checkbox"/> No <input type="checkbox"/>	<p>16 Thematic Category</p> <p>17 Date(s) or Period <u>1906-1908</u></p> <p>18 Style or Design <u>Plantation</u></p> <p>19 Architect or Engineer <u>?</u></p> <p>20 Contractor or Builder <u>?</u></p> <p>21 Original Use, if apparent <u>Residential</u></p> <p>22 Present Use <u>Residential</u></p> <p>23 Ownership Public <input type="checkbox"/> Private <input checked="" type="checkbox"/></p> <p>24 Owner's Name & Address, if known <u>John P. & Carolyn L. Doll 205 S. Glenwood</u></p> <p>25 Open to Public? Yes <input type="checkbox"/> No <input checked="" type="checkbox"/></p> <p>26 Local Contact Person or Organization</p> <p>27 Other Surveys in Which Included</p>	<p>28 No of Stories <u>2 1/2</u></p> <p>29 Basement? Full Yes <input checked="" type="checkbox"/> No <input type="checkbox"/></p> <p>30 Foundation Material <u>Rubble/wood water table</u></p> <p>31 Wall Construction <u>Frame</u></p> <p>32 Roof Type & Material <u>Hip/shingle</u></p> <p>33 No. of Bays Front <u>3</u> Side <u>3</u></p> <p>34 Wall Treatment <u>Clapboard</u></p> <p>35 Plan Shape <u>Square</u></p> <p>36 Changes (Explain in #42) Addition: <input type="checkbox"/> Altered <input checked="" type="checkbox"/> Moved <input type="checkbox"/></p> <p>37 Condition Interior <u>Excellent</u> Exterior <u>Excellent</u></p> <p>38 Preservation Underway? Yes <input type="checkbox"/> No <input type="checkbox"/></p> <p>39 Endangered? By What? Yes <input checked="" type="checkbox"/> No <input type="checkbox"/> <u>Widening of W. Broadway</u></p> <p>40 Visible from Public Road? Yes <input type="checkbox"/> No <input type="checkbox"/></p> <p>41 Distance from and Frontage on Road</p>	2 County
11 On National Register? Yes <input type="checkbox"/> No <input type="checkbox"/>	12 Is It Eligible? Yes <input type="checkbox"/> No <input type="checkbox"/>						
13 Part of Estab Hist Dist? Yes <input type="checkbox"/> No <input type="checkbox"/>	14 District Potent'l? Yes <input type="checkbox"/> No <input type="checkbox"/>						
<p>42 Further Description of Important Features</p> <p>#32. Hip with 5 pyramidal dormers, 2 in front</p> <p>#36. Uncovered side extension porches removed years ago after termite damage</p> <p>#42. Window frames on 1st floor w/entablatures; boxed cornice w/simple frieze. Double columns on front porch. Side projection with elaborate curved railing on roof. 6-on-1 lights. 4 Tuscan columns on front porch; cross-cross glass patterns on 2 east-side dormers.</p>		4 Present Name(s)					
<p>43 History and Significance</p> <p>House built by the McFarland family. Mr. McFarland was superintendent of the Columbia Public Schools.</p>		5 Other Name(s)					
<p>44 Description of Environment and Outbuildings</p> <p>Poured concrete driveway to carriage house in back. Full lot, two large pines on north and south sides of house. Brick street</p>							
<p>45 Sources of Information</p> <p>Observation J.P. Doll</p>	<p>46 Prepared by <u>M+J. Wiehr</u></p> <p>47 Organization <u>Pres. of W. Broadway</u></p> <p>48 Date <u> </u> 49 Revision Date(s)</p>						

Office of Historic Preservation, P.O. Box 176, Jefferson City, Missouri 65101
HISTORIC INVENTORY

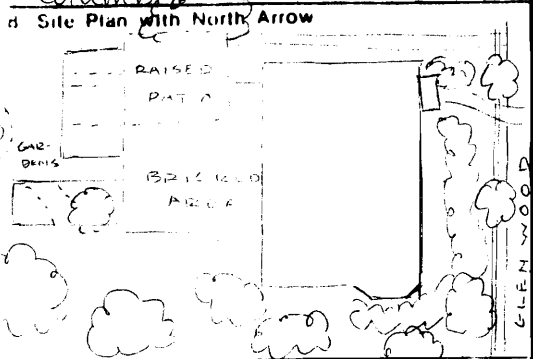
BOAS0006-223

1 No		4 Present Name(s) James V & Elizabeth Ann Glascock		1 No
2 County Boone		5 Other Name(s)		
3 Location of Negatives				
6 Specific Location 206 S. Glenwood Westwood Add Lot 63		16 Thematic Category		2. County
7 City or Town Columbia		17 Date(s) or Period 1909		
8 Site Plan with North Arrow 		18 Style or Design New England		4. Present Name(s)
9 Coordinates UTM Lat Long		19 Architect or Engineer ?		
10 Site: <input type="checkbox"/> Building <input checked="" type="checkbox"/> Structure: <input type="checkbox"/> Object: <input type="checkbox"/>		20 Contractor or Builder ?		
11 On National Register? Yes <input type="checkbox"/> No <input type="checkbox"/>		21 Original Use, if apparent Residential		
12 Is Eligible? Yes <input type="checkbox"/> No <input type="checkbox"/>		22 Present Use Residential		
13 Part of Estab. Hist. Dist.? Yes <input type="checkbox"/> No <input type="checkbox"/>		23 Ownership Public <input type="checkbox"/> Private <input checked="" type="checkbox"/>		
14 District Potent. No <input type="checkbox"/>		24 Owner's Name & Address, if known James V & Elizabeth A. Glascock 206 S. Glenwood		
15 Name of Established District		25 Open to Public? Yes <input type="checkbox"/> No <input checked="" type="checkbox"/>		
42 Further Description of Important Features #32 Front door #36 Front porch floor once wood; now brick. 2nd floor front once had door. Small addition to back. #42 Simple box cornice w/ratons. Gable has cornice, boxed pediments & circular window (lantern) with four keystones. 4 pilasters with large veranda; simple frieze; 2 projections on south sides with hipped roofs. (cont)		26 Local Contact Person or Organization		
43 History and Significance Well landscaped formal garden in back. Brick street.		27 Other Surveys in Which Included		
44 Description of Environment and Outbuildings		28 No. of Stories 2 1/2		
45 Sources of Information Observation Elizabeth Glascock		29 Basement? Full Yes <input checked="" type="checkbox"/> No <input type="checkbox"/>		
		30 Foundation Material Concrete		
		31 Wall Construction Frame		
		32 Roof Type & Material High gable / shingle		
		33 No. of Bays Front 4 Side 3		
		34 Wall Treatment Clapboard		
		35 Plan Shape Square		
		36 Changes (Explain in #42) Addition: <input type="checkbox"/> Altered: <input checked="" type="checkbox"/> Moved: <input type="checkbox"/>		
		37 Condition Interior: Excellent Exterior: Excellent		
		38 Preservation Underway? Yes <input type="checkbox"/> No <input type="checkbox"/>		
		39 Endangered? By What? Yes <input checked="" type="checkbox"/> No <input type="checkbox"/> Widening of W. Broadway		
		40 Visible from Public Road? Yes <input type="checkbox"/> No <input type="checkbox"/>		
		41 Distance from and Frontage on Road		
		46 Prepared by M+J Wiehe		
		47 Organization Pres. of W. Bldg		
		48 Date 9/ Revision Date		
		5. Other Name(s)		

#42 Leaded glass in back porch area.

Office of Historic Preservation, P.O. Box 176, Jefferson City, Missouri 65101
HISTORIC INVENTORY

BOAS006-224

<p>1 No</p> <p>2 County <u>Boone</u></p> <p>3 Location of Negatives</p>	<p>4 Present Name(s) <u>Sanford Francis + Carla Hayzlet Conley</u></p> <p>5 Other Name(s)</p>	1 No
<p>6 Specific Location <u>209 S. Glenwood Ave. Westwood Add Lot 131</u></p> <p>7 City or Town <u>Columbia</u> If Rural, Township & Vicinity</p> <p>8 Site Plan with North Arrow</p>  <p>9 Coordinates UTM Lat Long</p> <p>10 Site <input type="checkbox"/> Building <input checked="" type="checkbox"/> Structure <input type="checkbox"/> Object <input type="checkbox"/></p> <p>11 On National Register? Yes <input type="checkbox"/> No <input type="checkbox"/> 12 Is It Eligible? Yes <input type="checkbox"/> No <input type="checkbox"/></p> <p>13 Part of Estab. Hist. Dist.? Yes <input type="checkbox"/> No <input type="checkbox"/> 14 District Potent? Yes <input type="checkbox"/> No <input type="checkbox"/></p> <p>15 Name of Established District</p>	<p>16 Thematic Category</p> <p>17 Date(s) or Period <u>1925 or about</u></p> <p>18 Style or Design <u>Classic box</u></p> <p>19 Architect or Engineer <u>?</u></p> <p>20 Contractor or Builder <u>?</u></p> <p>21 Original Use, if apparent <u>Residential</u></p> <p>22 Present Use <u>Residential</u></p> <p>23 Ownership Public <input type="checkbox"/> Private <input checked="" type="checkbox"/></p> <p>24 Owner's Name & Address, if known <u>Sanford F. + Carla Conley 209 S. Glenwood Ave</u></p> <p>25 Open to Public? Yes <input type="checkbox"/> No <input checked="" type="checkbox"/></p> <p>26 Local Contact Person or Organization</p> <p>27 Other Surveys in Which Included</p>	2 County
	<p>28 No. of Stories <u>2</u></p> <p>29 Basement? Yes <input checked="" type="checkbox"/> No <input type="checkbox"/> <u>Fil</u></p> <p>30 Foundation Material <u>Concrete</u></p> <p>31 Wall Construction <u>Brick</u></p> <p>32 Roof Type & Material <u>Hip/shingle</u></p> <p>33 No. of Bays Front <u>5</u> Side <u>4</u></p> <p>34 Wall Treatment <u>Stretcher bond brick</u></p> <p>35 Plan Shape <u>Square</u></p> <p>36 Changes (Explain in #42) Addition <input checked="" type="checkbox"/> Altered <input type="checkbox"/> Moved <input type="checkbox"/></p> <p>37 Condition Interior <u>Excellent</u> Exterior <u>Excellent</u></p> <p>38 Preservation Underway? Yes <input type="checkbox"/> No <input type="checkbox"/></p> <p>39 Endangered? By What? Yes <input checked="" type="checkbox"/> No <input type="checkbox"/> <u>Widening of W. Broadway</u></p> <p>40 Visible from Public Road? Yes <input type="checkbox"/> No <input type="checkbox"/></p> <p>41 Distance from and Frontage on Road</p>	4 Present Name(s)
<p>42 Further Description of Important Features <u>#36. Patio added to back. #42. Decorated slipsills. Soldier coursing water table; flat arches; exposed decorated rafters with cornice; 6 on-6 lights. Front door with side lights. Curved hood on front door - 1</u></p>	<p>Photo</p>	5 Other Name(s)
<p>43 History and Significance <u>One of a possible 2 examples of 1920's architecture.</u></p>		
<p>44 Description of Environment and Outbuildings <u>Well landscaped, terraced back. Curved brick walk in front. Horse head hitching post (no fence attached) in front - matches those at 106 + 110 S. Glenwood. Sculptured gardens in back. Raised patio under construction. Brick street</u></p>		
<p>45 Sources of Information <u>Observation Conley family</u></p>	<p>46 Prepared by <u>M. J. Wiehe</u></p> <p>47 Organization <u>Pres. of W. Bldg.</u></p> <p>48 Date <u>9/95</u> Revision Date(s)</p>	

Office of Historic Preservation, P.O. Box 176, Jefferson City, Missouri 65101
HISTORIC INVENTORY

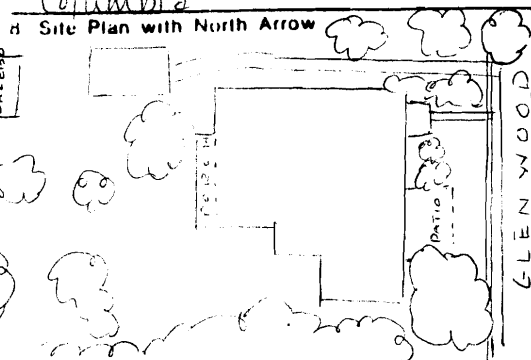
BOAS006-225

1 No		4 Present Name(s) James E. Waddell & Linda Hecht		1 No
2 County Boone		5 Other Name(s)		
3 Location of Negatives				
6 Specific Location 210 S. Glenwood Westwood Add Lot 62		16 Thematic Category		2 County
7 City or Town if Rural, Township & Vicinity Columbia		17 Date(s) or Period 1909		
8 Site Plan with North Arrow		18 Style or Design Federalist		4 Present Name(s)
		19 Architect or Engineer ?		
9 Coordinates UTM Lat Long		20 Contractor or Builder ?		5 Other Name(s)
10 Site: <input type="checkbox"/> Building <input checked="" type="checkbox"/> Structure: <input type="checkbox"/> Object: <input type="checkbox"/>		21 Original Use, if apparent Residential		
11 On National Register? Yes <input type="checkbox"/> No <input type="checkbox"/>		22 Present Use Residential		38 Preservation Underway? Yes <input type="checkbox"/> No <input type="checkbox"/>
12 Is It Eligible? Yes <input type="checkbox"/> No <input type="checkbox"/>		23 Ownership Public <input type="checkbox"/> Private <input checked="" type="checkbox"/>		
13 Part of Estab. Hist. Dist.? Yes <input type="checkbox"/> No <input type="checkbox"/>		24 Owner's Name & Address, if known James E. Waddell + Linda Hecht 210 S. Glenwood		39 Endangered? By What? Yes <input checked="" type="checkbox"/> No <input type="checkbox"/> Widening of West Broadway
14 District Potent? Yes <input type="checkbox"/> No <input type="checkbox"/>		25 Open to Public? Yes <input type="checkbox"/> No <input checked="" type="checkbox"/>		
15 Name of Established District		26 Local Contact Person or Organization		40 Visible from Public Road? Yes <input type="checkbox"/> No <input type="checkbox"/>
		27 Other Surveys in Which Included		
42 Further Description of Important Features 32. Gabled with 3 pyramidal dormers on east side (front) and 4th gable on west side 42. Brick corner quoin, decorated sills; flat arches; round retaining wall surrounds basement windows. Simple cornice with returns. 2-story bay windows in rear. 3 Tuscan columns on 2 porch corners in rear. Simple frieze. Coat lights - Gabled porch roof w/simple (cont.)		41 Distance from and Frontage on Road		5 Other Name(s)
43 History and Significance House occupied at one time by dean of University of Mo. Engineering School; house has innovations added by this man: gas-powered air conditioner and five-burner furnace.		Photo		
44 Description of Environment and Outbuildings Simple landscaping; deep lot. Brick street		46 Prepared by M. J. Wiehe		47 Organization Pres. of W. Bldg.
45 Sources of Information Observation James Waddell		48 Date		
		49 Revision Date(s)		

#42 cornice and returns. Half-oval transom above front door made of leaded glass; Side lights of leaded glass on sides of door. Door's two top panels of leaded glass. Three-part entablature frieze on front porch.

HISTORIC INVENTORY

BOAS006-226

<p>1 No</p> <p>2 County <u>Boone</u></p> <p>3 Location of Negatives</p>	<p>4 Present Name(s) <u>Edna C Tracy</u></p> <p>5 Other Name(s)</p>	1 No					
<p>6 Specific Location <u>213 S. Glenwood Ave. Westwood Add Lot 130</u></p> <p>7 City or Town <u>Columbia</u> If Rural, Township & Vicinity</p> <p>8 Site Plan with North Arrow</p>  <p>9 Coordinates UTM Lat Long</p> <p>10 Site: Building <input checked="" type="checkbox"/> Structure: Object <input type="checkbox"/></p> <table border="1" style="width:100%; border-collapse: collapse;"> <tr> <td>11 On National Register? Yes <input type="checkbox"/> No <input type="checkbox"/></td> <td>12 Is Eligible? Yes <input type="checkbox"/> No <input type="checkbox"/></td> </tr> <tr> <td>13 Part of Estab Hist Dist? Yes <input type="checkbox"/> No <input type="checkbox"/></td> <td>14 District Potent? Yes <input type="checkbox"/> No <input type="checkbox"/></td> </tr> </table> <p>15 Name of Established District</p>	11 On National Register? Yes <input type="checkbox"/> No <input type="checkbox"/>	12 Is Eligible? Yes <input type="checkbox"/> No <input type="checkbox"/>	13 Part of Estab Hist Dist? Yes <input type="checkbox"/> No <input type="checkbox"/>	14 District Potent? Yes <input type="checkbox"/> No <input type="checkbox"/>	<p>16 Thematic Category</p> <p>17 Date(s) or Period <u>1910</u></p> <p>18 Style or Design <u>Classic box</u></p> <p>19 Architect or Engineer <u>?</u></p> <p>20 Contractor or Builder <u>?</u></p> <p>21 Original Use, if apparent <u>Residential</u></p> <p>22 Present Use <u>Residential</u></p> <p>23 Ownership Public <input type="checkbox"/> Private <input checked="" type="checkbox"/></p> <p>24 Owner's Name & Address, if known <u>Edna C Tracy 213 S. Glenwood</u></p> <p>25 Open to Public? Yes <input type="checkbox"/> No <input checked="" type="checkbox"/></p> <p>26 Local Contact Person or Organization</p> <p>27 Other Surveys in Which Included</p>	<p>28 No of Stories <u>2</u></p> <p>29 Basement? Full Yes <input checked="" type="checkbox"/> No <input type="checkbox"/></p> <p>30 Foundation Material <u>Concrete</u></p> <p>31 Wall Construction <u>Brick</u></p> <p>32 Roof Type & Material <u>Hip/wood shingle</u></p> <p>33 No. of Bays Front <u>3</u> Side <u>4</u></p> <p>34 Wall Treatment <u>Brick stretcher bond</u></p> <p>35 Plan Shape <u>Square</u></p> <p>36 Changes (Explain in #42) Addition <input checked="" type="checkbox"/> Altered <input type="checkbox"/> Moved <input type="checkbox"/></p> <p>37 Condition Interior <u>Excellent</u> Exterior <u>Excellent</u></p> <p>38 Preservation Underway? Yes <input type="checkbox"/> No <input type="checkbox"/></p> <p>39 Endangered? By What? Yes <input checked="" type="checkbox"/> No <input type="checkbox"/></p> <p>40 Visible from Public Road? Yes <input type="checkbox"/> No <input type="checkbox"/></p> <p>41 Distance from and Frontage on Road</p>	2 County
11 On National Register? Yes <input type="checkbox"/> No <input type="checkbox"/>	12 Is Eligible? Yes <input type="checkbox"/> No <input type="checkbox"/>						
13 Part of Estab Hist Dist? Yes <input type="checkbox"/> No <input type="checkbox"/>	14 District Potent? Yes <input type="checkbox"/> No <input type="checkbox"/>						
<p>42 Further Description of Important Features #36. Concrete extension on front; wooden shingle roof added; patio added #42. Double row of bricks extended as water table. Flat arches. Decorative slipsills. Segmental arch on some basement windows. Brick similar to paving brick of street in front of house. Flat top Tuscan columns in portico in front, railing on top. Cornice w/ decorated brackets. (cont.)</p>	4 Present Name(s)						
<p>43 History and Significance <u>... 1910 architect...</u></p>	5 Other Name(s)						
<p>44 Description of Environment and Outbuildings <u>Extremely well landscaped grounds. Terraced back with gazebo (are modeled chicken house). Grand elm envelopes front and side of house. Brick street</u></p>	Photo						
<p>45 Sources of Information <u>Observation Edna Tracy</u></p>	<p>46 Prepared by <u>M+J Wiehe</u></p> <p>47 Organization <u>Pres. of W. Bidway</u></p> <p>48 Date <u>4/9</u> Revision Date(s)</p>						

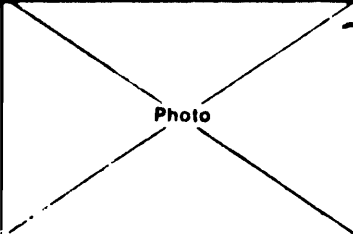

42. Three-part entablature. Front window with 2 columns.

Office of Historic Preservation, P.O. Box 176, Jefferson City, Missouri 65101
HISTORIC INVENTORY

BOAS006-227

<p>1 No</p> <p>2 County <u>Boone</u></p> <p>3 Location of Negatives</p>	<p>4 Present Name(s) <u>SPW + Betty L. Black</u></p> <p>5 Other Name(s)</p>	1 No	
<p>6 Specific Location <u>300 S. Glenwood Ave. Westwood Add. N 40 FT. OF W 39 1/2 FT Lot 58 + N 40 FT. DE LOTS 59-62 + all Lot 61</u></p> <p>7 City or Town <input type="checkbox"/> Rural, Township & Vicinity <u>Columbia</u></p> <p>8 Site Plan with North Arrow ↑ N</p>	<p>16 Thematic Category</p> <p>17 Date(s) or Period <u>1929</u></p> <p>18 Style or Design <u>Federal</u></p> <p>19 Architect or Engineer <u>?</u></p> <p>20 Contractor or Builder <u>?</u></p> <p>21 Original Use, if apparent <u>Residential</u></p> <p>22 Present Use <u>Residential</u></p> <p>23 Ownership Public <input type="checkbox"/> Private <input checked="" type="checkbox"/></p> <p>24 Owner's Name & Address, if known <u>SPW + Betty L Black 300 S. Glenwood Ave</u></p> <p>25 Open to Public? Yes <input type="checkbox"/> No <input checked="" type="checkbox"/></p> <p>26 Local Contact Person or Organization</p> <p>27 Other Surveys in Which Included</p>	<p>28 No of Stories <u>2</u></p> <p>29 Basement? Yes <input checked="" type="checkbox"/> No <input type="checkbox"/> <u>Full</u></p> <p>30 Foundation Material <u>Concrete</u></p> <p>31 Wall Construction <u>Brick</u></p> <p>32 Roof Type & Material <u>Med-gable with shingle</u></p> <p>33 No. of Bays Front <u>4</u> Side <u>4</u></p> <p>34 Wall Treatment <u>Stretcher bond brick</u></p> <p>35 Plan Shape <u>Square</u></p> <p>36 Changes (Explain in #42) Addition <input type="checkbox"/> Altered <input type="checkbox"/> Moved <input type="checkbox"/> <u>None</u></p> <p>37 Condition Interior <u>Excellent</u> Exterior <u>Excellent</u></p> <p>38 Preservation Underway? Yes <input type="checkbox"/> No <input type="checkbox"/></p> <p>39 Endangered? Yes <input checked="" type="checkbox"/> By What? No <input type="checkbox"/> <u>Widening of W. Broadway</u></p> <p>40 Visible from Public Road? Yes <input type="checkbox"/> No <input type="checkbox"/></p> <p>41 Distance from and Frontage on Road</p>	2 County
<p>9 Coordinates UTM Lat Long</p> <p>10 Site <input type="checkbox"/> Burding <input checked="" type="checkbox"/> Structure <input type="checkbox"/> Object <input type="checkbox"/></p> <p>11 On National Register? Yes <input type="checkbox"/> No <input type="checkbox"/></p> <p>12 Is II Eligible? Yes <input type="checkbox"/> No <input type="checkbox"/></p> <p>13 Part of Estab Hist Dist? Yes <input type="checkbox"/> No <input type="checkbox"/></p> <p>14 District Potent'l? Yes <input type="checkbox"/> No <input type="checkbox"/></p> <p>15 Name of Established District</p>	<p>42 Further Description of Important Features <u>#34 cont - 6 rows stretcher bond, 1 row Flemish bond. #42 1st floor windows have radiating voussoirs with keystones; lug sills; flat arches on remaining windows. Back windows have decorated slip sills. Palladian window on 2nd story rear. Segmental arches in rear. Simple cornice with returns. Water table of soldier coursing. Screened porch with multiple pilasters. 8-on-8 lights; front door composite pillars + (cont.)</u></p> <p>43 History and Significance <u>Site is an excellent example of 1920's architecture.</u></p>	4 Present Name(s)	
<p>44 Description of Environment and Outbuildings <u>Formal separate garden surrounded by large pines + pines - entrance through elongated trellis. Brick steps to house. Gravel circle drive in back - only house on sheet to remain gravel. Brick street</u></p> <p>45 Sources of Information <u>Observation Betty Black</u></p>	<p>46 Prepared by <u>M + J Wiehe</u></p> <p>47 Organization <u>City of W. Broadway</u></p> <p>48 Date <u>9</u> Revision Date(s)</p>	5 Other Name(s)	

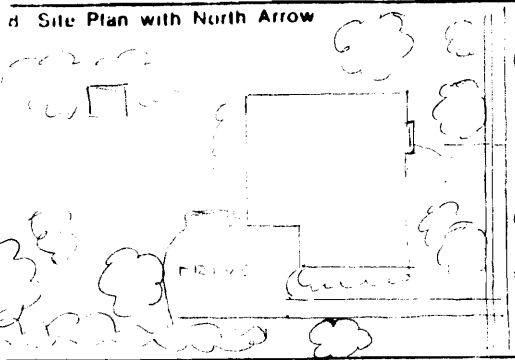
GLENWOOD



#42. Frieze. Segmental decorated arch over front door. leaded glass in front door with recessed sidelights of leaded glass and transom of the glass.

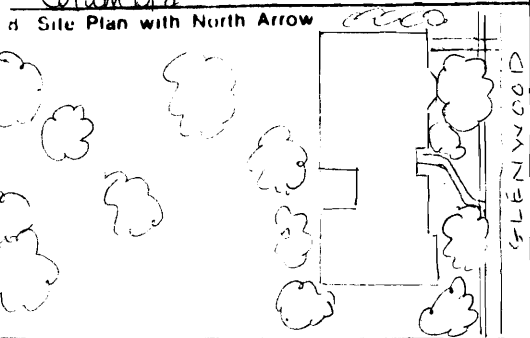
Office of Historic Preservation, P.O. Box 176, Jefferson City, Missouri 65101
HISTORIC INVENTORY

BOAS006-228

1 No		4 Present Name(s) James R. and Joanna Whitley		1 No
2 County Boone		5 Other Name(s)		
3 Location of Negatives				
6 Specific Location 303 S. Glenwood Westwood Add. 80 FT N PT Lots 126 + 127 + 128 + 129		16 Thematic Category		2 County
7 City or Town If Rural, Township & Vicinity		17 Date(s) or Period '925		
8 Site Plan with North Arrow 		18 Style or Design Classic box		4 Present Name(s)
		19 Architect or Engineer		
9 Coordinates UTM Lat Long		20 Contractor or Builder		
10 Site: <input type="checkbox"/> Building <input checked="" type="checkbox"/> Structure: <input type="checkbox"/> Object: <input type="checkbox"/>		21 Original Use, if apparent Residential		
11 On National Register? Yes <input type="checkbox"/> No <input type="checkbox"/>		22 Present Use Residential		
12 Is It Eligible? Yes <input type="checkbox"/> No <input type="checkbox"/>		23 Ownership Public <input type="checkbox"/> Private <input checked="" type="checkbox"/>		
13 Part of Estab. Hist. Dist.? Yes <input type="checkbox"/> No <input type="checkbox"/>		24 Owner's Name & Address, if known James & Joanna Whitley 303 S. Glenwood		
14 District Potent'ly? Yes <input type="checkbox"/> No <input type="checkbox"/>		25 Open to Public? Yes <input type="checkbox"/> No <input checked="" type="checkbox"/>		
15 Name of Established District		26 Local Contact Person or Organization		
		27 Other Surveys in Which Included		
42 Further Description of Important Features #42 Decorated siphon; soldier coursing as water table; simple frieze. Flat arches above windows. Exposed rafters w/ exposed beams on portico w/ gabled roof. Portico has Tuscan columns. Gabled hood on north side with brackets. 4-owl lights.		28 No. of Stories 2		5 Other Name(s)
		29 Basement? Full Yes <input checked="" type="checkbox"/> No <input type="checkbox"/>		
		30 Foundation Material Concrete		
		31 Wall Construction Brick		
		32 Roof Type & Material Med. gable/shingle		
		33 No. of Bays Front 3 side 3		
		34 Wall Treatment Brick stretcher bond		
		35 Plan Shape Square		
		36 Changes (Explain in #42) Addition: <input type="checkbox"/> Altered: <input type="checkbox"/> Moved: <input type="checkbox"/> None		
		37 Condition Interior Excellent Exterior Excellent		
		38 Preservation Underway? Yes <input type="checkbox"/> No <input type="checkbox"/>		
		39 Endangered? By What? Yes <input checked="" type="checkbox"/> No <input type="checkbox"/>		
		40 Visible from Public Road? Yes <input type="checkbox"/> No <input type="checkbox"/>		
		41 Distance from and Frontage on Road		
43 History and Significance excellent example of 1920s architecture		Photo		
44 Description of Environment and Outbuildings Well maintained, sloping lot to west side. Landscaped with large trees. Brick street				
45 Sources of Information Observation Joanna Whitley		46 Prepared by M. J. Wiehe		
		47 Organization Pres. by W. Bohay		
		48 Date 49 Revision Date(s)		

Office of Historic Preservation, P.O. Box 176, Jefferson City, Missouri 65101
HISTORIC INVENTORY

BOAS006-229

1 No		4 Present Name(s) George T. Allton		1 No	
2 County Boone		5 Other Name(s)			2 County
3 Location of Negatives					
6 Specific Location 309 S. Glenwood Ave. Westwood Add. 194 1/2 FT S PT Lot 128. 194 1/2 FT. S PT Lot 129		16 Thematic Category		28 No of Stories 2	
7 City or Town II Rural, Township & Vicinity Columbia		17 Date(s) or Period *1957		29 Basement? Full Yes <input checked="" type="checkbox"/> No <input type="checkbox"/>	
8 Site Plan with North Arrow 		18 Style or Design Ranch		30 Foundation Material Concrete	
9 Coordinates Lat Long		19 Architect or Engineer ?		31 Wall Construction Brick	
10 Site: <input type="checkbox"/> Building <input checked="" type="checkbox"/> Structure: <input type="checkbox"/> Object: <input type="checkbox"/>		20 Contractor or Builder ?		32 Roof Type & Material Med. gable/shingle	
11 On National Register? Yes <input type="checkbox"/> No <input type="checkbox"/>		21 Original Use, if apparent Residential		33 No. of Bays Front 7 Side 3	
12 Is Eligible? Yes <input type="checkbox"/> No <input type="checkbox"/>		22 Present Use Residential		34 Wall Treatment Stretcher bond brick	
13 Part of Estab. Hist. Dist.? Yes <input type="checkbox"/> No <input type="checkbox"/>		23 Ownership Public <input type="checkbox"/> Private <input checked="" type="checkbox"/>		35 Plan Shape Irregular	
14 District Potential? Yes <input type="checkbox"/> No <input type="checkbox"/>		24 Owner's Name & Address, if known George T. Allton 309 S. Glenwood Ave		36 Changes (Explain in #42) Addition: <input type="checkbox"/> Altered: <input type="checkbox"/> Moved: <input type="checkbox"/> None <input checked="" type="checkbox"/>	
15 Name of Established District		25 Open to Public? Yes <input type="checkbox"/> No <input checked="" type="checkbox"/>		37 Condition Interior: Excellent Exterior: Excellent	
42 Further Description of Important Features #34. Stretcher bond brick with clapboard gable, north + south sides. #42. Decorated sills; simple frieze; simple box cornices w/ratnas. 2 circular fanlights in gables with 4 keystones each. 6-on-1 lights. Double corner lot.		26 Local Contact Person or Organization		38 Preservation Underway? Yes <input type="checkbox"/> No <input checked="" type="checkbox"/>	
43 History and Significance		27 Other Surveys in Which Included		39 Endangered? By What? Yes <input checked="" type="checkbox"/> No <input type="checkbox"/> Widening of W. Broadway	
44 Description of Environment and Outbuildings Double corner lot with lots of trees. Brick walk. Brick street		45 Sources of Information Observation * Newspaper real estate ad		40 Visible from Public Road? Yes <input type="checkbox"/> No <input type="checkbox"/>	
46 Prepared by M. J. Wiehe		47 Organization		41 Distance from and Frontage on Road	
48 Date		49 Revision Date(s)		5 Other Name(s)	

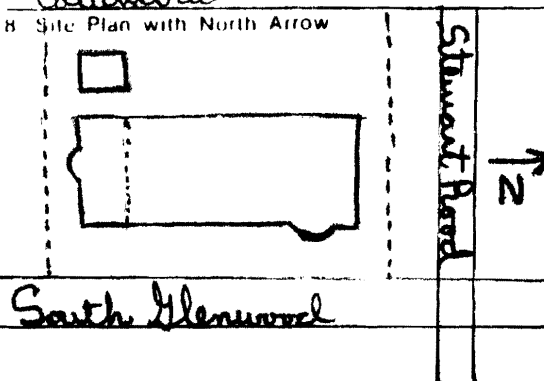
Office of Historic Preservation, P.O. Box 176, Jefferson City, Missouri 65101
HISTORIC INVENTORY

BOAS006-230

<p>1 No</p> <p>2 County Boone</p> <p>3 Location of Negatives</p>	<p>4 Present Name(s) Hocks, Richard A & Elaine</p> <p>5 Other Name(s)</p>	1 NO
<p>6 Specific Location 401 S Glenwood 4360 Westwood Addition lot 125</p> <p>7 City or Town, if Rural, Township & Vicinity Columbia</p> <p>8 Site Plan with North Arrow</p> <div style="text-align: center;"> </div> <p>9 Coordinates UTM Lat Long</p> <p>10 Site Building Structure Object</p> <p>11 On National Register? Yes No</p> <p>12 Is Eligible? Yes No</p> <p>13 Part of Estab Hist Dist? Yes No</p> <p>14 District Potent'l? Yes No</p> <p>15 Name of Established District</p>	<p>16 Thematic Category</p> <p>17 Date(s) or Period 1968</p> <p>18 Style or Design Contemporary</p> <p>19 Architect or Engineer Richard Hocks</p> <p>20 Contractor or Builder Joseph Cunningham</p> <p>21 Original Use, if apparent residence</p> <p>22 Present Use residence</p> <p>23 Ownership Public <input type="checkbox"/> Private <input checked="" type="checkbox"/></p> <p>24 Owner's Name & Address, if known Richard & Elaine Hocks 401 S Glenwood Columbia, Mo.</p> <p>25 Open to Public? Yes <input type="checkbox"/> No <input checked="" type="checkbox"/></p> <p>26 Local Contact Person or Organization</p> <p>27 Other Surveys in Which Included</p>	2 County
	<p>28. No. of Stories 2</p> <p>29. Basement? Yes <input type="checkbox"/> No <input checked="" type="checkbox"/> FULL</p> <p>30. Foundation Material Concrete structures</p> <p>31. Wall Construction Frame</p> <p>32. Bgl. Type & Material Shingle Lead-oxide</p> <p>33. No. of Bays Front None Side None</p> <p>34. Wall Treatment Vertical weatherboard</p> <p>35. Plan Shape irregular</p> <p>36. Changes (Explain in #42) Addition <input type="checkbox"/> Altered <input type="checkbox"/> Moved <input type="checkbox"/> NONE</p> <p>37. Condition Interior good Exterior excellent</p> <p>38. Preservation Underway? Yes <input type="checkbox"/> No <input checked="" type="checkbox"/></p> <p>39. Endangered? Yes <input checked="" type="checkbox"/> No <input type="checkbox"/> By What? Widening of Broadway</p> <p>40. Visible from Public Road? Yes <input checked="" type="checkbox"/> No <input type="checkbox"/></p> <p>41. Distance from and Frontage on Road</p>	4 Present Name(s)
<p>42. Further Description of Important Features</p> <p>34. Wall Treatment vertical rough cedar; Chimney; interior right; arch flat; windows 2 sash & casement; roof, boxed eaves with deep overhang; front door vertical plank with leaded window above; moulding on door & windows plain; entry patio & porch raised & front door enters facing south.</p>		5 Other Name(s)
<p>43. History and Significance</p> <p>House designed & partially finished by owner to conform with older houses in area. Dr. Hocks is a very well known Prof. of English at the U. of Mo. He has published several papers and books.</p>		
<p>44. Description of Environment and Outbuildings</p> <p>House sits on partially wooded lot - several mature trees on lot; lot back into Mrs. Miller's woods & creek; garage (2 car) attached, back porch on south covered & attached; front porch & patio not roof covered.</p>		
<p>45. Sources of Information</p> <p>Elaine Hocks (wife & co-owner)</p>		<p>46. Prepared by Elaine Hocks</p> <p>47. Organization CP of WB</p> <p>48. Date 09 79</p> <p>49. Revision Date(s)</p>

Office of Historic Preservation, P.O. Box 176, Jefferson City, Missouri 65101
HISTORIC INVENTORY

BOASOOL6-231

<p>1 No</p> <p>2 County <u>Boone</u></p> <p>3 Location of Negatives</p>	<p>4 Present Name(s) <u>Wagner, George H. & Frances M</u></p> <p>5 Other Name(s)</p>	1 No
<p>6 Specific Location <u>403 S Glenwood</u> <u>4360 Westwood addition small</u> <u>part lot 123 + all lot 124</u></p> <p>7 City or Town <u>Columbia</u> If Rural, Township & Vicinity</p> <p>8 Site Plan with North Arrow</p>  <p>9 Coordinates UTM Lat Long</p>	<p>16 Thematic Category</p> <p>17 Date(s) or Period <u>Constructed 1924</u></p> <p>18 Style or Design</p> <p>19 Architect or Engineer <u>Mr. B.D. Simon Sr.</u></p> <p>20 Contractor or Builder <u>B.D. Simon Construction Co.</u></p> <p>21 Original Use, if apparent <u>Residence</u></p> <p>22 Present Use <u>Residence</u></p> <p>23 Ownership Public <input type="checkbox"/> Private <input checked="" type="checkbox"/></p> <p>24 Owner's Name & Address, if known <u>Prof. + Mrs. Geo. H. Wagner</u> <u>403 South Glenwood</u> <u>Columbia, Missouri 65201</u></p> <p>25 Open to Public? Yes <input type="checkbox"/> No <input checked="" type="checkbox"/></p> <p>26 Local Contact Person or Organization</p> <p>27 Other Surveys in Which Included</p>	2 County
<p>10 Site Building Structure Object</p> <p>11 On National Register? Yes <input type="checkbox"/> No <input type="checkbox"/></p> <p>12 Is Eligible? Yes <input type="checkbox"/> No <input type="checkbox"/></p> <p>13 Part of Estab. Hist. Dist? Yes <input type="checkbox"/> No <input type="checkbox"/></p> <p>14 District Potent? Yes <input type="checkbox"/> No <input type="checkbox"/></p> <p>15 Name of Established District</p>	<p>28 No. of Stories <u>3</u></p> <p>29 Basement? Yes <input type="checkbox"/> No <input checked="" type="checkbox"/></p> <p>30 Foundation Material <u>Fuel</u></p> <p>31 Wall Construction <u>Concrete</u></p> <p>32 Roof Type & Material <u>Concrete Block</u> <u>Med gable shingle</u></p> <p>33 No. of Bays Front Side</p> <p>34 Wall Treatment <u>Brick: Stretcher Bond</u></p> <p>35 Plan Shape <u>rectangular</u></p> <p>36 Changes (Explain in #42) Yes <input checked="" type="checkbox"/> Addition <input checked="" type="checkbox"/> Altered <input type="checkbox"/> Moved <input type="checkbox"/></p> <p>37 Condition Interior <u>Good</u> Exterior <u>Good</u></p> <p>38 Preservation Underway? Yes <input type="checkbox"/> No <input checked="" type="checkbox"/></p> <p>39 Endangered? By What? Yes <input checked="" type="checkbox"/> No <input type="checkbox"/></p> <p>40 Visible from Public Road? Yes <input checked="" type="checkbox"/> No <input type="checkbox"/></p> <p>41 Distance from and Frontage on Road</p>	4 Present Name(s)
<p>42 Further Description of Important Features</p> <p>#36 <u>This house was originally built with only two stories as the Simon family grew. They added a third floor. This house has double floor joists, chimney, rear slope and left exterior. Three dormers - gable with return. Med. gable one panel door with leaded glass windows on each side. Semi elliptical Arch. Palates - no embrasure. Windows - 2 sash with panels. Crowned top roof trim. Always front door - has elliptical with leaded glass. Platform porch. Unique arch design above all windows. (not pictured in memory aids)</u></p> <p>43 History and Significance <u>This residence is always referred to - as the "Old Simon House." The Simon family owns Simon Construction Co. Highly respected and well known in the community. They have constructed many important and well known buildings throughout the state of Mo. The present owner, Geo. Wagner is a Prof. at the U. of Mo.</u></p> <p>44 Description of Environment and Outbuildings <u>Large wooded lot (lots on each side of this house were sold in approx 1968)</u> <u>Behind the house is a two car garage & new drive way.</u></p> <p>45 Sources of Information <u>Frances Wagner - wife and co-owner</u> <u>Mrs. Ed Weathersby - neighbor</u></p>	<p>46 Prepared by <u>Laura Perez-Mesa</u></p> <p>47 Organization <u>CP of WB</u></p> <p>48 Date <u>10</u> Revision Date(s)</p>	5 Other Name(s)

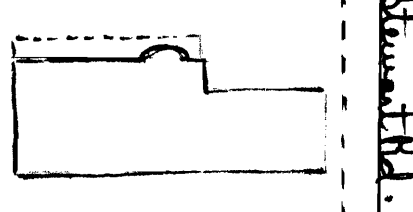
Office of Historic Preservation, P.O. Box 176, Jefferson City, Missouri 65101
HISTORIC INVENTORY

BOAS006-232

<p>1 No</p> <p>2 County <u>Boone</u></p> <p>3 Location of Negatives</p>	<p>4 Present Name(s) <u>Rhodes, V. James & Verna A</u></p> <p>5 Other Name(s)</p>	1 No
<p>6 Specific Location <u>407 S Glenwood 4360 Westwood addition lot 123 exc small pt</u></p> <p>7 City or Town, If Rural, Township & Vicinity <u>Columbia</u></p> <p>8 Site Plan with North Arrow</p> <div style="border: 1px solid black; padding: 5px; margin: 5px;"> </div> <p><u>South Glenwood</u></p>	<p>16 Thematic Category</p> <p>17 Date(s) or Period <u>1971</u></p> <p>18 Style or Design <u>New England Colonial</u></p> <p>19 Architect or Engineer <u>Bill Lee</u></p> <p>20 Contractor or Builder <u>Cannon + Blaney Laska</u></p> <p>21 Original Use, if apparent <u>Residence</u></p> <p>22 Present Use <u>Residence</u></p> <p>23 Ownership Public <input type="checkbox"/> Private <input checked="" type="checkbox"/></p> <p>24 Owner's Name & Address, if known <u>Prof. + Mrs. James V. Rhodes 407 South Glenwood Columbia, Missouri 65201</u></p> <p>25 Open to Public? Yes <input type="checkbox"/> No <input checked="" type="checkbox"/></p> <p>26 Local Contact Person or Organization</p> <p>27 Other Surveys in Which Included</p>	2 County
<p>9 Coordinates UTM Lat Long</p> <p>10 Site Building Structure Object <input type="checkbox"/> <input type="checkbox"/> <input type="checkbox"/> <input type="checkbox"/></p> <p>11 On National Register? Yes <input type="checkbox"/> No <input type="checkbox"/></p> <p>12 Is II Eligible? Yes <input type="checkbox"/> No <input type="checkbox"/></p> <p>13 Part of Estab Hist Dist? Yes <input type="checkbox"/> No <input type="checkbox"/></p> <p>14 District Potent'l? Yes <input type="checkbox"/> No <input type="checkbox"/></p> <p>15 Name of Established District</p>	<p>28 No. of Stories <u>2</u></p> <p>29 Basement? Yes <input checked="" type="checkbox"/> No <input type="checkbox"/> <u>Full</u></p> <p>30 Foundation Material <u>Concrete</u></p> <p>31 Wall Construction <u>Brick</u></p> <p>32 Roof Type & Material <u>Med gable Shingle</u></p> <p>33 No. of Bays Front Side</p> <p>34 Wall Treatment <u>Brick - Stretcher Bond</u></p> <p>35 Plan Shape <u>L Shaped</u></p> <p>36 Changes (Explain in #42) Addition <input type="checkbox"/> Altered <input type="checkbox"/> Moved <input type="checkbox"/></p> <p>37 Condition Interior <u>Excellent</u> Exterior <u>Excellent</u></p> <p>38 Preservation Underway? Yes <input type="checkbox"/> No <input checked="" type="checkbox"/></p> <p>39 Endangered? By What? Yes <input checked="" type="checkbox"/> No <input type="checkbox"/></p> <p>40 Visible from Public Road? Yes <input checked="" type="checkbox"/> No <input type="checkbox"/></p> <p>41 Distance from and Frontage on Road</p>	4 Present Name(s)
<p>42 Further Description of Important Features <u>Chimney: left exterior, at rear slope med. gable. Carved box roof trim. Single leaf one panel door with window panels on each side. Two sash windows with panes. Porch type - 4 large piers.</u></p>	<p>Photo</p>	5 Other Name(s)
<p>43 History and Significance <u>Prof. James Rhodes is outstanding in his field of Ag. Economics at the U. of Mo. Mrs. Rhodes is a Prof. of nursing at the U. of Mo. This lovely new home blends so well with all other old homes in the neighborhood. They selected this lot especially for its lovely trees and privacy.</u></p>	<p>46 Prepared by <u>Laura Perez-Mesa</u></p> <p>47 Organization <u>CPJWB</u></p> <p>48 Date <u>8-9-79</u></p> <p>49 Revision Date(s)</p>	<p>44 Description of Environment and Outbuildings <u>Spacious wooded lot & circular drive Walk runs along back of property belonging to Meier Estate Built to blend in & older houses in neighborhood. Regulation - Kitchen had to be in rear of house. Also, it had to be two stories.</u></p> <p>45 Sources of Information <u>Prof + Mrs. James Rhodes</u></p>

Office of Historic Preservation, P.O. Box 176, Jefferson City, Missouri 65101
HISTORIC INVENTORY

BOAS006-233

<p>1 No</p> <p>2 County <u>Boone</u></p> <p>3 Location of Negatives</p>	<p>4 Present Name(s) <u>Barbero, Giulio G. and Margery</u></p> <p>5 Other Name(s)</p>	1 NO				
<p>6 Specific Location <u>408 S Glenwood</u> <u>Westwood Add. N 15 ft Lot 49</u> <u>at S 83 ft of W 161 ft Lot 50</u></p> <p>7 City or Town <u>Columbia</u> II Rural, Township & Vicinity</p> <p>8 Site Plan with North Arrow</p> <div style="border: 1px solid black; padding: 5px; margin-top: 5px;"> <p style="text-align: center;"><u>South Glenwood</u></p>  </div>	<p>16 Thematic Category</p> <p>17 Date(s) or Period <u>1958</u></p> <p>18 Style or Design <u>New Orleans - American</u></p> <p>19 Architect or Engineer <u>Phil Cotton Jr.</u></p> <p>20 Contractor or Builder <u>Cooper Cotton</u></p> <p>21 Original Use, if apparent <u>Residence</u></p> <p>22 Present Use <u>Residence</u></p> <p>23 Ownership Public <input type="checkbox"/> Private <input checked="" type="checkbox"/></p> <p>24 Owner's Name & Address, if known <u>Dr. + Mrs. Giulio Barbero</u> <u>408 South Glenwood</u> <u>Columbia, Missouri 65201</u></p> <p>25 Open to Public? Yes <input type="checkbox"/> No <input checked="" type="checkbox"/></p> <p>26 Local Contact Person or Organization</p> <p>27 Other Surveys in Which Included</p>	2 County				
<p>9 Coordinates UTM Lat Long</p> <p>10 Site Building <input type="checkbox"/> Structure Object <input type="checkbox"/></p> <table border="1" style="width:100%; border-collapse: collapse;"> <tr> <td>11 On National Register? Yes <input type="checkbox"/> No <input type="checkbox"/></td> <td>12 Is It Eligible? Yes <input type="checkbox"/> No <input type="checkbox"/></td> </tr> <tr> <td>13 Part of Estab. Hist. Dist? Yes <input type="checkbox"/> No <input type="checkbox"/></td> <td>14 District Potent'l? Yes <input type="checkbox"/> No <input type="checkbox"/></td> </tr> </table> <p>15 Name of Established District</p>	11 On National Register? Yes <input type="checkbox"/> No <input type="checkbox"/>	12 Is It Eligible? Yes <input type="checkbox"/> No <input type="checkbox"/>	13 Part of Estab. Hist. Dist? Yes <input type="checkbox"/> No <input type="checkbox"/>	14 District Potent'l? Yes <input type="checkbox"/> No <input type="checkbox"/>	<p>28 No. of Stories <u>2</u></p> <p>29 Basement? <u>Full</u> Yes <input checked="" type="checkbox"/> No <input type="checkbox"/></p> <p>30 Foundation Material <u>Concrete</u></p> <p>31 Wall Construction <u>Frame</u></p> <p>32 Roof Type & Material <u>Med Gable Shingle</u></p> <p>33 No. of Bays Front Side</p> <p>34 Wall Treatment <u>Vertical Plank + Chaperon</u></p> <p>35 Plan Shape <u>irregular</u></p> <p>36 Changes (Explain in #42) Addition <input checked="" type="checkbox"/> Altered <input type="checkbox"/> Moved <input type="checkbox"/></p> <p>37 Condition Interior <u>Excellent</u> Exterior <u>Excellent</u></p> <p>38 Preservation Underway? Yes <input type="checkbox"/> No <input checked="" type="checkbox"/></p> <p>39 Endangered? By What? Yes <input checked="" type="checkbox"/> No <input type="checkbox"/></p> <p>40 Visible from Public Road? Yes <input checked="" type="checkbox"/> No <input type="checkbox"/></p> <p>41 Distance from and Frontage on Road</p>	4. Present Name(s)
11 On National Register? Yes <input type="checkbox"/> No <input type="checkbox"/>	12 Is It Eligible? Yes <input type="checkbox"/> No <input type="checkbox"/>					
13 Part of Estab. Hist. Dist? Yes <input type="checkbox"/> No <input type="checkbox"/>	14 District Potent'l? Yes <input type="checkbox"/> No <input type="checkbox"/>					
<p>42 Further Description of Important Features <u>Large deck and breakfast room added by Dr. Barbero</u> <u>Chimney: Front Slope Windows: two sash + panels.</u> <u>Balcony: across front of house + wood railing curved by roof line Single leaf one panel door.</u></p>	<p>Photo</p>	5 Other Name(s)				
<p>43 History and Significance <u>This house was built by the Cotton family of Cotton Lumber Co. designed by their son, Phil, architect from St. Louis (they previously lived next door.) Dr. Barbero, present owner is Chief of Pediatrics at the U. of Mo.</u></p>						
<p>44 Description of Environment and Outbuildings <u>Extra large wooded lot. Recent, extensive landscaping designed by Kay McDonald - landscape architect</u></p>						
<p>45 Sources of Information <u>Dr. + Mrs. Barbero - owner</u> <u>Mrs. Ed. Weatherly - neighbor</u></p>	<p>46 Prepared by <u>Laura Perez-Mesa</u></p> <p>47 Organization <u>CP of WB</u></p> <p>48 Date <u>8-9-79</u> 49 Revision Date(s)</p>					

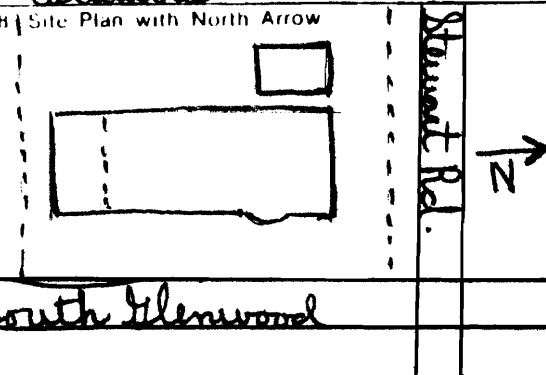
Office of Historic Preservation, P.O. Box 176, Jefferson City, Missouri 65101
HISTORIC INVENTORY

BOAS006-234

<p>1 No</p> <p>2 County <i>Boone</i></p> <p>3 Location of Negatives</p>	<p>4 Present Name(s) <i>Proctor, Charles J. & Betty</i></p> <p>5 Other Name(s)</p>	1 NO	
<p>6 Specific Location <i>410 S Glenwood Westwood Add. S 75 FT LOT 49</i></p> <p>7 City or Town If Rural, Township & Vicinity <i>Columbia</i></p> <p>8 Site Plan with North Arrow</p> <div style="border: 1px dashed black; padding: 5px; margin: 5px;"> <p style="text-align: center;"><i>South Glenwood</i></p> </div>	<p>16 Thematic Category</p> <p>17 Date(s) or Period <i>About 1936</i></p> <p>18 Style or Design <i>Cape Cod</i></p> <p>19 Architect or Engineer</p> <p>20 Contractor or Builder <i>Mr. Cotton</i></p> <p>21 Original Use, if apparent <i>Residence</i></p> <p>22 Present Use <i>Residence</i></p> <p>23 Ownership Public <input type="checkbox"/> Private <input checked="" type="checkbox"/></p> <p>24 Owner's Name & Address, if known <i>Mr. & Mrs. Charles Proctor 410 South Glenwood Columbia, Missouri 65201</i></p> <p>25 Open to Public? Yes <input type="checkbox"/> No <input checked="" type="checkbox"/></p> <p>26 Local Contact Person or Organization</p> <p>27 Other Surveys in Which Included</p>	<p>28 No. of Stories <i>2</i></p> <p>29 Basement? Yes <input checked="" type="checkbox"/> No <input type="checkbox"/> <i>Full</i></p> <p>30 Foundation Material <i>Field Stone</i></p> <p>31 Wall Construction <i>Frame</i></p> <p>32 Roof Type & Material <i>Asbestos wood shingle shingle</i></p> <p>33 No. of Bays Front Side</p> <p>34 Wall Treatment <i>Clapboard</i></p> <p>35 Plan Shape <i>rectangular</i></p> <p>36 Changes (Explain in #42) Addition Altered Moved</p> <p>37 Condition Interior Exterior <i>Excellent Excellent</i></p> <p>38 Preservation Underway? Yes No <input checked="" type="checkbox"/></p> <p>39 Endangered? By What? Yes <input checked="" type="checkbox"/> No <input type="checkbox"/> <i>Widening of W. Bldg.</i></p> <p>40 Visible from Public Road? Yes <input checked="" type="checkbox"/> No <input type="checkbox"/></p> <p>41 Distance from and Frontage on Road</p>	2 County
<p>9 Coordinates UTM Lat Long</p> <p>10 Site Building Structure Object</p> <p>11 On National Register? Yes <input type="checkbox"/> No <input type="checkbox"/></p> <p>12 Is II Eligible? Yes <input type="checkbox"/> No <input type="checkbox"/></p> <p>13 Part of Estab. Hist. Dist? Yes <input type="checkbox"/> No <input type="checkbox"/></p> <p>14 District Potent'l? Yes <input type="checkbox"/> No <input type="checkbox"/></p> <p>15 Name of Established District</p>	<p>42 Further Description of Important Features <i>Garage is in the basement Chimney: (Fieldstone) rt. exterior. Sables & return corner top trim Single leaded glass panel door & small panel of leaded glass. Stoop. Two sash windows & pane</i></p>	4 Present Name(s)	
<p>43 History and Significance <i>Known as the "Old Cotton House" Built by the Cotton family - owned and operated Cotton Lumber Co for many years. As their family grew, built a larger house on the adjoining lot. Mr. Cotton was an avid golfer during his lifetime. Now yearly there is a "Cotton Golf tournament where golfers from many states participate. The Proctors are important in pioneer history of Boone Co. (large land holdings - developed many areas such as Parkade Subdivision - donated some land for Co. Hosp. Charles Proctor served on Board of Education their son was Mayor during 1977-1978</i></p>	5 Other Name(s)		
<p>44 Description of Environment and Outbuildings <i>Extra large wooded lot with many trees</i></p>	<p>46 Prepared by <i>Laura Perez-Mesa</i></p> <p>47 Organization <i>CHS/WB</i></p> <p>48 Date <i>8-9-79</i></p> <p>49 Revision Date(s)</p>	<p>45 Sources of Information <i>Mrs. Ed Weatherly - neighbor Mrs. Jewel Chalkley - neighbor</i></p>	

Office of Historic Preservation, P.O. Box 176, Jefferson City, Missouri 65101
HISTORIC INVENTORY

BOFSD006-235

<p>1 No</p> <p>2 County <u>Boone</u></p> <p>3 Location of Negatives</p>	<p>4 Present Name(s) <u>Horton, Jack R. & Mary A</u></p> <p>5 Other Name(s)</p>	
<p>6 Specific Location <u>411 S. Glenwood</u> <u>4360 Westwood addition</u> <u>lot 122</u></p> <p>7 City or Town <u>Columbia</u> If Rural, Township & Vicinity</p> <p>8 Site Plan with North Arrow</p>  <p>9 Coordinates UTM Lat Long</p> <p>10 Site: Building: Structure: Object:</p> <p>11 On National Register? Yes: No: 12. Is It Eligible? Yes: No:</p> <p>13 Part of Estab Hist Dist? Yes: No: 14. District Potent'l? Yes: No:</p> <p>15 Name of Established District</p>	<p>16 Thematic Category</p> <p>17 Date(s) or Period <u>about 1928</u></p> <p>18 Style or Design English</p> <p>19 Architect or Engineer</p> <p>20 Contractor or Builder <u>John Epple</u></p> <p>21. Original Use, if apparent <u>Residence</u></p> <p>22 Present Use <u>Residence</u></p> <p>23 Ownership Public: Private: <input checked="" type="checkbox"/></p> <p>24. Owner's Name & Address, if known <u>Dr. & Mrs. Jack Horton</u> <u>411 South Glenwood</u> <u>Columbia, Missouri 65201</u></p> <p>25. Open to Public? Yes: No: <input checked="" type="checkbox"/></p> <p>26. Local Contact Person or Organization</p> <p>27. Other Surveys in Which Included</p>	<p>28. No. of Stories <u>2</u></p> <p>29. Basement? Yes: No: <input checked="" type="checkbox"/></p> <p>30. Foundation Material <u>Concrete</u></p> <p>31. Wall Construction <u>Brick</u></p> <p>32. Roof Type & Material <u>Asbestos</u> <u>Med Gable Shingle</u></p> <p>33. No. of Bays Front Side</p> <p>34. Wall Treatment <u>Brick - Stretcher Bond</u></p> <p>35. Plan Shape <u>Rectangular</u></p> <p>36. Changes (Explain in #42) Addition: Altered: Moved: <input checked="" type="checkbox"/></p> <p>37. Condition Interior: <u>Very good</u> Exterior: <u>Excellent</u></p> <p>38. Preservation Underway? Yes: No: <input checked="" type="checkbox"/></p> <p>39. Endangered? By What? Yes: No: <input checked="" type="checkbox"/></p> <p>40. Visible from Public Road? Yes: No: <input checked="" type="checkbox"/></p> <p>41. Distance from and Frontage on Road</p>
<p>42 Further Description of Important Features <u>Large deck and patio have been added at rear of house</u> <u>Chimney: Staddle ridge rt. and left. cornice box trim.</u> <u>Single leaf one panel door with window panels on each</u> <u>side. Pilasters - no embrasure. Windows: two sash &</u> <u>panes. Flat brick. flat ^{open} porch. Front</u> <u>upstairs porch has been converted to make extra bedroom</u></p>	<p>43 History and Significance <u>House was built by Dr. W. W. Beuscher - Dentist. The 2nd owner</u> <u>was Harland Palmer who has large real estate holdings in Boone Co.</u> <u>The present owners - Dr. & Mrs. Jack Horton own and operate Horton Animal Hosp,</u> <u>and Pet Fair. Dr. Horton lived all his life in Columbia. His dream was to have a ^{Glenwood} home on A</u></p>	<p>44 Description of Environment and Outbuildings <u>Extra large wooded lot with stream running behind</u> <u>the house belonging to the Miller Estate. Detached garage behind the house.</u></p>
<p>45 Sources of Information <u>Dr. & Mrs. Jack Horton</u></p>	<p>46. Prepared by <u>Laura Reez-mesa</u></p> <p>47. Organization <u>CP of WB</u></p> <p>48. Date <u>8-9-79</u> 49. Revision Date(s)</p>	

1 NO
2 County
4 Present Name(s)
5 Other Name(s)

Office of Historic Preservation, P.O. Box 176, Jefferson City, Missouri 65101
HISTORIC INVENTORY

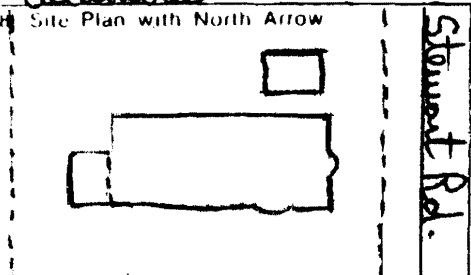
BOAS006-234

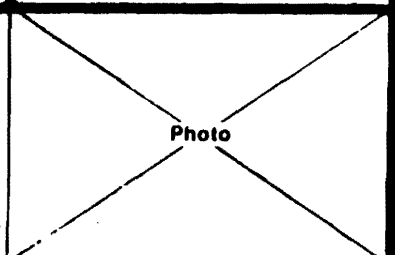
<p>1 No.</p> <p>2 County <i>Boone</i></p> <p>3 Location of Negatives</p>	<p>4 Present Name(s) <i>Beckett, Bruce G. & Donna</i></p> <p>5 Other Name(s)</p>	1 NO
<p>6 Specific Location <i>500 S Glenwood WESTWOOD Apts. LOT 48</i></p> <p>7 City or Town II Rural, Township & Vicinity <i>Columbia</i></p> <p>8 Site Plan with North Arrow</p>	<p>16 Thematic Category</p> <p>17 Date(s) or Period <i>1931</i></p> <p>18 Style or Design <i>Colonial</i></p> <p>19 Architect or Engineer</p> <p>20 Contractor or Builder <i>Stewart Brothers</i></p> <p>21 Original Use, if apparent <i>Residence</i></p> <p>22 Present Use <i>Residence</i></p> <p>23 Ownership Public <input type="checkbox"/> Private <input checked="" type="checkbox"/></p> <p>24 Owner's Name & Address, if known <i>Mr. & Mrs. Bruce Beckett 500 South Glenwood Columbia, Missouri 65201</i></p> <p>25 Open to Public? Yes <input type="checkbox"/> No <input checked="" type="checkbox"/></p> <p>26 Local Contact Person or Organization</p> <p>27 Other Surveys in Which Included</p>	2 County
<p>9 Coordinates UTM Lat Long</p> <p>10 Site Building I Structure II Object III</p> <p>11 On National Register? Yes <input type="checkbox"/> No <input type="checkbox"/></p> <p>12 Is II Eligible? Yes <input type="checkbox"/> No <input type="checkbox"/></p> <p>13 Part of Estab. Hist. Dist? Yes <input type="checkbox"/> No <input type="checkbox"/></p> <p>14 District Potent'ly? Yes <input type="checkbox"/> No <input type="checkbox"/></p> <p>15 Name of Established District</p>	<p>28 No. of Stories <i>2</i></p> <p>29 Basement? Yes <input checked="" type="checkbox"/> No <input type="checkbox"/> <i>Full</i></p> <p>30 Foundation Material <i>Concrete</i></p> <p>31 Wall Construction <i>Brick</i></p> <p>32 Roof Type & Material <i>Asbestos Fiberglass Shingle</i></p> <p>33 No. of Bays Front Side</p> <p>34 Wall Treatment <i>Painted Stretcher Bond</i></p> <p>35 Plan Shape <i>Irregular</i></p> <p>36 Changes (Explain in #42) Addition <input type="checkbox"/> Altered <input checked="" type="checkbox"/> Moved <input type="checkbox"/></p> <p>37 Condition Interior <i>Very good</i> Exterior <i>Excellent</i></p> <p>38 Preservation Underway? Yes <input type="checkbox"/> No <input checked="" type="checkbox"/></p> <p>39 Endangered? By What? Yes <input checked="" type="checkbox"/> No <input type="checkbox"/> <i>Undermining of W. Bldg.</i></p> <p>40 Visible from Public Road? Yes <input checked="" type="checkbox"/> No <input type="checkbox"/></p> <p>41 Distance from and Frontage on Road</p>	4 Present Name(s)
<p>42 Further Description of Important Features <i>Chimney: right exterior cornice box trim single leaf one panel door Pilasters - no embrasure Windows: two sash - panels Portico</i> <i>The side porch(s) has been recently enclosed to make a den. The basement has been renovated and is now a family room.</i></p> <p>43 History and Significance <i>Dr. & Mrs. Martin Faust built this house in 1931 and lived there until Mrs. Faust's death in 1977. Dr. Faust is a very successful Prof. of Economics (still plays tennis once a week at age 85!) Mrs. Faust was very outstanding in the field of ecology, and very active in the League of Women Voters. Farmer Ed. Langley has been tamed in this home many times.</i></p> <p>44 Description of Environment and Outbuildings <i>Extra large naturally wooded lot.</i></p>	<p>46 Prepared by <i>Laura Perez-Mesa</i></p> <p>47 Organization <i>OH of WB</i></p> <p>48 Date <i>8-9-79</i></p> <p>49 Revision Date(s)</p>	5 Other Name(s)

<p>45 Sources of Information <i>Dr. Martin Faust - former owner Bruce Beckett - Present owner</i></p>	<p>46 Prepared by <i>Laura Perez-Mesa</i></p> <p>47 Organization <i>OH of WB</i></p> <p>48 Date <i>8-9-79</i></p> <p>49 Revision Date(s)</p>
---	--

Office of Historic Preservation, P.O. Box 176, Jefferson City, Missouri 65101
HISTORIC INVENTORY

ROAS006-237

<p>1 No</p> <p>2 County <i>Boone</i></p> <p>3 Location of Negatives</p>	<p>4 Present Name(s) <i>Weatherly, Edward H & Anne Ferring</i></p> <p>5 Other Name(s)</p>	1 No
<p>6 Specific Location <i>501 S. Glenwood 4360 Westwood addition lot 121</i></p> <p>7 City or Town If Rural, Township & Vicinity <i>Columbia</i></p> <p>8 Site Plan with North Arrow  </p> <p>9 Coordinates UTM Lat Long</p> <p>10 Site Building Structure Object</p> <p>11 On National Register? Yes No</p> <p>12 Is Eligible? Yes No</p> <p>13 Part of Estab Hist Dist? Yes No</p> <p>14 District Potent? Yes No</p> <p>15 Name of Established District</p>	<p>16 Thematic Category</p> <p>17 Date(s) or Period <i>1939</i></p> <p>18 Style or Design <i>Colonial</i></p> <p>19 Architect or Engineer <i>Prof. Ed Weatherly - owner</i></p> <p>20 Contractor or Builder <i>Mr. Hale</i></p> <p>21 Original Use, if apparent <i>Residence</i></p> <p>22 Present Use <i>Residence</i></p> <p>23 Ownership Public Private <input checked="" type="checkbox"/></p> <p>24 Owner's Name & Address, if known <i>Prof. & Mrs. Edward Weatherly 501 South Glenwood Columbia, Missouri 65201</i></p> <p>25 Open to Public? Yes No <input checked="" type="checkbox"/></p> <p>26 Local Contact Person or Organization</p> <p>27 Other Surveys in Which Included</p>	2 County
	<p>28 No. of Stories <i>2</i></p> <p>29 Basement? Yes No <input checked="" type="checkbox"/></p> <p>30 Foundation Material <i>Concrete</i></p> <p>31 Wall Construction <i>Frame</i></p> <p>32 Roof Type & Material <i>Med Gable Shingle</i></p> <p>33 No. of Bays Front Side</p> <p>34 Wall Treatment <i>Clapboard</i></p> <p>35 Plan Shape <i>irregular</i></p> <p>36 Changes (Explain in #42) Addition Altered Moved</p> <p>37 Condition Interior Exterior <i>Very good</i></p> <p>38 Preservation Underway? Yes No <input checked="" type="checkbox"/></p> <p>39 Endangered? By What? Yes No <input checked="" type="checkbox"/></p> <p>40 Visible from Public Road? Yes No <input checked="" type="checkbox"/></p> <p>41 Distance from and Frontage on Road</p>	4 Present Name(s)
	<p>42 Further Description of Important Features <i>Chimney - last exterior covered box roof trim Door: Single leaf one panel windows: two sash & panels Porch: Umbraze</i></p>	5 Other Name(s)
	<p>43 History and Significance <i>Prof. Ed Weatherly was a very outstanding and well known Prof. of English at the U. of Mo. He is now retired.</i></p>	
	<p>44 Description of Environment and Outbuildings <i>Single garage behind house Extra large wooded lot with many old hard maples and Pin Oaks. Stream runs behind house belonging to Miller Estate</i></p>	



46 Prepared by
Laura Roney Mesa

47 Organization
CP&WB


48 Date
8-9-78

49 Revision Date(s)

Mrs. Ed Weatherly - owner

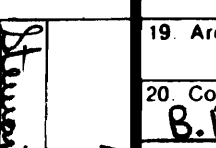
Office of Historic Preservation, P.O. Box 176, Jefferson City, Missouri 65101
HISTORIC INVENTORY

BOAS006-238

<p>1 No</p> <p>2 County <u>Boone</u></p> <p>3 Location of Negatives</p>	<p>4 Present Name(s) <u>Humphreys, John R & Cynthia K</u></p> <p>5 Other Name(s)</p>	1 No
<p>6 Specific Location <u>504 S Glenwood 4360 Westwood add lot 47</u></p> <p>7 City or Town If Rural, Township & Vicinity <u>Columbia</u></p> <p>8 Site Plan with North Arrow</p> <div style="border: 1px solid black; padding: 5px; margin: 5px;"> <p><u>South Glenwood</u></p>  </div> <p>9 Coordinates UTM Lat Long</p>	<p>16 Thematic Category</p> <p>17 Date(s) or Period <u>About 1925</u></p> <p>18 Style or Design <u>Tudor (unusual)</u></p> <p>19 Architect or Engineer</p> <p>20 Contractor or Builder <u>Arthur Neuman</u></p> <p>21 Original Use, if apparent <u>Residence</u></p> <p>22 Present Use <u>Residence</u></p> <p>23 Ownership Public <input type="checkbox"/> Private <input checked="" type="checkbox"/></p> <p>24 Owner's Name & Address, if known <u>Mr. + Mrs. John Humphreys 504 South Glenwood Columbia, Missouri 65201</u></p> <p>25 Open to Public? Yes <input type="checkbox"/> No <input checked="" type="checkbox"/></p> <p>26 Local Contact Person or Organization</p> <p>27 Other Surveys in Which Included</p>	2 County
<p>10 Site <input type="checkbox"/> Building <input type="checkbox"/></p> <p>11 On National Register? Yes <input type="checkbox"/> No <input type="checkbox"/></p> <p>12 Is It Eligible? Yes <input type="checkbox"/> No <input type="checkbox"/></p> <p>13 Part of Estab Hist Dist? Yes <input type="checkbox"/> No <input type="checkbox"/></p> <p>14 District Potent? Yes <input type="checkbox"/> No <input type="checkbox"/></p> <p>15 Name of Established District</p>	<p>28 No. of Stories <u>2</u></p> <p>29 Basement? Yes <input checked="" type="checkbox"/> No <input type="checkbox"/> <u>Full</u></p> <p>30 Foundation Material <u>Concrete</u></p> <p>31 Wall Construction <u>Frame & Brick</u></p> <p>32 Roof Type & Material <u>shed gable Shingle</u></p> <p>33 No. of Bays Front Side</p> <p>34 Wall Treatment <u>Stucco & Brick trim</u></p> <p>35 Plan Shape <u>rectangular</u></p> <p>36 Changes (Explain in #42) Addition <input type="checkbox"/> Altered <input checked="" type="checkbox"/> Moved <input type="checkbox"/></p> <p>37 Condition Interior <u>Very good</u> Exterior <u>Excellent</u></p> <p>38 Preservation Underway? Yes <input type="checkbox"/> No <input checked="" type="checkbox"/></p> <p>39 Endangered? By What? Yes <input checked="" type="checkbox"/> No <input type="checkbox"/> <u>Widening of W. Bldg.</u></p> <p>40 Visible from Public Road? Yes <input checked="" type="checkbox"/> No <input type="checkbox"/></p> <p>41 Distance from and Frontage on Road</p>	4 Present Name(s)
<p>42 Further Description of Important Features <u>sun porch has been enclosed to use as den. new car port has been added. Owners describe brick chimney: straddle ridge cornered box roof. Semi circular arch single leaf one panel heavy oak door with beveled glass mirror. Windows: Some two sash & panes and some french windows Stoop - no overhang.</u></p>	<p>Photo</p>	5 Other Name(s)
<p>43 History and Significance <u>This house with unusual brick and stucco design was built by Arthur Neuman who was in the hard ware business. This later was sold to Mr. + Mrs. Frank St. Clair (Banker + Real Estate) who continued to live at this home for 43 years. The present owners own and operate The Cheese Vinea. In the future they plan to add an addition to this house.</u></p>	<p>44 Description of Environment and Outbuildings <u>Large wooded lot with many old trees - Beautiful landscaping with flowers.</u></p>	
<p>45 Sources of Information</p> <p><u>Mrs. Frank St. Clair - former owner Mrs. John Humphreys - Present owner</u></p>	<p>46 Prepared by <u>Laura Rees - mesa</u></p> <p>47 Organization <u>CP of W2</u></p> <p>48 Date <u>8-9-79</u></p> <p>49 Revision Date(s)</p>	

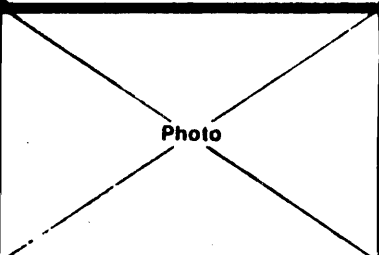
Office of Historic Preservation, P.O. Box 176, Jefferson City, Missouri 65101
HISTORIC INVENTORY

BOAS006-239

<p>1 No</p> <p>2 County <i>Boone</i></p> <p>3 Location of Negatives</p>	<p>4 Present Name(s) <i>Simmons, John C & Janet V</i></p> <p>5 Other Name(s)</p>	
<p>6 Specific Location <i>505 S Glenwood 4360 Westwood addition lot 120</i></p> <p>7 City or Town If Rural, Township & Vicinity <i>Columbia</i></p> <p>8 Site Plan with North Arrow </p>	<p>16 Thematic Category</p> <p>17 Date(s) or Period <i>Constructed 1939</i></p> <p>18 Style or Design <i>Cape Cod</i></p> <p>19 Architect or Engineer</p> <p>20 Contractor or Builder <i>B.D. Senior Construction Co.</i></p> <p>21 Original Use, if apparent <i>Residence</i></p> <p>22 Present Use <i>Residence</i></p> <p>23 Ownership Public <input type="checkbox"/> Private <input checked="" type="checkbox"/></p> <p>24 Owner's Name & Address, if known <i>Mr. & Mrs. John Simmons 505 South Glenwood Columbia, Missouri 65201</i></p> <p>25 Open to Public? Yes <input type="checkbox"/> No <input checked="" type="checkbox"/></p> <p>26 Local Contact Person or Organization</p> <p>27 Other Surveys in Which Included</p>	<p>28 No. of Stories <i>2</i></p> <p>29 Basement? <i>Full</i> Yes <input checked="" type="checkbox"/> No <input type="checkbox"/></p> <p>30 Foundation Material <i>Concrete</i></p> <p>31 Wall Construction <i>Frame</i></p> <p>32 Roof Type & Material <i>Med gable Shingle</i></p> <p>33 No. of Bays Front <i>NONE</i> Side <i>NONE</i></p> <p>34 Wall Treatment <i>Clapboard</i></p> <p>35 Plan Shape <i>irregular</i></p> <p>36 Changes (Explain in #42) Addition <input type="checkbox"/> Altered <input type="checkbox"/> Moved <input type="checkbox"/> <i>NONE</i></p> <p>37 Condition Interior <i>Very good</i> Exterior <i>Excellent</i></p> <p>38 Preservation Underway? Yes <input type="checkbox"/> No <input checked="" type="checkbox"/></p> <p>39 Endangered? By What? Yes <input checked="" type="checkbox"/> No <input type="checkbox"/> <i>Widening of W. Bdry.</i></p> <p>40 Visible from Public Road? Yes <input checked="" type="checkbox"/> No <input type="checkbox"/></p> <p>41 Distance from and Frontage on Road</p>
<p>9 Coordinates UTM Lat Long</p> <p>10 Site: <input type="checkbox"/> Building: <input type="checkbox"/> Structure: <input type="checkbox"/> Object: <input type="checkbox"/></p> <p>11 On National Register? Yes <input type="checkbox"/> No <input type="checkbox"/></p> <p>12 Is It Eligible? Yes <input type="checkbox"/> No <input type="checkbox"/></p> <p>13 Part of Estab Hist Dist? Yes <input type="checkbox"/> No <input type="checkbox"/></p> <p>14 District Potent'l? Yes <input type="checkbox"/> No <input type="checkbox"/></p> <p>15 Name of Established District</p>	<p>42 Further Description of Important Features <i>Chimney: Left exterior Two dormers - gable & returns Verges close roof trim. Door: Single leaf, one panel. Windows: Two sash & panes. Platform porch.</i></p> <p>43 History and Significance <i>Built by Prof & Mrs. Elmer Ellis (Prof of History - U. of Mo.) Prof. Ellis was president of the U. of Mo. from 1954-1965 Present owner - John Simmons was coach of the Baseball team at U. of Mo. Is a member of the "Hall of Fame". Is presently retired.</i></p> <p>44 Description of Environment and Outbuildings <i>House is located on a very large lot - approx 90' x 360' this lot is very wooded with trees more than seventy five years old. Stream runs behind house belonging to Miller Estate</i></p>	<p>46 Prepared by <i>Laura Perez-Mesa</i></p> <p>47 Organization <i>CPJWB</i></p> <p>48 Date <i>8-9-79</i></p> <p>49 Revision Date(s)</p>

45 Sources of Information
Mrs. Edward Weatherly - Neighbor

1 No
2 County
4 Present Name(s)
5 Other Name(s)

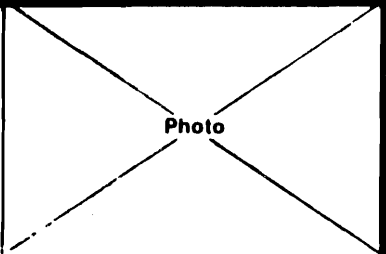


Office of Historic Preservation, P.O. Box 176, Jefferson City, Missouri 65101
HISTORIC INVENTORY

BOAS006-240

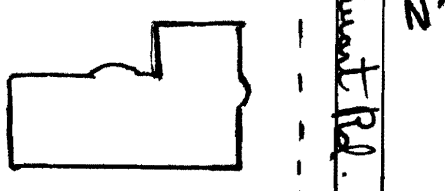
<p>1 No</p> <p>2 County <u>Boone</u></p> <p>3 Location of Negatives</p>	<p>4 Present Name(s) <u>Wheeler, Jesse H Jr. & Margaret E</u></p> <p>5 Other Name(s)</p>	
<p>6 Specific Location <u>507 S Glenwood 4360 Westwood addition lot 119</u></p> <p>7 City or Town If Rural, Township & Vicinity <u>Columbia</u></p> <p>8 Site Plan with North Arrow</p> <div style="border: 1px solid black; padding: 5px; margin: 5px;"> </div> <p><u>South Glenwood</u></p>	<p>16 Thematic Category</p> <p>17 Date(s) or Period <u>1928</u></p> <p>18 Style or Design <u>Modified English</u></p> <p>19 Architect or Engineer</p> <p>20 Contractor or Builder <u>Arthur Newman</u></p> <p>21 Original Use, if apparent <u>Residence</u></p> <p>22 Present Use <u>Residence</u></p> <p>23 Ownership Public <input type="checkbox"/> Private <input checked="" type="checkbox"/></p> <p>24 Owner's Name & Address, if known <u>Prof. + Mrs. Jesse Wheeler 507 South Glenwood Columbia, Missouri 65201</u></p> <p>25 Open to Public? Yes <input type="checkbox"/> No <input checked="" type="checkbox"/></p> <p>26 Local Contact Person or Organization</p> <p>27 Other Surveys in Which Included</p>	<p>28 No. of Stories <u>2</u></p> <p>29 Basement? Yes <input checked="" type="checkbox"/> No <input type="checkbox"/> <u>Full</u></p> <p>30 Foundation Material <u>Concrete</u></p> <p>31 Wall Construction <u>Brick + Stucco</u></p> <p>32 Roof Type & Material <u>Wood metal gable Shingle</u></p> <p>33 No. of Bays Front Side</p> <p>34 Wall Treatment <u>lumber trim Brick - Stretcher Bond</u></p> <p>35 Plan Shape <u>rectangular</u></p> <p>36 Changes (Explain in #42) Addition <input type="checkbox"/> Altered <input type="checkbox"/> Moved <input type="checkbox"/></p> <p>37 Condition Interior <u>Good</u> Exterior <u>Good</u></p> <p>38 Preservation Underway? Yes <input type="checkbox"/> No <input checked="" type="checkbox"/></p> <p>39 Endangered? By What? Yes <input checked="" type="checkbox"/> No <input type="checkbox"/></p> <p><u>Widening of W. Bdry.</u></p> <p>40 Visible from Public Road? Yes <input checked="" type="checkbox"/> No <input type="checkbox"/></p> <p>41 Distance from and Frontage on Road</p>
<p>9 Coordinates UTM Lat Long</p> <p>10 Site: <input type="checkbox"/> Building <input type="checkbox"/> Structure <input type="checkbox"/> Object <input type="checkbox"/></p> <p>11 On National Register? Yes <input type="checkbox"/> No <input type="checkbox"/></p> <p>12 Is It Eligible? Yes <input type="checkbox"/> No <input type="checkbox"/></p> <p>13 Part of Estab. Hst. Dist? Yes <input type="checkbox"/> No <input type="checkbox"/></p> <p>14 District Potent'? Yes <input type="checkbox"/> No <input type="checkbox"/></p> <p>15 Name of Established District</p>	<p>42 Further Description of Important Features <u>Chimney: Straddle ridge center Roof trim - Verge Projecting Arch - Semi Circular Single leaf one panel door, 2 glass Panels etched with Bible and Cross, leaded window Blatella - no trim with windows - two dash & pane window about door - has wood door & pane window in north gable</u></p>	<p>43 History and Significance <u>House built by Arthur Newman (Hardware business) 2nd owner: Mrs. Germain: Both husband and wife internationally known as reading and counseling specialists 3rd owner: Dr. + Mrs. Atley: Dr. Atley - Prof. of Reading - U. of Mo. 4th owner: Prof. and Mrs. Jesse Wheeler. Prof. Wheeler is an internationally known Prof. of Geography - has published several text books.</u></p>
<p>44 Description of Environment and Outbuildings <u>Extra large wooded lot. A stream runs behind house belonging to Miller Estate</u></p>	<p>45 Sources of Information <u>Mrs. Jesse Wheeler - owner Mrs. Duta Walchall - former neighbor</u></p>	<p>46 Prepared by <u>Laura Perez Mesa</u></p> <p>47 Organization <u>CP of WB</u></p> <p>48 Date <u>8-9-79</u> 49 Revision Date(s)</p>

1 No
2 County
4 Present Name(s)
5 Other Name(s)



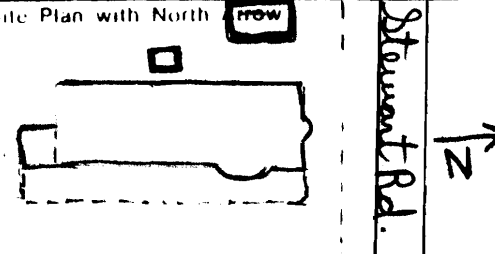
Office of Historic Preservation, P.O. Box 176, Jefferson City, Missouri 65101
HISTORIC INVENTORY

BOA5004-241

<p>1 No</p> <p>2 County <i>Boone</i></p> <p>3 Location of Negatives</p>	<p>4 Present Name(s) <i>Neenan, Daniel & Linda L</i></p> <p>5 Other Name(s)</p>	1 NO
<p>6 Specific Location <i>508 S. Glenwood #360 Westwood add lot 46</i></p> <p>7 City or Town If Rural, Township & Vicinity <i>Columbia</i></p> <p>8 Site Plan with North Arrow</p> <div style="border: 1px solid black; padding: 5px; margin-top: 10px;"> <p style="text-align: center;"><i>South Glenwood</i></p>  </div>	<p>16. Thematic Category</p> <p>17 Date(s) or Period <i>about 1928</i></p> <p>18 Style or Design</p> <p>19. Architect or Engineer <i>↓ Mrs. H.V. Moffat - Harry Bell</i></p> <p>20. Contractor or Builder</p> <p>21. Original Use, if apparent <i>Residence</i></p> <p>22 Present Use <i>Residence</i></p> <p>23 Ownership Public <input type="checkbox"/> Private <input checked="" type="checkbox"/></p> <p>24. Owner's Name & Address, if known <i>Mr. & Mrs. Daniel Neenan 508 South Glenwood Columbia, Missouri 65201</i></p> <p>25. Open to Public? Yes <input type="checkbox"/> No <input checked="" type="checkbox"/></p> <p>26. Local Contact Person or Organization</p> <p>27. Other Surveys in Which Included</p>	2 County
<p>9 Coordinates UTM Lat Long</p> <p>10 Site Building Structure Object</p> <p>11 On National Register? Yes <input type="checkbox"/> No <input type="checkbox"/></p> <p>12. Is Eligible? Yes <input type="checkbox"/> No <input type="checkbox"/></p> <p>13 Part of Estab. Hist. Dist? Yes <input type="checkbox"/> No <input type="checkbox"/></p> <p>14. District Potent? Yes <input type="checkbox"/> No <input type="checkbox"/></p> <p>15 Name of Established District</p>	<p>28. No. of Stories <i>2</i></p> <p>29. Basement? Yes <input checked="" type="checkbox"/> No <input type="checkbox"/> <i>concrete full</i></p> <p>30. Foundation Material <i>Concrete</i></p> <p>31. Wall Construction <i>Frame</i></p> <p>32. Roof Type & Material <i>Asbestos med gable Shingle</i></p> <p>33. No. of Bays Front <i>1 Bay</i> Side <i>Dormer</i></p> <p>34. Wall Treatment <i>Clapboard + Shingle</i></p> <p>35. Plan Shape <i>L Shape</i></p> <p>36. Changes (Explain in #42) Addition <input type="checkbox"/> Altered <input type="checkbox"/> Moved <input type="checkbox"/></p> <p>37. Condition Interior <i>Very good</i> Exterior <i>Excellent</i></p> <p>38. Preservation Underway? Yes <input type="checkbox"/> No <input checked="" type="checkbox"/></p> <p>39. Endangered? By What? Yes <input checked="" type="checkbox"/> No <input type="checkbox"/></p> <p>40. Visible from Public Road? Yes <input checked="" type="checkbox"/> No <input type="checkbox"/> <i>Widening W. Blevy.</i></p> <p>41. Distance from and Frontage on Road</p>	4 Present Name(s)
<p>42 Further Description of Important Features</p> <p><i>Chimney: front straddle ridge and front exterior. Both are made of fieldstone. The straddle ridge has a large metal S. initial attached to center. Dormer gable & overhang. Verges projecting. One large bay dormer. (This room was used for painting - had in room) Single leaf one panel door & window panels on each side. Two rock windows & panels. Platform porch & roof overhang.</i></p> <p>43 History and Significance <i>Built by H.V. Moffat who was a highly respected and well liked Prof. of English at the U. of Mo. - published several text books. The next owners (1948) were Mr. & Mrs. Les Van Cotten who managed Hartsfield Clothing Store for many years and now retired. The present owners, Neenans, own and operate several stores in north & south Columbia. They have been very successful in restoring several buildings in the downtown north section of town. (Mrs. Moffat studied architecture at the U. of Mo. with Harry Bell) She was an artist - designed this house. She exhibited paintings in Texas and New Mexico.</i></p> <p>44 Description of Environment and Outbuildings <i>Very deep wooded lot & some trees more than 100 years old.</i></p>	<p>46. Prepared by <i>Laura Kay - Mesa</i></p> <p>47 Organization <i>CP of WB</i></p> <p>48. Date <i>8.9.98</i></p> <p>49 Revision Date(s)</p>	5 Other Name(s)
<p>45 Sources of Information</p> <p><i>Mrs. Dieta Walthall (former Mrs. Moffat) Mrs. Daniel Neenan - owner</i></p>		

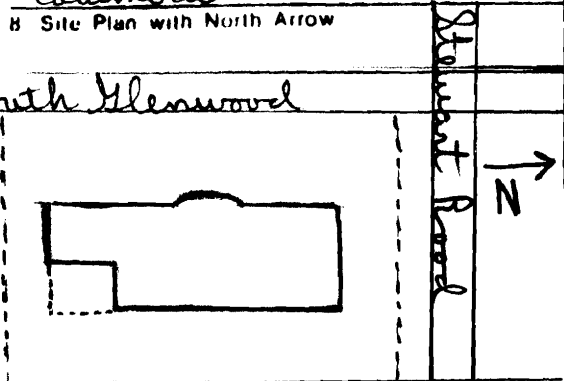
Office of Historic Preservation, P.O. Box 176, Jefferson City, Missouri 65101
HISTORIC INVENTORY

BOAS006-242

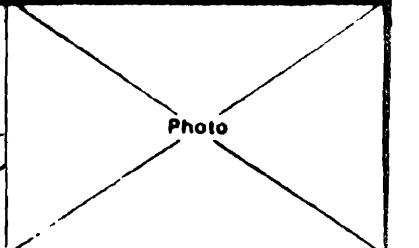
<p>1 No</p> <p>2 County <u>Boone</u></p> <p>3 Location of Negatives</p>	<p>4 Present Name(s) <u>Benedict, Norman G. & Vivian E</u></p> <p>5 Other Name(s)</p>	1 No
<p>6 Specific Location <u>511 S Glenwood</u> <u>4360 Westwood addition 46' Lathrop</u> <u>Rd vac + 69' N pt 6 176' Lot 118</u></p> <p>7 City or Town <u>Columbia</u> II Rural, Township & Vicinity</p> <p>8 Site Plan with North </p> <p>9 Coordinates UTM Lat Long</p> <p>10 Site I: Building I: Structure I: Object I:</p> <p>11 On National Register? Yes <input type="checkbox"/> No <input type="checkbox"/></p> <p>12 Is II Eligible? Yes <input type="checkbox"/> No <input type="checkbox"/></p> <p>13 Part of Estab Hist Dist? Yes <input type="checkbox"/> No <input type="checkbox"/></p> <p>14 District Potent'l? Yes <input type="checkbox"/> No <input type="checkbox"/></p> <p>15 Name of Established District</p>	<p>16 Thematic Category</p> <p>17 Date(s) or Period <u>1910</u></p> <p>18 Style or Design <u>Federal</u></p> <p>19 Architect or Engineer <u>Mr. Miller</u></p> <p>20 Contractor or Builder <u>Mr. Miller</u></p> <p>21 Original Use, if apparent <u>Residence</u></p> <p>22 Present Use <u>Residence</u></p> <p>23 Ownership Public <input type="checkbox"/> Private <input checked="" type="checkbox"/></p> <p>24 Owner's Name & Address, if known <u>Mr. & Mrs. Norman Benedict</u> <u>511 South Glenwood</u> <u>Columbia, Missouri 65201</u></p> <p>25 Open to Public? Yes <input type="checkbox"/> No <input checked="" type="checkbox"/></p> <p>26 Local Contact Person or Organization</p> <p>27 Other Surveys in Which Included</p>	2 County
	<p>28 No. of Stories <u>2</u></p> <p>29 Basement? Yes <input checked="" type="checkbox"/> No <input type="checkbox"/> <u>Full</u></p> <p>30 Foundation Material <u>Concrete</u></p> <p>31 Wall Construction <u>Frame</u></p> <p>32 Roof Type & Material <u>Med Hip Shingle</u></p> <p>33 No. of Bays Front Side</p> <p>34 Wall Treatment <u>Clapboard</u></p> <p>35 Plan Shape <u>irregular</u></p> <p>36 Changes (Explain in #42) Addition <input checked="" type="checkbox"/> Altered <input type="checkbox"/> Moved <input type="checkbox"/></p> <p>37 Condition Interior <u>Excellent</u> Exterior <u>Excellent</u></p> <p>38 Preservation Underway? Yes <input type="checkbox"/> No <input checked="" type="checkbox"/></p> <p>39 Endangered? By What? Yes <input checked="" type="checkbox"/> No <input type="checkbox"/></p> <p>40 Visible from Public Road? Yes <input checked="" type="checkbox"/> No <input type="checkbox"/></p> <p>41 Distance from and Frontage on Road</p>	4. Present Name(s)
	<p>42 Further Description of Important Features <u>Remodeled kitchen. Added Family Room</u> <u>Chimney: left exterior + rt. exterior. Cornice decorations 13' by 16'</u> <u>Single diagonal paneled door & panels of beveled glass on each side</u> <u>windows: two sash & panes open porch (very large)</u></p> <p style="text-align: center;">Photo</p>	5 Other Name(s)
	<p>43 History and Significance <u>Built by C. B. Brewer for which Brewer Fieldhouse is known. He</u> <u>was a historian for U. of Mo. Very well known in sports. This house has an</u> <u>unusually large front porch. (It has been said, that during this time, the size of</u> <u>your porch indicated your amount of wealth.)</u></p> <p>44 Description of Environment and Outbuildings <u>Detached two car garage and barn in back of house.</u> <u>Extra large wooded lot with stream running behind house belonging to</u> <u>Miller Estate</u></p> <p>45 Sources of Information <u>Norman Benedict - present owner</u></p>	<p>46 Prepared by <u>Laura Perez-Mesa</u></p> <p>47 Organization <u>CP of WB</u></p> <p>48 Date <u>8-9-79</u> 49 Revision Date(s)</p>

Office of Historic Preservation, P.O. Box 176, Jefferson City, Missouri 65101
HISTORIC INVENTORY

BOAS006-243

1 No		4 Present Name(s) <i>Eastman, Robert M & Kay</i>	
2 County <i>Boone</i>		5 Other Name(s)	
3 Location of Negatives			
6 Specific Location <i>600 S Glenwood 4360 Westwood Add 525' lot 4 1/2 N 32 1/2 lot 33 N 65' lot 4 1/2 all lot 45</i>		16 Thematic Category	
7 City or Town If Rural, Township & Vicinity <i>Columbia</i>		17 Date(s) or Period <i>About 1927</i>	
8 Site Plan with North Arrow 		18 Style or Design	
9 Coordinates UTM Lat Long		19 Architect or Engineer	
10 Site Building Structure Object		20 Contractor or Builder <i>Det Sappington</i>	
11 On National Register? Yes <input type="checkbox"/> No <input type="checkbox"/>		21 Original Use, if apparent <i>Residence</i>	
12 Is It Eligible? Yes <input type="checkbox"/> No <input type="checkbox"/>		22 Present Use <i>Residence</i>	
13 Part of Estab Hist Dist? Yes <input type="checkbox"/> No <input type="checkbox"/>		23 Ownership Public <input type="checkbox"/> Private <input checked="" type="checkbox"/>	
14 District Potent? Yes <input type="checkbox"/> No <input type="checkbox"/>		24 Owner's Name & Address, if known <i>Prof. + Mrs. Robert Eastman 600 South Glenwood Columbia, Missouri 65201</i>	
15 Name of Established District		25 Open to Public? Yes <input type="checkbox"/> No <input checked="" type="checkbox"/>	
		26 Local Contact Person or Organization	
		27 Other Surveys in Which Included	
		28 No of Stories <i>2</i>	
		29 Basement? Yes <input checked="" type="checkbox"/> No <input type="checkbox"/> <i>Full</i>	
		30 Foundation Material <i>Concrete</i>	
		31 Wall Construction <i>Frame</i>	
		32 Roof Type & Material <i>Asbestos Med gable Shingle</i>	
		33 No. of Bays Front Side	
		34 Wall Treatment <i>Clapboard + Shingle</i>	
		35 Plan Shape <i>Irregular</i>	
		36 Changes (Explain in #42) Addition <input type="checkbox"/> Altered <input type="checkbox"/> Moved <input type="checkbox"/>	
		37 Condition Interior <i>good</i> Exterior <i>good</i>	
		38 Preservation Underway? Yes <input type="checkbox"/> No <input checked="" type="checkbox"/>	
		39 Endangered? By What? Yes <input checked="" type="checkbox"/> No <input type="checkbox"/> <i>Widening of W. B. Durye</i>	
		40 Visible from Public Road? Yes <input checked="" type="checkbox"/> No <input type="checkbox"/>	
		41 Distance from and Frontage on Road	

42 Further Description of Important Features *Garage is in the basement - top of garage (roof) is used as a deck. Curvilinear decorations. (This some timber decoration is used on front of house where second story extends over first story. Single leaf one-panel door with panels of leaded glass on each side. Two sash windows with porch. Platform porch.*

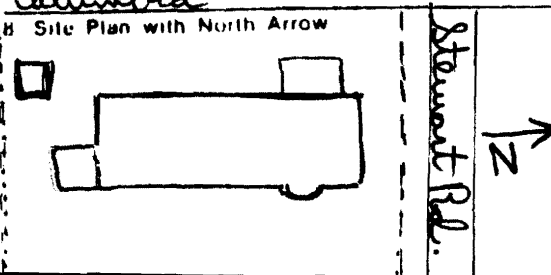


43 History and Significance *Built by Det Sappington - founders of Central Dairy - had nice children who are all very well known in the community. A. D. Sappington was Pres. of MFA. Roy Sappington was a former mayor. Another owner was Dr. Lawone - outstanding physician in the city. The present owner is a Prof of engineering at the U. of Mo. Past president of Audubon Society and one of the founders of Columbia Art League. This family is very interested in the movement and promoting the Arts in the City of Columbia.*

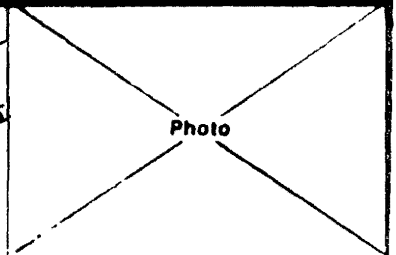
44 Description of Environment and Outbuildings *Spacious wooded lot & a stream. many rock gardens. and small bridges.*

45 Sources of Information <i>Mrs. Clay Cooper - neighbor</i>		46 Prepared by <i>Laura Perez Mesa</i>	
		47 Organization <i>CP of WB</i>	
		48 Date <i>8-9-79</i>	
		49 Revision Date(s)	

Office of Historic Preservation, P.O. Box 176, Jefferson City, Missouri 65101
HISTORIC INVENTORY BOAS006-244

1 No		4 Present Name(s) <i>Cooper, Clay C. & Frances</i>	
2 County <i>Boone</i>		5 Other Name(s)	
3 Location of Negatives			
6 Specific Location <i>601 A. Glenwood 4360 Westwood add. N 221' of E 176' lot 116 of E 176' of lot 117 of E 176' of S 21' of lot 118</i>		16 Thematic Category	
7 City or Town, if Rural, Township & Vicinity <i>Columbia</i>		17 Date(s) or Period <i>1915</i>	
8 Site Plan with North Arrow 		18 Style or Design <i>English Tudor</i>	
9 Coordinates UTM Lat Long		19 Architect or Engineer	
10 Site Building Structure Object		20 Contractor or Builder	
11 On National Register? Yes No		21 Original Use, if apparent <i>Residence</i>	
12 Is Eligible? Yes No		22 Present Use <i>Residence</i>	
13 Part of Estab. Hst. Dist.? Yes No		23 Ownership Public <input type="checkbox"/> Private <input checked="" type="checkbox"/>	
14 District Potent'l? Yes No		24 Owner's Name & Address, if known <i>Mr. + Mrs. Clay Cooper 601 South Glenwood Columbia, Missouri 65201</i>	
15 Name of Established District		25 Open to Public? Yes <input type="checkbox"/> No <input checked="" type="checkbox"/>	
		26 Local Contact Person or Organization	
		27 Other Surveys in Which Included	
		28 No. of Stories <i>2</i>	
		29 Basement? Yes <input checked="" type="checkbox"/> No <input type="checkbox"/> <i>Full</i>	
		30 Foundation, Material <i>Concrete</i>	
		31 Wall Construction <i>Frame</i>	
		32 Roof Type & Material <i>Med gable Shingle</i>	
		33 No. of Bays Front Side	
		34 Wall Treatment <i>Stucco timber trim</i>	
		35 Plan Shape <i>irregular</i>	
		36 Changes (Explain in #42) Addition <input type="checkbox"/> Altered <input checked="" type="checkbox"/> Moved <input type="checkbox"/>	
		37 Condition Interior <i>Very good</i> Exterior <i>Excellent</i>	
		38 Preservation Underway? Yes <input type="checkbox"/> No <input checked="" type="checkbox"/>	
		39 Endangered? By What? Yes <input checked="" type="checkbox"/> No <input type="checkbox"/> <i>Widening of W. Bluff</i>	
		40 Visible from Public Road? Yes <input checked="" type="checkbox"/> No <input type="checkbox"/>	
		41 Distance from and Frontage on Road	

42 Further Description of Important Features
Unusual recessed fireplace. Side porch (South) converted to den with thermopane windows. This feeling of being outside. Overlooks large wooded area. Chimney: Front Slope. Cornice & brackets Single leaf one panel door. Windows - two sash & pane Stoop & unusual overhang (timber trim)



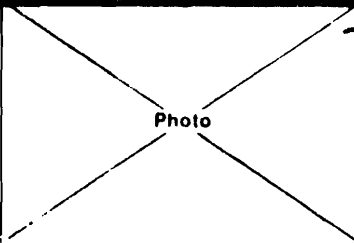
43 History and Significance *In 1906 John Stewart laid out plat of Westwood. Lot sold in 1915 to Ed. Branson, who was a well known Prof. of Geology at U. of Mo. He built this house which had to be two stories and cost not less than \$3,000.00 (Regulation) He built many lovely rock gardens, walls and bridges - lighted by under ground lights. A small stream runs through lot. In 1952 house was sold to Lu Taylor. In 1957, sold to present owner.*

44 Description of Environment and Outbuildings
*Small garage to left of house - now used for storage shed
 Opta large wooded lot. A stream runs behind house belonging to Miller Estate*

45 Sources of Information <i>Mrs. Clay Cooper - owner</i>		46 Prepared by <i>Laura Perez, MSA</i>	
		47 Organization <i>CP of WB</i>	
		48 Date <i>8-9-79</i>	
		49 Revision Date(s)	

Office of Historic Preservation, P.O. Box 176, Jefferson City, Missouri 65101
HISTORIC INVENTORY

BOASCOLO - 245

1 No <p style="font-size: 2em; text-align: center;">303</p>	4 Present Name(s) <p style="font-size: 1.2em;">R.J. + Emily C. Deuser</p>	1 No
2 County <p>Boone</p>	5 Other Name(s)	2 County
3 Location of Negatives	4 Present Name(s)	
6 Specific Location <p>303 S. GREENWOOD Henninger SD Lot 28</p>	16 Thematic Category	28 No of Stories <p style="text-align: right;">1</p>
7 City or Town If Rural, Township & Vicinity <p>Columbia</p>	17 Date(s) or Period <p style="text-align: center;">1931</p>	29 Basement? <p style="text-align: right;">Yes <input type="checkbox"/> No <input checked="" type="checkbox"/></p>
8 Site Plan with North Arrow <div style="border: 1px solid black; padding: 5px; margin-top: 10px;"> <p>LEAWOOD FENCE <input checked="" type="checkbox"/></p> <p style="text-align: center;">S ↑ N</p> <p>S. GREENWOOD →</p> <p style="text-align: center;">M-ROAD</p> </div>	18 Style or Design	30 Foundation Material <p style="text-align: center;">CONCRETE</p>
9 Coordinates UTM Lat Long	19 Architect or Engineer <p style="text-align: center;">unknown</p>	31 Wall Construction <p style="text-align: center;">painted Brick</p>
10 Site: <input type="checkbox"/> Building <input checked="" type="checkbox"/> Structure: <input type="checkbox"/> Object <input type="checkbox"/>	20 Contractor or Builder	32 Roof Type & Material <p style="text-align: center;">asbestos gable</p>
11 On National Register? Yes <input type="checkbox"/> No <input type="checkbox"/>	21 Original Use, if apparent <p style="text-align: center;">RESIDENT</p>	33 No. of Bays Front 3 Side 2
12 Is It Eligible? Yes <input type="checkbox"/> No <input type="checkbox"/>	22 Present Use <p style="text-align: center;">RESIDENT</p>	34 Wall Treatment <p style="text-align: center;">stretcher bond</p>
13 Part of Estab. Hist. Dist.? Yes <input type="checkbox"/> No <input type="checkbox"/>	23 Ownership Public <input type="checkbox"/> Private <input checked="" type="checkbox"/>	35 Plan Shape <p style="text-align: center;">irregular</p>
14 District Potent? Yes <input type="checkbox"/> No <input type="checkbox"/>	24 Owner's Name & Address, if known <p>R.J. + Emily C. Deuser 303 S. Greenwood</p>	36 Changes (Explain in #42) Addition <input type="checkbox"/> Altered <input type="checkbox"/> Moved <input type="checkbox"/>
15 Name of Established District	25 Open to Public? Yes <input type="checkbox"/> No <input checked="" type="checkbox"/>	37 Condition Interior <u>good</u> Exterior <u>good</u>
42 Further Description of Important Features	26 Local Contact Person or Organization <p style="text-align: center;">Preservation of W. Bldg.</p>	38 Preservation Underway? Yes <input type="checkbox"/> No <input checked="" type="checkbox"/>
43 History and Significance <p style="font-size: 1.2em;">This is an excellent example of 1930's architecture.</p> <p style="font-size: 1.2em;">1960 - owned by a Mrs. Evans was rental property</p>	27 Other Surveys in Which Included	39 Endangered? By What? Yes <input checked="" type="checkbox"/> No <input type="checkbox"/> <p style="text-align: center;">WIDENING of W. Bldg.</p>
44 Description of Environment and Outbuildings	Photo 	
45 Sources of Information	46 Prepared by <p style="font-size: 1.2em;">Kay Keeley</p>	47 Organization <p style="font-size: 1.2em;">P W B</p>
48 Date <p style="font-size: 1.2em;">5.31.79</p>		49 Revision Date(s)

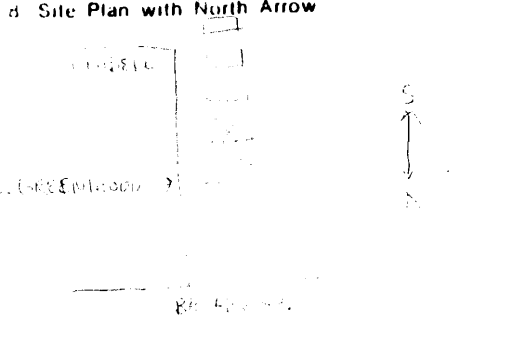
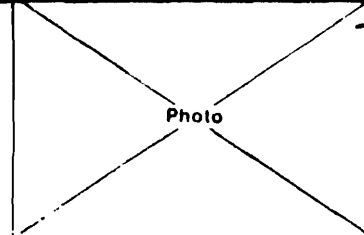
1 No
2 County
4 Present Name(s)
5 Other Name(s)

HISTORIC INVENTORY

BOAS000 - 246

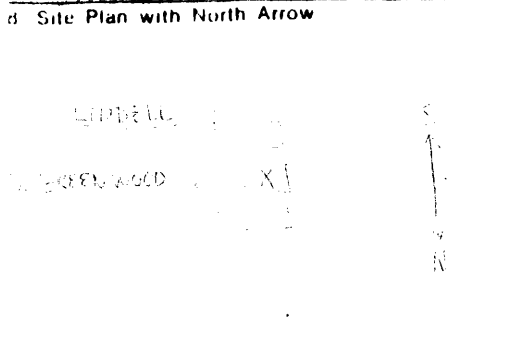
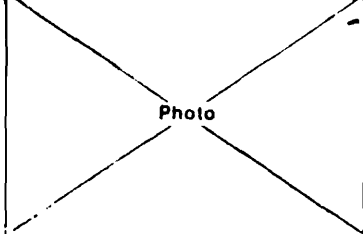
<p>1 No <u>305</u></p> <p>2 County <u>Boone</u></p> <p>3 Location of Negatives</p>	<p>4 Present Name(s) <u>MARILYN R. MARKEL</u></p> <p>5 Other Name(s)</p>	1 NO											
<p>6 Specific Location <u>305 S. Greenwood</u> <u>Henninger 50 E 100 FT</u> <u>LOT 27</u></p> <p>7 City or Town If Rural, Township & Vicinity <u>Columbia</u></p> <p>8 Site Plan with North Arrow <table border="1" style="font-size: small;"> <tr><td>STEWART</td><td><input type="checkbox"/></td></tr> <tr><td>LEALWOOD TERR</td><td><input type="checkbox"/></td></tr> <tr><td>GREENWOOD</td><td><input checked="" type="checkbox"/></td></tr> </table> </p> <p>9 Coordinates UTM Lat _____ Long _____</p> <p>10 Site: Building <input checked="" type="checkbox"/> Structure: Object <input type="checkbox"/></p> <table border="1" style="font-size: x-small;"> <tr> <td>11 On National Register? Yes <input type="checkbox"/> No <input type="checkbox"/></td> <td>12 Is II Eligible? Yes <input type="checkbox"/> No <input type="checkbox"/></td> </tr> <tr> <td>13 Part of Estab Hist Dist? Yes <input type="checkbox"/> No <input type="checkbox"/></td> <td>14 District Potent? Yes <input type="checkbox"/> No <input type="checkbox"/></td> </tr> </table> <p>15 Name of Established District</p>	STEWART	<input type="checkbox"/>	LEALWOOD TERR	<input type="checkbox"/>	GREENWOOD	<input checked="" type="checkbox"/>	11 On National Register? Yes <input type="checkbox"/> No <input type="checkbox"/>	12 Is II Eligible? Yes <input type="checkbox"/> No <input type="checkbox"/>	13 Part of Estab Hist Dist? Yes <input type="checkbox"/> No <input type="checkbox"/>	14 District Potent? Yes <input type="checkbox"/> No <input type="checkbox"/>	<p>16 Thematic Category</p> <p>17 Date(s) or Period <u>UNKNOWN</u></p> <p>18 Style or Design</p> <p>19 Architect or Engineer <u>unknown</u></p> <p>20 Contractor or Builder</p> <p>21 Original Use, if apparent <u>RESIDENT</u></p> <p>22 Present Use <u>RESIDENT</u></p> <p>23 Ownership Public <input type="checkbox"/> Private <input checked="" type="checkbox"/></p> <p>24 Owner's Name & Address, if known <u>MARILYN MARKEL</u> <u>305 S. Greenwood</u></p> <p>25 Open to Public? Yes <input type="checkbox"/> No <input checked="" type="checkbox"/></p> <p>26 Local Contact Person or Organization <u>Preservation of W. Bldg.</u></p> <p>27 Other Surveys in Which Included</p>	<p>28 No of Stories <u>1 1/2</u></p> <p>29 Basement? Yes <input checked="" type="checkbox"/> No <input type="checkbox"/></p> <p>30 Foundation Material <u>CONCRETE</u></p> <p>31 Wall Construction <u>Rock & Brick</u></p> <p>32 Roof Type & Material <u>asbestos gable</u></p> <p>33 No. of Bays Front <u>3</u> Side <u>2</u></p> <p>34 Wall Treatment <u>stretcher bond</u></p> <p>35 Plan Shape <u>Rectangular</u></p> <p>36 Changes (Explain in #42) Addition: <input type="checkbox"/> Altered: <input type="checkbox"/> Moved: <input type="checkbox"/></p> <p>37 Condition Interior <u>good</u> Exterior <u>good</u></p> <p>38 Preservation Underway? Yes <input type="checkbox"/> No <input checked="" type="checkbox"/></p> <p>39 Endangered? By What? Yes <input checked="" type="checkbox"/> No <input type="checkbox"/> <u>WIDENING OF W. Bldg.</u></p> <p>40 Visible from Public Road? Yes <input type="checkbox"/> No <input type="checkbox"/></p> <p>41 Distance from and Frontage on Road</p>	2 County
STEWART	<input type="checkbox"/>												
LEALWOOD TERR	<input type="checkbox"/>												
GREENWOOD	<input checked="" type="checkbox"/>												
11 On National Register? Yes <input type="checkbox"/> No <input type="checkbox"/>	12 Is II Eligible? Yes <input type="checkbox"/> No <input type="checkbox"/>												
13 Part of Estab Hist Dist? Yes <input type="checkbox"/> No <input type="checkbox"/>	14 District Potent? Yes <input type="checkbox"/> No <input type="checkbox"/>												
<p>42 Further Description of Important Features</p>	4 Present Name(s)												
<p>43 History and Significance <u>Typical example of high quality early 20th Century</u> <u>Indo-Chinese, Bengali style.</u></p>	5 Other Name(s)												
<p>44 Description of Environment and Outbuildings</p>	Photo												
<p>45 Sources of Information <u>conservation</u></p>	<p>46 Prepared by <u>Kay Kewley</u></p> <p>47 Organization <u>PWB</u></p> <p>48 Date <u>5.31.79</u></p> <p>49 Revision Date(s)</p>												

Office of Historic Preservation, P.O. Box 176, Jefferson City, Missouri 65101
HISTORIC INVENTORY BOAS006-247

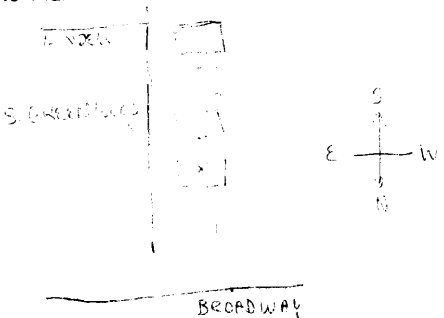
<p>1 No</p> <p>2 County <i>Boone</i></p> <p>3 Location of Negatives</p>	<p>4 Present Name(s) <i>William F. & Geraldine B. FRICKE</i></p> <p>5 Other Name(s)</p>	1 NO
<p>6 Specific Location <i>7 South Greenwood Westwood Add 5 50 FT OF E 154.73 FT N 287 1/2 FT LOT 146</i></p> <p>7 City or Town // Rural, Township & Vicinity <i>Sylvania</i></p> <p>8 Site Plan with North Arrow </p> <p>9 Coordinates UTM Lat Long</p>	<p>16 Thematic Category</p> <p>17 Date(s) or Period <i>1930's</i></p> <p>18 Style or Design</p> <p>19 Architect or Engineer <i>unknown</i></p> <p>20 Contractor or Builder</p> <p>21 Original Use, if apparent <i>RESIDENT</i></p> <p>22 Present Use <i>RESIDENT</i></p> <p>23 Ownership Public <input type="checkbox"/> Private <input checked="" type="checkbox"/></p> <p>24 Owner's Name & Address, if known <i>William & Geraldine FRICKE 7 South Greenwood</i></p> <p>25 Open to Public? Yes <input type="checkbox"/> No <input checked="" type="checkbox"/></p> <p>26 Local Contact Person or Organization <i>Preservation of W. Bdwy.</i></p> <p>27 Other Surveys in Which Included</p>	2 County
<p>11 On National Register? Yes <input type="checkbox"/> No <input type="checkbox"/></p> <p>12 Is Eligible? Yes <input type="checkbox"/> No <input type="checkbox"/></p> <p>13 Part of Estab. Hist. Dist.? Yes <input type="checkbox"/> No <input type="checkbox"/></p> <p>14 District Potent'l? Yes <input type="checkbox"/> No <input type="checkbox"/></p> <p>15 Name of Established District</p>	<p>28 No of Stories <i>1</i></p> <p>29 Basement? Yes <input checked="" type="checkbox"/> No <input type="checkbox"/></p> <p>30 Foundation Material <i>CONCRETE</i></p> <p>31 Wall Construction <i>wood frame</i></p> <p>32 Roof Type & Material <i>GABLE / ASBESTOS</i></p> <p>33 No. of Bays Front <i>3</i> Side <i>3</i></p> <p>34 Wall Treatment <i>clapboard</i></p> <p>35 Plan Shape <i>irregular</i></p> <p>36 Changes (Explain in #42) Addition <input type="checkbox"/> Altered <input type="checkbox"/> Moved <input type="checkbox"/></p> <p>37 Condition Interior <i>good</i> Exterior <i>good</i></p> <p>38 Preservation Underway? Yes <input type="checkbox"/> No <input checked="" type="checkbox"/></p> <p>39 Endangered? By What? Yes <input checked="" type="checkbox"/> No <input type="checkbox"/> <i>EVIDENCE of W. Bdwy</i></p> <p>40 Visible from Public Road? Yes <input type="checkbox"/> No <input type="checkbox"/></p> <p>41 Distance from and Frontage on Road</p>	4 Present Name(s)
<p>42 Further Description of Important Features</p>		5 Other Name(s)
<p>43 History and Significance <i>This is an excellent example of 1930's architecture.</i></p>		
<p>44 Description of Environment and Outbuildings</p>		
<p>45 Sources of Information <i>awit</i></p>	<p>46 Prepared by <i>Kay Kewley</i></p> <p>47 Organization <i>P. W. B</i></p> <p>48 Date <i>5.1.74</i></p> <p>49 Revision Date(s)</p>	

Office of Historic Preservation, P.O. Box 176, Jefferson City, Missouri 65101
HISTORIC INVENTORY

BOAS006-248

<p>1 No</p> <p>2 County <i>Boone</i></p> <p>3 Location of Negatives</p>	<p>4 Present Name(s) <i>Nancy M. DAVIDSON</i></p> <p>5 Other Name(s)</p>	1 No	
<p>6 Specific Location <i>9 S. GREENWOOD AVE. Westwood Add. N 60 FT OF S. 360.1 FT. OF E. 159.73 FT. LOT 146</i></p> <p>7 City or Town If Rural, Township & Vicinity <i>Columbia</i></p> <p>8 Site Plan with North Arrow </p> <p>9 Coordinates UTM Lat Long</p>	<p>16 Thematic Category</p> <p>17 Date(s) or Period <i>1930'S</i></p> <p>18 Style or Design</p> <p>19 Architect or Engineer <i>?</i></p> <p>20 Contractor or Builder <i>?</i></p> <p>21 Original Use, if apparent <i>RESIDENT</i></p> <p>22 Present Use <i>RESIDENT</i></p> <p>23 Ownership Public <input type="checkbox"/> Private <input checked="" type="checkbox"/></p> <p>24 Owner's Name & Address, if known <i>Nancy M. DAVIDSON 9 South Greenwood Ave.</i></p> <p>25 Open to Yes <input type="checkbox"/> Public? No <input checked="" type="checkbox"/></p> <p>26 Local Contact Person or Organization <i>Preservation of West Bdry.</i></p> <p>27 Other Surveys in Which Included</p>	<p>28 No of Stories</p> <p>29 Basement? Yes <input checked="" type="checkbox"/> No <input type="checkbox"/></p> <p>30 Foundation Material <i>concrete</i></p> <p>31 Wall Construction <i>wood shingle</i></p> <p>32 Roof Type & Material <i>Asbestos low gable</i></p> <p>33 No. of Bays Front <i>3</i> Side <i>4</i></p> <p>34 Wall Treatment <i>clapboard wood</i></p> <p>35 Plan Shape</p> <p>36 Changes Addition <input type="checkbox"/> (Explain Altered <input type="checkbox"/> in #42) Moved <input type="checkbox"/></p> <p>37 Condition Interior <i>good</i> Exterior <i>good</i></p> <p>38 Preservation Yes <input type="checkbox"/> Underway? No <input checked="" type="checkbox"/></p> <p>39 Endangered? Yes <input checked="" type="checkbox"/> By What? No <input type="checkbox"/> <i>EVIDENCE of W.B.D.W.</i></p> <p>40 Visible from Yes <input type="checkbox"/> Public Road? No <input checked="" type="checkbox"/></p> <p>41 Distance from and Frontage on Road</p>	2 County
<p>10 Site <input type="checkbox"/> Building <input checked="" type="checkbox"/></p> <p>11 On National Yes <input type="checkbox"/> Register? No <input type="checkbox"/></p> <p>13 Part of Estab Yes <input type="checkbox"/> Hist. Dist.? No <input type="checkbox"/></p> <p>15 Name of Established District</p>	<p>12 Is <input type="checkbox"/> Eligible? Yes <input type="checkbox"/> No <input type="checkbox"/></p> <p>14 District Yes <input type="checkbox"/> Potent'l? No <input type="checkbox"/></p>	4 Present Name(s)	
<p>42 Further Description of Important Features</p>			5 Other Name(s)
<p>43 History and Significance <i>This is an excellent example of 1930's architecture</i></p>			
<p>44 Description of Environment and Outbuildings</p>			
<p>45 Sources of Information</p>	<p>46 Prepared by <i>Kay Kewley</i></p> <p>47 Organization <i>P. W. B.</i></p> <p>48 Date 49 Revision Date(s) <i>5.2.79</i></p>		

Office of Historic Preservation, P.O. Box 176, Jefferson City, Missouri 65101
HISTORIC INVENTORY BOAS006 - 249

1 No <u>5</u> 2 County <u>BOONE</u> 3 Location of Negatives	4 Present Name(s) <u>EARL F and CEOLA ENGLISH</u> 5 Other Name(s)	1 No	
6 Specific Location <u>5 S. GREENWOOD</u> <u>Westwood Add. S 50ft of N 237</u> <u>1/2 Ft of E 160 Ft LOT 146</u>	16 Thematic Category 17 Date(s) or Period <u>1950</u> 18 Style or Design 19 Architect or Engineer 20 Contractor or Builder <u>Earl English</u> 21 Original Use, if apparent <u>RESIDENT</u> 22 Present Use <u>RESIDENT</u> 23 Ownership Public <input type="checkbox"/> Private <input checked="" type="checkbox"/> 24 Owner's Name & Address, if known <u>EARL F. and CEOLA ENGLISH</u> <u>2205 BLUFF DRIVE</u> <u>COLUMBIA, MO</u>	28 No of Stories <u>1 1/2</u> 29 Basement? Yes <input checked="" type="checkbox"/> No <input type="checkbox"/> 30 Foundation Material <u>concrete</u> 31 Wall Construction <u>Clapboard-shingle</u> 32 Roof Type & Material <u>asbestos - hip gable</u> 33 No. of Bays Front <u>3</u> Side <u>3</u> 34 Wall Treatment <u>wood</u> 35 Plan Shape <u>irregular</u> 36 Changes (Explain in #42) Addition: <input type="checkbox"/> Altered: <input type="checkbox"/> Moved: <input type="checkbox"/> 37 Condition Interior <u>good</u> Exterior <u>good</u> 38 Preservation Underway? Yes <input type="checkbox"/> No <input checked="" type="checkbox"/> 39 Endangered? By What? Yes <input checked="" type="checkbox"/> No <input type="checkbox"/> <u>Broadway Widening</u> 40 Visible from Public Road? Yes <input type="checkbox"/> No <input type="checkbox"/> 41 Distance from and Frontage on Road	2 County
7 City or Town <input type="checkbox"/> Rural, Township & Vicinity <u>Columbia</u> 8 Site Plan with North Arrow 	25 Open to Public? Yes <input type="checkbox"/> No <input checked="" type="checkbox"/> 26 Local Contact Person or Organization <u>Preservation of West Broadway</u> 27 Other Surveys in Which Included <u>Broadway Widening</u>	4 Present Name(s)	
9 Coordinates <u>UTM</u> Lat Long	42 Further Description of Important Features	5 Other Name(s)	
10 Site: <input type="checkbox"/> Building <input checked="" type="checkbox"/> Structure: <input type="checkbox"/> Object: <input type="checkbox"/> 11 On National Register? Yes <input type="checkbox"/> No <input type="checkbox"/> 12 Is It Eligible? Yes <input type="checkbox"/> No <input type="checkbox"/> 13 Part of Estab Hist Dist? Yes <input type="checkbox"/> No <input type="checkbox"/> 14 District Potent'l? Yes <input type="checkbox"/> No <input type="checkbox"/> 15 Name of Established District	43 History and Significance <u>This is an excellent example of 1950's architecture.</u>		
44 Description of Environment and Outbuildings	45 Sources of Information		
46 Prepared by <u>Kay Kewley</u> 47 Organization <u>Preservation of W. Bdwy</u> 48 Date <u>6.9.79</u> 49 Revision Date(s)			


Office of Historic Preservation, P.O. Box 176, Jefferson City, Missouri 65101
HISTORIC INVENTORY

BOAS000-250

<p>1 No</p> <p>2 County <u>Boone</u></p> <p>3 Location of Negatives</p>	<p>4 Present Name(s) <u>Ida Belle Hayworth</u></p> <p>5 Other Name(s)</p>	1 No	
<p>6 Specific Location <u>101 S. Greenwood Ave. Westwood Add N 60 FT OF E 159.68 FT. OF S. 1/2 OF LOT 146</u></p> <p>7 City or Town II Rural, Township & Vicinity <u>Columbia</u></p> <p>8 Site Plan with North Arrow</p> <div style="text-align: center;"> </div>	<p>16 Thematic Category</p> <p>17 Date(s) or Period <u>approx 1949</u></p> <p>18 Style or Design</p> <p>19 Architect or Engineer</p> <p>20 Contractor or Builder <u>unknown</u></p> <p>21 Original Use, if apparent <u>RESIDENT</u></p> <p>22 Present Use <u>RESIDENT</u></p> <p>23 Ownership Public <input type="checkbox"/> Private <input checked="" type="checkbox"/></p> <p>24 Owner's Name & Address, if known <u>Ida Belle Hayworth 101 S. Greenwood Ave</u></p> <p>25 Open to Public? Yes <input type="checkbox"/> No <input checked="" type="checkbox"/></p> <p>26 Local Contact Person or Organization <u>Preservation of W. Bldg.</u></p> <p>27 Other Surveys in Which Included</p>	<p>28 No of Stories <u>2</u></p> <p>29 Basement? Yes <input checked="" type="checkbox"/> No <input type="checkbox"/></p> <p>30 Foundation Material <u>concrete</u></p> <p>31 Wall Construction <u>clapboard</u></p> <p>32 Roof Type & Material <u>asbestos gable</u></p> <p>33 No. of Bays Front <u>3</u> Side <u>4</u></p> <p>34 Wall Treatment <u>clapboard</u></p> <p>35 Plan Shape <u>rectangular</u></p> <p>36 Changes (Explain in #42) Addition: <input type="checkbox"/> Altered: <input type="checkbox"/> Moved: <input type="checkbox"/></p> <p>37 Condition Interior <u>good</u> Exterior <u>good</u></p> <p>38 Preservation Underway? Yes <input type="checkbox"/> No <input checked="" type="checkbox"/></p> <p>39 Endangered? By What? Yes <input checked="" type="checkbox"/> No <input type="checkbox"/> <u>EVIDENCING OF W. BLDG</u></p> <p>40 Visible from Public Road? Yes <input type="checkbox"/> No <input type="checkbox"/></p> <p>41 Distance from and Frontage on Road</p>	2 County
<p>9 Coordinates UTM Lat Long</p> <p>10 Site: <input type="checkbox"/> Building <input checked="" type="checkbox"/> Structure: <input type="checkbox"/> Object: <input type="checkbox"/></p> <p>11 On National Register? Yes <input type="checkbox"/> No <input type="checkbox"/></p> <p>12 Is Eligible? Yes <input type="checkbox"/> No <input type="checkbox"/></p> <p>13 Part of Estab Hist Dist? Yes <input type="checkbox"/> No <input type="checkbox"/></p> <p>14 District Potent'l? Yes <input type="checkbox"/> No <input type="checkbox"/></p> <p>15 Name of Established District</p>	<p>42 Further Description of Important Features <u>one dormer window in the roof</u></p>	4 Present Name(s)	
<p>43 History and Significance <u>This is an excellent example of 1940's architecture.</u></p>	5 Other Name(s)		
<p>44 Description of Environment and Outbuildings</p>	Photo		
<p>45 Sources of Information</p>	<p>46 Prepared by <u>Kewley</u></p> <p>47 Organization <u>CP of WB</u></p> <p>48 Date <u>5-31-79</u></p> <p>49 Revision Date(s)</p>		

Office of Historic Preservation, P.O. Box 176, Jefferson City, Missouri 65101
HISTORIC INVENTORY

BOA5000 - 251

1 No		4 Present Name(s) Paul S. and Sonja S. Johnson		1 No
2 County Boone		5 Other Name(s)		
3 Location of Negatives				
6 Specific Location 103 S. Greenwood Westwood Add. N 60 FT. OF S. 240.8 FT. OF E. 159.63 FT. Lot 146		16. Thematic Category		2. County
7 City or Town If Rural, Township & Vicinity COLUMBIA		17 Date(s) or Period 1945		
8 Site Plan with North Arrow 		18 Style or Design		4. Present Name(s)
9 Coordinates UTM Lat Long		19. Architect or Engineer		
10 Site: <input checked="" type="checkbox"/> Building <input type="checkbox"/> Structure <input type="checkbox"/> Object <input type="checkbox"/>		20. Contractor or Builder George Phillips		4. Present Name(s)
11 On National Register? Yes <input type="checkbox"/> No <input type="checkbox"/>		21. Original Use, if apparent RESIDENT		
12 Is II Eligible? Yes <input type="checkbox"/> No <input type="checkbox"/>		22 Present Use RESIDENT		4. Present Name(s)
13 Part of Estab. Hist. Dist.? Yes <input type="checkbox"/> No <input type="checkbox"/>		23 Ownership Public <input type="checkbox"/> Private <input checked="" type="checkbox"/>		
14 District Potent? Yes <input type="checkbox"/> No <input type="checkbox"/>		24. Owner's Name & Address, if known Paul & Sonja Johnson 103 S. Greenwood		4. Present Name(s)
15 Name of Established District		25. Open to Public? Yes <input type="checkbox"/> No <input checked="" type="checkbox"/>		
42. Further Description of Important Features		26. Local Contact Person or Organization Preservation of W. Bldg.		5. Other Name(s)
43 History and Significance Dr. Charles A. Leech had this house built after the war 1946 by George Phillips. This was as large as could be built on the lot. It used to be number 13.		27. Other Surveys in Which Included		
44 Description of Environment and Outbuildings		28. No of Stories 1 1/2		5. Other Name(s)
45 Sources of Information		29. Basement? Yes <input checked="" type="checkbox"/> No <input type="checkbox"/>		
		30. Foundation Material concrete		5. Other Name(s)
		31. Wall Construction Brick		
		32. Roof Type & Material asbestos-gable		5. Other Name(s)
		33. No. of Bays Front 3 Side 2		
		34. Wall Treatment stretcher bond		5. Other Name(s)
		35. Plan Shape irregular		
		36. Changes (Explain in #42) Addition: <input type="checkbox"/> Altered: <input type="checkbox"/> Moved: <input type="checkbox"/>		5. Other Name(s)
		37. Condition Interior good Exterior good		
		38. Preservation Underway? Yes <input type="checkbox"/> No <input checked="" type="checkbox"/>		5. Other Name(s)
		39. Endangered? By What? Yes <input checked="" type="checkbox"/> No <input type="checkbox"/> Endangerment of W. Bldg.		
		40. Visible from Public Road? Yes <input type="checkbox"/> No <input type="checkbox"/>		5. Other Name(s)
		41. Distance from and Frontage on Road		
		Photo		5. Other Name(s)
		46. Prepared by Kay Kewley		5. Other Name(s)
		47. Organization P. W. B.		
		48. Date 5-21-79		5. Other Name(s)
		49. Revision Date(s)		

Office of Historic Preservation, P.O. Box 176, Jefferson City, Missouri 65101
HISTORIC INVENTORY

BOH50000-252

<p>1 No</p> <p>2 County <u>Boone</u></p> <p>3 Location of Negatives</p>	<p>4 Present Name(s) <u>CARL T + Gloria A. Vinson</u></p> <p>5 Other Name(s)</p>	1 No	
<p>6 Specific Location <u>105 S. Greenwood Westwood Qdd N 60 FT OF S 180' FTE. 154.63 FT LOT 146</u></p> <p>7 City or Town <input type="checkbox"/> Rural, Township & Vicinity <u>COLUMBIA</u></p> <p>8 Site Plan with North Arrow</p> <div style="text-align: center;"> </div>	<p>16 Thematic Category</p> <p>17 Date(s) or Period <u>1970</u></p> <p>18 Style or Design</p> <p>19 Architect or Engineer</p> <p>20 Contractor or Builder <u>Carl Vinson</u></p> <p>21 Original Use, if apparent <u>RESIDENT</u></p> <p>22 Present Use <u>RESIDENT</u></p> <p>23 Ownership Public <input type="checkbox"/> Private <input checked="" type="checkbox"/></p> <p>24 Owner's Name & Address, if known <u>CARL + GLORIA VINSON 105 S. GREENWOOD</u></p> <p>25 Open to Public? Yes <input type="checkbox"/> No <input checked="" type="checkbox"/></p> <p>26 Local Contact Person or Organization <u>Preservation of W. Bdwg.</u></p> <p>27 Other Surveys in Which Included</p>	<p>28 No of Stories <u>Trilevel</u></p> <p>29 Basement? Yes <input type="checkbox"/> No <input checked="" type="checkbox"/></p> <p>30 Foundation Material <u>Concrete</u></p> <p>31 Wall Construction <u>Clapboard</u></p> <p>32 Roof Type & Material <u>asbestos gable</u></p> <p>33 No of Bays Front <u>3</u> Side <u>1</u></p> <p>34 Wall Treatment <u>Painted Clapboard</u></p> <p>35 Plan Shape <u>rectangular</u></p> <p>36 Changes (Explain in #42) Addition: <input type="checkbox"/> Altered: <input type="checkbox"/> Moved: <input type="checkbox"/></p> <p>37 Condition Interior <u>good</u> Exterior <u>good</u></p> <p>38 Preservation Underway? Yes <input type="checkbox"/> No <input checked="" type="checkbox"/></p> <p>39 Endangered? By What? Yes <input checked="" type="checkbox"/> No <input type="checkbox"/> <u>WIDENING OF W. BDWG.</u></p> <p>40 Visible from Public Road? Yes <input type="checkbox"/> No <input type="checkbox"/></p> <p>41 Distance from and Frontage on Road</p>	2 County
<p>9 Coordinates UTM Lat Long</p> <p>10 Site: <input type="checkbox"/> Building <input checked="" type="checkbox"/> Structure: <input type="checkbox"/> Object: <input type="checkbox"/></p> <p>11 On National Register? Yes <input type="checkbox"/> No <input type="checkbox"/></p> <p>12 Is It Eligible? Yes <input type="checkbox"/> No <input type="checkbox"/></p> <p>13 Part of Estab Hist Dist? Yes <input type="checkbox"/> No <input type="checkbox"/></p> <p>14 District Potent'? Yes <input type="checkbox"/> No <input type="checkbox"/></p> <p>15 Name of Established District</p>	<p>42 Further Description of Important Features</p>	4 Present Name(s)	
<p>43 History and Significance</p> <p><u>The land was owned at one time by Gov. Boggs. Also the land was a sub-station of the city</u></p>	<p>44 Description of Environment and Outbuildings</p>	5 Other Name(s)	
<p>45 Sources of Information</p>	<p>46 Prepared by <u>Kay Kewley</u></p> <p>47 Organization <u>PLUB</u></p> <p>48 Date <u>5.30.79</u></p> <p>49 Revision Date(s)</p>		

HISTORIC INVENTORY

PCAS006 - 253

<p>1 No</p> <p>2 County <i>Boone</i></p> <p>3 Location of Negatives</p>	<p>4 Present Name(s) <i>Lucile Nichols</i></p> <p>5 Other Name(s)</p>	1 No				
<p>6 Specific Location <i>201 S. Greenwood Henninger 50 N 10 FT Lot 35 & all Lot 36</i></p> <p>7 City or Town If Rural, Township & Vicinity <i>Columbia</i></p> <p>8 Site Plan with North Arrow</p> <div style="text-align: center;"> </div>	<p>16 Thematic Category</p> <p>17 Date(s) or Period <i>1953 or 1954</i></p> <p>18 Style or Design</p> <p>19 Architect or Engineer</p> <p>20 Contractor or Builder <i>Ray Alan</i></p> <p>21 Original Use, if apparent <i>RESIDENT</i></p> <p>22 Present Use <i>RESIDENT</i></p> <p>23 Ownership Public <input type="checkbox"/> Private <input checked="" type="checkbox"/></p> <p>24 Owner's Name & Address, if known <i>Lucile Nichols 201 S. Greenwood</i></p> <p>25 Open to Public? Yes <input type="checkbox"/> No <input checked="" type="checkbox"/></p> <p>26 Local Contact Person or Organization <i>Preservation of West Broadway</i></p> <p>27 Other Surveys in Which Included</p>	<p>28 No of Stories <i>1</i></p> <p>29 Basement? Yes <input checked="" type="checkbox"/> No <input type="checkbox"/></p> <p>30 Foundation Material <i>concrete</i></p> <p>31 Wall Construction <i>Clapboard</i></p> <p>32 Roof Type & Material <i>gable asbestos shingle</i></p> <p>33 No. of Bays Front <i>3</i> Side <i>3</i></p> <p>34 Wall Treatment <i>Clapboard</i></p> <p>35 Plan Shape <i>irregular</i></p> <p>36 Changes (Explain in #42) Addition <input type="checkbox"/> Altered <input type="checkbox"/> Moved <input type="checkbox"/></p> <p>37 Condition Interior <i>good</i> Exterior <i>good</i></p> <p>38 Preservation Underway? Yes <input type="checkbox"/> No <input checked="" type="checkbox"/></p> <p>39 Endangered? By What? Yes <input checked="" type="checkbox"/> No <input type="checkbox"/> <i>Broadway widening</i></p> <p>40 Visible from Public Road? Yes <input type="checkbox"/> No <input type="checkbox"/></p> <p>41 Distance from and Frontage on Road</p>	2 County			
<p>9 Coordinates UTM Lat Long</p> <p>10 Site: <input type="checkbox"/> Building <input checked="" type="checkbox"/> Structure: <input type="checkbox"/> Object: <input type="checkbox"/></p> <table border="1" style="width:100%; border-collapse: collapse;"> <tr> <td style="width:50%;">11 On National Register? Yes <input type="checkbox"/> No <input type="checkbox"/></td> <td style="width:50%;">12 Is It Eligible? Yes <input type="checkbox"/> No <input type="checkbox"/></td> </tr> <tr> <td>13 Part of Estab. Hist. Dist.? Yes <input type="checkbox"/> No <input type="checkbox"/></td> <td>14 District Potential? Yes <input type="checkbox"/> No <input type="checkbox"/></td> </tr> </table> <p>15 Name of Established District</p>	11 On National Register? Yes <input type="checkbox"/> No <input type="checkbox"/>	12 Is It Eligible? Yes <input type="checkbox"/> No <input type="checkbox"/>	13 Part of Estab. Hist. Dist.? Yes <input type="checkbox"/> No <input type="checkbox"/>	14 District Potential? Yes <input type="checkbox"/> No <input type="checkbox"/>	<p>42 Further Description of Important Features</p>	4 Present Name(s)
11 On National Register? Yes <input type="checkbox"/> No <input type="checkbox"/>	12 Is It Eligible? Yes <input type="checkbox"/> No <input type="checkbox"/>					
13 Part of Estab. Hist. Dist.? Yes <input type="checkbox"/> No <input type="checkbox"/>	14 District Potential? Yes <input type="checkbox"/> No <input type="checkbox"/>					
<p>43 History and Significance <i>Excellent example of 1950s architecture.</i></p> <p>44 Description of Environment and Outbuildings</p>	5 Other Name(s)					
<p>45 Sources of Information</p>	<p>46 Prepared by <i>Kay Kewley</i></p> <p>47 Organization <i>Preservation of W. Broadway</i></p> <p>48 Date <i>7.1.74</i></p> <p>49 Revision Date(s)</p>					

Office of Historic Preservation, P.O. Box 176, Jefferson City, Missouri 65101
HISTORIC INVENTORY

BOA5006-254

<p>1 No <u>203</u></p> <p>2 County <u>Boone</u></p> <p>3 Location of Negatives</p>	<p>4 Present Name(s) <u>Johnson Inv + Rental Co</u></p> <p>5 Other Name(s)</p>	1 No				
<p>6 Specific Location <u>203 S Greenwood Av.</u> <i>Heninger 20 S 10 FT lot 204 21 Heninger 20 S 20 FT lot 34 & 540 FT lot 35</i></p> <p>7 City or Town <input type="checkbox"/> Rural, Township & Vicinity <u>Columbia</u></p> <p>8 Site Plan with North Arrow</p> <div style="text-align: center;"> <p>GREENWOOD MURKIN</p> </div>	<p>16 Thematic Category</p> <p>17 Date(s) or Period <u>1937</u></p> <p>18 Style or Design</p> <p>19 Architect or Engineer</p> <p>20 Contractor or Builder <u>unknown</u></p> <p>21 Original Use, if apparent <u>RESIDENT</u></p> <p>22 Present Use <u>RESIDENT</u></p> <p>23 Ownership Public <input type="checkbox"/> Private <input checked="" type="checkbox"/></p> <p>24 Owner's Name & Address, if known <u>Johnson INV + Rental Co 305 Ex. Building</u></p> <p>25 Open to Public? Yes <input type="checkbox"/> No <input checked="" type="checkbox"/></p> <p>26 Local Contact Person or Organization <u>Preservation of West Broadway</u></p> <p>27 Other Surveys in Which Included</p>	<p>28 No of Stories <u>1</u></p> <p>29 Basement? Yes <input type="checkbox"/> No <input checked="" type="checkbox"/></p> <p>30 Foundation Material <u>Concrete</u></p> <p>31 Wall Construction <u>wood shingle</u></p> <p>32 Roof Type & Material <u>gable asbestos shingle</u></p> <p>33 No. of Bays Front Side</p> <p>34 Wall Treatment <u>wood shingle</u></p> <p>35 Plan Shape <u>irregular</u></p> <p>36 Changes (Explain in #42) Addition <input type="checkbox"/> Altered <input type="checkbox"/> Moved <input type="checkbox"/></p> <p>37 Condition Interior <u>good</u> Exterior <u>good</u></p> <p>38 Preservation Underway? Yes <input type="checkbox"/> No <input checked="" type="checkbox"/></p> <p>39 Endangered? By What? Yes <input checked="" type="checkbox"/> No <input type="checkbox"/> <u>Broadway widening</u></p> <p>40 Visible from Public Road? Yes <input type="checkbox"/> No <input type="checkbox"/></p> <p>41 Distance from and Frontage on Road</p>	2 County			
<p>9 Coordinates UTM Lat Long</p> <p>10 Site <input type="checkbox"/> Building <input checked="" type="checkbox"/> Structure <input type="checkbox"/> Object <input type="checkbox"/></p> <table border="1" style="width:100%; border-collapse: collapse;"> <tr> <td>11 On National Register? Yes <input type="checkbox"/> No <input type="checkbox"/></td> <td>12 Is Eligible? Yes <input type="checkbox"/> No <input type="checkbox"/></td> </tr> <tr> <td>13 Part of Estab Hist Dist? Yes <input type="checkbox"/> No <input type="checkbox"/></td> <td>14 District Potent? Yes <input type="checkbox"/> No <input type="checkbox"/></td> </tr> </table> <p>15 Name of Established District</p>	11 On National Register? Yes <input type="checkbox"/> No <input type="checkbox"/>	12 Is Eligible? Yes <input type="checkbox"/> No <input type="checkbox"/>	13 Part of Estab Hist Dist? Yes <input type="checkbox"/> No <input type="checkbox"/>	14 District Potent? Yes <input type="checkbox"/> No <input type="checkbox"/>	<p>42 Further Description of Important Features</p>	4 Present Name(s)
11 On National Register? Yes <input type="checkbox"/> No <input type="checkbox"/>	12 Is Eligible? Yes <input type="checkbox"/> No <input type="checkbox"/>					
13 Part of Estab Hist Dist? Yes <input type="checkbox"/> No <input type="checkbox"/>	14 District Potent? Yes <input type="checkbox"/> No <input type="checkbox"/>					
<p>43 History and Significance <u>This is an excellent example of 1930's architecture.</u></p>	<p>44 Description of Environment and Outbuildings</p>	5 Other Name(s)				
<p>45 Sources of Information</p>	<p>46 Prepared by <u>Kay Kewley</u></p> <p>47 Organization <u>Preservation of W. Bdw</u></p> <p>48 Date 49 Revision Date(s)</p>					

Office of Historic Preservation, P.O. Box 176, Jefferson City, Missouri 65101
HISTORIC INVENTORY

BOFECOL - 255

<p>1 No <u>205</u></p> <p>2 County <u>BOONE</u></p> <p>3 Location of Negatives</p>	<p>4 Present Name(s) <u>Kerby L. & Evelyn F. Mitchell</u></p> <p>5 Other Name(s)</p>	1 No	
<p>6 Specific Location <u>205 S. GREENWOOD Henninger SD N 35 FT OF Lot 33 & S 30 FT OF LOT 34</u></p> <p>7 City or Town If Rural, Township & Vicinity <u>Columbia</u></p> <p>8 Site Plan with North Arrow</p> <div style="text-align: center;"> </div> <p>9 Coordinates UTM Lat Long</p>	<p>16 Thematic Category</p> <p>17 Date(s) or Period <u>UNKNOWN</u></p> <p>18 Style or Design</p> <p>19 Architect or Engineer</p> <p>20 Contractor or Builder <u>UNKNOWN</u></p> <p>21 Original Use, if apparent <u>RESIDENT</u></p> <p>22 Present Use <u>RESIDENT</u></p> <p>23 Ownership Public <input type="checkbox"/> Private <input checked="" type="checkbox"/></p> <p>24 Owner's Name & Address, if known <u>Kerby & Evelyn Mitchell 205 S. GREENWOOD</u></p> <p>25 Open to Public? Yes <input type="checkbox"/> No <input checked="" type="checkbox"/></p> <p>26 Local Contact Person or Organization <u>Preservation of W. Bdwg.</u></p> <p>27 Other Surveys in Which Included</p>	<p>28 No of Stories <u>1 1/2</u></p> <p>29 Basement? Yes <input checked="" type="checkbox"/> No <input type="checkbox"/></p> <p>30 Foundation Material <u>Concrete</u></p> <p>31 Wall Construction <u>clapboard</u></p> <p>32 Roof Type & Material <u>gable asbestos shingle</u></p> <p>33 No. of Bays Front <u>3</u> Side <u>2</u></p> <p>34 Wall Treatment <u>Clapboard</u></p> <p>35 Plan Shape <u>irregular</u></p> <p>36 Changes (Explain in #42) Addition <input type="checkbox"/> Altered <input type="checkbox"/> Moved <input type="checkbox"/></p> <p>37 Condition Interior <u>good</u> Exterior <u>good</u></p> <p>38 Preservation Underway? Yes <input type="checkbox"/> No <input checked="" type="checkbox"/></p> <p>39 Endangered? By What? Yes <input checked="" type="checkbox"/> No <input type="checkbox"/> <u>Broadway widening</u></p> <p>40 Visible from Public Road? Yes <input type="checkbox"/> No <input type="checkbox"/></p> <p>41 Distance from and Frontage on Road</p>	2 County
<p>10 Site <input type="checkbox"/> Building <input checked="" type="checkbox"/> Structure <input type="checkbox"/> Object <input type="checkbox"/></p> <p>11 On National Register? Yes <input type="checkbox"/> No <input type="checkbox"/></p> <p>12 Is Eligible? Yes <input type="checkbox"/> No <input type="checkbox"/></p> <p>13 Part of Estab Hist Dist? Yes <input type="checkbox"/> No <input type="checkbox"/></p> <p>14 District Potential? Yes <input type="checkbox"/> No <input type="checkbox"/></p> <p>15 Name of Established District</p>	<p>42 Further Description of Important Features</p>	4 Present Name(s)	
<p>43 History and Significance <u>typical example of high quality early 20th century bungalow/bungalowoid style.</u></p>	5 Other Name(s)		
<p>44 Description of Environment and Outbuildings</p>	Photo		
<p>45 Sources of Information</p>	<p>46 Prepared by <u>Kay Kewley</u></p> <p>47 Organization <u>Preservation of W. Bdwg.</u></p> <p>48 Date <u>7-1-79</u> 49 Revision Date(s)</p>		

Office of Historic Preservation, P.O. Box 176, Jefferson City, Missouri 65101
HISTORIC INVENTORY

ROA50010 - 256

<p>1 No <u>209</u></p> <p>2 County <u>Boone</u></p> <p>3 Location of Negatives</p>	<p>4 Present Name(s) <u>Ophelia R. Shepard</u></p> <p>5 Other Name(s)</p>	1 No				
<p>6 Specific Location <u>209 S. Greenwood</u> <u>Meminger SD N 17 1/2 FT Lot</u> <u>31 S 15 FT Lot 33 & all Lot 32</u></p> <p>7 City or Town If Rural, Township & Vicinity <u>Columbia</u></p> <p>8 Site Plan with North Arrow</p> <div style="border: 1px solid black; padding: 5px; margin: 5px;"> </div>	<p>16 Thematic Category</p> <p>17 Date(s) or Period <u>Before 1944</u></p> <p>18 Style or Design</p> <p>19 Architect or Engineer</p> <p>20 Contractor or Builder <u>unknown</u></p> <p>21 Original Use, if apparent <u>RESIDENT</u></p> <p>22 Present Use <u>RESIDENT</u></p> <p>23 Ownership Public <input type="checkbox"/> Private <input checked="" type="checkbox"/></p> <p>24 Owner's Name & Address, if known <u>Ophelia R. Shepard</u> <u>209 S. Greenwood</u></p> <p>25 Open to Public? Yes <input type="checkbox"/> No <input checked="" type="checkbox"/></p> <p>26 Local Contact Person or Organization <u>Preservation of West Broadway</u></p> <p>27 Other Surveys in Which Included</p>	<p>28 No. of Stories <u>1</u></p> <p>29 Basement? Yes <input checked="" type="checkbox"/> No <input type="checkbox"/></p> <p>30 Foundation Material <u>Concrete</u></p> <p>31 Wall Construction <u>Wood Shingle</u></p> <p>32 Roof Type & Material <u>asbestos shp</u></p> <p>33 No. of Bays Front <u>3</u> Side <u>3</u></p> <p>34 Wall Treatment <u>wood shingle</u></p> <p>35 Plan Shape <u>irregular</u></p> <p>36 Changes (Explain in #42) Addition <input type="checkbox"/> Altered <input type="checkbox"/> Moved <input type="checkbox"/></p> <p>37 Condition Interior <u>good</u> Exterior <u>good</u></p> <p>38 Preservation Underway? Yes <input type="checkbox"/> No <input checked="" type="checkbox"/></p> <p>39 Endangered? By What? Yes <input checked="" type="checkbox"/> No <input type="checkbox"/> <u>WIDENING OF W. BDRY</u></p> <p>40 Visible from Public Road? Yes <input type="checkbox"/> No <input checked="" type="checkbox"/></p> <p>41 Distance from and Frontage on Road</p>	2. County			
<p>9 Coordinates UTM Lat Long</p> <p>10 Site <input type="checkbox"/> Building <input checked="" type="checkbox"/> Structure <input type="checkbox"/> Object <input type="checkbox"/></p> <table border="1" style="width:100%; border-collapse: collapse;"> <tr> <td>11 On National Register? Yes <input type="checkbox"/> No <input type="checkbox"/></td> <td>12 Is It Eligible? Yes <input type="checkbox"/> No <input type="checkbox"/></td> </tr> <tr> <td>13 Part of Estab Hist Dist? Yes <input type="checkbox"/> No <input type="checkbox"/></td> <td>14 District Potential? Yes <input type="checkbox"/> No <input type="checkbox"/></td> </tr> </table> <p>15 Name of Established District</p>	11 On National Register? Yes <input type="checkbox"/> No <input type="checkbox"/>	12 Is It Eligible? Yes <input type="checkbox"/> No <input type="checkbox"/>	13 Part of Estab Hist Dist? Yes <input type="checkbox"/> No <input type="checkbox"/>	14 District Potential? Yes <input type="checkbox"/> No <input type="checkbox"/>	<p>42 Further Description of Important Features</p> <div style="border: 1px solid black; height: 100px; display: flex; align-items: center; justify-content: center;"> <p>Photo</p> </div>	4. Present Name(s)
11 On National Register? Yes <input type="checkbox"/> No <input type="checkbox"/>	12 Is It Eligible? Yes <input type="checkbox"/> No <input type="checkbox"/>					
13 Part of Estab Hist Dist? Yes <input type="checkbox"/> No <input type="checkbox"/>	14 District Potential? Yes <input type="checkbox"/> No <input type="checkbox"/>					
<p>43 History and Significance <u>209 is an excellent example of 1940's architecture</u> <u>20 years</u></p>	<p>44 Description of Environment and Outbuildings</p>	5. Other Name(s)				
<p>45 Sources of Information <u>owner Mrs Shepard</u></p>	<p>46 Prepared by <u>Kay Kewley</u></p> <p>47 Organization <u>Preservation of W. Broadway</u></p> <p>48 Date <u>7.1.79</u> 49 Revision Date(s)</p>					

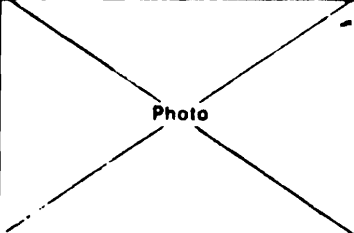
Office of Historic Preservation, P.O. Box 176, Jefferson City, Missouri 65101
HISTORIC INVENTORY

BOONE006-257

<p>1 No <u>211</u></p> <p>2 County <u>Boone</u></p> <p>3 Location of Negatives</p>	<p>4 Present Name(s) <u>DARR-FAWCETT PROPERTIES</u></p> <p>5 Other Name(s)</p>	1 No				
<p>6 Specific Location <u>211 S. Greenwood</u> <u>Henninger SD S 5 FT Lot 31</u> <u>411 Lot 30 N 27.5 FT OF</u> <u>S 32.5 FT Lot 31</u></p> <p>7 City or Town <u>Jumbina</u> If Rural, Township & Vicinity</p> <p>8 Site Plan with North Arrow</p> <div style="text-align: center;"> </div>	<p>16 Thematic Category</p> <p>17 Date(s) or Period <u>1940's</u></p> <p>18 Style or Design</p> <p>19 Architect or Engineer</p> <p>20 Contractor or Builder <u>unknown</u></p> <p>21 Original Use, if apparent <u>RESIDENT</u></p> <p>22 Present Use <u>RESIDENT</u></p> <p>23 Ownership Public <input type="checkbox"/> Private <input checked="" type="checkbox"/></p> <p>24 Owner's Name & Address, if known <u>DARR-FAWCETT PROPERTIES</u> <u>705 Glenwood Court</u></p> <p>25 Open to Public? Yes <input type="checkbox"/> No <input checked="" type="checkbox"/></p> <p>26 Local Contact Person or Organization <u>Preservation of W. Bdwy.</u></p> <p>27 Other Surveys in Which Included</p>	<p>28 No. of Stories <u>1</u></p> <p>29 Basement? Yes <input type="checkbox"/> No <input checked="" type="checkbox"/></p> <p>30 Foundation Material <u>CONCRETE</u></p> <p>31 Wall Construction <u>wood shingle</u></p> <p>32 Roof Type & Material <u>asbestos ship</u></p> <p>33 No. of Bays Front <u>3</u> Side <u>2</u></p> <p>34 Wall Treatment <u>wood shingle</u></p> <p>35 Plan Shape <u>retangular</u></p> <p>36 Changes (Explain in #42) Addition <input type="checkbox"/> Altered <input type="checkbox"/> Moved <input type="checkbox"/></p> <p>37 Condition Interior <u>good</u> Exterior <u>good</u></p> <p>38 Preservation Underway? Yes <input type="checkbox"/> No <input checked="" type="checkbox"/></p> <p>39 Endangered? By What? Yes <input checked="" type="checkbox"/> No <input type="checkbox"/> <u>WIDENING OF W. BDWY</u></p> <p>40 Visible from Public Road? Yes <input type="checkbox"/> No <input type="checkbox"/></p> <p>41 Distance from and Frontage on Road</p>	2 County			
<p>9 Coordinates UTM Lat Long</p> <p>10 Site: <input type="checkbox"/> Building <input checked="" type="checkbox"/> Structure: <input type="checkbox"/> Object <input type="checkbox"/></p> <table border="1" style="width:100%; border-collapse: collapse;"> <tr> <td style="width:50%;">11 On National Register? Yes <input type="checkbox"/> No <input type="checkbox"/></td> <td style="width:50%;">12 Is It Eligible? Yes <input type="checkbox"/> No <input type="checkbox"/></td> </tr> <tr> <td>13 Part of Estab. Hist. Dist? Yes <input type="checkbox"/> No <input type="checkbox"/></td> <td>14 District Potent'l? Yes <input type="checkbox"/> No <input type="checkbox"/></td> </tr> </table> <p>15 Name of Established District</p>	11 On National Register? Yes <input type="checkbox"/> No <input type="checkbox"/>	12 Is It Eligible? Yes <input type="checkbox"/> No <input type="checkbox"/>	13 Part of Estab. Hist. Dist? Yes <input type="checkbox"/> No <input type="checkbox"/>	14 District Potent'l? Yes <input type="checkbox"/> No <input type="checkbox"/>	<p>42 Further Description of Important Features</p>	4 Present Name(s)
11 On National Register? Yes <input type="checkbox"/> No <input type="checkbox"/>	12 Is It Eligible? Yes <input type="checkbox"/> No <input type="checkbox"/>					
13 Part of Estab. Hist. Dist? Yes <input type="checkbox"/> No <input type="checkbox"/>	14 District Potent'l? Yes <input type="checkbox"/> No <input type="checkbox"/>					
<p>43 History and Significance <u>This is an excellent example of 1940s architecture.</u></p>	<p>44 Description of Environment and Outbuildings</p>	5 Other Name(s)				
<p>45 Sources of Information</p>	<p>46 Prepared by <u>Kay Kewley</u></p> <p>47 Organization <u>PWB</u></p> <p>48 Date <u>6.20.79</u> 49 Revision Date(s)</p>					

HISTORIC INVENTORY

BOH0006-258

<p>1 No <u>301</u></p> <p>2 County <u>Boone</u></p> <p>3 Location of Negatives</p>	<p>4 Present Name(s) <u>John M. & Janice H. Franz</u></p> <p>5 Other Name(s)</p>	1 No	
<p>6 Specific Location <u>301 S. Greenwood Henninger 50 Lot 29</u></p> <p>7 City or Town <input type="checkbox"/> Rural, Township & Vicinity <u>Columbia</u></p> <p>8 Site Plan with North Arrow</p> <div style="border: 1px solid black; padding: 5px; margin-top: 10px;"> <input checked="" type="checkbox"/> S. GREENWOOD <input type="checkbox"/> <input type="checkbox"/> <input type="checkbox"/> <input type="checkbox"/> <input type="checkbox"/> <input type="checkbox"/> MAUPIN </div>	<p>16 Thematic Category</p> <p>17 Date(s) or Period <u>1930's</u></p> <p>18 Style or Design</p> <p>19 Architect or Engineer</p> <p>20 Contractor or Builder <u>unknown</u></p> <p>21 Original Use, if apparent <u>RESIDENT</u></p> <p>22 Present Use <u>RESIDENT</u></p> <p>23 Ownership Public <input type="checkbox"/> Private <input checked="" type="checkbox"/></p> <p>24 Owner's Name & Address, if known <u>John & Janice Franz 301 S. Greenwood</u></p> <p>25 Open to Public? Yes <input type="checkbox"/> No <input checked="" type="checkbox"/></p> <p>26 Local Contact Person or Organization <u>Preservation of W. Bdwy</u></p> <p>27 Other Surveys in Which Included</p>	<p>28 No of Stories <u>1 1/2</u></p> <p>29 Basement? Yes <input checked="" type="checkbox"/> No <input type="checkbox"/></p> <p>30 Foundation Material <u>concrete</u></p> <p>31 Wall Construction <u>Brick and CONCRETE rock</u></p> <p>32 Roof Type & Material <u>asbestos - gable</u></p> <p>33 No. of Bays Front <u>3</u> Side <u>2</u></p> <p>34 Wall Treatment <u>stretcher bond</u></p> <p>35 Plan Shape <u>irregular</u></p> <p>36 Changes (Explain in #42) Addition: <input type="checkbox"/> Altered <input type="checkbox"/> Moved <input type="checkbox"/></p> <p>37 Condition Interior <u>good</u> Exterior <u>good</u></p> <p>38 Preservation Underway? Yes <input type="checkbox"/> No <input checked="" type="checkbox"/></p> <p>39 Endangered? By What? Yes <input checked="" type="checkbox"/> No <input type="checkbox"/> <u>WIDENING OF W. Bdwy</u></p> <p>40 Visible from Public Road? Yes <input type="checkbox"/> No <input type="checkbox"/></p> <p>41 Distance from and Frontage on Road</p>	2 County and 4 Present Name(s)
<p>9 Coordinates UTM Lat Long</p> <p>10 Site <input type="checkbox"/> Building <input checked="" type="checkbox"/> Structure <input type="checkbox"/> Object <input type="checkbox"/></p> <p>11 On National Register? Yes <input type="checkbox"/> No <input type="checkbox"/></p> <p>12 Is Eligible? Yes <input type="checkbox"/> No <input type="checkbox"/></p> <p>13 Part of Estab Hist Dist? Yes <input type="checkbox"/> No <input type="checkbox"/></p> <p>14 District Potent'l? Yes <input type="checkbox"/> No <input type="checkbox"/></p> <p>15 Name of Established District</p>	<p>42 Further Description of Important Features</p> <div style="border: 1px solid black; height: 100px; display: flex; align-items: center; justify-content: center;">  </div>	5 Other Name(s)	
<p>43 History and Significance <u>This is an excellent example of 1930's architecture.</u></p>			
<p>44 Description of Environment and Outbuildings</p>			
<p>45 Sources of Information</p>	<p>46 Prepared by <u>Kay Kewley</u></p> <p>47 Organization <u>P W B</u></p> <p>48 Date <u>5.30.79</u> 49 Revision Date(s)</p>		


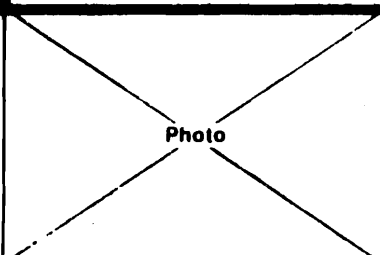
Office of Historic Preservation, P.O. Box 176, Jefferson City, Missouri 65101
HISTORIC INVENTORY

BOA-0006-259

<p>1 No</p> <p>2 County</p> <p>3 Location of Negatives</p>	<p>4 Present Name(s) <i>Crowley, J. Donald & Sue Mitchell</i></p> <p>5 Other Name(s)</p>	1 No		
<p>6 Specific Location <i>409 S. Greenwood 4360 Westwood add S1251st N250' lot 158</i></p> <p>7 City or Town If Rural, Township & Vicinity <i>Columbia</i></p> <p>8 Site Plan with North Arrow</p> <div style="border: 1px solid black; padding: 5px; width: fit-content;"> </div> <p>9 Coordinates UTM Lat Long</p> <p>10 Site: <input type="checkbox"/> Building <input checked="" type="checkbox"/> Structure: <input type="checkbox"/> Object: <input type="checkbox"/></p> <p>11 On National Register? Yes <input type="checkbox"/> No <input type="checkbox"/> 12 Is II Eligible? Yes <input type="checkbox"/> No <input type="checkbox"/></p> <p>13 Part of Estab. Hist. Dist? Yes <input type="checkbox"/> No <input type="checkbox"/> 14. District Potent'l? Yes <input type="checkbox"/> No <input type="checkbox"/></p> <p>15 Name of Established District</p>	<p>16. Thematic Category</p> <p>17 Date(s) or Period <i>1970's</i></p> <p>18 Style or Design</p> <p>19. Architect or Engineer</p> <p>20. Contractor or Builder</p> <p>21. Original Use, if apparent <i>RESIDENTIAL</i></p> <p>22. Present Use <i>RESIDENTIAL</i></p> <p>23 Ownership Public <input type="checkbox"/> Private <input checked="" type="checkbox"/></p> <p>24. Owner's Name & Address, if known <i>409 S. Greenwood and Columbia, Mo</i></p> <p>25. Open to Public? Yes <input type="checkbox"/> No <input checked="" type="checkbox"/></p> <p>26. Local Contact Person or Organization</p> <p>27. Other Surveys in Which Included</p>	<p>28. No. of Stories <i>2</i></p> <p>29. Basement? Yes <input checked="" type="checkbox"/> No <input type="checkbox"/></p> <p>30. Foundation Material</p> <p>31. Wall Construction</p> <p>32. Roof Type & Material <i>Shp</i></p> <p>33. No. of Bays Front Side</p> <p>34. Wall Treatment <i>Clapboard</i></p> <p>35. Plan Shape <i>rectangle</i></p> <p>36. Changes (Explain in #42) Addition <input type="checkbox"/> Altered <input type="checkbox"/> Moved <input type="checkbox"/></p> <p>37. Condition Interior <i>Good</i> Exterior <i>Good</i></p> <p>38. Preservation Underway? Yes <input type="checkbox"/> No <input checked="" type="checkbox"/></p> <p>39. Endangered? By What? Yes <input type="checkbox"/> No <input type="checkbox"/></p> <p>40. Visible from Public Road? Yes <input type="checkbox"/> No <input type="checkbox"/></p> <p>41. Distance from and Frontage on Road</p>	2 County	4. Present Name(s)
<p>42. Further Description of Important Features</p>		5 Other Name(s)		
<p>43 History and Significance <i>This is an intrusion into the area. Dr Crowley is a Prof at MU.</i></p>				
<p>44 Description of Environment and Outbuildings</p>				
<p>45 Sources of Information</p>		<p>46 Prepared by <i>Dowdeell</i></p> <p>47. Organization <i>COTWB</i></p> <p>48. Date <i>8-13-79</i> 49 Revision Date(s)</p>		

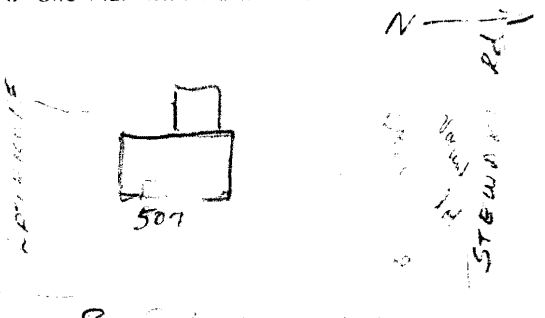
Office of Historic Preservation, P.O. Box 176, Jefferson City, Missouri 65101
HISTORIC INVENTORY

BOASOXO-260

<p>1 No</p> <p>2 County</p> <p>3 Location of Negatives</p>	<p>4 Present Name(s) <i>Abeman, James E. & Dorothy</i></p> <p>5 Other Name(s)</p>	1 No
<p>6 Specific Location <i>501 S Greenwood 436 Westwood add 24015 pt lot 158</i></p> <p>7 City or Town If Rural, Township & Vicinity</p> <p>8 Site Plan with North Arrow </p> <p>9 Coordinates UTM Lat Long</p>	<p>16 Thematic Category</p> <p>17 Date(s) or Period <i>ca 1950-55</i></p> <p>18 Style or Design</p> <p>19 Architect or Engineer</p> <p>20 Contractor or Builder</p> <p>21. Original Use, if apparent <i>Residence</i></p> <p>22 Present Use <i>Residence</i></p> <p>23 Ownership Public <input type="checkbox"/> Private <input checked="" type="checkbox"/></p> <p>24. Owner's Name & Address, if known <i>501 S Greenwood Jefferson City, Mo</i></p> <p>25. Open to Public? Yes <input type="checkbox"/> No <input checked="" type="checkbox"/></p> <p>26. Local Contact Person or Organization</p> <p>27. Other Surveys in Which Included</p>	2 County
<p>10 Site <input type="checkbox"/> Building <input type="checkbox"/> Structure <input type="checkbox"/> Object <input type="checkbox"/></p> <p>11 On National Register? Yes <input type="checkbox"/> No <input type="checkbox"/></p> <p>12. Is It Eligible? Yes <input type="checkbox"/> No <input type="checkbox"/></p> <p>13 Part of Estab Hist Dist? Yes <input type="checkbox"/> No <input type="checkbox"/></p> <p>14. District Potent'l? Yes <input type="checkbox"/> No <input type="checkbox"/></p> <p>15 Name of Established District</p>	<p>30. Foundation Material</p> <p>31. Wall Construction <i>Brick</i></p> <p>32. Roof Type & Material <i>Shp</i></p> <p>33. No. of Bays Front Side</p> <p>34. Wall Treatment</p> <p>35. Plan Shape</p> <p>36. Changes (Explain in #42) Addition <input type="checkbox"/> Altered <input type="checkbox"/> Moved <input type="checkbox"/></p> <p>37. Condition Interior <i>Good</i> Exterior <i>Fair</i></p> <p>38. Preservation Underway? Yes <input type="checkbox"/> No <input checked="" type="checkbox"/></p> <p>39. Endangered? By What? Yes <input type="checkbox"/> No <input checked="" type="checkbox"/></p> <p>40. Visible from Public Road? Yes <input type="checkbox"/> No <input checked="" type="checkbox"/></p> <p>41. Distance from and Frontage on Road</p>	4. Present Name(s)
<p>42 Further Description of Important Features</p>		5 Other Name(s)
<p>43 History and Significance <i>This is an intrusion into the area</i></p>		
<p>44 Description of Environment and Outbuildings</p>		
<p>45 Sources of Information</p>	<p>46. Prepared by <i>Dowdell</i></p> <p>47. Organization <i>CPHUB</i></p> <p>48. Date <i>8-13-79</i></p> <p>49 Revision Date(s)</p>	

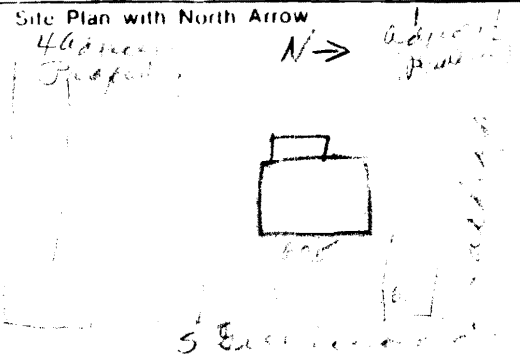
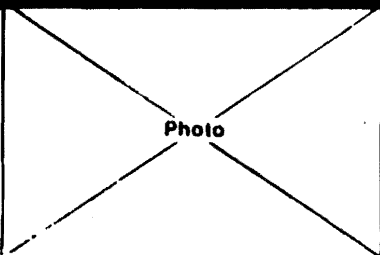
Office of Historic Preservation, P.O. Box 176, Jefferson City, Missouri 65101
HISTORIC INVENTORY

BOAS006-261

1 No		4 Present Name(s) <i>Robison, Charles E. & June L</i>		1 No	
2 County		5 Other Name(s)			2 County
3 Location of Negatives					
6 Specific Location <i>507 S. Greenwood 4360 Westwood add 80X208' pt of lot 158</i>		16. Thematic Category		28. No. of Stories <i>1 1/2</i>	
7 City or Town II Rural, Township & Vicinity <i>Columbia Mo</i>		17 Date(s) or Period <i>1939</i>		29. Basement? Yes <input checked="" type="checkbox"/> No <input type="checkbox"/>	
8 Site Plan with North Arrow 		18 Style or Design		30. Foundation Material <i>Concrete</i>	
9 Coordinates UTM Lat Long		19. Architect or Engineer		31. Wall Construction <i>Brick & Chaperone</i>	
10 Site: I Building, II Structure, III Object		20. Contractor or Builder		32. Roof Type & Material <i>Shale</i>	
11 On National Register? Yes <input type="checkbox"/> No <input type="checkbox"/>		21. Original Use, if apparent <i>Residence</i>		33. No. of Bays Front Side	
12 Is II Eligible? Yes <input type="checkbox"/> No <input type="checkbox"/>		22 Present Use <i>Residence</i>		34. Wall Treatment <i>Brick & Chaperone</i>	
13 Part of Estab Hist Dist? Yes <input type="checkbox"/> No <input type="checkbox"/>		23 Ownership Public <input type="checkbox"/> Private <input checked="" type="checkbox"/>		35. Plan Shape <i>REGULAR</i>	
14 District Potent'l? Yes <input type="checkbox"/> No <input type="checkbox"/>		24. Owner's Name & Address, if known <i>see above 507 S Greenwood Columbia Mo 65209</i>		36. Changes (Explain in #42) Addition <input type="checkbox"/> Altered <input type="checkbox"/> Moved <input type="checkbox"/>	
15 Name of Established District		25. Open to Public? Yes <input type="checkbox"/> No <input checked="" type="checkbox"/>		37. Condition Interior <i>Good</i> Exterior <i>Good</i>	
42 Further Description of Important Features		26. Local Contact Person or Organization		38. Preservation Underway? Yes <input type="checkbox"/> No <input type="checkbox"/>	
43 History and Significance <i>Excellent example of early 20th Century architecture.</i>		27. Other Surveys in Which Included		39. Endangered? By What? Yes <input type="checkbox"/> No <input type="checkbox"/>	
44 Description of Environment and Outbuildings		46. Prepared by <i>Howell</i>		40. Visible from Public Road? Yes <input type="checkbox"/> No <input type="checkbox"/>	
45 Sources of Information		47. Organization <i>CHOWB</i>		41. Distance from and Frontage on Road	
		48. Date <i>8-13-49</i>		5 Other Name(s)	
		49. Revision Date(s)			


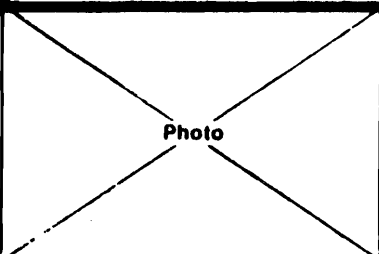
Office of Historic Preservation, P.O. Box 176, Jefferson City, Missouri 65101
HISTORIC INVENTORY

BOAS006-263

<p>1 No</p> <p>2 County</p> <p>3 Location of Negatives</p>	<p>4 Present Name(s) <i>Crosby, James E. Jr. Trustee</i></p> <p>5 Other Name(s)</p>	1 No
<p>6 Specific Location <i>605 S Greenwood 4360 Westwood addition S9518N 207.4 ft (TR 2 sur 279-482)</i></p> <p>7 City or Town If Rural, Township & Vicinity</p> <p>8 Site Plan with North Arrow <i>46 acres Property</i> </p> <p>9 Coordinates UTM Lat Long</p>	<p>16 Thematic Category</p> <p>17 Date(s) or Period <i>1965</i></p> <p>18 Style or Design</p> <p>19 Architect or Engineer</p> <p>20 Contractor or Builder</p> <p>21 Original Use, if apparent <i>Residence</i></p> <p>22 Present Use <i>Residence</i></p> <p>23 Ownership Public <input type="checkbox"/> Private <input checked="" type="checkbox"/></p> <p>24 Owner's Name & Address, if known <i>605 S Greenwood Ave Greenwood, MO</i></p> <p>25 Open to Public? Yes <input type="checkbox"/> No <input checked="" type="checkbox"/></p> <p>26 Local Contact Person or Organization</p> <p>27 Other Surveys in Which Included</p>	2 County
<p>10 Site <input type="checkbox"/> Building <input checked="" type="checkbox"/> Structure <input type="checkbox"/> Object <input type="checkbox"/></p> <p>11 On National Register? Yes <input type="checkbox"/> No <input type="checkbox"/></p> <p>12 Is It Eligible? Yes <input type="checkbox"/> No <input type="checkbox"/></p> <p>13 Part of Estab Hist Dist? Yes <input type="checkbox"/> No <input type="checkbox"/></p> <p>14 District Potent'l? Yes <input type="checkbox"/> No <input type="checkbox"/></p> <p>15 Name of Established District</p>	<p>30 Foundation Material <i>Concrete</i></p> <p>31 Wall Construction</p> <p>32 Roof Type & Material <i>Red Hip</i></p> <p>33 No. of Bays Front Side</p> <p>34 Wall Treatment <i>Brick</i></p> <p>35 Plan Shape <i>Rectangular</i></p> <p>36 Changes (Explain in #42) Addition <input type="checkbox"/> Altered <input type="checkbox"/> Moved <input type="checkbox"/></p> <p>37 Condition Interior <i>Good</i> Exterior <i>Good</i></p> <p>38 Preservation Underway? Yes <input type="checkbox"/> No <input type="checkbox"/></p> <p>39 Endangered? By What? Yes <input type="checkbox"/> No <input type="checkbox"/></p> <p>40 Visible from Public Road? Yes <input type="checkbox"/> No <input type="checkbox"/></p> <p>41 Distance from and Frontage on Road</p>	4 Present Name(s)
<p>42 Further Description of Important Features</p>		5 Other Name(s)
<p>43 History and Significance <i>This is an intrusion into the area</i></p>		
<p>44 Description of Environment and Outbuildings</p>		
<p>45 Sources of Information</p>	<p>46 Prepared by <i>Dowdell</i></p> <p>47 Organization <i>CP of WS</i></p> <p>48 Date <i>8-13-79</i></p> <p>49 Revision Date(s)</p>	

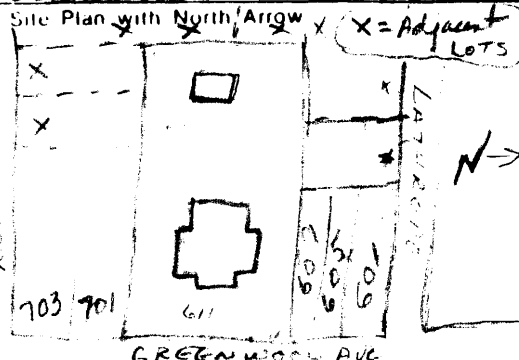
Office of Historic Preservation, P.O. Box 176, Jefferson City, Missouri 65101
HISTORIC INVENTORY

BOASCOLE - 264

<p>1 No</p> <p>2 County</p> <p>3 Location of Negatives</p>	<p>4 Present Name(s) <i>Duans, R. Marvin & Virginia L</i></p> <p>5 Other Name(s)</p>	1 No
<p>6 Specific Location <i>609 S. Greenwood 4360 Westwood Addition S 85' 57" N 1/2 (TR 3 of sur) lot 163</i></p> <p>7 City or Town, If Rural, Township & Vicinity <i>Columbia Mo</i></p> <p>8 Site Plan with North Arrow </p>	<p>16 Thematic Category</p> <p>17 Date(s) or Period <i>Constructed 1956</i></p> <p>18 Style or Design</p> <p>19 Architect or Engineer</p> <p>20 Contractor or Builder</p> <p>21 Original Use, if apparent <i>Residential</i></p> <p>22 Present Use <i>Residential</i></p> <p>23 Ownership Public <input type="checkbox"/> Private <input checked="" type="checkbox"/></p> <p>24 Owner's Name & Address, if known <i>609 S. Greenwood Columbia Mo</i></p> <p>25 Open to Public? Yes <input type="checkbox"/> No <input checked="" type="checkbox"/></p> <p>26 Local Contact Person or Organization</p> <p>27 Other Surveys in Which Included</p>	2 County
<p>9 Coordinates Lat _____ Long _____ UTM</p> <p>10 Site Building <input type="checkbox"/> Structure Object <input type="checkbox"/></p> <p>11 On National Register? Yes <input type="checkbox"/> No <input checked="" type="checkbox"/></p> <p>12 Is It Eligible? Yes <input type="checkbox"/> No <input type="checkbox"/></p> <p>13 Part of Estab Hist Dist? Yes <input type="checkbox"/> No <input type="checkbox"/></p> <p>14 District Potent'l? Yes <input type="checkbox"/> No <input type="checkbox"/></p> <p>15 Name of Established District</p>	<p>28 No. of Stories <i>2</i></p> <p>29 Basement? Yes <input checked="" type="checkbox"/> No <input type="checkbox"/></p> <p>30 Foundation Material <i>Concrete</i></p> <p>31 Wall Construction <i>Brick & Chapeau</i></p> <p>32 Roof Type & Material</p> <p>33 No. of Bays Front _____ Side _____</p> <p>34 Wall Treatment <i>Brick and Chapeau</i></p> <p>35 Plan Shape <i>Rectangular</i></p> <p>36 Changes (Explain in #42) Addition <input type="checkbox"/> Altered <input type="checkbox"/> Moved <input type="checkbox"/></p> <p>37 Condition Interior _____ Exterior _____</p> <p>38 Preservation Underway? Yes <input type="checkbox"/> No <input type="checkbox"/></p> <p>39 Endangered? By What? Yes <input type="checkbox"/> No <input type="checkbox"/></p> <p>40 Visible from Public Road? Yes <input type="checkbox"/> No <input type="checkbox"/></p> <p>41 Distance from and Frontage on Road</p>	4 Present Name(s)
<p>42 Further Description of Important Features</p>		5 Other Name(s)
<p>43 History and Significance <i>This is an intrusion into the area</i></p>		
<p>44 Description of Environment and Outbuildings</p>		
<p>45 Sources of Information</p>	<p>46 Prepared by <i>Sowdell</i></p> <p>47 Organization <i>CP of WB</i></p> <p>48 Date <i>8-13-79</i></p> <p>49 Revision Date(s)</p>	


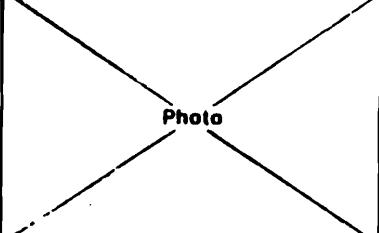
Office of Historic Preservation, P.O. Box 176, Jefferson City, Missouri 65101
HISTORIC INVENTORY

BOAS0006-265

1 No		4 Present Name(s) <i>Dowdell, James N. + Marguerite L.R.</i>		1 No	
2 County		5 Other Name(s)			2 County
3 Location of Negatives					
6 Specific Location <i>611 S Greenwood 4360 Westwood addition N 1/2 of N 1/2 S 1/2 07 E 1/2 of 84 103 W 1/2 of S 1/2 lot 10 24 67 N lot 8 of N 1/2 of S 1/2 of 18 1 N 1/2 Spt lot 1630</i>		16 Thematic Category		4 Present Name(s)	
7 City or Town II Rural, Township & Vicinity <i>Columbia</i>		17 Date(s) or Period <i>Constructed 1938</i>			
8 Site Plan with North Arrow 		18 Style or Design		5 Other Name(s)	
9 Coordinates UTM Lat Long		19 Architect or Engineer			
10 Site: I Building <input checked="" type="checkbox"/> II Structure I Object <input type="checkbox"/>		20 Contractor or Builder		2 No	
11 On National Register? Yes <input type="checkbox"/> No <input type="checkbox"/>		21 Original Use, if apparent <i>RESIDENCE</i>			
12 Is II Eligible? Yes <input type="checkbox"/> No <input type="checkbox"/>		22 Present Use <i>RESIDENCE</i>		3 No	
13 Part of Estab Hist Dist? Yes <input type="checkbox"/> No <input type="checkbox"/>		23 Ownership Public <input type="checkbox"/> Private <input checked="" type="checkbox"/>			
14 District Potent'l? Yes <input type="checkbox"/> No <input type="checkbox"/>		24 Owner's Name & Address, if known <i>Dowdell, J. N. & M. R. 611 S. GREENWOOD AVE COLUMBIA, MO 65201</i>		4 No	
15 Name of Established District		25 Open to Public? Yes <input type="checkbox"/> No <input checked="" type="checkbox"/>			
42 Further Description of Important Features <i># 54 House made of painted brick, roof replaced with asphalt shingles, porch replaced with brick and stone BRICKS Red</i>		26 Local Contact Person or Organization		5 No	
43 History and Significance <i>It has been previous owner was associated with the School of Religion.</i>		27 Other Surveys in Which Included			
44 Description of Environment and Outbuildings		28 No. of Stories <i>1 1/2</i>		6 No	
45 Sources of Information		29 Basement? Yes <input checked="" type="checkbox"/> No <input type="checkbox"/>			
		30 Foundation Material <i>CONCRETE</i>		7 No	
		31 Wall Construction <i>FRAME</i>			
		32 Roof Type & Material <i>TRUNCATED HIP SHINGLES</i>		8 No	
		33 No. of Bays Front <i>N/A</i> Side <i>N/A</i>			
		34 Wall Treatment <i>CRACKS - N/A</i>		9 No	
		35 Plan Shape <i>IRREGULAR</i>			
		36 Changes (Explain in #42) Addition <input type="checkbox"/> Altered <input type="checkbox"/> Moved <input type="checkbox"/>		10 No	
		37 Condition Interior <i>Good</i> Exterior <i>Excellent</i>			
		38 Preservation Underway? Yes <input type="checkbox"/> No <input checked="" type="checkbox"/>		11 No	
		39 Endangered? By What? Yes <input type="checkbox"/> No <input checked="" type="checkbox"/>			
		40 Visible from Public Road? Yes <input type="checkbox"/> No <input checked="" type="checkbox"/>		12 No	
		41 Distance from and Frontage on Road			
		46 Prepared by <i>Dowdell</i>		13 No	
		47 Organization <i>CPOT W/O</i>			
		48 Date <i>8-13-79</i>		14 No	
		49 Revision Date(s)			

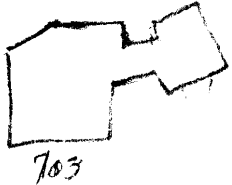
Office of Historic Preservation, P.O. Box 176, Jefferson City, Missouri 65101
HISTORIC INVENTORY

2013006-266

<p>1 No</p> <p>2 County</p> <p>3 Location of Negatives</p>	<p>4 Present Name(s) <i>Schmitt, Donald A</i></p> <p>5 Other Name(s)</p>	1 No
<p>6 Specific Location <i>701 S Greenwood Westwood Add. S 8 T of N 1/2 of S 1/2 of E 1/2 RXC in NW COR LOT</i></p> <p>7 City or Town If Rural, Township & Vicinity <i>California Mo.</i></p> <p>8 Site Plan with North Arrow </p>	<p>16 Thematic Category</p> <p>17 Date(s) or Period <i>Constructed ^{probable} around 1900's</i></p> <p>18 Style or Design</p> <p>19 Architect or Engineer</p> <p>20 Contractor or Builder</p> <p>21 Original Use, if apparent</p> <p>22 Present Use</p> <p>23 Ownership Public <input type="checkbox"/> Private <input checked="" type="checkbox"/></p> <p>24 Owner's Name & Address, if known <i>see 4 above</i></p>	2 County
<p>9 Coordinates UTM Lat Long</p> <p>10 Site <input type="checkbox"/> Building <input checked="" type="checkbox"/> Structure <input type="checkbox"/> Object <input type="checkbox"/></p> <p>11 On National Register? Yes <input type="checkbox"/> No <input checked="" type="checkbox"/></p> <p>12 Is It Eligible? Yes <input type="checkbox"/> No <input type="checkbox"/></p> <p>13 Part of Estab Hist Dist? Yes <input type="checkbox"/> No <input type="checkbox"/></p> <p>14 District Potent'l? Yes <input type="checkbox"/> No <input type="checkbox"/></p> <p>15 Name of Established District</p>	<p>25 Open to Public? Yes <input type="checkbox"/> No <input type="checkbox"/></p> <p>26 Local Contact Person or Organization</p> <p>27 Other Surveys in Which Included</p>	4 Present Name(s)
<p>42 Further Description of Important Features <i>no other features</i></p>	<p>28 No. of Stories <i>1 1/2</i></p> <p>29 Basement? Yes <input checked="" type="checkbox"/> No <input type="checkbox"/> <i>Finished apt</i></p> <p>30 Foundation Material</p> <p>31 Wall Construction <i>Brick & Wood</i></p> <p>32 Roof Type & Material <i>Gable</i></p> <p>33 No. of Bays Front Side</p> <p>34 Wall Treatment</p> <p>35 Plan Shape <i>Irregular</i></p> <p>36 Changes (Explain in #42) Addition <input type="checkbox"/> Altered <input type="checkbox"/> Moved <input type="checkbox"/></p> <p>37 Condition Interior <i>Good</i> Exterior <i>Excellent</i></p> <p>38 Preservation Underway? Yes <input type="checkbox"/> No <input type="checkbox"/></p> <p>39 Endangered? By What? Yes <input type="checkbox"/> No <input type="checkbox"/></p> <p>40 Visible from Public Road? Yes <input type="checkbox"/> No <input type="checkbox"/></p> <p>41 Distance from and Frontage on Road</p>	5 Other Name(s)
<p>43 History and Significance <i>Original owner - ...</i></p>	<p>45 Sources of Information</p>	<p>46 Prepared by <i>Dowdell</i></p> <p>47 Organization <i>CHOWB</i></p> <p>48 Date <i>8/13/94</i></p> <p>49 Revision Date(s)</p>
<p>44 Description of Environment and Outbuildings</p>		


Office of Historic Preservation, P.O. Box 176, Jefferson City, Missouri 65101
HISTORIC INVENTORY

BOASDORF - 267

1 No		4 Present Name(s) <i>Clark, Myrtle D Mrs & Helen</i>		1 No	
2 County		5 Other Name(s)			2 County
3 Location of Negatives					
6 Specific Location <i>405 S. Greenwood 4360 Westwood addition S 1/2 of SW of E 1/2 lot 162 & lot 163 same description</i>		16 Thematic Category		28 No. of Stories <i>2</i>	
7 City or Town II Rural, Township & Vicinity <i>Calumet, Mo.</i>		17 Date(s) or Period <i>Construction of a 1954</i>		29 Basement? Yes <input checked="" type="checkbox"/> No <input type="checkbox"/>	
8 Site Plan with North Arrow 		18 Style or Design		30 Foundation Material <i>Concrete</i>	
9 Coordinates UTM Lat Long		19 Architect or Engineer		31 Wall Construction <i>Block</i>	
10 Site <input type="checkbox"/> Building <input checked="" type="checkbox"/> Structure <input type="checkbox"/> Object <input type="checkbox"/>		20 Contractor or Builder		32 Roof Type & Material <i>Gabled w/ Shingles</i>	
11 On National Register? Yes <input type="checkbox"/> No <input checked="" type="checkbox"/>		21 Original Use, if apparent <i>Residence</i>		33 No. of Bays Front Side	
12 Is It Eligible? Yes <input type="checkbox"/> No <input type="checkbox"/>		22 Present Use <i>Residence</i>		34 Wall Treatment <i>Block</i>	
13 Part of Estab Hist Dist? Yes <input type="checkbox"/> No <input type="checkbox"/>		23 Ownership Public <input type="checkbox"/> Private <input checked="" type="checkbox"/>		35 Plan Shape <i>Irregular</i>	
14 District Potent'l? Yes <input type="checkbox"/> No <input type="checkbox"/>		24 Owner's Name & Address, if known <i>Clark, Myrtle D Mrs 1000 S. Greenwood Calumet, Mo.</i>		36 Changes (Explain in #42) Addition <input type="checkbox"/> Altered <input type="checkbox"/> Moved <input type="checkbox"/>	
15 Name of Established District		25 Open to Public? Yes <input type="checkbox"/> No <input checked="" type="checkbox"/>		37 Condition Interior <i>Good</i> Exterior <i>Excellent</i>	
16		26 Local Contact Person or Organization <i>See #42</i>		38 Preservation Underway? Yes <input type="checkbox"/> No <input type="checkbox"/>	
17		27 Other Surveys in Which Included		39 Endangered? By What? Yes <input type="checkbox"/> No <input type="checkbox"/>	
18				40 Visible from Public Road? Yes <input type="checkbox"/> No <input type="checkbox"/>	
19				41 Distance from and Frontage on Road	
20				5 Other Name(s)	
21					
22					
23				Photo	
24					
25					
26				43 History and Significance <i>as shown was an addition to an existing dwelling structure & not a new structure</i>	
27					
28					
29				44 Description of Environment and Outbuildings	
30					
31					
32				45 Sources of Information	
33					
34					
35				46 Prepared by <i>Dowdell</i>	
36				47 Organization <i>CPD/WB</i>	
37				48 Date <i>8-13-99</i> 49 Revision Date(s)	

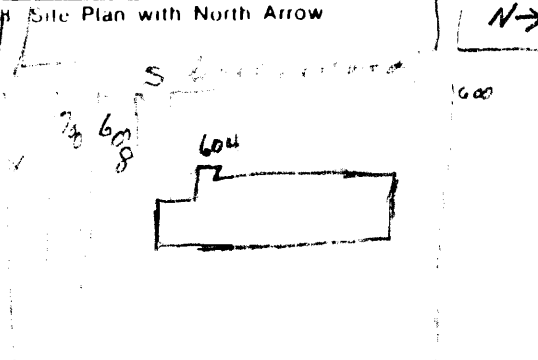
Office of Historic Preservation, P.O. Box 176, Jefferson City, Missouri 65101
HISTORIC INVENTORY

BOHSC06-268

<p>1 No</p> <p>2 County</p> <p>3 Location of Negatives</p>	<p>4 Present Name(s) <i>Miller, George C & Elizabeth N</i></p> <p>5 Other Name(s)</p>	1 No	
<p>6 Specific Location <i>600 S Greenwood 4360 Westwood add W170' of N60' of lot 164 + W170' of S90' of lot 157 by N200' of S290' of W170' of lot 157</i></p> <p>7 City or Town <input type="checkbox"/> Rural, Township & Vicinity</p>	<p>16 Thematic Category</p> <p>17 Date(s) or Period <i>Construction 1954</i></p> <p>18 Style or Design</p>	<p>28. No. of Stories <i>1 1/2</i></p> <p>29. Basement? Yes <input checked="" type="checkbox"/> No <input type="checkbox"/></p> <p>30. Foundation Material <i>Concrete</i></p> <p>31. Wall Construction</p> <p>32. Roof Type & Material <i>Dark w/ dormers</i></p> <p>33. No. of Bays Front Side</p> <p>34. Wall Treatment</p> <p>35. Plan Shape <i>Irregular</i></p> <p>36. Changes (Explain in #42) Addition <input type="checkbox"/> Altered <input type="checkbox"/> Moved <input type="checkbox"/></p> <p>37. Condition Interior <i>Good</i> Exterior <i>Excellent</i></p> <p>38. Preservation Underway? Yes <input type="checkbox"/> No <input checked="" type="checkbox"/></p> <p>39. Endangered? By What? Yes <input type="checkbox"/> No <input checked="" type="checkbox"/></p> <p>40. Visible from Public Road? Yes <input type="checkbox"/> No <input checked="" type="checkbox"/></p> <p>41. Distance from and Frontage on Road</p>	2 County
<p>8 Site Plan with North Arrow </p>	<p>19. Architect or Engineer <i>Norval Johnson</i></p> <p>20. Contractor or Builder <i>Norval Johnson</i></p> <p>21. Original Use, if apparent <i>Residence</i></p> <p>22 Present Use <i>Residence</i></p> <p>23 Ownership Public <input type="checkbox"/> Private <input checked="" type="checkbox"/></p> <p>24. Owner's Name & Address, if known <i>See above 600 S. Greenwood Columbus, MO 65201</i></p> <p>25. Open to Public? Yes <input type="checkbox"/> No <input checked="" type="checkbox"/></p> <p>26. Local Contact Person or Organization</p> <p>27. Other Surveys in Which Included</p>	4 Present Name(s)	
<p>9 Coordinates UTM Lat Long</p> <p>10 Site <input type="checkbox"/> Building <input checked="" type="checkbox"/> Structure <input type="checkbox"/> Object <input type="checkbox"/></p> <p>11 On National Register? Yes <input type="checkbox"/> No <input checked="" type="checkbox"/> 12 Is It Eligible? Yes <input type="checkbox"/> No <input checked="" type="checkbox"/></p> <p>13 Part of Estab Hist Dist? Yes <input type="checkbox"/> No <input checked="" type="checkbox"/> 14. District Potent'l? Yes <input type="checkbox"/> No <input checked="" type="checkbox"/></p> <p>15 Name of Established District</p>	<p>42. Further Description of Important Features</p>	5 Other Name(s)	
<p>43 History and Significance <i>This is an intrusion into the area</i></p>	Photo		
<p>44 Description of Environment and Outbuildings</p>			
<p>45 Sources of Information</p>	<p>46. Prepared by <i>Boudell</i></p> <p>47. Organization <i>CHOWB</i></p> <p>48. Date <i>8-13-79</i> 49 Revision Date(s)</p>		


Office of Historic Preservation, P.O. Box 176, Jefferson City, Missouri 65101
HISTORIC INVENTORY

BOASCOLO-269

<p>1 No</p> <p>2 County</p> <p>3 Location of Negatives</p>	<p>4 Present Name(s) <i>Lee, Jas S</i></p> <p>5 Other Name(s)</p>	1 NO	
<p>6 Specific Location <i>604 S Greenwood 4360 Westwood Add S1401 of N175' of W1701 Lot 164</i></p> <p>7 City or Town If Rural, Township & Vicinity</p>	<p>16 Thematic Category</p> <p>17 Date(s) or Period <i>Constructed 1935</i></p> <p>18 Style or Design</p>	<p>28 No. of Stories <i>2</i></p> <p>29 Basement? Yes <input checked="" type="checkbox"/> No <input type="checkbox"/></p> <p>30 Foundation Material <i>Concrete</i></p> <p>31 Wall Construction <i>Brick</i></p> <p>32 Roof Type & Material <i>Gable</i></p> <p>33 No. of Bays Front Side</p>	2 County
<p>8 Site Plan with North Arrow </p>	<p>19 Architect or Engineer <i>Hirsch Jhon</i></p> <p>20 Contractor or Builder <i>Syd Carl Audley Miller</i></p> <p>21 Original Use, if apparent <i>Residence</i></p> <p>22 Present Use <i>Residence</i></p> <p>23 Ownership Public <input type="checkbox"/> Private <input checked="" type="checkbox"/></p> <p>24 Owner's Name & Address, if known <i>See # above</i></p>	<p>34 Wall Treatment <i>Painted Brick</i></p> <p>35 Plan Shape <i>Irregular</i></p> <p>36 Changes (Explain in #42) Addition <input type="checkbox"/> Altered <input type="checkbox"/> Moved <input type="checkbox"/></p> <p>37 Condition Interior <i>Good</i> Exterior <i>Excellent</i></p> <p>38 Preservation Underway? Yes <input type="checkbox"/> No <input checked="" type="checkbox"/></p> <p>39 Endangered? By What? Yes <input type="checkbox"/> No <input checked="" type="checkbox"/></p> <p>40 Visible from Public Road? Yes <input type="checkbox"/> No <input checked="" type="checkbox"/></p> <p>41 Distance from and Frontage on Road</p>	4 Present Name(s)
<p>9 Coordinates UTM Lat Long</p> <p>10 Site <input type="checkbox"/> Building <input checked="" type="checkbox"/> Structure <input type="checkbox"/> Object <input type="checkbox"/></p> <p>11 On National Register? Yes <input type="checkbox"/> No <input checked="" type="checkbox"/></p> <p>12 Is It Eligible? Yes <input type="checkbox"/> No <input checked="" type="checkbox"/></p> <p>13 Part of Estab Hst Dist? Yes <input type="checkbox"/> No <input checked="" type="checkbox"/></p> <p>14 District Potent'l? Yes <input type="checkbox"/> No <input checked="" type="checkbox"/></p> <p>15 Name of Established District</p>	<p>25 Open to Public? Yes <input type="checkbox"/> No <input checked="" type="checkbox"/></p> <p>26 Local Contact Person or Organization</p> <p>27 Other Surveys in Which Included</p>	5 Other Name(s)	
<p>42 Further Description of Important Features</p>		<p>Photo</p>	
<p>43 History and Significance <i>Excellent example of early 20th century architecture</i></p>			
<p>44 Description of Environment and Outbuildings</p>			
<p>45 Sources of Information</p>		<p>46 Prepared by <i>Stoddell</i></p> <p>47 Organization <i>CP of WB</i></p> <p>48 Date <i>11/3/11</i> Revision Date(s)</p>	

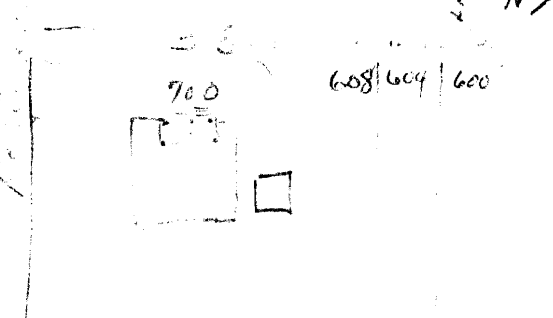
HISTORIC INVENTORY

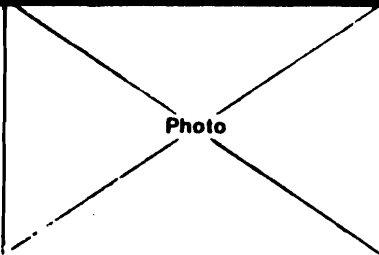
BOAS0006-270

<p>1 No</p> <p>2 County</p> <p>3 Location of Negatives</p>	<p>4 Present Name(s) <i>Mater Jacquelyn E</i></p> <p>5 Other Name(s)</p>	1 NO	
<p>6 Specific Location <i>608 S. Greenwood 4360 Westwood add S1001 of N300' lot 164</i></p> <p>7 City or Town If Rural, Township & Vicinity <i>Columbia MO</i></p> <p>8 Site Plan with North Arrow </p> <p>9 Coordinates UTM Lat Long</p> <p>10 Site Building <input checked="" type="checkbox"/> Structure Object <input type="checkbox"/></p> <p>11 On National Register? Yes <input type="checkbox"/> No <input checked="" type="checkbox"/></p> <p>12 Is It Eligible? Yes <input type="checkbox"/> No <input type="checkbox"/></p> <p>13 Part of Estab Hist Dist? Yes <input type="checkbox"/> No <input type="checkbox"/></p> <p>14 District Potent'l? Yes <input type="checkbox"/> No <input type="checkbox"/></p> <p>15 Name of Established District</p>	<p>16 Thematic Category <input checked="" type="radio"/> 17 Date(s) or Period <i>circa Construct 1928</i></p> <p>18 Style or Design</p> <p>19 Architect or Engineer</p> <p>20 Contractor or Builder <i>James Coleman</i></p> <p>21 Original Use, if apparent <i>Residence</i></p> <p>22 Present Use <i>Residence</i></p> <p>23 Ownership Public <input type="checkbox"/> Private <input checked="" type="checkbox"/></p> <p>24 Owner's Name & Address, if known <i>Jacquelyn E Mater 608 S. Greenwood Columbia MO</i></p> <p>25 Open to Public? Yes <input type="checkbox"/> No <input checked="" type="checkbox"/></p> <p>26 Local Contact Person or Organization</p> <p>27 Other Surveys in Which Included</p>	<p>28 No. of Stories <i>2</i></p> <p>29 Basement? Yes <input checked="" type="checkbox"/> No <input type="checkbox"/></p> <p>30 Foundation Material <i>Concrete</i></p> <p>31 Wall Construction <i>Painted Stucco</i></p> <p>32 Roof Type & Material <i>Gable</i></p> <p>33 No. of Bays Front Side</p> <p>34 Wall Treatment <i>Stucco</i></p> <p>35 Plan Shape <i>Rectangular</i></p> <p>36 Changes (Explain in #42) Addition Altered Moved</p> <p>37 Condition Interior <i>Good</i> Exterior <i>Excellent</i></p> <p>38 Preservation Underway? Yes No</p> <p>39 Endangered? By What? Yes No</p> <p>40 Visible from Public Road? Yes No</p> <p>41 Distance from and Frontage on Road</p>	2 County
<p>42 Further Description of Important Features</p>	4 Present Name(s)		
<p>43 History and Significance <i>Excellent example of early 20th century high quality architectural.</i></p>	5 Other Name(s)		
<p>44 Description of Environment and Outbuildings</p>	Photo		
<p>45 Sources of Information</p>	<p>46 Prepared by <i>Dowdeell</i></p> <p>47 Organization <i>CPH/WB</i></p> <p>48 Date 49 Revision Date(s) <i>8/13/99</i></p>		

Office of Historic Preservation, P.O. Box 176, Jefferson City, Missouri 65101
HISTORIC INVENTORY

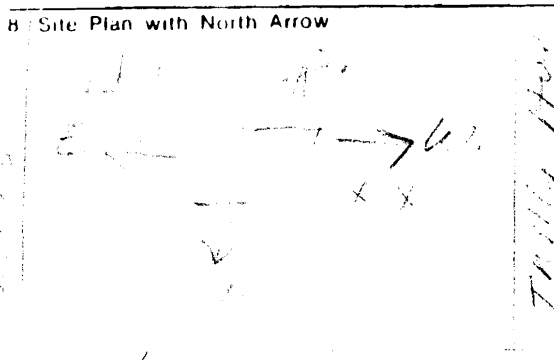
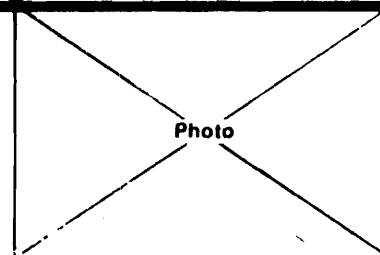
BOAS0000-271

<p>1 No</p> <p>2 County</p> <p>3 Location of Negatives</p>	<p>4 Present Name(s) <i>Davis, Peter N. & Mary Lou</i></p> <p>5 Other Name(s)</p>	1 No				
<p>6 Specific Location <i>700 S Greenwood 4360 Westwood addition N 150' of S 1/2 of lot 164</i></p> <p>7 City or Town II Rural, Township & Vicinity <i>Columbia MO</i></p> <p>8 Site Plan with North Arrow </p> <p>9 Coordinates UTM Lat Long</p>	<p>16 Thematic Category</p> <p>17 Date(s) or Period <i>Constructed prior to 1920</i></p> <p>18 Style or Design</p> <p>19 Architect or Engineer</p> <p>20 Contractor or Builder</p> <p>21 Original Use, if apparent <i>Residence</i></p> <p>22 Present Use <i>Residence</i></p> <p>23 Ownership Public <input type="checkbox"/> Private <input checked="" type="checkbox"/></p> <p>24 Owner's Name & Address, if known <i>See above 700 S Greenwood Columbia MO</i></p> <p>25 Open to Public? Yes <input type="checkbox"/> No <input checked="" type="checkbox"/></p> <p>26 Local Contact Person or Organization</p> <p>27 Other Surveys in Which Included</p>	2 County				
<p>10 Site <input type="checkbox"/> Building <input type="checkbox"/> Structure <input type="checkbox"/> Object <input type="checkbox"/></p> <table border="1" style="width:100%; border-collapse: collapse;"> <tr> <td style="width:50%;">11 On National Register? Yes <input type="checkbox"/> No <input checked="" type="checkbox"/></td> <td style="width:50%;">12 Is II Eligible? Yes <input type="checkbox"/> No <input checked="" type="checkbox"/></td> </tr> <tr> <td>13 Part of Estab Hist Dist? Yes <input type="checkbox"/> No <input checked="" type="checkbox"/></td> <td>14 District Potent? Yes <input type="checkbox"/> No <input checked="" type="checkbox"/></td> </tr> </table> <p>15 Name of Established District</p>	11 On National Register? Yes <input type="checkbox"/> No <input checked="" type="checkbox"/>	12 Is II Eligible? Yes <input type="checkbox"/> No <input checked="" type="checkbox"/>	13 Part of Estab Hist Dist? Yes <input type="checkbox"/> No <input checked="" type="checkbox"/>	14 District Potent? Yes <input type="checkbox"/> No <input checked="" type="checkbox"/>	<p>28 No. of Stories <i>2</i></p> <p>29 Basement? Yes <input checked="" type="checkbox"/> No <input type="checkbox"/></p> <p>30 Foundation Material <i>Concrete</i></p> <p>31 Wall Construction <i>Painted Bricks</i></p> <p>32 Roof Type & Material <i>Gable</i></p> <p>33 No. of Bays Front Side</p> <p>34 Wall Treatment <i>Painted Bricks</i></p> <p>35 Plan Shape <i>Irregular</i></p> <p>36 Changes (Explain in #42) Addition <input type="checkbox"/> Altered <input type="checkbox"/> Moved <input type="checkbox"/></p> <p>37 Condition Interior <input type="checkbox"/> Exterior <input checked="" type="checkbox"/></p> <p>38 Preservation Underway? Yes <input type="checkbox"/> No <input checked="" type="checkbox"/></p> <p>39 Endangered? By What? Yes <input type="checkbox"/> No <input checked="" type="checkbox"/></p> <p>40 Visible from Public Road? Yes <input type="checkbox"/> No <input checked="" type="checkbox"/></p> <p>41 Distance from and Frontage on Road</p>	4 Present Name(s)
11 On National Register? Yes <input type="checkbox"/> No <input checked="" type="checkbox"/>	12 Is II Eligible? Yes <input type="checkbox"/> No <input checked="" type="checkbox"/>					
13 Part of Estab Hist Dist? Yes <input type="checkbox"/> No <input checked="" type="checkbox"/>	14 District Potent? Yes <input type="checkbox"/> No <input checked="" type="checkbox"/>					
<p>42 Further Description of Important Features</p>		5 Other Name(s)				
<p>43 History and Significance <i>Mr. Charles died in 1902 at age 82 Daughter owns 819 W Collins</i></p>						
<p>44 Description of Environment and Outbuildings</p>						
<p>45 Sources of Information</p>						
<p>46 Prepared by <i>Dowdell</i></p> <p>47 Organization <i>CO of WB</i></p> <p>48 Date <i>8-13-99</i> (19) Revision Date(s)</p>						



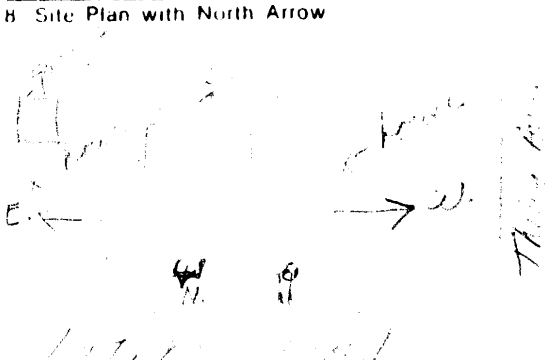
HISTORIC INVENTORY

BOAS006-272

<p>1 No</p> <p>2 County <u>Boone</u></p> <p>3 Location of Negatives</p>	<p>4 Present Name(s) <u>Douglas, Edith Aman Mrs</u></p> <p>5 Other Name(s)</p>	1. No	
<p>6 Specific Location <u>104 Rathrop 4320 Westmount add lots 3+4+ E 131 1/2' of lot 5+6</u></p>	<p>16 Thematic Category</p> <p>17 Date(s) or Period <u>Constructed @ 1960</u></p> <p>18 Style or Design</p>	<p>28. No. of Stories <u>1</u></p> <p>29. Basement? Yes <input type="checkbox"/> No <input checked="" type="checkbox"/></p> <p>30. Foundation Material <u> poured concrete</u></p> <p>31. Wall Construction <u> frame</u></p> <p>32. Roof Type & Material <u> medium gable-shingle</u></p> <p>33. No. of Bays Front <u>n/a</u> Side <u>n/a</u></p> <p>34. Wall Treatment <u>clapboard</u> <u>and brick & shingle</u></p> <p>35. Plan Shape <u>6 shape</u></p>	2. County
<p>7 City or Town If Rural, Township & Vicinity</p> <p>8 Site Plan with North Arrow</p> 	<p>19. Architect or Engineer <u>R. L. Small</u></p> <p>20. Contractor or Builder <u>R. L. Small</u></p> <p>21. Original Use, if apparent <u>residence</u></p> <p>22 Present Use <u>residence</u></p> <p>23 Ownership Public <input type="checkbox"/> Private <input type="checkbox"/></p> <p>24. Owner's Name & Address, if known <u>Mrs. Edith Douglas</u></p>	<p>36. Changes (Explain in #42) Addition <input type="checkbox"/> Altered <input type="checkbox"/> Moved <input type="checkbox"/></p> <p>37. Condition Interior <u>good</u> Exterior <u>good</u></p> <p>38. Preservation Underway? Yes <input type="checkbox"/> No <input checked="" type="checkbox"/></p> <p>39. Endangered? By What? Yes <input type="checkbox"/> No <input checked="" type="checkbox"/> <u>withdrawing of W. Sec'dy.</u></p> <p>40. Visible from Public Road? Yes <input type="checkbox"/> No <input checked="" type="checkbox"/></p> <p>41. Distance from and Frontage on Road</p>	4. Present Name(s)
<p>9 Coordinates UTM Lat Long</p> <p>10 Site <input type="checkbox"/> Building <input type="checkbox"/> Structure <input type="checkbox"/> Object <input type="checkbox"/></p> <p>11 On National Register? Yes <input type="checkbox"/> No <input checked="" type="checkbox"/></p> <p>12. Is It Eligible? Yes <input type="checkbox"/> No <input checked="" type="checkbox"/></p> <p>13 Part of Estab Hist Dist? Yes <input type="checkbox"/> No <input checked="" type="checkbox"/></p> <p>14. District Potent'l? Yes <input type="checkbox"/> No <input checked="" type="checkbox"/></p> <p>15 Name of Established District</p>	<p>25. Open to Public? Yes <input type="checkbox"/> No <input checked="" type="checkbox"/></p> <p>26. Local Contact Person or Organization</p> <p>27. Other Surveys in Which Included</p>	<p>42. Further Description of Important Features <u>Center chimney, roof trim - cornice boxed plain, 4 glass panel outside door, entrance is plain without embellishment, stoop leads to front door, slip stairs</u></p>	5. Other Name(s)
<p>43 History and Significance <u>This is an intrusion into the neighborhood</u></p>			
<p>44 Description of Environment and Outbuildings <u>A small garage is hidden among the trees in the back of the house. The grounds are wooded.</u></p>	<p>46. Prepared by <u>MacLeod</u></p> <p>47. Organization <u>CHP/WB</u></p> <p>48. Date <u>8-9-79</u></p> <p>49. Revision Date(s)</p>		

Office of Historic Preservation, P.O. Box 176, Jefferson City, Missouri 65101
HISTORIC INVENTORY

BOA5000-273

<p>1 No</p> <p>2 County <u>Bonne</u></p> <p>3 Location of Negatives</p>	<p>4 Present Name(s) <u>Mc Mahill, Wm & Eloise</u></p> <p>5 Other Name(s)</p>	1 NO
<p>6 Specific Location <u>106 W Lathrop</u> <u>4320 Westmornit Add W.</u> <u>621 note 5 + 6 & 581</u></p> <p>7 City or Town If Rural, Township & Vicinity</p>	<p>16 Thematic Category</p> <p>17 Date(s) or Period</p> <p>18 Style or Design</p> <p>19 Architect or Engineer</p> <p>20 Contractor or Builder</p> <p>21 Original Use, if apparent <u>residence</u></p> <p>22 Present Use <u>residence</u></p> <p>23 Ownership Public <input type="checkbox"/> Private <input checked="" type="checkbox"/></p> <p>24 Owner's Name & Address, if known <u>Mc Mahill</u> <u>106 W Lathrop</u> <u>Columbia, Mo.</u></p> <p>25 Open to Public? Yes <input type="checkbox"/> No <input checked="" type="checkbox"/></p> <p>26 Local Contact Person or Organization</p> <p>27 Other Surveys in Which Included</p>	2 County
<p>8 Site Plan with North Arrow</p> 	<p>28 No. of Stories <u>2 1/2</u></p> <p>29 Basement? Yes <input checked="" type="checkbox"/> No <input type="checkbox"/> <u>full</u></p> <p>30 Foundation Material <u>poured concrete</u></p> <p>31 Wall Construction <u>frame</u></p> <p>32 Roof Type & Material <u>asph/flu</u> <u>medium hip-shingle</u></p> <p>33 No. of Bays Front <u>n/a</u> Side <u>n/a</u></p> <p>34 Wall Treatment <u>wood</u> <u>glazed brick-shingle</u></p> <p>35 Plan Shape</p> <p>36 Changes (Explain in #42) Addition <input type="checkbox"/> Altered <input type="checkbox"/> Moved <input type="checkbox"/></p> <p>37 Condition Interior <u>good</u> Exterior <u>excellent</u></p> <p>38 Preservation Underway? Yes <input type="checkbox"/> No <input checked="" type="checkbox"/></p> <p>39 Endangered? Yes <input type="checkbox"/> No <input checked="" type="checkbox"/> By What? <u>antiquity</u> <u>of W. B. Coody.</u></p> <p>40 Visible from Public Road? Yes <input type="checkbox"/> No <input checked="" type="checkbox"/></p> <p>41 Distance from and Frontage on Road</p>	4 Present Name(s)
<p>9 Coordinates UTM Lat Long</p> <p>10 Site <input type="checkbox"/> Building <input type="checkbox"/> Structure <input type="checkbox"/> Object <input type="checkbox"/></p> <p>11 On National Register? Yes <input type="checkbox"/> No <input checked="" type="checkbox"/></p> <p>12 Is It Eligible? Yes <input type="checkbox"/> No <input checked="" type="checkbox"/></p> <p>13 Part of Estab. Hist Dist? Yes <input type="checkbox"/> No <input checked="" type="checkbox"/></p> <p>14 District Potent'l? Yes <input type="checkbox"/> No <input checked="" type="checkbox"/></p> <p>15 Name of Established District</p>	<p>42 Further Description of Important Features <u>pitching post in front yard.</u> <u>High crown windows</u> <u>center roof. East side screened.</u> <u>back full basement apartment</u> <u>Decorative brackets under roof overhang. enclosed</u> <u>hipped roof entrance. 1st floor windows-brick slip</u> <u>5ills; 2 ash windows, glass paneled front door, fixed window</u> <u>in dormer</u></p>	5 Other Name(s)
<p>43 History and Significance <u>Mrs. & Mrs. Jack Howell of Howell's</u> <u>Asph/flu were among the many owners of</u> <u>the 106 W Lathrop house. Spurgeon Kibler, economist</u> <u>resided here while he was teaching at UMC.</u></p>	<p>44 Description of Environment and Outbuildings <u>This house stands on a</u> <u>small wooded lot and has a large rear car</u> <u>garage to the East of the house.</u></p>	Photo
<p>45 Sources of Information</p>	<p>46 Prepared by <u>Mac Lead</u></p> <p>47 Organization <u>CPD/WB</u></p> <p>48 Date <u>8-9-79</u></p> <p>49 Revision Date(s)</p>	

Office of Historic Preservation, P.O. Box 176, Jefferson City, Missouri 65101
HISTORIC INVENTORY

BOAS000-274

1 No		4 Present Name(s) <i>Thomas R. & Susan J. (Gray)</i>		1 No
2 County <i>Come</i>		5 Other Name(s) W. Vaughan, Columbia, Mo.		
3 Location of Negatives		6 Specific Location <i>416 Lathrop 4360 Westwood add 74' W pt lots 8 & 9</i>		2 County
7 City or Town		16 Thematic Category		
8 Site Plan with North Arrow <i>XXX</i>		17 Date(s) or Period <i>Constructed - 1960</i>		4 Present Name(s) <i>vertical panel</i>
9 Coordinates Lat Long		18 Style or Design		
10 Site Building Structure Object		19 Architect or Engineer		
11 On National Register?		20 Contractor or Builder		
12 Is It Eligible?		21 Original Use, if apparent <i>residence</i>		
13 Part of Estab Hist Dist?		22 Present Use <i>residence</i>		
14 District Potent'?		23 Ownership Public <input type="checkbox"/> Private <input checked="" type="checkbox"/>		
15 Name of Established District		24 Owner's Name & Address, if known <i>Thomas Susan Gray 416 Lathrop Columbia, Mo.</i>		
16 Name of Established District		25 Open to Public?		
17 On National Register?		26 Local Contact Person or Organization		
18 Is It Eligible?		27 Other Surveys in Which Included		
19 Part of Estab Hist Dist?		28 No of Stories <i>2</i>		
20 District Potent'?		29 Basement? <i>Full</i>		
21 Name of Established District		30 Foundation Material <i>poured concrete</i>		
22 Further Description of Important Features <i>open deck in rear, double French door in entrance, brick sleep sides, 2 arch windows</i>		31 Wall Construction <i>Frame with brick veneer</i>		
23 History and Significance <i>House was previously owned by Dr. & Mrs. Ed Vaughan. He is chairman of sociology Dept & 5th ward councilman.</i>		32 Roof Type & Material <i>medium gable-composition</i>		
24 Description of Environment and Outbuildings <i>Wooded lot with deep back yard.</i>		33 No. of Bays <i>Front n/a Side n/a</i>		
25 Sources of Information		34 Wall Treatment <i>brick veneer & cedar</i>		
26 Prepared by <i>MacLeod</i>		35 Plan Shape <i>rectangular</i>		
27 Organization <i>CP of WB</i>		36 Changes (Explain in #42) Addition <input type="checkbox"/> Altered <input type="checkbox"/> Moved <input type="checkbox"/>		
28 Date <i>8-9-79</i>		37 Condition Interior <i>good</i> Exterior <i>excellent</i>		
29 Revision Date(s)		38 Preservation Underway? Yes <input type="checkbox"/> No <input checked="" type="checkbox"/>		
30 Photo		39 Endangered? By What? Yes <input type="checkbox"/> No <input type="checkbox"/>		
31 Visible from Public Road? Yes <input type="checkbox"/> No <input type="checkbox"/>		40 Distance from and Frontage on Road		

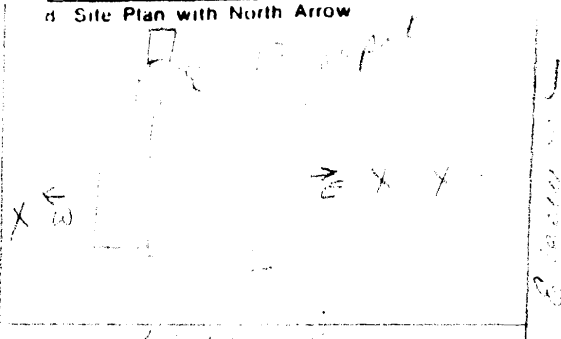
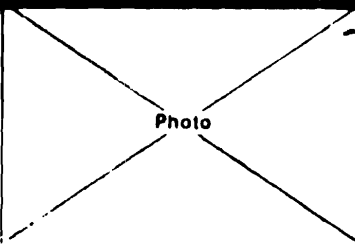
HISTORIC INVENTORY

RCAS006-276

<p>1 No</p> <p>2 County <u>Boone</u></p> <p>3 Location of Negatives</p>	<p>4 Present Name(s) <u>Roring, Kenneth J & Beth R</u></p> <p>5 Other Name(s)</p>	1 No
<p>6 Specific Location <u>503 Lathrop</u> <u>436 Westwood add Mt pt lots</u> <u>1849</u></p> <p>7 City or Town II Rural, Township & Vicinity</p> <p>8 Site Plan with North Arrow</p>	<p>16 Thematic Category</p> <p>17 Date(s) or Period <u>constructed © 1938</u></p> <p>18 Style or Design</p> <p>19 Architect or Engineer <u>not known</u></p> <p>20 Contractor or Builder <u>not known</u></p> <p>21 Original Use, if apparent <u>residence</u></p> <p>22 Present Use <u>residence</u></p> <p>23 Ownership Public <input type="checkbox"/> Private <input checked="" type="checkbox"/></p> <p>24 Owner's Name & Address, if known <u>Roring, Kenneth</u> <u>503 Lathrop</u> <u>Columbia, Mo.</u></p> <p>25 Open to Public? Yes <input type="checkbox"/> No <input checked="" type="checkbox"/></p> <p>26 Local Contact Person or Organization</p> <p>27 Other Surveys in Which Included</p>	2 County
<p>9 Coordinates UTM Lat Long</p> <p>10 Site <input type="checkbox"/> Building <input type="checkbox"/> Structure <input type="checkbox"/> Object <input type="checkbox"/></p> <p>11 On National Register? Yes <input type="checkbox"/> No <input type="checkbox"/></p> <p>12 Is It Eligible? Yes <input type="checkbox"/> No <input type="checkbox"/></p> <p>13 Part of Estab Hist Dist? Yes <input type="checkbox"/> No <input type="checkbox"/></p> <p>14 District Potent? Yes <input type="checkbox"/> No <input type="checkbox"/></p> <p>15 Name of Established District</p>	<p>28 No of Stories <u>2</u></p> <p>29 Basement? Yes <input checked="" type="checkbox"/> No <input type="checkbox"/> <u>Full</u></p> <p>30 Foundation Material <u>poured concrete</u></p> <p>31 Wall Construction <u>Frame</u></p> <p>32 Roof Type & Material <u>high gable - composition</u></p> <p>33 No. of Bays Front <u>n/a</u> Side <u>n/a</u></p> <p>34 Wall Treatment <u>clapboard irregular</u></p> <p>35 Plan Shape <u>square</u></p> <p>36 Changes (Explain in #42) Addition <input type="checkbox"/> Altered <input type="checkbox"/> Moved <input type="checkbox"/></p> <p>37 Condition Interior <u>good</u> Exterior <u>excellent</u></p> <p>38 Preservation Underway? Yes <input type="checkbox"/> No <input type="checkbox"/></p> <p>39 Endangered? By What? Yes <input type="checkbox"/> No <input type="checkbox"/> <u>voluntary</u> <u>W. Study</u></p> <p>40 Visible from Public Road? Yes <input type="checkbox"/> No <input type="checkbox"/></p> <p>41 Distance from and Frontage on Road</p>	4 Present Name(s)
<p>42 Further Description of Important Features <u>basement windows in front of house, 2 front gable dormers, center straddle chimney, enclosed gable entrance with piers. Rear chimney</u></p>	<p>Photo</p>	5 Other Name(s)
<p>43 History and Significance <u>The current owner is a prof at UMC.</u></p>		
<p>44 Description of Environment and Outbuildings <u>Small front yard with large wood fence to east side of house.</u></p>		
<p>45 Sources of Information</p>	<p>46 Prepared by <u>MacLeod</u></p> <p>47 Organization <u>CPH WB</u></p> <p>48 Date <u>8-9-79</u> 49 Revision Date(s)</p>	

Office of Historic Preservation, P.O. Box 176, Jefferson City, Missouri 65101
HISTORIC INVENTORY

BOAS0016-277

<p>1 No</p> <p>2 County <u>Boone</u></p> <p>3 Location of Negatives</p>	<p>4 Present Name(s) <u>Smith, Lottie M + Martha L</u></p> <p>5 Other Name(s)</p>	1 No		
<p>6 Specific Location <u>503 Lathrop</u> <u>4360 Westwood add E 1/2 lots</u> <u>20+21</u></p> <p>7 City or Town II Rural, Township & Vicinity</p> <p>8 Site Plan with North Arrow</p>  <p>9 Coordinates UTM Lat Long</p> <p>10 Site: <input type="checkbox"/> Building: <input type="checkbox"/> Structure: <input type="checkbox"/> Object: <input type="checkbox"/></p> <p>11 On National Register? Yes <input type="checkbox"/> No <input type="checkbox"/> 12 Is II Eligible? Yes <input type="checkbox"/> No <input type="checkbox"/></p> <p>13 Part of Estab Hist Dist? Yes <input type="checkbox"/> No <input type="checkbox"/> 14 District Potent'l? Yes <input type="checkbox"/> No <input type="checkbox"/></p> <p>15 Name of Established District</p>	<p>16 Thematic Category</p> <p>17 Date(s) or Period <u>constructed @ 1932</u></p> <p>18 Style or Design</p> <p>19 Architect or Engineer</p> <p>20 Contractor or Builder <u>OR Johnson</u></p> <p>21 Original Use, if apparent <u>Residence</u></p> <p>22 Present Use <u>Residence</u></p> <p>23 Ownership Public <input type="checkbox"/> Private <input checked="" type="checkbox"/></p> <p>24 Owner's Name & Address, if known <u>Lottie Martha Smith</u> <u>503 Lathrop</u> <u>Columbia, Mo.</u></p> <p>25 Open to Public? Yes <input type="checkbox"/> No <input checked="" type="checkbox"/></p> <p>26 Local Contact Person or Organization</p> <p>27 Other Surveys in Which Included</p>	2 County	<p>28 No of Stories <u>2</u></p> <p>29 Basement? Yes <input checked="" type="checkbox"/> No <input type="checkbox"/> <u>Full</u></p> <p>30 Foundation Material <u>Poured concrete, fire brick</u></p> <p>31 Wall Construction <u>frame</u></p> <p>32 Roof Type & Material <u>medium gable, composition</u></p> <p>33 No of Bays Front <u>n/a</u> Side <u>n/a</u></p> <p>34 Wall Treatment <u>stucco</u></p> <p>35 Plan Shape <u>rectangular</u></p> <p>36 Changes (Explain in #42) Addition: <input type="checkbox"/> Altered: <input type="checkbox"/> Moved: <input type="checkbox"/></p> <p>37 Condition Interior <u>good</u> Exterior <u>excellent</u></p> <p>38 Preservation Underway? Yes <input type="checkbox"/> No <input type="checkbox"/></p> <p>39 Endangered? By What? Yes <input type="checkbox"/> No <input type="checkbox"/> <u>Widening of u. Hwy.</u></p> <p>40 Visible from Public Road? Yes <input type="checkbox"/> No <input type="checkbox"/></p> <p>41 Distance from and Frontage on Road</p>	4 Present Name(s)
<p>42 Further Description of Important Features <u>one open porch one screened in porch. Verge's projecting plain open stoop with gable. Stucco slip sill's entrance has side light, door is two panel with dentals, left exterior chimney, west side drop-roofed.</u></p>	<p>Photo</p> 	5 Other Name(s)		
<p>43 History and Significance <u>Dean of Economics built.</u></p>				
<p>44 Description of Environment and Outbuildings <u>Both a carport and a shed-garage are in rear of house. The lot is wooded with enough space for large garden in rear</u></p>				
<p>45 Sources of Information</p>	<p>46 Prepared by <u>MM Lead</u></p> <p>47 Organization <u>CP of WB</u></p> <p>48 Date <u>8-9-79</u></p> <p>49 Revision Date(s)</p>			

Office of Historic Preservation, P.O. Box 176, Jefferson City, Missouri 65101
HISTORIC INVENTORY

BOASOOL - 278

1 No	4 Present Name(s) <i>Carpenter, Alden Bliss & Mecca Ben</i>
2 County <i>Dome</i>	5 Other Name(s)
3 Location of Negatives	

6 Specific Location *504 Lathrop
4360 Westwood add W741
lots 18 & 19*


16 Thematic Category	28 No of Stories <i>2</i>
17 Date(s) or Period <i>constructed @ 1943</i>	29 Basement? <input checked="" type="checkbox"/> Yes <input type="checkbox"/> No
18 Style or Design	30 Foundation Material <i>stucco concrete</i>

31 Wall Construction <i>frame</i>	32 Roof Type & Material <i>gambrel</i>
33 No. of Bays Front <i>n/a</i> Side <i>n/a</i>	34 Wall Treatment <i>brick & beveled wood shingles</i>
35 Plan Shape <i>rectangle</i>	36 Changes (Explain in #42) Addition: <input type="checkbox"/> Altered: <input type="checkbox"/> Moved: <input type="checkbox"/>

7 City or Town	11 Rural, Township & Vicinity
----------------	-------------------------------

19 Architect or Engineer	20 Contractor or Builder
21 Original Use, if apparent <i>residence</i>	22 Present Use <i>residence</i>

37 Condition Interior <i>good</i> Exterior <i>excellent</i>	38 Preservation Underway? <input type="checkbox"/> Yes <input checked="" type="checkbox"/> No
39 Endangered? By What? <i>wooding & w. Budy.</i>	40 Visible from Public Road? <input type="checkbox"/> Yes <input checked="" type="checkbox"/> No
41 Distance from and Frontage on Road	



23 Ownership Public <input type="checkbox"/> Private <input checked="" type="checkbox"/>	24 Owner's Name & Address, if known <i>Carpenter, Alden Bliss 504 Lathrop Columbia, Mo.</i>
25 Open to Public? <input type="checkbox"/> Yes <input checked="" type="checkbox"/> No	26 Local Contact Person or Organization
27 Other Surveys in Which Included	

9 Coordinates UTM Lat Long

11 On National Register? <input type="checkbox"/> Yes <input checked="" type="checkbox"/> No	12 Is It Eligible? <input type="checkbox"/> Yes <input checked="" type="checkbox"/> No
13 Part of Estab. Hist. Dist.? <input type="checkbox"/> Yes <input checked="" type="checkbox"/> No	14 District Potential? <input type="checkbox"/> Yes <input checked="" type="checkbox"/> No

42 Further Description of Important Features <i>Screened in porch to West. verges close roof trim. 2 front gable dormers with double windows. Shingle ridge chimney painted brick. Brick slip sills first storey. roof - Beilcast gambrel.</i>

10 Site: <input type="checkbox"/> Building: <input type="checkbox"/> Structure: <input type="checkbox"/> Object: <input type="checkbox"/>

43 History and Significance <i>This is an intrusion into the neighborhood.</i>

44 Description of Environment and Outbuildings <i>House sits on a wooded lot on the corner of LATHROP & Westwood.</i>
--

15 Name of Established District

45 Sources of Information	46 Prepared by <i>Mac Lead</i>
	47 Organization <i>CPH WB</i>
	48 Date <i>8-9-79</i>

49 Revision Date(s)

42 Further Description of Important Features	Photo
--	-------

42 Further Description of Important Features	5 Other Name(s)
--	-----------------

Office of Historic Preservation, P.O. Box 176, Jefferson City, Missouri 65101
HISTORIC INVENTORY

BOAS006-279

1 No	4 Present Name(s) <i>Proctor, Nellie et al</i>
2 County <i>Come</i>	5 Other Name(s) Ad. Proctor, William A. & Bertie
3 Location of Negatives	

6 Specific Location <i>401 Stetson 507 4380 West ^{wood} main ^{lathrop} St 29 w 1/2 10 75 20, 21, 22.</i>	16 Thematic Category <i>Constructed © 1960</i>	28 No of Stories <i>1</i>
7 City or Town	17 Date(s) or Period	29 Basement? <i>Full</i> Yes <input type="checkbox"/> No <input checked="" type="checkbox"/>
8 Site Plan with North Arrow	18 Style or Design	30 Foundation Material <i>Agured Concrete</i>
9 Coordinates UTM Lat Long	19 Architect or Engineer	31 Wall Construction <i>FRAME</i>
	20 Contractor or Builder <i>Les Proctor</i>	32 Roof Type & Material <i>low gable - Composition</i>
10 Site Building Structure Object	21 Original Use, if apparent <i>residence</i>	33 No of Bays <i>Front 2/1A Side N/A</i>
11 On National Register? Yes <input type="checkbox"/> No <input type="checkbox"/>	22 Present Use <i>residence</i>	34 Wall Treatment <i>Brick</i>
12 Is It Eligible? Yes <input type="checkbox"/> No <input type="checkbox"/>	23 Ownership Public <input type="checkbox"/> Private <input checked="" type="checkbox"/>	35 Plan Shape <i>rectangle</i>
13 Part of Estab Hist Dist? Yes <input type="checkbox"/> No <input type="checkbox"/>	24 Owner's Name & Address, if known <i>Nellie Proctor 507 Lathrop Columbia, Mo.</i>	36 Changes (Explain in #42) Addition <input type="checkbox"/> Altered <input type="checkbox"/> Moved <input type="checkbox"/>
14 District Potent'? Yes <input type="checkbox"/> No <input type="checkbox"/>	25 Open to Public? Yes <input type="checkbox"/> No <input checked="" type="checkbox"/>	37 Condition Interior <i>good</i> Exterior <i>excellent</i>
15 Name of Established District	26 Local Contact Person or Organization	38 Preservation Underway? Yes <input type="checkbox"/> No <input checked="" type="checkbox"/>
	27 Other Surveys in Which Included	39 Endangered? By What? <i>condemning of W. Study.</i> Yes <input type="checkbox"/> No <input checked="" type="checkbox"/>
		40 Visible from Public Road? Yes <input type="checkbox"/> No <input checked="" type="checkbox"/>
		41 Distance from and Frontage on Road

42 Further Description of Important Features <i>Center front exterior chimney; low gable roof, cornice boxed plain; Agured stone face.</i>	Photo
---	-------

43 History and Significance <i>Grandson of builder was Les Proctor, mayor of Columbia in 1970s.</i>
--

44 Description of Environment and Outbuildings <i>Low modern house sits on well kept yard.</i>

45 Sources of Information	46 Prepared by <i>Mac Yeard</i>
	47 Organization <i>CP of WB</i>
	48 Date <i>8-9-79</i> 49 Revision Date(s)

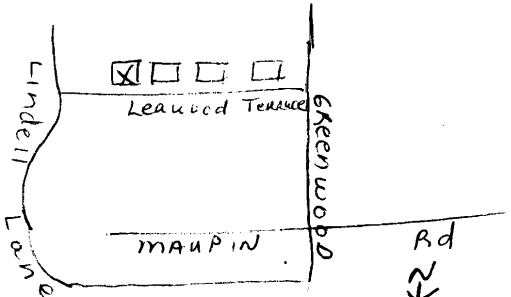
Office of Historic Preservation, P.O. Box 176, Jefferson City, Missouri 65101
HISTORIC INVENTORY

BOASCOLE - 280

<p>1 No</p> <p>2 County <u>Boone</u></p> <p>3 Location of Negatives</p>	<p>4 Present Name(s) <u>HARRY E + mabel G. Smith</u></p> <p>5 Other Name(s)</p>	1 No	
<p>6 Specific Location <u>805 Leawood Terrace</u> <u>Gentrys Ext Rev SO OF Westwood</u> <u>w/ 16 FT LOTS 30-31 + E</u></p> <p>7 City or Town <u>Columbia</u></p> <p>8 Site Plan with North Arrow</p> <div style="border: 1px solid black; padding: 5px; margin: 5px;"> </div> <p>9 Coordinates UTM Lat Long</p>	<p>16 Thematic Category</p> <p>17 Date(s) or Period <u>1923</u></p> <p>18 Style or Design</p> <p>19 Architect or Engineer</p> <p>20 Contractor or Builder <u>Sheldon Gentry</u></p> <p>21 Original Use, if apparent <u>residence</u></p> <p>22 Present Use <u>residence</u></p> <p>23 Ownership Public <input type="checkbox"/> Private <input checked="" type="checkbox"/></p> <p>24 Owner's Name & Address, if known <u>HARRY + mabel Smith</u> <u>805 Leawood Terrace</u></p> <p>25 Open to Public? Yes <input type="checkbox"/> No <input checked="" type="checkbox"/></p> <p>26 Local Contact Person or Organization <u>Preservation of West Broadway</u></p> <p>27 Other Surveys in Which Included</p>	<p>28 No of Stories <u>1</u></p> <p>29 Basement? Yes <input checked="" type="checkbox"/> No <input type="checkbox"/></p> <p>30 Foundation Material <u>concrete</u></p> <p>31 Wall Construction <u>Brick</u></p> <p>32 Roof Type & Material <u>Hip asbestos shingle</u></p> <p>33 No of Bays Front Side</p> <p>34 Wall Treatment <u>stretcher bond</u></p> <p>35 Plan Shape <u>irregular</u></p> <p>36 Changes (Explain in #42) Addition <input type="checkbox"/> Altered <input type="checkbox"/> Moved <input type="checkbox"/></p> <p>37 Condition Interior <u>good</u> Exterior <u>good</u></p> <p>38 Preservation Underway? Yes <input type="checkbox"/> No <input checked="" type="checkbox"/></p> <p>39 Endangered? By What? Yes <input checked="" type="checkbox"/> No <input type="checkbox"/> <u>Broadway widening</u></p> <p>40 Visible from Public Road? Yes <input type="checkbox"/> No <input type="checkbox"/></p> <p>41 Distance from and Frontage on Road</p>	2 County
<p>42 Further Description of Important Features</p>	4 Present Name(s)		
<p>43 History and Significance <u>excellent example of 1920s architecture</u></p>	5 Other Name(s)		
<p>44 Description of Environment and Outbuildings</p>	<p>46 Prepared by <u>Kay Kewley</u></p> <p>47 Organization <u>Preservation of W. Bdwy</u></p> <p>48 Date <u>3-27-79</u> 49 Revision Date(s)</p>		


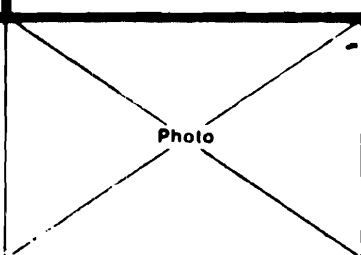
Office of Historic Preservation, P.O. Box 176, Jefferson City, Missouri 65101
HISTORIC INVENTORY

BOAF-006-281

<p>1 No</p> <p>2 County <u>Boone</u></p> <p>3 Location of Negatives</p>	<p>4 Present Name(s) <u>JOHN T and D JOANE O'CONNOR</u></p> <p>5 Other Name(s)</p>	1 No				
<p>6 Specific Location <u>806 LEAWOOD TERRACE</u> <u>CENTRYS EXT REV 50 FT WESTWOOD E 19</u> <u>7th and N 87th 21N Lot 38 all lot 39 and</u> <u>NW Pt Lot 40</u></p> <p>7 City or Town <input type="checkbox"/> Rural, Township & Vicinity <u>Columbia</u></p> <p>8 Site Plan with North Arrow</p> 	<p>16 Thematic Category</p> <p>17 Date(s) or Period <u>1925</u></p> <p>18 Style or Design</p> <p>19 Architect or Engineer</p> <p>20 Contractor or Builder <u>Sheldon Bentley</u></p> <p>21 Original Use, if apparent <u>residence</u></p> <p>22 Present Use <u>residence</u></p> <p>23 Ownership Public <input type="checkbox"/> Private <input checked="" type="checkbox"/></p> <p>24 Owner's Name & Address, if known <u>JOHN and JOANE O'CONNOR</u> <u>806 Leawood Terrace</u></p> <p>25 Open to Public? Yes <input type="checkbox"/> No <input checked="" type="checkbox"/></p> <p>26 Local Contact Person or Organization <u>Preservation of West Broadway</u></p> <p>27 Other Surveys in Which Included</p>	<p>28 No of Stories <u>1</u></p> <p>29 Basement? Yes <input checked="" type="checkbox"/> No <input type="checkbox"/></p> <p>30 Foundation Material <u>concrete</u></p> <p>31 Wall Construction <u>Brick</u></p> <p>32 Roof Type & Material <u>hip asbestos shingle</u></p> <p>33 No of Bays Front Side</p> <p>34 Wall Treatment <u>stretcher bond</u></p> <p>35 Plan Shape <u>irregular</u></p> <p>36 Changes (Explain in #42) Addition <input type="checkbox"/> Altered <input type="checkbox"/> Moved <input type="checkbox"/></p> <p>37 Condition Interior <u>good</u> Exterior <u>good</u></p> <p>38 Preservation Underway? Yes <input type="checkbox"/> No <input checked="" type="checkbox"/></p> <p>39 Endangered? By What? Yes <input checked="" type="checkbox"/> No <input type="checkbox"/> <u>Broadway Widening</u></p> <p>40 Visible from Public Road? Yes <input type="checkbox"/> No <input type="checkbox"/></p> <p>41 Distance from and Frontage on Road</p>	2 County			
<p>9 Coordinates UTM Lat Long</p> <p>10 Site: <input type="checkbox"/> Building <input checked="" type="checkbox"/> Structure: <input type="checkbox"/> Object <input type="checkbox"/></p> <table border="1" style="width:100%; border-collapse: collapse;"> <tr> <td>11 On National Register? Yes <input type="checkbox"/> No <input type="checkbox"/></td> <td>12 Is it Eligible? Yes <input type="checkbox"/> No <input type="checkbox"/></td> </tr> <tr> <td>13 Part of Estab Hist Dist? Yes <input type="checkbox"/> No <input type="checkbox"/></td> <td>14 District Potential? Yes <input type="checkbox"/> No <input type="checkbox"/></td> </tr> </table> <p>15 Name of Established District</p>	11 On National Register? Yes <input type="checkbox"/> No <input type="checkbox"/>	12 Is it Eligible? Yes <input type="checkbox"/> No <input type="checkbox"/>	13 Part of Estab Hist Dist? Yes <input type="checkbox"/> No <input type="checkbox"/>	14 District Potential? Yes <input type="checkbox"/> No <input type="checkbox"/>	<p>42 Further Description of Important Features</p> <div style="text-align: center; border: 1px solid black; width: 100px; height: 100px; margin: 0 auto;"> <p>Photo</p> </div>	4 Present Name(s)
11 On National Register? Yes <input type="checkbox"/> No <input type="checkbox"/>	12 Is it Eligible? Yes <input type="checkbox"/> No <input type="checkbox"/>					
13 Part of Estab Hist Dist? Yes <input type="checkbox"/> No <input type="checkbox"/>	14 District Potential? Yes <input type="checkbox"/> No <input type="checkbox"/>					
<p>43 History and Significance <u>5th floor resident in range of 1920 in architect's home.</u></p>	<p>44 Description of Environment and Outbuildings</p>	5 Other Name(s)				
<p>45 Sources of Information</p>	<p>46 Prepared by <u>Kay Kewley</u></p> <p>47 Organization <u>Preservation of W. Edg.</u></p> <p>48 Date <u>3-27-79</u> 49 Revision Date(s)</p>					

Office of Historic Preservation, P.O. Box 176, Jefferson City, Missouri 65101
HISTORIC INVENTORY

BOASCOLO - 282

<p>1 No</p> <p>2 County <u>Boone</u></p> <p>3 Location of Negatives</p>	<p>4 Present Name(s) <u>Robert + Opal Walden</u></p> <p>5 Other Name(s)</p>	1 No	
<p>6 Specific Location <u>807 Leewood Terrace</u> <u>Gentrys Ext Rev SD of Westwood exc. W 15.35 FT Lot 34</u></p> <p>7 City or Town <input type="checkbox"/> Rural, Township & Vicinity <u>Columbia</u></p> <p>8 Site Plan with North Arrow</p>  <p>9 Coordinates UTM Lat Long</p> <p>10 Site: <input type="checkbox"/> Building <input checked="" type="checkbox"/> Structure: <input type="checkbox"/> Object: <input type="checkbox"/></p> <p>11 On National Register? Yes <input type="checkbox"/> No <input checked="" type="checkbox"/></p> <p>12 Is Eligible? Yes <input type="checkbox"/> No <input type="checkbox"/></p> <p>13 Part of Estab Hist Dist? Yes <input type="checkbox"/> No <input type="checkbox"/></p> <p>14 District Potent? Yes <input type="checkbox"/> No <input type="checkbox"/></p> <p>15 Name of Established District</p>	<p>16 Thematic Category</p> <p>17 Date(s) or Period <u>1926 ? APPROX</u></p> <p>18 Style or Design</p> <p>19 Architect or Engineer</p> <p>20 Contractor or Builder <u>Sheldon Gentry</u></p> <p>21 Original Use, if apparent</p> <p>22 Present Use</p> <p>23 Ownership Public <input type="checkbox"/> Private <input checked="" type="checkbox"/></p> <p>24 Owner's Name & Address, if known <u>Robert + Opal Walden</u> <u>807 Leewood Terrace</u></p> <p>25 Open to Public? Yes <input type="checkbox"/> No <input checked="" type="checkbox"/></p> <p>26 Local Contact Person or Organization <u>Preservation of West Broadway</u></p> <p>27 Other Surveys in Which Included</p>	<p>28 No of Stories <u>1</u></p> <p>29 Basement? Yes <input checked="" type="checkbox"/> No <input type="checkbox"/></p> <p>30 Foundation Material <u>concrete</u></p> <p>31 Wall Construction <u>brick</u></p> <p>32 Roof Type & Material <u>Gabel - asbestos shingle</u></p> <p>33 No of Bays Front Side</p> <p>34 Wall Treatment <u>stretcher bond</u></p> <p>35 Plan Shape <u>irregular</u></p> <p>36 Changes (Explain in #42) Addition: <input type="checkbox"/> Altered: <input type="checkbox"/> Moved: <input type="checkbox"/></p> <p>37 Condition Interior <u>good</u> Exterior <u>good</u></p> <p>38 Preservation Underway? Yes <input type="checkbox"/> No <input checked="" type="checkbox"/></p> <p>39 Endangered? By What? Yes <input type="checkbox"/> No <input type="checkbox"/> <u>Broadway Widening</u></p> <p>40 Visible from Public Road? Yes <input type="checkbox"/> No <input type="checkbox"/></p> <p>41 Distance from and Frontage on Road</p>	2 County
<p>42 Further Description of Important Features</p>			4 Present Name(s)
<p>43 History and Significance <u>... excellent example of 1920's architecture.</u></p>	<p>44 Description of Environment and Outbuildings</p>		5 Other Name(s)
<p>45 Sources of Information</p>	<p>46 Prepared by <u>Kay Kewley</u></p> <p>47 Organization <u>Preservation of W. Bdwy</u></p> <p>48 Date <u>3-27-79</u> 49 Revision Date(s)</p>		

Office of Historic Preservation, P.O. Box 176, Jefferson City, Missouri 65101
HISTORIC INVENTORY

BOASO000-283

<p>1 No</p> <p>2 County <u>Boone</u></p> <p>3 Location of Negatives</p>	<p>4 Present Name(s) <u>HARRY L. & Wilma G. Gentry</u></p> <p>5 Other Name(s)</p>	1 No					
<p>6 Specific Location <u>808 Leawood Terrace</u> <u>West Worley Add W 70 FT OF</u> <u>E 140 FT OF LOTS 29 & 30</u></p> <p>7 City or Town <u>Columbia</u></p> <p>8 Site Plan with North Arrow</p> <div style="border: 1px solid black; padding: 5px; margin: 5px;"> </div> <p>9 Coordinates UTM</p> <p>10 Site: Building <input checked="" type="checkbox"/> Structure: Object <input type="checkbox"/></p> <table border="1" style="width:100%; border-collapse: collapse;"> <tr> <td>11 On National Register? Yes <input type="checkbox"/> No <input type="checkbox"/></td> <td>12 Is It Eligible? Yes <input type="checkbox"/> No <input type="checkbox"/></td> </tr> <tr> <td>13 Part of Estab Hist Dist? Yes <input type="checkbox"/> No <input type="checkbox"/></td> <td>14 District Potent'l? Yes <input type="checkbox"/> No <input type="checkbox"/></td> </tr> </table> <p>15 Name of Established District</p>	11 On National Register? Yes <input type="checkbox"/> No <input type="checkbox"/>	12 Is It Eligible? Yes <input type="checkbox"/> No <input type="checkbox"/>	13 Part of Estab Hist Dist? Yes <input type="checkbox"/> No <input type="checkbox"/>	14 District Potent'l? Yes <input type="checkbox"/> No <input type="checkbox"/>	<p>16 Thematic Category</p> <p>17 Date(s) or Period <u>1926</u></p> <p>18 Style or Design</p> <p>19 Architect or Engineer</p> <p>20 Contractor or Builder <u>Sheldon Gentry</u></p> <p>21 Original Use, if apparent</p> <p>22 Present Use</p> <p>23 Ownership Public <input type="checkbox"/> Private <input checked="" type="checkbox"/></p> <p>24 Owner's Name & Address, if known <u>HARRY + Wilma Gentry</u> <u>808 Leawood Terrace</u></p> <p>25 Open to Public? Yes <input type="checkbox"/> No <input checked="" type="checkbox"/></p> <p>26 Local Contact Person or Organization <u>Preservation of West Broadway</u></p> <p>27 Other Surveys in Which Included</p>	<p>28 No of Stories <u>1</u></p> <p>29 Basement? Yes <input checked="" type="checkbox"/> No <input type="checkbox"/></p> <p>30 Foundation Material <u>concrete</u></p> <p>31 Wall Construction <u>Brick</u></p> <p>32 Roof Type & Material <u>gable asbestos shingle</u></p> <p>33 No of Bays Front Side</p> <p>34 Wall Treatment <u>stretcher bond</u></p> <p>35 Plan Shape <u>irregular</u></p> <p>36 Changes (Explain in #42) Addition: <input type="checkbox"/> Altered: <input type="checkbox"/> Moved: <input type="checkbox"/></p> <p>37 Condition Interior <u>good</u> Exterior <u>good</u></p> <p>38 Preservation Underway? Yes <input type="checkbox"/> No <input checked="" type="checkbox"/></p> <p>39 Endangered? By What? Yes <input checked="" type="checkbox"/> No <input type="checkbox"/> <u>Broadway widening</u></p> <p>40 Visible from Public Road? Yes <input type="checkbox"/> No <input type="checkbox"/></p> <p>41 Distance from and Frontage on Road</p>	2 County
11 On National Register? Yes <input type="checkbox"/> No <input type="checkbox"/>	12 Is It Eligible? Yes <input type="checkbox"/> No <input type="checkbox"/>						
13 Part of Estab Hist Dist? Yes <input type="checkbox"/> No <input type="checkbox"/>	14 District Potent'l? Yes <input type="checkbox"/> No <input type="checkbox"/>						
<p>42 Further Description of Important Features</p>	<p>Photo</p>	4 Present Name(s)					
<p>43 History and Significance <u>... of excellent example 1920's architecture.</u></p>	<p>44 Description of Environment and Outbuildings</p>	5 Other Name(s)					
<p>45 Sources of Information</p>	<p>46 Prepared by <u>Kay Kewley</u></p> <p>47 Organization <u>Preservation of W. Broadway</u></p> <p>48 Date <u>3-27-79</u> 49 Revision Date(s)</p>						

Office of Historic Preservation, P.O. Box 176, Jefferson City, Missouri 65101
HISTORIC INVENTORY

BOAS000 - 284

<p>1 No</p> <p>2 County <u>Boone</u></p> <p>3 Location of Negatives</p>	<p>4 Present Name(s) <u>Verna M. Wulfekammer</u></p> <p>5 Other Name(s)</p>	1 No	
<p>6 Specific Location <u>810 Leawood Terrace</u> <u>Gentrys EXT REV SD OF</u> <u>Westwood E 14.40 FT LOT</u> <u>36 x W</u></p> <p>7 City or Town II Rural, Township & Vicinity <u>Columbia</u></p> <p>8 Site Plan with North Arrow</p> <div style="text-align: center;"> <p>Leawood Terrace Greenwood Main Rd</p> </div> <p>9 Coordinates UTM Lat Long</p>	<p>16 Thematic Category</p> <p>17 Date(s) or Period <u>1923</u></p> <p>18 Style or Design</p> <p>19 Architect or Engineer</p> <p>20 Contractor or Builder <u>Sheldon Gentry</u></p> <p>21 Original Use, if apparent <u>residence</u></p> <p>22 Present Use <u>residence</u></p> <p>23 Ownership Public <input type="checkbox"/> Private <input checked="" type="checkbox"/></p> <p>24 Owner's Name & Address, if known <u>Verna Wulfekammer</u> <u>810 Leawood Terrace</u></p> <p>25 Open to Public? Yes <input type="checkbox"/> No <input checked="" type="checkbox"/></p> <p>26 Local Contact Person or Organization <u>Preservation of West Broadway</u></p> <p>27 Other Surveys in Which Included</p>	<p>28 No of Stories <u>1</u></p> <p>29 Basement? Yes <input checked="" type="checkbox"/> No <input type="checkbox"/></p> <p>30 Foundation Material <u>concrete</u></p> <p>31 Wall Construction <u>Brick</u></p> <p>32 Roof Type & Material <u>Ship asbestos shingle</u></p> <p>33 No. of Bays Front Side</p> <p>34 Wall Treatment <u>stretcher bond</u></p> <p>35 Plan Shape <u>irregular</u></p> <p>36 Changes (Explain in #42) Addition <input type="checkbox"/> Altered <input type="checkbox"/> Moved <input type="checkbox"/></p> <p>37 Condition Interior <u>good</u> Exterior <u>good</u></p> <p>38 Preservation Underway? Yes <input type="checkbox"/> No <input checked="" type="checkbox"/></p> <p>39 Endangered? By What? Yes <input checked="" type="checkbox"/> No <input type="checkbox"/> <u>Broadway Widening</u></p> <p>40 Visible from Public Road? Yes <input type="checkbox"/> No <input type="checkbox"/></p> <p>41 Distance from and Frontage on Road</p>	2 County
<p>10 Site <input type="checkbox"/> Building <input checked="" type="checkbox"/> Structure <input type="checkbox"/> Object <input type="checkbox"/></p> <p>11 On National Register? Yes <input type="checkbox"/> No <input type="checkbox"/></p> <p>12 Is Eligible? Yes <input type="checkbox"/> No <input type="checkbox"/></p> <p>13 Part of Estab Hist Dist? Yes <input type="checkbox"/> No <input type="checkbox"/></p> <p>14 District Potent? Yes <input type="checkbox"/> No <input type="checkbox"/></p> <p>15 Name of Established District</p>	<p>42 Further Description of Important Features</p>	4 Present Name(s)	
<p>43 History and Significance <u>... example of 1920's architecture.</u></p>	<p>44 Description of Environment and Outbuildings</p>	5 Other Name(s)	
<p>45 Sources of Information</p>	<p>46 Prepared by <u>Kay Kewley</u></p> <p>47 Organization <u>Preservation of W. Bury</u></p> <p>48 Date <u>3-27-79</u> 49 Revision Date(s)</p>		

Office of Historic Preservation, P.O. Box 176, Jefferson City, Missouri 65101
HISTORIC INVENTORY

BOAS006-285

1 No		4 Present Name(s) James E JR. & GRACE J. Smith		1 No	
2 County Boone		5 Other Name(s)			2 County
3 Location of Negatives					
6 Specific Location 811 Leawood Terrace Gentrys EXT REV SO OF Westwood W 15.35 FT Lot 34		16 Thematic Category		28 No of Stories 1	
7 City or Town Columbia		17 Date(s) or Period 1923		29 Basement? Yes <input checked="" type="checkbox"/> No <input type="checkbox"/>	
8 Site Plan with North Arrow		18 Style or Design		30 Foundation Material Concrete	
		19 Architect or Engineer		31 Wall Construction Brick	
9 Coordinates Lat Long		20 Contractor or Builder Sheldon Gentry		32 Roof Type & Material Hip asbestos shingle	
10 Site Building <input checked="" type="checkbox"/> Structure Object <input type="checkbox"/>		21 Original Use, if apparent residence		33 No. of Bays Front Side	
11 On National Register? Yes <input type="checkbox"/> No <input type="checkbox"/>		22 Present Use residence		34 Wall Treatment stretcher bond	
12 Is Eligible? Yes <input type="checkbox"/> No <input type="checkbox"/>		23 Ownership Public <input type="checkbox"/> Private <input checked="" type="checkbox"/>		35 Plan Shape irregular	
13 Part of Estab Hist Dist? Yes <input type="checkbox"/> No <input type="checkbox"/>		24 Owner's Name & Address, if known James & Grace Smith 811 Leawood Terrace		36 Changes (Explain in #42) Addition <input type="checkbox"/> Altered <input type="checkbox"/> Moved <input type="checkbox"/>	
14 District Potent'l? Yes <input type="checkbox"/> No <input type="checkbox"/>		25 Open to Public? Yes <input type="checkbox"/> No <input checked="" type="checkbox"/>		37 Condition Interior <u>good</u> Exterior <u>good</u>	
15 Name of Established District		26 Local Contact Person or Organization Preservation of West Broadway		38 Preservation Underway? Yes <input type="checkbox"/> No <input checked="" type="checkbox"/>	
16 Name of Established District		27 Other Surveys in Which Included		39 Endangered? By What? Yes <input checked="" type="checkbox"/> No <input type="checkbox"/> Broadway widening	
42 Further Description of Important Features		43 History and Significance ... an excellent example of 1920's architecture		40 Visible from Public Road? Yes <input type="checkbox"/> No <input type="checkbox"/>	
44 Description of Environment and Outbuildings		45 Sources of Information		41 Distance from and Frontage on Road	
46 Prepared by Kay Kewley		47 Organization Preservation of W. Broadway		5 Other Name(s)	
48 Date 3-27-79		49 Revision Date(s)			

Office of Historic Preservation, P.O. Box 176, Jefferson City, Missouri 65101
HISTORIC INVENTORY

BOAS006 - 286

1 No		4 Present Name(s) <i>Betty J. Hazelwood</i>		1 No	
2 County <i>Boone</i>		5 Other Name(s)			2 County
3 Location of Negatives					
6 Specific Location <i>812 Leawood Terrace Gentrys Ext Rev SD OF WEST- WOOD W 70.61 FT LOT 36</i>		16 Thematic Category		28 No of Stories <i>1</i>	
7 City or Town if Rural, Township & Vicinity <i>Columbia</i>		17 Date(s) or Period <i>1924</i>		29 Basement? Yes <input checked="" type="checkbox"/> No <input type="checkbox"/>	
8 Site Plan with North Arrow		18 Style or Design <i>Bungalow</i>		30 Foundation Material <i>concrete</i>	
		19 Architect or Engineer		31 Wall Construction <i>Brick and frame</i>	
		20 Contractor or Builder <i>Sheldon Gentry</i>		32 Roof Type & Material <i>Gable - asbestos shingle</i>	
9 Coordinates UTM Lat Long		21 Original Use, if apparent <i>residence</i>		33 No of Bays Front Side	
10 Site: <input type="checkbox"/> Building <input checked="" type="checkbox"/> Structure: <input type="checkbox"/> Object: <input type="checkbox"/>		22 Present Use <i>residence</i>		34 Wall Treatment <i>stretcher bond</i>	
11 On National Register? Yes <input type="checkbox"/> No <input type="checkbox"/>		23 Ownership Public <input type="checkbox"/> Private <input checked="" type="checkbox"/>		35 Plan Shape <i>irregular</i>	
12 Is Eligible? Yes <input type="checkbox"/> No <input type="checkbox"/>		24 Owner's Name & Address, if known <i>Betty J. Hazelwood 812 Leawood Terrace</i>		36 Changes (Explain in #42) Addition: <input type="checkbox"/> Altered: <input type="checkbox"/> Moved: <input type="checkbox"/>	
13 Part of Estab Hist Dist? Yes <input type="checkbox"/> No <input type="checkbox"/>		25 Open to Public? Yes <input type="checkbox"/> No <input checked="" type="checkbox"/>		37 Condition Interior <i>good</i> Exterior <i>good</i>	
14 District Potent? Yes <input type="checkbox"/> No <input type="checkbox"/>		26 Local Contact Person or Organization <i>Preservation of West Broadway</i>		38 Preservation Underway? Yes <input type="checkbox"/> No <input checked="" type="checkbox"/>	
15 Name of Established District		27 Other Surveys in Which Included		39 Endangered? By What? Yes <input checked="" type="checkbox"/> No <input type="checkbox"/> <i>Broadway widening</i>	
42 Further Description of Important Features		40 Visible from Public Road? Yes <input type="checkbox"/> No <input type="checkbox"/>		41 Distance from and Frontage on Road	
43 History and Significance <i>... example of 1920's architecture</i>		46 Prepared by <i>Kay Kewley</i>		5 Other Name(s)	
44 Description of Environment and Outbuildings		47 Organization <i>Preservation of W. Broadway</i>			
45 Sources of Information		48 Date <i>3-27-79</i>			
		49 Revision Date(s)			

Office of Historic Preservation, P.O. Box 176, Jefferson City, Missouri 65101
HISTORIC INVENTORY

BOAS006-287

<p>1 No <u>406</u></p> <p>2 County <u>Boone</u></p> <p>3 Location of Negatives</p>	<p>4 Present Name(s) <u>Cecil m + Edna Stull</u></p> <p>5 Other Name(s)</p>	1 No	
<p>6 Specific Location <u>406 MAUPIN Rd.</u> <u>J.R. Douglas 50 Lots 104</u> <u>+ 105 of Westwood Lot 4</u></p> <p>7 City or Town <u>Columbia</u> <input type="checkbox"/> Rural, Township & Vicinity</p> <p>8 Site Plan with North Arrow</p> <div style="text-align: center;"> </div>	<p>16 Thematic Category</p> <p>17 Date(s) or Period <u>1950's</u></p> <p>18 Style or Design</p> <p>19 Architect or Engineer</p> <p>20 Contractor or Builder <u>unknown</u></p> <p>21 Original Use, if apparent <u>RESIDENT</u></p> <p>22 Present Use <u>RESIDENT</u></p> <p>23 Ownership Public <input type="checkbox"/> Private <input checked="" type="checkbox"/></p> <p>24 Owner's Name & Address, if known <u>Cecil + Edna Stull</u> <u>406 MAUPIN Rd.</u></p> <p>25 Open to Public? Yes <input type="checkbox"/> No <input checked="" type="checkbox"/></p> <p>26 Local Contact Person or Organization <u>Preservation of W. Bdwy.</u></p> <p>27 Other Surveys in Which Included</p>	<p>28 No of Stories <u>1</u></p> <p>29 Basement? Yes <input type="checkbox"/> No <input checked="" type="checkbox"/></p> <p>30 Foundation Material <u>CONCRETE</u></p> <p>31 Wall Construction <u>Brick</u></p> <p>32 Roof Type & Material <u>GABLE / ASBESTOS</u></p> <p>33 No. of Bays Front <u>3</u> Side <u>2</u></p> <p>34 Wall Treatment <u>Stretcher bond</u></p> <p>35 Plan Shape <u>Irregular</u></p> <p>36 Changes (Explain in #42) Addition <input type="checkbox"/> Altered <input type="checkbox"/> Moved <input type="checkbox"/></p> <p>37 Condition Interior <u>good</u> Exterior <u>good</u></p> <p>38 Preservation Underway? Yes <input type="checkbox"/> No <input checked="" type="checkbox"/></p> <p>39 Endangered? By What? Yes <input checked="" type="checkbox"/> No <input type="checkbox"/> <u>WIDENING OF W.BDWY.</u></p> <p>40 Visible from Public Road? Yes <input type="checkbox"/> No <input type="checkbox"/></p> <p>41 Distance from and Frontage on Road</p>	2 County
<p>9 Coordinates <u>UTM</u> Lat Long</p> <p>10 Site <input type="checkbox"/> Building <input checked="" type="checkbox"/> Structure <input type="checkbox"/> Object <input type="checkbox"/></p> <p>11 On National Register? Yes <input type="checkbox"/> No <input type="checkbox"/></p> <p>12 Is It Eligible? Yes <input type="checkbox"/> No <input type="checkbox"/></p> <p>13 Part of Estab. Hist. Dist.? Yes <input type="checkbox"/> No <input type="checkbox"/></p> <p>14 District Potential? Yes <input type="checkbox"/> No <input type="checkbox"/></p> <p>15 Name of Established District</p>	<p>42 Further Description of Important Features</p>	4 Present Name(s)	
<p>43 History and Significance <u>Excellent example of 1950's architecture</u></p>	<p>44 Description of Environment and Outbuildings</p>	5 Other Name(s)	
<p>45 Sources of Information <u>owner</u></p>	<p>46 Prepared by <u>Kay Kewley</u></p> <p>47 Organization <u>PWB</u></p> <p>48 Date <u>5.31.79</u></p> <p>49 Revision Date(s)</p>		

Office of Historic Preservation, P.O. Box 176, Jefferson City, Missouri 65101
HISTORIC INVENTORY

BOAS006-288

<p>1 No <u>408</u></p> <p>2 County <u>BOONE</u></p> <p>3 Location of Negatives</p>	<p>4 Present Name(s) <u>Keena Daugherty Daugherty</u></p> <p>5 Other Name(s)</p>	1 No	
<p>6 Specific Location <u>408 MAUPIN</u></p> <p>7 City or Town <u>Columbia</u> If Rural, Township & Vicinity</p> <p>8 Site Plan with North Arrow</p> <div style="text-align: center;"> </div>	<p>16 Thematic Category</p> <p>17 Date(s) or Period <u>1940's</u></p> <p>18 Style or Design</p> <p>19 Architect or Engineer</p> <p>20 Contractor or Builder <u>unknown</u></p> <p>21 Original Use, if apparent <u>RESIDENT</u></p> <p>22 Present Use <u>RESIDENT</u></p> <p>23 Ownership Public <input type="checkbox"/> Private <input checked="" type="checkbox"/></p> <p>24 Owner's Name & Address, if known <u>Kim Daugherty 408 MAUPIN</u></p> <p>25 Open to Public? Yes <input type="checkbox"/> No <input checked="" type="checkbox"/></p> <p>26 Local Contact Person or Organization <u>Preservation of W. Bowly</u></p> <p>27 Other Surveys in Which Included</p>	<p>28 No of Stories <u>1</u></p> <p>29 Basement? Yes <input checked="" type="checkbox"/> No <input type="checkbox"/></p> <p>30 Foundation Material <u>CONCRETE</u></p> <p>31 Wall Construction <u>clapboard</u></p> <p>32 Roof Type & Material <u>GABLE / ASBESTOS</u></p> <p>33 No. of Bays Front <u>3</u> Side <u>2</u></p> <p>34 Wall Treatment <u>clapboard</u></p> <p>35 Plan Shape <u>irregular</u></p> <p>36 Changes (Explain in #42) Addition <input type="checkbox"/> Altered <input type="checkbox"/> Moved <input type="checkbox"/></p> <p>37 Condition Interior <u>GOOD</u> Exterior <u>GOOD</u></p> <p>38 Preservation Underway? Yes <input type="checkbox"/> No <input checked="" type="checkbox"/></p> <p>39 Endangered? By What? Yes <input checked="" type="checkbox"/> No <input type="checkbox"/> <u>widening of W. Bowly.</u></p> <p>40 Visible from Public Road? Yes <input type="checkbox"/> No <input type="checkbox"/></p> <p>41 Distance from and Frontage on Road</p>	2 County
<p>9 Coordinates UTM Lat Long</p> <p>10 Site <input type="checkbox"/> Building <input checked="" type="checkbox"/> Structure <input type="checkbox"/> Object <input type="checkbox"/></p> <p>11 On National Register? Yes <input type="checkbox"/> No <input type="checkbox"/></p> <p>12 Is It Eligible? Yes <input type="checkbox"/> No <input type="checkbox"/></p> <p>13 Part of Estab Hist Dist? Yes <input type="checkbox"/> No <input type="checkbox"/></p> <p>14 District Potent'? Yes <input type="checkbox"/> No <input type="checkbox"/></p> <p>15 Name of Established District</p>	<p>42 Further Description of Important Features</p>	4 Present Name(s)	
<p>43 History and Significance <u>... excellent examples of 1940's architecture</u></p> <p>44 Description of Environment and Outbuildings</p>	5 Other Name(s)		
<p>45 Sources of Information</p>	<p>46 Prepared by <u>Ray Kewley</u></p> <p>47 Organization <u>PWB</u></p> <p>48 Date <u>5.31.79</u> 49 Revision Date(s)</p>		

Office of Historic Preservation, P.O. Box 176, Jefferson City, Missouri 65101
HISTORIC INVENTORY

BOAS006-289

<p>1 No</p> <p>2 County <u>BOONE</u></p> <p>3 Location of Negatives</p>	<p>4 Present Name(s) <u>M.A. and FRANCES LANHAM</u></p> <p>5 Other Name(s)</p>	1 No				
<p>6 Specific Location <u>409 MAUPIN Rd</u> <u>WESTWOOD ADD W 94 7+LOT</u> <u>103</u></p> <p>7 City or Town <u>COLUMBIA</u> If Rural, Township & Vicinity</p> <p>8 Site Plan with North Arrow</p> <div style="text-align: center;"> </div>	<p>16. Thematic Category</p> <p>17 Date(s) or Period <u>1940</u></p> <p>18 Style or Design</p> <p>19 Architect or Engineer</p> <p>20 Contractor or Builder <u>DR. SAUPE</u></p> <p>21 Original Use, if apparent <u>RESIDENT</u></p> <p>22 Present Use <u>RESIDENT</u></p> <p>23 Ownership Public <input type="checkbox"/> Private <input checked="" type="checkbox"/></p> <p>24. Owner's Name & Address, if known <u>M.A. and Frances LANHAM</u> <u>409 MAUPIN</u> <u>COLUMBIA, Mo.</u></p> <p>25 Open to Public? Yes <input type="checkbox"/> No <input checked="" type="checkbox"/></p> <p>26 Local Contact Person or Organization <u>Preservation of W. Bldg.</u></p> <p>27 Other Surveys in Which Included</p>	<p>28 No of Stories <u>2</u></p> <p>29. Basement? Yes <input checked="" type="checkbox"/> No <input type="checkbox"/></p> <p>30 Foundation Material <u>CONCRETE</u></p> <p>31. Wall Construction <u>Brick</u></p> <p>32. Roof Type & Material <u>GABLE / ASBESTOS</u></p> <p>33 No. of Bays Front Side</p> <p>34. Wall Treatment <u>Stretcher bond</u></p> <p>35. Plan Shape <u>irregular</u></p> <p>36 Changes (Explain in #42) Addition <input type="checkbox"/> Altered <input type="checkbox"/> Moved <input type="checkbox"/></p> <p>37 Condition Interior <u>good</u> Exterior <u>good</u></p> <p>38. Preservation Underway? Yes <input type="checkbox"/> No <input checked="" type="checkbox"/></p> <p>39. Endangered? By What? Yes <input checked="" type="checkbox"/> No <input type="checkbox"/> <u>WIDENING of W. Bldg.</u></p> <p>40. Visible from Public Road? Yes <input type="checkbox"/> No <input type="checkbox"/></p> <p>41. Distance from and Frontage on Road</p>	2 County	4 Present Name(s)		
<p>9 Coordinates UTM Lat Long</p> <p>10 Site <input type="checkbox"/> Building <input checked="" type="checkbox"/> Structure <input type="checkbox"/> Object <input type="checkbox"/></p> <table border="1" style="width:100%; border-collapse: collapse;"> <tr> <td style="width:50%;">11 On National Register? Yes <input type="checkbox"/> No <input type="checkbox"/></td> <td style="width:50%;">12 Is Eligible? Yes <input type="checkbox"/> No <input type="checkbox"/></td> </tr> <tr> <td>13 Part of Estab. Hist. Dist.? Yes <input type="checkbox"/> No <input type="checkbox"/></td> <td>14. District Potent'l? Yes <input type="checkbox"/> No <input type="checkbox"/></td> </tr> </table> <p>15 Name of Established District</p>	11 On National Register? Yes <input type="checkbox"/> No <input type="checkbox"/>	12 Is Eligible? Yes <input type="checkbox"/> No <input type="checkbox"/>	13 Part of Estab. Hist. Dist.? Yes <input type="checkbox"/> No <input type="checkbox"/>	14. District Potent'l? Yes <input type="checkbox"/> No <input type="checkbox"/>	<p>42. Further Description of Important Features</p>	5 Other Name(s)
11 On National Register? Yes <input type="checkbox"/> No <input type="checkbox"/>	12 Is Eligible? Yes <input type="checkbox"/> No <input type="checkbox"/>					
13 Part of Estab. Hist. Dist.? Yes <input type="checkbox"/> No <input type="checkbox"/>	14. District Potent'l? Yes <input type="checkbox"/> No <input type="checkbox"/>					
<p>43 History and Significance <u>... ..</u></p>	<p>44 Description of Environment and Outbuildings</p>					
<p>45 Sources of Information</p>	<p>46 Prepared by <u>Kay Kowley</u></p> <p>47. Organization <u>PWB</u></p> <p>48 Date <u>5-31-79</u></p> <p>49 Revision Date(s)</p>					

Office of Historic Preservation, P.O. Box 176, Jefferson City, Missouri 65101
HISTORIC INVENTORY

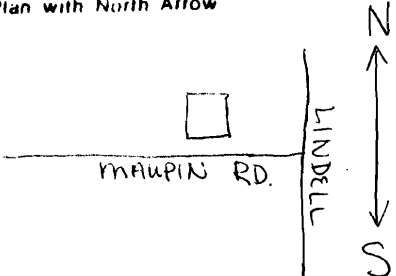
BOOSEY-290

<p>1 No</p> <p>2 County <u>Boone</u></p> <p>3 Location of Negatives</p>	<p>4 Present Name(s) <u>Clyde m II + PAMELA P. Chumbly</u></p> <p>5 Other Name(s)</p>	1 No
<p>6 Specific Location <u>806 MAUPIN Rd. Gentrys Ext Rev SD OF West- wood E63 LT 27 W 16 LTS 28</u></p> <p>7 City or Town <u>Columbia</u> <input type="checkbox"/> Rural, Township & Vicinity</p> <p>8 Site Plan with North Arrow</p> <div style="text-align: center;"> </div>	<p>16 Thematic Category</p> <p>17 Date(s) or Period <u>27 yr. old 1952</u></p> <p>18 Style or Design</p> <p>19 Architect or Engineer</p> <p>20 Contractor or Builder <u>HARRY Gentry</u></p> <p>21 Original Use, if apparent <u>RESIDENT</u></p> <p>22 Present Use <u>RESIDENT</u></p> <p>23 Ownership Public <input type="checkbox"/> Private <input checked="" type="checkbox"/></p> <p>24 Owner's Name & Address, if known <u>Clyde + PAMELA Chumbly 806 MAUPIN Rd</u></p> <p>25 Open to Public? Yes <input type="checkbox"/> No <input checked="" type="checkbox"/></p> <p>26 Local Contact Person or Organization <u>Preservation of W. Bdwy.</u></p> <p>27 Other Surveys in Which Included</p>	2 County
<p>9 Coordinates UTM Lat Long</p> <p>10 Site: <input type="checkbox"/> Building <input checked="" type="checkbox"/> Structure: <input type="checkbox"/> Object <input type="checkbox"/></p> <p>11 On National Register? Yes <input type="checkbox"/> No <input type="checkbox"/></p> <p>12 Is It Eligible? Yes <input type="checkbox"/> No <input type="checkbox"/></p> <p>13 Part of Estab Hist Dist? Yes <input type="checkbox"/> No <input type="checkbox"/></p> <p>14 District Potential? Yes <input type="checkbox"/> No <input type="checkbox"/></p> <p>15 Name of Established District</p>	<p>28 No of Stories <u>2</u></p> <p>29 Basement? Yes <input checked="" type="checkbox"/> No <input type="checkbox"/></p> <p>30 Foundation Material <u>CONCRETE</u></p> <p>31 Wall Construction <u>Brick</u></p> <p>32 Roof Type & Material <u>GABLE / ASBESTOS</u></p> <p>33 No of Bays Front Side</p> <p>34 Wall Treatment <u>stretcher bond</u></p> <p>35 Plan Shape <u>IRREGULAR</u></p> <p>36 Changes (Explain in #42) Addition: <input type="checkbox"/> Altered: <input type="checkbox"/> Moved: <input type="checkbox"/></p> <p>37 Condition Interior <u>good</u> Exterior <u>good</u></p> <p>38 Preservation Underway? Yes <input type="checkbox"/> No <input checked="" type="checkbox"/></p> <p>39 Endangered? By What? Yes <input checked="" type="checkbox"/> No <input type="checkbox"/> <u>WIDENING of W. Bdwy.</u></p> <p>40 Visible from Public Road? Yes <input type="checkbox"/> No <input type="checkbox"/></p> <p>41 Distance from and Frontage on Road</p>	4 Present Name(s)
<p>42 Further Description of Important Features</p>		5 Other Name(s)
<p>43 History and Significance <u>... excellent example of 1950s architecture</u></p>		
<p>44 Description of Environment and Outbuildings</p>		
<p>45 Sources of Information <u>owner</u></p>	<p>46 Prepared by <u>Kay Kewley</u></p> <p>47 Organization <u>PWB</u></p> <p>48 Date <u>5.31.79</u> 49 Revision Date(s)</p>	

Office of Historic Preservation, P.O. Box 176, Jefferson City, Missouri 65101
HISTORIC INVENTORY

BOONE-291

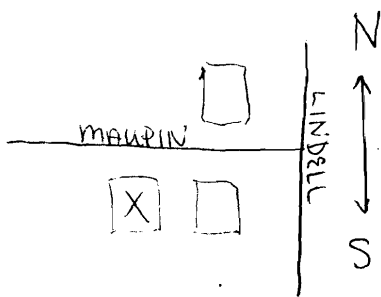
1 No 807	4 Present Name(s) BURTON m. & nancy waiker Augst	1 No 1 No 2 County 4 Present Name(s)
2 County BOONE	5 Other Name(s)	
3 Location of Negatives		

6 Specific Location 807 MAUPIN Rd Gentrys Rev OF TAYLORS SD OF Westwood Lot 20	16 Thematic Category	28 No of Stories 2	2 County 4 Present Name(s)
7 City or Town COLUMBIA	17 Date(s) or Period 1950	29 Basement? Yes <input type="checkbox"/> No <input checked="" type="checkbox"/>	
8 Site Plan with North Arrow 	18 Style or Design	30 Foundation Material CONCRETE	
9 Coordinates Lat Long	19 Architect or Engineer	31 Wall Construction Brick + frame	
10 Site: Building <input checked="" type="checkbox"/> Structure <input type="checkbox"/> Object <input type="checkbox"/>	20 Contractor or Builder UNKNOWN	32 Roof Type & Material GABLE ASBESTOS	
11 On National Register? Yes <input type="checkbox"/> No <input checked="" type="checkbox"/>	21 Original Use, if apparent RESIDENT	33 No of Bays Front Side	
12 Is It Eligible? Yes <input type="checkbox"/> No <input checked="" type="checkbox"/>	22 Present Use RESIDENT	34 Wall Treatment clapboard stretcher bond	
13 Part of Estab Hist Dist? Yes <input type="checkbox"/> No <input checked="" type="checkbox"/>	23 Ownership Public <input type="checkbox"/> Private <input checked="" type="checkbox"/>	35 Plan Shape IRREGULAR	
14 District Potent'? Yes <input type="checkbox"/> No <input checked="" type="checkbox"/>	24 Owner's Name & Address, if known BURTON + nancy Augst 807 MAUPIN Rd.	36 Changes (Explain in #42) Addition: <input type="checkbox"/> Altered: <input type="checkbox"/> Moved: <input type="checkbox"/>	
15 Name of Established District	25 Open to Public? Yes <input type="checkbox"/> No <input checked="" type="checkbox"/>	37 Condition Interior good Exterior good	
42 Further Description of Important Features		38 Preservation Underway? Yes <input type="checkbox"/> No <input checked="" type="checkbox"/>	5 Other Name(s)
		39 Endangered? By What? Yes <input checked="" type="checkbox"/> No <input type="checkbox"/> WIDENING of W. BDWY	
43 History and Significance This is an excellent example of 1950s architecture.		40 Visible from Public Road? Yes <input type="checkbox"/> No <input checked="" type="checkbox"/>	
44 Description of Environment and Outbuildings		41 Distance from and Frontage on Road	
45 Sources of Information		46 Prepared by Kewley, Kay	
		47 Organization PWB	
		48 Date 6-8-79	49 Revision Date(s)

Office of Historic Preservation, P.O. Box 176, Jefferson City, Missouri 65101
HISTORIC INVENTORY

BOAS0000-292

1 No 810	4 Present Name(s) PAUL A. + Alberta C. Lutz
2 County BOONE	5 Other Name(s)
3 Location of Negatives	

6 Specific Location 810 MAUPIN Rd. Gentrys EXT REV SO OF Westwood E4' LT 25 a11 LT 26	16 Thematic Category	28 No of Stories 1
	17 Date(s) or Period 1955	29 Basement? Yes <input type="checkbox"/> No <input checked="" type="checkbox"/>
7 City or Town Columb, A	18 Style or Design	30 Foundation Material CONCRETE
8 Site Plan with North Arrow 	19 Architect or Engineer	31 Wall Construction Frame
	20 Contractor or Builder Sheldon Gentry	32 Roof Type & Material GABLE / ASBESTOS
9 Coordinates Lat Long	21 Original Use, if apparent RESIDENT	33 No of Bays Front Side
10 Site: Building <input checked="" type="checkbox"/> Structure: Object <input type="checkbox"/>	22 Present Use RESIDENT	34 Wall Treatment clapboard
11 On National Register? Yes <input type="checkbox"/> No <input type="checkbox"/>	23 Ownership Public <input type="checkbox"/> Private <input checked="" type="checkbox"/>	35 Plan Shape irregular
12 Is It Eligible? Yes <input type="checkbox"/> No <input type="checkbox"/>	24 Owner's Name & Address, if known Paul + Alberta Lutz 810 maupin Rd.	36 Changes (Explain in #42) Addition: <input type="checkbox"/> Altered: <input type="checkbox"/> Moved: <input type="checkbox"/>
13 Part of Estab Hist Dist? Yes <input type="checkbox"/> No <input type="checkbox"/>	25 Open to Public? Yes <input type="checkbox"/> No <input checked="" type="checkbox"/>	37 Condition Interior: good Exterior: good
14 District Potential? Yes <input type="checkbox"/> No <input type="checkbox"/>	26 Local Contact Person or Organization Preservation of W. Bldg.	38 Preservation Underway? Yes <input type="checkbox"/> No <input checked="" type="checkbox"/>
15 Name of Established District	27 Other Surveys in Which Included	39 Endangered? By What? Yes <input checked="" type="checkbox"/> No <input type="checkbox"/> WIDENING OF W. Bldg

42. Further Description of Important Features	5 Other Name(s) Photo
---	--------------------------

43 History and Significance
 This is an excellent example of 1950's architecture.

44 Description of Environment and Outbuildings

45 Sources of Information	46 Prepared by Kay Kewley
	47 Organization PWB
	48 Date 7.1.79
	49 Revision Date(s)

Office of Historic Preservation, P.O. Box 176, Jefferson City, Missouri 65101
HISTORIC INVENTORY

BOAS0000-293

<p>1 No</p> <p>2 County <u>Boone</u></p> <p>3 Location of Negatives</p>	<p>4 Present Name(s) <u>Donald H + Florence Fryer</u></p> <p>5 Other Name(s)</p>	1 No				
<p>6 Specific Location <u>811 MAUPIN GENTRYS REV OF TAYLORS SQ OF WESTWOOD LT 21 + E 2' LT 22</u></p> <p>7 City or Town if Rural, Township & Vicinity <u>Columbia</u></p> <p>8 Site Plan with North Arrow</p> <div style="text-align: center;"> </div>	<p>16 Thematic Category</p> <p>17 Date(s) or Period <u>1951</u></p> <p>18 Style or Design</p> <p>19 Architect or Engineer</p> <p>20 Contractor or Builder <u>Sheldon Gentry</u></p> <p>21 Original Use, if apparent <u>RESIDENT</u></p> <p>22 Present Use <u>RESIDENT</u></p> <p>23 Ownership Public <input type="checkbox"/> Private <input checked="" type="checkbox"/></p> <p>24 Owner's Name & Address, if known <u>Donald + Florence Fryer 811 Maupin</u></p> <p>25 Open to Public? Yes <input type="checkbox"/> No <input checked="" type="checkbox"/></p> <p>26 Local Contact Person or Organization <u>Preservation of W. Bdwg</u></p> <p>27 Other Surveys in Which Included</p>	<p>28 No of Stories <u>2</u></p> <p>29 Basement? Yes <input checked="" type="checkbox"/> No <input type="checkbox"/></p> <p>30 Foundation Material <u>CONCRETE</u></p> <p>31 Wall Construction <u>Brick</u></p> <p>32 Roof Type & Material <u>GABLE / ASBESTOS</u></p> <p>33 No. of Bays Front Side</p> <p>34 Wall Treatment <u>Stretcher bond</u></p> <p>35 Plan Shape <u>Irregular</u></p> <p>36 Changes (Explain in #42) Addition <input type="checkbox"/> Altered <input type="checkbox"/> Moved <input type="checkbox"/></p> <p>37 Condition Interior <u>good</u> Exterior <u>good</u></p> <p>38 Preservation Underway? Yes <input type="checkbox"/> No <input checked="" type="checkbox"/></p> <p>39 Endangered? By What? Yes <input checked="" type="checkbox"/> No <input type="checkbox"/> <u>WIDENING OF W. BDWG</u></p> <p>40 Visible from Public Road? Yes <input type="checkbox"/> No <input type="checkbox"/></p> <p>41 Distance from and Frontage on Road</p>	2 County			
<p>9 Coordinates UTM Lat Long</p> <p>10 Site <input type="checkbox"/> Building <input checked="" type="checkbox"/> Structure <input type="checkbox"/> Object <input type="checkbox"/></p> <table border="1" style="width:100%; border-collapse: collapse;"> <tr> <td>11 On National Register? Yes <input type="checkbox"/> No <input type="checkbox"/></td> <td>12 Is It Eligible? Yes <input type="checkbox"/> No <input type="checkbox"/></td> </tr> <tr> <td>13 Part of Estab Hist Dist? Yes <input type="checkbox"/> No <input type="checkbox"/></td> <td>14 District Potent'? Yes <input type="checkbox"/> No <input type="checkbox"/></td> </tr> </table> <p>15 Name of Established District</p>	11 On National Register? Yes <input type="checkbox"/> No <input type="checkbox"/>	12 Is It Eligible? Yes <input type="checkbox"/> No <input type="checkbox"/>	13 Part of Estab Hist Dist? Yes <input type="checkbox"/> No <input type="checkbox"/>	14 District Potent'? Yes <input type="checkbox"/> No <input type="checkbox"/>	<p>42 Further Description of Important Features</p> <div style="text-align: center; height: 100px;"> </div>	4 Present Name(s)
11 On National Register? Yes <input type="checkbox"/> No <input type="checkbox"/>	12 Is It Eligible? Yes <input type="checkbox"/> No <input type="checkbox"/>					
13 Part of Estab Hist Dist? Yes <input type="checkbox"/> No <input type="checkbox"/>	14 District Potent'? Yes <input type="checkbox"/> No <input type="checkbox"/>					
<p>43 History and Significance <u>... excellent example of 1950's architecture...</u></p>		5 Other Name(s)				
<p>44 Description of Environment and Outbuildings</p>						
<p>45 Sources of Information</p>		<p>46 Prepared by <u>Kay Kewley</u></p> <p>47 Organization <u>PWB</u></p> <p>48 Date <u>7.1.79</u></p> <p>49 Revision Date(s)</p>				

Office of Historic Preservation, P.O. Box 176, Jefferson City, Missouri 65101
HISTORIC INVENTORY

BOASOOL - 294

<p>1 No <u>812</u></p> <p>2 County <u>Boone</u></p> <p>3 Location of Negatives</p>	<p>4 Present Name(s) <u>Robert D & Jean C. Black</u></p> <p>5 Other Name(s)</p>	1 No				
<p>6 Specific Location <u>812 MAUPIN</u> <u>Gentrys Ext Rev 50 OF</u> <u>Westwood Average 7 FT STRIP</u> <u>E PT</u></p> <p>7 City or Town <u>Columbia</u> If Rural, Township & Vicinity</p> <p>8 Site Plan with North Arrow</p> <div style="text-align: center;"> </div>	<p>16 Thematic Category</p> <p>17 Date(s) or Period <u>1940's</u></p> <p>18 Style or Design</p> <p>19 Architect or Engineer</p> <p>20 Contractor or Builder <u>unknown</u></p> <p>21 Original Use, if apparent <u>RESIDENT</u></p> <p>22 Present Use <u>RESIDENT</u></p> <p>23 Ownership Public <input type="checkbox"/> Private <input checked="" type="checkbox"/></p> <p>24 Owner's Name & Address, if known <u>Robert & Jean Black</u> <u>812 MAUPIN</u></p> <p>25 Open to Public? Yes <input type="checkbox"/> No <input checked="" type="checkbox"/></p> <p>26 Local Contact Person or Organization <u>Preservation of W. Bdwy.</u></p> <p>27 Other Surveys in Which Included</p>	<p>28 No. of Stories <u>1</u></p> <p>29 Basement? Yes <input checked="" type="checkbox"/> No <input type="checkbox"/></p> <p>30 Foundation Material <u>CONCRETE</u></p> <p>31 Wall Construction <u>Brick</u></p> <p>32 Roof Type & Material HIP <u>HIP / ASBESTOS</u></p> <p>33 No. of Bays Front Side</p> <p>34 Wall Treatment <u>stretcher bond</u></p> <p>35 Plan Shape <u>Irregular</u></p> <p>36 Changes (Explain in #42) Addition <input type="checkbox"/> Altered <input type="checkbox"/> Moved <input type="checkbox"/></p> <p>37 Condition Interior <u>good</u> Exterior <u>good</u></p> <p>38 Preservation Underway? Yes <input type="checkbox"/> No <input checked="" type="checkbox"/></p> <p>39 Endangered? By What? Yes <input checked="" type="checkbox"/> No <input type="checkbox"/> <u>WIDENING OF W. BDWY</u></p> <p>40 Visible from Public Road? Yes <input type="checkbox"/> No <input type="checkbox"/></p> <p>41 Distance from and Frontage on Road</p>	2 County			
<p>9 Coordinates UTM Lat Long</p> <p>10 Site: Building <input checked="" type="checkbox"/> Structure <input type="checkbox"/> Object <input type="checkbox"/></p> <table border="1" style="width:100%; border-collapse: collapse;"> <tr> <td>11 On National Register? Yes <input type="checkbox"/> No <input type="checkbox"/></td> <td>12 Is It Eligible? Yes <input type="checkbox"/> No <input type="checkbox"/></td> </tr> <tr> <td>13 Part of Estab Hist Dist? Yes <input type="checkbox"/> No <input type="checkbox"/></td> <td>14 District Potential? Yes <input type="checkbox"/> No <input type="checkbox"/></td> </tr> </table> <p>15 Name of Established District</p>	11 On National Register? Yes <input type="checkbox"/> No <input type="checkbox"/>	12 Is It Eligible? Yes <input type="checkbox"/> No <input type="checkbox"/>	13 Part of Estab Hist Dist? Yes <input type="checkbox"/> No <input type="checkbox"/>	14 District Potential? Yes <input type="checkbox"/> No <input type="checkbox"/>	<p>42 Further Description of Important Features</p> <div style="text-align: center; height: 100px;"> </div>	4 Present Name(s)
11 On National Register? Yes <input type="checkbox"/> No <input type="checkbox"/>	12 Is It Eligible? Yes <input type="checkbox"/> No <input type="checkbox"/>					
13 Part of Estab Hist Dist? Yes <input type="checkbox"/> No <input type="checkbox"/>	14 District Potential? Yes <input type="checkbox"/> No <input type="checkbox"/>					
<p>43 History and Significance <u>excellent example of 1940's architecture</u></p>	<p>44 Description of Environment and Outbuildings</p>		5 Other Name(s)			
<p>45 Sources of Information</p>	<p>46 Prepared by <u>Kay Kewley</u></p> <p>47 Organization <u>PWB</u></p> <p>48 Date <u>7.1.79</u> 49 Revision Date(s)</p>					

HISTORIC INVENTORY

BOAS006-295

<p>1 No <u>813</u></p> <p>2 County <u>Boone</u></p> <p>3 Location of Negatives</p>	<p>4 Present Name(s) <u>Eugene N. & CAROL G. Lane</u></p> <p>5 Other Name(s)</p>	1 NO	
<p>6 Specific Location <u>813 MAUPIN</u> <u>Gentrys REV OF TAYLORS</u> <u>SD OF Westwood EXCEPT 2FT</u> <u>E PT Lot 22</u></p> <p>7 City or Town <input type="checkbox"/> Rural, Township & Vicinity <u>Columbia</u></p> <p>8 Site Plan with North Arrow</p> <div style="text-align: center;"> </div>	<p>16 Thematic Category</p> <p>17 Date(s) of Period <u> circa 1950</u></p> <p>18 Style or Design</p> <p>19 Architect or Engineer</p> <p>20 Contractor or Builder <u>Sheldon Gentry</u></p> <p>21 Original Use, if apparent <u>RESIDENT</u></p> <p>22 Present Use <u>RESIDENT</u></p> <p>23 Ownership Public <input type="checkbox"/> Private <input checked="" type="checkbox"/></p> <p>24 Owner's Name & Address, if known <u>Eugene & CAROL LANE</u> <u>813 maupin</u></p> <p>25 Open to Public? Yes <input type="checkbox"/> No <input checked="" type="checkbox"/></p> <p>26 Local Contact Person or Organization <u>Preservation of W. Bldg.</u></p> <p>27 Other Surveys in Which Included</p>	<p>28 No of Stories <u>2</u></p> <p>29 Basement? Yes <input checked="" type="checkbox"/> No <input type="checkbox"/></p> <p>30 Foundation Material <u>CONCRETE</u></p> <p>31 Wall Construction <u>Brick & frame</u></p> <p>32 Roof Type & Material <u>GABLE / ASBESTOS</u></p> <p>33 No. of Bays Front Side</p> <p>34 Wall Treatment <u>stretcher bond & cleop bond</u></p> <p>35 Plan Shape <u>IRREGULAR</u></p> <p>36 Changes (Explain in #42) Addition: <input type="checkbox"/> Altered: <input type="checkbox"/> Moved: <input type="checkbox"/></p> <p>37 Condition Interior <u>good</u> Exterior <u>good</u></p> <p>38 Preservation Underway? Yes <input type="checkbox"/> No <input checked="" type="checkbox"/></p> <p>39 Endangered? By What? Yes <input checked="" type="checkbox"/> No <input type="checkbox"/> <u>WIDENING OF W. BLDG</u></p> <p>40 Visible from Public Road? Yes <input type="checkbox"/> No <input type="checkbox"/></p> <p>41 Distance from and Frontage on Road</p>	2 County
<p>9 Coordinates UTM Lat Long</p> <p>10 Site: <input type="checkbox"/> Building <input checked="" type="checkbox"/> Structure: <input type="checkbox"/> Object: <input type="checkbox"/></p> <p>11 On National Register? Yes <input type="checkbox"/> No <input type="checkbox"/></p> <p>12 Is it Eligible? Yes <input type="checkbox"/> No <input type="checkbox"/></p> <p>13 Part of Estab Hist Dist? Yes <input type="checkbox"/> No <input type="checkbox"/></p> <p>14 District Potent? Yes <input type="checkbox"/> No <input type="checkbox"/></p> <p>15 Name of Established District</p>	<p>42 Further Description of Important Features</p> <div style="text-align: center; height: 100px;"> </div>	4 Present Name(s)	
<p>43 History and Significance <u>excellent example of 1950's architecture</u></p>	<p>44 Description of Environment and Outbuildings</p>	5 Other Name(s)	
<p>45 Sources of Information</p>	<p>46 Prepared by <u>FWB Kay Keweenaw</u></p> <p>47 Organization <u>DWB</u></p> <p>48 Date <u>7.1.79</u></p> <p>49 Revision Date(s)</p>		

Office of Historic Preservation, P.O. Box 176, Jefferson City, Missouri 65101
HISTORIC INVENTORY

BOONE COLE - 2910

1 No 814	4 Present Name(s) Roger G. & Rose MARY Langland
2 County Boone	5 Other Name(s)
3 Location of Negatives	

6 Specific Location 814 MAUPIN Gentrys EXT REV SD OF Westwood Exc Strip Average TPT	16 Thematic Category	28 No of Stories 1
7 City or Town Columbia	17 Date(s) or Period 1940's	29 Basement? Yes <input checked="" type="checkbox"/> No <input type="checkbox"/>
8 Site Plan with North Arrow	18 Style or Design	30 Foundation Material CONCRETE
	19 Architect or Engineer	31 Wall Construction Brick
	20 Contractor or Builder unknown	32 Roof Type & Material HIP / ASBESTOS
9 Coordinates Lat Long	21 Original Use, if apparent RESIDENT	33 No. of Bays Front Side
10 Site <input type="checkbox"/> Building <input checked="" type="checkbox"/> Structure <input type="checkbox"/> Object <input type="checkbox"/>	22 Present Use RESIDENT	34 Wall Treatment stretcher bond
11 On National Register? Yes <input type="checkbox"/> No <input type="checkbox"/>	23 Ownership Public <input type="checkbox"/> Private <input checked="" type="checkbox"/>	35 Plan Shape irregular
12 Is It Eligible? Yes <input type="checkbox"/> No <input type="checkbox"/>	24 Owner's Name & Address, if known Roger & Rose Langland 814 Maupin	36 Changes (Explain in #42) Addition <input type="checkbox"/> Altered <input type="checkbox"/> Moved <input type="checkbox"/>
13 Part of Estab Hist Dist? Yes <input type="checkbox"/> No <input type="checkbox"/>	25 Open to Public? Yes <input type="checkbox"/> No <input checked="" type="checkbox"/>	37 Condition Interior <u>good</u> Exterior <u>good</u>
14 District Potent'l? Yes <input type="checkbox"/> No <input type="checkbox"/>	26 Local Contact Person or Organization Preservation of W. Edwy.	38 Preservation Underway? Yes <input type="checkbox"/> No <input type="checkbox"/>
15 Name of Established District	27 Other Surveys in Which Included	39 Endangered? By What? Yes <input checked="" type="checkbox"/> No <input type="checkbox"/> widening of W. Edwy.
42 Further Description of Important Features		40 Visible from Public Road? Yes <input type="checkbox"/> No <input type="checkbox"/>
		41 Distance from and Frontage on Road

42 Further Description of Important Features	5 Other Name(s) Photo
--	--------------------------

43 History and Significance
... excellent example of 1940's architecture.

44 Description of Environment and Outbuildings

45 Sources of Information	46 Prepared By Kay Kewley
	47 Organization PWB
	48 Date 7-79
	49 Revision Date(s)

Office of Historic Preservation, P.O. Box 176, Jefferson City, Missouri 65101
HISTORIC INVENTORY

BOA5006-297

1 No 815		4 Present Name(s) LH Stumfeld owner PAUL & JC Higday renter		1 No 2 County 3 Location of Negatives
2 County Boone		5 Other Name(s)		
3 Location of Negatives				
6 Specific Location 815 Maupin SWPT NW SE SE 5 1/2 SW NWPT NE EPT NW		16 Thematic Category		2 County 4 Present Name(s) 5 Other Name(s)
7 City or Town Columbit		17 Date(s) or Period 1950		
8 Site Plan with North Arrow		18 Style or Design		
		19 Architect or Engineer		
		20 Contractor or Builder Sheldon Nentry		
9 Coordinates Lat Long		21 Original Use, if apparent RESIDENT		
10 Site Building X Structure Object		22 Present Use RESIDENT		
11 On National Register? Yes <input type="checkbox"/> No <input checked="" type="checkbox"/>		23 Ownership Public <input type="checkbox"/> Private <input checked="" type="checkbox"/>		
12 Is II Eligible? Yes <input type="checkbox"/> No <input type="checkbox"/>		24 Owner's Name & Address, if known Paul & J.C. Higday 815 Maupin		
13 Part of Estab Hist Dist? Yes <input type="checkbox"/> No <input type="checkbox"/>		25 Open to Public? Yes <input type="checkbox"/> No <input checked="" type="checkbox"/>		
14 District Potential? Yes <input type="checkbox"/> No <input type="checkbox"/>		26 Local Contact Person or Organization Preservation of W. Bday		
15 Name of Established District		27 Other Surveys in Which Included		
28 No of Stories 2		29 Basement? Yes <input checked="" type="checkbox"/> No <input type="checkbox"/>		
29 Basement?		30 Foundation Material CONCRETE		
30 Foundation Material		31 Wall Construction Brick		
31 Wall Construction		32 Roof Type & Material GABLE / ASBESTOS		
32 Roof Type & Material		33 No. of Bays Front Side		
33 No. of Bays		34 Wall Treatment stretcher bond		
34 Wall Treatment		35 Plan Shape IRREGULAR		
35 Plan Shape		36 Changes (Explain in #42) Addition <input type="checkbox"/> Altered <input type="checkbox"/> Moved <input type="checkbox"/>		
36 Changes		37 Condition Interior <u>good</u> Exterior <u>good</u>		
37 Condition		38 Preservation Underway? Yes <input type="checkbox"/> No <input type="checkbox"/>		
38 Preservation Underway?		39 Endangered? By What? Yes <input checked="" type="checkbox"/> No <input type="checkbox"/> widening of W. Bday		
39 Endangered?		40 Visible from Public Road? Yes <input type="checkbox"/> No <input type="checkbox"/>		
40 Visible from Public Road?		41 Distance from and Frontage on Road		
41 Distance from and Frontage on Road		42 Further Description of Important Features		
42 Further Description of Important Features				
43 History and Significance also was used as a storage of 1950s auto. tires		43 History and Significance		
44 Description of Environment and Outbuildings		44 Description of Environment and Outbuildings		
45 Sources of Information		46 Prepared by Ray Kewley		
45 Sources of Information		47 Organization PWB		
45 Sources of Information		48 Date 7.1.79		
45 Sources of Information		49 Revision Date(s)		

Office of Historic Preservation, P.O. Box 176, Jefferson City, Missouri 65101
HISTORIC INVENTORY

BOAS000 - 298

<p>1 No <u>901</u></p> <p>2 County <u>BOONE</u></p> <p>3 Location of Negatives</p>	<p>4 Present Name(s) <u>JAMES A. and Beverly GAIL WOOD</u></p> <p>5 Other Name(s)</p>	1 No		
<p>6 Specific Location <u>901 MAUPIN</u> <u>Westwood Addition E. 49.5 ft of S</u> <u>12th St Lot 146</u></p> <p>7 City or Town <u>Columbia</u> If Rural, Township & Vicinity</p> <p>8 Site Plan with North Arrow</p> <div style="text-align: center;"> </div> <p>9 Coordinates <u>UTM</u></p> <p>Lat</p> <p>Long</p>	<p>16 Thematic Category</p> <p>17 Date(s) or Period <u>1940's</u></p> <p>18 Style or Design</p> <p>19 Architect or Engineer</p> <p>20 Contractor or Builder <u>unknown</u></p> <p>21 Original Use, if apparent <u>RESIDENT</u></p> <p>22 Present Use <u>RESIDENT</u></p> <p>23 Ownership Public <input type="checkbox"/> Private <input checked="" type="checkbox"/></p> <p>24 Owner's Name & Address, if known <u>JAMES A. and Beverly GAIL WOOD</u> <u>901 MAUPIN</u> <u>COLUMBIA, MO.</u></p> <p>25 Open to Public? Yes <input type="checkbox"/> No <input checked="" type="checkbox"/></p> <p>26 Local Contact Person or Organization <u>Preservation of W. Bdwy.</u></p> <p>27 Other Surveys in Which Included</p>	<p>28 No of Stories <u>1 1/2</u></p> <p>29 Basement? Yes <input type="checkbox"/> No <input checked="" type="checkbox"/></p> <p>30 Foundation Material <u>CONCRETE</u></p> <p>31 Wall Construction <u>wood shingle</u></p> <p>32 Roof Type & Material <u>GABLE / ASBESTOS</u></p> <p>33 No. of Bays Front Side</p> <p>34 Wall Treatment <u>wood shingle</u></p> <p>35 Plan Shape <u>IRREGULAR</u></p> <p>36 Changes (Explain in #42) Addition <input type="checkbox"/> Altered <input type="checkbox"/> Moved <input type="checkbox"/></p> <p>37 Condition Interior <u>good</u> Exterior <u>good</u></p> <p>38 Preservation Underway? Yes <input type="checkbox"/> No <input type="checkbox"/></p> <p>39 Endangered? By What? Yes <input checked="" type="checkbox"/> No <input type="checkbox"/> <u>WIDENING of W. BDWY.</u></p> <p>40 Visible from Public Road? Yes <input type="checkbox"/> No <input type="checkbox"/></p> <p>41 Distance from and Frontage on Road</p>	2. County	4 Present Name(s)
<p>42 Further Description of Important Features</p>		5 Other Name(s)		
<p>43 History and Significance <u>...</u></p>				
<p>44 Description of Environment and Outbuildings</p>				
<p>45 Sources of Information</p>	<p>46 Prepared by <u>Kewley, Kay</u></p> <p>47 Organization <u>PWB</u></p> <p>48 Date <u>9-1-79</u> 49 Revision Date(s)</p>			

Office of Historic Preservation, P.O. Box 176, Jefferson City, Missouri 65101
HISTORIC INVENTORY

BOAS006-299

<p>1 No <u>903</u></p> <p>2 County <u>BOONE</u></p> <p>3 Location of Negatives</p>	<p>4 Present Name(s) <u>FERD COTTLE</u></p> <p>5 Other Name(s)</p>	1 No		
<p>6 Specific Location <u>903 MAUPIN RD. WESTWOOD ADD. E 50 FT of W 160 Ft of S 120.80 Ft of LOT 146</u></p> <p>7 City or Town <u>Columbia</u> If Rural, Township & Vicinity</p> <p>8 Site Plan with North Arrow</p> <div style="text-align: center;"> </div>	<p>16. Thematic Category</p> <p>17 Date(s) or Period <u>1939</u></p> <p>18 Style or Design</p> <p>19 Architect or Engineer <u>J. A. Cottle</u></p> <p>20 Contractor or Builder</p> <p>21. Original Use, if apparent <u>RESIDENT</u></p> <p>22 Present Use <u>RESIDENT</u></p> <p>23 Ownership Public <input type="checkbox"/> Private <input checked="" type="checkbox"/></p> <p>24. Owner's Name & Address, if known <u>FERD COTTLE 903 MAUPIN RD. Columbia, Mo.</u></p> <p>25 Open to Public? Yes <input type="checkbox"/> No <input checked="" type="checkbox"/></p> <p>26 Local Contact Person or Organization <u>Preservation of West Bldg.</u></p> <p>27 Other Surveys in Which Included</p>	<p>28. No of Stories <u>1 1/2</u></p> <p>29. Basement? Yes <input checked="" type="checkbox"/> No <input type="checkbox"/></p> <p>30. Foundation Material <u>CONCRETE</u></p> <p>31. Wall Construction <u>Brick Frame stucco</u></p> <p>32. Roof Type & Material <u>GABLE / ASBESTOS</u></p> <p>33. No. of Bays Front Side</p> <p>34. Wall Treatment <u>stucco</u></p> <p>35. Plan Shape <u>Irregular</u></p> <p>36. Changes (Explain in #42) Addition <input type="checkbox"/> Altered <input type="checkbox"/> Moved <input type="checkbox"/></p> <p>37. Condition Interior <u>good</u> Exterior <u>good</u></p> <p>38. Preservation Underway? Yes <input type="checkbox"/> No <input checked="" type="checkbox"/></p> <p>39. Endangered? By What? Yes <input checked="" type="checkbox"/> No <input type="checkbox"/> <u>WIDENING OF W. BLDG.</u></p> <p>40. Visible from Public Road? Yes <input type="checkbox"/> No <input checked="" type="checkbox"/></p> <p>41. Distance from and Frontage on Road</p>	2. County	4 Present Name(s)
<p>9 Coordinates UTM Lat Long</p> <p>10 Site <input type="checkbox"/> Building <input checked="" type="checkbox"/> Structure <input type="checkbox"/> Object <input type="checkbox"/></p> <p>11 On National Register? Yes <input type="checkbox"/> No <input checked="" type="checkbox"/></p> <p>12 Is Eligible? Yes <input type="checkbox"/> No <input checked="" type="checkbox"/></p> <p>13 Part of Estab. Hist. Dist.? Yes <input type="checkbox"/> No <input checked="" type="checkbox"/></p> <p>14. District Potential? Yes <input type="checkbox"/> No <input checked="" type="checkbox"/></p> <p>15 Name of Established District</p>	<p>42. Further Description of Important Features <u>The house has 2 dormer windows</u></p>	5. Other Name(s)		
<p>43 History and Significance <u>considered example of 1930s architecture</u></p>	<p>44 Description of Environment and Outbuildings</p>			
<p>45 Sources of Information <u>Owners</u></p>	<p>46 Prepared by <u>Kay Kewley</u></p> <p>47 Organization <u>PW B</u></p> <p>48. Date <u>6.13.79</u></p> <p>49 Revision Date(s)</p>			

Office of Historic Preservation, P.O. Box 176, Jefferson City, Missouri 65101
HISTORIC INVENTORY

BOAS006-300

<p>1 No <u>904</u></p> <p>2 County <u>BOONE</u></p> <p>3 Location of Negatives</p>	<p>4 Present Name(s) <u>L. A. MARTIN</u></p> <p>5 Other Name(s)</p>	1 No	
<p>6 Specific Location <u>904 MAUPIN RD Henninger SD E Pt Lots 13, 14 and 15</u></p> <p>7 City or Town <u>Columbia</u> If Rural, Township & Vicinity</p> <p>8 Site Plan with North Arrow</p> <div style="text-align: center;"> </div> <p>9 Coordinates <u>UTM</u></p> <p>Lat</p> <p>Long</p>	<p>16 Thematic Category</p> <p>17 Date(s) or Period <u>1940's</u></p> <p>18 Style or Design</p> <p>19 Architect or Engineer</p> <p>20 Contractor or Builder <u>unknown</u></p> <p>21 Original Use, if apparent <u>RESIDENT</u></p> <p>22 Present Use <u>RESIDENT</u></p> <p>23 Ownership Public <input type="checkbox"/> Private <input checked="" type="checkbox"/></p> <p>24 Owner's Name & Address, if known <u>L. A. MARTIN 904 MAUPIN RD Columbia, Mo.</u></p> <p>25 Open to Public? Yes <input type="checkbox"/> No <input checked="" type="checkbox"/></p> <p>26 Local Contact Person or Organization <u>Preservation of W. Bday.</u></p> <p>27 Other Surveys in Which Included</p>	<p>28 No of Stories <u>1 1/2</u></p> <p>29 Basement? Yes <input checked="" type="checkbox"/> No <input type="checkbox"/></p> <p>30 Foundation Material <u>CONCRETE</u></p> <p>31 Wall Construction <u>Frame</u></p> <p>32 Roof Type & Material <u>CABLE / ASBESTOS</u></p> <p>33 No. of Bays Front Side</p> <p>34 Wall Treatment <u>Frame</u></p> <p>35 Plan Shape <u>irregular</u></p> <p>36 Changes (Explain in #42) Addition <input type="checkbox"/> Altered <input type="checkbox"/> Moved <input type="checkbox"/></p> <p>37 Condition Interior <u>good</u> Exterior <u>good</u></p> <p>38 Preservation Underway? Yes <input type="checkbox"/> No <input checked="" type="checkbox"/></p> <p>39 Endangered? By What? Yes <input checked="" type="checkbox"/> No <input type="checkbox"/> <u>widening of W. BDAY</u></p> <p>40 Visible from Public Road? Yes <input type="checkbox"/> No <input type="checkbox"/></p> <p>41 Distance from and Frontage on Road</p>	2 County
<p>42 Further Description of Important Features</p>			4 Present Name(s)
<p>43 History and Significance <u>... excellent example of 1940's architecture</u></p>	<p>46 Prepared by <u>Kay Bowler</u></p> <p>47 Organization <u>PWB</u></p> <p>48 Date <u>7-1-79</u> 49 Revision Date(s)</p>		5 Other Name(s)
<p>44 Description of Environment and Outbuildings</p>	<p>45 Sources of Information</p>		

Office of Historic Preservation, P.O. Box 176, Jefferson City, Missouri 65101
HISTORIC INVENTORY

BOAS006-301

<p>1 No <u>905</u></p> <p>2 County <u>BOONE</u></p> <p>3 Location of Negatives</p>	<p>4 Present Name(s) <u>SUE FEWELL</u></p> <p>5 Other Name(s)</p>	1 No	
<p>6 Specific Location <u>905 Maupin</u> <u>WESTWOOD ADD E 50 ft of W 110 ft of</u> <u>S 120.8 Ft Lot 146</u></p> <p>7 City or Town If Rural, Township & Vicinity <u>COLUMBIA</u></p> <p>8 Site Plan with North Arrow</p> <div style="text-align: center;"> <p style="font-size: small;">S GREENWOOD BAY</p> <p style="font-size: small;">N</p> <p style="font-size: small;">S</p> </div>	<p>16 Thematic Category</p> <p>17 Date(s) or Period <u>1939</u></p> <p>18 Style or Design</p> <p>19 Architect or Engineer <u>Phillips Constr.</u></p> <p>20 Contractor or Builder</p> <p>21 Original Use, if apparent <u>RESIDENT</u></p> <p>22 Present Use <u>RESIDENT</u></p> <p>23 Ownership Public <input type="checkbox"/> Private <input checked="" type="checkbox"/></p> <p>24 Owner's Name & Address, if known <u>ARIS L. SPIRES</u> <u>315 WEST SNEED ST.</u> <u>CENTRALIA, MO.</u></p> <p>25 Open to Public? Yes <input type="checkbox"/> No <input checked="" type="checkbox"/></p> <p>26 Local Contact Person or Organization <u>Preservation of W. Burg.</u></p> <p>27 Other Surveys in Which Included</p>	<p>28 No of Stories <u>2</u></p> <p>29 Basement? Yes <input checked="" type="checkbox"/> No <input type="checkbox"/></p> <p>30 Foundation Material <u>CONCRETE</u></p> <p>31 Wall Construction <u>Brick</u></p> <p>32 Roof Type & Material <u>GABLE / ASBESTOS</u></p> <p>33 No. of Bays Front Side</p> <p>34 Wall Treatment <u>stretcher bond</u></p> <p>35 Plan Shape <u>IRREGULAR</u></p> <p>36 Changes (Explain in #42) Addition <input type="checkbox"/> Altered <input type="checkbox"/> Moved <input type="checkbox"/></p> <p>37 Condition Interior <u>good</u> Exterior <u>good</u></p> <p>38 Preservation Underway? Yes <input type="checkbox"/> No <input type="checkbox"/></p> <p>39 Endangered? By What? Yes <input checked="" type="checkbox"/> No <input type="checkbox"/> <u>UNDERMINING BY W. BURG.</u></p> <p>40 Visible from Public Road? Yes <input type="checkbox"/> No <input type="checkbox"/></p> <p>41 Distance from and Frontage on Road</p>	2 County
<p>9 Coordinates UTM Lat Long</p> <p>10 Site <input type="checkbox"/> Building <input checked="" type="checkbox"/> Structure <input type="checkbox"/> Object <input type="checkbox"/></p> <p>11 On National Register? Yes <input type="checkbox"/> No <input type="checkbox"/></p> <p>12 Is Eligible? Yes <input type="checkbox"/> No <input type="checkbox"/></p> <p>13 Part of Estab. Hist. Dist.? Yes <input type="checkbox"/> No <input type="checkbox"/></p> <p>14 District Potent'l? Yes <input type="checkbox"/> No <input type="checkbox"/></p> <p>15 Name of Established District</p>	<p>42 Further Description of Important Features</p>	4 Present Name(s)	
<p>43 History and Significance <u>Site is an excellent example of 1930's architecture.</u></p>	<p>44 Description of Environment and Outbuildings</p>	5 Other Name(s)	
<p>45 Sources of Information <u>Owners: Aris Spires</u></p>	<p>46 Prepared by <u>Kay Kewley</u></p> <p>47 Organization <u>PWB</u></p> <p>48 Date <u>6-13-79</u></p> <p>49 Revision Date(s)</p>		

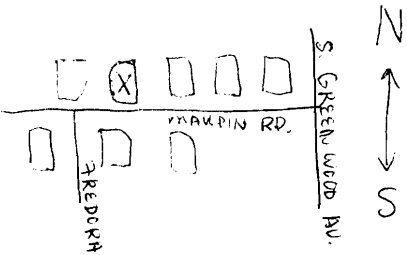
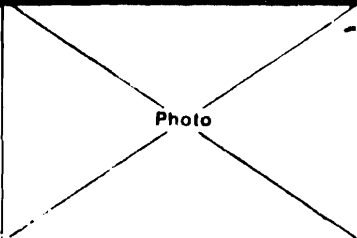
Office of Historic Preservation, P.O. Box 176, Jefferson City, Missouri 65101
HISTORIC INVENTORY

BOAS0010-302

<p>1 No <u>906</u></p> <p>2 County <u>BOONE</u></p> <p>3 Location of Negatives</p>	<p>4 Present Name(s) <u>THOMAS D. COOKE</u></p> <p>5 Other Name(s)</p>	1 NO				
<p>6 Specific Location <u>906 MAUPIN RD</u> <u>HENNINGER SD W 1/2 OF 13-14</u> <u>and 15</u></p> <p>7 City or Town If Rural, Township & Vicinity <u>Columbia</u></p> <p>8 Site Plan with North Arrow</p> <div style="text-align: center;"> </div>	<p>16 Thematic Category</p> <p>17 Date(s) or Period <u>1949</u></p> <p>18 Style or Design</p> <p>19 Architect or Engineer</p> <p>20 Contractor or Builder <u>unknown</u></p> <p>21 Original Use, if apparent <u>RESIDENT</u></p> <p>22 Present Use <u>RESIDENT</u></p> <p>23 Ownership Public <input type="checkbox"/> Private <input checked="" type="checkbox"/></p> <p>24 Owner's Name & Address, if known <u>THOMAS D. COOKE</u> <u>906 MAUPIN RD</u> <u>COLUMBIA, MO.</u></p> <p>25 Open to Public? Yes <input type="checkbox"/> No <input checked="" type="checkbox"/></p> <p>26 Local Contact Person or Organization <u>Preservation of W. Bldg.</u></p> <p>27 Other Surveys in Which Included</p>	<p>28 No of Stories <u>1 1/2</u></p> <p>29 Basement? Yes <input checked="" type="checkbox"/> No <input type="checkbox"/></p> <p>30 Foundation Material <u>CONCRETE</u></p> <p>31. Wall Construction <u>Brick & Frame</u></p> <p>32. Roof Type & Material <u>GABLE / ASBESTOS</u></p> <p>33. No. of Bays Front Side</p> <p>34. Wall Treatment <u>Painted Brick</u></p> <p>35. Plan Shape <u>irregular</u></p> <p>36. Changes (Explain in #42) Addition <input type="checkbox"/> Altered <input type="checkbox"/> Moved <input type="checkbox"/></p> <p>37. Condition Interior <u>good</u> Exterior <u>good</u></p> <p>38. Preservation Underway? Yes <input type="checkbox"/> No <input checked="" type="checkbox"/></p> <p>39 Endangered? By What? Yes <input checked="" type="checkbox"/> No <input type="checkbox"/> <u>WIDENING of W. Bldg.</u></p> <p>40. Visible from Public Road? Yes <input type="checkbox"/> No <input type="checkbox"/></p> <p>41. Distance from and Frontage on Road</p>	2 County			
<p>9 Coordinates UTM Lat Long</p> <p>10 Site <input type="checkbox"/> Building <input checked="" type="checkbox"/> Structure <input type="checkbox"/> Object <input type="checkbox"/></p> <table border="1" style="width:100%; border-collapse: collapse;"> <tr> <td style="width:50%;">11 On National Register? Yes <input type="checkbox"/> No <input type="checkbox"/></td> <td style="width:50%;">12 Is It Eligible? Yes <input type="checkbox"/> No <input type="checkbox"/></td> </tr> <tr> <td>13 Part of Estab Hist Dist? Yes <input type="checkbox"/> No <input type="checkbox"/></td> <td>14. District Potential? Yes <input type="checkbox"/> No <input type="checkbox"/></td> </tr> </table> <p>15 Name of Established District</p>	11 On National Register? Yes <input type="checkbox"/> No <input type="checkbox"/>	12 Is It Eligible? Yes <input type="checkbox"/> No <input type="checkbox"/>	13 Part of Estab Hist Dist? Yes <input type="checkbox"/> No <input type="checkbox"/>	14. District Potential? Yes <input type="checkbox"/> No <input type="checkbox"/>	<p>42. Further Description of Important Features</p> <div style="text-align: center; height: 100px;"> </div>	4 Present Name(s)
11 On National Register? Yes <input type="checkbox"/> No <input type="checkbox"/>	12 Is It Eligible? Yes <input type="checkbox"/> No <input type="checkbox"/>					
13 Part of Estab Hist Dist? Yes <input type="checkbox"/> No <input type="checkbox"/>	14. District Potential? Yes <input type="checkbox"/> No <input type="checkbox"/>					
<p>43 History and Significance <u>...</u></p>		5 Other Name(s)				
<p>44 Description of Environment and Outbuildings</p>						
<p>45 Sources of Information <u>Mr. Cooke</u></p>	<p>46 Prepared by <u>Kay Kewley</u></p> <p>47. Organization <u>PWB</u></p> <p>48. Date <u>2.1.79</u></p> <p>49 Revision Date(s)</p>					

Office of Historic Preservation, P.O. Box 176, Jefferson City, Missouri 65101
HISTORIC INVENTORY

BOAS006 - 303

<p>1 No <u>907</u></p> <p>2 County <u>BOONE</u></p> <p>3 Location of Negatives</p>	<p>4 Present Name(s) <u>L.T. and DOROTHY J RODGERS</u></p> <p>5 Other Name(s)</p>	1 No	
<p>6 Specific Location <u>907 MAUPIN Rd.</u> <u>WESTWOOD ADD. W 60 FT of E</u> <u>159.68 FT of S 1/2 of Lot 146</u></p>	<p>16 Thematic Category</p> <p>17 Date(s) or Period <u>1937</u></p> <p>18 Style or Design</p> <p>19 Architect or Engineer</p> <p>20 Contractor or Builder <u>Sheldon Bentley</u></p> <p>21 Original Use, if apparent <u>RESIDENT</u></p> <p>22 Present Use <u>RESIDENT</u></p> <p>23 Ownership Public <input type="checkbox"/> Private <input checked="" type="checkbox"/></p> <p>24 Owner's Name & Address, if known <u>L.T. and DOROTHY J. Rodgers</u> <u>907 MAUPIN RD</u> <u>COLUMBIA, MO.</u></p> <p>25 Open to Public? Yes <input type="checkbox"/> No <input checked="" type="checkbox"/></p> <p>26 Local Contact Person or Organization <u>Preservation of W. Bdwg.</u></p> <p>27 Other Surveys in Which Included</p>	<p>28 No of Stories <u>1 1/2</u></p> <p>29 Basement? Yes <input checked="" type="checkbox"/> No <input type="checkbox"/></p> <p>30 Foundation Material <u>CONCRETE</u></p> <p>31 Wall Construction <u>Brick & frame</u></p> <p>32 Roof Type & Material <u>GABLE / ASBESTOS</u></p> <p>33 No of Bays Front Side</p> <p>34 Wall Treatment <u>stretch bond</u></p> <p>35 Plan Shape <u>IRREGULAR</u></p> <p>36 Changes (Explain in #42) Addition: <input type="checkbox"/> Altered <input type="checkbox"/> Moved <input type="checkbox"/></p> <p>37 Condition Interior <u>good</u> Exterior <u>good</u></p> <p>38 Preservation Underway? Yes <input type="checkbox"/> No <input type="checkbox"/></p> <p>39 Endangered? Yes <input checked="" type="checkbox"/> By What? <u>W.DENIED of W.BDWG</u></p> <p>40 Visible from Public Road? Yes <input type="checkbox"/> No <input type="checkbox"/></p> <p>41 Distance from and Frontage on Road</p>	2. County
<p>7 City or Town If Rural, Township & Vicinity <u>Columbia</u></p> <p>8 Site Plan with North Arrow</p> 	<p>9 Coordinates UTM Lat Long</p> <p>10 Site: <input type="checkbox"/> Building <input checked="" type="checkbox"/> Structure: <input type="checkbox"/> Object <input type="checkbox"/></p> <p>11 On National Register? Yes <input type="checkbox"/> No <input type="checkbox"/></p> <p>12 Is It Eligible? Yes <input type="checkbox"/> No <input type="checkbox"/></p> <p>13 Part of Estab Hist Dist? Yes <input type="checkbox"/> No <input type="checkbox"/></p> <p>14 District Potent'l? Yes <input type="checkbox"/> No <input type="checkbox"/></p> <p>15 Name of Established District</p>	4 Present Name(s)	
<p>42 Further Description of Important Features <u>One large gable in the roof.</u></p>	<p>Photo</p> 	5 Other Name(s)	
<p>43 History and Significance <u>... product example of 1930's architecture.</u></p>			
<p>44 Description of Environment and Outbuildings</p>			
<p>45 Sources of Information</p>	<p>46 Prepared by <u>Kay Kewley</u></p> <p>47 Organization <u>PWB.</u></p> <p>48 Date <u>7.1.79</u></p> <p>49 Revision Date(s)</p>		

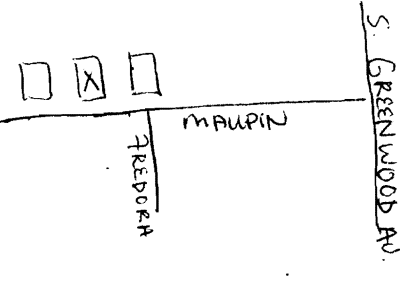
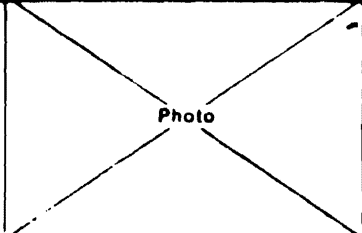
Office of Historic Preservation, P.O. Box 176, Jefferson City, Missouri 65101
HISTORIC INVENTORY

BOAS006-304

<p>1 No <u>911</u></p> <p>2 County <u>Boone</u></p> <p>3 Location of Negatives</p>	<p>4 Present Name(s) <u>CARL MILLER</u></p> <p>5 Other Name(s)</p>	1 No	
<p>6 Specific Location <u>911 MAUPIN WESTWOOD ADD S 73 2/100 Ft of S 146 5/100 Ft of S 1/2 Lot 147</u></p> <p>7 City or Town <u>if Rural, Township & Vicinity</u> <u>Columbia</u></p> <p>8 Site Plan with North Arrow</p> <div style="text-align: center;"> <p style="font-size: small;">A hand-drawn site plan showing a street layout. A horizontal street is labeled 'MAUPIN' and a vertical street is labeled 'GREENWOOD AV'. There are several rectangular shapes representing buildings, with some marked with an 'X'. A north arrow is shown to the right of the plan, pointing upwards.</p> </div>	<p>16 Thematic Category</p> <p>17 Date(s) or Period <u>1936</u></p> <p>18 Style or Design</p> <p>19 Architect or Engineer</p> <p>20 Contractor or Builder <u>Carl Miller</u></p> <p>21 Original Use, if apparent <u>RESIDENT</u></p> <p>22 Present Use <u>RESIDENT</u></p> <p>23 Ownership Public <input type="checkbox"/> Private <input checked="" type="checkbox"/></p> <p>24 Owner's Name & Address, if known <u>CARL MILLER</u> <u>ROUTE 1</u> <u>STURGEON, MO. 65284</u></p> <p>25 Open to Public? Yes <input type="checkbox"/> No <input checked="" type="checkbox"/></p> <p>26 Local Contact Person or Organization <u>Preservation of W. Edwy.</u></p> <p>27 Other Surveys in Which Included</p>	<p>28 No of Stories <u>1 1/2</u></p> <p>29 Basement? Yes <input checked="" type="checkbox"/> No <input type="checkbox"/></p> <p>30 Foundation Material <u>CONCRETE</u></p> <p>31 Wall Construction <u>Frame</u></p> <p>32 Roof Type & Material <u>GAMBREL / ASBESTOS</u></p> <p>33 No of Bays Front <u> </u> Side <u> </u></p> <p>34 Wall Treatment <u>Clapboard</u></p> <p>35 Plan Shape <u>irregular</u></p> <p>36 Changes (Explain in #42) Addition <input type="checkbox"/> Altered <input type="checkbox"/> Moved <input type="checkbox"/></p> <p>37 Condition Interior <u>good</u> Exterior <u>good</u></p> <p>38 Preservation Underway? Yes <input type="checkbox"/> No <input checked="" type="checkbox"/></p> <p>39 Endangered? By What? Yes <input checked="" type="checkbox"/> No <input type="checkbox"/> <u>WIDENING of W. Edwy.</u></p> <p>40 Visible from Public Road? Yes <input type="checkbox"/> No <input type="checkbox"/></p> <p>41 Distance from and Frontage on Road</p>	2 County
<p>9 Coordinates <u>UTM</u></p> <p>Lat</p> <p>Long</p>	<p>38 Preservation Underway? Yes <input type="checkbox"/> No <input checked="" type="checkbox"/></p> <p>39 Endangered? By What? Yes <input checked="" type="checkbox"/> No <input type="checkbox"/> <u>WIDENING of W. Edwy.</u></p> <p>40 Visible from Public Road? Yes <input type="checkbox"/> No <input type="checkbox"/></p> <p>41 Distance from and Frontage on Road</p>	4 Present Name(s)	
<p>10 Site <input type="checkbox"/> Building <input checked="" type="checkbox"/> Structure <input type="checkbox"/> Object <input type="checkbox"/></p> <p>11 On National Register? Yes <input type="checkbox"/> No <input type="checkbox"/></p> <p>12 Is It Eligible? Yes <input type="checkbox"/> No <input type="checkbox"/></p> <p>13 Part of Estab Hist Dist? Yes <input type="checkbox"/> No <input type="checkbox"/></p> <p>14 District Potent'l? Yes <input type="checkbox"/> No <input type="checkbox"/></p> <p>15 Name of Established District</p>	<p>42 Further Description of Important Features</p>	5 Other Name(s)	
<p>43 History and Significance <u>911, 902 + 915 were the only houses on Maupin road in 1936</u></p>	<p>44 Description of Environment and Outbuildings</p>		
<p>45 Sources of Information <u>Carl Miller</u></p>	<p>46 Prepared by <u>Ray Kewley</u></p> <p>47 Organization <u>PWB</u></p> <p>48 Date <u>7-11-79</u></p> <p>49 Revision Date(s)</p>		

Office of Historic Preservation, P.O. Box 176, Jefferson City, Missouri 65101
HISTORIC INVENTORY

BOFF5006-305

<p>1 No 913</p> <p>2 County BOONE</p> <p>3 Location of Negatives</p>	<p>4 Present Name(s) ROBERT E. AND DOROTHY CHANEY</p> <p>5 Other Name(s)</p>	1 No
<p>6 Specific Location 913 MAUPIN <small>WESTWOOD ADD # 75.2 of W136 417 FT of S 1/4 147 1/2 of S 1/2 LOT 147</small></p> <p>7 City or Town <input type="checkbox"/> Rural, Township & Vicinity COLUMBIA</p> <p>8 Site Plan with North Arrow</p> 	<p>16 Thematic Category</p> <p>17 Date(s) or Period</p> <p>18 Style or Design</p> <p>19 Architect or Engineer UNKNOWN</p> <p>20 Contractor or Builder UNKNOWN</p> <p>21 Original Use, if apparent RESIDENTIAL</p> <p>22 Present Use RESIDENTIAL</p> <p>23 Ownership Public <input type="checkbox"/> Private <input checked="" type="checkbox"/></p> <p>24 Owner's Name & Address, if known ROBERT E AND DOROTHY CHANEY 913 MAUPIN COLUMBIA, MO.</p> <p>25 Open to Public? Yes <input type="checkbox"/> No <input checked="" type="checkbox"/></p> <p>26 Local Contact Person or Organization PRESERVATION of W. Bdwy.</p> <p>27 Other Surveys in Which Included</p>	2 County
<p>9 Coordinates UTM Lat Long</p> <p>10 Site: <input type="checkbox"/> Building <input checked="" type="checkbox"/> Structure <input type="checkbox"/> Object <input type="checkbox"/></p> <p>11 On National Register? Yes <input type="checkbox"/> No <input type="checkbox"/></p> <p>12 Is Eligible? Yes <input type="checkbox"/> No <input type="checkbox"/></p> <p>13 Part of Estab Hist Dist? Yes <input type="checkbox"/> No <input type="checkbox"/></p> <p>14 District Potential? Yes <input type="checkbox"/> No <input type="checkbox"/></p> <p>15 Name of Established District</p>	<p>28 No of Stories 1 1/2</p> <p>29 Basement? Full Yes <input checked="" type="checkbox"/> No <input type="checkbox"/></p> <p>30 Foundation Material CONC.</p> <p>31 Wall Construction BRICK</p> <p>32 Roof Type & Material <small>medium GABLE</small> ASBESTOS COMP.</p> <p>33 No. of Bays Front 3 Side N/A</p> <p>34 Wall Treatment BRICK STRETCHER BOND</p> <p>35 Plan Shape RECTANGULAR</p> <p>36 Changes (Explain in #42) Addition <input type="checkbox"/> Altered <input type="checkbox"/> Moved <input type="checkbox"/></p> <p>37 Condition Interior <u>Good</u> Exterior <u>good</u></p> <p>38 Preservation Underway? Yes <input type="checkbox"/> No <input checked="" type="checkbox"/></p> <p>39 Endangered? By What? Yes <input checked="" type="checkbox"/> No <input type="checkbox"/> WIDENING W. BDWY.</p> <p>40 Visible from Public Road? Yes <input checked="" type="checkbox"/> No <input type="checkbox"/></p> <p>41 Distance from and Frontage on Road</p>	4 Present Name(s)
<p>42 Further Description of Important Features</p>		5 Other Name(s)
<p>43 History and Significance <i>typical example of high quality early 20th century bungalow/symphonic style.</i></p>		
<p>44 Description of Environment and Outbuildings</p>		
<p>45 Sources of Information owners</p>	<p>46 Prepared by <i>Shirley Kunkel</i></p> <p>47 Organization PRESERVATION of W. Bdwy.</p> <p>48 Date 49 Revision Date(s)</p>	

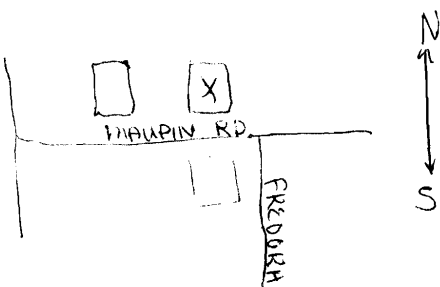
HISTORIC INVENTORY

BOONE - 304

<p>1 No <u>914</u></p> <p>2 County <u>Boone</u></p> <p>3 Location of Negatives</p>	<p>4 Present Name(s) <u>WILLIAM V and CATHY P HENRY</u></p> <p>5 Other Name(s)</p>	1 No	
<p>6 Specific Location <u>914 Maupin Rd. Henninger SP E 1/2 Lot 10, 11 & 12</u></p> <p>7 City or Town <u>Columbia</u> <input type="checkbox"/> Rural, Township & Vicinity</p> <p>8 Site Plan with North Arrow</p> <div style="text-align: center;"> </div>	<p>16 Thematic Category</p> <p>17 Date(s) or Period <u>1940's</u></p> <p>18 Style or Design</p> <p>19 Architect or Engineer</p> <p>20 Contractor or Builder <u>unknown</u></p> <p>21 Original Use, if apparent <u>RESIDENT</u></p> <p>22 Present Use <u>RESIDENT</u></p> <p>23 Ownership Public <input type="checkbox"/> Private <input checked="" type="checkbox"/></p> <p>24 Owner's Name & Address, if known <u>William V. and CATHY P. HENRY 914 MAUPIN RD. Columbia, Mo.</u></p> <p>25 Open to Public? Yes <input type="checkbox"/> No <input checked="" type="checkbox"/></p> <p>26 Local Contact Person or Organization <u>Preservation of W. Bldg.</u></p> <p>27 Other Surveys in Which Included</p>	<p>28 No of Stories <u>1</u></p> <p>29 Basement? Yes <input checked="" type="checkbox"/> No <input type="checkbox"/></p> <p>30 Foundation Material <u>CONCRETE</u></p> <p>31 Wall Construction <u>Frame</u></p> <p>32 Roof Type & Material <u>GABLE / ASBESTOS</u></p> <p>33 No of Bays Front Side</p> <p>34 Wall Treatment <u>clap board</u></p> <p>35 Plan Shape <u>irregular</u></p> <p>36 Changes (Explain in #42) Addition <input type="checkbox"/> Altered <input type="checkbox"/> Moved <input type="checkbox"/></p> <p>37 Condition Interior <u>good</u> Exterior <u>good</u></p> <p>38 Preservation Underway? Yes <input type="checkbox"/> No <input checked="" type="checkbox"/></p> <p>39 Endangered? By What? Yes <input checked="" type="checkbox"/> No <input type="checkbox"/> <u>WIDENING of W. Bldg.</u></p> <p>40 Visible from Public Road? Yes <input type="checkbox"/> No <input type="checkbox"/></p> <p>41 Distance from and Frontage on Road</p>	2 County
<p>9 Coordinates UTM Lat Long</p> <p>10 Site <input type="checkbox"/> Building <input checked="" type="checkbox"/> Structure <input type="checkbox"/> Object <input type="checkbox"/></p> <p>11 On National Register? Yes <input type="checkbox"/> No <input type="checkbox"/></p> <p>12 Is Eligible? Yes <input type="checkbox"/> No <input type="checkbox"/></p> <p>13 Part of Estab. Hist. Dist.? Yes <input type="checkbox"/> No <input type="checkbox"/></p> <p>14 District Potential? Yes <input type="checkbox"/> No <input type="checkbox"/></p> <p>15 Name of Established District</p>	<p>42 Further Description of Important Features</p>	4 Present Name(s)	
<p>43 History and Significance <u>one of the best examples of 1940's architecture.</u></p> <p>44 Description of Environment and Outbuildings</p> <p>45 Sources of Information</p>	<p>46 Prepared by <u>Ray Kewley</u></p> <p>47 Organization <u>PWB</u></p> <p>48 Date <u>7.1.79</u> 49 Revision Date(s)</p>	5 Other Name(s)	

Office of Historic Preservation, P.O. Box 176, Jefferson City, Missouri 65101
HISTORIC INVENTORY

BOAS006-307

1 No 915		4 Present Name(s) JUSTIN muir and KATHY KARPAN PERRY		1 No
2 County Boone		5 Other Name(s)		
3 Location of Negatives				
6 Specific Location 915 MAURIN Westwood ADD W 63.27 FT of S 148 FT 11A of S 1/2 of Lot 147 and E 60 FT of S 148 FT 11A of S 1/2 Lot 148		16. Thematic Category		2. County
7 City or Town II Rural, Township & Vicinity Columbia, MO		17 Date(s) or Period 1940's		
8 Site Plan with North Arrow 		18 Style or Design		
9 Coordinates UTM Lat Long		19. Architect or Engineer		4 Present Name(s)
10 Site Building II Structure I I Object I I		20. Contractor or Builder James Webster		
11 On National Register? Yes I I No I I		21. Original Use, if apparent RESIDENT		
12 Is It Eligible? Yes I I No I I		22 Present Use RESIDENT		5 Other Name(s)
13 Part of Estab Hist Dist? Yes I I No I I		23 Ownership Public I I Private X		
14 District Potent? Yes I I No I I		24. Owner's Name & Address, if known JUSTIN muir and KATHY KARPAN PERRY 915 MAURIN COLUMBIA, MO.		
15 Name of Established District		25 Open to Public? Yes I I No X		1. No
42. Further Description of Important Features Has 2 dormers on the side, also detached garage		26 Local Contact Person or Organization Preservation of W. Bldg.		
43 History and Significance ... excellent example of 1940's architecture.		27 Other Surveys in Which Included WIDENING of W. BLDG.		
44 Description of Environment and Outbuildings		40. Visible from Public Road? Yes I I No I I		1. No
45 Sources of Information Edith Benge		41. Distance from and Frontage on Road		
46. Prepared by Kay Kenley		47. Organization PWB		
48. Date 7/1/79		49 Revision Date(s)		

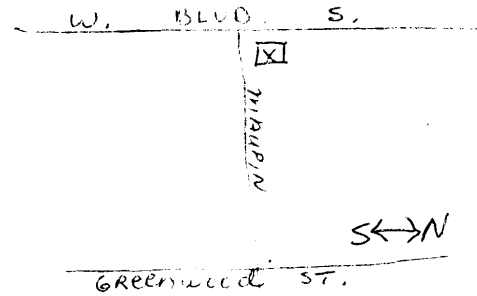
Office of Historic Preservation, P.O. Box 176, Jefferson City, Missouri 65101
HISTORIC INVENTORY

BOAS 006-308

<p>1 No <u>916</u></p> <p>2 County <u>BOONE</u></p> <p>3 Location of Negatives</p>	<p>4 Present Name(s) <u>DONALD TERRY and EMILY D PRICE</u></p> <p>5 Other Name(s)</p>	1 No					
<p>6 Specific Location <u>916 MAUPIN RD. HENNINGER SD W 1/2 Lots 10,11,12</u></p> <p>7 City or Town <u>Columbia</u> If Rural, Township & Vicinity</p> <p>8 Site Plan with North Arrow</p> <div style="text-align: center; margin-top: 10px;"> </div> <p>9 Coordinates <u>UTM</u> Lat Long</p> <p>10 Site: Building <input checked="" type="checkbox"/> Structure: Object <input type="checkbox"/></p> <table border="1" style="width:100%; border-collapse: collapse;"> <tr> <td style="width:50%;">11 On National Register? Yes <input type="checkbox"/> No <input type="checkbox"/></td> <td style="width:50%;">12 Is It Eligible? Yes <input type="checkbox"/> No <input type="checkbox"/></td> </tr> <tr> <td>13 Part of Estab Hist Dist? Yes <input type="checkbox"/> No <input type="checkbox"/></td> <td>14 District Potent'1? Yes <input type="checkbox"/> No <input type="checkbox"/></td> </tr> </table> <p>15 Name of Established District</p>	11 On National Register? Yes <input type="checkbox"/> No <input type="checkbox"/>	12 Is It Eligible? Yes <input type="checkbox"/> No <input type="checkbox"/>	13 Part of Estab Hist Dist? Yes <input type="checkbox"/> No <input type="checkbox"/>	14 District Potent'1? Yes <input type="checkbox"/> No <input type="checkbox"/>	<p>16 Thematic Category</p> <p>17 Date(s) or Period <u>unknown</u></p> <p>18 Style or Design</p> <p>19 Architect or Engineer</p> <p>20 Contractor or Builder <u>unknown</u></p> <p>21 Original Use, if apparent <u>RESIDENT</u></p> <p>22 Present Use <u>RESIDENT</u></p> <p>23 Ownership Public <input type="checkbox"/> Private <input checked="" type="checkbox"/></p> <p>24 Owner's Name & Address, if known <u>DONALD TERRY and EMILY D. PRICE 916 MAUPIN RD. COLUMBIA, MO.</u></p> <p>25 Open to Public? Yes <input type="checkbox"/> No <input checked="" type="checkbox"/></p> <p>26 Local Contact Person or Organization <u>Preservation of W. Bldg.</u></p> <p>27 Other Surveys in Which Included</p>	<p>28 No of Stories <u>1 1/2</u></p> <p>29 Basement? Yes <input checked="" type="checkbox"/> No <input type="checkbox"/></p> <p>30 Foundation Material <u>CONCRETE</u></p> <p>31 Wall Construction <u>Brick</u></p> <p>32 Roof Type & Material <u>GABLE / ASBESTOS</u></p> <p>33 No. of Bays Front Side</p> <p>34 Wall Treatment <u>Painted Brick</u></p> <p>35 Plan Shape <u>irregular</u></p> <p>36 Changes (Explain in #42) Addition <input type="checkbox"/> Altered <input checked="" type="checkbox"/> Moved <input type="checkbox"/></p> <p>37 Condition Interior <u>good</u> Exterior <u>good</u></p> <p>38 Preservation Underway? Yes <input type="checkbox"/> No <input type="checkbox"/></p> <p>39 Endangered? By What? Yes <input checked="" type="checkbox"/> No <input type="checkbox"/> <u>WIDENING of W. BLDG.</u></p> <p>40 Visible from Public Road? Yes <input type="checkbox"/> No <input type="checkbox"/></p> <p>41 Distance from and Frontage on Road</p>	2 County
11 On National Register? Yes <input type="checkbox"/> No <input type="checkbox"/>	12 Is It Eligible? Yes <input type="checkbox"/> No <input type="checkbox"/>						
13 Part of Estab Hist Dist? Yes <input type="checkbox"/> No <input type="checkbox"/>	14 District Potent'1? Yes <input type="checkbox"/> No <input type="checkbox"/>						
<p>42 Further Description of Important Features <u>FAMILY ROOM ADDED TO BACK OF HOUSE</u></p>		4 Present Name(s)					
<p>43 History and Significance <u>Typical example of high quality early 20th Century bungalow eclectic style.</u></p>	<p>44 Description of Environment and Outbuildings</p>	5 Other Name(s)					
<p>45 Sources of Information <u>Price's Bungie's</u></p>	<p>46 Prepared by <u>Kay Newley</u></p> <p>47 Organization <u>PWB</u></p> <p>48 Date <u>7.1.79</u></p> <p>49 Revision Date(s)</p>						

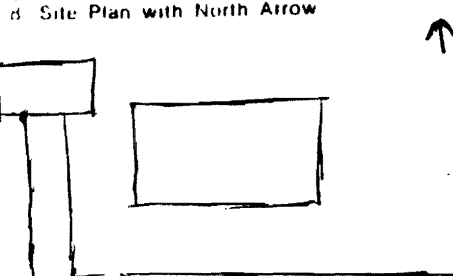
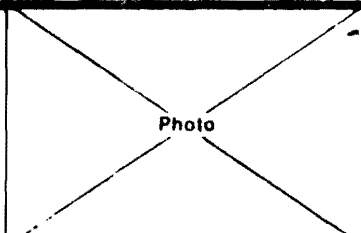
Office of Historic Preservation, P.O. Box 176, Jefferson City, Missouri 65101
HISTORIC INVENTORY

BOAS006-309

1 No 917		4 Present Name(s) WILLIAM JOHN and EDITH BUNGE		1 No
2 County Boone		5 Other Name(s)		
3 Location of Negatives				
6 Specific Location 917 MAUPIN Westwood ADD 49.7E x 169.87E x 59.77E X 171.97E Lot 102		16. Thematic Category		2. County
7 City or Town If Rural, Township & Vicinity Columbia		17 Date(s) or Period 1941		
8 Site Plan with North Arrow 		18 Style or Design		4 Present Name(s)
9 Coordinates Lat _____ Long _____ UTM _____		19. Architect or Engineer		
10 Site: Building <input checked="" type="checkbox"/> Structure <input type="checkbox"/> Object <input type="checkbox"/>		20. Contractor or Builder James Webster		5 Other Name(s)
11 On National Register? Yes <input type="checkbox"/> No <input checked="" type="checkbox"/>		21. Original Use, if apparent RESIDENT		
12 Is It Eligible? Yes <input type="checkbox"/> No <input checked="" type="checkbox"/>		22 Present Use RESIDENT		
13 Part of Estab. Hist. Dist.? Yes <input type="checkbox"/> No <input checked="" type="checkbox"/>		23 Ownership Public <input type="checkbox"/> Private <input checked="" type="checkbox"/>		
14 District Potent'l? Yes <input type="checkbox"/> No <input checked="" type="checkbox"/>		24. Owner's Name & Address, if known William John and Edith Bunge 917 Maupin Columbia, Mo.		
15 Name of Established District		25. Open to Public? Yes <input type="checkbox"/> No <input checked="" type="checkbox"/>		
42. Further Description of Important Features		26. Local Contact Person or Organization Preservation of W. Blvd.		
43 History and Significance Excerpt from 1940's neighborhood history		27 Other Surveys in Which Included EVIDENCE of W. BLVD.		
44 Description of Environment and Outbuildings		28 No of Stories 1 1/2		
45 Sources of Information		29. Basement? Yes <input type="checkbox"/> No <input checked="" type="checkbox"/>		
		30 Foundation Material CONCRETE		
		31. Wall Construction Brick & frame		
		32. Roof Type & Material GABLE / ASBESTOS		
		33. No. of Bays Front _____ Side _____		
		34. Wall Treatment stretcher bond		
		35. Plan Shape Irregular		
		36. Changes (Explain in #42) Addition: _____ Altered: _____ Moved: _____		
		37. Condition Interior <u>good</u> Exterior <u>good</u>		
		38. Preservation Underway? Yes <input type="checkbox"/> No <input checked="" type="checkbox"/>		
		39. Endangered? By What? Yes <input checked="" type="checkbox"/> No <input type="checkbox"/>		
		40. Visible from Public Road? Yes <input type="checkbox"/> No <input checked="" type="checkbox"/>		
		41. Distance from and Frontage on Road		
		46. Prepared by Kay Kewley		
		47. Organization PWB		
		48. Date 7.1.79		
		49. Revision Date(s)		


Office of Historic Preservation, P.O. Box 176, Jefferson City, Missouri 65101
HISTORIC INVENTORY

BOASONS-310

<p>1 No</p> <p>2 County</p> <p>3 Location of Negatives</p>	<p>4 Present Name(s) JAMES A. and TERRY M REID</p> <p>5 Other Name(s)</p>	1 No						
<p>6 Specific Location 107 PARK HILL PARK HILL ADD NO 2 LOTS 85 and 86</p> <p>7 City or Town If Rural, Township & Vicinity</p> <p>8 Site Plan with North Arrow</p> <div style="text-align: center;">  <p>PARK HILL</p> </div> <p>9 Coordinates UTM Lat Long</p> <p>10 Site: <input type="checkbox"/> Building <input checked="" type="checkbox"/> Structure: <input type="checkbox"/> Object: <input type="checkbox"/></p> <table border="1" style="width:100%; border-collapse: collapse;"> <tr> <td>11 On National Register? Yes <input type="checkbox"/> No <input type="checkbox"/></td> <td>12 Is it Eligible? Yes <input type="checkbox"/> No <input type="checkbox"/></td> </tr> <tr> <td>13 Part of Estab Hist Dist? Yes <input type="checkbox"/> No <input type="checkbox"/></td> <td>14 District Potent? Yes <input type="checkbox"/> No <input type="checkbox"/></td> </tr> </table> <p>15 Name of Established District</p>	11 On National Register? Yes <input type="checkbox"/> No <input type="checkbox"/>	12 Is it Eligible? Yes <input type="checkbox"/> No <input type="checkbox"/>	13 Part of Estab Hist Dist? Yes <input type="checkbox"/> No <input type="checkbox"/>	14 District Potent? Yes <input type="checkbox"/> No <input type="checkbox"/>	<p>16 Thematic Category</p> <p>17 Date(s) or Period 1930</p> <p>18 Style or Design</p> <p>19 Architect or Engineer</p> <p>20 Contractor or Builder</p> <p>21 Original Use, if apparent Residential</p> <p>22 Present Use Residential</p> <p>23 Ownership Public <input type="checkbox"/> Private <input checked="" type="checkbox"/></p> <p>24 Owner's Name & Address, if known JAMES A. and TERRY M. REID 107 PARK HILL COLUMBIA, MO</p> <p>25 Open to Public? Yes <input type="checkbox"/> No <input checked="" type="checkbox"/></p> <p>26 Local Contact Person or Organization</p> <p>27 Other Surveys in Which Included</p>	<p>28 No of Stories 2</p> <p>29 Basement? Yes <input checked="" type="checkbox"/> No <input type="checkbox"/></p> <p>30 Foundation Material Poured CONCRETE</p> <p>31 Wall Construction</p> <p>32 Roof Type & Material gable Asphalt Shingle</p> <p>33 No. of Bays Front 3 Side 2</p> <p>34 Wall Treatment stretcher bond brick</p> <p>35 Plan Shape rectangular</p> <p>36 Changes (Explain in #42) Addition <input type="checkbox"/> Altered <input type="checkbox"/> Moved <input type="checkbox"/></p> <p>37 Condition Interior <u>Good</u> Exterior <u>Good</u></p> <p>38 Preservation Underway? Yes <input type="checkbox"/> No <input type="checkbox"/></p> <p>39 Endangered? By What? Yes <input checked="" type="checkbox"/> No <input type="checkbox"/></p> <p>40 Visible from Public Road? Yes <input checked="" type="checkbox"/> No <input type="checkbox"/></p> <p>41 Distance from and Frontage on Road</p>	2 County	4 Present Name(s)
11 On National Register? Yes <input type="checkbox"/> No <input type="checkbox"/>	12 Is it Eligible? Yes <input type="checkbox"/> No <input type="checkbox"/>							
13 Part of Estab Hist Dist? Yes <input type="checkbox"/> No <input type="checkbox"/>	14 District Potent? Yes <input type="checkbox"/> No <input type="checkbox"/>							
<p>42 Further Description of Important Features front side chimney</p>	 <p>Photo</p>	5 Other Name(s)						
<p>43 History and Significance Original owner - Dr. Samuel Brody - professor of dairy husbandry at UMC. Top in his field in the country; winner of NATIONAL and International Awards. UMC Department has a Brody award and a Brody lectureship. Excellent example high quality 1930 construction</p> <p>44 Description of Environment and Outbuildings Adjacent to John STEWART Park</p>								
<p>45 Sources of Information SITE VISIT OWNER CONVERSATION</p>	<p>46 Prepared by D. Ives</p> <p>47 Organization CPWB</p> <p>48 Date</p> <p>49 Revision Date(s)</p>							


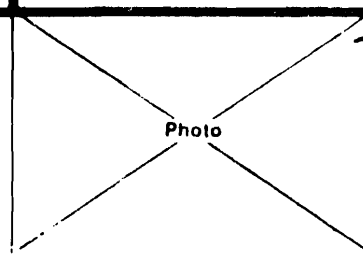
Office of Historic Preservation, P.O. Box 176, Jefferson City, Missouri 65101
HISTORIC INVENTORY

BOHNDICE-311

<p>1 No</p> <p>2 County BOONE</p> <p>3 Location of Negatives</p>	<p>4 Present Name(s) FRANCES FRUEH BEACH</p> <p>5 Other Name(s)</p>	1 NO
<p>6 Specific Location 108 PARK HILL PARK HILL ADD NO 2 LCTS 73-74 and EXC W 5 7+ 75</p> <p>7 City or Town if Rural, Township & Vicinity</p> <p>8 Site Plan with North Arrow </p> <p>9 Coordinates UTM Lat Long</p>	<p>16. Thematic Category</p> <p>17 Date(s) or Period</p> <p>18 Style or Design</p> <p>19. Architect or Engineer</p> <p>20. Contractor or Builder</p> <p>21. Original Use, if apparent Residential</p> <p>22 Present Use Residential</p> <p>23 Ownership Public <input type="checkbox"/> Private <input checked="" type="checkbox"/></p> <p>24. Owner's Name & Address, if known FRANCES FRUEH BEACH 108 PARK HILL COLUMBIA, MO.</p> <p>25 Open to Public? Yes <input type="checkbox"/> No <input checked="" type="checkbox"/></p> <p>26. Local Contact Person or Organization</p> <p>27 Other Surveys in Which Included</p>	2 County
<p>11 On National Register? Yes <input type="checkbox"/> No <input type="checkbox"/></p> <p>13 Part of Estab. Hist. Dist.? Yes <input type="checkbox"/> No <input type="checkbox"/></p> <p>15 Name of Established District</p>	<p>28 No. of Stories 2</p> <p>29. Basement? Yes <input type="checkbox"/> No <input type="checkbox"/></p> <p>30 Foundation Material</p> <p>31. Wall Construction</p> <p>32. Roof Type & Material gable Asphalt shingle</p> <p>33. No. of Bays Front 4 Side 2</p> <p>34. Wall Treatment stretcher bond brick</p> <p>35. Plan Shape</p> <p>36. Changes (Explain in #42) Addition <input type="checkbox"/> Altered <input type="checkbox"/> Moved <input type="checkbox"/></p> <p>37 Condition Interior Good Exterior Good</p> <p>38. Preservation Underway? Yes <input type="checkbox"/> No <input type="checkbox"/></p> <p>39 Endangered? By What? Yes <input checked="" type="checkbox"/> No <input type="checkbox"/></p> <p>40. Visible from Public Road? Yes <input checked="" type="checkbox"/> No <input type="checkbox"/></p> <p>41. Distance from and Frontage on Road</p>	4 Present Name(s)
<p>42. Further Description of Important Features</p>	<p>left & right side chimneys left screened porch FRONT DOOR - pilasters</p>	5 Other Name(s)
<p>43 History and Significance</p> <p>excellent example, high quality 1920-30 residential</p>		
<p>44 Description of Environment and Outbuildings</p> <p>Adjacent to John Stewart Park</p>		
<p>45 Sources of Information</p> <p>SITE VISIT</p>	<p>46. Prepared by D. J. W.</p> <p>47. Organization C P W B</p> <p>48. Date</p> <p>49 Revision Date(s)</p>	


Office of Historic Preservation, P.O. Box 176, Jefferson City, Missouri 65101
HISTORIC INVENTORY

BOHS0016-312

<p>1 No</p> <p>2 County BOONE</p> <p>3 Location of Negatives</p>	<p>4 Present Name(s) THOMAS L. and SUZANNE F. GOOD</p> <p>5 Other Name(s)</p>	1 No		
<p>6 Specific Location 112 PARK HILL PARK HILL ADD NO 2 W 5 FT LT 75 ALL LT 76 and E 5 FT and LT 77</p> <p>7 City or Town if Rural, Township & Vicinity</p> <p>8 Site Plan with North Arrow</p> <div style="text-align: center;">  <p>Park Hill</p> </div> <p>9 Coordinates UTM</p> <p>Lat</p> <p>Long</p>	<p>16. Thematic Category</p> <p>17 Date(s) or Period 1930s</p> <p>18 Style or Design</p> <p>19. Architect or Engineer</p> <p>20. Contractor or Builder</p> <p>21. Original Use, if apparent Residential</p> <p>22 Present Use Residential</p> <p>23 Ownership Public <input type="checkbox"/> Private <input checked="" type="checkbox"/></p> <p>24. Owner's Name & Address, if known THOMAS L. + SUZANNE F. GOOD 112 PARK HILL COLUMBIA, MO.</p> <p>25. Open to Public? Yes <input type="checkbox"/> No <input checked="" type="checkbox"/></p> <p>26 Local Contact Person or Organization</p> <p>27 Other Surveys in Which Included</p>	2. County		
<table border="1" style="width:100%; border-collapse: collapse;"> <tr> <td style="width:50%; vertical-align: top;"> <p>10 Site: <input type="checkbox"/> Building <input checked="" type="checkbox"/></p> <p>11 On National Register? Yes <input type="checkbox"/> No <input type="checkbox"/></p> <p>13 Part of Estab Hist Dist? Yes <input type="checkbox"/> No <input type="checkbox"/></p> <p>15 Name of Established District</p> </td> <td style="width:50%; vertical-align: top;"> <p>12 Is It Eligible? Yes <input type="checkbox"/> No <input type="checkbox"/></p> <p>14. District Potent? Yes <input type="checkbox"/> No <input type="checkbox"/></p> </td> </tr> </table>	<p>10 Site: <input type="checkbox"/> Building <input checked="" type="checkbox"/></p> <p>11 On National Register? Yes <input type="checkbox"/> No <input type="checkbox"/></p> <p>13 Part of Estab Hist Dist? Yes <input type="checkbox"/> No <input type="checkbox"/></p> <p>15 Name of Established District</p>	<p>12 Is It Eligible? Yes <input type="checkbox"/> No <input type="checkbox"/></p> <p>14. District Potent? Yes <input type="checkbox"/> No <input type="checkbox"/></p>	<p>28 No of Stories 3</p> <p>29. Basement? Yes <input checked="" type="checkbox"/> No <input type="checkbox"/></p> <p>30. Foundation Material Poured Concrete</p> <p>31. Wall Construction</p> <p>32. Roof Type & Material gable Asphalt shingle</p> <p>33. No of Bays Front 3 Side 2</p> <p>34. Wall Treatment CLAYBOARD STUCCO, stretcher bond brick</p> <p>35. Plan Shape L-shape</p> <p>36. Changes (Explain in #42) Addition: <input type="checkbox"/> Altered: <input type="checkbox"/> Moved: <input type="checkbox"/></p> <p>37. Condition Interior Good Exterior Good</p> <p>38. Preservation Underway? Yes <input type="checkbox"/> No <input type="checkbox"/></p> <p>39. Endangered? By What? Yes <input checked="" type="checkbox"/> No <input type="checkbox"/> W. Broadway widening</p> <p>40. Visible from Public Road? Yes <input checked="" type="checkbox"/> No <input type="checkbox"/></p> <p>41. Distance from and Frontage on Road</p>	4 Present Name(s)
<p>10 Site: <input type="checkbox"/> Building <input checked="" type="checkbox"/></p> <p>11 On National Register? Yes <input type="checkbox"/> No <input type="checkbox"/></p> <p>13 Part of Estab Hist Dist? Yes <input type="checkbox"/> No <input type="checkbox"/></p> <p>15 Name of Established District</p>	<p>12 Is It Eligible? Yes <input type="checkbox"/> No <input type="checkbox"/></p> <p>14. District Potent? Yes <input type="checkbox"/> No <input type="checkbox"/></p>			
<p>42. Further Description of Important Features</p> <p style="text-align: center;">FRONT side chimney FRONT door - round Arch</p>	<div style="text-align: center;">  <p>Photo</p> </div>	5. Other Name(s)		
<p>43 History and Significance original owner - Dr. Ralph Lewis, pediatrician</p> <p>Excellent example of 1930s high quality residence</p>				
<p>44 Description of Environment and Outbuildings Adjacent to John STEWART Park</p>				
<p>45 Sources of Information Site visit OWNER CONVERSATION</p>	<p>46 Prepared by D. Ives</p> <p>47. Organization C.P.W.B</p> <p>48. Date</p> <p>49 Revision Date(s)</p>			

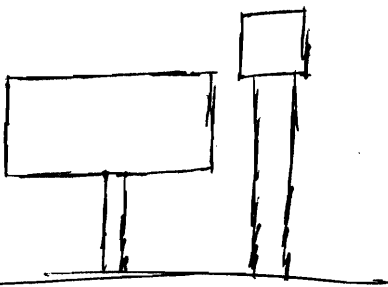
Office of Historic Preservation, P.O. Box 176, Jefferson City, Missouri 65101
HISTORIC INVENTORY

BOASCOOL-313

<p>1 No</p> <p>2 County BOONE</p> <p>3 Location of Negatives</p>	<p>4 Present Name(s) ROBERT E and GUY MARIE FRAKES</p> <p>5 Other Name(s)</p>	1 No				
<p>6 Specific Location 113 PARK HILL PARK HILL ADD no 2 10' E PT LT 83 and all LT 84</p>	<p>16 Thematic Category</p> <p>17 Date(s) or Period</p> <p>18 Style or Design</p> <p>19 Architect or Engineer</p> <p>20 Contractor or Builder</p> <p>21 Original Use, if apparent Residential</p> <p>22 Present Use Residential</p> <p>23 Ownership Public <input type="checkbox"/> Private <input checked="" type="checkbox"/></p> <p>24 Owner's Name & Address, if known ROBERT E. & GUY MARIE FRAKES c/o MRS. FRANK P BLAKE MORE 929 S. PROVIDENCE RD. COLUMBIA, MO.</p> <p>25 Open to Public? Yes <input type="checkbox"/> No <input checked="" type="checkbox"/></p> <p>26 Local Contact Person or Organization</p> <p>27 Other Surveys in Which Included</p>	<p>28 No. of Stories 2</p> <p>29 Basement? Yes <input type="checkbox"/> No <input type="checkbox"/></p> <p>30 Foundation Material</p> <p>31 Wall Construction</p> <p>32 Roof Type & Material Hip Asphalt shingle</p> <p>33 No. of Bays Front 2 Side 3</p> <p>34 Wall Treatment Stretcher bond brick</p> <p>35 Plan Shape L-shape</p> <p>36 Changes (Explain in #42) Addition <input type="checkbox"/> Altered <input type="checkbox"/> Moved <input type="checkbox"/></p> <p>37 Condition Interior Good Exterior Good</p> <p>38 Preservation Underway? Yes <input type="checkbox"/> No <input type="checkbox"/></p> <p>39 Endangered? By What? Yes <input checked="" type="checkbox"/> No <input type="checkbox"/> W. Broadway widening</p> <p>40 Visible from Public Road? Yes <input checked="" type="checkbox"/> No <input type="checkbox"/></p> <p>41 Distance from and Frontage on Road</p>	2 County			
<p>7 City or Town If Rural, Township & Vicinity</p> <p>8 Site Plan with North Arrow</p> <div style="text-align: center;">  <p>Park Hill</p> </div> <p>9 Coordinates UTM Lat Long</p> <p>10 Site <input type="checkbox"/> Building <input checked="" type="checkbox"/> Structure <input type="checkbox"/> Object <input type="checkbox"/></p> <table border="1" style="width:100%; border-collapse: collapse;"> <tr> <td style="width:50%;"> <p>11 On National Register? Yes <input type="checkbox"/> No <input type="checkbox"/></p> </td> <td style="width:50%;"> <p>12 Is II Eligible? Yes <input type="checkbox"/> No <input type="checkbox"/></p> </td> </tr> <tr> <td> <p>13 Part of Estab Hist Dist? Yes <input type="checkbox"/> No <input type="checkbox"/></p> </td> <td> <p>14 District Potent'l? Yes <input type="checkbox"/> No <input type="checkbox"/></p> </td> </tr> </table> <p>15 Name of Established District</p>	<p>11 On National Register? Yes <input type="checkbox"/> No <input type="checkbox"/></p>	<p>12 Is II Eligible? Yes <input type="checkbox"/> No <input type="checkbox"/></p>	<p>13 Part of Estab Hist Dist? Yes <input type="checkbox"/> No <input type="checkbox"/></p>	<p>14 District Potent'l? Yes <input type="checkbox"/> No <input type="checkbox"/></p>	<p>4 Present Name(s)</p>	4 Present Name(s)
<p>11 On National Register? Yes <input type="checkbox"/> No <input type="checkbox"/></p>	<p>12 Is II Eligible? Yes <input type="checkbox"/> No <input type="checkbox"/></p>					
<p>13 Part of Estab Hist Dist? Yes <input type="checkbox"/> No <input type="checkbox"/></p>	<p>14 District Potent'l? Yes <input type="checkbox"/> No <input type="checkbox"/></p>					
<p>42 Further Description of Important Features</p>	<div style="border: 1px solid black; width: 100%; height: 100%; display: flex; align-items: center; justify-content: center;"> X Photo </div>		5 Other Name(s)			
<p>43 History and Significance</p> <p>excellent example, high quality pre-WWII residence</p>						
<p>44 Description of Environment and Outbuildings</p> <p>Adjacent to John Stewart Park</p> <p>Flat-roofed garage</p>						
<p>45 Sources of Information</p> <p>Site visit</p>	<p>46 Prepared by D. Ives</p> <p>47 Organization CPWB</p> <p>48 Date</p> <p>49 Revision Date(s)</p>					

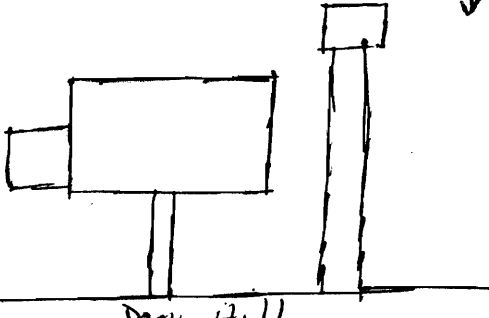
Office of Historic Preservation, P.O. Box 176, Jefferson City, Missouri 65101
HISTORIC INVENTORY

BOASCOO-314

1 No		4 Present Name(s) WILLIAM R. and MARGARET ANN BERNHARDT		1 No
2 County BOONE		5 Other Name(s)		
3 Location of Negatives				
6 Specific Location 115 PARK HILL PARK HILL ADD NO 2 E 25 FT LOT 82 2nd W 40 FT of LOT 83		16 Thematic Category		2 County
7 City or Town If Rural, Township & Vicinity		17 Date(s) or Period ~ 1929		
8 Site Plan with North Arrow  PARK HILL		18 Style or Design		
9 Coordinates UTM Lat Long		19 Architect or Engineer		4 Present Name(s)
10 Site: I Building <input checked="" type="checkbox"/> Structure: I Object <input type="checkbox"/>		20 Contractor or Builder Henry J. Waters Sr.		
11 On National Register? Yes <input type="checkbox"/> No <input type="checkbox"/>		21 Original Use, if apparent Residential		
12 Is It Eligible? Yes <input type="checkbox"/> No <input type="checkbox"/>		22 Present Use Residential		5 Other Name(s)
13 Part of Estab Hist Dist? Yes <input type="checkbox"/> No <input type="checkbox"/>		23 Ownership Public <input type="checkbox"/> Private <input checked="" type="checkbox"/>		
14 District Potent'l? Yes <input type="checkbox"/> No <input type="checkbox"/>		24 Owner's Name & Address, if known WILLIAM R. and MARGARET A. BERNHARDT 115 PARK HILL COLUMBIA, MO.		
15 Name of Established District		25 Open to Public? Yes <input type="checkbox"/> No <input checked="" type="checkbox"/>		
42 Further Description of Important Features Front side chimney Semi-circular arch on umbrella entrance		26 Local Contact Person or Organization		
43 History and Significance Original owner - Henry J. Waters, Sr., Tribune publisher Excellent example, late 1920s high quality residence		27 Other Surveys in Which Included W. Broadway widening		
44 Description of Environment and Outbuildings Adjacent to John Stewart Park		30 Foundation Material Poured concrete		
45 Sources of Information Site Visited Owner Collaboration		31 Wall Construction		
		32 Roof Type & Material cross gable asphalt shingle		
		33 No. of Bays Front 4 Side 2		
		34 Wall Treatment Stucco Stretcher bond brick		
		35 Plan Shape rectangular		
		36 Changes (Explain in #42) Addition: <input type="checkbox"/> Altered: <input type="checkbox"/> Moved: <input type="checkbox"/>		
		37 Condition Interior Good Exterior Good		
		38 Preservation Underway? Yes <input type="checkbox"/> No <input checked="" type="checkbox"/>		
		39 Endangered? By What? Yes <input checked="" type="checkbox"/> No <input type="checkbox"/>		
		40 Visible from Public Road? Yes <input checked="" type="checkbox"/> No <input type="checkbox"/>		
		41 Distance from and Frontage on Road		
		46 Prepared by D. Ives		
		47 Organization CPWB		
		48 Date		
		49 Revision Date(s)		


Office of Historic Preservation, P.O. Box 176, Jefferson City, Missouri 65101
HISTORIC INVENTORY

BOAS006-315

1 No		4 Present Name(s) ROY McMULLAN		1 No
2 County BOONE		5 Other Name(s)		
3 Location of Negatives				
6 Specific Location 116 PARK HILL PARK HILL ADD NO 2 ALL EXC 5 FT E side LOT 77 and EXC W 10 77 LOT 78		16 Thematic Category		2 County
7 City or Town If Rural, Township & Vicinity		17 Date(s) or Period		
8 Site Plan with North Arrow 		18 Style or Design		4 Present Name(s)
9 Coordinates UTM Lat Long		19 Architect or Engineer		
10 Site: <input type="checkbox"/> Building <input checked="" type="checkbox"/> Structure: <input type="checkbox"/> Object: <input type="checkbox"/>		20 Contractor or Builder		
11 On National Register? Yes <input type="checkbox"/> No <input type="checkbox"/>		21 Original Use, if apparent Residential		
12 Is It Eligible? Yes <input type="checkbox"/> No <input type="checkbox"/>		22 Present Use Residential		
13 Part of Estab Hist Dist? Yes <input type="checkbox"/> No <input type="checkbox"/>		23 Ownership Public <input type="checkbox"/> Private <input checked="" type="checkbox"/>		
14 District Potent? Yes <input type="checkbox"/> No <input type="checkbox"/>		24 Owner's Name & Address, if known ROY McMULLAN 116 PARK HILL COLUMBIA, MO.		
15 Name of Established District		25 Open to Public? Yes <input type="checkbox"/> No <input checked="" type="checkbox"/>		
42 Further Description of Important Features Saddle chimney left outside chimney left screened porch Front door - gutters and broken pediment		26 Local Contact Person or Organization		5 Other Name(s)
43 History and Significance excellent example, high quality pre-WWII residence		27 Other Surveys in Which Included W. Broadway widening		
44 Description of Environment and Outbuildings Adjacent to John Stewart Park		28 No. of Stories 2		
45 Sources of Information Site visit		29 Basement? Yes <input type="checkbox"/> No <input checked="" type="checkbox"/>		
		30 Foundation Material		
		31 Wall Construction		
		32 Roof Type & Material gable asphalt shingle		
		33 No. of Bays Front 3 Side 2		
		34 Wall Treatment stretcher bond brick		
		35 Plan Shape		
		36 Changes (Explain in #42) Addition: <input type="checkbox"/> Altered: <input type="checkbox"/> Moved: <input type="checkbox"/>		
		37 Condition Interior Good Exterior Good		
		38 Preservation Underway? Yes <input type="checkbox"/> No <input checked="" type="checkbox"/>		
		39 Endangered? By What? Yes <input checked="" type="checkbox"/> No <input type="checkbox"/>		
		40 Visible from Public Road? Yes <input checked="" type="checkbox"/> No <input type="checkbox"/>		
		41 Distance from and Frontage on Road		
		46 Prepared by D. Ives		
		47 Organization CPWB		
		48 Date		
		49 Revision Date(s)		

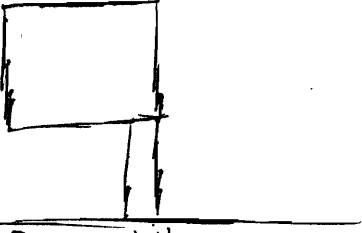
Office of Historic Preservation, P.O. Box 176, Jefferson City, Missouri 65101
HISTORIC INVENTORY

BOAS006-316

1 No		4 Present Name(s) ELIZABETH L. KENNEDY		1 No	
2 County BOONE		5 Other Name(s)			2 County
3 Location of Negatives					
6 Specific Location 117 PARK HILL PARK HILL ADD NO 2 W 1/2 LOT 82 and ALL LOT 81		16 Thematic Category		4 Present Name(s)	
7 City or Town If Rural, Township & Vicinity		17 Date(s) or Period			
8 Site Plan with North Arrow 		18 Style or Design			
9 Coordinates Lat _____ Long _____		19 Architect or Engineer		4 Present Name(s)	
10 Site: <input type="checkbox"/> Building <input checked="" type="checkbox"/> Structure: <input type="checkbox"/> Object: <input type="checkbox"/>		20 Contractor or Builder			
11 On National Register? Yes <input type="checkbox"/> No <input type="checkbox"/>		21 Original Use, if apparent Residential			
12 Is it Eligible? Yes <input type="checkbox"/> No <input type="checkbox"/>		22 Present Use Residential		4 Present Name(s)	
13 Part of Estab Hist Dist? Yes <input type="checkbox"/> No <input type="checkbox"/>		23 Ownership Public <input type="checkbox"/> Private <input checked="" type="checkbox"/>			
14 District Potent'l? Yes <input type="checkbox"/> No <input type="checkbox"/>		24 Owner's Name & Address, if known ELIZABETH L. KENNEDY 117 PARK HILL COLUMBIA, MO.			
15 Name of Established District		25 Open to Public? Yes <input type="checkbox"/> No <input checked="" type="checkbox"/>		4 Present Name(s)	
42 Further Description of Important Features Front dormer right side chimney front screened verandah		26 Local Contact Person or Organization			
43 History and Significance excellent example, high quality pre-WWII residence		27 Other Surveys in Which Included W. Broadway widening			
44 Description of Environment and Outbuildings Adjacent to John Stewart Park		28 No. of Stories 2		5 Other Name(s)	
45 Sources of Information SITE VISIT		29 Basement? Yes <input type="checkbox"/> No <input checked="" type="checkbox"/>			
		30 Foundation Material			
		31 Wall Construction		5 Other Name(s)	
		32 Roof Type & Material gable Asphalt shingle			
		33 No. of Bays Front 3 Side 3			
		34 Wall Treatment stretcher bond brick		5 Other Name(s)	
		35 Plan Shape rectangular			
		36 Changes (Explain in #42) Addition: <input type="checkbox"/> Altered: <input type="checkbox"/> Moved: <input type="checkbox"/>			
		37 Condition Interior Good Exterior Good		5 Other Name(s)	
		38 Preservation Underway? Yes <input type="checkbox"/> No <input checked="" type="checkbox"/>			
		39 Endangered? By What? Yes <input checked="" type="checkbox"/> No <input type="checkbox"/>			
		40 Visible from Public Road? Yes <input checked="" type="checkbox"/> No <input type="checkbox"/>		5 Other Name(s)	
		41 Distance from and Frontage on Road			
		Photo			
		46 Prepared by D. Ives		5 Other Name(s)	
		47 Organization CPWB			
		48 Date 49 Revision Date(s)			

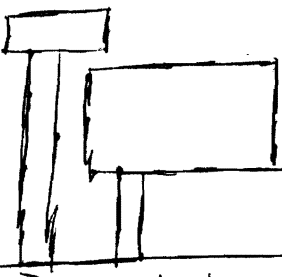
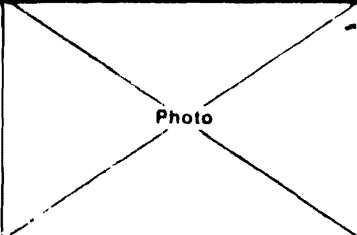
Office of Historic Preservation, P.O. Box 176, Jefferson City, Missouri 65101
HISTORIC INVENTORY

BOAS006-317

<p>1 No</p> <p>2 County BOONE</p> <p>3 Location of Negatives</p>	<p>4 Present Name(s) JAMES D and JILL S. AMERMAN</p> <p>5 Other Name(s)</p>	1 No						
<p>6 Specific Location 118 PARK HILL PARK HILL ADD NO 2 W 10 FT LOT 78 and all LOT 79</p> <p>7 City or Town If Rural, Township & Vicinity</p> <p>8 Site Plan with North Arrow <div style="text-align: center;">  Park Hill </div> </p> <p>9 Coordinates UTM Lat Long</p> <p>10 Site: <input type="checkbox"/> Building <input checked="" type="checkbox"/> Structure: <input type="checkbox"/> Object: <input type="checkbox"/></p> <table border="1" style="width:100%; border-collapse: collapse;"> <tr> <td style="width:50%;">11 On National Register? Yes <input type="checkbox"/> No <input type="checkbox"/></td> <td style="width:50%;">12 Is It Eligible? Yes <input type="checkbox"/> No <input type="checkbox"/></td> </tr> <tr> <td>13 Part of Estab. Hist. Dist.? Yes <input type="checkbox"/> No <input type="checkbox"/></td> <td>14 District Potential? Yes <input type="checkbox"/> No <input type="checkbox"/></td> </tr> </table> <p>15 Name of Established District</p>	11 On National Register? Yes <input type="checkbox"/> No <input type="checkbox"/>	12 Is It Eligible? Yes <input type="checkbox"/> No <input type="checkbox"/>	13 Part of Estab. Hist. Dist.? Yes <input type="checkbox"/> No <input type="checkbox"/>	14 District Potential? Yes <input type="checkbox"/> No <input type="checkbox"/>	<p>16 Thematic Category</p> <p>17 Date(s) or Period</p> <p>18 Style or Design</p> <p>19 Architect or Engineer</p> <p>20 Contractor or Builder</p> <p>21 Original Use, if apparent Residential</p> <p>22 Present Use Residential</p> <p>23 Ownership Public <input type="checkbox"/> Private <input checked="" type="checkbox"/></p> <p>24 Owner's Name & Address, if known JAMES D and JILL S. AMERMAN 118 PARK HILL COLUMBIA, MO.</p> <p>25 Open to Public? Yes <input type="checkbox"/> No <input checked="" type="checkbox"/></p> <p>26 Local Contact Person or Organization</p> <p>27 Other Surveys in Which Included</p>	<p>28 No. of Stories 2</p> <p>29 Basement? Yes <input type="checkbox"/> No <input type="checkbox"/></p> <p>30 Foundation Material</p> <p>31 Wall Construction</p> <p>32 Roof Type & Material gable ASPHALT shingle</p> <p>33 No. of Bays Front 3 Side 2</p> <p>34 Wall Treatment Clayboard stretcher bond brick</p> <p>35 Plan Shape rectangular</p> <p>36 Changes (Explain in #42) Addition: <input type="checkbox"/> Altered: <input type="checkbox"/> Moved: <input type="checkbox"/></p> <p>37 Condition Interior Good Exterior Good</p> <p>38 Preservation Underway? Yes <input type="checkbox"/> No <input type="checkbox"/></p> <p>39 Endangered? By What? Yes <input checked="" type="checkbox"/> No <input type="checkbox"/> W. Broadway widening</p> <p>40 Visible from Public Road? Yes <input checked="" type="checkbox"/> No <input type="checkbox"/></p> <p>41 Distance from and Frontage on Road</p>	2. County	4 Present Name(s)
11 On National Register? Yes <input type="checkbox"/> No <input type="checkbox"/>	12 Is It Eligible? Yes <input type="checkbox"/> No <input type="checkbox"/>							
13 Part of Estab. Hist. Dist.? Yes <input type="checkbox"/> No <input type="checkbox"/>	14 District Potential? Yes <input type="checkbox"/> No <input type="checkbox"/>							
<p>42 Further Description of Important Features Front slope chimney front door - pilasters & broken pediment</p>		5 Other Name(s)						
<p>43 History and Significance excellent example, high quality pre-WWII residence</p>								
<p>44 Description of Environment and Outbuildings Adjacent to John STEWART Park</p>								
<p>45 Sources of Information Site VISIT</p>	<p>46 Prepared by D. Ives</p> <p>47 Organization CPWB</p> <p>48 Date 49 Revision Date(s)</p>							

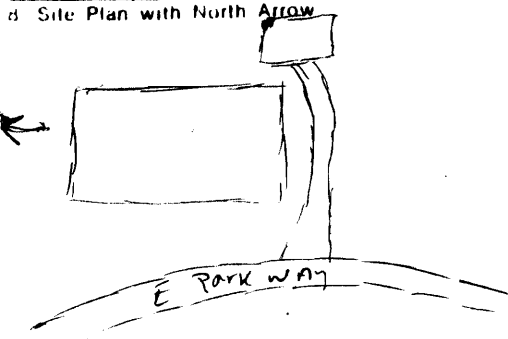
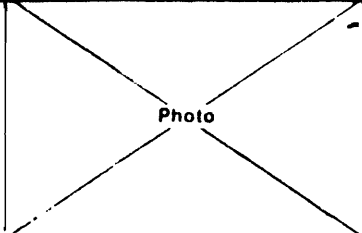
Office of Historic Preservation, P.O. Box 176, Jefferson City, Missouri 65101
HISTORIC INVENTORY

BOA5000-318

<p>1 No</p> <p>2 County BOONE</p> <p>3 Location of Negatives</p>	<p>4 Present Name(s) JOHN H AND MARILEE DUNN</p> <p>5 Other Name(s)</p>	1 No				
<p>6 Specific Location 119 PARK HILL PARK HILL ADD NO 2 LOT 80</p> <p>7 City or Town If Rural, Township & Vicinity</p> <p>8 Site Plan with North Arrow ↑</p>  <p style="text-align: center;">Park Hill</p> <p>9 Coordinates UTM Lat Long</p> <p>10 Site: Building <input checked="" type="checkbox"/> Structure: Object <input type="checkbox"/></p> <table border="1" style="width:100%; border-collapse: collapse;"> <tr> <td>11 On National Register? Yes <input type="checkbox"/> No <input type="checkbox"/></td> <td>12 Is It Eligible? Yes <input type="checkbox"/> No <input type="checkbox"/></td> </tr> <tr> <td>13 Part of Estab Hist Dist? Yes <input type="checkbox"/> No <input type="checkbox"/></td> <td>14 District Potential? Yes <input type="checkbox"/> No <input type="checkbox"/></td> </tr> </table> <p>15 Name of Established District</p>	11 On National Register? Yes <input type="checkbox"/> No <input type="checkbox"/>	12 Is It Eligible? Yes <input type="checkbox"/> No <input type="checkbox"/>	13 Part of Estab Hist Dist? Yes <input type="checkbox"/> No <input type="checkbox"/>	14 District Potential? Yes <input type="checkbox"/> No <input type="checkbox"/>	<p>16 Thematic Category</p> <p>17 Date(s) or Period</p> <p>18 Style or Design</p> <p>19 Architect or Engineer</p> <p>20 Contractor or Builder</p> <p>21 Original Use, if apparent Residential</p> <p>22 Present Use Residential</p> <p>23 Ownership Public <input type="checkbox"/> Private <input checked="" type="checkbox"/></p> <p>24 Owner's Name & Address, if known JOHN H. and MARILEE DUNN 119 PARK HILL COLUMBIA, MO.</p> <p>25 Open to Public? Yes <input type="checkbox"/> No <input checked="" type="checkbox"/></p> <p>26 Local Contact Person or Organization</p> <p>27 Other Surveys in Which Included</p>	2 County
11 On National Register? Yes <input type="checkbox"/> No <input type="checkbox"/>	12 Is It Eligible? Yes <input type="checkbox"/> No <input type="checkbox"/>					
13 Part of Estab Hist Dist? Yes <input type="checkbox"/> No <input type="checkbox"/>	14 District Potential? Yes <input type="checkbox"/> No <input type="checkbox"/>					
	<p>28 No. of Stories 2</p> <p>29 Basement? Yes <input type="checkbox"/> No <input type="checkbox"/></p> <p>30 Foundation Material</p> <p>31 Wall Construction</p> <p>32 Roof Type & Material gable ASPHALT shingle</p> <p>33 No. of Bays Front 3 Side 3</p> <p>34 Wall Treatment STUCCO</p> <p>35 Plan Shape rectangle</p> <p>36 Changes (Explain in #42) Addition: <input type="checkbox"/> Altered: <input type="checkbox"/> Moved: <input type="checkbox"/></p> <p>37 Condition Interior Good Exterior Good</p> <p>38 Preservation Underway? Yes <input type="checkbox"/> No <input type="checkbox"/></p> <p>39 Endangered? By What? Yes <input checked="" type="checkbox"/> No <input type="checkbox"/></p> <p>W. Broadway widening</p> <p>40 Visible from Public Road? Yes <input checked="" type="checkbox"/> No <input type="checkbox"/></p> <p>41 Distance from and Frontage on Road</p>	4 Present Name(s)				
<p>42 Further Description of Important Features</p> <p style="text-align: center;">Front screened verandah Saddle chimney Front slope dormer</p>	 <p style="text-align: center;">Photo</p>	5 Other Name(s)				
<p>43 History and Significance</p> <p style="text-align: center;">excellent example of high quality pre-WWII residence</p>						
<p>44 Description of Environment and Outbuildings</p> <p>Adjacent to John Stewart Park</p>						
<p>45 Sources of Information</p> <p>Site visit</p>	<p>46 Prepared by D. Ives</p> <p>47 Organization CPWB</p> <p>48 Date 49 Revision Date(s)</p>					


Office of Historic Preservation, P.O. Box 176, Jefferson City, Missouri 65101
HISTORIC INVENTORY

BOASCOLE-319

<p>1 No</p> <p>2 County <u>BOONE</u></p> <p>3 Location of Negatives</p>	<p>4 Present Name(s) <u>WALDO and EVA MAE PROCTOR</u></p> <p>5 Other Name(s)</p>	1 No								
<p>6 Specific Location <u>6 E PARKWAY</u> <u>PARK HILL ADD NO 2 LOT 50</u></p> <p>7 City or Town <input type="checkbox"/> Rural, Township & Vicinity</p> <p>8 Site Plan with North Arrow</p>  <p>9 Coordinates <u>UTM</u> Lat Long</p> <table border="1" style="width:100%; border-collapse: collapse;"> <tr> <td style="width:50%;">10 Site: <input type="checkbox"/> Building <input checked="" type="checkbox"/></td> <td style="width:50%;">Structure: <input type="checkbox"/> Object: <input type="checkbox"/></td> </tr> <tr> <td>11 On National Register? Yes <input type="checkbox"/> No <input type="checkbox"/></td> <td>12 Is It Eligible? Yes <input type="checkbox"/> No <input type="checkbox"/></td> </tr> <tr> <td>13 Part of Estab Hist Dist? Yes <input type="checkbox"/> No <input type="checkbox"/></td> <td>14 District Potential? Yes <input type="checkbox"/> No <input type="checkbox"/></td> </tr> </table> <p>15 Name of Established District</p>	10 Site: <input type="checkbox"/> Building <input checked="" type="checkbox"/>	Structure: <input type="checkbox"/> Object: <input type="checkbox"/>	11 On National Register? Yes <input type="checkbox"/> No <input type="checkbox"/>	12 Is It Eligible? Yes <input type="checkbox"/> No <input type="checkbox"/>	13 Part of Estab Hist Dist? Yes <input type="checkbox"/> No <input type="checkbox"/>	14 District Potential? Yes <input type="checkbox"/> No <input type="checkbox"/>	<p>16 Thematic Category</p> <p>17 Date(s) or Period</p> <p>18 Style or Design <u>c ranch</u></p> <p>19 Architect or Engineer</p> <p>20 Contractor or Builder</p> <p>21 Original Use, if apparent <u>Residential</u></p> <p>22 Present Use <u>//</u></p> <p>23 Ownership Public <input type="checkbox"/> Private <input checked="" type="checkbox"/></p> <p>24 Owner's Name & Address, if known <u>WALDO and EVA MAE PROCTOR</u> <u>6 E PARKWAY</u> <u>COLUMBIA, MO.</u></p> <p>25 Open to Public? Yes <input type="checkbox"/> No <input type="checkbox"/></p> <p>26 Local Contact Person or Organization</p> <p>27 Other Surveys in Which Included</p>	<p>28 No of Stories <u>1</u></p> <p>29 Basement? Yes <input type="checkbox"/> No <input type="checkbox"/></p> <p>30 Foundation Material</p> <p>31 Wall Construction</p> <p>32 Roof Type & Material <u>Asphalt Shingle</u></p> <p>33 No of Bays Front <u>3</u> Side <u>3</u></p> <p>34 Wall Treatment <u>Quarry Stone</u> <u>Stretcher bond brick</u></p> <p>35 Plan Shape</p> <p>36 Changes (Explain in #42) Addition: <input type="checkbox"/> Altered: <input type="checkbox"/> Moved: <input type="checkbox"/></p> <p>37 Condition Interior <u>Good</u> Exterior <u>Good</u></p> <p>38 Preservation Underway? Yes <input type="checkbox"/> No <input type="checkbox"/></p> <p>39 Endangered? By What? Yes <input checked="" type="checkbox"/> No <input type="checkbox"/> <u>w. Broadway widening</u></p> <p>40 Visible from Public Road? Yes <input checked="" type="checkbox"/> No <input type="checkbox"/></p> <p>41 Distance from and Frontage on Road</p>	2 County	4 Present Name(s)
10 Site: <input type="checkbox"/> Building <input checked="" type="checkbox"/>	Structure: <input type="checkbox"/> Object: <input type="checkbox"/>									
11 On National Register? Yes <input type="checkbox"/> No <input type="checkbox"/>	12 Is It Eligible? Yes <input type="checkbox"/> No <input type="checkbox"/>									
13 Part of Estab Hist Dist? Yes <input type="checkbox"/> No <input type="checkbox"/>	14 District Potential? Yes <input type="checkbox"/> No <input type="checkbox"/>									
<p>42 Further Description of Important Features <u>left slope chimney</u></p>		<p>Photo</p> 	5 Other Name(s)							
<p>43 History and Significance</p> <p><u>interview with district</u></p>										
<p>44 Description of Environment and Outbuildings <u>Across from John Stewart Park</u> <u>stretcher bond brick garage</u></p>										
<p>45 Sources of Information <u>site visit</u></p>	<p>46 Prepared by <u>D. Ives</u></p> <p>47 Organization <u>CPWB</u></p> <p>48 Date 49 Revision Date(s)</p>									

Office of Historic Preservation, P.O. Box 176, Jefferson City, Missouri 65101
HISTORIC INVENTORY

BOARSOOLE - 320

1 No		4 Present Name(s) Dr. J.m. and Ruth S HERN		1 No
2 County Boone		5 Other Name(s)		
3 Location of Negatives				
6 Specific Location 8 E PARKWAY PARK HILL ADD NO 2 LOT 50		16 Thematic Category		2 County
7 City or Town Rural, Township & Vicinity		17 Date(s) or Period		
8 Site Plan with North Arrow 		18 Style or Design split level		4 Present Name(s)
		19 Architect or Engineer		
		20 Contractor or Builder		
		21 Original Use, if apparent Residential		
		22 Present Use "		
		23 Ownership Public <input type="checkbox"/> Private <input checked="" type="checkbox"/>		
		24 Owner's Name & Address, if known Dr. J.m. and Ruth S. HERN 8 E. PARKWAY COLUMBIA, MO.		
		25 Open to Public? Yes <input type="checkbox"/> No <input type="checkbox"/>		
		26 Local Contact Person or Organization		
		27 Other Surveys in Which Included W. Broadway widening		
9 Coordinates Lat Long		28 No of Stories 2		5 Other Name(s)
10 Site: Building <input checked="" type="checkbox"/> Structure <input type="checkbox"/> Object <input type="checkbox"/>		29 Basement? Yes <input type="checkbox"/> No <input type="checkbox"/>		
11 On National Register? Yes <input type="checkbox"/> No <input type="checkbox"/>		30 Foundation Material		
12 Is Eligible? Yes <input type="checkbox"/> No <input type="checkbox"/>		31 Wall Construction		
13 Part of Estab Hist Dist? Yes <input type="checkbox"/> No <input type="checkbox"/>		32 Roof Type & Material Gable Asphalt shingle		
14 District Potential? Yes <input type="checkbox"/> No <input type="checkbox"/>		33 No. of Bays Front 3 Side 2		
15 Name of Established District		34 Wall Treatment stretcher bond brick		
		35 Plan Shape		
		36 Changes (Explain in #42) Addition <input type="checkbox"/> Altered <input type="checkbox"/> Moved <input type="checkbox"/>		
		37 Condition Interior <u>Good</u> Exterior <u>Good</u>		
42 Further Description of Important Features left side chimney		38 Preservation Underway? Yes <input type="checkbox"/> No <input type="checkbox"/>		
43 History and Significance intrusion into district		39 Endangered? By What? Yes <input checked="" type="checkbox"/> No <input type="checkbox"/>		
44 Description of Environment and Outbuildings Across from John STEWART Park		40 Visible from Public Road? Yes <input checked="" type="checkbox"/> No <input type="checkbox"/>		
45 Sources of Information SITE VISIT		41 Distance from and Frontage on Road		
		46 Prepared by J. Ives		
		47 Organization CPWB		
		48 Date		
		49 Revision Date(s)		

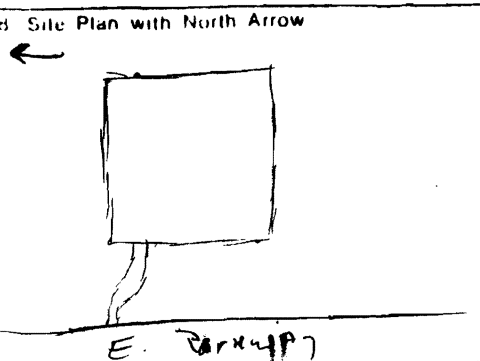
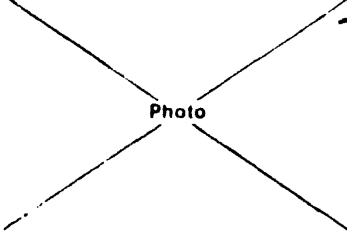
Office of Historic Preservation, P.O. Box 176, Jefferson City, Missouri 65101
HISTORIC INVENTORY

BOAS 006 - 321

<p>1 No</p> <p>2 County <u>Bonne</u></p> <p>3 Location of Negatives</p>	<p>4 Present Name(s) <u>R. A. and VIRGINIA G Young</u></p> <p>5 Other Name(s)</p>	1 No	
<p>6 Specific Location <u>10 E PARKWAY</u> <u>PARK HILL ADD NO 2 LOT 51</u></p> <p>7 City or Town If Rural, Township & Vicinity</p> <p>8 Site Plan with North Arrow</p> <div style="text-align: center;"> </div> <p>9 Coordinates UTM Lat Long</p>	<p>16 Thematic Category</p> <p>17 Date(s) or Period</p> <p>18 Style or Design</p> <p>19 Architect or Engineer</p> <p>20 Contractor or Builder</p> <p>21 Original Use, if apparent <u>Residential</u></p> <p>22 Present Use "</p> <p>23 Ownership Public <input type="checkbox"/> Private <input checked="" type="checkbox"/></p> <p>24 Owner's Name & Address, if known <u>R. A. AND VIRGINIA G. Young</u> <u>10 E PARKWAY</u> <u>COLUMBIA, MO.</u></p> <p>25 Open to Public? Yes <input type="checkbox"/> No <input checked="" type="checkbox"/></p> <p>26 Local Contact Person or Organization</p> <p>27 Other Surveys in Which Included</p>	<p>28 No of Stories <u>2</u></p> <p>29 Basement? Yes <input type="checkbox"/> No <input type="checkbox"/></p> <p>30 Foundation Material</p> <p>31 Wall Construction</p> <p>32 Roof Type & Material <u>gable asphalt shingle</u></p> <p>33 No. of Bays Front <u>3</u> Side <u>2</u></p> <p>34 Wall Treatment <u>stretch bond brick</u></p> <p>35 Plan Shape</p> <p>36 Changes (Explain in #42) Addition: <input type="checkbox"/> Altered <input type="checkbox"/> Moved <input type="checkbox"/></p> <p>37 Condition Interior <u>Good</u> Exterior <u>Good</u></p> <p>38 Preservation Underway? Yes <input type="checkbox"/> No <input type="checkbox"/></p> <p>39 Endangered? By What? Yes <input checked="" type="checkbox"/> No <input type="checkbox"/> <u>W. Broadway widening</u></p> <p>40 Visible from Public Road? Yes <input checked="" type="checkbox"/> No <input type="checkbox"/></p> <p>41 Distance from and Frontage on Road</p>	2 County
<p>10 Site: <input type="checkbox"/> Building <input checked="" type="checkbox"/> Structure: <input type="checkbox"/> Object <input type="checkbox"/></p> <p>11 On National Register? Yes <input type="checkbox"/> No <input type="checkbox"/></p> <p>12 Is It Eligible? Yes <input type="checkbox"/> No <input type="checkbox"/></p> <p>13 Part of Estab Hist Dist? Yes <input type="checkbox"/> No <input type="checkbox"/></p> <p>14 District Potent'l? Yes <input type="checkbox"/> No <input type="checkbox"/></p> <p>15 Name of Established District</p>	<p>42 Further Description of Important Features <u>right side chimney</u> <u>Front Door - pilasters & broken pediment</u></p>	4 Present Name(s)	
<p>43 History and Significance <u>excellent example of 1920s-30s high quality residence</u></p>	<p>44 Description of Environment and Outbuildings <u>Across from John STEWART Park</u></p>	5 Other Name(s)	
<p>45 Sources of Information <u>Site Visit</u></p>	<p>46 Prepared by <u>D. Ives</u></p> <p>47 Organization <u>CPWB</u></p> <p>48 Date</p> <p>49 Revision Date(s)</p>		

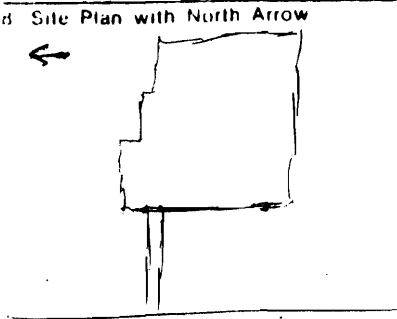
Office of Historic Preservation, P.O. Box 176, Jefferson City, Missouri 65101
HISTORIC INVENTORY

BOASOOL-322

<p>1 No</p> <p>2 County <u>Boone</u></p> <p>3 Location of Negatives</p>	<p>4 Present Name(s) <u>R.W. and MARIE C Odor</u></p> <p>5 Other Name(s)</p>	1 No
<p>6 Specific Location <u>102 E PARKWAY PARK HILL ADD NO 2 Lot 52</u></p> <p>7 City or Town If Rural, Township & Vicinity</p> <p>8 Site Plan with North Arrow </p> <p>9 Coordinates UTM Lat Long</p>	<p>16. Thematic Category</p> <p>17 Date(s) or Period</p> <p>18 Style or Design</p> <p>19. Architect or Engineer <u>Hurst John</u></p> <p>20. Contractor or Builder</p> <p>21. Original Use, if apparent <u>Residential</u></p> <p>22 Present Use <u>"</u></p> <p>23 Ownership Public <input type="checkbox"/> Private <input checked="" type="checkbox"/></p> <p>24. Owner's Name & Address, if known <u>R.W. and MARIE C. ODOR 102 E PARKWAY Columbia, Mo.</u></p> <p>25. Open to Public? Yes <input type="checkbox"/> No <input checked="" type="checkbox"/></p> <p>26. Local Contact Person or Organization</p> <p>27 Other Surveys in Which Included</p>	2 County
<p>11 On National Register? Yes <input type="checkbox"/> No <input type="checkbox"/></p> <p>12 Is it Eligible? Yes <input type="checkbox"/> No <input type="checkbox"/></p> <p>13 Part of Estab Hist Dist? Yes <input type="checkbox"/> No <input type="checkbox"/></p> <p>14. District Potent'l? Yes <input type="checkbox"/> No <input type="checkbox"/></p> <p>15 Name of Established District</p>	<p>28 No of Stories <u>2</u></p> <p>29. Basement? Yes <input type="checkbox"/> No <input type="checkbox"/></p> <p>30 Foundation Material</p> <p>31. Wall Construction</p> <p>32. Roof Type & Material <u>HIP Ballcast Asphalt shingle</u></p> <p>33. No. of Bays Front <u>2</u> Side <u>2</u></p> <p>34. Wall Treatment <u>STUCCO</u></p> <p>35. Plan Shape</p> <p>36. Changes (Explain in #42) Addition <input type="checkbox"/> Altered <input type="checkbox"/> Moved <input type="checkbox"/></p> <p>37. Condition Interior <u>Good</u> Exterior <u>Good</u></p> <p>38. Preservation Underway? Yes <input type="checkbox"/> No <input type="checkbox"/></p> <p>39. Endangered? By What? Yes <input checked="" type="checkbox"/> No <input type="checkbox"/> <u>W. Broadway widening</u></p> <p>40. Visible from Public Road? Yes <input checked="" type="checkbox"/> No <input type="checkbox"/></p> <p>41. Distance from and Frontage on Road</p>	4 Present Name(s)
<p>42. Further Description of Important Features <u>left slope chimney center ogee front door entry way buttresses - left & right, front & rear</u></p>		5 Other Name(s)
<p>43 History and Significance <u>excellent example of 1920s-30s high quality residence</u></p>		
<p>44 Description of Environment and Outbuildings <u>Across from John Stewart Park</u></p>		
<p>45 Sources of Information <u>Site Visit</u></p>	<p>46 Prepared by <u>D. Ives</u></p> <p>47. Organization <u>C & W B</u></p> <p>48. Date</p> <p>49 Revision Date(s)</p>	

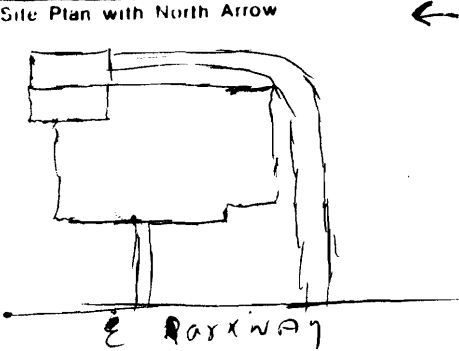
Office of Historic Preservation, P.O. Box 176, Jefferson City, Missouri 65101
HISTORIC INVENTORY

BOASCOO - 323

<p>1 No</p> <p>2 County <u>Boone</u></p> <p>3 Location of Negatives</p>	<p>4 Present Name(s) <u>DONALD W. and DEANE R. CALDWELL</u></p> <p>5 Other Name(s)</p>	1 No
<p>6 Specific Location <u>104 E PARKWAY PARK HILL ADD No 2 LOT 53</u></p> <p>7 City or Town If Rural, Township & Vicinity</p> <p>8 Site Plan with North Arrow </p> <p>9 Coordinates UTM Lat Long</p>	<p>16 Thematic Category</p> <p>17 Date(s) or Period <u>1933</u></p> <p>18 Style or Design</p> <p>19 Architect or Engineer</p> <p>20 Contractor or Builder <u>John Epple</u></p> <p>21 Original Use, if apparent <u>Residential</u></p> <p>22 Present Use <u>"</u></p> <p>23 Ownership Public <input type="checkbox"/> Private <input checked="" type="checkbox"/></p> <p>24 Owner's Name & Address, if known <u>DONALD W. and DEANE R. CALDWELL 104 E. PARKWAY COLUMBIA, MO.</u></p> <p>25 Open to Public? Yes <input type="checkbox"/> No <input checked="" type="checkbox"/></p> <p>26 Local Contact Person or Organization</p> <p>27 Other Surveys in Which Included</p>	2 County
<p>10 Site <input type="checkbox"/> Building <input checked="" type="checkbox"/> Structure <input type="checkbox"/> Object <input type="checkbox"/></p> <p>11 On National Register? Yes <input type="checkbox"/> No <input type="checkbox"/></p> <p>12 Is It Eligible? Yes <input type="checkbox"/> No <input type="checkbox"/></p> <p>13 Part of Estab. Hist. Dist.? Yes <input type="checkbox"/> No <input type="checkbox"/></p> <p>14 District Potent'l? Yes <input type="checkbox"/> No <input type="checkbox"/></p> <p>15 Name of Established District</p>	<p>28 No. of Stories <u>2</u></p> <p>29 Basement? Yes <input checked="" type="checkbox"/> No <input type="checkbox"/></p> <p>30 Foundation Material <u>STONE</u></p> <p>31 Wall Construction</p> <p>32 Roof Type & Material <u>Cross gable Asphalt shingle</u></p> <p>33 No. of Bays Front <u>3</u> Side <u>4</u></p> <p>34 Wall Treatment <u>Smother bond brick</u></p> <p>35 Plan Shape</p> <p>36 Changes (Explain in #42) Addition <input checked="" type="checkbox"/> Altered <input type="checkbox"/> Moved <input type="checkbox"/></p> <p>37 Condition Interior <u>Good</u> Exterior <u>Good</u></p> <p>38 Preservation Underway? Yes <input type="checkbox"/> No <input type="checkbox"/></p> <p>39 Endangered? By What? Yes <input checked="" type="checkbox"/> No <input type="checkbox"/></p> <p>40 Visible from Public Road? Yes <input checked="" type="checkbox"/> No <input type="checkbox"/></p> <p>41 Distance from and Frontage on Road</p>	4 Present Name(s)
<p>42 Further Description of Important Features <u>#36 - clapboard rear addition Front side chimney w/dormer rounded front porch entry Arch w/keystone</u></p>	<p>43 History and Significance <u>originally owned by Mr. Summerville until 1962 Dr. ... until 1966 when the Caldwell bought it excellent example, 1930's high quality work</u></p>	5 Other Name(s)
<p>44 Description of Environment and Outbuildings <u>Across from John Stewart Park</u></p>	<p>45 Sources of Information <u>Site visit ... conversation</u></p>	Photo
<p>46 Prepared by <u>D. J. ...</u></p> <p>47 Organization <u>CPWB</u></p> <p>48 Date</p> <p>49 Revision Date(s)</p>		


Office of Historic Preservation, P.O. Box 176, Jefferson City, Missouri 65101
HISTORIC INVENTORY

BOASOOLE-324

1 No		4 Present Name(s) PATRICK R. and ABBY CANTLON		1 No	
2 County Boone		5 Other Name(s)			2 County
3 Location of Negatives					
6 Specific Location 106 E PARKWAY PARK HILL ADD NO 2 LOT 54		16. Thematic Category		28. No of Stories 2	
7 City or Town If Rural, Township & Vicinity		17 Date(s) or Period		29. Basement? Yes <input type="checkbox"/> No <input type="checkbox"/>	
8 Site Plan with North Arrow 		18 Style or Design		30 Foundation Material	
9 Coordinates UTM Lat Long		19. Architect or Engineer		31. Wall Construction	
10 Site <input type="checkbox"/> Building <input checked="" type="checkbox"/> Structure <input type="checkbox"/> Object <input type="checkbox"/>		20. Contractor or Builder		32. Roof Type & Material gable Asphalt Shingle	
11 On National Register? Yes <input type="checkbox"/> No <input type="checkbox"/>		21. Original Use, if apparent Residential		33. No. of Bays Front 3 Side 2	
12 Is Eligible? Yes <input type="checkbox"/> No <input type="checkbox"/>		22 Present Use "		34. Wall Treatment 5/8" x 2 1/2" hard brick	
13 Part of Estab Hist Dist? Yes <input type="checkbox"/> No <input type="checkbox"/>		23 Ownership Public <input type="checkbox"/> Private <input checked="" type="checkbox"/>		35. Plan Shape	
14 District Potent? Yes <input type="checkbox"/> No <input type="checkbox"/>		24. Owner's Name & Address, if known PATRICK R. and ABBY CANTLON 106 E. PARKWAY COLUMBIA, MO.		36. Changes (Explain in #42) Addition <input type="checkbox"/> Altered <input type="checkbox"/> Moved <input type="checkbox"/>	
15 Name of Established District		25 Open to Public? Yes <input type="checkbox"/> No <input checked="" type="checkbox"/>		37. Condition Interior Good Exterior Good	
42. Further Description of Important Features left side chimney Front columned portico		26. Local Contact Person or Organization		38. Preservation Underway? Yes <input type="checkbox"/> No <input type="checkbox"/>	
43 History and Significance speculatively 1920s-30s residence		27. Other Surveys in Which Included W. Broadway widening		39. Endangered? By What? Yes <input checked="" type="checkbox"/> No <input type="checkbox"/>	
44 Description of Environment and Outbuildings Across from John Stewart Park		46 Prepared by D. Ives		40. Visible from Public Road? Yes <input checked="" type="checkbox"/> No <input type="checkbox"/>	
45 Sources of Information Site Visit		47. Organization CPWB		41. Distance from and Frontage on Road	
		48. Date		49. Revision Date(s)	
				5. Other Name(s)	


HISTORIC INVENTORY

BOAS006-325

<p>1 No</p> <p>2 County Boone</p> <p>3 Location of Negatives</p>	<p>4 Present Name(s) FRED V. and DOROTHY H. HEINKEL</p> <p>5 Other Name(s)</p>	1 No				
<p>6 Specific Location 108 E. PARKWAY PARK HILL ADD NO 2 LOT 55</p> <p>7 City or Town If Rural, Township & Vicinity</p> <p>8 Site Plan with North Arrow </p> <p>9 Coordinates UTM Lat Long</p> <p>10 Site Structure Building <input checked="" type="checkbox"/> Object <input type="checkbox"/></p> <table border="1" style="width:100%; border-collapse: collapse;"> <tr> <td style="width:50%;">11 On National Register? Yes <input type="checkbox"/> No <input type="checkbox"/></td> <td style="width:50%;">12 Is It Eligible? Yes <input type="checkbox"/> No <input type="checkbox"/></td> </tr> <tr> <td>13 Part of Estab Hist Dist? Yes <input type="checkbox"/> No <input type="checkbox"/></td> <td>14 District Potent? Yes <input type="checkbox"/> No <input type="checkbox"/></td> </tr> </table> <p>15 Name of Established District</p>	11 On National Register? Yes <input type="checkbox"/> No <input type="checkbox"/>	12 Is It Eligible? Yes <input type="checkbox"/> No <input type="checkbox"/>	13 Part of Estab Hist Dist? Yes <input type="checkbox"/> No <input type="checkbox"/>	14 District Potent? Yes <input type="checkbox"/> No <input type="checkbox"/>	<p>16 Thematic Category</p> <p>17 Date(s) or Period</p> <p>18 Style or Design</p> <p>19 Architect or Engineer</p> <p>20 Contractor or Builder</p> <p>21 Original Use, if apparent Residential</p> <p>22 Present Use "</p> <p>23 Ownership Public <input type="checkbox"/> Private <input checked="" type="checkbox"/></p> <p>24 Owner's Name & Address, if known FRED V. and DOROTHY H. HEINKEL 108 E. PARKWAY COLUMBIA, MO.</p> <p>25 Open to Public? Yes <input type="checkbox"/> No <input checked="" type="checkbox"/></p> <p>26 Local Contact Person or Organization</p> <p>27 Other Surveys in Which Included</p>	2 County
11 On National Register? Yes <input type="checkbox"/> No <input type="checkbox"/>	12 Is It Eligible? Yes <input type="checkbox"/> No <input type="checkbox"/>					
13 Part of Estab Hist Dist? Yes <input type="checkbox"/> No <input type="checkbox"/>	14 District Potent? Yes <input type="checkbox"/> No <input type="checkbox"/>					
	<p>28 No of Stories 2</p> <p>29 Basement? Yes <input type="checkbox"/> No <input type="checkbox"/></p> <p>30 Foundation Material</p> <p>31 Wall Construction</p> <p>32 Roof Type & Material cross gable ASPHALT shingle</p> <p>33 No. of Bays Front 4 Side 3</p> <p>34 Wall Treatment STRETCHER bond brick</p> <p>35 Plan Shape</p> <p>36 Changes (Explain in #42) Addition: <input type="checkbox"/> Altered <input type="checkbox"/> Moved <input type="checkbox"/></p> <p>37 Condition Interior Good Exterior Good</p> <p>38 Preservation Underway? Yes <input type="checkbox"/> No <input type="checkbox"/></p> <p>39 Endangered? By What? Yes <input checked="" type="checkbox"/> No <input type="checkbox"/> W. Broadway widening</p> <p>40 Visible from Public Road? Yes <input type="checkbox"/> No <input type="checkbox"/></p> <p>41 Distance from and Frontage on Road</p>	4 Present Name(s)				
	<p>42 Further Description of Important Features Front window, 1st story, ogive arch w/keystone Front entranceway - rounded arch w/keystone left side chimney</p>	5 Other Name(s)				
<p>43 History and Significance Excellent example of 1920's - 30's residence</p>						
<p>44 Description of Environment and Outbuildings Across from John Stewart Park</p>						
<p>45 Sources of Information Site Visit</p>	<p>46 Prepared by D. Ives</p> <p>47 Organization C.P.W.B.</p> <p>48 Date 49 Revision Date(s)</p>					

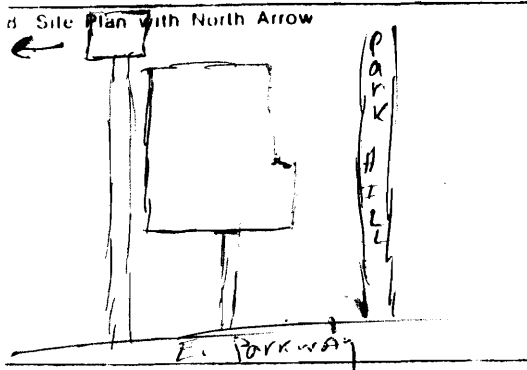
HISTORIC INVENTORY

BOAS006-324

<p>1 No</p> <p>2 County BOONE</p> <p>3 Location of Negatives</p>	<p>4 Present Name(s) RICHARD M. and CAROLYN R. ANGUS</p> <p>5 Other Name(s)</p>	1 NO					
<p>6 Specific Location 110 E. PARKWAY PARK HILL ADD NO 2 N 55 7+ LOT 56</p> <p>7 City or Town If Rural, Township & Vicinity</p> <p>8 Site Plan with North Arrow </p> <p>9 Coordinates UTM Lat Long</p> <p>10 Site Building <input checked="" type="checkbox"/> Structure Object <input type="checkbox"/></p> <table border="1" style="width:100%; border-collapse: collapse;"> <tr> <td>11 On National Register? Yes <input type="checkbox"/> No <input type="checkbox"/></td> <td>12 Is It Eligible? Yes <input type="checkbox"/> No <input type="checkbox"/></td> </tr> <tr> <td>13 Part of Estab Hist Dist? Yes <input type="checkbox"/> No <input type="checkbox"/></td> <td>14 District Potent? Yes <input type="checkbox"/> No <input type="checkbox"/></td> </tr> </table> <p>15 Name of Established District</p>	11 On National Register? Yes <input type="checkbox"/> No <input type="checkbox"/>	12 Is It Eligible? Yes <input type="checkbox"/> No <input type="checkbox"/>	13 Part of Estab Hist Dist? Yes <input type="checkbox"/> No <input type="checkbox"/>	14 District Potent? Yes <input type="checkbox"/> No <input type="checkbox"/>	<p>16 Thematic Category</p> <p>17 Date(s) or Period 1936-40</p> <p>18 Style or Design</p> <p>19 Architect or Engineer</p> <p>20 Contractor or Builder</p> <p>21 Original Use, if apparent Residential</p> <p>22 Present Use 1</p> <p>23 Ownership Public <input type="checkbox"/> Private <input checked="" type="checkbox"/></p> <p>24 Owner's Name & Address, if known RICHARD M. and CAROLYN R. ANGUS 110 E. PARKWAY COLUMBIA, MO.</p> <p>25 Open to Public? Yes <input type="checkbox"/> No <input checked="" type="checkbox"/></p> <p>26 Local Contact Person or Organization</p> <p>27 Other Surveys in Which Included</p>	<p>28 No of Stories 2</p> <p>29 Basement? Yes <input checked="" type="checkbox"/> No <input type="checkbox"/> Furnace Room only</p> <p>30 Foundation Material Rounded concrete</p> <p>31 Wall Construction Frame Timber</p> <p>32 Roof Type & Material cross gable Asphalt shingles</p> <p>33 No. of Bays Front 3 Side 2</p> <p>34 Wall Treatment red stone strider bond brick</p> <p>35 Plan Shape</p> <p>36 Changes (Explain in #42) Addition <input type="checkbox"/> Altered <input type="checkbox"/> Moved <input type="checkbox"/></p> <p>37 Condition Interior Good Exterior Good</p> <p>38 Preservation Underway? Yes <input type="checkbox"/> No <input type="checkbox"/></p> <p>39 Endangered? By What? Yes <input checked="" type="checkbox"/> No <input type="checkbox"/> W. Roadway widening</p> <p>40 Visible from Public Road? Yes <input checked="" type="checkbox"/> No <input type="checkbox"/></p> <p>41 Distance from and Frontage on Road</p>	2 County
11 On National Register? Yes <input type="checkbox"/> No <input type="checkbox"/>	12 Is It Eligible? Yes <input type="checkbox"/> No <input type="checkbox"/>						
13 Part of Estab Hist Dist? Yes <input type="checkbox"/> No <input type="checkbox"/>	14 District Potent? Yes <input type="checkbox"/> No <input type="checkbox"/>						
<p>42 Further Description of Important Features right side chimney rounded stone arch w/keystone at front entryway</p>	<p>43 History and Significance Previous owner - John Murdock excellent example of late 1930s high quality workman</p>	4 Present Name(s)					
<p>44 Description of Environment and Outbuildings Across from John Stewart Park</p>	<p>45 Sources of Information Site Visit Owner Conversation</p>	5 Other Name(s)					
<p>46 Prepared by D. Ives</p> <p>47 Organization CPWB</p> <p>48 Date</p> <p>49 Revision Date(s)</p>							

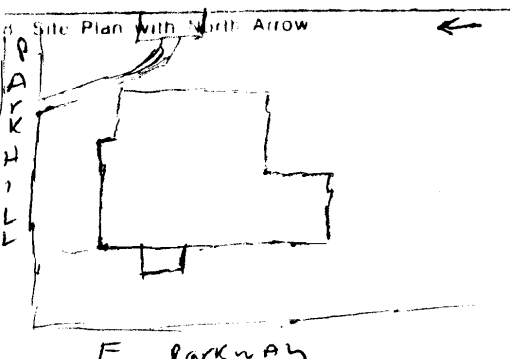
Office of Historic Preservation, P.O. Box 176, Jefferson City, Missouri 65101
HISTORIC INVENTORY

BOAS006-327

<p>1 No</p> <p>2 County <u>Boone</u></p> <p>3 Location of Negatives</p>	<p>4 Present Name(s) <u>REV. ELDON and Ilene DRENNAN</u></p> <p>5 Other Name(s)</p>	1 No
<p>6 Specific Location <u>112 E. PARKWAY</u> <u>PARK HILL ADD NO 2557 + Lot 56</u> <u>and ALL 57</u></p> <p>7 City or Town <u>if Rural, Township & Vicinity</u></p> <p>8 Site Plan with North Arrow  </p> <p>9 Coordinates <u>UTM</u> Lat Long</p>	<p>16 Thematic Category</p> <p>17 Date(s) or Period</p> <p>18 Style or Design</p> <p>19 Architect or Engineer</p> <p>20 Contractor or Builder</p> <p>21 Original Use, if apparent <u>Residential</u></p> <p>22 Present Use <u>"</u></p> <p>23 Ownership <u>Public</u> <input type="checkbox"/> <u>Private</u> <input checked="" type="checkbox"/></p> <p>24 Owner's Name & Address, if known <u>REV ELDON and Ilene DRENNAN</u> <u>112 E PARKWAY</u> <u>Columbia, Mo.</u></p> <p>25 Open to Public? <u>Yes</u> <input type="checkbox"/> <u>No</u> <input checked="" type="checkbox"/></p> <p>26 Local Contact Person or Organization</p> <p>27 Other Surveys in Which Included</p>	2. County
<p>10 Site: <input type="checkbox"/> Building <input checked="" type="checkbox"/> Structure <input type="checkbox"/> Object <input type="checkbox"/></p> <p>11 On National Register? <u>Yes</u> <input type="checkbox"/> <u>No</u> <input type="checkbox"/></p> <p>12 Is It Eligible? <u>Yes</u> <input type="checkbox"/> <u>No</u> <input type="checkbox"/></p> <p>13 Part of Estab Hist Dist? <u>Yes</u> <input type="checkbox"/> <u>No</u> <input type="checkbox"/></p> <p>14 District Potential? <u>Yes</u> <input type="checkbox"/> <u>No</u> <input type="checkbox"/></p> <p>15 Name of Established District</p>	<p>28 No of Stories <u>2</u></p> <p>29 Basement? <u>Yes</u> <input type="checkbox"/> <u>No</u> <input type="checkbox"/></p> <p>30 Foundation Material</p> <p>31 Wall Construction</p> <p>32 Roof Type & Material <u>cross gable Asphalt shingle</u></p> <p>33 No. of Bays Front <u>2</u> Side <u>3</u></p> <p>34 Wall Treatment <u>STUCCO</u></p> <p>35 Plan Shape</p> <p>36 Changes (Explain in #42) <u>Addition</u> <input type="checkbox"/> <u>Altered</u> <input type="checkbox"/> <u>Moved</u> <input type="checkbox"/></p> <p>37 Condition Interior <u>Good</u> Exterior <u>Good</u></p> <p>38 Preservation Underway? <u>Yes</u> <input type="checkbox"/> <u>No</u> <input type="checkbox"/></p> <p>39 Endangered? By What? <u>Yes</u> <input checked="" type="checkbox"/> <u>No</u> <input type="checkbox"/> <u>W. Broadway widening</u></p> <p>40 Visible from Public Road? <u>Yes</u> <input checked="" type="checkbox"/> <u>No</u> <input type="checkbox"/></p> <p>41 Distance from and Frontage on Road</p>	4 Present Name(s)
<p>42 Further Description of Important Features <u>Front screened porch with pilasters</u> <u>shed dormer - right slope</u> <u>left side chimney</u></p>	<p style="text-align: center;">Photo</p>	5 Other Name(s)
<p>43 History and Significance <u>excellent example of high quality early century residence</u></p>		
<p>44 Description of Environment and Outbuildings <u>Across from John Stewart Park</u></p>		
<p>45 Sources of Information <u>Site Visit</u></p>	<p>46 Prepared by <u>D. Ives</u></p> <p>47 Organization <u>CPWB</u></p> <p>48 Date 49 Revision Date(s)</p>	

Office of Historic Preservation, P.O. Box 176, Jefferson City, Missouri 65101
HISTORIC INVENTORY

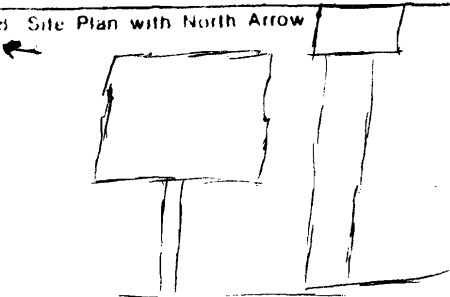
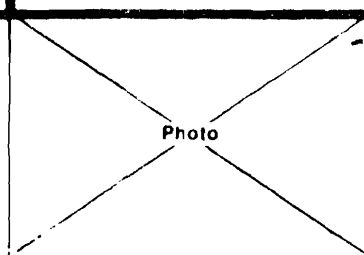
BOAS006-328

1 No		4 Present Name(s) PAUL M. PETERSON	
2 County BOONE		5 Other Name(s)	
3 Location of Negatives			
6 Specific Location 200 E. PARKWAY PARK HILL ADD NO 2 LOT 58		16 Thematic Category	
7 City or Town if Rural, Township & Vicinity		17 Date(s) or Period ~ 1927	
8 Site Plan with North Arrow 		18 Style or Design	
9 Coordinates UTM Lat Long		19 Architect or Engineer	
10 Site Building <input checked="" type="checkbox"/> Structure <input type="checkbox"/> Object <input type="checkbox"/>		20 Contractor or Builder OVERTON ROBERTT	
11 On National Register? Yes <input type="checkbox"/> No <input checked="" type="checkbox"/>		21 Original Use, if apparent RESIDENTIAL	
12 Is It Eligible? Yes <input type="checkbox"/> No <input checked="" type="checkbox"/>		22 Present Use "	
13 Part of Estab. Dist? Yes <input type="checkbox"/> No <input checked="" type="checkbox"/>		23 Ownership Public <input type="checkbox"/> Private <input checked="" type="checkbox"/>	
14 District Potent? Yes <input type="checkbox"/> No <input checked="" type="checkbox"/>		24 Owner's Name & Address, if known PAUL M. PETERSON 200 E PARKWAY COLUMBIAN, MO.	
15 Name of Established District		25 Open to Public? Yes <input type="checkbox"/> No <input checked="" type="checkbox"/>	
42 Further Description of Important Features right side slope chimney right side slope gabled dormer 2 left slope gabled dormers		26 Local Contact Person or Organization	
43 History and Significance Original owner - Overton Robertt Present owner bought house in 1932 excellent example of 1920s high quality residential		27 Other Surveys in Which Included	
44 Description of Environment and Outbuildings across from John Stewart Park		28 No. of Stories 2	
45 Sources of Information SITE VISIT OWNER CONVERSATION		29 Basement? Yes <input type="checkbox"/> No <input checked="" type="checkbox"/>	
		30 Foundation Material CONCRETE	
		31 Wall Construction	
		32 Roof Type & Material gable ASPHALT Shingle	
		33 No. of Bays Front 3 Side 3	
		34 Wall Treatment PLASTER/STUCCO	
		35 Plan Shape	
		36 Changes (Explain in #42) Addition <input type="checkbox"/> Altered <input type="checkbox"/> Moved <input type="checkbox"/>	
		37 Condition Interior Good Exterior Good	
		38 Preservation Underway? Yes <input type="checkbox"/> No <input checked="" type="checkbox"/>	
		39 Endangered? By What? Yes <input checked="" type="checkbox"/> No <input type="checkbox"/> W. Broadway widening	
		40 Visible from Public Road? Yes <input checked="" type="checkbox"/> No <input type="checkbox"/>	
		41 Distance from and Frontage on Road	
		Photo	
		46 Prepared by D. Ives	
		47 Organization CPWB	
		48 Date	
		49 Revision Date(s)	

1 20
3
4
5
6
7
8
9
10
11
12
13
14
15
16
17
18
19
20
21
22
23
24
25
26
27
28
29
30
31
32
33
34
35
36
37
38
39
40
41
42
43
44
45
46
47
48
49

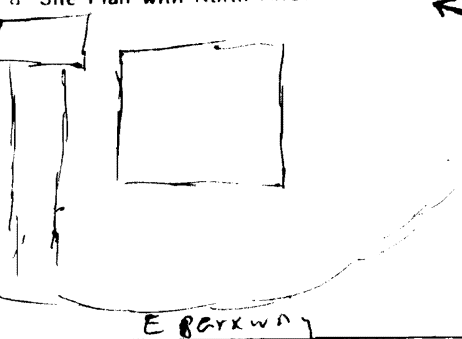
Office of Historic Preservation, P.O. Box 176, Jefferson City, Missouri 65101
HISTORIC INVENTORY

BOAS006-329

<p>1 No</p> <p>2 County <u>BOONE</u></p> <p>3 Location of Negatives</p>	<p>4 Present Name(s) <u>MARK E. and Rhonda L. STANBERRY</u></p> <p>5 Other Name(s)</p>	1 No				
<p>6 Specific Location <u>202 E. PARKWAY</u> <u>PARK HILL ADD NO 2 LOT 59</u></p> <p>7 City or Town <u>Il Rural, Township & Vicinity</u></p> <p>8 Site Plan with North Arrow</p> <div style="text-align: center;">  </div> <p>9 Coordinates <u>UTM</u> Lat Long</p> <p>10 Site: Building <input checked="" type="checkbox"/> Structure: Object <input type="checkbox"/></p> <table border="1" style="width:100%; border-collapse: collapse;"> <tr> <td style="width:50%;">11 On National Register? Yes <input type="checkbox"/> No <input type="checkbox"/></td> <td style="width:50%;">12 Is It Eligible? Yes <input type="checkbox"/> No <input type="checkbox"/></td> </tr> <tr> <td>13 Part of Estab Hist Dist? Yes <input type="checkbox"/> No <input type="checkbox"/></td> <td>14 District Potent'l? Yes <input type="checkbox"/> No <input type="checkbox"/></td> </tr> </table> <p>15 Name of Established District</p>	11 On National Register? Yes <input type="checkbox"/> No <input type="checkbox"/>	12 Is It Eligible? Yes <input type="checkbox"/> No <input type="checkbox"/>	13 Part of Estab Hist Dist? Yes <input type="checkbox"/> No <input type="checkbox"/>	14 District Potent'l? Yes <input type="checkbox"/> No <input type="checkbox"/>	<p>16 Thematic Category</p> <p>17 Date(s) or Period</p> <p>18 Style or Design</p> <p>19 Architect or Engineer</p> <p>20 Contractor or Builder</p> <p>21 Original Use, if apparent <u>Residential</u></p> <p>22 Present Use <u>Il</u></p> <p>23 Ownership Public <input type="checkbox"/> Private <input checked="" type="checkbox"/></p> <p>24 Owner's Name & Address, if known <u>MARK E. and Rhonda L. STANBERRY</u> <u>202 E. PARKWAY</u> <u>COLUMBIA, MO.</u></p> <p>25 Open to Public? Yes <input type="checkbox"/> No <input checked="" type="checkbox"/></p> <p>26 Local Contact Person or Organization</p> <p>27 Other Surveys in Which Included</p>	2 County
11 On National Register? Yes <input type="checkbox"/> No <input type="checkbox"/>	12 Is It Eligible? Yes <input type="checkbox"/> No <input type="checkbox"/>					
13 Part of Estab Hist Dist? Yes <input type="checkbox"/> No <input type="checkbox"/>	14 District Potent'l? Yes <input type="checkbox"/> No <input type="checkbox"/>					
	<p>28 No of Stories <u>2</u></p> <p>29 Basement? Yes <input type="checkbox"/> No <input type="checkbox"/></p> <p>30 Foundation Material</p> <p>31 Wall Construction</p> <p>32 Roof Type & Material <u>HIP</u> <u>MANSARD Asphalt shingles</u></p> <p>33 No of Bays Front <u>2</u> Side <u>2</u></p> <p>34 Wall Treatment <u>Stucco</u></p> <p>35 Plan Shape</p> <p>36 Changes (Explain in #42) Addition: <input type="checkbox"/> Altered: <input type="checkbox"/> Moved: <input type="checkbox"/></p> <p>37 Condition Interior <u>Good</u> Exterior <u>Good</u></p> <p>38 Preservation Underway? Yes <input type="checkbox"/> No <input type="checkbox"/></p> <p>39 Endangered? By What? Yes <input checked="" type="checkbox"/> No <input type="checkbox"/> <u>W. Broadway widening</u></p> <p>40 Visible from Public Road? Yes <input checked="" type="checkbox"/> No <input type="checkbox"/></p> <p>41 Distance from and Frontage on Road</p>	4 Present Name(s)				
<p>42 Further Description of Important Features <u>left slope chimney</u> <u>Front Door has sidelights</u> <u>battresses - left/right, front & rear</u></p>		5 Other Name(s)				
<p>43 History and Significance <u>Excellent example 1920-1930s Light quality residence</u></p>						
<p>44 Description of Environment and Outbuildings <u>ACROSS from John STEWART Park</u></p>						
<p>45 Sources of Information <u>SITE VISIT</u></p>	<p>46 Prepared by <u>D. Ives</u></p> <p>47 Organization <u>CPWB</u></p> <p>48 Date</p> <p>49 Revision Date(s)</p>					

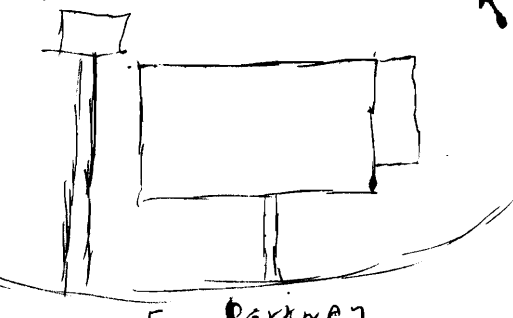
Office of Historic Preservation, P.O. Box 176, Jefferson City, Missouri 65101
HISTORIC INVENTORY

BOAS006 - 330

<p>1 No</p> <p>2 County <u>BOONE</u></p> <p>3 Location of Negatives</p>	<p>4 Present Name(s) <u>PENELOPE B. CARROLL</u></p> <p>5 Other Name(s)</p>	1 No							
<p>6 Specific Location <u>204 E. PARKWAY PARK HILL ADD NO 2 LOC 60</u></p> <p>7 City or Town If Rural, Township & Vicinity</p> <p>8 Site Plan with North Arrow </p> <p>9 Coordinates <u>UTM</u> Lat Long</p> <table border="1" style="width:100%; border-collapse: collapse;"> <tr> <td style="width:50%;">10 Site: Building <input checked="" type="checkbox"/></td> <td style="width:50%;">Structure: Object <input type="checkbox"/></td> </tr> <tr> <td>11 On National Register? Yes <input type="checkbox"/> No <input type="checkbox"/></td> <td>12 Is It Eligible? Yes <input type="checkbox"/> No <input type="checkbox"/></td> </tr> <tr> <td>13 Part of Estab Hist Dist? Yes <input type="checkbox"/> No <input type="checkbox"/></td> <td>14 District Potent? Yes <input type="checkbox"/> No <input type="checkbox"/></td> </tr> </table> <p>15 Name of Established District</p>	10 Site: Building <input checked="" type="checkbox"/>	Structure: Object <input type="checkbox"/>	11 On National Register? Yes <input type="checkbox"/> No <input type="checkbox"/>	12 Is It Eligible? Yes <input type="checkbox"/> No <input type="checkbox"/>	13 Part of Estab Hist Dist? Yes <input type="checkbox"/> No <input type="checkbox"/>	14 District Potent? Yes <input type="checkbox"/> No <input type="checkbox"/>	<p>16 Thematic Category</p> <p>17 Date(s) or Period</p> <p>18 Style or Design</p> <p>19 Architect or Engineer</p> <p>20 Contractor or Builder</p> <p>21 Original Use, if apparent <u>Residential</u></p> <p>22 Present Use "</p> <p>23 Ownership Public <input type="checkbox"/> Private <input checked="" type="checkbox"/></p> <p>24 Owner's Name & Address, if known <u>PENELOPE CARROLL 204 E. PARKWAY COLUMBIA, MO.</u></p> <p>25 Open to Public? Yes <input type="checkbox"/> No <input checked="" type="checkbox"/></p> <p>26 Local Contact Person or Organization</p> <p>27 Other Surveys in Which Included</p>	<p>28 No of Stories <u>2</u></p> <p>29 Basement? Yes <input type="checkbox"/> No <input type="checkbox"/></p> <p>30 Foundation Material</p> <p>31 Wall Construction</p> <p>32 Roof Type & Material <u>cross gable asphalt shingles</u></p> <p>33 No. of Bays Front <u>2</u> Side <u>3</u></p> <p>34 Wall Treatment <u>Stucco</u></p> <p>35 Plan Shape</p> <p>36 Changes (Explain in #42) Addition: <input type="checkbox"/> Altered: <input type="checkbox"/> Moved: <input type="checkbox"/></p> <p>37 Condition Interior <u>Good</u> Exterior <u>Good</u></p> <p>38 Preservation Underway? Yes <input type="checkbox"/> No <input type="checkbox"/></p> <p>39 Endangered? By What? Yes <input checked="" type="checkbox"/> No <input type="checkbox"/> <u>W. Broadway widening</u></p> <p>40 Visible from Public Road? Yes <input checked="" type="checkbox"/> No <input type="checkbox"/></p> <p>41 Distance from and Frontage on Road</p>	2 County
10 Site: Building <input checked="" type="checkbox"/>	Structure: Object <input type="checkbox"/>								
11 On National Register? Yes <input type="checkbox"/> No <input type="checkbox"/>	12 Is It Eligible? Yes <input type="checkbox"/> No <input type="checkbox"/>								
13 Part of Estab Hist Dist? Yes <input type="checkbox"/> No <input type="checkbox"/>	14 District Potent? Yes <input type="checkbox"/> No <input type="checkbox"/>								
<p>42 Further Description of Important Features <u>near slope chimney Front slope-shed dormer</u></p>	<p>Photo</p>	4 Present Name(s)							
<p>43 History and Significance <u>Excellent example of pre WWII high quality masonry</u></p>	<p>44 Description of Environment and Outbuildings <u>Across from John Stewart Park</u></p>	5 Other Name(s)							
<p>45 Sources of Information <u>SITE VISIT</u></p>	<p>46 Prepared by <u>D. Ives</u></p> <p>47 Organization <u>CPWB</u></p> <p>48 Date</p> <p>49 Revision Date(s)</p>								

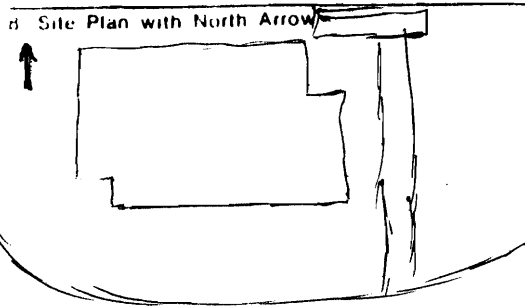
Office of Historic Preservation, P.O. Box 176, Jefferson City, Missouri 65101
HISTORIC INVENTORY

BOAS006-331

1 No		4 Present Name(s) GERALD R. and MARY JO WESTWOOD		1 No
2 County Boone		5 Other Name(s)		
3 Location of Negatives				
6 Specific Location 212 E PARKWAY PARK HILL ADD NO. 2 LOT 61 and PARK HILL ADD NO. 2 LOT 62		16 Thematic Category		2 No of Stories 3
7 City or Town If Rural, Township & Vicinity		17 Date(s) or Period - 1929-30		
8 Site Plan with North Arrow 		18 Style or Design		29 Basement? Yes <input checked="" type="checkbox"/> No <input type="checkbox"/>
9 Coordinates UTM Lat Long		19 Architect or Engineer		30 Foundation Material Poured concrete
10 Site: <input type="checkbox"/> Building <input checked="" type="checkbox"/> Structure: <input type="checkbox"/> Object: <input type="checkbox"/>		20 Contractor or Builder PROCTOR		31 Wall Construction
11 On National Register? Yes <input type="checkbox"/> No <input type="checkbox"/>		21 Original Use, if apparent Residential		32 Roof Type & Material gable asphalt shingle
12 Is Eligible? Yes <input type="checkbox"/> No <input type="checkbox"/>		22 Present Use "		33 No. of Bays Front 3 Side 2
13 Part of Estab Hist Dist? Yes <input type="checkbox"/> No <input type="checkbox"/>		23 Ownership Public <input type="checkbox"/> Private <input checked="" type="checkbox"/>		34 Wall Treatment Stucco
14 District Potent'l? Yes <input type="checkbox"/> No <input type="checkbox"/>		24 Owner's Name & Address, if known GERALD R. and MARY JO WESTWOOD 212 E. PARKWAY COLUMBIA, MO.		35 Plan Shape
15 Name of Established District		25 Open to Public? Yes <input type="checkbox"/> No <input checked="" type="checkbox"/>		36 Changes (Explain in #42) Addition: <input type="checkbox"/> Altered: <input type="checkbox"/> Moved: <input type="checkbox"/>
42 Further Description of Important Features 2 dormers - front slope Front door has sidelights Front windows first floor have filled in rounded arches		26 Local Contact Person or Organization		37 Condition Interior Good Exterior Good
43 History and Significance Presbyterian Church owned it before present owner - used it as minister's house excellent example of late 1920s high quality residence		27 Other Surveys in Which Included		38 Preservation Underway? Yes <input type="checkbox"/> No <input type="checkbox"/>
44 Description of Environment and Outbuildings ACROSS from John STEWART PARK		40 Visible from Public Road? Yes <input checked="" type="checkbox"/> No <input type="checkbox"/>		4 Photo
45 Sources of Information SITE VISIT owner interview conversation		41 Distance from and Frontage on Road		
46 Prepared by D. Ives		47 Organization CPWB		5 Other Name(s)
48 Date		49 Revision Date(s)		


Office of Historic Preservation, P.O. Box 176, Jefferson City, Missouri 65101
HISTORIC INVENTORY

BOASCOO - 332

1 No		4 Present Name(s) ALDEN and JUDITH REDFIELD		1 No	
2 County Boone		5 Other Name(s)			2 County
3 Location of Negatives					
6 Specific Location 216 E. PARKWAY PARK HILL ADD IN 1/2 ALL LOT 63 and W 5 FT of LOT 64		16 Thematic Category		28 No of Stories	
7 City or Town If Rural, Township & Vicinity		17 Date(s) or Period 1924			29 Basement? Yes <input checked="" type="checkbox"/> No <input type="checkbox"/>
8 Site Plan with North Arrow 		18 Style or Design		30 Foundation Material Poured Concrete	
9 Coordinates UTM Lat Long		19 Architect or Engineer		31 Wall Construction	
10 Site: <input type="checkbox"/> Building <input checked="" type="checkbox"/> Structure: <input type="checkbox"/> Object: <input type="checkbox"/>		20 Contractor or Builder Powell		32 Roof Type & Material Hip Asphalt Shingle	
11 On National Register? Yes <input type="checkbox"/> No <input type="checkbox"/>		21 Original Use, if apparent Residential		33 No. of Bays Front 4 Side 2	
12 Is It Eligible? Yes <input type="checkbox"/> No <input type="checkbox"/>		22 Present Use "		34 Wall Treatment Stucco, Frame	
13 Part of Estab Hist Dist? Yes <input type="checkbox"/> No <input type="checkbox"/>		23 Ownership Public <input type="checkbox"/> Private <input checked="" type="checkbox"/>		35 Plan Shape	
14 District Potent? Yes <input type="checkbox"/> No <input type="checkbox"/>		24 Owner's Name & Address, if known ALDEN and Judith REDFIELD 216 E. PARKWAY COLUMBIA, MO.		36 Changes (Explain in #42) Addition <input checked="" type="checkbox"/> Altered <input type="checkbox"/> Moved <input type="checkbox"/>	
15 Name of Established District		25 Open to Public? Yes <input type="checkbox"/> No <input checked="" type="checkbox"/>		37 Condition Interior <u>Good</u> Exterior <u>Good</u>	
42 Further Description of Important Features left left side chimney left side 1 story addition 1st story front windows have filled in rounded arches		26 Local Contact Person or Organization		38 Preservation Underway? Yes <input type="checkbox"/> No <input type="checkbox"/>	
43 History and Significance present owner bought in 1968 previous owner (original) - SAM T. BRITTON, professor of Geography, UMC excellent example 1920s high quality residence		27 Other Surveys in Which Included		39 Endangered? By What? Yes <input checked="" type="checkbox"/> No <input type="checkbox"/> W. Broadway widening	
44 Description of Environment and Outbuildings ACROSS from JOHN STEWART PARK		46 Prepared by D. Ives		5 Other Name(s)	
45 Sources of Information Site VISIT owner CONVERSATION		47 Organization CPWB			
		48 Date 49 Revision Date(s)			

Office of Historic Preservation, P.O. Box 176, Jefferson City, Missouri 65101
HISTORIC INVENTORY

BOAS006-333

1 No		4 Present Name(s) FRIEDRICK W. and IDA LEONARD		1 No	
2 County BOONE		5 Other Name(s)			2. County
3 Location of Negatives					
6 Specific Location 218 E PARKWAY PARK HILL ADD no 2 5415 ft. Lot 64 and W 20 ft Lot 65		16 Thematic Category		4 Present Name(s)	
7 City or Town If Rural, Township & Vicinity		17 Date(s) or Period			
8 Site Plan with North Arrow 		18 Style or Design			
9 Coordinates Lat Long		19 Architect or Engineer		5 Other Name(s)	
10 Site: Building <input checked="" type="checkbox"/> Structure: Object <input type="checkbox"/>		20 Contractor or Builder			
11 On National Register? Yes <input type="checkbox"/> No <input type="checkbox"/>		21 Original Use, if apparent Residential			
12 Is It Eligible? Yes <input type="checkbox"/> No <input type="checkbox"/>		22 Present Use "		4 Present Name(s)	
13 Part of Estab Hist Dist? Yes <input type="checkbox"/> No <input type="checkbox"/>		23 Ownership Public <input type="checkbox"/> Private <input checked="" type="checkbox"/>			
14 District Potent'l? Yes <input type="checkbox"/> No <input type="checkbox"/>		24 Owner's Name & Address, if known FRIEDRICK W and IDA LEONARD 218 E. PARKWAY COLUMBIA, MO.			
15 Name of Established District		25 Open to Public? Yes <input type="checkbox"/> No <input checked="" type="checkbox"/>		4 Present Name(s)	
42 Further Description of Important Features left side chimney full width addition at rear		26 Local Contact Person or Organization			
43 History and Significance excellent example of pre WWI brick country residence		27 Other Surveys in Which Included W. Broadway widening			
44 Description of Environment and Outbuildings Across from John STEWART PARK		28 No. of Stories 2		5 Other Name(s)	
45 Sources of Information SITE VISIT		29 Basement? Yes <input type="checkbox"/> No <input type="checkbox"/>			
		30 Foundation Material			
		31 Wall Construction		5 Other Name(s)	
		32 Roof Type & Material hip ASPHALT shingle			
		33 No. of Bays Front 3 Side 5			
		34 Wall Treatment clapboard stretcher bond brick		5 Other Name(s)	
		35 Plan Shape			
		36 Changes (Explain in #42) Addition <input checked="" type="checkbox"/> Altered <input type="checkbox"/> Moved <input type="checkbox"/>			
		37 Condition Interior Good Exterior Good		5 Other Name(s)	
		38 Preservation Underway? Yes <input type="checkbox"/> No <input type="checkbox"/>			
		39 Endangered? By What? Yes <input checked="" type="checkbox"/> No <input type="checkbox"/>			
		40 Visible from Public Road? Yes <input checked="" type="checkbox"/> No <input type="checkbox"/>		5 Other Name(s)	
		41 Distance from and Frontage on Road			
		Photo			
		46 Prepared by D. Ives		5 Other Name(s)	
		47 Organization CPWR			
		48 Date 49 Revision Date(s)			

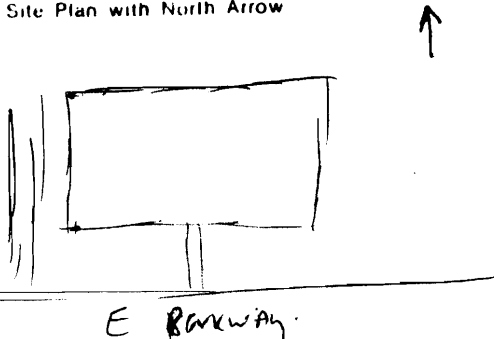
Office of Historic Preservation, P.O. Box 176, Jefferson City, Missouri 65101
HISTORIC INVENTORY

BOAS000 - 334

<p>1 No</p> <p>2 County <u>Boone</u></p> <p>3 Location of Negatives</p>	<p>4 Present Name(s) <u>DR. JOE R. AND MILDRED SPALDING SMITH</u></p> <p>5 Other Name(s)</p>	1 No				
<p>6 Specific Location <u>222 E. PARKWAY</u> <u>PARK HILL ADD NO 2 E 1/2 Lot 65 and E. 5 ft. of W 1/2 of Lot 65 and 10 Ft of Lot 66</u></p> <p>7 City or Town If Rural, Township & Vicinity</p> <p>8 Site Plan with North Arrow</p> <div style="border: 1px solid black; width: 100%; height: 100%; position: relative;"> </div> <p>9 Coordinates UTM Lat Long</p> <p>10 Site: Building <input checked="" type="checkbox"/> Structure: Object <input type="checkbox"/></p> <table border="1" style="width:100%; border-collapse: collapse;"> <tr> <td>11 On National Register? Yes <input type="checkbox"/> No <input type="checkbox"/></td> <td>12 Is It Eligible? Yes <input type="checkbox"/> No <input type="checkbox"/></td> </tr> <tr> <td>13 Part of Estab Hist Dist? Yes <input type="checkbox"/> No <input type="checkbox"/></td> <td>14 District Potent'l? Yes <input type="checkbox"/> No <input type="checkbox"/></td> </tr> </table> <p>15 Name of Established District</p>	11 On National Register? Yes <input type="checkbox"/> No <input type="checkbox"/>	12 Is It Eligible? Yes <input type="checkbox"/> No <input type="checkbox"/>	13 Part of Estab Hist Dist? Yes <input type="checkbox"/> No <input type="checkbox"/>	14 District Potent'l? Yes <input type="checkbox"/> No <input type="checkbox"/>	<p>16 Thematic Category</p> <p>17 Date(s) or Period</p> <p>18 Style or Design</p> <p>19 Architect or Engineer</p> <p>20 Contractor or Builder</p> <p>21 Original Use, if apparent <u>Residential</u></p> <p>22 Present Use</p> <p>23 Ownership Public <input type="checkbox"/> Private <input checked="" type="checkbox"/></p> <p>24 Owner's Name & Address, if known <u>DR. JOE and Mildred Smith</u> <u>222 E. PARKWAY</u> <u>COLUMBIA, MO.</u></p> <p>25 Open to Public? Yes <input type="checkbox"/> No <input checked="" type="checkbox"/></p> <p>26 Local Contact Person or Organization</p> <p>27 Other Surveys in Which Included</p>	2 County
11 On National Register? Yes <input type="checkbox"/> No <input type="checkbox"/>	12 Is It Eligible? Yes <input type="checkbox"/> No <input type="checkbox"/>					
13 Part of Estab Hist Dist? Yes <input type="checkbox"/> No <input type="checkbox"/>	14 District Potent'l? Yes <input type="checkbox"/> No <input type="checkbox"/>					
	<p>28 No. of Stories <u>2</u></p> <p>29 Basement? Yes <input type="checkbox"/> No <input type="checkbox"/></p> <p>30 Foundation Material</p> <p>31 Wall Construction</p> <p>32 Roof Type & Material <u>gable asphalt shingle</u></p> <p>33 No. of Bays Front <u>5</u> Side <u>3</u></p> <p>34 Wall Treatment <u>struck board brick</u></p> <p>35 Plan Shape</p> <p>36 Changes (Explain in #42) Addition <input checked="" type="checkbox"/> Altered <input type="checkbox"/> Moved <input type="checkbox"/></p> <p>37 Condition Interior <u>Good</u> Exterior <u>Good</u></p> <p>38 Preservation Underway? Yes <input type="checkbox"/> No <input type="checkbox"/></p> <p>39 Endangered? By What? Yes <input checked="" type="checkbox"/> No <input type="checkbox"/> <u>W. Broadway widening</u></p> <p>40 Visible from Public Road? Yes <input checked="" type="checkbox"/> No <input type="checkbox"/></p> <p>41 Distance from and Frontage on Road</p>	4 Present Name(s)				
<p>42 Further Description of Important Features <u>sewer addition (brick) AT rear</u> <u>left side chimney</u> <u>Front Colored portico w/ top railing</u> <u>Front Door has sidelights</u></p> <p>43 History and Significance <u>excellent example, high quality pre-WWII residence</u></p> <p>44 Description of Environment and Outbuildings <u>Across from John STEWART Park</u></p> <p>45 Sources of Information <u>Site Visit</u></p>	<p>46 Prepared by <u>D. Ives</u></p> <p>47 Organization <u>CPWB</u></p> <p>48 Date</p> <p>49 Revision Date(s)</p>	5 Other Name(s)				

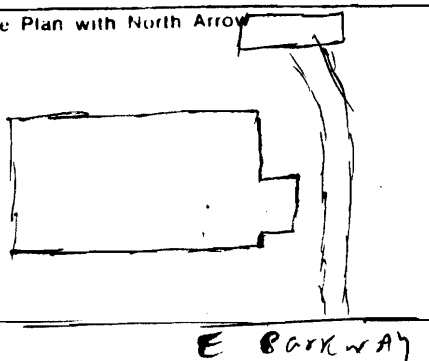
Office of Historic Preservation, P.O. Box 176, Jefferson City, Missouri 65101
HISTORIC INVENTORY

BOAS006-335

<p>1 No</p> <p>2 County <u>Boone</u></p> <p>3 Location of Negatives</p>	<p>4 Present Name(s) <u>ROY E. and M. IRENE WILLEY</u></p> <p>5 Other Name(s)</p>	1 No						
<p>6 Specific Location <u>224 E. PARKWAY</u> <u>PARK HILL ADD. NO. 2 8' 10 FT. LOT 66 and</u> <u>ALL LOT 67</u></p> <p>7 City or Town <u>Il Rural, Township & Vicinity</u></p> <p>8 Site Plan with North Arrow </p> <p>9 Coordinates <u>UTM</u> Lat Long</p> <p>10 Site: <input type="checkbox"/> Building <input checked="" type="checkbox"/> Structure: <input type="checkbox"/> Object <input type="checkbox"/></p> <table border="1" style="width:100%; border-collapse: collapse;"> <tr> <td>11 On National Register? Yes <input type="checkbox"/> No <input type="checkbox"/></td> <td>12 Is II Eligible? Yes <input type="checkbox"/> No <input type="checkbox"/></td> </tr> <tr> <td>13 Part of Estab. Hist. Dist? Yes <input type="checkbox"/> No <input type="checkbox"/></td> <td>14 District Potent? Yes <input type="checkbox"/> No <input type="checkbox"/></td> </tr> </table> <p>15 Name of Established District</p>	11 On National Register? Yes <input type="checkbox"/> No <input type="checkbox"/>	12 Is II Eligible? Yes <input type="checkbox"/> No <input type="checkbox"/>	13 Part of Estab. Hist. Dist? Yes <input type="checkbox"/> No <input type="checkbox"/>	14 District Potent? Yes <input type="checkbox"/> No <input type="checkbox"/>	<p>16 Thematic Category</p> <p>17 Date(s) or Period <u>1925</u></p> <p>18 Style or Design</p> <p>19 Architect or Engineer</p> <p>20 Contractor or Builder <u>J. A. STEWART</u></p> <p>21 Original Use, if apparent <u>Residential</u></p> <p>22 Present Use <u>1</u></p> <p>23 Ownership Public <input type="checkbox"/> Private <input checked="" type="checkbox"/></p> <p>24 Owner's Name & Address, if known <u>ROY E. and M. IRENE WILLEY</u> <u>224 E. PARKWAY</u> <u>COLUMBIA, MO.</u></p> <p>25 Open to Public? Yes <input type="checkbox"/> No <input checked="" type="checkbox"/></p> <p>26 Local Contact Person or Organization</p> <p>27 Other Surveys in Which Included</p>	<p>28 No of Stories <u>2</u></p> <p>29 Basement? Yes <input checked="" type="checkbox"/> No <input type="checkbox"/></p> <p>30 Foundation Material <u>Poured Concrete</u></p> <p>31 Wall Construction</p> <p>32 Roof Type & Material <u>gable ASPHALT shingle</u></p> <p>33 No. of Bays Front <u>4</u> Side <u>2</u></p> <p>34 Wall Treatment <u>Aluminum siding, stretcher board base</u></p> <p>35 Plan Shape</p> <p>36 Changes (Explain in #42) Addition <input checked="" type="checkbox"/> Altered <input type="checkbox"/> Moved <input type="checkbox"/></p> <p>37 Condition Interior <u>Good</u> Exterior <u>Good</u></p> <p>38 Preservation Underway? Yes <input type="checkbox"/> No <input checked="" type="checkbox"/></p> <p>39 Endangered? By What? Yes <input checked="" type="checkbox"/> No <input type="checkbox"/> <u>W. Broadway widening</u></p> <p>40 Visible from Public Road? Yes <input checked="" type="checkbox"/> No <input type="checkbox"/></p> <p>41 Distance from and Frontage on Road</p>	2 County	4 Present Name(s)
11 On National Register? Yes <input type="checkbox"/> No <input type="checkbox"/>	12 Is II Eligible? Yes <input type="checkbox"/> No <input type="checkbox"/>							
13 Part of Estab. Hist. Dist? Yes <input type="checkbox"/> No <input type="checkbox"/>	14 District Potent? Yes <input type="checkbox"/> No <input type="checkbox"/>							
<p>42 Further Description of Important Features <u>newer addition on rear right side</u> <u>2 saddle chimneys</u> <u>front door has sidelights</u></p>	<p>43 History and Significance <u>previous owner - Lindsey A. Nickell</u> <u>finest example of high quality pre-war residence</u></p>	5 Other Name(s)						
<p>44 Description of Environment and Outbuildings <u>Across from John Stewart Park</u></p>	<p>45 Sources of Information <u>SITE VISIT</u> <u>owner conversation</u></p>	<p>46 Prepared by <u>D. Ives</u></p> <p>47 Organization <u>CPWB</u></p> <p>48 Date</p> <p>49 Revision Date(s)</p>						

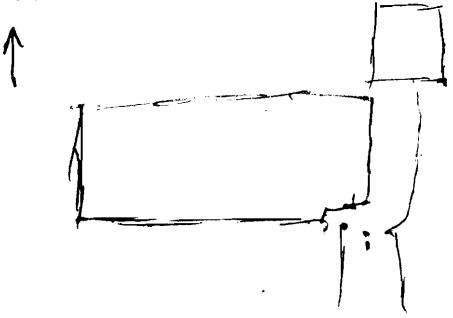
HISTORIC INVENTORY

BOAS006-336

<p>1 No</p> <p>2 County <i>Boone</i></p> <p>3 Location of Negatives</p>	<p>4 Present Name(s) <i>D.M. and BETTINA H. BASS</i></p> <p>5 Other Name(s)</p>	1 No						
<p>6 Specific Location <i>228 E. PARKWAY</i> <i>PARK HILL ADD NO 2 S 1/2 LOT 68 And W 2 FT LOT 70 and all of lot 69</i></p> <p>7 City or Town If Rural, Township & Vicinity</p> <p>8 Site Plan with North Arrow </p> <p>9 Coordinates UTM Lat Long</p> <p>10 Site <input type="checkbox"/> Building <input checked="" type="checkbox"/> Structure <input type="checkbox"/> Object <input type="checkbox"/></p> <table border="1" style="width:100%; border-collapse: collapse;"> <tr> <td>11 On National Register? Yes <input type="checkbox"/> No <input type="checkbox"/></td> <td>12 Is It Eligible? Yes <input type="checkbox"/> No <input type="checkbox"/></td> </tr> <tr> <td>13 Part of Estab Hist Dist? Yes <input type="checkbox"/> No <input type="checkbox"/></td> <td>14 District Potent'l? Yes <input type="checkbox"/> No <input type="checkbox"/></td> </tr> </table> <p>15 Name of Established District</p>	11 On National Register? Yes <input type="checkbox"/> No <input type="checkbox"/>	12 Is It Eligible? Yes <input type="checkbox"/> No <input type="checkbox"/>	13 Part of Estab Hist Dist? Yes <input type="checkbox"/> No <input type="checkbox"/>	14 District Potent'l? Yes <input type="checkbox"/> No <input type="checkbox"/>	<p>16 Thematic Category</p> <p>17 Date(s) or Period</p> <p>18 Style or Design</p> <p>19 Architect or Engineer</p> <p>20 Contractor or Builder</p> <p>21 Original Use, if apparent <i>Residential</i></p> <p>22 Present Use <i>"</i></p> <p>23 Ownership Public <input type="checkbox"/> Private <input checked="" type="checkbox"/></p> <p>24 Owner's Name & Address, if known <i>D.M. and BETTINA H. BASS 228 E. PARKWAY COLUMBIA, MO.</i></p> <p>25 Open to Public? Yes <input type="checkbox"/> No <input checked="" type="checkbox"/></p> <p>26 Local Contact Person or Organization</p> <p>27 Other Surveys in Which Included</p>	<p>28 No of Stories <i>2</i></p> <p>29 Basement? Yes <input type="checkbox"/> No <input type="checkbox"/></p> <p>30 Foundation Material</p> <p>31 Wall Construction</p> <p>32 Roof Type & Material <i>Hip Asphalt shingle</i></p> <p>33 No of Bays Front <i>4</i> Side <i>2</i></p> <p>34 Wall Treatment <i>Stretcher board brick</i></p> <p>35 Plan Shape</p> <p>36 Changes (Explain in #42) Addition <input type="checkbox"/> Altered <input type="checkbox"/> Moved <input type="checkbox"/></p> <p>37 Condition Interior <i>Good</i> Exterior <i>Good</i></p> <p>38 Preservation Underway? Yes <input type="checkbox"/> No <input type="checkbox"/></p> <p>39 Endangered? By What? Yes <input checked="" type="checkbox"/> No <input type="checkbox"/> <i>W. Broadway widening</i></p> <p>40 Visible from Public Road? Yes <input checked="" type="checkbox"/> No <input type="checkbox"/></p> <p>41 Distance from and Frontage on Road</p>	2. County	4 Present Name(s)
11 On National Register? Yes <input type="checkbox"/> No <input type="checkbox"/>	12 Is It Eligible? Yes <input type="checkbox"/> No <input type="checkbox"/>							
13 Part of Estab Hist Dist? Yes <input type="checkbox"/> No <input type="checkbox"/>	14 District Potent'l? Yes <input type="checkbox"/> No <input type="checkbox"/>							
<p>42. Further Description of Important Features <i>Saddle chimney</i></p> <p>43 History and Significance <i>Excellent example of pre WW II high quality residence</i></p> <p>44 Description of Environment and Outbuildings <i>Across from John STEWART Park</i></p>		5 Other Name(s)						
<p>45 Sources of Information <i>Site visit</i></p>		<p>46 Prepared by <i>D. Ives</i></p> <p>47 Organization <i>CPWB</i></p> <p>48 Date</p> <p>49 Revision Date(s)</p>						

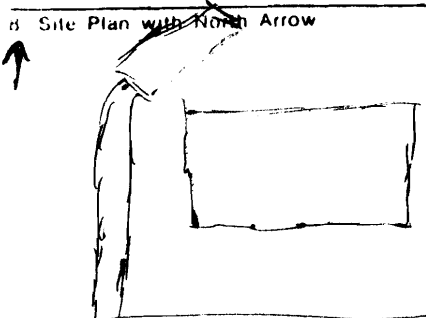
Office of Historic Preservation, P.O. Box 176, Jefferson City, Missouri 65101
HISTORIC INVENTORY

BOAS000-337

1 No		4 Present Name(s) Wm. JR and RUTH C. WPCURCH		1 No	
2 County Boone		5 Other Name(s)			2 County
3 Location of Negatives					
6 Specific Location 230 E. PARKWAY PARK HILL ADD no. 2 & 42 ft of S 120 ft. of Lot 70 and W 28 1/2 ft. of S 120 ft. of Lot 71		16. Thematic Category		28. No of Stories 2	
7 City or Town If Rural, Township & Vicinity		17 Date(s) or Period 1949		29. Basement? Yes <input checked="" type="checkbox"/> No <input type="checkbox"/>	
8 Site Plan with North Arrow 		18 Style or Design		30 Foundation Material Paved Concrete	
9 Coordinates UTM Lat Long		19. Architect or Engineer		31. Wall Construction	
10 Site <input type="checkbox"/> Building <input checked="" type="checkbox"/> Structure <input type="checkbox"/> Object <input type="checkbox"/>		20. Contractor or Builder		32. Roof Type & Material Gable Asphalt	
11 On National Register? Yes <input type="checkbox"/> No <input type="checkbox"/>		21. Original Use, if apparent Residential		33. No. of Bays Front <input type="checkbox"/> Side <input checked="" type="checkbox"/>	
12 Is It Eligible? Yes <input type="checkbox"/> No <input type="checkbox"/>		22 Present Use "		34. Wall Treatment Stretcher bond brick	
13 Part of Estab Hist Dist? Yes <input type="checkbox"/> No <input type="checkbox"/>		23 Ownership Public <input type="checkbox"/> Private <input checked="" type="checkbox"/>		35. Plan Shape	
14 District Potent'? Yes <input type="checkbox"/> No <input type="checkbox"/>		24. Owner's Name & Address, if known Wm. JR and Ruth C. WPCURCH 230 E PARKWAY COLUMBIA, MO.		36. Changes (Explain in #42) Addition <input checked="" type="checkbox"/> Altered <input type="checkbox"/> Moved <input type="checkbox"/>	
15 Name of Established District		25 Open to Public? Yes <input type="checkbox"/> No <input checked="" type="checkbox"/>		37. Condition Interior <u>Good</u> Exterior <u>Good</u>	
42. Further Description of Important Features Newer addition right side Saddle chimney Front Door has glass block sidelights		26 Local Contact Person or Organization		38. Preservation Underway? Yes <input type="checkbox"/> No <input type="checkbox"/>	
43 History and Significance previous owner - Bruce Carl Carl entrance to district		27 Other Surveys in Which Included		39. Endangered? By What? Yes <input checked="" type="checkbox"/> No <input type="checkbox"/> W. Broadway widening	
44 Description of Environment and Outbuildings Across from John Stewart Park				40. Visible from Public Road? Yes <input checked="" type="checkbox"/> No <input type="checkbox"/>	
45 Sources of Information Site Visit owner conversation		46 Prepared by D. Ives		41. Distance from and Frontage on Road	
		47. Organization CPWB		5 Other Name(s)	
		48. Date			
		49 Revision Date(s)			

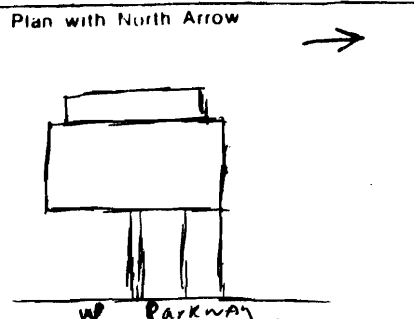
Office of Historic Preservation, P.O. Box 176, Jefferson City, Missouri 65101
HISTORIC INVENTORY

BOASCOLO - 338

1 No		4 Present Name(s) WALTER H. and Beverly M. BAIRD		1 No	
2 County Boone		5 Other Name(s)			2. County
3 Location of Negatives					
6 Specific Location 234 E. PARKWAY PARK HILL ADD NO 2 S. 120 Ft. E 21.5 Ft Lot 71 and S 120 Ft Lot 72		16. Thematic Category		4 Present Name(s)	
7 City or Town If Rural, Township & Vicinity		17 Date(s) or Period			
8 Site Plan with North Arrow 		18 Style or Design			
9 Coordinates UTM Lat Long		19. Architect or Engineer		5. Other Name(s)	
10 Site: <input type="checkbox"/> Building <input checked="" type="checkbox"/> Structure: <input type="checkbox"/> Object: <input type="checkbox"/>		20. Contractor or Builder			
11 On National Register? Yes <input type="checkbox"/> No <input type="checkbox"/>		21. Original Use, if apparent Residential			
12 Is It Eligible? Yes <input type="checkbox"/> No <input type="checkbox"/>		22 Present Use "		1 No	
13 Part of Estab Hist Dist? Yes <input type="checkbox"/> No <input type="checkbox"/>		23 Ownership Public <input type="checkbox"/> Private <input checked="" type="checkbox"/>			
14 District Potent'l? Yes <input type="checkbox"/> No <input type="checkbox"/>		24. Owner's Name & Address, if known WALTER H. and Beverly M. BAIRD 234 E. PARKWAY COLUMBIA, MO.			
15 Name of Established District		25 Open to Public? Yes <input type="checkbox"/> No <input checked="" type="checkbox"/>		4 Present Name(s)	
42. Further Description of Important Features 2 gabled dormers - front slope columned portico		26. Local Contact Person or Organization			
43 History and Significance Antisocialist District		27 Other Surveys in Which Included			
44 Description of Environment and Outbuildings Across from John STANWART Park		28 No. of Stories 2		5. Other Name(s)	
45 Sources of Information SITE VISIT		29. Basement? Yes <input type="checkbox"/> No <input type="checkbox"/>			
		30 Foundation Material			
		31. Wall Construction		1 No	
		32. Roof Type & Material gable Asphalt shingle			
		33. No. of Bays Front 3 Side 1			
		34. Wall Treatment stretcher bond brick		4 Present Name(s)	
		35. Plan Shape			
		36. Changes (Explain in #42) Addition: <input type="checkbox"/> Altered: <input type="checkbox"/> Moved: <input type="checkbox"/>			
		37. Condition Interior Good Exterior Good		1 No	
		38. Preservation Underway? Yes <input type="checkbox"/> No <input checked="" type="checkbox"/>			
		39. Endangered? By What? Yes <input checked="" type="checkbox"/> No <input type="checkbox"/> W. Broadway widening			
		40. Visible from Public Road? Yes <input checked="" type="checkbox"/> No <input type="checkbox"/>		5. Other Name(s)	
		41. Distance from and Frontage on Road			
		Photo			
		46. Prepared by D. Ives		1 No	
		47. Organization CPWD			
		48. Date 49. Revision Date(s)			

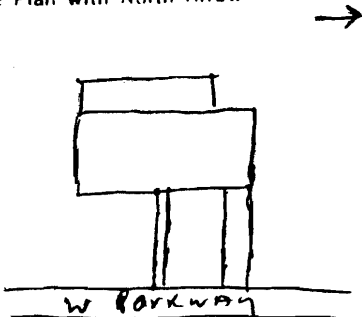
Office of Historic Preservation, P.O. Box 176, Jefferson City, Missouri 65101
HISTORIC INVENTORY

BOASOOL - 339

<p>1 No</p> <p>2 County <u>BOONE</u></p> <p>3 Location of Negatives</p>	<p>4 Present Name(s) <u>CATHERINE GRAY WHITMORE</u></p> <p>5 Other Name(s)</p>	1 No				
<p>6 Specific Location <u>15 W. PARKWAY</u> <u>PARK HILLS ADD NO 3 LOT</u> <u>150</u></p> <p>7 City or Town <u>if Rural, Township & Vicinity</u></p> <p>8 Site Plan with North Arrow </p>	<p>16 Thematic Category</p> <p>17 Date(s) or Period</p> <p>18 Style or Design</p> <p>19 Architect or Engineer</p> <p>20 Contractor or Builder</p> <p>21 Original Use, if apparent <u>Residential</u></p> <p>22 Present Use <u>Residential</u></p> <p>23 Ownership Public <input type="checkbox"/> Private <input checked="" type="checkbox"/></p> <p>24 Owner's Name & Address, if known <u>CATHERINE GRAY WHITMORE</u> <u>15 W PARKWAY</u> <u>COLUMBIA, MO.</u></p> <p>25 Open to Public? Yes <input type="checkbox"/> No <input checked="" type="checkbox"/></p> <p>26 Local Contact Person or Organization</p> <p>27 Other Surveys in Which Included</p>	<p>28 No of Stories <u>2</u></p> <p>29 Basement? Yes <input checked="" type="checkbox"/> No <input type="checkbox"/></p> <p>30 Foundation Material</p> <p>31 Wall Construction</p> <p>32 Roof Type & Material <u>Gable</u> <u>Asphalt Shingle</u></p> <p>33 No of Bays Front <u>3</u> Side <u>2</u></p> <p>34 Wall Treatment <u>Clapboard</u> <u>Smooth Load Brick</u></p> <p>35 Plan Shape <u>Rectangular</u></p> <p>36 Changes (Explain in #42) Addition <input type="checkbox"/> Altered <input type="checkbox"/> Moved <input type="checkbox"/></p> <p>37 Condition Interior <u>Good</u> Exterior <u>Good</u></p> <p>38 Preservation Underway? Yes <input type="checkbox"/> No <input type="checkbox"/></p> <p>39 Endangered? By What? Yes <input checked="" type="checkbox"/> No <input type="checkbox"/> <u>widening of W. Broadway</u></p> <p>40 Visible from Public Road? Yes <input checked="" type="checkbox"/> No <input type="checkbox"/></p> <p>41 Distance from and Frontage on Road</p>	2 County			
<p>9 Coordinates UTM Lat Long</p> <p>10 Site: Building <input checked="" type="checkbox"/> Structure: Object <input type="checkbox"/></p> <table border="1" style="width:100%; border-collapse: collapse;"> <tr> <td style="width:50%;">11 On National Register? Yes <input type="checkbox"/> No <input type="checkbox"/></td> <td style="width:50%;">12 Is It Eligible? Yes <input type="checkbox"/> No <input type="checkbox"/></td> </tr> <tr> <td>13 Part of Estab Hist Dist? Yes <input type="checkbox"/> No <input type="checkbox"/></td> <td>14 District Potential? Yes <input type="checkbox"/> No <input type="checkbox"/></td> </tr> </table> <p>15 Name of Established District</p>	11 On National Register? Yes <input type="checkbox"/> No <input type="checkbox"/>	12 Is It Eligible? Yes <input type="checkbox"/> No <input type="checkbox"/>	13 Part of Estab Hist Dist? Yes <input type="checkbox"/> No <input type="checkbox"/>	14 District Potential? Yes <input type="checkbox"/> No <input type="checkbox"/>	<p>42 Further Description of Important Features <u>left side chimney</u> <u>screened porch - west side</u> <u>front door - gillaster and</u> <u>side lights</u></p>	4 Present Name(s)
11 On National Register? Yes <input type="checkbox"/> No <input type="checkbox"/>	12 Is It Eligible? Yes <input type="checkbox"/> No <input type="checkbox"/>					
13 Part of Estab Hist Dist? Yes <input type="checkbox"/> No <input type="checkbox"/>	14 District Potential? Yes <input type="checkbox"/> No <input type="checkbox"/>					
<p>43 History and Significance <u>excellent example, 1920s - 20s high quality residence</u></p> <p>44 Description of Environment and Outbuildings <u>FACES JOHN STEWART PARK</u></p>	5 Other Name(s)					
<p>45 Sources of Information <u>Site Visit</u></p>	<p>46 Prepared by <u>D. Ives</u></p> <p>47 Organization <u>C.P.W.B.</u></p> <p>48 Date</p> <p>49 Revision Date(s)</p>					

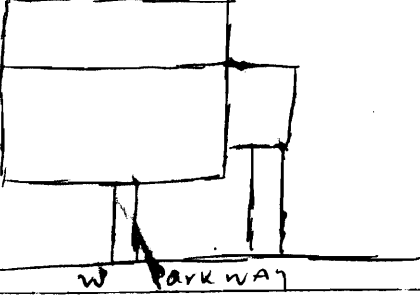
Office of Historic Preservation, P.O. Box 176, Jefferson City, Missouri 65101
HISTORIC INVENTORY

BOAS006-340

1 No		4 Present Name(s) S.G. and FRANCES D WENBERG		1 No
2 County Boone		5 Other Name(s)		
3 Location of Negatives				
6 Specific Location 17 W PARKWAY PARKWAY HILL ADD NO 3 N 2 FT LOT 148 AND ALL LOT 149		16 Thematic Category		2 County
7 City or Town If Rural, Township & Vicinity		17 Date(s) or Period		
8 Site Plan with North Arrow 		18 Style or Design		
9 Coordinates UTM Lat Long		19 Architect or Engineer		4 Present Name(s)
10 Site: Building <input checked="" type="checkbox"/> Structure: Object <input type="checkbox"/>		20 Contractor or Builder		
11 On National Register? Yes <input type="checkbox"/> No <input checked="" type="checkbox"/>		21 Original Use, if apparent Residential		
12 Is Eligible? Yes <input type="checkbox"/> No <input checked="" type="checkbox"/>		22 Present Use Residential		5 Other Name(s)
13 Part of Estab Hist Dist? Yes <input type="checkbox"/> No <input checked="" type="checkbox"/>		23 Ownership Public <input type="checkbox"/> Private <input checked="" type="checkbox"/>		
14 District Potent'l? Yes <input type="checkbox"/> No <input checked="" type="checkbox"/>		24 Owner's Name & Address, if known S.G. and FRANCES D. WENBERG 17 W PARKWAY COLUMBIANA, MO.		
15 Name of Established District		25 Open to Public? Yes <input type="checkbox"/> No <input checked="" type="checkbox"/>		1 No
42 Further Description of Important Features Fireplace chimney - South side enclosed porch on W side Front door - pilasters front portico w/wrought iron columns		26 Local Contact Person or Organization		
43 History and Significance Excellent example, high quality 1920's residence		27 Other Surveys in Which Included widening of W. Broadway		
44 Description of Environment and Outbuildings Faces John Stewart Park		28 No of Stories 2		2 County
45 Sources of Information SITE VISIT		29 Basement? Yes <input type="checkbox"/> No <input checked="" type="checkbox"/>		
		30 Foundation Material		
		31 Wall Construction		4 Present Name(s)
		32 Roof Type & Material Gable Asphalt shingle		
		33 No of Bays Front 3 Side 3		
		34 Wall Treatment stretcher bond brick		5 Other Name(s)
		35 Plan Shape rectangular		
		36 Changes (Explain in #42) Addition: <input type="checkbox"/> Altered: <input type="checkbox"/> Moved: <input type="checkbox"/>		
		37 Condition Interior Good Exterior Good		1 No
		38 Preservation Underway? Yes <input type="checkbox"/> No <input checked="" type="checkbox"/>		
		39 Endangered? By What? Yes <input checked="" type="checkbox"/> No <input type="checkbox"/>		
		40 Visible from Public Road? Yes <input checked="" type="checkbox"/> No <input type="checkbox"/>		2 County
		41 Distance from and Frontage on Road		
		46 Prepared by D. Ives		
		47 Organization CPWB		4 Present Name(s)
		48 Date		
		49 Revision Date(s)		

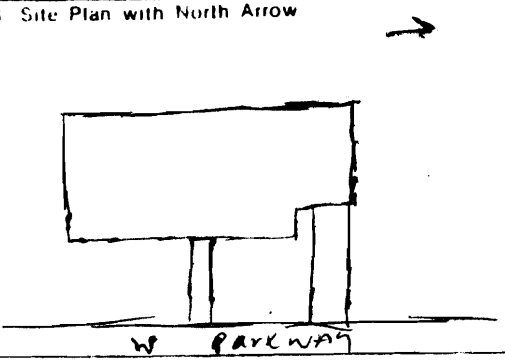
Office of Historic Preservation, P.O. Box 176, Jefferson City, Missouri 65101
HISTORIC INVENTORY

BOAS000-341

1 No		4 Present Name(s) DALE G and BRENDA G BLEVINS		1 No
2 County BOONE		5 Other Name(s)		
3 Location of Negatives				
6 Specific Location 19 W PARKWAY PARK HILL ADD NO S N 12 FT LOT 147 and S 48 FT LOT 148		16 Thematic Category		2 County
7 City or Town If Rural, Township & Vicinity		17 Date(s) or Period		
8 Site Plan with North Arrow 		18 Style or Design		4 Present Name(s)
9 Coordinates Lat _____ Long _____ UTM		19 Architect or Engineer		
10 Site: <input type="checkbox"/> Building <input checked="" type="checkbox"/> Structure: <input type="checkbox"/> Object <input type="checkbox"/>		20 Contractor or Builder		
11 On National Register? Yes <input type="checkbox"/> No <input type="checkbox"/>		21 Original Use, if apparent Residential		
12 Is It Eligible? Yes <input type="checkbox"/> No <input type="checkbox"/>		22 Present Use Residential		
13 Part of Estab Hist Dist? Yes <input type="checkbox"/> No <input type="checkbox"/>		23 Ownership Public <input type="checkbox"/> Private <input checked="" type="checkbox"/>		
14 District Potent? Yes <input type="checkbox"/> No <input type="checkbox"/>		24 Owner's Name & Address, if known DALE G and BRENDA G BLEVINS 19 W PARKWAY COLUMBIA, MO.		
15 Name of Established District		25 Open to Public? Yes <input type="checkbox"/> No <input checked="" type="checkbox"/>		
42 Further Description of Important Features columned front portico Front door - pilasters and torlight left side chimney		26 Local Contact Person or Organization		5 Other Name(s)
43 History and Significance excellent example, 1920s-30s high quality residence		27 Other Surveys in Which Included widening of W. Broadway		
44 Description of Environment and Outbuildings FACES JOHN STEWART PARK		28 No of Stories 2		
45 Sources of Information Site Visit		29 Basement? Yes <input type="checkbox"/> No <input checked="" type="checkbox"/>		
		30 Foundation Material		
		31 Wall Construction		
		32 Roof Type & Material gable Asphalt shingle		
		33 No. of Bays Front 3 Side 2		
		34 Wall Treatment Stretcher bond brick		
		35 Plan Shape		
		36 Changes (Explain in #42) Addition: <input type="checkbox"/> Altered <input type="checkbox"/> Moved <input type="checkbox"/>		
		37 Condition Interior Good Exterior Good		
		38 Preservation Underway? Yes <input type="checkbox"/> No <input checked="" type="checkbox"/>		
		39 Endangered? By What? Yes <input checked="" type="checkbox"/> No <input type="checkbox"/>		
		40 Visible from Public Road? Yes <input checked="" type="checkbox"/> No <input type="checkbox"/>		
		41 Distance from and Frontage on Road		
		46 Prepared by D. Ives		
		47 Organization CPWB		
		48 Date		
		49 Revision Date(s)		


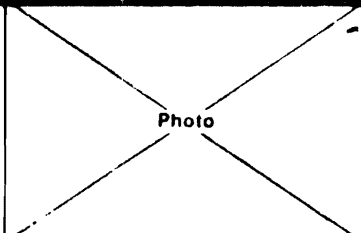
Office of Historic Preservation, P.O. Box 176, Jefferson City, Missouri 65101
HISTORIC INVENTORY

BOASCOLE - 342

1 No		4 Present Name(s) EDWARD JOSEPH JR and DOROTHY SUE KOPINE		1 No	
2 County BOONE		5 Other Name(s)			2 County
3 Location of Negatives					
6 Specific Location 101 W. PARKWAY PARK HILL ADD NO 3 N 22 FT LOT 146 AND S 38 FT LOT 147		16. Thematic Category		25. No of Stories <u>2</u>	
7 City or Town If Rural, Township & Vicinity		17 Date(s) or Period		29. Basement? Yes <input type="checkbox"/> No <input type="checkbox"/>	
8 Site Plan with North Arrow 		18 Style or Design		30. Foundation Material	
9 Coordinates Lat _____ Long _____		19. Architect or Engineer		31. Wall Construction	
10 Site: <input type="checkbox"/> Building <input checked="" type="checkbox"/> Structure: <input type="checkbox"/> Object: <input type="checkbox"/>		20. Contractor or Builder		32. Roof Type & Material <u>gable Asphalt shingle</u>	
11 On National Register? Yes <input type="checkbox"/> No <input type="checkbox"/>		21. Original Use, if apparent <u>Residential</u>		33. No. of Bays Front <u>3</u> Side <u>2</u>	
12 Is It Eligible? Yes <input type="checkbox"/> No <input type="checkbox"/>		22 Present Use <u>Residential</u>		34. Wall Treatment <u>stretcher bond brick</u>	
13 Part of Estab Hist Dist? Yes <input type="checkbox"/> No <input type="checkbox"/>		23 Ownership Public <input type="checkbox"/> Private <input checked="" type="checkbox"/>		35. Plan Shape	
14 District Potent? Yes <input type="checkbox"/> No <input type="checkbox"/>		24. Owner's Name & Address, if known EDWARD and DOROTHY KOPINE 101 W PARKWAY COLUMBIA, MO.		36. Changes (Explain in #42) Addition: <input type="checkbox"/> Altered: <input type="checkbox"/> Moved: <input type="checkbox"/>	
15 Name of Established District		25. Open to Public? Yes <input type="checkbox"/> No <input checked="" type="checkbox"/>		37. Condition Interior <u>Good</u> Exterior <u>Good</u>	
42. Further Description of Important Features <u>Front door - pilasters and finial</u> <u>left side chimney</u>		26. Local Contact Person or Organization		38. Preservation Underway? Yes <input type="checkbox"/> No <input type="checkbox"/>	
43 History and Significance <u>Excellent example, high quality 1920s-30s work</u>		27. Other Surveys in Which Included <u>widening of W. Broadway</u>		39. Endangered? By What? Yes <input checked="" type="checkbox"/> No <input type="checkbox"/>	
44 Description of Environment and Outbuildings <u>faces John Stewart Park</u>		40. Visible from Public Road? Yes <input checked="" type="checkbox"/> No <input type="checkbox"/>		5 Other Name(s)	
45 Sources of Information <u>Site Visit</u>		46 Prepared by <u>D. Ives</u>			
		47. Organization <u>CPWB</u>			
		48. Date		49. Revision Date(s)	

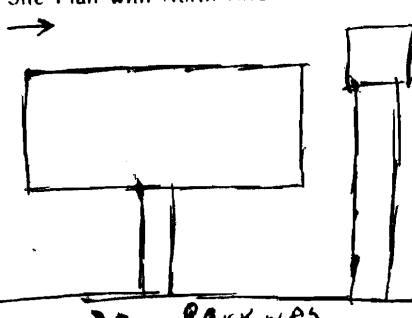
Office of Historic Preservation, P.O. Box 176, Jefferson City, Missouri 65101
HISTORIC INVENTORY

BOAS000-343

<p>1 No</p> <p>2 County <u>BOONE</u></p> <p>3 Location of Negatives</p>	<p>4 Present Name(s) <u>RANDALL L and PATRICIA L HARPER</u></p> <p>5 Other Name(s)</p>	1 No	
<p>6 Specific Location <u>103 W PARKWAY</u> <u>PARK HILL ADD NO 3 N 30 FT LOT 145</u> <u>and S 28 FT LOT 146</u></p> <p>7 City or Town <u>if Rural, Township & Vicinity</u></p> <p>8 Site Plan with North Arrow <u>→</u></p> <div style="text-align: center;">  </div> <p>9 Coordinates <u>UTM</u> Lat Long</p> <p>10 Site: <input type="checkbox"/> Building <input checked="" type="checkbox"/> Structure: <input type="checkbox"/> Object: <input type="checkbox"/></p> <p>11 On National Register? Yes <input type="checkbox"/> No <input type="checkbox"/> 12 Is it Eligible? Yes <input type="checkbox"/> No <input type="checkbox"/></p> <p>13 Part of Estab. Hist. Dist.? Yes <input type="checkbox"/> No <input type="checkbox"/> 14 District Potent'l? Yes <input type="checkbox"/> No <input type="checkbox"/></p> <p>15 Name of Established District</p>	<p>16 Thematic Category</p> <p>17 Date(s) or Period</p> <p>18 Style or Design</p> <p>19 Architect or Engineer</p> <p>20 Contractor or Builder</p> <p>21 Original Use, if apparent <u>Residential</u></p> <p>22 Present Use <u>Residential</u></p> <p>23 Ownership Public <input type="checkbox"/> Private <input checked="" type="checkbox"/></p> <p>24 Owner's Name & Address, if known <u>RANDALL L and PATRICIA L HARPER</u> <u>103 W PARKWAY</u> <u>COLUMBIA, MO.</u></p> <p>25 Open to Public? Yes <input type="checkbox"/> No <input checked="" type="checkbox"/></p> <p>26 Local Contact Person or Organization</p> <p>27 Other Surveys in Which Included</p>	<p>28 No. of Stories <u>2</u></p> <p>29 Basement? Yes <input type="checkbox"/> No <input type="checkbox"/></p> <p>30 Foundation Material</p> <p>31 Wall Construction</p> <p>32 Roof Type & Material <u>gable asphalt shingle</u></p> <p>33 No. of Bays Front <u>3</u> Side <u>2</u></p> <p>34 Wall Treatment <u>stretcher bond brick</u></p> <p>35 Plan Shape</p> <p>36 Changes (Explain in #42) Addition: <input type="checkbox"/> Altered: <input type="checkbox"/> Moved: <input type="checkbox"/></p> <p>37 Condition Interior <u>Good</u> Exterior <u>Good</u></p> <p>38 Preservation Underway? Yes <input type="checkbox"/> No <input type="checkbox"/></p> <p>39 Endangered? By What? Yes <input checked="" type="checkbox"/> No <input type="checkbox"/></p> <p>40 Visible from Public Road? Yes <input checked="" type="checkbox"/> No <input type="checkbox"/></p> <p>41 Distance from and Frontage on Road</p>	2 County
<p>42 Further Description of Important Features</p> <p>43 History and Significance</p> <p>44 Description of Environment and Outbuildings</p> <p>45 Sources of Information</p>	<p><u>screened front veranda</u> <u>round window - middle of 2nd story</u> <u>saddle chimney</u></p> <p><u>Excellent example of 1920s-30s high quality residence</u> <u>FACES JOHN STEWART PARK</u></p> <p><u>Site Visit</u></p>	<div style="text-align: center;">  <p>Photo</p> </div>	4 Present Name(s)
<p>46 Prepared by <u>J. Ives</u></p> <p>47 Organization <u>CPWB</u></p> <p>48 Date</p> <p>49 Revision Date(s)</p>	5 Other Name(s)		

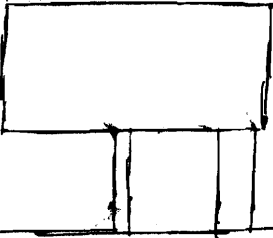
Office of Historic Preservation, P.O. Box 176, Jefferson City, Missouri 65101
HISTORIC INVENTORY

BOASOOL6 - 344

1 No		4 Present Name(s) James L. and Jean McCARTNEY		1 No
2 County BOONE		5 Other Name(s)		
3 Location of Negatives				
6 Specific Location 105 W PARKWAY PARK HILL ADD NO 3 N 40 FT LOT 141 and S 20 FT Lot 145.		16 Thematic Category		2. County
7 City or Town If Rural, Township & Vicinity		17 Date(s) or Period 1935-6		
8 Site Plan with North Arrow 		18 Style or Design		4 Present Name(s)
9 Coordinates UTM Lat Long		19 Architect or Engineer		
10 Site: Building <input checked="" type="checkbox"/> Structure: <input type="checkbox"/> Object: <input type="checkbox"/>		20 Contractor or Builder		
11 On National Register? Yes <input type="checkbox"/> No <input type="checkbox"/>		21 Original Use, if apparent Residential		
12 Is It Eligible? Yes <input type="checkbox"/> No <input type="checkbox"/>		22 Present Use Residential		
13 Part of Estab Hist Dist? Yes <input type="checkbox"/> No <input type="checkbox"/>		23 Ownership Public <input type="checkbox"/> Private <input checked="" type="checkbox"/>		
14 District Potential? Yes <input type="checkbox"/> No <input type="checkbox"/>		24 Owner's Name & Address, if known James L. and Jean McCartney 105 W. PARKWAY COLUMBIA, MO.		
15 Name of Established District		25 Open to Public? Yes <input type="checkbox"/> No <input checked="" type="checkbox"/>		
42 Further Description of Important Features left side chimney Front door - pilasters & top light		26 Local Contact Person or Organization		
43 History and Significance Original owner - Britton present owner - Young Excellent example of 1930s high quality residence		27 Other Surveys in Which Included		
44 Description of Environment and Outbuildings FACES JOHN STEWART PARK		28 No of Stories 2		
45 Sources of Information SITE VISIT		29 Basement? Yes <input type="checkbox"/> No <input type="checkbox"/>		
		30 Foundation Material		
		31 Wall Construction		
		32 Roof Type & Material gable Asphalt shingle		
		33 No. of Bays Front 3 Side 2		
		34 Wall Treatment clapboard strecher bond brick		
		35 Plan Shape		
		36 Changes (Explain in #42) Addition: <input type="checkbox"/> Altered: <input type="checkbox"/> Moved: <input type="checkbox"/>		
		37 Condition Interior Good Exterior Good		
		38 Preservation Underway? Yes <input type="checkbox"/> No <input type="checkbox"/>		
		39 Endangered? By What? Yes <input checked="" type="checkbox"/> No <input type="checkbox"/> widening of W. Broadway		
		40 Visible from Public Road? Yes <input checked="" type="checkbox"/> No <input type="checkbox"/>		
		41 Distance from and Frontage on Road		
		46 Prepared by D. Ives		
		47 Organization CPWB		
		48 Date		
		49 Revision Date(s)		
		5. Other Name(s)		

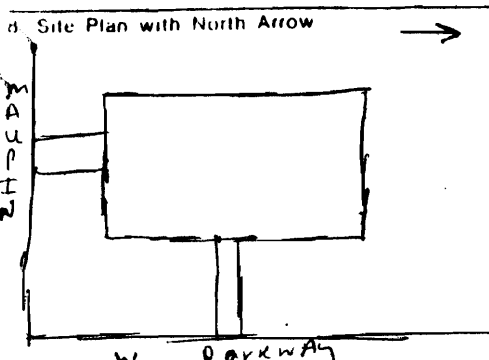
Office of Historic Preservation, P.O. Box 176, Jefferson City, Missouri 65101
HISTORIC INVENTORY

BOAS006-345

1 No		4 Present Name(s) HILGA L. FLEENOR		1 No	
2 County Boone		5 Other Name(s)			2 County
3 Location of Negatives					
6 Specific Location 107 W. PARKWAY PARK HILL ADD NO 3 S 10 FT LOT 144 and all Lot 143		16 Thematic Category		4 Present Name(s)	
7 City or Town If Rural, Township & Vicinity		17 Date(s) or Period			
8 Site Plan with North Arrow 		18 Style or Design		5 Other Name(s)	
9 Coordinates Lat _____ Long _____ UTM		19 Architect or Engineer			
10 Site: <input type="checkbox"/> Building <input checked="" type="checkbox"/> Structure: <input type="checkbox"/> Object: <input type="checkbox"/>		20 Contractor or Builder		1 No	
11 On National Register? Yes <input type="checkbox"/> No <input type="checkbox"/>		21 Original Use, if apparent Residential			
12 Is It Eligible? Yes <input type="checkbox"/> No <input type="checkbox"/>		22 Present Use Residential		4 Present Name(s)	
13 Part of Estab Hist Dist? Yes <input type="checkbox"/> No <input type="checkbox"/>		23 Ownership Public <input type="checkbox"/> Private <input checked="" type="checkbox"/>			
14 District Potent'l? Yes <input type="checkbox"/> No <input type="checkbox"/>		24 Owner's Name & Address, if known HILGA L. FLEENOR 107 W. PARKWAY COLUMBIA, MO.		5 Other Name(s)	
15 Name of Established District		25 Open to Public? Yes <input type="checkbox"/> No <input checked="" type="checkbox"/>			
42 Further Description of Important Features left side chimney front door - pilasters(?)		26 Local Contact Person or Organization		1 No	
43 History and Significance excellent example, 1920s-30s high quality residence		27 Other Surveys in Which Included widening of W. Broadway			
44 Description of Environment and Outbuildings Faces John STEWART PARK		28 No of Stories 2		4 Present Name(s)	
45 Sources of Information Site Visit		29 Basement? Yes <input type="checkbox"/> No <input type="checkbox"/>			
		30 Foundation Material		5 Other Name(s)	
		31 Wall Construction			
		32 Roof Type & Material gable asphalt shingle		1 No	
		33 No. of Bays Front _____ Side 2			
		34 Wall Treatment Clasboard stretcher bond brick		4 Present Name(s)	
		35 Plan Shape rectangular			
		36 Changes (Explain in #42) Addition: <input type="checkbox"/> Altered <input type="checkbox"/> Moved <input type="checkbox"/>		5 Other Name(s)	
		37 Condition Interior Good Exterior Good			
		38 Preservation Underway? Yes <input type="checkbox"/> No <input type="checkbox"/>		1 No	
		39 Endangered? By What? Yes <input checked="" type="checkbox"/> No <input type="checkbox"/>			
		40 Visible from Public Road? Yes <input checked="" type="checkbox"/> No <input type="checkbox"/>		4 Present Name(s)	
		41 Distance from and Frontage on Road			
		46 Prepared by D. Ives		5 Other Name(s)	
		47 Organization CPWB			
		48 Date		1 No	
		49 Revision Date(s)			

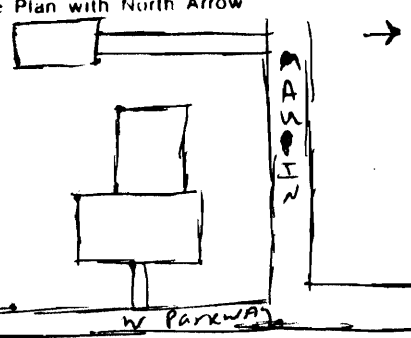
HISTORIC INVENTORY

BOAS0010 - 346

<p>1 No</p> <p>2 County BOONE</p> <p>3 Location of Negatives</p>	<p>4 Present Name(s) PAULINE D. HEINBERG</p> <p>5 Other Name(s)</p>	1 No
<p>6 Specific Location 109 W. PARKWAY PARK HILL ADD NO 3 Lot 142</p> <p>7 City or Town W Rural, Township & Vicinity</p> <p>8 Site Plan with North Arrow</p>  <p>9 Coordinates UTM Lat Long</p> <p>10 Site: <input type="checkbox"/> Building <input checked="" type="checkbox"/> Structure: <input type="checkbox"/> Object: <input type="checkbox"/></p> <p>11 On National Register? Yes <input type="checkbox"/> No <input type="checkbox"/></p> <p>12 Is Eligible? Yes <input type="checkbox"/> No <input type="checkbox"/></p> <p>13 Part of Estab Hist Dist? Yes <input type="checkbox"/> No <input type="checkbox"/></p> <p>14 District Potent'l? Yes <input type="checkbox"/> No <input type="checkbox"/></p> <p>15 Name of Established District</p>	<p>16 Thematic Category</p> <p>17 Date(s) or Period</p> <p>18 Style or Design</p> <p>19 Architect or Engineer</p> <p>20 Contractor or Builder</p> <p>21 Original Use, if apparent Residential</p> <p>22 Present Use Residential</p> <p>23 Ownership Public <input type="checkbox"/> Private <input checked="" type="checkbox"/></p> <p>24 Owner's Name & Address, if known PAULINE D. HEINBERG 109 W. PARKWAY COLUMBIA, MO.</p> <p>25 Open to Public? Yes <input type="checkbox"/> No <input checked="" type="checkbox"/></p> <p>26 Local Contact Person or Organization</p> <p>27 Other Surveys in Which Included</p>	2 County
	<p>28 No of Stories 2</p> <p>29 Basement? Yes <input type="checkbox"/> No <input checked="" type="checkbox"/></p> <p>30 Foundation Material</p> <p>31 Wall Construction</p> <p>32 Roof Type & Material gable Asphalt shingle</p> <p>33 No. of Bays Front 3 Side 3</p> <p>34 Wall Treatment stretch bond brick</p> <p>35 Plan Shape rectangular</p> <p>36 Changes (Explain in #42) Addition: <input type="checkbox"/> Altered: <input type="checkbox"/> Moved: <input type="checkbox"/></p> <p>37 Condition Interior Good Exterior Good</p> <p>38 Preservation Underway? Yes <input type="checkbox"/> No <input checked="" type="checkbox"/></p> <p>39 Endangered? By What? Yes <input checked="" type="checkbox"/> No <input type="checkbox"/></p> <p>40 Visible from Public Road? Yes <input checked="" type="checkbox"/> No <input type="checkbox"/></p> <p>41 Distance from and Frontage on Road</p>	4 Present Name(s)
	<p>42 Further Description of Important Features bay window - right side front door - pilasters & flush wooden fan</p>	5 Other Name(s)
<p>43 History and Significance</p>		
<p>44 Description of Environment and Outbuildings Excellent example of high quality 1920's-30's residence FACES John STEWART Park</p>		
<p>45 Sources of Information Site Visit</p>	<p>46 Prepared by D. Ives</p> <p>47 Organization CPWB</p> <p>48 Date 49 Revision Date(s)</p>	

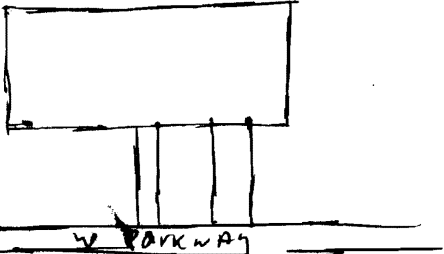
Office of Historic Preservation, P.O. Box 176, Jefferson City, Missouri 65101
HISTORIC INVENTORY

BOAS006-347

1 No		4 Present Name(s) C.E. SR and ESTHER CLOSSER		1 No
2 County BOONE		5 Other Name(s)		
3 Location of Negatives				
6 Specific Location 201 W. PARKWAY PARK HILL ADD NO 3 LOT 141		16. Thematic Category		2 County
7 City or Town If Rural, Township & Vicinity		17 Date(s) or Period		
8 Site Plan with North Arrow 		18 Style or Design		4 Present Name(s)
9 Coordinates UTM Lat Long		19. Architect or Engineer		
10 Site: <input checked="" type="checkbox"/> Building Structure: <input type="checkbox"/> Object: <input type="checkbox"/>		20. Contractor or Builder		
11 On National Register? Yes <input type="checkbox"/> No <input checked="" type="checkbox"/>		21. Original Use, if apparent Residential		
12 Is II Eligible? Yes <input type="checkbox"/> No <input type="checkbox"/>		22 Present Use Residential		
13 Part of Estab Hist Dist? Yes <input type="checkbox"/> No <input type="checkbox"/>		23 Ownership Public <input type="checkbox"/> Private <input checked="" type="checkbox"/>		
14 District Potent? Yes <input type="checkbox"/> No <input type="checkbox"/>		24. Owner's Name & Address, if known C.E. SR. and ESTHER CLOSSER 201 W PARKWAY COLUMBIA, MO.		
15 Name of Established District		25. Open to Public? Yes <input type="checkbox"/> No <input checked="" type="checkbox"/>		
42. Further Description of Important Features left side chimney		26. Local Contact Person or Organization		5 Other Name(s)
43 History and Significance excellent example, 1920s - 30s high quality residence		27. Other Surveys in Which Included W. Broadway widening		
44 Description of Environment and Outbuildings Faces JOHN STEWART PARK		28. No of Stories 2		
45 Sources of Information SITE VISIT		29. Basement? Yes <input type="checkbox"/> No <input checked="" type="checkbox"/>		
		30. Foundation Material		
		31. Wall Construction		
		32. Roof Type & Material Cross gable Asphalt shingle		
		33. No. of Bays Front 2 Side 2		
		34. Wall Treatment board brick, half-timbered		
		35. Plan Shape - square		
		36. Changes (Explain in #42) Addition: <input type="checkbox"/> Altered: <input type="checkbox"/> Moved: <input type="checkbox"/>		
		37. Condition Interior Good Exterior Good		
		38. Preservation Underway? Yes <input type="checkbox"/> No <input checked="" type="checkbox"/>		
		39. Endangered? By What? Yes <input checked="" type="checkbox"/> No <input type="checkbox"/>		
		40. Visible from Public Road? Yes <input checked="" type="checkbox"/> No <input type="checkbox"/>		
		41. Distance from and Frontage on Road		
		46. Prepared by D. Ives		
		47. Organization CPWB		
		48. Date		
		49. Revision Date(s)		

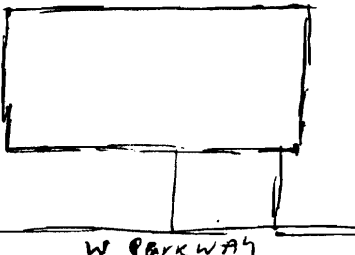
Office of Historic Preservation, P.O. Box 176, Jefferson City, Missouri 65101
HISTORIC INVENTORY

BOAS0000-348

1 No		4 Present Name(s) ADOLPH and HELEN S. MAYER		1 No
2 County Boone		5 Other Name(s)		
3 Location of Negatives				
6 Specific Location 203 W. PARKWAY PARK HILL ADD NO. 3 N 20 FT LOT 139 3rd ALL LOT 40		16 Thematic Category		2 County
7 City or Town If Rural, Township & Vicinity		17 Date(s) or Period		
8 Site Plan with North Arrow 		18 Style or Design		4 Present Name(s)
9 Coordinates UTM Lat Long		19 Architect or Engineer		
10 Site: <input type="checkbox"/> Building <input checked="" type="checkbox"/> Structure: <input type="checkbox"/> Object: <input type="checkbox"/>		20 Contractor or Builder		
11 On National Register? Yes <input type="checkbox"/> No <input type="checkbox"/>		21 Original Use, if apparent Residential		
12 Is It Eligible? Yes <input type="checkbox"/> No <input type="checkbox"/>		22 Present Use Residential		
13 Part of Estab Hist Dist? Yes <input type="checkbox"/> No <input type="checkbox"/>		23 Ownership Public <input type="checkbox"/> Private <input checked="" type="checkbox"/>		
14 District Potent'l? Yes <input type="checkbox"/> No <input type="checkbox"/>		24 Owner's Name & Address, if known ADOLPH and HELEN S. MAYER 203 W. PARKWAY Columbia, Mo.		
15 Name of Established District		25 Open to Public? Yes <input type="checkbox"/> No <input checked="" type="checkbox"/>		
42 Further Description of Important Features left side chimney 2 front corners		26 Local Contact Person or Organization		5 Other Name(s)
43 History and Significance excellent example, 1920s high quality masonry		27 Other Surveys in Which Included W. Broadway widening		
44 Description of Environment and Outbuildings Faces John STEWART Park		30 Foundation Material		
45 Sources of Information SITE VISIT		31 Wall Construction		
		32 Roof Type & Material gable asphalt shingle		
		33 No. of Bays Front 4 Side 2		
		34 Wall Treatment stretcher bond brick		
		35 Plan Shape		
		36 Changes (Explain in #42) Addition: <input type="checkbox"/> Altered: <input type="checkbox"/> Moved: <input type="checkbox"/>		
		37 Condition Interior: Good Exterior: Good		
		38 Preservation Underway? Yes <input type="checkbox"/> No <input type="checkbox"/>		
		39 Endangered? By What? Yes <input checked="" type="checkbox"/> No <input type="checkbox"/>		
		40 Visible from Public Road? Yes <input checked="" type="checkbox"/> No <input type="checkbox"/>		
		41 Distance from and Frontage on Road		
		46 Prepared by D. Jives		
		47 Organization CPWB		
		48 Date		
		49 Revision Date(s)		

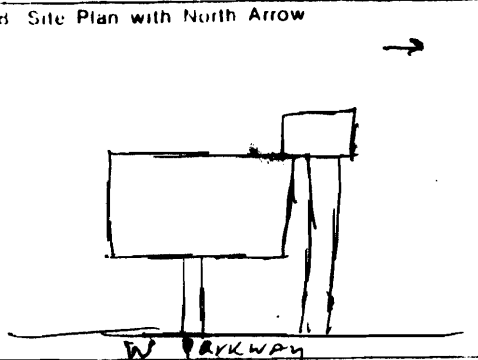
Office of Historic Preservation, P.O. Box 176, Jefferson City, Missouri 65101
HISTORIC INVENTORY

BOAS006-349

<p>1 No</p> <p>2 County <u>Boone</u></p> <p>3 Location of Negatives</p>	<p>4 Present Name(s) <u>GEORGE W. and BLANCHE PEAK</u></p> <p>5 Other Name(s)</p>	1 No					
<p>6 Specific Location <u>207 W PARKWAY</u> <u>PARK HILL ADD 20 3 N 35' LOT 138</u> <u>2nd S 30' LOT 134</u></p> <p>7 City or Town <u> </u> If Rural, Township & Vicinity</p> <p>8 Site Plan with North Arrow </p> <p>9 Coordinates <u> </u> UTM Lat Long</p> <p>10 Site: <input type="checkbox"/> Building <input checked="" type="checkbox"/> Structure: <input type="checkbox"/> Object <input type="checkbox"/></p> <table border="1" style="width:100%; border-collapse: collapse;"> <tr> <td style="width:50%;">11 On National Register? Yes <input type="checkbox"/> No <input type="checkbox"/></td> <td style="width:50%;">12 Is It Eligible? Yes <input type="checkbox"/> No <input type="checkbox"/></td> </tr> <tr> <td>13 Part of Estab Hist Dist? Yes <input type="checkbox"/> No <input type="checkbox"/></td> <td>14 District Potent? Yes <input type="checkbox"/> No <input type="checkbox"/></td> </tr> </table> <p>15 Name of Established District</p>	11 On National Register? Yes <input type="checkbox"/> No <input type="checkbox"/>	12 Is It Eligible? Yes <input type="checkbox"/> No <input type="checkbox"/>	13 Part of Estab Hist Dist? Yes <input type="checkbox"/> No <input type="checkbox"/>	14 District Potent? Yes <input type="checkbox"/> No <input type="checkbox"/>	<p>16 Thematic Category</p> <p>17 Date(s) or Period</p> <p>18 Style or Design</p> <p>19 Architect or Engineer</p> <p>20 Contractor or Builder</p> <p>21 Original Use, if apparent <u>Residential</u></p> <p>22 Present Use <u>Residential</u></p> <p>23 Ownership Public <input type="checkbox"/> Private <input checked="" type="checkbox"/></p> <p>24 Owner's Name & Address, if known <u>GEORGE W. and BLANCHE PEAK</u> <u>207 W. PARKWAY</u> <u>Columbia, Mo.</u></p> <p>25 Open to Public? Yes <input type="checkbox"/> No <input checked="" type="checkbox"/></p> <p>26 Local Contact Person or Organization</p> <p>27 Other Surveys in Which Included</p>	<p>28 No. of Stories <u>2</u></p> <p>29 Basement? Yes <input type="checkbox"/> No <input type="checkbox"/></p> <p>30 Foundation Material</p> <p>31 Wall Construction</p> <p>32 Roof Type & Material <u>gable Asphalt shingle</u></p> <p>33 No. of Bays Front <u>3</u> Side <u>2</u></p> <p>34 Wall Treatment <u>clapboard</u> <u>stretcher bond brick</u></p> <p>35 Plan Shape</p> <p>36 Changes (Explain in #42) Addition: <input type="checkbox"/> Altered: <input type="checkbox"/> Moved: <input type="checkbox"/></p> <p>37 Condition Interior <u>Good</u> Exterior <u>Good</u></p> <p>38 Preservation Underway? Yes <input type="checkbox"/> No <input type="checkbox"/></p> <p>39 Endangered? By What? Yes <input checked="" type="checkbox"/> No <input type="checkbox"/> <u>W. Broadway widening</u></p> <p>40 Visible from Public Road? Yes <input checked="" type="checkbox"/> No <input type="checkbox"/></p> <p>41 Distance from and Frontage on Road</p>	2 County
11 On National Register? Yes <input type="checkbox"/> No <input type="checkbox"/>	12 Is It Eligible? Yes <input type="checkbox"/> No <input type="checkbox"/>						
13 Part of Estab Hist Dist? Yes <input type="checkbox"/> No <input type="checkbox"/>	14 District Potent? Yes <input type="checkbox"/> No <input type="checkbox"/>						
<p>42 Further Description of Important Features <u>left side chimney</u></p>	<p style="text-align: center;">Photo</p>	4 Present Name(s)					
<p>43 History and Significance</p> <p><u>excellent example; 1920s-30s high quality residence</u></p>	<p>44 Description of Environment and Outbuildings <u>FACES JOHN STEWART PARK</u></p>	5 Other Name(s)					
<p>45 Sources of Information <u>SITE VISIT</u></p>	<p>46 Prepared by <u>D. Ives</u></p> <p>47 Organization <u>CPWB</u></p> <p>48 Date 49 Revision Date(s)</p>						

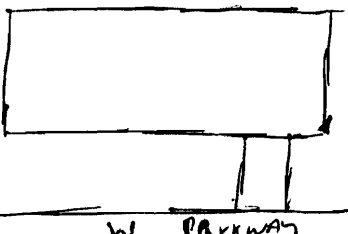
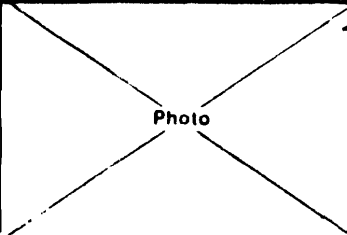
Office of Historic Preservation, P.O. Box 176, Jefferson City, Missouri 65101
HISTORIC INVENTORY

BOAS006-350

<p>1 No</p> <p>2 County Boone</p> <p>3 Location of Negatives</p>	<p>4 Present Name(s) C.W. and MARY F. TOMPSON</p> <p>5 Other Name(s)</p>	1 No
<p>6 Specific Location 209 W. PARKWAY PARK HILL ADD HC 3 1710 FT L 136 AND ALL LOT 137 and S 15 FT L 138</p> <p>7 City or Town II Rural, Township & Vicinity</p> <p>8 Site Plan with North Arrow </p> <p>9 Coordinates UTM Lat Long</p>	<p>16. Thematic Category</p> <p>17 Date(s) or Period</p> <p>18 Style or Design</p> <p>19. Architect or Engineer</p> <p>20. Contractor or Builder</p> <p>21. Original Use, if apparent Residential</p> <p>22 Present Use Residential</p> <p>23 Ownership Public <input type="checkbox"/> Private <input checked="" type="checkbox"/></p> <p>24. Owner's Name & Address, if known C.W. and MARY F. Tompson 209 W. PARKWAY COLUMBIA, MO.</p> <p>25 Open to Public? Yes <input type="checkbox"/> No <input checked="" type="checkbox"/></p> <p>26 Local Contact Person or Organization</p> <p>27 Other Surveys in Which Included</p>	2 County
<p>11 On National Register? Yes <input type="checkbox"/> No <input type="checkbox"/></p> <p>13 Part of Estab Hist Dist? Yes <input type="checkbox"/> No <input type="checkbox"/></p> <p>15 Name of Established District</p>	<p>28. No of Stories 2</p> <p>29. Basement? Yes <input type="checkbox"/> No <input type="checkbox"/></p> <p>30. Foundation Material</p> <p>31. Wall Construction</p> <p>32. Roof Type & Material gable Asphalt shingle</p> <p>33. No. of Bays Front 3 Side 2</p> <p>34. Wall Treatment stretcher bond brick</p> <p>35. Plan Shape rectangular</p> <p>36. Changes (Explain in #42) Addition <input type="checkbox"/> Altered <input type="checkbox"/> Moved <input type="checkbox"/></p> <p>37. Condition Interior Good Exterior Good</p> <p>38. Preservation Underway? Yes <input type="checkbox"/> No <input type="checkbox"/></p> <p>39. Endangered? By What? Yes <input checked="" type="checkbox"/> No <input type="checkbox"/> W. Broadway widening</p> <p>40. Visible from Public Road? Yes <input checked="" type="checkbox"/> No <input type="checkbox"/></p> <p>41. Distance from and Frontage on Road</p>	4 Present Name(s)
<p>42. Further Description of Important Features left side chimney columned front portico FRONT door - pilasters and sidelights</p>	<p style="text-align: center;">Photo</p>	5 Other Name(s)
<p>43 History and Significance excellent example of 1920's-30's high quality example</p>		
<p>44 Description of Environment and Outbuildings FACES JOHN STEWART PARK</p>	<p>46 Prepared by Dr. Jves</p> <p>47. Organization C PWB</p> <p>48. Date 49 Revision Date(s)</p>	
<p>45 Sources of Information Site Visit</p>		

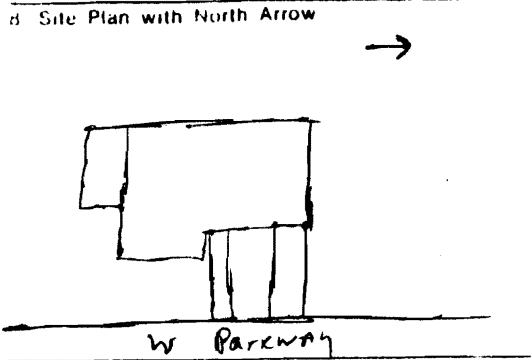
Office of Historic Preservation, P.O. Box 176, Jefferson City, Missouri 65101
HISTORIC INVENTORY

BOAS-0060-351

<p>1 No</p> <p>2 County <u>Boone</u></p> <p>3 Location of Negatives</p>	<p>4 Present Name(s) <u>MERLE G and PATRICIA M. WRIGHT</u></p> <p>5 Other Name(s)</p>	1 No
<p>6 Specific Location <u>215 W. PARKWAY</u> <u>PARK HILL ADD NO 3 W 10 FT LOT 134 AND</u> <u>S 40 FT L 136 AND ALL L 135</u></p> <p>7 City or Town <u>if Rural, Township & Vicinity</u></p> <p>8 Site Plan with North Arrow </p> <p>9 Coordinates <u>UTM</u> Lat Long</p>	<p>16 Thematic Category</p> <p>17 Date(s) or Period</p> <p>18 Style or Design <u>split level</u></p> <p>19 Architect or Engineer</p> <p>20 Contractor or Builder</p> <p>21 Original Use, if apparent <u>Residential</u></p> <p>22 Present Use <u>Residential</u></p> <p>23 Ownership Public <input type="checkbox"/> Private <input checked="" type="checkbox"/></p> <p>24 Owner's Name & Address, if known <u>MERLE G. and PATRICIA M. WRIGHT</u> <u>215 W. PARKWAY</u> <u>COLUMBIA, MO.</u></p> <p>25 Open to Public? Yes <input type="checkbox"/> No <input checked="" type="checkbox"/></p> <p>26 Local Contact Person or Organization</p> <p>27 Other Surveys in Which Included</p>	2 County
<p>10 Site: <input type="checkbox"/> Building <input checked="" type="checkbox"/> Structure: <input type="checkbox"/> Object <input type="checkbox"/></p> <p>11 On National Register? Yes <input type="checkbox"/> No <input type="checkbox"/></p> <p>12 Is It Eligible? Yes <input type="checkbox"/> No <input type="checkbox"/></p> <p>13 Part of Estab Hist Dist? Yes <input type="checkbox"/> No <input type="checkbox"/></p> <p>14 District Potential? Yes <input type="checkbox"/> No <input type="checkbox"/></p> <p>15 Name of Established District</p>	<p>28 No of Stories <u>2</u></p> <p>29 Basement? Yes <input type="checkbox"/> No <input type="checkbox"/></p> <p>30 Foundation Material</p> <p>31 Wall Construction</p> <p>32 Roof Type & Material <u>gable Asphalt shingle</u></p> <p>33 No. of Bays Front <u>4</u> Side <u>2</u></p> <p>34 Wall Treatment <u>clayboard</u> <u>sterling hard brick</u></p> <p>35 Plan Shape <u>rectangular</u></p> <p>36 Changes (Explain in #42) Addition: <input type="checkbox"/> Altered: <input type="checkbox"/> Moved: <input type="checkbox"/></p> <p>37 Condition Interior <u>Good</u> Exterior <u>Good</u></p> <p>38 Preservation Underway? Yes <input type="checkbox"/> No <input type="checkbox"/></p> <p>39 Endangered? By What? Yes <input checked="" type="checkbox"/> No <input type="checkbox"/> <u>W. Broadway widening</u></p> <p>40 Visible from Public Road? Yes <input checked="" type="checkbox"/> No <input type="checkbox"/></p> <p>41 Distance from and Frontage on Road</p>	4 Present Name(s)
<p>42 Further Description of Important Features <u>left side chimney</u></p>		5 Other Name(s)
<p>43 History and Significance</p> <p><u>Excellent example of high quality 1920s-30s residence</u></p>		
<p>44 Description of Environment and Outbuildings <u>FACES JOHN STEWART PARK</u></p>		
<p>45 Sources of Information <u>SITE VISIT</u></p>	<p>46 Prepared by <u>Dr. Ives</u></p> <p>47 Organization <u>CPWB</u></p> <p>48 Date 49 Revision Date(s)</p>	

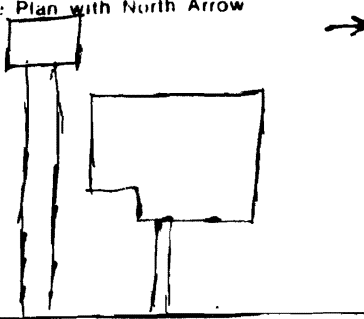
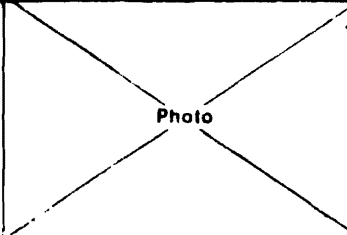
HISTORIC INVENTORY

BOAS006-352

<p>1 No</p> <p>2 County BOONE</p> <p>3 Location of Negatives</p>	<p>4 Present Name(s) CARMEL and MARION A. MAZZOCCO</p> <p>5 Other Name(s)</p>	1 No
<p>6 Specific Location 301 W. PARKWAY PARK HILL ADD NO 3 N 20 FT LOT 133 AND S 40 FT LOT 134</p> <p>7 City or Town If Rural, Township & Vicinity</p> <p>8 Site Plan with North Arrow </p> <p>9 Coordinates UTM Lat Long</p>	<p>16. Thematic Category</p> <p>17 Date(s) or Period</p> <p>18 Style or Design</p> <p>19. Architect or Engineer</p> <p>20. Contractor or Builder</p> <p>21. Original Use, if apparent Residential</p> <p>22 Present Use Residential</p> <p>23 Ownership Public <input type="checkbox"/> Private <input checked="" type="checkbox"/></p> <p>24. Owner's Name & Address, if known CARMEL and MARION A. MAZZOCCO 301 W. PARKWAY COLUMBIA, MO.</p> <p>25 Open to Public? Yes <input type="checkbox"/> No <input checked="" type="checkbox"/></p> <p>26. Local Contact Person or Organization</p> <p>27 Other Surveys in Which Included</p>	2 County
<p>11 On National Register? Yes <input type="checkbox"/> No <input type="checkbox"/></p> <p>12 Is Eligible? Yes <input type="checkbox"/> No <input type="checkbox"/></p> <p>13 Part of Estab. Hist. Dist.? Yes <input type="checkbox"/> No <input type="checkbox"/></p> <p>14. District Potent'l? Yes <input type="checkbox"/> No <input type="checkbox"/></p> <p>15 Name of Established District</p>	<p>28 No of Stories 2</p> <p>29. Basement? Yes <input type="checkbox"/> No <input type="checkbox"/></p> <p>30 Foundation Material</p> <p>31. Wall Construction</p> <p>32. Roof Type & Material gable Asphalt shingle</p> <p>33. No. of Bays Front 3 Side 2</p> <p>34. Wall Treatment stretcher bond brick</p> <p>35. Plan Shape</p> <p>36 Changes (Explain in #42) Addition <input type="checkbox"/> Altered <input type="checkbox"/> Moved <input type="checkbox"/></p> <p>37 Condition Interior Good Exterior Good</p> <p>38. Preservation Underway? Yes <input type="checkbox"/> No <input type="checkbox"/></p> <p>39. Endangered? By What? Yes <input checked="" type="checkbox"/> No <input type="checkbox"/> W. Broadway widening</p> <p>40 Visible from Public Road? Yes <input checked="" type="checkbox"/> No <input type="checkbox"/></p> <p>41. Distance from and Frontage on Road</p>	4 Present Name(s)
<p>42. Further Description of Important Features</p>	<p>left side chimney front corner round window - front, 2nd storey, left left screened porch</p>	5 Other Name(s)
<p>43 History and Significance</p>	<p>excellent example of 1920's-30's high quality residence</p>	
<p>44 Description of Environment and Outbuildings</p>	<p>FACES JOHN STEWART PARK</p>	
<p>45 Sources of Information</p> <p>SITE VISIT</p>	<p>46. Prepared by D. Ives</p> <p>47. Organization CPWB</p> <p>48. Date</p> <p>49 Revision Date(s)</p>	

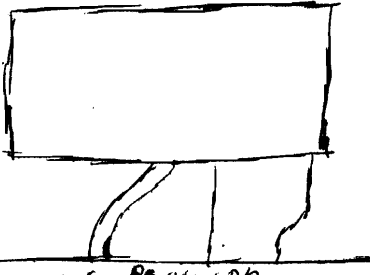
Office of Historic Preservation, P.O. Box 176, Jefferson City, Missouri 65101
HISTORIC INVENTORY

BOAS006-353

<p>1 No</p> <p>2 County BOONE</p> <p>3 Location of Negatives</p>	<p>4 Present Name(s) RONALD D AND GLENDA L. TERRY</p> <p>5 Other Name(s)</p>	1 No					
<p>6 Specific Location 303 W. PARKWAY PARK HILL ADD AC 3 N 30 FT LOT 132 AND S 30 FT LOT 133</p> <p>7 City or Town If Rural, Township & Vicinity</p> <p>8 Site Plan with North Arrow  </p> <p>9 Coordinates UTM Lat Long</p> <p>10 Site: Building <input checked="" type="checkbox"/> Structure: Object <input type="checkbox"/></p> <table border="1" style="width:100%; border-collapse: collapse;"> <tr> <td>11 On National Register? Yes <input type="checkbox"/> No <input type="checkbox"/></td> <td>12 Is Eligible? Yes <input type="checkbox"/> No <input type="checkbox"/></td> </tr> <tr> <td>13 Part of Estab Hist Dist? Yes <input type="checkbox"/> No <input type="checkbox"/></td> <td>14 District Potent? Yes <input type="checkbox"/> No <input type="checkbox"/></td> </tr> </table> <p>15 Name of Established District</p>	11 On National Register? Yes <input type="checkbox"/> No <input type="checkbox"/>	12 Is Eligible? Yes <input type="checkbox"/> No <input type="checkbox"/>	13 Part of Estab Hist Dist? Yes <input type="checkbox"/> No <input type="checkbox"/>	14 District Potent? Yes <input type="checkbox"/> No <input type="checkbox"/>	<p>16 Thematic Category</p> <p>17 Date(s) or Period</p> <p>18 Style or Design</p> <p>19 Architect or Engineer</p> <p>20 Contractor or Builder</p> <p>21 Original Use, if apparent Residential</p> <p>22 Present Use Residential</p> <p>23 Ownership Public <input type="checkbox"/> Private <input checked="" type="checkbox"/></p> <p>24 Owner's Name & Address, if known RONALD D. AND GLENDA L. TERRY 303 W PARKWAY COLUMBIA, MO.</p> <p>25 Open to Public? Yes <input type="checkbox"/> No <input checked="" type="checkbox"/></p> <p>26 Local Contact Person or Organization</p> <p>27 Other Surveys in Which Included</p>	<p>28 No of Stories 2</p> <p>29 Basement? Yes <input type="checkbox"/> No <input type="checkbox"/></p> <p>30 Foundation Material</p> <p>31 Wall Construction</p> <p>32 Roof Type & Material gable Asphalt shingle</p> <p>33 No. of Bays Front 3 Side 3</p> <p>34 Wall Treatment stretch bond brick</p> <p>35 Plan Shape</p> <p>36 Changes (Explain in #42) Addition: <input type="checkbox"/> Altered: <input type="checkbox"/> Moved: <input type="checkbox"/></p> <p>37 Condition Interior Good Exterior Good</p> <p>38 Preservation Underway? Yes <input type="checkbox"/> No <input type="checkbox"/></p> <p>39 Endangered? By What? Yes <input checked="" type="checkbox"/> No <input type="checkbox"/> W. Broadway widening</p> <p>40 Visible from Public Road? Yes <input checked="" type="checkbox"/> No <input type="checkbox"/></p> <p>41 Distance from and Frontage on Road</p>	2 County
11 On National Register? Yes <input type="checkbox"/> No <input type="checkbox"/>	12 Is Eligible? Yes <input type="checkbox"/> No <input type="checkbox"/>						
13 Part of Estab Hist Dist? Yes <input type="checkbox"/> No <input type="checkbox"/>	14 District Potent? Yes <input type="checkbox"/> No <input type="checkbox"/>						
<p>42 Further Description of Important Features left side chimney front dormer front door - pilasters</p>		4 Present Name(s)					
<p>43 History and Significance good sample of 1920s - 30s high quality residence</p>	<p>44 Description of Environment and Outbuildings FACES JOHN STEWART PARK</p>	5 Other Name(s)					
<p>45 Sources of Information SITE VISIT</p>	<p>46 Prepared by D. Ives</p> <p>47 Organization C P W B</p> <p>48 Date</p> <p>49 Revision Date(s)</p>						

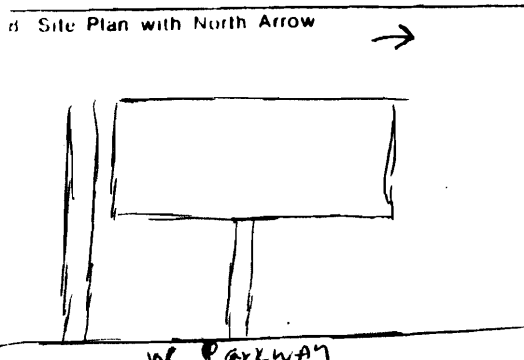
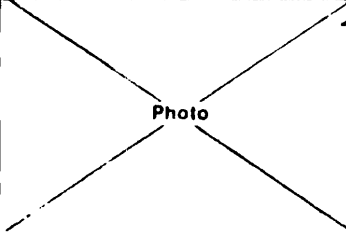
Office of Historic Preservation, P.O. Box 176, Jefferson City, Missouri 65101
HISTORIC INVENTORY

BOAS0060-354

1 No		4 Present Name(s) ERNEST S. AND PATRICIA HILDERBRAND		1 No
2 County BOONE		5 Other Name(s)		
3 Location of Negatives				
6 Specific Location 305 W. PARKWAY PARK HILL ADD NO 3 X 30 FT LOT 132 and S 30 FT LOT 133		16 Thematic Category		2 County
7 City or Town If Rural, Township & Vicinity		17 Date(s) or Period		
8 Site Plan with North Arrow 		18 Style or Design		
9 Coordinates Lat _____ Long _____ UTM		19 Architect or Engineer		4 Present Name(s)
10 Site: Building <input checked="" type="checkbox"/> Structure: Object <input type="checkbox"/>		20 Contractor or Builder		
11 On National Register? Yes <input type="checkbox"/> No <input type="checkbox"/> 12 Is It Eligible? Yes <input type="checkbox"/> No <input type="checkbox"/>		21 Original Use, if apparent Residential		
13 Part of Estab Hist Dist? Yes <input type="checkbox"/> No <input type="checkbox"/> 14 District Potent? Yes <input type="checkbox"/> No <input type="checkbox"/>		22 Present Use Residential		5 Other Name(s)
15 Name of Established District		23 Ownership Public <input type="checkbox"/> Private <input checked="" type="checkbox"/>		
42 Further Description of Important Features saddle chimney center gable, umbrage entrance		24 Owner's Name & Address, if known ERNEST S. and PATRICIA HILDERBRAND 305 W. PARKWAY COLUMBIA, MO.		
43 History and Significance		25 Open to Public? Yes <input type="checkbox"/> No <input checked="" type="checkbox"/>		1 No
44 Description of Environment and Outbuildings Faces John STEWART Park		26 Local Contact Person or Organization		
45 Sources of Information Site VISIT		27 Other Surveys in Which Included		
46 Prepared by D. Ives		28 No of Stories 2		2 County
47 Organization CPWB		29 Basement? Yes <input type="checkbox"/> No <input type="checkbox"/>		
48 Date		49 Revision Date(s)		
46 Prepared by D. Ives		30 Foundation Material		4 Present Name(s)
47 Organization CPWB		31 Wall Construction		
48 Date		32 Roof Type & Material gable Asphalt shingle		
49 Revision Date(s)		33 No. of Bays Front 3 Side 2		5 Other Name(s)
		34 Wall Treatment stretch board brick		
		35 Plan Shape rectangular		
		36 Changes (Explain in #42) Addition: <input type="checkbox"/> Altered: <input type="checkbox"/> Moved: <input type="checkbox"/>		1 No
		37 Condition Interior Good Exterior Good		
		38 Preservation Underway? Yes <input type="checkbox"/> No <input type="checkbox"/>		
		39 Endangered? By What? Yes <input checked="" type="checkbox"/> No <input type="checkbox"/> W. Broadway widening		1 No
		40 Visible from Public Road? Yes <input checked="" type="checkbox"/> No <input type="checkbox"/>		
		41 Distance from and Frontage on Road		

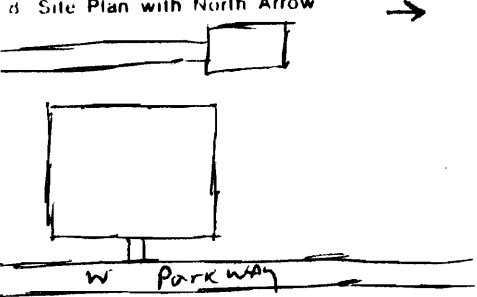
HISTORIC INVENTORY

BOAS006-355

<p>1 No</p> <p>2 County <u>BOONE</u></p> <p>3 Location of Negatives</p>	<p>4 Present Name(s) <u>GERALD WESTON AND KAY H. BENEDICT</u></p> <p>5 Other Name(s)</p>	1 No
<p>6 Specific Location <u>307 W. PARKWAY</u> <u>PARK HILL ADD NO 3 12 FT N SIDE LOT</u> <u>129 AND ALL LOT 30</u></p> <p>7 City or Town <u> </u> If Rural, Township & Vicinity</p> <p>8 Site Plan with North Arrow </p> <p>9 Coordinates <u> </u> UTM Lat Long</p>	<p>16 Thematic Category</p> <p>17 Date(s) or Period</p> <p>18 Style or Design</p> <p>19 Architect or Engineer</p> <p>20 Contractor or Builder</p> <p>21 Original Use, if apparent <u>Residential</u></p> <p>22 Present Use <u>Residential</u></p> <p>23 Ownership Public <input type="checkbox"/> Private <input checked="" type="checkbox"/></p> <p>24 Owner's Name & Address, if known <u>GERALD AND KAY BENEDICT</u> <u>307 W. PARKWAY</u> <u>COLUMBIA, MO.</u></p> <p>25 Open to Public? Yes <input type="checkbox"/> No <input checked="" type="checkbox"/></p> <p>26 Local Contact Person or Organization</p> <p>27 Other Surveys in Which Included</p>	2 County
<p>11 On National Register? Yes <input type="checkbox"/> No <input type="checkbox"/></p> <p>12 Is It Eligible? Yes <input type="checkbox"/> No <input type="checkbox"/></p> <p>13 Part of Estab Hist Dist? Yes <input type="checkbox"/> No <input type="checkbox"/></p> <p>14 District Potent'l? Yes <input type="checkbox"/> No <input type="checkbox"/></p> <p>15 Name of Established District</p>	<p>28 No of Stories <u>2</u></p> <p>29 Basement? Yes <input type="checkbox"/> No <input type="checkbox"/></p> <p>30 Foundation Material</p> <p>31 Wall Construction</p> <p>32 Roof Type & Material <u>gable asphalt shingles</u></p> <p>33 No. of Bays <u>3</u> Side <u>2</u></p> <p>34 Wall Treatment <u>stretcher bond brick</u></p> <p>35 Plan Shape <u>rectangular</u></p> <p>36 Changes (Explain in #42) Addition <input type="checkbox"/> Altered <input type="checkbox"/> Moved <input type="checkbox"/></p> <p>37 Condition Interior <u>Good</u> Exterior <u>Good</u></p> <p>38 Preservation Underway? Yes <input type="checkbox"/> No <input type="checkbox"/></p> <p>39 Endangered? Yes <input checked="" type="checkbox"/> By What? No <input type="checkbox"/> <u>W. Broadway widening</u></p> <p>40 Visible from Public Road? Yes <input checked="" type="checkbox"/> No <input type="checkbox"/></p> <p>41 Distance from and Frontage on Road</p>	4 Present Name(s)
<p>42 Further Description of Important Features</p> <p>43 History and Significance</p> <p>44 Description of Environment and Outbuildings</p> <p>45 Sources of Information</p>	<p><u>left screened porch</u> <u>left side chimney</u> <u>front door - pilasters and broken pediment</u></p> <p><u>Stewart House, 1920s high quality residence</u></p> <p><u>FACES JOHN STEWART PARK</u></p> <p><u>SITE VISIT</u></p>	5 Other Name(s)
<p>46 Prepared by <u>D. Ives</u></p> <p>47 Organization <u>C P W B</u></p> <p>48 Date</p> <p>49 Revision Date(s)</p>		

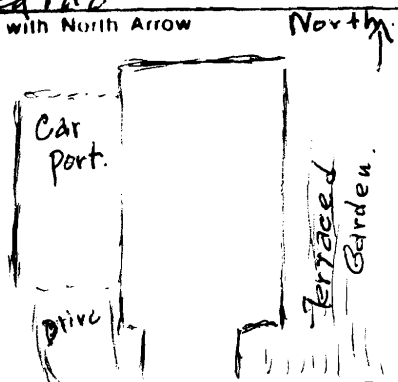
Office of Historic Preservation, P.O. Box 176, Jefferson City, Missouri 65101
HISTORIC INVENTORY

BOAS006-356

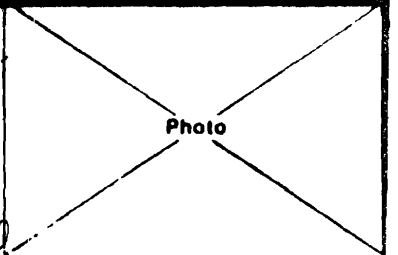
<p>1 No</p> <p>2 County <u>Boone</u></p> <p>3 Location of Negatives</p>	<p>4 Present Name(s) <u>GEORGE S. JR. and NANCY CAROLE WAGNER</u></p> <p>5 Other Name(s)</p>	1 No
<p>6 Specific Location <u>311 W. PARKWAY</u> <u>PARK HILL ADD NO 3 except 12 FT OFF</u> <u>N SIDE LOT 129</u></p> <p>7 City or Town <input type="checkbox"/> Rural, Township & Vicinity</p> <p>8 Site Plan with North Arrow </p> <p>9 Coordinates <u>UTM</u> Lat Long</p> <p>10 Site: <input type="checkbox"/> Building <input checked="" type="checkbox"/> Structure: <input type="checkbox"/> Object: <input type="checkbox"/></p> <p>11 On National Register? Yes <input type="checkbox"/> No <input type="checkbox"/> 12 Is Eligible? Yes <input type="checkbox"/> No <input type="checkbox"/></p> <p>13 Part of Hist Dist? Yes <input type="checkbox"/> No <input type="checkbox"/> 14 District Potent? Yes <input type="checkbox"/> No <input type="checkbox"/></p> <p>15 Name of Established District</p>	<p>16 Thematic Category</p> <p>17 Date(s) or Period</p> <p>18 Style or Design</p> <p>19 Architect or Engineer</p> <p>20 Contractor or Builder</p> <p>21 Original Use, if apparent <u>Residential</u></p> <p>22 Present Use <u>Residential</u></p> <p>23 Ownership Public <input type="checkbox"/> Private <input checked="" type="checkbox"/></p> <p>24 Owner's Name & Address, if known <u>GEORGE AND NANCY WAGNER</u> <u>9733 GRAYSTONE TERRACE</u> <u>ROCK HILL, MO 63119</u></p> <p>25 Open to Public? Yes <input type="checkbox"/> No <input checked="" type="checkbox"/></p> <p>26 Local Contact Person or Organization</p> <p>27 Other Surveys in Which Included</p>	2 County
	<p>28 No of Stories <u>2</u></p> <p>29 Basement? Yes <input type="checkbox"/> No <input type="checkbox"/></p> <p>30 Foundation Material</p> <p>31 Wall Construction</p> <p>32 Roof Type & Material <u>Hip Asphalt shingle</u></p> <p>33 No. of Bays Front <u>4</u> Side <u>4</u></p> <p>34 Wall Treatment <u>STUCCO</u> <u>stretcher bond brick</u></p> <p>35 Plan Shape <u>rectangular</u></p> <p>36 Changes (Explain in #42) Addition: <input type="checkbox"/> Altered: <input type="checkbox"/> Moved: <input type="checkbox"/></p> <p>37 Condition Interior <u>Good</u> Exterior <u>Good</u></p> <p>38 Preservation Underway? Yes <input type="checkbox"/> No <input checked="" type="checkbox"/></p> <p>39 Endangered? By What? Yes <input checked="" type="checkbox"/> No <input type="checkbox"/> <u>W. Broadway widening</u></p> <p>40 Visible from Public Road? Yes <input checked="" type="checkbox"/> No <input type="checkbox"/></p> <p>41 Distance from and Frontage on Road</p>	4 Present Name(s)
	<p>42 Further Description of Important Features <u>left side chimney</u></p> <p style="text-align: center;">Photo</p>	5 Other Name(s)
<p>43 History and Significance</p> <p><u>Excellent example, high quality 1920's residence</u></p>		
<p>44 Description of Environment and Outbuildings <u>FACES JOHN STEWART PARK</u></p>		
<p>45 Sources of Information <u>SITE VISIT</u></p>	<p>46 Prepared by <u>D. Iver</u></p> <p>47 Organization <u>CPWB</u></p> <p>48 Date 49 Revision Date(s)</p>	

Office of Historic Preservation, P.O. Box 176, Jefferson City, Missouri 65101
HISTORIC INVENTORY

BOAS006-357

1 No		4 Present Name(s) <i>Kelly, Sherman C & Isaac.</i>	
2 County <i>Boone</i>		5 Other Name(s)	
3 Location of Negatives			
6 Specific Location <i>615 W. Rollins Rd.</i> WESTWOOD Add. Lot 42		16 Thematic Category	
7 City or Town If Rural, Township & Vicinity <i>Columbia Mo</i>		17 Date(s) or Period Built in <i>1959+60.</i>	
8 Site Plan with North Arrow 		18 Style or Design <i>Split Level Ranch.</i>	
9 Coordinates UTM Lat Long		19 Architect or Engineer <i>Patten and Associates</i>	
10 Site Building Structure Object		20 Contractor or Builder <i>Richard Knipp</i>	
11 On National Register? Yes No		21 Original Use, if apparent <i>Residence</i>	
12 Is It Eligible? Yes No		22 Present Use <i>Residence</i>	
13 Part of Estab Hist Dist? Yes No		23 Ownership Public Private <i>Sherman Kelly & Isaac</i>	
14 District Potent? Yes No		24 Owner's Name & Address if known <i>Mrs Mrs Sherman C Kelly - 615 W. Rollins Rd</i>	
15 Name of Established District		25 Open to Public? Yes No	
		26 Local Contact Person or Organization	
		27 Other Surveys in Which Included	
		28 No of Stories <i>1 1/2</i>	
		29 Basement? Yes No <i>partial</i>	
		30 Foundation Material <i>Poured concrete.</i>	
		31 Wall Construction <i>Brick and frame.</i>	
		32 Roof Type & Material <i>nearly flat - metal drip</i>	
		33 No. of Bays Front Side <i>3 - 2</i>	
		34 Wall Treatment <i>Brick and frame</i>	
		35 Plan Shape <i>irregular rectangle</i>	
		36 Changes (Explain in #42) Addition Altered Moved	
		37 Condition Interior Exterior <i>Good. Excellent.</i>	
		38 Preservation Underway? Yes No <i>needed</i>	
		39 Endangered? By What? Yes No <i>Widening of Broadway -</i>	
		40 Visible from Public Road? Yes No	
		41 Distance from and Frontage on Road	

42 Further Description of Important Features
Large lot wooded - at the foot of the hill where W. Rollins Road terminates. Wooded area curves sharply to the south, front yard terraced and well landscaped - wide car port to the north of house - & wide drive way - block topped. The house is built in the center of 2 large lots about 190' x 220'. Two additional lots at back of house parcel.



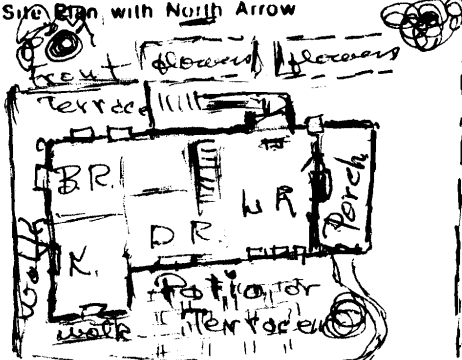
43 History and Significance
extends north to 3rd St. located just west of Stewart St. The house has several roofs - the highest has 2 very large ventilators

44 Description of Environment and Outbuildings - *No outbuildings, Mrs Sherman Kelly kept well - at one time - on a hobby - back lot partially cleared, best wooded with several gnarled trees, cedar, Hickory & Oak - and parking in den of slippery elm from a hedge tree on the lot.*

45 Sources of Information <i>Mrs Sherman Kelly</i>		46 Prepared by #95317 <i>Mrs H.E. Jackson</i>	
		47 Organization <i>POJ WB</i>	
		48 Date <i>8-7-71</i>	
		49 Revision Date(s)	

Office of Historic Preservation, P.O. Box 176, Jefferson City, Missouri 65101
HISTORIC INVENTORY

BOFS006-358

1 No		4 Present Name(s) <i>Jackson, Lucile</i>	
2 County <i>Boone</i>		5 Other Name(s) <i>Mrs Howard E Jackson</i>	
3 Location of Negatives		<i>(House built by Mr & Mrs Jack Krangle -)</i>	
6 Specific Location <i>702 W. Rollins</i> 110 x 281 FT on Rollins 110 x 281 FT on Rollins		16 Thematic Category	
7 City or Town Rural, Township & Vicinity		17 Date(s) or Period Modified/Revised 1940	
8 Site Plan with North Arrow 		18 Style or Design <i>Built 1940 Modified Cape Cod - 5 room.</i>	
9 Coordinates Lat Long		19 Architect or Engineer <i>Lucile Jackson for H. Jackson</i>	
10 Site II Building II Structure II Object II		20 Contractor or Builder <i>Jack Krangle. Whoever will hire.</i>	
11 On National Register? Yes II No I		21 Original Use, if apparent <i>Residence</i>	
12 Is II Eligible? Yes II No I		22 Present Use <i>Residence</i>	
13 Part of Estab Hist Dist? Yes II No I		23 Ownership <i>Mrs Lucile Jackson Public II Private II</i>	
14 District Potent? Yes II No I		24 Owner's Name & Address if known <i>Lucile D Jackson 702 W. Rollins Rd Columbia MO</i>	
15 Name of Established District		25 Open to Public? Yes II No X	
		26 Local Contact Person or Organization	
		27 Other Surveys in Which Included	
		28 No of Stories <i>1 1/2</i>	
		29 Basement? <i>Partial</i> Yes X No I	
		30 Foundation Material <i>Cement Blocks</i>	
		31 Wall Construction <i>clay on East front side of house</i>	
		32 Roof Type & Material <i>2. Dorr asphalt shingles need gable.</i>	
		33 No. of Bays Front Side	
		34 Wall Treatment <i>Clapboard on weatherboard</i>	
		35 Plan Shape <i>Plan is basic rectangle</i>	
		36 Changes (Explain in #42) Addition X Altered X Moved I	
		37 Condition Interior <i>Good</i> <i>good on Exterior</i>	
		38 Preservation Underway? <i>Needed</i> Yes No	
		39 Endangered? <i>By What?</i> Yes II No I	
		40 Visible from Public Road? Yes No	
		41 Distance from and Frontage on Road	

42 Further Description of Important Features
New kitchen and downstairs bedroom built in 1948 - by Denver Wilhite + Partner - Original kitchen was remodeled for bath room - New addition constructed with nearly flat roof and deck with Balvedere - (challenging) - Features of the house front include narrow clapboard on upper story, wide boards on lower story

43 History and Significance
Original house was built by Jack Krangle (5' 10") former wrestling coach - at W. L. - Built in the woods - on center lot 7. 3 - with 110 foot frontage 4' yard later cleared of many trees after Jacksons purchased the house in 1944 - 130 trees

44 Description of Environment and Outbuildings
Cut off of lot - concrete still remaining? In lot 100 x 293' are stone trail and though tree still grows edge of tree (red oak) undetermined - Probably at least 150 - 200 yrs old

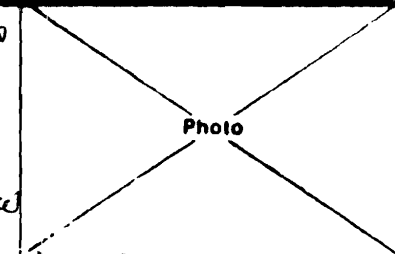
45 Sources of Information
Mrs H. E. Jackson (Lucile). A large oak tree removed in ridge yard of house. (Stick horizontal limb points to quarry lake ("living water" fed by Springs -) over -

46 Prepared by
4495317 Mrs H. E. Jackson

47 Organization
CP of WB

48 Date
8-79

49 Revision Date(s)



House of Henry Jackson

Jackson trail still

Miss Lucile Jackson is the widow of Howard C. Jackson
Formerly State Commissioner of Soil Conservation Serv
U.S.D.A.

The most outstanding feature of the house - is the
large screened in porch on East Side - with
garage underneath - The addition on the West
is topped with a deck - & Balcony railing -
A long drive ^{see} ~~see~~ ^{run} ~~run~~ ^{west} ~~west~~ ^{side} ~~side~~ of house,
clears to the ^{South and} East & leads to garage.

A covered patio at the front of the house
directly north of down stairs bedroom, and
a sizable brick terrace or patio bordered
by many trees is directly South of dining
room & living room.

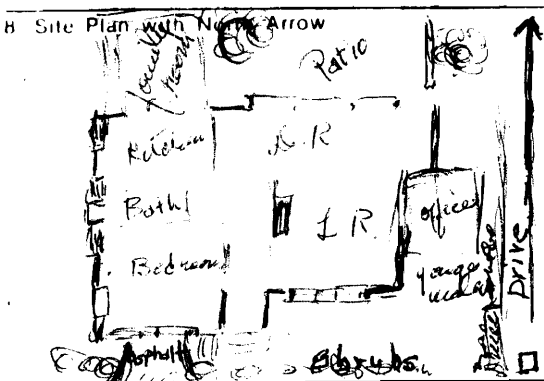
Condition of exterior excellent except for white
paint attracting dirt.

Lot size on which the house stands is 110' x 340'
When house was purchased by the Jacksons it
was completely closed in & surrounded by
trees of various variety, Oak, Walnut, Redwood
Black Hickory, wild cherry etc. Many
of the trees were cleared away by Mr. Jackson
& his sons John & Jim, in order to make a
grassy lawn - At the back end of the lot
trees were felled and the land now leveled
for games, croquet, Badminton etc and
a garden -

The lower lot of 100' x 340. remains much
as it was in the early 1800's when the
Indian trail and thong tree were formed
to guide passing Indians to water (being water).
The tree on this lot was authenticated by the
State Historian Clark, representative & plaque issued
by Central Dist. of Federated Garden Clubs -

HISTORIC INVENTORY

BOAS006-359

<p>1 No</p> <p>2 County <i>Boone</i></p> <p>3 Location of Negatives</p>	<p>4 Present Name(s) <i>Bun Garner, James E + Jacqueline J</i></p> <p>5 Other Name(s) <i>Dr Raymond Peck -</i></p>	<p>1. No</p> <p>2. County</p> <p>4. Present Name(s)</p> <p>5. Other Name(s)</p>
<p>6 Specific Location <i>703 W Rollins Rd 4360 Westwood addition of 9513 lots 113+114+E 95' 1/2 of S73' lot 115</i></p>	<p>16 Thematic Category <i>Contemporary</i></p> <p>17 Date(s) or Period <i>1946 - started</i></p> <p>18 Style or Design <i>Contemporary</i></p> <p>19 Architect or Engineer <i>Dr. Raymond Peck</i></p> <p>20 Contractor or Builder <i>Denver Well hits</i></p> <p>21 Original Use, if apparent <i>residence</i></p> <p>22 Present Use <i>residence</i></p> <p>23 Ownership <i>James + Jacqueline</i> Public <input type="checkbox"/> Private <input checked="" type="checkbox"/></p> <p>24 Owner's Name & Address, if known <i>Dr James Bun Garner + Jacqueline J - 703 W Rollins Rd Columbia Mo.</i></p> <p>25 Open to Public? Yes <input type="checkbox"/> No <input checked="" type="checkbox"/></p> <p>26 Local Contact Person or Organization</p> <p>27 Other Surveys in Which Included</p>	<p>28 No. of Stories <i>1 1/2</i></p> <p>29 Basement? <i>full</i> Yes <input checked="" type="checkbox"/> No <input type="checkbox"/></p> <p>30 Foundation Material <i>Found Concrete</i></p> <p>31 Wall Construction <i>red wood vertical plank</i></p> <p>32 Roof Type & Material <i>Medium gable + hip</i></p> <p>33 No. of Bays Front Side</p> <p>34 Wall Treatment <i>red wood vertical plank</i></p> <p>35 Plan Shape <i>L shape irregular</i></p> <p>36 Changes (Explain in #42) Addition <input checked="" type="checkbox"/> Altered <input checked="" type="checkbox"/> Moved <input type="checkbox"/></p> <p>37 Condition Interior <i>Good</i> Exterior <i>Excellent</i></p> <p>38 Preservation <i>is</i> repair? Yes <input type="checkbox"/> No <input checked="" type="checkbox"/> Underway? <i>needed</i> None <input type="checkbox"/></p> <p>39 Endangered? Yes <input type="checkbox"/> No <input checked="" type="checkbox"/> By What?</p> <p>40 Visible from Public Road? Yes <input type="checkbox"/> No <input checked="" type="checkbox"/></p> <p>41 Distance from and Frontage on Road</p>
<p>7 City or Town If Rural, Township & Vicinity</p> <p>8 Site Plan with North Arrow </p> <p>9 Coordinates UTM Lat Long</p> <p>10 Site <input type="checkbox"/> Building <input type="checkbox"/> Structure <input type="checkbox"/> Object <input type="checkbox"/></p> <p>11 On National Register? Yes <input type="checkbox"/> No <input checked="" type="checkbox"/></p> <p>12 Is It Eligible? Yes <input type="checkbox"/> No <input checked="" type="checkbox"/></p> <p>13 Part of Estab Hist Dist? Yes <input type="checkbox"/> No <input checked="" type="checkbox"/></p> <p>14 District Potent? Yes <input type="checkbox"/> No <input checked="" type="checkbox"/></p> <p>15 Name of Established District</p>	<p>42 Further Description of Important Features <i>This house was built in sections, the basement built + completed with large b. r. - 1/2 shaped dining room, good kitchen, bath + bedroom top Dr Raymond Peck and wife Vasca - who was very artistic, she painted Mexican mural on wall in dining room - In 1949 + 50 - the upstairs was completed with barely the same floor plans <i>open - on back</i> continued on back →</i></p>	<p>Photo</p> <p>5. Other Name(s)</p>
<p>43 History and Significance <i>This is an intrusion into the neighborhood.</i></p>	<p>44 Description of Environment and Outbuildings <i>wooded lot - needs of it in natural state with all trees - extends north to adjoining lots of houses on So Boulevard. Lot size about 95 x 300 plus Rock wall built neatly + takes contact + extends on East side of lot.</i></p>	<p>46 Prepared by <i>449 5317 Mrs. H. E. Jackson</i></p> <p>47 Organization <i>CP of WB</i></p> <p>48 Date <i>8-7-79</i> Revision Date(s)</p>
<p>45 Sources of Information <i>Mrs "Dey" Bun Garner - and knowledge of house from neighbors + Mrs H. E. Jackson.</i></p>		

Later the porch was completely enclosed for an extra bedroom ^{or office} at this time the house contained 2 Bed r
2 Living Rooms, 2 Kitchens, 2 Dining areas + 2 fire places
from centrally located chimney -

Elaborate patio was constructed on 3 or 4 levels
with extensive planting of flowers and shrubs -
which Mrs Peck usually propagated and held over the
winter in basement window wells filled with plants
Somewhat later the Pecks remodeled and added on
a Family room to the North - with a garden room
below & reconstructed steps up to the North door of Family
room.

In 1973. The Pecks built a home at Leclair - and
placed their home up for sale.

Dr Peck was Professor of Geology and served as Vice
President of the U. of Missouri

In 1974 Dr James Baumgardner - Specialist in Geology
purchased the home. He married Mrs Hay Mc Donnell
soon after, and again the house was changed
to include a work room or storage directly
North of the Family room with a stair case (outside)
and a beautiful deck, partially enclosed with
privacy panels of Plastic Filon - in the Japanese manner
which filon plastic panels were also erected North of the house
directly East of the patio which was changed and
enlarged for more ease when entertaining a group -

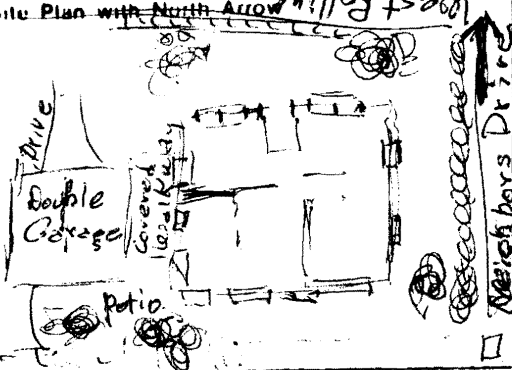
Mrs Baumgardner is a Landscape Architect -
and professionally retains the name of
Mrs Hay Mc Donnell -

* There was inadequate space for complete drawing on
front of Subjectory Sheet.

The grounds of the home are quite fascinating
and completely beautiful and private - a deep
lot extends North for natural trees and
planting of wild flowers - to a small creek
at bottom of hill - where there are lots of about.

Office of Historic Preservation, P.O. Box 176, Jefferson City, Missouri 65101
HISTORIC INVENTORY

BOAS006-360

1 No		4 Present Name(s) <i>Nebel, Arthur W. + Angelina</i>	
2 County <i>Boone</i>		5 Other Name(s)	
3 Location of Negatives		-	
6 Specific Location <i>744 W. Kellias Rd</i> <i>W 100 FT City Sur 12x</i>		16 Thematic Category	
7 City or Town If Rural, Township & Vicinity		17 Date(s) or Period <i>Completed in '48</i>	
8 Site Plan with North Arrow 		18 Style or Design <i>1948 (Built) Modified Cape Cod -</i>	
9 Coordinates UTM Lat Long		19 Architect or Engineer <i>Art Nebel</i>	
10 Site <input type="checkbox"/> Building <input type="checkbox"/> Structure <input type="checkbox"/> Object <input type="checkbox"/>		20 Contractor or Builder <i>John Silliman</i>	
11 On National Register? Yes <input type="checkbox"/> No <input type="checkbox"/>		21 Original Use, if apparent <i>Residence</i>	
12 Is It Eligible? Yes <input type="checkbox"/> No <input type="checkbox"/>		22 Present Use <i>Residence</i>	
13 Part of Estab. Hist. Dist.? Yes <input type="checkbox"/> No <input type="checkbox"/>		23 Ownership Public <input type="checkbox"/> Private <input checked="" type="checkbox"/>	
14 District Potent? Yes <input type="checkbox"/> No <input type="checkbox"/>		24 Owner's Name & Address, if known <i>Art Nebel + Angelina 744 W. Kellias Rd Caledonia, MO 65201</i>	
15 Name of Established District		25 Open to Public? Yes <input type="checkbox"/> No <input checked="" type="checkbox"/>	
42 Further Description of Important Features <i>Home was completed in 1948 Alteration and addition in kitchen + bedroom enlarged - Bath enlarged to include dressing room - New kitchen built around family room + dining area constructed in area upstairs and living room as original - except for sliding double door - over - Table on E.W. of house</i>		26 Local Contact Person or Organization	
43 History and Significance <i>This is an intrusion into the neighborhood.</i>		27 Other Surveys in Which Included	
44 Description of Environment and Outbuildings		28 No. of Stories <i>1 1/2</i>	
45 Sources of Information <i>Arthur Nebel</i>		29 Basement? Yes <input checked="" type="checkbox"/> No <input type="checkbox"/> <i>Partial</i>	
		30 Foundation Material <i>Reinforced Concrete</i>	
		31 Wall Construction <i>Clapboard + steel siding on top</i>	
		32 Roof Type & Material <i>Shed dormer + shingles + gables</i>	
		33 No. of Bays Front Side	
		34 Wall Treatment <i>Clapboard + steel siding</i>	
		35 Plan Shape <i>mainly square</i>	
		36 Changes (Explain in #42) Addition <input checked="" type="checkbox"/> Altered <input checked="" type="checkbox"/> Moved <input type="checkbox"/>	
		37 Condition of Interior <i>Good</i> Exterior <i>Excellent</i>	
		38 Preservation Underway? Yes <input type="checkbox"/> No <input checked="" type="checkbox"/>	
		39 Endangered? By What? Yes <input type="checkbox"/> No <input type="checkbox"/>	
		40 Visible from Public Road? Yes <input type="checkbox"/> No <input type="checkbox"/>	
		41 Distance from and Frontage on Road	
		Photo	
		46 Prepared by <i>4495317 Mrs H.C. Jackson</i>	
		47 Organization <i>CP of WB</i>	
		48 Date <i>8-8-79</i> Revision Date(s)	

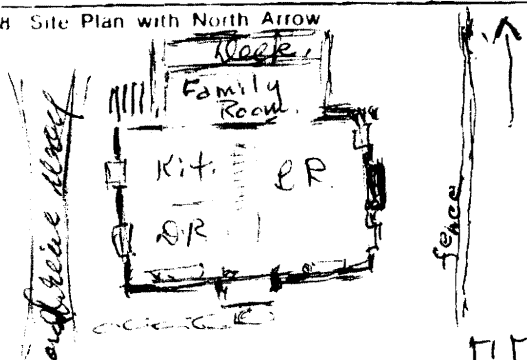
Flatstone wall borders North edge of lawn along W. Rollins Rd.
Garage Tables. North + So. with cupola - on garage
Dr. Arthur Rebel, now retired. was formerly
head of Social & Community Services.

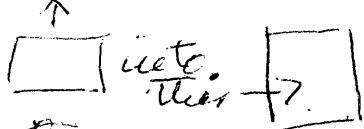
From the East side of the house, there is the
appearance of a Belt Box

The house and Garage were completely
covered with steel siding - in 1976 -

Office of Historic Preservation, P.O. Box 176, Jefferson City, Missouri 65101
HISTORIC INVENTORY

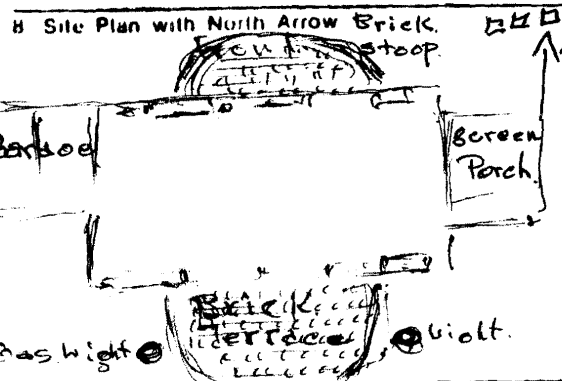
BOASOCK - 361

<p>1 No</p> <p>2 County <i>Boone</i></p> <p>3 Location of Negatives</p>	<p>4 Present Name(s) <i>Johnson, Willoughby & Elizabeth</i></p> <p>5 Other Name(s)</p>	1 No	
<p>6 Specific Location <i>707W Rollins</i> <i>4360 Westwood addition W 95 1/2 ft of E</i> <i>190 7/8 ft lot + 1134 W 95 1/2 of E 190 7/8 ft</i> <i>1144 W 95 1/2 of E 190 7/8 of 8 73 1/2 of 115</i></p> <p>7 City of Town if Rural, Township & Vicinity</p>	<p>16. Thematic Category</p> <p>17 Date(s) or Period Built <i>1939</i></p> <p>18 Style or Design <i>Modified Colonial</i></p> <p>19. Architect or Engineer Planned by <i>the Johnsons</i></p> <p>20. Contractor or Builder <i>Mr. Whiteside</i></p> <p>21. Original Use, if apparent <i>Residence</i></p> <p>22 Present Use <i>Residence</i></p> <p>23 Ownership <i>Willoughby Johnson</i> Public <input type="checkbox"/> Private <input checked="" type="checkbox"/></p> <p>24. Owner's Name & Address if known <i>Willoughby Johnson & Elizabeth (Wife)</i> <i>707W Rollins Rd.</i> <i>Columbia Mo</i></p> <p>25. Open to Public? Yes <input type="checkbox"/> No <input checked="" type="checkbox"/></p> <p>26. Local Contact Person or Organization</p> <p>27. Other Surveys in Which Included</p>	<p>28. No. of Stories <i>2</i></p> <p>29. Basement? <i>Full</i> Yes <input checked="" type="checkbox"/> No <input type="checkbox"/></p> <p>30. Foundation Material <i>Bored Concrete</i></p> <p>31. Wall Construction <i>Frame</i></p> <p>32. Roof Type & Material <i>Med. grade asphalt shingle</i></p> <p>33. No. of Bays Front Side</p> <p>34. Wall Treatment <i>wood shingle on outside</i></p> <p>35. Plan Shape <i>rectangle</i></p> <p>36. Changes (Explain in #42) Addition <input checked="" type="checkbox"/> Altered <input checked="" type="checkbox"/> Moved <input type="checkbox"/></p> <p>37. Condition Interior <i>Good</i> Exterior <i>Excellent</i></p> <p>38. Preservation Underway? <i>not needed</i> Yes <input type="checkbox"/> No <input checked="" type="checkbox"/></p> <p>39. Endangered? By What? Yes <input type="checkbox"/> No <input checked="" type="checkbox"/></p> <p>40. Visible from Public Road? Yes <input type="checkbox"/> No <input checked="" type="checkbox"/></p> <p>41. Distance from and Frontage on Road</p>	2 County
<p>8 Site Plan with North Arrow</p> 	<p>9 Coordinates UTM Lat Long</p>	4 Present Name(s)	
<p>10 Site Building Structure Object</p> <p>11 On National Register? Yes <input type="checkbox"/> No <input checked="" type="checkbox"/></p> <p>12 Is II Eligible? Yes <input type="checkbox"/> No <input checked="" type="checkbox"/></p> <p>13 Part of Estab. Hist. Dist? Yes <input type="checkbox"/> No <input checked="" type="checkbox"/></p> <p>14 District Potent'l? Yes <input type="checkbox"/> No <input checked="" type="checkbox"/></p> <p>15 Name of Established District</p>	<p>42. Further Description of Important Features <i>This house was remodelled in '47 or '48. A recreation room in basement was enlarged for a bedroom, kitchen was enlarged to the north. The porch on the north was enlarged and enclosed to make a family room with many windows and back cover.</i></p> <p>43 History and Significance <i>Current owner is UMC prof of English</i></p>	5 Other Name(s)	
<p>44 Description of Environment and Outbuildings <i>Back yard undeveloped - much in wooded state. Lots 95 1/2 x about 300' - naturally wooded with oak, hickory, wild cherry + walnut.</i></p> <p>45 Sources of Information <i>Mrs Willoughby Johnson</i></p>	<p>46. Prepared by <i>4495317 Mrs H.C. Jackson</i></p> <p>47. Organization <i>OP of WB</i></p> <p>48. Date <i>8-7-79</i> Revision Date(s)</p>		

This made a rectangular house  and a delightfully useful ~~foundry~~ kitchen, dining room - and family area.

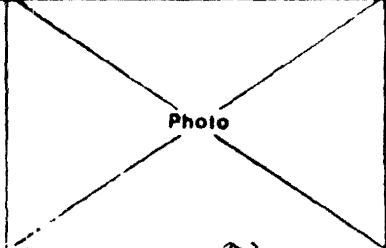
Willoughby and wife built the house at the same time the Thomas Brady house was built, with essentially the same plan and by the same builder Mr. Whiteside -

Mrs. Johnson, known as "Doll" died in 1949 or 50. Later Mr. Johnson married Elizabeth Bierford who had two children - a family of five children necessitated the enlargement of the house, Willoughby Johnson, now retired was Professor of English -

1 No		4 Present Name(s) <i>Douglas, Mrs. M</i>	
2 County <i>Boone</i>		5 Other Name(s) <i>James Barnett - original owner and builder -</i>	
3 Location of Negatives		16 Thematic Category	
6 Specific Location <i>708 W Rollins Rd.</i> <i>SEE BACK</i>		17 Date(s) or Period - <i>Built in 1937.</i>	
7 City or Town If Rural, Township & Vicinity		18 Style or Design <i>Modified Cape Cod - Colonial</i>	
8 Site Plan with North Arrow 		19 Architect or Engineer <i>Deering Clark</i>	
9 Coordinates UTM Lat Long		20 Contractor or Builder <i>Original Builder Jackson - addition</i>	
10 Site Building Structure Object		21 Original Use, if apparent <i>Residence -</i>	
11 On National Register? Yes <input type="checkbox"/> No <input checked="" type="checkbox"/>		22 Present Use <i>Residence</i>	
12 Is Eligible? Yes <input type="checkbox"/> No <input checked="" type="checkbox"/>		23 Ownership Public <input type="checkbox"/> Private <input checked="" type="checkbox"/>	
13 Part of Estab. Hist. Dist.? Yes <input type="checkbox"/> No <input checked="" type="checkbox"/>		24 Owner's Name & Address, if known <i>Thomas M + Betty Douglas</i>	
14 District Potent? Yes <input type="checkbox"/> No <input checked="" type="checkbox"/>		25 Open to Public? Yes <input type="checkbox"/> No <input checked="" type="checkbox"/>	
15 Name of Established District		26 Local Contact Person or Organization	
		27 Other Surveys in Which Included	
		28 No of Stories <i>1 1/2</i>	
		29 Basement? Yes <input checked="" type="checkbox"/> No <input type="checkbox"/>	
		30 Foundation Material <i>Reinforced Concrete</i>	
		31 Wall Construction <i>Brick (Face) - Stretch</i>	
		32 Roof Type & Material <i>Wood Shakes - Gable roof</i>	
		33 No. of Bays <i>Front (S) side - 4 bay</i>	
		34 Wall Treatment <i>White painted Brick</i>	
		35 Plan Shape <i>Basic rectangle</i>	
		36 Changes (Explain in #42) Addition <input checked="" type="checkbox"/> Altered <input checked="" type="checkbox"/> Moved <input type="checkbox"/>	
		37 Condition Interior <i>good</i> Exterior <i>Excellent</i>	
		38 Preservation Underway? Yes <input type="checkbox"/> No <input checked="" type="checkbox"/>	
		39 Endangered? By What? Yes <input type="checkbox"/> No <input checked="" type="checkbox"/>	
		40 Visible from Public Road? Yes <input type="checkbox"/> No <input checked="" type="checkbox"/>	
		41 Distance from and Frontage on Road	

42 Further Description of Important Features

In 1958 a large addition - was built - doubling the size of the 15 room house, and the one car garage was now a 2 car garage. Front entrance is impressive - with broken pediment - 4 painted lights in door - wrought iron lights on each side of door and cement lions guard the doorway -



43 History and Significance

This house was built and owned originally by "Foley" and Jim Barnett. In the fall 1951 - it was sold to Thomas and Betty Douglas. It sits on a large lot - 145' x about 600 deep - later the Douglases purchased an adjoining 75' wide lot. Originally a 3 bay fence surrounded the

44 Description of Environment and Outbuildings

The additional lot and old house was owned by Marion Lockwood (brother of Sarah Williams wife of Walter Williams). After the death of Mr Lockwood and Douglas purchased the property. These occurred about 1963 or 64.

45 Sources of Information

Information from Mrs Thomas Douglas.

46 Prepared by *495317 Mrs H.C. Jackson*

47 Organization
C.P.O. WB

48 Date *8-8-79* 49 Revision Date(s)


A very beautiful brick terrace adjoins the glass sliding doors of the family room on the South. A brick wall partially encloses the patio or terrace. Tall rather elaborate gas lights are placed on either side of the terrace - A large grassy lawn gives a feeling of a vista. At the edge of the lawn a huge oak tree stands, which was obviously an Indian trail and thong tree - The horizontal limb which pointed to the quarry lake - and living water (springs) has rotted and fallen off of the tree - To the East of the main house a screened porch with cement block floor - opens from the living room. A brick walk follows from the porch to the terrace and continues around to the front of the garage.

At the front door - there is a large semi circular brick entrance 4 steps high - There are two chimneys - one at the West end of the house proper - for the family room, the other inside - at West end of living room. The house contains five bedrooms, three baths and four fireplaces and nine rooms. Many trees of Oak - Hickory, walnut, Elm etc are found on the deep lot, much of it is in the original natural state - A wide variety of birds including the rare pileated wood pecker and Great Horned owl visit the premises.

LOCATION: Highland Park Ad. Lot 1 R Bk 2 WPT W 1/2 NE NEPT E 1/2 NW
NE PT SW NW S 1/4 PT W 1/2 School NW NE PT NE SE 7 1/2 x 600.7
FT on 143 x 400 FT N 4 S on NPT NW
2010 Johnson Sub. Div. Lot 1

Office of Historic Preservation, P.O. Box 176, Jefferson City, Missouri 65101
HISTORIC INVENTORY


BOAS000-363

1 No		4 Present Name(s) <i>Brady Thomas Est.</i>		1 NO
2 County <i>Boone</i>		5 Other Name(s)		
3 Location of Negatives		6 Specific Location <i>711 W Rollins Rd 4360 Westwood addition W95 1/2' lots 113x114x W95 1/2' of S 73' Lot 115</i>		2 County
7 City or Town <i>Columbia</i>		16 Thematic Category		
8 Site Plan with North Arrow 		17 Date(s) or Period <i>Nov. 1934 - Built</i>		4 Present Name(s)
9 Coordinates UTM Lat Long		18 Style or Design <i>Modified 3 window Colonial</i>		
10 Site Building Structure Object		19 Architect or Engineer <i>Mrs. Whitehead</i>		5 Other Name(s)
11 On National Register? Yes No		20 Contractor or Builder <i>Mrs. Whitehead</i>		
12 Is II Eligible? Yes No		21 Original Use, if apparent <i>Residence</i>		16
13 Part of Estab Hist Dist? Yes No		22 Present Use <i>Same</i>		
14 District Potent'l? Yes No		23 Ownership Public Private		17
15 Name of Established District		24 Owner's Name & Address, if known <i>Mary L. Brady (Columbia Mo) 711 W. Rollins Rd</i>		
42 Further Description of Important Features <i>Modified 3 window Colonial. 2 chimneys - one on each end - Porch on back - with Flat deck with railing - Front door - Cross and Bible - with 5 small square windows - on each side of door opening into enclosed hall - Open stair way (Entrance) ^{Pediment} 3 bay wide</i>		25 Open to Public? Yes No		18
43 History and Significance <i>This home is the original home of Thomas A Brady who taught history at the U. of Mo - and was vice president of the U of Mo. Brady Commons was named for Dr T.A. Brady. Family of 8 children was reared in this home. still occupied by Mary L Brady - his widow.</i>		26 Local Contact Person or Organization		
44 Description of Environment and Outbuildings <i>Small play house - back of main house Shared driveway with W. Johnson - next door. Back yard wooded & undeveloped - at one time used for garden. Now mowed young lot size 95 1/2 x about 300 ft</i>		27 Other Surveys in Which Included <i>Widening of Broadway</i>		19
45 Sources of Information <i>Information from Mrs Mary Brady.</i>		28 No. of Stories <i>2 story</i>		
		29 Basement? Full Yes No		20
		30 Foundation Material <i>Poured Cement</i>		
		31 Wall Construction <i>Frame</i>		21
		32 Roof Type & Material <i>Medium Asphalt shingle</i>		
		33 No. of Bays Front Side		22
		34 Wall Treatment <i>Clapboard</i>		
		35 Plan Shape <i>Rectangular</i>		23
		36 Changes (Explain in #42) Addition Altered Moved		
		37 Condition Interior Exterior		24
		<i>Good Excellent Excellent</i>		
		38 Preservation Underway? Yes No		25
		39 Endangered? By What? Yes No		
		40 Visible from Public Road? Yes No		26
		41 Distance from and Frontage on Road		
		46 Prepared by <i>649-5317 Mrs H.E. Jackson</i>		27
		47 Organization <i>CHP WB</i>		
		48 Date <i>8-7-79</i>		28
		Revision Date(s)		

HISTORIC INVENTORY

BOAS000 - 364

1 No	4 Present Name(s) <i>Sigsbee, Georgie M. Mas</i>
2 County <i>Boone</i>	5 Other Name(s)
3 Location of Negatives	


6 Specific Location <i>715 W. Rollins Rd 4360 Westwood Add. E 100' of S 1/2 lot 166</i>	18 Thematic Category	26 No of Stories <i>2</i>
7 City or Town <i>Columbia</i>	17 Date(s) or Period <i>1940 or 1941 (?)</i>	29 Basement? <i>Full</i> Yes <input checked="" type="checkbox"/> No <input type="checkbox"/>
8 Site Plan with North Arrow 	18 Style or Design <i>Colonial (?)</i>	30 Foundation Material <i>Concrete cinder blocks</i>
9 Coordinates UTM Lat Long	19 Architect or Engineer	31 Wall Construction <i>Frame</i>
10 Site <input type="checkbox"/> Building <input type="checkbox"/> Structure <input type="checkbox"/> Object <input type="checkbox"/>	20 Contractor or Builder <i>Mr. W. R. Chellis</i>	32 Roof Type & Material <i>Asphalt Shingle</i>
11 On National Register? Yes <input type="checkbox"/> No <input type="checkbox"/>	21 Original Use, if apparent <i>Residence</i>	33 No. of Bays Front <i>n/a</i> Side
12 Is It Eligible? Yes <input type="checkbox"/> No <input type="checkbox"/>	22 Present Use <i>Residence</i>	34 Wall Treatment <i>covered by aluminum siding</i>
13 Part of Estab. Hist. Dist.? Yes <input type="checkbox"/> No <input type="checkbox"/>	23 Ownership Public <input type="checkbox"/> Private <input checked="" type="checkbox"/>	35 Plan Shape <i>Rectangle</i>
14 District Potent. Yes <input type="checkbox"/> No <input type="checkbox"/>	24 Owner's Name & Address, if known <i>Georgie M. Sigsbee 715 W. Rollins Rd Columbia, MO 65201</i>	36 Changes (Explain in #42) Addition <input type="checkbox"/> Altered <input type="checkbox"/> Moved <input type="checkbox"/>
15 Name of Established District	25 Open to Public? Yes <input type="checkbox"/> No <input checked="" type="checkbox"/>	37 Condition Interior <i>Fair</i> Exterior <i>Good</i>
	26 Local Contact Person or Organization	38 Preservation Underway? Yes <input type="checkbox"/> No <input checked="" type="checkbox"/>
	27 Other Surveys in Which Included	39 Endangered? By What? Yes <input type="checkbox"/> No <input type="checkbox"/> <i>Widening of Broadway</i>
		40 Visible from Public Road? Yes <input type="checkbox"/> No <input type="checkbox"/>
		41 Distance from and Frontage on Road

42 Further Description of Important Features <i>Screened in porch on east end of house Two gable dormers on front of house fireplace - gas Partly open stairway Kitchen & dining room first floor bedrooms & bath 2nd floor door over kitchen door on west end.</i>	Photo
--	-------

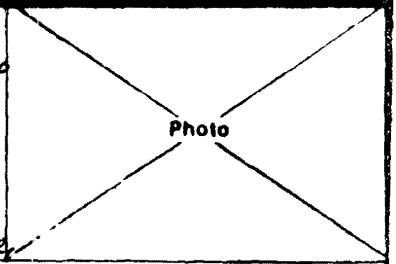
43 History and Significance
Land owners in this area included Peter Bass (1829?), Robinson (1862), Maupin, Tuttle, Baker, Stuart, Conley - then in early forties W. R. & Margaret Chellis; Sapp; Messer; & present owner Sigsbee about 1955.

44 Description of Environment and Outbuildings
*Attached garage
lot 85' by 365' - approx. - quite large wooded area on north part of lot. Quiet residential area. Vacant lots to the west.*

45 Sources of Information <i>neighbors & Mrs. Sigsbee</i>	46 Prepared by <i>Lawrence Conwell</i>
	47 Organization <i>CP of WB</i>
	48 Date <i>8/1/79</i>
	49 Revision Date(s)

<p>1 No</p> <p>2 County <i>Boone</i></p> <p>3 Location of Negatives</p>	<p>4 Present Name(s) <i>Klingner, Clarence E. + Geraldine</i></p> <p>5 Other Name(s)</p>	
<p>6 Specific Location <i>800 W. Rollins Rd Exc 5 110 ft E 1¹/₂ ft</i></p> <p>7 City or Town II Rural, Township & Vicinity <i>Columbia</i></p> <p>8 Site Plan with North Arrow  </p> <p>9 Coordinates UTM Lat Long</p> <p>10 Site Building Structure Object</p> <p>11 On National Register? Yes <input type="checkbox"/> No <input checked="" type="checkbox"/></p> <p>12 Is Eligible? Yes <input type="checkbox"/> No <input checked="" type="checkbox"/></p> <p>13 Part of Estab. Hist. Dist.? Yes <input type="checkbox"/> No <input checked="" type="checkbox"/></p> <p>14 District Potent'l? Yes <input type="checkbox"/> No <input checked="" type="checkbox"/></p> <p>15 Name of Established District</p>	<p>16 Thematic Category</p> <p>17 Date(s) or Period Built in <i>1950+51</i></p> <p>18 Style or Design <i>Ranch style</i></p> <p>19 Architect or Engineer <i>Clarence Klingner</i></p> <p>20 Contractor or Builder - Owner - <i>Contractors from So Mo.</i></p> <p>21 Original Use, if apparent <i>Residence</i></p> <p>22 Present Use <i>Residential</i></p> <p>23 Ownership Public <input type="checkbox"/> Private <input checked="" type="checkbox"/></p> <p>24 Owner's Name & Address, if known <i>Clarence + Geraldine Klingner 800 W. Rollins Rd, Columbia Mo</i></p> <p>25 Open to Public? Yes <input type="checkbox"/> No <input checked="" type="checkbox"/></p> <p>26 Local Contact Person or Organization</p> <p>27 Other Surveys in Which Included</p>	<p>28 No of Stories <i>1</i></p> <p>29 Basement? Yes <input checked="" type="checkbox"/> No <input type="checkbox"/> <i>partial</i></p> <p>30 Foundation Material <i>Poured Concrete</i></p> <p>31 Wall Construction <i>Frame</i></p> <p>32 Roof Type & Material <i>Asph/Flt Shingle</i></p> <p>33 No. of Bays Front <i>1 1/2</i> Side <i>n/a</i></p> <p>34 Wall Treatment <i>Asbestos Shingles</i></p> <p>35 Plan Shape <i>Rectangular</i></p> <p>36 Changes (Explain in #42) Addition <input checked="" type="checkbox"/> Altered <input checked="" type="checkbox"/> Moved <input type="checkbox"/></p> <p>37 Condition Interior <i>Good</i> Exterior <i>Excellent</i></p> <p>38 Preservation Underway? Yes <input type="checkbox"/> No <input checked="" type="checkbox"/></p> <p>39 Endangered? By What? Yes <input type="checkbox"/> No <input checked="" type="checkbox"/> <i>Widening of Broadway</i></p> <p>40 Visible from Public Road? Yes <input type="checkbox"/> No <input checked="" type="checkbox"/></p> <p>41 Distance from and Frontage on Road</p>

42 Further Description of Important Features *Home built by H. Klingner with carpenter from So Mo - After Mrs Mrs Klingner purchased the home - they added a car port and patio way adjoining the house. They enclosed the back porch, to make a sun and garden house, on the So East - a very desirable home, also used as a den for Mr Klingner.*



43 History and Significance *Latest alteration, new well designed steps and door leading at entrance + front stoop. Eliminated sidewalk to street. Asbestos shingles covering house have an unusual pattern on edge.*

44 Description of Environment and Outbuildings *Large lot - nearly level - beautiful - well kept about 500' deep - Tall pine trees in front of house - Bordering drive in on tall red Hibiscus - hybrid - developed and named Geraldine for Mrs Klingner, developed from the "Star of Texas" by Mr R. Thompson.*

45 Sources of Information *Information from Mrs Mrs Klingner - owners and present occupants of home*

46 Prepared by *4495317 Mrs H. C. Jackson*

47 Organization *CP of WB*

48 Date *8-8-79* Revision Date(s)

Mr Clarence Kingman is a retired professor
in the field of Agricultural Trade and Economics -

Office of Historic Preservation, P.O. Box 176, Jefferson City, Missouri 65101
HISTORIC INVENTORY

BOAS006 - 366

1 No		4 Present Name(s) <i>Itchner, Mary B.</i>	
2 County <i>Boone</i>		5 Other Name(s)	
3 Location of Negatives		6 Specific Location <i>804 W. Rollins Rd. Exc N 20 ft of W 166 ft</i>	
7 City or Town <i>Columbia</i>		16 Thematic Category	
8 Site Plan with North Arrow <i>West Rollins Rd. N</i>		17 Date(s) or Period <i>1918</i>	
		18 Style or Design	
		19 Architect or Engineer <i>The contractor for his home</i>	
9 Coordinates Lat Long		20 Contractor or Builder <i>Douglas (?)</i>	
10 Site Building Structure Object		21 Original Use, if apparent <i>Residence</i>	
11 On National Register?		22 Present Use <i>Residence</i>	
12 Is Eligible?		23 Ownership Public <input type="checkbox"/> Private <input checked="" type="checkbox"/>	
13 Part of Estab Hist Dist?		24 Owner's Name & Address, if known: <i>Mary B. Itchner 804 W. Rollins Rd Columbia, Mo. 65201</i>	
14 District Potent'l?		25 Open to Public? Yes <input type="checkbox"/> No <input checked="" type="checkbox"/>	
15 Name of Established District		26 Local Contact Person or Organization	
16 Further Description of Important Features <i>windows and doors - shaped lintel (oak), Brick fireplace - painted inside, interior chimney, narrow hardwood floors in main part of house, shed roof on main house and addition, shed roof on back porch, narrow weather board on old part of house wide siding on the addition. The eaves are (over)</i>		27 Other Surveys in Which Included <i>Residing & Broadway</i>	
17 History and Significance <i>This house is built on the east part of a lot 3' wide and 600 ft. deep. The back part of the lot is wooded, as are most of the lots on the south side of W. Rollins. Back of the house stands a barn with double hay loft and shed roof each side (over)</i>		28 No of Stories <i>2</i>	
18 Description of Environment and Outbuildings <i>History etc Not much was learned about this house. Mrs. John Bedford lived in it at one time. The Itchners bought it in 1936. They added the new addition.</i>		29 Basement? <i>Full</i>	
19 Sources of Information <i>Mrs. Itchner Visit to the home</i>		30 Foundation Material <i>Poured concrete</i>	
		31 Wall Construction <i>Frame</i>	
		32 Roof Type & Material <i>Asphalt shingle</i>	
		33 No. of Bays Front <i>n/a</i> Side <i>n/a</i>	
		34 Wall Treatment <i>Weather boarding</i>	
		35 Plan Shape <i>Square</i>	
		36 Changes (Explain in #42) 196 Addition <input checked="" type="checkbox"/> Altered <input checked="" type="checkbox"/> Moved <input type="checkbox"/>	
		37 Condition Interior <i>Good</i> Exterior <i>Excellent</i>	
		38 Preservation Underway? Yes <input type="checkbox"/> No <input checked="" type="checkbox"/>	
		39 Endangered? By What? Yes <input type="checkbox"/> No <input checked="" type="checkbox"/>	
		40 Visible from Public Road? Yes <input type="checkbox"/> No <input checked="" type="checkbox"/>	
		41 Distance from and Frontage on Road	
		42 Prepared by <i>442-3785 Annie Cornwell</i>	
		43 Organization <i>CP of WB</i>	
		44 Date <i>8/8/79</i>	
		45 Revision Date(s)	

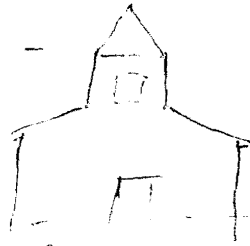
42. 34. (cont) extended with exposed rafters.

35. The original house was basically square. The addition of a large bedroom at the rear left of the house changed the shape to irregular.

Ventilator has been added in gable dormer.

30. The foundation was covered with "stucco-^{like} cement".

44. (Cont.) of the gable -



Barn -

A drive runs along the east side of the house curving to a ^{garage} ~~carport~~ under the new addition.

see attached page.

30. Denver White was the builder for the alteration and the addition.

43. Mr. E. T. Hachner was Professor of Animal Husbandry with the University of Missouri for forty-three years. Mary Hachner worked for some time at Buchroeder's Jewelry Store.

42. cont.

The Itschner house is one of the three oldest houses on this section of W. Rollins Rd. I think it has character..a sturdy, strong character. The original house was almost square. It is well-built, both the main part of the house and the addition.

Downstairs includes a long living-room, twenty-five by thirteen feet with a fireplace in the center of the east wall, a dining-room twelve feet two inches by thirteen feet two inches, and a kitchen twelve feet four inches by ten feet. The stairwell is enclosed in the center of the main part of the house with entrance from the l.r. and from the kitchen.. one or two steps up . Upstairs are three bedrooms and a large bathroom. Attic is well ventilated.

Originally, the doorway from the l.r. to d.r. had pillars and built-in book cases. This was altered to a plain wide opening giving both rooms light and a feeling of more space.

The front porch adds to the feeling of strength with concrete square posts at each side of the porch steps.

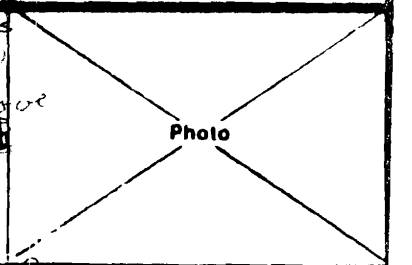
AMC

Office of Historic Preservation, P.O. Box 176, Jefferson City, Missouri 65101
HISTORIC INVENTORY

BOASCOLO - 367

1 No		4 Present Name(s) <i>Reed, Walter G. & Genevieve</i>	
2 County <i>Boone</i>		5 Other Name(s)	
3 Location of Negatives			
6 Specific Location <i>810 W. Rollins Rd. S 100 FT of N 200 FT E 70</i>		16. Thematic Category	
7 City or Town, if Rural, Township & Vicinity <i>Columbia</i>		17 Date(s) or Period	
8 Site Plan with North Arrow <i>W Rollins Rd.</i>		18 Style or Design <i>Bungalow</i>	
		19 Architect or Engineer <i>unknown</i>	
		20 Contractor or Builder <i>Unknown</i>	
9 Coordinates UTM Lat Long		21. Original Use, if apparent <i>Residence</i>	
10 Site Building Structure Object		22 Present Use <i>Residence</i>	
11 On National Register? Yes No		23 Ownership Public Private	
12 Is it Eligible? Yes No		24. Owner's Name & Address, if known <i>Walter G. Reed 810 W. Rollins Rd Columbia, Mo 65201</i>	
13 Part of Estab Hist Dist? Yes No		25. Open to Public? Yes No	
14. District Potent? Yes No		26. Local Contact Person or Organization	
15 Name of Established District		27. Other Surveys in Which Included	
		28. No of Stories <i>1</i>	
		29. Basement? Full Yes No	
		30. Foundation Material <i>Poured concrete</i>	
		31. Wall Construction <i>Brick & gables</i>	
		32. Roof Type & Material <i>medium gable with 2 shed dormers</i>	
		33. No. of Bays Front <i>n/a</i> Side <i>n/a</i>	
		34. Wall Treatment <i>asphalt brick shingle</i>	
		35. Plan Shape <i>Square</i>	
		36. Changes (Explain in #42) Addition Altered Moved	
		37. Condition Interior <i>Good</i> Exterior <i>fair</i>	
		38. Preservation Underway? Yes No	
		39. Endangered? By What? Yes No <i>widening of Bedburg</i>	
		40. Visible from Public Road? Yes No	
		41. Distance from and Frontage on Road	

42 Further Description of Important Features
*2 shed dormers - front and rear - three windows
 Painted brick fireplace mantel - interesting design!
 Exterior windows double-hung - four vertical panes above
 Dormer attic space - solid pane below
 36. Small breakfast nook added (x) Small
 Gables - shingles to match brick. back porch
 Brick front screened in porch - on east.*



43 History and Significance
*One of the oldest houses in neighborhood.
 Owner prior to Reeds was J.C. Eubank of the College of
 Education, University of Mo. At one time occupied by Mrs. & Mrs.
 John (Jama) Bedford. The Reeds are long time residents of Boone Co. &
 Columbia. Walter Reed is active in Masonic work & DeMolay work with
 Genevieve worked at Stephens College until retirement boys.*

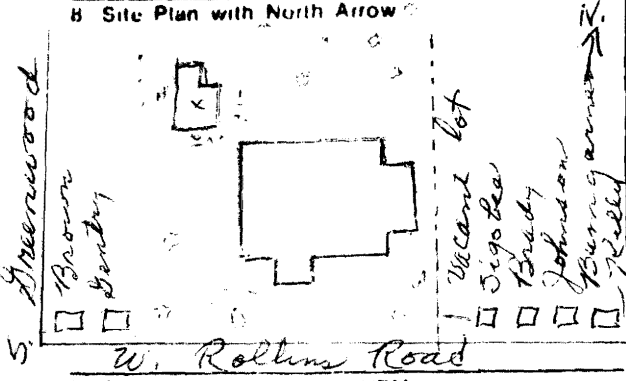
44 Description of Environment and Outbuildings
*Quiet neighborhood. Deep lot (approx. 600 ft.). Partly wooded area.
 Beautiful trees - haven for birds. no outbuildings.
 (Redbud, walnut, oak, tulip, tulip trees). Graveled driveway east of house
 curving to rear of house.*

45 Sources of Information <i>Walter Reed</i>		46 Prepared by <i>472-3485 Ann Cornell</i>	
		47 Organization <i>CP of WB</i>	
48 Date <i>8/11/79</i>		49 Revision Date(s)	

Office of Historic Preservation, P.O. Box 176, Jefferson City, Missouri 65101
HISTORIC INVENTORY

BOAS006-368

1 No		4 Present Name(s) <i>Reinhold, Meyer Mrs + Mrs.</i>	
2 County <i>Boone</i>		5 Other Name(s) <i>(Charles) (Bill A) owners</i>	
3 Location of Negatives		<i>(The Challis House)</i>	
6 Specific Location <i>811 W. Rollins Rd</i> <i>Westwood Add.</i> <i>W 130.5 FT of S 1/2 LOT 165</i>		16 Thematic Category	
7 City or Town <i>Columbia</i>		17 Date(s) or Period	
8 Site Plan with North Arrow		18 Style or Design	
9 Coordinates UTM		19 Architect or Engineer <i>Planned by W.R. Challis</i>	
10		20 Contractor or Builder <i>Wilbitt Bros.</i>	
11 On National Register?		21 Original Use, if apparent <i>Residence</i>	
12 Is Eligible?		22 Present Use <i>Residence</i>	
13 Part of Estab Hst Dist.?		23 Ownership <input type="checkbox"/> Public <input checked="" type="checkbox"/> Private	
14 District Potent'?		24 Owner's Name & Address, if known <i>Charles Caranah</i> <i>811 West Rollins Rd</i> <i>Columbia, Mo 65201</i>	
15 Name of Established District		25 Open to Public? <input type="checkbox"/> Yes <input checked="" type="checkbox"/> No	
42 Further Description of Important Features		26 Local Contact Person or Organization	
43 History and Significance		27 Other Surveys in Which Included	
44 Description of Environment and Outbuildings		28 No of Stories <i>1 1/2</i>	
45 Sources of Information		29 Basement? <input checked="" type="checkbox"/> Yes <input type="checkbox"/> No	
		30 Foundation Material <i>concrete</i>	
		31 Wall Construction <i>Frame</i>	
		32 Roof Type & Material <i>Asphalt Shingle</i>	
		33 No. of Bays <i>Front n/a Side n/a</i>	
		34 Wall Treatment <i>asbestos shingle</i>	
		35 Plan Shape <i>irregular</i>	
		36 Changes (Explain in #42) <input type="checkbox"/> Addition <input type="checkbox"/> Altered <input type="checkbox"/> Moved	
		37 Condition Interior <i>Good</i> Exterior <i>Excellent</i>	
		38 Preservation Underway? <input type="checkbox"/> Yes <input checked="" type="checkbox"/> No	
		39 Endangered? By What? <input type="checkbox"/> Yes <input checked="" type="checkbox"/> No <i>Widening of Broadway</i>	
		40 Visible from Public Road? <input type="checkbox"/> Yes <input checked="" type="checkbox"/> No	
		41 Distance from and Frontage on Road	

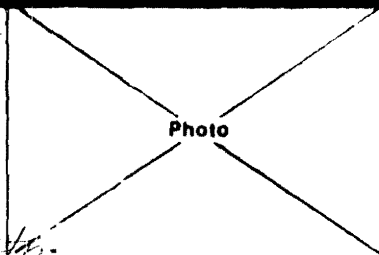


42 Further Description of Important Features
 Deep lot, a number of trees, hickory, walnut etc. Driveway west of house leading to small cottage slightly north & west of main house. At present, owner lives in cottage, main house is rented. Small entrance way, open staircase fireplace in l.r. ~~located~~ in porch on east side of house has one window & door on the south, four windows on the east & two on the north.

43 History and Significance
 House was built by Mr + Mrs W.R. Challis and occupied by that family until his death at the age of 100+. Mr + Mrs Challis lived in the small cottage while building the house at 715 W. Rollins Rd. Mrs. Caranah bought this property early in 1978 from the Challis heirs. He and Mrs. Caranah live in the cottage.

44 Description of Environment and Outbuildings
 Small cottage recently remodeled by present owner. Large garden area at rear of lot. Shrubs and trees: mimosa, several large maples, several shag bark hickory trees, red bud and walnut.

45 Sources of Information
 Charles Caranah (owner) Neighbors



46 Prepared by *442-3485*
Ann Conwell

47 Organization
CP of WB

48 Date *8/10/79* 49 Revision Date(s)

42. Belvedere over scenen

Office of Historic Preservation, P.O. Box 176, Jefferson City, Missouri 65101
HISTORIC INVENTORY

BOASOOL - 369

1 No	4 Present Name(s) <i>Conwell, Anne M. Mus</i>
2 County <i>Boone</i>	5 Other Name(s)
3 Location of Negatives	

6 Specific Location *814 W. Rollins Road*
5180 FT of N 200 FT of Road
W. S. 400 FT of W 74 FT of 1

16 Thematic Category

17 Date(s) or Period
1949

28 No of Stories *1 1/2*

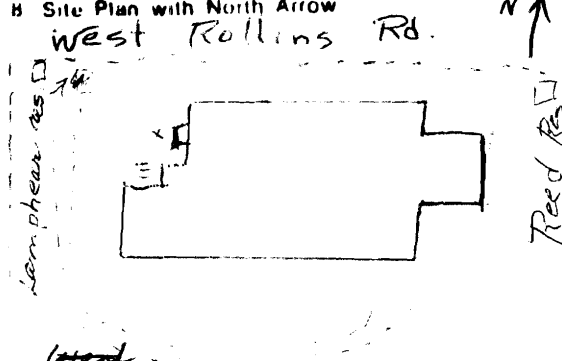
29 Basement? Yes No

30 Foundation Material
Concrete (poured)

7 City or Town II Rural, Township & Vicinity
Columbia

18 Style or Design
Modified Cape Cod (?)

31 Wall Construction
Frame



19 Architect or Engineer

32 Roof Type & Material
cross gable asphalt shingle

20 Contractor or Builder
Samuel White

33 No. of Bays
Front *n/a* Side *n/a*

21 Original Use, if apparent
Residence

34 Wall Treatment
asbestos shingle

22 Present Use
Residence

35 Plan Shape
Irregular

23 Ownership Public Private

36 Changes (Explain in #42) Addition Altered Moved
n/a

24 Owner's Name & Address, if known
Anne M. Conwell
814 West Rollins Rd
Columbia, Mo. 65201

37 Condition Interior *Good* Exterior *Excellent?*

9 Coordinates UTM Lat Long

25 Open to Public? Yes No

38 Preservation Underway? Yes No

10 Site Building Structure Object

26 Local Contact Person or Organization

39 Endangered? By What? Yes No
Widening of Broadway

11 On National Register? Yes No

27 Other Surveys in Which Included

40 Visible from Public Road? Yes No

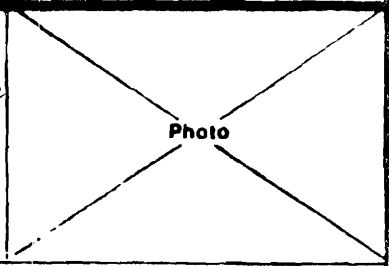
13 Part of Estab. Hist. Dist.? Yes No

14 District Potent? Yes No

41 Distance from and Frontage on Road

15 Name of Established District

42 Further Description of Important Features
Dravel driveway west of house curving to around back of house to drive-in basement. Windows double-hung 6/6 or 8/8 except for each side of fireplace where they are small - 4/4. Long living-dining room fireplace at west end. Fine-paneled study at east end. 1/2 house, one bedroom, full bath + kitchen downstairs, three rooms + full bath upstairs. Attic storage closets off each room + built-in drawers in dormer spaces. Beautiful doors throughout house. Hardwood floors.



43 History and Significance
This house was built for Mrs. John Bedford who lived in it with her three sons until it was purchased by John + Anne Conwell (1956) and daughter Phyllis. John Conwell was Sales Manager of KSMU-TV, University of Missouri until his death in 1966. He was a retired major in the 138th Inf. U.S. Army in World War II.

44 Description of Environment and Outbuildings
Served in Alaska. Deep lot 74' x 600' (approx.). Part wooded area. Many trees Hickory, (over) walnut, red-bud, maple, Linden (Casswood?) oak. Nests for birds. Quiet neighborhood. No outbuildings. 31, + 38, Condition of exterior good at time of survey. After exterior paint excellent.

45 Sources of Information
Mrs. Anne Conwell Abstract - (over)

46 Prepared by *442-3485*
Anne Conwell

47 Organization
CP of WB

48 Date *5/14/84* 49 Revision Date(s)

37.38. New roof and exterior painting will be completed this summer. After that the condition of exterior will be excellent.

Exterior ~~to~~ Chimney(x)


Large front porch - concrete floor and steps, wooden railing on porch, wrought iron railing for steps. Gable roof for porch -

43. Continued -

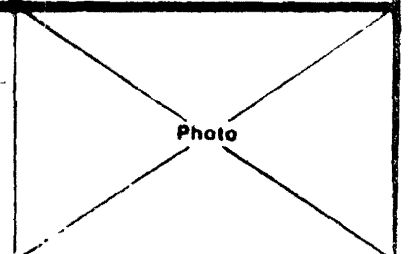
This land is part of land originally purchased by a land company from the U.S. Govt at the Land Office in Franklin, Mo. about 1818, before Smithton lots were laid out and sold. Former owners include names Peter Bass, Richard Gentry, Luther Wampler, etc.

Office of Historic Preservation, P.O. Box 176, Jefferson City, Missouri 65101
HISTORIC INVENTORY

BOA5006-370

1 No		4 Present Name(s) <i>Sentry, Grace W. Mrs.</i>	
2 County <i>Boone</i>		5 Other Name(s) <i>n/a</i>	
3 Location of Negatives			
6 Specific Location <i>815 W. Rollins Rd. 4360 Westwood Add. 100X1501 SE corner lot 164</i>		16 Thematic Category	
7 City or Town if Rural, Township & Vicinity <i>Columbia</i>		17 Date(s) or Period <i>1956</i>	
8 Site Plan with North Arrow 		18 Style or Design <i>Ranch</i>	
9 Coordinates Lat Long		19 Architect or Engineer <i>Sentry + Contractor</i>	
10 Site Building Structure Object		20 Contractor or Builder <i>Earl Wilhite</i>	
11 On National Register?		21 Original Use, if apparent <i>Residence</i>	
12 Is Eligible?		22 Present Use <i>Residence</i>	
13 Part of Estab. Hst. Dist.?		23 Ownership Public <input type="checkbox"/> Private <input checked="" type="checkbox"/>	
14 District Potent.?		24 Owner's Name & Address, if known <i>Grace W. Sentry 815 W. Rollins Rd. Columbia, Mo. 6520</i>	
15 Name of Established District		25 Open to Public? Yes <input type="checkbox"/> No <input checked="" type="checkbox"/>	
		26 Local Contact Person or Organization	
		27 Other Surveys in Which Included	
		28 No. of Stories <i>1</i>	
		29 Basement? <i>Full</i> Yes <input checked="" type="checkbox"/> No <input type="checkbox"/>	
		30 Foundation Material <i>Poured concrete</i>	
		31 Wall Construction <i>Brick low high</i>	
		32 Roof Type & Material <i>Asphalt with shingles</i>	
		33 No. of Bays Front <i>n/a</i> Side <i>n/a</i>	
		34 Wall Treatment, Running <i>Brick Bond</i>	
		35 Plan Shape <i>irregular</i>	
		36 Changes (Explain in #42) Addition <input type="checkbox"/> Altered <input type="checkbox"/> Moved <input type="checkbox"/> <i>n/a</i>	
		37 Condition Interior <i>Good</i> Exterior <i>Excellent</i>	
		38 Preservation Underway? Yes <input type="checkbox"/> No <input checked="" type="checkbox"/>	
		39 Endangered? By What? Yes <input type="checkbox"/> No <input type="checkbox"/> <i>widening of Bidway</i>	
		40 Visible from Public Road? Yes <input type="checkbox"/> No <input type="checkbox"/>	
		41 Distance from and Frontage on Road	

42. Further Description of Important Features
Exterior fireplace, pantry in kitchen breeze-way, single garage, apartment in basement. Fireplace at west end of living-room. Dining-room two bedrooms, one bath. Wrought iron porch railings. Center gable weatherboard siding.



43 History and Significance
This house was built by Mrs. & Mrs. Osborne Sentry for their home from a plan chosen by them and the builder. See attached page.

44 Description of Environment and Outbuildings
No outbuildings. Shrubs include euonymus, cranberry bush, evergreen, Mimosa, sweet gum, maples, sycamore trees. Paved driveway and curved walk.

45 Sources of Information <i>Mrs. Grace Sentry</i>		46 Prepared by <i>Ann Corwell</i>	
		47 Organization <i>CPA/WB</i>	
		48 Date <i>8/7/79</i>	
		49 Revision Date(s)	

(8-6-79)

A few facts about property at 815 West Rollins Road, Columbia, Mo.

Built for Osborne and Grace Barton Wiswall Gentry by their friends, Earl and Denver Wilhite, well known Columbia builders, in the summer of 1956. The lot was purchased from Mr. and Mrs. M. J. Regan, who had purchased a parcel of land from Mr. W. R. Challis, who lived for many years at 811 West Rollins Road. Osborne Gentry died in 1972 but the home is still owned by his widow.

Both Grace and Osborne Gentry are native Boone Countians -- Osborne born ~~in~~ near Sturgeon and Grace in Rocheport. It is believed that Osborne's father was also born in Boone County but have no certain information about the birthplace of his mother.

Both Grace's paternal and maternal grandparents, Mr. and Mrs. Henry Clinton Wiswall and Mr. and Mrs. Isaac Coutant Huntington, came to Boone County from Alexandria, Illinois, and New Rochelle, New York, respectively. Her Mother, Jennie Huntington Wiswall, was born in Boone County in 1875 but her father, Henry Clinton Wiswall, Jr. was born in Illinois.

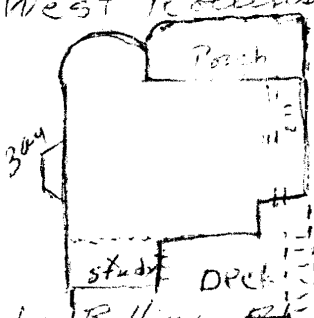
Grace's parents were married in Columbia on September 18, 1901 and spent the whole of their lives in Boone County. Their four children are all natives of Boone County.

by Grace Gentry

Henry Clinton Wiswall, Jr.
Jennie Huntington Wiswall

Office of Historic Preservation, P.O. Box 176, Jefferson City, Missouri 65101
HISTORIC INVENTORY

BOASCOLO-371

1 No		4 Present Name(s) <i>Lamphear, Steven & Judith</i>	
2 County <i>Boone</i>		5 Other Name(s) <i>Morgan, Richard</i>	
3 Location of Negatives			
6 Specific Location <i>818 W. Rollins Rd. N 170 FT 1 A TRACT 1 (263-254) ST NW SE</i>		16 Thematic Category	
7 City or Town, If Rural, Township & Vicinity <i>Columbia</i>		17 Date(s) or Period <i>Around 1900</i>	
8 Site Plan with North Arrow <i>West Rollins Rd</i> 		18 Style or Design <i>Victorian</i>	
9 Coordinates UTM Lat Long		19 Architect or Engineer <i>Unknown?</i>	
10 Site Building Structure Object		20 Contractor or Builder <i>Remodeling - Kenneth W. Gaitly</i>	
11 On National Register? Yes <input type="checkbox"/> No <input type="checkbox"/>		21 Original Use, if apparent <i>Residence</i>	
12 Is Eligible? Yes <input type="checkbox"/> No <input type="checkbox"/>		22 Present Use <i>Residence</i>	
13 Part of Estab. Hist. Dist.? Yes <input type="checkbox"/> No <input type="checkbox"/>		23 Ownership Public <input type="checkbox"/> Private <input checked="" type="checkbox"/>	
14 District Potent? Yes <input type="checkbox"/> No <input type="checkbox"/>		24 Owner's Name & Address, if known <i>Steven Lamphear 818 W. Rollins Rd. Columbia, Mo. 65201</i>	
15 Name of Established District		25 Open to Public? Yes <input type="checkbox"/> No <input checked="" type="checkbox"/>	
		26 Local Contact Person or Organization	
		27 Other Surveys in Which Included	
		28 No of Stories <i>2</i>	
		29 Basement? Yes <input checked="" type="checkbox"/> No <input type="checkbox"/> <i>Full</i>	
		30 Foundation Material <i>Original small rubble stone</i>	
		31 Wall Construction <i>Frame</i>	
		32 Roof Type & Material <i>Gable + asphalt shingles</i>	
		33 No of Bays <i>2 - large windows</i>	
		34 Wall Treatment <i>board & weathered wood</i>	
		35 Plan Shape <i>Irregular</i>	
		36 Changes (Explain in #42) Addition <input checked="" type="checkbox"/> Altered <input checked="" type="checkbox"/> Moved <input type="checkbox"/>	
		37 Condition Interior <i>Good</i> Exterior <i>Excellent</i>	
		38 Preservation Underway? Yes <input type="checkbox"/> No <input checked="" type="checkbox"/>	
		39 Endangered? By What? Yes <input type="checkbox"/> No <input type="checkbox"/> <i>Widening of Broadway</i>	
		40 Visible from Public Road? Yes <input type="checkbox"/> No <input type="checkbox"/>	
		41 Distance from and Frontage on Road	

42 Further Description of Important Features

34 Three patterns of wood shingles on porch. Two leaded glass windows - one upstairs and one down. Paintings colors were copied from a house in Georgetown, Colo. known as the Maxwell House, which was built in 1890 and is virtually the same style.

43 History and Significance

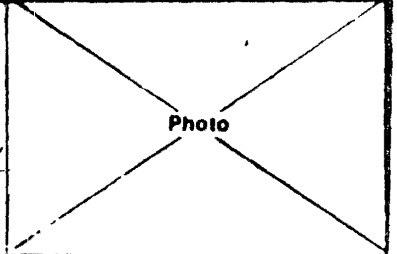
This is the oldest and most interesting house on this section of Rollins Rd. Some call it "The Gingerbread House", some "Grandma Hanson's House". Mrs. Hanson, mother of Sam Hanson, lived here for a number of years.

44 Description of Environment and Outbuildings

There are no outbuildings. There is no large, well-graded. There are a number of large trees, shag-bark hickories, pines, two catalpas, redbud, maple, pear etc. Tree residential area. The house is built on a corner lot.

45 Sources of Information

*Neighbors
Mr. & Mrs. Lamphear
next to the house.*



46 Prepared by <i>442-5485 Inise Corwell</i>
47 Organization <i>CPH WB</i>
48 Date <i>8/8/77</i> 49 Revision Date(s)

32. I think this roof might be bell cast gambrel. It looks like it from the east side. There is a center gable ^{dormer (2 windows)} above the front porch.

30. Mr. Lamphear pointed out that the original foundation, which can be seen from the crawl space under the porch, is made of sort of a rough gravel mixed with concrete. When it was remodeled...restored?.. by Ramona Morgan the foundation was repaired and is now poured concrete and ~~concrete~~ ^{concrete} blocks.

29. The shape of the full basement follows the curve of the turret(?) windows in the living room end ^{there are curved windows} also in the master bedroom upstairs.

33. On the west side ~~end~~ of the house is a bay ..three windows. Above the bay is a belvedere looking out from an upstairs window. The tower-like corner topped by a cupola and finial has a curved three-window arrangement, upstairs and down. I do not know what to call it.

34. The wall treatment is interesting. The gable part on each side is finished in wood shingles, standard shape. The bottom part of the front porch is finished with imbricated wood shingles, some of which were cut by Ramona Morgan. Three different cuts or patterns are arranged in attractive design. Wooden shingles are also found on the rounded corner.

36. A back porch ^(X) at one time was closed-in for a bedroom and was changed again by Ramona Morgan to make a study with glass doors opening out on the deck. The deck which she added is made of red-wood with steps leading up the east side to the kitchen door. There is a private nook for sun bathing. Beneath the deck is a large carport supported by concrete blocks. Some modernizing has been done inside the house in improved bathrooms, kitchen cabinets, etc. Part of this work was done by Kenneth McQuitty and, I think, by Moreau Construction Co.

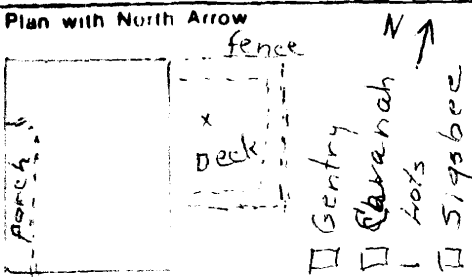
The chimney is in the center of the house.. the fireplace is in a corner ^{of the living-room.}

Just to the left of the entranceway is an open stairway leading to a balcony and hallway to three bedrooms, possibly four and a bath. The stair treads are I think, oak. The floors are the original narrow hardwood. *Windows at landings are leaded glass patterns*
The front porch is supported by four round columns. It joins the ~~curved~~ curved windows with a curved end at the west. There are half-round arched openings in the sides and front of the porch. At the front of the lawn facing Rollins Road is a partial fence and gate of old wrought iron for decorative purposes.

*One wall in a bedroom was hand painted by Mrs. Morgan to match the design in the Bedspread.
Etc. Etc.*

Am
The Maxwell house in Colo. was featured in a recent magazine according to Mr. Humphreys. I think it was National Geographic.

Office of Historic Preservation, P.O. Box 176, Jefferson City, Missouri 65101
HISTORIC INVENTORY BOAS000-372

1 No		4 Present Name(s) <i>Brown, E. M. Mr. & Mrs.</i>	
2 County <i>Boone</i>		5 Other Name(s)	
3 Location of Negatives			
6 Specific Location <i>819 W. Rollins Rd.</i>		16 Thematic Category	
7 City or Town If Rural, Township & Vicinity <i>Columbia</i>		17 Date(s) or Period <i>1967</i>	
8 Site Plan with North Arrow 		18 Style or Design	
9 Coordinates UTM Lat Long		19 Architect or Engineer <i>Planned by builder</i>	
10 Site Building Structure Object Building		20 Contractor or Builder <i>Jim Rollins</i>	
11 On National Register? Yes No		21 Original Use, if apparent <i>Residence</i>	
12 Is It Eligible? Yes No		22 Present Use <i>Residence</i>	
13 Part of Estab. Hst. Dist.? Yes No		23 Ownership Public Private <input checked="" type="checkbox"/>	
14 District Potent? Yes No		24 Owner's Name & Address, if known <i>E. M. Brown 819 W. Rollins Rd. Columbia, Mo. 65201</i>	
15 Name of Established District		25 Open to Public? Yes No <input checked="" type="checkbox"/>	
		26 Local Contact Person or Organization	
		27 Other Surveys in Which Included	
		28 No. of Stories <i>2</i>	
		29 Basement? Yes No <input checked="" type="checkbox"/> <i>Full</i>	
		30 Foundation Material <i>Poured concrete</i>	
		31 Wall Construction <i>Brick & frame</i>	
		32 Roof Type & Material, Part <i>Gable - 25' gable</i>	
		33 No. of Bays Front Side <i>n/a n/a</i>	
		34 Wall Treatment <i>wood siding above Brick below. 40' S. end</i>	
		35 Plan Shape <i>Rectangle</i>	
		36 Changes (Explain in #42) Addition Altered Moved <i>n/a</i>	
		37 Condition Interior Exterior <i>Good Excellent</i>	
		38 Preservation Underway? Yes No	
		39 Endangered? By What? Yes No <i>Widening of Broadway</i>	
		40 Visible from Public Road? Yes No	
		41 Distance from and Frontage on Road	

S. Greenwood St.

42 Further Description of Important Features
** One most interesting feature of this house is the large redwood deck enclosed by an interwoven redwood fence on the east (rear) of the house. The landscaping was planned by Gay Bunnigarn, landscape architect. This includes Bradford pear trees along the driveway, magnolia & a white pine. Family type kitchen, large with fireplace.*

43 History and Significance
The house was built by Mr. & Mrs. Brown for a family home. This lot was part of land owned by W. R. and Margaret Challis, then sold to M. J. Regan. Mr. Brown is a Columbia attorney. Mrs. Brown is daughter of M. J. Regan at 700 S. Greenwood.

44 Description of Environment and Outbuildings
Large corner lot. No outbuildings. Nice, residential area. Quiet - Established - This is the most recently built home on this block of W. Rollins Rd.

45 Sources of Information
Mrs. & M. Brown

46 Prepared by
*442-3485
Ann Corwell*

47 Organization
CP of WB

48 Date
8/14/79

Revision Date(s)

42. There is a two-car garage in basement. The front of the house faces Greenwood St. but is numbered on W Rollins Rd. Landscaping for the front yard was also planned by Gay Bumgarner and is being carried out.

34. The first story, except for the south end, facing W Rollins Rd., is brick. The south end and the upper half of the rest of the house are finished in wood siding. The house was painted recently and is in very excellent condition.

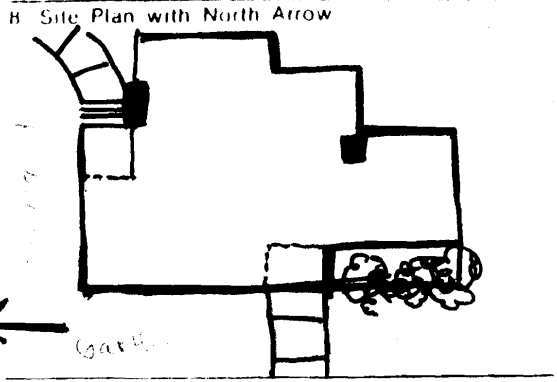
Office of Historic Preservation, P.O. Box 176, Jefferson City, Missouri 65101
HISTORIC INVENTORY

BOAS006 - 373

1 No	4 Present Name(s) VERNON DAVID T. A. <i>Marilyn Vernon</i>
2 County <i>Bonne</i>	5 Other Name(s)
3 Location of Negatives	

6 Specific Location,
2 EAST STEWART
WERCH ADDITION LOT 1 & 2

7 City or Town If Rural, Township & Vicinity



9 Coordinates UTM
 Lat _____
 Long _____

10 Site Building	Structure Object
11 On National Register? Yes <input type="checkbox"/> No <input type="checkbox"/>	12 Is It Eligible? Yes <input type="checkbox"/> No <input type="checkbox"/>
13 Part of Estab Hist Dist? Yes <input type="checkbox"/> No <input type="checkbox"/>	14 District Potent? Yes <input type="checkbox"/> No <input type="checkbox"/>

15 Name of Established District

16 Thematic Category
SPANISH

17 Date(s) or Period
1927

18 Style or Design

19 Architect or Engineer

20 Contractor or Builder
DAN WILKERSON

21 Original Use, if apparent

22 Present Use
Residence

23 Ownership Public Private

24 Owner's Name & Address, if known
David Vernon
2 E. Stewart

25 Open to Public? Yes No

26 Local Contact Person or Organization

27 Other Surveys in Which Included

28 No. of Stories **1**

29 Basement? **partial** Yes No

30 Foundation Material
CINDER BLOCK

31 Wall Construction
CINDER BLOCK/STUCCO

32 Roof Type & Material
Tile/Ceramic

33 No. of Bays Front _____ Side _____

34 Wall Treatment
STUCCO

35 Plan Shape

36 Changes (Explain in #42) Addition Altered Moved

37 Condition Interior _____ Exterior _____

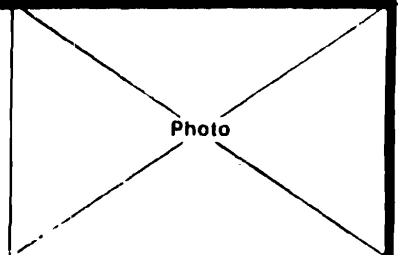
38 Preservation Underway? Yes No

39 Endangered? By What? Yes No
Broadway widening

40 Visible from Public Road? Yes No

41 Distance from and Frontage on Road

42 Further Description of Important Features
BARREL VAULT CEILING - LIVING ROOM
COFFERED CEILING - DINING ROOM
RED TILE ROOF HUNG WITH COPPER NAILS
Door - arched glass paned to match windows
Windows - casement, with arch
Porch type - UMBRAGE



43 History and Significance
 Preceding Vernons, Mrs. Wheelock owned it, after her husband and she lived there for several years; Prof. Tucker, horticulture or Botony at MU (Tucker Hall, MU Campus) had built or lived there once. (Name was Mitchell Tucker)

44 Description of Environment and Outbuildings

45 Sources of Information

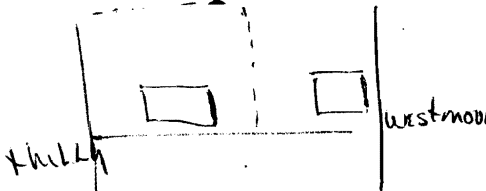
46 Prepared by
Marilyn Vernon

47 Organization
CPOT WA

48 Date 49 Revision Date(s)
8/79

Office of Historic Preservation, P.O. Box 176, Jefferson City, Missouri 65101
HISTORIC INVENTORY

BOAS000-374

1 No		4 Present Name(s) BRAXTON POLLARD		1 NO	
2 County Boone		5 Other Name(s) Original owner Mr. E.L. Washington			
3 Location of Negatives					
6 Specific Location 204 Stewart Rd. Westmount Add. Lot 39		16 Thematic Category		2 County	
7 City or Town If Rural, Township & Vicinity Columbia, Mo.		17 Date(s) or Period 1961			
8 Site Plan With North Arrow ↑ N		18 Style or Design Ranch			
		19 Architect or Engineer Unknown			
		20 Contractor or Builder SMARR			
9 Coordinates UTM Lat Long		21 Original Use, if apparent			4 Present Name(s)
10 Site: <input type="checkbox"/> Building <input checked="" type="checkbox"/> Structure: <input type="checkbox"/> Object: <input type="checkbox"/>		22 Present Use Residential			
11 On National Register? Yes <input type="checkbox"/> No <input type="checkbox"/>		23 Ownership Public <input type="checkbox"/> Private <input checked="" type="checkbox"/>			
12 Is It Eligible? Yes <input type="checkbox"/> No <input type="checkbox"/>		24 Owner's Name & Address, if known BRAXTON Pollard 217 W. Bdwy.			
13 Part of Estab. Hist. Dist.? Yes <input type="checkbox"/> No <input type="checkbox"/>		25 Open to Public? Yes <input type="checkbox"/> No <input checked="" type="checkbox"/>			
14 District Potential? Yes <input type="checkbox"/> No <input type="checkbox"/>		26 Local Contact Person or Organization			
15 Name of Established District		27 Other Surveys in Which Included			
42 Further Description of Important Features corner lot Double GARAGE		28 No. of Stories 1			
43 History and Significance architectural intrusion into the neighborhood.		29 Basement? Yes <input checked="" type="checkbox"/> No <input type="checkbox"/> FULL		5 Other Name(s)	
		30 Foundation Material Concrete			
		31 Wall Construction BRICK & FRAME			
		32 Roof Type & Material Hip - Asbestos shing.			
		33 No. of Bays Front: none Side: none			
		34 Wall Treatment Stretcher Bond Brick			
		35 Plan Shape Rectangular			
		36 Changes (Explain in #42) Addition: <input type="checkbox"/> Altered: <input type="checkbox"/> Moved: <input type="checkbox"/> None			
		37 Condition Interior: <u>excellent</u> Exterior: <u>excellent</u>			
		38 Preservation Underway? Yes <input type="checkbox"/> No <input checked="" type="checkbox"/>			39 Endangered? By What? Yes <input type="checkbox"/> No <input type="checkbox"/> Widening of W. Bdwy
40 Visible from Public Road? Yes <input checked="" type="checkbox"/> No <input type="checkbox"/>		41 Distance from and Frontage on Road 15 to 20 ft.			
44 Description of Environment and Outbuildings this is a fairly new house for this area					
45 Sources of Information OWNER		46 Prepared by Mikhaia Oroschong			
		47 Organization Pres. W. Bdwy			
		48 Date 4/22/99			
		49 Revision Date(s)			

Office of Historic Preservation, P.O. Box 176, Jefferson City, Missouri 65101
HISTORIC INVENTORY

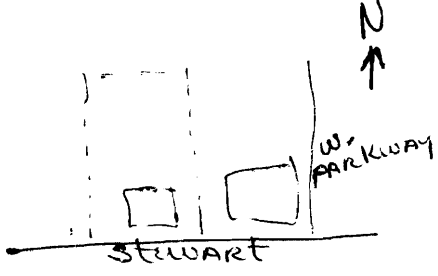
BOAS006-375

1 No	4 Present Name(s) Wm. CORDELL & Iva Thurman
2 County Boone	5 Other Name(s) ORIGINAL OWNER MR. MILBURN
3 Location of Negatives	

6 Specific Location 315 STEWART
 PARK Hill Add No 3
 E 47 1/2 FT EXC N 15 FT LOT
 126 E 47 1/2 FT 127

7 City or Town If Rural, Township & Vicinity
 Columbia, Mo.

8 Site Plan with North Arrow



16 Thematic Category

17 Date(s) or Period
1920's

18 Style or Design
Bungalow

19 Architect or Engineer
Unknown

20 Contractor or Builder
Unknown

21 Original Use, if apparent

22 Present Use
(Residential)

23 Ownership Public Private

24 Owner's Name & Address, if known
Wm. & Iva Thurman
315 STEWART

25 Open to Public? Yes No

26 Local Contact Person or Organization

27 Other Surveys in Which Included

28 No of Stories

29 Basement? Yes No
FULL

30 Foundation Material
Concrete

31 Wall Construction
Stretcher Brick

32 Roof Type & Material
Gable Asbestos shingles

33 No of Bays
Front None Side

34 Wall Treatment
Stretcher Brick

35 Plan Shape Rectangular

36 Changes Addition Altered Moved
(Explain in #42) Bdrm. Added

37 Condition Interior Good Exterior Good

38 Preservation Underway? Yes No

39 Endangered? Yes No
By What? Widening of W. Bldwy

40 Visible from Public Road? Yes No

41 Distance from and Frontage on Road
25 ft. approx.

9 Coordinates UTM
Lat Long

10 Site: Building Structure Object

11 On National Register? Yes <input type="checkbox"/> No <input type="checkbox"/>	12 Is It Eligible? Yes <input type="checkbox"/> No <input type="checkbox"/>
13 Part of Estab. Hist. Dist.? Yes <input type="checkbox"/> No <input type="checkbox"/>	14 District Potent? Yes <input type="checkbox"/> No <input type="checkbox"/>

15 Name of Established District

42 Further Description of Important Features
 Open porch, GARAGE in Basement-

Photo

43 History and Significance
 This is an excellent example of 1920's architecture.

44 Description of Environment and Outbuildings
 similar to houses in west

45 Sources of Information
 owner

46 Prepared by
 Diana Groshong

47 Organization
 Pres. W. Bldwy


48 Date
 4/22/77

49 Revision Date(s)

1 NO
2 County
4 Present Name(s)
5 Other Name(s)

Office of Historic Preservation, P.O. Box 176, Jefferson City, Missouri 65101
HISTORIC INVENTORY

BOASOOD-376

1 No		4 Present Name(s) ERNEST M. & MARIE Woods		1 No
2 County Boone		5 Other Name(s) Mrs. Ora Jones - original owner		
3 Location of Negatives				
6 Specific Location 317 Stewart Rd. PARK Hill Add No 3 W 47 1/2 FT OF E 45 FT EXC. N 15 FT Lot 126 4. W 47 1/2 FT OF E 45 FT OF Lot 127 and 7 City or Town II Rural, Township & Vicinity all Lot 128 Columbia, Mo. 8 Site Plan with North Arrow ↑		16. Thematic Category		2. County
		17 Date(s) or Period 1920's		
		18 Style or Design Bungalow		
9 Coordinates UTM Lat Long		19 Architect or Engineer UNKNOWN		4 Present Name(s)
10 Site: I Building <input checked="" type="checkbox"/> Structure II Object <input type="checkbox"/>		20 Contractor or Builder UNKNOWN - ? SMARR		
11 On National Register? Yes <input type="checkbox"/> No <input type="checkbox"/>		21 Original Use, if apparent Residence		
12 Is II Eligible? Yes <input type="checkbox"/> No <input type="checkbox"/>		22 Present Use Residence		5 Other Name(s)
13 Part of Estab Hist Dist? Yes <input type="checkbox"/> No <input type="checkbox"/>		23 Ownership Public <input type="checkbox"/> Private <input checked="" type="checkbox"/>		
14 District Potent'l? Yes <input type="checkbox"/> No <input type="checkbox"/>		24 Owner's Name & Address, if known ERNEST & MARIE Woods 317 Stewart Rd		
15 Name of Established District		25 Open to Public? Yes <input type="checkbox"/> No <input checked="" type="checkbox"/>		4 Present Name(s)
42 Further Description of Important Features Open porch, GARAGE in basement		26 Local Contact Person or Organization		
43 History and Significance This is an excellent example of 1920's architecture.		27 Other Surveys in Which Included		
44 Description of Environment and Outbuildings SIMILAR to houses on east & west		28 No of Stories 1		4 Present Name(s)
45 Sources of Information Owner		29 Basement? Yes <input checked="" type="checkbox"/> No <input type="checkbox"/> FULL		
		30 Foundation Material Cone Block		
		31 Wall Construction STRENGTH BRICK		4 Present Name(s)
		32 Roof Type & Material Asbestos Hip to eyebrow window		
		33 No. of Bays Front No Side		
		34 Wall Treatment		4 Present Name(s)
		35 Plan Shape RECTANGULAR		
		36 Changes (Explain in #42) Addition <input checked="" type="checkbox"/> Altered <input type="checkbox"/> Moved <input type="checkbox"/> Sdrn Added		
		37 Condition Interior Good Exterior Good		4 Present Name(s)
		38 Preservation Underway? Yes <input type="checkbox"/> No <input checked="" type="checkbox"/>		
		39 Endangered? By What? Yes <input checked="" type="checkbox"/> No <input type="checkbox"/> Widening of W. Rdwy		
		40 Visible from Public Road? Yes <input checked="" type="checkbox"/> No <input type="checkbox"/>		4 Present Name(s)
		41 Distance from and Frontage on Road About 25ft.		
		46 Prepared by Kary Kewley		
		47 Organization Preservation of W. Bldg		4 Present Name(s)
		48 Date 6-27-79		
		49 Revision Date(s)		

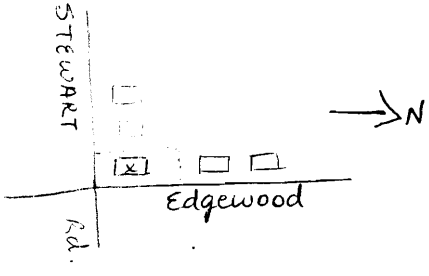
Office of Historic Preservation, P.O. Box 176, Jefferson City, Missouri 65101
HISTORIC INVENTORY

BOAS006-377

<p>1 No</p> <p>2 County <i>Boone</i></p> <p>3 Location of Negatives</p>	<p>4 Present Name(s) <i>Haskell Taub & maria QUIROZ</i></p> <p>5 Other Name(s)</p>	1 No
<p>6 Specific Location <i>319 Stewart Rd. Park Hill Add No 3 W 65 FT EXC 15 FT N side Lot 126</i></p> <p>7 City or Town If Rural, Township & Vicinity <i>NO 3 W 65 FT LOT 127</i></p> <p>8 <i>Col. W. B. Dow</i> <i>NO 3 W 65 FT LOT 128</i></p> <div style="border: 1px solid black; padding: 5px; margin: 5px;"> <p style="font-size: small;">NA</p> </div> <p>9 Coordinates UTM Lat Long</p>	<p>16. Thematic Category</p> <p>17 Date(s) or Period <i>1920's</i></p> <p>18 Style or Design</p> <p>19. Architect or Engineer <i>Unknown</i></p> <p>20. Contractor or Builder <i>Unknown</i></p> <p>21. Original Use, if apparent <i>Residence</i></p> <p>22 Present Use <i>Residence</i></p> <p>23 Ownership Public <input type="checkbox"/> Private <input checked="" type="checkbox"/></p> <p>24. Owner's Name & Address, if known <i>Taub Haskell & maria QUIROZ 319 Stewart Rd.</i></p> <p>25 Open to Yes <input type="checkbox"/> Public? No <input checked="" type="checkbox"/></p> <p>26. Local Contact Person or Organization</p> <p>27 Other Surveys in Which Included</p>	2 County
<p>11 On National Register? Yes <input type="checkbox"/> No <input type="checkbox"/></p> <p>12 Is It Eligible? Yes <input type="checkbox"/> No <input type="checkbox"/></p> <p>13 Part of Estab. Hist Dist.? Yes <input type="checkbox"/> No <input type="checkbox"/></p> <p>14. District Potent? Yes <input type="checkbox"/> No <input type="checkbox"/></p> <p>15 Name of Established District</p>	<p>28. No. of Stories <i>1</i></p> <p>29. Basement? Yes <input checked="" type="checkbox"/> No <input type="checkbox"/> <i>Full</i></p> <p>30. Foundation Material <i>Poured concrete</i></p> <p>31. Wall Construction <i>Stretcher Brick Veneer</i></p> <p>32. Roof Type & Material <i>Gable Asphalt shingles</i></p> <p>33. No. of Bays Front Side</p> <p>34. Wall Treatment <i>Stretcher Brick</i></p> <p>35. Plan Shape <i>Rectangular</i></p> <p>36 Changes (Explain in #42) <i>Add. Addition to Kitchen Moved to Bedroom</i></p> <p>37 Condition Interior <i>Excellent</i> Exterior <i>Excellent</i></p> <p>38. Preservation Underway? Yes <input type="checkbox"/> No <input checked="" type="checkbox"/></p> <p>39. Endangered? Yes <input checked="" type="checkbox"/> By What? No <input type="checkbox"/> <i>Widening of W. Bldg</i></p> <p>40. Visible from Public Road? Yes <input checked="" type="checkbox"/> No <input type="checkbox"/></p> <p>41. Distance from and Frontage on Road <i>About 20 ft.</i></p>	4 Present Name(s)
<p>42. Further Description of Important Features <i>Wall removed between dining & living rooms -</i></p>	<p>Photo</p>	5 Other Name(s)
<p>43 History and Significance <i>This is an excellent example of 1920's architecture.</i></p>		
<p>44 Description of Environment and Outbuildings <i>Similar to 2 houses to east</i></p>		
<p>45 Sources of Information <i>owner</i></p>	<p>46 Prepared by <i>Marina Gresham</i></p> <p>47 Organization <i>Pres. W. Bldg</i></p> <p>48. Date 4/30/19</p> <p>49 Revision Date(s)</p>	

Office of Historic Preservation, P.O. Box 176, Jefferson City, Missouri 65101
HISTORIC INVENTORY

BOAS0010-378

1 No		4 Present Name(s) Van Shao-Chi Ho		1 No	
2 County Boone		5 Other Name(s)		2 County	
3 Location of Negatives		16 Thematic Category		28 No of Stories 1	
6 Specific Location 401 W: STEWART Westwood Add SE PT S PT Lot 111 & E PT S PT Lot 112		17 Date(s) or Period 1920's		29 Basement? Full Yes X No	
7 City or Town Columbia		18 Style or Design		30 Foundation Material concrete & tile	
8 Site Plan with North Arrow 		19. Architect or Engineer unknown		31. Wall Construction Stretcher BRICK	
9 Coordinates Lat Long		20. Contractor or Builder unknown		32. Roof Type & Material Gable - asbestos shingle	
10 Site: Building X Structure: Object		21. Original Use, if apparent		33. No. of Bays Front none Side	
11 On National Register? Yes No		22 Present Use residential		34. Wall Treatment Stretcher Bond Brick	
12 Is II Eligible? Yes No		23 Ownership Public <input type="checkbox"/> Private X		35. Plan Shape Rectangular	
13 Part of Estab. Hist. Dist.? Yes No		24. Owner's Name & Address, if known Van Shao-Chi Ho 508 S. William St.		36. Changes (Explain in #42) Addition: Altered: Moved:	
14. District Potential? Yes No		25. Open to Public? Yes <input type="checkbox"/> No X		37. Condition Interior good Exterior good	
15 Name of Established District		26. Local Contact Person or Organization		38. Preservation Underway? Yes No X	
42. Further Description of Important Features Open porch, garage in basement, corner lot.		27. Other Surveys in Which Included		39. Endangered? By What? Yes X No BROADWAY widening	
43. History and Significance This is an excellent example of 1920's architecture.		40. Visible from Public Road? Yes No		41. Distance from and Frontage on Road	
44. Description of Environment and Outbuildings This house has a similar house to the East and a 2-story house is to the west of it. All houses around it are residential.		45. Sources of Information		46. Prepared by Ray Keasley	
45. Sources of Information		46. Prepared by		47. Organization Pres. of West. Bdwy.	
45. Sources of Information		46. Prepared by		48. Date 3-10-79	
45. Sources of Information		46. Prepared by		49. Revision Date(s)	

1 No


2 County

4 Present Name(s)

5 Other Name(s)

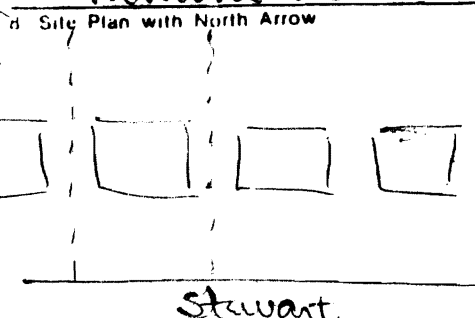
Office of Historic Preservation, P.O. Box 176, Jefferson City, Missouri 65101
HISTORIC INVENTORY

BOAS000-379

1 No		4 Present Name(s) W.D. Keller		1 No
2 County Boone		5 Other Name(s)		
3 Location of Negatives				
6 Specific Location 403 Stewart Rd. Westwood add. SE PT Lot 110 & M PT S PT Lot 111 & NW PT S PT Lot 112		16 Thematic Category		2 County
7 City or Town II Rural, Township & Vicinity		17 Date(s) or Period 1900s		
8 Site Plan with North Arrow A N 		18 Style or Design		4 Present Name(s)
9 Coordinates UTM Lat Long		19 Architect or Engineer Unknown		
10 Site: I Building X Structure: I Object: I		20 Contractor or Builder Unknown		5 Other Name(s)
11 On National Register? Yes II No I		21 Original Use, if apparent Residence		
12 Is It Eligible? Yes II No I		22 Present Use Residence		
13 Part of Estab. Hist. Dist? Yes II No I		23 Ownership Public II Private X		
14 District Potent'l? Yes II No I		24 Owner's Name & Address, if known W.D. Keller 403 Stewart Rd		
15 Name of Established District		25 Open to Public? Yes II No X		
42 Further Description of Important Features Screened porch on front - Classic square 2 story house		26 Local Contact Person or Organization		
43 History and Significance one is an excellent example of early 1900's architecture.		27 Other Surveys in Which Included		
44 Description of Environment and Outbuildings Similar houses in neighborhood		30 Foundation Material Concrete		
45 Sources of Information Observation		31 Wall Construction Stretched Bond Brick		
		32 Roof Type & Material Hip Asbestos		
		33 No. of Bays Front None		
		34 Wall Treatment Stretched Bond Brick		
		35 Plan Shape Square		
		36 Changes (Explain in #42) Addition: I Altered: II Moved: I		
		37 Condition Interior Exterior Good		
		38 Preservation Underway? Yes II No X		
		39 Endangered? By What? Yes II No I widening of W. Bdwy		
		40 Visible from Public Road? Yes X No I		
		41 Distance from and Frontage on Road 40 ft.		
		46 Prepared by Miana Groshong		
		47 Organization Preserv. W. Bdwy		
		48 Date 4/30/19		
		49 Revision Date(s)		

Office of Historic Preservation, P.O. Box 176, Jefferson City, Missouri 65101
HISTORIC INVENTORY

BOASOOD - 380

1 No		4 Present Name(s) John G & Margaret E. Hanington		1 No
2 County Boone		5 Other Name(s)		
3 Location of Negatives				2 County
6 Specific Location 405 STEWART Rd. Westwood Qdd SE PT 5 Lot 109 + M PT 5 PT Lot 110		16 Thematic Category		
7 City or Town (if Rural, Township & Vicinity) Columbia, Mo.		17 Date(s) or Period		4 Present Name(s)
8 Site Plan with North Arrow 		18 Style or Design Cassie Boy		
9 Coordinates UTM Lat Long		19 Architect or Engineer Unknown		4 Present Name(s)
10 Site: <input type="checkbox"/> Building <input checked="" type="checkbox"/> Structure: <input type="checkbox"/> Object: <input type="checkbox"/>		20 Contractor or Builder Unknown		
11 On National Register? Yes <input type="checkbox"/> No <input type="checkbox"/>		21 Original Use, if apparent Residence		4 Present Name(s)
12 Is it Eligible? Yes <input type="checkbox"/> No <input type="checkbox"/>		22 Present Use Residence		
13 Part of Estab. Hist. Dist.? Yes <input type="checkbox"/> No <input type="checkbox"/>		23 Ownership Public <input type="checkbox"/> Private <input checked="" type="checkbox"/>		4 Present Name(s)
14 District Potent'l? Yes <input type="checkbox"/> No <input type="checkbox"/>		24 Owner's Name & Address, if known John & Margaret Hanington 405 Stewart Rd		
15 Name of Established District		25 Open to Public? Yes <input type="checkbox"/> No <input checked="" type="checkbox"/>		4 Present Name(s)
		26 Local Contact Person or Organization		
42 Further Description of Important Features		27 Other Surveys in Which Included		5 Other Name(s)
		30 Foundation Material Concrete		
		31 Wall Construction Stretch Brick		5 Other Name(s)
		32 Roof Type & Material hip Asbestos		
		33 No. of Bays Front Side		5 Other Name(s)
		34 Wall Treatment Stretch Brick		
		35 Plan Shape Rectangular		5 Other Name(s)
		36 Changes (Explain in #42) Addition: <input type="checkbox"/> Altered: <input type="checkbox"/> Moved: <input type="checkbox"/>		
		37 Condition Interior Exterior Interior: <input type="checkbox"/> Exterior: <u>good</u>		5 Other Name(s)
		38 Preservation Underway? Yes <input type="checkbox"/> No <input checked="" type="checkbox"/>		
		39 Endangered? By What? Yes <input checked="" type="checkbox"/> No <input type="checkbox"/> Erecting W. Bldg		5 Other Name(s)
		40 Visible from Public Road? Yes <input type="checkbox"/> No <input type="checkbox"/>		
		41 Distance from and Frontage on Road about 10ft.		5 Other Name(s)
		46 Prepared by Alana Goshong		
43 History and Significance Typical example of high quality early 20th Century case box style.		47 Organization Pres. W. Bldg		5 Other Name(s)
44 Description of Environment and Outbuildings		48 Date 4/30/79		
45 Sources of Information Observation		49 Revision Date(s)		5 Other Name(s)

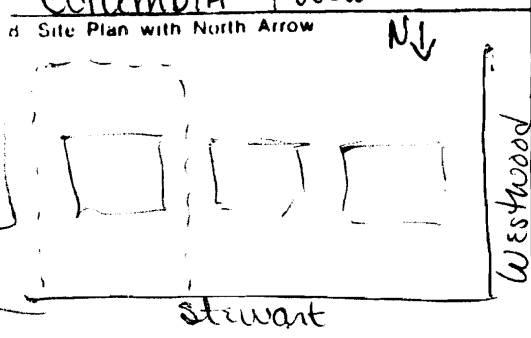
Office of Historic Preservation, P.O. Box 176, Jefferson City, Missouri 65101
HISTORIC INVENTORY

BOAS006-381

<p>1 No</p> <p>2 County <i>Boone</i></p> <p>3 Location of Negatives</p>	<p>4 Present Name(s) <i>John G. + Jenelle Bernice Neuffer</i></p> <p>5 Other Name(s)</p>	1 No	
<p>6 Specific Location <i>407 Stewart Rd. Westwood Addn PT S PT & SW S PT LOT 109 & NW S PT LOT 110</i></p> <p>7 City or Town // Rural, Township & Vicinity <i>COLUMBIA MO</i></p> <p>8 Site Plan with North Arrow</p> <div style="border: 1px dashed black; padding: 5px; margin: 5px;"> </div>	<p>16. Thematic Category</p> <p>17 Date(s) or Period <i>1878 approx.</i></p> <p>18 Style or Design</p> <p>19. Architect or Engineer <i>Unknown</i></p> <p>20. Contractor or Builder <i>Unknown</i></p> <p>21. Original Use, if apparent <i>Residence</i></p> <p>22 Present Use <i>Residence</i></p> <p>23 Ownership Public <input type="checkbox"/> Private <input checked="" type="checkbox"/></p> <p>24. Owner's Name & Address, if known <i>John + Jenelle Neuffer 407 Stewart Rd</i></p> <p>25 Open to Public? Yes <input type="checkbox"/> No <input checked="" type="checkbox"/></p> <p>26 Local Contact Person or Organization</p> <p>27 Other Surveys in Which Included</p>	<p>28. No of Stories <i>2</i></p> <p>29. Basement? Yes <input checked="" type="checkbox"/> No <input type="checkbox"/> <i>partial full</i></p> <p>30. Foundation Material <i>tile & cement</i></p> <p>31. Wall Construction <i>stucco on tile</i></p> <p>32. Roof Type & Material <i>mansard with hip Acc. castos</i></p> <p>33. No. of Bays Front <input type="checkbox"/> Side <input type="checkbox"/></p> <p>34. Wall Treatment <i>stucco</i></p> <p>35. Plan Shape <i>Rectangular</i></p> <p>36. Changes (Explain in #42) Addition <input type="checkbox"/> Altered <input checked="" type="checkbox"/> Moved <input type="checkbox"/> <i>Bedroom</i></p> <p>37. Condition Interior <i>Excellent</i> Exterior <i>Excellent</i></p> <p>38. Preservation Underway? Yes <input type="checkbox"/> No <input checked="" type="checkbox"/></p> <p>39. Endangered? Yes <input checked="" type="checkbox"/> No <input type="checkbox"/> By What? <i>widening of W. Bdwy.</i></p> <p>40. Visible from Public Road? Yes <input checked="" type="checkbox"/> No <input type="checkbox"/></p> <p>41. Distance from and Frontage on Road <i>About 40ft.</i></p>	2 County
<p>9 Coordinates UTM Lat Long</p> <p>10 Site: <input type="checkbox"/> Building <input checked="" type="checkbox"/> Structure: <input type="checkbox"/> Object <input type="checkbox"/></p> <p>11 On National Register? Yes <input type="checkbox"/> No <input type="checkbox"/></p> <p>12 Is It Eligible? Yes <input type="checkbox"/> No <input type="checkbox"/></p> <p>13 Part of Estab. Hist. Dist.? Yes <input type="checkbox"/> No <input type="checkbox"/></p> <p>14. District Potent'l? Yes <input type="checkbox"/> No <input type="checkbox"/></p> <p>15 Name of Established District</p>	<p>42. Further Description of Important Features <i>Interior has been gutted & replaced</i></p>	4 Present Name(s)	
<p>43 History and Significance <i>one of first houses on block - note date of 1878.</i></p>	<p>44 Description of Environment and Outbuildings <i>Residential area</i></p>	5 Other Name(s)	
<p>45 Sources of Information <i>OWNER</i></p>	<p>46. Prepared by <i>Liana Orshong</i></p> <p>47. Organization <i>Pres. W. Bdwy</i></p> <p>48. Date <i>4/30/99</i></p> <p>49. Revision Date(s)</p>		



Office of Historic Preservation, P.O. Box 176, Jefferson City, Missouri 65101
HISTORIC INVENTORY

BOAS000 - 382

<p>1 No</p> <p>2 County Boone</p> <p>3 Location of Negatives</p>	<p>4 Present Name(s) William V. & LORAL Holtz</p> <p>5 Other Name(s)</p>	1 No
<p>6 Specific Location 500 W. Stewart Rd Westwood Add 70 FT E PT Lot 24 = 70 FT E PT Lot 25 70 FT E PT Lot 26</p> <p>7 City or Town, If Rural, Township & Vicinity Columbia Mo.</p> <p>8 Site Plan with North Arrow</p> 	<p>16 Thematic Category</p> <p>17 Date(s) or Period 1918</p> <p>18 Style or Design</p> <p>19 Architect or Engineer Unknown</p> <p>20 Contractor or Builder Unknown</p> <p>21 Original Use, if apparent Residence</p> <p>22 Present Use Residence</p> <p>23 Ownership Public <input type="checkbox"/> Private <input checked="" type="checkbox"/></p> <p>24 Owner's Name & Address, if known Wm. V. & Lora L. Holtz 500 W. Stewart</p> <p>25 Open to Public? Yes <input type="checkbox"/> No <input checked="" type="checkbox"/></p> <p>26 Local Contact Person or Organization</p> <p>27 Other Surveys in Which Included</p>	2 County
<p>9 Coordinates UTM Lat Long</p> <p>10 Site: <input type="checkbox"/> Building <input checked="" type="checkbox"/> Structure: <input type="checkbox"/> Object <input type="checkbox"/></p> <p>11 On National Register? Yes <input type="checkbox"/> No <input type="checkbox"/></p> <p>12 Is It Eligible? Yes <input type="checkbox"/> No <input type="checkbox"/></p> <p>13 Part of Established Hist Dist? Yes <input type="checkbox"/> No <input type="checkbox"/></p> <p>14 District Potent? Yes <input type="checkbox"/> No <input type="checkbox"/></p> <p>15 Name of Established District</p>	<p>28 No of Stories 2</p> <p>29 Basement? Yes <input checked="" type="checkbox"/> No <input type="checkbox"/> full</p> <p>30 Foundation Material tile Block</p> <p>31 Wall Construction Stucco on tile</p> <p>32 Roof Type & Material Hip Asphalt Shingles</p> <p>33 No of Bays Front <input type="checkbox"/> Side <input type="checkbox"/></p> <p>34 Wall Treatment Stucco on tile</p> <p>35 Plan Shape SQUARE</p> <p>36 Changes (Explain in #42) Addition <input type="checkbox"/> Altered <input type="checkbox"/> Moved <input type="checkbox"/></p> <p>37 Condition Interior Excellent Exterior Excellent</p> <p>38 Preservation Underway? Yes <input type="checkbox"/> No <input checked="" type="checkbox"/></p> <p>39 Endangered? By What? Yes <input checked="" type="checkbox"/> No <input type="checkbox"/> Widening of W. Bdwy</p> <p>40 Visible from Public Road? Yes <input checked="" type="checkbox"/> No <input type="checkbox"/></p> <p>41 Distance from and Frontage on Road About 20 ft.</p>	4 Present Name(s)
<p>42 Further Description of Important Features wide molding & ceiling, Diamond pane windows</p>	<p>43 History and Significance this is an excellent example of 1918 architecture.</p>	5 Other Name(s)
<p>44 Description of Environment and Outbuildings Residential area</p>	<p>45 Sources of Information owner</p>	
<p>46 Prepared by Melana Groshong</p> <p>47 Organization Pres. W. Bdwy</p> <p>48 Date 4/22/99</p>	<p>49 Revision Date(s)</p>	


Office of Historic Preservation, P.O. Box 176, Jefferson City, Missouri 65101
HISTORIC INVENTORY

BOAS006-383

<p>1 No</p> <p>2 County <u>Boone</u></p> <p>3 Location of Negatives</p>	<p>4 Present Name(s) <u>George Wm Thomas + Maxine Miller</u></p> <p>5 Other Name(s)</p>	1 NO	
<p>6 Specific Location <u>501 Stewart Rd. Westwood Add. 200 FT. SPT. Lot 53</u></p> <p>7 City or Town If Rural, Township & Vicinity <u>Columbia</u></p> <p>8 Site Plan with North Arrow </p>	<p>16 Thematic Category</p> <p>17 Date(s) or Period <u>About 1938</u></p> <p>18 Style or Design</p> <p>19 Architect or Engineer <u>Unknown</u></p> <p>20 Contractor or Builder <u>Unknown</u></p> <p>21 Original Use, if apparent <u>Residence</u></p> <p>22 Present Use <u>Residence</u></p> <p>23 Ownership Public <input type="checkbox"/> Private <input checked="" type="checkbox"/></p> <p>24 Owner's Name & Address, if known <u>George Thomas + Maxine Miller 501 Stewart Rd.</u></p> <p>25 Open to Public? Yes <input type="checkbox"/> No <input checked="" type="checkbox"/></p> <p>26 Local Contact Person or Organization</p> <p>27 Other Surveys in Which Included</p>	<p>28 No of Stories <u>2</u></p> <p>29 Basement? Yes <input checked="" type="checkbox"/> No <input type="checkbox"/> <u>FULL</u></p> <p>30 Foundation Material <u>Concrete</u></p> <p>31 Wall Construction <u>Stretch Brick on Tile</u></p> <p>32 Roof Type & Material <u>Gable Asbestos Shingle</u></p> <p>33 No. of Bays Front Side</p> <p>34 Wall Treatment <u>Brick on Tile</u></p> <p>35 Plan Shape</p> <p>36 Changes (Explain in #42) Addition <input checked="" type="checkbox"/> Altered <input type="checkbox"/> Moved <input type="checkbox"/> <u>BACK PORCH</u></p> <p>37 Condition Interior <u>Good</u> Exterior <u>Good</u></p> <p>38 Preservation Underway? Yes <input type="checkbox"/> No <input checked="" type="checkbox"/></p> <p>39 Endangered? By What? Yes <input type="checkbox"/> No <input type="checkbox"/> <u>Widening of W. Bdwy.</u></p> <p>40 Visible from Public Road? Yes <input checked="" type="checkbox"/> No <input type="checkbox"/></p> <p>41 Distance from and Frontage on Road <u>78 feet approx.</u></p>	2. County 4 Present Name(s) 5 Other Name(s)
<p>9 Coordinates UTM Lat Long</p> <p>10 Site: Building <input checked="" type="checkbox"/> Structure: Object <input type="checkbox"/></p> <p>11 On National Register? Yes <input type="checkbox"/> No <input type="checkbox"/></p> <p>12 Is It Eligible? Yes <input type="checkbox"/> No <input type="checkbox"/></p> <p>13 Part of Estab. Hist. Dist.? Yes <input type="checkbox"/> No <input type="checkbox"/></p> <p>14 District Potent'l? Yes <input type="checkbox"/> No <input type="checkbox"/></p> <p>15 Name of Established District</p>	<p>42 Further Description of Important Features <u>Side screened porch, Double Detached Brick GARAGE</u></p> <p></p>	<p>43 History and Significance <u>this is an excellent example of 1930's architecture.</u></p>	5 Other Name(s)
<p>44 Description of Environment and Outbuildings <u>All BRICK Houses in this block - All of same approximate AGE</u></p>	<p>45 Sources of Information <u>OWNER</u></p>	<p>46 Prepared by <u>Wiana Oroszong</u></p> <p>47 Organization <u>Pres. W. Bdwy.</u></p> <p>48 Date <u>4/22/99</u></p> <p>49 Revision Date(s)</p>	

Office of Historic Preservation, P.O. Box 176, Jefferson City, Missouri 65101
HISTORIC INVENTORY

BOAS006 - 384

1 No		4 Present Name(s) Timothy J. + Barbara A. MATERER		1 No
2 County BOONE		5 Other Name(s) JACOB WARSHAW ORIGINAL OWNERS		
3 Location of Negatives				
6 Specific Location 502 W. STEWART Rd. Westwood Add W 70 FT. OF E 140 FT. LOTS 25 + 26		16 Thematic Category		2 County
7 City or Town If Rural, Township & Vicinity COLUMBIA, MO.		17 Date(s) or Period 1920's		
8 Site Plan with North Arrow 		18 Style or Design		
9 Coordinates UTM Lat Long		19 Architect or Engineer		4 Present Name(s)
10 Site: <input type="checkbox"/> Building <input checked="" type="checkbox"/> Structure: <input type="checkbox"/> Object: <input type="checkbox"/>		20 Contractor or Builder		
11 On National Register? Yes <input type="checkbox"/> No <input type="checkbox"/> 12 Is It Eligible? Yes <input type="checkbox"/> No <input type="checkbox"/>		21 Original Use, if apparent Residence		
13 Part of Estab. Hist. Dist.? Yes <input type="checkbox"/> No <input type="checkbox"/> 14 District Potent'l? Yes <input type="checkbox"/> No <input type="checkbox"/>		22 Present Use Residence		5 Other Name(s)
15 Name of Established District		23 Ownership Public <input type="checkbox"/> Private <input checked="" type="checkbox"/>		
42 Further Description of Important Features OAK HARDWOOD FLOORS, OAK WORKWORK, OAK DOORS Double sliding doors, inside		24 Owner's Name & Address, if known Timothy + BARBARA materer 502 W. Stewart		
43 History and Significance this is an excellent example of 1920's architecture.		25 Open to Public? Yes <input type="checkbox"/> No <input checked="" type="checkbox"/>		5 Other Name(s)
44 Description of Environment and Outbuildings Residential Area		26 Local Contact Person or Organization		
45 Sources of Information owner		27 Other Surveys in Which Included		
		28 No. of Stories 2		5 Other Name(s)
		29 Basement? Yes <input checked="" type="checkbox"/> No <input type="checkbox"/> full		
		30 Foundation Material Stone		
		31 Wall Construction PAVING BRICK stretch		5 Other Name(s)
		32 Roof Type & Material Asbestos		
		33 No. of Bays Front Side		
		34 Wall Treatment stretch brick		5 Other Name(s)
		35 Plan Shape Rectangular		
		36 Changes (Explain in #42) Addition <input checked="" type="checkbox"/> Enclosed <input checked="" type="checkbox"/> Altered <input checked="" type="checkbox"/> Moved <input type="checkbox"/> Porches		
		37 Condition Interior Good Exterior Good		5 Other Name(s)
		38 Preservation Underway? Yes <input type="checkbox"/> No <input checked="" type="checkbox"/>		
		39 Endangered? Yes <input checked="" type="checkbox"/> No <input type="checkbox"/> By What? Widening of W. Bdwy		
		40 Visible from Public Road? Yes <input checked="" type="checkbox"/> No <input type="checkbox"/>		5 Other Name(s)
		41 Distance from and Frontage on Road 30 ft.		
		Photo		

Office of Historic Preservation, P.O. Box 176, Jefferson City, Missouri 65101
HISTORIC INVENTORY

BOAS006 - 385

1 No	4 Present Name(s) Margaret E. Ryan
2 County Boone	5 Other Name(s) Ray Norton Original owner
3 Location of Negatives	

6 Specific Location
 503 W. Stewart Rd.
 Westwood Add E 67' 1/2 FT. OF
 S 200 FT Lot 54

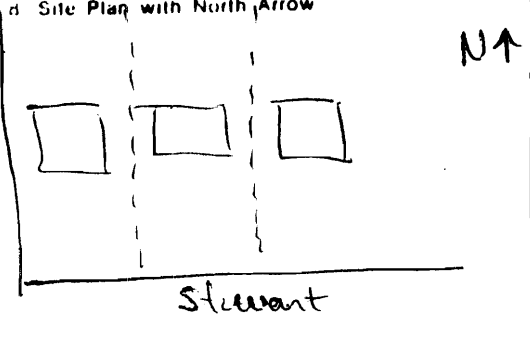
16 Thematic Category
 17 Date(s) or Period
 Around 1905

28 No. of Stories 2
 29 Basement? Yes No
 Full

7 City or Town, If Rural, Township & Vicinity
 Columbia, Mo.

18 Style or Design

30 Foundation Material
 poured concrete



19 Architect or Engineer
 James Norton

31 Wall Construction
 Stretcher Brick

20 Contractor or Builder
 Dr. Ray Norton

32 Roof Type & Material
 Asbestos Shingle

21 Original Use, if apparent
 Residence

33 No. of Bays
 Front Side

22 Present Use
 Residence

34 Wall Treatment
 Stretcher Brick

23 Ownership
 Public Private

35 Plan Shape ~~Rectangular~~
 36 Changes (Explain in #42) Addition Altered Moved
 porch on downstairs

24 Owner's Name & Address, if known
 Margaret E. Ryan
 503 W. Stewart Rd

37 Condition
 Interior Excellent
 Exterior Excellent

9 Coordinates UTM
 Lat
 Long

25 Open to Public? Yes No

38 Preservation Underway? Yes No

10 Site: Building Structure: Object

26 Local Contact Person or Organization

39 Endangered? Yes No
 By What? Widening of W. Blvd

11 On National Register? Yes No

27 Other Surveys in Which Included

40 Visible from Public Road? Yes No

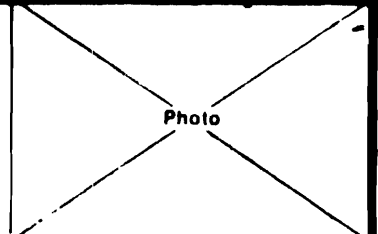
13 Part of Estab. Hist. Dist.? Yes No

14 District Potent'ly? Yes No

41 Distance from and Frontage on Road
 About 10ft.

15 Name of Established District

42 Further Description of Important Features
 House was converted to 2 family around 1950 -



43 History and Significance
 Dr. Norton was a longtime Columbia resident, professor in Engineering Dept. at the University. When home was built, the closest house was Judge Stewart's at the corner of Broadway and 5th.

44 Description of Environment and Outbuildings

45 Sources of Information
 Owner

46 Prepared by
 Maria Groshong
 Organization
 Pres. W. Blvd.
 48 Date 4/30/79 49 Revision Date(s)

1 No
 2 County
 4 Present Name(s)
 5 Other Name(s)

W. B. B. B.

Office of Historic Preservation, P.O. Box 176, Jefferson City, Missouri 65101
HISTORIC INVENTORY

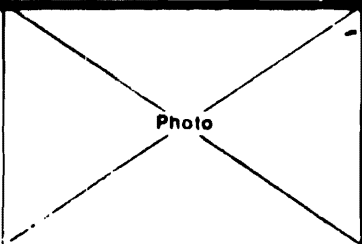
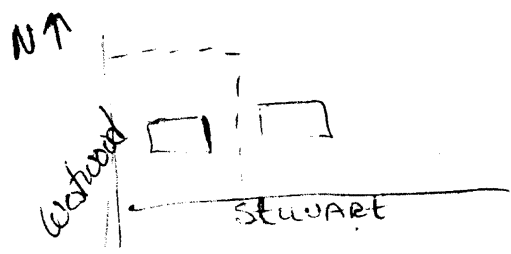
BOAS006-386

1 No		4 Present Name(s) John J & Kathryn M. KRAUSE		1 No	
2 County Boone		5 Other Name(s) Owner Alva Preston		2 County	
3 Location of Negatives		16 Thematic Category		28 No of Stories 2	
6 Specific Location 504 STEWART Westwood Add Lot 79		17 Date(s) or Period 1950's		29 Basement? Yes <input checked="" type="checkbox"/> No <input type="checkbox"/>	
7 City or Town, If Rural, Township & Vicinity Columbia, Mo.		18 Style or Design		30 Foundation Material CONCRETE	
8 Site Plan with North Arrow		19 Architect or Engineer		31 Wall Construction STRETCH BRICK	
		20 Contractor or Builder Sheldon Gentry		32 Roof Type & Material Gable Asbestos	
		21 Original Use, if apparent duplex		33 No. of Bays Front _____ Side _____	
9 Coordinates Lat _____ Long _____ UTM		22 Present Use duplex		34 Wall Treatment Stretch BRICK	
10 Site: <input type="checkbox"/> Building <input checked="" type="checkbox"/> Structure: <input type="checkbox"/> Object <input type="checkbox"/>		23 Ownership Public <input type="checkbox"/> Private <input checked="" type="checkbox"/>		35 Plan Shape RECTANGULAR	
11 On National Register? Yes <input type="checkbox"/> No <input type="checkbox"/>		24 Owner's Name & Address, if known John & Kathryn KRAUSE 504 STEWART		36 Changes (Explain in #42) Addition: <input type="checkbox"/> Altered: <input type="checkbox"/> Moved: <input type="checkbox"/> NO	
12 Is It Eligible? Yes <input type="checkbox"/> No <input type="checkbox"/>		25 Open to Public? Yes <input type="checkbox"/> No <input checked="" type="checkbox"/>		37 Condition Interior: <u>EXCELLENT</u> Exterior: <u>EXCELLENT</u>	
13 Part of Estab. Hist. Dist.? Yes <input type="checkbox"/> No <input type="checkbox"/>		26 Local Contact Person or Organization		38 Preservation Underway? Yes <input type="checkbox"/> No <input checked="" type="checkbox"/>	
14 District Potent'l? Yes <input type="checkbox"/> No <input type="checkbox"/>		27 Other Surveys in Which Included		39 Endangered? By What? Yes <input checked="" type="checkbox"/> No <input type="checkbox"/> Addition of W. B. B. B.	
15 Name of Established District				40 Visible from Public Road? Yes <input checked="" type="checkbox"/> No <input type="checkbox"/>	
42 Further Description of Important Features duplex				41 Distance from and Frontage on Road 30ft	
43 History and Significance architectural intrusion into neighborhood				5 Other Name(s)	
44 Description of Environment and Outbuildings Residential area					
45 Sources of Information owner		46 Prepared by Kiana Gresham			
		47 Organization Preston, W. B. B. B.			
		48 Date 5/2/99		49 Revision Date(s)	

Office of Historic Preservation, P.O. Box 176, Jefferson City, Missouri 65101
HISTORIC INVENTORY

BOASCOO - 387

<p>1 No</p> <p>2 County <u>Boone</u></p> <p>3 Location of Negatives</p>	<p>4 Present Name(s) <u>Pauline Pittenger</u></p> <p>5 Other Name(s)</p>	1 No				
<p>6 Specific Location <u>505 STEWART Rd. Westwood Add S 200 FT. Lot 53 & S 200 FT OF W 7 1/2 FT L54</u></p> <p>7 City or Town, If Rural, Township & Vicinity <u>Columbia, Mo.</u></p> <p>8 Site Plan with North Arrow</p>	<p>16 Thematic Category</p> <p>17 Date(s) or Period <u>1920's</u></p> <p>18 Style or Design</p> <p>19. Architect or Engineer <u>Unknown</u></p> <p>20. Contractor or Builder <u>Unknown</u></p> <p>21. Original Use, if apparent <u>Residence</u></p> <p>22 Present Use <u>Residence</u></p> <p>23 Ownership Public <input type="checkbox"/> Private <input checked="" type="checkbox"/></p> <p>24. Owner's Name & Address, if known <u>Pauline Pittenger</u></p> <p>25 Open to Public? Yes <input type="checkbox"/> No <input checked="" type="checkbox"/></p> <p>26. Local Contact Person or Organization</p> <p>27 Other Surveys in Which Included</p>	<p>28. No of Stories <u>1</u></p> <p>29. Basement? Yes <input checked="" type="checkbox"/> No <input type="checkbox"/> <u>FULL</u></p> <p>30 Foundation Material <u>Block w concrete</u></p> <p>31. Wall Construction <u>Stoacher Brick</u></p> <p>32. Roof Type & Material <u>shed dormer Asbestos</u></p> <p>33 No of Bays Front <u>W side</u></p> <p>34. Wall Treatment <u>Stoacher Brick</u></p> <p>35. Plan Shape <u>Rectangular</u></p> <p>36. Changes (Explain in #42) Addition <input type="checkbox"/> Altered <input type="checkbox"/> Moved <input type="checkbox"/></p> <p>37. Condition Interior <u>Fair</u> Exterior <u>Good</u></p> <p>38. Preservation Underway? Yes <input type="checkbox"/> No <input checked="" type="checkbox"/></p> <p>39. Endangered? By What? Yes <input checked="" type="checkbox"/> No <input type="checkbox"/> <u>Widening of w. Bdwy</u></p> <p>40. Visible from Public Road? Yes <input type="checkbox"/> No <input checked="" type="checkbox"/></p> <p>41. Distance from and Frontage on Road <u>About 50 to 70 ft.</u></p>	2. County			
<p>9 Coordinates UTM Lat Long</p> <p>10 Site: <input type="checkbox"/> Building <input checked="" type="checkbox"/> Structure <input type="checkbox"/> Object <input type="checkbox"/></p> <table border="1" style="width:100%; border-collapse: collapse;"> <tr> <td>11 On National Register? Yes <input type="checkbox"/> No <input type="checkbox"/></td> <td>12 Is Eligible? Yes <input type="checkbox"/> No <input type="checkbox"/></td> </tr> <tr> <td>13 Part of Estab Hist Dist? Yes <input type="checkbox"/> No <input type="checkbox"/></td> <td>14. District Potent'l? Yes <input type="checkbox"/> No <input type="checkbox"/></td> </tr> </table> <p>15 Name of Established District</p>	11 On National Register? Yes <input type="checkbox"/> No <input type="checkbox"/>	12 Is Eligible? Yes <input type="checkbox"/> No <input type="checkbox"/>	13 Part of Estab Hist Dist? Yes <input type="checkbox"/> No <input type="checkbox"/>	14. District Potent'l? Yes <input type="checkbox"/> No <input type="checkbox"/>	<p>42. Further Description of Important Features <u>CORNER lot, open front porch, Detached GARAGE</u></p>	4 Present Name(s)
11 On National Register? Yes <input type="checkbox"/> No <input type="checkbox"/>	12 Is Eligible? Yes <input type="checkbox"/> No <input type="checkbox"/>					
13 Part of Estab Hist Dist? Yes <input type="checkbox"/> No <input type="checkbox"/>	14. District Potent'l? Yes <input type="checkbox"/> No <input type="checkbox"/>					
<p>43 History and Significance <u>Built by Pauline Paulsen who was Preserving Attorney - No had married a French girl during WWI & she designed the house.</u></p>	<p>44 Description of Environment and Outbuildings <u>Residential Area</u></p>	5 Other Name(s)				
<p>45 Sources of Information <u>Observation</u></p>	<p>46 Prepared by <u>Miana Orosong</u></p> <p>47 Organization <u>Pres. W. Bdwy.</u></p> <p>48 Date <u>4/27/04</u></p> <p>49 Revision Date(s)</p>					

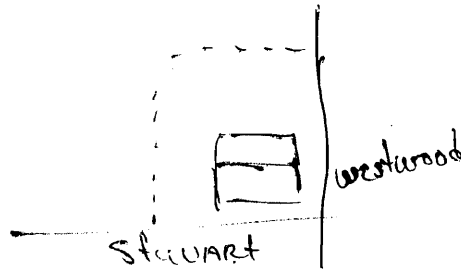


Office of Historic Preservation, P.O. Box 176, Jefferson City, Missouri 65101
HISTORIC INVENTORY

BOAS000-388

1 No		4 Present Name(s) Russell G & Barbara J. Geen		1 No
2 County Boone		5 Other Name(s) MAX MEYER ORIGINAL OWNER		
3 Location of Negatives				
6 Specific Location 601 Stewart Rd. Westwood Add. 200 FT. SPT Lot 56 + 5 200 FT. E 28 FT Lot 57		16 Thematic Category		2 County
7 City or Town If Rural, Township & Vicinity Columbia, Mo.		17 Date(s) or Period Early 1900's		
8 Site Plan with North Arrow		18 Style or Design		
9 Coordinates UTM Lat Long		19 Architect or Engineer Unknown		4 Present Name(s)
10 Site Building X Structure Object II		20 Contractor or Builder Unknown		
11 On National Register? Yes II No I		21 Original Use, if apparent Residential		
12 Is II Eligible? Yes II No I		22 Present Use Residential		5 Other Name(s)
13 Part of Estab Hist Dist? Yes II No I		23 Ownership Public II Private X		
14 District Potent? Yes II No I		24 Owner's Name & Address, if known Russell & Barbara Geen 601 Stewart Rd		
15 Name of Established District		25 Open to Public? Yes II No X		5 Other Name(s)
16 Local Contact Person or Organization		26 Other Surveys in Which Included		
17 Further Description of Important Features Good corner lot, large detached GARAGE 2 story screened PORCH		27		
18 History and Significance Max Meyer was a professor at the University during the 20's & 30's & administered the first sex questionnaire in Columbia, consequently he was fired.		28 No. of Stories 3		5 Other Name(s)
19 Description of Environment and Outbuildings larger than houses to east & west		29 Basement? Yes X No I Sohl		
20 Sources of Information Owner		30 Foundation Material Rock		
21		31 Wall Construction Stucco		5 Other Name(s)
22		32 Roof Type & Material Gable Asbestos		
23		33 No. of Bays Front None		
24		34 Wall Treatment Stucco		5 Other Name(s)
25		35 Plan Shape SQUARE		
26		36 Changes (Explain in #42) Addition Altered X Moved I to apt's.		
27		37 Condition Interior Good Exterior Good		5 Other Name(s)
28		38 Preservation Underway? Yes No X		
29		39 Endangered? By What? Yes X No I widening of W. Rdwy		
30		40 Visible from Public Road? Yes X No I		5 Other Name(s)
31		41 Distance from and Frontage on Road About 70 ft.		
32		Photo		
33		42		5 Other Name(s)
34		43		
35		44		
36		45 Prepared by Wanda Groshong		5 Other Name(s)
37		46 Organization Mrs. W. Bdwy.		
38		47 Date 4/22/99		
39		48 Date		5 Other Name(s)
40		49 Revision Date(s)		
41				

NA

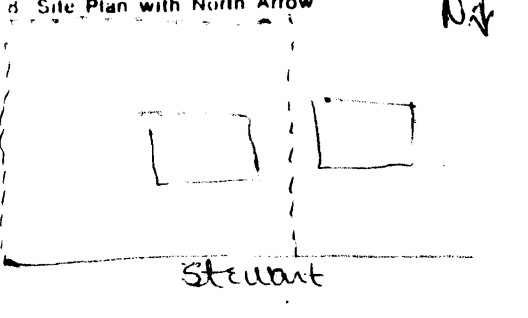
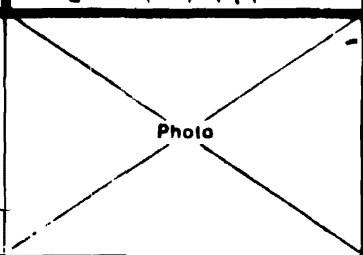


Office of Historic Preservation, P.O. Box 176, Jefferson City, Missouri 65101
HISTORIC INVENTORY BOAS000-389

1 No		4 Present Name(s) Ruth R. Hummel		1 No	
2 County Boone		5 Other Name(s)		2 County	
3 Location of Negatives		16 Thematic Category		28 No of Stories 2	
6 Specific Location 605 STEWART Westwood Add S 200 FT OF W 50 FT Lot 57 & 200 FT E 3 9/12 FT OF LOT 58		17 Date(s) or Period Unknown		29 Basement? Yes <input checked="" type="checkbox"/> Full No <input type="checkbox"/>	
7 City or Town If Rural, Township & Vicinity Columbia, Mo.		18 Style or Design Colonial		30 Foundation Material Concrete	
8 Site Plan with North Arrow		19 Architect or Engineer Unknown		31 Wall Construction Stretcher Brick	
		20 Contractor or Builder Unknown		32 Roof Type & Material Gable Asbestos	
		21 Original Use, if apparent Residence		33 No of Bays Front Side	
9 Coordinates UTM		22 Present Use Residence		34 Wall Treatment Stretcher Brick	
10 Site <input type="checkbox"/> Building <input checked="" type="checkbox"/> Structure <input type="checkbox"/> Object <input type="checkbox"/>		23 Ownership Public <input type="checkbox"/> Private <input checked="" type="checkbox"/>		35 Plan Shape Rectangular	
11 On National Register? Yes <input type="checkbox"/> No <input type="checkbox"/>		24 Owner's Name & Address, if known Ruth R. Hummel Rt 2 Boone Terre Mo. 63628		36 Changes (Explain in #42) Addition <input type="checkbox"/> Altered <input type="checkbox"/> Moved <input type="checkbox"/>	
12 Is It Eligible? Yes <input type="checkbox"/> No <input type="checkbox"/>		25 Open to Public? Yes <input type="checkbox"/> No <input checked="" type="checkbox"/>		37 Condition Interior <input checked="" type="checkbox"/> Exterior <input checked="" type="checkbox"/>	
13 Part of Estab Hist Dist? Yes <input type="checkbox"/> No <input type="checkbox"/>		26 Local Contact Person or Organization		38 Preservation Underway? Yes <input type="checkbox"/> No <input checked="" type="checkbox"/>	
14 District Potent'l? Yes <input type="checkbox"/> No <input type="checkbox"/>		27 Other Surveys in Which Included		39 Endangered? By What? Yes <input checked="" type="checkbox"/> No <input type="checkbox"/> Widening of W. Bldwy	
15 Name of Established District				40 Visible from Public Road? Yes <input type="checkbox"/> No <input checked="" type="checkbox"/>	
42 Further Description of Important Features Detached GARAGE in back				41 Distance from and Frontage on Road About 70 ft.	
43 History and Significance Typical example of high quality early 20th century colonial style.				5 Other Name(s)	
44 Description of Environment and Outbuildings Residential Area					
45 Sources of Information Observation		46 Prepared by Miana Groshong			
		47 Organization Pres. W. Bldwy			
		48 Date 4/22/19		49 Revision Date(s)	

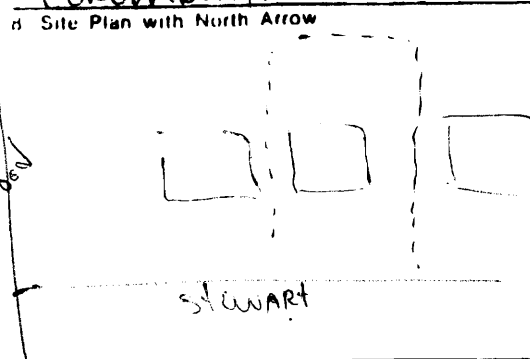
Office of Historic Preservation, P.O. Box 176, Jefferson City, Missouri 65101
HISTORIC INVENTORY

BOAS006-390

1 No		4 Present Name(s) Frances D. & Bartley R. Frueh		1 No
2 County Boone		5 Other Name(s) Chinkscaler House		
3 Location of Negatives		6 Specific Location 606 Stewart Rd. Westwood Add. E 100' LOTS 27 & 28. W 91.75 FT. OF LOTS 27+28 W 40 FT. OF E 140 FT. LOTS 27+28		2 County
		7 City or Town II Rural, Township & Vicinity COLUMBIA, MO.		
8 Site Plan with North Arrow NA		16 Thematic Category		4 Present Name(s)
		17 Date(s) or Period 1916		
9 Coordinates UTM Lat Long		18 Style or Design		1 No
10 Site: <input type="checkbox"/> Building <input checked="" type="checkbox"/> Structure: <input type="checkbox"/> Object: <input type="checkbox"/>		19 Architect or Engineer Unknown		
11 On National Register? Yes <input type="checkbox"/> No <input type="checkbox"/>		20 Contractor or Builder Unknown		2 County
12 Is It Eligible? Yes <input type="checkbox"/> No <input type="checkbox"/>		21 Original Use, if apparent Residence		
13 Part of Estab. Hist. Dist.? Yes <input type="checkbox"/> No <input type="checkbox"/>		22 Present Use Residence		4 Present Name(s)
14 District Potent'l? Yes <input type="checkbox"/> No <input type="checkbox"/>		23 Ownership Public <input type="checkbox"/> Private <input checked="" type="checkbox"/>		
15 Name of Established District		24 Owner's Name & Address, if known FRANCES & BARTLEY FRUEH 606 Stewart Rd		1 No
		25 Open to Public? Yes <input type="checkbox"/> No <input checked="" type="checkbox"/>		
16 Further Description of Important Features LARGE open porch on front. screened on side - LARGE 1 acre lot - Mahogany woodwork in living room, DARK woodwork in D. Room & HALL - CORK tile in HALL -		26 Local Contact Person or Organization		4 Present Name(s)
17 History and Significance The Chinkscalers were prominent Columbia residents.		27 Other Surveys in Which Included		
18 Description of Environment and Outbuildings LARGE well-landscaped lot -		28 No. of Stories 3		1 No
19 Sources of Information OWNER		29 Basement? Yes <input checked="" type="checkbox"/> No <input type="checkbox"/> FULL		
		30 Foundation Material ROCK & RUBBLE		2 County
		31 Wall Construction Beveled siding & wood shingles		
		32 Roof Type & Material GABLE Asbestos		4 Present Name(s)
		33 No. of Bays Front Side		
		34 Wall Treatment Beveled siding & wood shingles		
		35 Plan Shape SQUARE		1 No
		36 Changes (Explain in #42) Addition: <input type="checkbox"/> Altered: <input type="checkbox"/> Moved: <input type="checkbox"/>		
		37 Condition Interior: Good Exterior: Good		4 Present Name(s)
		38 Preservation Underway? Yes <input type="checkbox"/> No <input checked="" type="checkbox"/>		
		39 Endangered? By What? Yes <input type="checkbox"/> No <input type="checkbox"/> Widening of W. Bldwy		1 No
		40 Visible from Public Road? Yes <input checked="" type="checkbox"/> No <input type="checkbox"/>		
		41 Distance from and Frontage on Road 35 FT. APPROX.		5 Other Name(s)
				
45 Prepared by Wanda Frushong		46		1 No
47 Organization Pres. W. Bldwy		47		
48 Date 4/22/19		48		2 County
49 Revision Date(s)		49		

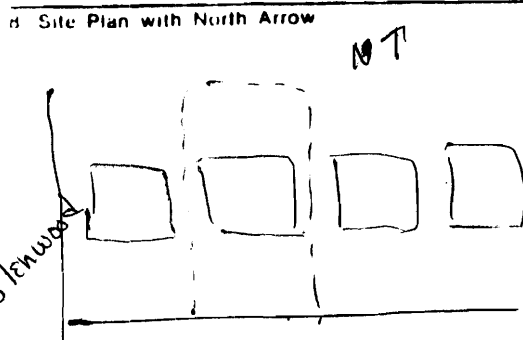
Office of Historic Preservation, P.O. Box 176, Jefferson City, Missouri 65101
HISTORIC INVENTORY

BOAS006-391

1 No		4 Present Name(s) Richard L + Joan M. Hills		1 No	
2 County Boone		5 Other Name(s)		2 County	
3 Location of Negatives		6 Specific Location 608 Stewart Rd. Westwood add 70 FT. E PT. lots 50 + 51 + 52		16 Thematic Category	
7 City or Town If Rural, Township & Vicinity COLUMBIA, MO.		17 Date(s) or Period 1912		28 No of Stories 2	
8 Site Plan with North Arrow 		18 Style or Design		29 Basement? Yes <input checked="" type="checkbox"/> No <input type="checkbox"/> FULL	
9 Coordinates UTM Lat Long		19 Architect or Engineer Unknown		30 Foundation Material Rock & concrete	
10 Site: <input type="checkbox"/> Building <input checked="" type="checkbox"/> Structure: <input type="checkbox"/> Object: <input type="checkbox"/>		20 Contractor or Builder Unknown		31 Wall Construction Weatherboard	
11 On National Register? Yes <input type="checkbox"/> No <input type="checkbox"/>		21 Original Use, if apparent Residence		32 Roof Type & Material Hip ASPHALT Shingles	
12 Is It Eligible? Yes <input type="checkbox"/> No <input type="checkbox"/>		22 Present Use Residence		33 No of Bays Front <input type="checkbox"/> Side <input type="checkbox"/>	
13 Part of Estab Hist Dist? Yes <input type="checkbox"/> No <input type="checkbox"/>		23 Ownership Public <input type="checkbox"/> Private <input checked="" type="checkbox"/>		34 Wall Treatment Weatherboard	
14 District Potent? Yes <input type="checkbox"/> No <input type="checkbox"/>		24 Owner's Name & Address, if known Richard + Joan Hills 608 STEWART Rd		35 Plan Shape Rectangular	
15 Name of Established District		25 Open to Public? Yes <input type="checkbox"/> No <input checked="" type="checkbox"/>		36 Changes (Explain in #42) Addition <input checked="" type="checkbox"/> Altered <input type="checkbox"/> Moved <input type="checkbox"/> Family Room on back	
42 Further Description of Important Features Open porch across front 1" thick siding -		26 Local Contact Person or Organization		37 Condition Interior: Good Exterior: Good	
43 History and Significance This was an excellent example of 1912 architecture.		27 Other Surveys in Which Included		38 Preservation Underway? Yes <input type="checkbox"/> No <input checked="" type="checkbox"/>	
44 Description of Environment and Outbuildings Similar siding & size as house to east Residential area		45 Sources of Information owner		39 Endangered? Yes <input checked="" type="checkbox"/> No <input type="checkbox"/> By What? Undergoing w. Bdwy	
				40 Visible from Public Road? Yes <input checked="" type="checkbox"/> No <input type="checkbox"/>	
				41 Distance from and Frontage on Road 35 to 40 ft approx	
				46 Prepared by Wiana Groshong	
				47 Organization Pres. w. Bdwy.	
				48 Date 4/22/91	
				49 Revision Date(s)	
				5 Other Name(s)	

Office of Historic Preservation, P.O. Box 176, Jefferson City, Missouri 65101
HISTORIC INVENTORY

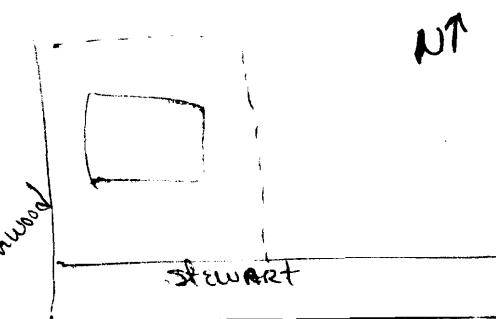
BOAS006 - 39Z

1 No		4 Present Name(s) DR. CARLOS & Laura Perez Mesa		1 No	
2 County Boone		5 Other Name(s)		2 County	
3 Location of Negatives		6 Specific Location 609 Stewart Rd. Westwood Add S 234 1/2 FT OF W 39 1/2 FT OF Lot 58 & S 234 1/2 FT OF E 48 FT L 59A		7 City or Town II Rural, Township & Vicinity	
4 Site Plan with North Arrow 		16 Thematic Category		28 No of Stories 2	
9 Coordinates UTM Lat Long		17 Date(s) or Period 1949		29 Basement? Yes <input checked="" type="checkbox"/> No <input type="checkbox"/> Full	
10 Building <input checked="" type="checkbox"/> Structure <input type="checkbox"/> Object <input type="checkbox"/>		18 Style or Design		30 Foundation Material Concrete	
11 On National Register? Yes <input type="checkbox"/> No <input type="checkbox"/>		19 Architect or Engineer Unknown		31 Wall Construction Concrete	
12 Is II Eligible? Yes <input type="checkbox"/> No <input type="checkbox"/>		20 Contractor or Builder Unknown		32 Roof Type & Material Hip Mansard Asbestos	
13 Part of Estab. Hist. Dist.? Yes <input type="checkbox"/> No <input type="checkbox"/>		21 Original Use, if apparent Residence		33 No of Bays Front Side	
14 District Potent? Yes <input type="checkbox"/> No <input type="checkbox"/>		22 Present Use Residence		34 Wall Treatment Concrete	
15 Name of Established District		23 Ownership Public <input type="checkbox"/> Private <input checked="" type="checkbox"/>		35 Plan Shape Rectangular	
42 Further Description of Important Features 2 CAR GARAGE in lower level		24 Owner's Name & Address, if known DR. CARLOS & Laura Perez Mesa 609 Stewart Rd		36 Changes (Explain in #42) Kitchen Altered <input checked="" type="checkbox"/> Dining Room Moved <input checked="" type="checkbox"/> Bath - Bath	
43 History and Significance This home used an experimental design. The top story was built first and was raised. There are five levels in the house. The walls are poured concrete.		25 Open to Public? Yes <input type="checkbox"/> No <input checked="" type="checkbox"/>		37 Condition Interior Excellent Exterior Excellent	
44 Description of Environment and Outbuildings Residential Area		26 Local Contact Person or Organization		38 Preservation Underway? Yes <input type="checkbox"/> No <input checked="" type="checkbox"/>	
45 Sources of Information Owner		27 Other Surveys in Which Included		39 Endangered? Yes <input checked="" type="checkbox"/> No <input type="checkbox"/> By What? Working on w. Bdwy.	
				40 Visible from Public Road? Yes <input checked="" type="checkbox"/> No <input type="checkbox"/>	
				41 Distance from and Frontage on Road About 90 ft.	
				46 Prepared by Ulana Onoshony	
				47 Organization Pres. W. Bdwy	
				48 Date 4/22/79	
				49 Revision Date(s)	

1 No
2 County
4 Present Name(s)
5 Other Name(s)


Office of Historic Preservation, P.O. Box 176, Jefferson City, Missouri 65101
HISTORIC INVENTORY

BOAS006 - 394

1 No		4 Present Name(s) CHARLES R & Joyce Ann Sievert		1 No
2 County Boone		5 Other Name(s) Judge Hinton House		
3 Location of Negatives				
6 Specific Location 611 W. STEWART Rd. Westwood Add S 234 1/2 FT of W 31 FT. Lot 59 S 234 1/2 FT. Lot 60		16 Thematic Category		2. County
7 City or Town If Rural, Township & Vicinity Columbia, Mo.		17 Date(s) or Period 1905		
8 Site Plan with North Arrow 		18 Style or Design Victorian style		
9 Coordinates UTM Lat Long		19 Architect or Engineer Unknown		4 Present Name(s)
10 Site: <input type="checkbox"/> Building <input checked="" type="checkbox"/> Structure: <input type="checkbox"/> Object: <input type="checkbox"/>		20 Contractor or Builder Unknown		
11 On National Register? Yes <input type="checkbox"/> No <input type="checkbox"/> 12 Is It Eligible? Yes <input type="checkbox"/> No <input type="checkbox"/>		21 Original Use, if apparent Residence		
13 Part of Estab Hist Dist? Yes <input type="checkbox"/> No <input type="checkbox"/> 14. District Potent'l? Yes <input type="checkbox"/> No <input type="checkbox"/>		22 Present Use Residence		5 Other Name(s)
15 Name of Established District		23 Ownership Public <input type="checkbox"/> Private <input checked="" type="checkbox"/>		
42. Further Description of Important Features * SCREENED PORCH, open porch on second story, open porch also on main floor Evidence of gas lighting in house, mahogany paneling in living room, good wide molding		24 Owner's Name & Address, if known Charles & Joyce Sievert 611 W. STEWART		
43 History and Significance Judge Stewart had this house built for Judge Hinton. The Boone County Album of 1909 listed this home as one of Columbia's finest.		25 Open to Public? Yes <input type="checkbox"/> No <input checked="" type="checkbox"/>		1. No
44 Description of Environment and Outbuildings Frame house, Brick houses on same side of street,		26 Local Contact Person or Organization		
45 Sources of Information OWNER		27 Other Surveys in Which Included		
46 Prepared by Alicia Johnson		28 No of Stories 3		2. County
47 Organization Pres. W. Blum		29 Basement? Yes <input checked="" type="checkbox"/> No <input type="checkbox"/> FULL		
48 Date 4/22/99		30 Foundation Material Rock		
49 Revision (Date(s))		31 Wall Construction Beveled siding		4 Present Name(s)
		32 Roof Type & Material Gable Asbestos		
		33 No of Bays Front 1 Side 2 BALCONY		
		34 Wall Treatment Beveled siding		1. No
		35 Plan Shape SQUARE		
		36 Changes (Explain in #42) Addition <input checked="" type="checkbox"/> Altered <input type="checkbox"/> Moved <input type="checkbox"/> BACK PORCH		
		37 Condition Interior FAIR TO POOR Exterior FAIR TO POOR		2. County
		38 Preservation Underway? Yes <input type="checkbox"/> No <input checked="" type="checkbox"/>		
		39 Endangered? By What? Yes <input checked="" type="checkbox"/> No <input type="checkbox"/> widening of W. Blum		
		40 Visible from Public Road? Yes <input checked="" type="checkbox"/> No <input type="checkbox"/>		4 Present Name(s)
		41. Distance from and Frontage on Road 70 ft. APPROX.		
		Photo		


Office of Historic Preservation, P.O. Box 176, Jefferson City, Missouri 65101
HISTORIC INVENTORY

BOAS006-395

1 No		4 Present Name(s) DR. Judson I + Mary Chalkley		1 No	
2 County Boone		5 Other Name(s)			2 County
3 Location of Negatives					
6 Specific Location 614 Stewart Rd. Westwood Add W 91 Ft of N 7 Ft. Lot 50 + W 91 Ft Lots 51 + 52		16 Thematic Category NR 10 to 1920		4 Present Name(s)	
7 City or Town II Rural, Township & Vicinity Columbia, Mo.		17 Date(s) or Period 1910 to 1920			
8 Site Plan with North Arrow 		18 Style or Design		4 Present Name(s)	
9 Coordinates UTM Lat Long		19 Architect or Engineer UNKNOWN			
10 Site II Building X Structure II Object II		20 Contractor or Builder UNKNOWN		4 Present Name(s)	
11 On National Register? Yes II No II		21 Original Use, if apparent			
12 Is II Eligible? Yes II No II		22 Present Use		4 Present Name(s)	
13 Part of Estab Hist Dist? Yes II No II		23 Ownership Public II Private X			
14 District Potent'ly? Yes II No II		24 Owner's Name & Address, if known DR Judson + Mary Chalkley 614 Stewart Rd.		4 Present Name(s)	
15 Name of Established District		25 Open to Public? Yes II No X			
42 Further Description of Important Features Wide moulding near ceilings - wood columns around fireplace		26 Local Contact Person or Organization		5 Other Name(s)	
43 History and Significance this is an excellent example of early 1900's architecture.		27 Other Surveys in Which Included			
44 Description of Environment and Outbuildings corner lot - well maintained Residential		28 No of Stories 2		5 Other Name(s)	
45 Sources of Information owner		29 Basement? Yes X No II full			
		30 Foundation Material concrete		5 Other Name(s)	
		31 Wall Construction stucco			
		32 Roof Type & Material Gable - Asbestos		5 Other Name(s)	
		33 No. of Bays Front Side			
		34 Wall Treatment concrete		5 Other Name(s)	
		35 Plan Shape			
		36 Changes (Explaining in #42) Addition X Altered II Moved I		5 Other Name(s)	
		37 Condition Interior Excellent Exterior excellent			
		38 Preservation Underway? Yes II No I		5 Other Name(s)	
		39 Endangered? Yes X By What? No II undergoing of w. Bdwy			
		40 Visible from Public Road? Yes X No II		5 Other Name(s)	
		41 Distance from and Frontage on Road About 30 ft			
		46 Prepared by Wanda Groshong		5 Other Name(s)	
		47 Organization Pres. W. Bdwy			
		48 Date 4/22/79		5 Other Name(s)	
		49 Revision Date(s)			

Office of Historic Preservation, P.O. Box 176, Jefferson City, Missouri 65101
HISTORIC INVENTORY

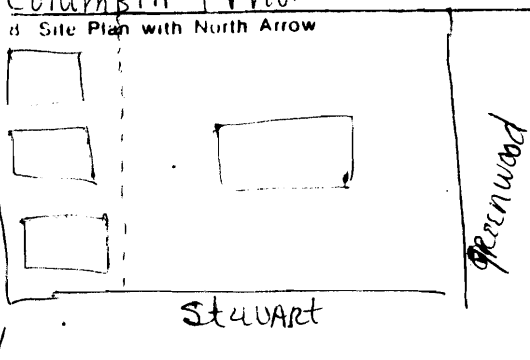
BOAS006-396

1 No		4 Present Name(s) Thomas Dale Diggs		1 No
2 County		5 Other Name(s) Tom & Minnie Diggs ORIGINAL OWNER		
3 Location of Negatives				
6 Specific Location 715 STEWART Gentrys Ext Rev SD OF Westwood Lot 48		16 Thematic Category		2 County
7 City or Town Columbia Mo.		17 Date(s) or Period 1952 about		
8 Site Plan with North Arrow 		18 Style or Design RANCH		
9 Coordinates UTM Lat Long		19 Architect or Engineer		4 Present Name(s)
10 Site Building <input checked="" type="checkbox"/> Structure Object <input type="checkbox"/>		20 Contractor or Builder Gentry		
11 On National Register? Yes <input type="checkbox"/> No <input type="checkbox"/>		21 Original Use, if apparent Residence		
12 Is it Eligible? Yes <input type="checkbox"/> No <input type="checkbox"/>		22 Present Use Residence		5 Other Name(s)
13 Part of Estab. Hist. Dist.? Yes <input type="checkbox"/> No <input type="checkbox"/>		23 Ownership Public <input type="checkbox"/> Private <input checked="" type="checkbox"/>		
14 District Potent? Yes <input type="checkbox"/> No <input type="checkbox"/>		24 Owner's Name & Address, if known Thomas Dale Diggs 715 STEWART		
15 Name of Established District		25 Open to Public? Yes <input type="checkbox"/> No <input checked="" type="checkbox"/>		1 No
42 Further Description of Important Features Newer house across street from old house		26 Local Contact Person or Organization		
43 History and Significance architectural intrusion into neighborhood.		27 Other Surveys in Which Included		
44 Description of Environment and Outbuildings		28 No of Stories 1		2 County
45 Sources of Information Owner		29 Basement? Yes <input checked="" type="checkbox"/> No <input type="checkbox"/> Full		
		30 Foundation Material Concrete		
		31 Wall Construction Stretcher Brick		4 Present Name(s)
		32 Roof Type & Material Hip Asphalt shingles		
		33 No. of Bays Front Side		
		34 Wall Treatment Stretcher brick		1 No
		35 Plan Shape Rectangular		
		36 Changes (Explain in #42) Addition <input type="checkbox"/> Altered <input type="checkbox"/> Moved <input type="checkbox"/> None		
		37 Condition Interior Excellent Exterior Excellent		2 County
		38 Preservation Underway? Yes <input type="checkbox"/> No <input checked="" type="checkbox"/>		
		39 Endangered? By What? Yes <input checked="" type="checkbox"/> No <input type="checkbox"/> Widening of W. Blwy		
		40 Visible from Public Road? Yes <input checked="" type="checkbox"/> No <input type="checkbox"/>		5 Other Name(s)
		41 Distance from and Frontage on Road about 40ft.		
		Photo		

46 Prepared by
Wiliana Proshansky
47 Organization
Pres. W. Blwy
48 Date
4/30/79
49 Revision Date(s)

Office of Historic Preservation, P.O. Box 176, Jefferson City, Missouri 65101
HISTORIC INVENTORY

BOAS006 - 397

1 No		4 Present Name(s) MRS. Helen C. Miller Estate		1 No
2 County Boone		5 Other Name(s)		
3 Location of Negatives				
6 Specific Location 802 E. Stewart Rd. Westwood Add Lot 155, 156, EXC. W 170 Ft of S 290 Ft. of Lot 157		16. Thematic Category		2 County
7 City or Town COLUMBIA, Mo.		17 Date(s) or Period 1917		
8 Site Plan with North Arrow 		18 Style or Design		4 Present Name(s)
9 Coordinates Lat Long		19. Architect or Engineer		
10 Site: <input type="checkbox"/> Building <input checked="" type="checkbox"/> Structure: <input type="checkbox"/> Object <input type="checkbox"/>		20. Contractor or Builder B.D. SIMON SR.		5 Other Name(s)
11 On National Register? Yes <input type="checkbox"/> No <input checked="" type="checkbox"/>		21. Original Use, if apparent RESIDENTIAL		
12 Is It Eligible? Yes <input type="checkbox"/> No <input type="checkbox"/>		22 Present Use RESIDENTIAL		
13 Part of Estab. Hist. Dist.? Yes <input type="checkbox"/> No <input checked="" type="checkbox"/>		23 Ownership Public <input type="checkbox"/> Private <input checked="" type="checkbox"/>		
14 District Potent? Yes <input type="checkbox"/> No <input type="checkbox"/>		24. Owner's Name & Address, if known MRS. Helen C. Miller Estate c/o George Miller 802 E. Stewart Rd		
15 Name of Established District		25. Open to Public? Yes <input type="checkbox"/> No <input checked="" type="checkbox"/>		
42. Further Description of Important Features detached garage/barn, servant's cottage Elevation added.		26 Local Contact Person or Organization		
43 History and Significance Estate home of prominent Columbia family		27 Other Surveys in Which Included		
44 Description of Environment and Outbuildings garage/barn, servant's cottage		28 No of Stories 2 STORY		
45 Sources of Information		29. Basement? Yes <input checked="" type="checkbox"/> No <input type="checkbox"/> PARTIAL		
		30 Foundation Material CONCRETE		
		31. Wall Construction BRICK VENEER		
		32. Roof Type & Material Gip ASBESTOS		
		33. No. of Bays Front --- Side		
		34. Wall Treatment BRICK VENEER		
		35. Plan Shape RECTANGULAR		
		36. Changes (Explain in #42) Addition: <input type="checkbox"/> Altered <input type="checkbox"/> Moved <input type="checkbox"/>		
		37. Condition Interior FAIR to GOOD Exterior GOOD		
		38. Preservation Underway? Yes <input checked="" type="checkbox"/> No <input type="checkbox"/>		
		39. Endangered? By What? Yes <input checked="" type="checkbox"/> No <input type="checkbox"/> widening of W. Bdwy.		
		40. Visible from Public Road? Yes <input checked="" type="checkbox"/> No <input type="checkbox"/>		
		41. Distance from and Frontage on Road APPROX. 150 to 200'		
		46. Prepared by Niara Orosomy		
		47. Organization Pres. W. Bdwy		
		48. Date 4/22/99		
		49. Revision Date(s)		

WESTWOOD Add 70 FT X 30 FT NE PT LOT 164 + N PT LOT 165
 " " NPT LOT 166
 " " W 22.8 FT OF S 1/2 LOT 166 + E 72.2 FT OF
 S 1/2 TR. 2 LOT 165
 " " E 100 FT OF W 122.8 FT OF S 1/2 TR #1 LOT 166
 " " N 15 FT OF E 176 FT LOT 115 + S 68 FT OF E 176 FT
 LOT 116
 " " N 17 FT OF W 110 FT LOT 115 + S 21 FT OF W 110 FT OF
 LOT 118 + 90 X 110 FT W PT LOT 118
 " " W 110 FT LOT 116 + 117

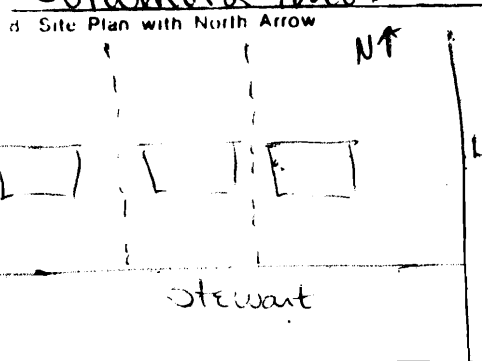
Office of Historic Preservation, P.O. Box 176, Jefferson City, Missouri 65101
HISTORIC INVENTORY

BOASOOLC - 398

<p>1 No</p> <p>2 County <i>Boone</i></p> <p>3 Location of Negatives</p>	<p>4 Present Name(s) <i>Richard A. + Joan L. Watson</i></p> <p>5 Other Name(s) <i>DAN Devine ORIGINAL owner</i></p>	1 No
<p>6 Specific Location <i>807 Stewart Rd. Gentry's Ext Rev 50 OF WESTWOOD S 146' OF W 52.35 FT N END</i></p> <p>7 City or Town if Rural, Township & Vicinity <i>Columbia, Mo.</i></p> <p>8 Site Plan with North Arrow</p> <div style="border: 1px solid black; padding: 5px; margin-top: 10px;"> </div>	<p>16 Thematic Category</p> <p>17 Date(s) or Period <i>1958</i></p> <p>18 Style or Design</p> <p>19 Architect or Engineer</p> <p>20 Contractor or Builder <i>Sheldon Gentry</i></p> <p>21 Original Use, if apparent <i>Residence</i></p> <p>22 Present Use <i>Residence</i></p> <p>23 Ownership Public <input type="checkbox"/> Private <input checked="" type="checkbox"/></p> <p>24 Owner's Name & Address, if known <i>Richard + Joan Watson 807 Stewart Rd</i></p> <p>25 Open to Public? Yes <input type="checkbox"/> No <input checked="" type="checkbox"/></p> <p>26 Local Contact Person or Organization</p> <p>27 Other Surveys in Which Included</p>	2 County
<p>9 Coordinates UTM Lat Long</p> <p>10 Site: <input type="checkbox"/> Building <input checked="" type="checkbox"/> Structure: <input type="checkbox"/> Object <input type="checkbox"/></p> <p>11 On National Register? Yes <input type="checkbox"/> No <input type="checkbox"/></p> <p>12 Is It Eligible? Yes <input type="checkbox"/> No <input type="checkbox"/></p> <p>13 Part of Estab Hist Dist? Yes <input type="checkbox"/> No <input type="checkbox"/></p> <p>14 District Potent'l? Yes <input type="checkbox"/> No <input type="checkbox"/></p> <p>15 Name of Established District</p>	<p>28 No of Stories <i>2</i></p> <p>29 Basement? Yes <input checked="" type="checkbox"/> No <input type="checkbox"/> <i>Full</i></p> <p>30 Foundation Material <i>Concrete</i></p> <p>31 Wall Construction <i>Stretch Brick & Frame</i></p> <p>32 Roof Type & Material <i>Asbestos</i></p> <p>33 No. of Bays Front Side</p> <p>34 Wall Treatment</p> <p>35 Plan Shape <i>Rectangular</i></p> <p>36 Changes (Explain in #42) Addition: <input type="checkbox"/> Altered: <input type="checkbox"/> Moved: <input type="checkbox"/></p> <p>37 Condition Interior: <i>Excellent</i> Exterior: <i>Excellent</i></p> <p>38 Preservation Underway? Yes <input type="checkbox"/> No <input type="checkbox"/></p> <p>39 Endangered? By What? Yes <input checked="" type="checkbox"/> No <input type="checkbox"/> <i>Windings of W. Bldwy</i></p> <p>40 Visible from Public Road? Yes <input checked="" type="checkbox"/> No <input type="checkbox"/></p> <p>41 Distance from and Frontage on Road <i>about 40 ft</i></p>	4 Present Name(s)
<p>42 Further Description of Important Features</p>	<p>Photo</p>	5 Other Name(s)
<p>43 History and Significance <i>architectural intrusion into neighborhood.</i></p>		
<p>44 Description of Environment and Outbuildings</p>		
<p>45 Sources of Information <i>OWNER</i></p>	<p>46 Prepared by <i>Melana Proshong</i></p> <p>Organization <i>Preserv. W. Bldwy</i></p> <p>48 Date <i>4/30/19</i></p> <p>49 Revision Date(s)</p>	

Office of Historic Preservation, P.O. Box 176, Jefferson City, Missouri 65101
HISTORIC INVENTORY

BOAS006-399

1 No		4 Present Name(s) J.P. McCauley		1 No	
2 County Boone		5 Other Name(s) J.P. McCauley original owner		2 County	
3 Location of Negatives Columbia Mo.		16. Thematic Category		28 No of Stories 1	
6 Specific Location 811 Stewart Gentrys Ext Rev 50 OF Westwood W 7.35 FT. ON S. end		17 Date(s) or Period 1956		29 Basement? Full Walkout No <input checked="" type="checkbox"/> Yes <input type="checkbox"/>	
7 City or Town If Rural, Township & Vicinity Columbia Mo.		18 Style or Design		30 Foundation Material Pour Concrete	
8 Site Plan with North Arrow 		19. Architect or Engineer Unknown		31 Wall Construction Stretcher Brick	
9 Coordinates UTM Lat Long		20. Contractor or Builder Sheldon Gentry		32 Roof Type & Material Hip Asbestos Shingle	
10 Site: <input type="checkbox"/> Building <input checked="" type="checkbox"/> Structure: <input type="checkbox"/> Object: <input type="checkbox"/>		21. Original Use, if apparent Residence		33 No. of Bays Front Side	
11 On National Register? Yes <input type="checkbox"/> No <input type="checkbox"/>		22 Present Use Residence		34 Wall Treatment Stretcher Brick	
12 Is It Eligible? Yes <input type="checkbox"/> No <input type="checkbox"/>		23 Ownership Public <input type="checkbox"/> Private <input checked="" type="checkbox"/>		35 Plan Shape Rectangular	
13 Part of Estab Hist Dist? Yes <input type="checkbox"/> No <input type="checkbox"/>		24 Owner's Name & Address, if known J.P. McCauley 811 Stewart		36 Changes (Explain in #42) Addition: <input type="checkbox"/> Altered: <input type="checkbox"/> Moved: <input type="checkbox"/>	
14 District Potent'l? Yes <input type="checkbox"/> No <input type="checkbox"/>		25 Open to Public? Yes <input type="checkbox"/> No <input checked="" type="checkbox"/>		37 Condition Interior: Excellent Exterior: Excellent	
15 Name of Established District		26 Local Contact Person or Organization		38 Preservation Underway? Yes <input type="checkbox"/> No <input checked="" type="checkbox"/>	
42. Further Description of Important Features		27 Other Surveys in Which Included		39 Endangered? By What? Yes <input type="checkbox"/> No <input checked="" type="checkbox"/> Widening w. Rdwy	
43 History and Significance architectural intrusion into neighborhood.		40 Visible from Public Road? Yes <input checked="" type="checkbox"/> No <input type="checkbox"/>		41. Distance from and Frontage on Road about 40 ft.	
44 Description of Environment and Outbuildings		45 Sources of Information owner		46 Prepared by Miana Goshong	
45 Sources of Information		46 Prepared by		47 Organization Preserv. W. Bdwy	
45 Sources of Information		46 Prepared by		48 Date 4/30/79	
45 Sources of Information		46 Prepared by		49 Revision Date(s)	

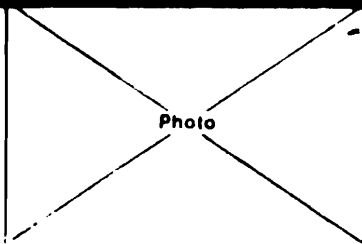
1 No
2 County
4 Present Name(s)
5 Other Name(s)

Greenwood

NT

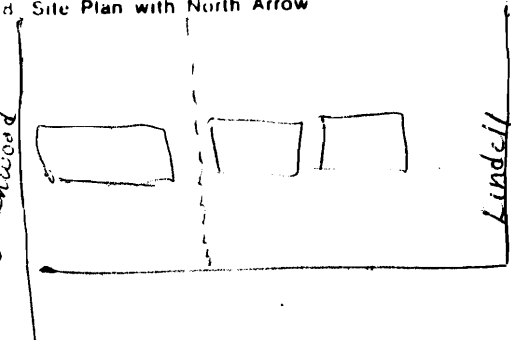
Linden

Stewart



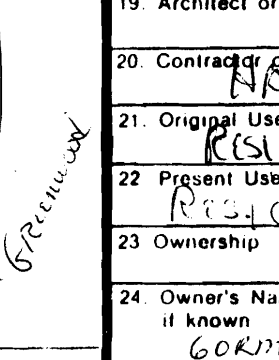
Office of Historic Preservation, P.O. Box 176, Jefferson City, Missouri 65101
HISTORIC INVENTORY

BOAS006 - 400

1 No		4 Present Name(s) Charles A. + mabel Leech		1 No
2 County Boone		5 Other Name(s) ORIGINAL owner CHARLES & Mabel Leech		
3 Location of Negatives Columbia, Mo		6 Specific Location 815 W. STEWART 125 X 200 FT. PT SE SW GENTRYS EXT REV SD OF Westwood w PT Lot 46 + 45.35 FT.		2 County
7 City or Town Columbia, Mo		16 Thematic Category		
8 Site Plan with North Arrow 		17 Date(s) or Period 1952		4 Present Name(s)
9 Coordinates Lat Long		18 Style of Design Ranch		
10 Site: Building <input checked="" type="checkbox"/> Structure: Object <input type="checkbox"/>		19 Architect or Engineer		5 Other Name(s)
11 On National Register? Yes <input type="checkbox"/> No <input type="checkbox"/>		20 Contractor or Builder Sheldon Gentry		
12 Is Eligible? Yes <input type="checkbox"/> No <input type="checkbox"/>		21 Original Use, if apparent Residence		
13 Part of Estab Hist Dist? Yes <input type="checkbox"/> No <input type="checkbox"/>		22 Present Use Residence		
14 District Potential? Yes <input type="checkbox"/> No <input type="checkbox"/>		23 Ownership Public <input type="checkbox"/> Private <input checked="" type="checkbox"/>		
15 Name of Established District		24 Owner's Name & Address, if known Charles A. + mabel Leech 815 W. STEWART		
42 Further Description of Important Features		25 Open to Public? Yes <input type="checkbox"/> No <input checked="" type="checkbox"/>		1 No
43 History and Significance architectural intrusion into neighborhood.		26 Local Contact Person or Organization		
44 Description of Environment and Outbuildings		27 Other Surveys in Which Included		2 County
45 Sources of Information owner		28 No of Stories 1		
46 Prepared by Wiana Grohng		29 Basement? Yes <input checked="" type="checkbox"/> No <input type="checkbox"/> Full		4 Present Name(s)
47 Organization Preserv. w. Bdwy		30 Foundation Material POURED CONCRETE		
48 Date 4/30/99		31 Wall Construction Stretcher Brick		5 Other Name(s)
49 Revision Date(s)		32 Roof Type & Material Gable Asphalt Shingles		
		33 No of Bays Front Side		
		34 Wall Treatment Stretcher		
		35 Plan Shape Rectangular		
		36 Changes (Explain in #42) None Addition: <input type="checkbox"/> Altered: <input type="checkbox"/> Moved: <input type="checkbox"/>		
		37 Condition Interior: good Exterior: Excellent		
		38 Preservation Underway? Yes <input type="checkbox"/> No <input checked="" type="checkbox"/>		
		39 Endangered? Yes <input checked="" type="checkbox"/> No <input type="checkbox"/> By What? Widening w. Bdwy		
		40 Visible from Public Road? Yes <input checked="" type="checkbox"/> No <input type="checkbox"/>		
		41 Distance from and Frontage on Road about 40ft.		

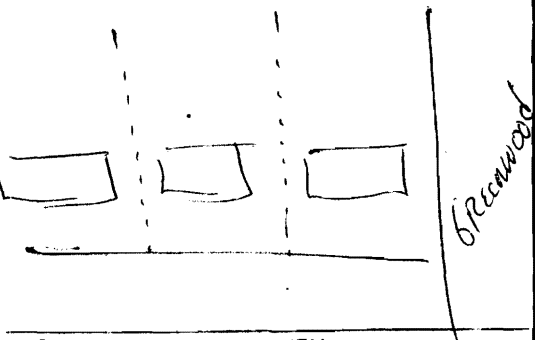
Office of Historic Preservation, P.O. Box 176, Jefferson City, Missouri 65101
HISTORIC INVENTORY

BOAS006 - 401

1 No		4 Present Name(s) GORMAN L. Williams		1 NO
2 County Boone		5 Other Name(s)		
3 Location of Negatives				
6 Specific Location 901 Stewart Road PARK N. 11 Add No 2 Lot 42		16. Thematic Category		2 County
7 City or Town if Rural, Township & Vicinity Columbia, Mo.		17 Date(s) or Period 1960		
8 Site Plan with North Arrow 		18 Style or Design		
9 Coordinates Lat _____ Long _____ UTM _____		19. Architect or Engineer		4 Present Name(s)
10 Site: <input type="checkbox"/> Building <input checked="" type="checkbox"/> Structure: <input type="checkbox"/> Object <input type="checkbox"/>		20. Contractor or Builder Hampton		
11 On National Register? Yes <input type="checkbox"/> No <input type="checkbox"/>		21. Original Use, if apparent Residence		
12 Is II Eligible? Yes <input type="checkbox"/> No <input type="checkbox"/>		22 Present Use Residence		5 Other Name(s)
13 Part of Estab Hist Dist? Yes <input type="checkbox"/> No <input type="checkbox"/>		23 Ownership Public <input type="checkbox"/> Private <input checked="" type="checkbox"/>		
14 District Potent? Yes <input type="checkbox"/> No <input type="checkbox"/>		24. Owner's Name & Address, if known GORMAN L. Williams 901 Stewart Ad.		
15 Name of Established District		25. Open to Public? Yes <input type="checkbox"/> No <input type="checkbox"/>		1 NO
42. Further Description of Important Features		26. Local Contact Person or Organization		
43 History and Significance architectural intrusion into neighborhood		27. Other Surveys in Which Included Widening W. Bolwy		
44 Description of Environment and Outbuildings		28 No. of Stories 2		1 NO
45 Sources of Information Owner		29. Basement? Yes <input checked="" type="checkbox"/> No <input type="checkbox"/> Cement full		
		30. Foundation Material Concrete		
		31. Wall Construction Stretcher Brick		4 Present Name(s)
		32. Roof Type & Material Sable Asbestos Shingle		
		33. No. of Bays Front _____ Side _____		
		34. Wall Treatment Stretcher Brick		5 Other Name(s)
		35. Plan Shape Rectangular		
		36. Changes (Explain in #42) None Moved <input type="checkbox"/>		
		37. Condition Interior Good Exterior Good		1 NO
		38. Preservation Underway? Yes <input type="checkbox"/> No <input checked="" type="checkbox"/>		
		39. Endangered? By What? Yes <input checked="" type="checkbox"/> No <input type="checkbox"/>		
		40. Visible from Public Road? Yes <input checked="" type="checkbox"/> No <input type="checkbox"/>		1 NO
		41. Distance from and Frontage on Road About 40 ft		
		46. Prepared by Alicia Groshong		
		47. Organization Preserv. W. Bolwy		1 NO
		48. Date 7/30/99		
		49. Revision Date(s)		

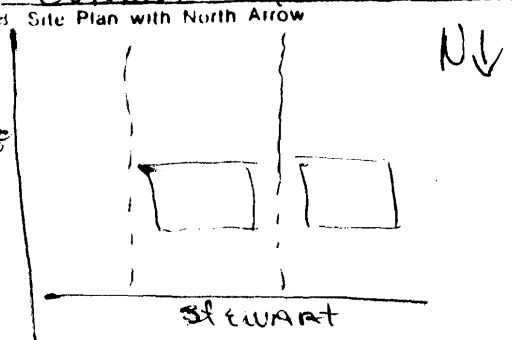
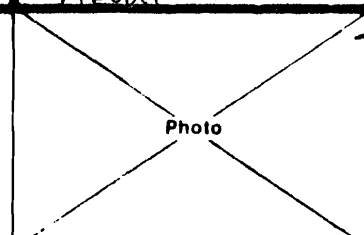
Office of Historic Preservation, P.O. Box 176, Jefferson City, Missouri 65101
HISTORIC INVENTORY

BOAS006-402

<p>1 No</p> <p>2 County <i>Boone</i></p> <p>3 Location of Negatives</p>	<p>4 Present Name(s) <i>Chas Wm. & Kathryn R. LIBBEE</i></p> <p>5 Other Name(s)</p>	1 No
<p>6 Specific Location <i>903 Stewart Rd. Henninger 50 E 20 FT Lot 24 + except E 8 FT Lot 25</i></p> <p>7 City or Town If Rural, Township & Vicinity</p> <p>8 Site Plan with North Arrow <i>NA</i></p>  <p>9 Coordinates UTM Lat Long</p>	<p>16 Thematic Category</p> <p>17 Date(s) or Period <i>1963</i></p> <p>18 Style or Design <i>Split Layer</i></p> <p>19 Architect or Engineer <i>Unknown</i></p> <p>20 Contractor or Builder <i>Hampton</i></p> <p>21 Original Use, if apparent <i>Residence</i></p> <p>22 Present Use <i>Residence</i></p> <p>23 Ownership Public <input type="checkbox"/> Private <input checked="" type="checkbox"/></p> <p>24 Owner's Name & Address, if known <i>Chas. & Kathryn Libbee 903 Stewart Rd.</i></p> <p>25 Open to Public? Yes <input type="checkbox"/> No <input checked="" type="checkbox"/></p> <p>26 Local Contact Person or Organization</p> <p>27 Other Surveys in Which Included</p>	2 County
<p>11 On National Register? Yes <input type="checkbox"/> No <input type="checkbox"/></p> <p>12 Is It Eligible? Yes <input type="checkbox"/> No <input type="checkbox"/></p> <p>13 Part of Estab. Hist. Dist? Yes <input type="checkbox"/> No <input type="checkbox"/></p> <p>14 District Potent? Yes <input type="checkbox"/> No <input type="checkbox"/></p> <p>15 Name of Established District</p>	<p>28 No of Stories <i>2</i></p> <p>29 Basement? Yes <input type="checkbox"/> No <input type="checkbox"/> <i>Split Layer</i></p> <p>30 Foundation Material <i>Poured Concrete</i></p> <p>31 Wall Construction <i>Stretch Brick</i></p> <p>32 Roof Type & Material <i>Gable Asbestos</i></p> <p>33 No. of Bays Front Side</p> <p>34 Wall Treatment</p> <p>35 Plan Shape <i>Rectangular</i></p> <p>36 Changes (Explain in #42) Addition <input type="checkbox"/> Altered <input type="checkbox"/> Moved <input type="checkbox"/> <i>None</i></p> <p>37 Condition Interior <i>Excellent</i> Exterior</p> <p>38 Preservation Underway? Yes <input type="checkbox"/> No <input checked="" type="checkbox"/></p> <p>39 Endangered? By What? Yes <input type="checkbox"/> No <input type="checkbox"/> <i>Widening Rdwy</i></p> <p>40 Visible from Public Road? Yes <input checked="" type="checkbox"/> No <input type="checkbox"/></p> <p>41 Distance from and Frontage on Road <i>about 50 ft.</i></p>	4 Present Name(s)
<p>42 Further Description of Important Features <i>LARGE, old Elm tree in REAR YARD</i></p>	<p>43 History and Significance <i>architectural intrusion into neighborhood.</i></p>	5 Other Name(s)
<p>44 Description of Environment and Outbuildings <i>Residential area</i></p>	<p>45 Sources of Information <i>OWNER</i></p>	
<p>46 Prepared by <i>Maria Proshong</i></p> <p>47 Organization <i>Preserv. W. Rdwy</i></p> <p>48 Date <i>4/30/79</i></p>	<p>49 Revision Date(s)</p>	

Office of Historic Preservation, P.O. Box 176, Jefferson City, Missouri 65101
HISTORIC INVENTORY

BOAS006 - 403

<p>1 No</p> <p>2 County <i>Boone</i></p> <p>3 Location of Negatives</p>	<p>4 Present Name(s) <i>MARtha Rainbolt</i></p> <p>5 Other Name(s)</p>	1 No
<p>6 Specific Location <i>906 W. Stewart Rd. Westwood Add E 1/2 Exc S 353 Ft Lot 159</i></p> <p>7 City or Town If Rural, Township & Vicinity <i>Columbia, Mo.</i></p> <p>8 Site Plan with North Arrow </p> <p>9 Coordinates UTM Lat Long</p>	<p>16 Thematic Category</p> <p>17 Date(s) or Period <i>1880</i></p> <p>18 Style or Design</p> <p>19 Architect or Engineer <i>Unknown</i></p> <p>20 Contractor or Builder <i>Unknown</i></p> <p>21 Original Use, if apparent <i>Residence</i></p> <p>22 Present Use <i>Residence</i></p> <p>23 Ownership Public <input type="checkbox"/> Private <input type="checkbox"/></p> <p>24 Owner's Name & Address, if known</p> <p>25 Open to Public? Yes <input type="checkbox"/> No <input type="checkbox"/></p> <p>26 Local Contact Person or Organization</p> <p>27 Other Surveys in Which Included</p>	2 County
<p>10 Site: <input type="checkbox"/> Building <input type="checkbox"/> Structure <input type="checkbox"/> Object <input type="checkbox"/></p> <p>11 On National Register? Yes <input type="checkbox"/> No <input type="checkbox"/></p> <p>12 Is it Eligible? Yes <input type="checkbox"/> No <input type="checkbox"/></p> <p>13 Part of Estab Hist Dist? Yes <input type="checkbox"/> No <input type="checkbox"/></p> <p>14 District Potent'l? Yes <input type="checkbox"/> No <input type="checkbox"/></p> <p>15 Name of Established District</p>	<p>28 No of Stories <i>2</i></p> <p>29 Basement? Yes <input checked="" type="checkbox"/> No <input type="checkbox"/> <i>Full</i></p> <p>30 Foundation Material <i>Poured concrete</i></p> <p>31 Wall Construction <i>Indiana Limestone</i></p> <p>32 Roof Type & Material <i>Asbestos</i></p> <p>33 No. of Bays Front Side</p> <p>34 Wall Treatment <i>Indiana Limestone</i></p> <p>35 Plan Shape <i>Rectangular</i></p> <p>36 Changes (Explain in #42) Addition <input checked="" type="checkbox"/> Moved <input type="checkbox"/> Altered <input type="checkbox"/> <i>2 CAR GARAGE</i></p> <p>37 Condition Interior <i>Good</i> Exterior <i>Good</i></p> <p>38 Preservation Underway? Yes <input type="checkbox"/> No <input checked="" type="checkbox"/></p> <p>39 Endangered? By What? Yes <input type="checkbox"/> No <input type="checkbox"/> <i>Widening w. Drive</i></p> <p>40 Visible from Public Road? Yes <input checked="" type="checkbox"/> No <input type="checkbox"/></p> <p>41 Distance from and Frontage on Road <i>About 30</i></p>	4 Present Name(s)
<p>42 Further Description of Important Features <i>Wide Molding Around Ceiling, Windows panes hand blown, enroled, light fixtures ARE ORIGINAL AND BRASS, Trees surrounding house are very old —</i></p>	<p>Photo</p> 	5 Other Name(s)
<p>43 History and Significance <i>one of the oldest houses in the neighborhood - 1880 date</i></p>		
<p>44 Description of Environment and Outbuildings <i>Many old trees on property - Residential area</i></p>		
<p>45 Sources of Information <i>OWNER</i></p>	<p>46 Prepared by <i>Miana Groshong</i></p> <p>47 Organization <i>Preserv. w. Bdwy</i></p> <p>48 Date <i>4/30/99</i></p> <p>49 Revision Date(s)</p>	

Office of Historic Preservation, P.O. Box 176, Jefferson City, Missouri 65101
HISTORIC INVENTORY

BOAS006 - 404

1 No	4 Present Name(s) Lyda Jane + Cavella C Frazier
2 County Boone	5 Other Name(s)
3 Location of Negatives	

6 Specific Location
907 Stewart Rd
Henninger SD W 83 FT Lot 24

7 City or Town If Rural, Township & Vicinity
Columbia, Mo.

16 Thematic Category

17 Date(s) or Period
about 1910

18 Style or Design

19 Architect or Engineer
Unknown

20 Contractor or Builder
Unknown

21 Original Use, if apparent
Residence

22 Present Use
Residence

23 Ownership Public Private

24 Owner's Name & Address, if known
Lyda Jane + Cavella C. FRAZIER
907 Stewart Rd

25 Open to Public? Yes No

26 Local Contact Person or Organization

27 Other Surveys in Which Included

28 No of Stories 2

29 Basement? Yes No

30 Foundation Material
Concrete

31 Wall Construction
Stretcher Brick

32 Roof Type & Material
Hip Asbestos

33 No. of Bays Front Side

34 Wall Treatment
Stretcher Brick

35 Plan Shape Square

36 Changes (Explain in #42) Addition Moved None

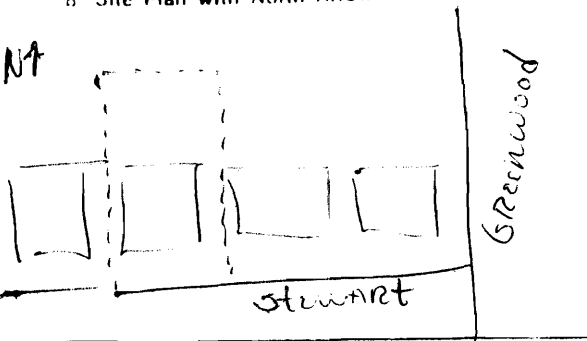
37 Condition Interior good Exterior good

38 Preservation Underway? Yes No

39 Endangered? By What? Yes No Widenig of W. Bolwy

40 Visible from Public Road? Yes No

41 Distance from and Frontage on Road
about 40ft.



9 Coordinates UTM
Lat
Long

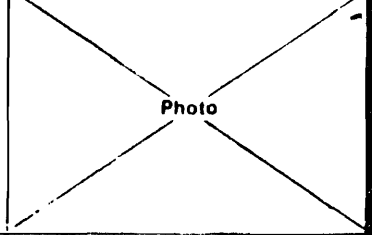
10 Site Building Structure Object

11 On National Register? Yes No 12 Is It Eligible? Yes No

13 Part of Estab. Hist. Dist.? Yes No 14 District Potent'l? Yes No

15 Name of Established District

42 Further Description of Important Features



43 History and Significance
This is an excellent example of 1910 architecture.

44 Description of Environment and Outbuildings
Residential area

45 Sources of Information
Oliver

46 Prepared by
Kliciana Proshung
47 Organization
Pres. W. Bolwy
48 Date
5/2/99
49 Revision Date(s)

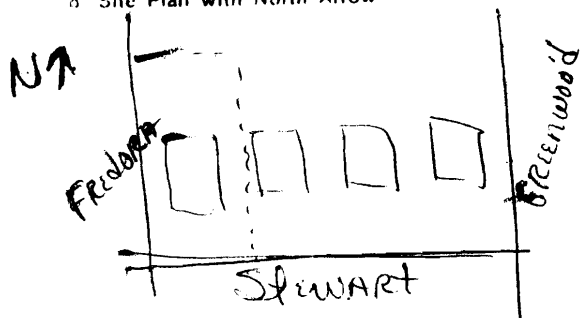
1 No
2 County
4 Present Name(s)
5 Other Name(s)

Office of Historic Preservation, P.O. Box 176, Jefferson City, Missouri 65101
HISTORIC INVENTORY

BOAS006-405

1 No	4 Present Name(s) Leland Capers
2 County Boone	5 Other Name(s)
3 Location of Negatives	

6 Specific Location 909 W. Stewart Henninger, SO Lot 23	16 Thematic Category	28 No of Stories 1 1/2
7 City or Town If Rural, Township & Vicinity Columbia, Mo.	17 Date(s) or Period 1939	29 Basement? Yes <input checked="" type="checkbox"/> No <input type="checkbox"/>
8 Site Plan with North Arrow	18 Style or Design	30 Foundation Material Concrete



19 Architect or Engineer	31 Wall Construction Redwood Clapboard
20 Contractor or Builder Whitesides	32 Roof Type & Material Gable Asphalt Shingles
21 Original Use, if apparent Residence	33 No. of Bays Front Side
22 Present Use Residence	34 Wall Treatment Redwood Clapboard
23 Ownership Public <input type="checkbox"/> Private <input checked="" type="checkbox"/>	35 Plan Shape L-SHAPE
24 Owner's Name & Address, if known Leland Capers 909 W. STEWART	36 Changes (Explain in #42) None Altered <input type="checkbox"/> Moved <input type="checkbox"/>
25 Open to Public? Yes <input type="checkbox"/> No <input checked="" type="checkbox"/>	37 Condition Interior Excellent Exterior Excellent

9 Coordinates UTM Lat Long	26 Local Contact Person or Organization	38 Preservation Underway? Yes <input type="checkbox"/> No <input checked="" type="checkbox"/>
10 Site: Building <input checked="" type="checkbox"/> Structure: Object <input type="checkbox"/>	27 Other Surveys in Which Included	39 Endangered? By What? Yes <input checked="" type="checkbox"/> No <input type="checkbox"/> Widening of W. Bldg

11 On National Register? Yes <input type="checkbox"/> No <input type="checkbox"/>	12 Is It Eligible? Yes <input type="checkbox"/> No <input type="checkbox"/>	40 Visible from Public Road? Yes <input checked="" type="checkbox"/> No <input type="checkbox"/>
13 Part of Estab. Hist. Dist.? Yes <input type="checkbox"/> No <input type="checkbox"/>	14 District Potent? Yes <input type="checkbox"/> No <input type="checkbox"/>	41 Distance from and Frontage on Road about 45 ft
15 Name of Established District		

42 Further Description of Important Features	Photo
--	-------

43 History and Significance
This is an excellent example of 1930's architecture.

44 Description of Environment and Outbuildings
Residential Area.

45 Sources of Information Allen	46 Prepared by Khana Proshong
	47 Organization Prescv. W. Bldg
	48 Date 5/2/99
	49 Revision Date(s)

Office of Historic Preservation, P.O. Box 176, Jefferson City, Missouri 65101
HISTORIC INVENTORY

BOA5006-406

1 No		4 Present Name(s) Geo Y + Amy Harvey		1 No	
2 County Boone		5 Other Name(s)			2. County
3 Location of Negatives					
6 Specific Location 910 W. Stewart Rd. Westwood Add. N PT W PT LOT 159		16. Thematic Category		28. No of Stories 2	
7 City or Town, If Rural, Township & Vicinity Columbia, Mo.		17 Date(s) or Period about 1910			29. Basement? Yes <input checked="" type="checkbox"/> No <input type="checkbox"/>
8 Site Plan with North Arrow		18 Style or Design		30. Foundation Material Concrete	
<p style="writing-mode: vertical-rl; transform: rotate(180deg);">Greenwood</p>	19. Architect or Engineer UNKNOWN		31. Wall Construction Beveled siding		
	20. Contractor or Builder UNKNOWN		32. Roof Type & Material Hip Asbestos		
	21. Original Use, if apparent Residence		33. No of Bays Front Side		
	22 Present Use Residence		34. Wall Treatment Beveled siding paint		
	23 Ownership Public <input type="checkbox"/> Private <input checked="" type="checkbox"/>		35. Plan Shape Rectangular		
	24. Owner's Name & Address, if known Geo Y + Amy Harvey 910 W. Stewart Rd.		36. Changes (Explain in #42) closed Addition: <input type="checkbox"/> in back Altered <input checked="" type="checkbox"/> Porch Moved <input type="checkbox"/>		
	25 Open to Public? Yes <input type="checkbox"/> No <input checked="" type="checkbox"/>		37. Condition Interior Good Exterior Good		
	26. Local Contact Person or Organization		38. Preservation Underway? Yes <input type="checkbox"/> No <input checked="" type="checkbox"/>		
	27 Other Surveys in Which Included		39. Endangered? Yes <input checked="" type="checkbox"/> No <input type="checkbox"/> By What? <input type="checkbox"/> Ordering of W. Bodwy		
	9 Coordinates UTM Lat Long		40. Visible from Public Road? Yes <input checked="" type="checkbox"/> No <input type="checkbox"/>		
10 Site <input type="checkbox"/> Building <input checked="" type="checkbox"/> Structure <input type="checkbox"/> Object <input type="checkbox"/>		41. Distance from and Frontage on Road 30ft. APPROX.			
11 On National Register? Yes <input type="checkbox"/> No <input type="checkbox"/>		42. Further Description of Important Features OAK Woodwork downstairs,		5. Other Name(s)	
12 Is II Eligible? Yes <input type="checkbox"/> No <input type="checkbox"/>		43 History and Significance This is an excellent example of 1910 architecture.			
13 Part of Estab Hist Dist? Yes <input type="checkbox"/> No <input type="checkbox"/>		44 Description of Environment and Outbuildings Residential Area			
14. District Potent'l? Yes <input type="checkbox"/> No <input type="checkbox"/>		45 Sources of Information OWNER			
15 Name of Established District		46 Prepared by Alicia Goshong			
		47 Organization Pres. W. Bodwy			
		48 Date 4/30/99			
		49 Revision Date(s)			


Office of Historic Preservation, P.O. Box 176, Jefferson City, Missouri 65101
HISTORIC INVENTORY

BOAS006 - 407

<p>1 No</p> <p>2 County <i>Boone</i></p> <p>3 Location of Negatives</p>	<p>4 Present Name(s) <i>Naomi Calkins Ingram</i></p> <p>5 Other Name(s)</p>	1 No	
<p>6 Specific Location <i>911 W. Stewart Rd Henninger, SO Lot 2</i></p> <p>7 City or Town If Rural, Township & Vicinity <i>COLUMBIA, Mo.</i></p> <p>8 Site Plan with North Arrow</p> <div style="text-align: center;"> <p style="margin-left: 100px;"><i>Stewart</i></p> </div>	<p>16 Thematic Category</p> <p>17 Date(s) or Period <i>1920's</i></p> <p>18 Style or Design</p> <p>19 Architect or Engineer <i>Unknown</i></p> <p>20 Contractor or Builder <i>Unknown</i></p> <p>21 Original Use, if apparent <i>Residence</i></p> <p>22 Present Use <i>Residence</i></p> <p>23 Ownership Public <input type="checkbox"/> Private <input checked="" type="checkbox"/></p> <p>24 Owner's Name & Address, if known <i>Naomi Calkins Ingram 911 W. Stewart</i></p> <p>25 Open to Public? Yes <input type="checkbox"/> No <input checked="" type="checkbox"/></p> <p>26 Local Contact Person or Organization</p> <p>27 Other Surveys in Which Included</p>	<p>28 No. of Stories <i>1</i></p> <p>29 Basement? <i>Full</i> Yes <input checked="" type="checkbox"/> No <input type="checkbox"/></p> <p>30 Foundation Material <i>Concrete</i></p> <p>31 Wall Construction <i>Stretcher Brick</i></p> <p>32 Roof Type & Material <i>Gable Asbestos</i></p> <p>33 No. of Bays Front Side</p> <p>34 Wall Treatment <i>Stretcher Brick</i></p> <p>35 Plan Shape <i>SQUARE</i></p> <p>36 Changes (Explain in #42) <i>Bedroom</i> Addition <input checked="" type="checkbox"/> Altered <input type="checkbox"/> Moved <input type="checkbox"/></p> <p>37 Condition Interior <i>Good</i> Exterior <i>Good</i></p> <p>38 Preservation Underway? Yes <input type="checkbox"/> No <input checked="" type="checkbox"/></p> <p>39 Endangered? By What? <i>Widening w. Bdivy</i> Yes <input checked="" type="checkbox"/> No <input type="checkbox"/></p> <p>40 Visible from Public Road? Yes <input checked="" type="checkbox"/> No <input type="checkbox"/></p> <p>41 Distance from and Frontage on Road <i>30 ft.</i></p>	2 County
<p>9 Coordinates UTM Lat Long</p> <p>10 Site Building <input checked="" type="checkbox"/> Structure Object <input type="checkbox"/></p> <p>11 On National Register? Yes <input type="checkbox"/> No <input type="checkbox"/></p> <p>12 Is It Eligible? Yes <input type="checkbox"/> No <input type="checkbox"/></p> <p>13 Part of Estab Hist Dist? Yes <input type="checkbox"/> No <input type="checkbox"/></p> <p>14 District Potent'l? Yes <input type="checkbox"/> No <input type="checkbox"/></p> <p>15 Name of Established District</p>	<p>42. Further Description of Important Features</p> <div style="text-align: center; height: 100px;"> </div>	4 Present Name(s)	
<p>43 History and Significance <i>this is an excellent example of 1920's architecture</i></p>	<p>44 Description of Environment and Outbuildings <i>Residential Area</i></p>		5 Other Name(s)
<p>45 Sources of Information <i>OWNER</i></p>	<p>46 Prepared by <i>Kleiana Goshong</i></p> <p>47 Organization <i>Pres. W. Bdivy</i></p> <p>48 Date <i>4/30/99</i></p> <p>49 Revision Date(s)</p>		

Office of Historic Preservation, P.O. Box 176, Jefferson City, Missouri 65101
HISTORIC INVENTORY

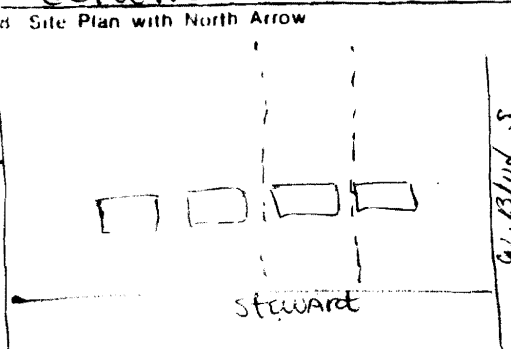
BOH5006-408

1 No		4 Present Name(s) KENNETH and DELMAR GEBHARDT		1 No
2 County Boone		5 Other Name(s)		
3 Location of Negatives				
6 Specific Location 913 STEWART Rd. Henninger SD Lot 1		16 Thematic Category		2. County
7 City or Town If Rural, Township & Vicinity Columbia, Mo.		17 Date(s) or Period about 1920		
8 Site Plan with North Arrow 		18 Style or Design		
9 Coordinates UTM		19 Architect or Engineer Unknown		4 Present Name(s)
10 Site: Building: Structure: Object:		20 Contractor or Builder Unknown		
11 On National Register? Yes: No:		21 Original Use, if apparent Residence		
12 Is Eligible? Yes: No:		22 Present Use Residence		5. Other Name(s)
13 Part of Estab. Hist. Dist.? Yes: No:		23 Ownership Public: Private:		
14 District Potent? Yes: No:		24 Owner's Name & Address, if known KENNETH and DELMAR GEBHARDT 913 STEWART Rd. Columbia, Mo.		
15 Name of Established District		25 Open to Public? Yes: No:		1. No
42 Further Description of Important Features 8" wide BASEBOARD		26 Local Contact Person or Organization		
43 History and Significance This is an excellent example of 1920's architecture.		27 Other Surveys in Which Included		
44 Description of Environment and Outbuildings Residential area		28 No. of Stories 1		1. No
45 Sources of Information OWNER		29 Basement? Yes: No: full		
		30 Foundation Material concrete		
		31 Wall Construction Stretcher Brick		1. No
		32 Roof Type & Material Gable Asbestos Shingle		
		33 No. of Bays Front: Side:		
		34 Wall Treatment Stretcher Brick		1. No
		35 Plan Shape Rectangular		
		36 Changes (Explain in #42) Addition: Altered: Moved: none		
		37 Condition Interior: Exterior: Excellent Excellent		1. No
		38 Preservation Underway? Yes: No: No		
		39 Endangered? By What? Yes: No: Widening w. Balwy.		
		40 Visible from Public Road? Yes: No: No		1. No
		41 Distance from and Frontage on Road 50 to 35 ft. APPROX		
		Photo		
		46 Prepared by Miana Greshong		1. No
		47 Organization Preserv. W. Balwy		
		48 Date 4/30/99		
		49 Revision Date(s)		1. No

Office of Historic Preservation, P.O. Box 176, Jefferson City, Missouri 65101
HISTORIC INVENTORY

BOAS006-409

1 No	4 Present Name(s) ALBERT H. EST GINTER
2 County Boone	5 Other Name(s)
3 Location of Negatives	

6 Specific Location 914 Stewart Rd. Westwood Add box 200 FT NE PT Lot 160	16 Thematic Category	28 No of Stories 2
7 City or Town // Rural, Township & Vicinity Columbia, Mo.	17 Date(s) or Period 1905 to 1910	29 Basement? Full Yes <input checked="" type="checkbox"/> No <input type="checkbox"/>
8 Site Plan with North Arrow 	18 Style or Design	30 Foundation Material Concrete
9 Coordinates UTM Lat Long	19 Architect or Engineer Unknown	31 Wall Construction Beveled Siding
10 Site: Building <input type="checkbox"/> Structure <input type="checkbox"/> Object <input type="checkbox"/>	20 Contractor or Builder Unknown	32 Roof Type & Material Gable Asbestos Shingles
11 On National Register? Yes <input type="checkbox"/> No <input type="checkbox"/>	21 Original Use, if apparent Residence	33 No of Bays Front _____ Side _____
12 Is Eligible? Yes <input type="checkbox"/> No <input type="checkbox"/>	22 Present Use Residence	34 Wall Treatment Beveled siding
13 Part of Estab. Hist. Dist.? Yes <input type="checkbox"/> No <input type="checkbox"/>	23 Ownership Public <input type="checkbox"/> Private <input checked="" type="checkbox"/>	35 Plan Shape SQUARE
14 District Potent.? Yes <input type="checkbox"/> No <input type="checkbox"/>	24 Owner's Name & Address, if known Albert H. Ginter 914 STEWART RD.	36 Changes (Explain in #42) Addition <input checked="" type="checkbox"/> Room Moved <input type="checkbox"/>
15 Name of Established District	25 Open to Public? Yes <input type="checkbox"/> No <input checked="" type="checkbox"/>	37 Condition Interior <u>Good</u> Exterior <u>Good</u>
	26 Local Contact Person or Organization	38 Preservation Underway? Yes <input type="checkbox"/> No <input checked="" type="checkbox"/>
	27 Other Surveys in Which Included	39 Endangered? By What? Yes <input checked="" type="checkbox"/> No <input type="checkbox"/> Widening W. Blvd
		40 Visible from Public Road? Yes <input checked="" type="checkbox"/> No <input type="checkbox"/>
		41 Distance from and Frontage on Road 30 ft. APPROX.

42 Further Description of Important Features	Photo
--	-------

43 History and Significance
this is an excellent example of early 1900's architecture.

44 Description of Environment and Outbuildings
Good residential area

45 Sources of Information OWNER	46 Prepared by Allena Goshong
	47 Organization Pres. W. Blvd
	48 Date 4/30/19
	49 Revision Date(s)

Office of Historic Preservation, P.O. Box 176, Jefferson City, Missouri 65101
HISTORIC INVENTORY

BOASCOLE - 410

<p>1 No</p> <p>2 County <i>Boone</i></p> <p>3 Location of Negatives</p>	<p>4 Present Name(s) <i>John M + Nora Neukom</i></p> <p>5 Other Name(s) <i>Original Owners -</i></p>	1 No				
<p>6 Specific Location <i>915 W. STEWART Rd R.W. MORE SO LOT 149 Westwood Odd Lot 9 + Lot 10</i></p> <p>7 City or Town If Rural, Township & Vicinity <i>Columbia, Mo.</i></p> <p>8 Site Plan with North Arrow</p> <div style="border: 1px solid black; padding: 5px; margin-top: 10px;"> <p style="text-align: center;">↑ N</p> <p style="text-align: center;"><i>Stewart</i></p> <p style="text-align: right;"><i>Frederia</i></p> </div>	<p>16 Thematic Category</p> <p>17 Date(s) or Period <i>1927</i></p> <p>18 Style or Design</p> <p>19 Architect or Engineer <i>BILL BARVER</i></p> <p>20 Contractor or Builder <i>Foreman</i></p> <p>21 Original Use, if apparent <i>Residence</i></p> <p>22 Present Use <i>Residence</i></p> <p>23 Ownership Public <input type="checkbox"/> Private <input checked="" type="checkbox"/></p> <p>24 Owner's Name & Address, if known <i>John M + Nora Neukom 915 W. STEWART Rd.</i></p> <p>25 Open to Public? Yes <input type="checkbox"/> No <input checked="" type="checkbox"/></p> <p>26 Local Contact Person or Organization</p> <p>27 Other Surveys in Which Included</p>	<p>28 No of Stories <i>2</i></p> <p>29 Basement? Yes <input checked="" type="checkbox"/> No <input type="checkbox"/> <i>full</i></p> <p>30 Foundation Material <i>concrete</i></p> <p>31. Wall, Construction <i>SHAKE shingles</i></p> <p>32. Roof Type & Material <i>Knapped Gable Asbestos</i></p> <p>33. No. of Bays Front _____ Side _____</p> <p>34. Wall Treatment <i>SHAKE shingles</i></p> <p>35. Plan Shape <i>SQUARE</i></p> <p>36. Changes (Explain in #42) Addition <input checked="" type="checkbox"/> Altered <input type="checkbox"/> Moved <input type="checkbox"/> <i>Back Porch</i></p> <p>37. Condition Interior <i>Excellent</i> Exterior <i>Excellent</i></p> <p>38. Preservation Underway? Yes <input type="checkbox"/> No <input checked="" type="checkbox"/></p> <p>39. Endangered? By What? Yes <input checked="" type="checkbox"/> No <input type="checkbox"/> <i>Widening w. Bdwy</i></p> <p>40. Visible from Public Road? Yes <input checked="" type="checkbox"/> No <input type="checkbox"/></p> <p>41. Distance from and Frontage on Road <i>50 ft APPROX.</i></p>	2 County			
<p>9 Coordinates UTM Lat _____ Long _____</p> <p>10 Site Building <input checked="" type="checkbox"/> Structure Object <input type="checkbox"/></p> <table border="1" style="width:100%; border-collapse: collapse;"> <tr> <td style="width:50%;">11 On National Register? Yes <input type="checkbox"/> No <input checked="" type="checkbox"/></td> <td style="width:50%;">12 Is It Eligible? Yes <input type="checkbox"/> No <input checked="" type="checkbox"/></td> </tr> <tr> <td>13 Part of Estab Hist Dist? Yes <input type="checkbox"/> No <input checked="" type="checkbox"/></td> <td>14. District Potent'? Yes <input type="checkbox"/> No <input checked="" type="checkbox"/></td> </tr> </table> <p>15 Name of Established District</p>	11 On National Register? Yes <input type="checkbox"/> No <input checked="" type="checkbox"/>	12 Is It Eligible? Yes <input type="checkbox"/> No <input checked="" type="checkbox"/>	13 Part of Estab Hist Dist? Yes <input type="checkbox"/> No <input checked="" type="checkbox"/>	14. District Potent'? Yes <input type="checkbox"/> No <input checked="" type="checkbox"/>	<p>42. Further Description of Important Features</p> <div style="border: 1px solid black; height: 100px; display: flex; align-items: center; justify-content: center;"> <p style="font-size: 2em;">X</p> </div> <p style="text-align: center;">Photo</p>	4 Present Name(s)
11 On National Register? Yes <input type="checkbox"/> No <input checked="" type="checkbox"/>	12 Is It Eligible? Yes <input type="checkbox"/> No <input checked="" type="checkbox"/>					
13 Part of Estab Hist Dist? Yes <input type="checkbox"/> No <input checked="" type="checkbox"/>	14. District Potent'? Yes <input type="checkbox"/> No <input checked="" type="checkbox"/>					
<p>43 History and Significance <i>this is an excellent example of 1920s architecture.</i></p> <p>44 Description of Environment and Outbuildings</p> <p>45 Sources of Information <i>OWNER</i></p>	<p>46 Prepared by <i>Heliana Proshony</i></p> <p>47 Organization <i>Preserv. w. Bdwy</i></p> <p>48. Date <i>4/30/19</i></p> <p>49 Revision Date(s)</p>	5 Other Name(s)				

Office of Historic Preservation, P.O. Box 176, Jefferson City, Missouri 65101
HISTORIC INVENTORY

BOA#006-411

1 No		4 Present Name(s) CARL D and Ila M PORTWOOD		1 No
2 County Boone		5 Other Name(s)		
3 Location of Negatives				
6 Specific Location 916 Stewart Rd. Westwood Add 74x200 FT MN PT LOT 160		16 Thematic Category		2 County
7 City or Town - If Rural, Township & Vicinity Columbia, Mo.		17 Date(s) or Period 1936		
8 Site Plan with North Arrow		18 Style or Design		
		19 Architect or Engineer Unknown		4 Present Name(s)
		20 Contractor or Builder Unknown		
9 Coordinates UTM Lat Long		21 Original Use, if apparent Residence		
10 Site: Building X Structure: Object		22 Present Use Residence		
11 On National Register? Yes No		23 Ownership Public Private X		
12 Is It Eligible? Yes No		24 Owner's Name & Address, if known CARL + Ila PORTWOOD 916 STEWART Rd.		
13 Part of Estab Hst Dist? Yes No		25 Open to Public? Yes No X		
14 District Potent? Yes No		26 Local Contact Person or Organization		
15 Name of Established District		27 Other Surveys in Which Included		
42 Further Description of Important Features Interesting wood around fireplace, Cathedral ceiling in living room with wood beams.		38 Preservation Underway? Yes No X		5 Other Name(s)
43 History and Significance This is an excellent example of 1930's architecture.		39 Endangered? By What? Yes No X widening W. Blvd.		
44 Description of Environment and Outbuildings Residential Area		40 Visible from Public Road? Yes X No		
45 Sources of Information OWNERS		41 Distance from and Frontage on Road About 30 ft.		
		46 Prepared by Wiana Groshong		
		47 Organization Preserv. W. Blvd		
		48 Date 7/30/79		
		49 Revision Date(s)		

Office of Historic Preservation, P.O. Box 176, Jefferson City, Missouri 65101
HISTORIC INVENTORY

BOAS006-412

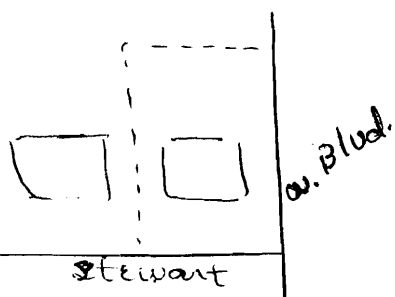
<p>1 No</p> <p>2 County <u>Boone</u></p> <p>3 Location of Negatives</p>	<p>4 Present Name(s) <u>John m + nora Neukom</u></p> <p>5 Other Name(s)</p>	1 No
<p>6 Specific Location <u>917 Stewart</u> <u>Westwood Add Lot 9</u></p> <p>7 City or Town If Rural, Township & Vicinity <u>Columbia, Mo.</u></p> <p>8 Site Plan with North Arrow</p> <div style="border: 1px solid black; padding: 5px; margin: 5px;"> <p style="font-size: small;">NW W. Blvd.</p> <p style="text-align: center;">Stewart</p> </div> <p>9 Coordinates UTM Lat Long</p>	<p>16 Thematic Category</p> <p>17 Date(s) or Period <u>1925 approx.</u></p> <p>18 Style or Design <u>GARAGE House</u></p> <p>19 Architect or Engineer</p> <p>20 Contractor or Builder <u>EDWARDS</u></p> <p>21 Original Use, if apparent <u>Residence</u></p> <p>22 Present Use <u>Residence</u></p> <p>23 Ownership Public <input type="checkbox"/> Private <input checked="" type="checkbox"/></p> <p>24 Owner's Name & Address, if known <u>John + nora Neukom</u> <u>915 Stewart Rd</u></p> <p>25 Open to Public? Yes <input type="checkbox"/> No <input checked="" type="checkbox"/></p> <p>26 Local Contact Person or Organization</p> <p>27 Other Surveys in Which Included</p>	2. County
<p>10 Site: <input type="checkbox"/> Building <input checked="" type="checkbox"/> Structure: <input type="checkbox"/> Object <input type="checkbox"/></p> <p>11 On National Register? Yes <input type="checkbox"/> No <input type="checkbox"/></p> <p>12 Is II Eligible? Yes <input type="checkbox"/> No <input type="checkbox"/></p> <p>13 Part of Estab. Hist. Dist.? Yes <input type="checkbox"/> No <input type="checkbox"/></p> <p>14 District Potent'l? Yes <input type="checkbox"/> No <input type="checkbox"/></p> <p>15 Name of Established District</p>	<p>28 No of Stories <u>1</u></p> <p>29 Basement? Yes <input type="checkbox"/> No <input checked="" type="checkbox"/></p> <p>30 Foundation Material <u>Concrete Block</u></p> <p>31 Wall Construction <u>BOARD & BATTEN</u></p> <p>32 Roof Type & Material <u>Shingled Gable ASBESTOS Roll</u></p> <p>33 No. of Bays Front <u> </u> Side <u> </u></p> <p>34 Wall Treatment</p> <p>35 Plan Shape <u>SQUARE</u></p> <p>36 Changes (Explain in #42) Addition: <input type="checkbox"/> Altered: <input type="checkbox"/> Moved: <input type="checkbox"/> <u>Remodeled</u></p> <p>37 Condition Interior <u>Good</u> Exterior <u>Good</u></p> <p>38 Preservation Underway? Yes <input type="checkbox"/> No <input checked="" type="checkbox"/></p> <p>39 Endangered? By What? Yes <input type="checkbox"/> No <input checked="" type="checkbox"/> <u>Widening w. Bdwy.</u></p> <p>40 Visible from Public Road? Yes <input checked="" type="checkbox"/> No <input type="checkbox"/></p> <p>41 Distance from and Frontage on Road <u>100 ft. APPROX.</u></p>	4 Present Name(s)
<p>42 Further Description of Important Features</p>	<p style="text-align: center;">Photo</p>	5. Other Name(s)
<p>43 History and Significance <u>This is an excellent example of 1920 architecture.</u></p>		
<p>44 Description of Environment and Outbuildings <u>Good Residential Area -</u></p>		
<p>45 Sources of Information <u>OWNER</u></p>	<p>46 Prepared by <u>Melana Johnson</u></p> <p>47 Organization <u>Preserv. w. Bdwy.</u></p> <p>48 Date <u>4/30/19</u></p> <p>49 Revision Date(s)</p>	

Office of Historic Preservation, P.O. Box 176, Jefferson City, Missouri 65101
HISTORIC INVENTORY

BOAS006-413

1 No		4 Present Name(s) Clayton + Jeanette A. Hill		1 No	
2 County Boone		5 Other Name(s)		2 County	
3 Location of Negatives		6 Specific Location 918 Stewart Rd. Westwood Qdd SE PT E 68 FT LF S 163.6 FT LT 160		16 Thematic Category	
7 City or Town Columbia, Mo.		17 Date(s) or Period 1950's		28 No. of Stories 2	
8 Site Plan with North Arrow		18 Style or Design		29 Basement? Yes <input checked="" type="checkbox"/> No <input type="checkbox"/>	
9 Coordinates Lat _____ Long _____ UTM _____		19 Architect or Engineer		30 Foundation Material Concrete	
10 Site <input type="checkbox"/> Building <input checked="" type="checkbox"/> Structure <input type="checkbox"/> Object <input type="checkbox"/>		20 Contractor or Builder Sheldon Jentay		31 Wall Construction Stretcher Brick	
11 On National Register? Yes <input type="checkbox"/> No <input type="checkbox"/>		21 Original Use, if apparent Duplex		32 Roof Type & Material Gable Asbestos	
12 Is It Eligible? Yes <input type="checkbox"/> No <input type="checkbox"/>		22 Present Use Duplex		33 No. of Bays Front _____ Side _____	
13 Part of Estab Hist Dist? Yes <input type="checkbox"/> No <input type="checkbox"/>		23 Ownership Public <input type="checkbox"/> Private <input checked="" type="checkbox"/>		34 Wall Treatment Stretcher Brick	
14 District Potent'l? Yes <input type="checkbox"/> No <input type="checkbox"/>		24 Owner's Name & Address, if known Clayton + Jeanette Hill Rt 8 Box 426		35 Plan Shape Square	
15 Name of Established District		25 Open to Public? Yes <input type="checkbox"/> No <input checked="" type="checkbox"/>		36 Changes (Explain in #42) None Addition <input type="checkbox"/> Altered <input type="checkbox"/> Moved <input type="checkbox"/>	
42 Further Description of Important Features		26 Local Contact Person of Organization		37 Condition Interior <u>Good</u> Exterior <u>Good</u>	
43 History and Significance architectural intrusion into neighborhood		27 Other Surveys in Which Included		38 Preservation Underway? Yes <input type="checkbox"/> No <input checked="" type="checkbox"/>	
44 Description of Environment and Outbuildings residential area		45 Sources of Information Owner's Observation		39 Endangered? By What? Yes <input checked="" type="checkbox"/> No <input type="checkbox"/> widening of w. Bdwy	
				40 Visible from Public Road? Yes <input checked="" type="checkbox"/> No <input type="checkbox"/>	
				41 Distance from and Frontage on Road about 30ft.	
				46 Prepared by Alana Johnson	
				47 Organization Preserv. w. Bdwy	
				48 Date 5/2/99	
				49 Revision Date(s)	

NL



✓

Office of Historic Preservation, P.O. Box 176, Jefferson City, Missouri 65101
HISTORIC INVENTORY

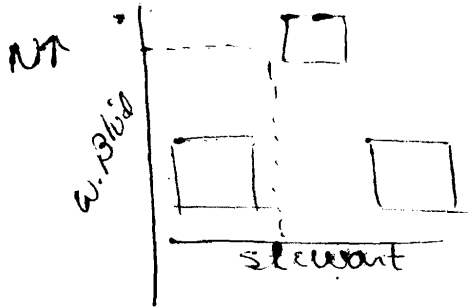
BOAS006-414

1 No	4 Present Name(s) R.E. BROWN & Norma S. BROWN
2 County Boone	5 Other Name(s)
3 Location of Negatives	

6 Specific Location
 919 Stewart Rd
 R.W. MORE SO LOT 149
 Westwood Add. Lot 8

7 City or Town, If Rural, Township & Vicinity
 Columbia, Mo.

8 Site Plan with North Arrow



16 Thematic Category

17 Date(s) or Period
1930 approx.

18 Style or Design

19 Architect or Engineer
Unknown

20 Contractor or Builder
Unknown

21 Original Use, if apparent
Residence

22 Present Use
Residence

23 Ownership
Public Private

24 Owner's Name & Address, if known
R.E. & Norma S. BROWN
919 Stewart Rd

25 Open to Public?
Yes No

26 Local Contact Person or Organization

27 Other Surveys in Which Included

28 No of Stories 2

29 Basement? Yes No
full

30 Foundation Material
Concrete

31 Wall Construction
Stretch Brick

32 Roof Type & Material
Gable w/ dormers - asbestos

33 No. of Bays
Front Side

34 Wall Treatment
Stretch Brick

35 Plan Shape
Square

36 Changes (Explain in #42)
Addition Altered Moved
None

37 Condition
Interior Good
Exterior Good

38 Preservation Underway? Yes No

39 Endangered? Yes No
By What? Rebuilding w. Bdwy

40 Visible from Public Road? Yes No

41 Distance from and Frontage on Road
about 30 ft.

9 Coordinates UTM
Lat
Long

10 Site: Building <input checked="" type="checkbox"/>	Structure: Object <input type="checkbox"/>
11 On National Register? Yes <input type="checkbox"/> No <input checked="" type="checkbox"/>	12 Is II Eligible? Yes <input type="checkbox"/> No <input type="checkbox"/>
13 Part of Estab. Hist. Dist.? Yes <input type="checkbox"/> No <input checked="" type="checkbox"/>	14 District Potential? Yes <input type="checkbox"/> No <input type="checkbox"/>

15 Name of Established District

42 Further Description of Important Features

Photo

43 History and Significance
 This is an excellent example of 1930's architecture.

44 Description of Environment and Outbuildings
 Residential Area

45 Sources of Information
 Observation

46 Prepared by
 Diana Grohning

47 Organization
 Pres. W. Bdwy

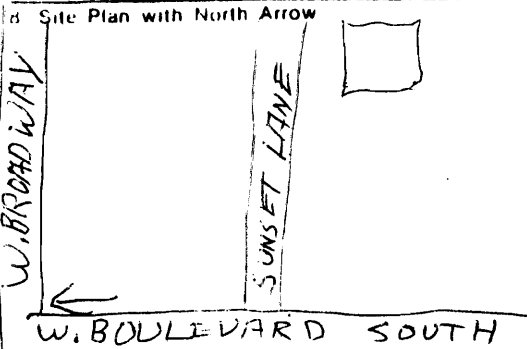
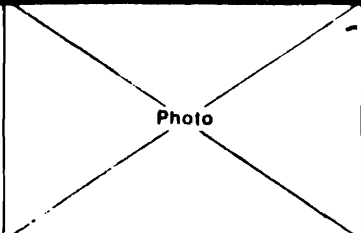
48 Date
 5/2/99

49 Revision Date(s)

1 No
2 County
4 Present Name(s)
5 Other Name(s)

Office of Historic Preservation, P.O. Box 176, Jefferson City, Missouri 65101
HISTORIC INVENTORY

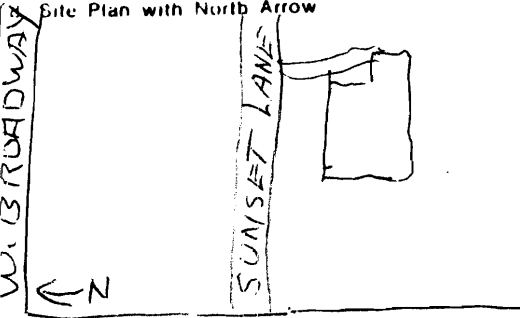
BOASOOL6-415

1 No		4 Present Name(s) ANDREW H II and ALICE F LA FORCE		1 No
2 County BOONE		5 Other Name(s)		
3 Location of Negatives				
6 Specific Location 900 Sunset LN E. Westwood Addition W 50 ft of N 171 1/3 FT of S 293 FT of S 1/2 LOT 146		16 Thematic Category		2. County
7 City or Town If Rural, Township & Vicinity Columbia		17 Date(s) or Period		
8 Site Plan with North Arrow 		18 Style or Design		
9 Coordinates UTM Lat Long		19 Architect or Engineer Not known		4 Present Name(s)
10 Site: <input type="checkbox"/> Burding <input type="checkbox"/> Structure: <input type="checkbox"/> Object: <input type="checkbox"/>		20 Contractor or Builder Not known		
11 On National Register? Yes <input type="checkbox"/> No <input checked="" type="checkbox"/>		21 Original Use, if apparent residence		
12 Is it Eligible? Yes <input type="checkbox"/> No <input checked="" type="checkbox"/>		22 Present Use residence		5 Other Name(s)
13 Part of Estab Hist Dist? Yes <input type="checkbox"/> No <input type="checkbox"/>		23 Ownership Public <input type="checkbox"/> Private <input checked="" type="checkbox"/>		
14 District Potent'l? Yes <input type="checkbox"/> No <input type="checkbox"/>		24 Owner's Name & Address, if known ANDREW H II and ALICE F LA FORCE 900 Sunset LN E Columbia, Mo.		
15 Name of Established District		25 Open to Public? Yes <input type="checkbox"/> No <input checked="" type="checkbox"/>		4 Present Name(s)
42 Further Description of Important Features		26 Local Contact Person or Organization		
43 History and Significance Typical example of high quality early 20 th century bungalow/bungalow style		27 Other Surveys in Which Included		
44 Description of Environment and Outbuildings attached garage		28 No of Stories 1		5 Other Name(s)
45 Sources of Information		29 Basement? Yes <input type="checkbox"/> No <input checked="" type="checkbox"/>		
46 Prepared by A. Schubert		30 Foundation Material concrete		
47 Organization W. Broadway		31 Wall Construction		5 Other Name(s)
48 Date 4/79		32 Roof Type & Material gable- asphalt shingle		
49 Revision Date(s)		33 No of Bays Front 1/1 side		
		34 Wall Treatment clapboard		5 Other Name(s)
		35 Plan Shape L-shaped		
		36 Changes (Explain in #42) Addition: <input type="checkbox"/> Altered: <input type="checkbox"/> Moved: <input type="checkbox"/>		
		37 Condition Interior: <u>fair</u> Exterior: <u>fair</u>		5 Other Name(s)
		38 Preservation Underway? Yes <input type="checkbox"/> No <input checked="" type="checkbox"/>		
		39 Endangered? Yes <input type="checkbox"/> No <input checked="" type="checkbox"/> By What? <u>Widening of Broadway?</u>		
		40 Visible from Public Road? Yes <input type="checkbox"/> No <input type="checkbox"/>		5 Other Name(s)
		41 Distance from and Frontage on Road		
		Photo 		

Office of Historic Preservation, P.O. Box 176, Jefferson City, Missouri 65101
HISTORIC INVENTORY

BOAS006 - 416

1 No	4 Present Name(s) <i>FRANCES R WATERS</i>
2 County <i>Boone</i>	5 Other Name(s)
3 Location of Negatives	

6 Specific Location <i>902 Sunset Ln. E Westwood Addition E 73.3 ft of N 147 ft of S 1/2 Lot 147</i>	16 Thematic Category	28 No of Stories <i>1</i>
	17 Date(s) or Period	29 Basement? <i>Partial</i> Yes <input type="checkbox"/> No <input type="checkbox"/>
7 City or Town <i>Columbia</i>	18 Style or Design	30 Foundation Material <i>Concrete</i>
8 Site Plan with North Arrow 	19 Architect or Engineer <i>Not known</i>	31 Wall Construction
	20 Contractor or Builder <i>Not known</i>	32 Roof Type & Material <i>Gable Shingle</i>
9 Coordinates Lat Long	21 Original Use, if apparent <i>residence</i>	33 No. of Bays Front Side
10 Site: <input type="checkbox"/> Building <input checked="" type="checkbox"/> Structure: <input type="checkbox"/> Object: <input type="checkbox"/>	22 Present Use <i>residence</i>	34 Wall Treatment <i>Clapboard</i>
	11 On National Register? Yes <input type="checkbox"/> No <input checked="" type="checkbox"/>	23 Ownership Public <input type="checkbox"/> Private <input checked="" type="checkbox"/>
12 Is It Eligible? Yes <input type="checkbox"/> No <input checked="" type="checkbox"/>	24 Owner's Name & Address, if known <i>FRANCES R WATERS 902 SUNSET LN E COLUMBIA, MO.</i>	36 Changes (Explain in #42) Addition <input type="checkbox"/> Altered <input type="checkbox"/> Moved <input type="checkbox"/>
13 Part of Estab Hist Dist? Yes <input type="checkbox"/> No <input type="checkbox"/>	25 Open to Public? Yes <input type="checkbox"/> No <input checked="" type="checkbox"/>	37 Condition Interior <i>fair</i> Exterior <i>fair</i>
14 District Potential? Yes <input type="checkbox"/> No <input type="checkbox"/>	26 Local Contact Person or Organization	38 Preservation Underway? Yes <input type="checkbox"/> No <input type="checkbox"/>
15 Name of Established District	27 Other Surveys in Which Included	39 Endangered? By What? Yes <input type="checkbox"/> No <input type="checkbox"/> <i>Widening of Road</i>
42 Further Description of Important Features		40 Visible from Public Road? Yes <input type="checkbox"/> No <input type="checkbox"/>
		41 Distance from and Frontage on Road

42 Further Description of Important Features	5 Other Name(s) <div style="text-align: center; border: 1px solid black; width: 100px; height: 100px; margin: auto;">Photo</div>
--	---

43 History and Significance
*Very nice example of high quality early 20th century
 single-story bungalow style.*

44 Description of Environment and Outbuildings
Detached garage.

45 Sources of Information	46 Prepared by <i>H. Kretzler</i>
	47 Organization <i>Historic Preservation 17 W Broadway</i>
	48 Date <i>4/79</i>
	49 Revision Date(s)

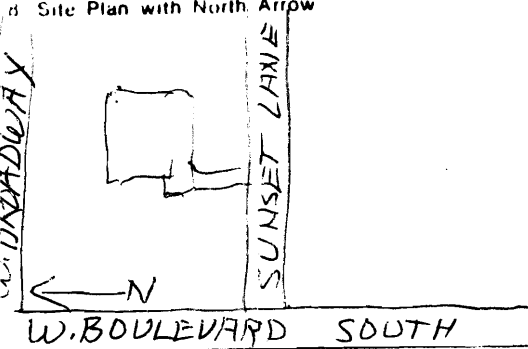
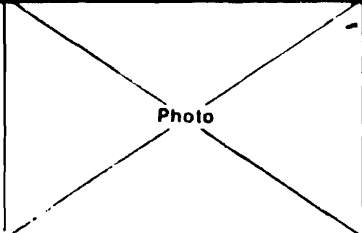
Office of Historic Preservation, P.O. Box 176, Jefferson City, Missouri 65101
HISTORIC INVENTORY

130AS006-417

1 No		4 Present Name(s) M. LEROY AND VIRGINIA FISHER		1 No	
2 County Boone		5 Other Name(s)			2 County
3 Location of Negatives					
6 Specific Location 904 E Sunset Ln. WESTWOOD ADD W 73.3 Ft OF E 146.6 Ft OF N 141.15 Ft LOT 147		16 Thematic Category		28 No of Stories 1 1/2	
7 City or Town II Rural, Township & Vicinity Columbia		17 Date(s) or Period		29 Basement? Yes <input type="checkbox"/> No <input checked="" type="checkbox"/>	
8 Site Plan with North Arrow 		18 Style or Design		30 Foundation Material concrete	
		19 Architect or Engineer Not available		31 Wall Construction	
		20 Contractor or Builder Not available		32 Roof Type & Material gable Shingle	
		21 Original Use, if apparent residence		33 No. of Bays Front Side	
		22 Present Use residence		34 Wall Treatment Clapboard	
		23 Ownership Public <input type="checkbox"/> Private <input checked="" type="checkbox"/>		35 Plan Shape Irregular	
9 Coordinates UTM Lat Long		24 Owner's Name & Address, if known M. LEROY AND VIRGINIA FISHER 904 E. Sunset Ln. Columbia, Mo.		36 Changes (Explain in #42) Addition <input type="checkbox"/> Altered <input type="checkbox"/> Moved <input type="checkbox"/>	
10 Site: <input type="checkbox"/> Building <input checked="" type="checkbox"/> Structure: <input type="checkbox"/> Object: <input type="checkbox"/>		25 Open to Public? Yes <input type="checkbox"/> No <input checked="" type="checkbox"/>		37 Condition Interior <u>Good</u> Exterior <u>Good</u>	
11 On National Register? Yes <input type="checkbox"/> No <input checked="" type="checkbox"/>		26 Local Contact Person or Organization		38 Preservation Underway? Yes <input type="checkbox"/> No <input checked="" type="checkbox"/>	
12 Is It Eligible? Yes <input type="checkbox"/> No <input checked="" type="checkbox"/>		27 Other Surveys in Which Included		39 Endangered? By What? Yes <input checked="" type="checkbox"/> No <input type="checkbox"/> Wedging W. Broadway	
13 Part of Estab Hist Dist? Yes <input type="checkbox"/> No <input type="checkbox"/>				40 Visible from Public Road? Yes <input type="checkbox"/> No <input type="checkbox"/>	
14 District Potent? Yes <input type="checkbox"/> No <input type="checkbox"/>				41 Distance from and Frontage on Road	
15 Name of Established District				5 Other Name(s)	
42 Further Description of Important Features					
43 History and Significance Typical example of high quality early 20th century bungalow / bulldog style					
44 Description of Environment and Outbuildings attached garage -					
45 Sources of Information		46 Prepared by A. S. Stupples			
		47 Organization Preservation			
		48 Date 4/79			
		49 Revision Date(s)			

Office of Historic Preservation, P.O. Box 176, Jefferson City, Missouri 65101
HISTORIC INVENTORY

BOAS0016-418

<p>1 No</p> <p>2 County <i>Boone</i></p> <p>3 Location of Negatives</p>	<p>4 Present Name(s) <i>RALPH V and RW TURNER</i></p> <p>5 Other Name(s)</p>	1 NO
<p>6 Specific Location <i>905 Sunset LN. E. AJ ESTES SD except 20ft for STREET lots 9, 10, 11</i></p> <p>7 City or Town If Rural, Township & Vicinity <i>Columbea</i></p> <p>8 Site Plan with North Arrow  </p> <p>9 Coordinates UTM Lat Long</p>	<p>16 Thematic Category</p> <p>17 Date(s) or Period</p> <p>18 Style or Design</p> <p>19 Architect or Engineer <i>Not known</i></p> <p>20 Contractor or Builder <i>Not known</i></p> <p>21 Original Use, if apparent <i>residence</i></p> <p>22 Present Use <i>residence</i></p> <p>23 Ownership Public <input type="checkbox"/> Private <input checked="" type="checkbox"/></p> <p>24 Owner's Name & Address, if known <i>RALPH V and RW TURNER 905 SUNSET LN. E. COLUMBEA MO.</i></p> <p>25 Open to Public? Yes <input type="checkbox"/> No <input checked="" type="checkbox"/></p> <p>26 Local Contact Person or Organization</p> <p>27 Other Surveys in Which Included</p>	2 County
<p>11 On National Register? Yes <input type="checkbox"/> No <input type="checkbox"/></p> <p>13 Part of Estab. Hist. Dist.? Yes <input type="checkbox"/> No <input type="checkbox"/></p> <p>15 Name of Established District</p>	<p>30 Foundation Material <i>Concrete</i></p> <p>31 Wall Construction</p> <p>32 Roof Type & Material <i>gable-shingle</i></p> <p>33 No. of Bays Front Side</p> <p>34 Wall Treatment <i>Clapboard</i></p> <p>35 Plan Shape <i>Rectangular</i></p> <p>36 Changes (Explain in #42) Addition <input type="checkbox"/> Altered <input type="checkbox"/> Moved <input type="checkbox"/></p> <p>37 Condition Interior <i>fairly good</i> Exterior <i>fairly good</i></p> <p>38 Preservation Underway? Yes <input type="checkbox"/> No <input checked="" type="checkbox"/></p> <p>39 Endangered? By What? Yes <input checked="" type="checkbox"/> No <input type="checkbox"/> <i>Widening of W. Broadway</i></p> <p>40 Visible from Public Road? Yes <input type="checkbox"/> No <input type="checkbox"/></p> <p>41 Distance from and Frontage on Road</p>	4 Present Name(s)
<p>42 Further Description of Important Features</p>		5 Other Name(s)
<p>43 History and Significance <i>Excellent example of high quality early 20th century bungalow / simplified style!</i></p>		
<p>44 Description of Environment and Outbuildings <i>detached garage</i></p>		
<p>45 Sources of Information</p>	<p>46 Prepared by <i>A. Petrucci</i></p> <p>47 Organization <i>W. W. Broadway</i></p> <p>48 Date <i>4/79</i></p> <p>49 Revision Date(s)</p>	

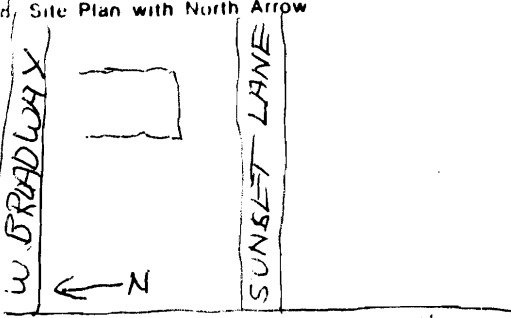
Office of Historic Preservation, P.O. Box 176, Jefferson City, Missouri 65101
HISTORIC INVENTORY

BOAS006-419

<p>1 No</p> <p>2 County <i>BOONE</i></p> <p>3 Location of Negatives</p>	<p>4 Present Name(s) <i>WILLIAM F AND BARBARA K CALLAHAN</i></p> <p>5 Other Name(s)</p>	1 No	
<p>6 Specific Location <i>908 Sunset Ln. E. Westwood Addition W 63.3 Ft of N 147.85 Ft of Lot 147 and E 10 ft of N 148.1 Ft Lot 148</i></p> <p>7 City or Town If Rural, Township & Vicinity <i>Columbia</i></p> <p>8 Site Plan with North Arrow</p> <div style="border: 1px solid black; padding: 5px; margin: 5px;"> <p style="text-align: center;">W. BROADWAY</p> <p style="text-align: center;">SUNSET AVE</p> <div style="text-align: center;"> </div> <p style="text-align: center;">W. BOULEVARD SOUTH</p> </div>	<p>16 Thematic Category</p> <p>17 Date(s) or Period</p> <p>18 Style or Design</p> <p>19 Architect or Engineer <i>Not known</i></p> <p>20 Contractor or Builder <i>Not known</i></p> <p>21 Original Use, if apparent <i>residence</i></p> <p>22 Present Use <i>residence</i></p> <p>23 Ownership Public <input type="checkbox"/> Private <input checked="" type="checkbox"/></p> <p>24 Owner's Name & Address, if known <i>WILLIAM F AND BARBARA K CALLAHAN 908 SUNSET LN. E. COLUMBIA, MO.</i></p> <p>25 Open to Public? Yes <input type="checkbox"/> No <input checked="" type="checkbox"/></p> <p>26 Local Contact Person or Organization</p> <p>27 Other Surveys in Which Included</p>	<p>28 No of Stories <i>1</i></p> <p>29 Basement? Yes <input checked="" type="checkbox"/> No <input type="checkbox"/></p> <p>30 Foundation Material <i>concrete</i></p> <p>31 Wall Construction</p> <p>32 Roof Type & Material <i>Irregular Shingle</i></p> <p>33 No. of Bays Front Side</p> <p>34 Wall Treatment <i>Clapboard</i></p> <p>35 Plan/Shape <i>Square</i></p> <p>36 Changes (Explain in #42) Addition <input type="checkbox"/> Altered <input type="checkbox"/> Moved <input type="checkbox"/></p> <p>37 Condition Interior <i>good</i> Exterior <i>good</i></p> <p>38 Preservation Underway? Yes <input type="checkbox"/> No <input checked="" type="checkbox"/></p> <p>39 Endangered? Yes <input checked="" type="checkbox"/> No <input type="checkbox"/> By What? <i>W. Broadway</i></p> <p>40 Visible from Public Road? Yes <input type="checkbox"/> No <input checked="" type="checkbox"/></p> <p>41 Distance from and Frontage on Road</p>	2 County
<p>9 Coordinates UTM Lat Long</p> <p>10 Site Building <input type="checkbox"/> Structure Object <input type="checkbox"/></p> <p>11 On National Register? Yes <input type="checkbox"/> No <input checked="" type="checkbox"/></p> <p>12 Is It Eligible? Yes <input type="checkbox"/> No <input checked="" type="checkbox"/></p> <p>13 Part of Estab. Hist. Dist.? Yes <input type="checkbox"/> No <input checked="" type="checkbox"/></p> <p>14 District Potent? Yes <input type="checkbox"/> No <input checked="" type="checkbox"/></p> <p>15 Name of Established District</p>	<p>42 Further Description of Important Features</p> <div style="text-align: center; height: 100px;"> </div>	4 Present Name(s)	
<p>43 History and Significance <i>Typical example of high quality early 20th century bungalow/bungalow style</i></p> <p>44 Description of Environment and Outbuildings</p> <p>45 Sources of Information</p>	<p>46 Prepared by <i>A. Schaefer</i></p> <p>47 Organization <i>7 W Broadway</i></p> <p>48 Date <i>4/79</i></p> <p>49 Revision Date(s)</p>	5 Other Name(s)	


Office of Historic Preservation, P.O. Box 176, Jefferson City, Missouri 65101
HISTORIC INVENTORY

BOAS006-420

1 No		4 Present Name(s) <i>NANCY PREWITT</i>		1 No
2 County <i>BOONE</i>		5 Other Name(s)		
3 Location of Negatives				
6 Specific Location <i>909 SUNSET LN. E. AT ESTES SD EXCEPT 20ft FOR STREET 10' 12</i>		16 Thematic Category		2 County
7 City or Town if Rural, Township & Vicinity <i>Columbia</i>		17 Date(s) or Period		
8 Site Plan with North Arrow 		18 Style or Design		4 Present Name(s)
9 Coordinates UTM Lat _____ Long _____		19 Architect or Engineer <i>Not available</i>		
10 Site: <input type="checkbox"/> Building: <input type="checkbox"/> Structure: <input type="checkbox"/> Object: <input type="checkbox"/>		20 Contractor or Builder <i>Not available</i>		5 Other Name(s)
11 On National Register? Yes <input type="checkbox"/> No <input type="checkbox"/>		21 Original Use, if apparent <i>residence</i>		
12 Is It Eligible? Yes <input type="checkbox"/> No <input type="checkbox"/>		22 Present Use <i>residence -</i>		
13 Part of Estab. Hist. Dist.? Yes <input type="checkbox"/> No <input type="checkbox"/>		23 Ownership Public <input type="checkbox"/> Private <input type="checkbox"/>		
14 District Potent? Yes <input type="checkbox"/> No <input type="checkbox"/>		24 Owner's Name & Address, if known <i>NANCY PREWITT 909 SUNSET LN. E. COLUMBIA, MO.</i>		
15 Name of Established District		25 Open to Public? Yes <input type="checkbox"/> No <input type="checkbox"/>		
42 Further Description of Important Features		26 Local Contact Person or Organization		
43 History and Significance <i>Miss Prewitt did not wish to discuss the Burrey typical example of high quality early 20th century bungalow/cottage style</i>		27 Other Surveys in Which Included		
44 Description of Environment and Outbuildings		28 No. of Stories		
45 Sources of Information		29 Basement? Yes <input type="checkbox"/> No <input type="checkbox"/>		
46 Prepared by		30 Foundation Material		
47 Organization		31 Wall Construction		
48 Date		32 Roof Type & Material		
49 Revision Date(s)		33 No. of Bays Front Side		
		34 Wall Treatment		
		35 Plan Shape		
		36 Changes (Explain in #42) Addition: <input type="checkbox"/> Altered: <input type="checkbox"/> Moved: <input type="checkbox"/>		
		37 Condition Interior: _____ Exterior: _____		
		38 Preservation Underway? Yes <input type="checkbox"/> No <input type="checkbox"/>		
		39 Endangered? By What? Yes <input type="checkbox"/> No <input type="checkbox"/>		
		40 Visible from Public Road? Yes <input type="checkbox"/> No <input type="checkbox"/>		
		41 Distance from and Frontage on Road		
		Photo		

Office of Historic Preservation, P.O. Box 176, Jefferson City, Missouri 65101
HISTORIC INVENTORY

BOAS006-421

<p>1 No</p> <p>2 County <u>BOONE</u></p> <p>3 Location of Negatives</p>	<p>4 Present Name(s) <u>ERNEST W. TEMPLE JR</u></p> <p>5 Other Name(s)</p>	1 No
<p>6 Specific Location <u>911 SUNSET LN. E. AJ ESTES SD except N 18ft lot 13</u></p> <p>7 City or Town <u>Columbia</u> <input type="checkbox"/> Rural, Township & Vicinity</p> <p>8 Site Plan with North Arrow</p>  <p>9 Coordinates UTM Lat Long</p> <p>10 <input type="checkbox"/> Site Building <input checked="" type="checkbox"/> Structure Object</p> <p>11 On National Register? Yes <input type="checkbox"/> No <input checked="" type="checkbox"/></p> <p>12 Is it Eligible? Yes <input type="checkbox"/> No <input checked="" type="checkbox"/></p> <p>13 Part of Estab. Hist. Dist.? Yes <input type="checkbox"/> No <input checked="" type="checkbox"/></p> <p>14 District Potent'l? Yes <input type="checkbox"/> No <input checked="" type="checkbox"/></p> <p>15 Name of Established District</p>	<p>16 Thematic Category</p> <p>17 Date(s) or Period</p> <p>18 Style or Design <u>7</u></p> <p>19 Architect or Engineer <u>not known</u></p> <p>20 Contractor or Builder <u>not known</u></p> <p>21 Original Use, if apparent <u>residence</u></p> <p>22 Present Use <u>residence</u></p> <p>23 Ownership Public <input type="checkbox"/> Private <input checked="" type="checkbox"/></p> <p>24 Owner's Name & Address, if known <u>ERNEST W. TEMPLE JR. 911 SUNSET LN. E COLUMBIA, MO.</u></p> <p>25 Open to Public? Yes <input type="checkbox"/> No <input checked="" type="checkbox"/></p> <p>26 Local Contact Person or Organization</p> <p>27 Other Surveys in Which Included</p>	2. County
	<p>28 No. of Stories <u>2</u></p> <p>29 Basement? Yes <input checked="" type="checkbox"/> No <input type="checkbox"/></p> <p>30 Foundation Material <u>Concrete</u></p> <p>31 Wall Construction</p> <p>32 Roof Type & Material <u>Asph Shingle</u></p> <p>33 No. of Bays Front Side</p> <p>34 Wall Treatment <u>Clapboard</u></p> <p>35 Plan Shape <u>Rectangular</u></p> <p>36 Changes (Explain in #42) Addition: <input type="checkbox"/> Altered: <input type="checkbox"/> Moved: <input type="checkbox"/></p> <p>37 Condition Interior <u>fairly good</u> Exterior <u>fairly good</u></p> <p>38 Preservation Underway? Yes <input type="checkbox"/> No <input checked="" type="checkbox"/></p> <p>39 Endangered? By What? Yes <input type="checkbox"/> No <input checked="" type="checkbox"/> <u>Widening of W. Broadway</u></p> <p>40 Visible from Public Road? Yes <input type="checkbox"/> No <input checked="" type="checkbox"/></p> <p>41 Distance from and Frontage on Road</p>	4 Present Name(s)
<p>42. Further Description of Important Features</p>	<p>Photo</p>	5. Other Name(s)
<p>43 History and Significance <u>typical example of high quality early 20th century bungalow/bungalow style</u></p>		
<p>44 Description of Environment and Outbuildings <u>house & back yard -</u></p>		
<p>45 Sources of Information</p>	<p>46 Prepared by <u>D. Schuster</u></p> <p>47 Organization <u>W. Broadway</u></p> <p>48 Date <u>4/79</u></p> <p>49 Revision Date(s)</p>	

Office of Historic Preservation, P.O. Box 176, Jefferson City, Missouri 65101
HISTORIC INVENTORY

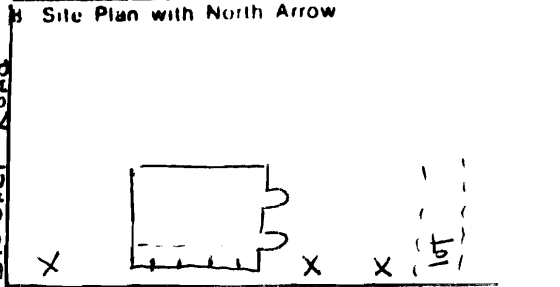
BOASTON - 422

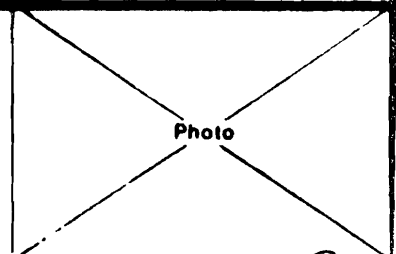
<p>1 No</p> <p>2 County <u>Boone</u></p> <p>3 Location of Negatives</p>	<p>4 Present Name(s) <u>Groshong Kee W & Diana Reese</u></p> <p>5 Other Name(s)</p>	1 No	
<p>6 Specific Location <u>402 Thilly</u> <u>4320 Westmount add. lot</u> <u>14</u></p> <p>7 City or Town If Rural, Township & Vicinity <u>Columbia</u></p> <p>8 Site Plan with North Arrow</p> <div style="border: 1px solid black; padding: 5px; margin: 5px;"> </div> <p>9 Coordinates UTM Lat Long</p> <p>10 Site Building Structure Object Building Object</p> <p>11 On National Register? Yes <input type="checkbox"/> No <input type="checkbox"/></p> <p>12 Is II Eligible? Yes <input type="checkbox"/> No <input type="checkbox"/></p> <p>13 Part of Estab Hist Dist? Yes <input type="checkbox"/> No <input type="checkbox"/></p> <p>14 District Potent'l? Yes <input type="checkbox"/> No <input type="checkbox"/></p> <p>15 Name of Established District</p>	<p>16 Thematic Category</p> <p>17 Date(s) or Period <u>Just 1920</u></p> <p>18 Style or Design</p> <p>19 Architect or Engineer</p> <p>20 Contractor or Builder <u>D. Lemon?</u></p> <p>21 Original Use, if apparent <u>Residence</u></p> <p>22 Present Use <u>Residence</u></p> <p>23 Ownership Public <input type="checkbox"/> Private <input checked="" type="checkbox"/></p> <p>24 Owner's Name & Address, if known <u>Kee & Diana Groshong</u> <u>402 Thilly Ave.</u> <u>Columbia Mo. 65201</u></p> <p>25 Open to Public? Yes <input type="checkbox"/> No <input checked="" type="checkbox"/></p> <p>26 Local Contact Person or Organization</p> <p>27 Other Surveys in Which Included</p>	<p>28 No. of Stories <u>2</u></p> <p>29 Basement? Full Yes <input checked="" type="checkbox"/> No <input type="checkbox"/></p> <p>30 Foundation Material <u>brick / concrete</u></p> <p>31 Wall Construction <u>brick</u></p> <p>32 Roof Type & Material <u>Cross gable / Asbestos Shingles</u></p> <p>33 No. of Bays 0 Front Side</p> <p>34 Wall Treatment <u>brick</u></p> <p>35 Plan Shape <u>irregular</u></p> <p>36 Changes (Explain in #42) Addition: <input type="checkbox"/> Altered: <input type="checkbox"/> Moved: <input type="checkbox"/></p> <p>37 Condition Interior <u>good</u> Exterior <u>excellent</u></p> <p>38 Preservation Underway? Yes <input type="checkbox"/> No <input checked="" type="checkbox"/></p> <p>39 Endangered? By What? Yes <input checked="" type="checkbox"/> No <input type="checkbox"/> <u>widening of West Bway</u></p> <p>40 Visible from Public Road? Yes <input type="checkbox"/> No <input type="checkbox"/></p> <p>41 Distance from and Frontage on Road</p>	2 County
<p>42 Further Description of Important Features <u>front-side slope chimney; brick slip sills - semi-elliptical brick arches over entrance and front windows; roof trim; verges projecting plain; elliptical glass doors NW corner; front door has embrasure</u></p>		4 Present Name(s)	
<p>43 History and Significance <u>D. Lemon was minister of Christian Church ^{church} here. May have built. ①</u></p>		5 Other Name(s)	
<p>44 Description of Environment and Outbuildings <u>The house sits on a corner lot with many trees and shrubs</u></p>			
<p>45 Sources of Information <u>① Dr Sam Shirkey, long time Westmount resident</u></p>		Photo	
<p>46 Prepared by <u>A. Hollman</u></p> <p>47 Organization <u>CPH WB</u></p> <p>48 Date <u>8-9-79</u> 49 Revision Date(s)</p>			

HISTORIC INVENTORY

BOAS0006-423

1 No	4 Present Name(s) <i>Etheridge, Virginia L. Mrs.</i>
2 County <i>Boone</i>	5 Other Name(s)
3 Location of Negatives	

6 Specific Location <i>404 Thilly 4320 Westmount Ad. Lot 15</i>	16 Thematic Category	28 No of Stories <i>2</i>
7 City or Town If Rural, Township & Vicinity <i>Columbia</i>	17 Date(s) or Period <i>pre 1920</i>	29 Basement? <i>Full</i> Yes <input checked="" type="checkbox"/> No <input type="checkbox"/>
8 Site Plan with North Arrow 	18 Style or Design	30 Foundation Material <i>Concrete</i>
	19 Architect or Engineer	31 Wall Construction <i>Frame</i>
9 Coordinates UTM Lat Long	20 Contractor or Builder <i>D. Ingold?</i>	32 Roof Type & Material <i>bell cast gable / asbestos shingles</i>
10 Site <input type="checkbox"/> Building <input type="checkbox"/> Structure <input type="checkbox"/> Object <input type="checkbox"/>	21 Original Use, if apparent <i>Residence</i>	33 No. of Bays Front <i>2</i> Side <i>2</i>
11 On National Register? Yes <input type="checkbox"/> No <input type="checkbox"/>	22 Present Use <i>Residence</i>	34 Wall Treatment <i>brick stretcher bond</i>
12 Is Eligible? Yes <input type="checkbox"/> No <input type="checkbox"/>	23 Ownership Public <input type="checkbox"/> Private <input checked="" type="checkbox"/>	35 Plan Shape <i>irregular</i>
13 Part of Estab. Hist. Dist.? Yes <input type="checkbox"/> No <input type="checkbox"/>	24 Owner's Name & Address, if known	36 Changes (Explain in #42) Addition <input type="checkbox"/> Altered <input type="checkbox"/> Moved <input type="checkbox"/>
14 District Potent'l? Yes <input type="checkbox"/> No <input type="checkbox"/>	25 Open to Public? Yes <input type="checkbox"/> No <input checked="" type="checkbox"/>	37 Condition Interior <i>Good</i> Exterior <i>excellent</i>
15 Name of Established District	26 Local Contact Person or Organization	38 Preservation Underway? Yes <input type="checkbox"/> No <input checked="" type="checkbox"/>
15 Name of Established District	27 Other Surveys in Which Included	39 Endangered? By What? Yes <input checked="" type="checkbox"/> No <input type="checkbox"/> <i>widening of West Bdy.</i>
42 Further Description of Important Features <i>open front porch w/ brick columns supporting roof. solid glass door; front wood shingle shed dormer with 3 windows</i>		40 Visible from Public Road? Yes <input type="checkbox"/> No <input type="checkbox"/>
43 History and Significance <i>Daughter in law of WC Etheridge at 412. Prof Ingold of UMC may have built.</i>		41 Distance from and Frontage on Road



44 Description of Environment and Outbuildings
The house sits on a lot with many shrubs and trees.

45 Sources of Information
Sam Shirley, longtime Westmount resident & past Dean of MU College of Agriculture

46 Prepared by
A. Holliman

47 Organization
CP of WB

48 Date
8-9-79

49 Revision Date(s)

Office of Historic Preservation, P.O. Box 176, Jefferson City, Missouri 65101
HISTORIC INVENTORY

BOAS006-424

<p>1 No</p> <p>2 County <u>Bonne</u></p> <p>3 Location of Negatives</p>	<p>4 Present Name(s) <u>Jolly, Andrew J & Joan M</u></p> <p>5 Other Name(s)</p>	1 No	
<p>6 Specific Location <u>405 Thilly 4320 Westmount add lot 38</u></p> <p>7 City or Town <u>Columbia</u> If Rural, Township & Vicinity</p> <p>8 Site Plan with North Arrow</p> <div style="text-align: center;"> <p style="text-align: center;">Stewart Road N Thilly Avenue</p> </div>	<p>16 Thematic Category</p> <p>17 Date(s) or Period</p> <p>18 Style or Design</p> <p>19 Architect or Engineer</p> <p>20 Contractor or Builder</p> <p>21 Original Use, if apparent <u>Residence</u></p> <p>22 Present Use <u>Residence</u></p> <p>23 Ownership Public <input type="checkbox"/> Private <input checked="" type="checkbox"/></p> <p>24 Owner's Name & Address, if known <u>Andrew & Joan Jolly 405 Thilly Ave. Columbia, Mo. 65201</u></p> <p>25 Open to Public? Yes <input type="checkbox"/> No <input checked="" type="checkbox"/></p> <p>26 Local Contact Person or Organization</p> <p>27 Other Surveys in Which Included</p>	<p>28 No. of Stories <u>2 1/2</u></p> <p>29 Basement? <u>Concrete Full</u> Yes <input checked="" type="checkbox"/> No <input type="checkbox"/></p> <p>30 Foundation Material <u>concrete</u></p> <p>31 Wall Construction <u>brick</u></p> <p>32 Roof Type & Material <u>hip/asbestos shingle</u></p> <p>33 No. of Bays Front Side</p> <p>34 Wall Treatment <u>stretchers band brick</u></p> <p>35 Plan Shape <u>irregular</u></p> <p>36 Changes (Explain in #42) Addition: <input type="checkbox"/> Altered: <input type="checkbox"/> Moved: <input type="checkbox"/></p> <p>37 Condition Interior <u>good</u> Exterior <u>good</u></p> <p>38 Preservation Underway? Yes <input type="checkbox"/> No <input checked="" type="checkbox"/></p> <p>39 Endangered? By What? Yes <input checked="" type="checkbox"/> No <input type="checkbox"/> <u>widening of West Blvd</u></p> <p>40 Visible from Public Road? Yes <input type="checkbox"/> No <input type="checkbox"/></p> <p>41 Distance from and Frontage on Road</p>	2 County
<p>9 Coordinates UTM Lat Long</p> <p>10 Site Building Structure Object</p> <p>11 On National Register? Yes <input type="checkbox"/> No <input type="checkbox"/></p> <p>12 Is II Eligible? Yes <input type="checkbox"/> No <input type="checkbox"/></p> <p>13 Part of Estab Hist Dist? Yes <input type="checkbox"/> No <input type="checkbox"/></p> <p>14 District Potent? Yes <input type="checkbox"/> No <input type="checkbox"/></p> <p>15 Name of Established District</p>	<p>42 Further Description of Important Features <u>Front open screened porch; stoop with gable; brick slip open sills; 2nd story North side screened porch;</u></p>	4 Present Name(s)	
<p>43 History and Significance <u>Professor Jolly is a creative writer on the faculty at Stephens College. Dr. Washington, prominent pediatrician in town lived here.</u></p>		5 Other Name(s)	
<p>44 Description of Environment and Outbuildings <u>The house is almost hidden from street view by large trees and shrubbery Sheubbery.</u></p>		Photo	
<p>45 Sources of Information <u>Dr Sam Shirkey, longtime resident of Westmount & past Dean of MCA College of Agriculture</u></p>		<p>46 Prepared by <u>A Hallinan</u></p> <p>47 Organization <u>CP of WB</u></p> <p>48 Date <u>8-9-76</u></p> <p>49 Revision Date(s)</p>	

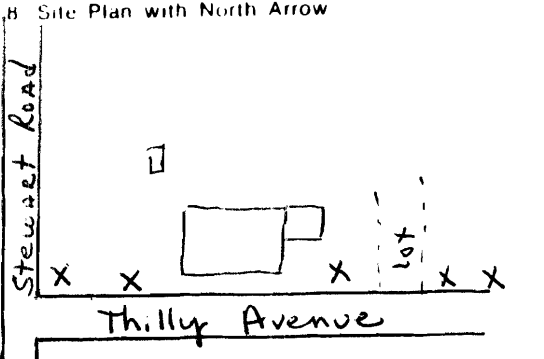
Office of Historic Preservation, P.O. Box 176, Jefferson City, Missouri 65101
HISTORIC INVENTORY

BOAS006-425

<p>1 No</p> <p>2 County <u>Barnes</u></p> <p>3 Location of Negatives</p>	<p>4 Present Name(s) <u>Stack, Frank & Mildred R</u></p> <p>5 Other Name(s)</p>	1 No	
<p>6 Specific Location <u>409 Thilly</u> <u>4320 Westmount Blvd</u> <u>Lot 37</u></p> <p>7 City or Town If Rural, Township & Vicinity <u>Columbia</u></p> <p>8 Site Plan with North Arrow</p> <div style="text-align: center;"> </div>	<p>16 Thematic Category</p> <p>17 Date(s) or Period <u>1920</u></p> <p>18 Style or Design</p> <p>19 Architect or Engineer</p> <p>20 Contractor or Builder <u>James Smith</u></p> <p>21 Original Use, if apparent <u>Residence</u></p> <p>22 Present Use <u>Residence</u></p> <p>23 Ownership Public <input type="checkbox"/> Private <input checked="" type="checkbox"/></p> <p>24 Owner's Name & Address, if known <u>Frank & Mildred Stack</u> <u>409 Thilly Ave.</u> <u>Columbia, Mo. 65201</u></p> <p>25 Open to Public? Yes <input type="checkbox"/> No <input checked="" type="checkbox"/></p> <p>26 Local Contact Person or Organization</p> <p>27 Other Surveys in Which Included</p>	<p>28 No of Stories <u>1 1/2</u></p> <p>29 Basement? Full Yes <input checked="" type="checkbox"/> No <input type="checkbox"/></p> <p>30 Foundation Material <u>Concrete</u></p> <p>31 Wall Construction <u>Frame</u></p> <p>32 Roof Type & Material <u>low hip/low gable / Asbestos Shingle</u></p> <p>33 No. of Bays Front Side</p> <p>34 Wall Treatment <u>brick (stretch bond)</u></p> <p>35 Plan Shape If regular</p> <p>36 Changes (Explain in #42) Addition: <input type="checkbox"/> Altered: <input type="checkbox"/> Moved: <input type="checkbox"/></p> <p>37 Condition Interior <u>good</u> Exterior <u>excellent</u></p> <p>38 Preservation Underway? Yes <input type="checkbox"/> No <input checked="" type="checkbox"/></p> <p>39 Endangered? By What? Yes <input checked="" type="checkbox"/> No <input type="checkbox"/> <u>widening of West Bldg</u></p> <p>40 Visible from Public Road? Yes <input type="checkbox"/> No <input type="checkbox"/></p> <p>41 Distance from and Frontage on Road</p>	2 County
<p>9 Coordinates UTM Lat Long</p> <p>10 Site Building Structure Object</p> <p>11 On National Register? Yes <input type="checkbox"/> No <input type="checkbox"/></p> <p>12 Is II Eligible? Yes <input type="checkbox"/> No <input type="checkbox"/></p> <p>13 Part of Estab Hist Dist? Yes <input type="checkbox"/> No <input type="checkbox"/></p> <p>14 District Potent? Yes <input type="checkbox"/> No <input type="checkbox"/></p> <p>15 Name of Established District</p>	<p>42 Further Description of Important Features <u>brick slip sills</u></p>	4 Present Name(s)	
<p>43 History and Significance <u>The current owner, Professor Stack, is in the art department at the University and has exhibited his works throughout Missouri and many other parts of the country. Dr. J. Smith was Prof of Horticulture at UMC & he built.</u></p> <p>44 Description of Environment and Outbuildings <u>The house is rather modern compared to other houses on block. There are many trees on the lot.</u></p>	5 Other Name(s)		
<p>45 Sources of Information <u>Dr Sam Shirkley, Past Dean of MUI College of Agriculture & longtime resident of Westmount</u></p>	<p>46 Prepared by <u>Hollman/Mastard</u></p> <p>47 Organization <u>CP of WB</u></p> <p>48 Date <u>8-9-79</u></p> <p>49 Revision Date(s)</p>		

Office of Historic Preservation, P.O. Box 176, Jefferson City, Missouri 65101
HISTORIC INVENTORY

BOAS006-426

<p>1 No</p> <p>2 County <u>Come</u></p> <p>3 Location of Negatives</p>	<p>4 Present Name(s) <u>Peden, Wm H</u></p> <p>5 Other Name(s)</p>	1. No
<p>6 Specific Location <u>408 Thilly</u> <u>4320 Westmount add</u> <u>lot 16</u></p> <p>7 City or Town If Rural, Township & Vicinity <u>Columbia</u></p> <p>8 Site Plan with North Arrow</p>  <p>9 Coordinates UTM Lat Long</p>	<p>16. Thematic Category</p> <p>17 Date(s) or Period</p> <p>18 Style or Design</p> <p>19. Architect or Engineer</p> <p>20. Contractor or Builder</p> <p>21. Original Use, if apparent <u>Residence</u></p> <p>22 Present Use <u>Residence</u></p> <p>23 Ownership Public <input type="checkbox"/> Private <input checked="" type="checkbox"/></p> <p>24. Owner's Name & Address, if known <u>Wm. H. Peden</u> <u>408 Thilly Ave.</u> <u>Columbia, Mo. 65201</u></p> <p>25. Open to Public? Yes <input type="checkbox"/> No <input checked="" type="checkbox"/></p> <p>26. Local Contact Person or Organization</p> <p>27. Other Surveys in Which Included</p>	2. County
<p>11 On National Register? Yes <input type="checkbox"/> No <input type="checkbox"/></p> <p>12 Is It Eligible? Yes <input type="checkbox"/> No <input type="checkbox"/></p> <p>13 Part of Estab Hist Dist? Yes <input type="checkbox"/> No <input type="checkbox"/></p> <p>14. District Potent'l? Yes <input type="checkbox"/> No <input type="checkbox"/></p> <p>15 Name of Established District</p>	<p>28. No. of Stories <u>2</u></p> <p>29. Basement? <u>Full</u> Yes <input checked="" type="checkbox"/> No <input type="checkbox"/></p> <p>30. Foundation Material <u>Concrete</u></p> <p>31. Wall Construction <u>frame</u></p> <p>32. Roof Type & Material <u>bell cast cross gable / Asbestos shingle</u></p> <p>33. No. of Bays Front Side</p> <p>34. Wall Treatment <u>beveled wood siding</u></p> <p>35. Plan Shape <u>irregular</u></p> <p>36. Changes (Explain in #42) Addition <input checked="" type="checkbox"/> Altered <input type="checkbox"/> Moved <input type="checkbox"/></p> <p>37. Condition Interior <u>Good</u> Exterior <u>excellent</u></p> <p>38. Preservation Underway? Yes <input type="checkbox"/> No <input checked="" type="checkbox"/></p> <p>39. Endangered? By What? Yes <input checked="" type="checkbox"/> No <input type="checkbox"/></p> <p>40. Visible from Public Road? Yes <input type="checkbox"/> No <input type="checkbox"/></p> <p>41. Distance from and Frontage on Road</p>	4. Present Name(s)
<p>42. Further Description of Important Features <u>open front porch with 3 piers; 6 paneled front door</u> <u>rear side slope chimney; right steady chimney; south second</u> <u>story belvedere</u> <u># 36 Room added on south side</u></p>	<p>Photo</p>	5. Other Name(s)
<p>43 History and Significance <u>Professor Peden has recently retired from the English Dept. at the Univ. of Mo. He has published scholarly as well as creative fiction works. His wife, Professor Margaret Peden, is currently chairman of Romance languages and has just been named a Middlebush Professor at the University. She also publishes a great deal.</u></p> <p>44 Description of Environment and Outbuildings <u>The house sits between two much older homes on a lot with trees and has a garage in N rear.</u></p>		

<p>45 Sources of Information</p>	<p>46. Prepared by <u>William L. Mackel</u></p> <p>47. Organization <u>CP of WB</u></p> <p>48. Date <u>8-4-79</u></p> <p>49. Revision Date(s)</p>
----------------------------------	---

Office of Historic Preservation, P.O. Box 176, Jefferson City, Missouri 65101
HISTORIC INVENTORY

BOAS006-427

1 No	4 Present Name(s) <i>Etheridge, WC est</i>
2 County <i>Come</i>	5 Other Name(s)
3 Location of Negatives	

6 Specific Location *412 Thilly
4320 Westmount add lot 17
& lot 18*

16 Thematic Category

17 Date(s) or Period
ca 1920

18 Style or Design

19 Architect or Engineer

20 Contractor or Builder

21 Original Use, if apparent
residence

22 Present Use
residence

23 Ownership Public Private

24 Owner's Name & Address, if known

25 Open to Public? Yes No

26 Local Contact Person or Organization

27 Other Surveys in Which Included

28 No of Stories *2 1/2*

29 Basement? Full Yes No

30 Foundation Material
concrete

31 Wall Construction
frame

32 Roof Type & Material
med. h. p / Asbestos shingle

33 No. of Bays 0 Front Side

34 Wall Treatment
beveled wood siding

35 Plan Shape *irregular*

36 Changes (Explain in #42) Addition Altered Moved

37 Condition Interior *good* Exterior *excellent*

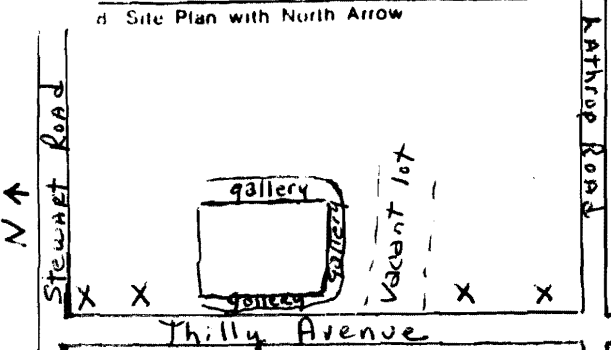
38 Preservation Underway? Yes No

39 Endangered? By What? Yes No
widening of W. Rdwy.

40 Visible from Public Road? Yes No

41 Distance from and Frontage on Road

7 City or Town if Rural, Township & Vicinity
Columbia



9 Coordinates UTM Lat Long

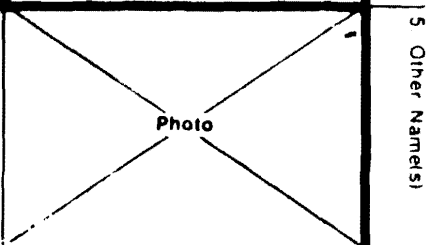
10 Site Building Structure Object

11 On National Register? Yes No 12 Is It Eligible? Yes No

13 Part of Estab Hist Dist? Yes No 14 District Potent? Yes No

15 Name of Established District

42. Further Description of Important Features
 2 chimneys, 1 right rear slope & 1 left rear slope, hipped center front dormer, front & side gallery (W & S E), 1st & 2nd story, small windows walk N side; galleries added after house was built



43 History and Significance
WC Etheridge was prof of Field Crops & chairman of dept at UMC for years

44 Description of Environment and Outbuildings
The house sits on lot with trees and the Etheridges own the open lot south of the house which gives this galleried house a very spacious setting.

45 Sources of Information
Dr Sam Shirley Past Dean MU College of Agriculture, & longtime resident of Westmount

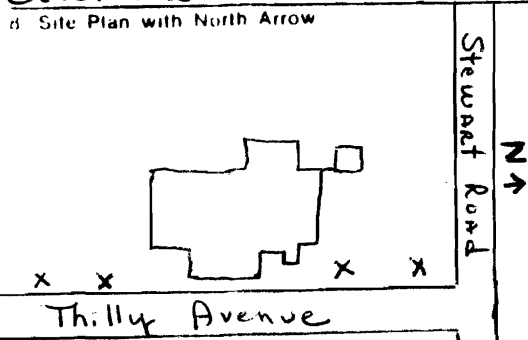
46 Prepared by
Halloran/MacLeod

47 Organization
CP of WB

48 Date *8-9-79* 49 Revision Date(s)

Office of Historic Preservation, P.O. Box 176, Jefferson City, Missouri 65101
HISTORIC INVENTORY

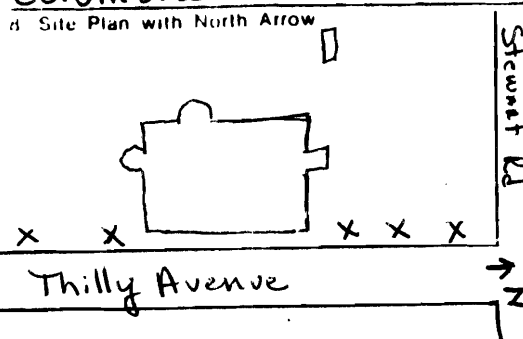
BOAS006-428

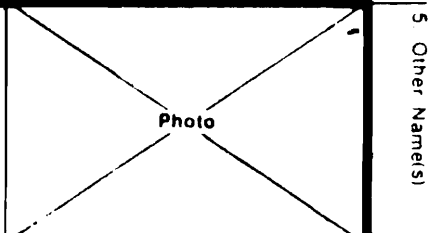
1 No		4 Present Name(s) <i>Hombs, Duane & Sandra L</i>		1 No	
2 County <i>Boone</i>		5 Other Name(s)		2 County	
3 Location of Negatives		6 Specific Location <i>413 Thilly 4320 Westmount add lot 36</i>		16 Thematic Category	
7 City or Town If Rural, Township & Vicinity <i>Columbia</i>		17 Date(s) or Period <i>Constructed 1939</i>		28 No of Stories <i>2</i>	
8 Site Plan with North Arrow 		18 Style or Design		29 Basement? Yes <input checked="" type="checkbox"/> No <input type="checkbox"/> <i>Full</i>	
9 Coordinates UTM Lat Long		19 Architect or Engineer <i>C.K. Odor</i>		30 Foundation Material <i>concrete</i>	
10 Site Building Structure Object		20 Contractor <i>C.K. Odor</i>		31 Wall Construction <i>brick frame</i>	
11 On National Register? Yes <input type="checkbox"/> No <input type="checkbox"/>		21 Original Use, if apparent <i>Residence</i>		32 Roof Type & Material <i>cross gable / Shingle</i>	
12 Is It Eligible? Yes <input type="checkbox"/> No <input type="checkbox"/>		22 Present Use <i>Residence</i>		33 No. of Bays Front <input type="checkbox"/> Side <input type="checkbox"/>	
13 Part of Estab. Hist. Dist? Yes <input type="checkbox"/> No <input type="checkbox"/>		23 Ownership Public <input type="checkbox"/> Private <input checked="" type="checkbox"/>		34 Wall Treatment <i>stretcher brick bond</i>	
14 District Potent? Yes <input type="checkbox"/> No <input type="checkbox"/>		24 Owner's Name & Address, if known <i>Duane & Sandra Hombs 413 Thilly Ave Columbia, Mo. 65201</i>		35 Plan Shape <i>irregular</i>	
15 Name of Established District		25 Open to Public? Yes <input type="checkbox"/> No <input checked="" type="checkbox"/>		36 Changes (Explain in #42) Addition <input type="checkbox"/> Altered <input type="checkbox"/> Moved <input type="checkbox"/>	
42 Further Description of Important Features <i>4 front gable dormer & 3 rear gable dormer (all w/ wood siding) 1 pentex front exterior chimney & 1 right exterior chimney brick slip sills; roof trim; cornice boxed plain with return</i>		26 Local Contact Person or Organization		37 Condition Interior <i>good</i> Exterior <input type="checkbox"/>	
43 History and Significance <i>When originally designed, this house was to be a one-story home, but due to zoning requirements on Thilly Mr. Odor made adjustments to add a second story. The house was built for the Odors Selvidges and then sold to the Bradshaws who sold it to the current owners in 1970. The Hombs' own Williamsdale Nursery. <u>Dean Bradshaw was head of Business & Public Admin at M.C.</u></i>		27 Other Surveys in Which Included		38 Preservation Underway? Yes <input type="checkbox"/> No <input checked="" type="checkbox"/>	
44 Description of Environment and Outbuildings <i>The house sits on a lot which is extensively landscaped in front near walk. There is a garage on N. side which is semi-attached</i>		45 Sources of Information <i>Dr. Sam Shirley Dean, retired, of MU College of Agriculture & longtime Westmount resident</i>		39 Endangered? By What? Yes <input checked="" type="checkbox"/> No <input type="checkbox"/> <i>widening of W. Bldg.</i>	
46 Prepared by <i>Holleran / MacLeod</i>		47 Organization <i>CPB WB</i>		40 Visible from Public Road? Yes <input type="checkbox"/> No <input type="checkbox"/>	
48 Date <i>8-9-79</i>		49 Revision Date(s)		41 Distance from and Frontage on Road	
5 Other Name(s)		5 Other Name(s)		5 Other Name(s)	

Office of Historic Preservation, P.O. Box 176, Jefferson City, Missouri 65101
HISTORIC INVENTORY

BOAS006-429

1 No	4 Present Name(s) <i>Terrance P & Carol Lowe</i>	1 No	
2 County <i>Boone</i>	5 Other Name(s)		2 County
3 Location of Negatives			

6 Specific Location <i>501 Thilly 4320 Westmount add lot 35</i>	16 Thematic Category	28 No of Stories <i>2 ±</i>	2 County
	17 Date(s) or Period Constructed <i>© 1906</i>	29 Basement? <i>Full</i> Yes <input checked="" type="checkbox"/> No <input type="checkbox"/>	
7 City or Town If Rural, Township & Vicinity <i>Columbia</i>	18 Style or Design	30 Foundation Material <i>concrete</i>	4 Present Name(s)
8 Site Plan with North Arrow 	19 Architect or Engineer	31 Wall Construction <i>frame</i>	
9 Coordinates UTM Lat Long	20 Contractor or Builder	32 Roof Type & Material <i>hip (med) Asbestos shingle</i>	4 Present Name(s)
10 Site: <input type="checkbox"/> Building: <input type="checkbox"/> Structure: <input type="checkbox"/> Object: <input type="checkbox"/>	21 Original Use, if apparent <i>Residence</i>	33 No. of Bays <i>1 Rear</i> Front Side <input type="checkbox"/>	
11 On National Register? Yes <input type="checkbox"/> No <input type="checkbox"/>	22 Present Use <i>Residence</i>	34 Wall Treatment <i>clapboard</i>	4 Present Name(s)
12 Is It Eligible? Yes <input type="checkbox"/> No <input type="checkbox"/>	23 Ownership Public <input type="checkbox"/> Private <input checked="" type="checkbox"/>	35 Plan Shape <i>irregular</i>	
13 Part of Estab Hist Dist? Yes <input type="checkbox"/> No <input type="checkbox"/>	24 Owner's Name & Address, if known <i>Terrance & Carol Lowe 501 Thilly Ave Columbia, Mo. 65201</i>	36 Changes (Explain in #42) Addition: <input type="checkbox"/> Altered: <input type="checkbox"/> Moved: <input type="checkbox"/>	4 Present Name(s)
14 District Potent? Yes <input type="checkbox"/> No <input type="checkbox"/>	25 Open to Public? Yes <input type="checkbox"/> No <input checked="" type="checkbox"/>	37 Condition Interior <i>good</i> Exterior <i>good</i>	
15 Name of Established District	26 Local Contact Person or Organization	38 Preservation Underway? Yes <input type="checkbox"/> No <input checked="" type="checkbox"/>	4 Present Name(s)
42 Further Description of Important Features <i>hipped center front dormer, right side slope chimney, carved brackets under roof overhang, door surround, lintel w/ engaged pilasters; open front porch w/ columns</i>	27 Other Surveys in Which Included	39 Endangered? By What? Yes <input checked="" type="checkbox"/> No <input type="checkbox"/> <i>widening of W. Bldg.</i>	
43 History and Significance <i>Excellent example of turn of century architecture.</i>		40 Visible from Public Road? Yes <input type="checkbox"/> No <input type="checkbox"/>	5 Other Name(s)
44 Description of Environment and Outbuildings <i>small garage (gable roof) is the only outbuilding. This house is one of the oldest in the immediate area. It sits on a lot with trees in the back yard</i>		41 Distance from and Frontage on Road	
45 Sources of Information	46 Prepared by <i>Halleran/MacLeod</i>	47 Organization <i>CHOJ WB</i>	5 Other Name(s)
	48 Date <i>8-9-79</i>	49 Revision Date(s)	



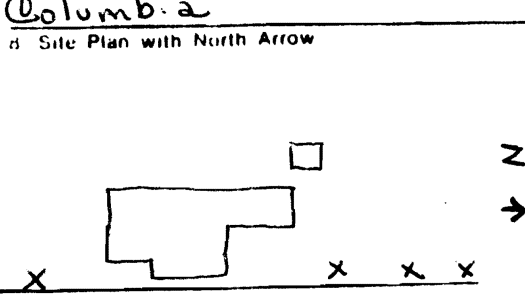
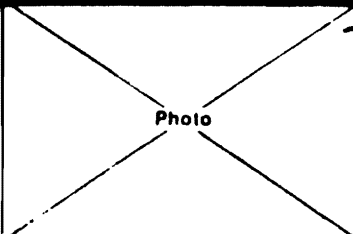
Office of Historic Preservation, P.O. Box 176, Jefferson City, Missouri 65101
HISTORIC INVENTORY

BOAS006-430

1 No		4 Present Name(s) <i>Griffin F.M. & Helen B.</i>		1 No	
2 County		5 Other Name(s)			2 County
3 Location of Negatives					
6 Specific Location <i>504 Shilly 4320 Westmount add lot 19</i>		16 Thematic Category		2. County	
7 City or Town If Rural, Township & Vicinity <i>Columbia</i>		17 Date(s) or Period Constructed <i>© 1906</i>			
8 Site Plan with North Arrow		18 Style or Design		4 Present Name(s)	
		19 Architect or Engineer			
9 Coordinates UTM Lat Long		20 Contractor or Builder		4 Present Name(s)	
10 Site: Building: Structure: Object:		21 Original Use, if apparent <i>Residence</i>			
11 On National Register? Yes: No:		22 Present Use <i>Residence</i>		4 Present Name(s)	
12 Is It Eligible? Yes: No:		23 Ownership Public: Private: <input checked="" type="checkbox"/>			
13 Part of Estab. Hist. Dist.? Yes: No:		24 Owner's Name & Address, if known <i>F.M. & Helen B. Griffin 504 Thilly Ave Columbia, Mo. 65201</i>		4 Present Name(s)	
14 District Potent? Yes: No:		25 Open to Public? Yes: No: <input checked="" type="checkbox"/>			
15 Name of Established District		26 Local Contact Person or Organization		4 Present Name(s)	
		27 Other Surveys in Which Included			
42 Further Description of Important Features <i>1 hooded center front dormer; left & right side slope chimneys Side lights on either side of door and leaded glass eyebrow window above front door; Rear brick patio #36 - 1st & 2nd story porches removed in the fifties</i>		28 No. of Stories <i>2 1/2</i>		4 Present Name(s)	
		29 Basement? <i>full</i> Yes: No: <input checked="" type="checkbox"/>			
		30 Foundation Material <i>concrete</i>		4 Present Name(s)	
		31 Wall Construction <i>frame</i>			
		32 Roof Type & Material <i>med. hip / Asbestos shingle</i>		4 Present Name(s)	
		33 No. of Bays <i>Front 2 Side</i>			
		34 Wall Treatment <i>1st story: wide clapboard 2nd story: narrow clapboard</i>		4 Present Name(s)	
		35 Plan Shape <i>irregular</i>			
		36 Changes (Explain in #42) Addition: Altered: Moved: <input checked="" type="checkbox"/>		4 Present Name(s)	
		37 Condition Interior: <i>good</i> Exterior: <i>excellent</i>			
		38 Preservation Underway? Yes: No: <input checked="" type="checkbox"/>		4 Present Name(s)	
		39 Endangered? By What? Yes: No: <input checked="" type="checkbox"/> <i>w. dening of West Bldg</i>			
		40 Visible from Public Road? Yes: No: <input checked="" type="checkbox"/>		4 Present Name(s)	
		41 Distance from and Frontage on Road			
43 History and Significance <i>The house was built by Professor Whitten at the Univ. of Mo. for whom Whitten Hall is named. The current owners have lived lived in the house since 1946. Mr. Griffin is photographer/owner of Julie's Studio in Columbia. Morgan lived here - chairman dept of Rural Sociology at UMC.</i>		Photo		5 Other Name(s)	
44 Description of Environment and Outbuildings <i>The house is located on a wooded lot. There is a hip roofed garage on the lot. This house is one of the older houses in neighborhood</i>					
45 Sources of Information <i>Dr Sam Shirkey, longtime Westmount resident & past Dean MU College of Agriculture</i>		46 Prepared by <i>Hollman / Maxwell</i>		5 Other Name(s)	
		47 Organization <i>Pop WB</i>			
		48 Date: <i>8-9-79</i> 49 Revision Date(s)		5 Other Name(s)	

Office of Historic Preservation, P.O. Box 176, Jefferson City, Missouri 65101
HISTORIC INVENTORY

BOAS006-431

1 No		4 Present Name(s) <i>McCleary, Glenn A.</i>		1 No
2 County <i>Boone</i>		5 Other Name(s)		
3 Location of Negatives		6 Specific Location <i>505 Thilly + 34 4320 Westmount add lot 34</i>		2 County
7 City or Town If Rural, Township & Vicinity <i>Columbia</i>		16 Thematic Category		
8 Site Plan with North Arrow 		17 Date(s) or Period <i>post 1920</i>		4 Present Name(s)
9 Coordinates UTM Lat Long		18 Style or Design		
10 Site: <input type="checkbox"/> Building: <input type="checkbox"/> Structure: <input type="checkbox"/> Object: <input type="checkbox"/>		19 Architect or Engineer		
11 On National Register? Yes <input type="checkbox"/> No <input type="checkbox"/>		20 Contractor or Builder <i>M. A. Selwidge</i>		
12 Is It Eligible? Yes <input type="checkbox"/> No <input type="checkbox"/>		21 Original Use, if apparent <i>Residence</i>		
13 Part of Estab. Hist. Dist.? Yes <input type="checkbox"/> No <input type="checkbox"/>		22 Present Use <i>residence</i>		
14 District Potent'l? Yes <input type="checkbox"/> No <input type="checkbox"/>		23 Ownership Public <input type="checkbox"/> Private <input type="checkbox"/>		
15 Name of Established District		24 Owner's Name & Address, if known <i>Mrs. Glenn A. McCleary 505 Thilly Ave. Columbia, Mo 65201</i>		
42 Further Description of Important Features <i>1 chimney; left side slope; open screened porch on south side; 2 SASH windows; wooden lug sills;</i>		25 Open to Public? Yes <input type="checkbox"/> No <input checked="" type="checkbox"/>		
43 History and Significance <i>Professor McCleary, deceased, was Professor of Law at the University for many years. Prof. Selwidge of Engineering built.</i>		26 Local Contact Person or Organization		
44 Description of Environment and Outbuildings <i>The house is located on a lot with many trees in a residential area most of which has houses built before 1935.</i>		27 Other Surveys in Which Included		
45 Sources of Information <i>Dr. Sam Shirkey, Past Dean College of Agriculture & longtime Westmount resident</i>		28 No of Stories <i>2</i>		
46 Prepared by <i>Holliman/MacLeod</i>		29 Basement? Full <input checked="" type="checkbox"/> No <input type="checkbox"/>		
47 Organization <i>C.P. of W.B.</i>		30 Foundation Material <i>concrete</i>		
48 Date <i>8-9-79</i>		31 Wall Construction <i>frame</i>		
49 Revision Date(s)		32 Roof Type & Material <i>bell cast gable / Asbestos shingle</i>		
		33 No. of Bays Front <i>0</i> Side		
		34 Wall Treatment, 1st floor: <i>brick</i> 2nd floor: <i>bered siding</i>		
		35 Plan Shape <i>irregular</i>		
		36 Changes (Explain in #42) Addition: <input type="checkbox"/> Altered: <input type="checkbox"/> Moved: <input type="checkbox"/>		
		37 Condition Interior <i>good</i> Exterior <i>excellent</i>		
		38 Preservation Underway? Yes <input type="checkbox"/> No <input checked="" type="checkbox"/>		
		39 Endangered? By What? Yes <input checked="" type="checkbox"/> No <input type="checkbox"/> <i>w. dening of West Blvd</i>		
		40 Visible from Public Road? Yes <input type="checkbox"/> No <input type="checkbox"/>		
		41 Distance from and Frontage on Road		
		5 Other Name(s) 		


Office of Historic Preservation, P.O. Box 176, Jefferson City, Missouri 65101
HISTORIC INVENTORY

BOAS006-432

1 No		4 Present Name(s) <i>Asel, Donald & Mary J C</i>		1 No	
2 County <i>Come</i>		5 Other Name(s)			2 County
3 Location of Negatives					
6 Specific Location <i>508 Thilly 4320 Westmount add lot 20</i>		16 Thematic Category		28 No of Stories <i>2 1/2</i>	
7 City or Town If Rural, Township & Vicinity <i>Columbia</i>		17 Date(s) or Period <i>pre 1920 1914?</i>		29 Basement? Yes <input checked="" type="checkbox"/> No <input type="checkbox"/> <i>Full</i>	
8 Site Plan with North Arrow		18 Style or Design		30 Foundation Material <i>concrete</i>	
		19 Architect or Engineer		31 Wall Construction <i>frame</i>	
		20 Contractor or Builder <i>D. J. C. WHITTEN</i>		32 Roof Type & Material <i>medium gable - asbestos shingle</i>	
9 Coordinates UTM Lat Long		21 Original Use, if apparent <i>Residence</i>		33 No. of Bays Front Side	
10 Site Building Structure Object		22 Present Use <i>Residence</i>		34 Wall Treatment <i>brick (flemish bond) wood panel</i>	
11 On National Register? Yes <input type="checkbox"/> No <input type="checkbox"/>		23 Ownership Public <input type="checkbox"/> Private <input checked="" type="checkbox"/>		35 Plan Shape <i>irregular</i>	
12 Is II Eligible? Yes <input type="checkbox"/> No <input type="checkbox"/>		24 Owner's Name & Address, if known <i>Donald & Mary Asel 508 Thilly Columbia, Mo. 65201</i>		36 Changes (Explain in #42) Addition <input type="checkbox"/> Altered <input type="checkbox"/> Moved <input type="checkbox"/>	
13 Part of Estab. Hist. Dist.? Yes <input type="checkbox"/> No <input type="checkbox"/>		25 Open to Public? Yes <input type="checkbox"/> No <input checked="" type="checkbox"/>		37 Condition Interior <i>good</i> Exterior <i>excellent</i>	
14 District Potent? Yes <input type="checkbox"/> No <input type="checkbox"/>		26 Local Contact Person or Organization		38 Preservation Underway? Yes <input type="checkbox"/> No <input checked="" type="checkbox"/>	
15 Name of Established District		27 Other Surveys in Which Included		39 Endangered? By What? Yes <input checked="" type="checkbox"/> No <input type="checkbox"/> <i>widening of W. Bldg</i>	
42 Further Description of Important Features <i>center shed dormer (rear); 2 chimneys; left & right side slope; front open porch with pediment and dentils; 4 columns support front porch</i>		40 Visible from Public Road? Yes <input type="checkbox"/> No <input type="checkbox"/>		5 Other Name(s)	
43 History and Significance <i>D. J. C. Whitten, namesake of Whitten Hall, Prof of Horticulture at UMC Univ. Later Dr. Dan Stejn, physician in town lived here, head of UMC Health Services.</i>		41 Distance from and Frontage on Road			
44 Description of Environment and Outbuildings <i>The house sits on a corner lot with trees. There is one outbuilding - a 3-car garage in style of house. There is also a dog pen.</i>		45 Sources of Information <i>Dr. Sam Spurkey, past Dean MU College of Agriculture & longtime resident of Westmount</i>		46 Prepared by <i>Hollan/MacLeod</i>	
47 Organization <i>OP of WB</i>		48 Date <i>8-4-79</i>		49 Revision Date(s)	

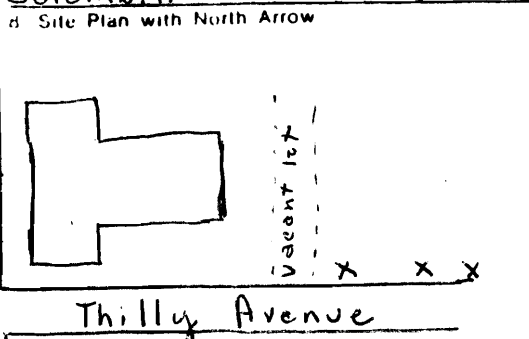
Office of Historic Preservation, P.O. Box 176, Jefferson City, Missouri 65101
HISTORIC INVENTORY

BOASOOLC - 433

1 No		4 Present Name(s) <i>Hyde Rev. & Clarendon Maple</i>		1 No	
2 County <i>Boone</i>		5 Other Name(s)		2 County	
3 Location of Negatives		6 Specific Location <i>509 Thilly 4320 Westmount Add lot 33</i>		16 Thematic Category	
7 City or Town if Rural, Township & Vicinity <i>Columbia</i>		17 Date(s) or Period		28 No of Stories <i>2 1/2</i>	
8 Site Plan with North Arrow 		18 Style or Design		29 Basement? <i>Full</i> Yes <input checked="" type="checkbox"/> No <input type="checkbox"/>	
9 Coordinates UTM Lat Long		19 Architect or Engineer		30 Foundation Material <i>concrete</i>	
10 Site Building Structure Object		20 Contractor or Builder		31 Wall Construction	
11 On National Register? Yes <input type="checkbox"/> No <input type="checkbox"/>		21 Original Use, if apparent <i>Residence</i>		32 Roof Type & Material <i>Painted medium hip / tile shingle</i>	
12 Is It Eligible? Yes <input type="checkbox"/> No <input type="checkbox"/>		22 Present Use <i>Residence</i>		33 No of Bays Front <i>0</i> Side	
13 Part of Estab. Hist. Dist.? Yes <input type="checkbox"/> No <input type="checkbox"/>		23 Ownership Public <input type="checkbox"/> Private <input checked="" type="checkbox"/>		34 Wall Treatment <i>brick (Flemish bond)</i>	
14 District Potent.? Yes <input type="checkbox"/> No <input type="checkbox"/>		24 Owner's Name & Address, if known <i>Rev. & Clarendon / Mary Hyde 509 Thilly Ave Columbia, Mo. 65206</i>		35 Plan Shape <i>irregular</i>	
15 Name of Established District		25 Open to Public? Yes <input type="checkbox"/> No <input checked="" type="checkbox"/>		36 Changes (Explain in #42) Addition <input type="checkbox"/> Altered <input type="checkbox"/> Moved <input type="checkbox"/>	
16 Name of Established District		26 Local Contact Person or Organization		37 Condition Interior <i>good</i> Exterior <i>good</i>	
17 Name of Established District		27 Other Surveys in Which Included		38 Preservation Underway? Yes <input type="checkbox"/> No <input checked="" type="checkbox"/>	
18 Name of Established District		28 Other Surveys in Which Included		39 Endangered? By What? Yes <input checked="" type="checkbox"/> No <input type="checkbox"/> <i>widening of W. Bdry</i>	
19 Name of Established District		29 Other Surveys in Which Included		40 Visible from Public Road? Yes <input type="checkbox"/> No <input type="checkbox"/>	
20 Name of Established District		30 Other Surveys in Which Included		41 Distance from and Frontage on Road	
21 Name of Established District		31 Other Surveys in Which Included		42 Further Description of Important Features <i>left exterior chimney; center front dormer hipped - center back dormer hipped; open porch (front) with segmental arches and piers; center doorway with sidelights; back open porch</i>	
22 Name of Established District		32 Other Surveys in Which Included		43 History and Significance <i>A. Lincoln Hyde, prof of engineering lived here, father of present owner. He may have built.</i>	
23 Name of Established District		33 Other Surveys in Which Included		44 Description of Environment and Outbuildings <i>The house sits on a corner lot with trees - no outbuildings</i>	
24 Name of Established District		34 Other Surveys in Which Included		45 Sources of Information <i>Dr. Sam Shirkey, longtime resident of Westmount & Past Dean of MU College of Agriculture</i>	
25 Name of Established District		35 Other Surveys in Which Included		46 Prepared by <i>Holleran / MacLeod</i>	
26 Name of Established District		36 Other Surveys in Which Included		47 Organization <i>CPA WB</i>	
27 Name of Established District		37 Other Surveys in Which Included		48 Date <i>8-9-79</i>	
28 Name of Established District		38 Other Surveys in Which Included		49 Revision Date(s)	
29 Name of Established District		39 Other Surveys in Which Included		5. Other Name(s)	

Office of Historic Preservation, P.O. Box 176, Jefferson City, Missouri 65101
HISTORIC INVENTORY

BOAS006-434

1 No		4 Present Name(s) <i>Johnston, William D & Pat B</i>		1 No	
2 County <i>Bone</i>		5 Other Name(s)		2 County	
3 Location of Negatives		6 Specific Location <i>600 Thilly 4330 Westmount add W 142 lots 2/4 W 142 lot 22</i>		28 No of Stories <i>2</i>	
7 City or Town <i>Columbia</i>		16 Thematic Category		29 Basement? <i>Full</i> Yes <input checked="" type="checkbox"/> No <input type="checkbox"/>	
8 Site Plan with North Arrow 		17 Date(s) or Period <i>constructed © 1964</i>		30 Foundation Material <i>Poured concrete</i>	
9 Coordinates UTM Lat Long		18 Style or Design		31 Wall Construction <i>FRAME</i>	
10 Site Building Object Structure		19 Architect or Engineer		32 Roof Type & Material <i>low gable; asbestos shingle</i>	
11 On National Register? Yes <input type="checkbox"/> No <input type="checkbox"/>		20 Contractor or Builder <i>Jack Howell</i>		33 No. of Bays Front <i>2</i> Side	
12 Is It Eligible? Yes <input type="checkbox"/> No <input type="checkbox"/>		21 Original Use, if apparent <i>Residence</i>		34 Wall Treatment <i>beveled siding</i>	
13 Part of Estab Hist Dist? Yes <input type="checkbox"/> No <input type="checkbox"/>		22 Present Use <i>Residence</i>		35 Plan Shape <i>rectangular</i>	
14 District Potent'l? Yes <input type="checkbox"/> No <input type="checkbox"/>		23 Ownership Public <input type="checkbox"/> Private <input checked="" type="checkbox"/>		36 Changes (Explain in #42) Addition <input type="checkbox"/> Altered <input type="checkbox"/> Moved <input type="checkbox"/>	
15 Name of Established District		24 Owner's Name & Address, if known <i>William D & Pat B. Johnston 600 Thilly Ave Columbia, Mo.</i>		37 Condition Interior <i>good</i> Exterior <i>excellent</i>	
42 Further Description of Important Features <i>left exterior chimney; Roof trim: cornice boxed plain double 6-paneled doors</i>		25 Open to Public? Yes <input type="checkbox"/> No <input checked="" type="checkbox"/>		38 Preservation Underway? Yes <input type="checkbox"/> No <input checked="" type="checkbox"/>	
43 History and Significance <i>The house was built for Jack Nowell (Nowells Supermarket) He and his wife sold the house to Dr. & Mrs. George Pochlman in the mid-seventies. The Pochlmans sold the house to Dr. & Mrs Wm. Johnston in 1978 Dr. Johnston is on the staff at Ellis Fischel Cancer Hospital</i>		26 Local Contact Person or Organization		39 Endangered? By What? Yes <input checked="" type="checkbox"/> No <input type="checkbox"/> <i>widening of W. Bdwy</i>	
44 Description of Environment and Outbuildings <i>The house sits on a corner lot. The Johnstons own the wooded lot to the South.</i>		27 Other Surveys in Which Included		40 Visible from Public Road? Yes <input type="checkbox"/> No <input type="checkbox"/>	
45 Sources of Information		46 Prepared By <i>Holleran/MacLeod</i>		41 Distance from and Frontage on Road	
		47 Organization <i>CHP/WB</i>		Photo	
		48 Date <i>8-9-79</i>		49 Revision Date(s)	

Office of Historic Preservation, P.O. Box 176, Jefferson City, Missouri 65101
HISTORIC INVENTORY

BOAS006-435

<p>1 No</p> <p>2 County <u>Come</u></p> <p>3 Location of Negatives</p>	<p>4 Present Name(s) <u>Hoover, Loretta</u></p> <p>5 Other Name(s)</p>	1 No
<p>6 Specific Location <u>601 Thilly</u> <u>4320 Westmount add lot 32</u></p> <p>7 City or Town <u>Columbia</u> If Rural, Township & Vicinity</p> <p>8 Site Plan with North Arrow</p> <div style="text-align: center;"> </div> <p>9 Coordinates UTM Lat Long</p>	<p>16 Thematic Category</p> <p>17 Date(s) or Period constructed <u>© 1940</u></p> <p>18 Style or Design</p> <p>19 Architect or Engineer</p> <p>20 Contractor or Builder <u>John Ruff</u></p> <p>21 Original Use, if apparent <u>Residence</u></p> <p>22 Present Use <u>Residence</u></p> <p>23 Ownership Public <input type="checkbox"/> Private <input checked="" type="checkbox"/></p> <p>24 Owner's Name & Address, if known <u>Loretta Hoover</u> <u>601 Thilly Ave</u> <u>Columbia, Mo.</u></p> <p>25 Open to Public? Yes <input type="checkbox"/> No <input checked="" type="checkbox"/></p> <p>26 Local Contact Person or Organization</p> <p>27 Other Surveys in Which Included</p>	2 County
<p>10 Site Building <input type="checkbox"/> Structure Object <input type="checkbox"/></p> <p>11 On National Register? Yes <input type="checkbox"/> No <input type="checkbox"/> 12 Is Eligible? Yes <input type="checkbox"/> No <input type="checkbox"/></p> <p>13 Part of Estab. Hist. Dist.? Yes <input type="checkbox"/> No <input type="checkbox"/> 14 District Potential? Yes <input type="checkbox"/> No <input type="checkbox"/></p> <p>15 Name of Established District</p>	<p>28 No of Stories <u>2</u></p> <p>29 Basement? Full Yes <input checked="" type="checkbox"/> No <input type="checkbox"/></p> <p>30 Foundation Material <u>poured concrete</u></p> <p>31 Wall Construction <u>frame</u></p> <p>32 Roof Type & Material <u>Gable / Asbestos shingle</u></p> <p>33 No. of Bays 0 Front Side</p> <p>34 Wall Treatment <u>stretchee bond brick - 1st floor</u> <u>beveled wood siding and flue</u></p> <p>35 Plan Shape <u>irregular</u></p> <p>36 Changes (Explain in #42) Addition <input type="checkbox"/> Altered <input type="checkbox"/> Moved <input type="checkbox"/></p> <p>37 Condition Interior <u>good</u> Exterior <u>excellent</u></p> <p>38 Preservation Underway? Yes <input type="checkbox"/> No <input checked="" type="checkbox"/></p> <p>39 Endangered? By What? Yes <input checked="" type="checkbox"/> No <input type="checkbox"/> <u>widening of W. Bury</u></p> <p>40 Visible from Public Road? Yes <input type="checkbox"/> No <input type="checkbox"/></p> <p>41 Distance from and Frontage on Road</p>	4 Present Name(s)
<p>42 Further Description of Important Features <u>left exterior chimney; screened porch on south side; small open front porch with piers and triangular pediment plan; 1st story brick slip sills</u></p>	<div style="text-align: center;"> </div>	5 Other Name(s)
<p>43 History and Significance <u>The house was built by John Ruff, (professor of who, with his wife, lived in the house for 30 years. The Ruffis sold the house to Dr. & Mrs. R. Samaha, Univ. medical center, who then sold it in the mid 1970s to Bob & Ellen Roper, city counselor and probate judge respectively. The Roper sold the house in 1978 to Miss Hoover, professor of Dietetics at the University.</u></p>	<p>44 Description of Environment and Outbuildings <u>The house sits on a deep corner lot with large trees</u></p>	5 Other Name(s)
<p>45 Sources of Information</p>	<p>46 Prepared by <u>Holliman/MacLeod</u></p> <p>47 Organization <u>HP of WB</u></p> <p>48 Date <u>8-9-79</u></p> <p>49 Revision Date(s)</p>	5 Other Name(s)

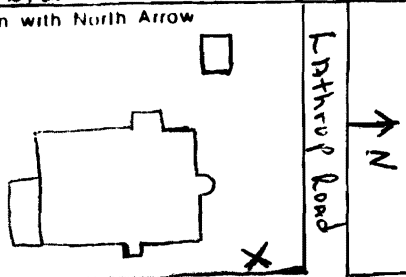
Office of Historic Preservation, P.O. Box 176, Jefferson City, Missouri 65101
HISTORIC INVENTORY

BOAS000-436

1 No	4 Present Name(s) <i>Schneeberger, K.C. & Sharon K</i>
2 County <i>Boone</i>	5 Other Name(s)
3 Location of Negatives	

6 Specific Location *605 Thilly lot
4320 Westmount add lot
31*

7 City or Town If Rural, Township & Vicinity <i>Columbia</i>
8 Site Plan with North Arrow



9 Coordinates UTM Lat Long	
10 Site Building Structure Object	
11 On National Register? Yes No	12 Is It Eligible? Yes No
13 Part of Estab. Hist. Dist.? Yes No	14 District Potent? Yes No
15 Name of Established District	

24 Owner's Name & Address, if known <i>K.C. & Sharon Schneeberger 605 Thilly Ave. Columbia, Mo.</i>	
25 Open to Public? Yes No	26 Local Contact Person or Organization
27 Other Surveys in Which Included	

16 Thematic Category

17 Date(s) or Period Constructed
1925

18 Style or Design

19. Architect or Engineer

20. Contractor or Builder

21. Original Use, if apparent
Residence

22 Present Use
Residence

23 Ownership Public Private

28 No of Stories *2*

29. Basement? Full Yes No

30 Foundation Material
poured concrete

31 Wall Construction
brick = tile

32. Roof Type & Material Composition
hip / shingle

33. No. of Bays Front Side

34. Wall Treatment
brick

35. Plan Shape ~~regular~~

36. Changes (Explain in #42) Addition Altered Moved

37. Condition Interior *good* Exterior *excellent*

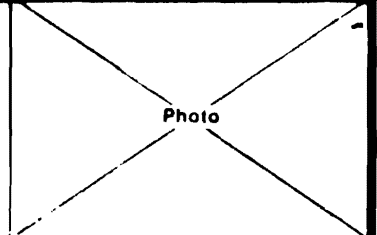
38. Preservation Underway? Yes No

39. Endangered? By What? Yes No

40. Visible from Public Road? Yes No

41. Distance from and Frontage on Road

42. Further Description of Important Features ~~to the~~ left exterior chimney; fanlight door surround with sidelights; small front porch w/ segmental arch & 2 decorated columns; 2 engaged decorated pilasters, carved dentils above arch with gable roof; brick slip sills, south screened open porch



43 History and Significance Judge John Cave grew up in the house in the twenties & early thirties. The house was then owned by the Barkshires who sold it to Helm & Fran Davidson. Mr. Davidson was vice president of '51 Dist' Bank. In 1977 the Davidsons moved to Fla. and sold the house to the current owners. Professor Schneeberger is a professor of Agricultural Economics

44 Description of Environment and Outbuildings The house sits on a lot with many large trees. There is one small storage shed in rear.

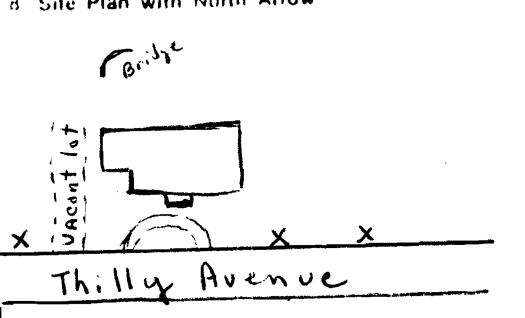
45 Sources of Information	46 Prepared by <i>Jellison / MacLeod</i>
	47 Organization <i>CRP WB</i>
	48 Date <i>8-9-79</i>
	49 Revision Date(s)

Office of Historic Preservation, P.O. Box 176, Jefferson City, Missouri 65101
HISTORIC INVENTORY

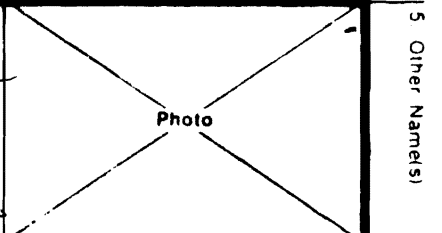
BOAS006-437

1 No	4 Present Name(s) <i>Anast, Dr. Constantine</i>
2 County <i>Boone</i>	5 Other Name(s)
3 Location of Negatives	

4320 Westmount add 8' N pt lot 24 + all lot 23

6 Specific Location <i>608 Thilly</i>	16 Thematic Category	28 No of Stories <i>2 Front 3 Rear</i>
7 City or Town <i>COLUMBIA</i>	17 Date(s) or Period <i>Constructed 1968</i>	29 Basement? <i>Full</i>
8 Site Plan with North Arrow 	18 Style or Design <i>Residence</i>	30 Foundation Material <i>poured concrete</i>
9 Coordinates UTM Lat Long	19 Architect or Engineer <i>FERN ANAST & DAN HALL</i>	31 Wall Construction <i>brick over frame</i>
10 Site: <input type="checkbox"/> Building <input type="checkbox"/> Structure: <input type="checkbox"/> Object <input type="checkbox"/>	20 Contractor or Builder <i>DAN HALL</i>	32 Roof Type & Material <i>medium gable / Asbestos tar, stone</i>
11 On National Register? Yes <input type="checkbox"/> No <input type="checkbox"/>	21 Original Use, if apparent <i>Residence</i>	33 No. of Bays Front <i>2</i> Side
12 Is It Eligible? Yes <input type="checkbox"/> No <input type="checkbox"/>	22 Present Use <i>Residence</i>	34 Wall Treatment <i>face brick (stretcher bond)</i>
13 Part of Estab. Hist. Dist.? Yes <input type="checkbox"/> No <input type="checkbox"/>	23 Ownership Public <input type="checkbox"/> Private <input checked="" type="checkbox"/>	35 Plan Shape <i>rectangular</i>
14 District Potent'ly? Yes <input type="checkbox"/> No <input type="checkbox"/>	24 Owner's Name & Address, if known <i>Dr. Constantine & Fern Anast 608 Thilly Avenue Columbia, Missouri</i>	36 Changes (Explain in #42) Addition <input type="checkbox"/> Altered <input type="checkbox"/> Moved <input type="checkbox"/>
15 Name of Established District	25 Open to Public? Yes <input type="checkbox"/> No <input checked="" type="checkbox"/>	37 Condition Interior <i>excellent</i> Exterior <i>excellent</i>
	26 Local Contact Person or Organization	38 Preservation Underway? Yes <input type="checkbox"/> No <input checked="" type="checkbox"/>
	27 Other Surveys in Which Included	39 Endangered? By What? Yes <input checked="" type="checkbox"/> No <input type="checkbox"/> <i>widening of W. Bldg</i>
		40 Visible from Public Road? Yes <input type="checkbox"/> No <input type="checkbox"/>
		41 Distance from and Frontage on Road

42 Further Description of Important Features
 #33 - hand-made copper roofs on 2 front bays, windows: 2 sash, fixed bay, casement, sliding, door: plain entablature with pilaster - slight embrasure - 5 paneled sidelights on either side of door, open porch with engaged pilasters cornice boxed with dentils roof trim; cornice boxed plain with return 2 part entablature with carved dentils; brick slip sills; full rear deck; chimney exterior left side - rear library extension



43 History and Significance
 Dr. Anast has been a professor of pediatrics with a specialty in endocrinology at the U of M. medical school for 20 years. He has left the medical school this summer (1979) to join the pediatrics dept. at Harvard medical school in Boston. His house is now for sale.

44 Description of Environment and Outbuildings
 The house is located on a wooded lot. There is a rustic bridge in the back yard and extensive rock gardens. The house backs on to an open woods owned by the Smarr family.

45 Sources of Information	46 Prepared By <i>Holleran/Mulford</i>
	47 Organization <i>CP of WB</i>
	48 Date <i>8-9-79</i>
	49 Revision Date(s)

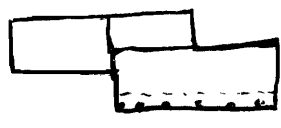
Office of Historic Preservation, P.O. Box 176, Jefferson City, Missouri 65101
HISTORIC INVENTORY

BOAS006-438

1 No	4 Present Name(s) <i>Winnacker, John L & Elizabeth F</i>
2 County <i>Boone</i>	5 Other Name(s)
3 Location of Negatives	

6 Specific Location *609 Thilly
4330 Westmount add lot
30*

7 City or Town <i>COLUMBIA</i>	16 Thematic Category
8 Site Plan with North Arrow	17 Date(s) or Period <i>Constructed - 1955</i>



9 Coordinates UTM
Lat _____ Long _____

10 Site Building	Structure Object
11 On National Register?	12 Is It Eligible?
13 Part of Estab Hist Dist?	14 District Potent'l?

15 Name of Established District	18 Style or Design
	19 Architect or Engineer <i>Hurst John</i>
	20 Contractor or Builder
	21 Original Use, if apparent <i>Residence</i>
	22 Present Use <i>Residence</i>
	23 Ownership Public <input type="checkbox"/> Private <input checked="" type="checkbox"/>
	24 Owner's Name & Address, if known <i>John L. & Elizabeth F. Winnacker 609 Thilly Ave Columbia, Mo.</i>
	25 Open to Public? Yes <input type="checkbox"/> No <input checked="" type="checkbox"/>
	26 Local Contact Person or Organization
	27 Other Surveys in Which Included

28 No of Stories <i>2</i>	29 Basement? <i>Full</i> Yes <input checked="" type="checkbox"/> No <input type="checkbox"/>
30 Foundation Material <i>Reinforced Concrete</i>	31 Wall Construction <i>Frame</i>
32 Roof Type & Material <i>Asph/Flt Shingles</i>	33 No of Bays <i>0</i> Front _____ Side _____
34 Wall Treatment <i>Brick Stretcher Bond</i>	35 Plan Shape <i>Rectangular</i>
36 Changes (Explain in #42) Addition <input type="checkbox"/> Altered <input type="checkbox"/> Moved <input type="checkbox"/>	37 Condition Interior <i>Good</i> Exterior <i>Excellent</i>
38 Preservation Underway? Yes <input type="checkbox"/> No <input checked="" type="checkbox"/>	39 Endangered? By What? Yes <input checked="" type="checkbox"/> No <input type="checkbox"/> <i>widening of W. Bdwg.</i>
40 Visible from Public Road? Yes <input type="checkbox"/> No <input checked="" type="checkbox"/>	41 Distance from and Frontage on Road

42. Further Description of Important Features *Right exterior chimney; brick slip sills; door head; triangular pediment plain; 6 paneled wood door with sidelights; roof trim; cornice boxed plain with return;*

43 History and Significance *This house was built for George & Gladys Roth of Roth Realty. The Roths sold the house to the current owners in 1970. Dr. Winnacker is professor of Epitheliology in the Dept. of Medicine at the University of Mo. Medical Center and also on the staff at the V.A. Hospital*

44 Description of Environment and Outbuildings *the house sits on a lot with many trees and bushes and has an open patio at the rear*

45 Sources of Information	46 Prepared by <i>Holleran/MacLeod</i>
	47 Organization <i>CPO/WB</i>
	48 Date <i>8-9-79</i>
	49 Revision Date(s)

1 No
2 County
3 Present Name(s)
4
5 Other Name(s)

Office of Historic Preservation, P.O. Box 176, Jefferson City, Missouri 65101
HISTORIC INVENTORY

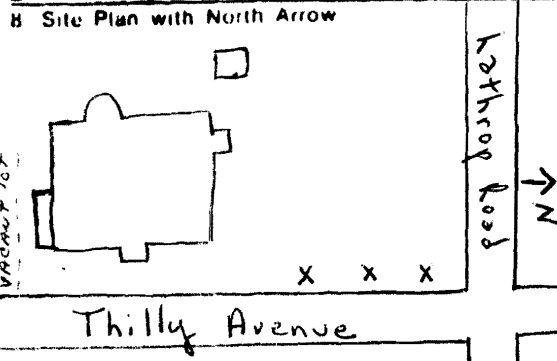
BOAS006-439

<p>1 No</p> <p>2 County <u>Cosmo</u></p> <p>3 Location of Negatives</p>	<p>4 Present Name(s) <u>Holleran, James J & Ann</u></p> <p>5 Other Name(s)</p>	
<p>6 Specific Location <u>700 Thilly</u> <u>4320 Westmount add. Mc N8</u> <u>lot 24</u></p> <p>7 City or Town If Rural, Township & Vicinity <u>Columb. A</u></p> <p>8 Site Plan with North Arrow</p> <div style="border: 1px solid black; padding: 5px; margin: 5px;"> </div> <p>9 Coordinates UTM Lat Long</p> <p>10 Site: Building: Structure: Object: (all empty)</p> <p>11 On National Register? Yes: No: (all empty)</p> <p>12 Is It Eligible? Yes: No: (all empty)</p> <p>13 Part of Estab. Hist. Dist.? Yes: No: (all empty)</p> <p>14 District Potent? Yes: No: (all empty)</p> <p>15 Name of Established District</p>	<p>16 Thematic Category</p> <p>17 Date(s) or Period <u>constructed © 1920</u></p> <p>18 Style or Design</p> <p>19 Architect or Engineer</p> <p>20 Contractor or Builder <u>Lewis Stadler</u></p> <p>21 Original Use, if apparent <u>Residence</u></p> <p>22 Present Use <u>residence</u></p> <p>23 Ownership Public: Private: <input checked="" type="checkbox"/></p> <p>24 Owner's Name & Address, if known <u>James V. & Elizabeth A. Holleran</u> <u>700 THILLY AVE</u> <u>Columb. A, Mo.</u></p> <p>25 Open to Public? Yes: No: <input checked="" type="checkbox"/></p> <p>26 Local Contact Person or Organization</p> <p>27 Other Surveys in Which Included</p>	<p>28 No of Stories</p> <p>29 Basement? Yes: No: <input checked="" type="checkbox"/> Full</p> <p>30 Foundation Material <u>concrete</u></p> <p>31 Wall Construction <u>concrete block</u></p> <p>32 Roof Type & Material <u>high gable, shed dormer, asbestos shingle</u></p> <p>33 No of Bays Front: Side: (all empty)</p> <p>34 Wall Treatment <u>Stucco</u></p> <p>35 Plan Shape <u>irregular</u></p> <p>36 Changes (Explain in #42) Addition: Altered: Moved: (all empty)</p> <p>37 Condition Interior: Exterior: <u>good</u> <u>excellent</u></p> <p>38 Preservation Underway? Yes: No: <input checked="" type="checkbox"/></p> <p>39 Endangered? By What? Yes: No: <input checked="" type="checkbox"/> <u>widening of W. Rdwy</u></p> <p>40 Visible from Public Road? Yes: No: (all empty)</p> <p>41 Distance from and Frontage on Road</p>
<p>42 Further Description of Important Features <u>#36 A rear shed dormer added to allow 2 bedrooms and 1/2 bath in office; right exterior chimney; screened porch N side; sunlight door surround; windows have brick slip sill; 6 paneled doors throughout house; 2 sets of horizontal sliding windows; belvedere over screened porch; roof trim: cornice boxed plain with return; door surround has pediment plain with return</u></p>		<p>43 History and Significance <u>The house was built by Lewis Stadler who was a well-known professor of agronomy at the Univ of Mo. for some twenty years. After his death the house was sold to Dr. Mrs C. Anast in the mid 1950s. The Anast's built on the lot N in 1968 when they sold the house to the current owners. Professor Holleran is in the English Dept at the University and Assoc. Dean of Arts & Sciences.</u></p>
<p>44 Description of Environment and Outbuildings <u>The house sits on a wooded lot and backs on to open woods owned by the Smarr family</u></p>		<p>45 Sources of Information</p> <p>46 Prepared by <u>Holleran/McLeod</u></p> <p>47 Organization <u>CPH WB</u></p> <p>48 Date <u>8-9-79</u></p> <p>49 Revision Date(s)</p>

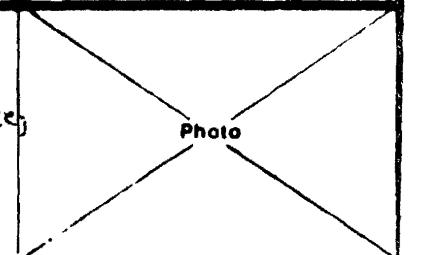
1 No
2 County
4 Present Name(s)
5 Other Name(s)

Office of Historic Preservation, P.O. Box 176, Jefferson City, Missouri 65101
HISTORIC INVENTORY

BOAS0006-440

1 No		4 Present Name(s) <i>Albrecht, Gertrude Mrs</i>	
2 County <i>Boone</i>		5 Other Name(s)	
3 Location of Negatives		6 Specific Location <i>701 Thilly 4320 Westmount add lot 29</i>	
7 City or Town If Rural, Township & Vicinity <i>COLUMBIA</i>		16 Thematic Category	
8 Site Plan with North Arrow 		17 Date(s) or Period Constructed <i>© 1910</i>	
9 Coordinates UTM Lat Long		18 Style or Design	
10 Site Building Structure Object		19 Architect or Engineer	
11 On National Register? Yes No		20 Contractor or Builder	
12 Is It Eligible? Yes No		21 Original Use, if apparent <i>Residence</i>	
13 Part of Estab. Hist. Dist.? Yes No		22 Present Use <i>Residence</i>	
14 District Potent? Yes No		23 Ownership Public Private <input checked="" type="checkbox"/>	
15 Name of Established District		24 Owner's Name & Address, if known <i>Gertrude Albrecht 701 Thilly Ave. Columbia, Mo.</i>	
		25 Open to Public? Yes No <input checked="" type="checkbox"/>	
		26 Local Contact Person or Organization	
		27 Other Surveys in Which Included	
		28 No. of Stories <i>2 1/2</i>	
		29 Basement? Full Yes <input checked="" type="checkbox"/> No <input type="checkbox"/>	
		30 Foundation Material	
		31 Wall Construction	
		32 Roof Type & Material <i>medium hip metal shingle</i>	
		33 No. of Bays / Front Side Rear Side	
		34 Wall Treatment <i>flamish bond brick</i>	
		35 Plan Shape <i>irregular</i>	
		36 Changes (Explain in #42) Addition Altered Moved	
		37 Condition Interior <i>good</i> Exterior <i>excellent</i>	
		38 Preservation Underway? Yes No	
		39 Endangered? By What? Yes No <i>widening of W. Bldg.</i>	
		40 Visible from Public Road? Yes No	
		41 Distance from and Frontage on Road	

42 Further Description of Important Features
 1 rear shed dormer; 1 front decorated shed dormer with small gable; roof trim; cornice boxed plain frieze plain; south screened portico; glass paneled door with sidelights; door head treatment; triangular pediment; hood bracketed; engaged columns; 1 chimney; straddle ridge; 2 sash windows



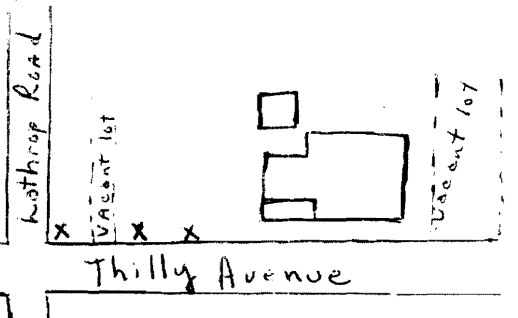
43 History and Significance
 Professor Albrecht, deceased, was a prominent member of the Agronomy Dept at the University with a speciality in soil. The Albrechts have lived on Thilly for over forty years.

44 Description of Environment and Outbuildings
 The house is located on a lot with many trees & shrubs including a rear garden. There is one outbuilding; one car garage of wood siding with hip roof.

45 Sources of Information		46 Prepared by <i>Hellman/MacLeod</i>	
		47 Organization <i>PPH/WS</i>	
		48 Date <i>8-9-79</i>	49 Revision Date(s)

Office of Historic Preservation, P.O. Box 176, Jefferson City, Missouri 65101
HISTORIC INVENTORY

BOASOOL - 441

<p>1 No</p> <p>2 County <u>Boone</u></p> <p>3 Location of Negatives</p>	<p>4 Present Name(s) <u>Jerry Patrick H & Suzanne B</u></p> <p>5 Other Name(s)</p>	1 NO	
<p>6 Specific Location <u>706 Thilly</u> <u>4360 Westmount and</u> <u>lot 1 & lot 2</u> <u>430 Westmount and lot 25+26</u></p> <p>7 City or Town If Rural, Township & Vicinity <u>Columbia</u></p> <p>8 Site Plan with North Arrow</p>  <p>9 Coordinates UTM Lat Long</p> <p>10 Site Building Structure Object</p> <p>11 On National Register? Yes <input type="checkbox"/> No <input checked="" type="checkbox"/></p> <p>12 Is It Eligible? Yes <input type="checkbox"/> No <input checked="" type="checkbox"/></p> <p>13 Part of Estab. Hist. Dist? Yes <input type="checkbox"/> No <input checked="" type="checkbox"/></p> <p>14 District Potent'l? Yes <input type="checkbox"/> No <input checked="" type="checkbox"/></p> <p>15 Name of Established District</p>	<p>16 Thematic Category</p> <p>17 Date(s) or Period <u>constructed @ 1936</u></p> <p>18 Style or Design</p> <p>19 Architect or Engineer <u>Henry Nelson</u></p> <p>20 Contractor or Builder <u>Oder</u></p> <p>21 Original Use, if apparent <u>Residence</u></p> <p>22 Present Use <u>Residence</u></p> <p>23 Ownership Public <input type="checkbox"/> Private <input checked="" type="checkbox"/></p> <p>24 Owner's Name & Address, if known <u>Patrick H & Suzanne B. Henry</u> <u>706 Thilly Ave</u> <u>Columbia, Mo.</u></p> <p>25 Open to Public? Yes <input type="checkbox"/> No <input checked="" type="checkbox"/></p> <p>26 Local Contact Person or Organization</p> <p>27 Other Surveys in Which Included</p>	<p>28. No. of Stories <u>2 1/2</u></p> <p>29. Basement? <u>Full</u> Yes <input checked="" type="checkbox"/> No <input type="checkbox"/></p> <p>30. Foundation Material <u>poured concrete</u></p> <p>31. Wall Construction <u>frame</u></p> <p>32. Roof Type & Material <u>medium gable. Asbestos shingle</u></p> <p>33. No. of Bays <u>0</u> Front Side</p> <p>34. Wall Treatment <u>clapboard / beveled wood siding</u></p> <p>35. Plan Shape <u>irregular</u></p> <p>36. Changes (Explain in #42) Addition: <input type="checkbox"/> Altered: <input type="checkbox"/> Moved: <input type="checkbox"/></p> <p>37. Condition Interior <u>good</u> Exterior <u>excellent</u></p> <p>38. Preservation Underway? Yes <input type="checkbox"/> No <input checked="" type="checkbox"/></p> <p>39. Endangered? By What? Yes <input checked="" type="checkbox"/> No <input type="checkbox"/> <u>widening of W. Bdwg</u></p> <p>40. Visible from Public Road? Yes <input type="checkbox"/> No <input checked="" type="checkbox"/></p> <p>41. Distance from and Frontage on Road</p>	2 County
<p>42. Further Description of Important Features <u>fanlight door surround with sidelights; front open porch with piers; brick rear patio; exterior right chimney; boxed cornice with dentils and return with dentils; fan-shaped fixed windows in attic on N & S sides;</u></p>	4 Present Name(s)		
<p>43 History and Significance <u>The house was built by a Mr. Lanier who sold it to Mitchell Tucker. Mr. Tucker sold the house to Dr. & Mrs. John Modlin. After Dr. Modlin died, the house was sold in 1969 to the current owners. Dr. Patrick Henry is professor of Hematology at the Vag. medical center & Dr. Suzanne Henry is a child psychiatrist at Mid-Missouri Mental Health</u></p>	5 Other Name(s)		
<p>44 Description of Environment and Outbuildings <u>The house sits on lot with many trees and landscaped plants & shrubbery. The Henrys own the lot to the south of the house. House backs on to extensive woods owned by Smakes, Henrys, & McKinneys. There is a garage to rear on N side and a dog pen</u></p>	Photo		
<p>45 Sources of Information</p>	<p>46. Prepared by <u>Holleran/McLeod</u></p> <p>47. Organization <u>CP of WB</u></p> <p>48. Date <u>8-4-79</u></p> <p>49. Revision Date(s)</p>		

Office of Historic Preservation, P.O. Box 176, Jefferson City, Missouri 65101
HISTORIC INVENTORY

BOAS006-44Z

1 No	4 Present Name(s) <i>Macleod, Ellsworth Est</i>
2 County <i>Boone</i>	5 Other Name(s)
3 Location of Negatives	

6 Specific Location *707 Thilly
4320 Westmount add lot 27 & 28*

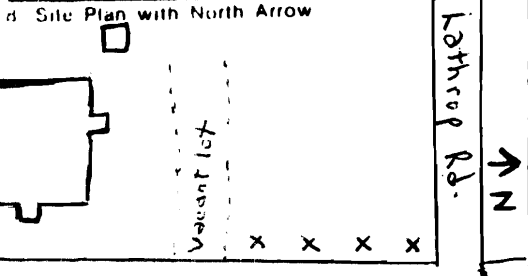
16 Thematic Category

28 No of Stories *2 1/2*

7 City or Town II Rural, Township & Vicinity
Columbia

17 Date(s) or Period Constructed
© 1915

29 Basement? *Full* Yes No



18 Style or Design

30 Foundation Material
pour & concrete

19 Architect or Engineer
Dewey Welsh

31 Wall Construction

20 Contractor or Builder

32 Roof Type & Material
Gable, Asbestos shingle

21 Original Use, if apparent
Residence

33 No. of Bays
Front Side

22 Present Use
Residence

34 Wall Treatment
wood shingle

9 Coordinates UTM
Lat _____ Long _____

23 Ownership Public Private

35 Plan Shape *irregular*

24 Owner's Name & Address, if known
*Mary MacLeod
707 Thilly Ave.
Columbia, Mo. 65201*

36 Changes (Explain in #42) Addition Altered Moved

10 Site: Building Structure Object

25 Open to Public? Yes No

37 Condition Interior *good* Exterior *excellent*

11 On National Register? Yes No

26 Local Contact Person or Organization

38 Preservation Underway? Yes No

12 Is It Eligible? Yes No

27 Other Surveys in Which Included

39 Endangered? By What? Yes No
widening of W. Bldg

13 Part of Estab. Hist. Dist? Yes No

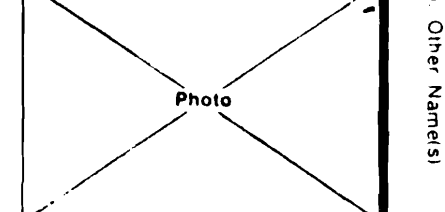
40 Visible from Public Road? Yes No

14 District Potent'l? Yes No

41 Distance from and Frontage on Road

15 Name of Established District

42 Further Description of Important Features
 windows have wood lug sills, roof trim: cornice boxed plain with return; rear gable dormer with return; 2 chimneys - one exterior right, one left side slope; 6 paneled front door with side lights; front porch (open) with pediment plain - 2 columns - side porch (screened portico) segmental arch SW corner



43 History and Significance
 Professor MacLeod came to The University of Missouri in 1924 several years after his graduation from The New England Conservatory of Music. He was Professor of Piano until his retirement in the early sixties. He died in 1972. His widow, Mary Bennett MacLeod of Richmond, Kentucky, is related to the Burnhams and Rollins who helped settle Columbia. She and her daughter still live at 707 Thilly.

44 Description of Environment and Outbuildings
 The Macleod house is located on a wooded lot and the Macleods own the wooded vacant lot to the North. There is one outbuilding - a garage of wood shingle

45 Sources of Information

46 Prepared by
Holliman MacLeod

47 Organization
CPOJ WB

48 Date
8-9-79

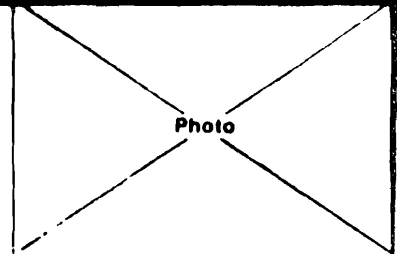
1 NO
2 County
4 Present Name(s)
5 Other Name(s)

HISTORIC INVENTORY

BOAS006 - 443

<p>1 No</p> <p>2 County <u>Boone</u></p> <p>3 Location of Negatives</p>	<p>4 Present Name(s) <u>McKinney, Fred & Margery</u></p> <p>5 Other Name(s)</p>					
<p>6 Specific Location <u>710 Thilly</u> 2178 13-48-13 E. side of S Thilly</p> <p>7 City or Town If Rural, Township & Vicinity <u>Columbia</u></p> <p>8 Site Plan with North Arrow</p> <p>9 Coordinates UTM Lat Long</p> <p>10 Site Building Structure Object <table border="1" style="width:100%; border-collapse: collapse;"> <tr> <td>11 On National Register? Yes <input type="checkbox"/> No <input type="checkbox"/></td> <td>12 Is Eligible? Yes <input type="checkbox"/> No <input type="checkbox"/></td> </tr> <tr> <td>13 Part of Estab Hist Dist? Yes <input type="checkbox"/> No <input type="checkbox"/></td> <td>14 District Potentl? Yes <input type="checkbox"/> No <input type="checkbox"/></td> </tr> </table> </p> <p>15 Name of Established District</p>	11 On National Register? Yes <input type="checkbox"/> No <input type="checkbox"/>	12 Is Eligible? Yes <input type="checkbox"/> No <input type="checkbox"/>	13 Part of Estab Hist Dist? Yes <input type="checkbox"/> No <input type="checkbox"/>	14 District Potentl? Yes <input type="checkbox"/> No <input type="checkbox"/>	<p>16 Thematic Category</p> <p>17 Date(s) or Period <u>Constructed - 1936</u></p> <p>18 Style or Design</p> <p>19 Architect or Engineer <u>JAMES D. MARSHALL</u></p> <p>20 Contractor or Builder <u>Jesse James Minor</u></p> <p>21 Original Use, if apparent <u>residence</u></p> <p>22 Present Use <u>residence</u></p> <p>23 Ownership Public <input type="checkbox"/> Private <input checked="" type="checkbox"/> <u>Fred & Margery McKinney</u></p> <p>24 Owner's Name & Address, if known <u>Fred & Margery McKinney 710 Thilly Ave Columbia, Mo. 65201</u></p> <p>25 Open to Public? Yes <input type="checkbox"/> No <input checked="" type="checkbox"/></p> <p>26 Local Contact Person or Organization</p> <p>27 Other Surveys in Which Included</p>	<p>28 No. of Stories <u>2</u></p> <p>29 Basement? Full Yes <input checked="" type="checkbox"/> No <input type="checkbox"/></p> <p>30 Foundation Material <u>concrete & steel</u></p> <p>31 Wall Construction <u>Brick on tile frame</u></p> <p>32 Roof Type & Material <u>low pyramidal & flat</u></p> <p>33 No. of Bays Front <u>n/a</u> Side <u>n/a</u></p> <p>34 Wall Treatment <u>Painted brick w/ siding</u></p> <p>35 Plan Shape <u>rectangular</u></p> <p>36 Changes (Explain in #42) Addition <input type="checkbox"/> Altered <input checked="" type="checkbox"/> Moved <input type="checkbox"/> <u>infinate</u></p> <p>37 Condition Interior <u>good</u> Exterior <u>excellent</u></p> <p>38 Preservation Underway? Yes <input type="checkbox"/> No <input type="checkbox"/></p> <p>39 Endangered? By What? Yes <input type="checkbox"/> No <input type="checkbox"/> <u>widening of W. Bday.</u></p> <p>40 Visible from Public Road? Yes <input type="checkbox"/> No <input type="checkbox"/></p> <p>41 Distance from and Frontage on Road</p>
11 On National Register? Yes <input type="checkbox"/> No <input type="checkbox"/>	12 Is Eligible? Yes <input type="checkbox"/> No <input type="checkbox"/>					
13 Part of Estab Hist Dist? Yes <input type="checkbox"/> No <input type="checkbox"/>	14 District Potentl? Yes <input type="checkbox"/> No <input type="checkbox"/>					

42 Further Description of Important Features extension eight chimney
Belvedere across front 2nd story; First floor windows; brick
slip sills



43 History and Significance Professor & Mrs. McKinney came to Columbia in the early 1930's. Their house on Thilly Avenue was one of the first contemporary houses to be built in Columbia. Professor McKinney taught psychology at the University for 45 years and is now retired and Professor Emeritus of psychology. Mrs. McKinney is retired from the University Press where she did editorial work for which she received high praise.

44 Description of Environment and Outbuildings The McKinney Residence is located on a spacious wooded lot in a residential area. Several other old houses are located in the immediate area. There are two outbuildings on the McKinney property. One is a carport & storage building. The other is a goat house. The house is in a cul-de-sac.

45 Sources of Information

46 Prepared by Holliman MacLeod

47 Organization CP of WB

48 Date 8-9-79 49 Revision Date(s)

Office of Historic Preservation, P.O. Box 176, Jefferson City, Missouri 65101
HISTORIC INVENTORY

BOAS006-444

<p>1 No</p> <p>2 County <u>Boone</u></p> <p>3 Location of Negatives</p>	<p>4 Present Name(s) <u>Phillips, A. Perry</u></p> <p>5 Other Name(s)</p>					
<p>6 Specific Location <u>711 Thilly</u> 220 feet E + W, 300 feet N + S on Rollins .50 AM</p> <p>7 City or Town <u>Columbia</u> II Rural, Township & Vicinity</p> <p>8 Site Plan with North Arrow</p>	<p>16 Thematic Category</p> <p>17 Date(s) or Period <u>Constructed - @ 1959</u></p> <p>18 Style or Design</p> <p>19 Architect or Engineer <u>Harris Armstrong</u></p> <p>20 Contractor or Builder</p> <p>21 Original Use, if apparent <u>residence</u></p> <p>22 Present Use <u>residence</u></p> <p>23 Ownership Public <input type="checkbox"/> Private <input checked="" type="checkbox"/></p> <p>24 Owner's Name & Address, if known <u>Elita Phillips</u> <u>711 Thilly Ave.</u> <u>Columbia, Mo. 65201</u></p> <p>25 Open to Public? Yes <input type="checkbox"/> No <input checked="" type="checkbox"/></p> <p>26 Local Contact Person or Organization</p> <p>27 Other Surveys in Which Included</p>	<p>28 No. of Stories <u>1</u></p> <p>29 Basement? Full Yes <input checked="" type="checkbox"/> No <input type="checkbox"/></p> <p>30 Foundation Material <u>concrete</u></p> <p>31 Wall Construction <u>stone, redwood siding, glass</u></p> <p>32 Roof Type & Material <u>Flat</u></p> <p>33 No. of Bays Front <u>N/A</u> Side <u>1/1/1</u></p> <p>34 Wall Treatment <u>Stone stained wood</u></p> <p>35 Plan Shape <u>rectangular</u></p> <p>36 Changes (Explain in #42) Addition <input type="checkbox"/> Altered <input checked="" type="checkbox"/> Moved <input type="checkbox"/> <u>supplement</u></p> <p>37 Condition Interior <u>good</u> Exterior <u>excellent</u></p> <p>38 Preservation Underway? Yes <input type="checkbox"/> No <input checked="" type="checkbox"/></p> <p>39 Endangered? By What? Yes <input type="checkbox"/> No <input type="checkbox"/> <u>widening of W Bldg</u></p> <p>40 Visible from Public Road? Yes <input checked="" type="checkbox"/> No <input type="checkbox"/></p> <p>41 Distance from and Frontage on Road</p>				
<p>9 Coordinates UTM Lat Long</p> <p>10 Site <input type="checkbox"/> Building <input type="checkbox"/> Structure <input type="checkbox"/> Object <input type="checkbox"/></p> <table border="1" style="width:100%; border-collapse: collapse;"> <tr> <td>11 On National Register? Yes <input type="checkbox"/> No <input type="checkbox"/></td> <td>12 Is it Eligible? Yes <input type="checkbox"/> No <input type="checkbox"/></td> </tr> <tr> <td>13 Part of Estab Hst Dist? Yes <input type="checkbox"/> No <input type="checkbox"/></td> <td>14 District Potent? Yes <input type="checkbox"/> No <input type="checkbox"/></td> </tr> </table> <p>15 Name of Established District</p>	11 On National Register? Yes <input type="checkbox"/> No <input type="checkbox"/>	12 Is it Eligible? Yes <input type="checkbox"/> No <input type="checkbox"/>	13 Part of Estab Hst Dist? Yes <input type="checkbox"/> No <input type="checkbox"/>	14 District Potent? Yes <input type="checkbox"/> No <input type="checkbox"/>	<p>42 Further Description of Important Features #36 <u>most</u> <u>corner</u> of house knocked out to make <u>woodshed</u>. <u>offset</u> <u>right</u> chimney; rear of house <u>glassed</u></p> <div style="border: 1px solid black; width: 100%; height: 100%; text-align: center; padding: 20px;"> <p>Photo</p> </div>	
11 On National Register? Yes <input type="checkbox"/> No <input type="checkbox"/>	12 Is it Eligible? Yes <input type="checkbox"/> No <input type="checkbox"/>					
13 Part of Estab Hst Dist? Yes <input type="checkbox"/> No <input type="checkbox"/>	14 District Potent? Yes <input type="checkbox"/> No <input type="checkbox"/>					
<p>43 History and Significance This house is <u>very</u> <u>contemporary</u> - particularly for the immediate neighborhood, but it fits the wooded setting and does not conflict with the other with the much older homes in the area. The Philips own Philips Co. here in Columbia</p>						
<p>44 Description of Environment and Outbuildings The house is located in a cul-de-sac and backs on to extensive woods - there is a large deck across the rear looking into the woods</p>						
<p>45 Sources of Information</p>	<p>46 Prepared by <u>Kellian MacLeod</u></p> <p>47 Organization <u>CPOJ WB</u></p> <p>48 Date <u>8-9-79</u></p> <p>49 Revision Date(s)</p>					

HISTORIC INVENTORY

BOAS006-445

1 File # 3 An		4 Present Name(s) <p style="text-align: center;">Columbia Baptist Temple</p>	
2 County Boone		5 Other Name(s) <p style="text-align: right;"><i>AR-II-103</i></p>	
3 Location of Negatives Public Works Dept. - Columbia MO		16 Thematic Category Religious	
6 Specific Location 3 Anderson Avenue		17 Date(s) or Period Modern	
7 City or Town If Rural, Township & Vicinity Columbia		18 Style or Design Contemporary	
8 Site Plan with North Arrow <div style="text-align: center;"> </div>		19 Architect or Engineer -	
9 Coordinates UTM Lat _____ Long _____		20 Contractor or Builder -	
10 Site I - Building X Structure I - Object II		21 Original Use, if apparent Religious	
11 On National Register? Yes I / No X		22 Present Use Religious	
12 Is It Eligible? Yes I / No X		23 Ownership Public I / Private IX	
13 Part of Estab Hist Dist? Yes I / No X		24 Owner's Name & Address, if known Columbia Baptist Temple	
14 District Potent I? Yes I / No X		25 Open to Public? Yes IX / No I	
15 Name of Established District -		26 Local Contact Person or Organization -	
27 Other Surveys in Which Included -		28 No. of Stories 1	
42 Further Description of Important Features Side of church faces Broadway. Entrance via Anderson Avenue. Paulized window bay on north and south sides. Prefabricated steeple.		29 Basement? Yes IX / No I	
43 History and Significance -		30 Foundation Material Indeterminate	
44 Description of Environment and Outbuildings -		31 Wall Construction Brick	
45 Sources of Information On Site Survey		32 Roof Type & Material Gable-Asph. Sh.	
-		33 No. of Bays Front - Side -	
-		34 Wall Treatment Running Bond	
-		35 Plan Shape Rectangular	
-		36 Changes (Explain in #42) Addition - Altered I - Moved I	
-		37 Condition Interior - Exterior Good	
-		38 Preservation Underway? Yes / No X	
-		39 Endangered? By What? Yes I / No X	
-		40 Visible from Public Road? Yes X / No	
-		41 Distance from and Frontage on Road 80' 202'	
-		46 Prepared by RGW	
-		47 Organization Fischer-Stein Assoc's.	
-		48 Date (49 Revision Date(s)) 10/70	



3 An Boone Columbia Baptist Temple

Office of Historic Preservation, P.O. Box 176, Jefferson City, Missouri 65101
HISTORIC INVENTORY

BOAS006-446

1. Loc. 11-13 N.W.B.		4. Present Name(s) House	
2. County Boone		5. Other Name(s)	
3. Location of Negatives Public Works Dept. - Columbia, MO			
6. Specific Location 11 & 13 N. Blvd.		16. Thematic Category Architecture	28. No. of Stories
		17. Date(s) or Period Modern	29. Basement? Yes <input checked="" type="checkbox"/> No <input type="checkbox"/>
7. City or Town <input type="checkbox"/> Rural, Township & Vicinity Columbia		18. Style or Design Ranch	30. Foundation Material Concrete
8. Site Plan with North Arrow		19. Architect or Engineer -	31. Wall Construction Brick
		20. Contractor or Builder -	32. Roof Type & Material Gable/Asph. Sh.
		21. Original Use, if apparent Residential	33. No. of Bays Front - Side 2
9. Coordinates UTM		22. Present Use Residential	34. Wall Treatment Running Bond
Lat -		23. Ownership Public <input type="checkbox"/> Private <input checked="" type="checkbox"/>	35. Plan Shape rectangular/L
Long -		24. Owner's Name & Address, if known -	36. Changes (Explain in #42) Addition <input type="checkbox"/> Altered <input type="checkbox"/> Moved <input type="checkbox"/>
10. Site: <input type="checkbox"/> Building <input checked="" type="checkbox"/> Structure: <input type="checkbox"/> Object: <input type="checkbox"/>		25. Open to Public? Yes <input type="checkbox"/> No <input checked="" type="checkbox"/>	37. Condition Interior <input type="checkbox"/> Exterior Good
11. On National Register? Yes <input type="checkbox"/> No <input checked="" type="checkbox"/>	12. Is It Eligible? Yes <input type="checkbox"/> No <input checked="" type="checkbox"/>	26. Local Contact Person or Organization -	38. Preservation Underway? Yes <input type="checkbox"/> No <input checked="" type="checkbox"/>
13. Part of Estab. Hist. Dist.? Yes <input type="checkbox"/> No <input checked="" type="checkbox"/>	14. District Potentially? Yes <input type="checkbox"/> No <input checked="" type="checkbox"/>	27. Other Surveys in Which Included -	39. Endangered? By What? Yes <input type="checkbox"/> No <input checked="" type="checkbox"/>
15. Name of Established District -			40. Visible from Public Road? Yes <input checked="" type="checkbox"/> No <input type="checkbox"/>
42. Further Description of Important Features			41. Distance from and Frontage on Road 43' 89'
43. History and Significance			
44. Description of Environment and Outbuildings Garage attached to front of house			
45. Sources of Information On Site Survey		46. Prepared by RGW	
		47. Organization Fischer-Stein Assoc.	
		48. Date 49. Revision Date(s)	

Office of Historic Preservation, P.O. Box 176, Jefferson City, Missouri 65101
HISTORIC INVENTORY

BOAS006-447

14 N.W.B.
Boone
House

1 Loc
14 N.W.B.
7 County
Boone
3 Location of Negatives
Public Works
Dept. - Columbia, MO.

4 Present Name(s)
House
5 Other Name(s)

6 Specific Location
14 N. W. Blvd.

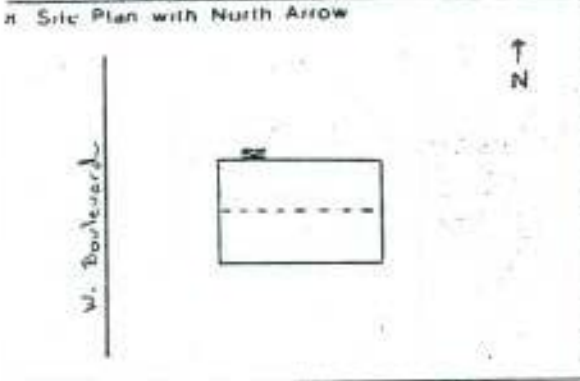
16 Triennial Category
Architecture
17 Date(s) or Period
Modern

28 No. of Stories 1
29 Basement? Yes No

7 City or Town If Rural, Township & Vicinity
Columbia

18 Style or Design
Bungalow

30 Foundation Material
Indeterminate



19 Architect or Engineer
-

31 Wall Construction
Brick

20 Contractor or Builder
-

32 Rupt. Type & Material
Gable - Asph. Sh.

21 Original Use, if apparent
Residential

33 No. of Bays
Front 3 Side 3

22 Present Use
Residential

34 Wall Treatment
Common Bond

23 Ownership
Public Private

35 Plan Shape rectangular

24 Owner's Name & Address, if known
-

36 Changes (Explain in #42)
Addition Altered Moved

9 Coordinates UTM
Lat
Long

25 Open to Public? Yes No

37 Condition Interior
Exterior Good

10 Site I Building Structure I Object

26 Local Contact Person or Organization
-

38 Preservation Underway? Yes No

11 On National Register? Yes No 12 Is II Eligible? Yes No

27 Other Surveys in Which Included
-

39 Endangered? By What? Yes No

13 Part of Estab. Hist. Dist.? Yes No 14 District Potential? Yes No

40 Visible from Public Road? Yes No

15 Name of Established District
-

41 Distance from and Frontage on Road 51' 60'

42 Further Description of Important Features
Paired windows in front. Lattice work on front of open porch.



43 History and Significance

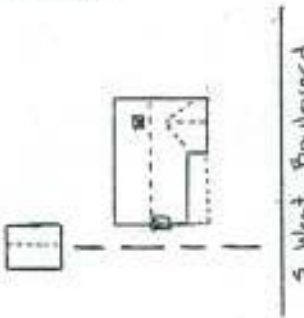

44 Description of Environment and Outbuildings

45 Sources of Information
On Site Survey

46 Prepared by
RGW
47 Organization
Fischer-Stein Associates
48 Date 1st Revision Date

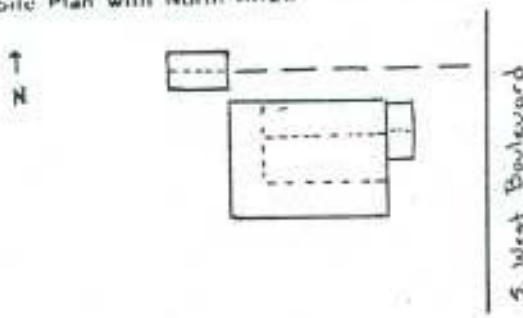
HISTORIC INVENTORY

BOAS006-448

1. Loc 3 S.W.B.		4. Present Name(s) House		3 S.W.B. Boone
2. County Boone		5. Other Name(s)		
3. Location of Negatives Public Works Dept. - Columbia, MO.				
6. Specific Location 3 S.W. Blvd.		16. Thematic Category Architecture	28. No. of Stories 1 1/2	Boone
7. City or Town If Rural, Township & Vicinity Columbia		17. Date(s) or Period Modern	29. Basement? Yes <input checked="" type="checkbox"/> No <input type="checkbox"/>	
8. Site Plan with North Arrow 		18. Style or Design Bungalow	30. Foundation Material Indet. - Plastered	House
9. Coordinates UTM Lat Long		19. Architect or Engineer -	31. Wall Construction Brick	
10. Site Building <input checked="" type="checkbox"/> Structure Object <input type="checkbox"/>		20. Contractor or Builder -	32. Roof Type & Material Gables - Asph. Sh.	
11. On National Register? Yes <input type="checkbox"/> No <input checked="" type="checkbox"/>		21. Original Use, if apparent Residential	33. No. of Bays Front 3 Side 3	
12. Is It Eligible? Yes <input type="checkbox"/> No <input checked="" type="checkbox"/>		22. Present Use Residential	34. Wall Treatment Common Bond	
13. Part of Estab. Hist. Dist.? Yes <input type="checkbox"/> No <input checked="" type="checkbox"/>		23. Ownership Public <input type="checkbox"/> Private <input checked="" type="checkbox"/>	35. Plan Shape L	
14. District Potent? Yes <input type="checkbox"/> No <input checked="" type="checkbox"/>		24. Owner's Name & Address, if known -	36. Changes (Explain in #42) Addition <input type="checkbox"/> Altered <input type="checkbox"/> Moved <input type="checkbox"/>	
15. Name of Established District -		25. Open to Public? Yes <input type="checkbox"/> No <input checked="" type="checkbox"/>	37. Condition Interior - Exterior Fair	
		26. Local Contact Person or Organization -	38. Preservation Underway? Yes <input type="checkbox"/> No <input checked="" type="checkbox"/>	
		27. Other Surveys in Which Included -	39. Endangered? By What? Yes <input type="checkbox"/> No <input checked="" type="checkbox"/>	
			40. Visible from Public Road? Yes <input checked="" type="checkbox"/> No <input type="checkbox"/>	
			41. Distance from and Frontage on Road 31' 72'	
42. Further Description of Important Features Shed roof off front facing roof, forming open front porch with brick piers. Gable dormer in front facade, with extended eaves, exposed rafters. Triangular brackets in gables. Stuccoed gables. Exterior south end chimney with weatherings.				
43. History and Significance None				
44. Description of Environment and Outbuildings Garage in rear				
45. Sources of Information On Site Survey		46. Prepared by RGW		
		47. Organization Fischer-Stein Assoc.		
		48. Date (s) / Revision Date(s)		

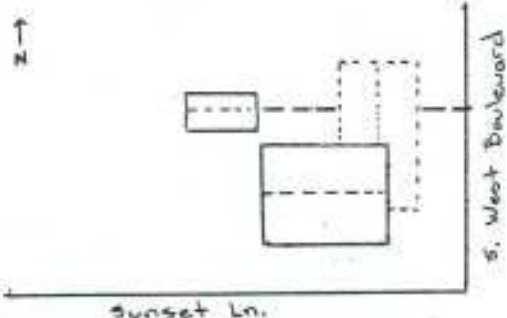
Office of Historic Preservation, P.O. Box 176, Jefferson City, Missouri 65101
HISTORIC INVENTORY

BOAS006-449

1. Tax 5 S.W.B.		4. Present Name(s) House		5 S.W.B.
2. County Boone		5. Other Name(s)		
3. Location of Negatives Public Works Dept. - Columbia, MO.				
6. Specific Location 5 S.W. Blvd.		16. Thematic Category Architecture	28. No. of Stories 2	Boone House
7. City or Town If Rural, Township & Vicinity Columbia		17. Date(s) or Period Modern	29. Basement? Yes <input checked="" type="checkbox"/> No <input type="checkbox"/>	
8. Site Plan with North Arrow 		18. Style or Design -	30. Foundation Material Indeterminate	
9. Coordinates UTM Lat _____ Long _____		19. Architect or Engineer -	31. Wall Construction Brick	
10. Site <input type="checkbox"/> Building <input checked="" type="checkbox"/> Structure <input type="checkbox"/> Object <input type="checkbox"/>		20. Contractor or Builder -	32. Roof Type & Material Gables - Asph. Sh.	
11. On National Register? Yes <input type="checkbox"/> No <input checked="" type="checkbox"/>		21. Original Use, if apparent Residential	33. No. of Bays Front 2 Side 2	
12. Is it Eligible? Yes <input type="checkbox"/> No <input checked="" type="checkbox"/>		22. Present Use Residential	34. Wall Treatment Running bond	
13. Part of Estab. Hist. Dist.? Yes <input type="checkbox"/> No <input checked="" type="checkbox"/>		23. Ownership Public <input type="checkbox"/> Private <input checked="" type="checkbox"/>	35. Plan Shape Square	
14. District Potent'l? Yes <input type="checkbox"/> No <input checked="" type="checkbox"/>		24. Owner's Name & Address, if known -	36. Changes (Explain in #42) Addition <input type="checkbox"/> Altered <input type="checkbox"/> Moved <input type="checkbox"/>	
15. Name of Established District -		25. Open to Public? Yes <input type="checkbox"/> No <input checked="" type="checkbox"/>	37. Condition Interior _____ Exterior <u>Good</u>	
42. Further Description of Important Features Brick lower level, 2nd level & gables plastered, with half timbering effect. Main gable extended to form lower gable over open one story porch.		26. Local Contact Person or Organization -	38. Preservation Underway? Yes <input type="checkbox"/> No <input checked="" type="checkbox"/>	
43. History and Significance None		27. Other Surveys in Which Included -	39. Endangered? By What? Yes <input type="checkbox"/> No <input checked="" type="checkbox"/>	
44. Description of Environment and Outbuildings Frame garage in rear		40. Visible from Public Road? Yes <input checked="" type="checkbox"/> No <input type="checkbox"/>		
45. Sources of Information On Site Survey		41. Distance from and Frontage on Road 31' 52'		
		46. Prepared by RGW		
		47. Organization Fischer-Stein Assoc.		
		48. Date 49. Revision Date(s)		

Office of Historic Preservation, P.O. Box 176, Jefferson City, Missouri 65101
HISTORIC INVENTORY

BOAS006-450

1. Address 7 S.W. B.		4. Present Name(s) House	
2. County Boone		5. Other Name(s)	
3. Location of Negatives Public Works Dept. - Columbia, MO.		16. Thematic Category Architecture	
6. Specific Location 7 S.W. Blvd.		17. Date(s) or Period -	
7. City or Town If Rural, Township & Vicinity Columbia		18. Style or Design -	
8. Site Plan with North Arrow 		19. Architect or Engineer -	
9. Coordinates UTM Lat - Longy -		20. Contractor or Builder -	
10. Site Building <input checked="" type="checkbox"/> Structure Object <input type="checkbox"/>		21. Original Use, if apparent Residential	
11. On National Register? Yes <input type="checkbox"/> No <input checked="" type="checkbox"/>		22. Present Use Residential	
12. Is It Eligible? Yes <input type="checkbox"/> No <input checked="" type="checkbox"/>		23. Ownership Public <input type="checkbox"/> Private <input checked="" type="checkbox"/>	
13. Part of Estab. Hist. Dist.? Yes <input type="checkbox"/> No <input checked="" type="checkbox"/>		24. Owner's Name & Address, if known -	
14. District Potent? Yes <input type="checkbox"/> No <input checked="" type="checkbox"/>		25. Open to Public? Yes <input type="checkbox"/> No <input checked="" type="checkbox"/>	
15. Name of Established District -		26. Local Contact Person or Organization -	
		27. Other Surveys in Which Included -	
		28. No. of Stories 2	
		29. Basement? Yes <input checked="" type="checkbox"/> No <input type="checkbox"/>	
		30. Foundation Material Indeterminate	
		31. Wall Construction Brick/Frame	
		32. Roof Type & Material Gable/Asph. Sh.	
		33. No. of Bays Front 3 Side 3	
		34. Wall Treatment Running Bond/Stucco	
		35. Plan Shape Square	
		36. Changes (Explain in #42) Addition <input type="checkbox"/> Altered <input type="checkbox"/> Moved <input type="checkbox"/>	
		37. Condition Interior <input type="checkbox"/> Exterior <input checked="" type="checkbox"/> Good	
		38. Preservation Underway? Yes <input type="checkbox"/> No <input type="checkbox"/>	
		39. Endangered? By What? Yes <input type="checkbox"/> No <input type="checkbox"/>	
		40. Visible from Public Road? Yes <input checked="" type="checkbox"/> No <input type="checkbox"/>	
		41. Distance from and Frontage on Road 31' 61'	

42. Further Description of Important Features
 1st level - brick, 2nd level - stucco, 2 1/2 level shingles in gables. Gable roofed porte chchere in NE corner. Shed roofed open front porch with battered wood posts on brick piers.



43. History and Significance
 None

44. Description of Environment and Outbuildings
 Frame garage with gable roof in rear.

45. Sources of Information
 None

46. Prepared by
 RGW

47. Organization
 Fischer-Stein Assoc

48. Date | 49. Revision Date(s)

Office of Historic Preservation, P.O. Box 176, Jefferson City, Missouri 65101
HISTORIC INVENTORY

BOA50016-451

<p>1. Loc 8 S.W.B.</p> <p>2. County Boone</p> <p>3. Location of Negatives</p>	<p>4. Present Name(s) House</p> <p>5. Other Name(s)</p>	8 S.W.B. Boone House				
<p>6. Specific Location 8 S.W. Blvd.</p> <p>7. City or Town If Rural, Township & Vicinity Columbia</p> <p>8. Site Plan with North Arrow</p> <div style="text-align: center;"> </div> <p>9. Coordinates UTM Lat _____ Long _____</p> <p>10. Site: Building <input checked="" type="checkbox"/> Structure: Object <input type="checkbox"/></p> <table border="1" style="width:100%; border-collapse: collapse;"> <tr> <td style="width:50%;">11. On National Register? Yes <input type="checkbox"/> No <input checked="" type="checkbox"/></td> <td style="width:50%;">12. Is it Eligible? Yes <input type="checkbox"/> No <input checked="" type="checkbox"/></td> </tr> <tr> <td>13. Part of Estab Hist Dist? Yes <input type="checkbox"/> No <input checked="" type="checkbox"/></td> <td>14. District Potential? Yes <input type="checkbox"/> No <input checked="" type="checkbox"/></td> </tr> </table> <p>15. Name of Established District -</p>	11. On National Register? Yes <input type="checkbox"/> No <input checked="" type="checkbox"/>	12. Is it Eligible? Yes <input type="checkbox"/> No <input checked="" type="checkbox"/>	13. Part of Estab Hist Dist? Yes <input type="checkbox"/> No <input checked="" type="checkbox"/>	14. District Potential? Yes <input type="checkbox"/> No <input checked="" type="checkbox"/>	<p>16. Thematic Category Architecture</p> <p>17. Date(s) or Period Modern</p> <p>18. Style or Design Bungalow</p> <p>19. Architect or Engineer -</p> <p>20. Contractor or Builder -</p> <p>21. Original Use, if apparent Residential</p> <p>22. Present Use Residential</p> <p>23. Ownership Public <input type="checkbox"/> Private <input checked="" type="checkbox"/></p> <p>24. Owner's Name & Address, if known -</p> <p>25. Open to Public? Yes <input type="checkbox"/> No <input checked="" type="checkbox"/></p> <p>26. Local Contact Person or Organization -</p> <p>27. Other Surveys in Which Included -</p>	<p>28. No. of Stories 1</p> <p>29. Basement? Yes <input checked="" type="checkbox"/> No <input type="checkbox"/></p> <p>30. Foundation Material Concrete</p> <p>31. Wall Construction Brick</p> <p>32. Roof Type & Material Gable - Asph. Sh.</p> <p>33. No. of Bays Front 3 Side 3</p> <p>34. Wall Treatment Running Bond</p> <p>35. Plan Shape rectangular</p> <p>36. Changes (Explain in #42) Addition <input type="checkbox"/> Altered <input type="checkbox"/> Moved <input type="checkbox"/></p> <p>37. Condition Interior _____ Exterior Good</p> <p>38. Preservation Underway? Yes <input type="checkbox"/> No <input type="checkbox"/></p> <p>39. Endangered? By What? Yes <input type="checkbox"/> No <input type="checkbox"/></p> <p>40. Visible from Public Road? Yes <input checked="" type="checkbox"/> No <input type="checkbox"/></p> <p>41. Distance from and Frontage on Road 20' 73'</p>
11. On National Register? Yes <input type="checkbox"/> No <input checked="" type="checkbox"/>	12. Is it Eligible? Yes <input type="checkbox"/> No <input checked="" type="checkbox"/>					
13. Part of Estab Hist Dist? Yes <input type="checkbox"/> No <input checked="" type="checkbox"/>	14. District Potential? Yes <input type="checkbox"/> No <input checked="" type="checkbox"/>					
<p>42. Further Description of Important Features Main gable roof extended to form lower gable over open front porch with battered wood posts on brick piers. Exterior chimney with sloped weatherings, east side. Billet like brick work under windows. Shingled gables. Identical to 10 South W. Blvd., with reversed plan.</p>						
<p>43. History and Significance None</p>						
<p>44. Description of Environment and Outbuildings Frame garage in rear.</p>						
<p>45. Sources of Information None</p>		<p>46. Prepared by RGW</p> <p>47. Organization Fischer-Stein Assoc.</p> <p>48. Date [49. Revision Date(s)]</p>				

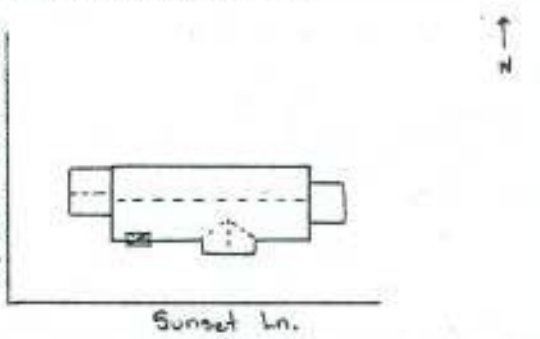
Office of Historic Preservation, P.O. Box 176, Jefferson City, Missouri 65101
HISTORIC INVENTORY

BOAS006-452

1 No		4 Present Name(s) DEWEY AND MARGARET A PIPES		1 No
2 County Boone		5 Other Name(s)		
3 Location of Negatives Columbia				
6 Specific Location 1 D W Blvd S. AJ ESIES SD LOT 14 AJ ESIES SD S PT LOT 16 AND S PT LOT 15		16 Thematic Category		2 County
7 City or Town Columbia		17 Date(s) or Period 1926		
8 Site Plan with North Arrow 		18 Style or Design		4 Present Name(s)
9 Coordinates UTM		19 Architect or Engineer 710 + 15210 W		
10 Site: <input type="checkbox"/> Building <input checked="" type="checkbox"/> Structure: <input type="checkbox"/> Object: <input type="checkbox"/>		20 Contractor or Builder Branstetter		5 Other Name(s)
11 On National Register? Yes <input type="checkbox"/> No <input checked="" type="checkbox"/>		21 Original Use, if apparent Residence		
12 Is It Eligible? Yes <input type="checkbox"/> No <input checked="" type="checkbox"/>		22 Present Use Residence		
13 Part of Estab. Hist. Dist? Yes <input type="checkbox"/> No <input type="checkbox"/>		23 Ownership Public <input type="checkbox"/> Private <input checked="" type="checkbox"/>		
14 District Potent? Yes <input type="checkbox"/> No <input type="checkbox"/>		24 Owner's Name & Address, if known DEWEY AND MARGARET A PIPES 1 D W Blvd S. Columbia, Mo.		
15 Name of Established District		25 Open to Public? Yes <input type="checkbox"/> No <input type="checkbox"/>		
42 Further Description of Important Features		26 Local Contact Person or Organization		
43 History and Significance this is an excellent example of 1920s architecture.		27 Other Surveys in Which Included Underway of W Blvd		
44 Description of Environment and Outbuildings detached garage (frame) N E corner lot - several large trees		28 No. of Stories 1 1/2		
45 Sources of Information		29 Basement? Yes <input checked="" type="checkbox"/> No <input type="checkbox"/>		
		30 Foundation Material Concrete		
		31 Wall Construction Brick		
		32 Roof Type & Material Gabled dormer		
		33 No. of Bays Front 7/8 Side 1/2		
		34 Wall Treatment Brick (limestone)		
		35 Plan Shape Rectangular		
		36 Changes (Explain in #42) Addition: <input type="checkbox"/> Altered: <input type="checkbox"/> Moved: <input type="checkbox"/>		
		37 Condition Interior: good Exterior: good		
		38 Preservation Underway? Yes <input type="checkbox"/> No <input type="checkbox"/>		
		39 Endangered? By What? Yes <input checked="" type="checkbox"/> No <input type="checkbox"/>		
		40 Visible from Public Road? Yes <input type="checkbox"/> No <input type="checkbox"/>		
		41 Distance from and Frontage on Road		
		Photo		
		46 Prepared by H. Litwiler		
		47 Organization W. Boone Co.		
		48 Date Apr 1, 1979		
		49 Revision Date(s)		

Office of Historic Preservation, P.O. Box 176, Jefferson City, Missouri 65101
HISTORIC INVENTORY

BOAS006-453

1. Site 10 S.W.B.		4. Present Name(s) House	
2. County Boone		5. Other Name(s)	
3. Location of Negatives Public Works Dept. - Columbia, MO			
6. Specific Location 10 S.W. Blvd.		16. Thematic Category Architecture	28. No. of Stories 1
7. City or Town If Rural, Township & Vicinity Columbia		17. Date(s) or Period Modern	29. Basement? Yes <input checked="" type="checkbox"/> No <input type="checkbox"/>
8. Site Plan with North Arrow 		18. Style or Design Bungalow	30. Foundation Material Concrete
		19. Architect or Engineer -	31. Wall Construction Brick
		20. Contractor or Builder -	32. Roof Type & Material Gable - Asph. Sh.
		21. Original Use, if apparent Residential	33. No. of Bays Front 3 Side 4
		22. Present Use Residential	34. Wall Treatment Running Bond
		23. Ownership Public <input type="checkbox"/> Private <input checked="" type="checkbox"/>	35. Plan Shape rectangular
		24. Owner's Name & Address, if known -	36. Changes (Explain in #42) Addition <input type="checkbox"/> Altered <input type="checkbox"/> Moved <input type="checkbox"/>
9. Coordinates UTM Lat. Long. -		25. Open to Public? Yes <input type="checkbox"/> No <input checked="" type="checkbox"/>	37. Condition Interior Exterior <u>Good</u>
10. Site <input type="checkbox"/> Building <input checked="" type="checkbox"/> Structure <input type="checkbox"/> Object <input checked="" type="checkbox"/>		26. Local Contact Person or Organization -	38. Preservation Underway? Yes <input type="checkbox"/> No <input type="checkbox"/>
11. On National Register? Yes <input type="checkbox"/> No <input checked="" type="checkbox"/>	12. Is it Eligible? Yes <input type="checkbox"/> No <input checked="" type="checkbox"/>	27. Other Surveys in Which Included -	39. Endangered? By What? Yes <input type="checkbox"/> No <input checked="" type="checkbox"/>
13. Part of Estab. Hist. Dist? Yes <input type="checkbox"/> No <input checked="" type="checkbox"/>	14. District Potent? Yes <input type="checkbox"/> No <input checked="" type="checkbox"/>		40. Visible from Public Road? Yes <input checked="" type="checkbox"/> No <input type="checkbox"/>
15. Name of Established District -			41. Distance from and Frontage on Road 20' 85'

42. Further Description of Important Features
 Main gable roof extended to form lower gable over open front porch with battered wood posts on brick piers. Exterior chimney with sloped weatherings on west side. Billet like brick work under windows. Shingled gables. Identical to 8 South W. Boulevard with reversed plan. *Identical*



43. History and Significance
 None

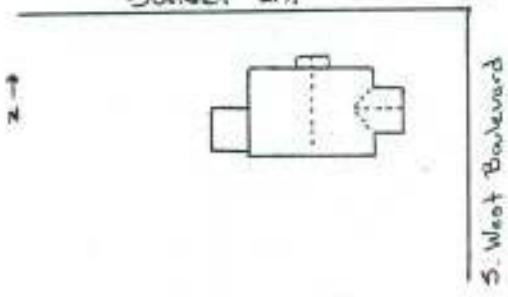

44. Description of Environment and Outbuildings
 -

45. Sources of Information
 On Site Survey

46. Prepared by
 RGW
 47. Organization
 Fischer-Stein Assoc.
 48. Date Last Revision Date(s)

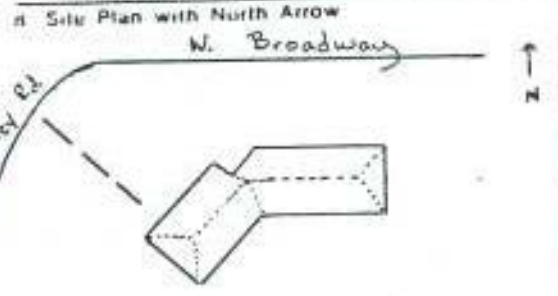
Office of Historic Preservation, P.O. Box 176, Jefferson City, Missouri 65101
HISTORIC INVENTORY

BOAS006-454

1. Address 101 S.W.B.		4. Present Name(s) House	
2. County Boone		5. Other Name(s)	
3. Location of Negatives Public Works Dept. - Columbia MO			
6. Specific Location 1101 S.W. Blvd.		16. Thematic Category Architecture	28. No. of Stories 1
7. City or Town <input type="checkbox"/> Rural, Township & Vicinity Columbia		17. Date(s) or Period -	29. Basement? Yes <input checked="" type="checkbox"/> No <input type="checkbox"/>
8. Site Plan with North Arrow Sunset Ln. 		18. Style or Design -	30. Foundation Material Indet. - Plaster
		19. Architect or Engineer -	31. Wall Construction Brick
		20. Contractor or Builder -	32. Roof Type & Material Gable - Asph. Sh.
		21. Original Use, if apparent Residential	33. No. of Bays Front 3 Side 3
		22. Present Use Residential	34. Wall Treatment Running Bond
		23. Ownership Public <input type="checkbox"/> Private <input checked="" type="checkbox"/>	35. Plan Shape rectangular
		24. Owner's Name & Address, if known -	36. Changes (Explain in #42) Addition <input type="checkbox"/> Altered <input type="checkbox"/> Moved <input type="checkbox"/>
9. Coordinates UTM Lat Long		25. Open to Public? Yes <input type="checkbox"/> No <input checked="" type="checkbox"/>	37. Condition Interior Exterior Good
10. Site <input type="checkbox"/> Building <input checked="" type="checkbox"/> Structure <input type="checkbox"/> Object <input type="checkbox"/>		26. Local Contact Person or Organization -	38. Preservation Underway? Yes <input type="checkbox"/> No <input type="checkbox"/>
11. On National Register? Yes <input type="checkbox"/> No <input checked="" type="checkbox"/>	12. Is it Eligible? Yes <input type="checkbox"/> No <input checked="" type="checkbox"/>	27. Other Surveys in Which Included -	39. Endangered? By What? Yes <input type="checkbox"/> No <input checked="" type="checkbox"/>
13. Part of Estab. Hist. Dist.? Yes <input type="checkbox"/> No <input checked="" type="checkbox"/>	14. District Potent.? Yes <input type="checkbox"/> No <input checked="" type="checkbox"/>		40. Visible from Public Road? Yes <input checked="" type="checkbox"/> No <input type="checkbox"/>
15. Name of Established District -			41. Distance from and Frontage on Road 31' 66'
42. Further Description of Important Features Open front porch with brick piers, center of front facade. French windows in front facade, symmetrically placed with respect to entrance front door has sidelights. Stuccoed gables.			
43. History and Significance None			
44. Description of Environment and Outbuildings			
45. Sources of Information On Site Survey			46. Prepared by RGW
			47. Organization Fischer-Stein Assoc.

Office of Historic Preservation, P.O. Box 176, Jefferson City, Missouri 65101
HISTORIC INVENTORY

BOAS006-455

1 No 2-SV		4 Present Name(s) House		2-SV Boone Boone
2 County Boone		5 Other Name(s)		
3 Location of Negatives Public Works Dept. - Columbia, MO.				
6 Specific Location 2 Spring Valley Rd. at W. Broadway		16 Thematic Category Architecture	28 No of Stories 1	House
7 City or Town Columbia		17 Date(s) or Period Modern	29 Basement? Yes <input checked="" type="checkbox"/> No <input type="checkbox"/>	
8 Site Plan with North Arrow 		18 Style or Design Ranch	30 Foundation Material Concrete	
9 Coordinates Lat _____ Long _____		19 Architect or Engineer -	31 Wall Construction Frame Ashlac Stone Veneer	
10 Site / Building <input type="checkbox"/> Structure / Object <input type="checkbox"/>		20 Contractor or Builder -	32 Roof Type & Material Hip/Asph. Sh.	
11 On National Register? Yes <input type="checkbox"/> No <input checked="" type="checkbox"/>		21 Original Use, if apparent Residential	33 No. of Bays Front _____ Side 2	
12 Is It Eligible? Yes <input type="checkbox"/> No <input checked="" type="checkbox"/>		22 Present Use Residential	34 Wall Treatment Brick/comm. bond	
13 Part of Estab. Hist. Dist.? Yes <input type="checkbox"/> No <input checked="" type="checkbox"/>		23 Ownership Public <input type="checkbox"/> Private <input checked="" type="checkbox"/>	35 Plan Shape Angular	
14 District Potent? Yes <input type="checkbox"/> No <input checked="" type="checkbox"/>		24 Owner's Name & Address, if known	36 Changes (Explain in #42) Addition <input type="checkbox"/> Altered <input type="checkbox"/> Moved <input type="checkbox"/>	
15 Name of Established District		25 Open to Public? Yes <input type="checkbox"/> No <input checked="" type="checkbox"/>	37 Condition Interior _____ Exterior <u>Good</u>	
42 Further Description of Important Features Angular plan form with entrance at outer juncture of two wings. Front roof line continued to form open porch across front of southwest wing. Wrought iron porch posts.		26 Local Contact Person or Organization -	38 Preservation Underway? Yes <input type="checkbox"/> No <input checked="" type="checkbox"/>	
43 History and Significance None		27 Other Surveys in Which Included -	39 Endangered? By What? Yes <input type="checkbox"/> No <input checked="" type="checkbox"/>	
44 Description of Environment and Outbuildings		40 Visible from Public Road? Yes <input checked="" type="checkbox"/> No <input type="checkbox"/>		
45 Sources of Information On Site Survey		41 Distance from and Frontage on Road 43' 58'		
		46 Prepared by RGW		
		47 Organization Fischer-Stein Assoc's.		
		48 Date 10/78		
		49 Revision Date(s)		


Office of Historic Preservation, P.O. Box 176, Jefferson City, Missouri 65101
HISTORIC INVENTORY

BOASONG-456

AJ ESTES SD N PT LOT 15 AND N PT LOT 16

1 No	4 Present Name(s) LONNIE W. and JEWELL D. DIETZEL
2 County Boone	5 Other Name(s)
3 Location of Negatives Columbia	

6 Specific Location 8 WEST BLDG S.	16 Thematic Category	28 No. of Stories 1 1/2
7 City or Town Columbia	17 Date(s) or Period Early 1930's	29 Basement? Yes <input checked="" type="checkbox"/> No <input type="checkbox"/>
8 Site Plan with North Arrow	18 Style or Design	30 Foundation Material concrete



19 Architect or Engineer Not Known	31 Wall Construction Brick
20 Contractor or Builder Brennigan	32 Roof Type & Material Med. gable asphalt shingles
21 Original Use, if apparent residence	33 No. of Bays Front N/A Side N/A
22 Present Use residence	34 Wall Treatment Brick bond
23 Ownership Public <input type="checkbox"/> Private <input checked="" type="checkbox"/>	35 Plan Shape Rectangular
24 Owner's Name & Address, if known LONNIE and JEWELL DIETZEL 8 WEST BLDG S. Columbia, Mo.	36 Changes (Explain in #42) Addition: <input type="checkbox"/> Altered: <input type="checkbox"/> Moved: <input type="checkbox"/>
25 Open to Public? Yes <input type="checkbox"/> No <input checked="" type="checkbox"/>	37 Condition Interior: good Exterior: good
26 Local Contact Person or Organization	38 Preservation Underway? Yes <input type="checkbox"/> No <input type="checkbox"/>
27 Other Surveys in Which Included	39 Endangered? By What? Yes <input checked="" type="checkbox"/> No <input type="checkbox"/> Widening of Bldg
	40 Visible from Public Road? Yes <input type="checkbox"/> No <input type="checkbox"/>
	41 Distance from and Frontage on Road

9 Coordinates Lat Long	10 Side: Building <input checked="" type="checkbox"/> Structure: Object <input type="checkbox"/>
11 On National Register? Yes <input type="checkbox"/> No <input checked="" type="checkbox"/>	12 Is it Eligible? Yes <input type="checkbox"/> No <input checked="" type="checkbox"/>
13 Part of Estab. Hist. Dist.? Yes <input type="checkbox"/> No <input type="checkbox"/>	14 District Potent'l? Yes <input type="checkbox"/> No <input type="checkbox"/>
15 Name of Established District	

42 Further Description of Important Features	Photo
--	-------

43 History and Significance This is an excellent example of 1930's architecture.

44 Description of Environment and Outbuildings Detached garage (frame) on NE corner lot - several trees.

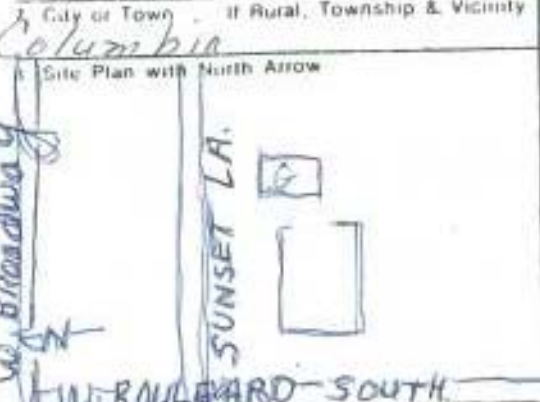
45 Sources of Information	46 Prepared by H. Litwiler
	47 Organization Preservation of W. Boone
	48 Date April 1979
	49 Revision Date(s)

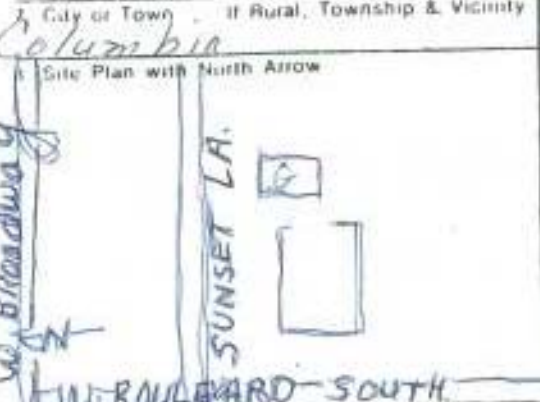
1 No
2 County
3 Present Name(s)
4 Other Name(s)

Office of Historic Preservation, P.O. Box 176, Jefferson City, Missouri 65101
HISTORIC INVENTORY

BOASCOLO-457

1 No	4 Present Name(s) MARTIN C. Swinney
2 County Boone	5 Other Name(s)
3 Location of Negatives	

6 Specific Location 102 W. Blvd. S. Westwood Add. N 74.32 Ft of W 200 Ft S 1/2 Lot 14Y	16 Thematic Category	28 No. of Stories
7 City or Town Columbia	17 Date(s) or Period 1930	29 Basement? Yes <input checked="" type="checkbox"/> No <input type="checkbox"/>
8 Site Plan with North Arrow 	18 Style or Design	30 Foundation Material Concrete
9 Coordinates Lat Long	19 Architect or Engineer Not Known	31 Wall Construction Brick
10 Site Building <input checked="" type="checkbox"/> Structure Object <input type="checkbox"/>	20 Contractor or Builder James Webster	32 Roof Type & Material Gable asphalt shingle
11 On National Register? Yes <input type="checkbox"/> No <input checked="" type="checkbox"/>	21 Original Use, if apparent Residence	33 No. of Bays Front 4 Side 1/4
12 Is It Eligible? Yes <input type="checkbox"/> No <input checked="" type="checkbox"/>	22 Present Use Residence	34 Wall Treatment Brick running bond
13 Part of Estab. Hist. Dist.? Yes <input type="checkbox"/> No <input type="checkbox"/>	23 Ownership Public <input type="checkbox"/> Private <input checked="" type="checkbox"/>	35 Plan Shape Rectangular
14 District Potent? Yes <input type="checkbox"/> No <input type="checkbox"/>	24 Owner's Name & Address, if known MARTIN C. Swinney 102 W. Blvd. S.	36 Changes (Explain in #42) Addition <input type="checkbox"/> Altered <input type="checkbox"/> Moved <input type="checkbox"/>
15 Name of Established District	25 Open to Public? Yes <input type="checkbox"/> No <input checked="" type="checkbox"/>	37 Condition Interior Fair Exterior Fair
16	26 Local Contact Person or Organization	38 Preservation Underway? Yes <input type="checkbox"/> No <input type="checkbox"/>
17	27 Other Surveys in Which Included	39 Endangered? By What? Yes <input checked="" type="checkbox"/> No <input type="checkbox"/> widening of W. roadway
18		40 Visible from Public Road? Yes <input type="checkbox"/> No <input type="checkbox"/>
19		41 Distance from and Frontage on Road



42 Further Description of Important Features	Photo
--	-------

43 History and Significance this is an excellent example of 1930s architecture.
--

44 Description of Environment and Outbuildings Large brick bldg along back of lot - spacious wooded lot
--

45 Sources of Information	46 Prepared by H. Retzlaff
	47 Organization Preservation W.B. along
	48 Date April 1979
	49 Revision Date(s)

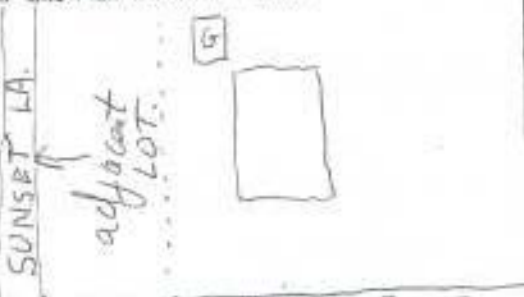
Office of Historic Preservation, P.O. Box 176, Jefferson City, Missouri 65101
HISTORIC INVENTORY

BOAS006-458

1 No		4 Present Name(s) MARGARET A + MARY A. Kimes		1 No
2 County Boone		5 Other Name(s)		
3 Location of Negatives Columbia				
6 Specific Location 104 W. BLVD. S. Westwood Add S 56 FT OF N 130.32 FT OF W 200 FT Lot 144		16 Thematic Category		2 County
7 City or Town Columbia		17 Date(s) or Period early 1930's		
8 Side Plan with North Arrow 		18 Style or Design		4 Present Name(s)
9 Coordinates Lat Long		19 Architect or Engineer		
10 Site: Building <input checked="" type="checkbox"/> Structure: Object <input type="checkbox"/>		20 Contractor or Builder James Webster		5 Other Name(s)
11 On National Register? Yes <input type="checkbox"/> No <input checked="" type="checkbox"/>		21 Original Use, if apparent Residence		
12 Part of Estab. Hist. Dist? Yes <input type="checkbox"/> No <input type="checkbox"/>		22 Present Use Residence		1 No
13 Name of Established District		23 Ownership Public <input type="checkbox"/> Private <input checked="" type="checkbox"/>		
14 District Potent? Yes <input type="checkbox"/> No <input type="checkbox"/>		24 Owner's Name & Address, if known MARGARET + MARY Kimes 606 BURN		2 No
15 Further Description of Important Features		25 Open to Public? Yes <input type="checkbox"/> No <input checked="" type="checkbox"/>		
16 Local Contact Person or Organization		26 Other Surveys in Which Included		3 No
17 Endangered? Yes <input checked="" type="checkbox"/> No <input type="checkbox"/>		27 Photo 		
18 By What? Yes <input type="checkbox"/> No <input type="checkbox"/>		28 No. of Stories 1 1/2		4 No
19 Visible from Public Road? Yes <input type="checkbox"/> No <input type="checkbox"/>		29 Basement? Yes <input checked="" type="checkbox"/> No <input type="checkbox"/>		
20 Distance from and Frontage on Road		30 Foundation Material concrete		5 No
21 Preservation Underway? Yes <input type="checkbox"/> No <input type="checkbox"/>		31 Wall Construction Brick		
22 History and Significance this is an excellent example of 1930's architecture.		32 Roof Type & Material Gable		6 No
23 Description of Environment and Outbuildings Many shade trees - Detached garage SE corner lot		33 No. of Bays Front 2/0 Side 2/0		
24 Sources of Information		34 Wall Treatment Brick (2x2x10 bond)		7 No
25 Prepared by H. Zuhviller		35 Plan Shape rectangle		
26 Organization W. Boone		36 Changes (Explain in #42) Addition: Moved		8 No
27 Date April 1979		37 Condition Interior: Good Exterior: good		
28 Revision Date(s)		38 Preservation Underway? Yes <input type="checkbox"/> No <input type="checkbox"/>		9 No
		39 Endangered? Yes <input checked="" type="checkbox"/> No <input type="checkbox"/>		


Office of Historic Preservation, P.O. Box 176, Jefferson City, Missouri 65101
HISTORIC INVENTORY

BOA5006-459

1. No.		4. Present Name(s) Charles W Schat		1. No	
2. County Boone		5. Other Name(s)			2. County
3. Location of Negatives Columbia					
6. Specific Location 106 W. Blvd. South Westwood Add. S 58 FT. OF N 188 FT OF W 200 FT Lot 149		16. Thematic Category		28. No. of Stories /	
7. City or Town If Rural, Township & Vicinity Columbia		17. Date(s) or Period		29. Basement? Yes <input checked="" type="checkbox"/> No <input type="checkbox"/>	
8. Side Plan with North Arrow 		18. Style or Design		30. Foundation Material Concrete	
9. Coordinates Lat Long		19. Architect or Engineer		31. Wall Construction Brick	
10. Site <input type="checkbox"/> Building <input checked="" type="checkbox"/> Structure <input type="checkbox"/> Object <input type="checkbox"/>		20. Contractor or Builder		32. Roof Type & Material gable asphalt shingle	
11. On National Register? Yes <input type="checkbox"/> No <input checked="" type="checkbox"/>		21. Original Use, if apparent Residence		33. No. of Bays Front n/a Side n/a	
12. Is it Eligible? Yes <input type="checkbox"/> No <input checked="" type="checkbox"/>		22. Present Use Residence		34. Wall Treatment Brick (bond pattern)	
13. Part of Estab. Hist. Dist.? Yes <input type="checkbox"/> No <input checked="" type="checkbox"/>		23. Ownership Public <input type="checkbox"/> Private <input checked="" type="checkbox"/>		35. Plan Shape Rectangular	
14. District Potent? Yes <input type="checkbox"/> No <input checked="" type="checkbox"/>		24. Owner's Name & Address, if known Charles W. Schat 106 W. Blvd. South		36. Changes (Explain in #42) Addition: <input type="checkbox"/> Altered: <input type="checkbox"/> Moved: <input type="checkbox"/>	
15. Name of Established District		25. Open to Public? Yes <input type="checkbox"/> No <input checked="" type="checkbox"/>		37. Condition Interior: good Exterior: good	
42. Further Description of Important Features		26. Local Contact Person or Organization		38. Preservation Underway? Yes <input type="checkbox"/> No <input checked="" type="checkbox"/>	
43. History and Significance Typical example of high quality early 20th century Bengali/Bengaloid style.		27. Other Surveys in Which Included West Broadway		39. Endangered? By What? Yes <input checked="" type="checkbox"/> No <input type="checkbox"/>	
44. Description of Environment and Outbuildings Many shadows Detached garage (frame) S E corner lot		45. Sources of Information		40. Visible from Public Road? Yes <input type="checkbox"/> No <input checked="" type="checkbox"/>	
		46. Prepared by A. Schwallen		41. Distance from and Frontage on Road	
		47. Organization P.W. Broadway		5. Other Name(s)	
		48. Date April 1979			
		49. Revision Date(s)			

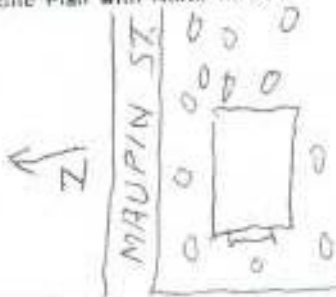
Office of Historic Preservation, P.O. Box 176, Jefferson City, Missouri 65101
HISTORIC INVENTORY

BOFFCOLO - 460

1 No		4 Present Name(s) H.E. & Irene F. Grogger		1 No	
2 County Boone		5 Other Name(s)			2 County
3 Location of Negatives Columbia					
6 Specific Location 108 W. BLVD. S. Westwood Add S. 55 of N 243 OF W 145 LOT 148		15 Thematic Category		25 No. of Stories 1 1/2	
7 City or Town If Rural, Township & Vicinity Columbia		17 Date(s) or Period 1936		29 Basement? Yes <input checked="" type="checkbox"/> No <input type="checkbox"/>	
8 Site Plan with North Arrow 		18 Style or Design		30 Foundation Material Concrete	
9 Coordinates UTM Lat Long		19 Architect or Engineer Not known		31 Wall Construction Brick	
10 Site: <input type="checkbox"/> Building <input checked="" type="checkbox"/> Structure: <input type="checkbox"/> Object: <input type="checkbox"/>		20 Contractor or Builder James Webster		32 Roof Type & Material gable asphalt shingle	
11 On National Reg. List? Yes <input type="checkbox"/> No <input checked="" type="checkbox"/>		21 Original Use, if apparent Residence		33 No. of Bays Front 7/8 Side 7/8	
12 Is II Eligible? Yes <input type="checkbox"/> No <input checked="" type="checkbox"/>		22 Present Use Residence		34 Wall Treatment Brick running bond	
13 Part of Estab. Hist. Dist.? Yes <input type="checkbox"/> No <input type="checkbox"/>		23 Ownership Public <input type="checkbox"/> Private <input checked="" type="checkbox"/>		35 Plan Shape	
14 District Potent? Yes <input type="checkbox"/> No <input type="checkbox"/>		24 Owner's Name & Address, if known H.E. & Irene F. Grogger 108 W. BLVD. S.		36 Changes (Explain in #42) Addition <input type="checkbox"/> Altered <input type="checkbox"/> Moved <input type="checkbox"/>	
15 Name of Established District		25 Open to Public? Yes <input type="checkbox"/> No <input checked="" type="checkbox"/>		37 Condition Interior <u>Good</u> Exterior <u>Good</u>	
42 Further Description of Important Features		26 Local Contact Person or Organization		38 Preservation Underway? Yes <input type="checkbox"/> No <input type="checkbox"/>	
43 History and Significance This is an excellent example of 1930's architecture. Many shade trees - detached frame garage SE corner of lot		27 Other Surveys in Which Included		39 Endangered? Yes <input checked="" type="checkbox"/> No <input type="checkbox"/> By What? <u>Widening of W. Broadway</u>	
44 Description of Environment and Outbuildings ↓		40 Visible from Public Road? Yes <input type="checkbox"/> No <input type="checkbox"/>		4 Other Name(s)	
45 Sources of Information		41 Distance from and Frontage on Road			
		46 Prepared by J. Schweller		5 Other Name(s)	
		47 Organization W. Boone			
		48 Date April 1979			
		49 Revision Date(s)			

Office of Historic Preservation, P.O. Box 176, Jefferson City, Missouri 65101
HISTORIC INVENTORY

BORESCO - 4161

1 No.		4 Present Name(s) Edwin S + Augusta Miller		1 NC
2 County Boone		5 Other Name(s)		
3 Location of Negatives				
6 Specific Location 200 W. Blvd. S. RW Moor SD Lot 149 Westwood Add N 10 FT OF Lot 2 and Exc N 20 FT LOT 1		16 Thematic Category		2 County
7 City or Town if Rural, Township & Vicinity Columbia		17 Date(s) or Period		
8 Site Plan with North Arrow 		18 Style of Design		
9 Coordinates Lat Long		19 Architect or Engineer Not known		
10 Site: <input type="checkbox"/> Building <input checked="" type="checkbox"/> Structure: <input type="checkbox"/> Object: <input type="checkbox"/>		20 Contractor or Builder Not known		
11 On National Register? Yes <input type="checkbox"/> No <input checked="" type="checkbox"/>		21 Original Use, if apparent Residence		
12 Is it Eligible? Yes <input type="checkbox"/> No <input checked="" type="checkbox"/>		22 Present Use Residence		
13 Part of Estab Hist Dist? Yes <input type="checkbox"/> No <input type="checkbox"/>		23 Ownership Public <input type="checkbox"/> Private <input checked="" type="checkbox"/>		
14 District Potent? Yes <input type="checkbox"/> No <input type="checkbox"/>		24 Owner's Name & Address, if known Edwin S + Augusta Miller 200 W. Blvd. South		
15 Name of Established District		25 Open to Public? Yes <input type="checkbox"/> No <input checked="" type="checkbox"/>		
16		26 Local Contact Person or Organization		
17		27 Other Surveys in Which Included		
18		28 No. of Stories 1		
19		29 Basement? Yes <input checked="" type="checkbox"/> No <input type="checkbox"/>		
20		30 Foundation Material Concrete		
21		31 Wall Construction Brick		
22		32 Roof Type & Material gable asphalt shingle		
23		33 No. of Bays Front 2 1/2 Side 2 1/2		
24		34 Wall Treatment Brick running bond		
25		35 Plan Shape Rectangular		
26		36 Changes (Explain in #42) Addition: <input type="checkbox"/> Altered: <input type="checkbox"/> Moved: <input type="checkbox"/>		
27		37 Condition Interior: fair Exterior: fair		
28		38 Preservation Underway? Yes <input type="checkbox"/> No <input type="checkbox"/>		
29		39 Endangered? By What? Yes <input checked="" type="checkbox"/> No <input type="checkbox"/> Widening of W. Boulevard		
30		40 Visible from Public Road? Yes <input type="checkbox"/> No <input type="checkbox"/>		
31		41 Distance from and Frontage on Road		
42 Further Description of Important Features				5 Other Name(s)
Photo				
43 History and Significance Typical example of high quality early 20th century bungalow/bungalow style.				
44 Description of Environment and Outbuildings Wooded lot -				
45 Sources of Information				46 Prepared by H. L. L. L.
				47 Organization W. B. L. L.
				48 Date April 1979
				49 Revision Date(s)

Office of Historic Preservation, P.O. Box 176, Jefferson City, Missouri 65101
HISTORIC INVENTORY

BOFFSC006 - 4162

1 No		4 Present Name(s) VERNE + MARGARET LLOYD	
2 County BOONE		5 Other Name(s)	
3 Location of Negatives Columbia		16 Thematic Category	
6 Specific Location 202 W. Blvd. S. RW MORE 50 Lot 149 westwood Add exc 10 FT. NPT Lot 2		17 Date(s) or Period	
7 City or Town If Rural, Township & Vicinity Columbia		18 Style or Design	
8 Site Plan with North Arrow 		19 Architect or Engineer Not known	
9 Coordinates UTM Lat Long		20 Contractor or Builder Not known	
10 Site <input type="checkbox"/> Building <input checked="" type="checkbox"/> Structure <input type="checkbox"/> Object <input type="checkbox"/>		21 Original Use, if apparent Residence	
11 On National Register? Yes <input type="checkbox"/> No <input checked="" type="checkbox"/>		22 Present Use Residence	
12 Is it Eligible? Yes <input type="checkbox"/> No <input checked="" type="checkbox"/>		23 Ownership Public <input type="checkbox"/> Private <input checked="" type="checkbox"/>	
13 Part of Estab. Hist. Dist.? Yes <input type="checkbox"/> No <input checked="" type="checkbox"/>		24 Owner's Name & Address, if known VERNE + MARGARET LLOYD	
14 District Potent? Yes <input type="checkbox"/> No <input checked="" type="checkbox"/>		25 Open to Public? Yes <input type="checkbox"/> No <input checked="" type="checkbox"/>	
15 Name of Established District		26 Local Contact Person or Organization	
16 Name of Established District		27 Other Surveys in Which Included	
17 Name of Established District		28 No. of Stories 1	
18 Name of Established District		29 Basement? Yes <input checked="" type="checkbox"/> No <input type="checkbox"/>	
19 Name of Established District		30 Foundation Material Concrete	
20 Name of Established District		31 Wall Construction Brick (clay)	
21 Name of Established District		32 Roof Type & Material gable 2 dormers Shingle	
22 Name of Established District		33 No. of Bays Front 2 1/2 Side 1/2	
23 Name of Established District		34 Wall Treatment Brick (clay) (popping bond)	
24 Name of Established District		35 Plan Shape Rectangle	
25 Name of Established District		36 Changes (Explain in #42) Addition <input type="checkbox"/> Altered <input type="checkbox"/> Moved <input type="checkbox"/>	
26 Name of Established District		37 Condition Interior Good Exterior Good	
27 Name of Established District		38 Preservation Underway? Yes <input type="checkbox"/> No <input checked="" type="checkbox"/>	
28 Name of Established District		39 Endangered? Yes <input checked="" type="checkbox"/> No <input type="checkbox"/> By What? W. 1/2 road cut	
29 Name of Established District		40 Visible from Public Road? Yes <input type="checkbox"/> No <input checked="" type="checkbox"/>	
30 Name of Established District		41 Distance from and Frontage on Road	

42 Further Description of Important Features

Photo

43 History and Significance
 Typical example of high quality early 20th Century
 bungalow/bungalow style.

44 Description of Environment and Outbuildings
 fenced yard

45 Sources of Information

46 Prepared by
 M. Belcher

47 Organization
 M. Belcher

48 Date
 April 1979

49 Revision Date(s)

Office of Historic Preservation, P.O. Box 176, Jefferson City, Missouri 65101
HISTORIC INVENTORY

BOAS006-463

1 No.		4 Present Name(s) Robert G. + Georgia Wiley		1 No	
2 County Boone		5 Other Name(s)			2 County
3 Location of Negatives					
6 Specific Location 206 W. Blvd. S. RW make 50 Lot 149 Westwood Add Lot 3		16 Thematic Category		3 No. of Stories 1	
7 City or Town If Rural, Township & Vicinity Columbia		17 Date(s) or Period			29 Basement? Yes <input checked="" type="checkbox"/> No <input type="checkbox"/>
8 Site Plan with North Arrow 		18 Style or Design		30 Foundation Material Concrete	
9 Coordinates UTM Lat Long		19 Architect or Engineer Not known		31 Wall Construction Clapboard	
10 Site <input type="checkbox"/> Building <input checked="" type="checkbox"/> Structure <input type="checkbox"/> Object <input type="checkbox"/>		20 Contractor or Builder Not known		32 Roof Type & Material gable-asphalt shingle	
11 On National Register? Yes <input type="checkbox"/> No <input checked="" type="checkbox"/>		21 Original Use, if apparent Residence		33 No. of Bays Front 7/8 Side 2/8	
12 Part of Estab. Hist. Dist.? Yes <input type="checkbox"/> No <input type="checkbox"/>		22 Present Use Residence		34 Wall Treatment Clapboard	
13 District Potent? Yes <input type="checkbox"/> No <input type="checkbox"/>		23 Ownership Public <input type="checkbox"/> Private <input checked="" type="checkbox"/>		35 Plan Shape Rectangular	
15 Name of Established District		24 Owner's Name & Address, if known Robert + Georgia Wiley 206 W. Blvd. S.		36 Changes (Explain in #42) Addition: <input type="checkbox"/> Altered: <input type="checkbox"/> Moved: <input type="checkbox"/>	
14 District Potent? Yes <input type="checkbox"/> No <input type="checkbox"/>		25 Open to Public? Yes <input type="checkbox"/> No <input checked="" type="checkbox"/>		37 Condition Interior <u>good</u> Exterior <u>good</u>	
15 Name of Established District		26 Local Contact Person or Organization		38 Preservation Underway? Yes <input type="checkbox"/> No <input type="checkbox"/>	
15 Name of Established District		27 Other Surveys in Which Included		39 Endangered? By What? Yes <input type="checkbox"/> No <input checked="" type="checkbox"/> W. Boulevard W. Forestway	
42 Further Description of Important Features		43 History and Significance A typical example of high quality 20th Century bungalow/ bungalowoid style.		40 Visible from Public Road? Yes <input type="checkbox"/> No <input type="checkbox"/>	
44 Description of Environment and Outbuildings Shade trees for yard.		45 Sources of Information		41 Distance from and Frontage on Road	
				5 Other Name(s)	
		46 Prepared by H. Schaefer			
		47 Organization W. Boone			
		48 Date April 1979		49 Revision Date(s)	

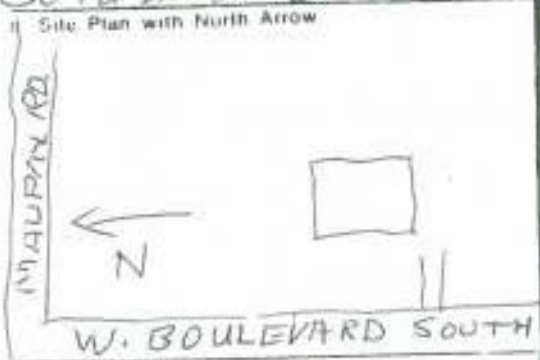
Office of Historic Preservation, P.O. Box 176, Jefferson City, Missouri 65101
HISTORIC INVENTORY

BOAS006-464

<p>1 No</p> <p>2 County <i>Boone</i></p> <p>3 Location of Negatives</p>	<p>4 Present Name(s) <i>William V + Cathy P Henry</i></p> <p>5 Other Name(s)</p>	1 No					
<p>6 Specific Location <i>208 West Blvd. South Rw more 50 Lot 149 Westwood Add Lot 4</i></p> <p>7 City or Town If Rural, Township & Vicinity <i>Columbia</i></p> <p>8 Site Plan with North Arrow</p> <div style="border: 1px solid black; padding: 5px; margin: 5px;"> </div> <p>9 Coordinates UTM Lat Long</p> <p>10 Site <input type="checkbox"/> Building <input checked="" type="checkbox"/> Structure <input type="checkbox"/> Object <input type="checkbox"/></p> <table border="1" style="width:100%; border-collapse: collapse;"> <tr> <td>11 On National Register? Yes <input type="checkbox"/> No <input checked="" type="checkbox"/></td> <td>12 Is it Eligible? Yes <input type="checkbox"/> No <input checked="" type="checkbox"/></td> </tr> <tr> <td>13 Part of Estab. Hist. Dist.? Yes <input type="checkbox"/> No <input type="checkbox"/></td> <td>14 District Potential? Yes <input type="checkbox"/> No <input type="checkbox"/></td> </tr> </table> <p>15 Name of Established District</p>	11 On National Register? Yes <input type="checkbox"/> No <input checked="" type="checkbox"/>	12 Is it Eligible? Yes <input type="checkbox"/> No <input checked="" type="checkbox"/>	13 Part of Estab. Hist. Dist.? Yes <input type="checkbox"/> No <input type="checkbox"/>	14 District Potential? Yes <input type="checkbox"/> No <input type="checkbox"/>	<p>16 Thematic Category</p> <p>17 Date(s) or Period</p> <p>18 Style or Design</p> <p>19 Architect or Engineer <i>Not Known</i></p> <p>20 Contractor or Builder <i>Not Known</i></p> <p>21 Original Use, if apparent <i>Residence</i></p> <p>22 Present Use <i>Residence</i></p> <p>23 Ownership Public <input type="checkbox"/> Private <input checked="" type="checkbox"/></p> <p>24 Owner's Name & Address, if known <i>William + Cathy Henry 208 West Blvd. South</i></p> <p>25 Open to Public? Yes <input type="checkbox"/> No <input checked="" type="checkbox"/></p> <p>26 Local Contact Person or Organization</p> <p>27 Other Surveys in Which Included</p>	<p>28 No. of Stories <i>1 1/2</i></p> <p>29 Basement? Yes <input checked="" type="checkbox"/> No <input type="checkbox"/></p> <p>30 Foundation Material <i>concrete</i></p> <p>31 Wall Construction <i>clapboard</i></p> <p>32 Roof Type & Material <i>asphalt shingle</i></p> <p>33 No. of Bays Front <i>3/1</i> Side</p> <p>34 Wall Treatment <i>Clapboard</i></p> <p>35 Plan Shape <i>rectangle</i></p> <p>36 Changes (Explain in #42) Addition <input type="checkbox"/> Altered <input type="checkbox"/> Moved <input type="checkbox"/></p> <p>37 Condition Interior <i>good</i> Exterior <i>good</i></p> <p>38 Preservation Underway? Yes <input type="checkbox"/> No <input type="checkbox"/></p> <p>39 Endangered? By What? Yes <input checked="" type="checkbox"/> No <input type="checkbox"/> <i>width of road</i></p> <p>40 Visible from Public Road? Yes <input checked="" type="checkbox"/> No <input type="checkbox"/></p> <p>41 Distance from and Frontage on Road</p>	2 County
11 On National Register? Yes <input type="checkbox"/> No <input checked="" type="checkbox"/>	12 Is it Eligible? Yes <input type="checkbox"/> No <input checked="" type="checkbox"/>						
13 Part of Estab. Hist. Dist.? Yes <input type="checkbox"/> No <input type="checkbox"/>	14 District Potential? Yes <input type="checkbox"/> No <input type="checkbox"/>						
<p>42 Further Description of Important Features</p>	4 Present Name(s)						
<p>43 History and Significance <i>Typical examples of high quality early 20th century bungalow/bungalow style.</i></p>	5 Other Name(s)						
<p>44 Description of Environment and Outbuildings</p>	Photo						
<p>45 Sources of Information</p>	<p>46 Prepared by <i>A. Litzinger</i></p> <p>47 Organization <i>Boone County Preservation</i></p> <p>48 Date <i>April 1979</i></p> <p>49 Revision Date(s)</p>						

Office of Historic Preservation, P.O. Box 176, Jefferson City, Missouri 65101
HISTORIC INVENTORY

BOAS000-465

<p>1. No.</p> <p>2. County <i>Boone</i></p> <p>3. Location of Negatives</p>	<p>4. Present Name(s) <i>DAVID J. + Helen M Loschky</i></p> <p>5. Other Name(s)</p>	
<p>6. Specific Location <i>300 West Boulevard South Westwood Add. S 50 of 293 Ft RF W-144.7 Lot 148</i></p> <p>7. City or Town <input type="checkbox"/> Rural, Township & Vicinity <i>Columbia</i></p> <p>8. Site Plan with North Arrow </p> <p>9. Coordinates UTM Lat Long</p> <p>10. Site <input type="checkbox"/> Building <input checked="" type="checkbox"/> Structure <input type="checkbox"/> Object <input type="checkbox"/></p> <p>11. On National Register? Yes <input type="checkbox"/> No <input checked="" type="checkbox"/></p> <p>12. Is it Eligible? Yes <input type="checkbox"/> No <input checked="" type="checkbox"/></p> <p>13. Part of Estab. Hist. Dist.? Yes <input type="checkbox"/> No <input checked="" type="checkbox"/></p> <p>14. District Potent.? Yes <input type="checkbox"/> No <input checked="" type="checkbox"/></p> <p>15. Name of Established District</p>	<p>16. Thematic Category</p> <p>17. Date(s) or Period</p> <p>18. Style or Design</p> <p>19. Architect or Engineer <i>not known</i></p> <p>20. Contractor or Builder <i>not known</i></p> <p>21. Original Use, if apparent <i>Residence</i></p> <p>22. Present Use <i>Residence</i></p> <p>23. Ownership Public <input type="checkbox"/> Private <input checked="" type="checkbox"/></p> <p>24. Owner's Name & Address, if known <i>DAVID J. + Helen M. Loschky 300 W. Blvd.</i></p> <p>25. Open to Public? Yes <input type="checkbox"/> No <input checked="" type="checkbox"/></p> <p>26. Local Contact Person or Organization</p> <p>27. Other Surveys in Which Included</p>	<p>28. No. of Stories <i>1</i></p> <p>29. Basement? Yes <input checked="" type="checkbox"/> No <input type="checkbox"/></p> <p>30. Foundation Material <i>Concrete</i></p> <p>31. Wall Construction <i>Brick</i></p> <p>32. Roof Type & Material <i>gop/shingle</i></p> <p>33. No. of Bays Front <i>7/8</i> Side</p> <p>34. Wall Treatment <i>Painted brick</i></p> <p>35. Plan Shape <i>rectangle</i></p> <p>36. Changes (Explain in #42) Addition <input type="checkbox"/> Altered <input type="checkbox"/> Moved <input type="checkbox"/></p> <p>37. Condition Interior <i>fairly good</i> Exterior <i>fairly good</i></p> <p>38. Preservation Underway? Yes <input type="checkbox"/> No <input checked="" type="checkbox"/></p> <p>39. Endangered? Yes <input checked="" type="checkbox"/> No <input type="checkbox"/> By What? <i>Wide 21' 11 1/2" on W. Boulevard</i></p> <p>40. Visible from Public Road? Yes <input type="checkbox"/> No <input checked="" type="checkbox"/></p> <p>41. Distance from and Frontage on Road</p>
<p>42. Further Description of Important Features</p>	<p>Photo</p>	
<p>43. History and Significance <i>Several examples of high quality early 20th century Bulgarian/Bulgarian style.</i></p>		
<p>44. Description of Environment and Outbuildings</p>		
<p>45. Sources of Information</p>	<p>46. Prepared by <i>H. Schuller</i></p> <p>47. Organization <i>W. Boone</i></p> <p>48. Date <i>April 1979</i></p> <p>49. Revision Date(s)</p>	

1. No

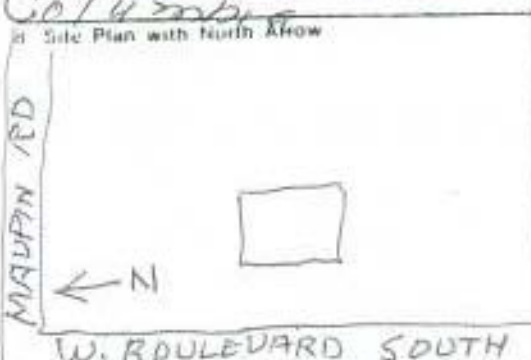

2. County

4. Present Name(s)



5. Other Name(s)

Office of Historic Preservation, P.O. Box 176, Jefferson City, Missouri 65101
HISTORIC INVENTORY

BOASCOLE - 4660

<p>1 No</p> <p>2 County <i>Boone</i></p> <p>3 Location of Negatives</p>	<p>4 Present Name(s) <i>DAVID John + Helen Loschky</i></p> <p>5 Other Name(s)</p>	1 No
<p>6 Specific Location <i>212 W. Blvd. S. R.W. MORE SD Lot 149 Westcoast Add. Lot 5 + Lot 6</i></p> <p>7 City or Town If Rural, Township & Vicinity <i>C/O 4 miles</i></p> <p>8 Site Plan with North Arrow </p> <p>9 Coordinates UTM Lat Long</p>	<p>16 Thematic Category</p> <p>17 Date(s) or Period</p> <p>18 Style or Design</p> <p>19 Architect or Engineer <i>not known</i></p> <p>20 Contractor or Builder <i>not known</i></p> <p>21 Original Use, if apparent <i>Residence</i></p> <p>22 Present Use <i>Residence</i></p> <p>23 Ownership Public <input type="checkbox"/> Private <input checked="" type="checkbox"/></p> <p>24 Owner's Name & Address, if known <i>DAVID + Helen Loschky 212 W. Blvd. S.</i></p> <p>25 Open to Public? Yes <input type="checkbox"/> No <input checked="" type="checkbox"/></p> <p>26 Local Contact Person or Organization</p> <p>27 Other Surveys in Which Included</p>	2 County
<p>11 On National Register? Yes <input type="checkbox"/> No <input checked="" type="checkbox"/></p> <p>12 Is it Eligible? Yes <input type="checkbox"/> No <input checked="" type="checkbox"/></p> <p>13 Part of Estab. Hist. Dist.? Yes <input type="checkbox"/> No <input type="checkbox"/></p> <p>14 District Potent? Yes <input type="checkbox"/> No <input type="checkbox"/></p> <p>15 Name of Established District</p>	<p>28 No. of Stories <i>1</i></p> <p>29 Basement? Yes <input checked="" type="checkbox"/> No <input type="checkbox"/></p> <p>30 Foundation Material <i>Concrete</i></p> <p>31 Wall Construction <i>Clapboard</i></p> <p>32 Roof Type & Material <i>Irregular Shingle</i></p> <p>33 No. of Bays Front <i>4</i> Side</p> <p>34 Wall Treatment <i>Clapboard</i></p> <p>35 Plan Shape <i>2 Shaped</i></p> <p>36 Changes (Explain in #42) Addition <input type="checkbox"/> Altered <input type="checkbox"/> Moved <input type="checkbox"/></p> <p>37 Condition Interior <i>Good</i> Exterior <i>Good</i></p> <p>38 Preservation Underway? Yes <input type="checkbox"/> No <input type="checkbox"/></p> <p>39 Endangered? By What? Yes <input checked="" type="checkbox"/> No <input type="checkbox"/> <i>Widening of W. Broadway</i></p> <p>40 Visible from Public Road? Yes <input type="checkbox"/> No <input type="checkbox"/></p> <p>41 Distance from and Frontage on Road</p>	4 Present Name(s)
<p>42 Further Description of Important Features</p>	<p>Photo</p> 	5 Other Name(s)
<p>43 History and Significance <i>Typical example of early 20th century high quality Bungalow/Bungalow style</i></p>	<p>44 Description of Environment and Outbuildings</p>	<p>46 Prepared by <i>W. Schmitt</i></p> <p>47 Organizational Representative <i>W. Bandy</i></p> <p>48 Date <i>April 1979</i></p> <p>49 Revision Date(s)</p>
<p>45 Sources of Information</p>		


Office of Historic Preservation, P.O. Box 176, Jefferson City, Missouri 65101
HISTORIC INVENTORY BOASCOOK - 467

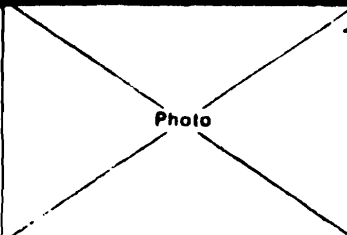
<p>1 No</p> <p>2 County <i>Boone</i></p> <p>3 Location of Negatives</p>	<p>4 Present Name(s) <i>Glenna J. Hulén</i></p> <p>5 Other Name(s)</p>	1 No
<p>6 Specific Location <i>302 W. Blvd. S. R.W. more 50 Lot 149 westwood add Lot 7</i></p> <p>7 City or Town if Rural, Township & Vicinity <i>Columbia</i></p> <p>8 Site Plan with North Arrow </p> <p>9 Coordinates UTM Lat Long</p>	<p>16 Thematic Category</p> <p>17 Date(s) or Period</p> <p>18 Style or Design</p> <p>19 Architect or Engineer <i>not known</i></p> <p>20 Contractor or Builder <i>not known</i></p> <p>21 Original Use, if apparent <i>Residence</i></p> <p>22 Present Use <i>Residence</i></p> <p>23 Ownership Public <input type="checkbox"/> Private <input checked="" type="checkbox"/></p> <p>24 Owner's Name & Address, if known <i>Glenna Hulén 302 W. Blvd. S.</i></p> <p>25 Open to Public? Yes <input type="checkbox"/> No <input checked="" type="checkbox"/></p> <p>26 Local Contact Person or Organization</p> <p>27 Other Surveys in Which Included</p>	2 County
<p>10 Site <input type="checkbox"/> Building <input checked="" type="checkbox"/> Structure <input type="checkbox"/> Object <input type="checkbox"/></p> <p>11 On National Register? Yes <input type="checkbox"/> No <input checked="" type="checkbox"/></p> <p>12 Is it Eligible? Yes <input type="checkbox"/> No <input type="checkbox"/></p> <p>13 Part of Estab. Hist. Dist? Yes <input type="checkbox"/> No <input type="checkbox"/></p> <p>14 District Potent? Yes <input type="checkbox"/> No <input type="checkbox"/></p> <p>15 Name of Established District</p>	<p>28 No. of Stories <i>1 1/2</i></p> <p>29 Basement? Yes <input type="checkbox"/> No <input type="checkbox"/></p> <p>30 Foundation Material <i>Concrete</i></p> <p>31 Wall Construction <i>Clapboard</i></p> <p>32 Roof Type & Material <i>Irregular Shingle</i></p> <p>33 No. of Bays Front <i>2 1/2</i> Side</p> <p>34 Wall Treatment <i>Clapboard</i></p> <p>35 Plan Shape <i>Irreg-</i></p> <p>36 Changes (Explain in #42) Addition <input type="checkbox"/> Altered <input type="checkbox"/> Moved <input type="checkbox"/></p> <p>37 Condition Interior <i>good</i> Exterior <i>good</i></p> <p>38 Preservation Underway? Yes <input type="checkbox"/> No <input type="checkbox"/></p> <p>39 Endangered? By What? Yes <input type="checkbox"/> No <input checked="" type="checkbox"/> <i>Widening of W. Broadway</i></p> <p>40 Visible from Public Road? Yes <input type="checkbox"/> No <input type="checkbox"/></p> <p>41 Distance from and Frontage on Road</p>	4 Present Name(s)
<p>42 Further Description of Important Features</p>	<p>Photo</p> 	5 Other Name(s)
<p>43 History and Significance <i>Typical example of high quality early 20th century Bungalow/Bungalowid.</i></p>		
<p>44 Description of Environment and Outbuildings</p>		
<p>45 Sources of Information</p>	<p>46 Prepared by <i>G. Schuyler</i></p> <p>47 Organization <i>W. B. Society</i></p> <p>48 Date <i>April 1979</i></p> <p>49 Revision Date(s)</p>	

Office of Historic Preservation, P.O. Box 176, Jefferson City, Missouri 65101
HISTORIC INVENTORY

BOAS006-4168

1 No	4 Present Name(s) <i>Buchroeder, Virginia F</i>
2 County BOONE	5 Other Name(s)
3 Location of Negatives	

6 Specific Location <i>400 Westmont 4320 Westmont add lot 40</i>	16 Thematic Category	28 No of Stories <i>2</i>
7 City or Town If Rural, Township & Vicinity <i>COLOMBIA</i>	17 Date(s) or Period	29 Basement? Yes <input checked="" type="checkbox"/> No <input type="checkbox"/> <i>FULL</i>
8 Site Plan with North Arrow 	18 Style or Design	30 Foundation Material <i>CONCRETE BRICK</i>
9 Coordinates UTM Lat Long	19 Architect or Engineer	31 Wall Construction <i>BRICK</i>
10 Site: Building <input type="checkbox"/> Structure <input type="checkbox"/> Object <input type="checkbox"/>	20 Contractor or Builder	32 Roof Type & Material <i>FLAT SHINGLE</i>
11 On National Register? Yes <input type="checkbox"/> No <input type="checkbox"/>	21 Original Use, if apparent <i>RESIDENCE</i>	33 No. of Bays Front Side
12 Is Eligible? Yes <input type="checkbox"/> No <input type="checkbox"/>	22 Present Use <i>RESIDENCE</i>	34 Wall Treatment <i>STRENGTHENED BRICK</i>
13 Part of Estab Hist Dist? Yes <input type="checkbox"/> No <input type="checkbox"/>	23 Ownership Public <input type="checkbox"/> Private <input checked="" type="checkbox"/>	35 Plan Shape <i>IRREGULAR</i>
14 District Potent? Yes <input type="checkbox"/> No <input type="checkbox"/>	24 Owner's Name & Address, if known <i>VIRGINIA F. BUCHROEDER 400 WESTMONT COLOMBIA MO 65201</i>	36 Changes (Explain in #42) Addition <input checked="" type="checkbox"/> Altered <input type="checkbox"/> Moved <input type="checkbox"/>
15 Name of Established District	25 Open to Public? Yes <input type="checkbox"/> No <input checked="" type="checkbox"/>	37 Condition Interior <i>GOOD</i> Exterior <i>EXCELLENT</i>
	26 Local Contact Person or Organization	38 Preservation Underway? Yes <input type="checkbox"/> No <input checked="" type="checkbox"/>
	27 Other Surveys in Which Included	39 Endangered? By What? Yes <input checked="" type="checkbox"/> No <input type="checkbox"/> <i>EVIDENCE OF EARLY LAYOUT</i>
		40 Visible from Public Road? Yes <input type="checkbox"/> No <input type="checkbox"/>
		41 Distance from and Frontage on Road

42. Further Description of Important Features <i>SIDE GABLE PORCH (CHIMNEY) ROOF TRUSSING VERTICES CLOSE (FRONT & BACK) CORNICE BOXED WINDOWS DOUBLE HUNG w/ VERT. & HORIZONTAL MUNTINS PAPERED DOOR 6 PANEL DETAIL 6 PANEL DOOR / REVERSE BAY RECESSED ENTRANCE w/ PORCH SATELITE ORIENTINER CANOPY ATTACHED PORCH</i>	Photo 
--	--

43 History and Significance
*Buchroeder's Current owner is widow of namesake of
Jewelry Co.*

44 Description of Environment and Outbuildings
PROFESSIONAL LANDSCAPED MANSION

45 Sources of Information	46 Prepared by <i>Porter</i>
	47 Organization <i>PHO WB</i>
	48 Date <i>8-9-79</i>
	49 Revision Date(s)

Office of Historic Preservation, P.O. Box 176, Jefferson City, Missouri 65101
HISTORIC INVENTORY

BOASCO06-469

1 No	4 Present Name(s) <i>Burcham, Paul B & Helen A.</i>
2 County <i>Benton</i>	5 Other Name(s)
3 Location of Negatives	

6 Specific Location *401 Westmount
4320 Westmount add lot 65*


16 Thematic Category

28 No of Stories *2 1/2*

7 City or Town If Rural, Township & Vicinity
JEFFERSON

17 Date(s) or Period
pre 1920

29 Basement? Yes No



18 Style or Design

30 Foundation Material
CONCRETE

19 Architect or Engineer

31 Wall Construction
BRICK

20 Contractor or Builder
Stephen Langmaid?

32 Roof Type & Material
BRICK AND HIP ROOF - PERGOLAS SHINGLES

21 Original Use, if apparent
RESIDENCE

33 No. of Bays
Front Side

22 Present Use
RESIDENCE

34 Wall Treatment
SHINGLE & PAINTED STRICKER BOARD BRICK

23 Ownership Public Private

35 Plan Shape
RECTANGULAR

24 Owner's Name & Address, if known
*PAUL B & HELEN BURCHAM
401 WESTMOUNT
JEFFERSON, MO 65101*

36 Changes (Explain in #42) Addition Altered Moved

9 Coordinates UTM
Lat Long

25 Open to Public? Yes No

37 Condition Interior *GOOD* Exterior *EXCELLENT*

10 Site Building Structure Object

26 Local Contact Person or Organization

38 Preservation Underway? Yes No

11 On National Register? Yes No

12 Is It Eligible? Yes No

27 Other Surveys in Which Included

39 Endangered? By What? Yes No

13 Part of Estab Hist Dist? Yes No

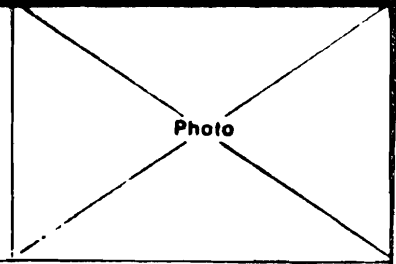
14 District Potent? Yes No

15 Name of Established District

40 Visible from Public Road? Yes No

41 Distance from and Frontage on Road

42 Further Description of Important Features
*CHIMNEY, 2) SIDE RIGHT / SIDE SLOPE, 2) CENTRIC / REAL SLOPE
 WINDOWS, 2) SIDE WALLS, 2) PAINT
 FRONT PORCH, 2) SIDE SINGLE LEAF, 2) PANEL W/ GLASS
 SECOND STORY, 2) BAMB SECTION, 2) FLOOR, 2) COVER
 2) 2) 2) MASONRY SECTION, 2) ANNEX, 4' 5"
 RESIDENCE, FAMILY ROOM*



43 History and Significance *Prof of Law at UMC built.*

44 Description of Environment and Outbuildings

45 Sources of Information

46 Prepared by
Porter

47 Organization
CP of WB


48 Date *8-9-79* 49 Revision Date(s)

Office of Historic Preservation, P.O. Box 176, Jefferson City, Missouri 65101
HISTORIC INVENTORY

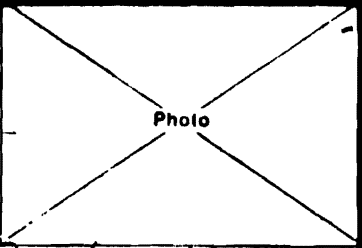
BOAS006-470

1 No	4 Present Name(s) NIGGS, CHARLES	1 No	
2 County BOONE	5 Other Name(s) Krown, Dick & Helen J		2 County
3 Location of Negatives			

6 Specific Location *402 Westmount
4320 Westmount add lot 41*

7 City or Town if Rural, Township & Vicinity COLUMBIA	16 Thematic Category	28 No of Stories 2 1/2	4 Present Name(s)
8 Site Plan with North Arrow 	17 Date(s) or Period	29 Basement? Full Yes <input checked="" type="checkbox"/> No <input type="checkbox"/>	
9 Coordinates UTM Lat Long	18 Style or Design	30 Foundation Material BRICK	5 Other Name(s)
10 Site: Building <input type="checkbox"/> Structure <input type="checkbox"/> Object <input type="checkbox"/>	19 Architect or Engineer	31 Wall Construction PAINTED BRICK	
11 On National Register? Yes <input type="checkbox"/> No <input type="checkbox"/>	20 Contractor or Builder <i>Lewis Nieman</i>	32 Roof Type & Material MED. HI. PITCH SHINGLE	5 Other Name(s)
12 Is II Eligible? Yes <input type="checkbox"/> No <input type="checkbox"/>	21 Original Use, if apparent RESIDENCE	33 No. of Bays Front Side	
13 Part of Estab. Hist. Dist.? Yes <input type="checkbox"/> No <input type="checkbox"/>	22 Present Use RESIDENCE	34 Wall Treatment PAINTED BRICK	
14 District Potent? Yes <input type="checkbox"/> No <input type="checkbox"/>	23 Ownership Public <input type="checkbox"/> Private <input checked="" type="checkbox"/>	35 Plan Shape RECTANGLE	
15 Name of Established District	24 Owner's Name & Address, if known CHAS. NIGGS 402 WESTMOUNT COLUMBIA, MO 65201	36 Changes (Explain in #42) Addition <input checked="" type="checkbox"/> Altered <input type="checkbox"/> Moved <input type="checkbox"/>	
	25 Open to Public? Yes <input type="checkbox"/> No <input checked="" type="checkbox"/>	37 Condition Interior <u>GOOD</u> Exterior <u>EXCELLENT</u>	
	26 Local Contact Person or Organization	38 Preservation Underway? Yes <input type="checkbox"/> No <input checked="" type="checkbox"/>	
	27 Other Surveys in Which Included	39 Endangered? By What? Yes <input checked="" type="checkbox"/> No <input type="checkbox"/> WEAR AND TEAR NO SIDE WALK	
		40 Visible from Public Road? Yes <input type="checkbox"/> No <input type="checkbox"/>	
		41 Distance from and Frontage on Road	

42. Further Description of Important Features (CHIMNEY) RIGHT EXTERIOR/SIDE SLOPE. DORMER TRIANGULAR ROOF CENTER (1ST SIDE) 2) LEFT EXTERIOR/SIDE SLOPE ROOF WITH BRICKS BOXED, SLOPED RAFTERS EXPOSED. DOOR. ENTRANCE ON ENTRANCE CANOPY, TRUSS LIKE AT SUPPORT PILASTER, 8 PANEL DOOR & SIDELIGHTS WROUGHT IRON STORM DOOR. ADDITIONAL BRICK - @ LEFT FRONT CORNER & @ FRONT RIGHT CORNER.



43 History and Significance *Lewis Nieman of Columbia Post office built. Victor Bath, prominent clothier lived here.*

44 Description of Environment and Outbuildings
*DETACHED DOUBLE GARAGE/BACK
FRONT YARD LANDSCAPED YARD*

45 Sources of Information	46 Prepared by <i>Koster</i>
	47 Organization <i>CP of WB</i>
	48 Date <i>8-9-79</i>
	49 Revision Date(s)

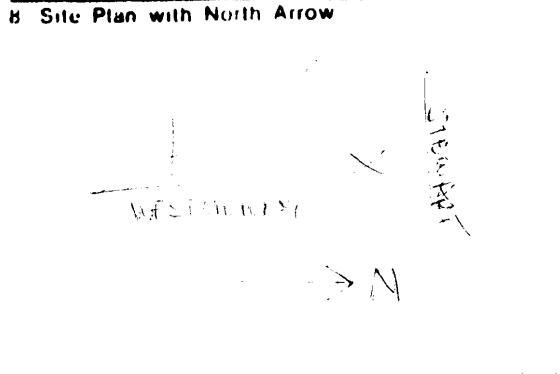
Office of Historic Preservation, P.O. Box 176, Jefferson City, Missouri 65101
HISTORIC INVENTORY

BOAS006-471

1 No	4 Present Name(s) <i>Tise, Neil & Mary L.</i>
2 County <i>Boone</i>	5 Other Name(s)
3 Location of Negatives	

6 Specific Location *403 Westmount
4320 Westmount Add lot 64*

7 City or Town *Columbia* II Rural, Township & Vicinity



9 Coordinates UTM
Lat
Long

10 Site II Building II Structure II Object II

11 On National Register? Yes II No II	12 Is II Eligible? Yes II No II
13 Part of Estab Hist Dist.? Yes II No II	14 District Potent? Yes II No II

15 Name of Established District

16 Thematic Category

17 Date(s) or Period
1920s

18 Style or Design

19 Architect or Engineer

20 Contractor or Builder
Caneral?

21 Original Use, if apparent
RESIDENCE

22 Present Use
RESIDENCE

23 Ownership Public II Private II

24 Owner's Name & Address, if known
*NEIL TISE
403 WESTMOUNT
COLUMBIA MO 65201*

25 Open to Public? Yes II No II

26 Local Contact Person or Organization

27 Other Surveys in Which Included

28 No of Stories *2 1/2*

29 Basement? Yes II No II

30 Foundation Material
CONCRETE

31 Wall Construction
BRICK

32 Roof Type & Material
HIPPED / 15/12 SHINGLE

33 No. of Bays Front Side

34 Wall Treatment
S.P. BRICK

35 Plan Shape

36 Changes (Explain in #42) Addition II Altered II Moved II

37 Condition Interior *Good* Exterior *Fair*

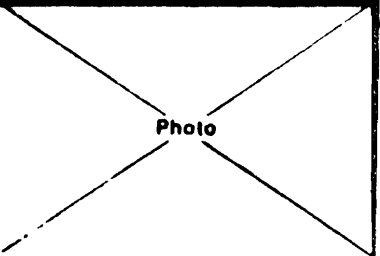
38 Preservation Underway? Yes II No II

39 Endangered? By What? Yes II No II

40 Visible from Public Road? Yes II No II

41 Distance from and Frontage on Road

42 Further Description of Important Features
*CHIMNEY (LEFT SIDE SLOPE - 3/RIGHT SIDE SLOPE)
 DORMER, HIPPED (A) LEFT SLOPE & (B) FRONT SLOPE
 BLUE TRIM, GROUND BONE & RAIN, FRIEZE TRIM
 WINDOWS, 12/12 HUNG, CONCRETE LINTELS, MATCHING CONCRETE
 SILL, 12/12 ROW LOCK SEGMENTAL ARCH ABOVE BASEMENT
 HIPPED ROOF, 15/12 IN ATTIC
 VERANDA*




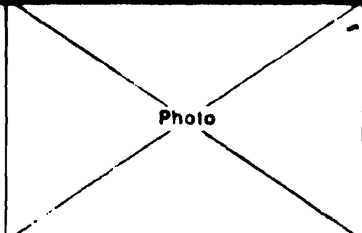
43 History and Significance
Mary Jack Caneral, prof of Alternative Medicine at UMC may have built.

44 Description of Environment and Outbuildings
DETACHED GARAGE

45 Sources of Information	46 Prepared by <i>Porter</i>
	47 Organization <i>CPG WB</i>
	48 Date <i>8-9-79</i>
	49 Revision Date(s)

Office of Historic Preservation, P.O. Box 176, Jefferson City, Missouri 65101
HISTORIC INVENTORY

BOAS006-472

1 No		4 Present Name(s) <i>Haughton, C. Edwin & Joan E.</i>		1 No
2 County <i>BOONE</i>		5 Other Name(s)		
3 Location of Negatives				
6 Specific Location <i>404 Westmount 4390 Westmount add lot 42</i>		16 Thematic Category		2 County
7 City or Town if Rural, Township & Vicinity <i>COLUMBIA</i>		17 Date(s) or Period <i>CONSTRUCTED 1916</i>		
8 Site Plan with North Arrow 		18 Style or Design		4 Present Name(s)
9 Coordinates UTM Lat Long		19 Architect or Engineer		
10 Site: Building II Structure: Object II		20 Contractor or Builder <i>HENRY HILL Lewis Niemann</i>		
11 On National Register? Yes II No I		21 Original Use, if apparent <i>RESIDENCE</i>		
12 Is II Eligible? Yes II No I		22 Present Use <i>RESIDENCE</i>		
13 Part of Estab. Hist. Dist.? Yes II No I		23 Ownership Public II Private <input checked="" type="checkbox"/>		
14 District Potent' II? Yes II No I		24 Owner's Name & Address, if known		
15 Name of Established District		25 Open to Public? Yes II No <input checked="" type="checkbox"/>		
		26 Local Contact Person or Organization		
		27 Other Surveys in Which Included		
28 No of Stories <i>2</i>		29 Basement? Yes <input checked="" type="checkbox"/> No I		5 Other Name(s)
30 Foundation Material <i>BRICK</i>		31 Wall Construction <i>BRICK</i>		
32 Roof Type & Material <i>MED. HIP / ASB SHINGLES</i>		33 No of Bays Front Side		
34 Wall Treatment <i>PAINTED STREICHER BOARD BRICK</i>		35 Plan Shape <i>IRREGULAR</i>		
36 Changes (Explain in #42) Addition <input checked="" type="checkbox"/> Altered II Moved I		37 Condition Interior <i>GOOD</i> Exterior <i>EXCELLENT</i>		
38 Preservation Underway? Yes No <input checked="" type="checkbox"/>		39 Endangered? By What? Yes II No I <i>W. BRADWAY</i>		
40 Visible from Public Road? Yes No II		41 Distance from and Frontage on Road		
42 Further Description of Important Features <i>CHIMNEY: SIDE LEFT / EXTERIOR - ROOF TRIM: FINIAL FRITZE, SLOPED RAFTERS EXPOSED WINDOWS: TRAVEL HUNGE, VENT MOUNTAINS ON TOP GLASS OPEN PORCH DOOR: SINGLE LEAF W/ 3 LIGHTS IN TOP 1/2 OF DOOR. REAR PORCH: BENCH MODERNIZED, BATH ADDED, BRICK PATIO: FROM 1920S, CHESTNUT ADDED</i>		Photo 		
43 History and Significance <i>Lewis Niemann of Columbia Post Office built. Don Patterson of Journalism School lived here.</i>				
44 Description of Environment and Outbuildings <i>PROFESSIONAL LANDSCAPED, 1972</i>				
45 Sources of Information <i>PREVIOUS OWNER, MRS. DORIS M. MILLET</i>		46 Prepared by <i>Poster</i>		
		47 Organization <i>CP of WB</i>		
		48 Date <i>8-9-79</i>		
		49 Revision Date(s)		

Office of Historic Preservation, P.O. Box 176, Jefferson City, Missouri 65101
HISTORIC INVENTORY


BOAS006 - 473

1 No.		4 Present Name(s) 407 Westmount Blvd <i>Grady Newman, Steve</i>	
2 County <i>Boone</i>		5 Other Name(s)	
3 Location of Negatives			
6 Specific Location <i>407 Westmount Blvd 4320 Westmount add lot 63</i>		16 Thematic Category	
7 City or Town If Rural, Township & Vicinity <i>COLEMAN</i>		17 Date(s) or Period <i>past 1957</i>	
8 Site Plan with North Arrow 		18 Style or Design	
9 Coordinates UTM Lat Long		19 Architect or Engineer	
10 Site Building Structure Object		20 Contractor or Builder <i>Newman</i>	
11 On National Register? Yes <input type="checkbox"/> No <input type="checkbox"/>		21 Original Use, if apparent <i>RESIDENCE</i>	
12 Is Eligible? Yes <input type="checkbox"/> No <input type="checkbox"/>		22 Present Use <i>RESIDENCE</i>	
13 Part of Estab Hist Dist? Yes <input type="checkbox"/> No <input type="checkbox"/>		23 Ownership Public <input type="checkbox"/> Private <input checked="" type="checkbox"/>	
14 District Potent'l? Yes <input type="checkbox"/> No <input type="checkbox"/>		24 Owner's Name & Address, if known <i>NEWMAN, GRADY L. 411 BOSTON AVENUE COLEMAN, MO</i>	
15 Name of Established District		25 Open to Public? Yes <input type="checkbox"/> No <input checked="" type="checkbox"/>	
42 Further Description of Important Features <i>CHIMNEY CENTER / STRADDLE RIDGE - WINDOWS (BASEMENT W/ DIAMONDED HANDLES), SUIBERS, AND MILD CURVE DOOR, AND A HANDLING OF THE DOORWAY REVISION OF CURVE</i>		26 Local Contact Person or Organization	
43 History and Significance <i>My grandfather prof of preventative medicine at UMC may have built. This is an intrusion into the area.</i>		27 Other Surveys in Which Included	
44 Description of Environment and Outbuildings		28 No. of Stories <i>1 1/2</i>	
45 Sources of Information		29 Basement? Yes <input checked="" type="checkbox"/> No <input type="checkbox"/>	
		30 Foundation Material <i>BRICK</i>	
		31 Wall Construction <i>BRICK</i>	
		32 Roof Type & Material <i>CORRUGATED METAL</i>	
		33 No. of Bays Front Side	
		34 Wall Treatment	
		35 Plan Shape <i>IRREGULAR</i>	
		36 Changes (Explain in #42) Addition Altered Moved	
		37 Condition Interior <i>GOOD</i> Exterior <i>EXCELLENT</i>	
		38 Preservation Underway? Yes No <input checked="" type="checkbox"/>	
		39 Endangered? By What? Yes <input checked="" type="checkbox"/> No <input type="checkbox"/> <i>NO OTHER INFO NO RECORDS</i>	
		40 Visible from Public Road? Yes <input type="checkbox"/> No <input type="checkbox"/>	
		41 Distance from and Frontage on Road	
		46 Prepared by <i>Porter</i>	
		47 Organization <i>CPDWB</i>	
		48 Date <i>8-9-79</i>	
		49 Revision Date(s)	

1 No
2 County
4 Present Name(s)
5 Other Name(s)


Office of Historic Preservation, P.O. Box 176, Jefferson City, Missouri 65101
HISTORIC INVENTORY

BOAS006-474

1 No		4 Present Name(s) <i>Kultgen, John H Jr</i>		1 No	
2 County <i>BOONE</i>		5 Other Name(s)			2 County
3 Location of Negatives					
6 Specific Location <i>410 Westmount 4320 Westmount Add lot 43</i>		16 Thematic Category		28 No of Stories <i>1 1/2</i>	
7 City or Town If Rural, Township & Vicinity <i>COLUMBIA</i>		17 Date(s) or Period <i>post 1920</i>			29 Basement? Yes <input type="checkbox"/> No <input checked="" type="checkbox"/> <i>FULL</i>
8 Site Plan with North Arrow 		18 Style or Design			
9 Coordinates UTM Lat Long		19 Architect or Engineer		31 Wall Construction <i>WOOD</i>	
10 Site: <input type="checkbox"/> Building: <input type="checkbox"/> Structure: <input type="checkbox"/> Object: <input type="checkbox"/>		20 Contractor or Builder <i>F. Shaemaker</i>			32 Roof Type & Material <i>BECCUMS SANDICE/ASH SHGL.</i>
11 On National Register? Yes <input type="checkbox"/> No <input checked="" type="checkbox"/>		21 Original Use, if apparent <i>RESIDENCE</i>			
12 Is It Eligible? Yes <input type="checkbox"/> No <input checked="" type="checkbox"/>		22 Present Use <i>RESIDENCE</i>		34 Wall Treatment <i>CORROID</i>	
13 Part of Estab Hist Dist? Yes <input type="checkbox"/> No <input checked="" type="checkbox"/>		23 Ownership Public <input type="checkbox"/> Private <input checked="" type="checkbox"/>			35 Plan Shape <i>RECTANGULAR</i>
14 District Potent'l? Yes <input type="checkbox"/> No <input checked="" type="checkbox"/>		24 Owner's Name & Address, if known <i>JOHN KULTGEN 410 WESTMOUNT COLUMBIA</i>			
15 Name of Established District		25 Open to Public? Yes <input type="checkbox"/> No <input checked="" type="checkbox"/>		37 Condition Interior <i>Good</i> Exterior <i>EXCELLENT</i>	
42 Further Description of Important Features <i>SHED ROOF W/ MORE ACROSS SLOPE OF FRONT SLOPE ROOF TRAIL, PLAIN ROOF, PLAIN BRICK ENTRANCE, PARTIAL PORTICO W/ ARCH IMMEDIATELY BELOW IT, SUPPORTED BY 2 DORIC COLUMNS. SOME EXTENSIVE WOOD PANELING DETAIL</i>		26 Local Contact Person or Organization			38 Preservation Underway? Yes <input type="checkbox"/> No <input checked="" type="checkbox"/>
43 History and Significance <i>BUILT AT THE TIME BY M.F. BLOOMBERG, PRES OF A.D. HISTORICAL SOCIETY</i> <i>& built.</i>		27 Other Surveys in Which Included			
44 Description of Environment and Outbuildings		45 Sources of Information		40 Visible from Public Road? Yes <input type="checkbox"/> No <input checked="" type="checkbox"/>	
46 Prepared by <i>Porter</i>		47 Organization <i>CP of WB</i>			41 Distance from and Frontage on Road
48 Date <i>8-9-79</i>		49 Revision Date(s)			
5 Other Name(s)					


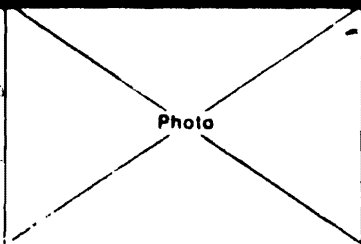
Office of Historic Preservation, P.O. Box 176, Jefferson City, Missouri 65101
HISTORIC INVENTORY

BOAS006-474

1 No		4 Present Name(s) <i>Miss Elizabeth H</i>		1 No	
2 County <i>BOONE</i>		5 Other Name(s)			2 County
3 Location of Negatives					
6 Specific Location <i>500 Westmount 4300 Westmount add lot 44</i>		16 Thematic Category		5 Other Name(s)	
7 City or Town II Rural, Township & Vicinity <i>COUMBER</i>		17 Date(s) or Period			
8 Site Plan with North Arrow 		18 Style or Design			
9 Coordinates UTM Lat Long		19 Architect or Engineer		28 No of Stories <i>2 1/2</i>	
10 Site Building II Structure Object II		20 Contractor or Builder <i>W.H. Gardner</i>			29 Basement? Yes <input type="checkbox"/> No <input checked="" type="checkbox"/> <i>Full</i>
11 On National Register? Yes <input type="checkbox"/> No <input checked="" type="checkbox"/>		21 Original Use, if apparent <i>RESIDENCE</i>			
12 Is It Eligible? Yes <input type="checkbox"/> No <input checked="" type="checkbox"/>		22 Present Use <i>RESIDENCE</i>		31 Wall Construction <i>BRICK</i>	
13 Part of Estab Hist Dist? Yes <input type="checkbox"/> No <input checked="" type="checkbox"/>		23 Ownership Public <input type="checkbox"/> Private <input checked="" type="checkbox"/>			32 Roof Type & Material <i>HIPED SHINGLES/ASPH.</i>
14 District Potent? Yes <input type="checkbox"/> No <input checked="" type="checkbox"/>		24 Owner's Name & Address, if known <i>ELIZABETH GILL 500 WESTMOUNT COUMBER MO</i>			
15 Name of Established District		25 Open to Public? Yes <input type="checkbox"/> No <input checked="" type="checkbox"/>		34 Wall Treatment <i>PAINTED STR. BOND BRICK</i>	
42 Further Description of Important Features <i>CHIMNEY 20 FT EXTERIOR / SIDE SLOPE 30 FT HIGH EXTERIOR / SIDE SLOPE SHED CORNER OF FRONT SLOPE ROOF TRIM PLAIN / FRIEZE PLAIN L. PANEL W/ LOUVRES WINDOWS: 10' HUNG W/ VERT. & HORIZ. MUNTINE IN TOP ONLY</i>		26 Local Contact Person or Organization			35 Plan Shape <i>IRREGULAR</i>
43 History and Significance <i>ORIGINAL OWNER, PROF. CARTER, LEAD. AG. SCHOOL Gardner, chairman dept of Horticulture lived here & built. Sold it to Dr. Carter of Ag Extension school.</i>		27 Other Surveys in Which Included			
44 Description of Environment and Outbuildings		45 Sources of Information		37 Condition Interior <i>GOOD</i> Exterior <i>EXCELLENT</i>	
46 Prepared by <i>Porter</i>		47 Organization <i>CPDWB</i>			38 Preservation Underway? Yes <input type="checkbox"/> No <input checked="" type="checkbox"/>
48 Date <i>8-9-79</i>		49 Revision Date(s)			
				40 Visible from Public Road? Yes <input type="checkbox"/> No <input checked="" type="checkbox"/>	
					41 Distance from and Frontage on Road


HISTORIC INVENTORY

BOAS006-477

<p>1 No</p> <p>2 County <i>BOONE</i></p> <p>3 Location of Negatives</p>	<p>4 Present Name(s) <i>Mullett, Dorothy Pennell</i></p> <p>5 Other Name(s)</p>	1 No				
<p>6 Specific Location <i>501 Westmount 4330 Westmount add lot 61</i></p>	<p>16 Thematic Category</p> <p>17 Date(s) or Period <i>1937</i></p> <p>18 Style or Design</p>	2 County				
<p>7 City or Town II Rural, Township & Vicinity <i>COLUMBIA</i></p> <p>8 Site Plan with North Arrow </p>	<p>19 Architect or Engineer <i>P. Santini & Harry Bell</i></p> <p>20 Contractor or Builder <i>MR. TROUT - BUILDER</i></p> <p>21 Original Use, if apparent <i>RESIDENCE</i></p> <p>22 Present Use <i>RESIDENCE</i></p> <p>23 Ownership Public <input type="checkbox"/> Private <input checked="" type="checkbox"/></p> <p>24 Owner's Name & Address, if known <i>DOROTHY MULLETT 501 WESTMOUNT COLUMBIA MO 65201</i></p>	4 Present Name(s)				
<p>9 Coordinates UTM Lat Long</p>	<p>25 Open to Public? Yes <input type="checkbox"/> No <input checked="" type="checkbox"/></p> <p>26 Local Contact Person or Organization</p> <p>27 Other Surveys in Which Included</p>	5 Other Name(s)				
<table border="1" style="width:100%; border-collapse: collapse;"> <tr> <td>11 On National Register? Yes <input type="checkbox"/> No <input type="checkbox"/></td> <td>12 Is Eligible? Yes <input type="checkbox"/> No <input type="checkbox"/></td> </tr> <tr> <td>13 Part of Estab. Hist Dist? Yes <input type="checkbox"/> No <input type="checkbox"/></td> <td>14 District Potent? Yes <input type="checkbox"/> No <input type="checkbox"/></td> </tr> </table> <p>15 Name of Established District</p>	11 On National Register? Yes <input type="checkbox"/> No <input type="checkbox"/>	12 Is Eligible? Yes <input type="checkbox"/> No <input type="checkbox"/>	13 Part of Estab. Hist Dist? Yes <input type="checkbox"/> No <input type="checkbox"/>	14 District Potent? Yes <input type="checkbox"/> No <input type="checkbox"/>	<p>28 No of Stories <i>2</i></p> <p>29 Basement? Yes <input checked="" type="checkbox"/> No <input type="checkbox"/> <i>FULL</i></p> <p>30 Foundation Material <i>BRICK</i></p> <p>31 Wall Construction <i>BRICK & WOOD</i></p> <p>32 Roof Type & Material <i>WOOD SHAKE / ASP SHINGLE</i></p> <p>33 No. of Bays Front Side</p> <p>34 Wall Treatment <i>ALL W. SIDING</i></p> <p>35 Plan Shape <i>RECT.</i></p> <p>36 Changes (Explain in #42) Addition <input checked="" type="checkbox"/> Altered <input type="checkbox"/> Moved <input type="checkbox"/></p> <p>37 Condition Interior <i>good</i> Exterior <i>Excellent</i></p> <p>38 Preservation Underway? Yes <input type="checkbox"/> No <input checked="" type="checkbox"/></p> <p>39 Endangered? By What? Yes <input checked="" type="checkbox"/> No <input type="checkbox"/> <i>WOOD SHAKE WOOD SHINGLES</i></p> <p>40 Visible from Public Road? Yes <input type="checkbox"/> No <input type="checkbox"/></p> <p>41 Distance from and Frontage on Road</p>	5 Other Name(s)
11 On National Register? Yes <input type="checkbox"/> No <input type="checkbox"/>	12 Is Eligible? Yes <input type="checkbox"/> No <input type="checkbox"/>					
13 Part of Estab. Hist Dist? Yes <input type="checkbox"/> No <input type="checkbox"/>	14 District Potent? Yes <input type="checkbox"/> No <input type="checkbox"/>					
<p>42 Further Description of Important Features <i>CHIMNEY, SIDE RIGHT EXTERIOR, 1/2 SIDE LEFT EXTERIOR FLA ARCHES, NO REVISIONS, ABOVE FIRST FLOOR WINDOWS (AT FRONT DR. HUNG W/ WOOD & HORIZ. MUNTINS. QUARTER ROUND WINDOWS AND STAIRS EXTERIOR 1/2 SIDE LEFT ABOVE, FILASTERS FLANKING PORCH FIRST FLOOR, SMOKE OVERHANGS 2ND FLOOR W/ DENTINS & PENDANT IN SOFFIT. ADDITIONAL WORK DONE BY DON CHAMBERLAIN</i></p>	<p>Photo</p> 	5 Other Name(s)				
<p>43 History and Significance <i>ONE OF PRESENT OWNER, WHISE HUSBAND WAS SISTER & MOTHER OF AUTHOR. A.M. ONE-TIME GUEST - ALL ROOM. GARDENS WELL S. ART. KAREN METERIAN.</i></p>	<p>44 Description of Environment and Outbuildings <i>DETACHED GARAGE, PROFESSIONAL LANDSCAPED YARD</i></p>	5 Other Name(s)				
<p>45 Sources of Information</p>	<p>46 Prepared by <i>Porter</i></p> <p>47 Organization <i>CP of WB</i></p> <p>48 Date <i>8-9-79</i> 49 Revision Date(s)</p>	5 Other Name(s)				


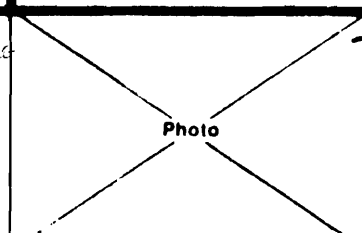
Office of Historic Preservation, P.O. Box 176, Jefferson City, Missouri 65101
HISTORIC INVENTORY

BOAS006-478

1 No		4 Present Name(s) <i>Neuner, Jerry E & Mary A</i>		1 No
2 County <i>Boone</i>		5 Other Name(s)		
3 Location of Negatives		<i>CURTIS HOUSE</i>		
6 Specific Location <i>504 Westmount 4320 Westmount add lot 45</i>		16 Thematic Category	28 No of Stories <i>2 1/2</i>	2 County
7 City or Town If Rural, Township & Vicinity <i>COLUMBIA</i>		17 Date(s) or Period <i>1926</i>	29 Basement? <i>FULL</i> Yes <input checked="" type="checkbox"/> No <input type="checkbox"/>	
8 Site Plan with North Arrow 		18 Style or Design	30 Foundation Material <i>CONCRETE BLOCK</i>	4 Present Name(s)
9 Coordinates UTM Lat Long		19 Architect or Engineer	31 Wall Construction <i>CONCRETE BLOCKS</i>	
10 Site Building Structure Object		20 Contractor or Builder <i>W.C. Curtis</i>	32 Roof Type & Material <i>CROSS GAB. / ASB SHINGLES</i>	5 Other Name(s)
11 On National Register? Yes <input type="checkbox"/> No <input type="checkbox"/>		21 Original Use, if apparent <i>RESIDENCE</i>	33 No. of Bays Front Side	
12 Is II Eligible? Yes <input type="checkbox"/> No <input type="checkbox"/>		22 Present Use <i>RESIDENCE</i>	34 Wall Treatment <i>STONE FACED CONCRETE</i>	
13 Part of Estab Hist Dist? Yes <input type="checkbox"/> No <input type="checkbox"/>		23 Ownership Public <input type="checkbox"/> Private <input checked="" type="checkbox"/>	35 Plan Shape <i>IRREGULAR</i>	
14 District Potent'l? Yes <input type="checkbox"/> No <input type="checkbox"/>		24 Owner's Name & Address, if known <i>TERRY EMERY NEUNER 504 WESTMOUNT COLUMBIA, MO</i>	36 Changes (Explain in #42) Addition: <input type="checkbox"/> Altered: <input type="checkbox"/> Moved: <input type="checkbox"/>	
15 Name of Established District		25 Open to Public? Yes <input type="checkbox"/> No <input checked="" type="checkbox"/>	37 Condition Interior: <i>GOOD</i> Exterior: <i>EXCELLENT</i>	
42 Further Description of Important Features <i>6 PANEL CENTER PORCH DOOR SLIGHTLY SIDE LEFT BETWEEN CABLES DORMER, SIDING AND GABLE W/ OVERHANG AND GABLE W/ RETURN W/ OVERHANG REAR PORCH, PLANK, BRIDGE PLANK WOODEN FLOOR, HARD FLOOR, STRIPED, MOUNTAIN SHEATHING, CIRCULAR ARCHED OPEN PORCH W/ 6-PANEL DOOR</i>		26 Local Contact Person or Organization	38 Preservation Underway? Yes <input type="checkbox"/> No <input checked="" type="checkbox"/>	
43 History and Significance <i>ORIGINAL BUILDER, WINTERBORN CURTIS, WAS A GIBB PROF FROM 1901. HE WAS WITNESS AT TAMBORE SCOPES TRIAL IN 1925. CLEARING PORCH WAS DINNER GUEST IN MARCH 1926. THIS WAS ORIGINAL HOUSE ON WESTMOUNT, WOOD FOR SUPPORTS CAME FROM 1901 ST. LOUIS WORLD FAIR. Also chairman zoology dept & Dean of <i>Auto & Science College</i></i>		27 Other Surveys in Which Included	39 Endangered? By What? Yes <input checked="" type="checkbox"/> No <input type="checkbox"/> <i>WINTERBORN CURTIS W/ OVERHANG</i>	
44 Description of Environment and Outbuildings		40 Visible from Public Road? Yes <input type="checkbox"/> No <input type="checkbox"/>		
45 Sources of Information <i>FUNDAMENTALISM VS EVOLUTION AT DAYTON, TENN WINTERBORN CURTIS MANNING PROFESSOR IN LITTLE ROCK, 1917. DEVELOPMENT OF WESTMOUNT ADDITION</i>		41 Distance from and Frontage on Road		
46 Prepared by <i>Porter</i>		47 Organization <i>CPD WB</i>		
48 Date <i>8-9-79</i>		49 Revision Date(s)		

Office of Historic Preservation, P.O. Box 176, Jefferson City, Missouri 65101
HISTORIC INVENTORY


BOAS006-479

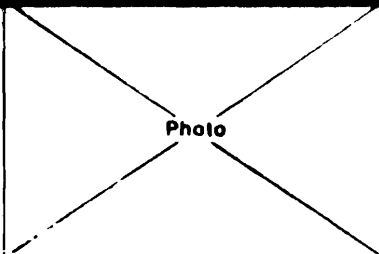
1 No		4 Present Name(s) <i>GIBSON</i>		1 No	
2 County		5 Other Name(s) <i>Baker, Wm M & Meredith C</i>		2 County	
3 Location of Negatives				4 Present Name(s)	
6 Specific Location <i>505 Westmount 4320 Westmount add lot 60</i>		16 Thematic Category		28 No of Stories <i>2 1/2</i>	
7 City or Town If Rural, Township & Vicinity		17 Date(s) or Period <i>1920s</i>		29 Basement? <i>Yes <input checked="" type="checkbox"/> No <input type="checkbox"/></i>	
8 Site Plan with North Arrow		18 Style or Design		30 Foundation Material <i>BRICK CONCRETE</i>	
		19 Architect or Engineer		31 Wall Construction <i>BRICK</i>	
		20 Contractor or Builder <i>Om Stewart</i>		32 Roof Type & Material <i>MED. HIP / ASB. SHINGLE</i>	
9 Coordinates UTM		21 Original Use, if apparent <i>RESIDENCE</i>		33 No. of Bays Front Side	
10 Site Building Structure Object		22 Present Use <i>RESIDENCE</i>		34 Wall Treatment <i>ST. BOND BRICK</i>	
11 On National Register? Yes <input type="checkbox"/> No <input type="checkbox"/>		23 Ownership Public <input type="checkbox"/> Private <input checked="" type="checkbox"/>		35 Plan Shape <i>IRREG.</i>	
12 Is It Eligible? Yes <input type="checkbox"/> No <input type="checkbox"/>		24 Owner's Name & Address, if known		36 Changes (Explain in #42) Addition <input type="checkbox"/> Altered <input type="checkbox"/> Moved <input type="checkbox"/>	
13 Part of Estab. Hist. Dist.? Yes <input type="checkbox"/> No <input type="checkbox"/>		25 Open to Public? Yes <input type="checkbox"/> No <input checked="" type="checkbox"/>		37 Condition Interior <i>Good</i> Exterior <i>EXCELLENT</i>	
14 District Potent? Yes <input type="checkbox"/> No <input type="checkbox"/>		26 Local Contact Person or Organization		38 Preservation Underway? Yes <input type="checkbox"/> No <input checked="" type="checkbox"/>	
15 Name of Established District		27 Other Surveys in Which Included		39 Endangered? By What? Yes <input checked="" type="checkbox"/> No <input type="checkbox"/> <i>WIDENING W. BRIDGEWAY</i>	
42 Further Description of Important Features		40 Visible from Public Road? Yes <input type="checkbox"/> No <input type="checkbox"/>		41 Distance from and Frontage on Road	
<p><i>CHEMICAL LIGHT FIXTURES SLOPE DOWNWARD</i></p> <p><i>WOOD TRIM - ROUNDED PLASTER RIBBON PLAIN</i></p> <p><i>ARCHITECTURE - A ARCH W/ VERTICAL JOINTS</i></p> <p><i>DOOR - OPEN - HINGED - TUMBLER - OTHER SIDE OR DETAIL</i></p> <p><i>OTHER PROJECTS - WINDOW (10) (A) LEFT SIDE W/ ROUNDED END SUPPORTS BELOW</i></p>		<p><i>OPEN PORCH LEFT SIDE</i></p> <p><i>WINDOWS, DEL. HUNG: SINGLE & DOUBLE GLASSING</i></p>			
43 History and Significance		46 Prepared by <i>Porter</i>		5 Other Name(s)	
<p><i>ORIGINAL OWNER - PHYSICIST OSCAR STEWART FOR WHOM STEWART TALK AT WVA IS NAMED. <u>Very noted man in his field.</u></i></p>		47 Organization <i>CP of WB</i>			
44 Description of Environment and Outbuildings		48 Date <i>8-9-79</i>		49 Revision Date(s)	
45 Sources of Information					

Office of Historic Preservation, P.O. Box 176, Jefferson City, Missouri 65101
HISTORIC INVENTORY

BOAS006-480

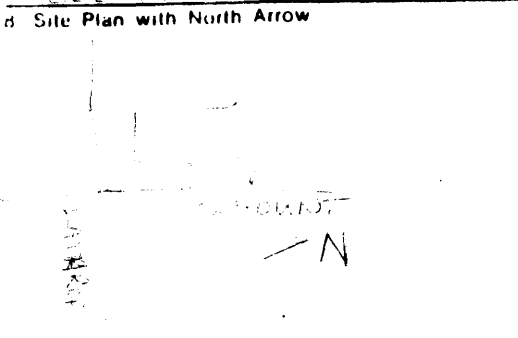
1 No	4 Present Name(s) <i>JUDAH AND JUDITH CLARK</i>
2 County <i>POUNCE</i>	5 Other Name(s) <i>Westfall, Ruth K, Mrs</i>
3 Location of Negatives	

6 Specific Location <i>578 Westmount 4320 Westmount Add Lot 46</i>	16 Thematic Category	28. No of Stories <i>2 1/2</i>
7 City or Town If Rural, Township & Vicinity <i>COVINGTON</i>	17 Date(s) or Period <i>1920s</i>	29. Basement? Yes <input checked="" type="checkbox"/> No <input type="checkbox"/> <i>FULL</i>
8 Site Plan with North Arrow 	18 Style or Design	30. Foundation Material <i>CONCRETE</i>
9 Coordinates UTM Lat Long	19. Architect or Engineer	31. Wall Construction <i>BRICK</i>
10 Site <input type="checkbox"/> Building <input type="checkbox"/> Structure <input type="checkbox"/> Object <input type="checkbox"/>	20. Contractor or Builder	32. Roof Type & Material <i>HIPPED GABLE / ASP SHINGLE</i>
11 On National Register? Yes <input type="checkbox"/> No <input type="checkbox"/>	21. Original Use, if apparent <i>RESIDENCE</i>	33. No. of Bays Front Side
12 Is It Eligible? Yes <input type="checkbox"/> No <input type="checkbox"/>	22 Present Use <i>RESIDENCE</i>	34. Wall Treatment <i>BRICK SIDE WITH BOND</i>
13 Part of Estab Hist Dist? Yes <input type="checkbox"/> No <input type="checkbox"/>	23 Ownership Public <input type="checkbox"/> Private <input checked="" type="checkbox"/>	35. Plan Shape <i>IPREC</i>
14 District Potent'l? Yes <input type="checkbox"/> No <input type="checkbox"/>	24. Owner's Name & Address, if known <i>JUDAH & JUDITH CLARK 578 WESTMOUNT COVINGTON, MO</i>	36. Changes (Explain in #42) Addition <input type="checkbox"/> Altered <input type="checkbox"/> Moved <input type="checkbox"/>
15 Name of Established District	25. Open to Public? Yes <input type="checkbox"/> No <input checked="" type="checkbox"/>	37. Condition Interior <i>POOR</i> Exterior <i>EXCELLENT</i>
26. Local Contact Person or Organization	27. Other Surveys in Which Included	38. Preservation Underway? Yes <input type="checkbox"/> No <input checked="" type="checkbox"/>
42. Further Description of Important Features <i>CHIMNEY: RIGHT EXTERIOR / SIDE-SLOPE HIPPED GABLE, ROOF TRIM: BOXED, PLAIN FRIEZE JIBBONED BAY WINDOW SPANDREL - CEMENTAL AREA PANELED 2' x 2' SIDEWALLS</i>		39. Endangered? By What? Yes <input checked="" type="checkbox"/> No <input type="checkbox"/> <i>NO</i>
43 History and Significance <i>Dean Cornwallt of Education lived here in 1920s-30's. Then Kenyon Harmon lived here. He was Prof of Field Crops at UMC.</i>		40. Visible from Public Road? Yes <input type="checkbox"/> No <input checked="" type="checkbox"/>
44 Description of Environment and Outbuildings		41. Distance from and Frontage on Road
45 Sources of Information		46. Prepared by <i>Poster</i>
		47. Organization <i>CPJWB</i>
		48. Date <i>8-9-79</i>
		49. Revision Date(s)




Office of Historic Preservation, P.O. Box 176, Jefferson City, Missouri 65101
HISTORIC INVENTORY

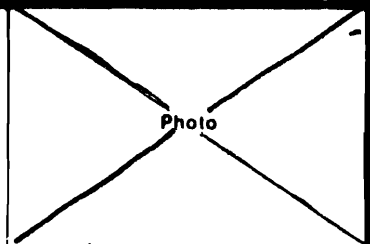
BOASOOD - 481

1 No		4 Present Name(s) <i>Carpenter, Wm Jr & Neva N</i>		1 No
2 County <i>BOONVILLE</i>		5 Other Name(s)		
3 Location of Negatives				
6 Specific Location <i>504 Westmount 4320 Westmount add lot 59</i>		16 Thematic Category		2 County
7 City or Town if Rural, Township & Vicinity <i>BOONVILLE</i>		17 Date(s) or Period <i>1920s</i>		
8 Site Plan with North Arrow 		18 Style or Design		
9 Coordinates UTM Lat Long		19 Architect or Engineer <i>JANE WOOLEY / DESIGNER</i>		4 Present Name(s)
10 Site Building Structure Object		20 Contractor or Builder <i>JC WOOLEY</i>		
11 On National Register? Yes No		21 Original Use, if apparent <i>RESIDENCE</i>		
12 Is Eligible? Yes No		22 Present Use <i>RESIDENCE</i>		5 Other Name(s)
13 Part of Estab. Hist. Dist? Yes No		23 Ownership Public Private		
14 District Potent? Yes No		24 Owner's Name & Address, if known <i>Wm. Carpenter 504 Westmount Boonville, MO</i>		
15 Name of Established District		25 Open to Public? Yes No		4 Present Name(s)
		26 Local Contact Person or Organization		
		27 Other Surveys in Which Included		
42 Further Description of Important Features <i>CHIMNEY: CENTRE / STRADDLE SIDE FR. REAR PORCH AT BACK. REAR PORCH: BRICK BOXED PLAIN W/ RETURN BRICE PLAN ARCHED ENTRY ENTRANCE: BRICK PEDIMENTED ROUND SENT ABOVE DOORWAY NEEDLE POINT ROOF: RADIANT W/ VERTICAL BELLS WINDERS: LEADING W/ MOUNTING, BAY WINDOW W/ GULL CAST ROOF HALF ROUND GUTTERS - ENTRANCE DESIGNED BY HARRY BELL</i>		30 Foundation Material <i>CONCRETE</i>		5 Other Name(s)
43 History and Significance <i>ORIGINAL OWNER JANE WOOLEY WAS HOME ECON. MGMT. & DIST. HOUSE. DR WOOLEY WAS CHAIRMAN OF DEPT of Ag Econ.</i>		31 Wall Construction <i>BRICK</i>		
44 Description of Environment and Outbuildings		32 Roof Type & Material <i>ASBESTOS SHINGLE / CENTER GABLE</i>		
45 Sources of Information		33 No. of Bays Front Side		4 Present Name(s)
		34 Wall Treatment <i>CLAPBOARD</i>		
		35 Plan Shape <i>RECT</i>		
		36 Changes (Explain in #42) Addition Altered Moved		5 Other Name(s)
		37 Condition Interior Exterior		
		38 Preservation Underway? Yes No		
		39 Endangered? By What? Yes No		5 Other Name(s)
		40 Visible from Public Road? Yes No		
		41 Distance from and Frontage on Road		
		46 Prepared by <i>Torley</i>		5 Other Name(s)
		47 Organization <i>CPA WB</i>		
		48 Date <i>8-9-79</i>		
		49 Revision Date(s)		5 Other Name(s)

Office of Historic Preservation, P.O. Box 176, Jefferson City, Missouri 65101
HISTORIC INVENTORY

BOASCO06-482

1 No		4 Present Name(s) <i>Conley, Miss Eleanor M</i>		1 No
2 County <i>Boonville</i>		5 Other Name(s)		
3 Location of Negatives				
6 Specific Location <i>600 Westmount 4320 Westmount add lot 47</i>		16 Thematic Category		2 County
7 City or Town if Rural, Township & Vicinity <i>COLUMBIA</i>		17 Date(s) or Period <i>post 1921</i>		
8 Site Plan with North Arrow 		18 Style or Design		4 Present Name(s)
9 Coordinates UTM Lat Long		19 Architect or Engineer		
10 Site Building Structure Object		20 Contractor or Builder <i>JAMES T. QUARLES</i>		4 Present Name(s)
11 On National Register? Yes <input type="checkbox"/> No <input type="checkbox"/>		21 Original Use, if apparent <i>RESIDENCE</i>		
12 Is II Eligible? Yes <input type="checkbox"/> No <input type="checkbox"/>		22 Present Use <i>RESIDENCE</i>		4 Present Name(s)
13 Part of Estab Hist Dist? Yes <input type="checkbox"/> No <input type="checkbox"/>		23 Ownership Public <input type="checkbox"/> Private <input checked="" type="checkbox"/>		
14 District Potent'l? Yes <input type="checkbox"/> No <input type="checkbox"/>		24 Owner's Name & Address, if known <i>ELLEN & ELMER CONLEY 600 WESTMOUNT COLUMBIA MO</i>		4 Present Name(s)
15 Name of Established District		25 Open to Public? Yes <input type="checkbox"/> No <input checked="" type="checkbox"/>		
42 Further Description of Important Features <i>CHIMNEY, SIDE LEFT/EXTERIOR. ROOF TRIM, GABLE PEAKS, WINDOWS, DOUBLE HUNG ENTRANCE, GIPANO DOOR W/ LOUVER UNDER HIPPED ROOF CANOPY W/ TRILLIAC. TERRAZZO ACCENTS ENTIRE HOUSE. INTERIOR IS BRICK.</i>		26 Local Contact Person or Organization		5 Other Name(s)
43 History and Significance <i>Dean of Fine Arts School at UMC built. CB Rollins lived here, brother of Ruth Rollins Westfall who also lived at 508 & D103.</i>		27 Other Surveys in Which Included		
44 Description of Environment and Outbuildings <i>PAVILION, PROFESSIONAL LANDSCAPED YARD</i>		40 Visible from Public Road? Yes <input type="checkbox"/> No <input type="checkbox"/>		5 Other Name(s)
45 Sources of Information		41 Distance from and Frontage on Road		
		46 Prepared by <i>Porter</i>		5 Other Name(s)
		47 Organization <i>CP of WB</i>		
		48 Date <i>8-9-79</i>		
		49 Revision Date(s)		



Office of Historic Preservation, P.O. Box 176, Jefferson City, Missouri 65101
HISTORIC INVENTORY

BOAS0016-483

1 No	4 Present Name(s) <i>BLOUNT, DONALD</i>	1 No 2 County 3 Location of Negatives
2 County <i>COLE</i>	5 Other Name(s) <i>Johannes, Charles D & Victoria</i>	
3 Location of Negatives		

6 Specific Location *601 Westmount
4320 Westmount add lot 58*

7 City or Town If Rural, Township & Vicinity
COLE, MISSOURI

8 Site Plan with North Arrow

16 Thematic Category

17 Date(s) or Period
1921

18 Style or Design

19 Architect or Engineer

20 Contractor or Builder
SAM SHIRKY / ORIG. OWNER

21 Original Use, if apparent
RESIDENCE

22 Present Use
RESIDENCE

23 Ownership Public Private

24 Owner's Name & Address, if known
*PROF. D. BLOUNT
601 WESTMOUNT
COLE, MISSOURI*

25 Open to Public? Yes No

26 Local Contact Person or Organization

27 Other Surveys in Which Included

28 No. of Stories *2*

29 Basement? Yes No

30 Foundation Material
BRICK

31 Wall Construction
BRICK

32 Roof Type & Material
MED. HPT ASBESTOS SHINGLE

33 No. of Bays Front Side

34 Wall Treatment
STR. BAND BRICK

35 Plan Shape *RECT*

36 Changes (Explain in #42) Addition: Altered: Moved:

37 Condition Interior *GOOD* Exterior *EXC.*

38 Preservation Underway? Yes No

39 Endangered? Yes No
By What? *WIDENING ST
W. BROADWAY*

40 Visible from Public Road? Yes No

41 Distance from and Frontage on Road

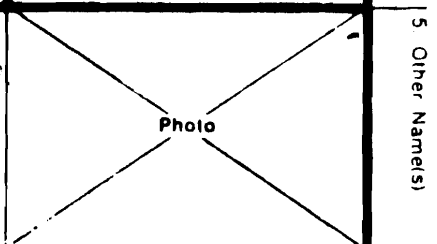
9 Coordinates UTM
Lat
Long

10 Site: Building Structure Object

11 On National Register? Yes <input type="checkbox"/> No <input checked="" type="checkbox"/>	12 Is It Eligible? Yes <input type="checkbox"/> No <input checked="" type="checkbox"/>
13 Part of Estab. Hist. Dist.? Yes <input type="checkbox"/> No <input checked="" type="checkbox"/>	14 District Potent? Yes <input type="checkbox"/> No <input checked="" type="checkbox"/>

15 Name of Established District

42 Further Description of Important Features *CHIMNEY: CENTRE / BACK. SLOPE ROOF TRAIL PARKING SHED & BOXED PLANT. ENTRANCE: GABLE ROOF W/ SEMICIRCULAR ARCH BELOW OVERDOOR. 3 LIGHTS IN UPPER 1/4 OF DOOR*



43 History and Significance *ORIGINAL OWNER - SAM SHIRKY, RETIRED DEAN OF M.U. COLLEGE OF AGRICULTURE, OWNED UNTIL 1976. Current owner is Dean of Graduate School.*

44 Description of Environment and Outbuildings *PROFESSIONALLY LANDSCAPED, WELL ESTABLISHED ROSE GARDENS IN REAR.
DETACHED GARAGE*

45 Sources of Information

46 Prepared by *Porter*

47 Organization *CPH/WB*

48 Date *8-9-79* 49 Revision Date(s)

Office of Historic Preservation, P.O. Box 176, Jefferson City, Missouri 65101
HISTORIC INVENTORY

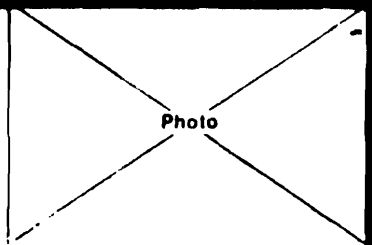
BOA5006-484

1 No		4 Present Name(s) <i>Kyllonen, Toimi & Frances</i>		1 No
2 County <i>Boone</i>		5 Other Name(s)		
3 Location of Negatives				
6 Specific Location <i>604 Westmount 4320 Westmount add lot 48</i>		16 Thematic Category		2 County
7 City or Town if Rural, Township & Vicinity <i>COLUMBIA</i>		17 Date(s) or Period <i>1920s</i>		
8 Site Plan with North Arrow 		18 Style or Design		4 Present Name(s)
9 Coordinates UTM Lat Long		19 Architect or Engineer		
10 Site: Building II Structure: Object II		20 Contractor or Builder <i>HERMAN ALMSTEDT</i>		4 Present Name(s)
11 On National Register? Yes II No I		21 Original Use, if apparent <i>RESIDENCE</i>		
12 Is It Eligible? Yes II No I		22 Present Use <i>RESIDENCE</i>		4 Present Name(s)
13 Part of Estab Hist Dist? Yes II No I		23 Ownership Public II Private <input checked="" type="checkbox"/>		
14 District Potent? Yes II No I		24 Owner's Name & Address, if known <i>TOIMI KYLLONEN 604 WESTMOUNT COLUMBIA MISS</i>		4 Present Name(s)
15 Name of Established District		25 Open to Public? Yes II No <input checked="" type="checkbox"/>		
42 Further Description of Important Features <i>CHIMNEY, SIDE RIGHT STRADDLE SLOPE ROOF BRICK CORNER PLAIN W/ FRIEZE FLAT ARCH, VERTICAL JOINT LINEN (GAP) SIDE W/ SIDE INTABLATURES, PILASTERS AND COLUMNS, ARCHED WINDOWS ABOVE DOORWAYS SIDE W/ STEPPED BACK ARCH 6 PANE FRONT DOOR</i>		26 Local Contact Person or Organization		5 Other Name(s)
43 History and Significance <i>Roof of German built (UMC).</i>		27 Other Surveys in Which Included		
44 Description of Environment and Outbuildings <i>DETACHED GARAGE</i>		28 No of Stories <i>2 1/2</i>		5 Other Name(s)
45 Sources of Information		29 Basement? Yes <input type="checkbox"/> No <input checked="" type="checkbox"/>		
46 Prepared by <i>Porter</i>		30 Foundation Material <i>BRICK</i>		5 Other Name(s)
47 Organization <i>CPJWB</i>		31 Wall Construction <i>BRICK</i>		
48 Date <i>8-9-99</i>		32 Roof Type & Material <i>CORRUGATED ASPHALT SHINGLE</i>		5 Other Name(s)
49 Revision Date(s)		33 No. of Bays Front Side		
		34 Wall Treatment <i>STR. EXposed BRICK</i>		5 Other Name(s)
		35 Plan Shape <i>IR REG.</i>		
		36 Changes (Explain in #42) Addition: Altered: Moved:		5 Other Name(s)
		37 Condition Interior: <i>GOOD</i> Exterior: <i>EXC.</i>		
		38 Preservation Underway? Yes No <input checked="" type="checkbox"/>		5 Other Name(s)
		39 Endangered? By What? Yes <input checked="" type="checkbox"/> No <input type="checkbox"/> <i>WIDENING W/ SIDEWALK</i>		
		40 Visible from Public Road? Yes No <input type="checkbox"/>		5 Other Name(s)
		41 Distance from and Frontage on Road		
		Photo		5 Other Name(s)

Office of Historic Preservation, P.O. Box 176, Jefferson City, Missouri 65101
HISTORIC INVENTORY

BOAS006-485

1 No		4 Present Name(s) <i>Jenkins, Wm P & Marvel</i>		1 No
2 County <i>Boone</i>		Other Name(s)		
3 Location of Negatives				
6 Specific Location <i>605 Westmount 4320 Westmount Add lot 57</i>		16 Thematic Category		2 County
7 City or Town If Rural, Township & Vicinity <i>COLUMBIA</i>		17 Date(s) or Period <i>pre 1921</i>		
8 Site Plan with North Arrow 		18 Style or Design		4 Present Name(s)
9 Coordinates UTM Lat Long		19 Architect or Engineer		
10 Site: Building Structure Object		20 Contractor or Builder <i>HERMAN SCHLUNDT</i>		5 Other Name(s)
11 On National Register? Yes No		21 Original Use, if apparent <i>RESIDENCE</i>		
12 Is It Eligible? Yes No		22 Present Use <i>RESIDENCE</i>		
13 Part of Estab Hist Dist? Yes No		23 Ownership Public Private		
14 District Potent? Yes No		24 Owner's Name & Address if known <i>Wm P JENKINS 605 WESTMOUNT COLUMBIA MO</i>		
15 Name of Established District		25 Open to Public? Yes No		
42 Further Description of Important Features <i>CHIMNEY 1) CENTRE BACK SLOPE, 2) LEFT SIDE / FRONT SLOPE DORMERS, GABLE W/ OVERHANG W/ WOOD DETAILING ROOF TRIM, GABLE W/ RETURN, WOOD DETAILING ENTRANCE, PORCH, PORCH ENTRANCE VERANDA SUSPENDED DECK, 5 SIDED BAY WINDOW, CONCRETE FLOOR AT 1st FLOOR DECK (3rd FLOOR)</i>		26 Local Contact Person or Organization		
43 History and Significance <i>ORIGINAL HOME OF PROF. SCHLUNDT FOR WHOM SCHLUNDT HALL ON M.U. CAMPUS IS NAMED. ALSO HOME OF INTERNATIONAL CHEMIST SCHLUNDT PORCH FACE. Dr. Schlundt was a pioneer in field of radioactive materials & very noted internationally. He worked with famous English Chemist, Rutherford.</i>		27 Other Surveys in Which Included		
44 Description of Environment and Outbuildings <i>DETACHED GARAGE</i>		30 Foundation Material <i>BRICKS</i>		
45 Sources of Information		31 Wall Construction <i>BRICK</i>		
		32 Roof Type & Material <i>HIGH GABLE / ASB. SHINGLE</i>		
		33 No. of Bays Front Side		
		34 Wall Treatment <i>STR BOND BRICK</i>		
		35 Plan Shape <i>RECT.</i>		
		36 Changes (Explain in #42) Addition Altered Moved		
		37 Condition Interior Exterior		
		38 Preservation Underway? Yes No		
		39 Endangered? By What? Yes No		
		40 Visible from Public Road? Yes No		
		41 Distance from and Frontage on Road		
		46 Prepared by <i>Porter</i>		
		47 Organization <i>CDP, WS</i>		
		48 Date <i>8-9-79</i>		
		49 Revision Date(s)		



Office of Historic Preservation, P.O. Box 176, Jefferson City, Missouri 65101
HISTORIC INVENTORY

BOASOOLC - 486

4320 Westmount
49

1 No		4 Present Name(s) <i>Rickett, E E & Joyce E</i>		1 No	
2 County <i>BOONE</i>		5 Other Name(s)		2 County	
3 Location of Negatives		6 Specific Location <i>608 Westmount 4320 Westmount add lot 49</i>		28 No of Stories <i>2 1/2</i>	
7 City or Town if Rural, Township & Vicinity <i>COLUMBIA</i>		16 Thematic Category		29 Basement? Yes <input checked="" type="checkbox"/> No <input type="checkbox"/>	
8 Site Plan with North Arrow 		17 Date(s) or Period <i>1906-7</i>		30 Foundation Material <i>CONCRETE</i>	
9 Coordinates UTM Lat Long		18 Style or Design		31 Wall Construction <i>CONCRETE BLOCK</i>	
10 Site: <input type="checkbox"/> Building: <input type="checkbox"/> Structure: <input type="checkbox"/> Object: <input type="checkbox"/>		19 Architect or Engineer		32 Roof Type & Material <i>CROSS GABLE / ASB SHINGLE</i>	
11 On National Register? Yes <input type="checkbox"/> No <input type="checkbox"/>		20 Contractor or Builder <i>HEDRICK</i>		33 No. of Bays Front Side	
12 Is Eligible? Yes <input type="checkbox"/> No <input type="checkbox"/>		21 Original Use, if apparent <i>RESIDENCE</i>		34 Wall Treatment <i>RANDOM RUBBLE FACED CONCRETE</i>	
13 Part of Estab Hist Dist? Yes <input type="checkbox"/> No <input type="checkbox"/>		22 Present Use <i>RESIDENCE</i>		35 Plan Shape <i>IRREG</i>	
14 District Potent? Yes <input type="checkbox"/> No <input type="checkbox"/>		23 Ownership Public <input type="checkbox"/> Private <input checked="" type="checkbox"/>		36 Changes (Explain in #42) Addition <input checked="" type="checkbox"/> Altered <input type="checkbox"/> Moved <input type="checkbox"/>	
15 Name of Established District		24 Owner's Name & Address, if known <i>SE & JENCKE RICKETT 608 WESTMOUNT COLUMBIA, MO 65201</i>		37 Condition Interior <i>GOOD</i> Exterior <i>EXC.</i>	
42 Further Description of Important Features <i>HIPPED ROOFERS, CASEMENT & DBL HUNG WINDOWS ROOF TRIM & CORNICE LINTELS ABOVE WINDOWS ON 1ST FLOOR GARDE ENFERMEYED TRIM W/ RETURN ENTRANCE: PORTICO & FRIZZE W/ DENT. NO SUPPORTED BY COLUMNS SIMPLE PAINT FRONT DOOR FLANKED BY SIDELIGHTS & PILASTERS ATTACHED GARAGE, SCREENED IN PORCH ADD TOU IN BACK, FAMILY RM & BATH</i>		25 Open to Public? Yes <input type="checkbox"/> No <input checked="" type="checkbox"/>		38 Preservation Underway? Yes <input type="checkbox"/> No <input checked="" type="checkbox"/>	
43 History and Significance <i>Prof of UMC math built & later became Chancellor of UCLA. W J Robins, Dean of Graduate School lived here, his son, Fred Robbins was Nobel Prize winner in Medicine with Jonas Salk for Polio vaccine. Also -></i>		26 Local Contact Person or Organization		39 Endangered? By What? Yes <input checked="" type="checkbox"/> No <input type="checkbox"/> <i>WIDENING HIGHWAY</i>	
44 Description of Environment and Outbuildings		27 Other Surveys in Which Included		40 Visible from Public Road? Yes <input type="checkbox"/> No <input type="checkbox"/>	
45 Sources of Information		46 Prepared by <i>Porter</i>		41 Distance from and Frontage on Road	
		47 Organization <i>CPA WB</i>		5 Other Name(s) 	
		48 Date <i>8.9.79</i>			

Office of Historic Preservation, P.O. Box 176, Jefferson City, Missouri 65101
HISTORIC INVENTORY

BOAS006-487

4320 Westmount
56

1 No	4 Present Name(s) <i>Engley, JB Jr + Beatrice</i>
2 County <i>Franklin</i>	5 Other Name(s)
3 Location of Negatives	

6 Specific Location *604 Westmount*
4320 Westmount add lot
56

7 City or Town If Rural, Township & Vicinity
COLUMBIANA

16 Thematic Category

17 Date(s) or Period
1920ish

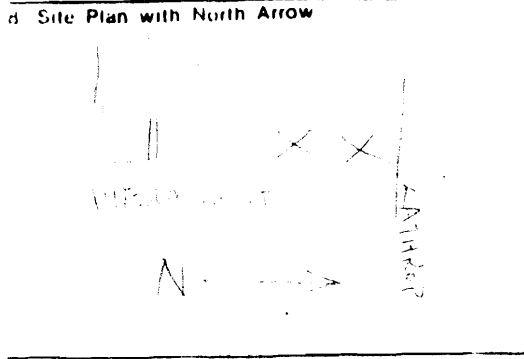
18 Style or Design

28 No of Stories *1 1/2*

29 Basement? Yes No

30 Foundation Material
CONCRETE

31 Wall Construction
BRICK



19 Architect or Engineer

20 Contractor or Builder
MANDEVILLE

21 Original Use, if apparent
RESIDENCE

22 Present Use
RESIDENCE

23 Ownership Public Private

24 Owner's Name & Address, if known
MR. & MRS. BEATRICE ENGLY
604 WESTMOUNT
COLUMBIANA, MO

32 Roof Type & Material
BELLCAST GABLE/ASB. SHING

33 No. of Bays Front Side

34 Wall Treatment
STR. BOND BRICK

35 Plan Shape *IRREG*

36 Changes (Explain in #42) Addition: Altered: Moved:

37 Condition Interior *GOOD* Exterior *EXC.*

9 Coordinates UTM Lat Long

25 Open to Public? Yes No

38 Preservation Underway? Yes No

10 Site: Building Structure: Object

11 On National Register? Yes No

12 Is Eligible? Yes No

13 Part of Estab. Hist. Dist.? Yes No

14 District Potent'l? Yes No

26 Local Contact Person or Organization

27 Other Surveys in Which Included

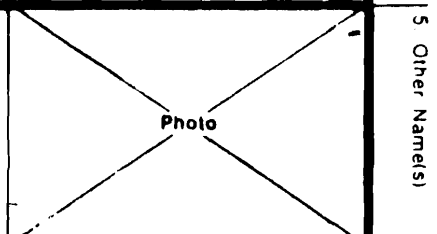
39 Endangered? By What? Yes No
WIDENING W. BROADWAY

40 Visible from Public Road? Yes No

41 Distance from and Frontage on Road

15 Name of Established District

42 Further Description of Important Features
CHIMNEY, SIDE LEFT/EXTERIOR
DR. HONEY SPOONING, SHED DOORWAY, BAY WINDOW/LEFT
ROOF TRIM, WOOD FILL OF INTERESTING ROUNDWOOD
WOODWORK, SMOOTH SMOOTH, EXP. PEGGED RAFTERS
ARCHES (FRONT DOOR) VERTICAL JOINTS @ FRONT DOOR
DOORWAY ARCHES SUPPORTING 1ST STORY AT EACH
END OF PORCH AT FRONT, PILASTERS FLANKING DOOR



43 History and Significance
note: Prof Mandeville was UMC Botanist of

44 Description of Environment and Outbuildings

45 Sources of Information

46 Prepared by
Porter

47 Organization
CPH WB

48 Date
8.9.79

49 Revision Date(s)

Office of Historic Preservation, P.O. Box 176, Jefferson City, Missouri 65101
HISTORIC INVENTORY

BOAS006-488

1 No	4 Present Name(s) <i>Porter, Marvin & Georgette B</i>
2 County <i>BOONE</i>	5 Other Name(s)
3 Location of Negatives	

6 Specific Location *700 Westmount
4320 Westmount add lot 50*

16. Thematic Category

28 No of Stories *2*

7 City or Town if Rural, Township & Vicinity
COLUMBIA

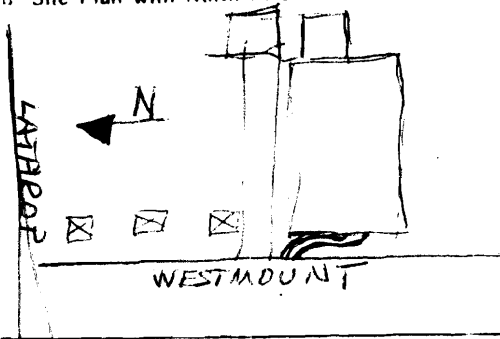
17. Date(s) or Period
1923 (CONSTRUCTED)

29. Basement? *Full* Yes No

8 Site Plan with North Arrow

30 Foundation Material
CONCRETE

31. Wall Construction
BRICK



18 Style or Design

32. Roof Type & Material
*ASBESTOS SHINGLE
RECENTLY CENTER GABLE*

19. Architect or Engineer

33. No. of Bays
Front Side

20. Contractor or Builder
M.R. BEMILLER

34. Wall Treatment
STRETCHER BOND BRICK

21. Original Use, if apparent
RESIDENCE

35. Plan Shape *IRREGULAR*

22 Present Use
RESIDENCE

36. Changes (Explain in #42) Addition Altered Moved

23 Ownership Public Private

37. Condition Interior *good* Exterior *EXCELLENT*

24. Owner's Name & Address, if known
*M.G. & GEORGETTE B. PORTER
700 WESTMOUNT
COLUMBIA, MO. 65204*

38. Preservation Underway? Yes No

9 Coordinates UTM Lat Long

25 Open to Public? Yes No

39. Endangered? By What? *WIDENING OF W. STEWART & W. BROADWAY* Yes No

10 Site Building Structure Object

26. Local Contact Person or Organization

40. Visible from Public Road? Yes No

11 On National Register? Yes No

27 Other Surveys in Which Included

41. Distance from and Frontage on Road

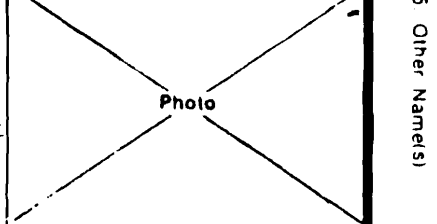
12 Is Eligible? Yes No

13 Part of Estab Hist Dist? Yes No

42. Further Description of Important Features

14 District Potent'l? Yes No

15 Name of Established District



*Chimney location: Center straddle ridge and right side slope.
 (Roof from) Cornice boxed & brackets. ARCHES: SEMI CIRCLE
 FAN PANEL DOOR w/ BEVEL GLASS, PLAIN ENTRANCE
 WINDOWS: 2 SASH AND CASEMENT ON 2ND FLOOR SLEEPING
 PORCH. WINDOWSILLS: LUGSILL. FRONT PORCH: OPEN ARCADE
 KITCHEN REMODELED WITH ADDITION OF BREAKFAST ROOM, BATH
 DECK, AND ATTACHED GREENHOUSE, 1970.*

43 History and Significance
*PREVIOUS OWNERS INCLUDE A LOCAL ARTIST, BARBARA BARNHART VAN PENCHE.
 PRESENT OWNER IS INTERNATIONAL EXPERT ON NOBEL PRIZE WINNING AMERICAN
 NOVELIST, SALL BELLOW.
 Past owner = Ralph Rogers, Asst to Dean of College of Agriculture UMC.*

44 Description of Environment and Outbuildings
UNATTACHED GARAGE. HOUSE SURROUNDED BY VARIOUS LARGE SHADE TREES.

45 Sources of Information
owner

46 Prepared by
Porter


47 Organization
CPD WB

48. Date *8-9-74* 49 Revision Date(s)

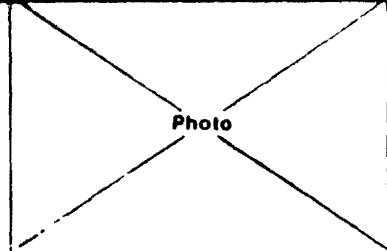
1 NO
2 County
4 Present Name(s)
5 Other Name(s)

Office of Historic Preservation, P.O. Box 176, Jefferson City, Missouri 65101
HISTORIC INVENTORY

BOAS000-489

1 No		4 Present Name(s) <i>Elyza, C Paris</i>	
2 County <i>BOONE</i>		5 Other Name(s)	
3 Location of Negatives			
6 Specific Location <i>110 Westmount</i> 40 x 200 FT PT NW SW & SE PT NW		16 Thematic Category	
7 City or Town If Rural, Township & Vicinity <i>COLUMBIA</i>		17 Date(s) or Period <i>CONSTRUCTED 1931</i>	
8 Site Plan with North Arrow 		18 Style or Design	
9 Coordinates UTM Lat Long		19 Architect or Engineer <i>BOB DEERING</i>	
10 Site Building Structure Object		20 Contractor or Builder <i>MR. ODER, CONTRACTED BY DR ELZA</i>	
11 On National Register? Yes No		21 Original Use, if apparent <i>RESIDENCE</i>	
12 Is Eligible? Yes No		22 Present Use <i>RESIDENCE</i>	
13 Part of Estab Hist Dist? Yes No		23 Ownership Public Private <input checked="" type="checkbox"/>	
14 District Potent'l? Yes No		24 Owner's Name & Address, if known <i>C. FARIS ELZA 710 WESTMOUNT COLUMBIA MO</i>	
15 Name of Established District		25 Open to Public? Yes No <input checked="" type="checkbox"/>	
		26 Local Contact Person or Organization	
		27 Other Surveys in Which Included	
		28 No. of Stories <i>1 1/2</i>	
		29 Basement? Yes <input checked="" type="checkbox"/> No <input type="checkbox"/> <i>FULL</i>	
		30 Foundation Material <i>BRICK & STONE</i>	
		31 Wall Construction <i>BRICK</i>	
		32 Roof Type & Material <i>CROSSGABLE, ASBESTOS SHINGLE</i>	
		33 No. of Bays Front Side <i>2</i>	
		34 Wall Treatment <i>STRETCHER BOND BRICK & NATURAL STONE</i>	
		35 Plan Shape <i>IRREGULAR</i>	
		36 Changes (Explain in #42) Addition Altered Moved	
		37 Condition Interior <i>good</i> Exterior <i>excellent</i>	
		38 Preservation Underway? Yes No <input checked="" type="checkbox"/>	
		39 Endangered? By What? <i>WIDENING W. BROADWAY</i> Yes <input checked="" type="checkbox"/> No <input type="checkbox"/>	
		40 Visible from Public Road? Yes No	
		41 Distance from and Frontage on Road	

42. Further Description of Important Features
Chimney, exterior front. Shed dormers, close verges roof trim. Tudor style w/ semi-circle arched stone entrance. 2-sash windows with bay bow on 2nd floor over entrance. French doors off living room. Some windows w/ quoins. Enclosed arched front porch w/ arched wooden door. Decorative brick design in front.



43 History and Significance
This house is virtually unchanged since construction by its present owner. Interior is tudor: cathedral ceiling with exposed cross beams in living room. Original kitchen and cabinets. Built & owned by Dr. C. Paris Elyza a long time resident and dentist in Columbia

44 Description of Environment and Outbuildings
One garage / kennel combination, one car porch. Heavily wooded lot. Stone walk to match stone in house.

45 Sources of Information
owner

46 Prepared by
Porter
 47 Organization
CPW WP
 48 Date
8-9-79
 49 Revision Date(s)

Office of Historic Preservation, P.O. Box 176, Jefferson City, Missouri 65101
HISTORIC INVENTORY

BOAS006-490

1 No	4 Present Name(s) <i>Wolken, Dr R.C. & Camille L</i>
2 County <i>Boone</i>	5 Other Name(s)
3 Location of Negatives	

6 Specific Location *703 Westmount
4320 Westmount add lots
53+54*

16 Thematic Category

17 Date(s) or Period
const. 1909

18 Style or Design

19 Architect or Engineer

20 Contractor or Builder
W.O.A. ~~Westfall~~ Westfall

21 Original Use, if apparent
residence

22 Present Use
residence

23 Ownership
Private Public Private

24 Owner's Name & Address, if known
*Dr. & Mrs. R.C. Wolken
703 Westmount
Columbia, Mo. 65201*

25 Open to Public? Yes No

26 Local Contact Person or Organization

27 Other Surveys in Which Included

28 No of Stories *2 1/2*

29 Basement? Yes No

30 Foundation Material
Concrete

31 Wall Construction
Brick + Stucco

32 Roof Type & Material
*Cross Gable
Asbestos Shingle*

33 No. of Bays
Front Side

34 Wall Treatment
*Stretcher
Brick + Stucco*

35 Plan Shape
Irregular

36 Changes (Explain in #42)
Addition Altered Moved

37 Condition
Interior *Good*
Exterior *Excellent*


38 Preservation Underway? Yes No

39 Endangered? Yes No
By What? *Widening of Broadway + W. Stewart Rd*

40 Visible from Public Road? Yes No

41 Distance from and Frontage on Road

7 City or Town II Rural, Township & Vicinity
COLUMBIA



9 Coordinates UTM
Lat
Long

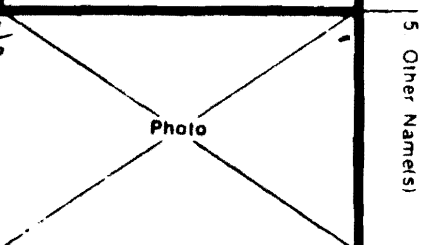
10 Site: Building Structure: Object

11 On National Register? Yes No 12 Is it Eligible? Yes No

13 Part of Estab. Hist. Dist.? Yes No 14 District Potent'l? Yes No

15 Name of Established District

42 Further Description of Important Features
*Chimney location - offset left straddle ridge; side right side slope. Roof trim - ^{GABLE ENDS} boxed. Gable with overhang sloped with rafters exposed.
 DOUBLE HUNG WINDOWS, 1 BAY WINDOW*



43 History and Significance
Prof. of math at UMC built. Ruth Hollinsworth was second wife of Dr. Westfall built for 1st wife. House was also one time home of Dean M. Miller, past dean of MU College of Agriculture.

44 Description of Environment and Outbuildings

45 Sources of Information

46 Prepared by
Porter

47 Organization
CPH WB

48 Date *8-9-79* 49 Revision Date(s)

HISTORIC INVENTORY

BOAS006-491

<p>1 No</p> <p>2 County BOONE</p> <p>3 Location of Negatives</p>	<p>4 Present Name(s) <i>Ladenson, R P + Virginia A</i></p> <p>5 Other Name(s)</p>	1 No						
<p>6 Specific Location <i>104 Westmount 4320 Westmount add lot 51 & lot 52</i></p> <p>7 City or Town If Rural, Township & Vicinity COLUMBIA</p> <p>8 Site Plan with North Arrow</p> <div style="border: 1px solid black; padding: 5px; margin: 5px;"> </div> <p>9 Coordinates UTM Lat Long</p> <p>10 Site Building Structure Object Building Object</p> <table border="1" style="width:100%; border-collapse: collapse;"> <tr> <td>11 On National Register? Yes <input type="checkbox"/> No <input type="checkbox"/></td> <td>12 Is It Eligible? Yes <input type="checkbox"/> No <input type="checkbox"/></td> </tr> <tr> <td>13 Part of Estab. Hist. Dist.? Yes <input type="checkbox"/> No <input type="checkbox"/></td> <td>14 District Potent'l? Yes <input type="checkbox"/> No <input type="checkbox"/></td> </tr> </table> <p>15 Name of Established District</p>	11 On National Register? Yes <input type="checkbox"/> No <input type="checkbox"/>	12 Is It Eligible? Yes <input type="checkbox"/> No <input type="checkbox"/>	13 Part of Estab. Hist. Dist.? Yes <input type="checkbox"/> No <input type="checkbox"/>	14 District Potent'l? Yes <input type="checkbox"/> No <input type="checkbox"/>	<p>16 Thematic Category</p> <p>17 Date(s) or Period CONSTRUCTED 1905</p> <p>18 Style or Design</p> <p>19 Architect or Engineer</p> <p>20 Contractor or Builder <i>Wildman</i></p> <p>21 Original Use, if apparent RESIDENCE</p> <p>22 Present Use RESIDENCE</p> <p>23 Ownership Public <input type="checkbox"/> Private <input checked="" type="checkbox"/></p> <p>24 Owner's Name & Address, if known <i>R.P. LADENSON 704 WESTMOUNT COLUMBIA MO</i></p> <p>25 Open to Public? Yes <input type="checkbox"/> No <input checked="" type="checkbox"/></p> <p>26 Local Contact Person or Organization</p> <p>27 Other Surveys in Which Included</p>	<p>28 No of Stories 2 1/2</p> <p>29 Basement? Full Yes <input checked="" type="checkbox"/> No <input type="checkbox"/></p> <p>30 Foundation Material STONE</p> <p>31 Wall Construction STONE FACED CONCRETE BLOCKS</p> <p>32 Roof Type & Material TILE/high gable</p> <p>33 No of Bays Front Side</p> <p>34 Wall Treatment RUBBLE RANDOM</p> <p>35 Plan Shape IRREGULAR</p> <p>36 Changes (Explain in #42) Addition <input checked="" type="checkbox"/> Altered <input type="checkbox"/> Moved <input type="checkbox"/></p> <p>37 Condition Interior good Exterior excellent</p> <p>38 Preservation Underway? Yes <input type="checkbox"/> No <input checked="" type="checkbox"/></p> <p>39 Endangered? By What? W. DENING Yes <input type="checkbox"/> No <input type="checkbox"/> W. BROADWAY</p> <p>40 Visible from Public Road? Yes <input type="checkbox"/> No <input type="checkbox"/></p> <p>41 Distance from and Frontage on Road</p>	2 County	4 Present Name(s)
11 On National Register? Yes <input type="checkbox"/> No <input type="checkbox"/>	12 Is It Eligible? Yes <input type="checkbox"/> No <input type="checkbox"/>							
13 Part of Estab. Hist. Dist.? Yes <input type="checkbox"/> No <input type="checkbox"/>	14 District Potent'l? Yes <input type="checkbox"/> No <input type="checkbox"/>							
<p>42 Further Description of Important Features <i>Chimney: exterior side. Large shed dormer on 3rd floor. Boxed pedimented cornices. 2-sash windows with stone lintels. Portico porch w/ pediment. 2-panel door with glass panels on either side. Kitchen ^{enlarged} remodeled around 1955; laundry & bath added. + lat archa on doors + windows</i></p>		<p>5 Other Name(s)</p> <div style="border: 1px solid black; height: 100px; display: flex; align-items: center; justify-content: center;"> <p>Photo</p> </div>						
<p>43 History and Significance <i>One of the 3 original houses on Westmount. Timbers from 1904 St. Louis World's fair used in construction. After Wildman's, Dr Addison Gulick of MU (Biology) lived there.</i></p>								
<p>44 Description of Environment and Outbuildings <i>Professionally landscaped double lot with large oaks. Garage + carport, fishpond</i></p> <p><i>DETACHED GARAGE</i></p>								
<p>45 Sources of Information <i>owner</i></p>	<p>46 Prepared by <i>Porter</i></p> <p>47 Organization <i>CHP WS</i></p> <p>48 Date <i>8-9-79</i> 49 Revision Date(s)</p>							

703 WESTMOUNT - WOLKEN

Chimney

- 1) left offset / straddle slope
- 2) right side / side slope

Dormers

gable / sloped soffit, exposed rafters

Windows

Dbl-hung

Roof trim

double ends - boxed -

Bay window

sloped soffit. - rafters exposed.

Arches

- triangular arch and window above front door.
- flat arches w/ vertical joints (rowlock courses)

Door/Ent.

9- panels in upper 1/2 of door.

Other.

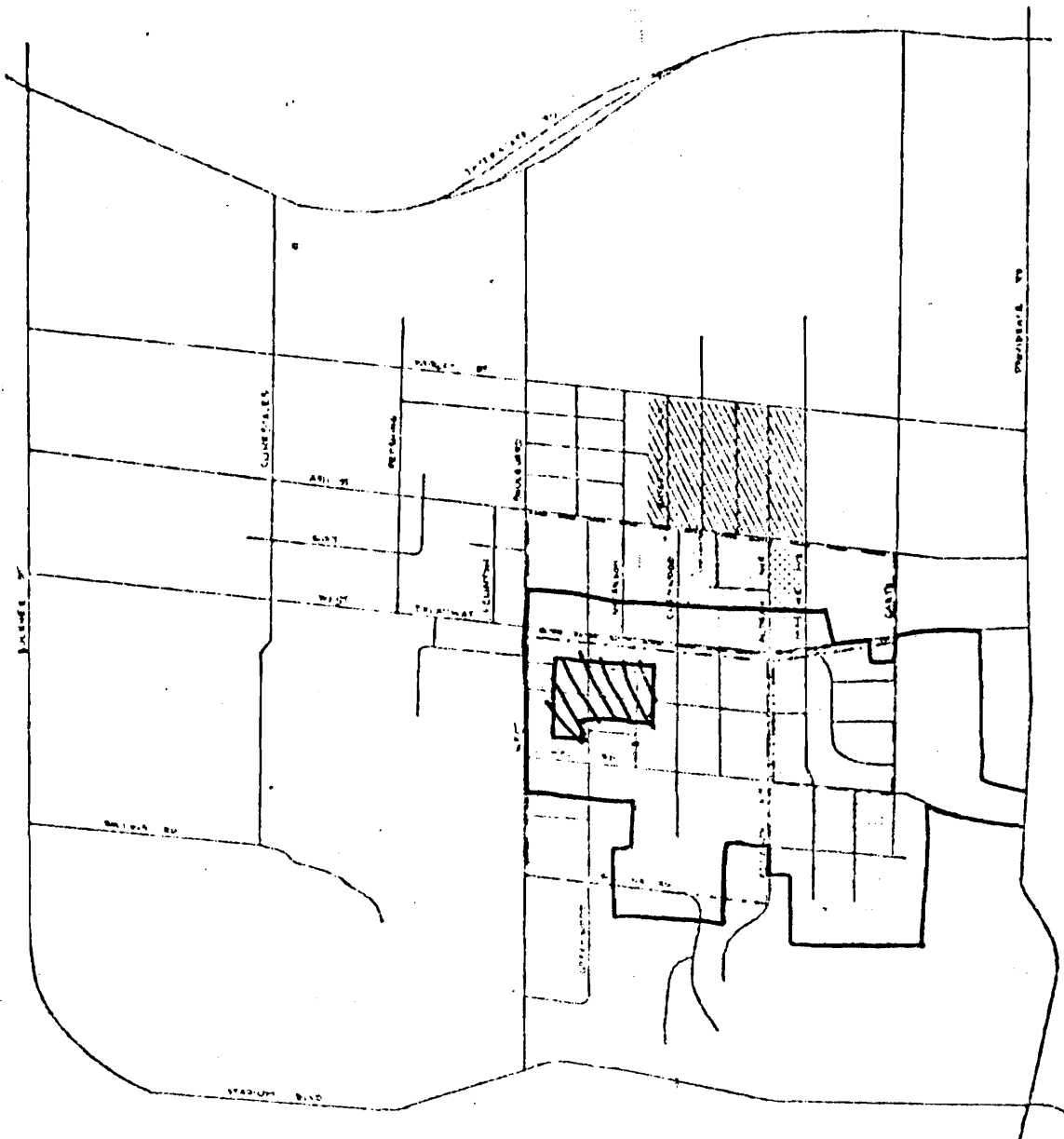
(modified flying buttresses @ front.

Wood brackets supporting overhanging second story.

stone window sills.

detached garage

screened-in porch on second story w/ wood detailing.




MAP 3
DEVELOPMENT OF THE WEST BROADWAY AREA

LEGEND	A	1899 - 1917
	Smithton Addition	1907
	Garth's Addition	1899
	McBoine's Western Addition	1900
	West Mount Addition	1905
	Westwood Addition	1906
	Broadway Subdivision	1909
	Wise's Subdivision	1910
	Payne's Addition	1913
	Jones Estate	1917

PROPOSED BOUNDARIES OF
COLUMBIA WEST HISTORIC
DISTRICT Remotes
Intrusion

LIVE OUT IN BEAUTIFUL WESTWOOD.



J. A. Stewart.

If you contemplate coming to Columbia to live you should lose no time in getting in touch with Judge John A. Stewart—the man who several years ago opened the beautiful Westwood and Westmount Additions to Columbia. Perhaps more money has been spent on these additions than upon any other inland suburban property in Missouri. To begin with, nature made it the most beautiful part of Columbia—clothing it with a mantle of matted bluegrass and giant forest trees where little squir-

rels chatter and play in winter and summer. Before any part of the addition was offered for sale, miles of granitoid sidewalks were built, new streets opened up and all of them either paved or macademized—sewerage provided, gas and water mains laid, etc. Elsewhere in this booklet the reader will find a picture of a couple of streets out in Westwood and their pretty shade girted appearance will give you a good idea of this beautiful residential section of Columbia where building restrictions prevent the erection of any house which is not in keeping with that section of the city.

During the last several years, scores of beautiful homes—some of them almost palatial—have been built out in this section. Last year alone \$150,000 worth of residences were built in these additions, and many others are in contemplation during the present summer. Instead of buying down town property which is old and lacking in modern conveniences, why not build a pretty new home out in Westwood? — in beautiful Westwood where oiled streets in the summer time do away with dust and noise—Westwood the rendezvous of the motor cars and those who go driving on a summer's evening!

The Place Where Building Restrictions, Water, Light, Sewerage, Gas and All Other Modern Improvements Go With Each Lot. You Can Buy a Lot Cheaper Here Today Than You Will Ever Be Able to Buy It Again.

J. A. STEWART,

Exchange Nat'l Bank Bldg.

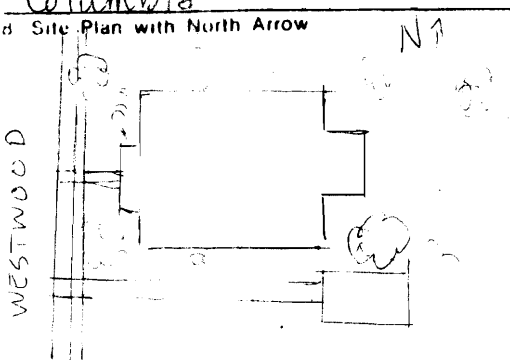
Columbia, Mo.

Any Columbia Bank as Reference.

Boone C
of a crop
for one thi
scenes in t
Boone Cou
direction f
be easily "

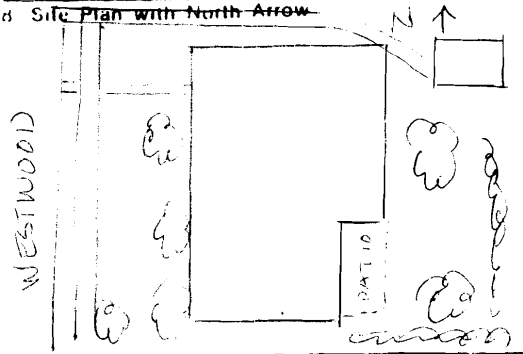
Office of Historic Preservation, P.O. Box 176, Jefferson City, Missouri 65101
HISTORIC INVENTORY

BOASCOLE - 49Z

1 No		4 Present Name(s) VIRGINIA FUNK		1 No
2 County Boone		5 Other Name(s)		
3 Location of Negatives				
6 Specific Location 8 Westwood Ave WESTWOOD ADD N 65 FT S 130 FT LOT 93 AND N 65 FT OF S 130 FT OF N 1/2 LOT 94		16 Thematic Category		2 County
7 City or Town Columbia		17 Date(s) or Period 1925 or about		
8 Site Plan with North Arrow 		18 Style or Design Classic box		4 Present Name(s)
9 Coordinates Lat Long		19 Architect or Engineer ?		
10 Site Building Structure Object		20 Contractor or Builder ?		5 Other Name(s)
11 On National Register?		21 Original Use, if apparent Residential		
12 Is Eligible?		22 Present Use Residential		
13 Part of Estab Hist Dist?		23 Ownership Public <input type="checkbox"/> Private <input checked="" type="checkbox"/>		
14 District Potent'?		24 Owner's Name & Address, if known VIRGINIA FUNK 8 WESTWOOD AVE Columbia, Mo.		
15 Name of Established District		25 Open to Public?		
42 Further Description of Important Features Porch has brick pilings and gabled roof; 4-on-1 light windows; wrought iron railings on porch; decorated slipsills		26 Local Contact Person or Organization		
43 History and Significance ... example of 1920s architecture.		27 Other Surveys in Which Included		
44 Description of Environment and Outbuildings Large trees		28 No of Stories 2		
45 Sources of Information Observation		29 Basement? Full		
		30 Foundation Material Concrete		
		31 Wall Construction Brick		
		32 Roof Type & Material Med. nip/shingle		
		33 No. of Bays Front 3 Side 3		
		34 Wall Treatment Stretcher bond brick		
		35 Plan Shape Square		
		36 Changes (Explain in #42) None		
		37 Condition Interior Good Exterior Good		
		38 Preservation Underway?		
		39 Endangered? By What?		
		40 Visible from Public Road?		
		41 Distance from and Frontage on Road		
		Photo		
		46 Prepared by M.J. Wiehe		
		47 Organization Preservation of W. Boone		
		48 Date 49 Revision Date(s)		

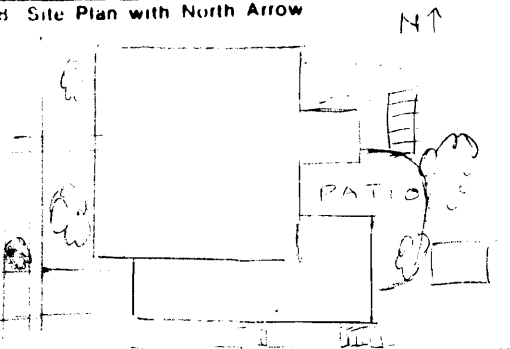
Office of Historic Preservation, P.O. Box 176, Jefferson City, Missouri 65101
HISTORIC INVENTORY

BOAS000-493

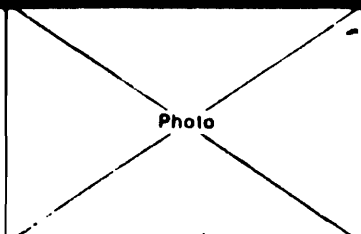
1 No		4 Present Name(s) JAMES BOOTH AND TERESA SIT DURHAM		1 No	
2 County Boone		5 Other Name(s)			2 County
3 Location of Negatives					
6 Specific Location 10 WESTWOOD AVE. WESTWOOD 500 S 65 FT LOT 93 AND S 65 FT OF W 1/2 LOT 94		16 Thematic Category		28 No of Stories 2	
7 City or Town if Rural, Township & Vicinity Columbia		17 Date(s) or Period 1925 or about			29 Basement? Yes <input checked="" type="checkbox"/> No <input type="checkbox"/> Full
8 Site Plan with North Arrow 		18 Style or Design Classic box		30 Foundation Material Concrete/stucco finish	
9 Coordinates UTM Lat Long		19 Architect or Engineer ?		31 Wall Construction Brick	
10 Site Building Structure Object		20 Contractor or Builder ?		32 Roof Type & Material Med hip/shingle	
11 On National Register? Yes <input type="checkbox"/> No <input type="checkbox"/>		21 Original Use, if apparent Residential		33 No of Bays Front 3 Side 3	
12 Is Eligible? Yes <input type="checkbox"/> No <input type="checkbox"/>		22 Present Use Residential		34 Wall Treatment Stratford bond brick	
13 Part of Estab Hist Dist? Yes <input type="checkbox"/> No <input type="checkbox"/>		23 Ownership Public <input type="checkbox"/> Private <input checked="" type="checkbox"/>		35 Plan Shape Rectangular	
14 District Potent'l? Yes <input type="checkbox"/> No <input type="checkbox"/>		24 Owner's Name & Address, if known JAMES BOOTH AND TERESA SIT DURHAM 10 WESTWOOD AVE. COLUMBIA, MO.		36 Changes (Explain in #42) Addition <input type="checkbox"/> Altered <input type="checkbox"/> Moved <input type="checkbox"/> None	
15 Name of Established District		25 Open to Public? Yes <input type="checkbox"/> No <input checked="" type="checkbox"/>		37 Condition Interior Excellent Exterior Excellent	
42 Further Description of Important Features Decorative row above foundation: three bricks horizontal, three vertical. Tuscan columns support front entry hood. Decorative brackets at rear of front and side entry hoods. 5-panel door in front, top panel has lights. Windows, brass lights.		26 Local Contact Person or Organization		38 Preservation Underway? Yes <input type="checkbox"/> No <input checked="" type="checkbox"/>	
43 History and Significance Excellent example of 1920s architecture.		27 Other Surveys in Which Included		39 Endangered? By What? Yes <input checked="" type="checkbox"/> No <input type="checkbox"/> Widening of W. Broadway	
44 Description of Environment and Outbuildings Large trees		46 Prepared by M. J. Wiehe		5 Other Name(s)	
45 Sources of Information Observation		47 Organization Div. of W. Bldg.			
		48 Date 1/9 Revision Date(s)			

Office of Historic Preservation, P.O. Box 176, Jefferson City, Missouri 65101
HISTORIC INVENTORY

BOAS006-494

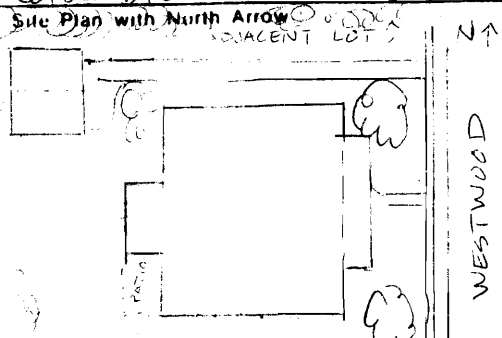
1 No		4 Present Name(s) John Malcolm + Patricia J. Asplund		1 No	
2 County Boone		5 Other Name(s)		2 County	
3 Location of Negatives Columbia		6 Specific Location 100 Westwood Westwood Add Lot 92		28 No of Stories 2	
7 City or Town If Rural, Township & Vicinity		16 Thematic Category		29 Basement? Full Yes <input checked="" type="checkbox"/> No <input type="checkbox"/>	
8 Site Plan with North Arrow 		17 Date(s) or Period 1950's		30 Foundation Material Concrete	
WESTWOOD		18 Style or Design Federal		31 Wall Construction Frame	
		19 Architect or Engineer ?		32 Roof Type & Material low gable/shingle	
9 Coordinates UTM Lat Long		20 Contractor or Builder ?		33 No. of Bays Front 4 Side 2	
10 Site: <input type="checkbox"/> Building <input checked="" type="checkbox"/> Structure: <input type="checkbox"/> Object: <input type="checkbox"/>		21 Original Use, if apparent Residential		34 Wall Treatment Vinyl siding	
11 On National Register? Yes <input type="checkbox"/> No <input type="checkbox"/>		22 Present Use Residential		35 Plan Shape Irregular	
12 Is Eligible? Yes <input type="checkbox"/> No <input type="checkbox"/>		23 Ownership Public <input type="checkbox"/> Private <input checked="" type="checkbox"/>		36 Changes (Explain in #42) Addition <input checked="" type="checkbox"/> Altered <input type="checkbox"/> Moved <input type="checkbox"/>	
13 Part of Estab Hist Dist? Yes <input type="checkbox"/> No <input type="checkbox"/>		24 Owner's Name & Address, if known John M. + Patricia Asplund 100 Westwood		37 Condition Interior Excellent Exterior Excellent	
14 District Potent? Yes <input type="checkbox"/> No <input type="checkbox"/>		25 Open to Public? Yes <input type="checkbox"/> No <input checked="" type="checkbox"/>		38 Preservation Underway? Yes <input type="checkbox"/> No <input type="checkbox"/>	
15 Name of Established District		26 Local Contact Person or Organization		39 Endangered? By What? Yes <input checked="" type="checkbox"/> No <input type="checkbox"/> Widening of W. Broadway	
16 Name of Established District		27 Other Surveys in Which Included		40 Visible from Public Road? Yes <input type="checkbox"/> No <input type="checkbox"/>	
42 Further Description of Important Features #36. 2nd story garage added		43 History and Significance Transition into neighborhood		41 Distance from and Frontage on Road	
44 Description of Environment and Outbuildings Sloping garden in back; adjoins vacant wooded lot with brook. Storage shed in back		45 Sources of Information Observation Patricia Asplund		46 Prepared by M + J Wiehe	
45 Sources of Information		46 Prepared by		47 Organization Pres of W. Broadway	
45 Sources of Information		46 Prepared by		48 Date of 49 Revision Date(s)	

1 No
2 County
4 Present Name(s)
5 Other Name(s)



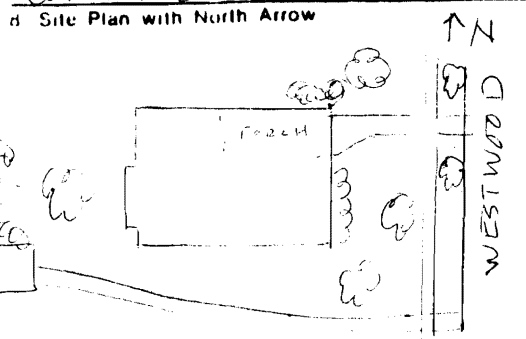
Office of Historic Preservation, P.O. Box 176, Jefferson City, Missouri 65101
HISTORIC INVENTORY

BOAS006-495

1 No		4 Present Name(s) Howard D. & Noel Louise Soren		1 No
2 County Boone		5 Other Name(s)		
3 Location of Negatives				
6 Specific Location 101 Westwood Westwood Add. 61 FT N PT Lot 75		16 Thematic Category		2 County
7 City or Town Columbia		17 Date(s) or Period 1922		
8 Site Plan with North Arrow 		18 Style or Design Classic box		
9 Coordinates UTM Lat Long		19 Architect or Engineer ?		4 Present Name(s)
10 Site: <input type="checkbox"/> Building <input checked="" type="checkbox"/> Structure: <input type="checkbox"/> Object: <input type="checkbox"/>		20 Contractor or Builder ?		
11 On National Register? Yes <input type="checkbox"/> No <input checked="" type="checkbox"/>		21 Original Use, if apparent Residential		
12 Is It Eligible? Yes <input type="checkbox"/> No <input type="checkbox"/>		22 Present Use Residential		5 Other Name(s)
13 Part of Estab. Hist. Dist.? Yes <input type="checkbox"/> No <input type="checkbox"/>		23 Ownership Public <input type="checkbox"/> Private <input checked="" type="checkbox"/>		
14 District Potent'l? Yes <input type="checkbox"/> No <input type="checkbox"/>		24 Owner's Name & Address, if known Howard D. & Noel L. Soren 101 Westwood		
15 Name of Established District		25 Open to Public? Yes <input type="checkbox"/> No <input checked="" type="checkbox"/>		1 No
42 Further Description of Important Features #36. Porch altered in mid 1940's, awnings added #42. Solar shading above foundation; segmental arches above basement windows; flat arches above 1st floor windows. Brickwork only Flemish bond in area.		26 Local Contact Person or Organization		
43 History and Significance House once occupied by University of Missouri leader named Middlebush, for whom the Middlebush School of Business was named.		27 Other Surveys in Which Included		
44 Description of Environment and Outbuildings Large trees surround property; massive lot adjoins property on north well landscaped. Garage built in Flemish bond brick was doubled in size by		30 Foundation Material Concrete		4 Present Name(s)
45 Sources of Information previous owner - addition also in Flemish bond brick Observation Noel Soren		31 Wall Construction brick		
		32 Roof Type & Material Hip/shingle		
		33 No. of Bays Front 3 Side 2		5 Other Name(s)
		34 Wall Treatment Flemish bond brick		
		35 Plan Shape Square		
		36 Changes (Explain in #42) Addition: <input type="checkbox"/> Altered: <input checked="" type="checkbox"/> Moved: <input type="checkbox"/>		1 No
		37 Condition Interior: Excellent Exterior: Excellent		
		38 Preservation Underway? Yes <input type="checkbox"/> No <input type="checkbox"/>		
		39 Endangered? By What? Yes <input checked="" type="checkbox"/> No <input type="checkbox"/>		4 Present Name(s)
		40 Visible from Public Road? Yes <input type="checkbox"/> No <input type="checkbox"/>		
		41 Distance from and Frontage on Road		
		46 Prepared by M + J Wiehe		5 Other Name(s)
		47 Organization Pres. of W. Boone		
		48 Date <input type="checkbox"/> Revision Date <input checked="" type="checkbox"/>		

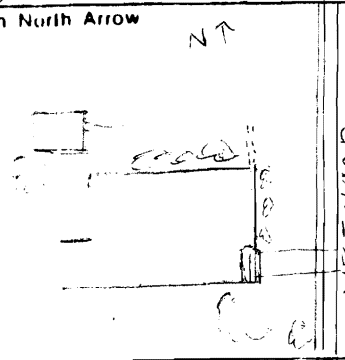
Office of Historic Preservation, P.O. Box 176, Jefferson City, Missouri 65101
HISTORIC INVENTORY

BOAS006 - 496

1 No		4 Present Name(s) Frederick GORDON		1 No
2 County Boone		5 Other Name(s)		
3 Location of Negatives				
6 Specific Location 103 Westwood Westwood Add. 19 FT. PT Lot 75 & N 40 1/2 FT. Lot 76		16 Thematic Category		2 County
7 City or Town If Rural, Township & Vicinity Columbia		17 Date(s) or Period 1920's		
8 Site Plan with North Arrow 		18 Style or Design Mission/Spanish		
9 Coordinates UTM Lat Long		19 Architect or Engineer ?		4 Present Name(s)
10 Site Building <input checked="" type="checkbox"/> Structure Object <input type="checkbox"/>		20 Contractor or Builder ?		
11 On National Register? Yes <input type="checkbox"/> No <input type="checkbox"/>		21 Original Use, if apparent Residential		
12 Is It Eligible? Yes <input type="checkbox"/> No <input type="checkbox"/>		22 Present Use Residential		5 Other Name(s)
13 Part of Estab Hist Dist? Yes <input type="checkbox"/> No <input type="checkbox"/>		23 Ownership Public <input type="checkbox"/> Private <input checked="" type="checkbox"/>		
14 District Potenti? Yes <input type="checkbox"/> No <input type="checkbox"/>		24 Owner's Name & Address, if known Frederick GORDON 103 Westwood		
15 Name of Established District		25 Open to Public? Yes <input type="checkbox"/> No <input checked="" type="checkbox"/>		1 No
42 Further Description of Important Features #32. Peaked gable also, north and south sides #36. Brick painted white #42. Three arched brick arches support 2nd floor over porch. Many-paned windows, stretched bond brick forms coursing above windows (flat arch) and for water table. Projection in back - Twin styling to 105 Westwood. 43 History and Significance c. 1920's - excellent example of 1920's architecture.		26 Local Contact Person or Organization		
44 Description of Environment and Outbuildings Very shady - creek runs under garage in back yard. Two miniature bridges over creek.		27 Other Surveys in Which Included		
45 Sources of Information Observation		28 No. of Stories 2		1 No
		29 Basement? Full Yes <input checked="" type="checkbox"/> No <input type="checkbox"/>		
		30 Foundation Material Concrete		
		31 Wall Construction Stucco		4 Present Name(s)
		32 Roof Type & Material Peaked gabled/shingle		
		33 No. of Bays Front 2 Side 4		
		34 Wall Treatment Stucco/painted brick porch		5 Other Name(s)
		35 Plan Shape L-shape		
		36 Changes (Explain in #42) Addition: <input type="checkbox"/> Altered: <input type="checkbox"/> Moved: <input type="checkbox"/> See below		
		37 Condition Interior Good Exterior Good		1 No
		38 Preservation Underway? Yes <input type="checkbox"/> No <input checked="" type="checkbox"/>		
		39 Endangered? By What? Yes <input checked="" type="checkbox"/> No <input type="checkbox"/> Widening of W. Broadway		
		40 Visible from Public Road? Yes <input type="checkbox"/> No <input type="checkbox"/>		1 No
		41 Distance from and Frontage on Road		
		Photo		
46 Prepared by M & J Wieho		47 Organization Div. of W. Bldg		1 No
48 Date		Revision Date(s)		

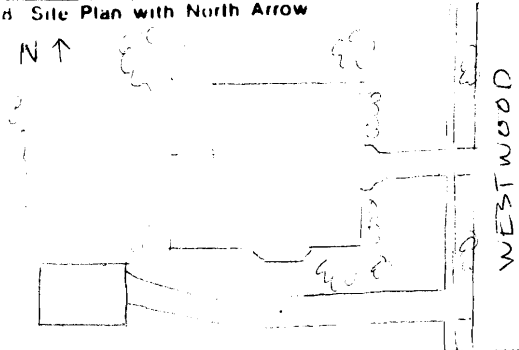
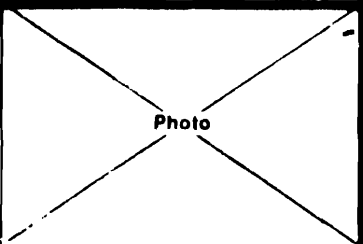
Office of Historic Preservation, P.O. Box 176, Jefferson City, Missouri 65101
HISTORIC INVENTORY

BOASCOO - 497

<p>1 No</p> <p>2 County <u>Boone</u></p> <p>3 Location of Negatives</p>	<p>4 Present Name(s) <u>James B. + Annie L. Cook</u></p> <p>5 Other Name(s)</p>	1 No					
<p>6 Specific Location <u>105 Westwood Westwood Add, 34 1/2' S PT LT 76 20' N PT LT 77</u></p> <p>7 City or Town <input type="checkbox"/> Rural, Township & Vicinity <u>Columbia</u></p> <p>8 Site Plan with North Arrow </p> <p>9 Coordinates UTM Lat Long</p> <p>10 Site: <input checked="" type="checkbox"/> Building <input type="checkbox"/> Structure: <input type="checkbox"/> Object <input type="checkbox"/></p> <table border="1" style="width:100%; border-collapse: collapse;"> <tr> <td>11 On National Register? Yes <input type="checkbox"/> No <input type="checkbox"/></td> <td>12 Is II Eligible? Yes <input type="checkbox"/> No <input type="checkbox"/></td> </tr> <tr> <td>13 Part of Estab. Hist. Dist.? Yes <input type="checkbox"/> No <input type="checkbox"/></td> <td>14 District Potential? Yes <input type="checkbox"/> No <input type="checkbox"/></td> </tr> </table> <p>15 Name of Established District</p>	11 On National Register? Yes <input type="checkbox"/> No <input type="checkbox"/>	12 Is II Eligible? Yes <input type="checkbox"/> No <input type="checkbox"/>	13 Part of Estab. Hist. Dist.? Yes <input type="checkbox"/> No <input type="checkbox"/>	14 District Potential? Yes <input type="checkbox"/> No <input type="checkbox"/>	<p>16 Thematic Category</p> <p>17 Date(s) or Period <u>1925 or about</u></p> <p>18 Style or Design <u>Classic box</u></p> <p>19 Architect or Engineer <u>?</u></p> <p>20 Contractor or Builder <u>?</u></p> <p>21 Original Use, if apparent <u>Residential</u></p> <p>22 Present Use <u>Residential</u></p> <p>23 Ownership Public <input type="checkbox"/> Private <input checked="" type="checkbox"/></p> <p>24 Owner's Name & Address, if known <u>James + Annie Cook 105 Westwood</u></p> <p>25 Open to Public? Yes <input type="checkbox"/> No <input checked="" type="checkbox"/></p> <p>26 Local Contact Person or Organization</p> <p>27 Other Surveys in Which Included</p>	<p>28 No. of Stories <u>2</u></p> <p>29 Basement? Yes <input checked="" type="checkbox"/> No <input type="checkbox"/> <u>Full</u></p> <p>30 Foundation Material <u>Concrete</u></p> <p>31 Wall Construction <u>Brick</u></p> <p>32 Roof Type & Material <u>Hip / shingle</u></p> <p>33 No. of Bays Front <u>2</u> Side <u>4</u></p> <p>34 Wall Treatment <u>Stratified bond brick</u></p> <p>35 Plan Shape <u>L shape</u></p> <p>36 Changes (Explain in #42) Addition: <input type="checkbox"/> Altered <input checked="" type="checkbox"/> Moved <input type="checkbox"/></p> <p>37 Condition Interior <u>Excellent</u> Exterior <u>Excellent</u></p> <p>38 Preservation Underway? Yes <input type="checkbox"/> No <input type="checkbox"/></p> <p>39 Endangered? By What? Yes <input checked="" type="checkbox"/> No <input type="checkbox"/> <u>Widening of W. Broadway</u></p> <p>40 Visible from Public Road? Yes <input type="checkbox"/> No <input type="checkbox"/></p> <p>41 Distance from and Frontage on Road</p>	2 County
11 On National Register? Yes <input type="checkbox"/> No <input type="checkbox"/>	12 Is II Eligible? Yes <input type="checkbox"/> No <input type="checkbox"/>						
13 Part of Estab. Hist. Dist.? Yes <input type="checkbox"/> No <input type="checkbox"/>	14 District Potential? Yes <input type="checkbox"/> No <input type="checkbox"/>						
<p>42 Further Description of Important Features <u>#32 Hip w/gabled center peak on south side and gabled front portion.</u> <u>#36 Porch enclosed and made into room</u> <u>#42 Windows sashed with sidelights, 8-pan in middle/4-pan in side. Very ornamental front door with beveled glass. Twin house of 103 Westwood.</u></p>	4 Present Name(s)						
<p>43 History and Significance <u>seen in an excellent survey of 1920's architecture.</u></p>	5 Other Name(s)						
<p>44 Description of Environment and Outbuildings <u>Well wooded back yard. Outbuilding garage (shared with 103 Westwood) is stucco.</u></p>	Photo						
<p>45 Sources of Information <u>Observation James + Annie Cook</u></p>	<p>46 Prepared by <u>Mark Wiche</u></p> <p>47 Organization <u>Pres. of W. Boone</u></p> <p>48 Date <u>9/0</u> Revision Date</p>						

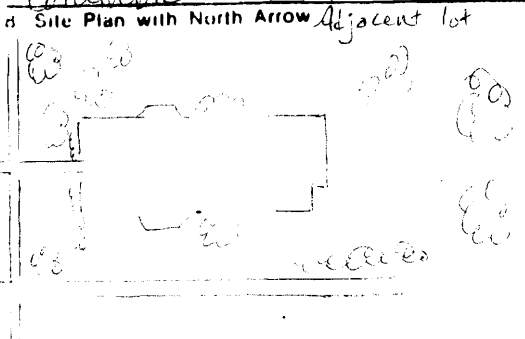
Office of Historic Preservation, P.O. Box 176, Jefferson City, Missouri 65101
HISTORIC INVENTORY

BOAS006-498

1 No		4 Present Name(s) Robert M. & Eleanor M. Bender		1 No
2 County Boone		5 Other Name(s)		
3 Location of Negatives				
6 Specific Location 107 Westwood Westwood Add. 60 FT 5 PT Lot 77		16 Thematic Category		2 County
7 City or Town Columbia		17 Date(s) or Period 1918		
8 Site Plan with North Arrow 		18 Style or Design Box / Catslide roof		4 Present Name(s)
9 Coordinates Lal Lung		19 Architect or Engineer ?		
10 Site: <input type="checkbox"/> Building <input checked="" type="checkbox"/> Structure: <input type="checkbox"/> Object: <input type="checkbox"/>		20 Contractor or Builder ?		
11 On National Register? Yes <input type="checkbox"/> No <input type="checkbox"/>		21 Original Use, if apparent Residential		
12 Is It Eligible? Yes <input type="checkbox"/> No <input type="checkbox"/>		22 Present Use Residential		
13 Part of Estab Hist Dist? Yes <input type="checkbox"/> No <input type="checkbox"/>		23 Ownership Public <input type="checkbox"/> Private <input checked="" type="checkbox"/>		
14 District Potent'l? Yes <input type="checkbox"/> No <input type="checkbox"/>		24 Owner's Name & Address, if known Robert & Eleanor Bender 107 Westwood		
15 Name of Established District		25 Open to Public? Yes <input type="checkbox"/> No <input checked="" type="checkbox"/>		
16 Further Description of Important Features #36. Addition in rear during 1950's, then roof above addition raised in '57 to allow 2 new rooms. #37. Box window on south side, 2 corners of front porch have 3 columns, semi-elliptical arches on sides of porch.		26 Local Contact Person or Organization		
17 History and Significance ... excellent example of 1918 architecture.		27 Other Surveys in Which Included Widening of W. Broadway		
18 Description of Environment and Outbuildings Young and old trees. Landscaped. Large back yard		28 No of Stories 2 (orig 1 1/2)		
19 Sources of Information Observation Robert Bender		29 Basement? Yes <input checked="" type="checkbox"/> No <input type="checkbox"/> Full		
		30 Foundation Material Concrete		
		31 Wall Construction Frame		
		32 Roof Type & Material Catslide/shingle		
		33 No. of Bays Front 3 Side 4		
		34 Wall Treatment Frame-shingle		
		35 Plan Shape L-shaped		
		36 Changes (Explain in #42) Addition <input checked="" type="checkbox"/> Altered <input type="checkbox"/> Moved <input type="checkbox"/>		
		37 Condition Interior <u>Good</u> Exterior <u>Good</u>		
		38 Preservation Underway? Yes <input type="checkbox"/> No <input checked="" type="checkbox"/>		
		39 Endangered? By What? Yes <input checked="" type="checkbox"/> No <input type="checkbox"/>		
		40 Visible from Public Road? Yes <input type="checkbox"/> No <input type="checkbox"/>		
		41 Distance from and Frontage on Road		
		42 Photo 		
		43 Prepared by M & J Wiehe		
		44 Organization P.O. of W. Boone		
		45 Date 4/9		
		46 Revision Date(s)		

Office of Historic Preservation, P.O. Box 176, Jefferson City, Missouri 65101
HISTORIC INVENTORY

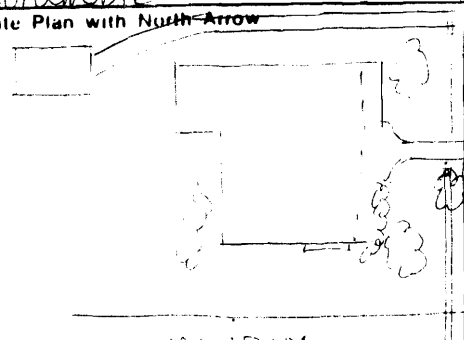
ROASCOO-499

1 No		4 Present Name(s) Robert A. & Phyllis J. McQuilkin		1 No
2 County Boone		5 Other Name(s)		
3 Location of Negatives		The Hirth House		
6 Specific Location 108 Westwood Westwood Add Lot 90		16 Thematic Category		2 County
7 City or Town if Rural, Township & Vicinity Columbia		17 Date(s) or Period 1925		
8 Site Plan with North Arrow Adjacent lot 		18 Style or Design Classic box?		
9 Coordinates UTM Lat Long		19 Architect or Engineer ?		4 Present Name(s)
10 Site: <input type="checkbox"/> Building <input checked="" type="checkbox"/> Structure: <input type="checkbox"/> Object: <input type="checkbox"/>		20 Contractor or Builder ?		
11 On National Register? Yes <input type="checkbox"/> No <input type="checkbox"/>		21 Original Use, if apparent Residential		
12 Is It Eligible? Yes <input type="checkbox"/> No <input type="checkbox"/>		22 Present Use Residential		5 Other Name(s)
13 Part of Estab. Hist. Dist.? Yes <input type="checkbox"/> No <input type="checkbox"/>		23 Ownership Public <input type="checkbox"/> Private <input checked="" type="checkbox"/>		
14 District Potent'l? Yes <input type="checkbox"/> No <input type="checkbox"/>		24 Owner's Name & Address, if known Robert & Phyllis McQuilkin 108 Westwood		
15 Name of Established District		25 Open to Public? Yes <input type="checkbox"/> No <input checked="" type="checkbox"/>		4 Present Name(s)
42 Further Description of Important Features Roof - cornice boxed, plain with returns. Veranda with Tuscan columns. Windows with lugsills. Front 2nd floor has Poladian window.		26 Local Contact Person or Organization		
43 History and Significance Builder, William Hirth, founded MFA "Missouri Farmer" magazine, now "Today's Farmer." Hirth was involved with MFA since founding for 30 years.		27 Other Surveys in Which Included Widening of W. Broadway		
44 Description of Environment and Outbuildings Large lot slopes to back. Large vacant wooded lot adjoins to north. No garage.		40 Visible from Public Road? Yes <input type="checkbox"/> No <input type="checkbox"/>		5 Other Name(s)
45 Sources of Information Observation Robert and Phyllis McQuilkin		41 Distance from and Frontage on Road		
46 Prepared by M & J Wiehe		47 Organization Div of W. Bldg.		
48 Date		49 Revision Date(s)		

WESTWOOD


Office of Historic Preservation, P.O. Box 176, Jefferson City, Missouri 65101
HISTORIC INVENTORY

BOAS000 - 500

1 No		4 Present Name(s) Henry A + Lyle R. Koch		1 No	
2 County Boone		5 Other Name(s)			2. County
3 Location of Negatives					
6 Specific Location 109 Westwood Westwood Odd. Lot 78		16 Thematic Category		5. Other Name(s)	
7 City or Town If Rural, Township & Vicinity Columbia		17 Date(s) or Period 1917			
8 Site Plan with North Arrow 		18 Style or Design Bungalow			
9 Coordinates UTM Lat Long		19 Architect or Engineer ?		28 No of Stories 1 1/2	
10 Site: <input type="checkbox"/> Building <input checked="" type="checkbox"/> Structure: <input type="checkbox"/> Object: <input type="checkbox"/>		20 Contractor or Builder ?		29 Basement? Full Yes <input checked="" type="checkbox"/> No <input type="checkbox"/>	
11 On National Register? Yes <input type="checkbox"/> No <input type="checkbox"/>		21 Original Use, if apparent Residential		30 Foundation Material Concrete	
12 Is II Eligible? Yes <input type="checkbox"/> No <input type="checkbox"/>		22 Present Use Residential		31 Wall Construction Brick	
13 Part of Estab Hist Dist? Yes <input type="checkbox"/> No <input type="checkbox"/>		23 Ownership Public <input type="checkbox"/> Private <input checked="" type="checkbox"/>		32 Roof Type & Material Pyramidal hip/shingle	
14 District Potent'l? Yes <input type="checkbox"/> No <input type="checkbox"/>		24 Owner's Name & Address, if known Henry A. + Lyle R. Koch 109 Westwood		33 No. of Bays Front 3 Side 2	
15 Name of Established District		25 Open to Public? Yes <input type="checkbox"/> No <input checked="" type="checkbox"/>		34 Wall Treatment Stratified bond brick	
16 Name of Established District		26 Local Contact Person or Organization		35 Plan Shape Square	
17 Name of Established District		27 Other Surveys in Which Included		36 Changes (Explain in #42) Addition <input checked="" type="checkbox"/> Altered <input type="checkbox"/> Moved <input type="checkbox"/>	
18 Name of Established District		28 Name of Established District		37 Condition Interior <u>Good</u> Exterior <u>Good</u>	
19 Name of Established District		29 Name of Established District		38 Preservation Underway? Yes <input type="checkbox"/> No <input checked="" type="checkbox"/>	
20 Name of Established District		30 Name of Established District		39 Endangered? By What? Yes <input checked="" type="checkbox"/> No <input type="checkbox"/>	
21 Name of Established District		31 Name of Established District		40 Visible from Public Road? Yes <input type="checkbox"/> No <input type="checkbox"/>	
22 Name of Established District		32 Name of Established District		41 Distance from and Frontage on Road	
23 Name of Established District		33 Name of Established District		Photo	
24 Name of Established District		34 Name of Established District			
42 Further Description of Important Features # 36. Porch added in back # 42. Hip dormer in front. Three projections - one on south, 2 on front. 4 brackets support front porch roof; three major pilings support attic dormer. 2 windows 16-on-1 lights; side windows have 16-on-1 lights. Front door has beveled glass. Half-timbered half-story.		43 History and Significance ... 1917 architecture		5. Other Name(s)	
44 Description of Environment and Outbuildings Corner lot - lots of trees		45 Sources of Information Observation Mrs. Koch			
46 Prepared by Wicke, M.J.		47 Organization P.O. of W. Boone		48 Date of Revision Date(s)	
48 Date of Revision Date(s)					

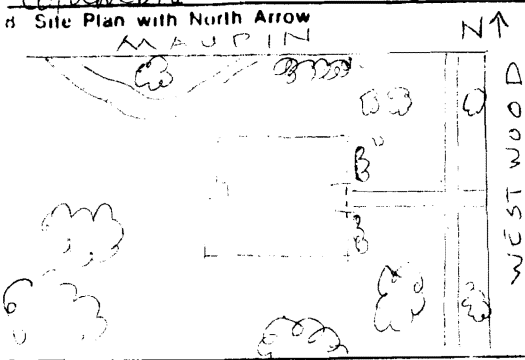
Office of Historic Preservation, P.O. Box 176, Jefferson City, Missouri 65101
HISTORIC INVENTORY

BOAS006-501

1 No		4 Present Name(s) Charles Jr. & Linda L. Snider		1 No	
2 County Boone		5 Other Name(s)			2 County
3 Location of Negatives					
6 Specific Location 110 WESTWOOD Westwood Add Lot 89		16 Thematic Category		4 Present Name(s)	
7 City or Town if Rural, Township & Vicinity Columbia		17 Date(s) or Period Early 1940's			
8 Site Plan with North Arrow 		18 Style or Design Cape Cod			
9 Coordinates UTM Lat Long		19 Architect or Engineer ?		5 Other Name(s)	
10 Site: Building <input checked="" type="checkbox"/> Structure: Object <input type="checkbox"/>		20 Contractor or Builder ?			
11 On National Register? Yes <input type="checkbox"/> No <input type="checkbox"/>		21 Original Use, if apparent Residential			
12 Is It Eligible? Yes <input type="checkbox"/> No <input type="checkbox"/>		22 Present Use Residential		1 No	
13 Part of Estab Hist Dist? Yes <input type="checkbox"/> No <input type="checkbox"/>		23 Ownership Public <input type="checkbox"/> Private <input checked="" type="checkbox"/>			
14 District Potent'l? Yes <input type="checkbox"/> No <input type="checkbox"/>		24 Owner's Name & Address, if known Charles Jr. & Linda L. Snider 110 Westwood			
15 Name of Established District		25 Open to Public? Yes <input type="checkbox"/> No <input checked="" type="checkbox"/>		2 County	
42 Further Description of Important Features Front-2 dormers and back-1 large dormer. Front entrance gabled with returns. Arch radiating voissairs. Sipsills.		26 Local Contact Person or Organization			
43 History and Significance Completed in the early 1940's as a Cape Cod style house.		27 Other Surveys in Which Included Widening of W. Broadway			
44 Description of Environment and Outbuildings Large trees, sloped back yard.		28 No of Stories 2		4 Present Name(s)	
45 Sources of Information Observation Linda Snider		29 Basement? Full Yes <input checked="" type="checkbox"/> No <input type="checkbox"/>			
		30 Foundation Material Concrete			
		31 Wall Construction Brick		5 Other Name(s)	
		32 Roof Type & Material Gable/shingle			
		33 No of Bays Front 5 Side 3			
		34 Wall Treatment Stretcher bond		1 No	
		35 Plan Shape Rectangle			
		36 Changes (Explain in #42) Addition: None Altered: Moved:			
		37 Condition Interior: Excellent Exterior: Excellent		2 County	
		38 Preservation Underway? Yes: No <input checked="" type="checkbox"/>			
		39 Endangered? By What? Yes <input checked="" type="checkbox"/> No <input type="checkbox"/>			
		40 Visible from Public Road? Yes: No <input type="checkbox"/>		4 Present Name(s)	
		41 Distance from and Frontage on Road			
		Photo			
		46 Prepared by M & J Wieho		5 Other Name(s)	
		47 Organization P.O. of W. Broadway			
		48 Date (a) Revision Date(s)			

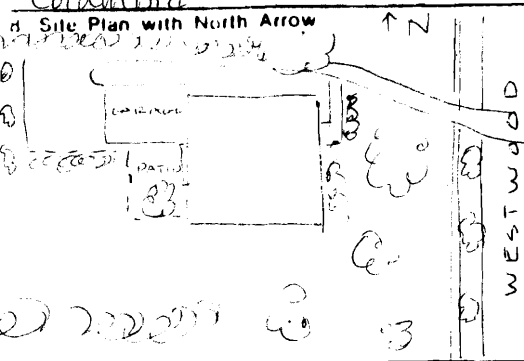
Office of Historic Preservation, P.O. Box 176, Jefferson City, Missouri 65101
HISTORIC INVENTORY

BOASOOLC-502

<p>1 No</p> <p>2 County <i>Boone</i></p> <p>3 Location of Negatives</p>	<p>4 Present Name(s) <i>John J. & Kathryn M. Krause</i></p> <p>5 Other Name(s)</p>	1 No	
<p>6 Specific Location <i>201 Westwood Westwood Add Lot 79</i></p> <p>7 City or Town If Rural, Township & Vicinity <i>Columbia</i></p> <p>8 Site Plan with North Arrow <i>MAURIN</i> </p> <p>9 Coordinates UTM Lat Long</p>	<p>16 Thematic Category</p> <p>17 Date(s) or Period <i>1922</i></p> <p>18 Style or Design <i>Bungalow</i></p> <p>19 Architect or Engineer <i>?</i></p> <p>20 Contractor or Builder <i>?</i></p> <p>21 Original Use, if apparent <i>Residential</i></p> <p>22 Present Use <i>Residential</i></p> <p>23 Ownership Public <input type="checkbox"/> Private <input type="checkbox"/></p> <p>24 Owner's Name & Address, if known</p> <p>25 Open to Public? Yes <input type="checkbox"/> No <input type="checkbox"/></p> <p>26 Local Contact Person or Organization</p> <p>27 Other Surveys in Which Included</p>	<p>28 No of Stories <i>2</i></p> <p>29 Basement? Yes <input checked="" type="checkbox"/> No <input type="checkbox"/> <i>Full</i></p> <p>30 Foundation Material <i>Concrete</i></p> <p>31 Wall Construction <i>Frame</i></p> <p>32 Roof Type & Material <i>Gabled/shingle</i></p> <p>33 No. of Bays Front <i>3</i> Side <i>4</i></p> <p>34 Wall Treatment <i>Clapboard shingle</i></p> <p>35 Plan Shape <i>U-shaped</i></p> <p>36 Changes (Explain in #42) Addition <input type="checkbox"/> Altered <input type="checkbox"/> Moved <input type="checkbox"/> <i>None</i></p> <p>37 Condition Interior <i>Excellent</i> Exterior <i>Excellent</i></p> <p>38 Preservation Underway? Yes <input type="checkbox"/> No <input type="checkbox"/></p> <p>39 Endangered? Yes <input checked="" type="checkbox"/> No <input type="checkbox"/> By What? <i>Widening of W. Broadway</i></p> <p>40 Visible from Public Road? Yes <input type="checkbox"/> No <input type="checkbox"/></p> <p>41 Distance from and Frontage on Road</p>	2 County
<p>10 Site: <input type="checkbox"/> Building <input type="checkbox"/> Structure: <input type="checkbox"/> Object <input type="checkbox"/></p> <p>11 On National Register? Yes <input type="checkbox"/> No <input type="checkbox"/></p> <p>12 Is It Eligible? Yes <input type="checkbox"/> No <input type="checkbox"/></p> <p>13 Part of Estab. Hist. Dist.? Yes <input type="checkbox"/> No <input type="checkbox"/></p> <p>14 District Potent'l? Yes <input type="checkbox"/> No <input type="checkbox"/></p> <p>15 Name of Established District</p>	<p>42 Further Description of Important Features <i>#32 Gabled, right and left separate. #42 Cornice has exposed rafters. Front and 3-in-1 windows. Three sash windows on south sides. Porch on back with 3-in-3 lights.</i></p>	4 Present Name(s)	
<p>43 History and Significance <i>... is a fine example of 1920's architecture</i></p>	<p>Photo</p>	5 Other Name(s)	
<p>44 Description of Environment and Outbuildings <i>Large elm adjacent to property. Many young trees planted. Front on lot elevated from street.</i></p>	<p>45 Sources of Information <i>Observation Kathryn Krause</i></p>	<p>46 Prepared by <i>M. J. Wilke</i></p> <p>47 Organization <i>Pres. of W. Broadway</i></p> <p>48 Date <i>4/9</i> Revision Date(s)</p>	

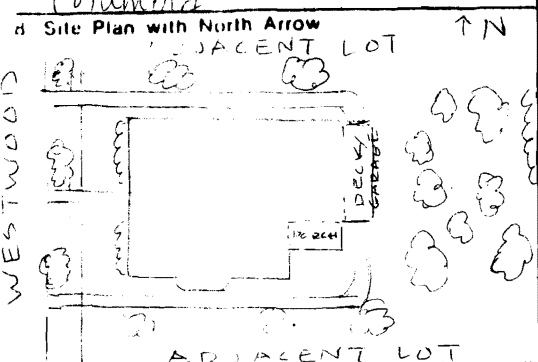
Office of Historic Preservation, P.O. Box 176, Jefferson City, Missouri 65101
HISTORIC INVENTORY

BOAS006-503

<p>1 No</p> <p>2 County <i>Boone</i></p> <p>3 Location of Negatives</p>	<p>4 Present Name(s) <i>MARK & Jacqueline C. Wiehe</i></p> <p>5 Other Name(s)</p>	1 No		
<p>6 Specific Location <i>203 Westwood Westwood Add. Lot 80</i></p> <p>7 City or Town If Rural, Township & Vicinity <i>Columbia</i></p> <p>8 Site Plan with North Arrow  </p> <p>9 Coordinates UTM Lat Long</p> <p>10 Site: <input type="checkbox"/> Building <input checked="" type="checkbox"/> Structure: <input type="checkbox"/> Object: <input type="checkbox"/></p> <p>11 On National Register? Yes <input type="checkbox"/> No <input type="checkbox"/></p> <p>12 Is It Eligible? Yes <input type="checkbox"/> No <input type="checkbox"/></p> <p>13 Part of Estab. Hist. Dist.? Yes <input type="checkbox"/> No <input type="checkbox"/></p> <p>14 District Potent'l? Yes <input type="checkbox"/> No <input type="checkbox"/></p> <p>15 Name of Established District</p>	<p>16 Thematic Category</p> <p>17 Date(s) or Period <i>Early 1920's</i></p> <p>18 Style or Design <i>Classic box</i></p> <p>19 Architect or Engineer ?</p> <p>20 Contractor or Builder ?</p> <p>21 Original Use, if apparent <i>Residential</i></p> <p>22 Present Use <i>Residential</i></p> <p>23 Ownership Public <input type="checkbox"/> Private <input checked="" type="checkbox"/></p> <p>24 Owner's Name & Address, if known <i>MARK & Jacqueline Wiehe</i></p> <p>25 Open to Public? Yes <input type="checkbox"/> No <input checked="" type="checkbox"/></p> <p>26 Local Contact Person or Organization</p> <p>27 Other Surveys in Which Included</p>	<p>28 No of Stories <i>2</i></p> <p>29 Basement? Full Yes <input checked="" type="checkbox"/> No <input type="checkbox"/></p> <p>30 Foundation Material <i>Concrete</i></p> <p>31 Wall Construction <i>Brick</i></p> <p>32 Roof Type & Material <i>Gable/shingle</i></p> <p>33 No. of Bays Front <i>3</i> Side <i>2</i></p> <p>34 Wall Treatment <i>Stretcher bond brick</i></p> <p>35 Plan Shape <i>Square</i></p> <p>36 Changes (Explain in #42) Addition <input checked="" type="checkbox"/> Altered <input checked="" type="checkbox"/> Moved <input type="checkbox"/></p> <p>37 Condition Interior <i>Excellent</i> Exterior <i>Excellent</i></p> <p>38 Preservation Underway? Yes <input type="checkbox"/> No <input type="checkbox"/></p> <p>39 Endangered? By What? Yes <input checked="" type="checkbox"/> No <input type="checkbox"/> <i>Widening of W. Broadway</i></p> <p>40 Visible from Public Road? Yes <input type="checkbox"/> No <input type="checkbox"/></p> <p>41 Distance from and Frontage on Road</p>	2 County	4 Present Name(s)
<p>42 Further Description of Important Features <i>#36. Garage, small projection (used for back entrance) added; south side sun porch removed in 1960's. Hood over front windows removed. Brick patio added in mid 1970's. Hood over front entrance changed from original.</i> <i>#42. Decorated shingles. Shingles on gables. House similar in style to 207 Westwood.</i></p>		5 Other Name(s)		
<p>44 Description of Environment and Outbuildings <i>Large pine and elm trees on lot; well landscaped. Heavily wooded. Front yard terraced and elevated above street.</i></p>		<p>46 Prepared by <i>M & J Wiehe</i></p> <p>47 Organization <i>Pres of W. Bldg.</i></p> <p>48 Date / 99 Revision Date(s)</p>		
<p>45 Sources of Information <i>Observation</i></p>				

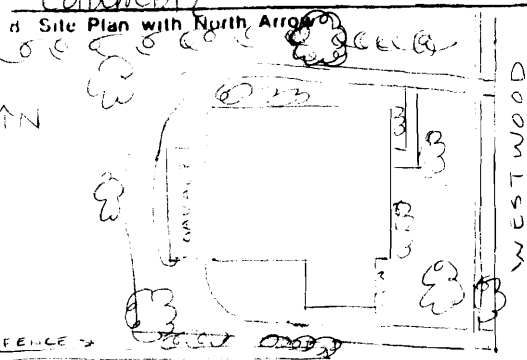
Office of Historic Preservation, P.O. Box 176, Jefferson City, Missouri 65101
HISTORIC INVENTORY

BOAS004-504

<p>1 No</p> <p>2 County <u>Boone</u></p> <p>3 Location of Negatives</p>	<p>4 Present Name(s) <u>CAROLYN S. GIFFILLAN</u></p> <p>5 Other Name(s)</p>	1 No						
<p>6 Specific Location <u>204 Westwood Westwood Add Lot 87</u></p> <p>7 City or Town <u>Columbia</u> If Rural, Township & Vicinity</p> <p>8 Site Plan with North Arrow  </p> <p>9 Coordinates UTM Lat Long</p> <p>10 Site Building <input checked="" type="checkbox"/> Structure Object <input type="checkbox"/></p> <table border="1" style="width:100%; border-collapse: collapse;"> <tr> <td>11 On National Register? Yes <input type="checkbox"/> No <input type="checkbox"/></td> <td>12 Is Eligible? Yes <input type="checkbox"/> No <input type="checkbox"/></td> </tr> <tr> <td>13 Part of Estab Hist Dist? Yes <input type="checkbox"/> No <input type="checkbox"/></td> <td>14 District Potent? Yes <input type="checkbox"/> No <input type="checkbox"/></td> </tr> </table> <p>15 Name of Established District</p>	11 On National Register? Yes <input type="checkbox"/> No <input type="checkbox"/>	12 Is Eligible? Yes <input type="checkbox"/> No <input type="checkbox"/>	13 Part of Estab Hist Dist? Yes <input type="checkbox"/> No <input type="checkbox"/>	14 District Potent? Yes <input type="checkbox"/> No <input type="checkbox"/>	<p>16 Thematic Category</p> <p>17 Date(s) or Period <u>1909 or about</u></p> <p>18 Style or Design <u>?</u></p> <p>19 Architect or Engineer <u>?</u></p> <p>20 Contractor or Builder <u>?</u></p> <p>21 Original Use, if apparent <u>Residential</u></p> <p>22 Present Use <u>Residential</u></p> <p>23 Ownership Public <input type="checkbox"/> Private <input checked="" type="checkbox"/></p> <p>24 Owner's Name & Address, if known <u>CAROLYN S. GIFFILLAN 3250 Waterside DR. Englewood Florida 33533</u></p> <p>25 Open to Public? Yes <input type="checkbox"/> No <input checked="" type="checkbox"/></p> <p>26 Local Contact Person or Organization</p> <p>27 Other Surveys in Which Included</p>	<p>28 No of Stories <u>2</u></p> <p>29 Basement? Full Yes <input checked="" type="checkbox"/> No <input type="checkbox"/></p> <p>30 Foundation Material <u>Random cut rubble stone</u></p> <p>31 Wall Construction <u>Brick</u></p> <p>32 Roof Type & Material <u>Med-gable/shingle</u></p> <p>33 No of Bays Front <u>3</u> Side <u>6</u></p> <p>34 Wall Treatment <u>Stretcher bond</u></p> <p>35 Plan Shape <u>Square</u></p> <p>36 Changes (Explain in #42) Addition <input checked="" type="checkbox"/> Altered <input type="checkbox"/> Moved <input type="checkbox"/></p> <p>37 Condition Interior <u>Excellent</u> Exterior <u>Excellent</u></p> <p>38 Preservation Underway? Yes <input type="checkbox"/> No <input type="checkbox"/></p> <p>39 Endangered? By What? Yes <input checked="" type="checkbox"/> No <input type="checkbox"/> <u>Widenings of W. Broadway</u></p> <p>40 Visible from Public Road? Yes <input type="checkbox"/> No <input type="checkbox"/></p> <p>41 Distance from and Frontage on Road</p>	2 County	4 Present Name(s)
11 On National Register? Yes <input type="checkbox"/> No <input type="checkbox"/>	12 Is Eligible? Yes <input type="checkbox"/> No <input type="checkbox"/>							
13 Part of Estab Hist Dist? Yes <input type="checkbox"/> No <input type="checkbox"/>	14 District Potent? Yes <input type="checkbox"/> No <input type="checkbox"/>							
<p>42 Further Description of Important Features <u>#36. South side rear porch appears to be added. Rear concrete garage deck added</u> <u>#42. Pyramidal corner in front, shed dormer in back</u> <u>Large veranda dominates. Three-part entablature beneath cornice</u> <u>South side has 3-window bay.</u></p>		5 Other Name(s)						
<p>43 History and Significance <u>excellent example of 1900's architecture.</u></p>		Photo						
<p>44 Description of Environment and Outbuildings <u>Vacant landscaped lots adjoin to north and south - originally part of total property.</u></p>								
<p>45 Sources of Information <u>Observation</u></p>	<p>46 Prepared by <u>M. J. Wiehe</u></p> <p>47 Organization <u>Pres of W. Broadway</u></p> <p>48 Date <u>4/9</u> Revision Date(s)</p>							

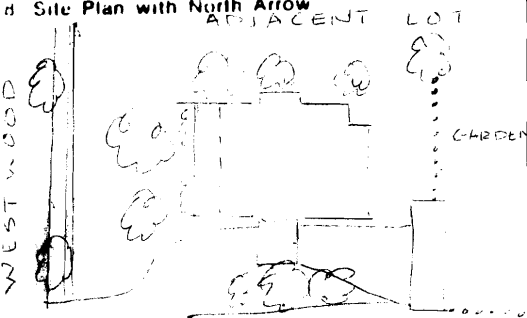
Office of Historic Preservation, P.O. Box 176, Jefferson City, Missouri 65101
HISTORIC INVENTORY

BOAS006 - 505

<p>1 No</p> <p>2 County <u>Boone</u></p> <p>3 Location of Negatives</p>	<p>4 Present Name(s) <u>Stoecker</u> <u>William V. & Ruth Ann Carl</u></p> <p>5 Other Name(s)</p>	1 No						
<p>6 Specific Location <u>207 Westwood</u> <u>Westwood Add. Lot 81</u></p> <p>7 City or Town If Rural, Township & Vicinity <u>Columbia</u></p> <p>8 Site Plan with North Arrow</p>  <p>9 Coordinates UTM Lat Long</p> <p>10 Site: Building <input checked="" type="checkbox"/> Structure: Object <input type="checkbox"/></p> <table border="1" style="width:100%; border-collapse: collapse;"> <tr> <td>11 On National Register? Yes <input type="checkbox"/> No <input type="checkbox"/></td> <td>12 Is It Eligible? Yes <input type="checkbox"/> No <input type="checkbox"/></td> </tr> <tr> <td>13 Part of Estab Hist Dist? Yes <input type="checkbox"/> No <input type="checkbox"/></td> <td>14 District Potent'l? Yes <input type="checkbox"/> No <input type="checkbox"/></td> </tr> </table> <p>15 Name of Established District</p>	11 On National Register? Yes <input type="checkbox"/> No <input type="checkbox"/>	12 Is It Eligible? Yes <input type="checkbox"/> No <input type="checkbox"/>	13 Part of Estab Hist Dist? Yes <input type="checkbox"/> No <input type="checkbox"/>	14 District Potent'l? Yes <input type="checkbox"/> No <input type="checkbox"/>	<p>16 Thematic Category</p> <p>17 Date(s) or Period <u>1920's</u></p> <p>18 Style or Design <u>Classic box</u></p> <p>19 Architect or Engineer <u>?</u></p> <p>20 Contractor or Builder <u>?</u></p> <p>21 Original Use, if apparent <u>Residential</u></p> <p>22 Present Use <u>Residential</u></p> <p>23 Ownership Public <input type="checkbox"/> Private <input checked="" type="checkbox"/></p> <p>24 Owner's Name & Address, if known <u>William V. Stoecker &</u> <u>Ruth Ann Carl</u> <u>207 Westwood</u></p> <p>25 Open to Public? Yes <input type="checkbox"/> No <input checked="" type="checkbox"/></p> <p>26 Local Contact Person or Organization</p> <p>27 Other Surveys in Which Included</p>	<p>28 No of Stories <u>2</u></p> <p>29 Basement? Full Yes <input checked="" type="checkbox"/> No <input type="checkbox"/></p> <p>30 Foundation Material <u>Concrete</u></p> <p>31 Wall Construction <u>Brick</u></p> <p>32 Roof Type & Material <u>Med. gable / shingle</u></p> <p>33 No. of Bays Front <u>3</u> Side <u>4</u></p> <p>34 Wall Treatment <u>Stretcher bond</u></p> <p>35 Plan Shape <u>Square</u></p> <p>36 Changes (Explain in #42) Addition: <input checked="" type="checkbox"/> Altered: <input checked="" type="checkbox"/> Moved: <input type="checkbox"/></p> <p>37 Condition Interior <u>Excellent</u> Exterior <u>Excellent</u></p> <p>38 Preservation Underway? Yes <input type="checkbox"/> No <input type="checkbox"/></p> <p>39 Endangered? By What? Yes <input checked="" type="checkbox"/> No <input type="checkbox"/> <u>Widening of W. Broadway</u></p> <p>40 Visible from Public Road? Yes <input type="checkbox"/> No <input type="checkbox"/></p> <p>41 Distance from and Frontage on Road</p>	2 County	4 Present Name(s)
11 On National Register? Yes <input type="checkbox"/> No <input type="checkbox"/>	12 Is It Eligible? Yes <input type="checkbox"/> No <input type="checkbox"/>							
13 Part of Estab Hist Dist? Yes <input type="checkbox"/> No <input type="checkbox"/>	14 District Potent'l? Yes <input type="checkbox"/> No <input type="checkbox"/>							
<p>42 Further Description of Important Features</p> <p>#36. Garage and second story rooms added</p> <p>#42 Soldier course one row above foundation. Flat arches above windows. Fan light above door. 4-in-1 and 3-in-1 lights throughout. Decorated sills, brackets under cornice. Stuccoed gable. Brass railing in front. House similar in style to 203 Westwood.</p> <p>43 History and Significance <u>excellent example of 1920's architecture</u></p>	5 Other Name(s)							
<p>44 Description of Environment and Outbuildings <u>Large trees in front. Circle drive around back of house. Ivy on house</u></p>	<p>46 Prepared by <u>M. J. Wieho</u></p> <p>47 Organization <u>Pres. of W. Broadway</u></p> <p>48 Date <u>9</u> Revision Date(s)</p>							

Office of Historic Preservation, P.O. Box 176, Jefferson City, Missouri 65101
HISTORIC INVENTORY

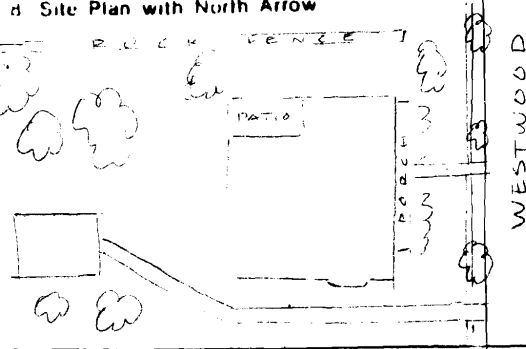
BOAS006 - 506

<p>1 No</p> <p>2 County <u>Boone</u></p> <p>3 Location of Negatives</p>	<p>4 Present Name(s) <u>Henry E. Bent</u></p> <p>5 Other Name(s)</p>	1 No	
<p>6 Specific Location <u>210 Westwood Westwood Add. Lot 85</u></p> <p>7 City or Town <input type="checkbox"/> Rural, Township & Vicinity <u>Columbia</u></p> <p>8 Site Plan with North Arrow  </p> <p>9 Coordinates UTM Lat Long</p> <p>10 Site: <input type="checkbox"/> Building <input checked="" type="checkbox"/> Structure: <input type="checkbox"/> Object: <input type="checkbox"/></p> <p>11 On National Register? Yes <input type="checkbox"/> No <input type="checkbox"/></p> <p>12 Is It Eligible? Yes <input type="checkbox"/> No <input type="checkbox"/></p> <p>13 Part of Estab. Hist. Dist.? Yes <input type="checkbox"/> No <input type="checkbox"/></p> <p>14 District Potent.? Yes <input type="checkbox"/> No <input type="checkbox"/></p> <p>15 Name of Established District</p>	<p>16 Thematic Category</p> <p>17 Date(s) or Period <u>1907</u></p> <p>18 Style or Design <u>Classic Box</u></p> <p>19 Architect or Engineer <u>?</u></p> <p>20 Contractor or Builder <u>?</u></p> <p>21 Original Use, if apparent <u>Residential</u></p> <p>22 Present Use <u>Residential</u></p> <p>23 Ownership Public <input type="checkbox"/> Private <input checked="" type="checkbox"/></p> <p>24 Owner's Name & Address, if known <u>Henry E Bent 210 Westwood</u></p> <p>25 Open to Public? Yes <input type="checkbox"/> No <input checked="" type="checkbox"/></p> <p>26 Local Contact Person or Organization</p> <p>27 Other Surveys in Which Included</p>	<p>28 No of Stories <u>2 1/2</u></p> <p>29 Basement? Full Yes <input checked="" type="checkbox"/> No <input type="checkbox"/></p> <p>30 Foundation Material <u>Squared rubble stone</u></p> <p>31 Wall Construction <u>Clapboard</u></p> <p>32 Roof Type & Material <u>Asp/shingle</u></p> <p>33 No. of Bays Front <u>4</u> Side <u>5</u></p> <p>34 Wall Treatment <u>Clapboard siding</u></p> <p>35 Plan Shape <u>Square</u></p> <p>36 Changes (Explain in #42) Addition: <input type="checkbox"/> Altered <input checked="" type="checkbox"/> Moved: <input type="checkbox"/></p> <p>37 Condition Interior <u>Excellent</u> Exterior <u>Excellent</u></p> <p>38 Preservation Underway? Yes <input type="checkbox"/> No <input type="checkbox"/></p> <p>39 Endangered? By What? Yes <input checked="" type="checkbox"/> No <input type="checkbox"/></p> <p>40 Visible from Public Road? Yes <input type="checkbox"/> No <input type="checkbox"/></p> <p>41 Distance from and Frontage on Road</p>	2 County
<p>42 Further Description of Important Features</p> <p>#36. Windows w/ watch removed. Railing on top of port cochere removed. Front door entrance stopped - entrance moved to south side.</p> <p># 4 dormers; east and west have returns, north & south are shed.</p> <p>42. 3 Doric columns support veranda - 2 support port cochere. Plain boxed cornice. Fanlight in front dormer. 3-part entablature above side entrance. Dual entrance door w/ beveled sidelights. Beveled glass in</p>		4 Present Name(s)	
<p>43 History and Significance</p> <p><u>Home of family of Henry Bent, former dean at University of Mo.</u></p>		5 Other Name(s)	
<p>44 Description of Environment and Outbuildings</p> <p><u>Terraced front yard - large trees. Sloped back with large fenced garden. Adjoining vacant lot to north.</u></p>		Photo	
<p>45 Sources of Information</p> <p><u>Observation Henry Bent</u></p>		<p>46 Prepared by <u>And J Wieler</u></p> <p>47 Organization <u>Pres. of W. Boone</u></p> <p>48 Date <u>9/90</u> Revision Date(s)</p>	

north side projection. French doors in former front entrance. Shingles (decoration)
on north side projection.

Office of Historic Preservation, P.O. Box 176, Jefferson City, Missouri 65101
HISTORIC INVENTORY

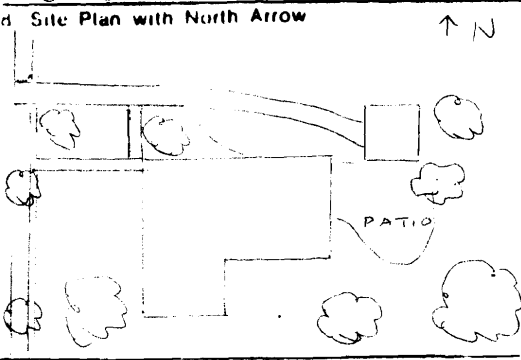
BOAS006 - 507

<p>1 No</p> <p>2 County <u>Boone</u></p> <p>3 Location of Negatives</p>	<p>4 Present Name(s) <u>Albert J. & Marlene J. Devlin</u></p> <p>5 Other Name(s)</p>	1 No				
<p>6 Specific Location <u>211 Westwood Ave. Westwood Add. Lot 82</u></p> <p>7 City or Town <u>Columbia</u> If Rural, Township & Vicinity</p> <p>8 Site Plan with North Arrow</p> 	<p>16 Thematic Category</p> <p>17 Date(s) or Period <u>1900-1910</u></p> <p>18 Style or Design <u>Somewhat Federalist</u></p> <p>19 Architect or Engineer <u>?</u></p> <p>20 Contractor or Builder <u>?</u></p> <p>21 Original Use, if apparent <u>Residential</u></p> <p>22 Present Use <u>Residential</u></p> <p>23 Ownership Public <input type="checkbox"/> Private <input checked="" type="checkbox"/></p> <p>24 Owner's Name & Address, if known <u>Albert & Marlene Devlin 211 Westwood</u></p> <p>25 Open to Public? Yes <input type="checkbox"/> No <input checked="" type="checkbox"/></p> <p>26 Local Contact Person or Organization</p> <p>27 Other Surveys in Which Included</p>	<p>28 No of Stories <u>3</u></p> <p>29 Basement? Full Yes <input checked="" type="checkbox"/> No <input type="checkbox"/></p> <p>30 Foundation Material <u>Limestone cut rubble</u></p> <p>31 Wall Construction <u>Limestone cut rubble</u></p> <p>32 Roof Type & Material <u>Mod. gable/shingle</u></p> <p>33 No. of Bays Front <u>3</u> Side <u>4</u></p> <p>34 Wall Treatment <u>Stone</u></p> <p>35 Plan Shape <u>Square</u></p> <p>36 Changes (Explain in #42) Addition: <input type="checkbox"/> Altered: <input type="checkbox"/> Moved: <input type="checkbox"/> <u>None</u></p> <p>37 Condition Interior <u>Excellent</u> Exterior <u>Excellent</u></p> <p>38 Preservation Underway? Yes <input type="checkbox"/> No <input type="checkbox"/></p> <p>39 Endangered? By What? Yes <input checked="" type="checkbox"/> No <input type="checkbox"/> <u>Widening of W. Broadway</u></p> <p>40 Visible from Public Road? Yes <input type="checkbox"/> No <input type="checkbox"/></p> <p>41 Distance from and Frontage on Road</p>	2 County			
<p>9 Coordinates UTM Lat Long</p> <p>10 Site: Building <input checked="" type="checkbox"/> Structure: Object <input type="checkbox"/></p> <table border="1" style="width:100%; border-collapse: collapse;"> <tr> <td>11 On National Register? Yes <input type="checkbox"/> No <input type="checkbox"/></td> <td>12 Is It Eligible? Yes <input type="checkbox"/> No <input type="checkbox"/></td> </tr> <tr> <td>13 Part of Estab. Hist. Dist.? Yes <input type="checkbox"/> No <input type="checkbox"/></td> <td>14 District Potent'l? Yes <input type="checkbox"/> No <input type="checkbox"/></td> </tr> </table> <p>15 Name of Established District</p>	11 On National Register? Yes <input type="checkbox"/> No <input type="checkbox"/>	12 Is It Eligible? Yes <input type="checkbox"/> No <input type="checkbox"/>	13 Part of Estab. Hist. Dist.? Yes <input type="checkbox"/> No <input type="checkbox"/>	14 District Potent'l? Yes <input type="checkbox"/> No <input type="checkbox"/>	<p>42. Further Description of Important Features</p> <p>#32. 2 dormers on front.</p> <p>#42. Large veranda dominates - has four pilasters. Shingle south side bay window with brackets underneath. Brackets below roof cornice. North side has patio.</p>	4 Present Name(s)
11 On National Register? Yes <input type="checkbox"/> No <input type="checkbox"/>	12 Is It Eligible? Yes <input type="checkbox"/> No <input type="checkbox"/>					
13 Part of Estab. Hist. Dist.? Yes <input type="checkbox"/> No <input type="checkbox"/>	14 District Potent'l? Yes <input type="checkbox"/> No <input type="checkbox"/>					
<p>43 History and Significance</p> <p>Former home of family of Henry Irion, dean of education at University of Mo. in the home from 1830's to 1972.</p>	<p>44 Description of Environment and Outbuildings</p> <p>Unusual stone rubble fence surrounds property in back. Believed to have been built in 1940's.</p>	5 Other Name(s)				
<p>45 Sources of Information</p> <p>Observation Albert Devlin</p>	<p>46 Prepared By <u>M & J Wiehe</u></p> <p>47 Organization <u>Pres. of W. Broadway</u></p> <p>48 Date <u> </u> 49 Revision Date(s)</p>					

Office of Historic Preservation, P.O. Box 176, Jefferson City, Missouri 65101
HISTORIC INVENTORY

BOAS006-508

1 No	4 Present Name(s) James W. McFadin
2 County Boone	5 Other Name(s)
3 Location of Negatives	

6 Specific Location 300 Westwood DR. Westwood Add. N 74 1/2 FT. Lot 53	16 Thematic Category	28 No of Stories 2 1/2
7 City or Town II Rural, Township & Vicinity Columbia	17 Date(s) or Period 1920's	29 Basement? Full Yes <input checked="" type="checkbox"/> No <input type="checkbox"/>
8 Site Plan with North Arrow 	18 Style or Design Classic box	30 Foundation Material Concrete
	19 Architect or Engineer ?	31 Wall Construction Brick/stucco
9 Coordinates UTM Lat Long	20 Contractor or Builder ?	32 Roof Type & Material Low gable/shingle
10 Site: <input type="checkbox"/> Building <input checked="" type="checkbox"/> Structure: <input type="checkbox"/> Object: <input type="checkbox"/>	21 Original Use, if apparent Residential	33 No. of Bays Front 3 Side 3
11 On National Register? Yes <input type="checkbox"/> No <input type="checkbox"/>	22 Present Use Residential	34 Wall Treatment Stratified bond brick
12 Is II Eligible? Yes <input type="checkbox"/> No <input type="checkbox"/>	23 Ownership Public <input type="checkbox"/> Private <input checked="" type="checkbox"/>	35 Plan Shape L-shape
13 Part of Estab Hist Dist? Yes <input type="checkbox"/> No <input type="checkbox"/>	24 Owner's Name & Address, if known James W. McFadin 300 Westwood DR.	36 Changes (Explain in #42) Addition <input checked="" type="checkbox"/> Altered <input type="checkbox"/> Moved <input type="checkbox"/>
14 District Potent? Yes <input type="checkbox"/> No <input type="checkbox"/>	25 Open to Public? Yes <input type="checkbox"/> No <input checked="" type="checkbox"/>	37 Condition Interior Excellent Exterior Excellent
15 Name of Established District	26 Local Contact Person or Organization	38 Preservation Underway? Yes <input type="checkbox"/> No <input type="checkbox"/>
	27 Other Surveys in Which Included	39 Endangered? By What? Yes <input checked="" type="checkbox"/> No <input type="checkbox"/> Widening of W. Broadway
		40 Visible from Public Road? Yes <input type="checkbox"/> No <input type="checkbox"/>
		41 Distance from and Frontage on Road

42 Further Description of Important Features 34 Stretcher bond 1st half story, then stucco with decorated slipsill between. 36. Patio added 42. Bracket under cornice w/ exposed rafters. Fascia simple. Timbers on stucco w/ side second floor. Segmental arches above basement windows. Front lights.	Photo
--	-------

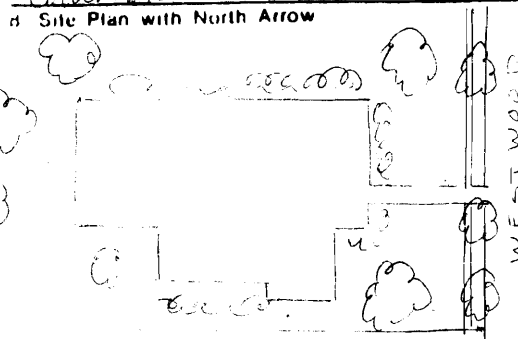
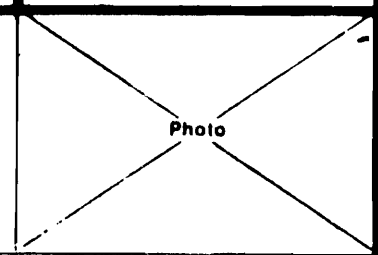
43 History and Significance ... excellent example of 1920's architecture.
--

44 Description of Environment and Outbuildings Large, well landscaped lot. Many trees.

45 Sources of Information Observation	46 Prepared by Maj Wiehe
	47 Organization Pres. of W. Bldg.
	48 Date 49 Revision Date(s)

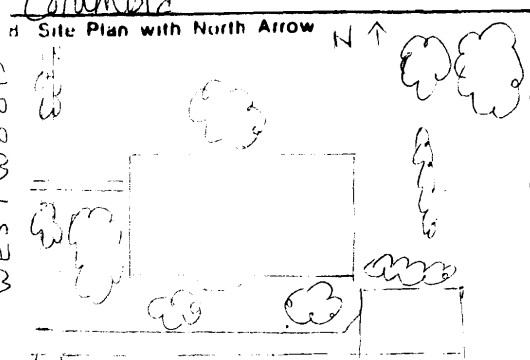
Office of Historic Preservation, P.O. Box 176, Jefferson City, Missouri 65101
HISTORIC INVENTORY

BOASCOOK - 509

<p>1 No</p> <p>2 County <u>Boone</u></p> <p>3 Location of Negatives</p>	<p>4 Present Name(s) <u>Wenona Maude Windsor (Life Estate)</u></p> <p>5 Other Name(s)</p>	1 NO	
<p>6 Specific Location <u>301 Westwood Westwood Add, Lot 83</u></p> <p>7 City or Town if Rural, Township & Vicinity <u>Columbra</u></p> <p>8 Site Plan with North Arrow</p>  <p>9 Coordinates UTM Lat Long</p> <p>10 Site: <input type="checkbox"/> Building <input checked="" type="checkbox"/> Structure: <input type="checkbox"/> Object <input type="checkbox"/></p> <p>11 On National Register? Yes <input type="checkbox"/> No <input type="checkbox"/></p> <p>12 Is it Eligible? Yes <input type="checkbox"/> No <input type="checkbox"/></p> <p>13 Part of Estab. Hist. Dist? Yes <input type="checkbox"/> No <input type="checkbox"/></p> <p>14 District Potential? Yes <input type="checkbox"/> No <input type="checkbox"/></p> <p>15 Name of Established District</p>	<p>16 Thematic Category</p> <p>17 Date(s) or Period <u>1920's</u></p> <p>18 Style or Design <u>Bungalow</u></p> <p>19 Architect or Engineer <u>?</u></p> <p>20 Contractor or Builder <u>?</u></p> <p>21 Original Use, if apparent <u>Residential</u></p> <p>22 Present Use <u>Residential</u></p> <p>23 Ownership Public <input type="checkbox"/> Private <input checked="" type="checkbox"/></p> <p>24 Owner's Name & Address, if known <u>Wenona Maude Windsor</u></p> <p>25 Open to Public? Yes <input type="checkbox"/> No <input checked="" type="checkbox"/></p> <p>26 Local Contact Person or Organization</p> <p>27 Other Surveys in Which Included</p>	<p>28 No of Stories <u>2</u></p> <p>29 Basement? Fall Yes <input checked="" type="checkbox"/> No <input type="checkbox"/></p> <p>30 Foundation Material <u>Concrete</u></p> <p>31 Wall Construction <u>Brick-stucco</u></p> <p>32 Roof Type & Material <u>Med gable/shingle</u></p> <p>33 No of Bays Front <u>9</u> Side <u>6</u></p> <p>34 Wall Treatment <u>Stretcher bond</u></p> <p>35 Plan Shape <u>Irregular</u></p> <p>36 Changes (Explain in #42) Addition: <input type="checkbox"/> Altered: <input type="checkbox"/> Moved: <input type="checkbox"/> <u>None</u></p> <p>37 Condition Interior <u>Excellent</u> Exterior <u>Excellent</u></p> <p>38 Preservation Underway? Yes <input type="checkbox"/> No <input type="checkbox"/></p> <p>39 Endangered? By What? Yes <input checked="" type="checkbox"/> No <input type="checkbox"/> <u>Widening of W. Broadway</u></p> <p>40 Visible from Public Road? Yes <input type="checkbox"/> No <input type="checkbox"/></p> <p>41 Distance from and Frontage on Road</p>	2 County
<p>42 Further Description of Important Features <u>Stucco back porch; many gables; soldier coursing above foundation. Multiple light windows in top halves. Brackets used under cornice. Fascia simple and exposed rafter.</u></p>	 <p style="text-align: center;">Photo</p>	4 Present Name(s)	
<p>43 History and Significance <u>Excellent example of 1920's bungalow architecture</u></p>	<p>44 Description of Environment and Outbuildings <u>Flat stone fence found in 211 Westwood back yard continues across this yard. Well landscaped. Many low bushes. Many trees.</u></p>	5 Other Name(s)	
<p>45 Sources of Information</p>	<p>46 Prepared by <u>M. J. Wieho</u></p> <p>47 Organization <u>Dist. of W. Broadway</u></p> <p>48 Date <u>4/9</u> 49 Revision Date(s)</p>		

Office of Historic Preservation, P.O. Box 176, Jefferson City, Missouri 65101
HISTORIC INVENTORY


BOAS006 - 510

<p>1 No</p> <p>2 County <u>Boone</u></p> <p>3 Location of Negatives</p>	<p>4 Present Name(s) <u>Annie P. Nowell</u></p> <p>5 Other Name(s)</p>	1 No	
<p>6 Specific Location <u>302 Westwood Ave. Westwood Add 75 FT. NPT Lot 54 + 75 FT NPT Lot 55</u></p> <p>7 City or Town <input type="checkbox"/> Rural, Township & Vicinity <u>Columbia</u></p> <p>8 Site Plan with North Arrow N ↑</p>  <p>9 Coordinates UTM Lat Long</p>	<p>16 Thematic Category</p> <p>17 Date(s) or Period <u>1910 or about</u></p> <p>18 Style or Design</p> <p>19 Architect or Engineer <u>?</u></p> <p>20 Contractor or Builder <u>?</u></p> <p>21 Original Use, if apparent <u>Residential</u></p> <p>22 Present Use <u>Residential</u></p> <p>23 Ownership Public <input type="checkbox"/> Private <input checked="" type="checkbox"/></p> <p>24 Owner's Name & Address, if known <u>Annie Nowell 302 Westwood Ave</u></p> <p>25 Open to Public? Yes <input type="checkbox"/> No <input checked="" type="checkbox"/></p> <p>26 Local Contact Person or Organization</p> <p>27 Other Surveys in Which Included</p>	<p>28 No of Stories <u>2</u></p> <p>29 Basement? Yes <input checked="" type="checkbox"/> No <input type="checkbox"/> <u>Full</u></p> <p>30 Foundation Material <u>Concrete/brick exterior</u></p> <p>31 Wall Construction <u>Brick</u></p> <p>32 Roof Type & Material <u>Gambrel/shingle</u></p> <p>33 No of Bays Front <u>2</u> Side <u>4</u></p> <p>34 Wall Treatment <u>Brick, stretcher bond</u></p> <p>35 Plan Shape <u>Rectangular</u></p> <p>36 Changes (Explain in #42) Addition <input type="checkbox"/> Altered <input type="checkbox"/> Moved <input type="checkbox"/></p> <p>37 Condition Interior <u>Excellent</u> Exterior <u>Excellent</u></p> <p>38 Preservation Underway? Yes <input type="checkbox"/> No <input checked="" type="checkbox"/></p> <p>39 Endangered? By What? Yes <input checked="" type="checkbox"/> No <input type="checkbox"/> <u>Widening of West Broadway</u></p> <p>40 Visible from Public Road? Yes <input type="checkbox"/> No <input type="checkbox"/></p> <p>41 Distance from and Frontage on Road</p>	2 County
<p>10 Site: <input type="checkbox"/> Building <input checked="" type="checkbox"/> Structure: <input type="checkbox"/> Object: <input type="checkbox"/></p> <p>11 On National Register? Yes <input type="checkbox"/> No <input type="checkbox"/></p> <p>12 Is Eligible? Yes <input type="checkbox"/> No <input type="checkbox"/></p> <p>13 Part of Estab Hist Dist? Yes <input type="checkbox"/> No <input type="checkbox"/></p> <p>14 District Potential? Yes <input type="checkbox"/> No <input type="checkbox"/></p> <p>15 Name of Established District</p>	<p>42 Further Description of Important Features <u>Textured stone on east and west sides; 2 dormers; south side gabled and north side shed. Stretcher bond brick. 2 chimneys on left. Log sills. Cornice boxed, decorated. 4 pilasters on front porch. Exposed rafters. Railings. Front has 3-window bay with leaded glass transoms above each. Most windows 12-ou-1 lights (over)</u></p>	4 Present Name(s)	
<p>43 History and Significance <u>... .. Mother of J. Nowell the grocer.</u></p>	<p>Photo</p>	5 Other Name(s)	
<p>44 Description of Environment and Outbuildings <u>Large tree dominates front. Ivy on walk.</u></p>	<p>45 Sources of Information <u>Observation</u></p>	<p>46 Prepared by <u>M. J. Wiehe</u></p> <p>47 Organization <u>Dept of W. Bldg.</u></p> <p>48 Date <u>1/9</u> Revision Date(s)</p>	

Bay window on south. Large veranda on back with pilings for support.

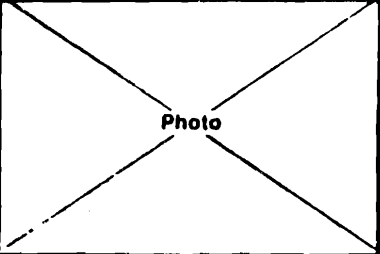
Office of Historic Preservation, P.O. Box 176, Jefferson City, Missouri 65101
HISTORIC INVENTORY

BOAS006-511

1 No		4 Present Name(s) JAMES K and KATHRYN WALLACE		1 No
2 County Boone		5 Other Name(s)		
3 Location of Negatives				
6 Specific Location 303 WESTWOOD AVE. WESTWOOD ADD 74 1/2 FT N PT LOT 56 and 74 1/2 FT of N PT Lot 57		16 Thematic Category		2. County
7 City or Town if Rural, Township & Vicinity Columbia		17 Date(s) or Period 1911		
8 Site Plan with North Arrow 		18 Style or Design Bungalow		4 Present Name(s)
9 Coordinates UTM Lat Long		19 Architect or Engineer Pruitt Anderson		
10 Site Building Structure Object		20 Contractor or Builder Pruitt Anderson		
11 On National Register? Yes No		21 Original Use, if apparent Residential		
12 Is II Eligible? Yes No		22 Present Use Residential		
13 Part of Estab Hist Dist? Yes No		23 Ownership Public Private		
14 District Potent? Yes No		24 Owner's Name & Address, if known JAMES K. and KATHRYN WALLACE 303 WESTWOOD AVE Columbia, MO.		
15 Name of Established District		25 Open to Public? Yes No		
		26 Local Contact Person or Organization		
		27 Other Surveys in Which Included		
		28 No of Stories 1 1/2		
		29 Basement? Full Yes (X) No		
		30 Foundation Material Concrete		
		31 Wall Construction Frame		
		32 Roof Type & Material Pyramidal hip/shingle		
		33 No. of Bays Front 3 Side 4		
		34 Wall Treatment Clapboard		
		35 Plan Shape Square		
		36 Changes (Explain in #42) Addition Altered Moved		
		37 Condition Interior Exterior		
		38 Preservation Underway? Yes No		
		39 Endangered? By What? Yes No		
		40 Visible from Public Road? Yes No		
		41 Distance from and Frontage on Road		
42. Further Description of Important Features 32. Pyramidal hip w/4 pyramidal dormers, north, south, east, & west 42. Clapboard narrow on 2/3 of house (upper) - lower is wider clapboard. Veranda w/3 pilaster columns. Shattered 6-on-1 light windows. Boxed cornice w/decorative brackets 36. Room added 1952, north side; Awnings added		Photo		5 Other Name(s)
43 History and Significance ... excellent example of 1911 architecture				
44 Description of Environment and Outbuildings Large trees. Former floor of old garage transformed into patio in rear.				
45 Sources of Information		46 Prepared by M. J. Wiehe		
		47 Organization Div. of W. Bldg.		
		48 Date 49 Revision Date		

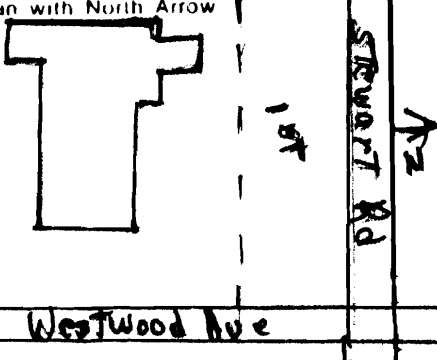
Office of Historic Preservation, P.O. Box 176, Jefferson City, Missouri 65101
HISTORIC INVENTORY

BOAS006-512

<p>1 No</p> <p>2 County <i>Boone</i></p> <p>3 Location of Negatives</p>	<p>4 Present Name(s) <i>Wood, David M</i></p> <p>5 Other Name(s)</p>	1 No		
<p>6 Specific Location <i>400 Westwood</i></p> <p>7 City or Town If Rural, Township & Vicinity</p> <p>8 Site Plan with North Arrow</p>	<p>16 Thematic Category</p> <p>17 Date(s) or Period</p> <p>18 Style or Design</p> <p>19 Architect or Engineer</p> <p>20 Contractor or Builder</p> <p>21 Original Use, if apparent</p> <p>22 Present Use</p> <p>23 Ownership Public <input type="checkbox"/> Private <input type="checkbox"/></p> <p>24 Owner's Name & Address, if known</p> <p>25 Open to Public? Yes <input type="checkbox"/> No <input type="checkbox"/></p> <p>26 Local Contact Person or Organization</p> <p>27 Other Surveys in Which Included</p>	<p>28 No. of Stories</p> <p>29 Basement? Yes <input type="checkbox"/> No <input type="checkbox"/></p> <p>30 Foundation Material</p> <p>31 Wall Construction</p> <p>32 Roof Type & Material</p> <p>33 No. of Bays Front <input type="checkbox"/> Side <input type="checkbox"/></p> <p>34 Wall Treatment</p> <p>35 Plan Shape</p> <p>36 Changes (Explain in #42) Addition <input type="checkbox"/> Altered <input type="checkbox"/> Moved <input type="checkbox"/></p> <p>37 Condition Interior _____ Exterior _____</p> <p>38 Preservation Underway? Yes <input type="checkbox"/> No <input type="checkbox"/></p> <p>39 Endangered? By What? Yes <input type="checkbox"/> No <input type="checkbox"/></p> <p>40 Visible from Public Road? Yes <input type="checkbox"/> No <input type="checkbox"/></p> <p>41 Distance from and Frontage on Road</p>	2 County	4 Present Name(s)
<p>9 Coordinates UTM</p> <p>Lat _____ Long _____</p> <p>10 Site <input type="checkbox"/> Building <input type="checkbox"/> Structure <input type="checkbox"/> Object <input type="checkbox"/></p> <p>11 On National Register? Yes <input type="checkbox"/> No <input type="checkbox"/></p> <p>12 Is It Eligible? Yes <input type="checkbox"/> No <input type="checkbox"/></p> <p>13 Part of Estab Hist Dist? Yes <input type="checkbox"/> No <input type="checkbox"/></p> <p>14 District Potential? Yes <input type="checkbox"/> No <input type="checkbox"/></p> <p>15 Name of Established District</p>	<p>42 Further Description of Important Features</p>	5 Other Name(s)		
<p>43 History and Significance</p>				
<p>44 Description of Environment and Outbuildings</p>	<p>45 Sources of Information</p>			
<p>46 Prepared by <i>Locks/Matuer</i></p> <p>47 Organization <i>CPB WB</i></p> <p>48 Date <i>8-9-79</i> 49 Revision Date(s)</p>				

Office of Historic Preservation, P.O. Box 176, Jefferson City, Missouri 65101
HISTORIC INVENTORY

BOASCOO-513

<p>1 No</p> <p>2 County <u>Bone</u></p> <p>3 Location of Negatives</p>	<p>4 Present Name(s) <u>Klachko, David M & Hanna Margit</u></p> <p>5 Other Name(s)</p>	1 No		
<p>6 Specific Location <u>401 Westwood</u> <u>1360 Westwood add. 5500 W 51.75'</u> <u>lot 29 & 180' lot 29 and lot 30 &</u> <u>N 40.8' W 51.75' lot 29</u></p> <p>7 C.O. or Town If Rural, Township & Vicinity <u>Columbia</u></p> <p>8 Site Plan with North Arrow</p>  <p>9 Coordinates UTM Lat Long</p> <p>10 Site Building Structure Object</p> <p>11 On National Register? Yes <input type="checkbox"/> No <input type="checkbox"/></p> <p>12 Is Eligible? Yes <input type="checkbox"/> No <input type="checkbox"/></p> <p>13 Part of Estab Hist Dist? Yes <input type="checkbox"/> No <input type="checkbox"/></p> <p>14 District Potent'l? Yes <input type="checkbox"/> No <input type="checkbox"/></p> <p>15 Name of Established District</p>	<p>16 Thematic Category</p> <p>17 Date(s) or Period <u>1960's</u></p> <p>18 Style or Design</p> <p>19 Architect or Engineer <u>UNKNOWN</u></p> <p>20 Contractor or Builder <u>UNKNOWN</u></p> <p>21 Original Use, if apparent <u>residence</u></p> <p>22 Present Use <u>residence</u></p> <p>23 Ownership Public <input type="checkbox"/> Private <input checked="" type="checkbox"/></p> <p>24 Owner's Name & Address, if known <u>David & Hanna Klachko</u> <u>401 Westwood Ave</u> <u>Columbia, Mo.</u></p> <p>25 Open to Public? Yes <input type="checkbox"/> No <input checked="" type="checkbox"/></p> <p>26 Local Contact Person or Organization</p> <p>27 Other Surveys in Which Included</p>	<p>28 No. of Stories <u>1</u></p> <p>29 Basement? Yes <input checked="" type="checkbox"/> No <input type="checkbox"/> <u>Full</u></p> <p>30 Foundation Material <u>CONCRETE Limestone</u></p> <p>31. Wall Construction <u>Frame</u></p> <p>32. Roof Type & Material <u>H.P. Gable, shingle</u></p> <p>33. No. of Bays Front <u>NONE</u> Side <u>NONE</u></p> <p>34. Wall Treatment <u>Vertical plank redwood</u></p> <p>35. Plan Shape <u>Irregular</u></p> <p>36. Changes (Explain in #42) Addition <input type="checkbox"/> Altered <input type="checkbox"/> Moved <input type="checkbox"/> <u>NONE</u></p> <p>37. Condition Interior <u>good</u> Exterior <u>excellent</u></p> <p>38. Preservation Underway? Yes <input type="checkbox"/> No <input checked="" type="checkbox"/></p> <p>39. Endangered? Yes <input checked="" type="checkbox"/> No <input type="checkbox"/> By What? <u>width of Broadway</u></p> <p>40. Visible from Public Road? Yes <input checked="" type="checkbox"/> No <input type="checkbox"/></p> <p>41. Distance from and Frontage on Road</p>	2 County	4 Present Name(s)
<p>42 Further Description of Important Features</p> <p><u>34. Wall treatment limestone veneer below & redwood vertical siding above (contemporary design); chimney 4/3's off center to right; roof trim verges projecting, eaves projecting; front door flush no embrasure, plain moulding; windows casement & double sash; arch type flat; moulding on doors & windows plain; projecting stoop & carport face north.</u></p> <p>43 History and Significance <u>One of the very contemporary designed houses, built in the early 1960's.</u></p>		5 Other Name(s)		
<p>44 Description of Environment and Outbuildings <u>wooded lot, house set on slight upgrade, porch attached on so. back, entry & carport face north.</u></p>		<p>46. Prepared by <u>E. Hocks / B. Matere</u></p> <p>47. Organization <u>CP of WB</u></p> <p>48. Date <u>2-1-79</u></p> <p>49. Revision Date(s)</p>		

Office of Historic Preservation, P.O. Box 176, Jefferson City, Missouri 65101
HISTORIC INVENTORY

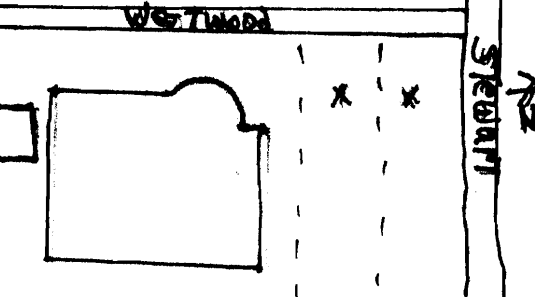
BOAS006-514

1 No	4 Present Name(s) <i>Pape, Brian J</i>
2 County <i>Come</i>	5 Other Name(s)
3 Location of Negatives	

6 Specific Location <i>416 Westwood</i>	16 Thematic Category	28 No of Stories <i>2</i>
7 City or Town II Rural, Township & Vicinity <i>Columbia</i>	17 Date(s) or Period <i>1978</i>	29 Basement? Yes <input type="checkbox"/> No <input checked="" type="checkbox"/> <i>Full</i>
8 Site Plan with North Arrow	18 Style or Design <i>Contemporary</i>	30 Foundation Material <i>Stucco</i>
	19 Architect or Engineer <i>Brian Pape</i>	31 Wall Construction <i>Stucco</i>
	20 Contractor or Builder <i>Brian Pape</i>	32 Roof Type & Material <i>Halifax-asbestos-free</i>
9 Coordinates UTM Lat Long	21 Original Use, if apparent <i>Residence</i>	33 No. of Bays Front Side
10 Site Building Structure Object	22 Present Use <i>Residence</i>	34 Wall Treatment <i>Stucco</i>
11 On National Register? Yes <input type="checkbox"/> No <input type="checkbox"/>	23 Ownership Public <input type="checkbox"/> Private <input checked="" type="checkbox"/>	35 Plan Shape <i>Irregular</i>
12 Is It Eligible? Yes <input type="checkbox"/> No <input type="checkbox"/>	24 Owner's Name & Address, if known <i>Mr. Brian Pape 416 Westwood Columbia, Mo</i>	36 Changes (Explain in #42) Addition <input type="checkbox"/> Altered <input type="checkbox"/> Moved <input type="checkbox"/> <i>None</i>
13 Part of Estab. Hist. Dist.? Yes <input type="checkbox"/> No <input type="checkbox"/>	25 Open to Public? Yes <input type="checkbox"/> No <input checked="" type="checkbox"/>	37 Condition Interior <i>Good</i> Exterior <i>Excellent</i>
14 District Potent'l? Yes <input type="checkbox"/> No <input type="checkbox"/>	26 Local Contact Person or Organization	38 Preservation Underway? Yes <input type="checkbox"/> No <input checked="" type="checkbox"/>
15 Name of Established District	27 Other Surveys in Which Included	39 Endangered? Yes <input checked="" type="checkbox"/> No <input type="checkbox"/> By What? <i>Wider Use of Broadway</i>
42 Further Description of Important Features		40 Visible from Public Road? Yes <input checked="" type="checkbox"/> No <input type="checkbox"/>
<p>32. Roof design Halifax with steep overhangs to use solar energy in winter & block sun in summer; chimney located in back; arch type flat door flush laminated with no embrasure; windows horizontally sliding glass doors on so., small square fixed glass casement, small stained glass windows in entry oval, skylight in roof; doors & windows moulding plain; entry oval turret-like structure.</p>		41 Distance from and Frontage on Road
43 History and Significance		
<p>Experimental solar house, built & designed by owner. They are still working on the inside & outside.</p>		
44 Description of Environment and Outbuildings		
<p>Semi-wooded lot; still has dirt piles that will be graded by owner.</p>		
45 Sources of Information	46 Prepared by <i>Locks/Mateer</i>	47 Organization <i>CPHWB</i>
<p>Mrs Brian Pape (wife) 416 Westwood Columbia, Mo.</p>	48 Date <i>8-9-79</i>	49 Revision Date(s)

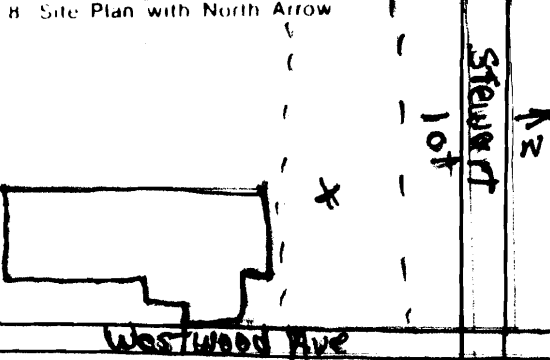
Office of Historic Preservation, P.O. Box 176, Jefferson City, Missouri 65101
HISTORIC INVENTORY

BOAS006-515

<p>1 No</p> <p>2 County <u>Boone</u></p> <p>3 Location of Negatives</p>	<p>4 Present Name(s) <u>Miller & Lyon - Nancy & Cal Harper</u></p> <p>5 Other Name(s)</p>	1 No
<p>6 Specific Location <u>500 Westwood</u> <u>4360 Westwood add lot 23</u></p> <p>7 City or Town If Rural, Township & Vicinity <u>Columbia</u></p> <p>8 Site Plan with North Arrow</p> 	<p>16 Thematic Category</p> <p>17 Date(s) or Period <u>1930's</u></p> <p>18 Style or Design</p> <p>19 Architect or Engineer <u>UNKNOWN</u></p> <p>20 Contractor or Builder <u>UNKNOWN</u></p> <p>21 Original Use, if apparent <u>RESIDENCE</u></p> <p>22 Present Use <u>RESIDENCE</u></p> <p>23 Ownership Public <input type="checkbox"/> Private <input checked="" type="checkbox"/></p> <p>24 Owner's Name & Address, if known <u>Harper</u> <u>Ely Miller</u> <u>500 Westwood</u> <u>Columbia, MO</u></p> <p>25 Open to Public? Yes <input type="checkbox"/> No <input checked="" type="checkbox"/></p> <p>26 Local Contact Person or Organization <u>Mrs. Miller</u></p> <p>27 Other Surveys in Which Included</p>	2 County
<p>9 Coordinates UTM Lat Long</p> <p>10 Site <input type="checkbox"/> Building <input type="checkbox"/> Structure <input type="checkbox"/> Object <input type="checkbox"/></p> <p>11 On National Register? Yes <input type="checkbox"/> No <input type="checkbox"/></p> <p>12 Is II Eligible? Yes <input type="checkbox"/> No <input type="checkbox"/></p> <p>13 Part of Estab Hist Dist? Yes <input type="checkbox"/> No <input type="checkbox"/></p> <p>14 District Potent'l? Yes <input type="checkbox"/> No <input type="checkbox"/></p> <p>15 Name of Established District</p>	<p>28 No. of Stories <u>1 1/2</u></p> <p>29 Basement? Full Yes <input checked="" type="checkbox"/> No <input type="checkbox"/></p> <p>30 Foundation Material <u>CONCRETE block</u></p> <p>31 Wall Construction <u>brick & frame</u></p> <p>32 Roof Type & Material <u>CROSS gables</u></p> <p>33 No. of Bays Front <u>1</u> Side <u>None</u></p> <p>34 Wall Treatment <u>straw banded brick - weather board</u></p> <p>35 Plan Shape <u>irregular</u></p> <p>36 Changes (Explain in #42) Addition <input type="checkbox"/> Altered <input checked="" type="checkbox"/> Moved <input type="checkbox"/> <u>Kitchen redone</u></p> <p>37 Condition Interior <u>good</u> Exterior <u>excellent</u></p> <p>38 Preservation Underway? Yes <input type="checkbox"/> No <input checked="" type="checkbox"/></p> <p>39 Endangered? By What? Yes <input checked="" type="checkbox"/> No <input type="checkbox"/> <u>widening of Broadway</u></p> <p>40 Visible from Public Road? Yes <input checked="" type="checkbox"/> No <input type="checkbox"/></p> <p>41 Distance from and Frontage on Road</p>	4 Present Name(s)
<p>42 Further Description of Important Features <u>34. painted ^{white} straton banded brick & weather board; exterior chimney. 2 dormers in front with gable and overhang; roof trim f. verges close, eaves projecting slightly; arch type flat; front door, vertical plain with no embrasure, plain moulding windows each, plain moulding, front stoop high oval platform.</u> <u>36. Kitchen redone, family room & patio in south back.</u></p> <p>43 History and Significance <u>Built on old trail to Missouri River. Home lived in by owned and present editor of Columbia Tribune.</u></p>	<p>44 Description of Environment and Outbuildings <u>House sits on wooded lot, detached garage on south, patio & screened porch on south back.</u></p>	5 Other Name(s)
<p>45 Sources of Information</p>	<p>46 Prepared by <u>(Hicks) Materer</u></p> <p>47 Organization <u>CPHUB</u></p> <p>48 Date <u>8-9-76</u> 49 Revision Date(s)</p>	

Office of Historic Preservation, P.O. Box 176, Jefferson City, Missouri 65101
HISTORIC INVENTORY

BOAS000-510

1 No		4 Present Name(s) <i>Manlove, Clifford J II & Judy D</i>		1 No	
2 County <i>Boone</i>		5 Other Name(s)			2 County
3 Location of Negatives					
6 Specific Location <i>503 Westwood 4360 Westwood Add, etc. SE pt lot 31 + NW pt lot 32</i>		16 Thematic Category		28 No. of Stories <i>1</i>	
7 City or Town <i>Columbia</i>		17 Date(s) or Period <i>1930</i>			29 Basement? <i>Full</i> Yes <input checked="" type="checkbox"/> No <input type="checkbox"/>
8 Site Plan with North Arrow 		18 Style or Design		30 Foundation Material <i>CONCRETE</i>	
9 Coordinates UTM Lat Long		19 Architect or Engineer			31 Wall Construction <i>Frame stucco</i>
10 Site Building Structure Object		20 Contractor or Builder		32 Roof Type & Material <i>Medium grade shingle</i>	
11 On National Register? Yes <input type="checkbox"/> No <input type="checkbox"/>		21 Original Use, if apparent <i>residence</i>			33 No. of Bays Front <i>None</i> Side <i>None</i>
12 Is II Eligible? Yes <input type="checkbox"/> No <input type="checkbox"/>		22 Present Use <i>residence</i>		34 Wall Treatment <i>weatherboard stucco</i>	
13 Part of Estab Hist Dist? Yes <input type="checkbox"/> No <input type="checkbox"/>		23 Ownership Public <input type="checkbox"/> Private <input checked="" type="checkbox"/>			35 Plan Shape <i>Irregular</i>
14 District Potent'l? Yes <input type="checkbox"/> No <input type="checkbox"/>		24 Owner's Name & Address, if known <i>Clifford & Judy Manlove 503 Westwood Columbia, MO</i>		36 Changes (Explain in #42) Addition <input checked="" type="checkbox"/> Altered <input type="checkbox"/> Moved <input type="checkbox"/>	
15 Name of Established District		25 Open to Public? Yes <input type="checkbox"/> No <input checked="" type="checkbox"/>			37 Condition Interior <i>good</i> Exterior <i>good</i>
		26 Local Contact Person or Organization <i>Mr. C. Manlove</i>		38 Preservation Underway? <i>pending</i> Yes <input checked="" type="checkbox"/> No <input type="checkbox"/>	
		27 Other Surveys in Which Included			39 Endangered? By What? <i>widening of Broadway</i> Yes <input checked="" type="checkbox"/> No <input type="checkbox"/>
				40 Visible from Public Road? Yes <input checked="" type="checkbox"/> No <input type="checkbox"/>	
					41 Distance from and Frontage on Road

42 Further Description of Important Features
34-38 exterior walls are white weather board & stucco which will be repainted this fall. chimney exterior, roof trim, verges close, eaves close; arch type flat; front door 6 panel with no hardware; 2 sash windows with plain moulding 2 windows with red-iron grill above; doors with plain moulding. stucco section on north original house, frame section on south added later.

Photo

43 History and Significance
*Built with hollow clay tiles -
 Has hand cut wooden beam ceiling
 pland stuccoed -*

44 Description of Environment and Outbuildings
House sits on a very steep wooded lot that backs into a woods. north section sits on road & south section sits 1 story below road with stone steps down to it. - includes old log road to Missouri River -

45 Sources of Information

46 Prepared by
Talkes/Matthews

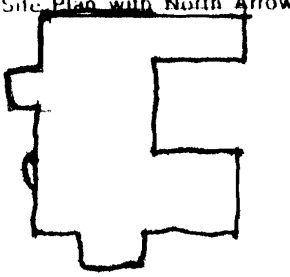
47 Organization
CHOWB

48 Date
8/4/99

49 Revision Date(s)

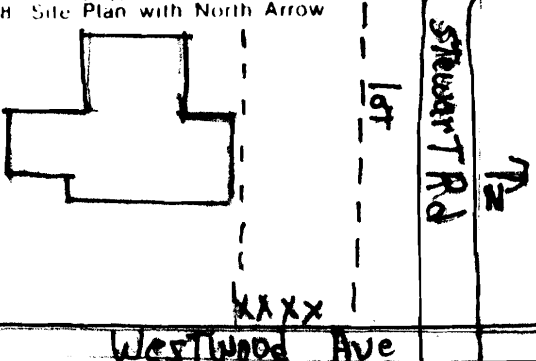
Office of Historic Preservation, P.O. Box 176, Jefferson City, Missouri 65101
HISTORIC INVENTORY

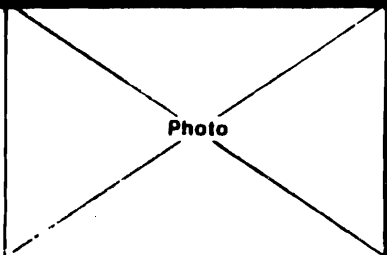
BOASCOLO - 517

<p>1 No</p> <p>2 County <u>Boone</u></p> <p>3 Location of Negatives</p>	<p>4 Present Name(s) <u>Gross, Randy P & Vicki Faye</u></p> <p>5 Other Name(s)</p>	1 No
<p>6 Specific Location <u>511 Westwood</u> <u>4360 Westwood add SE pt lot</u> <u>31 exc. SE & NW pt lot 32 & NW</u> <u>pt lot 33</u></p> <p>7 City or Town II Rural, Township & Vicinity <u>Columbia</u></p> <p>8 Site Plan with North Arrow</p>  <p>9 Coordinates UTM Lat Long</p>	<p>16 Thematic Category</p> <p>17 Date(s) or Period <u>1930</u></p> <p>18 Style or Design</p> <p>19 Architect or Engineer <u>UNKNOWN</u></p> <p>20 Contractor or Builder <u>UNKNOWN</u></p> <p>21 Original Use, if apparent <u>RESIDENCE</u></p> <p>22 Present Use <u>RESIDENCE</u></p> <p>23 Ownership Public <input type="checkbox"/> Private <input checked="" type="checkbox"/></p> <p>24 Owner's Name & Address, if known <u>Randy & Vicki Faye</u> <u>511 Westwood</u> <u>Columbia, Mo.</u></p> <p>25 Open to Public? Yes <input type="checkbox"/> No <input checked="" type="checkbox"/></p> <p>26 Local Contact Person or Organization <u>Mr. C. Manlove -</u></p> <p>27 Other Surveys in Which Included</p>	2 County
<p>10 Site <input type="checkbox"/> Building <input type="checkbox"/> Structure <input type="checkbox"/> Object <input type="checkbox"/></p> <p>11 On National Register? Yes <input type="checkbox"/> No <input type="checkbox"/></p> <p>12 Is It Eligible? Yes <input type="checkbox"/> No <input type="checkbox"/></p> <p>13 Part of Estab Hist Dist? Yes <input type="checkbox"/> No <input type="checkbox"/></p> <p>14 District Potent'l? Yes <input type="checkbox"/> No <input type="checkbox"/></p> <p>15 Name of Established District</p>	<p>28 No. of Stories <u>2</u></p> <p>29 Basement? Yes <input checked="" type="checkbox"/> No <input type="checkbox"/> <u>Full</u></p> <p>30 Foundation Material <u>STONE & STONE</u></p> <p>31 Wall Construction <u>Field Stone, Frame & Stone</u></p> <p>32 Roof Type & Material <u>medium gable, shingle</u></p> <p>33 No. of Bays Front <u>None</u> Side <u>None</u></p> <p>34 Wall Treatment <u>Vertical Stone</u></p> <p>35 Plan Shape <u>regular</u></p> <p>36 Changes (Explain in #42) Addition <input checked="" type="checkbox"/> Altered <input checked="" type="checkbox"/> Moved <input type="checkbox"/></p> <p>37 Condition Interior <u>good</u> Exterior <u>excellent</u></p> <p>38 Preservation Underway? Yes <input type="checkbox"/> No <input checked="" type="checkbox"/></p> <p>39 Endangered? Yes <input type="checkbox"/> No <input type="checkbox"/> <u>By what? widening of Broadway</u></p> <p>40 Visible from Public Road? Yes <input checked="" type="checkbox"/> No <input type="checkbox"/></p> <p>41 Distance from and Frontage on Road</p>	4 Present Name(s)
<p>42 Further Description of Important Features</p> <p><u>24. Wall treatment, field stone & stucco with new sections with vertical board & batten; roof trim, verges close & eaves close; arch type flat on windows; front door arch semi-elliptical, front door 2 glass panels, plain no embrasure; windows 2 part & casement. trim plain; closed arched stone front porch.</u></p> <p><u>25. New windows on north & west, new windows, porch so. & patio north.</u></p> <p>43 History and Significance <u>House known as Miss Wheat's house.</u> <u>New Orleans wrought iron from pre W.W. II</u> <u>Hand stuccoed (cemented) ^{made with} clay tiles</u></p>	<p>46 Prepared by <u>Hicks/Matuer</u></p> <p>47 Organization <u>CHS/WS</u></p> <p>48 Date <u>2-14-81</u></p> <p>49 Revision Date(s)</p>	5 Other Name(s)

Office of Historic Preservation, P.O. Box 176, Jefferson City, Missouri 65101
HISTORIC INVENTORY

BOASCOOL-518

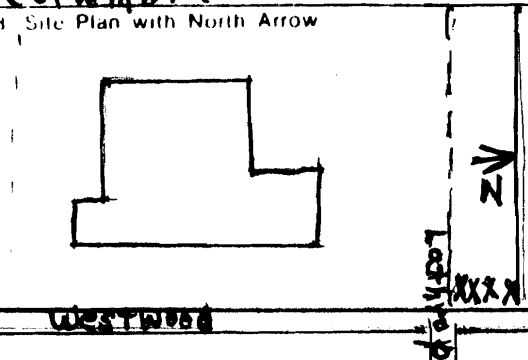
<p>1 No</p> <p>2 County <u>Boone</u></p> <p>3 Location of Negatives</p>	<p>4 Present Name(s) <u>Chandler, Kenneth</u></p> <p>5 Other Name(s)</p>	
<p>6 Specific Location <u>513 Westwood</u> <u>4360 Westwood road SE pt lot</u> <u>3 2+ eye NW pt lot 33</u></p> <p>7 City or Town If Rural, Township & Vicinity <u>Columbia</u></p> <p>8 Site Plan with North Arrow</p>  <p>9 Coordinates UTM Lat Long</p> <p>10 Site Building Structure Object</p> <p>11 On National Register? Yes <input type="checkbox"/> No <input type="checkbox"/></p> <p>12 Is It Eligible? Yes <input type="checkbox"/> No <input type="checkbox"/></p> <p>13 Part of Estab Hst Dist? Yes <input type="checkbox"/> No <input type="checkbox"/></p> <p>14 District Potent'l? Yes <input type="checkbox"/> No <input type="checkbox"/></p> <p>15 Name of Established District</p>	<p>16 Thematic Category</p> <p>17 Date(s) or Period <u>1925</u></p> <p>18 Style or Design</p> <p>19 Architect or Engineer</p> <p>20 Contractor or Builder</p> <p>21 Original Use, if apparent <u>residence</u></p> <p>22 Present Use <u>residence</u></p> <p>23 Ownership Public <input type="checkbox"/> Private <input checked="" type="checkbox"/></p> <p>24 Owner's Name & Address, if known <u>Kenneth & Kristin Chandler</u> <u>513 Westwood</u> <u>Columbia, Mo.</u></p> <p>25 Open to Public? Yes <input type="checkbox"/> No <input checked="" type="checkbox"/></p> <p>26 Local Contact Person or Organization</p> <p>27 Other Surveys in Which Included</p>	<p>28 No. of Stories <u>2</u></p> <p>29 Basement? Yes <input checked="" type="checkbox"/> No <input type="checkbox"/> <u>Full</u></p> <p>30 Foundation Material <u>Concrete</u></p> <p>31 Wall Construction <u>Stucco</u></p> <p>32 Roof Type & Material <u>asph/flu</u> <u>medium gable - Shingle</u></p> <p>33 No. of Bays Front <u>None</u> Side <u>None</u></p> <p>34 Wall Treatment <u>Stucco</u></p> <p>35 Plan Shape <u>Irregular</u></p> <p>36 Changes (Explain in #42) Addition <input type="checkbox"/> Altered <input type="checkbox"/> Moved <input type="checkbox"/> <u>None</u></p> <p>37 Condition Interior <u>good</u> Exterior <u>good</u></p> <p>38 Preservation Underway? Yes <input type="checkbox"/> No <input checked="" type="checkbox"/></p> <p>39 Endangered? Yes <input checked="" type="checkbox"/> No <input type="checkbox"/> By What? <u>Wilderness of Broadway</u></p> <p>40 Visible from Public Road? Yes <input checked="" type="checkbox"/> No <input type="checkbox"/></p> <p>41 Distance from and Frontage on Road</p>
<p>42 Further Description of Important Features</p> <p><u>34. Wall treatments white painted stucco; chimney central ¹ west; roof trim, verges close close eaves; arch type flat. front door flush illuminated with no embrance. windows 2 sash; mantels on door windows plain; stoop entry; Red-iron work above windows in front & on front entry.</u></p>		<p>43 History and Significance</p> <p><u>One of three stuccoed houses on lovely wooded lots that are examples of early Columbia housing. Lived in by many early Columbia families.</u></p>
<p>44 Description of Environment and Outbuildings</p> <p><u>House sits on semi-wooded lot & slopes gently into a woods.</u></p>		<p>45 Sources of Information</p> <p>46 Prepared by <u>Jacks/Matzer</u></p> <p>47 Organization <u>CP of WB</u></p> <p>48 Date <u>8/9/14</u> 49 Revision Date(s)</p>

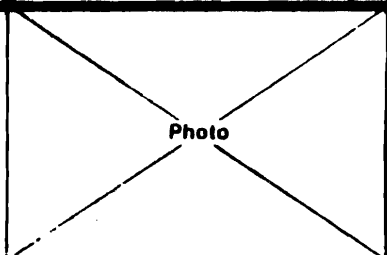


1 No
2 County
4 Present Name(s)
5 Other Name(s)

Office of Historic Preservation, P.O. Box 176, Jefferson City, Missouri 65101
HISTORIC INVENTORY

BOAS006-519

<p>1 No</p> <p>2 County <i>Come</i></p> <p>3 Location of Negatives</p>	<p>4 Present Name(s) <i>King, Lucille S. Mrs.</i></p> <p>5 Other Name(s)</p>				
<p>6 Specific Location <i>601 Westwood 4360 Westwood add lot 34</i></p> <p>7 City or Town If Rural, Township & Vicinity <i>Columbia</i></p> <p>8 Site Plan with North Arrow</p> 	<p>16 Thematic Category</p> <p>17 Date(s) or Period <i>1935</i></p> <p>18 Style or Design</p> <p>19 Architect or Engineer</p> <p>20 Contractor or Builder</p> <p>21 Original Use, if apparent <i>residence</i></p> <p>22 Present Use <i>residence</i></p> <p>23 Ownership Public <input type="checkbox"/> Private <input checked="" type="checkbox"/></p> <p>24 Owner's Name & Address, if known <i>Mrs. Lucille King 601 Westwood Columbia, Mo.</i></p> <p>25 Open to Public? Yes <input type="checkbox"/> No <input checked="" type="checkbox"/></p> <p>26 Local Contact Person or Organization <i>Simon</i></p> <p>27 Other Surveys in Which Included</p>				
<p>9 Coordinates UTM Lat Long</p> <p>10 Site Building Structure Object</p> <table border="1" style="width:100%; border-collapse: collapse;"> <tr> <td>11 On National Register? Yes <input type="checkbox"/> No <input checked="" type="checkbox"/></td> <td>12 Is II Eligible? Yes <input type="checkbox"/> No <input checked="" type="checkbox"/></td> </tr> <tr> <td>13 Part of Estab Hist Dist? Yes <input type="checkbox"/> No <input checked="" type="checkbox"/></td> <td>14 District Potent'l? Yes <input type="checkbox"/> No <input checked="" type="checkbox"/></td> </tr> </table> <p>15 Name of Established District</p>	11 On National Register? Yes <input type="checkbox"/> No <input checked="" type="checkbox"/>	12 Is II Eligible? Yes <input type="checkbox"/> No <input checked="" type="checkbox"/>	13 Part of Estab Hist Dist? Yes <input type="checkbox"/> No <input checked="" type="checkbox"/>	14 District Potent'l? Yes <input type="checkbox"/> No <input checked="" type="checkbox"/>	<p>28 No. of Stories <i>1 1/2</i></p> <p>29 Basement? Full Yes <input checked="" type="checkbox"/> No <input type="checkbox"/></p> <p>30 Foundation Material <i>CONCRETE</i></p> <p>31 Wall Construction <i>brick & frame</i></p> <p>32 Roof Type & Material <i>high gable, asbestos shingle</i></p> <p>33 No. of Bays Front <i>NONE</i> Side <i>NONE</i></p> <p>34 Wall Treatment <i>stretcher bonded brick & clapboard</i></p> <p>35 Plan Shape <i>irregular</i></p> <p>36 Changes (Explain in #42) Addition <input type="checkbox"/> Altered <input type="checkbox"/> Moved <input type="checkbox"/> <i>NONE</i></p> <p>37 Condition Interior <i>good</i> Exterior <i>excellent</i></p> <p>38 Preservation Underway? Yes <input type="checkbox"/> No <input checked="" type="checkbox"/></p> <p>39 Endangered? By What? <i>widening of Broadway</i> Yes <input checked="" type="checkbox"/> No <input type="checkbox"/></p> <p>40 Visible from Public Road? Yes <input checked="" type="checkbox"/> No <input type="checkbox"/></p> <p>41 Distance from and Frontage on Road</p>
11 On National Register? Yes <input type="checkbox"/> No <input checked="" type="checkbox"/>	12 Is II Eligible? Yes <input type="checkbox"/> No <input checked="" type="checkbox"/>				
13 Part of Estab Hist Dist? Yes <input type="checkbox"/> No <input checked="" type="checkbox"/>	14 District Potent'l? Yes <input type="checkbox"/> No <input checked="" type="checkbox"/>				
<p>42 Further Description of Important Features <i>34. wall treatment white painted stretcher bonded brick & white painted clapboard; chimney exterior; 4 dormers (2 front & 2 back) with overhang; roof trim boxed plain, eaves projecting no exposed rafters; Arch type, Flat; Front door 4 panels, no embrasure with plain molding & decorated lintel above door; windows 2/5/4; Front entry, small stoop.</i></p>	<p>43 History and Significance <i>House built by present owner. Is a lovely single family home in one of few wooded areas of Columbia that provide good environment close to the downtown-university area.</i></p>				
<p>44 Description of Environment and Outbuildings <i>House sit on a wooded lots which slopes into a woods; garage outside;</i></p>	<p>45 Sources of Information</p>				



46 Prepared by
Locks Materer

47 Organization
CHWB

48 Date
4-19

49 Revision Date(s)

1 No
2 County
4 Present Name(s)
5 Other Name(s)

Office of Historic Preservation, P.O. Box 176, Jefferson City, Missouri 65101
HISTORIC INVENTORY

BOASCOLE - 570

1 No	4 Present Name(s) <i>Heimberg, Murray & Ann L</i>
2 County <i>Come</i>	5 Other Name(s)
3 Location of Negatives	

6 Specific Location
*603 Westwood
4360 Westwood Add Lot 35*

7 City or Town If Rural, Township & Vicinity
Columbia

8 Site Plan with North Arrow

16 Thematic Category

17 Date(s) or Period
1930's

18 Style or Design

19 Architect or Engineer

20 Contractor or Builder

21 Original Use, if apparent
residence

22 Present Use
residence

23 Ownership Public Private

24 Owner's Name & Address, if known
*Murray & Ann Heimberg
603 Westwood
Columbia, Mo*

25 Open to Public? Yes No

26 Local Contact Person or Organization

27 Other Surveys in Which Included

28 No. of Stories *1 1/2*

29 Basement? Yes No
Full

30 Foundation Material
CONCRETE

31 Wall Construction
brick & frame

32 Roof Type & Material
high gable, shingle

33 No. of Bays Front *None* Side *None*

34 Wall Treatment
brick & clapboard

35 Plan Shape
irregular

36 Changes (Explain in #42) Addition Altered Moved
None

37 Condition Interior *good* Exterior *Excellent*

38 Preservation Underway? Yes No

39 Endangered? By What? Yes No
Widening of Broadway

40 Visible from Public Road? Yes No

41 Distance from and Frontage on Road

9 Coordinates UTM
Lat _____ Long _____

10 Site Building Structure Object

11 On National Register? Yes No

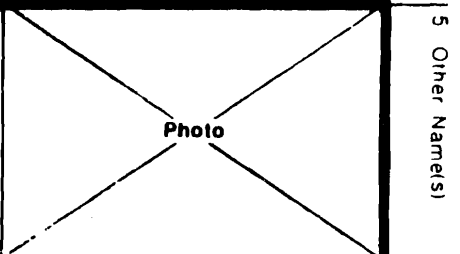
12 Is It Eligible? Yes No

13 Part of Estab Hist Dist? Yes No

14 District Potent'l? Yes No

15 Name of Established District

42 Further Description of Important Features
34. wall treatment, white painted stretcher bonded brick & white painted clapboard; exterior chimney; 2 front dormers with overhang; cornice boxed plain with eaves projecting, no exposed rafters; arch type flat. front door 4 panels with no embrasure; windows, 2 jst with plain moulding on windows floor; small stoop entry.



43 History and Significance
Another fine example of early Columbia home in a quiet, wooded area.

44 Description of Environment and Outbuildings
House sits on a beautifully landscaped lot; brick driveway & walk, road 120.0 fence & woods in back; patio & porch in back; garage attached to house

45 Sources of Information

46 Prepared by
Dicks/Materer

47 Organization
CPA WB

48 Date
8/19/99

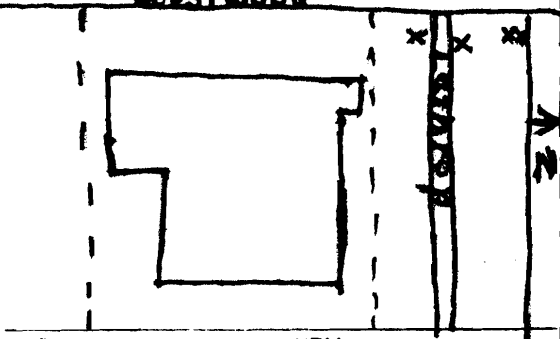
49 Revision Date(s)

Office of Historic Preservation, P.O. Box 176, Jefferson City, Missouri 65101
HISTORIC INVENTORY

BOAS006-521

1 No	4 Present Name(s) <i>Swartwout, H. G. Mrs</i>
2 County <i>Boone</i>	5 Other Name(s)
3 Location of Negatives	

6 Specific Location <i>606 Westwood 4360 Westwood Add lot 17</i>	16. Thematic Category	28. No. of Stories <i>1 1/2</i>
7 City or Town <i>Columbia</i>	17 Date(s) or Period <i>1930's</i>	29. Basement? <i>Full</i> Yes <input checked="" type="checkbox"/> No <input type="checkbox"/>
8 Site Plan with North Arrow <i>WESTWOOD</i>	18 Style or Design	30. Foundation Material <i>CONCRETE</i>



9 Coordinates Lat Long	UTM	20. Contractor or Builder	31. Wall Construction <i>brick & frame</i>
10 Site Building	Structure Object	21. Original Use, if apparent <i>residence</i>	32. Roof Type & Material <i>high gable, asbestos shingle</i>
11 On National Register?	12. Is It Eligible?	22 Present Use <i>residence</i>	33. No. of Bays Front <i>NONE</i> Side <i>NONE</i>
13 Part of Estab. Hist. Dist.?	14. District Potent'?	23 Ownership Public <input type="checkbox"/> Private <input checked="" type="checkbox"/>	34. Wall Treatment <i>bonded, white brick & clay board</i>
15 Name of Established District		24. Owner's Name & Address, if known <i>Mrs. H. G. Swartwout 606 Westwood Columbia, MO.</i>	35. Plan Shape <i>irregular</i>
		25. Open to Public? Yes <input type="checkbox"/> No <input checked="" type="checkbox"/>	36. Changes (Explain in #42) No. <i>side</i> Addition <input checked="" type="checkbox"/> Altered <input type="checkbox"/> Moved <input type="checkbox"/>
		26. Local Contact Person or Organization <i>Simon</i>	37. Condition Interior <i>good</i> Exterior <i>excellent</i>
		27. Other Surveys in Which Included	38. Preservation Underway? Yes <input type="checkbox"/> No <input checked="" type="checkbox"/>
			39. Endangered? By What? <i>widening of Broadway</i> Yes <input checked="" type="checkbox"/> No <input type="checkbox"/>
			40. Visible from Public Road? Yes <input checked="" type="checkbox"/> No <input type="checkbox"/>
			41. Distance from and Frontage on Road

42. Further Description of Important Features <i>34. Wall Treatment, white painted, stretcher bonded brick & white painted clay board; chimney, middle; 2 gables; front & back with no overhang; Roof trim cornice boxed no overhang; arch type, flat. Front door, 2 panels, glass top, no embossing; 2 glass windows with plain moulding; front entry stoop with shell moulding above front door; small 1 room addition on north side.</i>	Photo
--	-------

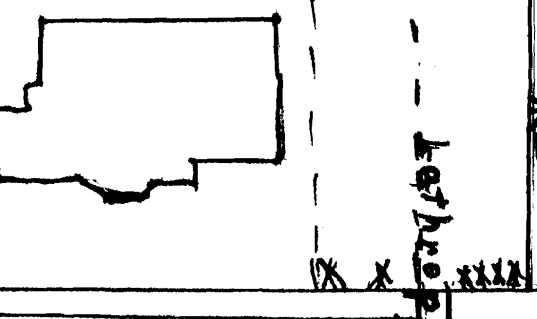
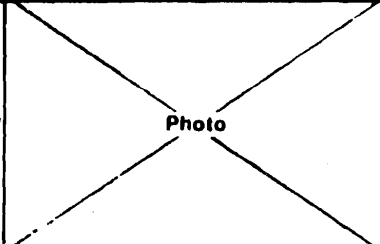
43 History and Significance
Lovely older home in lovely residential area close to university and downtown.

44 Description of Environment and Outbuildings
Home sits on a level lot, quite wooded, stone wall in front, porch on south side.

45 Sources of Information	46. Prepared by <i>Jacks Materer</i>
	47. Organization <i>CPH WB</i>
	48. Date <i>8/9/78</i>
	49. Revision Date(s)

Office of Historic Preservation, P.O. Box 176, Jefferson City, Missouri 65101
HISTORIC INVENTORY

BOAS006-522

<p>1 No</p> <p>2 County <u>Boone</u></p> <p>3 Location of Negatives</p>	<p>4 Present Name(s) <u>Clark, Gertrude & Mrs</u></p> <p>5 Other Name(s)</p>	1 No
<p>6 Specific Location <u>607 Westwood 4360 Westwood add N 30' lot 37 & all lot 36</u></p> <p>7 City or Town <u>Columbia</u> If Rural, Township & Vicinity</p> <p>8 Site Plan with North Arrow</p> 	<p>16 Thematic Category</p> <p>17 Date(s) or Period <u>1936</u></p> <p>18 Style or Design</p> <p>19 Architect or Engineer</p> <p>20 Contractor or Builder</p> <p>21 Original Use, if apparent <u>residence</u></p> <p>22 Present Use <u>residence</u></p> <p>23 Ownership Public <input type="checkbox"/> Private <input checked="" type="checkbox"/></p> <p>24 Owner's Name & Address, if known <u>Mrs Gertrude Clark 607 Westwood Columbia, Mo.</u></p> <p>25 Open to Public? Yes <input type="checkbox"/> No <input type="checkbox"/></p> <p>26 Local Contact Person or Organization</p> <p>27 Other Surveys in Which Included</p>	2 County
<p>9 Coordinates UTM Lat Long</p> <p>10 Site Building Structure Object</p> <p>11 On National Register? Yes <input type="checkbox"/> No <input type="checkbox"/></p> <p>12 Is II Eligible? Yes <input type="checkbox"/> No <input type="checkbox"/></p> <p>13 Part of Estab Hist Dist? Yes <input type="checkbox"/> No <input type="checkbox"/></p> <p>14 District Potent'l? Yes <input type="checkbox"/> No <input type="checkbox"/></p> <p>15 Name of Established District</p>	<p>28 No. of Stories <u>1 1/2</u></p> <p>29 Basement? Full Yes <input checked="" type="checkbox"/> No <input type="checkbox"/></p> <p>30 Foundation Material <u>CONCRETE</u></p> <p>31 Wall Construction <u>brick & frame</u></p> <p>32 Roof Type & Material <u>high gable, asphalt shingle</u></p> <p>33 No. of Bays Front <u>1</u> Side <u>NONE</u></p> <p>34 Wall Treatment <u>brick & clapboard</u></p> <p>35 Plan Shape <u>irregular</u></p> <p>36 Changes (Explain in #42) Addition: <u>NONE</u> Altered: <input type="checkbox"/> Moved: <input type="checkbox"/></p> <p>37 Condition Interior <u>good</u> Exterior <u>excellent</u></p> <p>38 Preservation Underway? Yes <input type="checkbox"/> No <input checked="" type="checkbox"/></p> <p>39 Endangered? By What? <u>Widening of Broadway</u> Yes <input checked="" type="checkbox"/> No <input type="checkbox"/></p> <p>40 Visible from Public Road? Yes <input checked="" type="checkbox"/> No <input type="checkbox"/></p> <p>41 Distance from and Frontage on Road</p>	4 Present Name(s)
<p>42 Further Description of Important Features</p> <p><u>34, wall treatment, white painted stretcher bonded brick & white painted clapboard; chimney exterior; cornice boxed plain w/ overhang; Archtype flat. Front door 4 panels, no embrasure, 2 dormers, great & 2 back with return; windows, 2 pairs with plain moulding on door & window sills; small stoop entry.</u></p>	<p>Photo</p> 	5 Other Name(s)
<p>43 History and Significance</p> <p><u>fine single family residence in quiet wooded area that is lived in by several early Columbian family.</u></p>		
<p>44 Description of Environment and Outbuildings</p> <p><u>House sits on a gently sloping lot with a woods in back; garage attached to house & screened porch on south.</u></p>		
<p>45 Sources of Information</p>	<p>46 Prepared by <u>Hocks/Materer</u></p> <p>47 Organization <u>CPH/WB</u></p> <p>48 Date <u>8-9-10</u> 49 Revision Date(s)</p>	

Office of Historic Preservation, P.O. Box 176, Jefferson City, Missouri 65101
HISTORIC INVENTORY

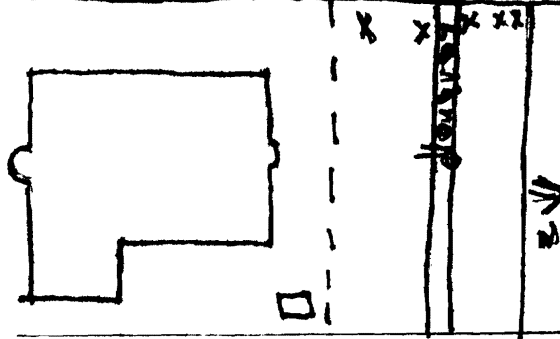
BOAS006 - 523

1. No.	4. Present Name(s) <i>Thomas, Homer L & Winifred A</i>
2. County <i>Cosho</i>	5. Other Name(s)
3. Location of Negatives	

6. Specific Location
*100 Westwood
4360 Westwood add lot
15416*

7. City or Town If Rural, Township & Vicinity
Columbia

8. Site Plan with North Arrow
Westwood



9. Coordinates UTM
Lat _____
Long _____

10. Site Building Structure Object

11. On National Register? Yes <input type="checkbox"/> No <input type="checkbox"/>	12. Is It Eligible? Yes <input type="checkbox"/> No <input type="checkbox"/>
13. Part of Estab Hist Dist? Yes <input type="checkbox"/> No <input type="checkbox"/>	14. District Potent'l? Yes <input type="checkbox"/> No <input type="checkbox"/>

15. Name of Established District

16. Thematic Category

17. Date(s) or Period
1970's

18. Style or Design

19. Architect or Engineer

20. Contractor or Builder

21. Original Use, if apparent
residence

22. Present Use
residence

23. Ownership Public Private

24. Owner's Name & Address, if known
*Homer & Winifred Thomas
900 Westwood
Columbia, Mo.*

25. Open to Public? Yes No

26. Local Contact Person or Organization
Simon

27. Other Surveys in Which Included

28. No. of Stories *1 1/2*

29. Basement? Yes No
Full

30. Foundation Material
concrete brick

31. Wall Construction
brick, asbestos shingle

32. Roof Type & Material
high gable

33. No. of Bays Front *None* Side *None*

34. Wall Treatment
brick stretcher bond

35. Plan Shape *irregular*

36. Changes (Explain in #42) Addition Moved
None

37. Condition Interior *good* Exterior *excellent*

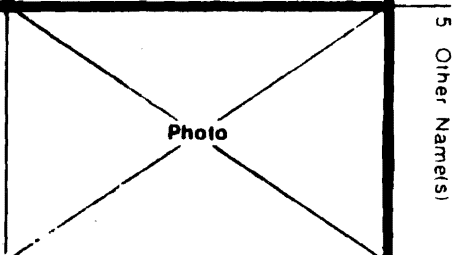
38. Preservation Underway? Yes No

39. Endangered? By What? *widening of Broadway* Yes No

40. Visible from Public Road? Yes No

41. Distance from and Frontage on Road

42. Further Description of Important Features
Chimney exterior; cornice, boxed plain with no overhang; arch type, flat; front door 4 panels, entrance, plain with embasare; windows, 2 shot with plain trim; front door trim plain; stoop entrance; detached garage.



43. History and Significance
a traditional brick house built in the early 1970's; sits in well with older houses on street.

44. Description of Environment and Outbuildings
House sits on a very wooded lot an empty wooded lot on south owned by Dr. Thomas; 2 car garage in back on west; natural stone wall in front

45. Sources of Information
*Mrs. H. B. Swartwout (original owner of lot)
606 Westwood
Columbia, Mo*

46. Prepared by
Stokes/Materer

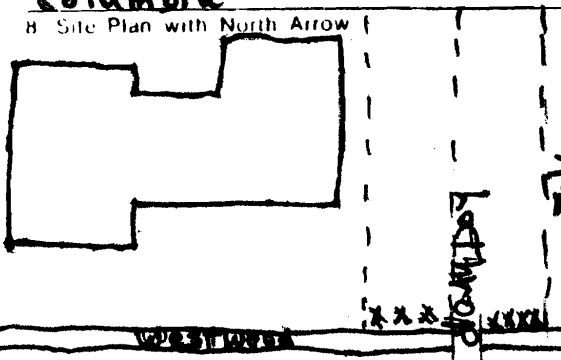
47. Organization
CP of WB

48. Date *8-9-79* Revision Date(s)

1. No
2. County
4. Present Name(s)
5. Other Name(s)

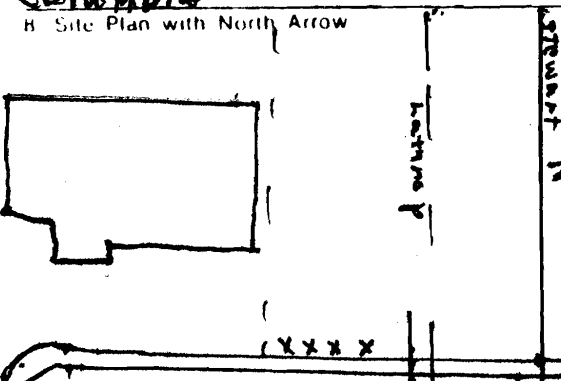
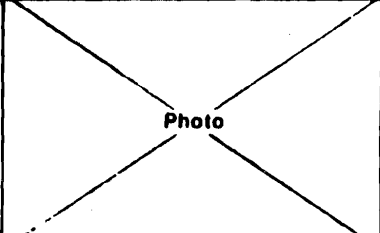
Office of Historic Preservation, P.O. Box 176, Jefferson City, Missouri 65101
HISTORIC INVENTORY

BOAS006-524

<p>1 No</p> <p>2 County <u>Boone</u></p> <p>3 Location of Negatives</p>	<p>4 Present Name(s) <u>Simmons</u></p> <p>5 Other Name(s) <u>Boone, J. D. Ditcher</u></p>	<p>1 No</p> <p>2 County</p> <p>3 Present Name(s)</p>
<p>6 Specific Location <u>901 Westwood</u> <u>4360 Westwood add exc N</u> <u>30' lot 37 lot 38</u></p> <p>7 City or Town, If Rural, Township & Vicinity <u>Columbia</u></p> <p>8 Site Plan with North Arrow</p> 	<p>16 Thematic Category</p> <p>17 Date(s) or Period <u>1922 -</u></p> <p>18 Style or Design</p> <p>19 Architect or Engineer</p> <p>20 Contractor or Builder <u>B. D. Simon Sr.</u></p> <p>21 Original Use, if apparent <u>residence</u></p> <p>22 Present Use <u>residence</u></p> <p>23 Ownership Public <input type="checkbox"/> Private <input checked="" type="checkbox"/></p> <p>24 Owner's Name & Address, if known</p>	<p>28 No. of Stories <u>2</u></p> <p>29 Basement? Yes <input checked="" type="checkbox"/> No <input type="checkbox"/> <u>Full</u></p> <p>30 Foundation Material <u>CONCRETE brick</u></p> <p>31 Wall Construction <u>brick stretcher bonded</u></p> <p>32 Roof Type & Material <u>high gable hip shingles asbestos</u></p> <p>33 No. of Bays Front <u>NONE</u> Side <u>NONE</u></p> <p>34 Wall Treatment <u>brick stretcher bonded</u></p> <p>35 Plan Shape <u>regular</u></p> <p>36 Changes No. Addition? (Explain in #42) <u>back</u> Altered <input type="checkbox"/> Moved <input type="checkbox"/></p> <p>37 Condition Interior <u>good</u> Exterior <u>EXCELLENT</u></p> <p>38 Preservation Underway? Yes <input type="checkbox"/> No <input checked="" type="checkbox"/></p> <p>39 Endangered? Yes <input checked="" type="checkbox"/> No <input type="checkbox"/> By What? <u>W. DENNY</u> <u>of R roadway</u></p> <p>40 Visible from Public Road? Yes <input checked="" type="checkbox"/> No <input type="checkbox"/></p> <p>41 Distance from and Frontage on Road</p>
<p>9 Coordinates UTM Lat Long</p> <p>10 Site Building Structure Object</p> <p>11 On National Register? Yes <input type="checkbox"/> No <input type="checkbox"/></p> <p>12 Is It Eligible? Yes <input type="checkbox"/> No <input type="checkbox"/></p> <p>13 Part of Estab. Hist. Dist? Yes <input type="checkbox"/> No <input type="checkbox"/></p> <p>14 District Potent? Yes <input type="checkbox"/> No <input type="checkbox"/></p> <p>15 Name of Established District</p>	<p>25 Open to Public? Yes <input type="checkbox"/> No <input checked="" type="checkbox"/></p> <p>26 Local Contact Person or Organization <u>Simon</u></p> <p>27 Other Surveys in Which Included</p>	<p>4. Present Name(s)</p> <p>5 Other Name(s)</p>
<p>42. Further Description of Important Features <u>Chimney location, center; gablet dormer back swept dormer side; Roof trim, verges projecting, no exposed rafters; windows flat arch 2-3 casement, plain moulding; front door, semi elliptical arch, front door no embrasure, 12 panels below 15 glass panels above; entrance, umbrage; 1 room addition on No. back.</u></p>		<p>Photo</p>
<p>43 History and Significance <u>1st house on lot Westwood built by grandfather of present owner, family is still in construction business and family still lives in area.</u></p>		
<p>44 Description of Environment and Outbuildings <u>House sits on a lovely wooded lot, many large trees, back into wood; garage is attached, also patio & porch in back.</u></p>		
<p>45 Sources of Information</p>	<p>46 Prepared by <u>Locks/Materer</u></p> <p>47 Organization <u>CPHWP</u></p> <p>48 Date <u>8-9-74</u> 49 Revision Date(s)</p>	

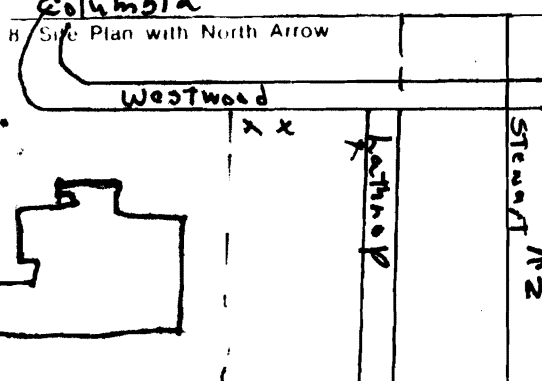
Office of Historic Preservation, P.O. Box 176, Jefferson City, Missouri 65101
HISTORIC INVENTORY

BO45006-525

<p>1 No</p> <p>2 County <u>Boone</u></p> <p>3 Location of Negatives</p>	<p>4 Present Name(s) <u>Sapp, Lawrence L. & Virginia</u></p> <p>5 Other Name(s)</p>	1 NO
<p>6 Specific Location <u>103 Westwood 4360 Westwood add 105' lot 39</u></p> <p>7 City or Town <u>Columbia</u> II Rural, Township & Vicinity</p> <p>8 Site Plan with North Arrow</p>  <p>9 Coordinates UTM Lat Long</p>	<p>16 Thematic Category</p> <p>17 Date(s) or Period <u>1930</u></p> <p>18 Style or Design</p> <p>19 Architect or Engineer</p> <p>20 Contractor or Builder</p> <p>21 Original Use, if apparent <u>residence</u></p> <p>22 Present Use <u>residence</u></p> <p>23 Ownership Public <input type="checkbox"/> Private <input checked="" type="checkbox"/></p> <p>24 Owner's Name & Address, if known <u>Lawrence & Virginia Sapp 103 Westwood Columbia, Mo.</u></p> <p>25 Open to Public? Yes <input type="checkbox"/> No <input checked="" type="checkbox"/></p> <p>26 Local Contact Person or Organization <u>Union</u></p> <p>27 Other Surveys in Which Included</p>	2 County
<p>10 Site <input type="checkbox"/> Building <input type="checkbox"/> Structure <input type="checkbox"/> Object <input type="checkbox"/></p> <p>11 On National Register? Yes <input type="checkbox"/> No <input type="checkbox"/></p> <p>12 Is It Eligible? Yes <input type="checkbox"/> No <input type="checkbox"/></p> <p>13 Part of Estab Hist Dist? Yes <input type="checkbox"/> No <input type="checkbox"/></p> <p>14 District Potent'l? Yes <input type="checkbox"/> No <input type="checkbox"/></p> <p>15 Name of Established District</p>	<p>28 No. of Stories <u>1 1/2</u></p> <p>29 Basement? <u>Full</u> Yes <input checked="" type="checkbox"/> No <input type="checkbox"/></p> <p>30 Foundation Material <u>Concrete</u></p> <p>31 Wall Construction <u>brick & frame</u></p> <p>32 Roof Type & Material <u>high gable - shingle</u></p> <p>33 No. of Bays Front <u>none</u> Side <u>None</u></p> <p>34 Wall Treatment <u>brick & frame</u> - clapboard</p> <p>35 Plan Shape <u>Irregular</u></p> <p>36 Changes (Explain in #42) Addition <input type="checkbox"/> Altered <input type="checkbox"/> Moved <input type="checkbox"/> <u>NINE</u></p> <p>37 Condition Interior <u>good</u> Exterior <u>excellent</u></p> <p>38 Preservation Underway? Yes <input type="checkbox"/> No <input checked="" type="checkbox"/></p> <p>39 Endangered? Yes <input checked="" type="checkbox"/> No <input type="checkbox"/> By What? <u>Widening of Broadway</u></p> <p>40 Visible from Public Road? Yes <input checked="" type="checkbox"/> No <input type="checkbox"/></p> <p>41 Distance from and Frontage on Road</p>	4 Present Name(s)
<p>42 Further Description of Important Features <u>Chimney left; roof trim, verges projecting plain, eaves projecting no rafters exposed; arch type plain flat; front door 4 panel glass above, no embrasure; windows 2 east; door & window moulding plain; entry 16x6 recessed stoop.</u></p>	<p>Photo</p> 	5 Other Name(s)
<p>43 History and Significance <u>Beautiful home is one of oldest residential areas of Columbia that is still a single family area with homes in excellent condition and lived in by prominent Columbia families.</u></p>	<p>46 Prepared by <u>Lorbs Materer</u></p> <p>47 Organization <u>CP of WB</u></p> <p>48 Date <u>11-19</u> 49 Revision Date(s)</p>	4 Present Name(s)
<p>44 Description of Environment and Outbuildings <u>House sits on gently sloping lot with a woods in back; lovely gardens on sides & back</u></p>	<p>45 Sources of Information</p>	5 Other Name(s)

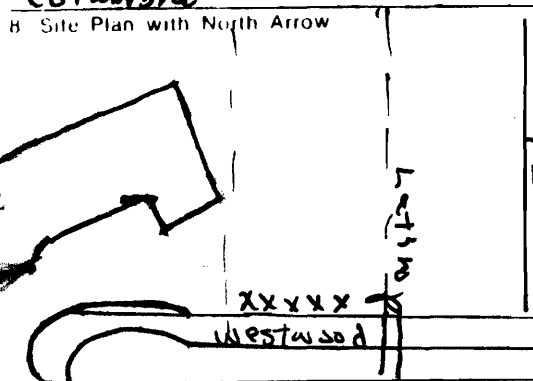
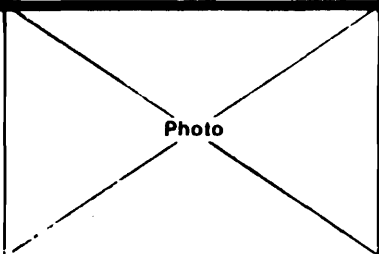
Office of Historic Preservation, P.O. Box 176, Jefferson City, Missouri 65101
HISTORIC INVENTORY

BOAS006-524

<p>1 No</p> <p>2 County <u>Bonne</u></p> <p>3 Location of Negatives</p>	<p>4 Present Name(s) <u>Baumanna, Edgard</u></p> <p>5 Other Name(s)</p>	1 No	
<p>6 Specific Location <u>710 Westwood</u> <u>4360 Westwood add lot 14</u></p>	<p>16 Thematic Category</p> <p>17 Date(s) or Period <u>1970</u></p> <p>18 Style or Design <u>Contemporary</u></p> <p>19 Architect or Engineer</p> <p>20 Contractor or Builder</p> <p>21 Original Use, if apparent <u>residence</u></p> <p>22 Present Use <u>residence</u></p> <p>23 Ownership Public <input type="checkbox"/> Private <input checked="" type="checkbox"/></p> <p>24 Owner's Name & Address, if known <u>Edgard Baumanna</u> <u>710 Westwood</u> <u>Columbia, Mo.</u></p> <p>25 Open to Public? Public <input type="checkbox"/> No <input checked="" type="checkbox"/></p> <p>26 Local Contact Person or Organization <u>Simon</u></p> <p>27 Other Surveys in Which Included</p>	<p>28 No. of Stories <u>1 1/2</u></p> <p>29 Basement? <u>Partial</u> Yes <input checked="" type="checkbox"/> No <input type="checkbox"/></p> <p>30 Foundation Material <u>Concrete</u></p> <p>31 Wall Construction <u>Frame</u></p> <p>32 Roof Type & Material <u>Flat-Asph/Flt</u></p> <p>33 No. of Bays Front <u>none</u> Side <u>none</u></p> <p>34 Wall Treatment <u>Vertical Plank - Cedar</u></p> <p>35 Plan Shape <u>Irregular</u></p> <p>36 Changes (Explain in #42) Addition <input type="checkbox"/> Altered <input type="checkbox"/> Moved <input type="checkbox"/></p> <p>37 Condition Interior <u>good</u> Exterior <u>excellent</u></p> <p>38 Preservation Underway? Yes <input type="checkbox"/> No <input checked="" type="checkbox"/></p> <p>39 Endangered? By What? <u>Widening</u> Yes <input checked="" type="checkbox"/> No <input type="checkbox"/></p> <p>40 Visible from Public Road? Yes <input checked="" type="checkbox"/> No <input type="checkbox"/></p> <p>41 Distance from and Frontage on Road</p>	2 County
<p>7 City or Town If Rural, Township & Vicinity <u>Columbia</u></p> <p>8 Site Plan with North Arrow</p>  <p>9 Coordinates UTM Lat Long</p> <p>10 Site Building <input type="checkbox"/> Structure Object <input type="checkbox"/></p> <p>11 On National Register? Yes <input type="checkbox"/> No <input type="checkbox"/> 12 Is It Eligible? Yes <input type="checkbox"/> No <input type="checkbox"/></p> <p>13 Part of Estab Hist Dist? Yes <input type="checkbox"/> No <input type="checkbox"/> 14 District Potent'l? Yes <input type="checkbox"/> No <input type="checkbox"/></p> <p>15 Name of Established District</p>	<p>42 Further Description of Important Features</p> <p><u>29. Split level contemporary house; 34. Wall Treatment - rough sawn cedar vertical plank, chimney central; roof trim flashed with metal, no overhang; arch type flat. front door flash laminated with no rabbet. windows single casement, horizontal sliding glass & fixed glass in back; door & window trim plain; no stoop, front door recessed in set of porch on front.</u></p>	4 Present Name(s)	
<p>43 History and Significance</p> <p><u>Very contemporary house built in the early 1970's; house sits its extremely wooded lot.</u></p>	<p>44 Description of Environment and Outbuildings</p> <p><u>House sits on slight slope on a very wooded lot; patio in back overlooks woods in back.</u></p>	5 Other Name(s)	
<p>45 Sources of Information</p>	<p>46 Prepared by <u>Hicks/Materer</u></p> <p>47 Organization <u>City of WB</u></p> <p>48 Date <u>8-9-79</u> 49 Revision Date(s)</p>		

HISTORIC INVENTORY

BOAS006-527

<p>1 No</p> <p>2 County <u>Come</u></p> <p>3 Location of Negatives</p>	<p>4 Present Name(s) <u>Chunson, Inez Mae</u></p> <p>5 Other Name(s)</p>	1 NO
<p>6 Specific Location <u>111 Westwood</u> <u>1.55 Acres N PT NE SE</u></p> <p>7 City or Town If Rural, Township & Vicinity <u>Columbia</u></p> <p>8 Site Plan with North Arrow</p> 	<p>16 Thematic Category</p> <p>17 Date(s) or Period <u>1930 -</u></p> <p>18 Style or Design</p> <p>19 Architect or Engineer</p> <p>20 Contractor or Builder</p> <p>21 Original Use, if apparent <u>residence</u></p> <p>22 Present Use <u>residence</u></p> <p>23 Ownership Public <input type="checkbox"/> Private <input checked="" type="checkbox"/></p> <p>24 Owner's Name & Address, if known</p> <p>25 Open to Public? Yes <input type="checkbox"/> No <input checked="" type="checkbox"/></p> <p>26 Local Contact Person or Organization <u>Simon</u></p> <p>27 Other Surveys in Which Included</p>	2 County
<p>9 Coordinates UTM Lat Long</p> <p>10 Site <input type="checkbox"/> Building <input type="checkbox"/> Structure <input type="checkbox"/> Object <input type="checkbox"/></p> <p>11 On National Register? Yes <input type="checkbox"/> No <input type="checkbox"/></p> <p>12 Is It Eligible? Yes <input type="checkbox"/> No <input type="checkbox"/></p> <p>13 Part of Estab Hist Dist? Yes <input type="checkbox"/> No <input type="checkbox"/></p> <p>14 District Potent'l? Yes <input type="checkbox"/> No <input type="checkbox"/></p> <p>15 Name of Established District</p>	<p>28 No. of Stories</p> <p>29 Basement? Full Yes <input checked="" type="checkbox"/> No <input type="checkbox"/></p> <p>30 Foundation Material <u>Concrete</u></p> <p>31 Wall Construction <u>Brick & Frame</u></p> <p>32 Roof Type & Material <u>hip</u></p> <p>33 No. of Bays Front <u>None</u> Side <u>None</u></p> <p>34 Wall Treatment <u>horizontal board</u> <u>brick weatherboard</u></p> <p>35 Plan Shape <u>Irregular</u></p> <p>36 Changes (Explain in #42) Addition <input type="checkbox"/> Altered <input type="checkbox"/> Moved <input type="checkbox"/> <u>new</u></p> <p>37 Condition Interior <u>good</u> Exterior <u>excellent</u></p> <p>38 Preservation Underway? Yes <input type="checkbox"/> No <input checked="" type="checkbox"/></p> <p>39 Endangered? By What? <u>widening of Broadway</u> Yes <input checked="" type="checkbox"/> No <input type="checkbox"/></p> <p>40 Visible from Public Road? Yes <input checked="" type="checkbox"/> No <input type="checkbox"/></p> <p>41 Distance from and Frontage on Road</p>	4 Present Name(s)
<p>42 Further Description of Important Features <u>Chimney central; Roof type, cornice boxed plain; arch type flat. Front door 2 panels with 2 glass panels above & with embrasure; windows 2 dash & casement; moulding on door & windows plain; front porch set in right angle of house on small stoop.</u></p>	<p>Photo</p> 	5 Other Name(s)
<p>43 History and Significance <u>Representative early Columbia house and style of living that was evident in the 30's.</u></p>		
<p>44 Description of Environment and Outbuildings <u>House sits on an extremely wooded lot at the circular dead end of Westwood; white red iron fence in front & side, garage attached; house sits at angle on lot.</u></p>		
<p>45 Sources of Information</p>	<p>46 Prepared by <u>Shocks Materer</u></p> <p>47 Organization <u>CRWB</u></p> <p>48 Date <u>8-9-79</u> 49 Revision Date(s)</p>	