

**OCS PERMIT L21-035
SHELL MAGSEIS FAIRFIELD EUROPA 4D SURVEY 2022
PROTECTED SPECIES OBSERVER REPORT**

FINAL



22 May 2022

REPORT

OCS PERMIT L21-035 SHELL MAGSEIS FAIRFIELD EUROPA 4D SURVEY 2022 PROTECTED SPECIES OBSERVER REPORT

FINAL

Report Reviewer

Name	Date of Review
Chance Skinner	July 1, 2022
Katie Gideon	July 6, 2022

Final Report Approval

Name	Stephanie Milne
Title	Senior Environmental Manager
Signature	DocuSigned by: <i>Stephanie Milne</i>
Date	8/19/2022

Prepared by:

Prepared for:

RPS

Magseis Fairfield

20 Park Plaza,
Suite 322,
Boston, Massachusetts 02116

8921 South Sam Houston Parkway
Suite 100,
Missouri City, Texas, 77489

T +1 281-589-7257
E Stephanie.Milne@rpsgroup.com

T +1 281-703-7223
E Moe.Salhi@magseisfairfield.com

REPORT

Contents

	Acronyms and Abbreviations	V
1	EXECUTIVE SUMMARY	1
2	INTRODUCTION	2
	2.1 BOEM and NMFS Reporting Requirements.....	2
3	PROJECT OVERVIEW.....	9
	3.1 Vessel Summary.....	10
	3.2 Summary of Survey Equipment Used	11
4	MONITORING AND MITIGATION PROGRAM.....	12
	4.1 Monitoring: PSOs and PAM Operators	12
	4.2 Visual Monitoring: Protocols and Methods	13
	4.2.1 Daylight Visual.....	14
	4.3 Monitoring: PAM Protocols and Methods	14
	4.3.1 Onboard PAM.....	14
	4.3.2 PAM Parameters	14
	4.3.3 Hydrophone Deployment	16
	4.4 Monitoring: Data Collection	16
	4.4.1 Data Collection Requirements & Methods	17
	4.5 Mitigation Measures	17
	4.5.1 Strike Avoidance and Vessel Separation Distances	18
	4.6 Reporting	18
	4.6.1 Injured or Dead Protected Species	18
	4.6.2 Non-functioning PAM System During Source Activity.....	18
	4.6.3 Monthly Interim Reports	19
	4.6.4 Final Report.....	19
5	DATA RECORDS AND ANALYSIS METHODS.....	20
	5.1 Operation Activity.....	20
	5.2 Monitoring Effort	20
	5.2.1 Summary of Environmental Conditions.....	20
	5.3 Visual Sightings of Protected Species.....	21
	5.3.1 Closest point of approach	22
	5.3.2 Detection rate	22
	5.3.3 Behavior and behavior change	22
	5.4 Monitoring Tools Efficacy and Comparisons Assessment	23
	5.5 Mitigation Measures Implemented.....	23
	5.6 Data Quality Control	23
6	RESULTS	24
	6.1 Operation Activity.....	24
	6.2 Monitoring Effort	24
	6.3 Environmental Conditions.....	25
7	PROTECTED SPECIES OBSERVATION RESULTS.....	29
	7.1 Visual Sightings	29
	7.2 Acoustic Detection Summary	29
	7.3 Protected species incident reporting	29
	7.4 Summary of Mitigation Measures Implemented	29

REPORT

7.4.1	Mitigation for sound exposure from survey equipment	29
7.4.2	Mitigation for strike avoidance.....	29
8	LITERATURE CITED	30

Tables

Table 1:	BOEM Reporting Requirements	5
Table 2:	General program parameters.....	9
Table 3:	Summary of dates in areas of operation by vessel.....	9
Table 4:	Summary of key program events on the <i>Sanco Sword</i>	10
Table 5:	Summary of project vessel specifications	10
Table 6:	Survey equipment operated by the survey vessel	11
Table 7:	Visual monitoring methodology on the <i>Sanco Sword</i>	13
Table 8:	Beaufort Sea state scale.....	21
Table 9:	Change in behavior state analysis variables	22
Table 10:	Quality control editing performed by RPS on PSO datasets by data field.....	23
Table 11:	Summary of regulated sound source operations on each survey vessel	24
Table 12:	Summary of monitoring effort, visual and acoustic, by vessel and by source activity status	24
Table 13:	Total monitoring effort, visual and acoustic, during day and night by airgun source activity status on the <i>Sanco Sword</i>	25
Table 14:	Summary of visibility during visual monitoring effort on the <i>R/V Sanco Sword</i>	26
Table 15:	Summary of Beaufort Sea state during visual monitoring during the survey.....	27
Table 16:	Summary of Swell Height during visual monitoring during the survey.....	27
Table 17:	Summary of precipitation during visual monitoring during the survey	28

Figures

Figure 1:	Simplified pathway of data through the PAM system onboard the <i>Sanco Sword</i>	15
Figure 2:	Diagram of 6-hydrophone element separation on the <i>Sanco Sword</i> 25m hydrophone array cable	15

REPORT

Appendices

APPENDIX A : BOEM PERMIT, NMFS BIOLOGICAL OPINION AND LOA

APPENDIX B : ENVIRONMENTAL MONITORING PLAN

APPENDIX C : SURVEY VESSEL PHOTOS

APPENDIX D : PSO AND PAM OPERATORS

APPENDIX E : RETICLE BINOCULAR CALIBRATION TABLE

APPENDIX F : VESSEL SPECIFIC PAM DEPLOYMENT PROCEDURES

**APPENDIX G : EXCEL DATA SHEETS OF MONITORING EFFORT, SOURCE OPERATIONS
AND DETECTIONS OF PROTECTED SPECIES DURING THE SURVEY**

APPENDIX H : LETTER OF DATA CERTIFICATION FROM LEAD

REPORT

Acronyms and Abbreviations

ADC	Analog Digital Converter
BO	Biological Opinion on the Federally Regulated Oil and Gas Program Activities in the GOM
BOEM	Bureau for Ocean Energy Management
BZ	Buffer Zone
CPA	Closest Point of Approach
DAQ	Data Acquisition Unit
dB	Decibel
dB re 1 μ Pa (rms)	Decibel related to 1 micropascal (root mean square)
EOL	End of Line
EOW	End of Watch
EPU	Electronic Processing Unit
EZ	Exclusion Zone
FFT	Engine Noise Fast Fourier Transform
FV	Full Volume
GOM	Gulf of Mexico
GPS	Global Positioning System
HF	High Frequency
Hz	hertz
kHz	Kilohertz
km	Kilometer
LF	Low Frequency
m	Meters
MF	Mid Frequency
min	Minute/s
MMPA	Marine Mammal Protection Act
NMFS	National Marine Fisheries Service
PAM	Passive Acoustic Monitoring
PSO	Protected Species Observer
RPAM	Remote Passive Acoustic Monitoring
s	Second/s
SOL	Start of Line
SOW	Start of Watch
SS	Soft Start
TEAMS	Microsoft Teams (Remote Communication Platform)
TOAD	Time-of-Arrival-Distance
TV	Team Viewer (Remote Viewing Software)
UNID	Unidentified
USB	Universal Serial Base
USFWS	United States Fish and Wildlife Service
UTC	Coordinated Universal Time
VSAT	Very Small Aperture Terminal

REPORT

1 EXECUTIVE SUMMARY

The Shell Europa 2022 4D Ocean Bottom Node (OBN) survey was conducted by Magseis Fairfield in federal waters of the Gulf of Mexico (GOM) off the coast of Texas. The Europa 2022 4D OBN survey comprises the Mississippi Canyon protraction areas, US Gulf of Mexico, operating under survey permits. This report is the Final Protected Species Report for the Europa 2022 4D OBN, conducted under BOEM Lease L21-035 and covers the protected species monitoring and mitigation efforts on the source vessel *Sanco Sword* utilized by Shell and Magseis Fairfield for this program.

The *Sanco Sword* towed the acoustic source and conducted operations under Lease L21-035, from 12 May 2022 to 22 May 2022.

Protected Species Observers (PSOs) and Passive Acoustic Monitoring (PAM) Operators, provided through RPS, were assigned to the vessel conducting 24-hour source operations to undertake visual and acoustic observations and implement mitigation protocols, in accordance with the BOEM survey permit and the NMFS Biological Opinion on the Federally Regulated Oil and Gas Program Activities in the Gulf of Mexico (BO). Mitigation protocols for this survey included establishment of buffer zones (BZ) and exclusion zones (EZ) for marine mammals and other protected species including sea turtles, visual and acoustic monitoring, and strike avoidance mitigation measures. The *Sanco Sword* had three PSOs and a four PAM tech operators onboard the vessel.

For the survey conducted under Lease L21-035, the *Sanco Sword* acoustic sources were active for a total of 187 hours and 25 minutes, of which 143 hours and 01 minute were at full volume. PSOs conducted visual observations for a total of 146 hours and 07 minutes, and PAM operators monitored for a total of 211 hours and 04 minutes.

There were no detection events of protected species during the program in the Mississippi Canyon protraction areas, US Gulf of Mexico.

There were no visual or acoustic detections of marine mammals or sea turtles during the program.

There were no observations of dead/injured protected species during the program.

In accordance with stipulations set forth under Lease L21-035 and the GOM BO, there were no mitigation actions implemented for the sound sources, neither delays to activation of the source nor voluntary turtle pauses. No strike avoidance maneuvers for protected species were necessary during the program.

REPORT

2 INTRODUCTION

The Shell Europa 2022 4D OBN survey was conducted by Magseis Fairfield in federal waters of the Gulf of Mexico (GOM) off the coast of Texas. The Europa 2022 4D OBN survey comprises the Mississippi Canyon protraction areas, US Gulf of Mexico, operating under survey permits. This report is the Final Protected Species Report for the Europa 2022 4D OBN, conducted under BOEM Lease L21-035 and covers the protected species monitoring and mitigation efforts on the source vessel *Sanco Sword* utilized by Shell and Magseis Fairfield for this program.

National Marine Fisheries Service (NMFS) and BOEM have advised that sound-producing survey equipment operating in the hearing range of marine species has the potential to cause acoustic harassment, particularly to marine mammals. Protected species monitoring for the program was conducted in accordance with BOEM and NMFS standards outlined in the 2020 Biological Opinion on the Federally Regulated Oil and Gas Program Activities in the Gulf of Mexico (BO).

The survey company conducting operations was responsible for contracting Protected Species Observers (PSOs) through a provider to conduct monitoring and mitigation for protected species, including marine mammals, sea turtles, Gulf sturgeon, oceanic white-tipped shark and giant manta rays during their activities. Monitoring and mitigation procedures that were implemented during the 2022 program are described in Section 4 of this report.

2.1 BOEM and NMFS Reporting Requirements

This report summarizes the information required by the BOEM survey permit L21-035 and the BO, identified in Table 1. A copy of the BOEM permit is provided in Appendix A and an Environmental Management Plan (EMP) is provided in Appendix B, documenting reporting requirements from the survey permit and NMFS BO.

REPORT

Table 1: BOEM Reporting Requirements

Required Content	Source Reference	Location Addressed in Technical Report
<p>PSOs must use a standardized data collection form, whether hard copy or electronic. PSOs shall record detailed information about any implementation of mitigation requirements, including the distance of animals to the acoustic source and description of specific actions that ensued, the behavior of the animal(s), any observed changes in behavior before and after implementation of mitigation, and if shutdown was implemented, the length of time before any subsequent ramp-up of the acoustic source. If required mitigation was not implemented, PSOs should record a description of the circumstances.</p>	<p>NMFS BO Appendix A</p>	<p>APPENDIX G Excel Data Sheets of Monitoring Effort, Source Operations and Detections of Protected Species During the Survey</p>
<p>The MMPA authorization (as applicable) and BOEM Permit/Plan holder shall submit a draft comprehensive report to BOEM/BSEE (protectedspecies@boem.gov and protectedspecies@bsee.gov) and NMFS (nmfs.psoreview@noaa.gov) on all activities and monitoring results within 90 days of the completion of the survey or expiration of the MMPA authorization (as applicable) or BOEM Permit/Plan, whichever comes sooner, or if an issued MMPA authorization is valid for greater than one year, the summary report must be submitted on an annual basis,. The report must describe all activities conducted and sightings of protected species near the activities, must provide full documentation of methods, results, and interpretation pertaining to all monitoring, and must summarize the dates and locations of survey operations and all protected species sightings (dates, times, locations, activities, associated survey activities, and information regarding locations where the acoustic source was used). A final report must be submitted within 30 days following resolution of any comments on the draft report.</p>	<p>NMFS BO Appendix A</p>	<p>This Technical Report</p>
<p>The MMPA authorization (as applicable) and BOEM Permit/Plan holder must report sightings of any injured or dead aquatic protected species immediately, regardless of the cause of injury or death. For injured or dead non-marine mammal aquatic protected species, report incidents to the hotlines listed at https://www.fisheries.noaa.gov/report (phone numbers vary by state). For reporting dead or injured marine mammals, refer to the reporting requirements specified in the MMPA authorization (as applicable), associated with the activity being conducted.</p>	<p>NMFS BO Appendix A</p>	<p>7.3 Protected species incident reporting</p>
<p>SEISMIC SURVEY OPERATION, MONITORING, AND REPORTING GUIDELINES: The applicant will follow the guidance provided under Appendix A. Seismic Survey Mitigation and Protected Species Observer Protocols found in the Biological Opinion issued by the National Marine Fisheries Service on March 13, 2020. The guidance can be accessed on NOAA</p>	<p>BOEM Survey Permit L21-035</p>	<p>This Technical Report</p>

REPORT

Required Content	Source Reference	Location Addressed in Technical Report
Fisheries internet website at https://www.fisheries.noaa.gov/resource/document/appendices-biological-opinion-federallyregulated-oil-and-gas-survey-gulf-mexico .		
VESSEL-STRIKE AVOIDANCE/REPORTING: The applicant will follow the guidance provided under Appendix C. Gulf of Mexico Vessel Strike Avoidance and Injured/Dead Aquatic Protected Species Reporting Protocols found in the Biological Opinion issued by the National Marine Fisheries Service on March 13, 2020. The Appendix can be accessed on the NOAA Fisheries internet site at https://www.fisheries.noaa.gov/resource/document/appendicesbiological-opinion-federally-regulated-oil-and-gas-survey-gulf-mexico	BOEM Survey Permit L21-035	7.3 Protected species incident reporting 7.4.2 Mitigation for strike avoidance.
NMFS and BSEE must be notified via email (nmfs.psoreview@noaa.gov and protectedspecies@bsee.gov , respectively) as soon as practicable with the time and location off any operations conducted without an active PAM system. The notification will include the vessel name, the time and location (GIS position) in which the PAM system ceased function where seismic operations continued.	NMFS BO Appendix A	4.6.2 Non-functioning PAM System During Source Activity

REPORT

NMFS LOA

<p>PSOs must use standardized electronic data forms. PSOs must record detailed information about any implementation of mitigation requirements, including the distance of marine mammals to the acoustic source and description of specific actions that ensued, the behavior of the animal(s), any observed changes in behavior before and after implementation of mitigation, and if shutdown was implemented, the length of time before any subsequent ramp-up or activation of the acoustic source. If required mitigation was not implemented, PSOs must record a description of the circumstances.</p>	<p>NMFS LOA, Section 5 (c)</p>	<p>Appendix G Excel Data Sheets of Monitoring Effort, Source Operations and Detections of Protected Species During the Survey</p>
<p>The Holder must submit a summary report to NMFS on all activities and monitoring results within 90 days of the completion of the survey or expiration of the LOA, whichever comes sooner, and must include all information described above under section 5(c) of this LOA. If an issued LOA is valid for greater than one year, the summary report must be submitted on an annual basis.</p> <p>The report must describe activities conducted and sightings of marine mammals, must provide full documentation of methods, results, and interpretation pertaining to all monitoring, and must summarize the dates and locations of survey operations and all marine mammal sightings (dates, times, locations, activities, associated survey activities, and information regarding locations where the acoustic source was used). In addition to the report, all raw observational data must be made available to NMFS.</p>	<p>NMFS LOA, Section 6 (a) i-ii</p>	<p>This Technical Report</p>
<p>The Holder must provide geo-referenced time-stamped vessel track lines for all time periods in which airguns (full array or single) were operating. Track lines must include points recording any change in airgun status (e.g., when the airguns began operating, when they were turned off). GIS files must be provided in ESRI shapefile format and include the UTC date and time, latitude in decimal degrees, and longitude in decimal degrees. All coordinates must be referenced to the WGS84 geographic coordinate system.</p>	<p>NMFS LOA, Section 6 (a) iv</p>	<p>Appendix G Excel Data Sheets of Monitoring Effort, Source Operations and Detections of Protected Species During the Survey</p>
<p>The draft report must be accompanied by a certification from the lead PSO as to the accuracy of the report, and the lead PSO may submit directly to NMFS a statement concerning implementation and effectiveness of the required mitigation and monitoring</p>	<p>NMFS LOA, Section 6 (a) v</p>	<p>Appendix H</p>
<p>In the event that personnel involved in the survey activities discover an injured or dead marine mammal, the Holder must report the incident to the Office of Protected Resources (OPR), NMFS and to the Southeast Regional Stranding Network as soon as feasible.</p>	<p>NMFS LOA, Section 6 (c) i</p>	<p>7.3 Protected species incident reporting</p>

REPORT

In the event of a ship strike of a marine mammal by any vessel involved in the survey activities, the LOA-holder must report the incident to OPR, NMFS and to the Southeast Regional Stranding Network as soon as feasible.

NMFS LOA,
Section 6 (c) ii

7.4.2 Mitigation for strike avoidance.

REPORT

3 PROJECT OVERVIEW

The Europa 2022 4D OBN will be the second survey done in the area, it was designed to focus on repeating a small portion of the Europa 2012 OBN baseline survey in compliance with BOEM regulations and guidelines. The main objective of the survey is the acquisition of high quality 4D seismic data to improve understanding of reservoir connectivity, monitor water movement since 2012 and de-risk two potential well locations. The high quality 4D seismic acquisition is fundamental to de-risk and optimize new development well locations; improve understanding of reservoir connectivity, pressure support, compaction, and subsidence; and monitor waterfront movements. It can also help to improve the forecast of produced oil, produce water, and water breakthrough.

The Europa survey area is located 139.34 kilometers (75.24 nautical miles) southeast of Port Fourchon, in the Mississippi Canyon protraction areas, US Gulf of Mexico. Water depths in this portion of the program area ranged from approximately 1066 to 1250 meters. The working prospect covers approximately 100 square kilometers, with the node patch covering approximately 42 square kilometers in the center of the survey area Table 2.

Table 2: General program parameters

Area Parameters	
General Location:	US Gulf of Mexico, Mississippi and Atwater Canyon Area
Prospect Size (km ²):	100
Water depth	1066 to 1250 meters
Port location	Port Fourchon
Source Vessel	<i>Sanco Sword</i>
Other Vessels Involved:	<i>Olympic Artemis</i> (node vessel), <i>Victory G</i> (support vessel)

Table 3 outlines the dates each vessel was in the portion of the program area covered in this permit and **Table 4** outlines the key program events.

Table 3: Summary of dates in areas of operation by vessel

Vessel Name	Dates on Project		Area of Operation
<i>Sanco Sword</i>	12 May 2022	22 May 2022	Mississippi Canyon
<i>Olympic Artemis</i>	01 May 2022	03 May 2022	Mississippi Canyon
<i>Victory G</i>	01 May 2022	03 May 2022	Mississippi Canyon

REPORT

Table 4: Summary of key program events on the *Sanco Sword*

Event	<i>Sanco Sword</i>
PSO team mobilizes	12 May 2022
Kick-off meetings	09 May 2022
Vessel departs dock - PSO effort begins	12 May 2022
Array testing begins	13 May 2022
Data acquisition commences	13 May 2022
Extended breaks in acquisition	None
Data acquisition complete	22 May 2022
Vessel reaches dock - PSO effort complete	22 May 2022

3.1 Vessel Summary

The Europa 2022 4D OBN survey program was undertaken by the *Sanco Sword*. The *Sanco Sword* conducted data acquisition for the survey area from 12 May 2022 to 22 May 2022. All project vessels mobilized out of Fourchon. The port of call for the duration of this project was Port Fourchon.

Specifications of each vessel are provided in Table 5 and photos of each vessel are included in Appendix C.

Table 5: Summary of project vessel specifications

Vessel Name	Vessel Operator	Length meters (m)	Width meters (m)	Production Speed knots (kts)	Max Speed knots (kts)
<i>Sanco Sword</i>	Sanco Holding AS	96.15	23.0	3.9	17
<i>Olympic Artemis</i>	Olympic Shipping AS	87.75	19	0.7	13.4
<i>Victory G</i>	Groen	53.80	13.80	3.9	13.0

REPORT

3.2 Summary of Survey Equipment Used

The *Sanco Sword* towed an acoustic source comprised of two source arrays with three strings per array; the configuration is described in Table 6. Each array was activated in succession with the total operating source volume on the vessel at 5110 cubic inches. The design while in acquisition was a “flip flop” pattern for a dual source, with the shot point interval every 25 meters at survey speeds of no more than 4.7 knots (water speed) and 4.1 knots (bottom speed).

Table 6: Survey equipment operated by the survey vessel

<i>Sanco Sword</i>	
Energy Source	Frequency/Energy Specifications
Bolt 1900 LLXT air guns	Frequency: 0-200 Hertz Intensity: ~267dB re 1µPa
Two towed source arrays Three strings per array 10-12-10 elements per string	Full Volume: 5110 cubic inches Full volume activity was the simultaneous activation of the 32 elements in one source array

REPORT

4 MONITORING AND MITIGATION PROGRAM

This section describes the protected species monitoring and mitigation measures established to meet the requirements of BOEM permit and NMFS BO. Program mitigation measures were designed to minimize potential impacts of the survey activities on marine mammals, sea turtles, and other protected species of interest.

The following monitoring protocols were implemented to meet these objectives, and each are described in detail in a sub-section below:

Sanco Sword

- Visual observations were required to be conducted from port to port during daytime hours, to provide real-time sighting data, allowing for the implementation of mitigation procedures as necessary.
- A PAM system was deployed with PAM operators in place to be conduct continuous acoustic monitoring, day and night, during source activity or when source activity was anticipated, to augment visual observations, implement mitigation measures, and provide additional marine mammal detection data.
 - In recognition of brief periods of PAM malfunction/downtime, the NMFS BO allowed for the sound source to remain active for 30 minutes without acoustic monitoring, both day and night. It also allowed for an additional two hours of no acoustic monitoring during the day if visual observations were continuous, sea state was at B4 or below, and there had been no acoustic detections in the past two hours.
 - Outages over 30 minutes were reported to NMFS directly, describing the date, time, duration, location, source activity, reason for outage, resolution and follow up.
- Protected species buffer and exclusion zones (EZs) were established around the regulated sound source, with delays to initiation and shutdowns of the active source, as well as voluntary turtle pauses on the *Sanco Sword*, implemented when protected species were detected within these zones.

4.1 Monitoring: PSOs and PAM Operators

Trained and experienced PSOs and PAM Operators were assigned to the *Sanco Sword* during survey activities to conduct the monitoring for protected species, record and report detections, and request mitigation actions in accordance with the established regulatory requirements and monitoring plan.

RPS was responsible for ensuring that each PSO and PAM Operator met the minimum requirements set forth by BOEM in Lease Area stipulations and by NMFS. BOEM and NMFS PSO requirements include training in protected species identification and behavior, in addition to field experience in protected species observation in the Atlantic Ocean or the Gulf of Mexico.

RPS was responsible for the provision of training certifications and resumes to be reviewed and approved by BOEM prior to deployment on the vessel.

RPS was responsible for providing the PSOs and PAM Operators with vessel-specific and survey contractor-specific training and Environmental Project Inductions were provided by RPS and Shell during project kick-off meetings, conducted prior to the start of survey operations and prior to scheduled crew changes.

All certified PSOs and PAM Operators who were deployed during the program operations are listed in Appendix D.

REPORT

4.2 Visual Monitoring: Protocols and Methods

A team of PSOs were deployed on the *Sanco Sword* in sufficient numbers to meet the monitoring requirements of that vessel, as outlined in Table 7. PSOs monitored while the vessel was in transit and prior to and during all sound source operations conducted by the vessel. Visual monitoring was also conducted during all periods between sound source activities to collect additional protected species data. One or two PSO monitored at a time and PSOs rotated monitoring shifts as needed to maximize concentration and to meet the watch requirements of the Lease Area (watch periods not to exceed two hours without a minimum one-hour break, and a maximum duration or 12 hours in a 24-hour period).

Visual monitoring locations on the *Sanco Sword* were selected in consideration of the following factors:

1. To afford PSOs a 360-degree viewpoint around the vessel and acoustic sources, such that the exclusion zones (EZ) around the sound sources and the strike avoidance separation distances could be simultaneously monitored,
2. Provide the highest vantage point possible to allow for monitoring out to the greatest distances ahead of, and around, the vessel,
3. Provide shelter from inclement weather, as needed,
4. Provide real-time communication with vessel, equipment operators, and remote PAM operator.

PSOs conducted their visual monitoring by actively scanning with the naked eye out to the furthest observation points visible, methodically sweeping areas closer to the vessel and focusing on the EZs and ahead of the vessel. PSOs conducted regular sweeps of the surrounding areas using magnification devices as described below. PSOs monitored for cues that might indicate the presence of protected species including but not limited to splashing, footprints, blows, and presence of other marine species (diving seabirds, fish feeding activity, etc.).

Table 7: Visual monitoring methodology on the *Sanco Sword*.

	<i>Sanco Sword</i>
Total Number of PSOs	3
Number of PSOs on Watch - Day	2
Visual monitoring equipment- Day	Reticle Binoculars, Big Eyes
Visual monitoring conducted at night	N/A
Visual monitoring equipment (Night)	N/A
Range Estimation	Reticle binoculars Comparison to object of known distance
Primary Monitoring Location	Bridge

REPORT

Displays inside the bridge showed current information about the vessel (e.g. position, speed, heading, etc.), sea conditions (e.g. water depth, sea temperature, etc.), and weather (e.g. wind speed and direction, air temperature, etc.). Environmental conditions, along with vessel and acoustic source activity, were recorded at least once an hour, or every time there was a change of one or more of the variables (for example, visibility, sea state, etc.).

4.2.1 Daylight Visual

The PSOs on board were equipped with hand-held reticle binoculars, big eyes binoculars, and digital single lens reflex (DSLR) cameras with zoom lens to aid in visual watches conducted during the day. PSO teams used field notebooks to record data while on watch and laptops were used to enter data.

Range estimates were made by comparison to object of known distance, as well as with reticle binoculars. Reticle binoculars were calibrated whenever possible to ensure accuracy of distance data. These reticle calibration tables are provided in Appendix E.

4.3 Monitoring: PAM Protocols and Methods

4.3.1 Onboard PAM

Acoustic monitoring was used to augment visual monitoring efforts in the detection, identification and locating of marine mammals. Acoustic monitoring was required to be conducted continuously, day and night, during all source operations and on any day that production was expected.

Acoustic monitoring was undertaken by trained and experienced PAM Operators, each of whom had completed a BOEM-accepted PSO training course and an RPS in-house PAM training course, which includes use of the PAM systems on board a vessel. PAM monitoring shifts were no longer than four hours in duration followed by at least a two-hour break. .

The PAM systems were installed on the source vessel in a location which provided space for the system, allowed for quick communication with the navigation team and source operators. Information about the vessel (including position, heading, and speed), water depth, source activity, and PAM system status (including cable deployments/retrievals, changes to the system) were recorded at least once every shift or whenever any of the parameters changed.

Acoustic monitoring for marine mammals was conducted aurally and visually, utilizing PAMGuard software installed on the PAM system. Low to mid-frequency delphinid whistles, clicks, and burst pulses, as well as sperm whale clicks and baleen whale vocalizations, could be visualized in PAMGuard's spectrogram modules. Odontocete clicks could also be visualized in low frequency (LF) and high frequency (HF) click detector modules. Settings adjustments to amplitude range, amplitude triggers, and spectral content filters, among others, could be made in PAMGuard's spectrogram. Click detector modules were utilized to maximize the distinction between cetacean vocalizations and ambient signal. The map module within PAMGuard could be utilized to attempt localizing the position and range of vocalizing marine mammals. Sound recordings could be made using the HF and LF sound recording modules when potential marine mammal vocalizations were detected, or when the operator noted unknown or unusual sound sources.

4.3.2 PAM Parameters

Passive acoustic monitoring systems, designed to detect most species of marine mammals, were installed on the *Sanco Sword*. The systems were developed by Seiche Measurements Limited and consisted of the following main components: a tow cable with hydrophone array attachment, a deck cable, sounds cards, a computer and a suite of analysis software. Spare systems were also present on board the *Sanco Sword*, in the event the main system components became damaged or inoperable. The

REPORT

diagram in Figure 1 is a simplified depiction of the PAM system installed on the source vessel. Further PAM system specifications can be found in Appendix F.

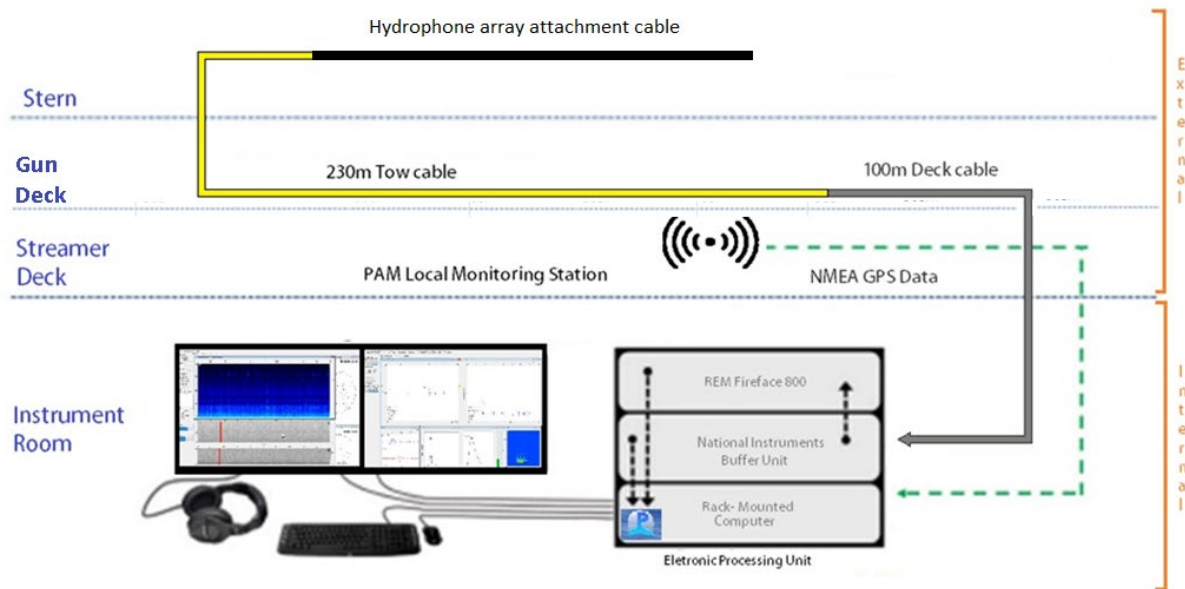


Figure 1: Simplified pathway of data through the PAM system onboard the *Sanco Sword*.

The linear hydrophone array attachment cable on the *Sanco Sword* contained six individual hydrophone elements and a depth transducer, with spacing as shown in Figure 2. The forward hydrophone pair (H1, H2) was used to analyze and record LF sound (10 through 24,000 Hz); the middle hydrophone pair (H3, H4) was used to analyze and record middle frequencies (200 through 200,000 Hz), and the trailing hydrophone pair (H5, H6) was used to analyze and record HF sound (2,000 through 200,000 Hz).

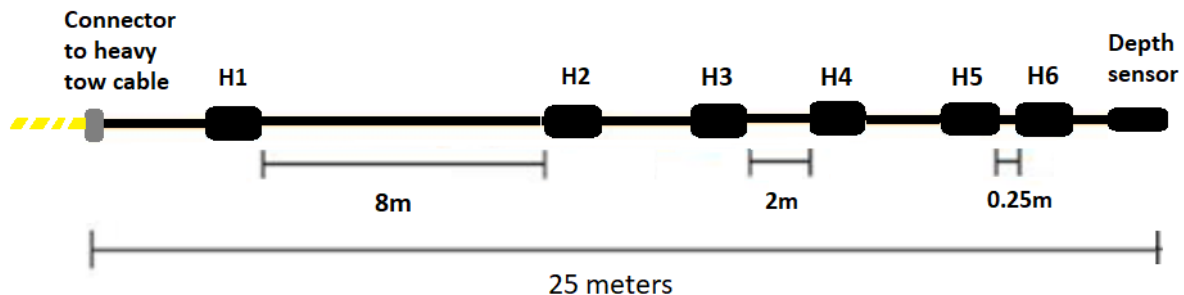


Figure 2: Diagram of 6-hydrophone element separation on the *Sanco Sword* 25m hydrophone array cable

The hydrophone array section was attached to a 230-meter heavy duty tow cable installed on the back deck of the *Sanco Sword*. The deck cable interfaced between the tow cable, and the EPU located at the monitoring station. The EPU contained a buffer unit with Universal Serial Base (USB) output, an RME Fireface 800 Analog Digital Converter (ADC) unit with firewire output, and a rack-mounted computer. A Global Positioning System (GPS) feed was supplied by the vessel's navigation system and connected to the PAM system using a USB port. Data from the hydrophone cable's depth transducer was routed through the buffer unit to the computer, via USB connection. The acoustic monitoring software PAMGuard was utilized for monitoring during the program.

Raw feed from the two designated HF hydrophone elements was digitized in the buffer unit using an analogue-digital National Instruments data acquisition (DAQ) soundcard at a sampling rate of 500 kHz.

REPORT

The output was filtered for HF content and visualized using the PAMGuard software. PAM Operators configured settings for digital pre-filter and trigger filters to optimize the detection capabilities of their vessels' system. PAMGuard used the difference between the time that a signal arrived at each of the two hydrophones to calculate and display the bearing to the source of the signal. A scrolling bearing/time module displayed the filtered data in real time, allowing for the detection and directional mapping of click trains. Additional components of the HF click detector system in PAMGuard were an amplitude/time display that registered click intensity data in real time, as well as click waveform, click spectrum, and Wigner plot displays, providing the PAM Operator immediate review of individual click characteristics in the identification process.

Raw feed from the designated LF hydrophone elements was routed from the buffer unit to the RME Fireface 800 unit, where it was digitized at a sampling rate of 48 kHz. The relatively LF output was further processed within PAMGuard by applying Engine Noise Fast Fourier Transform (FFT) filters, including click suppression and spectral noise removal filters (e.g. median filter, average subtraction, Gaussian kernel smoothing and thresholding). Filtered LF content was visualized in two spectrograms, one displaying two channel feeds at frequency ranges of three to 24 kHz, and another displaying one channel feed at a frequency range of 0 to 3 kHz. LF click detector modules allowed for review of individual click characteristics as well as the detection and tracking of click trains.

A map module on the LF system interfaced with GPS data provided by the vessel to display the vessel location and could be used to determine range and bearing estimates based on clicks tracked in the click detector module. PAMGuard contains a function for calculating the range to vocalizing marine mammals based upon the least squares fit test. This method is most effective with animals that are relatively stationary in comparison to the moving vessel, such as humpback whales. The mathematical function estimates the range to vocalizing marine mammals by calculating the most likely crossing of a series of bearing lines generated from tracked clicks or whistles and plotted on a map display. Additionally, the bearings of detected whistles and moans were calculated using a Time-of-Arrival-Distance (TOAD) method (the signal time delay between the arrival of a signal on each hydrophone is compared), and presented on a radar display, along with amplitude information for the detected signal as a proxy for range.

4.3.3 Hydrophone Deployment

On the *Sanco sword*, the hydrophone cable was deployed from a winch on the streamer deck from the center of the vessel's stern. When fully deployed the trailing end of the PAM cable was 100 meters astern of the vessel. As deployed in the middle of the two source arrays, the trailing pair of hydrophones were approximately 25 meters from the center of each array, and tow depths averaged 14 meters.

A more detailed description of the hydrophone deployment methods for the *Sanco Sword* can be found in Appendix F.

4.4 Monitoring: Data Collection

During or immediately after each detection event, the PSOs and PAM Operators recorded the detection details in a standardized datasheet provided to them by RPS. Excel data forms included tabs for project data, monitoring effort data, source operations data, and protected species detection data. RPS supplied a set of standardized variables for specific data fields that were on the data form provided to their PSOs.

Each detection event was linked to an entry on an effort datasheet where specific environmental conditions and vessel activity were logged.

Species identifications were made for visual detections whenever the distance of the animal(s), length of the sighting, and visual observation conditions allowed. Whenever possible during detections, photographs were taken with DSLR cameras that had telephoto lenses. Marine mammal identification manuals were consulted, and photos were examined during observation breaks to confirm identifications.

REPORT

While acoustic monitoring does not allow assessment of group size with the same level of precision as by visual observation, the LF and HF click detector modules in PAMGuard allow PAM Operators to identify when multiple animals are vocalizing simultaneously or in very close succession. Click detectors present cetacean click trains on computer displays, spatially differentiated by relative bearings to the hydrophone array, so when multiple click trains occur simultaneously or in close succession, and the click trains come from different bearings, the PAM Operator knows the click trains originate from different animals. While this does not allow the PAM Operator to estimate a total group size, it does provide the PAM Operator an estimate for the minimum group size.

4.4.1 Data Collection Requirements & Methods

Data was collected to meet the requirements of BOEM and NMFS as summarized in Table 1 of this report.

PSOs and PAM Operators collected data in handwritten notepads and/or on portable tablet devices during watches. During watch breaks and at the end of daylight hours, data was compiled in proprietary data forms on laptop computers and backed up on portable hard drives.

4.5 Mitigation Measures

The following mitigation actions were required for visual and acoustic detections of marine mammals and sea turtles, including Shell voluntary enhanced mitigation measures, on the Europa 4D OBN survey:

- Establishment of Buffer Zone (BZ) around acoustic array
 - 1500-meter BZ for all true whales
 - 1000-meter BZ for all other marine mammals and sea turtles
- Establishment of Exclusion Zone (EZ) around energy sources with operating frequencies below 200 kHz for operations
 - 1500-meter EZ for all true whales
 - 500 meters for all other marine mammals
 - 100 meters: A 6-shot turtle pause shall be implemented for any turtles within 100 meters of the source, such that the turtle is greater than 200m from the array upon resumption of source activity (Shell voluntary enhanced mitigation measure for the *Sanco Sword* only)
- Search periods of 30 minutes, conducted visually and acoustically (daytime) or acoustically (all periods of reduced visibility, including night) prior to the initiation of the acoustic array from silence.
- If marine mammals or sea turtles were detected inside their respective BZ during the search period prior to the initiation of the source, delays to the initiation of the sound sources were implemented until all animals had been observed exiting the BZ, or when the animals were not observed exiting, 15 minutes for small odontocetes and 30 minutes for all other marine mammals and sea turtles were implemented. All delays for acoustic-only detections were for 30 minutes.
- Shutdown of the active source upon detection of marine mammals inside their respective EZ. Shutdown was not required for dolphins of the genera *Steno*, *Tursiops*, *Stenella*, and *Lagenodelphis*. In the event of an acoustic detection of dolphins inside the EZ, unless a visual observer or PAM Operator could confirm that the animals detected were not of one of the four shutdown-exempted genera listed above, the detection was assumed to have been of one of those genera, and no shutdown was required.
- Once the sound source had been shut down for a protected species detection, operations would resume with ramp up following at least either all animals were observed exiting the exclusion zone, or when they were not observed exiting, 30 minutes had passed.

REPORT

4.5.1 Strike Avoidance and Vessel Separation Distances

The following strike avoidance procedures were implemented for detections of protected species in the program area.

- Vessel operators must maintain a vigilant watch for all aquatic protected species. Vessels must slow down, stop their vessel, or alter course, as appropriate and regardless of vessel size, to avoid striking any protected species, including marine mammals, sea turtles, and ESA-listed fish species such as Gulf sturgeon, oceanic white-tipped shark and giant manta ray.
- When protected species are sighted while a vessel is underway, the vessel should take act avoid violating the relevant minimum separation distances listed below. If protected species are sighted within their relevant separation distance, the vessel should reduce speed and/or shift the engine to neutral, not engaging the engines until animals are clear of the area. Vessels were not required to shift into neutral for animals that voluntarily approach. For vessels limited in maneuverability, maintaining separation distances were not required if doing so would put the safety of crew or vessel at risk. The minimum separation distances are:
 - 500 m: All baleen whales including the Rice’s whale
 - 100 m: Sperm whales
 - 50 m: All other marine mammals (including manatees), and sea turtles, and the ESA-listed fish species.
- Vessel speeds must be reduced to 10 knots or less when mother/calf pairs, pods, or large assemblages of any marine mammal are observed near a vessel.
- Any large unidentifiable whale should be mitigated for as a baleen whale.

4.6 Reporting

Reporting requirements of the BOEM Lease Area are outlined in Table 1. Both BOEM and NMFS require that monthly interim reports and a final program report be prepared, detailing source operations, PSO/PAM effort, detection of protected species and any mitigation measures taken.

4.6.1 Injured or Dead Protected Species

Any injured or dead marine mammal or sea turtle observed either by a PSO on watch or by a crew member was required be reported to BOEM and NMFS as described in Table 1. Reporting requirements included a phone notification to the NMFS Regional Stranding hotline as soon as practicably possible, made by either the Lead PSO or shore based PSO Provider, as communications permitted from the vessel.

In the event of an injured or dead protected species detection, the Lead PSO would also prepare a written report in accordance with NMFS standard reporting guidelines, using the template provided by BOEM in the lease, which would be submitted to the agencies.

4.6.2 Non-functioning PAM System During Source Activity

RPS has prepared reports for each PAM outage event during source activity to meet the GOM BO report requirements outlined in Table 1 of this report. PAM outage reports for the *Sanco Sword* were submitted to NMFS and BOEM on the day of the event.

REPORT

4.6.3 Monthly Interim Reports

RPS has prepared monthly interim reports to meet the BOEM lease and NMFS Biological Opinion report requirements outlined in Table 1 of this report. Interim reports for the *Sanco Sword* were submitted on 01 June 2022.

4.6.4 Final Report

RPS has prepared this technical report to meet the BOEM lease and NMFS Biological Opinion final report requirements outlined in Table 1 of this report. Each of the elements of the required final PSO report is provided in Table 1 referencing the section in this technical report where the element is addressed.

REPORT

5 DATA RECORDS AND ANALYSIS METHODS

5.1 Operation Activity

PSOs and PAM Operators collected the operational status of regulated equipment each day that the equipment was deployed on the vessel.

Each vessel recorded the start of line (SOL) times and the end of line (EOL) times for the equipment during acquisition. The vessels also recorded the status of the equipment while acquisition occurred by noting full power or shutdowns due to mitigation actions.

5.2 Monitoring Effort

PSOs and PAM Operators recorded monitoring effort by entering start of watch and end of watch times into data sheets where the vessel position and environmental data was also documented for that duration.

Total monitoring effort was calculated by summing the durations of each watch period. Where the monitoring effort entry did not also indicate the source status for that monitoring period, source data was cross referenced during analysis to calculate the duration of monitoring conducted while regulated sources were on and off.

Acoustic monitoring while the acoustic source was silent included monitoring during transit between survey sites and other recorded silent periods in which the PAM cable could remain deployed without interfering with operations.

Visual monitoring while the acoustic source was silent included monitoring conducted during transit to/from survey sites and any other recorded silent periods (extended line changes, brief sequence changes, mitigation action, equipment downtime, or weather standby time).

5.2.1 Summary of Environmental Conditions

Each PSO monitoring effort data form included environmental conditions present during that watch period. Environmental variables were recorded every 60 minutes, or when conditions changed. Beaufort Sea state was recorded for each monitoring period using the accepted scale Table 8.

REPORT

Table 8: Beaufort Sea state scale

Beaufort Number	Description	Wave Height	Sea Conditions
0	Calm	0 m	Sea like a mirror
1	Light air	0–0.3 m	Ripples with appearance of scales are formed, without foam crests
2	Light breeze	0.3–0.6 m	Small wavelets still short but more pronounced; crests have a glassy appearance but do not break
3	Gentle breeze	0.6–1.2 m	Large wavelets; crests begin to break; foam of glassy appearance; perhaps scattered white horses
4	Moderate breeze	1–2 m	Small waves becoming longer; fairly frequent white horses
5	Fresh breeze	2–3 m	Moderate waves taking a more pronounced long form; many white horses are formed; chance of some spray
6	Strong breeze	3–4 m	Large waves begin to form; the white foam crests are more extensive everywhere; probably some spray
7	High wind	4–5.5 m	Sea heaps up and white foam from breaking waves begins to be blown in streaks along the direction of the wind; spindrift begins to be seen
8	Gale	5.5–7.5 m	Moderately high waves of greater length; edges of crests break into spindrift; foam is blown in well-marked streaks along the direction of the wind
9	Severe gale	7–10 m	High waves; dense streaks of foam along the direction of the wind; sea begins to roll; spray affects visibility
10	Storm	9–12.5 m	Very high waves with long overhanging crests; resulting foam in great patches is blown in dense white streaks along the direction of the wind; on the whole the surface of the sea takes on a white appearance; rolling of the sea becomes heavy; visibility affected
11	Violent storm	11.5–16 m	Exceptionally high waves; small- and medium-sized ships might be for a long time lost to view behind the waves; sea is covered with long white patches of foam; everywhere the edges of the wave crests are blown into foam; visibility affected
12	Hurricane force	>14 m	The air is filled with foam and spray; sea is completely white with driving spray; visibility very seriously affected

Sea swell heights observed during visual monitoring were gauged by PSOs in meters, assigned to one of three swell height categories (<2, 2-4, >4) and recorded for each vessel. PSOs also recorded visibility during monitoring effort, in kilometers, where recorded values were selected from categories (>5, 2-5, 1-2, 0.5-1, 0.3-0.5, 0.1-0.3, 0.05-0.1, <0.05). Windspeed, wind direction, percentage of cloud cover, glare intensity and presence of/type of precipitation were other environmental conditions recorded during visual monitoring effort.

5.3 Visual Sightings of Protected Species

PSOs used standardized reporting forms provided by RPS to record all detections of marine mammals and sea turtles made during survey operations. These records were completed any time a sighting was made, regardless of distance, not just for detections where mitigation was implemented.

Sighting identification or detection event numbers were assigned chronologically for all protected species observed on a vessel throughout that vessel's survey activity. A new detection number was assigned for a new species sighting or when enough time had passed between observations of animals of the same species such that PSOs could not be certain that they were observing the same animals previously documented. A standard duration of time was to be applied between observations: 15 minutes for

REPORT

delphinid and pinniped detections and 30 minutes for large whales. If there were multiple species in a single detection, the same sighting identification or detection event was used.

Protected species movement relative to the vessel, pace, and initial and subsequent behavior states were recorded for each protected species sighting where standardized categories for each were provided as controlled fields in the provided data form.

5.3.1 Closest point of approach

All PSOs recorded closest point of approach (CPA) and the source status at the CPA.

5.3.2 Detection rate

Detection rate was calculated using the number of protected species events per hour of monitoring effort, both visual and acoustic for all vessels. On vessels where more than one PSO was on watch simultaneously, effort was not duplicated: one hour of monitoring effort by two PSOs consisted of one hour of effort for the purpose of detection rate calculations.

5.3.3 Behavior and behavior change

The PSO protected species detection template included an initial behavior and initial pace field for the detection. It included the direction of travel relative to the vessel at initial detection, pace, and direction of travel at final detection and other behaviors documented throughout the event. Where these data points were not included as specific entries in the data form, the information was sometimes available in a detection summary.

Protected species detection events were reviewed and categorized as having exhibited a change in behavior state or no observed change in behavior state.

The variables utilized to analyze change in behavior state are provided in Table 9.

Table 9: Change in behavior state analysis variables

Data Field	Variables	Analysis Method
Change in Behavior	Yes	<ul style="list-style-type: none"> A detection narrative was provided that described a change Initial and final pace were provided and were different Initial and final direction of travel relative to vessel were provided and were different
	No	<ul style="list-style-type: none"> If of the above criteria for an observed behavior change were satisfied, 'No change' was selected and detection data was then evaluated to determine whether no change was in fact observed or whether there was insufficient data provided to indicate whether a behavior change had been observed
Behavior change description	Insufficient data	<ul style="list-style-type: none"> Initial and final pace data fields were empty Initial and final direction of travel relative fields were empty No detection narrative was provided No subsequent behaviors after initial behavior state were provided Detection duration (difference between initial and final detection time) suggested that observations may have occurred that were not documented in the data form
	Other direction change	<ul style="list-style-type: none"> Any direction change that could not classified as moving away or approaching

REPORT

Pace change

- Any change in pace

5.4 Monitoring Tools Efficacy and Comparisons Assessment

Visual monitoring was mostly conducted by unaided eye, where handheld reticle binoculars, big eye binoculars and DSLR cameras with zoom lenses were also used to confirm a sighting or assist in making a species identification. The comparison of the monitoring tools efficacy will be limited to the two vessels that conducted monitoring of the different sound sources utilized during the Holstein 4D seismic survey.

5.5 Mitigation Measures Implemented

Mitigation measures were implemented on each survey vessel as previously described. The onboard PSO team communicated requested mitigation in real time to survey operators that controlled the operation of the regulated sound sources or to the vessel crew operating the vessel, depending on the type of action required. Communications were conducted over handheld radios or in person.

Implemented mitigation actions were recorded on PSO data sheets in the detection data form and in the operations activity logs.

For each mitigation action, the mitigation downtime associated with that action was calculated. Mitigation downtime was the duration of the break in regulated source operations as required by the regulatory protocols: the duration of time that an animal was observed inside an EZ and any additional clearance time required before regulated sources could be activated. Mitigation downtime did not include any additional downtime that a survey operator needed to resume acquisition: additional vessel maneuvering time, time to deploy or calibrate equipment etc. Some detections included this additional downtime as a different field, production loss, but this variable was not recorded for every mitigation action taken.

5.6 Data Quality Control

The RPS data analysts reviewed all of the PSO data sets received from every vessel and conducted quality control as described in Table 10.

Table 10: Quality control editing performed by RPS on PSO datasets by data field

Data Type	Data Field	Corrections Made
Monitoring effort	Start of watch / End of watch	<ul style="list-style-type: none"> • Times were corrected or added where error was evident, typically by inconsistency with adjacent times
	Day time vs. Nighttime	<ul style="list-style-type: none"> • Failures to adjust time to Coordinated Universal Time (UTC) were corrected. • Times were corrected when end of effort overlapped with start of subsequent effort
Source operations	Testing	<ul style="list-style-type: none"> • Testing status was not used as a separate category. Based on the survey days and monitoring effort times, testing was either added to the “on” status or not added to operations totals at all.
Protected species detections	Position	<ul style="list-style-type: none"> • Positions that plotted out of place were corrected using effort positions of corresponding times, where available • When positions could not be corrected and position was on land, detection was removed from detection plots

REPORT

6 RESULTS

This section of the report details sound source operations, protected species monitoring effort, environmental conditions during monitoring effort, detection data and distribution inside and outside the Permit Area during source operation and source silence.

The monitoring effort, source operations and protected species detections for the *Sanco Sword* are also provided in excel datasets in Appendix G.

6.1 Operation Activity

The survey operations began with each vessel conducting source calibrations in the survey area before proceeding to acquisition, according to the survey plan. Survey operations were briefly suspended when necessary for weather, equipment maintenance, or port calls for provisions and crew change.

The dates of operation, total days of regulated source activity and hours of regulated source operations (shown in decimal hours [HH.HH]) by survey vessel are provided in Table 11.

Table 11: Summary of regulated sound source operations on each survey vessel

Vessel	Dates of Operation	Total Days of Regulated Source Activity	Total Hours of Regulated Source Operations (HH.HH)
<i>Sanco Sword</i>	12 May – 22 May, 2022	10	211.07
Total		10	211.07

6.2 Monitoring Effort

Visual and acoustic monitoring effort for all survey vessels during the survey is summarized in Table 12, shown by survey vessel and by activity of the seismic source and by the type of source utilized.

Table 12: Summary of monitoring effort, visual and acoustic, by vessel and by source activity status

Vessel and Type of Source Utilized	Source Equipment Active		Source Equipment Inactive	
	Duration (HH.HH)		Duration (HH.HH)	
	Visual	PAM	Visual	PAM
<i>Sanco Sword</i>	108.05	187.42	38.07	23.65

The breakdown for visual only monitoring effort and concurrent visual and acoustic monitoring effort undertaken during day and night, according to source activity status, is provided for the *Sanco Sword* in Table 13.

The *Sanco Sword* did not have any instances of PAM downtime during this project. Table 13 summarizes the recorded duration of sound source activity, day and night, when no acoustic monitoring was conducted.

REPORT

Table 13: Total monitoring effort, visual and acoustic, during day and night by airgun source activity status on the *Sanco Sword*.

Monitoring Effort	Day (HH.HH)			Night (HH.HH)		
	Total	Source Active	Source Inactive	Total	Source Active	Source Inactive
Visual monitoring only	23.72	0.00	23.72	0.00	0.00	0.00
Visual and acoustic monitoring	122.40	108.05	14.35	0.00	0.00	0.00
Acoustic monitoring only	0.00	0.00	0.00	88.67	79.37	9.30
Total	146.12	108.05	38.07	88.67	79.37	9.30

6.3 Environmental Conditions

Environmental conditions can have an impact on the probability of detecting protected species in a survey area. The environmental conditions present during visual observations undertaken the survey were moderate to severe.

Visibility was indicated in kilometers and recorded in one of eight categories (>5, 2-5, 1-2, 0.5-1, 0.3-0.5, 0.1-0.3, 0.05 to 0.1, and <0.05). The majority of monitoring effort (81.55%) was conducted in conditions where visibility extended to greater than 5 kilometers, 18.45% of monitoring effort occurred while visibility was between 0.5 and 5 kilometers, and 0% of monitoring effort was conducted while visibility extended to less than 0.5 kilometers. The duration of monitoring conducted at each visibility classification is provided in Table 14.

REPORT

Table 14: Summary of visibility during visual monitoring effort on the *R/V Sanco Sword*.

Visibility (km)	<i>Sanco Sword</i>	<i>Percent of Total Project</i>
	Duration (HH.HH)	%
<.05	0.00	0.0
0.05-0.1	0.00	0.0
0.1-0.3	0.00	0.0
0.3-0.5	0.28	0.19
0.5-1	3.13	2.14
1-2	6.53	4.47
2-5	17.02	11.65
>5	119.15	81.55
Total	146.12	100.00

Monitoring effort for the *Sanco Sword* was conducted in Beaufort Sea states ranging from Level 1 to Level 9, however, a majority of the monitoring effort accumulated in sea states at or below Level 4, which is generally considered favorable conditions for most protected species monitoring Table 15. Visual observations at Level 4 Beaufort Sea states or lower accounted for 94.35% of the total visual monitoring effort.

REPORT

Table 15. Summary of Beaufort Sea state during visual monitoring during the survey

Beaufort Sea State	<i>Sanco Sword</i>	Percent of Total Project
	Duration (HH.HH)	%
B0	0.00	0.00
B1	0.00	0.00
B2	25.60	17.52
B3	87.23	59.70
B4	25.03	17.13
B0 through B4	137.86	94.35
B5	1.82	1.25
B6	4.53	3.10
B7	1.9	1.30
B8	0.00	0.00
B9	0.00	0.00
Total	146.12	100.00

Monitoring effort was conducted in swell heights up to an in excess of 4 m. However, most of the effort was conducted at swell heights below 2 m, which accounted for 95.71% of the total monitoring effort Table 16.

Table 16. Summary of Swell Height during visual monitoring during the survey

Swell Height	<i>Sanco Sword</i>	Percent of Total Project
	Duration (HH.HH)	%
<2 m	139.85	95.71
2 – 4 m	6.27	4.29
>4 m	0.00	0.00
Total	146.12	100.00

REPORT

Precipitation may also obscure visibility and sea surface. However, light rain, heavy rain and thin fog only attributed to 4.22% of the total visual effort Table 17. These conditions did not affect visibility to a point where operations had to be suspended.

Table 17. Summary of precipitation during visual monitoring during the survey

Precipitation	<i>Sanco Sword</i>	Percent of Total Project
	Duration (HH.HH)	%
Clear	123.50	84.51
Light Rain	3.57	2.44
Heavy Rain	0.63	0.43
Thin Fog	1.97	1.35
Heavy Fog	0.00	0.00
Haze	16.47	11.27
Total	146.12	100.00

REPORT

7 PROTECTED SPECIES OBSERVATION RESULTS

7.1 Visual Sightings

There were no protected species detections during the Europa 2022 4D OBN survey.

7.2 Acoustic Detection Summary

There were no acoustic detections of marine mammals associated with the Europa 2022 4D OBN survey.

7.3 Protected species incident reporting

There were no observations of dead or injured protected species during the program.

7.4 Summary of Mitigation Measures Implemented

7.4.1 Mitigation for sound exposure from survey equipment

There were no mitigation actions required for protected species during the Europa 2022 4D OBN survey.

7.4.2 Mitigation for strike avoidance.

There was no strike avoidance mitigation for vessel or towed equipment interactions with protected species required during this program.

8 LITERATURE CITED

Bureau of Ocean Energy Management (BOEM) Lease

United States Fish and Wildlife Service (USFWS). 2019. Marine Mammal Protection Act (MMPA). 16 U.S.C.

National Marine Fisheries Service (NMFS) Endangered Species Act Section 7 Biological Opinion. Biological Opinion of the Federally Regulated Oil and Gas Survey Activities in the Gulf of Mexico. 2020. Appendix A & C.

Appendix A: BOEM Permit, NMFS Biological Opinion and LOA



United States Department of the Interior

BUREAU OF OCEAN ENERGY MANAGEMENT

Gulf of Mexico Regional Office

1201 Elmwood Park Blvd

New Orleans, Louisiana 70123-2394

December 29, 2021

In Reply Refer To: MS 881A

ELECTRONIC MAIL – RETURN RECEIPT REQUESTED

Shell Offshore Inc.
Attention: Ms. Tracy Albert
701 Poydras St., Room 2418
New Orleans, LA 70139

Dear Ms. Albert:

Your application received October 12, 2021 requests a Federal permit to conduct geophysical operations in the area shown on the map accompanying the permit. Magseis Fairfield will conduct exclusive operations for Shell Offshore Inc. The proposed program is a 4D-OBN seismic survey.

A permit designated OCS Permit L21-035 is hereby granted to conduct geophysical operations on the OCS in the area and manner described in the application subject to the enclosed Permit for Geophysical Exploration for Mineral Resources on the OCS and Attachment A that follow. Furthermore, any conditions stated in the applicable Letter of Authorization issued by the National Marine Fisheries Service must also be followed. **Before starting acquisition, you are required to notify BOEM of your survey start date. BOEM must also be advised of the end date immediately upon survey completion.**

Our National Environmental Policy Act (NEPA) review of the subject action is complete and results in a Finding of No Significant Impact (FONSI). This FONSI is conditioned on adherence to the conditions of approval that ensure environmental protection, consistent environmental policy, and safety as required by NEPA, as amended, and is valid only insofar as the conditions are met in Attachment A.

If you have any questions, please call Robert Mohollen at (504) 736-2546 (robert.mohollen@boem.gov) or the Office of Resource Evaluation, Data Acquisition and Special Projects Unit at (504) 736-3231 (GGPermitsGOMR@boem.gov).

Sincerely,

**MATTHEW
WILSON**

Digitally signed by
MATTHEW WILSON
Date: 2021.12.29
12:55:17 -06'00'

Matthew G. Wilson
Regional Supervisor
New Orleans Office
Office of Resource Evaluation

ATTACHMENT A

December 29, 2021

Our National Environmental Policy Act (NEPA) review of the subject action is complete and results in a Finding of No Significant Impact (FONSI). This FONSI is conditioned on adherence to the following mitigation and monitoring measures that ensure environmental protection, consistent environmental policy, and safety as required by NEPA, as amended, and is valid only insofar as the following conditions are met:

Conditions of Approval

- 1. COMPLIANCE WITH BIOLOGICAL OPINION TERMS AND CONDITIONS AND REASONABLE AND PRUDENT MEASURES:** This approval is conditioned upon compliance with the Reasonable and Prudent Measures and implementing Terms and Conditions of the Biological Opinion issued by the National Marine Fisheries Service on March 13, 2020, and the amendment issued on April 26, 2021. This includes mitigation, particularly any appendices to Terms and Conditions applicable to the plan, as well as record-keeping and reporting sufficient to allow BOEM and BSEE to comply with reporting and monitoring requirements under the BiOp; and any additional reporting required by BOEM or BSEE developed as a result of BiOp implementation. The NMFS Biological Opinion may be found here: (<https://www.fisheries.noaa.gov/resource/document/biological-opinion-federally-regulated-oil-and-gas-program-activities-gulf-mexico>). The Appendices and protocols may be found in the amendment here: (<https://www.fisheries.noaa.gov/resource/document/appendices-biological-opinion-federally-regulated-oil-and-gas-program-gulf-mexico>). The amendment provided updates to Appendices A, C and I which may be found here: <https://repository.library.noaa.gov/view/noaa/29355>.
- 2. SUPPORT BASES AND VESSEL TRANSIT ROUTES:** Approval of your plan is conditioned upon your use of the support bases and vessel transit routes as described in your plan. BOEM/BSEE must be notified at least 15 days prior to any vessel route changes that require transit of the Bryde's Whale area, and you must receive prior approval for that transit from BOEM/BSEE.
- 3. SEISMIC SURVEY OPERATION, MONITORING, AND REPORTING GUIDELINES:** The applicant will follow the guidance provided under Appendix A: Seismic Survey Mitigation and Protected Species Observer Protocols found in the Biological Opinion amendment issued by the National Marine Fisheries Service on April 26, 2021. The guidance can be accessed on NOAA Fisheries internet website at <https://repository.library.noaa.gov/view/noaa/29355>.
- 4. MARINE TRASH AND DEBRIS AWARENESS AND ELIMINATION:** The applicant will follow the guidance provided under Appendix B. Gulf of Mexico Marine Trash and Debris Awareness and Elimination Survey Protocols found in the Biological Opinion issued by the National Marine Fisheries Service on March 13, 2020. The guidance can be accessed on NOAA Fisheries internet website at <https://www.fisheries.noaa.gov/resource/document/appendices-biological-opinion-federally-regulated-oil-and-gas-program-gulf-mexico>.
- 5. VESSEL-STRIKE AVOIDANCE/REPORTING:** The applicant will follow the protocols provided under Appendix C. Gulf of Mexico Vessel Strike Avoidance and Injured/Dead Aquatic Protected Species Reporting Protocols found in the Biological Opinion amendment issued by the National Marine Fisheries Service on April 26, 2021. The guidance can be accessed on the NOAA Fisheries internet site at <https://repository.library.noaa.gov/view/noaa/29355>.
- 6. SEA TURTLE RESUSCITATION GUIDELINES:** The applicant will follow the guidance provided under Appendix J. Sea Turtle Handling and Resuscitation Guidelines found in the Biological Opinion issued by the National Marine Fisheries Service on March 13, 2020. The guidance can be accessed on the NOAA Fisheries internet site at <https://www.fisheries.noaa.gov/resource/document/appendices-biological-opinion-federally-regulated-oil-and-gas-program-gulf-mexico>.
- 7. SLACK-LINE PRECAUTIONS CONDITION OF APPROVAL:** If operations require the use of flexible, small diameter (< 2 inch) lines to support operations (with or without divers), operators/contractors must reduce the slack in the lines, except for human safety considerations, to

prevent accidental entanglement of protected species (i.e. species protected under the Endangered Species Act [ESA] and/or Marine Mammal Protection Act [MMPA]). This requirement includes tether lines attached to remotely operated equipment. The requirements below must be followed for any activities entailing use of flexible, small diameter lines that will not remain continuously taut, except when complying with these requirements would put the safety of divers, crew, or the vessel at risk:

- Operators must utilize tensioning tools and/or other appropriate procedures to reduce unnecessary looseness in the lines and/or potential looping;
 - The lines must remain taut, as long as additional safety risks are not created by this action;
 - A line tender must be present at all times during dive operations and must monitor the line(s) the entire time a diver is in the water; and
 - Should the line tender and/or diver become aware of an entanglement of an individual protected species, the reporting requirements described in the *Reporting Requirements* COA must be followed as soon as safety permits.
8. **REPORTING REQUIREMENTS CONDITION OF APPROVAL:** Review of your proposed activities identified use of equipment that has the potential for entanglement and/or entrapment of protected species (i.e. species protected under the Endangered Species Act [ESA] and/or Marine Mammal Protection Act [MMPA]) that could be present during operations. In case of entrapment, procedures and measures for reporting are dependent upon the situation at hand. **These requirements replace those specific to dead and injured species reporting in respective sections of Appendix A (insofar as they relate to geophysical surveys) and Appendix C of the 2020 Biological Opinion on the Bureau of Ocean Energy Management's Oil and Gas Program Activities in the Gulf of Mexico.**

Incidents Requiring Immediate Reporting

Certain scenarios or incidents require immediate reporting to Federal agencies; these are described below:

Should any of the following occur at any time, **immediate reporting** of the incident is required after personnel and/or diver safety is ensured:

- Entanglement or entrapment of a protected species (i.e., an animal is entangled in a line or cannot or does not leave a moon pool of its own volition).
 - Injury of a protected species (e.g., the animal appears injured or lethargic). Interaction, or contact with equipment by a protected species.
 - Any observation of a leatherback sea turtle within a moon pool (regardless of whether it appears injured, or an interaction with equipment or entanglement/entrapment is observed).
1. As soon as personnel and/or diver safety is ensured, report the incident to National Marine Fisheries Service (NMFS) by contacting the appropriate expert for 24-hr response. If you do not receive an immediate response, you must keep trying until contact is made. Any failed attempts should be documented. Contact information for reporting is as follows:
- a. **Marine mammals:** contact **Southeast Region's Marine Mammal Stranding Hotline at 1-877-433-8299.**
 - b. **Sea turtles:** contact **Brian Stacy, Veterinary Medical Officer at 352-283- 3370.** If unable to reach Brian Stacy, contact Lyndsey Howell at 301-310- 3061. This includes the immediate reporting of **any observation of a leatherback sea turtle within a moon pool.**

- c. Other protected species (e.g., giant manta ray, oceanic whitetip shark, or Gulf sturgeon): contact the **ESA Section 7 biologist at 301-427-8413 (nmfs.psoreview@noaa.gov)** and report all incidents to takereport.nmfs@noaa.gov.
 - d. Minimum reporting information is described below:
 - i. Time, date, water depth, and location (latitude/longitude) of the first discovery of the animal;
 - ii. Name, type, and call sign of the vessel in which the event occurred;
 - iii. Equipment being utilized at time of observation;
 - iv. Species identification (if known) or description of the animal involved;
 - v. Approximate size of animal;
 - vi. Condition of the animal during the event and any observed injury / behavior;
 - vii. Photographs or video footage of the animal, only if able; and
 - viii. General narrative and timeline describing the events that took place.
2. After the appropriate contact(s) have been made for guidance/assistance as described in 1 above, you may call BSEE at 985-722-7902 (24 hours/day) for questions or additional guidance on recovery assistance needs (if still required) and continued monitoring requirements. You may also contact this number if you do not receive a timely response from the appropriate contact(s) listed in 1. above.
- a) Minimum post-incident reporting includes all information described above (under 1.d.i-viii) in addition to the following:
 - i. NMFS liaison or stranding hotline that was contacted for assistance;
 - ii. For moon pool observations or interactions:
 - iii. Size and location of moon pool within vessel (e.g., hull door or no hull door);
 - iv. Whether activities in the moon pool were halted or changed upon observation of the animal; and
 - v. Whether the animal remains in the pool at the time of the report, or if not, the time/date the animal was last observed.

Reporting of Observations of Protected Species within an Enclosed Moon Pool

If a protected species is observed within an enclosed moon pool and does not demonstrate any signs of distress or injury or an inability to leave the moon pool of its own volition, measures described in this section must be followed (only in cases where they do not jeopardize human safety). Although this particular situation may not require immediate assistance and reporting as described under *Incidents Requiring Immediate Reporting* (see above), a protected species could potentially become disoriented with their surroundings and may not be able to leave the enclosed moon pool of their own volition. In order for operations requiring use of a moon pool to continue, the following reporting measures must be followed:

Within 24 hours of any observation, and daily after that for as long as an individual protected species remains within a moon pool (i.e., in cases where an ESA

listed species has entered a moon pool but entrapment or injury has not been observed), the following information must be reported to BSEE (protectedspecies@bsee.gov) and BOEM (protectedspecies@boem.gov):

1. For an initial report, all information described under 1.d.i-viii above should be included.
2. For subsequent daily reports:
 - a. Describe the animal's status to include external body condition (e.g., note any injuries or noticeable features), behaviors (e.g., floating at surface, chasing fish, diving, lethargic, etc.), and movement (e.g., has the animal left the moon pool and returned on multiple occasions?);
 - b. Description of current moon pool activities, if the animal is in the moon pool (e.g., drilling, preparation for demobilization, etc.);
 - c. Description of planned activities in the immediate future related to vessel movement or deployment of equipment;
 - d. Any additional photographs or video footage of the animal, if possible;
 - e. Guidance received and followed from NMFS liaison or stranding hotline that was contacted for assistance;
 - f. Whether activities in the moon pool were halted or changed upon observation of the animal; and
 - g. Whether the animal remains in the pool at the time of the report, or if not, the time/date the animal was last observed.
9. **MOON POOL MONITORING CONDITION OF APPROVAL:** A moon pool has been identified during review of your plan submittal. The requirements below must be followed for any activities entailing use of the moon pool, except under circumstances when complying with these requirements would put the safety of the vessel or crew at risk. If any protected species (i.e. species protected under the Endangered Species Act [ESA] and/or Marine Mammal Protection Act [MMPA]) is detected in the moon pool, you are required to follow the appropriate procedures described in the Reporting Requirements condition of approval (COA) in your plan approval.

Application of these measures includes, but is not limited to, dive support vessels, service vessels, pipelaying vessels, drillships, floating platforms (e.g., SPAR), mobile offshore drilling units, and other facilities with enclosed moon pools (e.g., well in the hull of a vessel, with or without a door).

General Requirements

- Where the moon pools have hull doors, the operator(s) should keep the doors closed as much as reasonably practicable when no activity is occurring within the moon pool, unless the safety of crew or vessel require otherwise. This will prevent protected species from entering the confined area during periods of non-activity.
- Use of a moon pool requires regular monitoring while open to the water column and if a vessel is not underway. Regular monitoring means 24-hour video monitoring with hourly recurring checks for at least five minutes of the video feed, or hourly recurring visual checks of the moon pool for at least five minutes by a dedicated crew observer with no other tasks during that short visual check.

- If water conditions are such that observers are unable to see within a meter of the surface, operations requiring the lowering or retrieval of equipment through the moon pool must be conducted at a rate that will minimize potential harm to protected species.

Closure of the Hull Door

- Should the moon pool have a hull door that can be closed, then prior to and following closure, the moon pool must be monitored continuously by a dedicated crew observer with no other tasks to ensure that no individual protected species is present in the moon pool area. If visibility is not clear to the hull door from above (e.g., turbidity or low light), 30 minutes of monitoring is required prior to hull door closure.
- If a protected species is observed in the moon pool prior to closure of the hull door, the hull door must not be closed, except for human safety considerations. Once the observed animal leaves the moon pool, the operator may commence closure. If the observed animal remains in the moon pool after closure, contact NMFS or BSEE prior to the closure of the hull doors according to reporting requirements (see *Reporting Requirements COA under Reporting of Observations of Protected Species within an Enclosed Moon Pool*).

Movement of the Vessel (no hull door) and Equipment Deployment/Retrieval

- Prior to movement of the vessel and/or deployment/retrieval of equipment, the moon pool must be monitored continuously for a minimum of 30 minutes, by a dedicated crew observer with no other tasks, to ensure no individual protected species is present in the moon pool area.
- If a protected species is observed in the moon pool prior to movement of the vessel, the vessel must not be moved and equipment must not be deployed or retrieved, except for human safety considerations. If the observed animal leaves the moon pool, the operator may commence activities. If the observed animal remains in the moon pool contact BSEE prior to planned movement of the vessel according to reporting requirements (see *Reporting Requirements COA under Reporting of Observations of Protected Species within an Enclosed Moon Pool*).
- Should a protected species be observed in a moon pool prior to activity commencement (including lowering or retrieval of equipment), recovery of the animal or other actions specific to the scenario may be required to prevent interaction with the animal. If protected species are observed during activity, only reporting is required (see *Reporting Requirements COA*). Operators must not take such action except at the direction of, and after contact with, NMFS (see *Reporting Requirements COA*).

10. **NON-RECURRING MITIGATION BENTHIC COMMUNITIES:** The method Shell Offshore, Inc. proposes for deployment and retrieval of ocean bottom nodes (OBN) and PEIS is summarized as follows:

Each node will be deployed on the seafloor using two work-class ROVs guided by a USBL navigation system. The ROVs pause to visually inspect the seafloor prior to approaching the pre-plotted location. Nodes will be placed clear of standoff zones including chemosynthetic or other hard bottom deepwater communities. The ROV will land on location, deploy/recover a node from/to a skid on the base of the ROV. The ROV then departs vertically and transits to the next location. The process is repeated until all nodes are deployed/recovered.

A vessel crane will be used to deploy the Pressure Inverted Echo Sounder (PEIS). The crane line will be monitored by an ROV at 500 ft. water depth. Once on the seabed, the ROV will unlatch the crane line from the PEIS. The PEIS will remain on the seabed for ~20 days.

BOEM review of geophysical activities proposed in L21-035 identified confirmed and potential sensitive sessile benthic resources within the proposed node area. According to NTL 2009-G40, the minimum separation distance for bottom disturbing activities is 76 m (250 ft.) from any sensitive sessile benthic community (e.g., deepwater coral, chemosynthetic tube worms). Based on the methods described in the application, BOEM authorizes the applicant to deploy nodes with less than 76 m (250 ft) avoidance of high-density deepwater benthic communities contingent upon the applicant adhering to the mitigations described below:

1. All seafloor disturbances, including nodes, cables, and ROV, must remain a minimum of 5 m (16 ft) from all sensitive sessile benthic communities.
2. The contractor must photograph the seabed within a 10 m (33 ft) radius of any node placed within 76 m (250 ft.) of a BOEM anomaly (June 2019 dataset, see link below). Photographs of each such location shall be taken: Pre-node deployment, post-node deployment, and post-node retrieval. The photos shall clearly show the geographic location of each node.
3. If any sessile benthic communities are present at a proposed node location, a new site that allows compliance with the above requirements shall be selected.
4. The contractor must provide an as-placed GIS shapefile of actual OBN locations to demonstrate compliance. Submit the required photographs and shapefile to the BOEM Regional Supervisor, Office of Resource Evaluation, Data Acquisition and Special Projects Unit, within 90 calendar days after completing the G&G activity.

Refer to the following BOEM site for GIS data layers of known 3D seismic water bottom anomalies:

<https://www.boem.gov/Seismic-Water-Bottom-Anomalies-Map-Gallery/>

The following feature classes have a high probability of supporting sensitive sessile benthic organisms and shall be avoided unless visual inspection and photographic data confirm an absence of high-density deepwater benthic communities:

1. Anomaly_patchreefs (Shallow Water)
2. Anomaly_confirmed_patchreefs (Shallow Water)
3. Seep_anomaly_positives
4. Seep_anomaly_positives_possible_oil
5. Seep_anomaly_positives_confirmed_oil
6. Seep_anomaly_positives_confirmed_gas
7. Seep_anomaly_confirmed_corals
8. Seep_anomaly_confirmed_organisms
9. Seep_anomaly_confirmed_hydrate
10. Seep_anomaly_confirmed_carbonate
11. Anomaly_Cretaceous
12. Anomaly_Cretaceous_talus

If you have any question regarding this mitigation, please contact Dr. Alicia Caporaso – Benthic Ecology Lead (Alicia.Caporaso@BOEM.gov) or Dr. Kate Segarra – Biological Sciences Unit Supervisor (Katherine.Segarra@BOEM.gov).

- 11. NON-RECURRING MITIGATION FOR THE PROTECTION OF POTENTIAL ARCHAEOLOGICAL RESOURCES:** The cultural resources review of Shell Offshore, Inc’s application to conduct a 3D OBN survey and PIES sampling within OCS blocks in the Mississippi Canyon area indicates that potentially significant archaeological resources have been reported in the area of potential effect. There are significant portions of the project area within the OCS that have received either limited or no previous archaeological survey, and these areas are likely to contain archaeological materials that may be impacted by the proposed operations. If the applicant discovers man-made debris that appears to indicate the presence of a shipwreck, aircraft, or other man-made structure (e.g., a sonar image or visual confirmation of an iron, steel, or wooden hull, wooden timbers, anchors, concentrations of man-made objects such as bottles or ceramics, piles of ballast rock, or aircraft structures) within or adjacent to the proposed action area during the proposed operations, they will be required to immediately halt operations, take steps to ensure that the site is not disturbed in any way, and contact the BOEM Regional Supervisor for Environment within 48-hours of its discovery. They must cease all operations within 1,000 feet (305 meters) of the site until the Regional Director instructs you on what steps you must take to assess the site’s potential historic significance and what steps you must take to protect it. If a node, ROV, or other activity impacts any submerged object, then the applicant must also submit a report detailing each instance of this activity. This report should include the coordinates of the impact (to DGPS accuracy), a description of the submerged object, any damage that may have resulted from the any operations, and any photographic or video imagery that is collected. The applicant must submit a copy of any data collected as a result of these investigations.

Please direct any questions or correspondence pertaining to these requirements to Scott Sorset at (504) 736-2999 or scott.sorset@boem.gov or archaeology@boem.gov.

Archaeological Targets

LATITUDE (NAD 1927)	LONGITUDE (NAD 1927)	MIN_AVOID_FT
28.069546460	-89.337832610	1000
28.069826677	-89.337689859	1000
28.060106260	-89.484090760	1000
28.069826680	-89.337689860	1000
28.021894910	-89.377846400	250
27.997290460	-89.343440460	250
27.985310697	-89.514530614	1000
27.985291261	-89.514530194	500

Additional Conditions of Approval:

1. Man-made structure(s) such as pipeline(s) or other potential hazard(s) may be located in

the permitted work area; therefore, prior to performing operations that involve seafloor disturbance (e.g., coring), take precautions in accordance with Notice to Lessees and Operators No. 2008-G05, Section VI.B, Shallow Hazards Program (see the BOEM website at: <http://www.boem.gov/Regulations/Notices-To-Lessees/2008/08-g05.aspx>).

2. If you conduct activities that could disturb the seafloor in an Ordnance Dumping Area (see the BOEM website at: <https://www.boem.gov/Ordnance-Dumping-Areas/> for a map), exercise caution, since this area might contain old ordnance, including unexploded shells and depth charges, dumped before 1970. In addition, the U.S. Air Force has released an undeterminable amount of unexploded ordnance in Water Test Areas 1 through 5 (most of the Eastern Planning Area of the GOM).
3. If you discover any site, structure, or object of potential archaeological significance (i.e., cannot be definitively identified as modern debris or refuse) while conducting operations, the provisions of 30 CFR 250.194(c) and NTL 2005-G07, (Archaeological Resource Surveys and Reports) require you to immediately halt operations within 1,000 feet of the area of discovery and report this discovery to the Regional Supervisor (RS) of the Office of Environment (OE) within 48 hours. Every reasonable effort must be taken to preserve the archaeological resource from damage until the RS of OE has told you how to protect it.
4. Comply with the provisions of NTL 2009-G39, Biologically-Sensitive Underwater Features and Areas, effective January 27, 2010, (see the BOEM website at: <https://www.boem.gov/Regulations/Notices-To-Lessees/2009/09-G39.aspx>). If you conduct activities near an identified biologically sensitive topographic features (see the specific list at <https://www.boem.gov/Environmental-Stewardship/Environmental-Studies/Gulf-of-Mexico-Region/topoblocks-pdf.aspx>), in the Live Bottom "Pinnacle Trend" Area, or Live Bottom "Low Relief" Area (see the BOEM website at <https://www.boem.gov/Environmental-Stewardship/Environmental-Studies/Gulf-of-Mexico-Region/topomap-pdf.aspx> for a map of all three features), the following measures apply:
 - a. Ensure you do not anchor or otherwise disturb the seafloor within 152 meters (500 feet) of a designated "No Activity Zone." Information on the activities that disturbed the seafloor within 305 meters (1,000 feet) of the "No Activity Zone" of a biologically sensitive topographic feature shall be submitted to BOEM (see "d" below.)
 - b. Do not anchor or otherwise disturb the seafloor within 30 meters (100 feet) of any identified pinnacles or other hard bottoms that have a vertical relief of eight feet or more. Information on the activities that disturbed the seafloor within 61 meters (200 feet) of pinnacles in the "Pinnacle Trend" Area shall be submitted to BOEM (see "d" below.)
 - c. Do not anchor or otherwise disturb the seafloor near any identified live bottom low relief features. Information on the activities that disturbed the seafloor within 30 meters (100 feet) of live bottom low relief features in the Live Bottom "Low Relief" Area shall be submitted to BOEM (see "d" below.)
 - d. Within 90 calendar days of completing activities, submit information regarding seafloor disturbances to BOEM New Orleans Office Data Acquisition and Special

Project Unit (see page 5 of these “Protective Measures” for the address) a PDF map and the appropriate shape files to reproduce the map, showing the location of the seafloor disturbance relative to these features.

5. If you conduct activities in water depths 300 meters (984 feet) or greater, make sure that you do not anchor, use anchor chains, wire, ropes, or cables, or otherwise disturb the seafloor within 76 meters (250 feet) of any features or areas that could support deep water sessile benthic communities. Refer to NTL No. 2009-G40, Deepwater Chemosynthetic Communities, effective January 27, 2010 (see the BOEM website at: <http://www.boem.gov/Regulations/Notices-To-Lessees/2009/09-G40.aspx>). Also, refer to the BOEM website for GIS data layers of known 3D seismic water bottom anomalies at <https://www.boem.gov/Seismic-Water-Bottom-Anomalies-Map-Gallery/>.

The following feature classes have a high probability of supporting sensitive sessile benthic organisms and shall be avoided unless visual inspection and photographic data confirm an absence of high-density deepwater benthic communities:

1. Anomaly_patchreefs (Shallow Water)
2. Anomaly_confirmed_patchreefs (Shallow Water)
3. Seep_anomaly_positives
4. Seep_anomaly_positives_possible_oil
5. Seep_anomaly_positives_confirmed_oil
6. Seep_anomaly_positives_confirmed_gas
7. Seep_anomaly_confirmed_corals
8. Seep_anomaly_confirmed_organisms
9. Seep_anomaly_confirmed_hydrate
10. Seep_anomaly_confirmed_carbonate
11. Anomaly_Cretaceous
12. Anomaly_Cretaceous_talus

Within 90 calendar days after completing activities that disturbed the seafloor within 152 meters (500 feet) of features or areas that could support high-density chemosynthetic communities, submit to the BOEM New Orleans Office Data Acquisition and Special Project Unit (see page 5 of these “Protective Measures” for the address) a PDF map and the appropriate shape files to reproduce the map, showing the location of the seafloor disturbance relative to these features

6. Comply with the provisions of NTL 2009-G39, Biologically-Sensitive Underwater Features and Areas of the Gulf of Mexico, effective January 27, 2010, (see the BOEM website at: <http://www.boem.gov/Regulations/Notices-To-Lessees/2009/09-G39.aspx>). If you discover any high-relief topographic feature with a relief greater than eight (8) feet while conducting activities, report the discovery to the BOEM New Orleans Office Regional Director. Make sure you do not anchor on or otherwise disturb such a feature. Within 90 calendar days after completing an activity that disturbed the seafloor within 30 meters (100 feet) of such a feature, submit to the BOEM New Orleans Office Data

Acquisition and Special Project Unit (see page 5 of these “Protective Measures” for the address) a map at a scale of 1 inch = 1,000 feet with DGPS accuracy, showing the location of the seafloor disturbance relative to the feature.

7. Before you conduct activities that could disturb the seafloor within 254 meters (1,000 feet) of a Texas artificial reef site or artificial reef permit area, within 152 meters (500 feet) of a Louisiana artificial reef site or artificial reef permit area, or could disturb the seafloor within a General Permit Area established by the States of Texas, Alabama or Florida for the placement of artificial reef material, contact the appropriate State reef management agency. See the BOEM websites at: <http://www.boem.gov/Environmental-Stewardship/Environmental-Studies/Gulf-of-Mexico-Region/artreefmap.aspx> for a map and <http://www.boem.gov/Environmental-Stewardship/Environmental-Studies/Gulf-of-Mexico-Region/artreefcontacts-pdf.aspx> for State contacts.
8. If you conduct activities within the boundaries of the Flower Gardens National Marine Sanctuary (Flower Gardens Banks and Stetson Bank), exercise caution to ensure that such activities do not endanger any other users of the Sanctuary. See the BOEM website at: <http://www.boem.gov/Environmental-Stewardship/Environmental-Studies/Gulf-of-Mexico-Region/FGNMSmap-pdf.aspx> for map. Additionally, activities involve moving the marker buoys at the Sanctuary, contact Mr. G. P. Schmahl, the current Sanctuary Manager, for instructions. See the BOEM website at: <http://www.boem.gov/Environmental-Stewardship/Environmental-Studies/Gulf-of-Mexico-Region/FGNMScontacts-pdf.aspx> for Mr. Schmahl’s contact information. See the BOEM website at: <http://www.boem.gov/Environmental-Stewardship/Environmental-Studies/Gulf-of-Mexico-Region/FGNMSbuoys-pdf.aspx> for the locations of the Flower Gardens’ marker buoys.
9. If your proposed activities will involve using boats from a port located south of the Suwannee River mouth in Florida, make sure that you adhere to the following manatee protection plan:
 - a. Advise your personnel of the possibility of the presence of manatees in the inland and coastal waters of Florida in the Eastern Gulf of Mexico.
 - b. Advise your personnel that there are civil and criminal penalties for harming, harassing, or killing manatees, which are protected under the Endangered Species Act, the Marine Mammal Protection Act, and the Florida Manatee Sanctuary Act of 1978.
 - c. Advise your vessel operators to (1) use the deeper ship channels to the maximum extent possible; (2) avoid collisions with manatees and to stay within the existing channels; and (3) obey all speed restrictions and travel at “no wake/idle” speeds at all times while operating in shallow water or in channels where the draft of the vessel provides less than four (4) feet of clearance. (Areas of manatee concentrations have been identified and speed limit signs have been erected in accordance with Federal, State, and local regulations.)
 - d. While vessels are berthed in port, advise your vessel operators to use fenders between the dock and the vessel and/or between adjacent vessels berthed side-by-side. Make sure that the fenders have a minimum clearance of three feet when compressed between the dock and the vessel

- e. Ensure that your vessel operators keep logs detailing any sighting of, collision with, damage to, or death of manatees that occur while you conduct an ancillary activity. If a mishap involving a manatee should occur, make sure that the vessel operator immediately calls the "Manatee Hotline" ((888) 404-3922), and the U.S. Fish and Wildlife Service, Jacksonville Field Office ((904) 232-2580) for north Florida or the U.S. Fish and Wildlife Service, Vero Beach Ecosystem Office ((772) 562-3909) for South Florida.
 - f. Within 60 calendar days after completing the activity, submit a report summarizing all manatee incidents and sightings to the Florida Marine Research Institute, Florida Fish and Wildlife Conservation Commission, 100 Eighth Avenue SE, St. Petersburg, FL 33701-5095; and to the U.S. Fish and Wildlife Service, 6620 Southpoint Drive South, Suite 310, Jacksonville, FL 32216-0958, for north Florida, or to the U.S. Fish and Wildlife Service, 1339 20th Street, Vero Beach, Florida 32960-3559, for south Florida.
10. The Magnuson-Stevens Fisheries Conservation and Management Act (see 50 CFR 600.725) prohibits the use of explosives to take reef fish in the Exclusive Economic Zone. Therefore, if your activities involve the use of explosives, and the explosions result in stunned or killed fish, do not take such fish on board your vessels. If you do, you could be charged by the National Oceanic and Atmospheric Administration Fisheries Service (NOAA Fisheries Service) with a violation of the aforementioned Act. If you have any questions, contact NOAA Fisheries Service, Office for Law Enforcement, Southeast Division, at (727) 824-5344.
 11. When operations extend south of approximately 26 degrees north latitude in the Western Gulf of Mexico or 24 degrees to 25 degrees north latitude in the Eastern Gulf of Mexico (the 200-nautical mile provisional maritime also called the Exclusive Economic Zone Conservation Zone Limit), notify the Department of State: Ms. Roberta Barnes, Room 2665, OES/OPA, Department of State, Director, Office of Ocean and Polar Affairs, Washington, D.C., 20520, at (202) 647-0240 or barnesrm@state.gov.
 12. As part of the requirements of 30 CFR 551.6(a), if any operation under this Permit and Agreement is to be conducted in a leased area, the Permittee shall take all necessary precautions to avoid interference with operations on the lease and damage of existing structures and facilities. The lessee (or operator) of the leased area will be notified, in writing, before the Permittee enters the leased area, or commences operations, and a copy of the notification will be sent to the Regional Supervisor executing this Permit Agreement.
 13. (a) Solid or liquid explosives shall not be used, except pursuant to written authorization from the Regional Supervisor. Requests of the use of such explosives must be in writing, giving the size of charges to be used, the depth at which they are to be detonated, and the specific precautionary methods proposed for the protection of fish, oysters, shrimp, and other natural resources. The use of explosives represents a may affect situation under Section 7 of the Endangered Species Act of 1973, as amended.

(b) The following provisions are made applicable when geophysical exploration on the Outer Continental Shelf using explosives is approved:

- i. Each explosive charge will be permanently identified by markings so that unexploded charges may be positively traced to the Permittee and to the specific field party of the Permittee responsible for the explosive charge
 - ii. The placing of explosive charges on the seafloor is prohibited. No explosive charges shall be detonated nearer to the seafloor than five (5) feet (1.52 meters).
 - iii. No explosive shall be discharged within 1,000 feet (304.8 meters) of any boat not involved in the survey.
14. Any serious accident, personal injury, or loss of property shall be immediately reported to the Regional Supervisor of Resource Evaluation.
15. All pipes, buoys, and other markers used in connection with seismic work shall be properly flagged and lighted according to the navigation rules of the U.S. Corps of Engineers and the U.S. Coast Guard.



Shell Offshore Inc.
One Shell Square
P. O. Box 61933
New Orleans, LA 70161-1933
United States of America
Tel +1 504 425 7215
Email Tracy.Albert@shell.com

Proprietary Copy

September 29, 2021

Regional Supervisor, Resource Evaluation
Bureau of Ocean Energy Management
Gulf of Mexico OCS Region
1201 Elmwood Park Boulevard
New Orleans, LA 70123-2394

Attn: Data Acquisition and Special Projects Unit
MS 5123

SUBJECT: Geophysical Permit for 2022 Europa OBN Seismic Survey Mississippi 890 & Atwater Valley
Canyon and Surrounding Area

Gentlemen:

Please find attached Forms BOEM-0327 and 0328 to cover OBN activity proposed at the above referenced area. Also attached are the shape/source array files for your review.

We will provide the cost recovery fee on October 1, 2021 and Pay.gov is down for fiscal year closeout.

Please let us know if you have any questions or issues with the application.

Sincerely,

A handwritten signature in blue ink, appearing to read "Tracy Albert".

Tracy Albert
Sr. Regulatory Specialist

Attachments

OMB Control Number: 1010-0048
OMB Approval Expires: 01/31/2024

**UNITED STATES
DEPARTMENT OF THE INTERIOR
BUREAU OF OCEAN ENERGY MANAGEMENT**

Gulf of Mexico OCS Region

(Insert Appropriate Regional Office)

**Requirements for Geological and Geophysical Explorations
or Scientific Research on the Outer Continental Shelf**

**Application for Permit to Conduct Geological or Geophysical
Exploration for Mineral Resources or Scientific Research on
the Outer Continental Shelf**

(Attachment 1)

**Nonexclusive Use Agreement for Scientific Research
on the Outer Continental Shelf**

(Attachment 2)

SUBMIT: One original, one copy of the original, one digital copy, and one public copy (all with original signatures).

Paperwork Reduction Act of 1995 (PRA) Statement: The PRA (44 U.S.C. 3501 *et seq.*) requires us to inform you that the Bureau of Ocean Energy Management (BOEM) collects this information to evaluate applications for permits to conduct pre-lease exploration offshore and to monitor activities of scientific research conducted under notices. BOEM uses the information to ensure there is no environmental degradation, personnel harm, damage to historical or cultural sites, or interference with other uses. Responses are mandatory or to obtain or retain a benefit. Proprietary information is protected in accordance with standards established by the Federal Oil and Gas Royalty Management Act of 1982 (30 U.S.C. 1733), the Freedom of Information Act (5 U.S.C. 552(1), (4)), and Department regulations (43 CFR 2). An agency may not conduct or sponsor, and a person is not required to respond to, a collection of information unless it displays a currently valid Office of Management and Budget control number. The reporting burden for this form is estimated to average 300 hours per response in the Gulf of Mexico Region and 1,000 hours per response for applications in the Pacific, Alaska, and Atlantic OCS due to NEPA requirements. Much of the work to comply with NEPA requirements has already been done in the Gulf; however, for areas outside the Gulf, BOEM is accounting for the total time expended to compile and submit the necessary information to obtain the required authorizations to acquire a BOEM permit. This includes the time for reviewing instructions, gathering and maintaining data, and completing and reviewing the form. Direct comments regarding the burden estimate or any other aspect of this form to the Information Collection Clearance Officer, Bureau of Ocean Energy Management, 45600 Woodland Road, Sterling, VA 20166.

UNITED STATES
DEPARTMENT OF THE INTERIOR
BUREAU OF OCEAN ENERGY MANAGEMENT

**REQUIREMENTS FOR GEOLOGICAL AND GEOPHYSICAL EXPLORATIONS
OR SCIENTIFIC RESEARCH ON THE OUTER CONTINENTAL SHELF**

Authority

You must perform all geological and geophysical explorations or scientific research activities authorized and conducted in the Outer Continental Shelf (OCS) according to the OCS Lands Act, 30 CFR Parts 551, 251, and other applicable Federal statutes and regulations, and amendments thereto.

General Requirements of Permits and Notices

You must conduct geological and geophysical activities for mineral exploration or scientific research activities authorized under 30 CFR Parts 551, 251, and in compliance with all applicable mitigation measures so that those activities do not:

- A. Interfere with or endanger operations under any lease or right-of-way or permit issued or maintained pursuant to the OCS Lands Act;
- B. Cause harm or damage to aquatic life or to the marine, coastal, or human environment;
- C. Cause pollution;
- D. Create hazardous or unsafe conditions;
- E. Unreasonably interfere with or harm other uses of the area (including submarine cables); or
- F. Disturb archaeological resources.

Any person conducting geological or geophysical activities for mineral exploration or scientific research under 30 CFR Parts 551 and 251 must immediately report to the Regional Director, BOEM:

- A. Detection of hydrocarbon occurrences;
- B. Encounters of environmental hazards that constitute an imminent threat to human activity; or
- C. Activities that adversely affect the environment, aquatic life, archaeological resources, or other uses of the area in which the exploration or scientific research activities are conducted.

Any person conducting shallow or deep stratigraphic test drilling activities under a permit for mineral exploration or scientific research under 30 CFR Parts 551 and 251 must utilize the best available and safest technologies.

The authorization that BOEM grants you under 30 CFR Parts 551 and 251 to conduct geological and geophysical explorations for minerals or for scientific research does not confer a right to any discovered oil, gas, or other minerals, or to a lease under the OCS Lands Act.

Time Restriction for Permits and Notices

Permitted activities approved for a specified period, including requests for extensions, and activities under a notice may not exceed 1 year.

Geological and Geophysical Activities Requiring Permits and Notices

Geological and Geophysical Explorations for Mineral Resources

You may not conduct geological and geophysical explorations for mineral resources in the OCS without an approved permit unless you conduct such activities pursuant to a lease issued or maintained under the OCS Lands Act. You must obtain separate permits for either geological or geophysical explorations for mineral resources. If BOEM disapproves an application, the statement of rejection will state the reasons for the denial and will advise the applicant of those changes needed to obtain approval.

Geological and Geophysical Scientific Research

You may not conduct geological and geophysical scientific research related to oil, gas, and sulphur in the OCS without an approved application for permit or filing of a notice. You must obtain separate permits for geological and geophysical scientific research that involves the use of solid or liquid explosives or the drilling of a deep stratigraphic test. If BOEM disapproves an application for permit, the statement of rejection will state the reasons for the denial and will advise the applicant of the changes needed to obtain approval.

You must file a notice with BOEM at least 30 days before you begin scientific research not requiring a permit. We may inform you of all environmental laws and regulations pertaining to the OCS. BOEM recommends that you submit your notice 90-120 days prior to beginning your work to ensure timely review of your notice by BOEM.

Information Required for Permits

Each applicant for a permit must complete the applicable sections of the Application for Permit (Attachment 1) and must include a public-information, page-size plat(s) showing the location of the proposed area of activity (Section B.2 or C.2 of Attachment 1). In addition, each applicant for a geological or geophysical permit must submit the appropriate attachment to section D of the Application. This includes a detailed map of the proposed activity for Section D.8 (Geological Application) or Section D.12 (Geophysical Application). Only applicants for a notice of scientific research must complete a Nonexclusive Use Agreement (Attachment 2).

The information provided on the Application for Permit (excluding section D) and on the Nonexclusive Use Agreement, including continuation sheets and the page-size plat(s), is considered NON-PROPRIETARY INFORMATION. These non-proprietary portions of the application constitute the “public information” copy of Form BOEM-0327 and with the executed permit will be available to the public upon request.

The information listed in Section D is considered PROPRIETARY INFORMATION and you should NOT attach it to the public information copy. BOEM will not make this information available to the public without the consent of the potential permittee or for a period mandated by law or regulation. However, BOEM may determine that earlier release is necessary for the proper development of the area permitted.

Modifications to Approved Permits

The BOEM Regional Supervisor must approve any modification to the permitted operations.

Filing Locations for Permits to Conduct Explorations for Mineral Resources and for Permits or Notices to Conduct Scientific Research

File one original, one copy of the original, one digital copy, and one public copy (all with original signatures) at the following locations at least 30 days before you begin operations. BOEM recommends that you submit your notice or application 90-120 days prior to beginning your work to ensure timely review of your notice by BOEM.

A. For the OCS off the State of Alaska:

Regional Supervisor for Resource Evaluation
Bureau of Ocean Energy Management
Alaska OCS Region
3801 Centerpoint Drive
Suite #500
Anchorage, Alaska 99503-5823

B. For the OCS in the Gulf of Mexico and off the Atlantic Coast:

Regional Supervisor for Resource Evaluation
Bureau of Ocean Energy Management
Gulf of Mexico OCS Region
1201 Elmwood Park Boulevard
New Orleans, Louisiana 70123-2394

C. For the OCS off the States of California, Oregon, Washington, or Hawaii:

Regional Supervisor, Office of Strategic Resources
Bureau of Ocean Energy Management
Pacific OCS Region
760 Paseo Camarillo
Suite #102
Camarillo, California 93010-6092

UNITED STATES
DEPARTMENT OF THE INTERIOR
BUREAU OF OCEAN ENERGY MANAGEMENT

Gulf of Mexico OCS Region

(Insert Appropriate Regional Office)

APPLICATION FOR PERMIT TO CONDUCT GEOLOGICAL OR GEOPHYSICAL
EXPLORATION FOR MINERAL RESOURCES OR SCIENTIFIC RESEARCH ON
THE OUTER CONTINENTAL SHELF

(Section 11, Outer Continental Shelf Lands Act of August 7, 1953, as amended on September 18, 1978,
by Public Law 95-372, 92 Statute 629, 43 U.S.C. 1340; and 30 CFR Parts 551 and 251)

Shell Offshore Inc.

Name of Applicant

701 Poydras, Room 2418

Number and Street

New Orleans, LA 70139

City, State, and Zip Code

Application is made for the following activity: (check one)

Geological exploration for mineral resources

Geological scientific research

Geophysical exploration for mineral resources

Geophysical scientific research

Submit: Original plus three copies, totaling four copies, which include one copy of the original, one digital copy, and one public copy (all with original signatures).

To be completed by BOEM

Permit Number: L21-035

Date: 12-Oct-2021

A. General Information

1. The activity will be conducted by:

Magseis Fairfield

Service Company Name

9811 Katy Fwy Suite 1100

Address

Houston, Texas 77024

City, State, Zip

+1 281-275-7613

Telephone/FAX Numbers

steve.mcintosh@magseisfairfield.com

E-Mail Address

For **Shell E&P Co**

Purchaser(s) of the Data

701 Poydras Street, Room 2418

Address

New Orleans, LA 70139

City, State, Zip

+1 832-337-0481

Telephone/FAX Numbers

Bradley.Nolan@shell.com

E-Mail Address

2. The purpose of the activity is:
-
- Mineral exploration
-
-
- Scientific research

3. Describe your proposed survey activities (i.e., vessel use, benthic impacts, acoustic sources, etc.) and describe the environmental effects of the proposed activity, including potential adverse effects on marine life. Describe what steps are planned to minimize these adverse effects (mitigation measures). For example: 1) Potential Effect: Excessive sound level Mitigation; Soft Start, Protected Species Observers (PSO's), mammal exclusion zone or 2) Potential Effect: Bottom disturbance; Mitigation: ROV deployment/retrieval of bottom nodes) (use continuation sheets as necessary or provide a separate attachment. Label as
- BOEM-0327 Section A General Information**
-):
-
- There will be no adverse effects on marine life. The use of airgun sources will follow NTL 2016-G02.

Additionally, the use of a Passive Acoustic Monitoring (PAM) should be implemented following NTL 2016-G02.

4. The expected commencement date is:
- March 1, 2022**

The expected completion date is: **July 1, 2022**

5. The name of the individual(s) in charge of the field operation is:
-
- Brad Nolan**

May be contacted at:

150 North Dairy Ashford Road, Houston Tx, 77079Telephone (Local) **+1 281-813-5241** (Marine) Olympic Artemis Bridge: V-Sat +47 70 08 16 66

Swanco Sword Bridge: V-Sat +47 23 67 30 65

Email Address: **Bradley.Nolan@shell.com**

6. The vessel(s) to be used in the operation is (are):

Vessel Name (s)	Vessel Model	Registry Number(s)	Radio Call Sign(s)	Registered Owner(s)
M/V Swanco Sword	Source Vessel	IMO 966100	ZDNE7	Sanco Shipping AS
M/V Olympic Artemis	ROV Vessel	IMO 9726217	LAFV8	Olympic Artemis AS

7. The port from which the vessel(s) will operate is:

8. Briefly describe the navigation system (vessel navigation only):

DGPS

B. Complete for Geological Exploration for Mineral Resources or Geological Scientific Research

1. The type of operation(s) to be employed is: (check one)

- a. Deep stratigraphic test, or
- b. Shallow stratigraphic test with proposed total depth of _____, or
- c. Other _____

2. Attach a page-size plat showing: 1) The generalized proposed location for each test, where appropriate, a polygon enclosing the test sites may be used; 2) BOEM protraction areas, coastline, point of reference, OCS boundary/3-mile limit; 3) Distance and direction from a point of reference to area of Activity; and 4) Label as “**Public Information**”.

C. Complete for Geophysical Exploration for Mineral Resources or Geophysical Scientific Research

1. The proposed operation: Seismic survey
 a. Acquisition method (OBN, OBC, Streamer): OBN
 b. Type of acquisition: (High Resolution Seismic, 2D Seismic, 3D Seismic, gravity, magnetic, CSEM, etc.)
3D Seismic

2. Attach a page-size plat showing:
 a. The generalized proposed location of the activity with a representative polygon;
 b. BOEM protraction areas, coastline, point of reference, OCS boundary/3- mile limit;
 c. Distance and direction from a point of reference to area of activity;
 d. Label as “**Public Information**”; and
 e. Submit relevant shape files needed to recreate the map as part of the required digital copy.

3. List all energy source types to be used in the operation(s): (Air gun, air gun array(s), sub-bottom profiler, sparker, towed dipole, side scan sonar, etc.).

Airgun Source Array

4. Explosive charges will will not be used. If applicable, indicate the type of Explosive and maximum charge size (in pounds) to be used: _____

Type _____ Pounds _____ Equivalent Pounds of TNT _____

D. Proprietary Information Attachments

Use the appropriate form on page 9 for a “geological” permit application or the form on page 11 for a “geophysical” permit application. You must submit a separate Form BOEM-0327 to apply for each geological or geophysical permit.

E. Certification

I hereby certify that foregoing and attached information are true and correct.

Print Name: Tracy Albert

SIGNED Tracy W. Albert DATE 09/29/2021

TITLE Sr. Regulatory Specialist

COMPANY NAME: Shell Offshore Inc.

TO BE COMPLETED BY BOEM

Permit No. L21-035 Assigned by Robert Mohollen Date 18-Oct-2021
of BOEM

This application is hereby:

- a. Accepted
- b. Returned for reasons in the attached

SIGNED ANGELA GUIDRY  Digitally signed by ANGELA GUIDRY Date: 2021.10.19 14:18:16 -05'00' TITLE For Regional Supervisor DATE 10/19/21

Section D Proprietary Information Attachment Required for an Application for Geophysical Permit

Please provide the information in an attached document labeled **BOEM-0327 Section D Proprietary Information Attachment**.

1. Attach detailed narrative and description of the energy source(s) and receiving array.
2. Attach a map view diagram/schematic that illustrates vessel(s) source and receiver(s) configuration. Label each vessel indicating its function and include the dimensions of streamer(s), tow fish, etc. Indicate the number of chase and alternate vessels to be used.

Please refer to the attached material

3. List each energy source to be used (e.g., airgun, airgun array(s), sparker, towed dipole, side scan sonar, sub bottom profiler, etc.). Indicate the source's manufacturer, model, Source Level (SL) in dB re 1 μ Pa @1m in water (RMS) and if applicable, Source Level (SL) in dB re 1 μ Pa @1m in water (Peak to Peak) and ping rate. If the manufacturer does not provide a peak to peak level (many side scan sonars, etc.), please enter N/A. Additionally, provide the operational frequency ranges.

Energy Source	Manufacturer	Model	Array or Airgun Size (cu. in.)	Source Level (SL) in dB re 1 μ Pa@1m in water (RMS)	Source Level (SL) in dB re 1 μ Pa@1m in water (Peak to Peak)	Frequency (Hz, kHz range)	Ping Duration/ Cycle	Ping Rate
Airgun array	Bolt	1900LLXT	5110	~236dB	~267dB	0-200Hz	0.1 second	11.5 seconds
PIES	Sonardyne	Type 8302-3116	NA	190-202 dB	80-120 dB	14-19 kHz	NA	30 min

For air guns/air gun arrays (excludes multibeam bathymetry, high frequency subbottom profilers, and side scan sonar systems), provide the maximum distance from the sound source to the 190, 180, and 160 dB in RMS dB levels: (Required for Alaska region, GOM region only requires this information for surveys in the GOM that will use simsource during acquisition; Not required for Atlantic permits).

dB level	Maximum Distance from Source
190 dB	
180 dB	
160 dB	

4. State the shot frequency of the source array(s) as shots per minute or shots per linear mile (statute): 32 shots per mile for source lines, 64 shots per mile for sail lines (dual source configuration)

5. List the towing depth (ft/m) of the source array(s):
8 to 10 meters

6. If applicable, list the towing depth (ft/m) of the receiver(s):
OBN receivers will be located on seabed.

7. CSEM, OBN, Magnetotelluric, and OBC surveys: Describe the receiver deployment and retrieval procedures. Indicate the number and spacing of any ocean bottom receivers, cables, and anchors. If anchors will not be retrieved, provide their physical composition and rate of decomposition.

Please refer to the attached material

8. List the navigation/positioning system or method used to position shotpoint locations and/or ocean bottom receivers:

Shot points: dGPS. OBN receivers: dGPS and USBL.

9. Proposed areal extent (in OCS blocks) for 3D surveys or total number of line miles for 2D surveys:
Mississippi Canyon Block 890 and its surrounding 36 blocks

10. Provide the company identification name of the proposed survey (e.g., Deep Six Survey) and list all proposed initial and final processed data sets that will result from survey acquisition.

Europa OBN survey

11. State the estimated date (month and year) on which initial and final processing will be available for all proposed processed data sets:

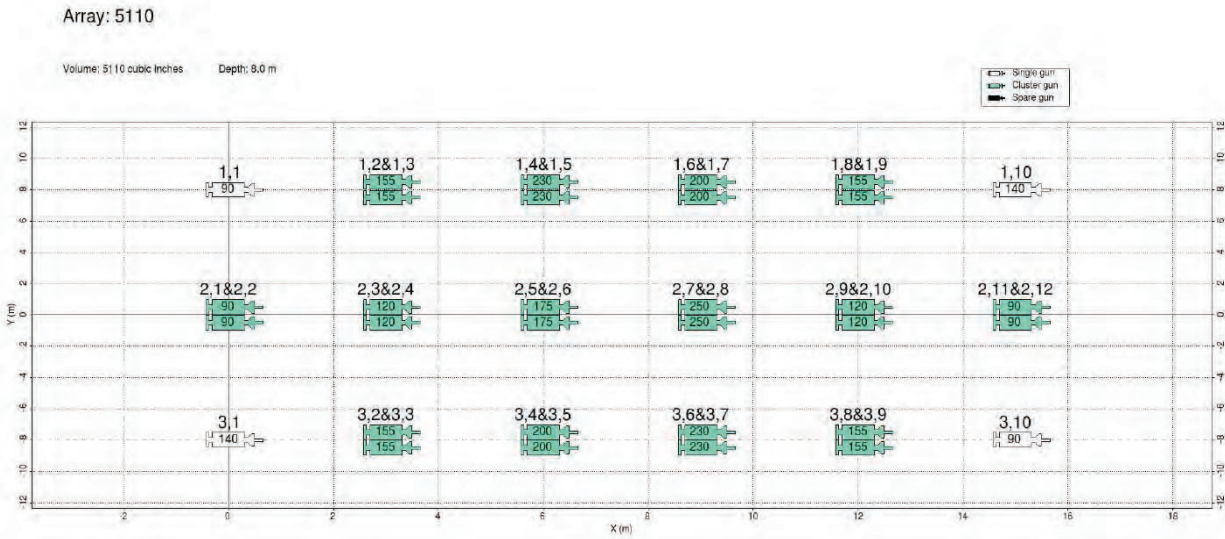
Initial December 2022, Final: July 2023

12. Attach map(s), plat(s), and chart(s) (preferably at a scale of 1:250,000) and an electronic version of same showing latitude and longitude, scale, specific protraction areas, OCS boundary/3-mile limit, block numbers. The map, plat or chart should be submitted at a sufficient size and scale to make out all details of the activities shown. The map should be labeled "**Proprietary.**" For 2D data acquisition provide specific track lines with line identifications with the total number of line miles proposed or a representative polygon and total number of blocks for 3D surveys. Along with the hardcopy map, submit on CD or flashdrive (subject to security screening), the necessary ArcGIS shape files to reproduce the map for 2D track lines including individual line names in the attribute table. For 3D surveys provide a representative polygon as an ArcGIS shape file. You must provide a shapefile data set of the latitude/longitude location for all track lines, shot lines, and node placements. This can be submitted at a later time but must be received before activities can take place.

Form 327 Section D, Number 1

Seismic Conventional Source:

The energy source consists of dual air-gun arrays towed behind a single vessel. Each array is composed of 32 airguns divided between 3 subarrays and has a total output of 5110 cu in (as shown in figure below). The airguns' volumes vary between 90 cu in and 250 cu in. The airguns in each array are synchronized to discharge at the same time and generate a single seismic shot. The arrays alternate shooting resulting in a staggered 50 m x 50 m shot grid.



Receiving array:

The seismic receivers are ZXPLR ocean bottom nodes offered by Mageseis Fairfield. The nodes are placed on the seafloor by ROVs on a nominal 400 m x 400 m grid and have up to ~ 100 days of battery life. The nodes are passive, continuously recording, autonomous receivers with no external connections while on the seafloor. The nodes are recovered from the seafloor using ROVs following the completion of the survey shot grid.

Form 327 Section D, Number 7

Node deployment and retrieval procedures:

Nodes are placed/recovered individually on the seafloor using two ROVs guided by a USBL navigation system. The ROVs pause to visually inspect the seafloor prior to approaching the preplot node location. Nodes are placed clear of standoff zones such as chemosynthetics, artifacts or subsurface infrastructure. The ROV lands on location and deploys/recovers a node from/to a skid on the base of the ROV. The ROV then departs vertically and transits to the next location.

Node Specification:

Nodes are passive, continuous recording, autonomous receivers with no external connections while on the seafloor with a ~ 100 + day battery life (MFFN ZXPLR). The MFFN ZXPLR nodes measure 38.6 cm diameter by 15.2 cm high and weigh 11.8 kg in water. Operating depth is up to 4000 m.

Node spacing: 400 m x 400 m

Number of nodes: approximately 3,274

Europa OBN OCS Block Information Details

Block Number	Block Status	Node	Source
MC755	BP	No	No
MC756	BP	No	No
MC757	BP	No	No
MC758	Shell	No	No
MC759	Beacon Offshore	No	No
MC760	Open	No	No
MC761	Open	No	No
MC762	Shell	No	No

Block Number	Block Status	Node	Source
MC799	Shell	No	No
MC800	W&T	No	Yes
MC801	Shell	No	Yes
MC802	Shell	No	Yes
MC803	Open	No	Yes
MC804	Houston Energy	No	Yes
MC805	Shell	No	Yes
MC806	Shell	No	Yes

Block Number	Block Status	Node	Source
MC843	Open	No	No
MC844	Open	No	Yes
MC845	Shell	Yes	Yes
MC846	Shell	Yes	Yes
MC847	Open	Yes	Yes
MC848	Open	Yes	Yes
MC849	Shell	No	Yes
MC850	Shell	No	No

Block Number	Block Status	Node	Source
MC887	Open	No	No
MC888	Open	No	Yes
MC889	Open	Yes	Yes
MC890	Shell	Yes	Yes
MC891	Open	Yes	Yes
MC892	Open	Yes	Yes
MC893	Chevron	No	Yes
MC894	Open	No	No

Block Number	Block Status	Node	Source
MC931	Open	No	No
MC932	Open	No	Yes
MC933	Open	Yes	Yes
MC934	Shell	Yes	Yes
MC935	Shell	Yes	Yes
MC936	BP	Yes	Yes
MC937	Chevron	No	Yes
MC938	Chevron	No	No

Block Number	Block Status	Node	Source
MC975	Open	No	No
MC976	Shell	No	Yes
MC977	Anadarko	Yes	Yes
MC978	Shell	Yes	Yes
MC979	BP	Yes	Yes
MC980	BP	Yes	Yes
MC981	Chevron	No	Yes
MC982	Shell	No	No

Block Number	Block Status	Node	Source
AT007	Open	No	Yes
AT008	Shell	No	Yes
AT009	Shell	No	Yes
AT010	BP	No	Yes
AT011	Open	No	Yes
AT012	BP	No	Yes
AT013	Open	No	Yes
AT014	Shell	No	Yes

Block Number	Block Status	Node	Source
AT051	Open	No	No
AT052	Open	No	No
AT053	Open	No	No
AT054	Open	No	No
AT055	Open	No	No
AT056	Open	No	No
AT057	Open	No	No
AT058	Open	No	No

2 VESSEL PARTICULARS

2.1 General



Name	Olympic Artemis
Design	MT 6021
Built	Kleven Yard Norway
Year delivered	2015 (keel laid 2014)
IMO registration	9726217
Call sign	LAFV8
MMSI number	257040610
DNV GL id. number	33885
Inmarsat C number	No 1: 14134216 / No 2: 14134283
Flag state	Norway, NIS
Port of registration	Fosnavaag
Classifications	DNVGL +1A1, SPS, SF, E0, Dynpos AUTR, DK(+), HELDK(S,H), COMF-V(3), Clean Design, Crane, NAUT-OSV(A)
Owner	Olympic Artemis AS
Manager	Olympic Shipping AS Holmsildgata 12, Fosnavåg Brygge 2 etg, 6090 Fosnavåg, Norway Phone: +47 70 08 12 24 (Chartering / Operations) Emergency phone for vessel/captain use only: +47 70 08 16 66 Emergency phone for clients: +47 70 08 12 00
Technical contact person	Hans Ove Garnes Operations Manager Phone: +47 70 08 12 31 / +47 97 09 80 95 hans.garnes@olympic.no cc: chartering@olympic.no
Charterer	Reach Subsea AS Phone: +47 40 00 77 10 Emergency phone +47 90 93 19 14
Charterer's representative	Name: Torstein Grutle, Project Manager Phone: +47 906 67 936 E-mail: tgr@reachsubsea.no



ANNEX «A» to Time CharterParty

M/V SANCO SWORD

YOUR PARTNER IN MARINE SEISMIC OPERATIONS



SHIP DESIGN	ST 324, Seismic survey vessel with 3-D / 2-D & Source capability
CLASSIFICATION	BV
BUILDER	Kleven Myklebust Verft AS, Norway , build no. 358,
BUILT	Year 2014
PORT OF REGISTRY	Gibraltar
FLAG	Gibraltar
IMO NUMBER	9662100
CALL SIGN	ZDNE 7

OWNER:	Sanco Holding AS	Technical & Seismic Manager:	Sanco Shipping AS
	Moljevegen 32, N-6083 Gjerdsvika, NORWAY		Moljevegen 32, N-6083 Gjerdsvika, NORWAY

MAIN DIMENSIONS		CLASS NOTATIONS
Length O.A	96,15 m	BV: I +HULL, ICE CLASS 1B, AUT-UMS, SDS, COMF-VIB(3)-NOICE(3), AVM-DPS, CLEANSHIP Super, SYSNEQ-1, MON-SHAFT, SPS, HELDK-SH. Unrestricted navigation
Length P.P	84,60 m	
Breadth	23,0 m	
Draft, loaded	7,00 m	
Gross Tonnage	8772	

Updated: October 2018
All specification given without guarantee, and subject to changes


OUTLINE SPECIFICATION M/V SANCO SWORD

MACHINERY AND PROPELLER PLANTS	
Main propulsion:	2 x Scana Volda, 2 x 5500 kW, Nozzle
Main engines:	4 x 4000 kW, MAN 32/40 Diesel, 600 rpm
Main gear:	2 x Scana Volda, twin in, single out
Generators:	4 x 2600 kW each
Propeller:	2 x 4 bladed Scana, Ø=3900, 139 rpm
Emergency Aux.	1 x 900 kW + 1 x 300 kW
Bow thruster:	1 x Brunvoll Retract./Tunnel, 1000 kW
Stern thruster:	1 x Brunvoll, tunnel, 800 kW
Starting/Working air Comp:	2 x Sperre . + 1 Atlas Copco
ELECTRIC POWER	
	690 V, 440 V, 230 V all 60Hz
DECK MACHINERY	
Deck Crane:	2 x 16T / 13,5M -5T / 22M
Provision crane:	2 x 1,5T / 13M
Hydraulic power pack:	2 x 280 bar
Seismic Cable winches:	12 x 12000 m each,
Seismic Gun winches:	8 x 1000 m each,
Auxiliary winches:	18 pcs on gun & streamer deck
NAVIGATION EQUIPMENT	
Auto Pilot:	Anschutz Nautopilot 2025
GPS:	2 x Furuno GP-150
Radar 1:	1 x 3 cm Furuno FCR 2117, Arpa
Radar 2:	1 x 10 cm Furuno FCR 2137 S, Arpa
Electronic Chart navigation:	2 x Furuno TECDIS AW, type Telco
Gyro 1 & 2:	2 x Navigate X Mk1ad GC 80
GPS compass:	Furuno SC-50
EPIRB:	1 x Jotron Tron 40 S
AIS:	Furuno FA-150 AIS
C-Joy with track steering:	Kongsberg tracksteering with dedicated software
Echo sounder bridge:	Furuno FE 700
Echo sounder, dual frequency:	Simrad EA- 600 with 12, 38 & 200 kHz
Voyage Data Recorder:	Furuno VR-3000 6G
Water speed Log:	Nortek VMCP
Acoustic Current Profiler:	Nortek VMCP
SEISMIC	
On-line Nav. system:	Clients supply
Primary Navigation:	Clients supply
GPS receiver:	Clients supply
Gun array tracking:	Clients supply
Acoustic / Transducer:	1 x 350 mm bottom valve installed
Gyro:	
ENERGY SOURCE	
Type, Bolt:	1900 LLXT & 1500 LL dual source
Number of Sub. Arrays:	6 pcs sub. arrays in use,6 position each array and 3 meter between guns
Configuration:	Single / Dual / Triple source
Tow width:	Dual source, 100 m max COS
Firing control:	Gunlink 4000
QC:	Gunlink
NFH:	All position
PT:	Pressure Transducer Last Position
Depth transducer:	3 per sub-array
Tow system:	Partner plast Flex. 18' float syst. with 6 diverters
Deflectors:	Seismec 140 % mini deflectors
Seismic compressors:	3 x Neuman & Esser, SAPS 62
Compressor capacity:	3 x 2200 cfm = 6600 cfm in total
Working pressure:	2000 Psi
Power control:	Freq. drives with auto RPM control

SPEED AND FUEL CONSUMPTION	
Max. speed:	17 knots – 65 m3/day
Service speed:	12 knots – 30 m3/day
Economic speed:	10 knots – 23 m3/day
Seismic shooting:	4,5 knots – 18 m3/day
Bollard pull:	216 tons
Endurance shooting:	140 days
Endurance economic speed:	94 days
IN LINE BUNKERING CAPABILITY	
The vessel is arranged with in line bunkering over the bow	
CAPACITY	
Fuel oil, HFO:	1758 m3
Diesel oil, MGO:	406 m3
Lube oil:	112 m3
Sewage:	16,5 m3
Grey water:	20,6 m3
Dirty oil / Sludge oil:	95,1 m3
Fresh water generator:	2 x Alfa Laval (2 x 20m3/day)
Sewage treatment plant:	Gertsen & Olufsen BR-011100 BVG
Ballast treatment plant:	MMC Green Technology 150 m3
Waste compactor:	Delitek, Type DT- 500 MC
Incinerator:	Team Tec GS 500 CS
Black water:	JETS FD/VPC-V
Helideck, Sikorsky S-92, Daylight:	D-value 21,0 meter, 14,6 tones
LIFE SAVING EQUIPMENT	
Safety manning level:	10 persons
Rescue / FRC / MOB:	Wedo 700, water jet
Workboat:	Westplast 950 Seisworker
Inflatable life rafts:	6 x 35 persons Viking DK 35
Life Jackets:	64 pcs + 6 kids
Life buoy:	21 pcs
Survival suits:	64 pcs
Emergency radios:	3 x Sailor SP 3530
Radar transponders:	2 x Jotron Tron
Fire detection system:	Tyco Marine Services Minerva Marine T2000CV
Fire pumps:	3 x Allweiler 1 x 247,4 m3/h + 1 x 125m3/h + 1 x 50 m3/h
Co2 system:	Heien Larssen
Lifesaving capacity max.:	60 persons
COMMUNICATION	
Fixed satellite line, Iridium:	
Marlink VSAT KU band:	
Inmarsat C:	Sailor 6100
M/F & H/F:	2 x SSB, Sailor 6300, 150W
VHF Stationary:	3 x Sailor
Handheld VHF radios:	3 x Sailor SP 3530
UHF stationary:	5 x Motorola GM 360
UHF portable:	8 x Motorola GP 380
Internal communication:	Alcatel - Lucent
Satellite – Inmarsat Type C:	2 x Sailor TT 6300
Nav. Tex.:	Furuno NX-700
Satellite com. Equipment:	Sailor 500
Vessel E-mail:	bridge.sword@sanco.no captain.sword@sanco.no
ACCOMMODATION	
Instrument room:	1 x sep. aircon. with 100% redundancy
Gun Shack:	1 pcs with air-condition
Work Shop:	2 pcs with air-condition
Seismic store:	3 pcs
Mess room:	Seating for 42 persons
Day rooms:	3 x dayrooms 1 conference room 1 internet café
Gymnasium:	One, + Solarium and Sauna
Air condition:	Teknotherm Marine AS / Aeron
Cabins:	46 x 1 bed with bathroom 7 x 2 bed with bathroom Hospital with bathroom
Swimming pool:	Outdoor, heated



ST-design.





Designed for:



Sonardyne Global Headquarters
 T. +44 (0) 1252 872288
 F. +44 (0) 1252 876100
 E. sales@sonardyne.com
www.sonardyne.com

Datasheet

Pressure Inverted Echo Sounder (PIES)



Description

The Pressure Inverted Echo Sounder (PIES) is a long-life sensor logging node that accurately measures the average sound velocity through a column of water from the seabed to the sea surface.

It works by transmitting a wideband acoustic pulse from its stable location on the seabed. This pulse is reflected off the sea surface and returns to the seabed where it is detected by PIES. The resulting data enables two-way travel-time to be calculated.

At the same time, an accurate measurement of depth (distance to the surface) is made using a highly accurate internal pressure sensor.

Average water column velocity can then be calculated directly from the depth and travel time data, noting that speed = distance / time.

The sampling interval of PIES can be configured serially before deployment and also via its internal acoustic telemetry link. This telemetry link also allows recorded data to be transmitted to surface at data rates ranging from 100 to 9,000 bits per second.

A high capacity primary lithium or alkaline battery pack enables deployment for months or even years depending on the transmission sampling interval configured.

PIES is compatible with Sonardyne's LMF Ultra-Short-Baseline (USBL) systems for positioning during deployment and recovery.

Key Features

- Autonomous sensor logging combined with high speed acoustic telemetry of recorded data
- LMF frequency band utilising Sonardyne Wideband^{®2} ranging and telemetry protocols
- Freefall deployment possible from surface vessel
- Integrated acoustic release for buoyant ascent to the surface with float
- Long life – with excellent corrosion resistance
- Primary lithium/alkaline battery pack option
- Integrated modem mode with data rates ranging from 100 to 9000 bits per second in multiple frequency bands
- Wireless configuration using surface software and acoustic dunker



Designed for:



Sonardyne Global Headquarters

T. +44 (0) 1252 872288

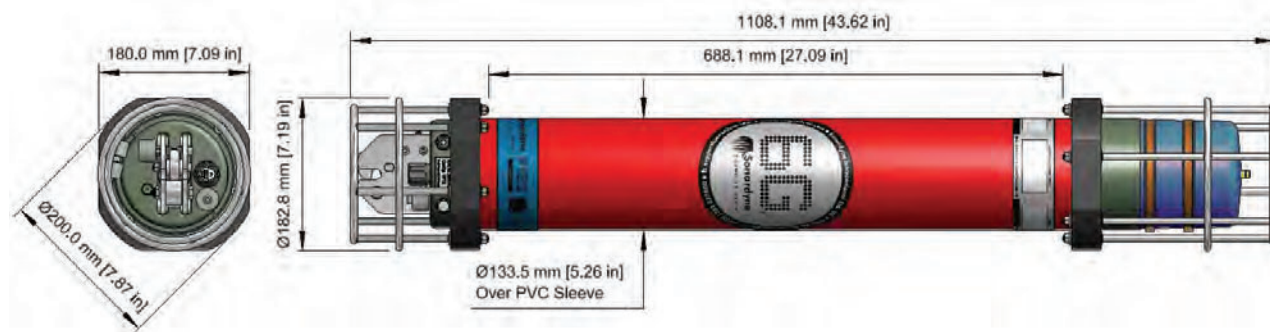
F. +44 (0) 1252 876100

E. sales@sonardyne.com

www.sonardyne.com

Specifications

Pressure Inverted Echo Sounder (PIES)



Feature	Type 8302-3116
Depth Rating	3,000 or 6,000 metres
Operating Frequency	LMF (14–19 kHz)
Transmit Source Level (dB re 1 μ Pa @ 1 m)	190-202 dB (4 Levels)
Receive Sensitivity (dB re 1 μ Pa)	80-120 dB (7 levels)
Battery Life (Capacity)	Multi-years life, dependent on sensors and sampling interval (100 Ahr)
Mechanical Construction	Hard anodised aluminium housing, duplex stainless steel guards
Weight in Air/Water*	30.6/16.1 kg

End Cap Sensors and Options

Temperature ($\pm 0.1^\circ\text{C}$)	Standard
Tilt Switch ($\pm 30-45^\circ$)	Standard
High Precision Strain Gauge ($\pm 0.01\%$)	Optional
Keller or Presens	
Paroscientific DigiQuartz Pressure Sensor ($\pm 0.01\%$)	Standard
1350 m, 2000 m, 4130 m, 6800 m	
High Accuracy Inclinometer	Optional
Range: $\pm 90^\circ$, Accuracy: $\pm 0.05^\circ$ over $0 - \pm 15^\circ$; $\pm 0.2^\circ$ over $0 - \pm 45^\circ$	
Sound Velocity Sensor	Optional
± 0.02 m/s accuracy under calibration conditions	
Release Mechanism (Screw-off)	Standard
Connector Type	Subconn MCIL8M

See Compact 6 and AMT datasheets for more information.

*Estimated Weights.



COMPANY WITH
QUALITY SYSTEM
CERTIFIED BY DNV GL
= ISO 9001 =

2022 NOAA Biological Opinion G&G Permit (PIES Installation) MC Block 890 and Surrounding Areas

1. Deployment of PIES:

A vessel crane will be used to deploy the Pressure Inverted Echo Sounder (PIES). The crane line with the PIES will be monitored by a Remote Operated Vehicle (ROV) at 500ft water depth, to confirm the rigging and acoustic functionality of an individual PIE is working prior to lowering an individual PIE unit to the seabed. Once the PIE unit lands on the seabed, the ROV will unlatch the crane line from the PIE unit. The ROV will verify that the crane line is clear of the PIE unit and returned to the surface. The ROV would not monitor the crane line back to the surface. There are human observers onboard the vessel monitoring the crane and ROV activities at all times.


The crane cable will be in the water and is monitored by visual observers and the ROV. The cable line is generally greater than 1 inch in diameter and is a rigid, non-flexible line. The image below gives a representative view on the crane and cable used in these types of operations.

These PIES are not ocean bottom cables and will not have interconnecting cables. These are stand-alone nodes, meaning there are no cables or lines in the water associated with individual units.

The water depths of PIES at Europa will be between 3,500 ft and 4,100 ft. The installation of the PIES for Europa will last approximately half day. The subsea duration for the PIES at these locations will be approximately 20 days.

In general, PIES routinely measure the two-way travel time of sound waves propagated through the water column from the seabed to the sea surface and back as well as the pressure (depth) at the seabed. These data are used to calculate a continuous time history of the average sound speed velocity and tidal variation throughout the entire water column. PIES are instruments also commonly used in ocean science research applications to gather oceanography data, in addition to being used during some marine seismic surveys. These are also used in various NOAA applications (NOAA Technical Report, OAR-AOML-51).

The images below show different steps for PMT (Pressure Monitoring Transponders) installation at Mars (performed in Jan 2017, permitted in 2016), but it is the same design and methodology for deployment for the PIES.



2. Will the up-chirp be focus-directional (i.e. pointed down towards the sediment?) or omnidirectional?

A PIES produces a frequency modulated up-chirp signal to accurately measure the two-way travel-time through the water column. As the name implies, the PIES is very much like a single-beam echosounder on a vessel that measures water depth below the vessel by sending a focused directional signal (produced by an electromechanical transducer) downwards through the water column that bounces off the seafloor and then returns to the surface. The PIES use the same type of directional echosounder signal but sends it from the seabed upwards where it bounces off the surface and returns to the seabed. The PIES simultaneously measure pressure at the seabed. Pressure measurements are converted to depth to find the acoustic distance travelled from the seabed to the surface and back again. By combining the depth and travel time the average sound speed in the water column can be calculated.

Using the source level and operating frequency information on the PIES equipment specification sheet, and assuming a 7 degree beam width (borrowed from source measurements of a traditional single-beam echosounder in a reference source often cited by NMFS), the distance to the Marine Mammal Protection Act behavioral harassment threshold (“Level B” = 160 dB SPL) would be less than 10 m (range from 2 m to 8 m depending on use of the highest or lowest source level setting). Even if twice the beam width is conservatively assumed, the distance would still be less than 16 m.

The PIES sends a signal (“ping”) once every 30 min.

- 3. If using a rig or vessel that includes equipment with a potential for entanglement or entrapment (e.g., moon pool, flexible lines/ropes, or gear without turtle guards), your plan/application must describe in detail the equipment and procedures used. For example, if using a moon pool, procedures may include a dedicated contractor, crew member or company representative monitoring the moon pool area during the operations for sea turtles or other marine life. This information must be updated in the Environmental Monitoring and Environmental Mitigation Measures Sections. The Biological Opinion can be found here: <https://www.fisheries.noaa.gov/resource/document/biological-opinion-federally-regulated-oil-and-gas-program-activities-gulf-mexico>.*

Shell's activities do not require the use of a moon pool. All equipment deployment will be conducted using cranes and starboard and port hangers.

- 4. Will your operations utilize pile-driving? If yes, describe.*

No

- 5. Are any new pipelines expected to make landfall? If yes, describe.*

There are no pipeline installations associated to this permit

- 6. Please provide a vicinity map, to support your application under 30CFR§250.1751(a) or §250.1752(a), to include all associated support bases proposed for your operations and provide a statement to note if any vessels supporting your proposed activities, including pipelay, supply, and crew vessels, will require crossing or entering the Bryde's Europa area (see attached map).*

The primary port of call for the vessels supporting this work is Galveston, Texas. This port will serve for all mobilization and demobilization supporting operations. No vessels, in either the normal or extenuating circumstance case, will transit the Bryde's Europa area.

- 7. Any additional information associated with your proposed operations that can assist BOEM in the review of your application as it related to the protection of ESA-listed species and their critical habitat, as outlined in the 2020 Biological Opinion and the applicable Appendices (A, B, C, and J) referenced below. The Biological Opinion can be found here: <https://www.fisheries.noaa.gov/resource/document/biological-opinion-federally-regulated-oil-and-gas-program-activities-gulf-mexico>. The Appendices may be found here: (<https://www.fisheries.noaa.gov/resource/document/appendices-biological-opinion-federally-regulated-oil-and-gas-program-gulf-mexico>).*

Appendix A: Installation and retrieval of PIES units, which will take place before starting Europa OBN acquisition and after the completion of Europa OBN acquisition, respectively.

Appendix B: Shell will comply with GOM Marine and Trash Requirements in Appendix B 2020 NMFS BiOp and BOEM/BSEE Regulations.

Appendix C: Shell will comply with GOM Vessel Strike Avoidance and Protected Species Reporting Requirements in Appendix C and BOEM/BSEE Regulations.

Appendix J: There will be no explosive severance operations or trawling supporting decommissioning conducted from the vessel that may result in potential for entanglement or entrapment of endangered marine species requiring resuscitation measures.

ZXPLR™



Typical Node Specifications

Seismic Data Channels:

4

ADC Resolution:

24 bits (23 + sign)

Sample Interval:

0.5, 1.0, 2.0, 4.0 ms

Preamplifier Gain

1, 2, 4, 8, 16, 32, 64
(0 dB to 36 dB in 6 dB steps)

Anti-Alias Filter

Digital Decimation Filter
206.5 Hz @ 2 ms (82.6% of Nyquist)
SINC/FIR Linear Phase

Low Cut Filter

1 Hz to 60 Hz, 6 dB/octave, or Out

Operating Temperature Range

- 10°C to + 60°C

Operating Life

100 days @ 2 ms acquisition

Battery

Charging Temperature Range
+ 3°C to + 40°C
Recharge Time: < 5 hours

Acquisition Channel

@ 2 ms sample interval, 25°C,
31.25 Hz, internal test

Total Harmonic Distortion

0.0003% @ 12 dB gain, - 3 dB Full Scale

Equivalent Input RMS Noise

0.8 μ V @ 0 dB Gain

Maximum Peak Input Signal

2500 mV @ 0 dB Gain

Dynamic Range

127 dB @ 0 dB Gain

Gain Accuracy

0.50%

Timing Accuracy

\pm 1 ms – corrected post-acquisition

Self Test Features

Internal Noise (preamp input terminated)
Internal Total Harmonic Distortion
Internal Gain Accuracy
Internal CMRR
Internal Crossfeed
Internal Impulse
Sensor Impedance
Sensor Impulse

Sensors

Geophone
3 orthogonal, omni directional,
15 Hz @ - 3 dB, 70% damped
69.3 V/m/s

Hydrophone

3.0 Hz @ -3 dB, 8.4 V/Bar

Orientation

\pm 1.5° tilt indication
 \pm 5° azimuth (at latitudes within \pm 50°
of the Equator)

Physical

Weight:

23.5 kg in air,
11.8 kg in water

Dimensions:

38.6 cm diameter by
15.2 cm high

Operating Depth: 4000 m

Request for reduction to the minimum separation distance from water bottom anomalies

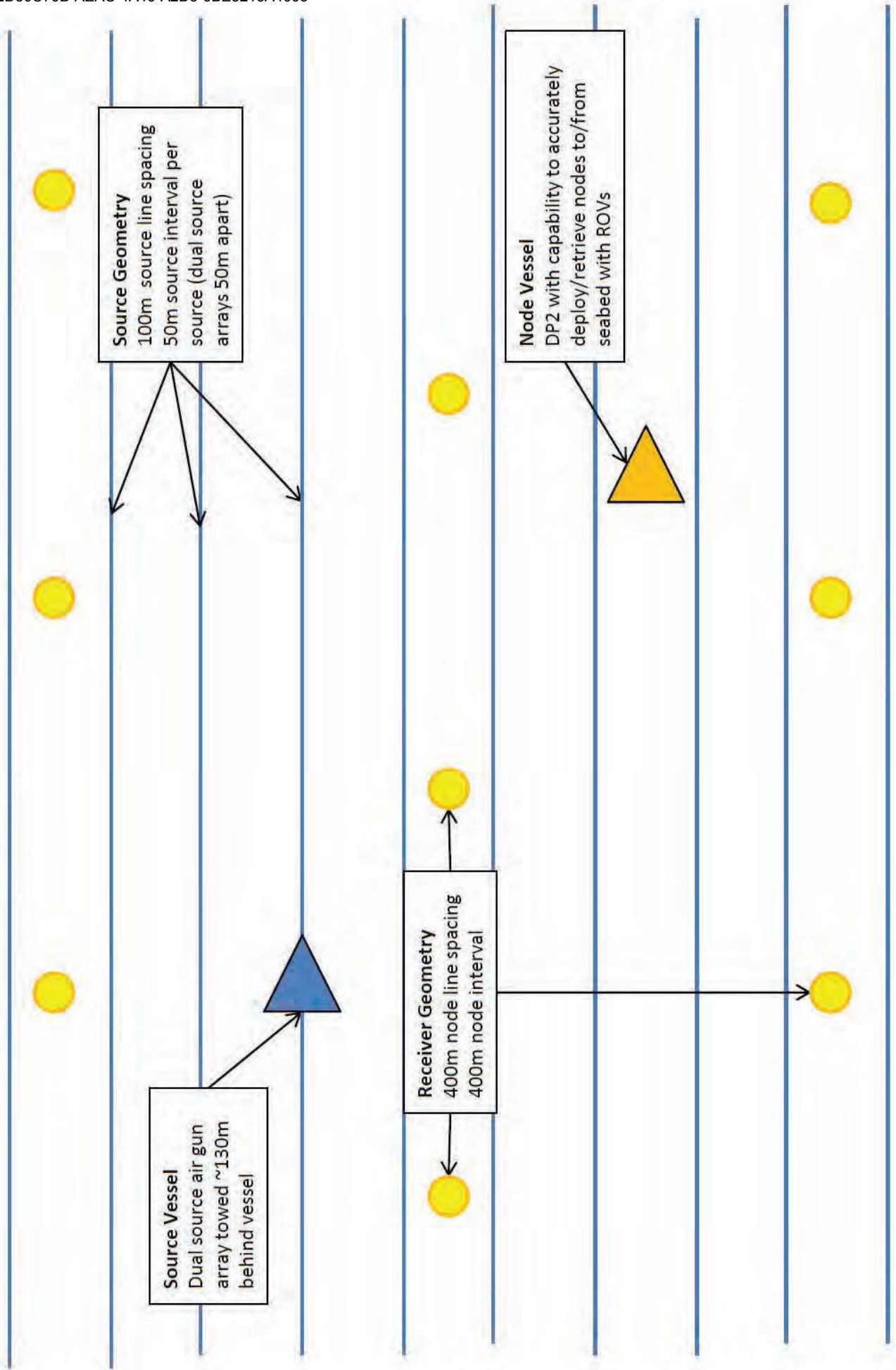
Shell respectfully requests a reduction to the minimum separation distance of 250ft, from Mageseis Fairfield node placement to water bottom anomalies, within the proposed Europa area.

Review of the BOEM 3D seismic database of water bottom anomalies identified features that could potentially support communities with the proposed survey area.

To support node placement within the water bottom anomalous areas and in proximity to any identified communities, Shell proposes photographing the seabed within a circular area of approximately 10m diameter, around the proposed node location. Three photographs shall be taken from a height of 15m per node location: Pre-node deployment; post-node deployment and post-node retrieval. In addition, a continuous video feed will be recorded during operations within the water bottom anomalous zones and stored.

It is understood from NTL No. 2009-G40, a minimum separation of 250ft must be maintained between documented communities, or features that could potentially support high-density deep-water benthic communities, and bottom disturbing activities. However, due to the small footprint of the nodes, the accuracy of their positioning and the ability of the ROV to fully document any disturbance caused, it is requested to place the nodes **no closer than 5m** from any high-density deep-water benthic communities. If any such communities are present at the proposed location of each node, a new location shall be selected. Shell will provide the photographs and video feeds as described above, for each proposed location within the water bottom anomalous zone. The photos and video shall clearly show the geographic location of each node.

Survey Configuration





Marine mammal noise impact report

This report is copyright Oakwood Computing Associates Ltd. 2002-. The report is automatically generated using GUNDALF and it may be freely distributed provided it retains all copyright notices and is kept as a whole.

Technical Overview

The following report was compiled using the Gundalf airgun array modelling program.

Gundalf has been calibrated for all modern airgun types including the latest environmental e300 and e500 sources, long-life guns, G guns, and sleeve guns both singly and in clusters. Gundalf users can access airgun calibration information directly within the product in a variety of environments. Gundalf calibration is revisited periodically whenever new data becomes available. The current calibration epoch is given in the header of this report. [For more information](#)

Array Summary

The following table includes error bounds for the primary characteristics of the airgun signature: peak to peak, primary to bubble and bubble period. Error bounds are derived during calibration, a time-consuming process involving optimally matching the model to many near- and far-field measurements of different quality, bandwidth and provenance, for both single and clustered airguns. For more on this, see the Modelling Notes at the end of this report and also the online help for calibration in Gundalf itself.

Note that it is important to state the conditions under which the RMS is computed since it depends directly on the length of the window used. Here an energy criterion determines the length when less than the full window must be used, specified as a percentage of the energy in the full window as is the case with drop-out computations. The energy window used is indicated in the table.

The error bounds shown in the table represent 95% confidence intervals for the Gundalf model against its calibration data.

Number of guns	32 (5110.00 cu.in., 83.74 litres)
Peak to peak in bar-m.	236.0 +/- 2.1 (23.60 +/- 0.2 MPa, 267 dB re 1muPa. at 1m.)
Zero to peak in bar-m.	118.2 (11.82 MPa, 261 dB re 1muPa. at 1m.)
RMS pressure in bar-m. (full window)	12.99 (1.299 MPa, 242 dB re 1muPa. at 1m.)

Primary to bubble (peak to peak)	32.5 +/- 9.6
Bubble period (s.)	0.113 +/- 0.036
Maximum spectral ripple (dB)	7 (10 - 70 Hz.)
Maximum spectral value (dB)	220 (10 - 70 Hz.)
Average spectral value (dB)	218 (10 - 70 Hz.)
Total acoustic energy (Joules)	826501.8
Total acoustic efficiency (%)	71.5

Array geometry

The following table lists all the guns modelled in the array along with their characteristics. The last column is completed only if the array has actually been modelled during the interactive session and contains the approximate contribution of that gun as a percentage of the peak to peak amplitude of the whole array. Please note the following:-

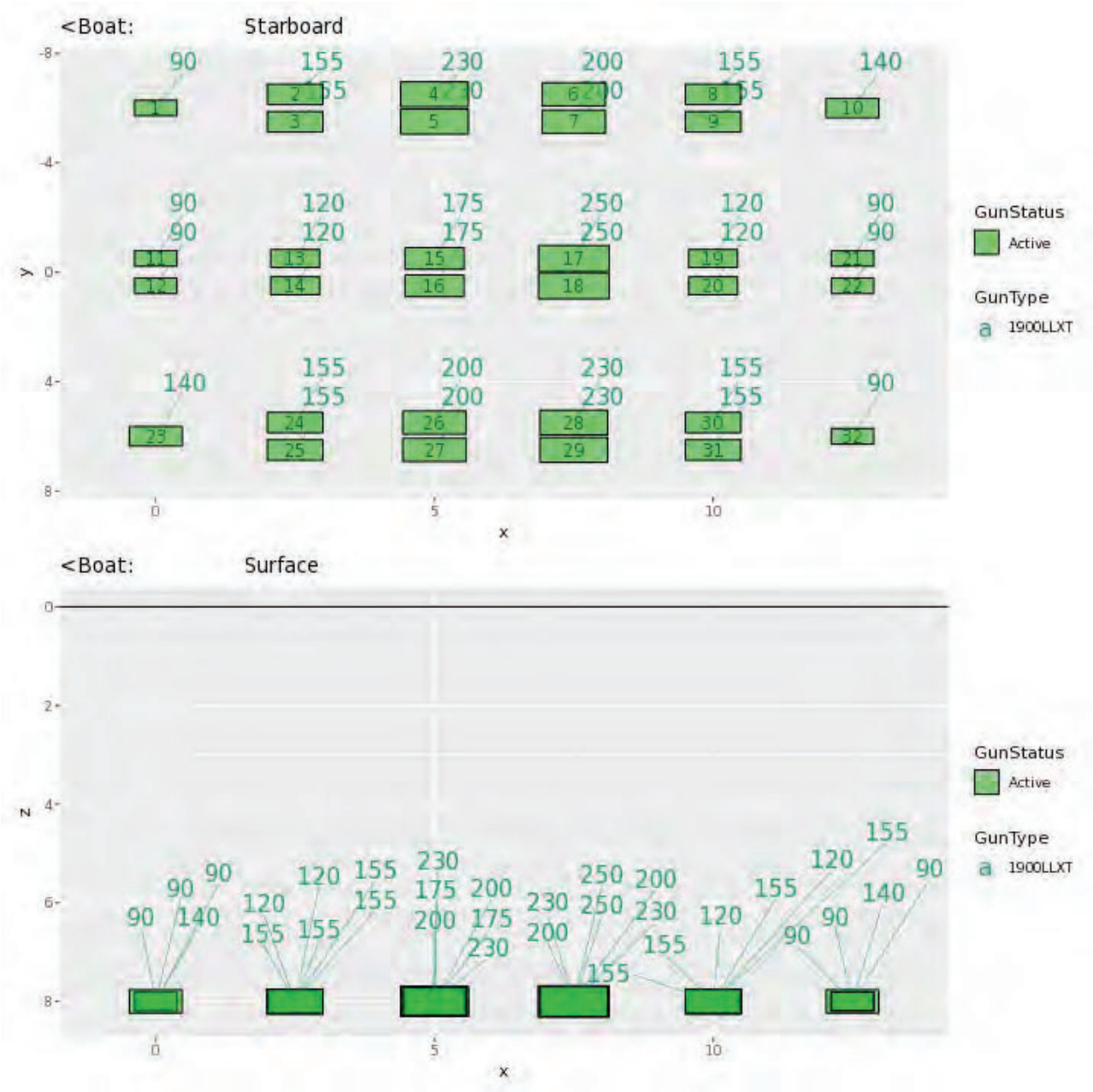
- The peak to peak varies only as the cube root of the volume for the same gun type so that even small guns contribute significantly. This is particularly relevant to drop-out analysis.
- The peak to peak can also be depressed due to clustering effects as reported by Strandenes and Vaage (1992), "Signatures from clustered airguns", First Break, 10(8).

Gun number	Press. (psi)	Volume (cu.in)	Gun Type	x (m.)	y (m.)	z (m.)	Delay (s.)	Sub-array number	Peak to peak contrib. (percent)	Max. bub. rad (m.)
1	2000.00	90.00	1900LLX T	0.000	-6.000	8.000	0.00000 0	1	3.6	0.3
2	2000.00	155.00	1900LLX T	2.500	-6.500	8.000	0.00000 0	1	3.1	0.4
3	2000.00	155.00	1900LLX T	2.500	-5.500	8.000	0.00000 0	1	3.2	0.4
4	2000.00	230.00	1900LLX T	5.000	-6.500	8.000	0.00000 0	1	2.7	0.5
5	2000.00	230.00	1900LLX T	5.000	-5.500	8.000	0.00000 0	1	2.6	0.5
6	2000.00	200.00	1900LLX T	7.500	-6.500	8.000	0.00000 0	1	2.9	0.5
7	2000.00	200.00	1900LLX T	7.500	-5.500	8.000	0.00000 0	1	2.9	0.5
8	2000.00	155.00	1900LLX T	10.000	-6.500	8.000	0.00000 0	1	3.1	0.4
9	2000.00	155.00	1900LLX T	10.000	-5.500	8.000	0.00000 0	1	3.2	0.4
10	2000.00	140.00	1900LLX T	12.500	-6.000	8.000	0.00000 0	1	3.3	0.4
11	2000.00	90.00	1900LLX T	0.000	-0.500	8.000	0.00000 0	2	3.6	0.3
12	2000.00	90.00	1900LLX T	0.000	0.500	8.000	0.00000 0	2	3.6	0.3
13	2000.00	120.00	1900LLX T	2.500	-0.500	8.000	0.00000 0	2	3.4	0.4
14	2000.00	120.00	1900LLX T	2.500	0.500	8.000	0.00000 0	2	3.4	0.4
15	2000.00	175.00	1900LLX T	5.000	-0.500	8.000	0.00000 0	2	3.0	0.4
16	2000.00	175.00	1900LLX T	5.000	0.500	8.000	0.00000 0	2	3.0	0.4

Gun number	Press. (psi)	Volume (cu.in)	Gun Type	x (m.)	y (m.)	z (m.)	Delay (s.)	Sub-array number	Peak to peak contrib. (percent)	Max. bub. rad (m.)
17	2000.00	250.00	1900LLX T	7.500	-0.500	8.000	0.00000 0	2	2.7	0.5
18	2000.00	250.00	1900LLX T	7.500	0.500	8.000	0.00000 0	2	2.7	0.5
19	2000.00	120.00	1900LLX T	10.000	-0.500	8.000	0.00000 0	2	3.4	0.4
20	2000.00	120.00	1900LLX T	10.000	0.500	8.000	0.00000 0	2	3.4	0.4
21	2000.00	90.00	1900LLX T	12.500	-0.500	8.000	0.00000 0	2	3.6	0.3
22	2000.00	90.00	1900LLX T	12.500	0.500	8.000	0.00000 0	2	3.6	0.3
23	2000.00	140.00	1900LLX T	0.000	6.000	8.000	0.00000 0	3	3.3	0.4
24	2000.00	155.00	1900LLX T	2.500	5.500	8.000	0.00000 0	3	3.2	0.4
25	2000.00	155.00	1900LLX T	2.500	6.500	8.000	0.00000 0	3	3.1	0.4
26	2000.00	200.00	1900LLX T	5.000	5.500	8.000	0.00000 0	3	2.9	0.5
27	2000.00	200.00	1900LLX T	5.000	6.500	8.000	0.00000 0	3	2.9	0.5
28	2000.00	230.00	1900LLX T	7.500	5.500	8.000	0.00000 0	3	2.6	0.5
29	2000.00	230.00	1900LLX T	7.500	6.500	8.000	0.00000 0	3	2.7	0.5
30	2000.00	155.00	1900LLX T	10.000	5.500	8.000	0.00000 0	3	3.2	0.4
31	2000.00	155.00	1900LLX T	10.000	6.500	8.000	0.00000 0	3	3.1	0.4
32	2000.00	90.00	1900LLX T	12.500	6.000	8.000	0.00000 0	3	3.6	0.3

Array plan and side views

The plan and side views appear below. These are annotated for gun type (colour of floating text indicating volume in cuin.), gun active status (fill colour) and also gun number, matching the table above. The side view is a view from the port side towards the starboard side and shares the same x-axis as the plan view. This is annotated identically to the plan view.



Environmental background

This report models the acoustic radiation field of an array of airguns and displays its information in a form suitable for estimating the environmental noise impact on marine mammals.

It particularly uses reference material described in

- "Draft Guidance for Assessing the Effects of Anthropogenic Sound on Marine Mammals" National Oceanic and Atmospheric Administration (NOAA), (2013) Original draft December 23, p. 1-67 updated to March 2016 proposed changes.
- "Marine mammals and noise" by Richardson, Greene, Malme and Thomson, (1995), Academic Press ISBN 0-12-588441-9.
- "Marine Mammal Noise Exposure Criteria: Initial Scientific Recommendations" by Southall et. al. (2007), Aquatic Mammals (33) 4, p. 411-509 ISSN 0167-5427.
- "Revisions to: Technical guidance for Assessing the Effects of Anthropogenic Sound on Marine Mammal Hearing (Version 2.0): Underwater Thresholds for Onset of Permanent and Temporary Threshold Shifts" by National Marine Fisheries Service (2018), U.S. Dept. of Commer., NOAA. NOAA Technical Memorandum, NMFS-OPR-59.
- "Marine Mammal Noise Exposure Criteria: Updated Scientific Recommendations for Residual Hearing Effects" by Southall et. al. (2019), Aquatic Mammals (45) 2, p. 125-232 DOI 10.1578/AM.45.2.2019.125.

Note that calibration information for frequencies above 2kHz is sparse. In normal seismic surveying with airguns down to perhaps 20m, the bandwidth up to 1kHz is very well served by existing calibration data as can be seen by consulting Gundalf's Help -> Calibration section. However for frequencies above this, data is a little more sparse. The first available dataset was acquired by IFRC in 2003 in the Gulf of Mexico. This dataset has deep-deployed hydrophone information at discrete points in the acoustic radiation field recording out to 25kHz or so. Gundalf has been calibrated out to 25kHz using these high-quality data and is within +/- 10db at 20kHz against this data as can be seen at:- http://www.leshatton.org/UN2008_Southampton_Hatton.html

It is very unlikely that modelling will get much better than this at these high frequencies as the oscillating bubble itself is highly turbulent and very anisotropic as can be seen by studying:- http://www.leshatton.org/two_airgun_videos.html

A more detailed data set appeared through the Svein Vaage experiment in 2009-2013. This was acquired in a Norwegian fjord based measurement facility but is for a limited range of depths. It produces data consistent with that of the 2003 experiment.

Measuring acoustic impact

The output radiated energy in an airgun array signature is normally measured in bar-m. peak to peak. This is only partially suitable for measuring the potential impact on marine mammal hearing as mammals tend to integrate over the amplitude spectrum in a complex non-linear frequency dependent way. In the above mentioned references, a standardised method of measuring impact is now beginning to emerge. This involves two measurements:-

- SPL (Sound Pressure Level). This measures the rapidity of the onset and is the maximum zero to peak measure in dB. relative to 1 muPa at 1m.

- SEL (Sound Exposure Level). This measure allows an estimate of continued exposure and its effects on TTS (Temporary Threshold Shift) and PTS (Permanent Threshold Shift) to be assessed. It is commonly measured as 90% of the sum of squared pressures over a signal duration measured from the time when the signal reaches 5% of its total, to the time when it reaches 95% of its total. This is then normalised to 1s. Its units are dB. relative to $1 \mu\text{Pa}^2\text{-s}$. Gundalf uses the method described by Southall et. al. (2007), Appendix A.

Note that both these measures depend on the bandwidth at which a signal is measured. However they are particularly useful to marine biologists and provided the sample interval is sufficiently small, this is not an issue as the airgun is not a high frequency source with very little residual energy above 10kHz and is typically at least 20dB down on a ship's depth transponder at 18kHz according to recent experiments carried out by the IFRC and published by [Hatton \(2004\)](#). Since version 8.1d, Gundalf only uses SPL and SEL so as not to cause confusion in this complex area.

Finally with regard to spectral weighting to adapt to the audiogram response of an animal, Gundalf now uses the increasingly widely adopted M-Weighting described in Southall et. al. (2007,2019), which incorporates the Cetacean Auditory Weighting Functions described in the NOAA report (March 2016 updates).

db. or not dB.

Unfortunately, 'dB' is often used inconsistently in environmental impact reporting. dB are dimensionless and are defined as $20 \log_{10}(A_2/A_1)$ where A_2 and A_1 are amplitude values in some units. To tie them to some absolute unit, dB should always be stated relative to something as follows:

- *dB relative to 1 nm/s (nanometre/s)*. This is the standard ANSI unit for the measurement of acoustic particle velocity.
- *dB relative to 1 μPa per Hz. at 1m*. This is the standard unit for pressure in the amplitude spectral domain used in exploration seismology following the work of Fricke, Davis and Reed (1985) 'A standard quantitative calibration procedure for marine seismic sources', Geophysics, 50(10), p. 1528-1532. It is independent of signal duration, sample interval and measurement position.
- *dB relative to 1 μPa at 1m*. This is exactly the same as the previous unit but it has been integrated over some part of the amplitude spectrum, for example, 1/3 octave or 1 octave around some central frequency as reported in Richardson et. al. (1995). The fact that the spectrum is integrated removes the 'per Hz.' present in the previous unit but for precision, the central frequency, shape and width of the band should be given as for example '160 dB rel. 1 μPa at 1m integrated uniformly over 1/3 octave around 1000 Hz.'

This unit is also used for the SPL, with or without M-weighting or CAWF described in Southall et. al. (2007,2019) and NOAA (March 2016 updates) respectively.

- *dB relative to 1 $\mu\text{Pa}^2\text{-s}$* . This unit is used for the SEL.

Frequency response of common marine mammals

In the original report by Southall et. al. (2007), there were basically five categories of marine mammal functional hearing groups highlighted as updated in the later NOAA report:-

- **Low-frequency (LF) cetaceans**, (baleen whales): Functional Hearing Range 7Hz - 30 kHz.
- **Mid-frequency (MF) cetaceans**, (dolphins, toothed whales, beaked whales, bottlenose whales): Functional Hearing Range 150Hz - 160 kHz.
- **High-frequency (HF) cetaceans**, (true porpoises, Kogia, river dolphins, cephalorhynchid, Lagenorhynchus cruciger and L. australis): Functional Hearing Range 200 - 180 kHz.
- **Phocid pinnipeds**, (true seals): Functional Hearing Range 75Hz - 100 kHz.
- **Otariid pinnipeds**, (sea lions and fur seals): Functional Hearing Range 100 - 40 kHz.

These were updated in the Southall et. al. report of 2019 utilising research from the National Marine Fisheries Service (NMFS) (2018) study as follows:-

- **Low-frequency (LF) cetaceans**
- **High-frequency (HF) cetaceans**
- **Very high-frequency (VHF) cetaceans**
- **Phocid carnivores in water (PCW)**

This report uses this 2019 nomenclature.

Some example environmental criteria

This report was prepared using a maximum frequency of 25 kHz.

NOAA draft criteria(2013,2015,2016)

A very detailed set of criteria for Impulsive / Non-impulsive PTS and TTS onset levels for all five defined categories of marine mammals. Building on the influential Southall criteria described below, these were initially proposed in December 2013. These were subject to a second comment period in July 2015 following various proposed changes and again in a third comment period to March 2016 which consolidated various independent work. These represent probably the most comprehensive guidelines currently available although may still be subject to further changes as more research becomes available.

Southall et. al. criteria (2007,2019)

This report is currently the authoritative source on Marine Mammal Noise Exposure and is likely to become the most influential work in regulatory processes.

Note that each of the regulatory regimes which follows may define its own criteria but in our opinion, it will always be helpful to the regulator to include the performance of the current array relative to the relevant guidelines in the Southall criteria given their authoritative status and ubiquity.

So far, the most commonly used guidelines are the injury criteria on p. 443 of the report and repeated in the table below with corresponding worst case values for the current array (vertically down). The table is relevant to multiple pulse sources and the SEL Mxx refers to the relevant M-weighting, (essentially 3-octave band-pass filters with slopes of 12dB per octave, centred between around 500Hz for low-frequency cetaceans to around 10kHz for high-frequency cetaceans). *SPL/SEL values for this array are conservative here as they are based on the vertically downward pulse, which is significantly louder than a pulse to the side due to the Lloyd's mirror effect (source ghost), so the corresponding section later in the report should be consulted for more detail.*

NOTE: SPL/SEL values quoted at 1m. are nominal only as the array dimensions exceed this making them difficult to interpret in the presence of array directivity. (Marine seismic arrays of even one gun are directive because of the free-surface ghost.)

Category	SPL (Sound Pressure Level) dB re 1muPa (peak) 10Hz - 25 kHz	SEL (Sound Exposure Level) dB re 1muPa ² -s (Mxx) 10Hz - 25 kHz
Low-frequency Cetaceans (max)	230	198
High-frequency Cetaceans (max)	230	198
Very high-frequency Cetaceans (max)	230	198
Phocid carnivores (in water) (max)	218	186
Current array at 1m. (NOMINAL!)	261.5	230.2
Current array at 500m.	210.2	176.2
Current array at 1000m.	204.5	170.2
Current array at 2000m.	198.7	164.1
Current array at 3000m.	195.4	160.6
Current array at 5000m.	191.2	156.2
Current array at 10000m.	185.5	150.2

Here we reverse the above table format to give the minimum exclusion radius for various levels of SPL and SEL as commonly requested. The dB level is the maximum tolerance of the animal in either SPL or SEL dB and then the closest the animal may approach without exceeding this level is given in m. in the corresponding column. *Note that SPL dB are in different units to SEL dB. If you interested in the SPL exclusion zone range, the dB are relative to 1muPa (peak), but if you interested in the SEL exclusion zone range, the dB are relative to 1 muPa²-s. (SEL is often suffixed with (RMS) because of its definition in Southall et. al.)*

Maximum tolerance level (dB.)	SPL exclusion zone range (m.)	SEL exclusion zone range (m.)
220	151	3
210	510	10
200	1715	32
190	5762	101
180	19361	321
170	65050	1017
160	218559	3218

Bureau of Ocean Energy Management (BOEM-0327) (USA) (www.boem.gov)

The relevant part of these guidelines can be found in section D. In particular, D.3 solicits tabular information indicating *the manufacturer of the source, model, total energy output per impulse in dB (RMS), peak to peak in db, frequency in Hz (if applicable) etc.* In particular, column 5 asks for *Total Energy Output Peak to Peak in db, Amp, etc..* Unfortunately, this does not state what the dB value is relative to. The closest relevant measure in the Southall criteria above is probably the SPL, (Sound Pressure Level) which is the zero to peak value measured in dB. re 1 muPa at some reference distance. This is most usefully given at the edge of the mitigation zone so that it represents the maximum an animal would experience anywhere outside that zone. The table above shows this at various typical values for the radius of this zone.

Column 6 asks for *Total Energy Output rms in db.* Arguably the most relevant of the Southall criteria for this is the SEL (Sound Exposure Level). This rms value is given in dB re 1muPa²-s relative to some reference distance. Again, this is most usefully given at the edge of the mitigation zone and is shown in the table above.

Column 7 is optional and requests the frequency range in Hz - kHz. Since there is no reference to slopes or cut-offs, it is difficult to interpret. An airgun array has most of its energy below 1kHz but mid- and high-frequency cetaceans are increasingly sensitive up to around 20kHz so although an

airgun array has almost nothing above 10kHz, the balance between this and the increased sensitivity is not well understood. The detailed sections below attempt to throw some light on this balance.

EPBC Act Policy Statement 2.1 (Australia) www.environment.gov.au/epbc/

For proposed seismic surveys that can demonstrate through sound modelling or empirical measurements that the received acoustic signal at 1km will not likely exceed 160dB re 1 μ Pa²-s for 95% of the time, the following safety zones are recommended:

- Observation zone: 3+ km horizontal radius from the acoustic source,
- Low power zone: 1 km horizontal radius from the acoustic source,
- Shut-down zone: 500 m horizontal radius from the acoustic source,

The received acoustic signal in this case corresponds to the SEL in the table above at a mitigation radius of 1000m.

Joint Nature Conservation Committee Guidelines Aug 2010 (JNCC) (UK) jncc.defra.gov.uk

These guidelines primarily focus on mitigation measures for the prevention of injury whilst making the point that the onus is on the entity responsible for the activity to assess whether a disturbance offence is likely to occur. The mitigation zone is considered to be 500m.

The Southall criteria above may therefore be quoted for this mitigation zone radius.

Ambient noise

Note finally that some environmental regimes require that the array be below the expected environmental background noise at a certain range, for example, 150 km from the array. Ambient noise levels are often quoted from the work of Knudsen et. al (1948), "Underwater ambient noise", J. Mar. Res. 7(3), p. 410-429 and are approximately as follows:

- 100-1000Hz: 50-80 dB rel 1 μ Pa²/Hz
- 1000-10000Hz: 35-65 dB rel 1 μ Pa²/Hz

depending on sea state. The levels for this array can be found below in the section on directional exposure within specified depth although at this extreme range, travel path variations may necessitate sophisticated bathymetric modelling.

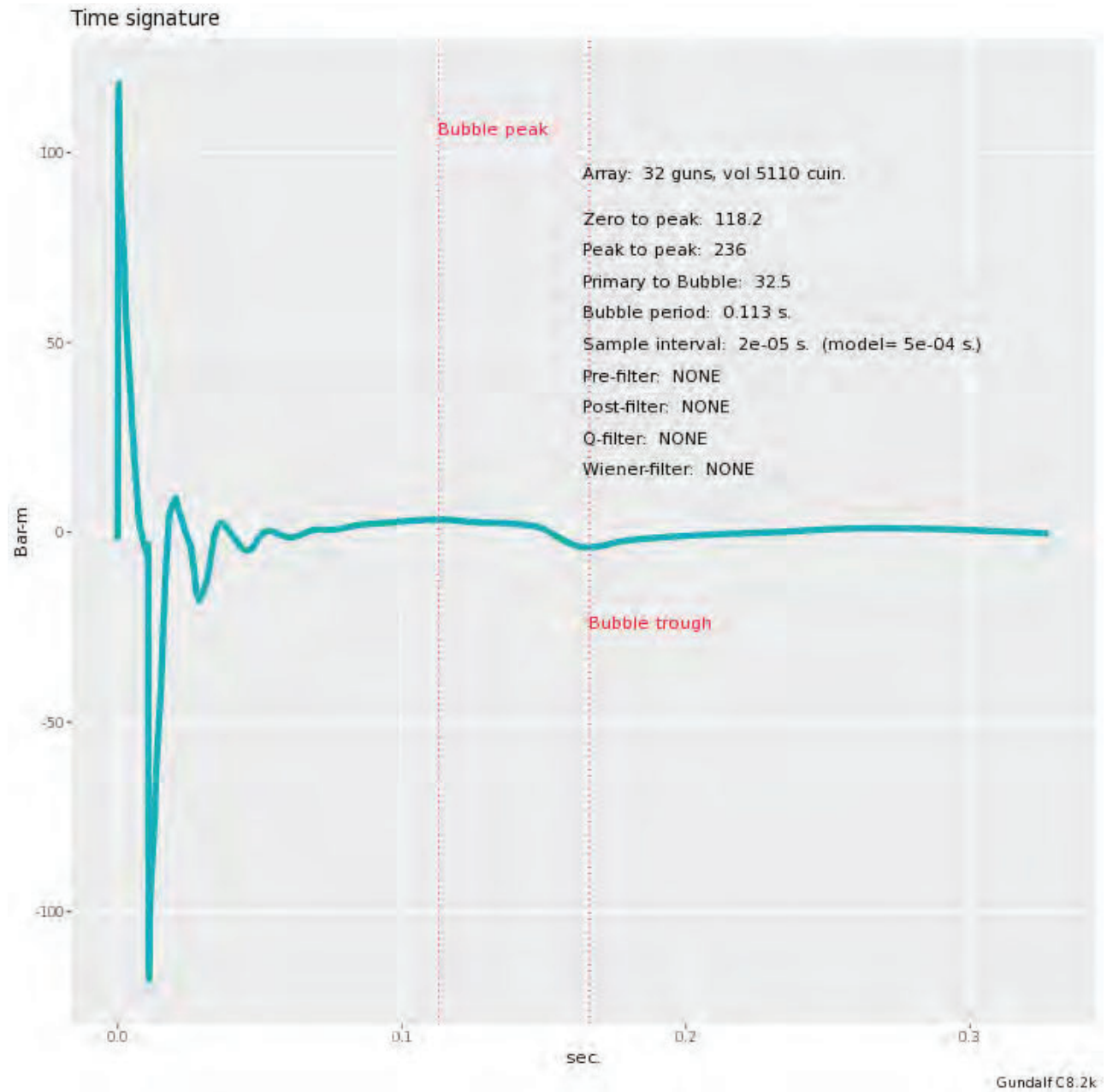
Modelling Summary

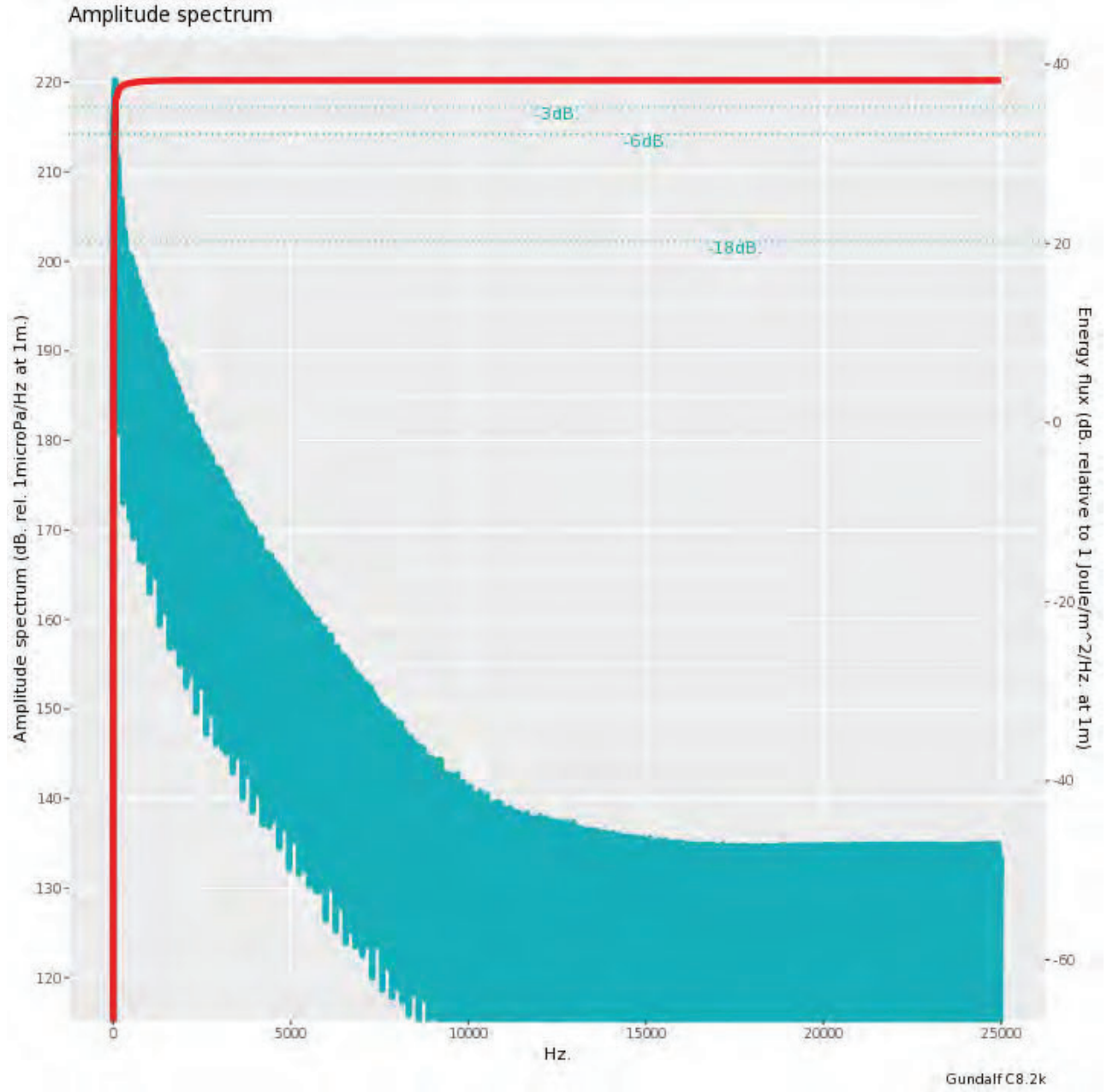
The following table lists the modelling parameters for the array quoted in various commonly used units for convenience.

Environment options ...	
Absorption effects	Yes
Maximum frequency (kHz)	25
Estimated spreading factor	19
Marsh-Schulkin propagation	No
Marsh-Schulkin duct range (m.)	N/A
SPL/SEL options ...	
Surface layer horizontal range (m.)	1000
Surface layer thickness (m.)	20
Energy flux range (m.)	1000
Spectral weighting type	Uncorrected
Minimum dB level	60
Maximum dB level	210
Swept-area options ...	
Maximum swept-area range (m.)	5000
Maximum swept-area depth (m.)	5000
Swept area low frequency (Hz.)	0
Swept area high frequency (Hz.)	25000
Minimum swept dB (rel to 1muPa at 1m)	60
Maximum swept dB (rel to 1muPa at 1m)	210
Minimum swept dB (rel to 1muPa at 1m)	60
Minimum particle velocity dB (rel to 1muPa at 1m)	80
Maximum particle velocity dB (rel to 1muPa at 1m)	170

Signature

This section shows the time signature and the amplitude spectrum of the modelled array. The bubble period was determined automatically using a bubble search start time set to 0.075s. The computed positions of the bubble peak and bubble trough are shown for QC purposes. If these do not match your visual estimate of the bubble try again with a different bubble search start time. The amplitude spectrum plot comprises two separate displays. One curve shows the amplitude spectrum itself in units of dB. relative to 1 microPa. per Hz. at 1m. The other curve (in red) follows the SEG guidelines and shows the energy flux in dB. relative to 1 Joule/m²/Hz. at 1m.



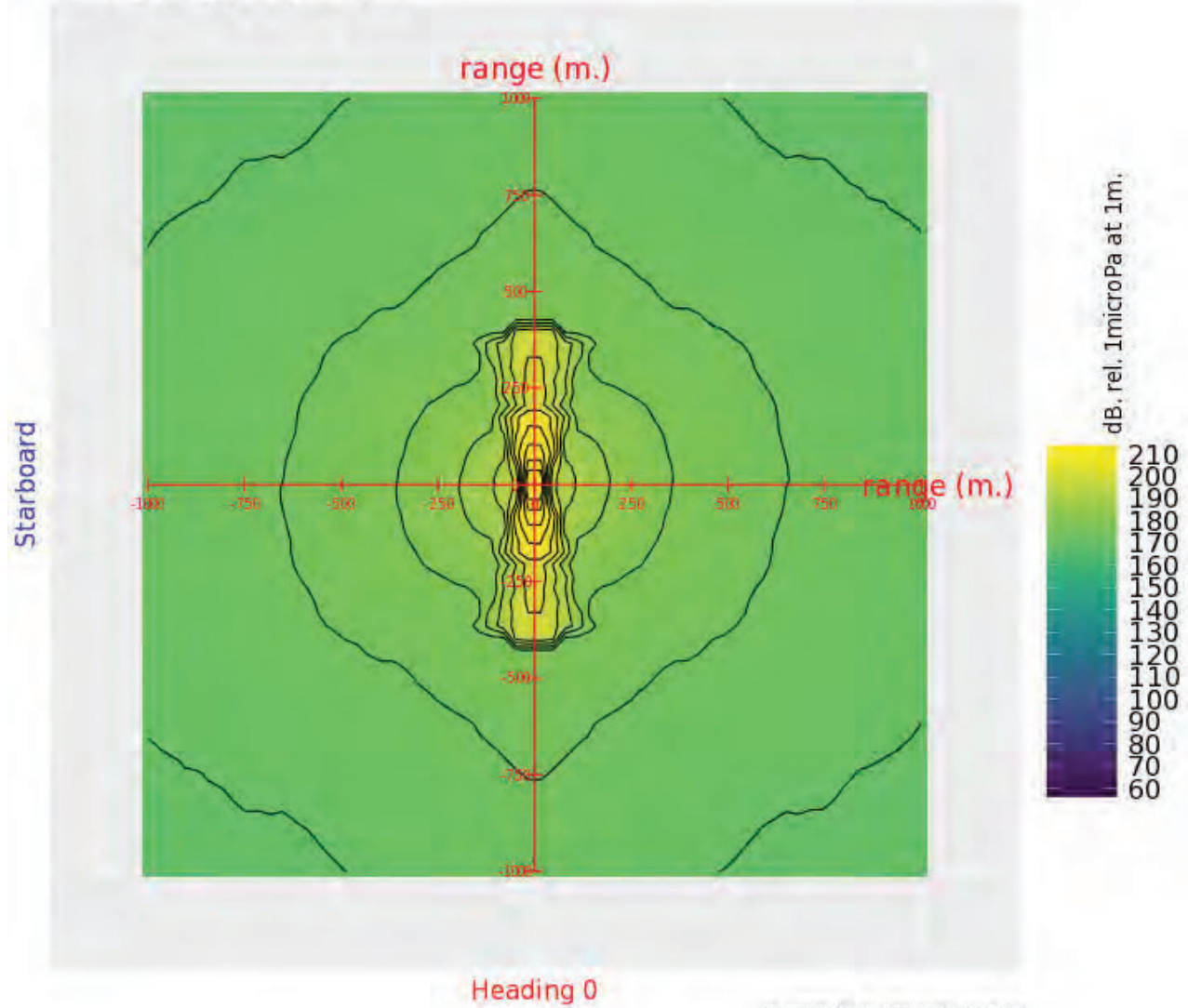


SPL/SEL within specified depth

This section shows the SPL (Sound Pressure Level) and SEL (Sound Exposure Level) as a function of direction for a supplied maximum depth. The displays show the view from above and contour the maximum value between the surface and the maximum depth given at each (x,y) position with the boat in the centre. These data are subject optionally to Cetacean or M-weighting functions and geometric spreading, all as specified elsewhere in this report. SPL is calculated peak to peak and SEL is calculated in a window between 5% and 95% of the total energy as recommended in Southall et. al. (2007). Array directivity means that this window varies significantly as a function of direction, implying that the commonly made assumption of 0.1s for airgun arrays is simply wrong. Gundalf therefore calculates this window explicitly for each angle of departure.

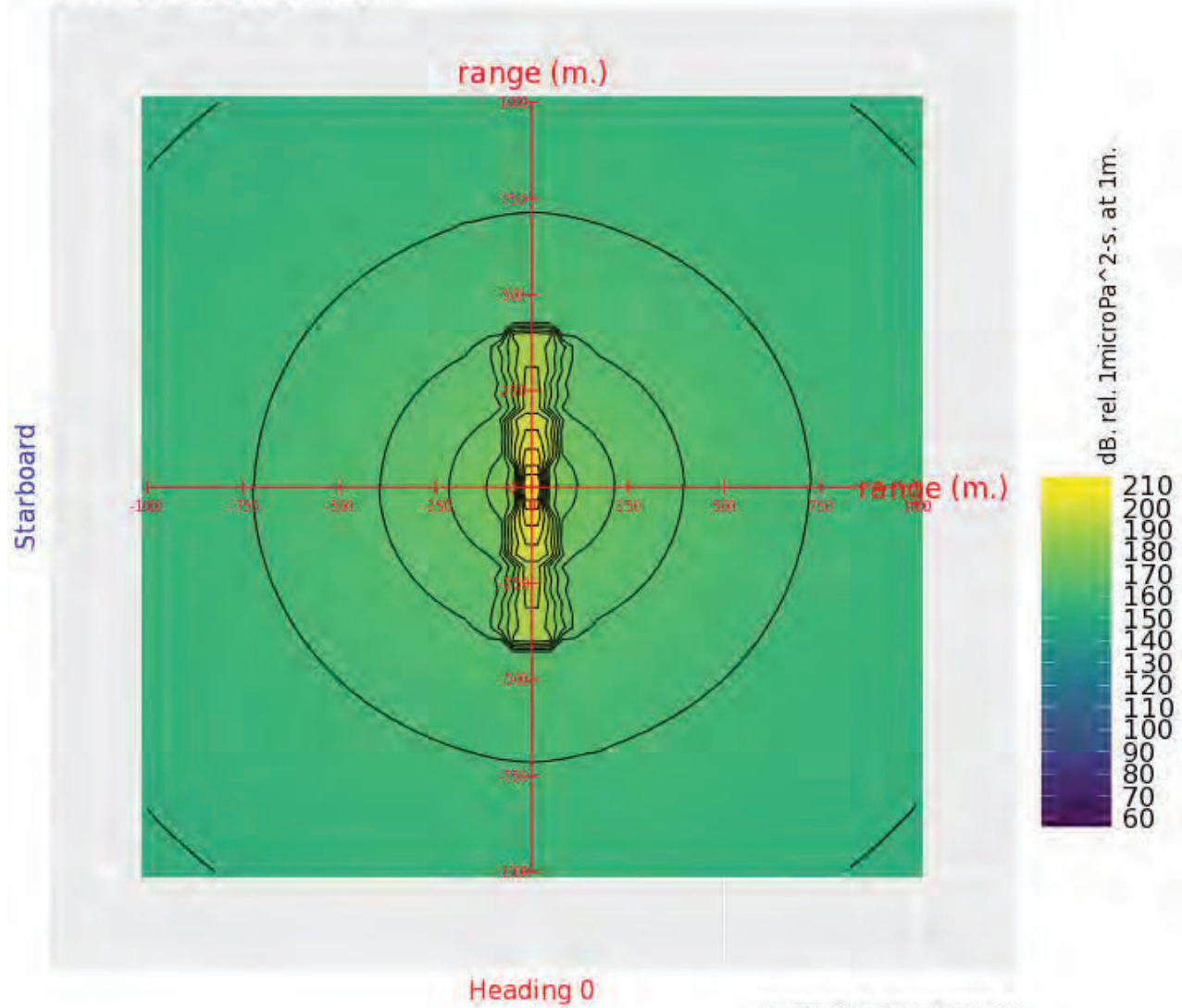
Absorption losses have been included as they can be significant in the higher frequencies. (At 25kHz, this is typically around 5 dB per km. and may be much higher.) The relationship due to Ross quoted in Richardson et. al. (1995), p.73 has been used.

SPL range-range at depth: 20 m.



Gundalf C8.2k; Epoch 2020-Jun-30

SEL range-range at depth: 20 m.



Gundalf C8.2k; Epoch 2020-Jun-30

Swept area - pressure field

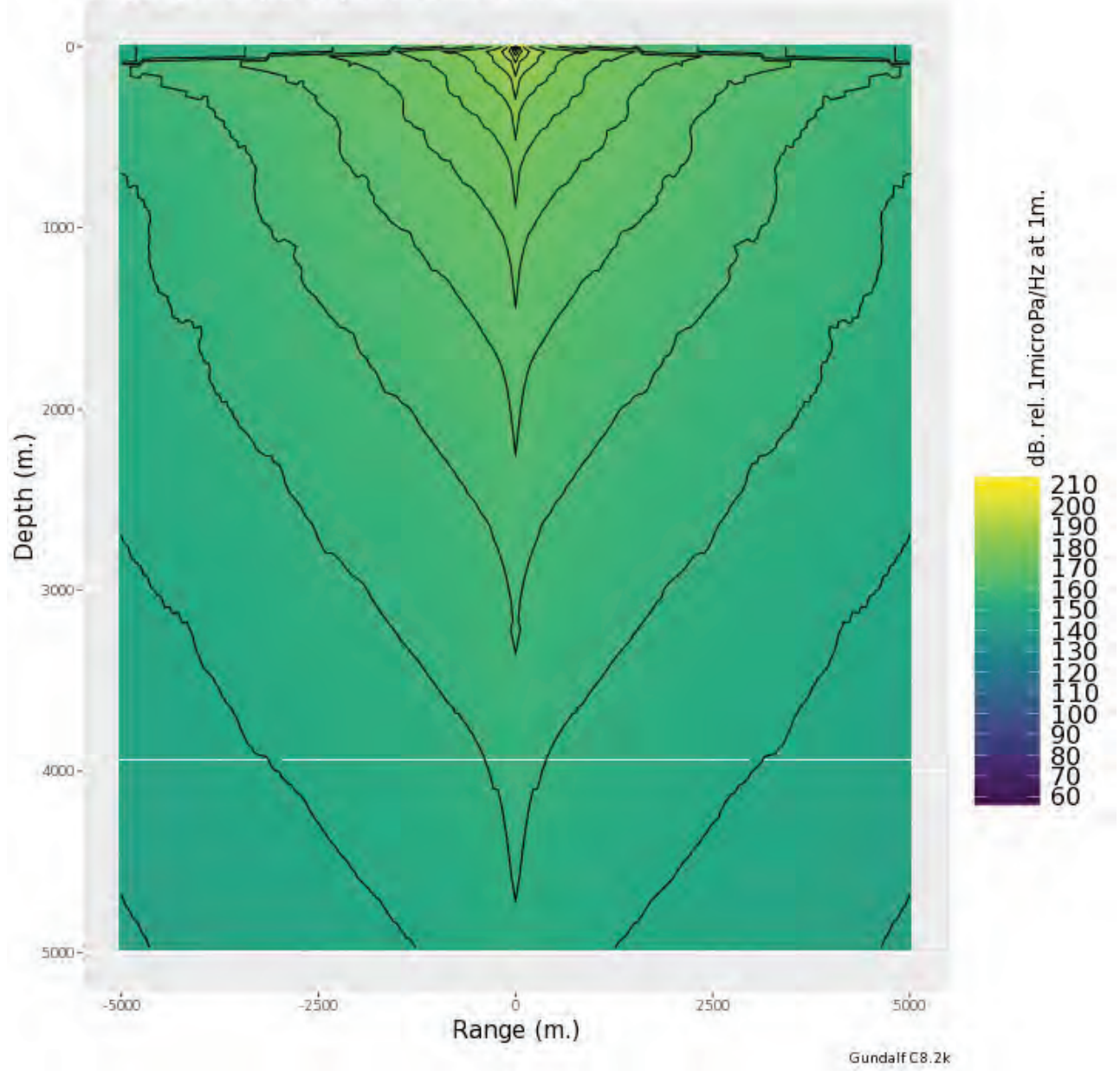
This section shows a cross-section underneath the ship at the stated bearing, of the radiation pattern of the array. The radiation pattern shown is the amplitude level in dB. relative to 1 muPa (rms) at 1m. In other words, the amplitude has been scaled by the rms value of the time signature measured over a window which exactly contains it, before the spectral values have been computed.

The user-specified spreading function is used for range-correction and was given as:- $19 \log_{10}(\text{range})$.

A value of $10 \log_{10}(\text{range})$ corresponds to cylindrical spreading whilst a value of $20 \log_{10}(\text{range})$ corresponds to spherical spreading.

Absorption losses have been included as they can be significant in the higher frequencies. (At 25kHz, this is typically around 5 dB per km. and may be much higher.) The relationship due to Ross quoted in Richardson et. al. (1995), p.73 has been used.

Range-depth swept area pressure 0 - 25000 Hz.



Gundalf C8.2k

Swept area - particle velocity field

This section shows a cross-section underneath the ship at the stated bearing, of the rms particle velocity field of the array. It is believed that hearing in fish may be responsive to the particle velocity field and some recent experiments have attempted to measure the auditory response of different species of fish as a function of both pressure and particle velocity, (see for example, Popper et. al. (2005), 'Effects of exposure to seismic airgun use on hearing of three fish species', J. Acoust. Soc. Am. 117 (6), June 2005).

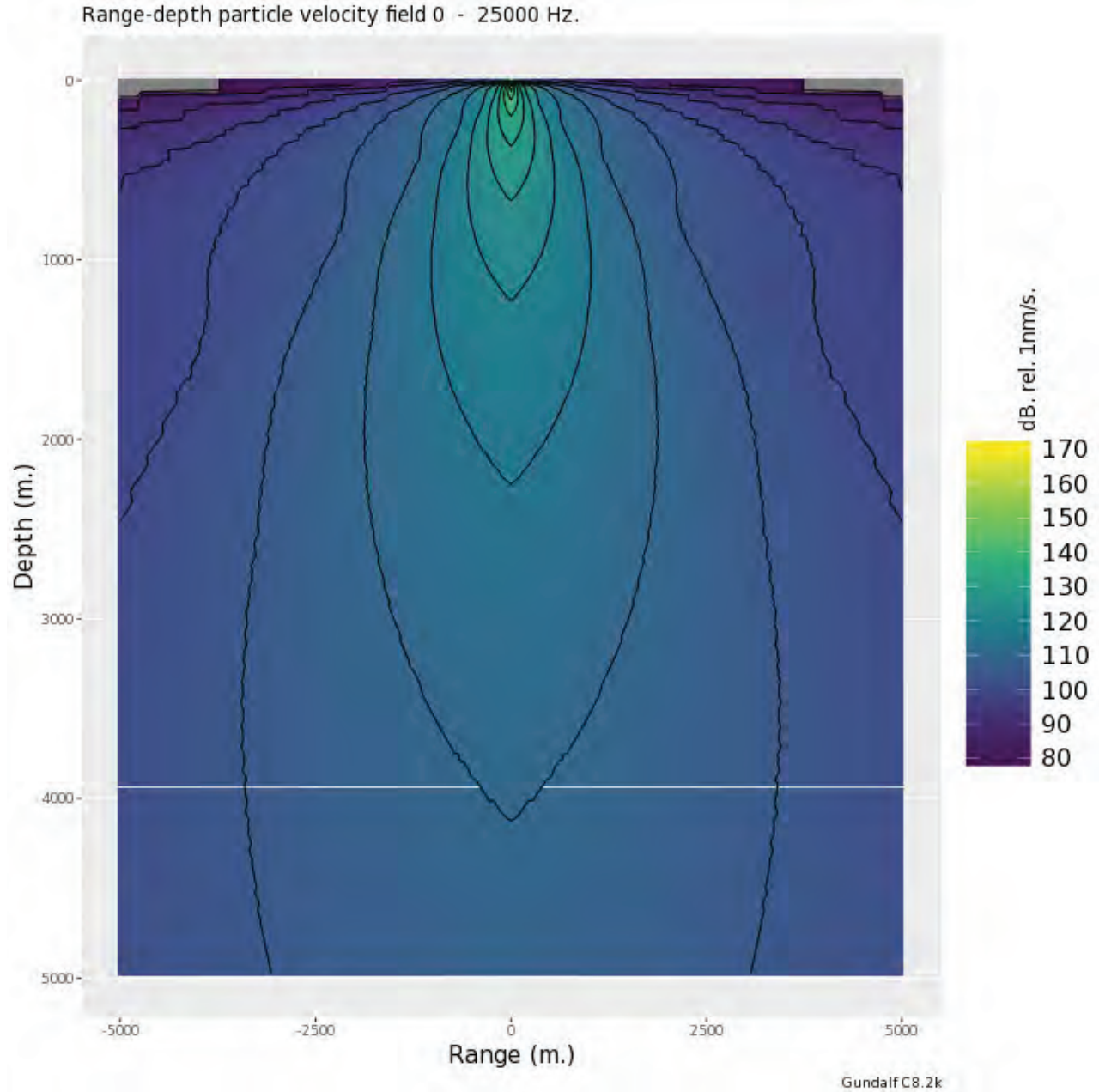
It should be noted that this is an over-estimate as fish appear to be much less sensitive to frequencies much above 1-2kHz whereas this is a broadband calculation.

The standard ANSI unit for acoustic particle velocity is dB. relative to 1nm/s (nanometre/s).

The user-specified spreading function is used for range-correction and was given as:- $19 \log_{10}(\text{range})$.

A value of $10 \log_{10}(\text{range})$ corresponds to cylindrical spreading whilst a value of $20 \log_{10}(\text{range})$ corresponds to spherical spreading.

Absorption losses have been included as they can be significant in the higher frequencies. (At 25kHz, this is typically around 5 dB per km. and may be much higher.) The relationship due to Ross quoted in Richardson et. al. (1995), p.73 has been used.



Total high frequency energy

The total quantity of acoustic energy emitted into the higher frequency bands is of relevance to echo-locators such as odontocete. Airgun arrays are not very rich in such frequencies as demonstrated in the Svein Vaage broadband airgun data which suggests that the high frequency content of an airgun is effectively lost in the background sea-noise above 20kHz.

For convenience, the total energy budget in Joules is given here along with the total contribution above 10kHz where echo-location is primarily located. The total average energy flux per shot is also given at the stated radius in Joules / m². For comparison, humans begin to experience pain at around 9 Joules / m² / s.)

Total acoustic output (joules)	Total acoustic output (joules) above 10kHz.	Average energy flux per shot (Joule/m ²) at 1000m.
826501.8	25931.2	0.131542

Signature filtering policy

For marine environmental noise reports, Gundalf performs no signature filtering other than that inherent in modelling at a sample interval small enough to simulate an airgun array signature at frequencies up to 50kHz, and any requested marine animal weighting functions.

For all other kinds of reports, Gundalf performs filtering in this order:-

- If a pre-conditioning filter is chosen, for example, an instrument response, it is applied at the modelling sample interval.
- If the output sample interval is larger than the modelling sample interval, Gundalf applies appropriate anti-alias filtering. (This can be turned off in the event that anti-alias filtering is included in the pre-conditioning filter, in which case Gundalf will issue a warning.)
- Finally, Gundalf applies the chosen set of post-filters, Q, Wiener and band-pass filtering as specified, at the output sample interval. If none are specified, (often known as unfiltered), only the above anti-alias and/or pre-conditioning are applied.

In reports, when filters are applied, they are applied to the notional sources first so that signatures, directivity plots and spectra are all filtered consistently. The abbreviation muPa is used for microPascal throughout.

Finally note that modelled signatures always begin at time zero for reasons of causality.

Physical parameters

The following table gives the values of the physical parameters used. The sea temperature, velocity of sound in sea water, wavelet dominant frequency and average wave height were input parameters.

The surface reflection coefficient was calculated internally by Gundalf using empirical data on the effects of airgun arrays on the sea surface under various deployment conditions, Hatton (2007), https://www.leshatton.org/anelastic_surface_reflection_coefficient.html

The physical parameters used were:-

Sea temperature (deg.C)	Velocity of sound in water (m.sec-1)	Wavelet dominant frequency (Hz.)	Average wave height (m.)	Surface reflection coeff.
10	1496	20	0	-0.95

Some notes on the modelling algorithm

The Gundalf airgun modelling engine is the end-product of 20 years of state of the art research. It takes full account of all air-gun interactions including interactions between sub-arrays. No assumptions of linear superposition are made. This means that if you move sub-arrays closer together, the far-field signature will change. The effect is noticeable even when sub-arrays are separated by as much as 10m. The engine is capable of modelling airgun clusters right down to the 'super-foam' region where the bubbles themselves collide and distort.

Calibration notes

Airgun modelling programs like Gundalf must be calibrated against real data and no computational model is any better than the quality of that calibration. Calibration datasets however are themselves subject to experimental error so Gundalf is calibrated to best fit the various datasets which are used across the extensive range of volumes, pressures and depths available.

In practice, such experimental errors arise for a variety of reasons including

- Depth inaccuracies. These are usually around 3-5% even in the best facilities particularly if there is sea surface movement.
- How frequently the gun is being cycled during measurement. This is rarely recorded but a warmed up gun might be 50deg C warmer than the sea, changing its normal peak-to-peak and other parameters by 5-10% compared with when it is first fired.
- Filtering differences. Filtering is recorded but filtering errors are still more frequent than we would like and analog filter v. digital filter differences are also sometimes a factor.

As a guideline, typical individual errors across different measurement datasets for the best-calibrated guns are of the order of 5% for peak to peak, 15% for primary to bubble and 2% for bubble periods.

Individual gun errors are calculated from the data shown in Help -> Calibration (which themselves accumulate gun data from different sources) and the resulting array error bounds are calculated by accumulating these errors for each gun in the array. The error bounds are calculated as 95% error bounds and for simplicity assume that errors are non-correlated although in practice some are systematic. The total error bound is always greater than any of the individual error bounds and is strongly influenced by the largest gun contributions.

The error bounds simply mean that *it is very likely that the true values for these primary characteristics will be within the ranges shown, but it is not possible to be more precise*. If other comparison data or models indicate values outside this range, this means that those data or models are very likely to be *incompatible* with Gundalf's calibration data. This may be due to several causes as described above. For more on calibration see Gundalf's calibration Help pages.

G&G Permits Request for Information

The following information is requested to ensure BOEM has the details necessary to evaluate your proposed action and ensure it will protect the ESA-listed species covered by the 2020 Biological Opinion. If your activity includes any of the following, please provide additional details on the equipment / technology, procedures for ensuring ESA-listed species are not impacted, and/or results of modeling and analysis of sound associated with pile-driving or air guns.

This information must be included as part of your application.

1. Use of New or Unusual Technology (NUT). *N/A*
2. Use of a vessel with a moon pool. *Yes. Moonpool will not be in operation.*
3. Equipment with an entanglement or entrapment risk (e.g., flexible lines/ropes). *ROV only*
ROV: Oceaneering Millennium® Plus Work Class ROV
ROV Tethers:
Length: Approximately 3500 Meters
4. Please indicate on a Vicinity Map all associated support bases / ports used and verify that no vessels, including supply and crew vessels, cross or enter the Bryde's whale area. If vessels will enter the Bryde's whale area, you must clearly state this, as additional restrictions will apply.
This permit activity will not enter the Bryde's Whale area – see attached Vicinity Map.
5. Provide the total number of days you project to have an active seismic source. *20 Days*
6. Review and update your application to verify the threatened or endangered species, critical habitat, and marine mammal information reflects the requirements found in the 2020 Biological Opinion. *Appendices are addressed below.*

The 2020 Biological Opinion may be found here:

<https://www.fisheries.noaa.gov/resource/document/biological-opinion-federally-regulated-oil-and-gas-program-activities-gulf-mexico>.

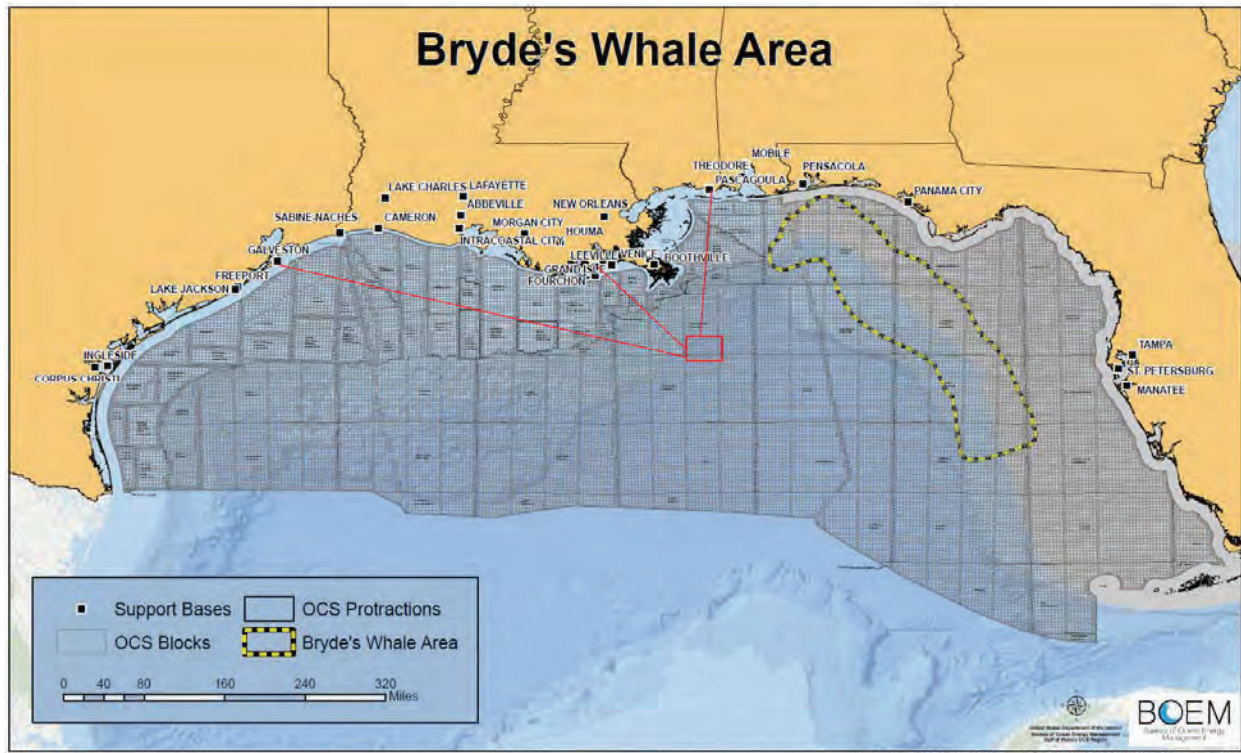
The Appendices may be found here: (<https://www.fisheries.noaa.gov/resource/document/appendices-biological-opinion-federally-regulated-oil-and-gas-program-gulf-mexico>).

Appendix A: The activity proposed in this Permit does include seismic survey activities.

Appendix B: Shell will comply with the GoM Marine and Trash Requirements in Appendix B 2020 NMFS BiOp and BOEM/BSEE regulations.

Appendix C: Shell will comply with the GoM Vessel Strike Avoidance and Protected Species Reporting Requirements in Appendix C and BOEM/BSEE regulations.

Appendix J: There will be no explosive severance operations or trawling supporting decommissioning conducted from the vessel that may result in potential for entanglement or entrapment of endangered marine species requiring resuscitation measures.



EW702	MC661	MC662	MC663	MC664	MC665	MC666	MC667	MC668	MC669	MC670	MC671	MC672	MC673	MC674	MC675	MC676	MC677	MC678	MC679	MC680	MC681	MC682
EW746	MC705	MC706	MC707	MC708	MC709	MC710	MC711	MC712	MC713	MC714	MC715	MC716	MC717	MC718	MC719	MC720	MC721	MC722	MC723	MC724	MC725	MC726
EW790	MC749	MC750	MC751	MC752	MC753	MC754	MC755	MC756	MC757	MC758	MC759	MC760	MC761	MC762	MC763	MC764	MC765	MC766	MC767	MC768	MC769	MC770
EW834	MC793	MC794	MC795	MC796	MC797	MC798	MC799	MC800	MC801	MC802	MC803	MC804	MC805	MC806	MC807	MC808	MC809	MC810	MC811	MC812	MC813	MC814
EW878	MC835	MC838	MC839	MC840	MC841	MC842	MC843	MC844	MC845	MC846	MC847	MC848	MC849	MC850	MC851	MC852	MC853	MC854	MC855	MC856	MC857	MC858
EW922	MC881	MC882	MC883	MC884	MC885	MC886	MC887	MC888	MC889	MC890	MC891	MC892	MC893	MC894	MC895	MC896	MC897	MC898	MC899	MC900	MC901	MC902
EW966	MC925	MC926	MC927	MC928	MC929	MC930	MC931	MC932	MC933	MC934	MC935	MC936	MC937	MC938	MC939	MC940	MC941	MC942	MC943	MC944	MC945	MC946
EW1010	MC969	MC970	MC971	MC972	MC973	MC974	MC975	MC976	MC977	MC978	MC979	MC980	MC981	MC982	MC983	MC984	MC985	MC986	MC987	MC988	MC989	MC990
GC040	AT001	AT002	AT003	AT004	AT005	AT006	AT007	AT008	AT009	AT010	AT011	AT012	AT013	AT014	AT015	AT016	AT017	AT018	AT019	AT020	AT021	AT022
GC084	AT045	AT046	AT047	AT048	AT049	AT050	AT051	AT052	AT053	AT054	AT055	AT056	AT057	AT058	AT059	AT060	AT061	AT062	AT063	AT064	AT065	AT066
GC128	AT089	AT090	AT091	AT092	AT093	AT094	AT095	AT096	AT097	AT098	AT099	AT100	AT101	AT102	AT103	AT104	AT105	AT106	AT107	AT108	AT109	AT110
GC172	AT133	AT134	AT135	AT136	AT137	AT138	AT139	AT140	AT141	AT142	AT143	AT144	AT145	AT146	AT147	AT148	AT149	AT150	AT151	AT152	AT153	AT154

INDEX MAP

SHELL EXPLORATION & PRODUCTION COMPANY

Restricted

Shell Europa OBN Restricted Map

Mississippi Canyon & Alwater Valley Region Gulf of Mexico

MAP INFORMATION

- GOM Blocks-Clipped
- Europa_2022_OBN_node_ply
- Europa_2022_OBN_source_ply_ply
- Europa_2022_OBN_operation_area_ply

MAP SCALE

Scale: 1:264,953

200 Feet

Print Size: 11"x17"

GEOGRAPHIC PARAMETERS

Horizontal Coordinate Reference System

CRS Name: EPSG: NAD27 BNA IGN IUS

CRS Code: EPSG:

Projection: Transverse Mercator

Coordinate System: North American 1927

Horizontal Units: Foot_US

Vertical Coordinate Reference System

Vertical Datum: Mean Sea Level

Vertical Units: Feet

Elevation/Depth: Elevation

NOTES

This map has been prepared by Shell from a variety of source data within Shell and third party information. Shell does not warrant the accuracy of the information shown on this map. Shell and its third party sources cannot be confirmed or guaranteed by Shell. The copyright in this document is owned in Shell 23 Sep 2021. All rights reserved.

Author: Bradley Noblin

Date: 23 Sep 2021

Lin Name	Stn Name	Pnt Index	X	Y	Elevation
5	8	1	823941.9	10154418	Unset
5	9	1	824869.9	10153490	Unset
6	9	1	824405.9	10155266	Unset
6	10	1	825333.9	10154338	Unset
6	11	1	826261.8	10153410	Unset
7	8	1	823941.9	10157043	Unset
7	9	1	824869.9	10156115	Unset
7	10	1	825797.8	10155187	Unset
7	11	1	826725.8	10154259	Unset
8	9	1	824405.9	10157891	Unset
8	10	1	825333.9	10156963	Unset
8	11	1	826261.8	10156035	Unset
8	12	1	827189.8	10155107	Unset
8	13	1	828117.8	10154179	Unset
9	8	1	823941.9	10159667	Unset
9	9	1	824869.9	10158739	Unset
9	10	1	825797.8	10157811	Unset
9	11	1	826725.8	10156883	Unset
9	12	1	827653.8	10155955	Unset
9	13	1	828581.7	10155027	Unset
9	14	1	829509.7	10154100	Unset
10	9	1	824405.9	10160516	Unset
10	10	1	825333.9	10159588	Unset
10	11	1	826261.8	10158660	Unset
10	12	1	827189.8	10157732	Unset
10	13	1	828117.8	10156804	Unset
10	14	1	829045.7	10155876	Unset
10	15	1	829973.7	10154948	Unset
10	16	1	830901.7	10154020	Unset
11	8	1	823941.9	10162292	Unset
11	9	1	824869.9	10161364	Unset
11	10	1	825797.8	10160436	Unset
11	11	1	826725.8	10159508	Unset
11	12	1	827653.8	10158580	Unset
11	13	1	828581.7	10157652	Unset
11	14	1	829509.7	10156724	Unset
11	15	1	830437.7	10155796	Unset
11	16	1	831365.6	10154868	Unset
11	17	1	832293.6	10153940	Unset
12	9	1	824405.9	10163140	Unset
12	10	1	825333.9	10162212	Unset
12	11	1	826261.8	10161284	Unset
12	12	1	827189.8	10160356	Unset
12	13	1	828117.8	10159428	Unset
12	14	1	829045.7	10158501	Unset
12	15	1	829973.7	10157573	Unset

12	16	1	830901.7	10156645	Unset
12	17	1	831829.6	10155717	Unset
12	18	1	832757.6	10154789	Unset
12	19	1	833685.5	10153861	Unset
13	8	1	823941.9	10164917	Unset
13	9	1	824869.9	10163989	Unset
13	10	1	825797.8	10163061	Unset
13	11	1	826725.8	10162133	Unset
13	12	1	827653.8	10161205	Unset
13	13	1	828581.7	10160277	Unset
13	14	1	829509.7	10159349	Unset
13	15	1	830437.7	10158421	Unset
13	16	1	831365.6	10157493	Unset
13	17	1	832293.6	10156565	Unset
13	18	1	833221.6	10155637	Unset
13	19	1	834149.5	10154709	Unset
13	20	1	835077.5	10153781	Unset
14	9	1	824405.9	10165765	Unset
14	10	1	825333.9	10164837	Unset
14	11	1	826261.8	10163909	Unset
14	12	1	827189.8	10162981	Unset
14	13	1	828117.8	10162053	Unset
14	14	1	829045.7	10161125	Unset
14	15	1	829973.7	10160197	Unset
14	16	1	830901.7	10159269	Unset
14	17	1	831829.6	10158341	Unset
14	18	1	832757.6	10157413	Unset
14	19	1	833685.5	10156485	Unset
14	20	1	834613.5	10155557	Unset
14	21	1	835541.5	10154629	Unset
14	22	1	836469.4	10153701	Unset
15	8	1	823941.9	10167541	Unset
15	9	1	824869.9	10166613	Unset
15	10	1	825797.8	10165685	Unset
15	11	1	826725.8	10164757	Unset
15	12	1	827653.8	10163829	Unset
15	13	1	828581.7	10162902	Unset
15	14	1	829509.7	10161974	Unset
15	15	1	830437.7	10161046	Unset
15	16	1	831365.6	10160118	Unset
15	17	1	832293.6	10159190	Unset
15	18	1	833221.6	10158262	Unset
15	19	1	834149.5	10157334	Unset
15	20	1	835077.5	10156406	Unset
15	21	1	836005.5	10155478	Unset
15	22	1	836933.4	10154550	Unset
15	23	1	837861.4	10153622	Unset

16	9	1	824405.9	10168390	Unset
16	10	1	825333.9	10167462	Unset
16	11	1	826261.8	10166534	Unset
16	12	1	827189.8	10165606	Unset
16	13	1	828117.8	10164678	Unset
16	14	1	829045.7	10163750	Unset
16	15	1	829973.7	10162822	Unset
16	16	1	830901.7	10161894	Unset
16	17	1	831829.6	10160966	Unset
16	18	1	832757.6	10160038	Unset
16	19	1	833685.5	10159110	Unset
16	20	1	834613.5	10158182	Unset
16	21	1	835541.5	10157254	Unset
16	22	1	836469.4	10156326	Unset
16	23	1	837397.4	10155398	Unset
16	24	1	838325.4	10154470	Unset
16	25	1	839253.3	10153542	Unset
17	8	1	823941.9	10170166	Unset
17	9	1	824869.9	10169238	Unset
17	10	1	825797.8	10168310	Unset
17	11	1	826725.8	10167382	Unset
17	12	1	827653.8	10166454	Unset
17	13	1	828581.7	10165526	Unset
17	14	1	829509.7	10164598	Unset
17	15	1	830437.7	10163670	Unset
17	16	1	831365.6	10162742	Unset
17	17	1	832293.6	10161814	Unset
17	18	1	833221.6	10160886	Unset
17	19	1	834149.5	10159958	Unset
17	20	1	835077.5	10159030	Unset
17	21	1	836005.5	10158102	Unset
17	22	1	836933.4	10157175	Unset
17	23	1	837861.4	10156247	Unset
17	24	1	838789.4	10155319	Unset
17	25	1	839717.3	10154391	Unset
17	26	1	840645.3	10153463	Unset
18	9	1	824405.9	10171014	Unset
18	10	1	825333.9	10170086	Unset
18	11	1	826261.8	10169158	Unset
18	12	1	827189.8	10168230	Unset
18	13	1	828117.8	10167303	Unset
18	14	1	829045.7	10166375	Unset
18	15	1	829973.7	10165447	Unset
18	16	1	830901.7	10164519	Unset
18	17	1	831829.6	10163591	Unset
18	18	1	832757.6	10162663	Unset
18	19	1	833685.5	10161735	Unset

18	20	1	834613.5	10160807	Unset
18	21	1	835541.5	10159879	Unset
18	22	1	836469.4	10158951	Unset
18	23	1	837397.4	10158023	Unset
18	24	1	838325.4	10157095	Unset
18	25	1	839253.3	10156167	Unset
18	26	1	840181.3	10155239	Unset
18	27	1	841109.3	10154311	Unset
19	8	1	823941.9	10172791	Unset
19	9	1	824869.9	10171863	Unset
19	10	1	825797.8	10170935	Unset
19	11	1	826725.8	10170007	Unset
19	12	1	827653.8	10169079	Unset
19	13	1	828581.7	10168151	Unset
19	14	1	829509.7	10167223	Unset
19	15	1	830437.7	10166295	Unset
19	16	1	831365.6	10165367	Unset
19	17	1	832293.6	10164439	Unset
19	18	1	833221.6	10163511	Unset
19	19	1	834149.5	10162583	Unset
19	20	1	835077.5	10161655	Unset
19	21	1	836005.5	10160727	Unset
19	22	1	836933.4	10159799	Unset
19	23	1	837861.4	10158871	Unset
19	24	1	838789.4	10157943	Unset
19	25	1	839717.3	10157015	Unset
19	26	1	840645.3	10156087	Unset
19	27	1	841573.2	10155159	Unset
19	28	1	842501.2	10154231	Unset
20	9	1	824405.9	10173639	Unset
20	10	1	825333.9	10172711	Unset
20	11	1	826261.8	10171783	Unset
20	12	1	827189.8	10170855	Unset
20	13	1	828117.8	10169927	Unset
20	14	1	829045.7	10168999	Unset
20	15	1	829973.7	10168071	Unset
20	16	1	830901.7	10167143	Unset
20	17	1	831829.6	10166215	Unset
20	18	1	832757.6	10165287	Unset
20	19	1	833685.5	10164359	Unset
20	20	1	834613.5	10163431	Unset
20	21	1	835541.5	10162503	Unset
20	22	1	836469.4	10161576	Unset
20	23	1	837397.4	10160648	Unset
20	24	1	838325.4	10159720	Unset
20	25	1	839253.3	10158792	Unset
20	26	1	840181.3	10157864	Unset

20	27	1	841109.3	10156936	Unset
20	28	1	842037.2	10156008	Unset
20	29	1	842965.2	10155080	Unset
20	30	1	843893.2	10154152	Unset
21	8	1	823941.9	10175415	Unset
21	9	1	824869.9	10174487	Unset
21	10	1	825797.8	10173559	Unset
21	11	1	826725.8	10172631	Unset
21	12	1	827653.8	10171704	Unset
21	13	1	828581.7	10170776	Unset
21	14	1	829509.7	10169848	Unset
21	15	1	830437.7	10168920	Unset
21	16	1	831365.6	10167992	Unset
21	17	1	832293.6	10167064	Unset
21	18	1	833221.6	10166136	Unset
21	19	1	834149.5	10165208	Unset
21	20	1	835077.5	10164280	Unset
21	21	1	836005.5	10163352	Unset
21	22	1	836933.4	10162424	Unset
21	23	1	837861.4	10161496	Unset
21	24	1	838789.4	10160568	Unset
21	25	1	839717.3	10159640	Unset
21	26	1	840645.3	10158712	Unset
21	27	1	841573.2	10157784	Unset
21	28	1	842501.2	10156856	Unset
21	29	1	843429.2	10155928	Unset
21	30	1	844357.1	10155000	Unset
21	31	1	845285.1	10154072	Unset
22	9	1	824405.9	10176264	Unset
22	10	1	825333.9	10175336	Unset
22	11	1	826261.8	10174408	Unset
22	12	1	827189.8	10173480	Unset
22	13	1	828117.8	10172552	Unset
22	14	1	829045.7	10171624	Unset
22	15	1	829973.7	10170696	Unset
22	16	1	830901.7	10169768	Unset
22	17	1	831829.6	10168840	Unset
22	18	1	832757.6	10167912	Unset
22	19	1	833685.5	10166984	Unset
22	20	1	834613.5	10166056	Unset
22	21	1	835541.5	10165128	Unset
22	22	1	836469.4	10164200	Unset
22	23	1	837397.4	10163272	Unset
22	24	1	838325.4	10162344	Unset
22	25	1	839253.3	10161416	Unset
22	26	1	840181.3	10160488	Unset
22	27	1	841109.3	10159560	Unset

22	28	1	842037.2	10158632	Unset
22	29	1	842965.2	10157704	Unset
22	30	1	843893.2	10156776	Unset
22	31	1	844821.1	10155849	Unset
22	32	1	845749.1	10154921	Unset
22	33	1	846677	10153993	Unset
23	8	1	823941.9	10178040	Unset
23	9	1	824869.9	10177112	Unset
23	10	1	825797.8	10176184	Unset
23	11	1	826725.8	10175256	Unset
23	12	1	827653.8	10174328	Unset
23	13	1	828581.7	10173400	Unset
23	14	1	829509.7	10172472	Unset
23	15	1	830437.7	10171544	Unset
23	16	1	831365.6	10170616	Unset
23	17	1	832293.6	10169688	Unset
23	18	1	833221.6	10168760	Unset
23	19	1	834149.5	10167832	Unset
23	20	1	835077.5	10166904	Unset
23	21	1	836005.5	10165977	Unset
23	22	1	836933.4	10165049	Unset
23	23	1	837861.4	10164121	Unset
23	24	1	838789.4	10163193	Unset
23	25	1	839717.3	10162265	Unset
23	26	1	840645.3	10161337	Unset
23	27	1	841573.2	10160409	Unset
23	28	1	842501.2	10159481	Unset
23	29	1	843429.2	10158553	Unset
23	30	1	844357.1	10157625	Unset
23	31	1	845285.1	10156697	Unset
23	32	1	846213.1	10155769	Unset
23	33	1	847141	10154841	Unset
23	34	1	848069	10153913	Unset
24	9	1	824405.9	10178888	Unset
24	10	1	825333.9	10177960	Unset
24	11	1	826261.8	10177032	Unset
24	12	1	827189.8	10176105	Unset
24	13	1	828117.8	10175177	Unset
24	14	1	829045.7	10174249	Unset
24	15	1	829973.7	10173321	Unset
24	16	1	830901.7	10172393	Unset
24	17	1	831829.6	10171465	Unset
24	18	1	832757.6	10170537	Unset
24	19	1	833685.5	10169609	Unset
24	20	1	834613.5	10168681	Unset
24	21	1	835541.5	10167753	Unset
24	22	1	836469.4	10166825	Unset

24	23	1	837397.4	10165897	Unset
24	24	1	838325.4	10164969	Unset
24	25	1	839253.3	10164041	Unset
24	26	1	840181.3	10163113	Unset
24	27	1	841109.3	10162185	Unset
24	28	1	842037.2	10161257	Unset
24	29	1	842965.2	10160329	Unset
24	30	1	843893.2	10159401	Unset
24	31	1	844821.1	10158473	Unset
24	32	1	845749.1	10157545	Unset
24	33	1	846677	10156617	Unset
24	34	1	847605	10155689	Unset
24	35	1	848533	10154761	Unset
24	36	1	849460.9	10153833	Unset
25	8	1	823941.9	10180665	Unset
25	9	1	824869.9	10179737	Unset
25	10	1	825797.8	10178809	Unset
25	11	1	826725.8	10177881	Unset
25	12	1	827653.8	10176953	Unset
25	13	1	828581.7	10176025	Unset
25	14	1	829509.7	10175097	Unset
25	15	1	830437.7	10174169	Unset
25	16	1	831365.6	10173241	Unset
25	17	1	832293.6	10172313	Unset
25	18	1	833221.6	10171385	Unset
25	19	1	834149.5	10170457	Unset
25	20	1	835077.5	10169529	Unset
25	21	1	836005.5	10168601	Unset
25	22	1	836933.4	10167673	Unset
25	23	1	837861.4	10166745	Unset
25	24	1	838789.4	10165817	Unset
25	25	1	839717.3	10164889	Unset
25	26	1	840645.3	10163961	Unset
25	27	1	841573.2	10163033	Unset
25	28	1	842501.2	10162105	Unset
25	29	1	843429.2	10161177	Unset
25	30	1	844357.1	10160250	Unset
25	31	1	845285.1	10159322	Unset
25	32	1	846213.1	10158394	Unset
25	33	1	847141	10157466	Unset
25	34	1	848069	10156538	Unset
25	35	1	848997	10155610	Unset
25	36	1	849924.9	10154682	Unset
25	37	1	850852.9	10153754	Unset
26	9	1	824405.9	10181513	Unset
26	10	1	825333.9	10180585	Unset
26	11	1	826261.8	10179657	Unset

26	12	1	827189.8	10178729	Unset
26	13	1	828117.8	10177801	Unset
26	14	1	829045.7	10176873	Unset
26	15	1	829973.7	10175945	Unset
26	16	1	830901.7	10175017	Unset
26	17	1	831829.6	10174089	Unset
26	18	1	832757.6	10173161	Unset
26	19	1	833685.5	10172233	Unset
26	20	1	834613.5	10171305	Unset
26	21	1	835541.5	10170378	Unset
26	22	1	836469.4	10169450	Unset
26	23	1	837397.4	10168522	Unset
26	24	1	838325.4	10167594	Unset
26	25	1	839253.3	10166666	Unset
26	26	1	840181.3	10165738	Unset
26	27	1	841109.3	10164810	Unset
26	28	1	842037.2	10163882	Unset
26	29	1	842965.2	10162954	Unset
26	30	1	843893.2	10162026	Unset
26	31	1	844821.1	10161098	Unset
26	32	1	845749.1	10160170	Unset
26	33	1	846677	10159242	Unset
26	34	1	847605	10158314	Unset
26	35	1	848533	10157386	Unset
26	36	1	849460.9	10156458	Unset
26	37	1	850388.9	10155530	Unset
26	38	1	851316.9	10154602	Unset
26	39	1	852244.8	10153674	Unset
27	8	1	823941.9	10183289	Unset
27	9	1	824869.9	10182361	Unset
27	10	1	825797.8	10181433	Unset
27	11	1	826725.8	10180506	Unset
27	12	1	827653.8	10179578	Unset
27	13	1	828581.7	10178650	Unset
27	14	1	829509.7	10177722	Unset
27	15	1	830437.7	10176794	Unset
27	16	1	831365.6	10175866	Unset
27	17	1	832293.6	10174938	Unset
27	18	1	833221.6	10174010	Unset
27	19	1	834149.5	10173082	Unset
27	20	1	835077.5	10172154	Unset
27	21	1	836005.5	10171226	Unset
27	22	1	836933.4	10170298	Unset
27	23	1	837861.4	10169370	Unset
27	24	1	838789.4	10168442	Unset
27	25	1	839717.3	10167514	Unset
27	26	1	840645.3	10166586	Unset

27	27	1	841573.2	10165658	Unset
27	28	1	842501.2	10164730	Unset
27	29	1	843429.2	10163802	Unset
27	30	1	844357.1	10162874	Unset
27	31	1	845285.1	10161946	Unset
27	32	1	846213.1	10161018	Unset
27	33	1	847141	10160090	Unset
27	34	1	848069	10159162	Unset
27	35	1	848997	10158234	Unset
27	36	1	849924.9	10157306	Unset
27	37	1	850852.9	10156378	Unset
27	38	1	851780.9	10155450	Unset
27	39	1	852708.8	10154523	Unset
27	40	1	853636.8	10153595	Unset
28	9	1	824405.9	10184138	Unset
28	10	1	825333.9	10183210	Unset
28	11	1	826261.8	10182282	Unset
28	12	1	827189.8	10181354	Unset
28	13	1	828117.8	10180426	Unset
28	14	1	829045.7	10179498	Unset
28	15	1	829973.7	10178570	Unset
28	16	1	830901.7	10177642	Unset
28	17	1	831829.6	10176714	Unset
28	18	1	832757.6	10175786	Unset
28	19	1	833685.5	10174858	Unset
28	20	1	834613.5	10173930	Unset
28	21	1	835541.5	10173002	Unset
28	22	1	836469.4	10172074	Unset
28	23	1	837397.4	10171146	Unset
28	24	1	838325.4	10170218	Unset
28	25	1	839253.3	10169290	Unset
28	26	1	840181.3	10168362	Unset
28	27	1	841109.3	10167434	Unset
28	28	1	842037.2	10166506	Unset
28	29	1	842965.2	10165578	Unset
28	30	1	843893.2	10164651	Unset
28	31	1	844821.1	10163723	Unset
28	32	1	845749.1	10162795	Unset
28	33	1	846677	10161867	Unset
28	34	1	847605	10160939	Unset
28	35	1	848533	10160011	Unset
28	36	1	849460.9	10159083	Unset
28	37	1	850388.9	10158155	Unset
28	38	1	851316.9	10157227	Unset
28	39	1	852244.8	10156299	Unset
28	40	1	853172.8	10155371	Unset
28	41	1	854100.8	10154443	Unset

28	42	1	855028.7	10153515	Unset
29	8	1	823941.9	10185914	Unset
29	9	1	824869.9	10184986	Unset
29	10	1	825797.8	10184058	Unset
29	11	1	826725.8	10183130	Unset
29	12	1	827653.8	10182202	Unset
29	13	1	828581.7	10181274	Unset
29	14	1	829509.7	10180346	Unset
29	15	1	830437.7	10179418	Unset
29	16	1	831365.6	10178490	Unset
29	17	1	832293.6	10177562	Unset
29	18	1	833221.6	10176634	Unset
29	19	1	834149.5	10175706	Unset
29	20	1	835077.5	10174779	Unset
29	21	1	836005.5	10173851	Unset
29	22	1	836933.4	10172923	Unset
29	23	1	837861.4	10171995	Unset
29	24	1	838789.4	10171067	Unset
29	25	1	839717.3	10170139	Unset
29	26	1	840645.3	10169211	Unset
29	27	1	841573.2	10168283	Unset
29	28	1	842501.2	10167355	Unset
29	29	1	843429.2	10166427	Unset
29	30	1	844357.1	10165499	Unset
29	31	1	845285.1	10164571	Unset
29	32	1	846213.1	10163643	Unset
29	33	1	847141	10162715	Unset
29	34	1	848069	10161787	Unset
29	35	1	848997	10160859	Unset
29	36	1	849924.9	10159931	Unset
29	37	1	850852.9	10159003	Unset
29	38	1	851780.9	10158075	Unset
29	39	1	852708.8	10157147	Unset
29	40	1	853636.8	10156219	Unset
29	41	1	854564.7	10155291	Unset
29	42	1	855492.7	10154363	Unset
29	43	1	856420.7	10153435	Unset
30	9	1	824405.9	10186762	Unset
30	10	1	825333.9	10185834	Unset
30	11	1	826261.8	10184907	Unset
30	12	1	827189.8	10183979	Unset
30	13	1	828117.8	10183051	Unset
30	14	1	829045.7	10182123	Unset
30	15	1	829973.7	10181195	Unset
30	16	1	830901.7	10180267	Unset
30	17	1	831829.6	10179339	Unset
30	18	1	832757.6	10178411	Unset

30	19	1	833685.5	10177483	Unset
30	20	1	834613.5	10176555	Unset
30	21	1	835541.5	10175627	Unset
30	22	1	836469.4	10174699	Unset
30	23	1	837397.4	10173771	Unset
30	24	1	838325.4	10172843	Unset
30	25	1	839253.3	10171915	Unset
30	26	1	840181.3	10170987	Unset
30	27	1	841109.3	10170059	Unset
30	28	1	842037.2	10169131	Unset
30	29	1	842965.2	10168203	Unset
30	30	1	843893.2	10167275	Unset
30	31	1	844821.1	10166347	Unset
30	32	1	845749.1	10165419	Unset
30	33	1	846677	10164491	Unset
30	34	1	847605	10163563	Unset
30	35	1	848533	10162635	Unset
30	36	1	849460.9	10161707	Unset
30	37	1	850388.9	10160779	Unset
30	38	1	851316.9	10159851	Unset
30	39	1	852244.8	10158924	Unset
30	40	1	853172.8	10157996	Unset
30	41	1	854100.8	10157068	Unset
30	42	1	855028.7	10156140	Unset
30	43	1	855956.7	10155212	Unset
30	44	1	856884.7	10154284	Unset
30	45	1	857812.6	10153356	Unset
31	8	1	823941.9	10188539	Unset
31	9	1	824869.9	10187611	Unset
31	10	1	825797.8	10186683	Unset
31	11	1	826725.8	10185755	Unset
31	12	1	827653.8	10184827	Unset
31	13	1	828581.7	10183899	Unset
31	14	1	829509.7	10182971	Unset
31	15	1	830437.7	10182043	Unset
31	16	1	831365.6	10181115	Unset
31	17	1	832293.6	10180187	Unset
31	18	1	833221.6	10179259	Unset
31	19	1	834149.5	10178331	Unset
31	20	1	835077.5	10177403	Unset
31	21	1	836005.5	10176475	Unset
31	22	1	836933.4	10175547	Unset
31	23	1	837861.4	10174619	Unset
31	24	1	838789.4	10173691	Unset
31	25	1	839717.3	10172763	Unset
31	26	1	840645.3	10171835	Unset
31	27	1	841573.2	10170907	Unset

31	28	1	842501.2	10169979	Unset
31	29	1	843429.2	10169052	Unset
31	30	1	844357.1	10168124	Unset
31	31	1	845285.1	10167196	Unset
31	32	1	846213.1	10166268	Unset
31	33	1	847141	10165340	Unset
31	34	1	848069	10164412	Unset
31	35	1	848997	10163484	Unset
31	36	1	849924.9	10162556	Unset
31	37	1	850852.9	10161628	Unset
31	38	1	851780.9	10160700	Unset
31	39	1	852708.8	10159772	Unset
31	40	1	853636.8	10158844	Unset
31	41	1	854564.7	10157916	Unset
31	42	1	855492.7	10156988	Unset
31	43	1	856420.7	10156060	Unset
31	44	1	857348.6	10155132	Unset
31	45	1	858276.6	10154204	Unset
32	9	1	824405.9	10189387	Unset
32	10	1	825333.9	10188459	Unset
32	11	1	826261.8	10187531	Unset
32	12	1	827189.8	10186603	Unset
32	13	1	828117.8	10185675	Unset
32	14	1	829045.7	10184747	Unset
32	15	1	829973.7	10183819	Unset
32	16	1	830901.7	10182891	Unset
32	17	1	831829.6	10181963	Unset
32	18	1	832757.6	10181035	Unset
32	19	1	833685.5	10180107	Unset
32	20	1	834613.5	10179180	Unset
32	21	1	835541.5	10178252	Unset
32	22	1	836469.4	10177324	Unset
32	23	1	837397.4	10176396	Unset
32	24	1	838325.4	10175468	Unset
32	25	1	839253.3	10174540	Unset
32	26	1	840181.3	10173612	Unset
32	27	1	841109.3	10172684	Unset
32	28	1	842037.2	10171756	Unset
32	29	1	842965.2	10170828	Unset
32	30	1	843893.2	10169900	Unset
32	31	1	844821.1	10168972	Unset
32	32	1	845749.1	10168044	Unset
32	33	1	846677	10167116	Unset
32	34	1	847605	10166188	Unset
32	35	1	848533	10165260	Unset
32	36	1	849460.9	10164332	Unset
32	37	1	850388.9	10163404	Unset

32	38	1	851316.9	10162476	Unset
32	39	1	852244.8	10161548	Unset
32	40	1	853172.8	10160620	Unset
32	41	1	854100.8	10159692	Unset
32	42	1	855028.7	10158764	Unset
32	43	1	855956.7	10157836	Unset
32	44	1	856884.7	10156908	Unset
32	45	1	857812.6	10155980	Unset
32	46	1	858740.6	10155052	Unset
32	47	1	859668.6	10154124	Unset
33	8	1	823941.9	10191163	Unset
33	9	1	824869.9	10190235	Unset
33	10	1	825797.8	10189308	Unset
33	11	1	826725.8	10188380	Unset
33	12	1	827653.8	10187452	Unset
33	13	1	828581.7	10186524	Unset
33	14	1	829509.7	10185596	Unset
33	15	1	830437.7	10184668	Unset
33	16	1	831365.6	10183740	Unset
33	17	1	832293.6	10182812	Unset
33	18	1	833221.6	10181884	Unset
33	19	1	834149.5	10180956	Unset
33	20	1	835077.5	10180028	Unset
33	21	1	836005.5	10179100	Unset
33	22	1	836933.4	10178172	Unset
33	23	1	837861.4	10177244	Unset
33	24	1	838789.4	10176316	Unset
33	25	1	839717.3	10175388	Unset
33	26	1	840645.3	10174460	Unset
33	27	1	841573.2	10173532	Unset
33	28	1	842501.2	10172604	Unset
33	29	1	843429.2	10171676	Unset
33	30	1	844357.1	10170748	Unset
33	31	1	845285.1	10169820	Unset
33	32	1	846213.1	10168892	Unset
33	33	1	847141	10167964	Unset
33	34	1	848069	10167036	Unset
33	35	1	848997	10166108	Unset
33	36	1	849924.9	10165180	Unset
33	37	1	850852.9	10164252	Unset
33	38	1	851780.9	10163325	Unset
33	39	1	852708.8	10162397	Unset
33	40	1	853636.8	10161469	Unset
33	41	1	854564.7	10160541	Unset
33	42	1	855492.7	10159613	Unset
33	43	1	856420.7	10158685	Unset
33	44	1	857348.6	10157757	Unset

33	45	1	858276.6	10156829	Unset
33	46	1	859204.6	10155901	Unset
33	47	1	860132.5	10154973	Unset
33	48	1	861060.5	10154045	Unset
34	9	1	824405.9	10192012	Unset
34	10	1	825333.9	10191084	Unset
34	11	1	826261.8	10190156	Unset
34	12	1	827189.8	10189228	Unset
34	13	1	828117.8	10188300	Unset
34	14	1	829045.7	10187372	Unset
34	15	1	829973.7	10186444	Unset
34	16	1	830901.7	10185516	Unset
34	17	1	831829.6	10184588	Unset
34	18	1	832757.6	10183660	Unset
34	19	1	833685.5	10182732	Unset
34	20	1	834613.5	10181804	Unset
34	21	1	835541.5	10180876	Unset
34	22	1	836469.4	10179948	Unset
34	23	1	837397.4	10179020	Unset
34	24	1	838325.4	10178092	Unset
34	25	1	839253.3	10177164	Unset
34	26	1	840181.3	10176236	Unset
34	27	1	841109.3	10175308	Unset
34	28	1	842037.2	10174380	Unset
34	29	1	842965.2	10173453	Unset
34	30	1	843893.2	10172525	Unset
34	31	1	844821.1	10171597	Unset
34	32	1	845749.1	10170669	Unset
34	33	1	846677	10169741	Unset
34	34	1	847605	10168813	Unset
34	35	1	848533	10167885	Unset
34	36	1	849460.9	10166957	Unset
34	37	1	850388.9	10166029	Unset
34	38	1	851316.9	10165101	Unset
34	39	1	852244.8	10164173	Unset
34	40	1	853172.8	10163245	Unset
34	41	1	854100.8	10162317	Unset
34	42	1	855028.7	10161389	Unset
34	43	1	855956.7	10160461	Unset
34	44	1	856884.7	10159533	Unset
34	45	1	857812.6	10158605	Unset
34	46	1	858740.6	10157677	Unset
34	47	1	859668.6	10156749	Unset
34	48	1	860596.5	10155821	Unset
34	49	1	861524.5	10154893	Unset
34	50	1	862452.4	10153965	Unset
35	8	1	823941.9	10193788	Unset

35	9	1	824869.9	10192860	Unset
35	10	1	825797.8	10191932	Unset
35	11	1	826725.8	10191004	Unset
35	12	1	827653.8	10190076	Unset
35	13	1	828581.7	10189148	Unset
35	14	1	829509.7	10188220	Unset
35	15	1	830437.7	10187292	Unset
35	16	1	831365.6	10186364	Unset
35	17	1	832293.6	10185436	Unset
35	18	1	833221.6	10184508	Unset
35	19	1	834149.5	10183581	Unset
35	20	1	835077.5	10182653	Unset
35	21	1	836005.5	10181725	Unset
35	22	1	836933.4	10180797	Unset
35	23	1	837861.4	10179869	Unset
35	24	1	838789.4	10178941	Unset
35	25	1	839717.3	10178013	Unset
35	26	1	840645.3	10177085	Unset
35	27	1	841573.2	10176157	Unset
35	28	1	842501.2	10175229	Unset
35	29	1	843429.2	10174301	Unset
35	30	1	844357.1	10173373	Unset
35	31	1	845285.1	10172445	Unset
35	32	1	846213.1	10171517	Unset
35	33	1	847141	10170589	Unset
35	34	1	848069	10169661	Unset
35	35	1	848997	10168733	Unset
35	36	1	849924.9	10167805	Unset
35	37	1	850852.9	10166877	Unset
35	38	1	851780.9	10165949	Unset
35	39	1	852708.8	10165021	Unset
35	40	1	853636.8	10164093	Unset
35	41	1	854564.7	10163165	Unset
35	42	1	855492.7	10162237	Unset
35	43	1	856420.7	10161309	Unset
35	44	1	857348.6	10160381	Unset
35	45	1	858276.6	10159453	Unset
35	46	1	859204.6	10158525	Unset
35	47	1	860132.5	10157598	Unset
35	48	1	861060.5	10156670	Unset
35	49	1	861988.5	10155742	Unset
35	50	1	862916.4	10154814	Unset
35	51	1	863844.4	10153886	Unset
36	9	1	824405.9	10194636	Unset
36	10	1	825333.9	10193709	Unset
36	11	1	826261.8	10192781	Unset
36	12	1	827189.8	10191853	Unset

36	13	1	828117.8	10190925	Unset
36	14	1	829045.7	10189997	Unset
36	15	1	829973.7	10189069	Unset
36	16	1	830901.7	10188141	Unset
36	17	1	831829.6	10187213	Unset
36	18	1	832757.6	10186285	Unset
36	19	1	833685.5	10185357	Unset
36	20	1	834613.5	10184429	Unset
36	21	1	835541.5	10183501	Unset
36	22	1	836469.4	10182573	Unset
36	23	1	837397.4	10181645	Unset
36	24	1	838325.4	10180717	Unset
36	25	1	839253.3	10179789	Unset
36	26	1	840181.3	10178861	Unset
36	27	1	841109.3	10177933	Unset
36	28	1	842037.2	10177005	Unset
36	29	1	842965.2	10176077	Unset
36	30	1	843893.2	10175149	Unset
36	31	1	844821.1	10174221	Unset
36	32	1	845749.1	10173293	Unset
36	33	1	846677	10172365	Unset
36	34	1	847605	10171437	Unset
36	35	1	848533	10170509	Unset
36	36	1	849460.9	10169581	Unset
36	37	1	850388.9	10168653	Unset
36	38	1	851316.9	10167726	Unset
36	39	1	852244.8	10166798	Unset
36	40	1	853172.8	10165870	Unset
36	41	1	854100.8	10164942	Unset
36	42	1	855028.7	10164014	Unset
36	43	1	855956.7	10163086	Unset
36	44	1	856884.7	10162158	Unset
36	45	1	857812.6	10161230	Unset
36	46	1	858740.6	10160302	Unset
36	47	1	859668.6	10159374	Unset
36	48	1	860596.5	10158446	Unset
36	49	1	861524.5	10157518	Unset
36	50	1	862452.4	10156590	Unset
36	51	1	863380.4	10155662	Unset
36	52	1	864308.4	10154734	Unset
36	53	1	865236.3	10153806	Unset
37	8	1	823941.9	10196413	Unset
37	9	1	824869.9	10195485	Unset
37	10	1	825797.8	10194557	Unset
37	11	1	826725.8	10193629	Unset
37	12	1	827653.8	10192701	Unset
37	13	1	828581.7	10191773	Unset

37	14	1	829509.7	10190845	Unset
37	15	1	830437.7	10189917	Unset
37	16	1	831365.6	10188989	Unset
37	17	1	832293.6	10188061	Unset
37	18	1	833221.6	10187133	Unset
37	19	1	834149.5	10186205	Unset
37	20	1	835077.5	10185277	Unset
37	21	1	836005.5	10184349	Unset
37	22	1	836933.4	10183421	Unset
37	23	1	837861.4	10182493	Unset
37	24	1	838789.4	10181565	Unset
37	25	1	839717.3	10180637	Unset
37	26	1	840645.3	10179709	Unset
37	27	1	841573.2	10178781	Unset
37	28	1	842501.2	10177854	Unset
37	29	1	843429.2	10176926	Unset
37	30	1	844357.1	10175998	Unset
37	31	1	845285.1	10175070	Unset
37	32	1	846213.1	10174142	Unset
37	33	1	847141	10173214	Unset
37	34	1	848069	10172286	Unset
37	35	1	848997	10171358	Unset
37	36	1	849924.9	10170430	Unset
37	37	1	850852.9	10169502	Unset
37	38	1	851780.9	10168574	Unset
37	39	1	852708.8	10167646	Unset
37	40	1	853636.8	10166718	Unset
37	41	1	854564.7	10165790	Unset
37	42	1	855492.7	10164862	Unset
37	43	1	856420.7	10163934	Unset
37	44	1	857348.6	10163006	Unset
37	45	1	858276.6	10162078	Unset
37	46	1	859204.6	10161150	Unset
37	47	1	860132.5	10160222	Unset
37	48	1	861060.5	10159294	Unset
37	49	1	861988.5	10158366	Unset
37	50	1	862916.4	10157438	Unset
37	51	1	863844.4	10156510	Unset
37	52	1	864772.4	10155582	Unset
37	53	1	865700.3	10154654	Unset
37	54	1	866628.3	10153726	Unset
38	9	1	824405.9	10197261	Unset
38	10	1	825333.9	10196333	Unset
38	11	1	826261.8	10195405	Unset
38	12	1	827189.8	10194477	Unset
38	13	1	828117.8	10193549	Unset
38	14	1	829045.7	10192621	Unset

38	15	1	829973.7	10191693	Unset
38	16	1	830901.7	10190765	Unset
38	17	1	831829.6	10189837	Unset
38	18	1	832757.6	10188909	Unset
38	19	1	833685.5	10187982	Unset
38	20	1	834613.5	10187054	Unset
38	21	1	835541.5	10186126	Unset
38	22	1	836469.4	10185198	Unset
38	23	1	837397.4	10184270	Unset
38	24	1	838325.4	10183342	Unset
38	25	1	839253.3	10182414	Unset
38	26	1	840181.3	10181486	Unset
38	27	1	841109.3	10180558	Unset
38	28	1	842037.2	10179630	Unset
38	29	1	842965.2	10178702	Unset
38	30	1	843893.2	10177774	Unset
38	31	1	844821.1	10176846	Unset
38	32	1	845749.1	10175918	Unset
38	33	1	846677	10174990	Unset
38	34	1	847605	10174062	Unset
38	35	1	848533	10173134	Unset
38	36	1	849460.9	10172206	Unset
38	37	1	850388.9	10171278	Unset
38	38	1	851316.9	10170350	Unset
38	39	1	852244.8	10169422	Unset
38	40	1	853172.8	10168494	Unset
38	41	1	854100.8	10167566	Unset
38	42	1	855028.7	10166638	Unset
38	43	1	855956.7	10165710	Unset
38	44	1	856884.7	10164782	Unset
38	45	1	857812.6	10163854	Unset
38	46	1	858740.6	10162926	Unset
38	47	1	859668.6	10161999	Unset
38	48	1	860596.5	10161071	Unset
38	49	1	861524.5	10160143	Unset
38	50	1	862452.4	10159215	Unset
38	51	1	863380.4	10158287	Unset
38	52	1	864308.4	10157359	Unset
38	53	1	865236.3	10156431	Unset
38	54	1	866164.3	10155503	Unset
38	55	1	867092.3	10154575	Unset
38	56	1	868020.2	10153647	Unset
39	8	1	823941.9	10199038	Unset
39	9	1	824869.9	10198110	Unset
39	10	1	825797.8	10197182	Unset
39	11	1	826725.8	10196254	Unset
39	12	1	827653.8	10195326	Unset

39	13	1	828581.7	10194398	Unset
39	14	1	829509.7	10193470	Unset
39	15	1	830437.7	10192542	Unset
39	16	1	831365.6	10191614	Unset
39	17	1	832293.6	10190686	Unset
39	18	1	833221.6	10189758	Unset
39	19	1	834149.5	10188830	Unset
39	20	1	835077.5	10187902	Unset
39	21	1	836005.5	10186974	Unset
39	22	1	836933.4	10186046	Unset
39	23	1	837861.4	10185118	Unset
39	24	1	838789.4	10184190	Unset
39	25	1	839717.3	10183262	Unset
39	26	1	840645.3	10182334	Unset
39	27	1	841573.2	10181406	Unset
39	28	1	842501.2	10180478	Unset
39	29	1	843429.2	10179550	Unset
39	30	1	844357.1	10178622	Unset
39	31	1	845285.1	10177694	Unset
39	32	1	846213.1	10176766	Unset
39	33	1	847141	10175838	Unset
39	34	1	848069	10174910	Unset
39	35	1	848997	10173982	Unset
39	36	1	849924.9	10173054	Unset
39	37	1	850852.9	10172127	Unset
39	38	1	851780.9	10171199	Unset
39	39	1	852708.8	10170271	Unset
39	40	1	853636.8	10169343	Unset
39	41	1	854564.7	10168415	Unset
39	42	1	855492.7	10167487	Unset
39	43	1	856420.7	10166559	Unset
39	44	1	857348.6	10165631	Unset
39	45	1	858276.6	10164703	Unset
39	46	1	859204.6	10163775	Unset
39	47	1	860132.5	10162847	Unset
39	48	1	861060.5	10161919	Unset
39	49	1	861988.5	10160991	Unset
39	50	1	862916.4	10160063	Unset
39	51	1	863844.4	10159135	Unset
39	52	1	864772.4	10158207	Unset
39	53	1	865700.3	10157279	Unset
39	54	1	866628.3	10156351	Unset
39	55	1	867556.3	10155423	Unset
39	56	1	868484.2	10154495	Unset
39	57	1	869412.2	10153567	Unset
40	9	1	824405.9	10199886	Unset
40	10	1	825333.9	10198958	Unset

40	11	1	826261.8	10198030	Unset
40	12	1	827189.8	10197102	Unset
40	13	1	828117.8	10196174	Unset
40	14	1	829045.7	10195246	Unset
40	15	1	829973.7	10194318	Unset
40	16	1	830901.7	10193390	Unset
40	17	1	831829.6	10192462	Unset
40	18	1	832757.6	10191534	Unset
40	19	1	833685.5	10190606	Unset
40	20	1	834613.5	10189678	Unset
40	21	1	835541.5	10188750	Unset
40	22	1	836469.4	10187822	Unset
40	23	1	837397.4	10186894	Unset
40	24	1	838325.4	10185966	Unset
40	25	1	839253.3	10185038	Unset
40	26	1	840181.3	10184110	Unset
40	27	1	841109.3	10183182	Unset
40	28	1	842037.2	10182255	Unset
40	29	1	842965.2	10181327	Unset
40	30	1	843893.2	10180399	Unset
40	31	1	844821.1	10179471	Unset
40	32	1	845749.1	10178543	Unset
40	33	1	846677	10177615	Unset
40	34	1	847605	10176687	Unset
40	35	1	848533	10175759	Unset
40	36	1	849460.9	10174831	Unset
40	37	1	850388.9	10173903	Unset
40	38	1	851316.9	10172975	Unset
40	39	1	852244.8	10172047	Unset
40	40	1	853172.8	10171119	Unset
40	41	1	854100.8	10170191	Unset
40	42	1	855028.7	10169263	Unset
40	43	1	855956.7	10168335	Unset
40	44	1	856884.7	10167407	Unset
40	45	1	857812.6	10166479	Unset
40	46	1	858740.6	10165551	Unset
40	47	1	859668.6	10164623	Unset
40	48	1	860596.5	10163695	Unset
40	49	1	861524.5	10162767	Unset
40	50	1	862452.4	10161839	Unset
40	51	1	863380.4	10160911	Unset
40	52	1	864308.4	10159983	Unset
40	53	1	865236.3	10159055	Unset
40	54	1	866164.3	10158127	Unset
40	55	1	867092.3	10157199	Unset
40	56	1	868020.2	10156272	Unset
40	57	1	868948.2	10155344	Unset

40	58	1	869876.2	10154416	Unset
40	59	1	870804.1	10153488	Unset
41	8	1	823941.9	10201662	Unset
41	9	1	824869.9	10200734	Unset
41	10	1	825797.8	10199806	Unset
41	11	1	826725.8	10198878	Unset
41	12	1	827653.8	10197950	Unset
41	13	1	828581.7	10197022	Unset
41	14	1	829509.7	10196094	Unset
41	15	1	830437.7	10195166	Unset
41	16	1	831365.6	10194238	Unset
41	17	1	832293.6	10193310	Unset
41	18	1	833221.6	10192383	Unset
41	19	1	834149.5	10191455	Unset
41	20	1	835077.5	10190527	Unset
41	21	1	836005.5	10189599	Unset
41	22	1	836933.4	10188671	Unset
41	23	1	837861.4	10187743	Unset
41	24	1	838789.4	10186815	Unset
41	25	1	839717.3	10185887	Unset
41	26	1	840645.3	10184959	Unset
41	27	1	841573.2	10184031	Unset
41	28	1	842501.2	10183103	Unset
41	29	1	843429.2	10182175	Unset
41	30	1	844357.1	10181247	Unset
41	31	1	845285.1	10180319	Unset
41	32	1	846213.1	10179391	Unset
41	33	1	847141	10178463	Unset
41	34	1	848069	10177535	Unset
41	35	1	848997	10176607	Unset
41	36	1	849924.9	10175679	Unset
41	37	1	850852.9	10174751	Unset
41	38	1	851780.9	10173823	Unset
41	39	1	852708.8	10172895	Unset
41	40	1	853636.8	10171967	Unset
41	41	1	854564.7	10171039	Unset
41	42	1	855492.7	10170111	Unset
41	43	1	856420.7	10169183	Unset
41	44	1	857348.6	10168255	Unset
41	45	1	858276.6	10167327	Unset
41	46	1	859204.6	10166400	Unset
41	47	1	860132.5	10165472	Unset
41	48	1	861060.5	10164544	Unset
41	49	1	861988.5	10163616	Unset
41	50	1	862916.4	10162688	Unset
41	51	1	863844.4	10161760	Unset
41	52	1	864772.4	10160832	Unset

41	53	1	865700.3	10159904	Unset
41	54	1	866628.3	10158976	Unset
41	55	1	867556.3	10158048	Unset
41	56	1	868484.2	10157120	Unset
41	57	1	869412.2	10156192	Unset
41	58	1	870340.1	10155264	Unset
41	59	1	871268.1	10154336	Unset
41	60	1	872196.1	10153408	Unset
42	9	1	824405.9	10202511	Unset
42	10	1	825333.9	10201583	Unset
42	11	1	826261.8	10200655	Unset
42	12	1	827189.8	10199727	Unset
42	13	1	828117.8	10198799	Unset
42	14	1	829045.7	10197871	Unset
42	15	1	829973.7	10196943	Unset
42	16	1	830901.7	10196015	Unset
42	17	1	831829.6	10195087	Unset
42	18	1	832757.6	10194159	Unset
42	19	1	833685.5	10193231	Unset
42	20	1	834613.5	10192303	Unset
42	21	1	835541.5	10191375	Unset
42	22	1	836469.4	10190447	Unset
42	23	1	837397.4	10189519	Unset
42	24	1	838325.4	10188591	Unset
42	25	1	839253.3	10187663	Unset
42	26	1	840181.3	10186735	Unset
42	27	1	841109.3	10185807	Unset
42	28	1	842037.2	10184879	Unset
42	29	1	842965.2	10183951	Unset
42	30	1	843893.2	10183023	Unset
42	31	1	844821.1	10182095	Unset
42	32	1	845749.1	10181167	Unset
42	33	1	846677	10180239	Unset
42	34	1	847605	10179311	Unset
42	35	1	848533	10178383	Unset
42	36	1	849460.9	10177455	Unset
42	37	1	850388.9	10176528	Unset
42	38	1	851316.9	10175600	Unset
42	39	1	852244.8	10174672	Unset
42	40	1	853172.8	10173744	Unset
42	41	1	854100.8	10172816	Unset
42	42	1	855028.7	10171888	Unset
42	43	1	855956.7	10170960	Unset
42	44	1	856884.7	10170032	Unset
42	45	1	857812.6	10169104	Unset
42	46	1	858740.6	10168176	Unset
42	47	1	859668.6	10167248	Unset

42	48	1	860596.5	10166320	Unset
42	49	1	861524.5	10165392	Unset
42	50	1	862452.4	10164464	Unset
42	51	1	863380.4	10163536	Unset
42	52	1	864308.4	10162608	Unset
42	53	1	865236.3	10161680	Unset
42	54	1	866164.3	10160752	Unset
42	55	1	867092.3	10159824	Unset
42	56	1	868020.2	10158896	Unset
42	57	1	868948.2	10157968	Unset
42	58	1	869876.2	10157040	Unset
42	59	1	870804.1	10156112	Unset
42	60	1	871732.1	10155184	Unset
42	61	1	872660.1	10154256	Unset
42	62	1	873588	10153328	Unset
43	8	1	823941.9	10204287	Unset
43	9	1	824869.9	10203359	Unset
43	10	1	825797.8	10202431	Unset
43	11	1	826725.8	10201503	Unset
43	12	1	827653.8	10200575	Unset
43	13	1	828581.7	10199647	Unset
43	14	1	829509.7	10198719	Unset
43	15	1	830437.7	10197791	Unset
43	16	1	831365.6	10196863	Unset
43	17	1	832293.6	10195935	Unset
43	18	1	833221.6	10195007	Unset
43	19	1	834149.5	10194079	Unset
43	20	1	835077.5	10193151	Unset
43	21	1	836005.5	10192223	Unset
43	22	1	836933.4	10191295	Unset
43	23	1	837861.4	10190367	Unset
43	24	1	838789.4	10189439	Unset
43	25	1	839717.3	10188511	Unset
43	26	1	840645.3	10187583	Unset
43	27	1	841573.2	10186656	Unset
43	28	1	842501.2	10185728	Unset
43	29	1	843429.2	10184800	Unset
43	30	1	844357.1	10183872	Unset
43	31	1	845285.1	10182944	Unset
43	32	1	846213.1	10182016	Unset
43	33	1	847141	10181088	Unset
43	34	1	848069	10180160	Unset
43	35	1	848997	10179232	Unset
43	36	1	849924.9	10178304	Unset
43	37	1	850852.9	10177376	Unset
43	38	1	851780.9	10176448	Unset
43	39	1	852708.8	10175520	Unset

43	40	1	853636.8	10174592	Unset
43	41	1	854564.7	10173664	Unset
43	42	1	855492.7	10172736	Unset
43	43	1	856420.7	10171808	Unset
43	44	1	857348.6	10170880	Unset
43	45	1	858276.6	10169952	Unset
43	46	1	859204.6	10169024	Unset
43	47	1	860132.5	10168096	Unset
43	48	1	861060.5	10167168	Unset
43	49	1	861988.5	10166240	Unset
43	50	1	862916.4	10165312	Unset
43	51	1	863844.4	10164384	Unset
43	52	1	864772.4	10163456	Unset
43	53	1	865700.3	10162528	Unset
43	54	1	866628.3	10161600	Unset
43	55	1	867556.3	10160673	Unset
43	56	1	868484.2	10159745	Unset
43	57	1	869412.2	10158817	Unset
43	58	1	870340.1	10157889	Unset
43	59	1	871268.1	10156961	Unset
43	60	1	872196.1	10156033	Unset
43	61	1	873124	10155105	Unset
43	62	1	874052	10154177	Unset
43	63	1	874980	10153249	Unset
44	9	1	824405.9	10205135	Unset
44	10	1	825333.9	10204207	Unset
44	11	1	826261.8	10203279	Unset
44	12	1	827189.8	10202351	Unset
44	13	1	828117.8	10201423	Unset
44	14	1	829045.7	10200495	Unset
44	15	1	829973.7	10199567	Unset
44	16	1	830901.7	10198639	Unset
44	17	1	831829.6	10197712	Unset
44	18	1	832757.6	10196784	Unset
44	19	1	833685.5	10195856	Unset
44	20	1	834613.5	10194928	Unset
44	21	1	835541.5	10194000	Unset
44	22	1	836469.4	10193072	Unset
44	23	1	837397.4	10192144	Unset
44	24	1	838325.4	10191216	Unset
44	25	1	839253.3	10190288	Unset
44	26	1	840181.3	10189360	Unset
44	27	1	841109.3	10188432	Unset
44	28	1	842037.2	10187504	Unset
44	29	1	842965.2	10186576	Unset
44	30	1	843893.2	10185648	Unset
44	31	1	844821.1	10184720	Unset

44	32	1	845749.1	10183792	Unset
44	33	1	846677	10182864	Unset
44	34	1	847605	10181936	Unset
44	35	1	848533	10181008	Unset
44	36	1	849460.9	10180080	Unset
44	37	1	850388.9	10179152	Unset
44	38	1	851316.9	10178224	Unset
44	39	1	852244.8	10177296	Unset
44	40	1	853172.8	10176368	Unset
44	41	1	854100.8	10175440	Unset
44	42	1	855028.7	10174512	Unset
44	43	1	855956.7	10173584	Unset
44	44	1	856884.7	10172656	Unset
44	45	1	857812.6	10171728	Unset
44	46	1	858740.6	10170801	Unset
44	47	1	859668.6	10169873	Unset
44	48	1	860596.5	10168945	Unset
44	49	1	861524.5	10168017	Unset
44	50	1	862452.4	10167089	Unset
44	51	1	863380.4	10166161	Unset
44	52	1	864308.4	10165233	Unset
44	53	1	865236.3	10164305	Unset
44	54	1	866164.3	10163377	Unset
44	55	1	867092.3	10162449	Unset
44	56	1	868020.2	10161521	Unset
44	57	1	868948.2	10160593	Unset
44	58	1	869876.2	10159665	Unset
44	59	1	870804.1	10158737	Unset
44	60	1	871732.1	10157809	Unset
44	61	1	872660.1	10156881	Unset
44	62	1	873588	10155953	Unset
44	63	1	874516	10155025	Unset
44	64	1	875443.9	10154097	Unset
45	8	1	823941.9	10206912	Unset
45	9	1	824869.9	10205984	Unset
45	10	1	825797.8	10205056	Unset
45	11	1	826725.8	10204128	Unset
45	12	1	827653.8	10203200	Unset
45	13	1	828581.7	10202272	Unset
45	14	1	829509.7	10201344	Unset
45	15	1	830437.7	10200416	Unset
45	16	1	831365.6	10199488	Unset
45	17	1	832293.6	10198560	Unset
45	18	1	833221.6	10197632	Unset
45	19	1	834149.5	10196704	Unset
45	20	1	835077.5	10195776	Unset
45	21	1	836005.5	10194848	Unset

45	22	1	836933.4	10193920	Unset
45	23	1	837861.4	10192992	Unset
45	24	1	838789.4	10192064	Unset
45	25	1	839717.3	10191136	Unset
45	26	1	840645.3	10190208	Unset
45	27	1	841573.2	10189280	Unset
45	28	1	842501.2	10188352	Unset
45	29	1	843429.2	10187424	Unset
45	30	1	844357.1	10186496	Unset
45	31	1	845285.1	10185568	Unset
45	32	1	846213.1	10184640	Unset
45	33	1	847141	10183712	Unset
45	34	1	848069	10182784	Unset
45	35	1	848997	10181856	Unset
45	36	1	849924.9	10180929	Unset
45	37	1	850852.9	10180001	Unset
45	38	1	851780.9	10179073	Unset
45	39	1	852708.8	10178145	Unset
45	40	1	853636.8	10177217	Unset
45	41	1	854564.7	10176289	Unset
45	42	1	855492.7	10175361	Unset
45	43	1	856420.7	10174433	Unset
45	44	1	857348.6	10173505	Unset
45	45	1	858276.6	10172577	Unset
45	46	1	859204.6	10171649	Unset
45	47	1	860132.5	10170721	Unset
45	48	1	861060.5	10169793	Unset
45	49	1	861988.5	10168865	Unset
45	50	1	862916.4	10167937	Unset
45	51	1	863844.4	10167009	Unset
45	52	1	864772.4	10166081	Unset
45	53	1	865700.3	10165153	Unset
45	54	1	866628.3	10164225	Unset
45	55	1	867556.3	10163297	Unset
45	56	1	868484.2	10162369	Unset
45	57	1	869412.2	10161441	Unset
45	58	1	870340.1	10160513	Unset
45	59	1	871268.1	10159585	Unset
45	60	1	872196.1	10158657	Unset
45	61	1	873124	10157729	Unset
45	62	1	874052	10156801	Unset
45	63	1	874980	10155873	Unset
45	64	1	875907.9	10154946	Unset
45	65	1	876835.9	10154018	Unset
46	9	1	824405.9	10207760	Unset
46	10	1	825333.9	10206832	Unset
46	11	1	826261.8	10205904	Unset

46	12	1	827189.8	10204976	Unset
46	13	1	828117.8	10204048	Unset
46	14	1	829045.7	10203120	Unset
46	15	1	829973.7	10202192	Unset
46	16	1	830901.7	10201264	Unset
46	17	1	831829.6	10200336	Unset
46	18	1	832757.6	10199408	Unset
46	19	1	833685.5	10198480	Unset
46	20	1	834613.5	10197552	Unset
46	21	1	835541.5	10196624	Unset
46	22	1	836469.4	10195696	Unset
46	23	1	837397.4	10194768	Unset
46	24	1	838325.4	10193840	Unset
46	25	1	839253.3	10192912	Unset
46	26	1	840181.3	10191985	Unset
46	27	1	841109.3	10191057	Unset
46	28	1	842037.2	10190129	Unset
46	29	1	842965.2	10189201	Unset
46	30	1	843893.2	10188273	Unset
46	31	1	844821.1	10187345	Unset
46	32	1	845749.1	10186417	Unset
46	33	1	846677	10185489	Unset
46	34	1	847605	10184561	Unset
46	35	1	848533	10183633	Unset
46	36	1	849460.9	10182705	Unset
46	37	1	850388.9	10181777	Unset
46	38	1	851316.9	10180849	Unset
46	39	1	852244.8	10179921	Unset
46	40	1	853172.8	10178993	Unset
46	41	1	854100.8	10178065	Unset
46	42	1	855028.7	10177137	Unset
46	43	1	855956.7	10176209	Unset
46	44	1	856884.7	10175281	Unset
46	45	1	857812.6	10174353	Unset
46	46	1	858740.6	10173425	Unset
46	47	1	859668.6	10172497	Unset
46	48	1	860596.5	10171569	Unset
46	49	1	861524.5	10170641	Unset
46	50	1	862452.4	10169713	Unset
46	51	1	863380.4	10168785	Unset
46	52	1	864308.4	10167857	Unset
46	53	1	865236.3	10166929	Unset
46	54	1	866164.3	10166001	Unset
46	55	1	867092.3	10165074	Unset
46	56	1	868020.2	10164146	Unset
46	57	1	868948.2	10163218	Unset
46	58	1	869876.2	10162290	Unset

46	59	1	870804.1	10161362	Unset
46	60	1	871732.1	10160434	Unset
46	61	1	872660.1	10159506	Unset
46	62	1	873588	10158578	Unset
46	63	1	874516	10157650	Unset
46	64	1	875443.9	10156722	Unset
46	65	1	876371.9	10155794	Unset
46	66	1	877299.9	10154866	Unset
46	67	1	878227.8	10153938	Unset
47	8	1	823941.9	10209536	Unset
47	9	1	824869.9	10208608	Unset
47	10	1	825797.8	10207680	Unset
47	11	1	826725.8	10206752	Unset
47	12	1	827653.8	10205824	Unset
47	13	1	828581.7	10204896	Unset
47	14	1	829509.7	10203968	Unset
47	15	1	830437.7	10203040	Unset
47	16	1	831365.6	10202113	Unset
47	17	1	832293.6	10201185	Unset
47	18	1	833221.6	10200257	Unset
47	19	1	834149.5	10199329	Unset
47	20	1	835077.5	10198401	Unset
47	21	1	836005.5	10197473	Unset
47	22	1	836933.4	10196545	Unset
47	23	1	837861.4	10195617	Unset
47	24	1	838789.4	10194689	Unset
47	25	1	839717.3	10193761	Unset
47	26	1	840645.3	10192833	Unset
47	27	1	841573.2	10191905	Unset
47	28	1	842501.2	10190977	Unset
47	29	1	843429.2	10190049	Unset
47	30	1	844357.1	10189121	Unset
47	31	1	845285.1	10188193	Unset
47	32	1	846213.1	10187265	Unset
47	33	1	847141	10186337	Unset
47	34	1	848069	10185409	Unset
47	35	1	848997	10184481	Unset
47	36	1	849924.9	10183553	Unset
47	37	1	850852.9	10182625	Unset
47	38	1	851780.9	10181697	Unset
47	39	1	852708.8	10180769	Unset
47	40	1	853636.8	10179841	Unset
47	41	1	854564.7	10178913	Unset
47	42	1	855492.7	10177985	Unset
47	43	1	856420.7	10177057	Unset
47	44	1	857348.6	10176129	Unset
47	45	1	858276.6	10175202	Unset

47	46	1	859204.6	10174274	Unset
47	47	1	860132.5	10173346	Unset
47	48	1	861060.5	10172418	Unset
47	49	1	861988.5	10171490	Unset
47	50	1	862916.4	10170562	Unset
47	51	1	863844.4	10169634	Unset
47	52	1	864772.4	10168706	Unset
47	53	1	865700.3	10167778	Unset
47	54	1	866628.3	10166850	Unset
47	55	1	867556.3	10165922	Unset
47	56	1	868484.2	10164994	Unset
47	57	1	869412.2	10164066	Unset
47	58	1	870340.1	10163138	Unset
47	59	1	871268.1	10162210	Unset
47	60	1	872196.1	10161282	Unset
47	61	1	873124	10160354	Unset
47	62	1	874052	10159426	Unset
47	63	1	874980	10158498	Unset
47	64	1	875907.9	10157570	Unset
47	65	1	876835.9	10156642	Unset
47	66	1	877763.9	10155714	Unset
47	67	1	878691.8	10154786	Unset
47	68	1	879619.8	10153858	Unset
48	9	1	824405.9	10210385	Unset
48	10	1	825333.9	10209457	Unset
48	11	1	826261.8	10208529	Unset
48	12	1	827189.8	10207601	Unset
48	13	1	828117.8	10206673	Unset
48	14	1	829045.7	10205745	Unset
48	15	1	829973.7	10204817	Unset
48	16	1	830901.7	10203889	Unset
48	17	1	831829.6	10202961	Unset
48	18	1	832757.6	10202033	Unset
48	19	1	833685.5	10201105	Unset
48	20	1	834613.5	10200177	Unset
48	21	1	835541.5	10199249	Unset
48	22	1	836469.4	10198321	Unset
48	23	1	837397.4	10197393	Unset
48	24	1	838325.4	10196465	Unset
48	25	1	839253.3	10195537	Unset
48	26	1	840181.3	10194609	Unset
48	27	1	841109.3	10193681	Unset
48	28	1	842037.2	10192753	Unset
48	29	1	842965.2	10191825	Unset
48	30	1	843893.2	10190897	Unset
48	31	1	844821.1	10189969	Unset
48	32	1	845749.1	10189041	Unset

48	33	1	846677	10188113	Unset
48	34	1	847605	10187185	Unset
48	35	1	848533	10186258	Unset
48	36	1	849460.9	10185330	Unset
48	37	1	850388.9	10184402	Unset
48	38	1	851316.9	10183474	Unset
48	39	1	852244.8	10182546	Unset
48	40	1	853172.8	10181618	Unset
48	41	1	854100.8	10180690	Unset
48	42	1	855028.7	10179762	Unset
48	43	1	855956.7	10178834	Unset
48	44	1	856884.7	10177906	Unset
48	45	1	857812.6	10176978	Unset
48	46	1	858740.6	10176050	Unset
48	47	1	859668.6	10175122	Unset
48	48	1	860596.5	10174194	Unset
48	49	1	861524.5	10173266	Unset
48	50	1	862452.4	10172338	Unset
48	51	1	863380.4	10171410	Unset
48	52	1	864308.4	10170482	Unset
48	53	1	865236.3	10169554	Unset
48	54	1	866164.3	10168626	Unset
48	55	1	867092.3	10167698	Unset
48	56	1	868020.2	10166770	Unset
48	57	1	868948.2	10165842	Unset
48	58	1	869876.2	10164914	Unset
48	59	1	870804.1	10163986	Unset
48	60	1	871732.1	10163058	Unset
48	61	1	872660.1	10162130	Unset
48	62	1	873588	10161202	Unset
48	63	1	874516	10160274	Unset
48	64	1	875443.9	10159347	Unset
48	65	1	876371.9	10158419	Unset
48	66	1	877299.9	10157491	Unset
48	67	1	878227.8	10156563	Unset
48	68	1	879155.8	10155635	Unset
48	69	1	880083.8	10154707	Unset
48	70	1	881011.7	10153779	Unset
49	9	1	824869.9	10211233	Unset
49	10	1	825797.8	10210305	Unset
49	11	1	826725.8	10209377	Unset
49	12	1	827653.8	10208449	Unset
49	13	1	828581.7	10207521	Unset
49	14	1	829509.7	10206593	Unset
49	15	1	830437.7	10205665	Unset
49	16	1	831365.6	10204737	Unset
49	17	1	832293.6	10203809	Unset

49	18	1	833221.6	10202881	Unset
49	19	1	834149.5	10201953	Unset
49	20	1	835077.5	10201025	Unset
49	21	1	836005.5	10200097	Unset
49	22	1	836933.4	10199169	Unset
49	23	1	837861.4	10198241	Unset
49	24	1	838789.4	10197313	Unset
49	25	1	839717.3	10196386	Unset
49	26	1	840645.3	10195458	Unset
49	27	1	841573.2	10194530	Unset
49	28	1	842501.2	10193602	Unset
49	29	1	843429.2	10192674	Unset
49	30	1	844357.1	10191746	Unset
49	31	1	845285.1	10190818	Unset
49	32	1	846213.1	10189890	Unset
49	33	1	847141	10188962	Unset
49	34	1	848069	10188034	Unset
49	35	1	848997	10187106	Unset
49	36	1	849924.9	10186178	Unset
49	37	1	850852.9	10185250	Unset
49	38	1	851780.9	10184322	Unset
49	39	1	852708.8	10183394	Unset
49	40	1	853636.8	10182466	Unset
49	41	1	854564.7	10181538	Unset
49	42	1	855492.7	10180610	Unset
49	43	1	856420.7	10179682	Unset
49	44	1	857348.6	10178754	Unset
49	45	1	858276.6	10177826	Unset
49	46	1	859204.6	10176898	Unset
49	47	1	860132.5	10175970	Unset
49	48	1	861060.5	10175042	Unset
49	49	1	861988.5	10174114	Unset
49	50	1	862916.4	10173186	Unset
49	51	1	863844.4	10172258	Unset
49	52	1	864772.4	10171330	Unset
49	53	1	865700.3	10170402	Unset
49	54	1	866628.3	10169475	Unset
49	55	1	867556.3	10168547	Unset
49	56	1	868484.2	10167619	Unset
49	57	1	869412.2	10166691	Unset
49	58	1	870340.1	10165763	Unset
49	59	1	871268.1	10164835	Unset
49	60	1	872196.1	10163907	Unset
49	61	1	873124	10162979	Unset
49	62	1	874052	10162051	Unset
49	63	1	874980	10161123	Unset
49	64	1	875907.9	10160195	Unset

49	65	1	876835.9	10159267	Unset
49	66	1	877763.9	10158339	Unset
49	67	1	878691.8	10157411	Unset
49	68	1	879619.8	10156483	Unset
49	69	1	880547.8	10155555	Unset
49	70	1	881475.7	10154627	Unset
49	71	1	882403.7	10153699	Unset
50	9	1	824405.9	10213009	Unset
50	10	1	825333.9	10212081	Unset
50	11	1	826261.8	10211153	Unset
50	12	1	827189.8	10210225	Unset
50	13	1	828117.8	10209297	Unset
50	14	1	829045.7	10208369	Unset
50	15	1	829973.7	10207441	Unset
50	16	1	830901.7	10206514	Unset
50	17	1	831829.6	10205586	Unset
50	18	1	832757.6	10204658	Unset
50	19	1	833685.5	10203730	Unset
50	20	1	834613.5	10202802	Unset
50	21	1	835541.5	10201874	Unset
50	22	1	836469.4	10200946	Unset
50	23	1	837397.4	10200018	Unset
50	24	1	838325.4	10199090	Unset
50	25	1	839253.3	10198162	Unset
50	26	1	840181.3	10197234	Unset
50	27	1	841109.3	10196306	Unset
50	28	1	842037.2	10195378	Unset
50	29	1	842965.2	10194450	Unset
50	30	1	843893.2	10193522	Unset
50	31	1	844821.1	10192594	Unset
50	32	1	845749.1	10191666	Unset
50	33	1	846677	10190738	Unset
50	34	1	847605	10189810	Unset
50	35	1	848533	10188882	Unset
50	36	1	849460.9	10187954	Unset
50	37	1	850388.9	10187026	Unset
50	38	1	851316.9	10186098	Unset
50	39	1	852244.8	10185170	Unset
50	40	1	853172.8	10184242	Unset
50	41	1	854100.8	10183314	Unset
50	42	1	855028.7	10182386	Unset
50	43	1	855956.7	10181458	Unset
50	44	1	856884.7	10180530	Unset
50	45	1	857812.6	10179603	Unset
50	46	1	858740.6	10178675	Unset
50	47	1	859668.6	10177747	Unset
50	48	1	860596.5	10176819	Unset

50	49	1	861524.5	10175891	Unset
50	50	1	862452.4	10174963	Unset
50	51	1	863380.4	10174035	Unset
50	52	1	864308.4	10173107	Unset
50	53	1	865236.3	10172179	Unset
50	54	1	866164.3	10171251	Unset
50	55	1	867092.3	10170323	Unset
50	56	1	868020.2	10169395	Unset
50	57	1	868948.2	10168467	Unset
50	58	1	869876.2	10167539	Unset
50	59	1	870804.1	10166611	Unset
50	60	1	871732.1	10165683	Unset
50	61	1	872660.1	10164755	Unset
50	62	1	873588	10163827	Unset
50	63	1	874516	10162899	Unset
50	64	1	875443.9	10161971	Unset
50	65	1	876371.9	10161043	Unset
50	66	1	877299.9	10160115	Unset
50	67	1	878227.8	10159187	Unset
50	68	1	879155.8	10158259	Unset
50	69	1	880083.8	10157331	Unset
50	70	1	881011.7	10156403	Unset
50	71	1	881939.7	10155475	Unset
50	72	1	882867.7	10154547	Unset
50	73	1	883795.6	10153620	Unset
51	9	1	824869.9	10213858	Unset
51	10	1	825797.8	10212930	Unset
51	11	1	826725.8	10212002	Unset
51	12	1	827653.8	10211074	Unset
51	13	1	828581.7	10210146	Unset
51	14	1	829509.7	10209218	Unset
51	15	1	830437.7	10208290	Unset
51	16	1	831365.6	10207362	Unset
51	17	1	832293.6	10206434	Unset
51	18	1	833221.6	10205506	Unset
51	19	1	834149.5	10204578	Unset
51	20	1	835077.5	10203650	Unset
51	21	1	836005.5	10202722	Unset
51	22	1	836933.4	10201794	Unset
51	23	1	837861.4	10200866	Unset
51	24	1	838789.4	10199938	Unset
51	25	1	839717.3	10199010	Unset
51	26	1	840645.3	10198082	Unset
51	27	1	841573.2	10197154	Unset
51	28	1	842501.2	10196226	Unset
51	29	1	843429.2	10195298	Unset
51	30	1	844357.1	10194370	Unset

51	31	1	845285.1	10193442	Unset
51	32	1	846213.1	10192514	Unset
51	33	1	847141	10191586	Unset
51	34	1	848069	10190659	Unset
51	35	1	848997	10189731	Unset
51	36	1	849924.9	10188803	Unset
51	37	1	850852.9	10187875	Unset
51	38	1	851780.9	10186947	Unset
51	39	1	852708.8	10186019	Unset
51	40	1	853636.8	10185091	Unset
51	41	1	854564.7	10184163	Unset
51	42	1	855492.7	10183235	Unset
51	43	1	856420.7	10182307	Unset
51	44	1	857348.6	10181379	Unset
51	45	1	858276.6	10180451	Unset
51	46	1	859204.6	10179523	Unset
51	47	1	860132.5	10178595	Unset
51	48	1	861060.5	10177667	Unset
51	49	1	861988.5	10176739	Unset
51	50	1	862916.4	10175811	Unset
51	51	1	863844.4	10174883	Unset
51	52	1	864772.4	10173955	Unset
51	53	1	865700.3	10173027	Unset
51	54	1	866628.3	10172099	Unset
51	55	1	867556.3	10171171	Unset
51	56	1	868484.2	10170243	Unset
51	57	1	869412.2	10169315	Unset
51	58	1	870340.1	10168387	Unset
51	59	1	871268.1	10167459	Unset
51	60	1	872196.1	10166531	Unset
51	61	1	873124	10165603	Unset
51	62	1	874052	10164675	Unset
51	63	1	874980	10163748	Unset
51	64	1	875907.9	10162820	Unset
51	65	1	876835.9	10161892	Unset
51	66	1	877763.9	10160964	Unset
51	67	1	878691.8	10160036	Unset
51	68	1	879619.8	10159108	Unset
51	69	1	880547.8	10158180	Unset
51	70	1	881475.7	10157252	Unset
51	71	1	882403.7	10156324	Unset
51	72	1	883331.6	10155396	Unset
51	73	1	884259.6	10154468	Unset
51	74	1	885187.6	10153540	Unset
52	9	1	824405.9	10215634	Unset
52	10	1	825333.9	10214706	Unset
52	11	1	826261.8	10213778	Unset

52	12	1	827189.8	10212850	Unset
52	13	1	828117.8	10211922	Unset
52	14	1	829045.7	10210994	Unset
52	15	1	829973.7	10210066	Unset
52	16	1	830901.7	10209138	Unset
52	17	1	831829.6	10208210	Unset
52	18	1	832757.6	10207282	Unset
52	19	1	833685.5	10206354	Unset
52	20	1	834613.5	10205426	Unset
52	21	1	835541.5	10204498	Unset
52	22	1	836469.4	10203570	Unset
52	23	1	837397.4	10202642	Unset
52	24	1	838325.4	10201714	Unset
52	25	1	839253.3	10200787	Unset
52	26	1	840181.3	10199859	Unset
52	27	1	841109.3	10198931	Unset
52	28	1	842037.2	10198003	Unset
52	29	1	842965.2	10197075	Unset
52	30	1	843893.2	10196147	Unset
52	31	1	844821.1	10195219	Unset
52	32	1	845749.1	10194291	Unset
52	33	1	846677	10193363	Unset
52	34	1	847605	10192435	Unset
52	35	1	848533	10191507	Unset
52	36	1	849460.9	10190579	Unset
52	37	1	850388.9	10189651	Unset
52	38	1	851316.9	10188723	Unset
52	39	1	852244.8	10187795	Unset
52	40	1	853172.8	10186867	Unset
52	41	1	854100.8	10185939	Unset
52	42	1	855028.7	10185011	Unset
52	43	1	855956.7	10184083	Unset
52	44	1	856884.7	10183155	Unset
52	45	1	857812.6	10182227	Unset
52	46	1	858740.6	10181299	Unset
52	47	1	859668.6	10180371	Unset
52	48	1	860596.5	10179443	Unset
52	49	1	861524.5	10178515	Unset
52	50	1	862452.4	10177587	Unset
52	51	1	863380.4	10176659	Unset
52	52	1	864308.4	10175731	Unset
52	53	1	865236.3	10174803	Unset
52	54	1	866164.3	10173876	Unset
52	55	1	867092.3	10172948	Unset
52	56	1	868020.2	10172020	Unset
52	57	1	868948.2	10171092	Unset
52	58	1	869876.2	10170164	Unset

52	59	1	870804.1	10169236	Unset
52	60	1	871732.1	10168308	Unset
52	61	1	872660.1	10167380	Unset
52	62	1	873588	10166452	Unset
52	63	1	874516	10165524	Unset
52	64	1	875443.9	10164596	Unset
52	65	1	876371.9	10163668	Unset
52	66	1	877299.9	10162740	Unset
52	67	1	878227.8	10161812	Unset
52	68	1	879155.8	10160884	Unset
52	69	1	880083.8	10159956	Unset
52	70	1	881011.7	10159028	Unset
52	71	1	881939.7	10158100	Unset
52	72	1	882867.7	10157172	Unset
52	73	1	883795.6	10156244	Unset
52	74	1	884723.6	10155316	Unset
52	75	1	885651.6	10154388	Unset
52	76	1	886579.5	10153460	Unset
53	9	1	824869.9	10216482	Unset
53	10	1	825797.8	10215554	Unset
53	11	1	826725.8	10214626	Unset
53	12	1	827653.8	10213698	Unset
53	13	1	828581.7	10212770	Unset
53	14	1	829509.7	10211842	Unset
53	15	1	830437.7	10210915	Unset
53	16	1	831365.6	10209987	Unset
53	17	1	832293.6	10209059	Unset
53	18	1	833221.6	10208131	Unset
53	19	1	834149.5	10207203	Unset
53	20	1	835077.5	10206275	Unset
53	21	1	836005.5	10205347	Unset
53	22	1	836933.4	10204419	Unset
53	23	1	837861.4	10203491	Unset
53	24	1	838789.4	10202563	Unset
53	25	1	839717.3	10201635	Unset
53	26	1	840645.3	10200707	Unset
53	27	1	841573.2	10199779	Unset
53	28	1	842501.2	10198851	Unset
53	29	1	843429.2	10197923	Unset
53	30	1	844357.1	10196995	Unset
53	31	1	845285.1	10196067	Unset
53	32	1	846213.1	10195139	Unset
53	33	1	847141	10194211	Unset
53	34	1	848069	10193283	Unset
53	35	1	848997	10192355	Unset
53	36	1	849924.9	10191427	Unset
53	37	1	850852.9	10190499	Unset

53	38	1	851780.9	10189571	Unset
53	39	1	852708.8	10188643	Unset
53	40	1	853636.8	10187715	Unset
53	41	1	854564.7	10186787	Unset
53	42	1	855492.7	10185859	Unset
53	43	1	856420.7	10184932	Unset
53	44	1	857348.6	10184004	Unset
53	45	1	858276.6	10183076	Unset
53	46	1	859204.6	10182148	Unset
53	47	1	860132.5	10181220	Unset
53	48	1	861060.5	10180292	Unset
53	49	1	861988.5	10179364	Unset
53	50	1	862916.4	10178436	Unset
53	51	1	863844.4	10177508	Unset
53	52	1	864772.4	10176580	Unset
53	53	1	865700.3	10175652	Unset
53	54	1	866628.3	10174724	Unset
53	55	1	867556.3	10173796	Unset
53	56	1	868484.2	10172868	Unset
53	57	1	869412.2	10171940	Unset
53	58	1	870340.1	10171012	Unset
53	59	1	871268.1	10170084	Unset
53	60	1	872196.1	10169156	Unset
53	61	1	873124	10168228	Unset
53	62	1	874052	10167300	Unset
53	63	1	874980	10166372	Unset
53	64	1	875907.9	10165444	Unset
53	65	1	876835.9	10164516	Unset
53	66	1	877763.9	10163588	Unset
53	67	1	878691.8	10162660	Unset
53	68	1	879619.8	10161732	Unset
53	69	1	880547.8	10160804	Unset
53	70	1	881475.7	10159876	Unset
53	71	1	882403.7	10158948	Unset
53	72	1	883331.6	10158021	Unset
53	73	1	884259.6	10157093	Unset
53	74	1	885187.6	10156165	Unset
53	75	1	886115.5	10155237	Unset
54	11	1	826261.8	10216403	Unset
54	12	1	827189.8	10215475	Unset
54	13	1	828117.8	10214547	Unset
54	14	1	829045.7	10213619	Unset
54	15	1	829973.7	10212691	Unset
54	16	1	830901.7	10211763	Unset
54	17	1	831829.6	10210835	Unset
54	18	1	832757.6	10209907	Unset
54	19	1	833685.5	10208979	Unset

54	20	1	834613.5	10208051	Unset
54	21	1	835541.5	10207123	Unset
54	22	1	836469.4	10206195	Unset
54	23	1	837397.4	10205267	Unset
54	24	1	838325.4	10204339	Unset
54	25	1	839253.3	10203411	Unset
54	26	1	840181.3	10202483	Unset
54	27	1	841109.3	10201555	Unset
54	28	1	842037.2	10200627	Unset
54	29	1	842965.2	10199699	Unset
54	30	1	843893.2	10198771	Unset
54	31	1	844821.1	10197843	Unset
54	32	1	845749.1	10196915	Unset
54	33	1	846677	10195987	Unset
54	34	1	847605	10195060	Unset
54	35	1	848533	10194132	Unset
54	36	1	849460.9	10193204	Unset
54	37	1	850388.9	10192276	Unset
54	38	1	851316.9	10191348	Unset
54	39	1	852244.8	10190420	Unset
54	40	1	853172.8	10189492	Unset
54	41	1	854100.8	10188564	Unset
54	42	1	855028.7	10187636	Unset
54	43	1	855956.7	10186708	Unset
54	44	1	856884.7	10185780	Unset
54	45	1	857812.6	10184852	Unset
54	46	1	858740.6	10183924	Unset
54	47	1	859668.6	10182996	Unset
54	48	1	860596.5	10182068	Unset
54	49	1	861524.5	10181140	Unset
54	50	1	862452.4	10180212	Unset
54	51	1	863380.4	10179284	Unset
54	52	1	864308.4	10178356	Unset
54	53	1	865236.3	10177428	Unset
54	54	1	866164.3	10176500	Unset
54	55	1	867092.3	10175572	Unset
54	56	1	868020.2	10174644	Unset
54	57	1	868948.2	10173716	Unset
54	58	1	869876.2	10172788	Unset
54	59	1	870804.1	10171860	Unset
54	60	1	871732.1	10170932	Unset
54	61	1	872660.1	10170004	Unset
54	62	1	873588	10169076	Unset
54	63	1	874516	10168149	Unset
54	64	1	875443.9	10167221	Unset
54	65	1	876371.9	10166293	Unset
54	66	1	877299.9	10165365	Unset

54	67	1	878227.8	10164437	Unset
54	68	1	879155.8	10163509	Unset
54	69	1	880083.8	10162581	Unset
54	70	1	881011.7	10161653	Unset
54	71	1	881939.7	10160725	Unset
54	72	1	882867.7	10159797	Unset
54	73	1	883795.6	10158869	Unset
54	74	1	884723.6	10157941	Unset
54	75	1	885651.6	10157013	Unset
54	76	1	886579.5	10156085	Unset
55	12	1	827653.8	10216323	Unset
55	13	1	828581.7	10215395	Unset
55	14	1	829509.7	10214467	Unset
55	15	1	830437.7	10213539	Unset
55	16	1	831365.6	10212611	Unset
55	17	1	832293.6	10211683	Unset
55	18	1	833221.6	10210755	Unset
55	19	1	834149.5	10209827	Unset
55	20	1	835077.5	10208899	Unset
55	21	1	836005.5	10207971	Unset
55	22	1	836933.4	10207043	Unset
55	23	1	837861.4	10206115	Unset
55	24	1	838789.4	10205188	Unset
55	25	1	839717.3	10204260	Unset
55	26	1	840645.3	10203332	Unset
55	27	1	841573.2	10202404	Unset
55	28	1	842501.2	10201476	Unset
55	29	1	843429.2	10200548	Unset
55	30	1	844357.1	10199620	Unset
55	31	1	845285.1	10198692	Unset
55	32	1	846213.1	10197764	Unset
55	33	1	847141	10196836	Unset
55	34	1	848069	10195908	Unset
55	35	1	848997	10194980	Unset
55	36	1	849924.9	10194052	Unset
55	37	1	850852.9	10193124	Unset
55	38	1	851780.9	10192196	Unset
55	39	1	852708.8	10191268	Unset
55	40	1	853636.8	10190340	Unset
55	41	1	854564.7	10189412	Unset
55	42	1	855492.7	10188484	Unset
55	43	1	856420.7	10187556	Unset
55	44	1	857348.6	10186628	Unset
55	45	1	858276.6	10185700	Unset
55	46	1	859204.6	10184772	Unset
55	47	1	860132.5	10183844	Unset
55	48	1	861060.5	10182916	Unset

55	49	1	861988.5	10181988	Unset
55	50	1	862916.4	10181060	Unset
55	51	1	863844.4	10180132	Unset
55	52	1	864772.4	10179205	Unset
55	53	1	865700.3	10178277	Unset
55	54	1	866628.3	10177349	Unset
55	55	1	867556.3	10176421	Unset
55	56	1	868484.2	10175493	Unset
55	57	1	869412.2	10174565	Unset
55	58	1	870340.1	10173637	Unset
55	59	1	871268.1	10172709	Unset
55	60	1	872196.1	10171781	Unset
55	61	1	873124	10170853	Unset
55	62	1	874052	10169925	Unset
55	63	1	874980	10168997	Unset
55	64	1	875907.9	10168069	Unset
55	65	1	876835.9	10167141	Unset
55	66	1	877763.9	10166213	Unset
55	67	1	878691.8	10165285	Unset
55	68	1	879619.8	10164357	Unset
55	69	1	880547.8	10163429	Unset
55	70	1	881475.7	10162501	Unset
55	71	1	882403.7	10161573	Unset
55	72	1	883331.6	10160645	Unset
55	73	1	884259.6	10159717	Unset
55	74	1	885187.6	10158789	Unset
55	75	1	886115.5	10157861	Unset
56	14	1	829045.7	10216243	Unset
56	15	1	829973.7	10215316	Unset
56	16	1	830901.7	10214388	Unset
56	17	1	831829.6	10213460	Unset
56	18	1	832757.6	10212532	Unset
56	19	1	833685.5	10211604	Unset
56	20	1	834613.5	10210676	Unset
56	21	1	835541.5	10209748	Unset
56	22	1	836469.4	10208820	Unset
56	23	1	837397.4	10207892	Unset
56	24	1	838325.4	10206964	Unset
56	25	1	839253.3	10206036	Unset
56	26	1	840181.3	10205108	Unset
56	27	1	841109.3	10204180	Unset
56	28	1	842037.2	10203252	Unset
56	29	1	842965.2	10202324	Unset
56	30	1	843893.2	10201396	Unset
56	31	1	844821.1	10200468	Unset
56	32	1	845749.1	10199540	Unset
56	33	1	846677	10198612	Unset

56	34	1	847605	10197684	Unset
56	35	1	848533	10196756	Unset
56	36	1	849460.9	10195828	Unset
56	37	1	850388.9	10194900	Unset
56	38	1	851316.9	10193972	Unset
56	39	1	852244.8	10193044	Unset
56	40	1	853172.8	10192116	Unset
56	41	1	854100.8	10191188	Unset
56	42	1	855028.7	10190260	Unset
56	43	1	855956.7	10189333	Unset
56	44	1	856884.7	10188405	Unset
56	45	1	857812.6	10187477	Unset
56	46	1	858740.6	10186549	Unset
56	47	1	859668.6	10185621	Unset
56	48	1	860596.5	10184693	Unset
56	49	1	861524.5	10183765	Unset
56	50	1	862452.4	10182837	Unset
56	51	1	863380.4	10181909	Unset
56	52	1	864308.4	10180981	Unset
56	53	1	865236.3	10180053	Unset
56	54	1	866164.3	10179125	Unset
56	55	1	867092.3	10178197	Unset
56	56	1	868020.2	10177269	Unset
56	57	1	868948.2	10176341	Unset
56	58	1	869876.2	10175413	Unset
56	59	1	870804.1	10174485	Unset
56	60	1	871732.1	10173557	Unset
56	61	1	872660.1	10172629	Unset
56	62	1	873588	10171701	Unset
56	63	1	874516	10170773	Unset
56	64	1	875443.9	10169845	Unset
56	65	1	876371.9	10168917	Unset
56	66	1	877299.9	10167989	Unset
56	67	1	878227.8	10167061	Unset
56	68	1	879155.8	10166133	Unset
56	69	1	880083.8	10165205	Unset
56	70	1	881011.7	10164277	Unset
56	71	1	881939.7	10163349	Unset
56	72	1	882867.7	10162422	Unset
56	73	1	883795.6	10161494	Unset
56	74	1	884723.6	10160566	Unset
56	75	1	885651.6	10159638	Unset
56	76	1	886579.5	10158710	Unset
57	15	1	830437.7	10216164	Unset
57	16	1	831365.6	10215236	Unset
57	17	1	832293.6	10214308	Unset
57	18	1	833221.6	10213380	Unset

57	19	1	834149.5	10212452	Unset
57	20	1	835077.5	10211524	Unset
57	21	1	836005.5	10210596	Unset
57	22	1	836933.4	10209668	Unset
57	23	1	837861.4	10208740	Unset
57	24	1	838789.4	10207812	Unset
57	25	1	839717.3	10206884	Unset
57	26	1	840645.3	10205956	Unset
57	27	1	841573.2	10205028	Unset
57	28	1	842501.2	10204100	Unset
57	29	1	843429.2	10203172	Unset
57	30	1	844357.1	10202244	Unset
57	31	1	845285.1	10201316	Unset
57	32	1	846213.1	10200388	Unset
57	33	1	847141	10199461	Unset
57	34	1	848069	10198533	Unset
57	35	1	848997	10197605	Unset
57	36	1	849924.9	10196677	Unset
57	37	1	850852.9	10195749	Unset
57	38	1	851780.9	10194821	Unset
57	39	1	852708.8	10193893	Unset
57	40	1	853636.8	10192965	Unset
57	41	1	854564.7	10192037	Unset
57	42	1	855492.7	10191109	Unset
57	43	1	856420.7	10190181	Unset
57	44	1	857348.6	10189253	Unset
57	45	1	858276.6	10188325	Unset
57	46	1	859204.6	10187397	Unset
57	47	1	860132.5	10186469	Unset
57	48	1	861060.5	10185541	Unset
57	49	1	861988.5	10184613	Unset
57	50	1	862916.4	10183685	Unset
57	51	1	863844.4	10182757	Unset
57	52	1	864772.4	10181829	Unset
57	53	1	865700.3	10180901	Unset
57	54	1	866628.3	10179973	Unset
57	55	1	867556.3	10179045	Unset
57	56	1	868484.2	10178117	Unset
57	57	1	869412.2	10177189	Unset
57	58	1	870340.1	10176261	Unset
57	59	1	871268.1	10175333	Unset
57	60	1	872196.1	10174405	Unset
57	61	1	873124	10173478	Unset
57	62	1	874052	10172550	Unset
57	63	1	874980	10171622	Unset
57	64	1	875907.9	10170694	Unset
57	65	1	876835.9	10169766	Unset

57	66	1	877763.9	10168838	Unset
57	67	1	878691.8	10167910	Unset
57	68	1	879619.8	10166982	Unset
57	69	1	880547.8	10166054	Unset
57	70	1	881475.7	10165126	Unset
57	71	1	882403.7	10164198	Unset
57	72	1	883331.6	10163270	Unset
57	73	1	884259.6	10162342	Unset
57	74	1	885187.6	10161414	Unset
57	75	1	886115.5	10160486	Unset
58	17	1	831829.6	10216084	Unset
58	18	1	832757.6	10215156	Unset
58	19	1	833685.5	10214228	Unset
58	20	1	834613.5	10213300	Unset
58	21	1	835541.5	10212372	Unset
58	22	1	836469.4	10211444	Unset
58	23	1	837397.4	10210516	Unset
58	24	1	838325.4	10209589	Unset
58	25	1	839253.3	10208661	Unset
58	26	1	840181.3	10207733	Unset
58	27	1	841109.3	10206805	Unset
58	28	1	842037.2	10205877	Unset
58	29	1	842965.2	10204949	Unset
58	30	1	843893.2	10204021	Unset
58	31	1	844821.1	10203093	Unset
58	32	1	845749.1	10202165	Unset
58	33	1	846677	10201237	Unset
58	34	1	847605	10200309	Unset
58	35	1	848533	10199381	Unset
58	36	1	849460.9	10198453	Unset
58	37	1	850388.9	10197525	Unset
58	38	1	851316.9	10196597	Unset
58	39	1	852244.8	10195669	Unset
58	40	1	853172.8	10194741	Unset
58	41	1	854100.8	10193813	Unset
58	42	1	855028.7	10192885	Unset
58	43	1	855956.7	10191957	Unset
58	44	1	856884.7	10191029	Unset
58	45	1	857812.6	10190101	Unset
58	46	1	858740.6	10189173	Unset
58	47	1	859668.6	10188245	Unset
58	48	1	860596.5	10187317	Unset
58	49	1	861524.5	10186389	Unset
58	50	1	862452.4	10185461	Unset
58	51	1	863380.4	10184533	Unset
58	52	1	864308.4	10183606	Unset
58	53	1	865236.3	10182678	Unset

58	54	1	866164.3	10181750	Unset
58	55	1	867092.3	10180822	Unset
58	56	1	868020.2	10179894	Unset
58	57	1	868948.2	10178966	Unset
58	58	1	869876.2	10178038	Unset
58	59	1	870804.1	10177110	Unset
58	60	1	871732.1	10176182	Unset
58	61	1	872660.1	10175254	Unset
58	62	1	873588	10174326	Unset
58	63	1	874516	10173398	Unset
58	64	1	875443.9	10172470	Unset
58	65	1	876371.9	10171542	Unset
58	66	1	877299.9	10170614	Unset
58	67	1	878227.8	10169686	Unset
58	68	1	879155.8	10168758	Unset
58	69	1	880083.8	10167830	Unset
58	70	1	881011.7	10166902	Unset
58	71	1	881939.7	10165974	Unset
58	72	1	882867.7	10165046	Unset
58	73	1	883795.6	10164118	Unset
58	74	1	884723.6	10163190	Unset
58	75	1	885651.6	10162262	Unset
58	76	1	886579.5	10161334	Unset
59	18	1	833221.6	10216005	Unset
59	19	1	834149.5	10215077	Unset
59	20	1	835077.5	10214149	Unset
59	21	1	836005.5	10213221	Unset
59	22	1	836933.4	10212293	Unset
59	23	1	837861.4	10211365	Unset
59	24	1	838789.4	10210437	Unset
59	25	1	839717.3	10209509	Unset
59	26	1	840645.3	10208581	Unset
59	27	1	841573.2	10207653	Unset
59	28	1	842501.2	10206725	Unset
59	29	1	843429.2	10205797	Unset
59	30	1	844357.1	10204869	Unset
59	31	1	845285.1	10203941	Unset
59	32	1	846213.1	10203013	Unset
59	33	1	847141	10202085	Unset
59	34	1	848069	10201157	Unset
59	35	1	848997	10200229	Unset
59	36	1	849924.9	10199301	Unset
59	37	1	850852.9	10198373	Unset
59	38	1	851780.9	10197445	Unset
59	39	1	852708.8	10196517	Unset
59	40	1	853636.8	10195589	Unset
59	41	1	854564.7	10194661	Unset

59	42	1	855492.7	10193734	Unset
59	43	1	856420.7	10192806	Unset
59	44	1	857348.6	10191878	Unset
59	45	1	858276.6	10190950	Unset
59	46	1	859204.6	10190022	Unset
59	47	1	860132.5	10189094	Unset
59	48	1	861060.5	10188166	Unset
59	49	1	861988.5	10187238	Unset
59	50	1	862916.4	10186310	Unset
59	51	1	863844.4	10185382	Unset
59	52	1	864772.4	10184454	Unset
59	53	1	865700.3	10183526	Unset
59	54	1	866628.3	10182598	Unset
59	55	1	867556.3	10181670	Unset
59	56	1	868484.2	10180742	Unset
59	57	1	869412.2	10179814	Unset
59	58	1	870340.1	10178886	Unset
59	59	1	871268.1	10177958	Unset
59	60	1	872196.1	10177030	Unset
59	61	1	873124	10176102	Unset
59	62	1	874052	10175174	Unset
59	63	1	874980	10174246	Unset
59	64	1	875907.9	10173318	Unset
59	65	1	876835.9	10172390	Unset
59	66	1	877763.9	10171462	Unset
59	67	1	878691.8	10170534	Unset
59	68	1	879619.8	10169606	Unset
59	69	1	880547.8	10168678	Unset
59	70	1	881475.7	10167751	Unset
59	71	1	882403.7	10166823	Unset
59	72	1	883331.6	10165895	Unset
59	73	1	884259.6	10164967	Unset
59	74	1	885187.6	10164039	Unset
59	75	1	886115.5	10163111	Unset
60	20	1	834613.5	10215925	Unset
60	21	1	835541.5	10214997	Unset
60	22	1	836469.4	10214069	Unset
60	23	1	837397.4	10213141	Unset
60	24	1	838325.4	10212213	Unset
60	25	1	839253.3	10211285	Unset
60	26	1	840181.3	10210357	Unset
60	27	1	841109.3	10209429	Unset
60	28	1	842037.2	10208501	Unset
60	29	1	842965.2	10207573	Unset
60	30	1	843893.2	10206645	Unset
60	31	1	844821.1	10205717	Unset
60	32	1	845749.1	10204789	Unset

60	33	1	846677	10203862	Unset
60	34	1	847605	10202934	Unset
60	35	1	848533	10202006	Unset
60	36	1	849460.9	10201078	Unset
60	37	1	850388.9	10200150	Unset
60	38	1	851316.9	10199222	Unset
60	39	1	852244.8	10198294	Unset
60	40	1	853172.8	10197366	Unset
60	41	1	854100.8	10196438	Unset
60	42	1	855028.7	10195510	Unset
60	43	1	855956.7	10194582	Unset
60	44	1	856884.7	10193654	Unset
60	45	1	857812.6	10192726	Unset
60	46	1	858740.6	10191798	Unset
60	47	1	859668.6	10190870	Unset
60	48	1	860596.5	10189942	Unset
60	49	1	861524.5	10189014	Unset
60	50	1	862452.4	10188086	Unset
60	51	1	863380.4	10187158	Unset
60	52	1	864308.4	10186230	Unset
60	53	1	865236.3	10185302	Unset
60	54	1	866164.3	10184374	Unset
60	55	1	867092.3	10183446	Unset
60	56	1	868020.2	10182518	Unset
60	57	1	868948.2	10181590	Unset
60	58	1	869876.2	10180662	Unset
60	59	1	870804.1	10179734	Unset
60	60	1	871732.1	10178806	Unset
60	61	1	872660.1	10177879	Unset
60	62	1	873588	10176951	Unset
60	63	1	874516	10176023	Unset
60	64	1	875443.9	10175095	Unset
60	65	1	876371.9	10174167	Unset
60	66	1	877299.9	10173239	Unset
60	67	1	878227.8	10172311	Unset
60	68	1	879155.8	10171383	Unset
60	69	1	880083.8	10170455	Unset
60	70	1	881011.7	10169527	Unset
60	71	1	881939.7	10168599	Unset
60	72	1	882867.7	10167671	Unset
60	73	1	883795.6	10166743	Unset
60	74	1	884723.6	10165815	Unset
60	75	1	885651.6	10164887	Unset
60	76	1	886579.5	10163959	Unset
61	21	1	836005.5	10215845	Unset
61	22	1	836933.4	10214917	Unset
61	23	1	837861.4	10213990	Unset

61	24	1	838789.4	10213062	Unset
61	25	1	839717.3	10212134	Unset
61	26	1	840645.3	10211206	Unset
61	27	1	841573.2	10210278	Unset
61	28	1	842501.2	10209350	Unset
61	29	1	843429.2	10208422	Unset
61	30	1	844357.1	10207494	Unset
61	31	1	845285.1	10206566	Unset
61	32	1	846213.1	10205638	Unset
61	33	1	847141	10204710	Unset
61	34	1	848069	10203782	Unset
61	35	1	848997	10202854	Unset
61	36	1	849924.9	10201926	Unset
61	37	1	850852.9	10200998	Unset
61	38	1	851780.9	10200070	Unset
61	39	1	852708.8	10199142	Unset
61	40	1	853636.8	10198214	Unset
61	41	1	854564.7	10197286	Unset
61	42	1	855492.7	10196358	Unset
61	43	1	856420.7	10195430	Unset
61	44	1	857348.6	10194502	Unset
61	45	1	858276.6	10193574	Unset
61	46	1	859204.6	10192646	Unset
61	47	1	860132.5	10191718	Unset
61	48	1	861060.5	10190790	Unset
61	49	1	861988.5	10189862	Unset
61	50	1	862916.4	10188934	Unset
61	51	1	863844.4	10188007	Unset
61	52	1	864772.4	10187079	Unset
61	53	1	865700.3	10186151	Unset
61	54	1	866628.3	10185223	Unset
61	55	1	867556.3	10184295	Unset
61	56	1	868484.2	10183367	Unset
61	57	1	869412.2	10182439	Unset
61	58	1	870340.1	10181511	Unset
61	59	1	871268.1	10180583	Unset
61	60	1	872196.1	10179655	Unset
61	61	1	873124	10178727	Unset
61	62	1	874052	10177799	Unset
61	63	1	874980	10176871	Unset
61	64	1	875907.9	10175943	Unset
61	65	1	876835.9	10175015	Unset
61	66	1	877763.9	10174087	Unset
61	67	1	878691.8	10173159	Unset
61	68	1	879619.8	10172231	Unset
61	69	1	880547.8	10171303	Unset
61	70	1	881475.7	10170375	Unset

61	71	1	882403.7	10169447	Unset
61	72	1	883331.6	10168519	Unset
61	73	1	884259.6	10167591	Unset
61	74	1	885187.6	10166663	Unset
61	75	1	886115.5	10165735	Unset
62	23	1	837397.4	10215766	Unset
62	24	1	838325.4	10214838	Unset
62	25	1	839253.3	10213910	Unset
62	26	1	840181.3	10212982	Unset
62	27	1	841109.3	10212054	Unset
62	28	1	842037.2	10211126	Unset
62	29	1	842965.2	10210198	Unset
62	30	1	843893.2	10209270	Unset
62	31	1	844821.1	10208342	Unset
62	32	1	845749.1	10207414	Unset
62	33	1	846677	10206486	Unset
62	34	1	847605	10205558	Unset
62	35	1	848533	10204630	Unset
62	36	1	849460.9	10203702	Unset
62	37	1	850388.9	10202774	Unset
62	38	1	851316.9	10201846	Unset
62	39	1	852244.8	10200918	Unset
62	40	1	853172.8	10199990	Unset
62	41	1	854100.8	10199062	Unset
62	42	1	855028.7	10198135	Unset
62	43	1	855956.7	10197207	Unset
62	44	1	856884.7	10196279	Unset
62	45	1	857812.6	10195351	Unset
62	46	1	858740.6	10194423	Unset
62	47	1	859668.6	10193495	Unset
62	48	1	860596.5	10192567	Unset
62	49	1	861524.5	10191639	Unset
62	50	1	862452.4	10190711	Unset
62	51	1	863380.4	10189783	Unset
62	52	1	864308.4	10188855	Unset
62	53	1	865236.3	10187927	Unset
62	54	1	866164.3	10186999	Unset
62	55	1	867092.3	10186071	Unset
62	56	1	868020.2	10185143	Unset
62	57	1	868948.2	10184215	Unset
62	58	1	869876.2	10183287	Unset
62	59	1	870804.1	10182359	Unset
62	60	1	871732.1	10181431	Unset
62	61	1	872660.1	10180503	Unset
62	62	1	873588	10179575	Unset
62	63	1	874516	10178647	Unset
62	64	1	875443.9	10177719	Unset

62	65	1	876371.9	10176791	Unset
62	66	1	877299.9	10175863	Unset
62	67	1	878227.8	10174935	Unset
62	68	1	879155.8	10174007	Unset
62	69	1	880083.8	10173079	Unset
62	70	1	881011.7	10172152	Unset
62	71	1	881939.7	10171224	Unset
62	72	1	882867.7	10170296	Unset
62	73	1	883795.6	10169368	Unset
62	74	1	884723.6	10168440	Unset
62	75	1	885651.6	10167512	Unset
62	76	1	886579.5	10166584	Unset
63	24	1	838789.4	10215686	Unset
63	25	1	839717.3	10214758	Unset
63	26	1	840645.3	10213830	Unset
63	27	1	841573.2	10212902	Unset
63	28	1	842501.2	10211974	Unset
63	29	1	843429.2	10211046	Unset
63	30	1	844357.1	10210118	Unset
63	31	1	845285.1	10209190	Unset
63	32	1	846213.1	10208263	Unset
63	33	1	847141	10207335	Unset
63	34	1	848069	10206407	Unset
63	35	1	848997	10205479	Unset
63	36	1	849924.9	10204551	Unset
63	37	1	850852.9	10203623	Unset
63	38	1	851780.9	10202695	Unset
63	39	1	852708.8	10201767	Unset
63	40	1	853636.8	10200839	Unset
63	41	1	854564.7	10199911	Unset
63	42	1	855492.7	10198983	Unset
63	43	1	856420.7	10198055	Unset
63	44	1	857348.6	10197127	Unset
63	45	1	858276.6	10196199	Unset
63	46	1	859204.6	10195271	Unset
63	47	1	860132.5	10194343	Unset
63	48	1	861060.5	10193415	Unset
63	49	1	861988.5	10192487	Unset
63	50	1	862916.4	10191559	Unset
63	51	1	863844.4	10190631	Unset
63	52	1	864772.4	10189703	Unset
63	53	1	865700.3	10188775	Unset
63	54	1	866628.3	10187847	Unset
63	55	1	867556.3	10186919	Unset
63	56	1	868484.2	10185991	Unset
63	57	1	869412.2	10185063	Unset
63	58	1	870340.1	10184135	Unset

63	59	1	871268.1	10183207	Unset
63	60	1	872196.1	10182280	Unset
63	61	1	873124	10181352	Unset
63	62	1	874052	10180424	Unset
63	63	1	874980	10179496	Unset
63	64	1	875907.9	10178568	Unset
63	65	1	876835.9	10177640	Unset
63	66	1	877763.9	10176712	Unset
63	67	1	878691.8	10175784	Unset
63	68	1	879619.8	10174856	Unset
63	69	1	880547.8	10173928	Unset
63	70	1	881475.7	10173000	Unset
63	71	1	882403.7	10172072	Unset
63	72	1	883331.6	10171144	Unset
63	73	1	884259.6	10170216	Unset
63	74	1	885187.6	10169288	Unset
63	75	1	886115.5	10168360	Unset
64	25	1	839253.3	10216535	Unset
64	26	1	840181.3	10215607	Unset
64	27	1	841109.3	10214679	Unset
64	28	1	842037.2	10213751	Unset
64	29	1	842965.2	10212823	Unset
64	30	1	843893.2	10211895	Unset
64	31	1	844821.1	10210967	Unset
64	32	1	845749.1	10210039	Unset
64	33	1	846677	10209111	Unset
64	34	1	847605	10208183	Unset
64	35	1	848533	10207255	Unset
64	36	1	849460.9	10206327	Unset
64	37	1	850388.9	10205399	Unset
64	38	1	851316.9	10204471	Unset
64	39	1	852244.8	10203543	Unset
64	40	1	853172.8	10202615	Unset
64	41	1	854100.8	10201687	Unset
64	42	1	855028.7	10200759	Unset
64	43	1	855956.7	10199831	Unset
64	44	1	856884.7	10198903	Unset
64	45	1	857812.6	10197975	Unset
64	46	1	858740.6	10197047	Unset
64	47	1	859668.6	10196119	Unset
64	48	1	860596.5	10195191	Unset
64	49	1	861524.5	10194263	Unset
64	50	1	862452.4	10193335	Unset
64	51	1	863380.4	10192408	Unset
64	52	1	864308.4	10191480	Unset
64	53	1	865236.3	10190552	Unset
64	54	1	866164.3	10189624	Unset

64	55	1	867092.3	10188696	Unset
64	56	1	868020.2	10187768	Unset
64	57	1	868948.2	10186840	Unset
64	58	1	869876.2	10185912	Unset
64	59	1	870804.1	10184984	Unset
64	60	1	871732.1	10184056	Unset
64	61	1	872660.1	10183128	Unset
64	62	1	873588	10182200	Unset
64	63	1	874516	10181272	Unset
64	64	1	875443.9	10180344	Unset
64	65	1	876371.9	10179416	Unset
64	66	1	877299.9	10178488	Unset
64	67	1	878227.8	10177560	Unset
64	68	1	879155.8	10176632	Unset
64	69	1	880083.8	10175704	Unset
64	70	1	881011.7	10174776	Unset
64	71	1	881939.7	10173848	Unset
64	72	1	882867.7	10172920	Unset
64	73	1	883795.6	10171992	Unset
64	74	1	884723.6	10171064	Unset
64	75	1	885651.6	10170136	Unset
64	76	1	886579.5	10169208	Unset
65	26	1	840645.3	10216455	Unset
65	27	1	841573.2	10215527	Unset
65	28	1	842501.2	10214599	Unset
65	29	1	843429.2	10213671	Unset
65	30	1	844357.1	10212743	Unset
65	31	1	845285.1	10211815	Unset
65	32	1	846213.1	10210887	Unset
65	33	1	847141	10209959	Unset
65	34	1	848069	10209031	Unset
65	35	1	848997	10208103	Unset
65	36	1	849924.9	10207175	Unset
65	37	1	850852.9	10206247	Unset
65	38	1	851780.9	10205319	Unset
65	39	1	852708.8	10204391	Unset
65	40	1	853636.8	10203463	Unset
65	41	1	854564.7	10202536	Unset
65	42	1	855492.7	10201608	Unset
65	43	1	856420.7	10200680	Unset
65	44	1	857348.6	10199752	Unset
65	45	1	858276.6	10198824	Unset
65	46	1	859204.6	10197896	Unset
65	47	1	860132.5	10196968	Unset
65	48	1	861060.5	10196040	Unset
65	49	1	861988.5	10195112	Unset
65	50	1	862916.4	10194184	Unset

65	51	1	863844.4	10193256	Unset
65	52	1	864772.4	10192328	Unset
65	53	1	865700.3	10191400	Unset
65	54	1	866628.3	10190472	Unset
65	55	1	867556.3	10189544	Unset
65	56	1	868484.2	10188616	Unset
65	57	1	869412.2	10187688	Unset
65	58	1	870340.1	10186760	Unset
65	59	1	871268.1	10185832	Unset
65	60	1	872196.1	10184904	Unset
65	61	1	873124	10183976	Unset
65	62	1	874052	10183048	Unset
65	63	1	874980	10182120	Unset
65	64	1	875907.9	10181192	Unset
65	65	1	876835.9	10180264	Unset
65	66	1	877763.9	10179336	Unset
65	67	1	878691.8	10178408	Unset
65	68	1	879619.8	10177480	Unset
65	69	1	880547.8	10176553	Unset
65	70	1	881475.7	10175625	Unset
65	71	1	882403.7	10174697	Unset
65	72	1	883331.6	10173769	Unset
65	73	1	884259.6	10172841	Unset
65	74	1	885187.6	10171913	Unset
65	75	1	886115.5	10170985	Unset
66	28	1	842037.2	10216375	Unset
66	29	1	842965.2	10215447	Unset
66	30	1	843893.2	10214519	Unset
66	31	1	844821.1	10213591	Unset
66	32	1	845749.1	10212664	Unset
66	33	1	846677	10211736	Unset
66	34	1	847605	10210808	Unset
66	35	1	848533	10209880	Unset
66	36	1	849460.9	10208952	Unset
66	37	1	850388.9	10208024	Unset
66	38	1	851316.9	10207096	Unset
66	39	1	852244.8	10206168	Unset
66	40	1	853172.8	10205240	Unset
66	41	1	854100.8	10204312	Unset
66	42	1	855028.7	10203384	Unset
66	43	1	855956.7	10202456	Unset
66	44	1	856884.7	10201528	Unset
66	45	1	857812.6	10200600	Unset
66	46	1	858740.6	10199672	Unset
66	47	1	859668.6	10198744	Unset
66	48	1	860596.5	10197816	Unset
66	49	1	861524.5	10196888	Unset

66	50	1	862452.4	10195960	Unset
66	51	1	863380.4	10195032	Unset
66	52	1	864308.4	10194104	Unset
66	53	1	865236.3	10193176	Unset
66	54	1	866164.3	10192248	Unset
66	55	1	867092.3	10191320	Unset
66	56	1	868020.2	10190392	Unset
66	57	1	868948.2	10189464	Unset
66	58	1	869876.2	10188536	Unset
66	59	1	870804.1	10187608	Unset
66	60	1	871732.1	10186681	Unset
66	61	1	872660.1	10185753	Unset
66	62	1	873588	10184825	Unset
66	63	1	874516	10183897	Unset
66	64	1	875443.9	10182969	Unset
66	65	1	876371.9	10182041	Unset
66	66	1	877299.9	10181113	Unset
66	67	1	878227.8	10180185	Unset
66	68	1	879155.8	10179257	Unset
66	69	1	880083.8	10178329	Unset
66	70	1	881011.7	10177401	Unset
66	71	1	881939.7	10176473	Unset
66	72	1	882867.7	10175545	Unset
66	73	1	883795.6	10174617	Unset
66	74	1	884723.6	10173689	Unset
66	75	1	885651.6	10172761	Unset
66	76	1	886579.5	10171833	Unset
67	29	1	843429.2	10216296	Unset
67	30	1	844357.1	10215368	Unset
67	31	1	845285.1	10214440	Unset
67	32	1	846213.1	10213512	Unset
67	33	1	847141	10212584	Unset
67	34	1	848069	10211656	Unset
67	35	1	848997	10210728	Unset
67	36	1	849924.9	10209800	Unset
67	37	1	850852.9	10208872	Unset
67	38	1	851780.9	10207944	Unset
67	39	1	852708.8	10207016	Unset
67	40	1	853636.8	10206088	Unset
67	41	1	854564.7	10205160	Unset
67	42	1	855492.7	10204232	Unset
67	43	1	856420.7	10203304	Unset
67	44	1	857348.6	10202376	Unset
67	45	1	858276.6	10201448	Unset
67	46	1	859204.6	10200520	Unset
67	47	1	860132.5	10199592	Unset
67	48	1	861060.5	10198664	Unset

67	49	1	861988.5	10197736	Unset
67	50	1	862916.4	10196809	Unset
67	51	1	863844.4	10195881	Unset
67	52	1	864772.4	10194953	Unset
67	53	1	865700.3	10194025	Unset
67	54	1	866628.3	10193097	Unset
67	55	1	867556.3	10192169	Unset
67	56	1	868484.2	10191241	Unset
67	57	1	869412.2	10190313	Unset
67	58	1	870340.1	10189385	Unset
67	59	1	871268.1	10188457	Unset
67	60	1	872196.1	10187529	Unset
67	61	1	873124	10186601	Unset
67	62	1	874052	10185673	Unset
67	63	1	874980	10184745	Unset
67	64	1	875907.9	10183817	Unset
67	65	1	876835.9	10182889	Unset
67	66	1	877763.9	10181961	Unset
67	67	1	878691.8	10181033	Unset
67	68	1	879619.8	10180105	Unset
67	69	1	880547.8	10179177	Unset
67	70	1	881475.7	10178249	Unset
67	71	1	882403.7	10177321	Unset
67	72	1	883331.6	10176393	Unset
67	73	1	884259.6	10175465	Unset
67	74	1	885187.6	10174537	Unset
67	75	1	886115.5	10173609	Unset
68	31	1	844821.1	10216216	Unset
68	32	1	845749.1	10215288	Unset
68	33	1	846677	10214360	Unset
68	34	1	847605	10213432	Unset
68	35	1	848533	10212504	Unset
68	36	1	849460.9	10211576	Unset
68	37	1	850388.9	10210648	Unset
68	38	1	851316.9	10209720	Unset
68	39	1	852244.8	10208792	Unset
68	40	1	853172.8	10207864	Unset
68	41	1	854100.8	10206937	Unset
68	42	1	855028.7	10206009	Unset
68	43	1	855956.7	10205081	Unset
68	44	1	856884.7	10204153	Unset
68	45	1	857812.6	10203225	Unset
68	46	1	858740.6	10202297	Unset
68	47	1	859668.6	10201369	Unset
68	48	1	860596.5	10200441	Unset
68	49	1	861524.5	10199513	Unset
68	50	1	862452.4	10198585	Unset

68	51	1	863380.4	10197657	Unset
68	52	1	864308.4	10196729	Unset
68	53	1	865236.3	10195801	Unset
68	54	1	866164.3	10194873	Unset
68	55	1	867092.3	10193945	Unset
68	56	1	868020.2	10193017	Unset
68	57	1	868948.2	10192089	Unset
68	58	1	869876.2	10191161	Unset
68	59	1	870804.1	10190233	Unset
68	60	1	871732.1	10189305	Unset
68	61	1	872660.1	10188377	Unset
68	62	1	873588	10187449	Unset
68	63	1	874516	10186521	Unset
68	64	1	875443.9	10185593	Unset
68	65	1	876371.9	10184665	Unset
68	66	1	877299.9	10183737	Unset
68	67	1	878227.8	10182809	Unset
68	68	1	879155.8	10181881	Unset
68	69	1	880083.8	10180954	Unset
68	70	1	881011.7	10180026	Unset
68	71	1	881939.7	10179098	Unset
68	72	1	882867.7	10178170	Unset
68	73	1	883795.6	10177242	Unset
68	74	1	884723.6	10176314	Unset
68	75	1	885651.6	10175386	Unset
68	76	1	886579.5	10174458	Unset
69	32	1	846213.1	10216137	Unset
69	33	1	847141	10215209	Unset
69	34	1	848069	10214281	Unset
69	35	1	848997	10213353	Unset
69	36	1	849924.9	10212425	Unset
69	37	1	850852.9	10211497	Unset
69	38	1	851780.9	10210569	Unset
69	39	1	852708.8	10209641	Unset
69	40	1	853636.8	10208713	Unset
69	41	1	854564.7	10207785	Unset
69	42	1	855492.7	10206857	Unset
69	43	1	856420.7	10205929	Unset
69	44	1	857348.6	10205001	Unset
69	45	1	858276.6	10204073	Unset
69	46	1	859204.6	10203145	Unset
69	47	1	860132.5	10202217	Unset
69	48	1	861060.5	10201289	Unset
69	49	1	861988.5	10200361	Unset
69	50	1	862916.4	10199433	Unset
69	51	1	863844.4	10198505	Unset
69	52	1	864772.4	10197577	Unset

69	53	1	865700.3	10196649	Unset
69	54	1	866628.3	10195721	Unset
69	55	1	867556.3	10194793	Unset
69	56	1	868484.2	10193865	Unset
69	57	1	869412.2	10192937	Unset
69	58	1	870340.1	10192009	Unset
69	59	1	871268.1	10191082	Unset
69	60	1	872196.1	10190154	Unset
69	61	1	873124	10189226	Unset
69	62	1	874052	10188298	Unset
69	63	1	874980	10187370	Unset
69	64	1	875907.9	10186442	Unset
69	65	1	876835.9	10185514	Unset
69	66	1	877763.9	10184586	Unset
69	67	1	878691.8	10183658	Unset
69	68	1	879619.8	10182730	Unset
69	69	1	880547.8	10181802	Unset
69	70	1	881475.7	10180874	Unset
69	71	1	882403.7	10179946	Unset
69	72	1	883331.6	10179018	Unset
69	73	1	884259.6	10178090	Unset
69	74	1	885187.6	10177162	Unset
69	75	1	886115.5	10176234	Unset
70	34	1	847605	10216057	Unset
70	35	1	848533	10215129	Unset
70	36	1	849460.9	10214201	Unset
70	37	1	850388.9	10213273	Unset
70	38	1	851316.9	10212345	Unset
70	39	1	852244.8	10211417	Unset
70	40	1	853172.8	10210489	Unset
70	41	1	854100.8	10209561	Unset
70	42	1	855028.7	10208633	Unset
70	43	1	855956.7	10207705	Unset
70	44	1	856884.7	10206777	Unset
70	45	1	857812.6	10205849	Unset
70	46	1	858740.6	10204921	Unset
70	47	1	859668.6	10203993	Unset
70	48	1	860596.5	10203065	Unset
70	49	1	861524.5	10202137	Unset
70	50	1	862452.4	10201210	Unset
70	51	1	863380.4	10200282	Unset
70	52	1	864308.4	10199354	Unset
70	53	1	865236.3	10198426	Unset
70	54	1	866164.3	10197498	Unset
70	55	1	867092.3	10196570	Unset
70	56	1	868020.2	10195642	Unset
70	57	1	868948.2	10194714	Unset

70	58	1	869876.2	10193786	Unset
70	59	1	870804.1	10192858	Unset
70	60	1	871732.1	10191930	Unset
70	61	1	872660.1	10191002	Unset
70	62	1	873588	10190074	Unset
70	63	1	874516	10189146	Unset
70	64	1	875443.9	10188218	Unset
70	65	1	876371.9	10187290	Unset
70	66	1	877299.9	10186362	Unset
70	67	1	878227.8	10185434	Unset
70	68	1	879155.8	10184506	Unset
70	69	1	880083.8	10183578	Unset
70	70	1	881011.7	10182650	Unset
70	71	1	881939.7	10181722	Unset
70	72	1	882867.7	10180794	Unset
70	73	1	883795.6	10179866	Unset
70	74	1	884723.6	10178938	Unset
70	75	1	885651.6	10178010	Unset
70	76	1	886579.5	10177082	Unset
71	35	1	848997	10215977	Unset
71	36	1	849924.9	10215049	Unset
71	37	1	850852.9	10214121	Unset
71	38	1	851780.9	10213193	Unset
71	39	1	852708.8	10212265	Unset
71	40	1	853636.8	10211338	Unset
71	41	1	854564.7	10210410	Unset
71	42	1	855492.7	10209482	Unset
71	43	1	856420.7	10208554	Unset
71	44	1	857348.6	10207626	Unset
71	45	1	858276.6	10206698	Unset
71	46	1	859204.6	10205770	Unset
71	47	1	860132.5	10204842	Unset
71	48	1	861060.5	10203914	Unset
71	49	1	861988.5	10202986	Unset
71	50	1	862916.4	10202058	Unset
71	51	1	863844.4	10201130	Unset
71	52	1	864772.4	10200202	Unset
71	53	1	865700.3	10199274	Unset
71	54	1	866628.3	10198346	Unset
71	55	1	867556.3	10197418	Unset
71	56	1	868484.2	10196490	Unset
71	57	1	869412.2	10195562	Unset
71	58	1	870340.1	10194634	Unset
71	59	1	871268.1	10193706	Unset
71	60	1	872196.1	10192778	Unset
71	61	1	873124	10191850	Unset
71	62	1	874052	10190922	Unset

71	63	1	874980	10189994	Unset
71	64	1	875907.9	10189066	Unset
71	65	1	876835.9	10188138	Unset
71	66	1	877763.9	10187210	Unset
71	67	1	878691.8	10186282	Unset
71	68	1	879619.8	10185355	Unset
71	69	1	880547.8	10184427	Unset
71	70	1	881475.7	10183499	Unset
71	71	1	882403.7	10182571	Unset
71	72	1	883331.6	10181643	Unset
71	73	1	884259.6	10180715	Unset
71	74	1	885187.6	10179787	Unset
71	75	1	886115.5	10178859	Unset
72	37	1	850388.9	10215898	Unset
72	38	1	851316.9	10214970	Unset
72	39	1	852244.8	10214042	Unset
72	40	1	853172.8	10213114	Unset
72	41	1	854100.8	10212186	Unset
72	42	1	855028.7	10211258	Unset
72	43	1	855956.7	10210330	Unset
72	44	1	856884.7	10209402	Unset
72	45	1	857812.6	10208474	Unset
72	46	1	858740.6	10207546	Unset
72	47	1	859668.6	10206618	Unset
72	48	1	860596.5	10205690	Unset
72	49	1	861524.5	10204762	Unset
72	50	1	862452.4	10203834	Unset
72	51	1	863380.4	10202906	Unset
72	52	1	864308.4	10201978	Unset
72	53	1	865236.3	10201050	Unset
72	54	1	866164.3	10200122	Unset
72	55	1	867092.3	10199194	Unset
72	56	1	868020.2	10198266	Unset
72	57	1	868948.2	10197338	Unset
72	58	1	869876.2	10196410	Unset
72	59	1	870804.1	10195483	Unset
72	60	1	871732.1	10194555	Unset
72	61	1	872660.1	10193627	Unset
72	62	1	873588	10192699	Unset
72	63	1	874516	10191771	Unset
72	64	1	875443.9	10190843	Unset
72	65	1	876371.9	10189915	Unset
72	66	1	877299.9	10188987	Unset
72	67	1	878227.8	10188059	Unset
72	68	1	879155.8	10187131	Unset
72	69	1	880083.8	10186203	Unset
72	70	1	881011.7	10185275	Unset

72	71	1	881939.7	10184347	Unset
72	72	1	882867.7	10183419	Unset
72	73	1	883795.6	10182491	Unset
72	74	1	884723.6	10181563	Unset
72	75	1	885651.6	10180635	Unset
72	76	1	886579.5	10179707	Unset
73	38	1	851780.9	10215818	Unset
73	39	1	852708.8	10214890	Unset
73	40	1	853636.8	10213962	Unset
73	41	1	854564.7	10213034	Unset
73	42	1	855492.7	10212106	Unset
73	43	1	856420.7	10211178	Unset
73	44	1	857348.6	10210250	Unset
73	45	1	858276.6	10209322	Unset
73	46	1	859204.6	10208394	Unset
73	47	1	860132.5	10207466	Unset
73	48	1	861060.5	10206538	Unset
73	49	1	861988.5	10205611	Unset
73	50	1	862916.4	10204683	Unset
73	51	1	863844.4	10203755	Unset
73	52	1	864772.4	10202827	Unset
73	53	1	865700.3	10201899	Unset
73	54	1	866628.3	10200971	Unset
73	55	1	867556.3	10200043	Unset
73	56	1	868484.2	10199115	Unset
73	57	1	869412.2	10198187	Unset
73	58	1	870340.1	10197259	Unset
73	59	1	871268.1	10196331	Unset
73	60	1	872196.1	10195403	Unset
73	61	1	873124	10194475	Unset
73	62	1	874052	10193547	Unset
73	63	1	874980	10192619	Unset
73	64	1	875907.9	10191691	Unset
73	65	1	876835.9	10190763	Unset
73	66	1	877763.9	10189835	Unset
73	67	1	878691.8	10188907	Unset
73	68	1	879619.8	10187979	Unset
73	69	1	880547.8	10187051	Unset
73	70	1	881475.7	10186123	Unset
73	71	1	882403.7	10185195	Unset
73	72	1	883331.6	10184267	Unset
73	73	1	884259.6	10183339	Unset
73	74	1	885187.6	10182411	Unset
73	75	1	886115.5	10181483	Unset
74	40	1	853172.8	10215739	Unset
74	41	1	854100.8	10214811	Unset
74	42	1	855028.7	10213883	Unset

74	43	1	855956.7	10212955	Unset
74	44	1	856884.7	10212027	Unset
74	45	1	857812.6	10211099	Unset
74	46	1	858740.6	10210171	Unset
74	47	1	859668.6	10209243	Unset
74	48	1	860596.5	10208315	Unset
74	49	1	861524.5	10207387	Unset
74	50	1	862452.4	10206459	Unset
74	51	1	863380.4	10205531	Unset
74	52	1	864308.4	10204603	Unset
74	53	1	865236.3	10203675	Unset
74	54	1	866164.3	10202747	Unset
74	55	1	867092.3	10201819	Unset
74	56	1	868020.2	10200891	Unset
74	57	1	868948.2	10199963	Unset
74	58	1	869876.2	10199035	Unset
74	59	1	870804.1	10198107	Unset
74	60	1	871732.1	10197179	Unset
74	61	1	872660.1	10196251	Unset
74	62	1	873588	10195323	Unset
74	63	1	874516	10194395	Unset
74	64	1	875443.9	10193467	Unset
74	65	1	876371.9	10192539	Unset
74	66	1	877299.9	10191611	Unset
74	67	1	878227.8	10190683	Unset
74	68	1	879155.8	10189756	Unset
74	69	1	880083.8	10188828	Unset
74	70	1	881011.7	10187900	Unset
74	71	1	881939.7	10186972	Unset
74	72	1	882867.7	10186044	Unset
74	73	1	883795.6	10185116	Unset
74	74	1	884723.6	10184188	Unset
74	75	1	885651.6	10183260	Unset
74	76	1	886579.5	10182332	Unset
75	41	1	854564.7	10215659	Unset
75	42	1	855492.7	10214731	Unset
75	43	1	856420.7	10213803	Unset
75	44	1	857348.6	10212875	Unset
75	45	1	858276.6	10211947	Unset
75	46	1	859204.6	10211019	Unset
75	47	1	860132.5	10210091	Unset
75	48	1	861060.5	10209163	Unset
75	49	1	861988.5	10208235	Unset
75	50	1	862916.4	10207307	Unset
75	51	1	863844.4	10206379	Unset
75	52	1	864772.4	10205451	Unset
75	53	1	865700.3	10204523	Unset

75	54	1	866628.3	10203595	Unset
75	55	1	867556.3	10202667	Unset
75	56	1	868484.2	10201739	Unset
75	57	1	869412.2	10200811	Unset
75	58	1	870340.1	10199884	Unset
75	59	1	871268.1	10198956	Unset
75	60	1	872196.1	10198028	Unset
75	61	1	873124	10197100	Unset
75	62	1	874052	10196172	Unset
75	63	1	874980	10195244	Unset
75	64	1	875907.9	10194316	Unset
75	65	1	876835.9	10193388	Unset
75	66	1	877763.9	10192460	Unset
75	67	1	878691.8	10191532	Unset
75	68	1	879619.8	10190604	Unset
75	69	1	880547.8	10189676	Unset
75	70	1	881475.7	10188748	Unset
75	71	1	882403.7	10187820	Unset
75	72	1	883331.6	10186892	Unset
75	73	1	884259.6	10185964	Unset
75	74	1	885187.6	10185036	Unset
75	75	1	886115.5	10184108	Unset
76	42	1	855028.7	10216507	Unset
76	43	1	855956.7	10215579	Unset
76	44	1	856884.7	10214651	Unset
76	45	1	857812.6	10213723	Unset
76	46	1	858740.6	10212795	Unset
76	47	1	859668.6	10211867	Unset
76	48	1	860596.5	10210939	Unset
76	49	1	861524.5	10210012	Unset
76	50	1	862452.4	10209084	Unset
76	51	1	863380.4	10208156	Unset
76	52	1	864308.4	10207228	Unset
76	53	1	865236.3	10206300	Unset
76	54	1	866164.3	10205372	Unset
76	55	1	867092.3	10204444	Unset
76	56	1	868020.2	10203516	Unset
76	57	1	868948.2	10202588	Unset
76	58	1	869876.2	10201660	Unset
76	59	1	870804.1	10200732	Unset
76	60	1	871732.1	10199804	Unset
76	61	1	872660.1	10198876	Unset
76	62	1	873588	10197948	Unset
76	63	1	874516	10197020	Unset
76	64	1	875443.9	10196092	Unset
76	65	1	876371.9	10195164	Unset
76	66	1	877299.9	10194236	Unset

76	67	1	878227.8	10193308	Unset
76	68	1	879155.8	10192380	Unset
76	69	1	880083.8	10191452	Unset
76	70	1	881011.7	10190524	Unset
76	71	1	881939.7	10189596	Unset
76	72	1	882867.7	10188668	Unset
76	73	1	883795.6	10187740	Unset
76	74	1	884723.6	10186812	Unset
76	75	1	885651.6	10185884	Unset
76	76	1	886579.5	10184956	Unset
77	43	1	856420.7	10216428	Unset
77	44	1	857348.6	10215500	Unset
77	45	1	858276.6	10214572	Unset
77	46	1	859204.6	10213644	Unset
77	47	1	860132.5	10212716	Unset
77	48	1	861060.5	10211788	Unset
77	49	1	861988.5	10210860	Unset
77	50	1	862916.4	10209932	Unset
77	51	1	863844.4	10209004	Unset
77	52	1	864772.4	10208076	Unset
77	53	1	865700.3	10207148	Unset
77	54	1	866628.3	10206220	Unset
77	55	1	867556.3	10205292	Unset
77	56	1	868484.2	10204364	Unset
77	57	1	869412.2	10203436	Unset
77	58	1	870340.1	10202508	Unset
77	59	1	871268.1	10201580	Unset
77	60	1	872196.1	10200652	Unset
77	61	1	873124	10199724	Unset
77	62	1	874052	10198796	Unset
77	63	1	874980	10197868	Unset
77	64	1	875907.9	10196940	Unset
77	65	1	876835.9	10196012	Unset
77	66	1	877763.9	10195084	Unset
77	67	1	878691.8	10194157	Unset
77	68	1	879619.8	10193229	Unset
77	69	1	880547.8	10192301	Unset
77	70	1	881475.7	10191373	Unset
77	71	1	882403.7	10190445	Unset
77	72	1	883331.6	10189517	Unset
77	73	1	884259.6	10188589	Unset
77	74	1	885187.6	10187661	Unset
77	75	1	886115.5	10186733	Unset
78	45	1	857812.6	10216348	Unset
78	46	1	858740.6	10215420	Unset
78	47	1	859668.6	10214492	Unset
78	48	1	860596.5	10213564	Unset

78	49	1	861524.5	10212636	Unset
78	50	1	862452.4	10211708	Unset
78	51	1	863380.4	10210780	Unset
78	52	1	864308.4	10209852	Unset
78	53	1	865236.3	10208924	Unset
78	54	1	866164.3	10207996	Unset
78	55	1	867092.3	10207068	Unset
78	56	1	868020.2	10206140	Unset
78	57	1	868948.2	10205212	Unset
78	58	1	869876.2	10204285	Unset
78	59	1	870804.1	10203357	Unset
78	60	1	871732.1	10202429	Unset
78	61	1	872660.1	10201501	Unset
78	62	1	873588	10200573	Unset
78	63	1	874516	10199645	Unset
78	64	1	875443.9	10198717	Unset
78	65	1	876371.9	10197789	Unset
78	66	1	877299.9	10196861	Unset
78	67	1	878227.8	10195933	Unset
78	68	1	879155.8	10195005	Unset
78	69	1	880083.8	10194077	Unset
78	70	1	881011.7	10193149	Unset
78	71	1	881939.7	10192221	Unset
78	72	1	882867.7	10191293	Unset
78	73	1	883795.6	10190365	Unset
78	74	1	884723.6	10189437	Unset
78	75	1	885651.6	10188509	Unset
78	76	1	886579.5	10187581	Unset
79	46	1	859204.6	10216268	Unset
79	47	1	860132.5	10215340	Unset
79	48	1	861060.5	10214413	Unset
79	49	1	861988.5	10213485	Unset
79	50	1	862916.4	10212557	Unset
79	51	1	863844.4	10211629	Unset
79	52	1	864772.4	10210701	Unset
79	53	1	865700.3	10209773	Unset
79	54	1	866628.3	10208845	Unset
79	55	1	867556.3	10207917	Unset
79	56	1	868484.2	10206989	Unset
79	57	1	869412.2	10206061	Unset
79	58	1	870340.1	10205133	Unset
79	59	1	871268.1	10204205	Unset
79	60	1	872196.1	10203277	Unset
79	61	1	873124	10202349	Unset
79	62	1	874052	10201421	Unset
79	63	1	874980	10200493	Unset
79	64	1	875907.9	10199565	Unset

79	65	1	876835.9	10198637	Unset
79	66	1	877763.9	10197709	Unset
79	67	1	878691.8	10196781	Unset
79	68	1	879619.8	10195853	Unset
79	69	1	880547.8	10194925	Unset
79	70	1	881475.7	10193997	Unset
79	71	1	882403.7	10193069	Unset
79	72	1	883331.6	10192141	Unset
79	73	1	884259.6	10191213	Unset
79	74	1	885187.6	10190285	Unset
79	75	1	886115.5	10189357	Unset
80	48	1	860596.5	10216189	Unset
80	49	1	861524.5	10215261	Unset
80	50	1	862452.4	10214333	Unset
80	51	1	863380.4	10213405	Unset
80	52	1	864308.4	10212477	Unset
80	53	1	865236.3	10211549	Unset
80	54	1	866164.3	10210621	Unset
80	55	1	867092.3	10209693	Unset
80	56	1	868020.2	10208765	Unset
80	57	1	868948.2	10207837	Unset
80	58	1	869876.2	10206909	Unset
80	59	1	870804.1	10205981	Unset
80	60	1	871732.1	10205053	Unset
80	61	1	872660.1	10204125	Unset
80	62	1	873588	10203197	Unset
80	63	1	874516	10202269	Unset
80	64	1	875443.9	10201341	Unset
80	65	1	876371.9	10200413	Unset
80	66	1	877299.9	10199485	Unset
80	67	1	878227.8	10198558	Unset
80	68	1	879155.8	10197630	Unset
80	69	1	880083.8	10196702	Unset
80	70	1	881011.7	10195774	Unset
80	71	1	881939.7	10194846	Unset
80	72	1	882867.7	10193918	Unset
80	73	1	883795.6	10192990	Unset
80	74	1	884723.6	10192062	Unset
80	75	1	885651.6	10191134	Unset
80	76	1	886579.5	10190206	Unset
81	49	1	861988.5	10216109	Unset
81	50	1	862916.4	10215181	Unset
81	51	1	863844.4	10214253	Unset
81	52	1	864772.4	10213325	Unset
81	53	1	865700.3	10212397	Unset
81	54	1	866628.3	10211469	Unset
81	55	1	867556.3	10210541	Unset

81	56	1	868484.2	10209613	Unset
81	57	1	869412.2	10208686	Unset
81	58	1	870340.1	10207758	Unset
81	59	1	871268.1	10206830	Unset
81	60	1	872196.1	10205902	Unset
81	61	1	873124	10204974	Unset
81	62	1	874052	10204046	Unset
81	63	1	874980	10203118	Unset
81	64	1	875907.9	10202190	Unset
81	65	1	876835.9	10201262	Unset
81	66	1	877763.9	10200334	Unset
81	67	1	878691.8	10199406	Unset
81	68	1	879619.8	10198478	Unset
81	69	1	880547.8	10197550	Unset
81	70	1	881475.7	10196622	Unset
81	71	1	882403.7	10195694	Unset
81	72	1	883331.6	10194766	Unset
81	73	1	884259.6	10193838	Unset
81	74	1	885187.6	10192910	Unset
81	75	1	886115.5	10191982	Unset
82	51	1	863380.4	10216030	Unset
82	52	1	864308.4	10215102	Unset
82	53	1	865236.3	10214174	Unset
82	54	1	866164.3	10213246	Unset
82	55	1	867092.3	10212318	Unset
82	56	1	868020.2	10211390	Unset
82	57	1	868948.2	10210462	Unset
82	58	1	869876.2	10209534	Unset
82	59	1	870804.1	10208606	Unset
82	60	1	871732.1	10207678	Unset
82	61	1	872660.1	10206750	Unset
82	62	1	873588	10205822	Unset
82	63	1	874516	10204894	Unset
82	64	1	875443.9	10203966	Unset
82	65	1	876371.9	10203038	Unset
82	66	1	877299.9	10202110	Unset
82	67	1	878227.8	10201182	Unset
82	68	1	879155.8	10200254	Unset
82	69	1	880083.8	10199326	Unset
82	70	1	881011.7	10198398	Unset
82	71	1	881939.7	10197470	Unset
82	72	1	882867.7	10196542	Unset
82	73	1	883795.6	10195614	Unset
82	74	1	884723.6	10194686	Unset
82	75	1	885651.6	10193758	Unset
82	76	1	886579.5	10192831	Unset
83	52	1	864772.4	10215950	Unset

83	53	1	865700.3	10215022	Unset
83	54	1	866628.3	10214094	Unset
83	55	1	867556.3	10213166	Unset
83	56	1	868484.2	10212238	Unset
83	57	1	869412.2	10211310	Unset
83	58	1	870340.1	10210382	Unset
83	59	1	871268.1	10209454	Unset
83	60	1	872196.1	10208526	Unset
83	61	1	873124	10207598	Unset
83	62	1	874052	10206670	Unset
83	63	1	874980	10205742	Unset
83	64	1	875907.9	10204814	Unset
83	65	1	876835.9	10203886	Unset
83	66	1	877763.9	10202959	Unset
83	67	1	878691.8	10202031	Unset
83	68	1	879619.8	10201103	Unset
83	69	1	880547.8	10200175	Unset
83	70	1	881475.7	10199247	Unset
83	71	1	882403.7	10198319	Unset
83	72	1	883331.6	10197391	Unset
83	73	1	884259.6	10196463	Unset
83	74	1	885187.6	10195535	Unset
83	75	1	886115.5	10194607	Unset
84	54	1	866164.3	10215870	Unset
84	55	1	867092.3	10214942	Unset
84	56	1	868020.2	10214014	Unset
84	57	1	868948.2	10213087	Unset
84	58	1	869876.2	10212159	Unset
84	59	1	870804.1	10211231	Unset
84	60	1	871732.1	10210303	Unset
84	61	1	872660.1	10209375	Unset
84	62	1	873588	10208447	Unset
84	63	1	874516	10207519	Unset
84	64	1	875443.9	10206591	Unset
84	65	1	876371.9	10205663	Unset
84	66	1	877299.9	10204735	Unset
84	67	1	878227.8	10203807	Unset
84	68	1	879155.8	10202879	Unset
84	69	1	880083.8	10201951	Unset
84	70	1	881011.7	10201023	Unset
84	71	1	881939.7	10200095	Unset
84	72	1	882867.7	10199167	Unset
84	73	1	883795.6	10198239	Unset
84	74	1	884723.6	10197311	Unset
84	75	1	885651.6	10196383	Unset
84	76	1	886579.5	10195455	Unset
85	55	1	867556.3	10215791	Unset

85	56	1	868484.2	10214863	Unset
85	57	1	869412.2	10213935	Unset
85	58	1	870340.1	10213007	Unset
85	59	1	871268.1	10212079	Unset
85	60	1	872196.1	10211151	Unset
85	61	1	873124	10210223	Unset
85	62	1	874052	10209295	Unset
85	63	1	874980	10208367	Unset
85	64	1	875907.9	10207439	Unset
85	65	1	876835.9	10206511	Unset
85	66	1	877763.9	10205583	Unset
85	67	1	878691.8	10204655	Unset
85	68	1	879619.8	10203727	Unset
85	69	1	880547.8	10202799	Unset
85	70	1	881475.7	10201871	Unset
85	71	1	882403.7	10200943	Unset
85	72	1	883331.6	10200015	Unset
85	73	1	884259.6	10199087	Unset
85	74	1	885187.6	10198159	Unset
85	75	1	886115.5	10197232	Unset
86	57	1	868948.2	10215711	Unset
86	58	1	869876.2	10214783	Unset
86	59	1	870804.1	10213855	Unset
86	60	1	871732.1	10212927	Unset
86	61	1	872660.1	10211999	Unset
86	62	1	873588	10211071	Unset
86	63	1	874516	10210143	Unset
86	64	1	875443.9	10209215	Unset
86	65	1	876371.9	10208287	Unset
86	66	1	877299.9	10207360	Unset
86	67	1	878227.8	10206432	Unset
86	68	1	879155.8	10205504	Unset
86	69	1	880083.8	10204576	Unset
86	70	1	881011.7	10203648	Unset
86	71	1	881939.7	10202720	Unset
86	72	1	882867.7	10201792	Unset
86	73	1	883795.6	10200864	Unset
86	74	1	884723.6	10199936	Unset
86	75	1	885651.6	10199008	Unset
86	76	1	886579.5	10198080	Unset
87	58	1	870340.1	10215632	Unset
87	59	1	871268.1	10214704	Unset
87	60	1	872196.1	10213776	Unset
87	61	1	873124	10212848	Unset
87	62	1	874052	10211920	Unset
87	63	1	874980	10210992	Unset
87	64	1	875907.9	10210064	Unset

87	65	1	876835.9	10209136	Unset
87	66	1	877763.9	10208208	Unset
87	67	1	878691.8	10207280	Unset
87	68	1	879619.8	10206352	Unset
87	69	1	880547.8	10205424	Unset
87	70	1	881475.7	10204496	Unset
87	71	1	882403.7	10203568	Unset
87	72	1	883331.6	10202640	Unset
87	73	1	884259.6	10201712	Unset
87	74	1	885187.6	10200784	Unset
87	75	1	886115.5	10199856	Unset
88	59	1	870804.1	10216480	Unset
88	60	1	871732.1	10215552	Unset
88	61	1	872660.1	10214624	Unset
88	62	1	873588	10213696	Unset
88	63	1	874516	10212768	Unset
88	64	1	875443.9	10211840	Unset
88	65	1	876371.9	10210912	Unset
88	66	1	877299.9	10209984	Unset
88	67	1	878227.8	10209056	Unset
88	68	1	879155.8	10208128	Unset
88	69	1	880083.8	10207200	Unset
88	70	1	881011.7	10206272	Unset
88	71	1	881939.7	10205344	Unset
88	72	1	882867.7	10204416	Unset
88	73	1	883795.6	10203488	Unset
88	74	1	884723.6	10202560	Unset
88	75	1	885651.6	10201633	Unset
88	76	1	886579.5	10200705	Unset
89	60	1	872196.1	10216400	Unset
89	61	1	873124	10215472	Unset
89	62	1	874052	10214544	Unset
89	63	1	874980	10213616	Unset
89	64	1	875907.9	10212688	Unset
89	65	1	876835.9	10211761	Unset
89	66	1	877763.9	10210833	Unset
89	67	1	878691.8	10209905	Unset
89	68	1	879619.8	10208977	Unset
89	69	1	880547.8	10208049	Unset
89	70	1	881475.7	10207121	Unset
89	71	1	882403.7	10206193	Unset
89	72	1	883331.6	10205265	Unset
89	73	1	884259.6	10204337	Unset
89	74	1	885187.6	10203409	Unset
89	75	1	886115.5	10202481	Unset
90	62	1	873588	10216321	Unset
90	63	1	874516	10215393	Unset

90	64	1	875443.9	10214465	Unset
90	65	1	876371.9	10213537	Unset
90	66	1	877299.9	10212609	Unset
90	67	1	878227.8	10211681	Unset
90	68	1	879155.8	10210753	Unset
90	69	1	880083.8	10209825	Unset
90	70	1	881011.7	10208897	Unset
90	71	1	881939.7	10207969	Unset
90	72	1	882867.7	10207041	Unset
90	73	1	883795.6	10206113	Unset
90	74	1	884723.6	10205185	Unset
90	75	1	885651.6	10204257	Unset
90	76	1	886579.5	10203329	Unset
91	63	1	874980	10216241	Unset
91	64	1	875907.9	10215313	Unset
91	65	1	876835.9	10214385	Unset
91	66	1	877763.9	10213457	Unset
91	67	1	878691.8	10212529	Unset
91	68	1	879619.8	10211601	Unset
91	69	1	880547.8	10210673	Unset
91	70	1	881475.7	10209745	Unset
91	71	1	882403.7	10208817	Unset
91	72	1	883331.6	10207889	Unset
91	73	1	884259.6	10206961	Unset
91	74	1	885187.6	10206034	Unset
91	75	1	886115.5	10205106	Unset
92	65	1	876371.9	10216162	Unset
92	66	1	877299.9	10215234	Unset
92	67	1	878227.8	10214306	Unset
92	68	1	879155.8	10213378	Unset
92	69	1	880083.8	10212450	Unset
92	70	1	881011.7	10211522	Unset
92	71	1	881939.7	10210594	Unset
92	72	1	882867.7	10209666	Unset
92	73	1	883795.6	10208738	Unset
92	74	1	884723.6	10207810	Unset
92	75	1	885651.6	10206882	Unset
92	76	1	886579.5	10205954	Unset
93	66	1	877763.9	10216082	Unset
93	67	1	878691.8	10215154	Unset
93	68	1	879619.8	10214226	Unset
93	69	1	880547.8	10213298	Unset
93	70	1	881475.7	10212370	Unset
93	71	1	882403.7	10211442	Unset
93	72	1	883331.6	10210514	Unset
93	73	1	884259.6	10209586	Unset
93	74	1	885187.6	10208658	Unset

93	75	1	886115.5	10207730	Unset
94	68	1	879155.8	10216002	Unset
94	69	1	880083.8	10215074	Unset
94	70	1	881011.7	10214146	Unset
94	71	1	881939.7	10213218	Unset
94	72	1	882867.7	10212290	Unset
94	73	1	883795.6	10211362	Unset
94	74	1	884723.6	10210435	Unset
94	75	1	885651.6	10209507	Unset
94	76	1	886579.5	10208579	Unset
95	69	1	880547.8	10215923	Unset
95	70	1	881475.7	10214995	Unset
95	71	1	882403.7	10214067	Unset
95	72	1	883331.6	10213139	Unset
95	73	1	884259.6	10212211	Unset
95	74	1	885187.6	10211283	Unset
95	75	1	886115.5	10210355	Unset
96	71	1	881939.7	10215843	Unset
96	72	1	882867.7	10214915	Unset
96	73	1	883795.6	10213987	Unset
96	74	1	884723.6	10213059	Unset
96	75	1	885651.6	10212131	Unset
96	76	1	886579.5	10211203	Unset
97	72	1	883331.6	10215763	Unset
97	73	1	884259.6	10214836	Unset
97	74	1	885187.6	10213908	Unset
97	75	1	886115.5	10212980	Unset
98	74	1	884723.6	10215684	Unset
98	75	1	885651.6	10214756	Unset
98	76	1	886579.5	10213828	Unset
99	75	1	886115.5	10215604	Unset
100	76	1	886579.5	10216453	Unset

UNITED STATES
DEPARTMENT OF THE INTERIOR
BUREAU OF OCEAN ENERGY MANAGEMENT

Gulf of Mexico OCS Region

(Insert Appropriate Regional Office)

PERMIT FOR GEOPHYSICAL EXPLORATION
FOR MINERAL RESOURCES OR SCIENTIFIC RESEARCH ON THE OUTER
CONTINENTAL SHELF

In consideration of the terms and conditions contained herein and the authorization granted hereby, this permit is entered into by and between the United States of America (the Government), acting through the Bureau of Ocean Energy Management (BOEM) of the Department of the Interior, and

Shell Offshore Inc.

(Name of Permittee)

701 Poydras, Suite 2418

(Number and Street)

New Orleans, LA 70139

(City, State, and Zip Code)

PERMIT NUMBER: L21-035 **DATE:** 12-Oct-2021

This permit is issued pursuant to the authority of the Outer Continental Shelf Lands Act, as amended (43 U.S.C. 1331 *et seq.*), hereinafter called the "Act," and Title 30 Code of Federal Regulations Parts 551 (Geological and Geophysical (G&G) Explorations of the Outer Continental Shelf). The permittee must conduct all activities in compliance with the terms and conditions of this permit, including the "Stipulations," "Environmental Protective Provisions," and the approved "Application for Permit," which are attached to and incorporated into this permit. The permittee must conduct all geophysical exploration or scientific research activities in compliance with the Act, the regulations in 30 CFR Parts 551 and 251, and other applicable statutes and regulations whether such statutes and regulations are enacted, promulgated, issued, or amended before or after this permit is issued. Some of the provisions of 30 CFR Parts 551 and 251 are restated in this permit for emphasis. However, all of the provisions of 30 CFR Parts 551 and 251 apply to this permit. The permittee should note particularly that G&G activities may cause incidental "taking" of animals under the Marine Mammal Protection Act (16 U.S.C. 1361 *et seq.*) or the Endangered Species Act (16 U.S.C. § 1531 *et seq.*). Any such incidental taking is not authorized by this permit, and it may only be authorized by the National Marine Fisheries Service or the U.S. Fish and Wildlife Service. The permittee should contact these two agencies to address any questions about these laws or requirements.

Paperwork Reduction Act of 1995 (PRA) Statement: This permit refers to information collection requirements contained in 30 CFR Parts 551 and 251 regulations. The Office of Management and Budget (OMB) has approved those reporting requirements under OMB Control Number 1010-0048.

Section I. Authorization

The Government authorizes the permittee to conduct:

Geophysical exploration for mineral resources as defined in 30 CFR 551.1.

Geophysical scientific research as defined in 30 CFR 551.1. A permit is required for any geophysical investigation that involves the use of solid or liquid explosives or developing data and information for proprietary use or sale.

This permit authorizes the permittee to conduct the above geophysical activity during the period from 29-Dec-2021 to 29-Dec-2022 in the following area(s):

See attached map

The permittee shall not conduct any geophysical operation (i.e., active sound source(s)) outside of the permitted area specified herein even if no data is collected or obtained from such operations. Geophysical operations shall not be conducted “in-transit” to the permitted area and may only proceed once the survey vessel enters the permitted area. (This restriction does not apply to Alaska.)

Extensions of the time period specified above must be requested in writing. A permit plus extensions for activities will be limited to a period of not more than 1 year from the original issuance date of the permit. Inspection and reporting of geophysical exploration activities, suspension and cancellation of authority to conduct exploration or scientific research activities under permit, and penalties and appeals will be carried out in accordance with 30 CFR 551.8, 551.9, and 551.10.

The authority of the Regional Director may be delegated to the Regional Supervisor for Resource Evaluation for the purposes of this permit.

Section II. Type(s) of Operations and Technique(s)

The permittee will employ the following type(s) of operations:

OBN Seismic Surveys
_____ ; and

will utilize the following instruments and/or technique(s) in such operations:

Air gun source array, seafloor seismographs (nodes), seafloor deployed Pressure
Inverted Echo Sounders (PIES)

Section III. Reports on Operations

A. Status Reports

1. In the Gulf of Mexico and Atlantic OCS Regions:

The permittee must submit status reports every **two months** in a manner approved or prescribed by

the Regional Supervisor, Resource Evaluation (here after referred to as Supervisor). The report must include a map of appropriate scale showing traverse lines, protraction areas, blocks, and block numbers (if map scale permits). The map should be a cumulative update for each status report and clearly illustrate the planned traverse lines (one color) and the portion of those traverse lines in which data acquisition has been completed to date (a second color). Please indicate the cumulative total line miles (2D) or blocks (3D) of data acquired. The map should be submitted in digital format preferably as a GeoPDF.

2. In the Alaska and Pacific OCS Regions:

The permittee must submit status reports **weekly** in a manner approved or prescribed by the Regional Supervisor, Resource Evaluation (here after referred to as Supervisor). The report must include a map of appropriate scale showing the location and extent of acquired lines of 2D data or traverse lines for 3D data and the 3-mile limit when data collection is adjacent to the OCS boundary or other important boundaries as specified by BOEM. The map should be a cumulative update for each status report and clearly illustrate the planned lines (one color) and the portion of those lines in which data acquisition has been completed to date (a second color). The report must show the activity of the source vessel (i.e., no seismic activity, time and location when a mitigation gun is on, ramp-up, and full acquisition mode). Protected Species Observer (PSO) reports must also be included. Please indicate the cumulative total line miles (2D) or square miles (3D) of data acquired. The map should be submitted in digital format as a PDF and ESRI file – gdb-feature class(s) or shape files.

B. The permittee must submit to the Supervisor a Final Report within 30 days after the completion of operations. The final report must contain the following:

1. In the Gulf of Mexico and Atlantic OCS Regions:

- i. The total number of 2D line miles or OCS blocks of geophysical data acquired as well as the “typical” or average sail miles per block for the survey;
- ii. A *brief* daily log of operations. A suggested format for the daily log of operations would include, but is not limited to, a table that provides the name of the survey, a date column, a column for number of line miles or blocks collected each day, and an operations column. Preferably, the date column would commence on the date in which the vessel begins to transit to the permitted area and end on the date in which the vessel either transits away from the permitted area or when operations pertinent to the permitted activity are completed. The corresponding operations column would contain a *brief* description of the operations for each day listed in the date column noting activities such as the major work stoppages, no data acquired, and other pertinent activities. This may be submitted as a digital Word document or as an Excel spreadsheet;
- iii. A PDF or, preferably, a GeoPDF or shape file indicating the areal extent of the data *actually acquired*;

- iv. The start and finish dates on which the actual geophysical exploration or scientific research activities were performed;
- v. A narrative summary of any: (a) hydrocarbon slicks or environmental hazards observed and (b) adverse effects of the geophysical exploration or scientific research activities on the environment, aquatic life, archaeological resources, or other uses of the area in which the activities were conducted;
- vi. The estimated date on which the processed or interpreted data or information will be available for inspection by BOEM;
- vii. A CD or DVD containing a *single*, final edited navigational data file. Shot point locations should be provided in both latitude/longitude degrees and in x, y coordinates. The single navigational file should be in either SEG-P1 or UKOOA P190 format for either two-dimensional or three-dimensional geophysical data. Two-dimensional data should be decimated to the first, last, and every tenth shot point. Three-dimensional data should be decimated at every line and first and last CDP. A single ESRI shape file containing navigational data and one shape file with post-plot locations of any geophysical equipment on the seafloor (i.e., ocean bottom nodes, CSEM, etc.) should also be submitted if applicable;
- viii. Identification of geocentric ellipsoid (NAD 27 or NAD 83) used as a reference for the data or sample locations; and
- ix. Such other descriptions of the activities conducted as may be specified by the Supervisor.

2. In the Alaska and Pacific OCS Regions:

- i. The total number of 2D line miles or square miles for 3D surveys and the number of OCS blocks of geophysical data acquired, as well as total number of traverse miles for the survey;
- ii. A *weekly report*.
- iii. Chart(s), map(s), or plat(s) depicting the areas in which any exploration or scientific research activities were conducted. These graphics must clearly indicate the location of the activities so that the data produced from the activities can be accurately located and identified;
- iv. The start and finish dates on which the actual geophysical exploration or scientific research activities were performed;
- v. A narrative summary of any: (a) hydrocarbon slicks or environmental hazards observed, (b) adverse effects of the geophysical exploration or scientific research activities on the environment, aquatic life, archaeological resources, or other uses of the area in which the activities were conducted, and (c) safety incidents;
- vi. The estimated date on which the processed or interpreted data or information will be available for inspection by BOEM;
- vii. A final edited navigation file on suitable storage medium of all data or sample locations in latitude/longitude degrees including datum used. The navigation for 2D lines should include line name and location for the first, last, and every tenth SP. For 3D surveys, please submit a

navigation file for the acquired track lines that includes the location of the first and last SP and/or the corner locations for the area acquired. Contact the G&G permitting office for the specific navigation required for this permitted activity. The digital file is to be formatted in standard SEG-P1, UKOOA P1-90 or other current, standard industry format, coded in ASCII. A printed data listing and a format statement are to be included;

- viii. Identification of geocentric ellipsoid (NAD 83) used as a reference for the data or sample locations; and
- ix. Such other descriptions of the activities conducted as may be specified by the Supervisor.

C. The Final Report is a stand-alone document containing all the pertinent information regarding the permit.

Section IV. Submission, Inspection, and Selection of Geophysical Data and Information

- A. The permittee must notify the Supervisor, in writing, when the permittee has completed the initial processing and interpretation of any geophysical data and information collected under an exploration permit or a scientific research permit that involves developing data and information for proprietary use or sale. If the Supervisor asks if the permittee has further processed or interpreted any geophysical data and information collected under a permit, the permittee must respond within 30 days. If further processing of the data and information is conducted, it is the responsibility of the permittee to keep the most current resulting products available in the event the Supervisor requests the current status of data processing. At any time within 10 years after receiving notification of the completion of the acquisition activities conducted under the permit, the Supervisor may request that the permittee submit for inspection and possible retention all or part of the geophysical data, processed geophysical information, and interpreted geophysical information.

After a period of 10 years from the issuance of the permit, the permittee must notify the Supervisor in writing if their intention is to no longer maintain all or part of the geophysical data, processed geophysical information, and interpreted geophysical information, and provide the Supervisor 30 days to request that the permittee submit for inspection and possible retention all or part of the geophysical data, processed geophysical information, and interpreted geophysical information.

- B. The Supervisor will have the right to inspect and select the geophysical data, processed geophysical information, or interpreted geophysical information. This inspection will be performed on the permittee's premises unless the Supervisor requests that the permittee submit the data or information to the Supervisor for inspection. Such submission must be within 30 days following the receipt of the Supervisor's request unless the Supervisor authorizes a later delivery date. If the inspection is done on the permittee's premises, the permittee must submit the geophysical data or information selected within 30 days following receipt of the Supervisor's request, unless the Supervisor authorizes a longer period of time for delivery. The data or information requested for inspection or selected by the Supervisor must be submitted regardless of whether the permittee and the Government have or have not concluded an agreement for reimbursement. If the Supervisor decides to retain all or a portion of the geophysical data or information, the Supervisor will notify the permittee, in writing, of this decision.
- C. In the event that a third party obtains geophysical data, processed geophysical information, or interpreted geophysical information from a permittee, or from another third party, by sale, trade, license agreement, or other means:
- 1. The third party recipient of the data and information assumes the obligations under this section except for notification of initial processing and interpretation of the data and information and is subject to the penalty provisions of 30 CFR Part 550, Subpart N; and

2. A permittee or third party that sells, trades, licenses, or otherwise provides the data and information to a third party must advise the recipient, in writing, that accepting these obligations is a condition precedent of the sale, trade, license, or other agreement; and
 3. Except for license agreements, a permittee or third party that sells, trades, or otherwise provides data and information to a third party must advise the Supervisor in writing within 30 days of the sale, trade, or other agreement, including the identity of the recipient of the data and information; or
 4. With regard to license agreements, a permittee or third party that licenses data and information to a third party, within 30 days of a request by the Supervisor, must advise the Supervisor, in writing, of the license agreement, including the identity of the recipient of the data and information.
- D. Each submission of geophysical data, processed geophysical information, and interpreted geophysical information must contain, unless otherwise specified by the Supervisor, the following:
1. An accurate and complete record of each geophysical survey conducted under the permit, including digital navigational data and final location maps of all surveys;
 2. All seismic data developed under a permit presented in a format and of a quality suitable for processing;
 3. Processed geophysical information derived from seismic data with extraneous signals and interference removed, presented in a format and of a quality suitable for interpretive evaluation, reflecting state-of-the-art processing techniques; and
 4. Other geophysical data, processed geophysical information, and interpreted geophysical information obtained from, but not limited to, shallow and deep subbottom profiles, bathymetry, side-scan sonar, gravity, magnetic, and electrical surveys, and special studies such as refraction, shear wave, and velocity surveys.

Section V. Reimbursement to Permittees

- A. After the delivery of geophysical data, processed geophysical information, and interpreted geophysical information requested by the Supervisor in accordance with subsection IV of this permit, and upon receipt of a request for reimbursement and a determination by BOEM that the requested reimbursement is proper, BOEM will reimburse the permittee or third party for the reasonable costs of reproducing the submitted data and information at the permittee's or third party's lowest rate or at the lowest commercial rate established in the area, whichever is less.
- B. If the processing was in a form and manner other than that used in the normal conduct of the permittee's business at BOEM's request, BOEM will reimburse the permittee or third party for the reasonable costs of processing or reprocessing such data. Requests for reimbursement must identify processing costs separate from acquisition costs.
- C. The permittee or third party will not be reimbursed for the costs of acquiring or interpreting geophysical information.
- D. Data and information required under section IV.D.1. of this permit are not considered to be geophysical data or processed geophysical information and must be provided by the permittee at no cost to the Government.

Section VI. Disclosure of Data and Information to the Public

- A. BOEM will make data and information submitted by a permittee available in accordance with the requirements and subject to the limitations of the Freedom of Information Act (5 U.S.C. 552) and the implementing regulations (43 CFR Part 2), the requirements of the Act, and the regulations contained in 30 CFR Parts 550 and 250 (Oil and Gas and Sulphur Operations in the Outer Continental Shelf), 30 CFR Parts 551 and 251, and 30 CFR Parts 552 and 252 (Outer Continental Shelf (OCS) Oil and Gas Information Program).
- B. Except as specified in this section, or Section VIII, or in 30 CFR Parts 550, 552, 250, and 252, no data or information determined by BOEM or the Bureau of Safety and Environmental Enforcement to be exempt from public disclosure under subsection A of this section will be provided to any affected State or be made available to the executive of any affected local government or to the public, unless the permittee or third party and all persons to whom such permittee has sold, traded, or licensed the data or information under promise of confidentiality agree to such an action.
- C. Geophysical data and processed or interpreted geophysical information submitted under a permit, and retained by BOEM, will be disclosed as follows:
1. Except for deep stratigraphic tests, BOEM will make available to the public geophysical data 50 years after the date of issuance of the permit under which the data were collected (see 30 CFR 551.14).
 2. Except for deep stratigraphic tests, BOEM will make available to the public processed geophysical information and interpreted geophysical information 25 years after the date of issuance of the permit under which the original data were collected (see 30 CFR 551.14).
 3. BOEM will make available to the public all geophysical data and information and geophysical interpretations related to a deep stratigraphic test, at the earlier of the following times: (a) 25 years after the completion of the test, or (b) for a lease sale held after the test well is completed, 60 calendar days after the Department of the Interior executes the first lease for a block, any part of which is within 50 geographic miles (92.6 kilometers) of the site of the completed test.
- D. All line-specific preplot or postplot plat(s), and navigation tapes, including but not limited to seismic survey traverses and shotpoint locations, submitted as a requirement of 30 CFR 551.7, 551.12, or 251.7, will be considered as "PROPRIETARY INFORMATION." Such information will not be made available to the public without the consent of the permittee for a period of 25 years from the date of issuance of the permit, unless the Director, BOEM, determines that earlier release is necessary for the proper development of the area permitted.
- E. All other information submitted as a requirement of 30 CFR 551.8 and determined by BOEM to be exempt from public disclosure will be considered as "PROPRIETARY." Such data and information will not be made available to the public without the consent of the permittee for a period of up to 25 years from the date of issuance of the permit as addressed in 30 CFR 551.14, unless the Director, BOEM, determines that earlier release is necessary for the proper development of the area permitted. The executed permit will be considered as "PROPRIETARY" except the public information copy, which will be available to the public upon request and on BOEM's website.
- F. The identities of third party recipients of data and information collected under a permit will be kept confidential. The identities will not be released unless the permittee and the third parties agree to the disclosure.

Section VII. Disclosure to Independent Contractors

BOEM reserves the right to disclose any data or information acquired from a permittee to an independent contractor or agent for the purpose of reproducing, processing, reprocessing, or interpreting such data or information. When practicable, BOEM will advise the permittee who provided the data or information of intent to disclose the data or information to an independent contractor or agent. BOEM's notice of intent will afford the permittee a period of not less than 5 working days within which to comment on the intended action. When BOEM so advises a permittee of the intent to disclose data or information to an independent contractor or agent, all other owners of such data or information will be deemed to have been notified of BOEM's intent. Prior to any such disclosure, the contractor or agent will be required to execute a written commitment not to sell, trade, license, or disclose any data or information to anyone without the express consent of BOEM.

Section VIII. Sharing of Information with Affected States

- A. At the time of soliciting nominations for the leasing of lands within 3 geographic miles of the seaward boundary of any coastal State, BOEM, pursuant to the provisions of 30 CFR Parts 552.7 and 252.7 and subsections 8(g) and 26(e) (43 U.S.C. 1337(g) and 1352(e)) of the Act, will provide the Governor of the State (or the Governor's designated representative) the following information that has been acquired by BOEM on such lands proposed to be offered for leasing:
 1. All information on the geographical, geological, and ecological characteristics of the areas and regions proposed to be offered for leasing;
 2. An estimate of the oil and gas reserves in the area proposed for leasing; and
 3. An identification of any field, geological structure, or trap located within 3 miles of the seaward boundary of the State.
- B. After the time of receipt of nominations for any area of the OCS within 3 geographic miles of the seaward boundary of any coastal State and Area Identification in accordance with the provisions of Subparts D and E of 30 CFR Part 556, BOEM, in consultation with the Governor of the State (or the Governor's designated representative), will determine whether any tracts being given further consideration for leasing may contain one or more oil or gas reservoirs underlying both the OCS and lands subject to the jurisdiction of the State.
- C. At any time prior to a sale, information acquired by BOEM that pertains to the identification of potential and/or proven common hydrocarbon-bearing areas within 3 geographic miles of the seaward boundary of any such State will be shared, upon request by the Governor and pursuant to the provisions of 30 CFR Parts 552.7 and 252.7 and subsections 8(g) and 26(e) of the Act, with the Governor of such State (or the Governor's designated representative).
- D. Knowledge obtained by a State official who receives information under subsections A, B, and C of this section will be subject to the requirements and limitations of the Act and the regulations contained in 30 CFR Parts 550, 551, 552, 250, 251, and 252.

Section IX. Permit Modifications

The Department will have the right at any time to modify or amend any provisions of this permit, except that the Department will not have such right with respect to the provisions of Sections VI, VII, and VIII hereof, unless required by an Act of Congress.

IN WITNESS WHEREOF the parties have executed this permit and it will be effective as of the date of signature by the Supervisor.

PERMITTEE:

Tracy W. Albert

(Signature of Permittee)

Tracy W. Albert

(Type or Print Name of Permittee)

Sr. Regulatory Specialist

(Title)

09/29/2021

(Date)

THE UNITED STATES OF AMERICA:

MATTHEW WILSON Digitally signed by MATTHEW WILSON
Date: 2021.12.29 12:50:14 -06'00'

(Signature of Regional Supervisor)

Matthew G. Wilson

(Type or Print Name of Regional Supervisor)

12/29/21

(Date)

EW702	MC661	MC662	MC663	MC664	MC665	MC666	MC667	MC668	MC669	MC670	MC671	MC672	MC673	MC674	MC675	MC676	MC677	MC678	MC679	MC680	MC681	MC682
EW746	MC705	MC706	MC707	MC708	MC709	MC710	MC711	MC712	MC713	MC714	MC715	MC716	MC717	MC718	MC719	MC720	MC721	MC722	MC723	MC724	MC725	MC726
EW790	MC749	MC750	MC751	MC752	MC753	MC754	MC755	MC756	MC757	MC758	MC759	MC760	MC761	MC762	MC763	MC764	MC765	MC766	MC767	MC768	MC769	MC770
EW834	MC793	MC794	MC795	MC796	MC797	MC798	MC799	MC800	MC801	MC802	MC803	MC804	MC805	MC806	MC807	MC808	MC809	MC810	MC811	MC812	MC813	MC814
EW878	MC837	MC838	MC839	MC840	MC841	MC842	MC843	MC844	MC845	MC846	MC847	MC848	MC849	MC850	MC851	MC852	MC853	MC854	MC855	MC856	MC857	MC858
EW922	MC881	MC882	MC883	MC884	MC885	MC886	MC887	MC888	MC889	MC890	MC891	MC892	MC893	MC894	MC895	MC896	MC897	MC898	MC899	MC900	MC901	MC902
EW966	MC925	MC926	MC927	MC928	MC929	MC930	MC931	MC932	MC933	MC934	MC935	MC936	MC937	MC938	MC939	MC940	MC941	MC942	MC943	MC944	MC945	MC946
EW1010	MC969	MC970	MC971	MC972	MC973	MC974	MC975	MC976	MC977	MC978	MC979	MC980	MC981	MC982	MC983	MC984	MC985	MC986	MC987	MC988	MC989	MC990
GC040	AT001	AT002	AT003	AT004	AT005	AT006	AT007	AT008	AT009	AT010	AT011	AT012	AT013	AT014	AT015	AT016	AT017	AT018	AT019	AT020	AT021	AT022
GC084	AT045	AT046	AT047	AT048	AT049	AT050	AT051	AT052	AT053	AT054	AT055	AT056	AT057	AT058	AT059	AT060	AT061	AT062	AT063	AT064	AT065	AT066
GC128	AT089	AT090	AT091	AT092	AT093	AT094	AT095	AT096	AT097	AT098	AT099	AT100	AT101	AT102	AT103	AT104	AT105	AT106	AT107	AT108	AT109	AT110
GC172	AT133	AT134	AT135	AT136	AT137	AT138	AT139	AT140	AT141	AT142	AT143	AT144	AT145	AT146	AT147	AT148	AT149	AT150	AT151	AT152	AT153	AT154

INDEX MAP

MAP INFORMATION

- GOM Blocks-Clipped
- Europa_2022_OBN_node_ply
- Europa_2022_OBN_source_ply_ply
- Europa_2022_OBN_operation_area_ply

GEOMETRIC PARAMETERS

Horizontal Coordinate Reference System
 CRS Name: EPSG: NAD27 B.M. 1GN IUS
 CRS Code: EPSG:
 Projection: Transverse Mercator
 Coordinate System: North American 1927
 Horizontal Units: Foot_US
Vertical Coordinate Reference System
 Vertical Datum: Mean Sea Level
 Vertical Units: Feet
 Elevation/Depth: Elevation

MAP SCALE

Scale: 1:264,953

700 Feet
 Print Size: 11"x17"

NOTES

This map has been prepared by Shell from a variety of source materials. Shell and third party information is provided as a guide only and is not intended to be used for any purpose other than that intended. Shell and third party sources cannot be confirmed or guaranteed by Shell. The copyright in this document is vested in Shell © 2021. All rights reserved.

Author: Bradley Noblin
Date: 23 Sep 2021

Restricted

Shell Europa OBN Restricted Map

Mississippi Canyon & Alwater Valley Region Gulf of Mexico

Appendix A: Seismic Survey Mitigation and Protected Species Observer Protocols

This Appendix has been revised as of April 26, 2021, and replaces the original Appendix C (dated March 13, 2020). These protocols will be implemented by the Bureau of Ocean Energy Management (BOEM), the Bureau of Safety and Environmental Enforcement (BSEE), and provide guidelines to operators in complying with the Endangered Species Act (ESA; 16 U.S.C. §§ 1531-1544) and Marine Mammal Protection Act (MMPA; 16 U.S.C. §§1361-1423h). The measures contained herein apply to all seismic surveys approved by BOEM and associated with the federally regulated oil and gas program in the Gulf of Mexico.

Background

Geophysical surveys, including the use of airguns and airgun arrays may have an impact on marine wildlife. Many marine species are protected under the Endangered Species Act (ESA) and all marine mammals (including manatees) are protected under the Marine Mammal Protection Act (MMPA). The following Gulf of Mexico species are listed under the ESA:

ESA-listed Species common to the Gulf of Mexico
Gulf of Mexico Bryde's Whale (<i>Balaenoptera edeni</i>)
Sperm Whale (<i>Physeter macrocephalus</i>)
Green Turtle (<i>Chelonia mydas</i>) – North Atlantic DPS and South Atlantic DPS
Hawksbill Turtle (<i>Eretmochelys imbricata</i>)
Kemp's Ridley Turtle (<i>Lepidochelys kempii</i>)
Leatherback Turtle (<i>Dermochelys coriacea</i>) - Northwest Atlantic DPS
Loggerhead Turtle (<i>Caretta caretta</i>) – Northwest Atlantic Ocean DPS
Gulf Sturgeon (<i>Acipenser oxyrinchus desotoi</i>)
Oceanic Whitetip Shark (<i>Carcharhinus longimanus</i>)
Giant Manta Ray (<i>Manta birostris</i>)
West Indian Manatee (<i>Trichechus manatus</i>)*

**Managed by the US Fish and Wildlife Service*

Note that this list can change as other species are listed/delisted, and this protocol shall be applied to any ESA-listed protected species (and all marine mammals) that occur in the Gulf of Mexico, including rare and extralimital species.

BSEE and BOEM consult jointly with the National Marine Fisheries Service (NMFS) and the U.S. Fish and Wildlife Service (FWS) under Section 7 of the ESA to ensure that BOEM- or BSEE-authorized activities do not jeopardize the continued existence of ESA-listed species nor result in destruction or adverse modification of designated critical habitat. Incidental take of ESA-listed species is prohibited except as authorized pursuant to an Incidental Take Statement in the attached Biological Opinion. Incidental take of ESA-listed marine mammals cannot be exempted under the ESA unless also authorized under the MMPA. In this case, NMFS is

developing an incidental take regulation (ITR) to facilitate subsequent issuance of MMPA authorization (as applicable) to operators to authorize take incidental to seismic surveys. The proposed regulations would establish a framework for authorization of incidental take by Level A and Level B harassment through MMPA authorization (as applicable). Once an ITR and subsequent LOA is complete, the Biological Opinion and associated Incidental Take Statement may be amended to exempt take for Gulf of Mexico Bryde's whale and sperm whale, which are listed under the ESA. Following development of the ITRs, implementation could occur via issuance of MMPA authorization (as applicable and as Letters of Authorization [LOAs]) upon request from individual industry applicants planning specific seismic survey activities.

These protocols are the result of coordination between BOEM, BSEE, and NMFS and are based on: past and present mitigation measures; terms and conditions and reasonable and prudent measures identified in the attached Biological Opinion issued to the Bureaus; conditions, mitigation, monitoring, and reporting requirements identified in the MMPA ITR (50 CFR part 217 Subpart S); and NMFS' technical memorandum on standards for a protected species observer and data management program (Baker et al. 2013). BSEE is tasked as the lead agency for compiling lessee or operator reporting data required under current Biological Opinions applicable to both Bureaus. Therefore, while BOEM is issuing these protocols, all observer reports described herein must be submitted to BSEE as well as to NMFS where specified.

In order to protect ESA-listed species and marine mammals during seismic operations, seismic operators will be required to use protected species observers (PSOs) and follow specific seismic survey protocols when operating. These measures contained herein apply to all on-lease ancillary activity surveys conducted under 30 CFR Part 550 and all off-lease surveys conducted under 30 CFR Part 551, regardless of water depth. Operators must demonstrate your compliance with these requirements by submitting to BSEE and NMFS reports as detailed below.

Definitions

Terms used in these protocols have the following meanings:

1. Protected species means any species listed under the ESA and/or protected by the MMPA. The requirements discussed herein focus on marine mammals and sea turtles since these species are the most likely to be observed during seismic surveys. However, other ESA-listed species (e.g., giant manta rays) are also protected and observations of them should be reported as detailed below.
2. Airgun means a device that releases compressed air into the water column, creating an acoustical energy pulse with the purpose of penetrating the seafloor.
3. Deep penetration surveys are defined as surveys using airgun arrays with total volume greater than 1,500 in³. These surveys may in some cases collect return signals using sensors incorporated into ocean-bottom cables (OBC) or autonomous

ocean-bottom nodes (OBN) placed on the seafloor. These surveys are also referred to as high energy surveys.

4. Shallow penetration surveys are defined as surveys using airgun arrays with total volume equal to or less than 1,500 in³, single airguns, boomers, or equivalent sources. These surveys are also referred to as low energy surveys.
5. Ramp-up (sometimes referred to as "soft start") means the gradual and systematic increase of emitted sound levels from an airgun array. Ramp-up begins by first activating a single airgun of the smallest volume, followed by doubling the number of active elements in stages until the full complement of an array's airguns are active. Each stage should be approximately the same duration, and the total duration should not be less than approximately 20 minutes for deep penetration surveys.
6. Shutdown of an airgun array means the immediate de-activation of all individual airgun elements of the array.
7. Exclusion zone means the area to be monitored for possible shutdown in order to reduce or eliminate the potential for injury of protected species. Two exclusion zones are defined, depending on the species and context.
8. Buffer zone means an area beyond the exclusion zone to be monitored for the presence of protected species that may enter the exclusion zone. During pre-clearance monitoring (i.e., before ramp-up begins), the buffer zone also acts as an extension of the exclusion zone in that observations of marine mammals and sea turtles within the buffer zone would also prevent airgun operations from beginning (i.e. ramp-up). The buffer zone is not applicable for contexts that require an exclusion zone beyond 500 meters. The buffer zone encompasses the area at and below the sea surface from the edge of the 0– 500 meter exclusion zone, out to a radius of 1000 meters from the edges of the airgun array (500–1,000 meters) The buffer zone is not applicable when the exclusion zone is greater than 500 meters, *i.e.*, the observational focal zone is not increased beyond 1,500 meters.
9. Visual monitoring means the use of trained protected species observers (herein referred to as visual PSOs) to scan the ocean surface visually for the presence of protected species. These observers must have successfully completed a visual observer training program as described below. The area to be scanned visually includes primarily the exclusion zone, but also the buffer zone. Visual monitoring of the exclusion zones and adjacent waters is intended to establish and, when visual conditions allow, maintain zones around the sound source that are clear of marine mammals and sea turtles, thereby reducing or eliminating the potential for injury. Visual monitoring of the buffer zone is intended to (1) provide additional protection to marine mammals and sea turtles and awareness and potential protection of other visual protected species that may be in the area during pre-clearance, and (2) during airgun use, aid in establishing and maintaining the exclusion zone by alerting the visual observer and crew of marine mammals and sea turtles that are outside of, but may approach and enter, the exclusion zone.
10. Acoustic monitoring means the use of trained personnel (sometimes referred to as

passive acoustic monitoring (PAM) operators, herein referred to as acoustic PSOs) to operate PAM equipment to acoustically detect the presence of marine mammals. These observers must have successfully completed a passive acoustic observer training program as described below. Acoustic monitoring is intended to further support visual monitoring in maintaining an exclusion zone around the sound source that is clear of marine mammals, in part for the purpose of reducing or eliminating the potential for injury. In cases where visual monitoring is not effective (e.g., due to weather, nighttime), acoustic monitoring may be used to allow certain activities to occur, as further detailed below.

General Requirements

1. A copy of a MMPA incidental take authorization (as applicable) and BOEM-approved Permit/Plan must be in the possession of the vessel operator, other relevant personnel, the lead PSO (see description below), and any other relevant designees operating under the authority of the MMPA authorization (as applicable) and BOEM Permit/Plan.
2. The MMPA authorization holder (as applicable) and BOEM-approved Permit/Plan holder shall instruct relevant vessel personnel with regard to the authority of the protected species monitoring team (PSO team), and shall ensure that relevant vessel personnel and the PSO team participate in a joint onboard briefing (hereafter PSO briefing) led by the vessel operator and lead PSO to ensure that responsibilities, communication procedures, protected species monitoring protocols, operational procedures, and MMPA authorization (as applicable) and BOEM Permit/Plan requirements are clearly understood. This PSO briefing must be repeated when relevant new personnel join the survey operations before work commences.
3. The acoustic source must be deactivated when not acquiring data or preparing to acquire data, except as necessary for testing. Unnecessary use of the acoustic source must be avoided. For surveys using airgun arrays as the acoustic source notified operational capacity (not including redundant backup airguns) must not be exceeded during the survey, except where unavoidable for source testing and calibration purposes. All occasions where activated source volume exceeds notified operational capacity must be communicated to the PSO(s) on duty and fully documented. The lead PSO must be granted access to relevant instrumentation documenting acoustic source power and/or operational volume.

Protected Species Observers (PSOs, Visual and Acoustic)

Qualifications

1. The MMPA authorization (as applicable) and BOEM-approved Permit/Plan holder must use independent, dedicated, trained visual and acoustic PSOs, meaning that the PSOs must be employed by a third-party observer provider, may have no tasks other than to conduct observational effort (visual or acoustic), collect data, and communicate

with and instruct relevant vessel crew with regard to the presence of protected species and mitigation requirements (including brief alerts regarding maritime hazards), and must have successfully completed an approved PSO training course appropriate for their designated task (visual or acoustic). Acoustic PSOs are required to complete specialized training for operating PAM systems and are encouraged to have familiarity with the vessel with which they will be working. PSOs can act as acoustic or visual observers (but not at the same time) as long as they demonstrate to NMFS (nmfs.psoreview@noaa.gov) that their training and experience are sufficient to perform necessary tasks. NMFS must review and approve PSO resumes accompanied by a relevant training course information packet that includes the name and qualifications (i.e., experience, training completed, or educational background) of the instructor(s), the course outline or syllabus, and course reference material as well as a document stating successful completion of the course. NMFS shall have one week to approve PSOs from the time that the necessary information is submitted by the BOEM-approved Permit/Plan holder, after which PSOs meeting the minimum requirements shall automatically be considered approved.

2. At least one visual and two acoustic PSOs (when required) aboard the vessel must have a minimum of 90 days at-sea experience working in those roles, respectively, with no more than 18 months elapsed since the conclusion of the at-sea experience. One visual PSO with such experience shall be designated as the lead for the entire protected species observation team. The lead shall coordinate duty schedules and roles for the PSO team and serve as primary point of contact for the vessel operator (the responsibility of coordinating duty schedules and roles may instead be assigned to a shore-based, third-party monitoring coordinator). To the maximum extent practicable, the lead PSO shall devise the duty schedule such that experienced PSOs are on duty with those PSOs with appropriate training but who have not yet gained relevant experience.
 - a. PSOs must successfully complete relevant training, including completion of all required coursework and passing (80 percent or greater) a written and/or oral examination developed for the training program. PSOs must have successfully attained a bachelor's degree from an accredited college or university with a major in one of the natural sciences, a minimum of 30 semester hours or

equivalent in the biological sciences, and at least one undergraduate course in math or statistics. The educational requirements may be waived if the PSO has acquired the relevant skills through alternate experience. Requests for such a waiver shall be submitted by the BOEM-approved Permit/Plan holder to NMFS (nmfs.psoreview@noaa.gov) and must include written justification. Requests shall be granted or denied (with justification) by NMFS within one week of receipt of submitted information. Alternate experience that may be considered includes, but is not limited to: (1) secondary education and/or experience comparable to PSO duties; (2) previous work experience conducting academic, commercial, or government-sponsored protected species surveys; or (3) previous work experience as a PSO; the PSO should demonstrate good standing and consistently good performance of PSO duties.

Equipment

The MMPA incidental take authorization (as applicable) and BOEM-approved Permit/Plan holder is required to:

1. Provide PSOs with bigeye binoculars (e.g., 25 x 150; 2.7 view angle; individual ocular focus; height control) of appropriate quality solely for PSO use. These shall be pedestal-mounted on the deck at the most appropriate vantage point that provides for optimal sea surface observation, PSO safety, and safe operation of the vessel.
2. Work with the selected third-party observer provider to ensure PSOs have all equipment (including backup equipment) needed to adequately perform necessary tasks, including accurate determination of distance and bearing to observed protected species. Such equipment, at a minimum, shall include:
 - a. Each vessel requiring PAM will include a passive acoustic monitoring system that has been verified and tested by an experienced acoustic PSO that will be using it during the trip for which monitoring is required.
 - b. Reticle binoculars (e.g., 7 x 50) of appropriate quality (at least one per PSO, plus backups)
 - c. Global Positioning Units (GPS) (plus backup)
 - d. Digital camera with a telephoto lens (the camera or lens should also have an image stabilization system) that is at least 300 mm or equivalent on a full-frame single lens reflex (SLR) (plus backup)
 - e. Radios for communication among vessel crew and PSOs (at least one per PSO, plus backups)
 - f. Any other tools necessary to adequately perform necessary PSO tasks.

Equipment specified in (a) through (g) above may be provided by an individual PSO, the third-party observer provider, or the MMPA authorization (as applicable) and BOEM-approved Permit/Plan holder but the latter is responsible for ensuring PSOs have the proper equipment required to perform the duties specified within these protocols.

Data Collection

PSOs must use standardized data collection forms. PSOs shall record detailed information about any implementation of mitigation requirements, including the distance of animals to the acoustic source and description of specific actions that ensued, the behavior of the animal(s), any observed changes in behavior before and after implementation of mitigation, and if shutdown was implemented, the length of time before any subsequent ramp-up of the acoustic source. If required mitigation was not implemented, PSOs should record a description of the circumstances. At a minimum, the following information must be recorded:

1. BOEM Permit/Plan number;
2. Vessel names (source vessel and other vessels associated with survey), vessel size and type, maximum speed capability of vessel, port of origin, and call signs;
3. PSO names and affiliations;
4. Dates of departures and returns to port with port name;
5. Date and participants of PSO briefings (as discussed in General Requirements. 2);
6. Dates and times (Greenwich Mean Time) of survey effort and times corresponding with PSO effort;
7. Vessel location (latitude/longitude) when survey effort began and ended and vessel location at beginning and end of visual PSO duty shifts;
8. Vessel heading and speed at beginning and end of visual PSO duty shifts and upon any line change;
9. Environmental conditions while on visual survey (at beginning and end of PSO shift and whenever conditions changed significantly), including BSS and any other relevant weather conditions including cloud cover, fog, sun glare, and overall visibility to the horizon;
10. Factors that may have contributed to impaired observations during each PSO shift change or as needed as environmental conditions changed (e.g., vessel traffic, equipment malfunctions);
11. Survey activity information, such as acoustic source power output while in operation, number and volume of airguns operating in the array, tow depth of the array, and any other notes of significance (i.e., pre-clearance, ramp-up, shutdown, testing, shooting, ramp-up completion, end of operations, streamers, etc.); and
12. Upon visual observation of any protected species, the following information:
 - a. Watch status (sighting made by PSO on/off effort, opportunistic, crew, alternate vessel/platform);
 - b. PSO who sighted the animal;
 - c. Time of sighting;
 - d. Vessel location (coordinates) at time of sighting;
 - e. Water depth;
 - f. Direction of vessel's travel (compass direction);
 - g. Direction of animal's travel relative to the vessel;
 - h. Pace of the animal;

- i. Estimated distance to the animal and its heading relative to vessel at initial sighting;
 - j. Identification of the animal (e.g., genus/species, lowest possible taxonomic level, or unidentified), PSO confidence in identification, and the composition of the group if there is a mix of species;
 - k. Estimated number of animals (high/low/best);
 - l. Estimated number of animals by cohort (adults, juveniles, group composition, etc.);
 - m. Description (as many distinguishing features as possible of each individual seen, including length, shape, color, pattern, scars or markings, shape and size of dorsal fin, shape of head, and blow characteristics);
 - n. Detailed behavior observations (e.g., number of blows/breaths, number of surfaces, breaching, spyhopping, diving, feeding, traveling; as explicit and detailed as possible; note any observed changes in behavior), including an assessment of behavioral responses to survey activity;
 - o. Animal's closest point of approach (CPA) and/or closest distance from any element of the acoustic source;
 - p. Platform activity at time of sighting (e.g., deploying, recovering, testing, shooting, data acquisition, other); and
 - q. Description of any actions implemented in response to the sighting (e.g., delays, shutdown, ramp-up) and time and location of the action.
13. If a marine mammal is detected while using the PAM system, the following information should be recorded:
- a. An acoustic encounter identification number, and whether the detection was linked with a visual sighting;
 - b. Date and time when first and last heard;
 - c. Types and nature of sounds heard (e.g., clicks, whistles, creaks, burst pulses, continuous, sporadic, strength of signal);
 - d. Any additional information recorded such as water depth of the hydrophone array, bearing of the animal to the vessel (if determinable), species or taxonomic group (if determinable), spectrogram screenshot, and any other notable information.

Deep Penetration Seismic Survey Protocols

Visual Monitoring

1. During survey operations (e.g., any day on which use of the acoustic source is planned to occur, and whenever the acoustic source is in the water, whether activated or not), a minimum of two visual PSOs must be on duty and conducting visual observations at all times during daylight hours (i.e., from 30 minutes prior to sunrise through 30 minutes following sunset).
2. Visual monitoring must begin no less than 30 minutes prior to ramp-up and must

continue until one hour after use of the acoustic source ceases or until 30 minutes past sunset.

3. Visual PSOs shall coordinate to ensure 360° visual coverage around the vessel from the most appropriate observation posts, and shall conduct visual observations using binoculars and the naked eye while free from distractions and in a consistent, systematic, and diligent manner.
4. PSOs shall establish and monitor applicable exclusion and buffer zones. These zones shall be based upon the radial distance from the edges of the airgun array (rather than being based on the center of the array or around the vessel itself). During use of the acoustic source (i.e., anytime the acoustic source is active, including ramp-up), occurrences of protected species within the buffer zone (but outside the exclusion zone) should be communicated to the operator to prepare for the potential shutdown for marine mammals (or voluntary pause for other non-marine mammal protected species [e.g., sea turtles] if being employed) of the acoustic source.
5. Visual PSOs shall immediately communicate all observations to the on duty acoustic PSO(s), including any determination by the PSO regarding species identification, distance, and bearing and the degree of confidence in the determination.
6. Any observations of protected species by crew members aboard any vessel associated with the survey shall be relayed to the PSO team.
7. During good conditions (e.g., daylight hours; Beaufort sea state (BSS) 3 or less), visual PSOs shall conduct observations when the acoustic source is not operating for comparison of sighting rates and behavior with and without use of the acoustic source and between acquisition periods, to the maximum extent practicable.
8. Visual PSOs may be on watch for a maximum of two consecutive hours followed by a break of at least one hour between watches and may conduct a maximum of 12 hours of observation per 24-hour period. Combined observational duties (visual and acoustic but not at same time) may not exceed 12 hours per 24-hour period for any individual PSO. NMFS may grant an exception for LOA applications that demonstrate such a “two hours on/one hour off” duty cycle is not practicable, in which case visual PSOs will be subject to a maximum of four consecutive hours on watch followed by a break of at least two hours between watches. Combined observational duties (visual and acoustic but not at the same time) must not exceed 12 hours per 24-hour period for any individual PSO

Acoustic Monitoring

1. Applicants must provide a PAM plan to NMFS according to the MMPA authorization including description of the hardware and software proposed for use prior to proceeding with any survey where PAM is required. The source vessel must use a towed PAM system at all times when operating in waters deeper than 100 m, which

must be monitored by at a minimum one on duty acoustic PSO beginning at least 30 minutes prior to ramp-up, at all times during use of the acoustic source, and until one hour after use of the acoustic source ceases. “PAM system” refers to calibrated hydrophone arrays with full system redundancy to detect, identify, and estimate distance and bearing to vocalizing cetaceans, coupled with appropriate software to aid monitoring and listening by a PAM operator skilled in bioacoustics analysis and computer system specifications capable of running appropriate software. The PAM system must have at least one calibrated hydrophone (per each deployed hydrophone type and/or set) sufficient for determining whether background noise levels on the towed PAM system are sufficiently low to meet performance expectations).

2. Acoustic PSOs shall immediately communicate all detections to visual PSOs, when visual PSOs are on duty, including any determination by the PSO regarding species identification, distance, and bearing and the degree of confidence in the determination.
3. Acoustic PSOs may be on watch for a maximum of four consecutive hours followed by a break of at least two hours between watches and may conduct a maximum of 12 hours of observation per 24-hour period. Combined observational duties (acoustic and visual but not at same time) may not exceed 12 hours per 24-hour period for any individual PSO.
4. Survey activity may continue for 30 minutes when the PAM system malfunctions or is damaged, while the PAM operator diagnoses the issue. If the diagnosis indicates that the PAM system must be repaired to solve the problem, operations may continue for an additional two hours without acoustic monitoring during daylight hours only under the following conditions:
 - a. Sea state is less than or equal to BSS 4;
 - b. No marine mammals (excluding delphinids) detected solely by PAM in the applicable exclusion zone in the previous two hours;
 - c. NMFS and BSEE are notified via email (nmfs.psoreview@noaa.gov and protectedspecies@bsee.gov, respectively) as soon as practicable with the time and location in which operations began occurring without an active PAM system; and
 - d. Operations with an active acoustic source, but without an operating PAM system, do not exceed a cumulative total of four hours in any 24-hour period.

Pre-clearance and Ramp-up

The intent of pre-clearance observation (30 minutes) is to ensure no protected species are observed within the exclusion zones, and buffer zone if applicable (i.e., only when the exclusion zone is equal to 500 meters, see Definitions section for details on when the buffer

zone is not applicable), prior to the beginning of ramp-up. During pre-clearance is the only time observations of protected species in the buffer zone would prevent operations (i.e., the beginning of ramp-up). The intent of ramp-up is to warn protected species of pending seismic operations and to allow sufficient time for those animals to leave the immediate vicinity. A ramp-up procedure, involving a step-wise increase in the number of airguns firing and total array volume until all operational airguns are activated and the full volume is achieved, is required at all times as part of the activation of the acoustic source. All operators must adhere to the following pre-clearance and ramp-up requirements, which are applicable to both marine mammals and sea turtles:

1. The operator must notify a designated PSO of the planned start of ramp-up as agreed upon with the lead PSO; the notification time should not be less than 60 minutes prior to the planned ramp-up.
2. Ramp-ups shall be scheduled so as to minimize the time spent with the source activated prior to reaching the designated run-in.
3. A designated PSO must be notified again immediately prior to initiating ramp-up procedures and the operator must receive confirmation from the PSO to proceed.
4. Ramp-up may not be initiated if any marine mammal or sea turtle is within the applicable exclusion or buffer zone. If a marine mammal or sea turtle is observed within the applicable exclusion zone or the buffer zone during the 30 minute pre-clearance period, ramp-up may not begin until the animal(s) has been observed exiting the zones or until an additional time period has elapsed with no further sightings (15 minutes for small odontocetes and 30 minutes for all other species including sea turtles).
5. Ramp-up shall begin by activating a single airgun of the smallest volume in the array and shall continue in stages by doubling the number of active elements at the commencement of each stage, with each stage of approximately the same duration. Duration shall not be less than 20 minutes. The operator must provide information to the PSO documenting that appropriate procedures were followed.
6. PSOs must monitor the exclusion and buffer zones during ramp-up, and ramp-up must cease and the source must be shut down upon observation of a marine mammal or sea turtle within the applicable exclusion zone. Once ramp-up has begun, observations of marine mammals and sea turtles within the buffer zone do not require shutdown, or voluntarily pause for other non-marine mammal protected species (e.g., sea turtles) if being employed, but such observation shall be communicated to the operator to prepare for the potential shutdown, or voluntarily pause if being employed.
7. Ramp-up may occur at times of poor visibility, including nighttime, if appropriate acoustic monitoring has occurred with no detections in the 30 minutes prior to beginning ramp-up. Acoustic source activation may only occur at times of poor

visibility where operational planning cannot reasonably avoid such circumstances.

8. If the acoustic source is shut down for brief periods (i.e., less than 30 minutes) for reasons other than implementation of prescribed mitigation (e.g., mechanical difficulty), it may be activated again without ramp-up if PSOs have maintained constant visual and/or acoustic observation and no visual detections of marine mammals or sea turtles have occurred within the applicable exclusion zone and no acoustic detections of marine mammals have occurred. For any longer shutdown, pre-clearance observation and ramp-up are required. For any shutdown at night or in periods of poor visibility (e.g., BSS 4 or greater), ramp-up is required, but if the shutdown period was brief and constant observation was maintained, pre-clearance watch of 30 min is not required.
9. Testing of the acoustic source involving all elements requires ramp-up. Testing limited to individual source elements or strings does not require ramp-up but does require pre-clearance observation period.

Shutdown

For non-marine mammal protected species (e.g., sea turtles), shutdowns are not required. However, the BOEM Permit or authorized Plan and MMPA authorization (as applicable) holder may employ a voluntary pause during which the visual PSO would request that the operator voluntarily pause the airgun array for six shots if a non-marine mammal protected species is observed within the exclusion zone (within 500 meters) during active airgun use, to let the animal float past the array while it is inactive. For marine mammals, all operators must adhere to the following shutdown requirements:

1. Any PSO on duty has the authority to delay the start of survey operations or to call for shutdown of the acoustic source if a marine mammal is detected within the applicable exclusion zone.
2. The operator must establish and maintain clear lines of communication directly between PSOs on duty and crew controlling the acoustic source to ensure that shutdown, and voluntary pause commands (optional for other protected species) are conveyed swiftly while allowing PSOs to maintain watch.
3. When both visual and acoustic PSOs are on duty, all detections must be immediately communicated to the remainder of the on-duty PSO team for potential verification of visual observations by the acoustic PSO or of acoustic detections by visual PSOs.
4. Two exclusion zones are defined, depending on the species and context. A standard exclusion zone encompassing the area at and below the sea surface out to a radius of 500 meters from the edges of the airgun array (0-500 m) is defined. An extended 1,500-m exclusion zone must be applied upon detection (visual or acoustic) of a baleen whale, sperm whale, beaked whale or *Kogia* spp. within the zone.
5. When the airgun array is active (i.e., any time one or more airguns is active, including during ramp-up) and (1) a marine mammal appears within or enters the applicable exclusion zone and/or (2) a marine mammal (excluding delphinids) is detected acoustically and localized within the applicable exclusion zone, the acoustic source must be shut down. When shutdown is called for by a PSO, the acoustic source must be

immediately deactivated and any dispute resolved only following deactivation.

6. The shutdown requirement is waived for dolphins of the following genera:
Steno, *Tursiops*, *Stenella*, and *Lagenodelphis*.
 - a. If a small delphinid (individual of the Family Delphinidae, which includes the aforementioned dolphin genera), is acoustically detected and localized within the exclusion zone, no shutdown is required unless the acoustic PSO or a visual PSO confirms the individual to be of a genera other than those listed above, in which case a shutdown is required.
7. If there is uncertainty regarding identification (i.e., whether the observed marine mammal(s) belongs to one of the delphinid genera for which shutdown is waived or one of the species with a larger exclusion zone), visual PSOs may use best professional judgment in making the decision to call for a shutdown.
8. Upon implementation of shutdown, the source may be reactivated after the marine mammal(s) has been observed exiting the applicable exclusion zone (i.e., animal is not required to fully exit the buffer zone where applicable) or following a 30-minute clearance period with no further observation of the marine mammal(s).

Time-area closure

From January 1 through May 31, no use of airguns may occur shoreward of the 20-m isobaths and between 90-84° W

Shallow penetration protocols

1. The requirements defined for deep penetration surveys shall be followed, with the following exceptions:
 - a. PAM is not required for shallow penetration surveys.
 - b. Ramp-up for small airgun arrays must follow the procedure described above for large airgun arrays, but may occur over an abbreviated period of time. Ramp-up is not required for surveys using only a single airgun. For sub-bottom profilers, power should be increased as feasible to effect a ramp-up.
 - c. Two exclusion zones are defined, depending on the species and context. A standard exclusion zone encompassing the area at and below the sea surface out to a radius of 100 meters from the edges of the airgun array (if used) or from the acoustic source (0-100 m) is defined. An extended 500-m exclusion zone must be applied upon detection (visual or acoustic) of a baleen whale, sperm whale, beaked whale or *Kogia* spp. within the zone.
 - d. The buffer zone encompasses the area at and below the sea surface from the edge of the 0-100 meter exclusion zone out to a radius of 200 meters from the edges of the airgun array (if used) or from the acoustic source (100-200 meters). The buffer zone is not applicable when the exclusion zone is greater than 100 meters.

Non-Airgun High-Resolution Geophysical (HRG) Protocol

Non-airgun HRG surveys are conducted in leases and along pipeline routes to evaluate the potential for geohazards, archaeological resources, and certain types of benthic communities. Non-airgun HRG sources include but are not limited to side-scan sonars, boomers, sparkers (in limited situations) and compressed high-intensity radiated pulse (CHIRP) sub bottom profilers (in limited situations), and single-beam or multibeam depth sounders.

Non-Airgun HRG Surveys with Frequencies ≥ 180 kHz

Acoustic sources do not require detailed analyses because the frequency is outside the general hearing range of marine mammals.

Non-Airgun HRG Surveys with Frequencies < 180 kHz

For all non-airgun HRG surveys in which one or more active acoustic sound sources are operating at < 180 kHz, the requirements defined for shallow penetration surveys shall be followed, with the following exceptions:

1. Pre-clearance watch is required for a period of 30 minutes and over a 200-m radius from the acoustic source.
2. When operating in waters deeper than 100-m, during survey operations (*e.g.*, any day on which use of the acoustic source is planned to occur, and whenever the acoustic source is in the water, whether activated or not), a minimum of one trained and experienced independent PSO must be on duty and conducting visual observations at all times during daylight hours (*i.e.*, from 30 minutes prior to sunrise through 30 minutes following sunset).
3. When operating in waters shallower than 100-m, a minimum of one trained visual PSO, which may be a crew member, must be employed. PSOs employed during shallow-water HRG surveys are only required during the pre-clearance period.
4. PSOs are not required during survey operations in which the active acoustic source(s) are deployed on an autonomous underwater vehicle.
5. PAM is not required for HRG surveys. Shutdowns are not required for HRG surveys.

Entanglement and Entrainment Risk Reduction

Nodal Survey Requirements

To avoid the risk of entanglement, lessees and operators conducting surveys using ocean-bottom nodes or similar gear must:

1. Use negatively buoyant coated wire-core tether cable;
2. Ensure any cables/lines are designed to be rigid;

3. Retrieve all lines immediately following completion of the survey; and
4. Attach acoustic pingers directly to the coated tether cable; acoustic releases should not be used.

Reporting

1. The BOEM Permit/Plan holder shall submit interim reports (see Data Collection section for details) on the 1st of each month to BSEE (protectedspecies@bsee.gov) detailing all protected species observations with closest approach distance. The MMPA authorization (as applicable) and BOEM Permit/Plan holder shall submit a draft comprehensive report to BOEM/BSEE (protectedspecies@boem.gov and protectedspecies@bsee.gov) and NMFS (nmfs.psoreview@noaa.gov) on all activities and monitoring results within 90 days of the completion of the survey or expiration of the MMPA authorization (as applicable) or BOEM Permit/Plan, whichever comes sooner, or if an issued MMPA authorization is valid for greater than one year, the summary report must be submitted on an annual basis. The report must describe all activities conducted and sightings of protected species near the activities, must provide full documentation of methods, results, and interpretation pertaining to all monitoring, and must summarize the dates and locations of survey operations and all protected species sightings (dates, times, locations, activities, associated survey activities, and information regarding locations where the acoustic source was used). For operations requiring the use of PAM, the report must include a validation document concerning the use of PAM, which should include necessary noise validation diagrams and demonstrate whether background noise levels on the PAM deployment limited achievement. The draft report shall also include geo-referenced time-stamped vessel track lines for all time periods during which airguns were operating. Track lines should include points recording any change in airgun status (e.g., when the airguns began operating, when they were turned off, or when they changed from full array to single gun or vice versa). GIS files shall be provided in ESRI shapefile format and include the UTC date and time, latitude in decimal degrees, and longitude in decimal degrees. All coordinates shall be referenced to the WGS84 geographic coordinate system. In addition to the report, all raw observational data shall be made available to BOEM/BSEE and NMFS. The report must summarize the information submitted in interim monthly reports as well as additional data collected as described above in *Data Collection* and the MMPA authorization (as applicable). The draft report must be accompanied by a certification from the lead PSO as to the accuracy of the report, and the lead PSO may submit directly to BOEM/BSEE and NMFS a statement concerning implementation and effectiveness of the required mitigation and monitoring. A final report must be submitted within 30 days following resolution of any comments on the draft report.
2. Reporting injured or dead protected species:
The MMPA authorization (as applicable) and BOEM Permit/Plan holder must report

sightings of any injured or dead aquatic protected species immediately, regardless of the cause of injury or death. For reporting dead or injured marine mammals, refer to the reporting requirements specified in the MMPA authorization (as applicable), associated with the activity being conducted, and Appendix C

References

Baker, K., D. Epperson, G. Gitschlag, H. Goldstein, J. Lewandowski, K. Skrupky, B. Smith, and T. Turk. 2013. National standards for a protected species observer and data management program: A model using geological and geophysical surveys. Technical Memorandum NMFS-OPR-49, Office of Protected Resources, National Marine Fisheries Service, National Oceanic and Atmospheric Administration; Bureau of Ocean Energy Management, U.S. Department of the Interior; Bureau of Safety and Environmental Enforcement, U.S. Department of the Interior, Silver Spring, Maryland.

Appendix C. Vessel Strike Avoidance and Injured/Dead Aquatic Protected Species Reporting Protocols

This Appendix has been revised as of April 26, 2021 and replaces the original Appendix C (dated March 13, 2020). These protocols will be implemented by the Bureau of Ocean Energy Management (BOEM) and the Bureau of Safety and Environmental Enforcement (BSEE) through non-discretionary conditions of approval (COA) applied programmatically to BOEM/BSEE permitted activities (see Attachment 1 to the amended Incidental Take Statement), and provide guidelines to operators in complying with the Endangered Species Act (ESA; 16 U.S.C. §§ 1531-1544) and Marine Mammal Protection Act (MMPA; 16 U.S.C. §§1361- 1423h). The measures contained herein apply to all seismic surveys approved by BOEM and associated with the federally regulated oil and gas program in the Gulf of Mexico.

Aquatic Protected Species Identification

Crew and supply vessel personnel should use a Gulf of Mexico reference guide that includes identifying information on marine mammals, sea turtles, and other marine protected species (i.e., Endangered Species Act listed species such as Gulf sturgeon, giant manta ray, or oceanic whitetip shark; hereafter collectively termed “other aquatic protected species”) that may be encountered in the Gulf of Mexico Outer Continental Shelf (OCS). Vessel operators must comply with the below measures except under extraordinary circumstances when the **safety of the vessel or crew is in doubt or the safety of life at sea is in question.**

Vessel Strike Avoidance

1. Vessel operators and crews must maintain a vigilant watch for all aquatic protected species and slow down, stop their vessel, or alter course, as appropriate and regardless of vessel size, to avoid striking any protected species. A single aquatic protected species at the surface may indicate the presence of submerged animals in the vicinity of the vessel; therefore, precautionary measures should always be exercised. A visual observer aboard the vessel must monitor a vessel strike avoidance zone (species-specific distances detailed below) around the vessel according to the parameters stated below, to ensure the potential for strike is minimized. Visual observers monitoring the vessel strike avoidance zone can be either third-party observers or crew members (e.g., captain), but crew members responsible for these duties must be provided sufficient training to distinguish aquatic protected species to broad taxonomic groups, as well as those specific species detailed further below.
2. Vessel speeds must also be reduced to 10 knots or less when mother/calf pairs, pods, or large assemblages (greater than three) of any marine mammal are observed near a vessel.

3. All vessels must maintain a minimum separation distance of 100 meters (m) from sperm whales, and 500 m from any baleen whale to specifically protect the Gulf of Mexico Bryde's whale.
4. All vessels must, to the maximum extent practicable, attempt to maintain a minimum separation distance of 50 meters from all "other aquatic protected species" including sea turtles, with an exception made for those animals that approach the vessel.
5. When aquatic protected species are sighted while a vessel is underway, the vessel should take action as necessary to avoid violating the relevant separation distance (e.g., attempt to remain parallel to the animal's course, avoid excessive speed or abrupt changes in direction until the animal has left the area). If aquatic protected species are sighted within the relevant separation distance, the vessel should reduce speed and shift the engine to neutral, not engaging the engines until animals are clear of the area. This does not apply to any vessel towing gear (e.g., source towed array and site clearance trawling).
6. Any BOEM/BSEE-authorized or -permitted activity occurring within the Eastern Planning Area will be subject to a step-down review with NMFS under the attached 2020 biological opinion on BOEM Oil and Gas Program Activities in the Gulf of Mexico.

The above requirements do not apply in any case where compliance would create an imminent and serious threat to a person or vessel or to the extent that a vessel is restricted in its ability to maneuver and, because of that restriction, is unable to comply.

Injured/Dead Protected Species Reporting

The measures below have been revised from the original measures (contained in the Appendices to the biological opinion dated March 13, 2020) in accordance with the revised proposed action (see Attachments 1 and 2 to the amended ITS).

At all times, vessel operators must report sightings of any injured or dead aquatic protected species immediately, regardless of whether the injury or death was caused by the operator's vessel. If the injury or death was caused by a collision with the operator's vessel, the operator must immediately report the incident to NMFS by email at nmfs.psoreview@noaa.gov and must also immediately report the incident to the appropriate NMFS contact below for 24 hour response. The operator must further notify BOEM and BSEE within 24 hours of the strike by email to protectedspecies@boem.gov and protectedspecies@bsee.gov. The report must include the following information:

1. Time, date, and location (latitude/longitude) of the incident;
2. Species identification (if known) or description of the animal(s) involved;
3. Vessel's speed during and leading up to the incident;
4. Vessel's course/heading and what operations were being conducted (if applicable);
5. Status of all sound sources in use;

6. Description of avoidance measures/requirements that were in place at the time of the strike and what additional measures were taken, if any, to avoid strike;
7. Environmental conditions (e.g., wind speed and direction, Beaufort sea state, cloud cover, visibility) immediately preceding the strike;
8. Estimated size and length of animal that was struck;
9. Description of the behavior of the marine mammal immediately preceding and following the strike;
10. If available, description of the presence and behavior of any other marine mammals immediately preceding the strike;
11. Estimated fate of the animal (e.g., dead, injured but alive, injured and moving, blood or tissue observed in the water, status unknown, disappeared); and
12. To the extent practicable, photographs or video footage of the animal(s).

In the event that any of the following occur at any time, immediate reporting of the incident is required, after personnel and/or diver safety is ensured:

- Entanglement or entrapment of a protected species (i.e., an animal is entangled in a line or cannot or does not leave a moon pool of its own volition).
- Injury of a protected species (e.g., the animal appears injured or lethargic).
- Interaction or contact with equipment by a protected species.
- Any observation of a leatherback sea turtle within a moon pool (regardless of whether it appears injured, or an interaction with equipment or entanglement/entrapment is observed).

As soon as personnel and/or diver safety is ensured, any of the incidents listed above must be reported to NMFS by contacting the appropriate expert for 24-hr response. If an immediate response is not received, the operator must keep trying until contact is made. Any failed attempts should be documented. Contact information for reporting is as follows:

- Marine mammals: contact Southeast Region's Marine Mammal Stranding Hotline at 1-877-433-8299.
- Sea turtles: contact NMFS Veterinary Medical Officer at 352-283-3370. If no answer, contact (301) 301-3061. This includes the immediate reporting of any observation of a leatherback sea turtle within a moon pool.
- Other protected species (e.g., giant manta ray, oceanic whitetip shark, or Gulf sturgeon): contact the ESA Section 7 biologist at 301-427-8413.

The report must include the following information:

1. Time, date, water depth and location (latitude/longitude) of the first discovery (and updated location information if known and applicable);
2. Name, type, and call sign of the vessel in which the event occurred;
3. Equipment being utilized at time of observation;
4. Species identification (if known) or description of the animal(s) involved;
5. Approximate size of animal;
6. Condition of the animal(s) during the event and any observed injury / behavior;
7. photographs or video footage of the animal(s), if able; and
8. General narrative and timeline describing events that took place.

After the appropriate contact(s) have been made for guidance/assistance as described above, the operator may call BSEE at 985-722-7902 (24 hours/day) for questions or additional guidance on recovery assistance needs (if still required) and continued monitoring requirements. The operator may also contact this number if a timely response from the appropriate contact(s) listed above were not received.



UNITED STATES DEPARTMENT OF COMMERCE
National Oceanic and Atmospheric Administration
NATIONAL MARINE FISHERIES SERVICE
1315 East-West Highway
Silver Spring, Maryland 20910

LETTER OF AUTHORIZATION

Shell Offshore Inc. and its designees are hereby authorized under section 101(a)(5)(A) of the Marine Mammal Protection Act (MMPA; 16 U.S.C. 1371(a)(5)(A)) to take marine mammals incidental to geophysical survey activities in the Gulf of Mexico, subject to the provisions of the MMPA and the Regulations Governing Taking Marine Mammals Incidental to Geophysical Survey Activities in the Gulf of Mexico (50 CFR Part 217, Subpart S) (Regulations).

1. This Letter of Authorization (LOA) is valid from January 1, 2022, to August 31, 2022.
2. This LOA authorizes take incidental to the specified geophysical survey activities (3D ocean bottom node survey of Mississippi Canyon Lease Block 890 and Atwater Canyon and portions of the surrounding approximately 36 lease blocks) described in the LOA request.
3. General Conditions
 - (a) A copy of this LOA must be in the possession of the Holder of the Authorization (Holder), vessel operator, other relevant personnel, the lead protected species observer (PSO), and any other relevant designees operating under the authority of the LOA.
 - (b) The species and/or stocks authorized for taking are listed in Table 1. Authorized take, by Level A and Level B harassment only, is limited to the species and numbers listed in Table 1.
 - (c) The taking by serious injury or death of any of the species listed in Table 1 or any taking of any other species of marine mammal is prohibited and may result in the modification, suspension, or revocation of this IHA. Any taking exceeding the authorized amounts listed in Table 1 is prohibited and may result in the modification, suspension, or revocation of this IHA.
 - (d) The Holder must instruct relevant vessel personnel with regard to the authority of the protected species monitoring team (PSO team), and must ensure that relevant vessel personnel and PSO team participate in a joint onboard briefing, led by the vessel operator and lead PSO, prior to beginning work to ensure that responsibilities, communication procedures, protected species monitoring protocols, operational procedures, and LOA requirements are clearly understood. This briefing must be repeated when relevant new personnel join the survey operations before work involving those personnel commences.
 - (e) The acoustic source must be deactivated when not acquiring data or preparing to acquire data, except as necessary for testing. Unnecessary use of the acoustic source must be avoided. Notified operational capacity (i.e., total array volume)



(not including redundant backup airguns) must not be exceeded during the survey, except where unavoidable for source testing and calibration purposes. All occasions where activated source volume exceeds notified operational capacity must be communicated to the PSO(s) on duty and fully documented. The lead PSO must be granted access to relevant instrumentation documenting acoustic source power and/or operational volume.

(f) PSO requirements:

- i. LOA-holders must use independent, dedicated, qualified PSOs, meaning that the PSOs must be employed by a third-party observer provider, must have no tasks other than to conduct observational effort, collect data, and communicate with and instruct relevant vessel crew with regard to the presence of protected species and mitigation requirements (including brief alerts regarding maritime hazards), and must be qualified pursuant to section 5(a) of this LOA. Acoustic PSOs are required to complete specialized training for operating passive acoustic monitoring (PAM) systems and are encouraged to have familiarity with the vessel on which they will be working. PSOs may act as both acoustic and visual observers (but not simultaneously), so long as they demonstrate that their training and experience are sufficient to perform each task.
- ii. The Holder must submit PSO resumes for NMFS review and approval prior to commencement of the survey (submit to nmfs.psoreview@noaa.gov). Resumes should include dates of training and any prior NMFS approval, as well as dates and description of last experience, and must be accompanied by information documenting successful completion of an acceptable training course. NMFS is allowed one week to approve PSOs from the time that the necessary information is received by NMFS, after which PSOs meeting the minimum requirements will automatically be considered approved.
- iii. At least one visual PSO and two acoustic PSOs aboard each acoustic source vessel must have a minimum of 90 days at-sea experience working in those roles, respectively, with no more than eighteen months elapsed since the conclusion of the at-sea experience. One visual PSO with such experience must be designated as the lead for the entire PSO team. The lead must coordinate duty schedules and roles for the PSO team and serve as the primary point of contact for the vessel operator. (Note that the responsibility of coordinating duty schedules and roles may instead be assigned to a shore-based, third-party monitoring coordinator.) To the maximum extent practicable, the lead PSO must devise the duty schedule such that experienced PSOs are on duty with those PSOs with appropriate training but who have not yet gained relevant experience.

4. Mitigation Requirements

(a) Visual monitoring requirements:

- i. During survey operations (i.e., any day on which use of the acoustic source is planned to occur, and whenever the acoustic source is in the water, whether activated or not), a minimum of two PSOs must be on duty and conducting visual observations at all times during daylight hours (i.e., from 30 minutes prior to sunrise through 30 minutes following sunset).
- ii. Visual monitoring must begin not less than 30 minutes prior to ramp-up and must continue until one hour after use of the acoustic source ceases or until 30 minutes past sunset.
- iii. Visual PSOs must coordinate to ensure 360° visual coverage around the vessel from the most appropriate observation posts, and must conduct visual observations using binoculars and the naked eye while free from distractions and in a consistent, systematic, and diligent manner.
- iv. Visual PSOs must immediately communicate all observations of marine mammals to the on-duty acoustic PSO, including any determination by the PSO regarding species identification, distance, and bearing and the degree of confidence in the determination.
- v. Any observations of marine mammals by crew members aboard any vessel associated with the survey must be relayed to the PSO team.
- vi. During good conditions (e.g., daylight hours; Beaufort sea state (BSS) 3 or less), visual PSOs must conduct observations when the acoustic source is not operating for comparison of sighting rates and behavior with and without use of the acoustic source and between acquisition periods, to the maximum extent practicable.
- vii. Visual PSOs may be on watch for a maximum of two consecutive hours followed by a break of at least one hour between watches and may conduct a maximum of 12 hours of observation per 24-hour period. NMFS may grant an exception for LOA applicants that demonstrate such a “two hours on/one hour off” duty cycle is not practicable, in which case visual PSOs will be subject to a maximum of four consecutive hours on watch followed by a break of at least two hours between watches. Combined observational duties (visual and acoustic but not at the same time) must not exceed 12 hours per 24-hour period for any individual PSO.

(b) Acoustic monitoring requirements:

- i. All source vessels must use a towed PAM system at all times when operating in waters deeper than 100 m, which must be monitored by a

minimum of one acoustic PSO beginning at least 30 minutes prior to ramp-up, at all times during use of the acoustic source, and until one hour after use of the acoustic source ceases. "PAM system" refers to calibrated hydrophone arrays with full system redundancy to detect, identify, and estimate distance and bearing to vocalizing cetaceans, coupled with appropriate software to aid monitoring and listening by a PAM operator skilled in bioacoustics analysis and computer system specifications capable of running appropriate software. The PAM system must have at least one calibrated hydrophone (per each deployed hydrophone type and/or set) sufficient for determining whether background noise levels on the towed PAM system are sufficiently low to meet performance expectations. Applicants must provide a PAM plan including description of the hardware and software proposed for use prior to proceeding with any survey where PAM is required.

- ii. Acoustic PSOs must immediately communicate all detections of marine mammals to visual PSOs (when visual PSOs are on duty), including any determination by the PSO regarding species identification, distance, and bearing, and the degree of confidence in the determination.
- iii. Acoustic PSOs may be on watch for a maximum of four consecutive hours followed by a break of at least two hours between watches, and may conduct a maximum of 12 hours of observation per 24-hour period. Combined observational duties (visual and acoustic but not at the same time) must not exceed 12 hours per 24-hour period for any individual PSO.
- iv. Survey activity may continue for 30 minutes when the PAM system malfunctions or is damaged, while the PAM operator diagnoses the issue. If the diagnosis indicates that the PAM system must be repaired to solve the problem, operations may continue for an additional two hours without acoustic monitoring during daylight hours only under the following conditions:
 - (A) Sea state is less than or equal to BSS 4;
 - (B) No marine mammals (excluding delphinids) detected solely by PAM in the applicable exclusion zone in the previous two hours;
 - (C) NMFS is notified via email as soon as practicable with the time and location in which operations began occurring without an active PAM system; and
 - (D) Operations with an active acoustic source, but without an operating PAM system, do not exceed a cumulative total of four hours in any 24-hour period.

- (c) PSOs must establish and monitor applicable exclusion and buffer zones. These zones must be based upon the radial distance from the edges of the airgun array (rather than being based on the center of the array or around the vessel itself). During use of the acoustic source (i.e., anytime the acoustic source is active, including ramp-up), occurrence of marine mammals within the relevant buffer zone (but outside the exclusion zone) should be communicated to the operator to prepare for the potential shutdown of the acoustic source.
- i. Two exclusion zones are defined, depending on the species and context. A standard exclusion zone encompassing the area at and below the sea surface out to a radius of 500 meters from the edges of the airgun array (0-500 m) is defined. For special circumstances (defined at 4(e)(v) of this LOA), the exclusion zone encompasses an extended distance of 1,500 meters (0-1,500 m).
 - ii. During pre-start clearance monitoring (i.e., before ramp-up begins), the buffer zone acts as an extension of the exclusion zone in that observations of marine mammals within the buffer zone would also preclude airgun operations from beginning (i.e., ramp-up). For all marine mammals (except where superseded by the extended 1,500-m exclusion zone), the buffer zone encompasses the area at and below the sea surface from the edge of the 0-500 meter exclusion zone out to a radius of 1,000 meters from the edges of the airgun array (500-1,000 m). The buffer zone is not applicable when the exclusion zone is greater than 500 meters, i.e., the observational focal zone is not increased beyond 1,500 meters.
- (d) A ramp-up procedure, involving a step-wise increase in the number of airguns firing and total active array volume until all operational airguns are activated and the full volume is achieved, is required at all times as part of the activation of the acoustic source. A 30-minute pre-start clearance observation period must occur prior to the start of ramp-up. The Holder must adhere to the following pre-start clearance and ramp-up requirements:
- i. The operator must notify a designated PSO of the planned start of ramp-up as agreed upon with the lead PSO; the notification time should not be less than 60 minutes prior to the planned ramp-up.
 - ii. Ramp-ups must be scheduled so as to minimize the time spent with source activated prior to reaching the designated run-in.
 - iii. A designated PSO must be notified again immediately prior to initiating ramp-up procedures and the operator must receive confirmation from the PSO to proceed.
 - iv. Ramp-up must not be initiated if any marine mammal is within the

applicable exclusion or buffer zone. If a marine mammal is observed within the exclusion zone or the buffer zone during the 30-minute pre-start clearance period, ramp-up must not begin until the animal(s) has been observed exiting the zones or until an additional time period has elapsed with no further sightings (15 minutes for small delphinids and 30 minutes for all other species).

- v. Ramp-up must begin by activating a single airgun of the smallest volume in the array and shall continue in stages by doubling the number of active elements at the commencement of each stage, with each stage of approximately the same duration. Total duration must not be less than 20 minutes. The operator must provide information to the PSO documenting that appropriate procedures were followed.
 - vi. Ramp-up must cease and the source shut down upon observation of marine mammals within the applicable exclusion zone. Once ramp-up has begun, observations of marine mammals within the buffer zone do not require shutdown.
 - vii. Ramp-up may occur at times of poor visibility, including nighttime, if appropriate acoustic monitoring has occurred with no detections of a marine mammal other than delphinids in the 30 minutes prior to beginning ramp-up. Acoustic source activation may only occur at night where operational planning cannot reasonably avoid such circumstances.
 - viii. If the acoustic source is shut down for brief periods (i.e., less than 30 minutes) for reasons other than implementation of prescribed mitigation (e.g., mechanical difficulty), it may be activated again without ramp-up if PSOs have maintained constant visual and/or acoustic observation and no visual or acoustic detections of any marine mammal have occurred within the applicable exclusion zone. For any longer shutdown, pre-start clearance observation and ramp-up are required. For any shutdown at night or in periods of poor visibility (e.g., BSS 4 or greater), ramp-up is required, but if the shutdown period was brief and constant observation maintained, pre-start clearance watch is not required.
 - ix. Testing of the acoustic source involving all elements requires ramp-up. Testing limited to individual source elements or strings does not require ramp-up but does require the pre-start clearance observation period.
- (e) Shutdown requirements:
- i. Any PSO on duty has the authority to delay the start of survey operations or to call for shutdown of the acoustic source pursuant to the requirements of this subpart.

- ii. The operator must establish and maintain clear lines of communication directly between PSOs on duty and crew controlling the acoustic source to ensure that shutdown commands are conveyed swiftly while allowing PSOs to maintain watch.
 - iii. When both visual and acoustic PSOs are on duty, all detections must be immediately communicated to the remainder of the on-duty PSO team for potential verification of visual observations by the acoustic PSO or of acoustic detections by visual PSOs.
 - iv. When the airgun array is active (i.e., anytime one or more airguns is active, including during ramp-up) and (1) a marine mammal appears within or enters the applicable exclusion zone and/or (2) a marine mammal (excluding delphinids) is detected acoustically and localized within the applicable exclusion zone, the acoustic source must be shut down. When shutdown is called for by a PSO, the acoustic source must be immediately deactivated and any dispute resolved only following deactivation.
 - v. The extended 1,500-m exclusion zone must be applied upon detection (visual or acoustic) of a baleen whale, sperm whale, beaked whale, or *Kogia* spp. within the zone.
 - vi. Shutdown requirements are waived for dolphins of the following genera: *Tursiops*, *Stenella*, *Steno*, and *Lagenodelphis*. If a delphinid is visually detected within the exclusion zone, no shutdown is required unless the PSO confirms the individual to be of a genus other than those listed above, in which case a shutdown is required. Acoustic detection of delphinids does not require shutdown.
 - vii. If there is uncertainty regarding identification or localization, PSOs may use best professional judgment in making the decision to call for a shutdown.
 - viii. Upon implementation of shutdown, the source may be reactivated after the marine mammal(s) has been observed exiting the applicable exclusion zone or following a 30-minute clearance period with no further detection of the marine mammal(s).
- (f) *Entanglement avoidance.* To avoid the risk of entanglement, if conducting surveys using ocean-bottom nodes or similar gear the Holder must:
- i. Use negatively buoyant coated wire-core tether cable;
 - ii. Retrieve all lines immediately following completion of the survey; and

- iii. Attach acoustic pingers directly to the coated tether cable; acoustic releases should not be used.

(g) *Vessel strike avoidance*. The Holder must adhere to the following requirements:

- i. Vessel operators and crews must maintain a vigilant watch for all marine mammals and must slow down, stop their vessel, or alter course, as appropriate and regardless of vessel size, to avoid striking any marine mammal. A visual observer aboard the vessel must monitor a vessel strike avoidance zone around the vessel, which shall be defined according to the parameters stated in this subsection. Visual observers monitoring the vessel strike avoidance zone may be third-party observers (i.e., PSOs) or crew members, but crew members responsible for these duties must be provided sufficient training to distinguish marine mammals from other phenomena and broadly to identify a marine mammal as a baleen whale, sperm whale, or other marine mammal;
- ii. Vessel speeds must be reduced to 10 kn or less when mother/calf pairs, pods, or large assemblages of marine mammals are observed near a vessel;
- iii. All vessels must maintain a minimum separation distance of 500 m from baleen whales;
- iv. All vessels must maintain a minimum separation distance of 100 m from sperm whales;
- v. All vessels must, to the maximum extent practicable, attempt to maintain a minimum separation distance of 50 m from all other marine mammals, with an exception made for those animals that approach the vessel; and
- vi. When marine mammals are sighted while a vessel is underway, the vessel must take action as necessary to avoid violating the relevant separation distance, e.g., attempt to remain parallel to the animal's course, avoid excessive speed or abrupt changes in direction until the animal has left the area. If marine mammals are sighted within the relevant separation distance, the vessel must reduce speed and shift the engine to neutral, not engaging the engines until animals are clear of the area. This does not apply to any vessel towing gear or any vessel that is navigationally constrained.
- vii. These requirements do not apply in any case where compliance would create an imminent and serious threat to a person or vessel or to the extent that a vessel is restricted in its ability to maneuver and, because of the restriction, cannot comply.

5. Monitoring Requirements

(a) PSO qualifications:

- i. PSOs must successfully complete relevant, acceptable training, including completion of all required coursework and passing (80 percent or greater) a written and/or oral examination developed for the training program.
- ii. PSOs must have successfully attained a bachelor's degree from an accredited college or university with a major in one of the natural sciences, a minimum of 30 semester hours or equivalent in the biological sciences, and at least one undergraduate course in math or statistics. The educational requirements may be waived if the PSO has acquired the relevant skills through alternate experience. Requests for such a waiver must be submitted to NMFS and shall include written justification. Requests will be granted or denied (with justification) by NMFS within one week of receipt of submitted information. Alternate experience that may be considered includes, but is not limited to:
 - (A) secondary education and/or experience comparable to PSO duties;
 - (B) previous work experience conducting academic, commercial, or government-sponsored marine mammal surveys; or
 - (C) previous work experience as a PSO; the PSO should demonstrate good standing and consistently good performance of PSO duties.

(b) *Equipment.* The Holder is required to:

- i. Provide PSOs with bigeye binoculars (e.g., 25 x 150; 2.7 view angle; individual ocular focus; height control) of appropriate quality solely for PSO use. These must be pedestal-mounted on the deck at the most appropriate vantage point that provides for optimal sea surface observation, PSO safety, and safe operation of the vessel.
- ii. For each vessel required to use a PAM system, provide a PAM system that has been verified and tested by an experienced acoustic PSO who will be using it during the trip for which monitoring is required;
- iii. Work with the selected third-party observer provider to ensure PSOs have all equipment (including backup equipment) needed to adequately perform necessary tasks, including accurate determination of distance and bearing to observed marine mammals. (Equipment specified in A. through G. below may be provided by an individual PSO, the third-party observer provider, or the LOA-holder, but the LOA-holder is responsible for ensuring PSOs have the proper equipment required to perform the duties specified herein.) Such equipment, at a minimum, must include:

- (A) Reticle binoculars (e.g., 7 x 50) of appropriate quality (at least one per PSO, plus backups);
 - (B) Global Positioning Unit (GPS) (plus backup);
 - (C) Digital camera with a telephoto lens (the camera or lens should also have an image stabilization system) that is at least 300 mm or equivalent on a full-frame single lens reflex (SLR) (plus backup);
 - (D) Compass (plus backup);
 - (E) Radios for communication among vessel crew and PSOs (at least one per PSO, plus backups); and
 - (F) Any other tools necessary to adequately perform necessary PSO tasks.
- (c) *Data collection.* PSOs must use standardized electronic data forms. PSOs must record detailed information about any implementation of mitigation requirements, including the distance of marine mammals to the acoustic source and description of specific actions that ensued, the behavior of the animal(s), any observed changes in behavior before and after implementation of mitigation, and if shutdown was implemented, the length of time before any subsequent ramp-up or activation of the acoustic source. If required mitigation was not implemented, PSOs must record a description of the circumstances. At a minimum, the following information should be recorded:
- i. Vessel names (source vessel and other vessels associated with survey), vessel size and type, maximum speed capability of vessel, port of origin, and call signs;
 - ii. PSO names and affiliations;
 - iii. Dates of departures and returns to port with port name;
 - iv. Dates of and participants in PSO briefings;
 - v. Dates and times (Greenwich Mean Time) of survey effort and times corresponding with PSO effort;
 - vi. Vessel location (latitude/longitude) when survey effort began and ended and vessel location at beginning and end of visual PSO duty shifts;
 - vii. Vessel location at 30-second intervals (if software capability allows) or 5-minute intervals (if location must be manually recorded);

- viii. Vessel heading and speed at beginning and end of visual PSO duty shifts and upon any line change;
- ix. Environmental conditions while on visual survey (at beginning and end of PSO shift and whenever conditions changed significantly), including Beaufort sea state and any other relevant weather conditions including cloud cover, fog, sun glare, and overall visibility to the horizon;
- x. Vessel location when environmental conditions change significantly;
- xi. Factors that may have contributed to impaired observations during each PSO shift change or as needed as environmental conditions change (e.g., vessel traffic, equipment malfunctions);
- xii. Survey activity information, such as acoustic source power output while in operation, number and volume of airguns operating in an array, tow depth of an acoustic source, and any other notes of significance (i.e., pre-start clearance, ramp-up, shutdown, testing, shooting, ramp-up completion, end of operations, streamers, etc.); and
- xiii. Upon visual observation of a marine mammal, the following information:
 - (A) Watch status (sighting made by PSO on/off effort, opportunistic, crew, alternate vessel/platform);
 - (B) PSO who sighted the animal and PSO location (including height above water) at time of sighting;
 - (C) Time of sighting;
 - (D) Vessel coordinates at time of sighting;
 - (E) Water depth;
 - (F) Direction of vessel's travel (compass direction);
 - (G) Speed of the vessel(s) from which the observation was made;
 - (H) Direction of animal's travel relative to the vessel;
 - (I) Pace of the animal;
 - (J) Estimated distance to the animal (and method of estimating distance) and its heading relative to vessel at initial sighting;

- (K) Identification of the animal (e.g., genus/species, lowest possible taxonomic level, or unidentified), PSO confidence in identification, and the composition of the group if there is a mix of species;
 - (L) Estimated number of animals (high/low/best);
 - (M) Estimated number of animals by cohort (adults, juveniles, group composition, etc.);
 - (N) Description (as many distinguishing features as possible of each individual seen, including length, shape, color, pattern, scars or markings, shape and size of dorsal fin, shape of head, and blow characteristics);
 - (O) Detailed behavior observations (e.g., number of blows/breaths, number of surfaces, breaching, spyhopping, diving, feeding, traveling; as explicit and detailed as possible; note any observed changes in behavior), including an assessment of behavioral responses to survey activity;
 - (P) Animal's closest point of approach (CPA) and/or closest distance from any element of the acoustic source;
 - (Q) Platform activity at time of sighting (e.g., deploying, recovering, testing, shooting, data acquisition, other); and
 - (R) Description of any actions implemented in response to the sighting (e.g., delays, shutdown, ramp-up) and time and location of the action.
- xiv. Upon acoustic detection of a marine mammal using a PAM system, the following information:
- (A) An acoustic encounter identification number, and whether the detection was linked with a visual sighting;
 - (B) Date and time when first and last heard;
 - (C) Types and nature of sounds heard (e.g., clicks, whistles, creaks, burst pulses, continuous, sporadic, strength of signal); and
 - (D) Any additional information recorded such as water depth of the hydrophone array, bearing of the animal to the vessel (if determinable), species or taxonomic group (if determinable), spectrogram screenshot, and any other notable information.

6. Reporting Requirements

(a) Annual reporting:

- i. The Holder must submit a summary report to NMFS on all activities and monitoring results within 90 days of the completion of the survey or expiration of the LOA, whichever comes sooner, and must include all information described above under section 5(c) of this LOA. If an issued LOA is valid for greater than one year, the summary report must be submitted on an annual basis.
- ii. The report must describe activities conducted and sightings of marine mammals, must provide full documentation of methods, results, and interpretation pertaining to all monitoring, and must summarize the dates and locations of survey operations and all marine mammal sightings (dates, times, locations, activities, associated survey activities, and information regarding locations where the acoustic source was used). In addition to the report, all raw observational data must be made available to NMFS.
- iii. For operations requiring the use of PAM, the report must include a validation document concerning the use of PAM, which should include necessary noise validation diagrams and demonstrate whether background noise levels on the PAM deployment limited achievement of the planned detection goals. Copies of any vessel self-noise assessment reports must be included with the report.
- iv. The Holder must provide geo-referenced time-stamped vessel tracklines for all time periods in which airguns (full array or single) were operating. Tracklines must include points recording any change in airgun status (e.g., when the airguns began operating, when they were turned off). GIS files must be provided in ESRI shapefile format and include the UTC date and time, latitude in decimal degrees, and longitude in decimal degrees. All coordinates must be referenced to the WGS84 geographic coordinate system.
- v. The draft report must be accompanied by a certification from the lead PSO as to the accuracy of the report, and the lead PSO may submit directly to NMFS a statement concerning implementation and effectiveness of the required mitigation and monitoring.
- vi. A final report must be submitted within 30 days following resolution of any comments on the draft report.

- (b) *Comprehensive reporting.* The Holder must contribute to the compilation and analysis of data for inclusion in an annual synthesis report addressing all data

collected and reported through annual reporting in each calendar year. The synthesis period shall include all annual reports deemed to be final by NMFS in a given one-year reporting period. The report must be submitted to NMFS within 90 days following the end of a given one-year reporting period.

- (c) Reporting of injured or dead marine mammals:
- i. In the event that personnel involved in the survey activities discover an injured or dead marine mammal, the Holder must report the incident to the Office of Protected Resources (OPR), NMFS and to the Southeast Regional Stranding Network as soon as feasible. The report must include the following information:
 - (A) Time, date, and location (latitude/longitude) of the first discovery (and updated location information if known and applicable);
 - (B) Species identification (if known) or description of the animal(s) involved;
 - (C) Condition of the animal(s) (including carcass condition if the animal is dead);
 - (D) Observed behaviors of the animal(s), if alive;
 - (E) If available, photographs or video footage of the animal(s); and
 - (F) General circumstances under which the animal was discovered.
 - ii. In the event of a ship strike of a marine mammal by any vessel involved in the survey activities, the LOA-holder must report the incident to OPR, NMFS and to the Southeast Regional Stranding Network as soon as feasible. The report must include the following information:
 - (A) Time, date, and location (latitude/longitude) of the incident;
 - (B) Species identification (if known) or description of the animal(s) involved;
 - (C) Vessel's speed during and leading up to the incident;
 - (D) Vessel's course/heading and what operations were being conducted (if applicable);
 - (E) Status of all sound sources in use;
 - (F) Description of avoidance measures/requirements that were in place

at the time of the strike and what additional measures were taken, if any, to avoid strike;

- (G) Environmental conditions (e.g., wind speed and direction, Beaufort sea state, cloud cover, visibility) immediately preceding the strike;
- (H) Estimated size and length of animal that was struck;
- (I) Description of the behavior of the marine mammal immediately preceding and following the strike;
- (J) If available, description of the presence and behavior of any other marine mammals immediately preceding the strike;
- (K) Estimated fate of the animal (e.g., dead, injured but alive, injured and moving, blood or tissue observed in the water, status unknown, disappeared); and
- (L) To the extent practicable, photographs or video footage of the animal(s).

7. Actions to Minimize Additional Harm to Live-Stranded (or Milling) Marine Mammals

- (a) In the event of a live stranding (or near-shore atypical milling) event within 50 km of the survey operations, where the NMFS stranding network is engaged in herding or other interventions to return animals to the water, the Director of OPR, NMFS (or designee) will advise the Holder of the need to implement shutdown procedures for all active acoustic sources operating within 50 km of the stranding. Shutdown procedures for live stranding or milling marine mammals include the following:
 - i. If at any time, the marine mammal(s) die or are euthanized, or if herding/intervention efforts are stopped, the Director of OPR, NMFS (or designee) will advise the LOA-holder that the shutdown around the animals' location is no longer needed.
 - ii. Otherwise, shutdown procedures will remain in effect until the Director of OPR, NMFS (or designee) determines and advises the LOA-holder that all live animals involved have left the area (either of their own volition or following an intervention).
 - iii. If further observations of the marine mammals indicate the potential for re-stranding, additional coordination with the LOA-holder will be required to determine what measures are necessary to minimize that likelihood (e.g., extending the shutdown or moving operations farther away) and to implement those measures as appropriate.

- (b) If NMFS determines that the circumstances of any marine mammal stranding found in the vicinity of the activity suggest investigation of the association with survey activities is warranted, and an investigation into the stranding is being pursued, NMFS will submit a written request to the LOA-holder indicating that the following initial available information must be provided as soon as possible, but no later than 7 business days after the request for information. In the event that the investigation is still inconclusive, the investigation of the association of the survey activities is still warranted, and the investigation is still being pursued, NMFS may provide additional information requests, in writing, regarding the nature and location of survey operations prior to the time period above.
 - i. Status of all sound source use in the 48 hours preceding the estimated time of stranding and within 50 km of the discovery/notification of the stranding by NMFS; and
 - ii. If available, description of the behavior of any marine mammal(s) observed preceding (i.e., within 48 hours and 50 km) and immediately after the discovery of the stranding.

- 8. This Authorization may be modified, suspended or revoked if the Holder fails to abide by the conditions prescribed herein (including, but not limited to, failure to comply with monitoring or reporting requirements), or if NMFS determines: (1) the authorized taking is likely to have or is having more than a negligible impact on the species or stocks of affected marine mammals, or (2) the prescribed measures are likely not or are not effecting the least practicable adverse impact on the affected species or stocks and their habitat.

Kimberly Damon-Randall
Director,
Office of Protected Resources,
National Marine Fisheries Service.

Table 1. Authorized Incidental Take.

Common name	Scientific name	Level A harassment	Level B harassment
Bryde's whale	<i>Balaenoptera edeni</i>	0	0
Sperm whale	<i>Physeter microcephalus</i>	0	526
Pygmy/Dwarf sperm whale	<i>Kogia</i> spp.	11	188
Beaked whales	<i>Ziphius cavirostris/ Mesoplodon</i> spp.	0	2,322
Rough-toothed dolphin	<i>Steno bredanensis</i>	0	399
Bottlenose dolphin	<i>Tursiops truncatus</i>	0	1,892
Clymene dolphin	<i>Stenella clymene</i>	0	1,123
Atlantic spotted dolphin	<i>Stenella frontalis</i>	0	756
Pantropical spotted dolphin	<i>Stenella attenuata</i>	0	5,098
Spinner dolphin	<i>Stenella longirostris</i>	0	1,366
Striped dolphin	<i>Stenella coeruleoalba</i>	0	439
Fraser's dolphin	<i>Lagenodelphis hosei</i>	0	126
Risso's dolphin	<i>Grampus griseus</i>	0	330
Melon-headed whale	<i>Peponocephala electra</i>	0	738
Pygmy killer whale	<i>Feresa attenuata</i>	0	174
False killer whale	<i>Pseudorca crassidens</i>	0	276
Killer whale	<i>Orcinus orca</i>	0	0
Short-finned pilot whale	<i>Globicephala macrorhynchus</i>	0	213

Appendix B: Environmental Monitoring Plan

MFF SHELL EUROPA 4D OBN SURVEY

**Environmental Management Plan: Marine Mammal and Sea Turtle
Monitoring, Mitigation, and Reporting**



April 26, 2022

EMP

MFF SHELL EUROPA 4D OBN SURVEY

Environmental Management Plan: Marine Mammal and Sea Turtle Monitoring, Mitigation, and Reporting

With reference to the Biological Opinion (BO) issued by the National Marine Fisheries Service on March 13, 2020 & BOEM permits L21-035

Revision		
Date	Version	Revision made
26 April 2022	1	First Draft issued to MFF
28 April 2022	2	Adjusted 8.3 for ramp-up and 8.5.2 to align with nighttime procedures.

Approval for issue	
Name	Signature

Contents

1	INTRODUCTION	4
1.1	Applicable Regulatory Documents and Permits	4
2	MARINE PROTECTED SPECIES	4
3	PROTECTED SPECIES OBSERVERS AND PASSIVE ACOUSTIC MONITORING OPERATORS	4
3.1	Staffing Plan	4
3.2	Roles and Responsibilities	5
3.3	PSO and PAM Operator Requirements	6
4	MONITORING EQUIPMENT	6
4.1	Visual Monitoring Equipment.....	6
4.2	Acoustic Monitoring Equipment.....	6
4.2.1	Passive Acoustic Monitoring (PAM) System.....	6
4.2.2	PAM JSA and PAM deployment and retrieval procedure	7
4.2.3	Distance estimation of acoustic detections	7
5	VISUAL AND ACOUSTIC MONITORING PROCEDURES	7
5.1	Visual Monitoring Watches	7
5.2	Passive Acoustic Monitoring Watches	8
5.2.1	Procedures for PAM System Malfunction	8
6	PROJECT BRIEFING	8
7	MITIGATION PROCEDURES: STRIKE AVOIDANCE	9
7.1	Strike Avoidance Monitoring and Vessel Maneuvering	9
7.2	Vessel Speed Restrictions.....	9
7.3	Separation Distances	9
8	MITIGATION PROCEDURES: SOUND SOURCES	9
8.1	Sound Source Exclusion Zones and Buffer Zones.....	9
8.2	Delays to Initiation of the Seismic Source	10
8.3	Ramp Up Procedure and Testing.....	10
8.4	Protected Species Shutdown Procedures	11
8.5	Short Breaks in Source Operations	12
8.5.1	Daytime	12
8.5.2	Night-time	12
8.6	Non-acquisition and Non-Testing Source Activity	12
9	REPORTING	12
9.1	Incident Reporting.....	12
9.1.1	Potential Non-Compliance Incidents	12
9.1.2	Reporting A Non-functioning PAM System During Seismic Operations	13
9.1.3	Injured or Dead Protected Species Reporting	13
9.1.4	Ghost Net Initiative (GNI) Reporting	14
9.2	Daily Progress, Interim and Final Reporting.....	14
9.2.1	Daily Progress Reports	14
9.2.2	Interim Reports.....	14
9.2.3	Final Report.....	14

EMP

Appendices

APPENDIX A PAM EQUIPMENT SPECIFICATIONS

1 INTRODUCTION

Shell has contracted MagseisFairfield (MFF) to conduct a 4-D ocean bottom node (OBN) seismic survey within the Gulf of Mexico. The details of the survey activities are provided in the survey plan application.

In an effort to minimize the potential impacts of seismic operations on certain protected species, including marine mammals and sea turtles, the Bureau of Ocean Energy Management (BOEM), the National Marine Fisheries Service (NMFS), and the Bureau of Safety and Environmental Enforcement (BSEE), have outlined monitoring, mitigation, and reporting procedures that survey operators and permit holders are expected to implement during their seismic survey operations.

1.1 Applicable Regulatory Documents and Permits

Protected species monitoring, mitigation and reporting procedures that are applicable to the OBN survey are contained in the following regulatory documents:

1. The Biological Opinion (BO) issued by the NMFS on March 13, 2020, where Protected Species Observer (PSO) procedures are outlined in detail in Appendix A
2. The survey permits issued by BOEM, permits L21-035
3. The Letter of Authorization (LOA) issued by NMFS

This document, the Environmental Management Plan (EMP), prepared by RPS on behalf of Shell and MFF, describes how monitoring, mitigation, and reporting measures for protected species will be executed during the OBN program to maintain compliance with the regulatory requirements in the 2020 Gulf of Mexico Biological Opinion and its appendices and the BOEM survey permits.

2 MARINE PROTECTED SPECIES

Marine protected species or protected species refers to any marine species for which dedicated monitoring and mitigation procedures will be implemented, including:

- All marine mammals
- All sea turtles
- Gulf sturgeon, oceanic white-tipped shark, giant manta ray*

*Note that strike avoidance procedures apply to these ESA listed species, but monitoring and sound source mitigation procedures do not need to be implemented.

3 PROTECTED SPECIES OBSERVERS AND PASSIVE ACOUSTIC MONITORING OPERATORS

3.1 Staffing Plan

A team of three Protected Species Observers (PSOs), supplied by RPS, will be onboard each source vessel to undertake day-time visual watches, implement mitigations, conduct data collection and reporting in accordance with the BO and the survey permit.

EMP

A team of four Passive Acoustic Monitoring (PAM) Operators will conduct 24-hour PAM monitoring, implement mitigations, and conduct data collection and reporting in accordance with the BO and the survey permit.

3.2 Roles and Responsibilities

Lead PAM Operator

- Maintain copies of the regulatory documents including the LOA and the BOEM survey permit as well as the most up-to-date version of the EMP
- Install and operate PAM as required, including permit to work and task-based risk assessment
- Communicate with seismic operator to delay or shutdown operations
- Acoustically detect and identify protected species in accordance with regulatory requirements
- Organize and maintain appropriate monitoring schedules
- Monitor seismic operations for compliance to the regulatory requirements
- Prepare required reports (with lead PSO)
- Support visual watches when possible

Lead PSO

- Coordinate and oversee PAM and PSO Operations and ensure compliance with monitoring requirements
- Visually monitor, detect, and identify protected species, as well as determine distance from source.
- Record and report protected species sightings, survey activities, and environmental conditions, per regulations
- Monitor and advise on sound source and vessel operations for compliance with the environmental requirements for the survey
- Communicate with the crew to implement mitigation actions as required by environmental protocols
- Participate in daily operation meeting with crew when appropriate

PSO

- Visually monitor, detect, and identify protected species
- Record and report according to survey plan
- Monitor and advise on sound source and vessel operations for compliance with the environmental requirements for the survey plan
- Communicate with the crew to implement mitigation actions as required by environmental protocols
- Participate in daily operation meeting with crew when appropriate

PAM Operators

- Acoustically monitor, detect, and identify marine mammals and determine distance to source
- Record and report marine mammal sightings, survey activities and environmental conditions, per regulations
- Monitor and advise on sound source and vessel operations for compliance with the environmental requirements for the survey
- Assist in maintaining and troubleshooting the PAM system hardware and software

EMP

- Communicate with the crew to implement mitigation actions as required by environmental protocols, including delays to initiation of survey equipment
- Participate in daily meetings and drills with crew when appropriate

3.3 PSO and PAM Operator Requirements

All Protected Species Observers (PSOs) and PAM Operators will have completed a protected species observer training program as described in the BO.

PAM Operators will have completed a PAM training course as described in the BO.

PSOs' and PAM Operators' CVs will be submitted to NMFS for approval prior to deployment on the project.

PSOs will have completed HUET / Sea Survival training.

PSOs will be equipped with Personnel Protective Equipment (PPE), including hard hat, steel-toe boots, fire-retardant coveralls, work gloves, and safety glasses.

4 MONITORING EQUIPMENT

4.1 Visual Monitoring Equipment

The PSOs on duty will monitor for marine protected species using the naked eye, hand-held reticle binoculars, and big-eye binoculars as described in BO.

Digital single-lens reflex camera equipment, including zoom lens, will be used to record sightings and verify species identification.

4.2 Acoustic Monitoring Equipment

4.2.1 Passive Acoustic Monitoring (PAM) System

The PAM system is designed to provide a flexible approach to the monitoring for marine mammals using a towed hydrophone system. The system uses PAMGUARD software modules such that the optimum system can be configured for the application, vessel, and deployment method. PAM software modules will be configured for the application, vessel, and deployment method.

The source vessel will have two acoustic monitoring systems installed, a primary system and a secondary system available as back-up should any issues be encountered with the main system.

The PAM system has been designed to monitor for most cetacean species found in the Gulf of Mexico, covering a broad range of frequencies up to 200kHz. The predominant vessel noise (propellers) will automatically be filtered out because the hydrophone will only begin to pick up frequencies at 2 kHz. Some propeller and engine noise will still dominate the lower frequencies, but the species of concern should all be detectable above the noise as their dominant frequencies are around the 8 to 20 kHz ranges.

Mid and high frequency marine mammal vocalizations are processed by the laptop internal sound card. Mid frequency vocalizations include sperm whale click trains and codas and delphinid whistles in the frequency range of approximately 2 kHz to 24 kHz. Kogia species, beaked whales, and delphinid echolocation clicks that are emitted at very high frequencies in excess of 80kHz are processed by a specialized sound card in the buffer unit, an external National Instruments sound card, capable of sampling audio at 500kHz. PAM equipment specifications are provided in Appendix A.

4.2.2 PAM JSA and PAM deployment and retrieval procedure

A job safety analysis (JSA) will be completed prior to hydrophone deployment. The Lead PSO/PAM Operator will develop, in cooperation with the vessel crew, a vessel-specific deployment and retrieval procedure that considers both the minimization of entanglement risks with other towed equipment while maximizing the acoustic range of the system.

4.2.3 Distance estimation of acoustic detections

There are a variety of methods that can be used to estimate the distance to vocalizing marine mammals using the acoustic detection software, PAMGuard. When the distance to a vocalizing animal cannot be determined by PAMGuard, the experienced PAM Operator can make a distance estimation assisted by the noise or detection score system developed by Gannier et al. (2002). Gannier et al. monitored sperm whales in the Mediterranean both visually and acoustically. A scale was developed based upon the strength or intensity of the sperm whale clicks at various distances that were then measured when the sperm whales surfaced and were visually observed. Although the scale is subjective, and sounds produced in marine environments will vary according to local conditions, the scale provides a measure for approximating distances when using a single, linear hydrophone array.

5 VISUAL AND ACOUSTIC MONITORING PROCEDURES

5.1 Visual Monitoring Watches

There will be **at least two PSOs on visual watch** during:

- All seismic source activity in daylight hours, including testing
- During search periods prior to activating the seismic source

For the duration of any day when there is planned acoustic source activity, regardless of whether the source is deployed

There will be **at least one PSO on visual watch when:**

- Acoustic source is not operating and no plans of operating during the day **and**
- Monitoring condition is “poor” (poor conditions are defined in the BO as Beaufort sea state of 4 or more).

Visual monitoring will begin 30 minutes before sunrise and continue until 30 minutes after sunset.

The following guidelines will apply to these watch periods:

- No additional duties may be assigned to the PSO during his/her visual observation watch
- No PSO will be allowed more than **two consecutive hours on watch** before being allocated a one-hour break from visual monitoring
- No PSO will be assigned a combined watch schedule of more than 12 hours in a 24-hour period

The PSOs will stand watch in a suitable location that will not interfere with the navigation or operation of the vessel and affords an optimal view of the sea surface. PSOs will maintain 360° coverage surrounding the vessel and the seismic source.

EMP

If a protected species is observed, the PSO should first take care of any necessary mitigation actions, or if no mitigation actions are required, they will note and monitor the position (including latitude/longitude of the vessel and relative bearing and estimated range to the animal) until the animal dives or moves out of visual range of the observer.

5.2 Passive Acoustic Monitoring Watches

Passive acoustic monitoring will be conducted, day and night, during all uses of the seismic sources AND during the search periods prior to activation of the seismic sources.

During acoustic monitoring watches, the following guidelines shall be followed:

- No additional duties may be assigned to the PAM Operator during their acoustic monitoring watch
- No PAM Operator will be allowed more than **four consecutive hours of acoustic monitoring** before they will be allocated a break of two hours
- No person on watch as a PSO or PAM Operator will be assigned a combined watch schedule of more than 12 hours in a 24-hour period

Acoustic monitoring must be consistent, diligent, and free of distractions for the duration of the watch.

5.2.1 Procedures for PAM System Malfunction

In the event that a PAM system is not functional for the purposes of mitigation monitoring, whether because of malfunction with the cables, electronics, monitoring software or another issue, the PAM Operator is permitted **30 mins to diagnose the issue** without the need to shut down the source array.

During daylight when PSOs are also on watch, an additional 2 hours is permitted to conduct repairs, where seismic operations can continue during that time **if all the following conditions are met:**

1. The sea state at the time of the malfunction is B4 or less. AND
2. There were no acoustic-ONLY detections of marine mammals other than delphinids inside the applicable EZ in the 2 hours preceding the malfunction.

Operations conducted without ongoing acoustic monitoring **may not exceed a total of 4 hours in a 24-hour period.**

NMFS and BSEE must be notified as soon as is practicable of any PAM system malfunctions exceeding 30 minutes in duration that occur while acoustic source operations are ongoing. Reporting procedures are outlined in the Reporting section of this EMP.

6 PROJECT BRIEFING

The vessel crew and PSO team should participate in a project briefing that includes communication procedures, monitoring requirements and operating protocols.

The briefing should be repeated every time relevant new personnel join the vessel before operations begins.

7 MITIGATION PROCEDURES: STRIKE AVOIDANCE

7.1 Strike Avoidance Monitoring and Vessel Maneuvering

Vessel operators must maintain a vigilant watch for all aquatic protected species.

Vessels must slow down, stop their vessel, or alter course, as appropriate and regardless of vessel size, to avoid striking any protected species:

- All marine mammals
- All sea turtles
- Gulf sturgeon, oceanic white-tipped shark, giant manta ray

These procedures apply to physical interactions involving vessels and the towed equipment.

7.2 Vessel Speed Restrictions

Vessel speeds must be reduced to 10 knots or less **when mother/calf pairs, pods, or large assemblages (greater than three) of any marine mammal** are observed near a vessel.

7.3 Separation Distances

When protected species are sighted while a vessel is underway, the vessel should take action as necessary to avoid violating the relevant separation distance (e.g., attempt to remain parallel to the animal's course, avoid excessive speed or abrupt changes in direction until the animal has left the area).

If marine protected species are sighted within the relevant separation distance, the vessel should reduce speed and shift the engine to neutral, not engaging the engines until animals are clear of the area. This does not apply to any vessel that is towing gear. **Vessels are not required to shift into neutral for animals that approach the vessel.**

500 m: All baleen whales including the Rice's whale

100 m: Sperm whales

50 m: All other marine mammals (including manatees), and sea turtles, and the ESA-listed fish species referenced in 7.1

NOTE: Any large whale for which species can't be identified should be mitigated for as a baleen whale.

8 MITIGATION PROCEDURES: SOUND SOURCES

8.1 Sound Source Exclusion Zones and Buffer Zones

Two types of zones will be established around the seismic sources, both radii that extend from the outer edge of the airgun array.

Buffer Zones (BZ): Applicable during the pre-clearance search periods conducted prior to initiating the sound source from silence, where detections of a protected species inside its applicable BZ during the search will result in a delay to activating the source

EMP

- **1500 meters:** All true whale species (Bryde's whale, sperm whales, Kogia species and all beaked whales)
- **1000 meters:** All other marine mammals and sea turtles

Exclusion Zones (EZ): Applicable once the source has been activated, where detections of a protected species inside its applicable EZ will result in a shutdown of the sound source.

- **1500 meters:** All true whale species (sperm whales, Kogia species and all beaked whales)
- **500 meters:** All other marine mammals
- **100 meters:** A 06 shot turtle pause shall be implemented for any turtles within 100 meters of the ship, such that the turtle is greater than 200m from array upon resumption of source activity
Visual and Acoustic Pre-clearance Search Periods

To activate the sound source, a minimum of a 30-minute search period must be conducted.

During the daytime, the search will be conducted visually by the PSOs and acoustically by the PAM Operator.

During nighttime, the search will be conducted acoustically by the PAM Operator.

PSO and PAM on watch should be notified of the intent to turn on the source from silence, either to conduct a ramp-up or for testing, at least 60 minutes prior to the planned start,

8.2 Delays to Initiation of the Seismic Source

If any marine mammal or sea turtle was detected inside its respective Buffer Zone during the 30-minute search period, initiation of the seismic source must be delayed until:

- When all marine protected species that were observed inside the relevant Buffer Zone have been confirmed by the visual observer to have exited the relevant Buffer Zone.
- 15 minutes from last detection for small odontocetes if not observed exiting the BZ
- 30 minutes from last detection for all other protected species, including sea turtles, if not observed exiting the BZ
- 30 minutes from last detection for acoustic-only detections

NOTE: Both the 30-minute pre-clearance search period and the mandatory delay for animals not seen exiting the buffer zone must be completed before source initiation, but the pre-clearance search and delays can be implemented concurrently (they overlap). For a delay period that ends BEFORE the clearance search period is completed, the BZ will be cleared when the clearance search is completed. For a delay period that ends AFTER the standard clearance search period is completed, the source can be turned on when the delay period is completed.

8.3 Ramp Up Procedure and Testing

The intent of ramp-up is to warn marine mammals and sea turtles of pending seismic operations and to allow sufficient time for those animals to leave the immediate vicinity.

For all acoustic source activity, including source testing involving more than one airgun element, ramp-up procedures must be conducted to allow marine mammals and sea turtles to depart the exclusion zone before surveying begins.

EMP

The vessels can test a single gun or cluster without Ramp Up regardless of volume, If going beyond a single cluster- Ramp Up is required from smallest volume to gun size needed for testing.

Ramp-up should be planned in an effort to minimize time that the source is active on the run in to the start of the survey line.

Acoustic source activation may only occur at times of poor visibility (including night) where operational planning cannot reasonably avoid such circumstances.

Ramp-up procedures are as follows:

- Visually and acoustically (day) or acoustically (night) monitor the buffer zone and adjacent waters for the absence of marine mammals and sea turtles for at least 30 minutes before initiating ramp-up procedures.
- If no protected species are visually or acoustically detected inside their respective BZs, ramp-up procedures may begin. If animals are detected, refer to Procedures to clear the BZs prior to start of source operations.
- Seismic personnel confirm with PSOs on watch (daytime) and/or PAM Operator (day and night) that the BZs are clear of protected species.
- Ramp-up begins by activating a single airgun of the smallest volume in the array.
- Continue ramp-up in stages by increasing the number of active elements by no more than double the number of active elements at the commencement of each stage, with each stage of approximately the same duration.
- Total duration of the ramp-up should not be less than 20 minutes.

8.4 Protected Species Shutdown Procedures

If any **marine mammal** is detected visually or acoustically within its EZ, an immediate shutdown of the seismic source is required.

The shutdown requirement is waived under the following circumstances:

1. Shut down is not required for dolphins of the following genera: *Steno*, *Tursiops*, *Stenella*, and *Lagenodelphis*.
2. Shut down is not required for acoustic detections of delphinids inside the EZ unless the PSO or PAM Operator can confirm that the dolphin(s) present are from a different genus than those listed above.

If there is uncertainty regarding identification (i.e., whether the observed marine mammal(s) belongs to one of the delphinid genera for which shutdown is waived or one of the species with a larger exclusion zone), visual PSOs should use best professional judgment in making the decision to call for a shutdown.

The vessel operator must comply immediately with any shut-down request made by a PSO or PAM Operator. Any discussion can occur only after the shutdown has been implemented.

Subsequent restart of seismic source may only occur following clearance of the EZ of all marine protected species under the following conditions:

- When all other marine mammals have been confirmed by the visual observer to have been seen exiting the relevant EZ (not BZ)
OR
When a marine mammal was not observed exiting the EZ, an additional 30 minutes has elapsed following the last detection inside the EZ.

NOTE: All resumptions of source activity following a protected species shutdown must begin with a ramp-up

8.5 Short Breaks in Source Operations

8.5.1 Daytime

In recognition of occasional short periods of silence for a variety of reasons other than for mitigation, the seismic source may be silenced for periods of time not exceeding 30 minutes in duration and may be restarted at the same volume for operations without a ramp-up if:

1. Visual and acoustic monitoring (daytime) is continued diligently through the silent period

AND

2. No marine protected species are visually observed in their respective EZ during the silent period, and no acoustic detections made **at any distance**

NOTE: Procedures for returning to full volume without ramp up after silent periods also apply to returning to full volume from reduced volume.

For example, if two of three strings were silenced from full volume for the purpose of testing single strings, and testing was completed in less than 30 minutes, the array could return to full volume without a ramp-up provided that the conditions described above were met.

However, if the source were operating at that reduced volume for more than 30 minutes, **a ramp up would be required to return to full volume.**

8.5.2 Night-time

For any shutdown at night or in periods of poor visibility (e.g. BSS 4 or greater), ramp-up is required, but if the shutdown period was brief and constant observation was maintained, pre-clearance watch of 30 minutes is not required.

*****MFF and Shell have determined that ANY silent period at night will be followed by a ramp-up*****

8.6 Non-acquisition and Non-Testing Source Activity

The acoustic source should be deactivated when not acquiring data or preparing to acquire data, except as necessary for testing. Unnecessary use of the acoustic source shall be avoided.

9 REPORTING

9.1 Incident Reporting

9.1.1 Potential Non-Compliance Incidents

The Lead PSO or Lead PAM Operator verbally informs Party Manager and on-board Client Representative of any potential compliance related issues immediately. The Lead PSO/PAM Operator also informs the RPS Project Manager immediately of all potential non-compliance events.

If the issue can be resolved between the Lead PSO/PAM Operator, Client Representative and Party Manager, the lead PSO/PAM Operator will document in writing the compliance issue and the agreed-

EMP

upon practices for minimizing future non-compliance incidents of the same nature. The party manager and QC Representative review and approve, and the statement is submitted to an agreed upon distribution list:

The representatives listed above will distribute any pertinent information resulting from the incident to their respective crews as deemed necessary and appropriate.

If the issue cannot be resolved at the vessel level, MFF, Shell and RPS will discuss and determine the appropriate future actions to be taken. When a common position is reached, notification of the agreed procedures will be distributed by MFF to vessel crew and by RPS to the PSOs and PAM Operators.

If an agreement cannot be reached at the office level, a Shell or MFF representative will contact BOEM/NMFS/BSEE for clarification. Results from the clarification will be distributed by Shell or MFF.

9.1.2 Reporting A Non-functioning PAM System During Seismic Operations

The PAM Operator on duty will notify by email, NMFS (nmfs.psoreview@noaa.gov) and BSEE (protectedspecies@bsee.gov) as soon as is practicable of any PAM system malfunctions exceeding 30 minutes in duration that occur while acoustic source operations are ongoing.

The PAM Operator will copy the RPS PM.

The notification will include the vessel name, the time and location (GIS position) in which the PAM system ceased function where seismic operations continued. The template for this email will be provided by the RPS PM.

The PAM Operator will also notify by email:

- The vessel Party Chief
- The Client Representative

9.1.3 Injured or Dead Protected Species Reporting

1. The PSO on watch will report the sightings of a dead and/or injured marine species to the Lead PSO, the RPS project manager, on board client representative and vessel Party Chief as soon as possible after the sighting.
2. A PSO, either the Lead or the PSO that observed the dead/injured animal, will report the sighting to the NMFS stranding hotline. This will occur as soon as practicably possible but no more than 24 hours of the detection. The shore-based RPS Project Manager may collect the data and assist with the initial phone report.
3. A written report will be prepared including any photos taken of the animal and sent to RPS as soon as possible.
4. The RPS office will submit the written report to the following distribution list within 12 hours of the detection for review:

On-board:

- Onboard Party Chief
- Client Representative

On-shore:

- MFF Project Manager

EMP

- Shell Project Manager

RPS will provide the written report, once the draft has been reviewed and approved per above, to NOAA, NMFS, and BOEM with MFF and Shell included in copy.

Unless otherwise directed by BOEM, NOAA Fisheries, or NOAA, the dead or injured marine mammal or sea turtle SHOULD NOT be touched! Dead and injured marine mammals and sea turtles are still protected by the ESA and the MMPA and touching the animals in any manner is considered harassment and is punishable by law.

9.1.4 Ghost Net Initiative (GNI) Reporting

IAGC's Ghost Net & Marine Debris Removal Initiative ("Ghost Net Initiative" or "GNI") is a collaborative project to safeguard marine life. This initiative requests seismic survey crews to take photographs when encountering and freeing entangled wildlife and/or collecting and delivering marine debris to the dock at the end of a rotation at sea. Crew members then share collection data, any photos and other information with the IAGC for inclusion in their growing archive of data on marine debris.

In the event that the survey crew encounters ghost nets and marine debris during towed equipment operations, the team will document the date, time, location, and type of ghost net encountered. Additionally, and the collected information will be submitted to IAGC on behalf of Shell and MFF and will be attached to the report at the end of the survey.

9.2 Daily Progress, Interim and Final Reporting

9.2.1 Daily Progress Reports

A daily report will be completed and submitted to the Party chief, onboard client representative and RPS project manager.

The template will be provided by RPS and Shell will be provided opportunity to review and provide comments.

9.2.2 Interim Reports

RPS will submit interim reports in the format of an excel spreadsheet for each vessel containing the required information listed in the BO.

RPS will submit interim reports (a dataset in a format approved by NMFS and BSEE) on the 1st of each month to BSEE (protectedspecies@bsee.gov).

9.2.3 Final Report


RPS will develop a final report summarizing the survey activities and all PAM / PSO observations. The report will contain all the data required to meet the requirements of the BO.

The RPS Project Manager will provide the draft final report to MFF and Shell Project Managers within 45 days of project completion.

A.1 Passive Acoustic Monitoring (PAM) Equipment

The PAM equipment comprises the following items:

- 250m Hydrophone Array Cable containing 2 Low Frequency hydrophones (10Hz to 24kHz), 2 Ultra Broadband hydrophones (200Hz to 200kHz), and 2 Broadband hydrophones (2kHz to 200kHz)
- 100m deck cable
- Electronic data capture and processing unit including:
 - Headphones RF transmitter
 - Fireface audio interface
 - Rackmount PC
 - Buffer interface unit
- Integral screen and keyboard
- Backup System



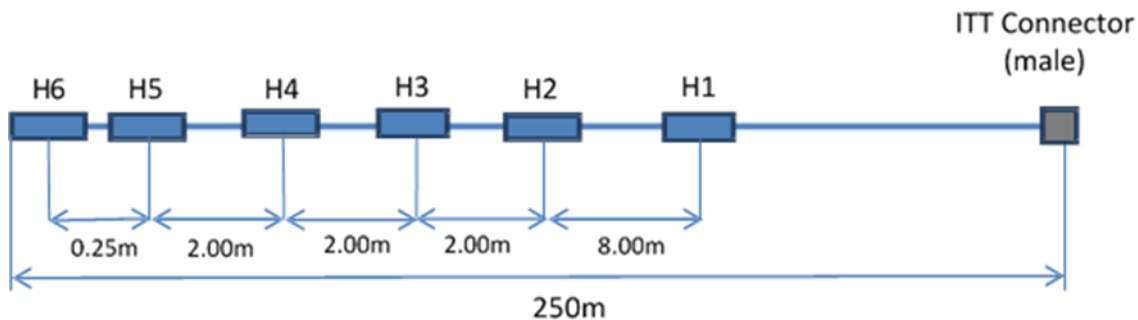
A.2 6 Hydrophone Array

The array includes six hydrophones arranged in three pairs of identical specification with appropriate physical separation to provide direction finding (bearings) to marine mammals and localization using Target Motion Analysis (TMA).

- The front pair (H1 and H2, 8m separation) consists of two “Low Frequency” hydrophones with a response of 10 Hz to 24 KHz.
- The middle pair (H3 and H4, 2m separation) consists of two “Broadband” hydrophones with a response of 200 Hz to 200 kHz.
- The rear pair (H5 and H6, 0.25m separation) consists of two “Standard” hydrophones with a response of 2 kHz to 200 kHz.

The “Low Frequency” hydrophones are configured to detect very low frequency vocalizations while the “Broadband” and “Standard” hydrophones are configured to detect low-mid frequency and mid-high vocalizations respectively. These three pairs of hydrophones provide the capability to detect the full range of marine mammal vocalizations anticipated to be encountered.

Simulation exercises have been completed using the PAMGuard software to verify that they within-pair separation provides consistently accurate bearings to a range of marine mammal vocalizations. Test signals used in these exercises simulated right whale up-calls, broadband sperm whale clicks, delphinid whistles, and narrow band high frequency harbor porpoise clicks. Anecdotal reports from surveys utilizing Seiche PAM systems with simultaneous visual and acoustic monitoring indicate that the acoustic range estimates have been sufficiently accurate for decision-making on whether vocal animals are within or beyond a 500m mitigation zone.



Appendix C: Survey Vessel Photos

FINAL REPORT

VESSEL PHOTO OF SANCO SPIRIT



Figure 1: Sanco Sword

Appendix D: PSO and PAM Operators

FINAL REPORT

RPS PSOs Deployed

R/V Sanco Sword

Maritza Martinez

Arek Barkaszi

Ashley Muehlenweg

Galaxina Renaud

Elizabeth Breton

Juliette Saux

Sara McPherson

Appendix E: Reticle Binocular Calibration Table

FINAL REPORT

RETICLE BINOCULAR CALIBRATION TABLE FOR *SANCO SPIRIT*

Week #	Date	Observer Name	Reticle Binocular Estimated Distance (m)	True Distance from Radar (m)	Sea State (Beaufort)	Wind Force (knots)	Swell (m)
1	12-May-20	Elizabeth Flores	2200	2000	3	13	<2
1	12-May-22	Juliette Saux	6500	5371	3	11	<2
1	15-May-22	Sara McPherson	1600	2000	3	12	<2
2	5/16/2022	Sara McPherson	1170	1408	3	8	<2
2	5/19/2022	Elizabeth Flores	4500	4975	3	12	<2
2	20-May-22	Juliette Saux	5500	5150	4	17	<2

Appendix F: Vessel Specific PAM Deployment Procedures



Sanco Sword PAM Hydrophone Deployment Procedures

10 April 2022

The hydrophone deployment procedure is a draft document and may be altered at any time to reflect changes in the deployment over time. The deployment requires the PAM operator and one additional person to complete.

Overview

The PAM equipment comprises the following items:

- 230m Hydrophone Tow Cable
- 20m Hydrophone Array Cable containing 2 Low Frequency hydrophones (10Hz to 24kHz), 2 Ultra Broadband hydrophones (200Hz to 200kHz), and 2 Broadband hydrophones (2kHz to 200kHz)
- 100m deck cable
- Electronic data capture and processing unit including:
 - Headphones RF transmitter
 - Fireface audio interface
 - Rackmount PC
 - Buffer interface unit
 - Integral screen and keyboard
- Backup System

The array includes six hydrophones arranged in three pairs of identical specification with appropriate physical separation to provide direction-finding (bearings) to marine mammals and localization using Target Motion Analysis (TMA).

- The front pair (H1 and H2, 8m separation) consists of two “Low Frequency” hydrophones with a response of 10Hz to 24kHz;
- The middle pair (H3 and H4, 2.0m separation) consists of two “Broadband_” hydrophones with a response of 200Hz to 200kHz;
- The rear pair (H5 and H6, 0.25m separation) consists of two “Standard” hydrophones with a response of 2kHz to 200kHz.

The “Low Frequency” hydrophones are configured to detect very low frequency vocalizations while the “Broadband” and “Standard” hydrophones are configured to detect low-mid frequency and mid-high vocalizations respectively. These three pairs of hydrophones provide the capability to detect the full range of marine mammal vocalizations anticipated to be encountered.

Simulation exercises have been completed using the PAMGuard software to verify that the within-pair separation provides consistently accurate bearings to a range of marine mammal vocalizations. Test signals used in these exercises simulated right whale up-calls, broadband sperm whale clicks, delphinid whistles, and narrow band high frequency harbor porpoise clicks. Anecdotal reports from surveys utilizing Seiche PAM systems with simultaneous visual and acoustic monitoring indicate that the acoustic range estimates have been sufficiently accurate for decision-making on whether vocal animals are within or beyond a 500m mitigation zone.

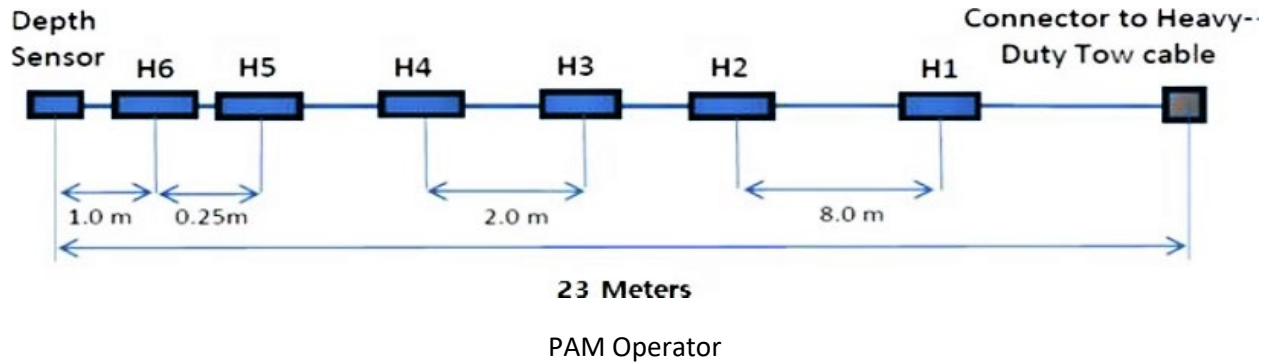


Figure 1: Schematic diagram of the hydrophone array cable indicating the position and separation of individual hydrophone elements and hydrophone pairs.

A 230 meter conventional tow cable, a 20 meter hydrophone array containing six hydrophone elements, and a 100 meter deck cable have been supplied for the MFF Shell EUROPA 4D OBN project. The 100-meter deck cable is connected to the data processing unit (DPU) located in the instrument room and is connected via a SD-16 connector to the hydrophone tow cable. The 230 meter tow cable is spooled onto a starboard side streamer deck winch, from where it is guided through a center sliding collar located in the middle of the streamer deck ceiling, then to a sliding collar at the center of the stern and into the water (Figure 2). Two bulk weights of 14 kilograms total were positioned at 70 and 80 meters along the tow cable. The weight was added and covered with silver tape to maintain proper towing depth, decreasing the likelihood of entanglement. The last connection at the end of the cable between the tow cable and hydrophone array was also protected with plastic tape.



Figure 2. Deployed of tow cable showing directionality, position on winch, sliding collar from ceiling, and sliding collar at the ships stern.

During deployment the operator makes certain that the deck cable is disconnected from the tow cable at the winch and the electronics in the instrument room are powered off. The winch hydraulics lever is then opened to facilitate pay out. The end of the PAM cable is placed through the center sliding collar on the stern and the first 25 meters of cable are manually fed into the sea. A gun mechanic then pays out the winch toward the desired towing length while a PAM operator helps to manually push the PAM cable through the sliding collar as needed (Figure 3).



Figure 3. PAM operator manually feeding tow cable through sliding collar on stern

Once the PAM cable reaches the tow point of 100 meters, the gun mechanic stops paying out the winch and the tow cable is then secured to a center sliding collar hanging from the ceiling (Figure 4).



Figure 4. Gun mechanic securing tow cable to sliding collar on ceiling.

The local hydraulic valve is then closed to deactivate the winches levers and the deck cable is connected to the tow cable on the winch before returning to the instrument room (Figure 5).



Figure 5. Connection between tow cable and deck cable located on winch.

There is a Chinese finger located at the 100-meter mark (Figure 6). A rope from the gun deck hooks on at this point. Weights were added to the hook to help keep the entire cable underneath the umbilicals, especially during rougher weather. The weight is on the rope and not the cable itself. Tape was added to keep the hook closed. (Figure 7).




Figure 6. Chinese finger at 100-meter mark (3 silver tape)



Figure 7. Chain weight added to hook



Figure 8. Rope from gun deck winch that attaches to Chinese finger



Figure 9. When deployed the cable is completely submerged at 100 meters and underneath umbilicals

This section is only needed if using the black spare cable:

Excess slack of the tow cable was deployed on the streamer deck to alleviate any tension put on the cable during rougher seas. During calm seas (approximately B4 and below) the cable is taped to the yellow donut so that it does not go into the water. Once seas pick up, cut the tape to allow slack to go into the water and the cable can freely travel underneath the cables. This excess slack was considered because the cable will become entangled as the umbilicals from the arrays go one way and the PAM cable goes the opposite way during higher sea states.



Figure 10 . PAM cable marked at winch; excess cable taped on streamer deck

When the PAM cable is fully deployed 100 meters astern of the vessel, the hydrophones are approximately 36 meters from the source arrays, towing at a depth of ten to fifteen meters depending on sea current and vessel's speed.

Pre-Deployment Tasks

The PAM data processing unit, laptop, and monitor were setup on the bridge (Figure 11). A GPS feed (GPGGA string) was provided from a *GlobalSat* GPS antenna.



Figure 11: Passive acoustic monitoring station in instrument room.

The system was tested, and the hydrophone depth gauge calibrated.

Deployment

- Ensure that the PAM electronics unit is powered down.
- Toolbox meeting alerting instrument room of pending hydrophone deployment.
- Ensure the deck cable is disconnected from the hydrophone tow cable (tape both connectors to prevent corrosion).
- Ensure both sliding collars on the ceiling and stern are secured on the streamer deck.
- Open hydraulics for the winch.
- Pay out the first 25m of the hydrophone cable from the winch and manually deploy through the stern's sliding collar.
- Pay out the final hydrophone cable until a total length of 100m has been deployed.
- Close the hydraulics for the winch.
- Connect the deck cable to the hydrophone cable.

- Ensure the chinese finger is successfully attached, and excess cable is properly secured.
- Power up electronics on PAM station.

Retrieval

- Power down electronics in instrument room.
- Toolbox meeting alerting instrument room of pending hydrophone retrieval.
- Ensure the deck cable is disconnected from the hydrophone cable (tape both connectors to prevent corrosion).
- Open hydraulics for winch.
- Gun mechanic release Chinese finger attachment from gun deck
- Release the tow cable from sliding collar on ceiling.
- Retrieve the first 75 m of the hydrophone cable using winch.
- Manually pull the remainder of the cable through stern sliding collar. **DO NOT LEAN OVER THE BACK DECK** unless you have a life vest on and are secured to the fall arrest system.
- Use winch to gather remaining tow cable.
- Organize hydrophone array as a coil on deck.
- Close hydraulics for the winch.

Always ensure the deck cable is disconnected from the tow cable before operating the winch.

HSE

Normal working deck PPE is required (hard hat, boots, gloves, eye protection, and coveralls). The operation carries a relatively low risk. Hazards include working close to the side of the vessel, trip hazards, and pinch points at the winch, shackles, and collar.

Gun mechanics are required to operate all winches and connect chinese finger to the rope on gun deck.

A Job Safety Analysis (JSA) has been completed for this task. The JSA will also require further review upon any additional modifications.

Grace De Leon, Lead PAM Operator

Sam Dorado, PAM Operator

Pedro Westendarp, PAM Operator

Kevin Carr, PAM Operator

10 April 2022

Sanco Sword

Revision 00 - 05.06.2021

2021-0024

Risk Assessment

General JSA / TRA

Sanco Shipping AS

Approved

General

Title	PAM deployment / Recovery
Description	General TRA for Deployment and Recovery of PAM cable from the Streamer deck of the Sanco Sword.
Risk eval. activity	All / General
Ship operation	Seismic
Location of activity	Gun / Streamer deck

Assessment team

NAME	ROLE	POSITION	COMPANY
M. Sjostrom	Attendee	Ch. Eng.	Sanco
Krasimir Petrov	Leader	Second Engineer	Sanco
Vladimir Vityuk	Attendee	ETO	Sanco
C. Dupa	Attendee	Fitter	sanco
Dimitar Tamahkyarov	Attendee	Third Engineer	Sanco
Ivo	Attendee	3 rd engineer	Sanco
Michael Dino	Attendee	Oiler	Sanco
Ivo Arnaudov	Attendee	Third Engineer	Sanco
Georgi Georgiev	Leader	Captain	Sanco Shipping AS
Georgi Zhekov	Attendee	Ch.Officer/Safety officer	Sanco Shipping AS
Chong Noel	Leader	Chief Navigator	Sanco
Lachlan MacKinnon	Attendee	Navigator	Sanco
Ivo	Attendee	Third Engineer	Sanco
G. Georgiev	Leader	Captain	Sanco
G. Zhekov	Attendee	Ch. officer	Sanco
Charlie Cripwell	Attendee	Chief navigator	Sanco
Mats Sjostrom	Attendee	Chief Engineer	Sanco
Georgi Georgiev	Leader	Master	Sanco
Georgi Zhekov	Attendee	Ch. Officer	Sanco

NAME	ROLE	POSITION	COMPANY
Mikael Melgard			
Ivaylo Mitev			
King Villarosa			
Plamen Andreev			
Vladimir Vladimirov			
Michael Dino			
Carlos Dupa	Attendee	mottorman	Sanco

PPE / Barriers

- Hardhat
- Protective gloves
- Fall protection
- Goggles
- Barricades

**Rescue / LSA / FF
equipment required**

- Firehose
- Lifebuoy

- Safety footwear
- Hearing protection
- Life jacket / Work vest
- Face shield
- LOTO

- Fire extinguisher
- Fire blanket

- Respiratory protection
- Coverall
- Safety glasses
- Ventilation / fans
- Apron

- Rescue equipment (height / tank)
- BA set

Risk Assessments

No. 1IRR **4B** RRR **2B****Task / Job steps** Toolbox Meeting**Hazard** People**Hazard desc.** Failure of communication and language barriers between participants**Exposed** Seismic crew / Contractors**CONTROLS** Good toolbox roles in the operation clearly defined.**No. 2**IRR **3B** RRR **2B****Task / Job steps** "Deploying
PAM equipment"**Hazard** People, Asset (Property / Equipment)**Hazard desc.** "Falling in water/drowning
Head injuries
Crush injuries
Slips trips falls"**Exposed** Seismic crew / Contractor.**CONTROLS** "Task to be approved by mechanic/crew member in charge on deck, ensuring vessel heading and speed is suitable for deployment/retrieval.
MOPO revision before deployment.
Toolbox talk before operations, establishing that everybody understands the task and risks involved.
No lone working.
PPE to be worn as required (coveralls, gloves, safety boots, hard hat, eye protection).
Life jackets to be worn while on the back deck at all times if working at the stern of the vessel + if applicable fall arrester to be worn while working near the stern of the vessel.
If in any doubt, stop the job (in a safe manner).
Make sure proper communication is set with bridge and instrument room.

No. 3IRR **3C** RRR **2C**

Task / Job steps "Deploying
PAM equipment"

Hazard People, Asset (Property / Equipment)

Hazard desc. Exposure to weather conditions

Exposed Seismic crew / Contractors

CONTROLS PPE to be worn as required (coveralls, thermals, gloves, safety boots, hard hat, eye protection)
Ensure you are aware of symptoms of exposure to extreme weather conditions.
No lone working.
If in any doubt, stop the job (in a safe manner).
Right to refuse unsafe work policy on place.

No. 4IRR **3C** RRR **2C**

Task / Job steps "Deploying
PAM equipment"

Hazard People

Hazard desc. Entanglement

Exposed PAM Operator / Seismic Crew

CONTROLS Ensure there is a clear path for deployment.
Follow specific deployment/retrieval procedures as agreed with equipment providers/vessel crew.
Inform the bridge/point of contact when equipment is deployed/retrieved.
Ensure there is an agreed weather operating procedure (e.g. max sea height). Look for MOPO before deployment/retrieval.

No. 5

IRR **3B** RRR **2C****Task / Job steps** Storing PAM equipment**Hazard** People, Asset (Property / Equipment)**Hazard desc.**

Trip hazards
Manual Handling (carrying heavy gear, equipment)

Exposed PAM Operators / Seismic Crew**CONTROLS**

Ensure all equipment is safely secured and stowed when not in use.
Follow specific set-up procedures as agreed with equipment providers/vessel crew.
Use buddy system when carrying and lifting. Use proper lifting techniques. Use proper PPE.
All deployment/recovery aids to be cleared away when not in use and deck left free from obstructions.
Do not use any damaged/defective equipment and report defects to equipment providers.
Heavier loads to be lifted by more than one person
Items to be stored within easy reach
Consider whether manual handling can be avoided (e.g. using vessel equipment); if not, Dynamic Risk Assessment to be carried out prior to task including visual inspection
Ensure all equipment is lashed down and secure

Signatures

NAME	ROLE	SIGNATURE	SIGNATURE DATE & TIME
M. Sjostrom	Attendee	
Krasimir Petrov	Leader	
Vladimir Vityuk	Attendee	
C. Dupa	Attendee	
Dimitar Tamahkyarov	Attendee	
Ivo	Attendee	
Michael Dino	Attendee	

NAME	ROLE	SIGNATURE	SIGNATURE DATE & TIME
Ivo Arnaudov	Attendee	
Georgi Georgiev	Leader	
Georgi Zhekov	Attendee	
Chong Noel	Leader	
Lachlan MacKinnon	Attendee	
Ivo	Attendee	
G. Georgiev	Leader	
G. Zhekov	Attendee	
Charlie Cripwell	Attendee	
Mats Sjostrom	Attendee	
Mikael Melgard		
Ivaylo Mitev		
King Villarosa		
Plamen Andreev		
Vladimir Vladimirov		
Carlos Dupa	Attendee	
		

Appendix G: Excel Data Sheets of Monitoring Effort, Source Operations and Detections of Protected Species During the Survey

Appendix H: Letter of Data Certification from Lead



Grace DeLeon

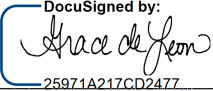
I, _____, am familiar with the protocols outlined in Appendix A: Seismic Survey Mitigation and Protected Species Observer Protocols, implemented by the Bureau of Ocean Energy Management (BOEM) and Bureau of Safety and Environmental Enforcement (BSEE), which provide guidelines to operators in complying with the Endangered Species Act (ESA; 16 U.S.C. §§ 1531-1544) and Marine Mammal Protection Act (MMPA; 16 U.S.C. §§1361- 1423h).

I hereby certify that, to the best of my knowledge, the data collected by the Protected Species Observer (PSOs) offshore and the information that was provided to RPS by the PSO team for our vessel to compile this report is accurate.

Name: Grace DeLeon

Position: Lead Protected Species Observer

Date: 8/8/2022

Signed  _____
25971A217CD2477

Chance Skinner

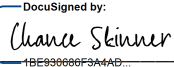
I, _____, am familiar with the protocols outlined in Appendix A: Seismic Survey Mitigation and Protected Species Observer Protocols, implemented by the Bureau of Ocean Energy Management (BOEM) and the Bureau of Safety and Environmental Enforcement (BSEE), which provide guidelines to operators in complying with the Endangered Species Act (ESA; 16 U.S.C. §§ 1531-1544) and Marine Mammal Protection Act (MMPA; 16 U.S.C. §§1361- 1423h).

I hereby certify that, to the best of my knowledge, the information provided in this report that was compiled by the RPS Project Support Manager is accurate.

Name: Chance Skinner

Position: RPS Project Support Specialist

Date: 8/8/2022

Signed  _____
18E930606F3A4AD...