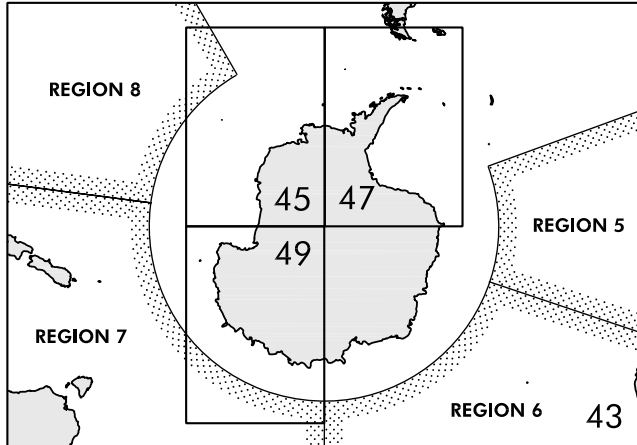


# REGION 2

## TABLE OF CONTENTS

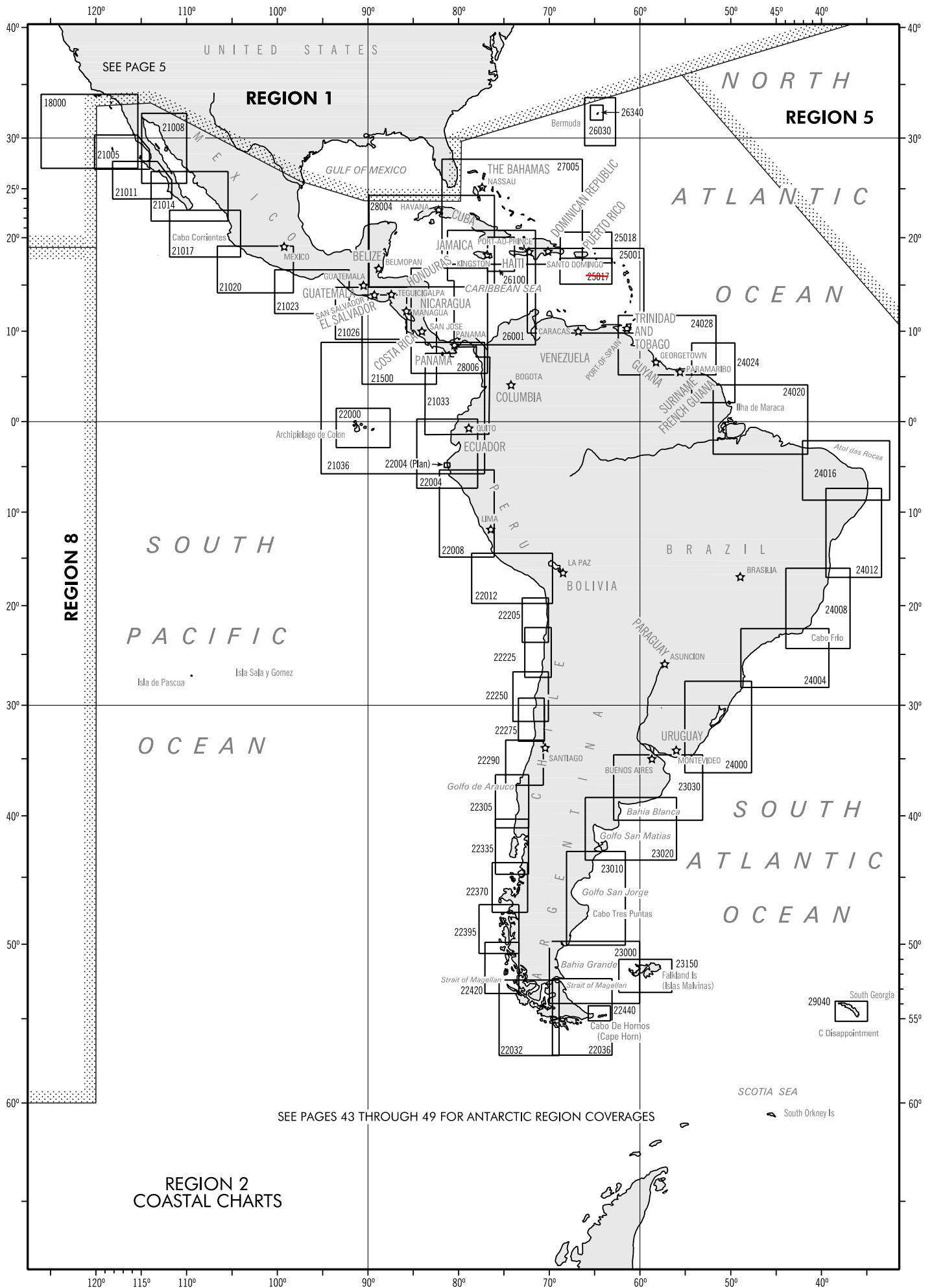
	Page
Correction Tables (See front of catalog)	
Coastal, Harbor and Approach Charts and Numerical List of Charts.....	2-52
Miscellaneous Charts and Numerical List of Charts.....	M1-M17
Chart Agents.....	N1-N10
Order Forms (See back of catalog)	



NOTE  
INDEX OF PAGE NUMBERS AND AREAS OF COVERAGE ARE SHOWN IN THE BOXED AREAS.

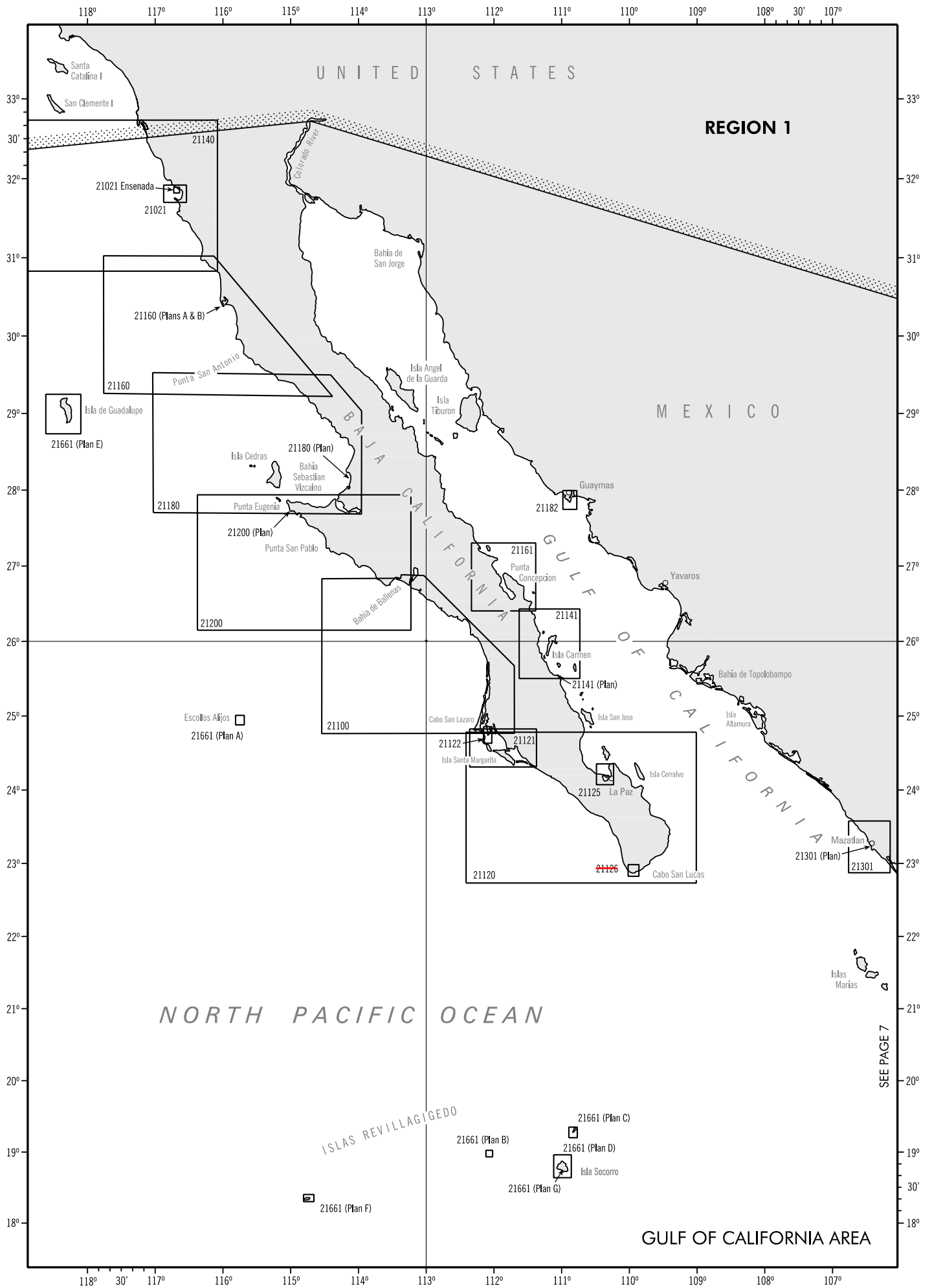
**REGION 2  
COASTAL CHARTS**

Stock Number	Title	Scale =1:
18000	Point Conception to Isla Cedros (OMEGA)	950,000
21005	Cabo San Quintin to Punta Eugenia (Mexico-West Coast) (OMEGA)	511,500
21008	Golfo de California-Northern Part (Mexico-West Coast)	639,400
21011	Punta Eugenia to Cabo San Lazaro (OMEGA)	525,575
21014	Cabo San Lazaro to Cabo San Lucas and Southern Part of Gulf of California (Mexico-West Coast) (OMEGA)	667,680
21017	Cabo San Lucas to Manzanillo (OMEGA)	687,870
21020	Manzanilla to Acapulco (Mexico-West Coast) (OMEGA)	698,700
21023	Acapulco to Puerto Madero (Mexico-West Coast) (OMEGA)	707,300
21026	Puerto Madero to Cabo Velas (Pacific Coast) (OMEGA)	713,000
21033	Isla del Cano to Isla de la Plata	1,000,000
21036	Golfo Dulce to Bahía de Paita	2,000,000
21500	Punta Remedios to Cabo Matapalo (OMEGA)	1,000,000
	Plan: Isla del Coco (Plan indexed on page 11)	100,000
22000	Archipelago de Colon (Galapagos Islands)	600,000
22004	Cabo de San Francisco to Paita (Ecuador & Peru)	972,600
	Plan: Los Organos	25,000
22008	Coast of Peru (Piata to Pisco)	962,050
22012	Pisco to Arica	937,000
22032	Strait of Magellan to Islas Ildefonso	564,500
22036	Estrecho de Magallanes to Cabo de Hornos	566,820
22205	Arica to Mejillones	500,471
22225	Mejillones to Puerto de Caldera	500,000
22250	Puerto Caldera to Coquimbo	500,000
22275	Bahía de Coquimbo to Bahía de Valparaiso	500,000
22290	Bahía de Valparaiso to Golfo de Arauco	500,037
22305	Puerto Talcahuano to Bahía Corral	500,000
22335	Bahía Corral to Isla Guafo	500,279
22370	Boca del Guafo to Golfo de Penas	500,275
22395	Golfo de Penas to Canal Trinidad	500,814
22420	Canal Trinidad to Strait of Magellan (Chile)	499,763
22440	Isla de los Estados	125,000
23000	Bahía San Julian to Strait of Magellan with part of Falkland Islands (Islas Malvinas)	611,970
23010	Bahía San Julian to Golfo Nuevo	677,740
23020	Bahía Blanca to Golfo Nuevo (Argentina)	739,790
23030	Rio De La Plata to Bahía Blanca	778,790
23150	The Falkland Islands (Islas Malvinas)	400,000
24000	Ilha de Santa Catarina to Maldonado (Brazil & Uruguay)	990,526
24004	Rio de Janeiro to Ilha de Santa Catarina	1,045,860
24008	Belmonte to Rio de Janeiro (Brazil-East Coast)	1,094,446
24012	Recife to Belmonte	1,136,159
24016	Rio Parnaiba to Recife	1,155,764
24020	Baía do Oiapoque to Rio Parnaiba	1,159,563
24024	Ponta Goiabal to Maroni River	968,600
24028	Gulf of Paria to Maroni River (Northeast Coast-South America)	968,609
25001	Caribbean Sea-Eastern Part	1,300,000
<del>25017</del>	<del>Puerto Rico Operating Area (South)</del>	<del>400,000</del>
25018	Puerto Rico Operating Area (North)	400,000
26001	Caribbean Sea-Central Part	1,300,000
26030	Bermuda Operating Areas (OMEGA)	400,000
26100	Morant Cays to Cabo Maisi	300,000
26340	Approaches to Bermuda Islands (LORAN-C)	200,000
27005	Key West to San Juan	1,500,000
28004	Caribbean Sea-Northwest Part (LORAN-C)	1,300,000
28006	Caribbean Sea-Southwest Part (LORAN-C)	1,200,000
29040*	South Georgia	250,000



**GULF OF CALIFORNIA AREA**

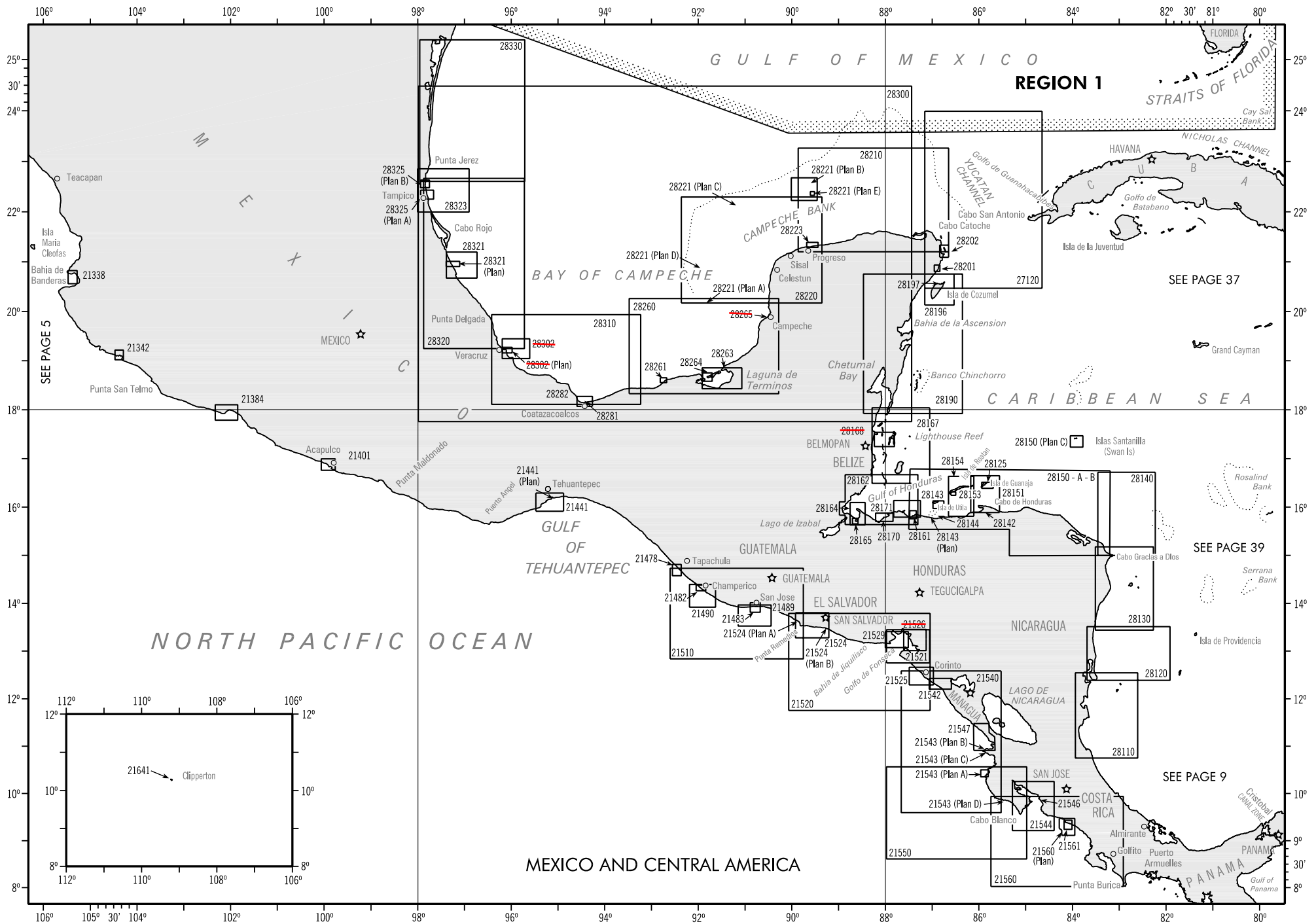
Stock Number	Title	Scale =1:
21021	Bahia de Todos Santos	35,010
	Plan: Ensenada	20,031
21100	Punta Abreojos to Cabo San Lazaro (Baja California-West Coast) (OMEGA)	291,000
21120	Bahia Magdalena to La Paz (Baja California, Southern Part) (OMEGA)	290,610
21121	Bahia Magdalena	72,776
21122	Port of San Carlos	20,000
21125	La Paz and Approaches	30,000
	Plan: La Paz (Not shown on index)	10,000
<del>21126</del>	<del>Bahia San Lucas (Mexico-Southern Part)</del>	<del>20,000</del>
21140	Point Loma to Punta Colnett (LORAN-C)	300,000
21141	Golfo de California-Western Shore	148,800
	Plan: Bahia Agua Verde	24,560
21160	Punta Colnett to San Jose (LORAN-C)	300,000
	Plans: A. Bahia de San Quintin	75,000
	B. Entrance to Bahia de San Quintin	25,000
21161	Western Shore of the Golfo de California from Punta Pulpito to Isla San Marcos including Bahia Concepcion	144,850
	Plans: A. Isla San Marcos Gypsum Pier	11,000
	B. Sta. Rosalia Approaches	29,000
	C. Port Santa Rosalia	5,500
	(Plans not shown on index)	
21180	San Jose to Punta Eugenia (LORAN-C)	300,000
	Plan: Estero De San Jose	50,000
21182	Guaymas and Approaches	25,000
21200	Punta Eugenia to Punta Abreojos (LORAN-C)	300,000
	Plan: Puerto San Bartolome	50,000
21301	Mazatlan and Approaches	75,000
	Plan: Mazatlan Harbor	12,500
21661	Islas de Revillagigedo Guadalupe & Escollos Alijos	
	Plans: A. Escollos Alijos	14,400
	B. Isla Roca Partida	1,800
	C. Isla San Benedicto	72,900
	D. Isla Socorro	145,900
	E. Isla de Guadalupe	145,900
	F. Isla Clarion	72,900
	G. Bahia Braithwaite	36,000



SEE PAGE 7

## MEXICO AND CENTRAL AMERICA

Stock Number	Title	Scale =1:	Stock Number	Title	Scale =1:
21338	Puerto Vallarta	10,000	28144	Port of La Ceiba (Honduras)	15,000
21342	Bahia Manzanillo and Bahia de Santiago	25,000	28150	Barra de Caratasca to Tela	
	Plan: Manzanillo (Not shown on index)	10,000		Panels: A. Cabo Farallones to Tela	300,000
21384	Lazaro Cardenas and Approaches	75,000		B. Barra de Caratasca to Cabo Farallones	300,000
	Plan: Puerto Lazaro Cardenas (Not shown on index)	15,000		Plan: C. Islas Santanilla	100,000
21401	Acapulco	25,000	28151	Approaches to Puerto Castilla	80,000
21441	Salina Cruz and Approaches	75,000	28153	Coxen Hole and French Harbor	15,000
	Plan: Salina Cruz	12,500		Inset: French Harbor	15,000
21478	Puerto Madero (Mexico-West Coast)	10,000	28154	Approaches to La Ceiba	80,000
21482	Champerico (Guatemala-Pacific Coast)	20,000	28161	Tela Harbor	20,000
21483	Puerto San Jose and Puerto Quetzal (Guatemala-Pacific Coast)	15,000	28162	Tela to Pelican Cays	150,000
21489	Approaches to Puerto San Jose and Puerto Quetzal (Guatemala-North Pacific Ocean)	75,000	28164	Approaches to Puerto Barrios and Puerto Santo Tomas de Castilla (Guatemala-Belize)	50,010
	Approaches to Champerico (Guatemala-Pacific Coast)	75,000	28165	Puerto Santo Tomas de Castilla and Puerto Barrios	15,000
21490	Puerto Madero to Acajutla (OMEGA)	300,000	28167	Ambergris Cay to Pelican Cays	150,000
21510	Acajutla to Corinto (OMEGA)	300,000	<del>28168</del>	<del>Belize City Harbor</del>	<del>40,026</del>
21520	Golfo de Fonseca	80,000	28170	Approaches to Puerto Cortes (Gulf of Honduras)	30,000
21521	Approaches to Acajutla and La Libertad	75,000	28171	Approaches to Puerto de Tela (Gulf of Honduras)	50,000
	Plans: A. Acajutla	15,000	28190	Ambergris Cay to Isla Cozumel	300,000
	B. La Libertad	25,000	28196	Isla Cozumel	60,000
21525	Corinto and Approaches	75,000	28197	San Miguel de Cozumel	15,000
	Plan: Corinto Harbor (Not shown on index)	12,500		Plan: Banco Playa (Not shown on index)	5,000
<del>21526</del>	<del>Bahia de San Lorenzo</del>	<del>25,000</del>	28201	Puerto Morelos (Mexico)	18,050
	<del>Inset: Puerto de Heneccan (Not shown on index)</del>	<del>15,000</del>	28202	Isla Mujeres, Cancun and Approaches	30,000
21529	Bahia de La Union and Approaches	40,000	28210	Progreso to Isla Contoy	300,000
	Plan: La Union (Not shown on index)	10,000	28220	Isla de Piedras to Progreso	300,000
21540	Corinto to Punta Guianes (OMEGA)	300,000	28221	Plans in Campeche Bank	
21542	Puerto Sandino and Approaches	75,000		A. Cayos Arcas	18,156
	Plan: Puerto Sandino (Not shown on index)	12,500		B. Arrecife Alacran	145,141
21543	Plans on the West Coast of Costa Rica			C. Cayo Arenas	24,321
	A. Bahia Brasilito and Bahia Potrero	36,480		D. Arrecifes Triangulos	36,481
	B. Bahia Santa Elena	18,240		E. Alacran Anchorage	24,187
	C. Bahia Murcielagos	36,480	28223	Progreso-Yukalpeten	12,500
	D. Bahia Carrillo	12,180	28260	Barra Tupilco to Isla Piedra	300,000
21544	C.R. 006, Gulf of Nicoya	100,000	28261	Approaches to Frontera	18,500
21546	C.R. 008, Puntarenas and Puerto Caldera	15,000	28263	Laguna de Terminos and Approaches	75,000
21547	San Juan del Sur and Approaches	75,000	28264	Laguna de Terminos-Western Entrance	25,000
	Plan: Bahia San Juan del Sur (Not shown on index)	12,500	<del>28265</del>	<del>Campeche</del>	<del>25,000</del>
21550	Cabo Velas to Cabo Blanco (OMEGA)	300,000	28281	Coatzacoalcos	15,000
21560	Punta Guiones to Punta Burica	300,000	28282	Approaches to Coatzacoalcos (Bay of Campeche-Mexico-East Coast)	30,000
	Plan: Approaches to Quepos	100,000	28300	Bahia de Campeche (OMEGA)	1,000,000
21561	Punta Quepos Anchorage	30,000	<del>28302</del>	<del>Vera Cruz and Approaches (Mexico-East Coast)</del>	<del>75,000</del>
21641	Clipperton Island (North Pacific Ocean)	20,000		Plan: Port of Vera Cruz	15,000
27120	Yucatan Channel	350,000	28310	Punta del Morro to Barra de Tupilco	300,000
28110	Laguna de Perlas to Rio Colorado	175,000	28320	Tampico to Punta Zempoala	300,000
28120	Puerto Isabel to Laguna de Perlas	175,000	28321	Approaches to Tuxpan	75,000
28125	Isla de Guanaja (Caribbean Sea-Honduras)	35,000		Plan: Rio Tuxpan	20,000
28130	Cabo Gracias a Dios to Puerto Isabel	175,000	28323	Approaches to Tampico and Altamira	100,000
28140	Northern Reaches to Cabo Gracias a Dios	175,000	28325	Ports of Tampico and Altamira	
28142	Puerto Castilla	20,000		Plans: A. Tampico	20,000
28143	Isla de Utila (Honduras)	37,420		B. Altamira	40,000
	Plan: Bancos Salmedina	37,420	28330	Guajardo to Barra de Chavarria	300,000



**REGION 1**

SEE PAGE 37

SEE PAGE 39

SEE PAGE 9

## ISTHMIUS OF PANAMA AREA

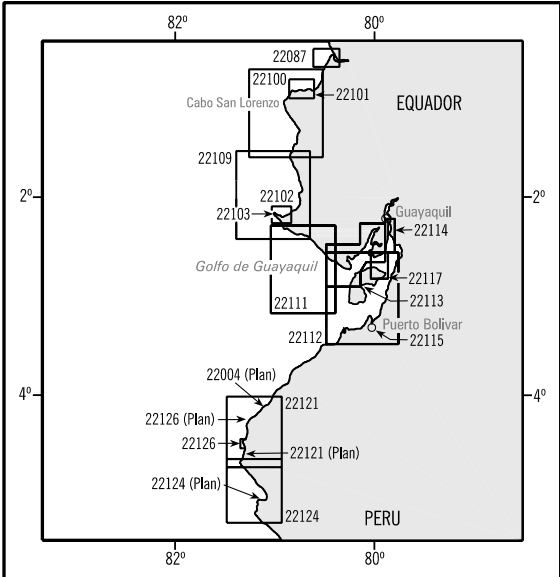
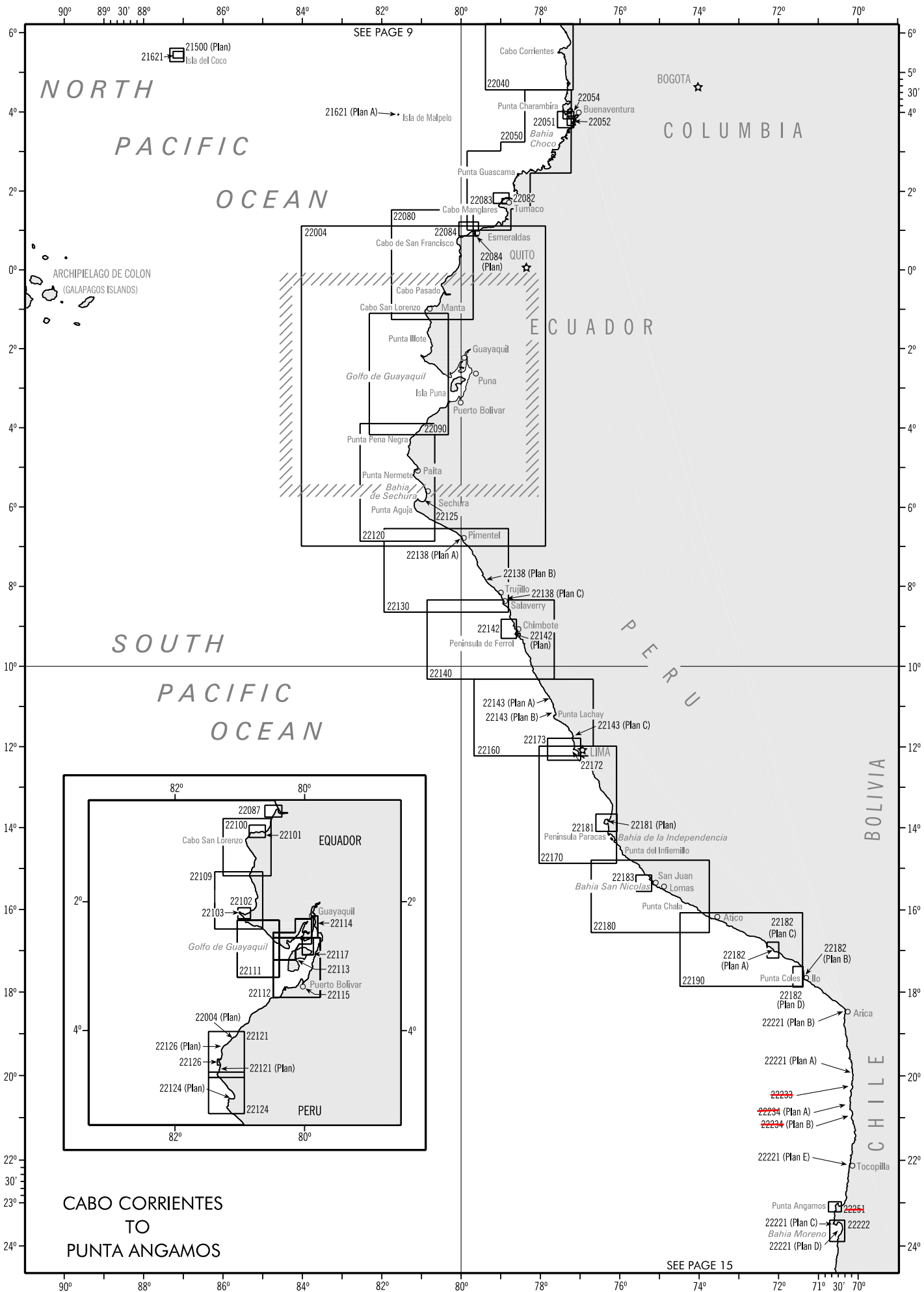
Stock Number	Title	Scale =1:	Stock Number	Title	Scale =1:
21560	Punta Guiones to Punta Burica Plan: Approaches to Quepos (Plan indexed on page 7)	300,000 100,000	24517	Bahia Colombia	30,000
21562	Golfo Dulce	72,990	26042	Bahia Concepcion to Punta Brava (North Coast of Panama)	50,000
21563	Gulfito	7,500	26060	Puerto Cristobal to Cabo Tiburon (OMEGA)	300,000
21580	Cabo Metapalo to Morro de Puercos (OMEGA) Inset: Golfo Dulce	300,000 150,000	26063	Punta San Blas to Bahia Concepcion	48,640
21581	Plans within Bahia de Charco Azul A. Puerto Armuelles B. Approaches to Pedregal	25,000 15,000	26065	Cayos Chichime to Punta Rincon and Approach to Golfo de San Blas Golfo de San Blas	75,000 35,000
21582	Golfo de Montijo Continuation of Rio San Pedro	45,000 45,000	26066	Approaches to Cristobal Plans: A. Portobelo B. Puerto de La Bahia de las Minas	75,000 25,000 15,000
21583	Isla de Coiba (South Coast of Panama)	80,049	26068	Puerto Cristobal	15,000
21584	Approaches to Puerto Armuelles and Pedregal	75,000	26070	Rio Colorado to Cristobal Plan: Isla Escudo de Veraguas	300,000 75,000
21601	Morro de Puercos to Panama Plan: Aguadulce Anchorage	200,000 50,000	28041	Approaches to Bocas del Toro and Laguna de Chiriqui	75,000
21602	The Panama Canal from Gamboa to Balboa (Panama) Panels: A & B Plans: Gamboa Puerto Balboa (Plans not shown on index)	15,000 10,000 10,000	28042	Entrance to Laguna de Chiriqui and Chiriqui Grande Plan: Chiriqui Grande (Not shown on index)	35,000 15,000
21603	Approaches to Balboa	25,000	28049	Approaches to Puerto Limon and Bahia de Moin	35,000
21604	The Panama Canal from Gatun to Gamboa Plan: Gatun (Not shown on index)	30,000 15,000	28051	Puerto Limon and Bahia de Moin	15,000
21605	Panama to Bahia Pina Plan: Bahia Pina	200,000 25,000	28052	Canal de Bocas del Toro	20,000
22040	Bahia Pina to Boca Docampado (OMEGA)	300,000	28053	Northwestern Passage into Bahia Almirante (Boca del Drago)	20,000
24480	Cabo Tiburon to Barranquilla (OMEGA) Panels: A. & B. (see page 31)	300,000	28054	Bahia Almirante (Southwestern Part)	20,000





## CABO CORRIENTES TO PUNTA ANGAMOS

Stock Number	Title	Scale =1:
21500	Punta Remedios to Cabo Matapalo (OMEGA) (Chart indexed on page 3)	1,000,000
	Plan: Isla del Coco	100,000
21621	Isla del Coco (Cocos Island)	25,000
	Plans: A. Isla Malpelo	36,900
	B. Bahía de Chatham (Not shown on index)	10,000
22004	Cabo de San Francisco to Paita (Ecuador and Peru) (Chart indexed on page 3)	972,600
	Plan: Los Organos	25,000
22040	Bahía Pina to Boca Docampado (OMEGA)	300,000
22050	Punta Charambira to Punta Coquitos	
	Panels: A. Isla Gorgona to Punta Coquitos	300,000
	B. Punta Charambira to Isla Gorgona	300,000
22051	Approaches to Bahía de Buenaventura	50,000
22052	Bahía de Buenaventura	25,000
	Plan: Bahía de Buenaventura Inner Harbor (Not shown on index)	12,500
22054	Bahía Malaga	25,000
22080	Punta Coquitos to Isla de la Plata	300,000
22082	Tumaco Inner Harbor	10,000
22083	Approaches to Puerto de Tumaco (Colombia)	25,029
22084	Approach to Esmeraldas	100,000
	Plan: Esmeraldas	24,984
22087	Approaches to Bahía de Caraquez	25,000
22090	Cabo San Lorenzo to Punta Sal	300,000
22100	Punta Jaramijo to Isla Salango	100,061
22101	Approaches to Bahía de Manta	25,000
	Plan: Manta Harbor	12,500
22102	Approaches to Salinas and La Libertad	25,000
22103	La Libertad Port (Ecuador)	10,000
22109	Isla Salango to Chanduy	100,000
22111	Punta Ancon to Isla Santa Clara	99,895
22112	Golfo de Guayaquil-Isla Puna-Archipielago de Jambeli	100,140
22113	Approaches to Estero Salado and Puerto Marítimo de Guayaquil	50,000
	Plan: Puerto Marítimo de Guayaquil	10,000
22114	Río Guayas (Ecuador)	25,000
22115	Approaches to Puerto Bolívar	12,500
22117	Approaches to Río Guayas	30,000
22120	Punta Sal to Isla Lobos de Tierra	300,000
22121	Talara and Approaches	75,000
	Plan: Talara	15,000
22124	Approach to Paita	75,000
	Plan: Paita	14,991
22125	Puerto Bayovar	20,000
22126	Caleto Lobitos including Cabo Blanco	15,000
	Plan: Cabo Blanco Anchorage	15,000
22130	Isla Lobos de Tierra to Salaverry	300,000
22138	Plans on the North Central Coast of Peru	
	A. Pimentel and Puerto Eten	25,000
	B. Malabrigo	25,000
	C. Salaverry	15,000
22140	Salaverry to Punta Cabeza de Lagarto	300,000
22142	Chimbote and Approaches	75,000
	Plan: Chimbote	20,000
22143	Plans on the Central Coast of Peru	
	A. Supe	20,000
	B. Huacho	20,000
	C. Ancon	20,000
22160	Punta Cabeza de Lagarto to Callao	300,000
22170	Callao to Punta del Infiernillo	300,000
22172	Bahía del Callao	12,500
22173	Approaches to Callao	75,000
22180	Punta del Infiernillo to Punta Atico	300,000
22181	Approach to Puerto San Martín and Pisco	75,000
	Plan: Puerto San Martín	20,000
22182	Approaches to Matarani and Ilo	
	Plans: A. Matarani	10,000
	B. Ilo	15,000
	C. Approaches to Matarani	75,000
	D. Approaches to Ilo	75,000
22183	Bahía San Nicolás and Bahía San Juan and Approaches	50,000
	Plans: A. Puerto San Nicolás	15,000
	B. Bahía San Juan	15,000
22190	Puerto Chala to Puerto Ilo	300,000
22221	Plans on the Coast of Chile	
	A. Caleta Mejillones del Norte & Caleta Buena	24,320
	B. Rada De Arica	36,480
	C. Caleta Abtao	20,000
	D. Antofagasta	12,500
	E. Tocopilla	24,320
22222	Approaches to Antofagasta (Chile)	50,000
22233	<del>Bahía de Iquique (Chile)</del>	<del>40,000</del>
22234	<del>Plans of Caleta Patillos and Pabellon de Pica</del>	
	<del>A. Caleta Patillos</del>	<del>5,000</del>
	<del>B. Pabellon de Pica</del>	<del>30,000</del>
22251	<del>Mejillones (Chile West Coast)</del>	<del>40,000</del>
	<del>Plan: Port of Mejillones (Not shown on index)</del>	<del>20,000</del>

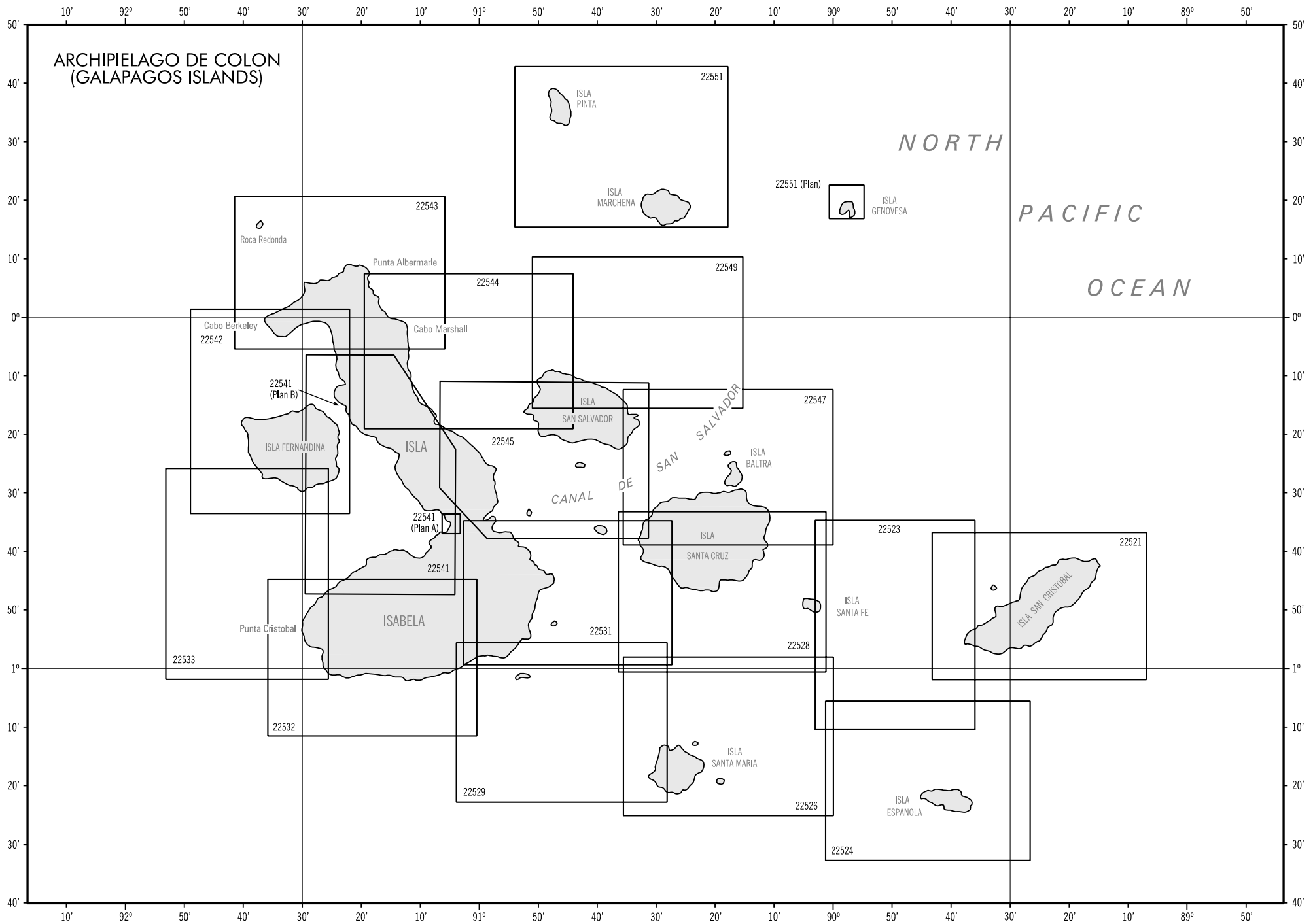


CABO CORRIENTES  
TO  
PUNTA ANGAMOS

SEE PAGE 15

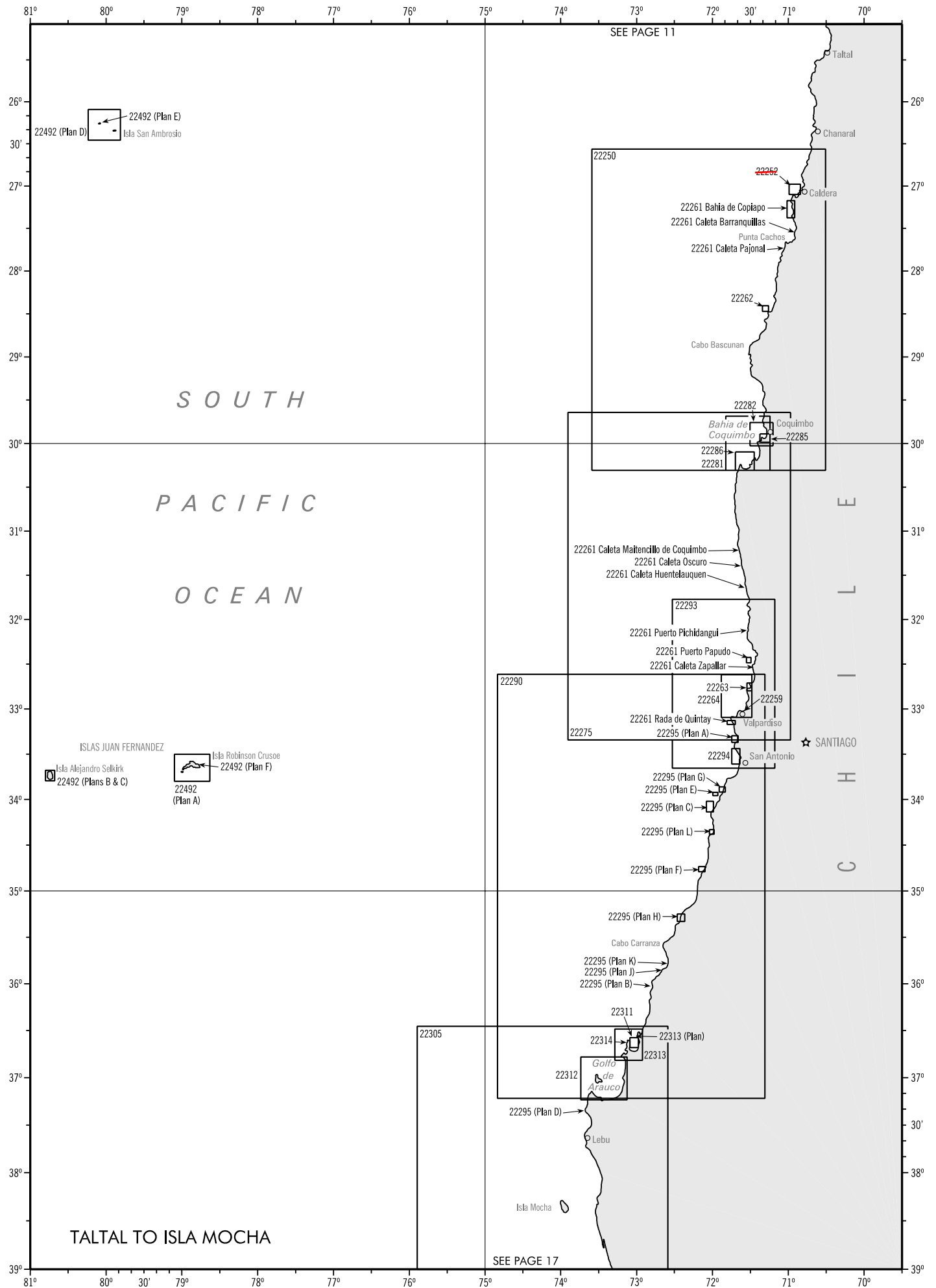
**ARCHIPIELAGO DE COLON  
(GALAPAGOS ISLANDS)**

Stock Number	Title	Scale =1:
22521	Isla San Cristobal & Approaches	60,000
22523	Approaches to Canal de Santa Fe	60,000
22524	Isla Espanola (Hood Island) & Approaches	60,000
22526	Isla Santa Maria and Approaches	60,000
22528	Southern Coast of Isla Santa Cruz including Isla Santa Fe	60,000
22529	Isla Isabela to Isla Santa Maria	60,000
22531	Southern Approaches to Canal de Pinzon	60,000
22532	Puerto Villamil to Punta Cristabal	60,000
22533	Western Approach to Bahia Isabel	60,000
22541	Bahia Isabel & Approaches	60,000
	Plans: A. Bahia Isabel Anchorage	20,000
	B. Caleta Tagus	10,000
22542	Western Approach to Estrecho de Bolivar (Archipiélago de Colon)	60,000
22543	Northern Coast of Isla Isabela	60,000
22544	Northern Approaches to Canal de Isabela	60,000
22545	Approaches to Bahia De Perry	60,000
22547	Eastern Approach to Canal de San Salvador	60,000
22549	Northern Coast of Isla San Salvador	60,000
22551	Isla Pinta & Isla Marchena	60,000
	Plan: Isla Genovesa	30,000



## TALTAL TO ISLA MOCHA

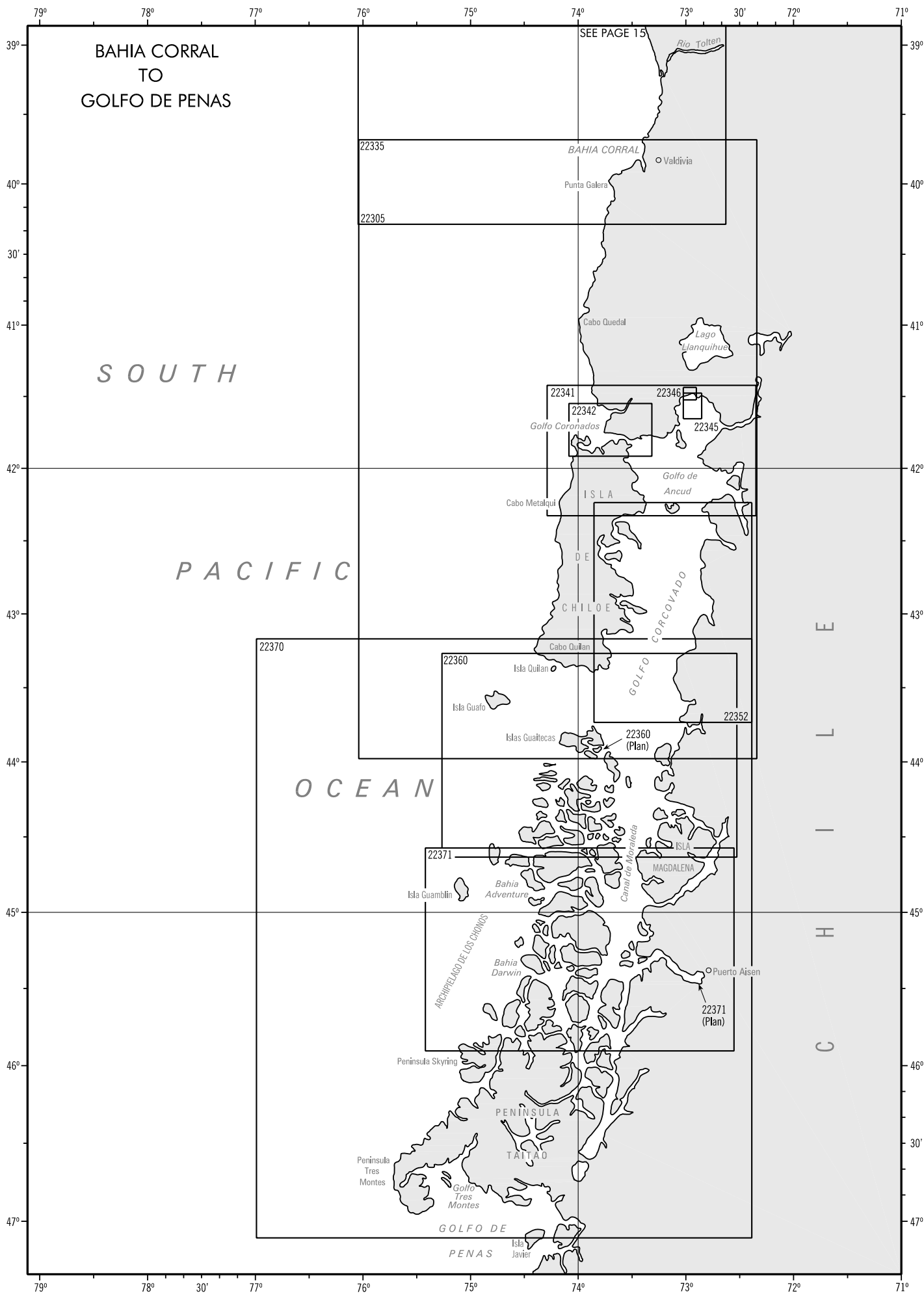
Stock Number	Title	Scale =1:
22250	Puerto Caldera to Coquimbo	500,000
<del>22252</del>	<del>Puertos Caldera-Caldervilla and Bahía Inglesa</del>	<del>20,000</del>
22259	Bahía de Valparaíso and Puerto Valparaíso (Chile)	10,000
22261	Plans on the Coast of Chile	
	Bahía de Copiapo	72,962
	Caleta Oscuro	10,423
	Puerto Pichidangui	30,000
	Puerto Papudo	29,185
	Caleta Huentelauquen	10,197
	Rada de Quintay	36,481
	Caleta Zapallar	18,000
	Caleta Barranquillas	10,000
	Caleta Maitencillo de Coquimbo	18,241
	Caleta Pajonal	36,481
22262	Puerto Huasco (Chile)	12,000
22263	Bahía Quintero	15,000
22264	Approaches to Bahía Quintero & Bahía de Valparaíso	50,000
22275	Bahía de Coquimbo to Bahía de Valparaíso (Chile)	500,000
22281	Punta Poroto to Punta Lengua de Vaca	100,000
22282	Bahía de Coquimbo & Bahía Herradura de Guayacán	36,500
22285	Puerto Coquimbo and Puerto Guayacán	15,000
22286	Bahía Tongoy	25,000
22290	Bahía de Valparaíso to Golfo de Arauco	500,037
22293	Puerto Los Vilos to Punta Santo Domingo	200,000
22294	Puerto San Antonio (Chile)	10,000
22295	Plans on the Coast of Chile	
	A. Rada el Algarrobo	24,321
	B. Rada Buchupureo	18,241
	C. Caleta Tuman & Rada Tapacalma	45,000
	D. Puerto Yana	20,000
	E. Caleta Matanza	20,846
	F. Rada Llico	35,000
	G. Río Rapel	36,481
	H. Puerto Constitución	30,000
	J. Rada Curanipe	18,000
	K. Rada Pelluhue	20,000
	L. Puerto Pichilemu	47,000
22305	Puerto Talcahuano to Bahía Corral	500,000
22311	Ports of Talcahuano, Lirquen and Penco	10,000
22312	Golfo de Arauco	80,000
	A. Bahía de Lota	8,000
	B. Bahía de Coronel	25,000
	C. Caleta Chivilingo	15,000
	D. Caleta Colcura	14,000
	E. Bahía Llico	36,000
	F. Caleta Laraquete	8,000
	(Plans not shown on index)	
22313	Bahías Concepción and San Vicente	50,021
	Plan: Puerto Tome	20,000
22314	Bahía San Vicente	10,000
22492	Islands off the Coast of Chile	
	Plans: A. Isla Robinson Crusoe	40,000
	B. Isla Alejandro Selkirk	70,000
	C. Rada de La Colonia	6,000
	D. Isla San Ambrosio and Isla San Felix	160,000
	E. Isla San Felix	35,000
	F. Bahía Cumberland	10,160



**BAHIA CORRAL  
TO  
GOLFO DE PENAS**

Stock Number	Title	Scale =1:
22305	Puerto Talcahuano to Bahia Corral	500,000
22335	Bahia Corral to Isla Guafo	500,279
22341	Golfo de Ancud-Northern Part	140,000
22342	Canal Chacao	60,000
22345	Puerto Montt	20,000
22346	Puerto Montt and Approaches	10,000
	Plan: Puerto Montt-Commercial Port	5,000
	(Not shown on index)	
22352	Golfo Corcovado & Southern Part of Golfo de Ancud (Chile)	150,000
22360	Boca Del Guafo to Canal Moraleda	200,000
	Plan: Puerto Melinka	25,000
22370	Boca del Guafo to Golfo de Penas	500,275
22371	Bahia Darwin to Seno Aisen	200,075
	Plan: Puerto Chacabuco	25,000

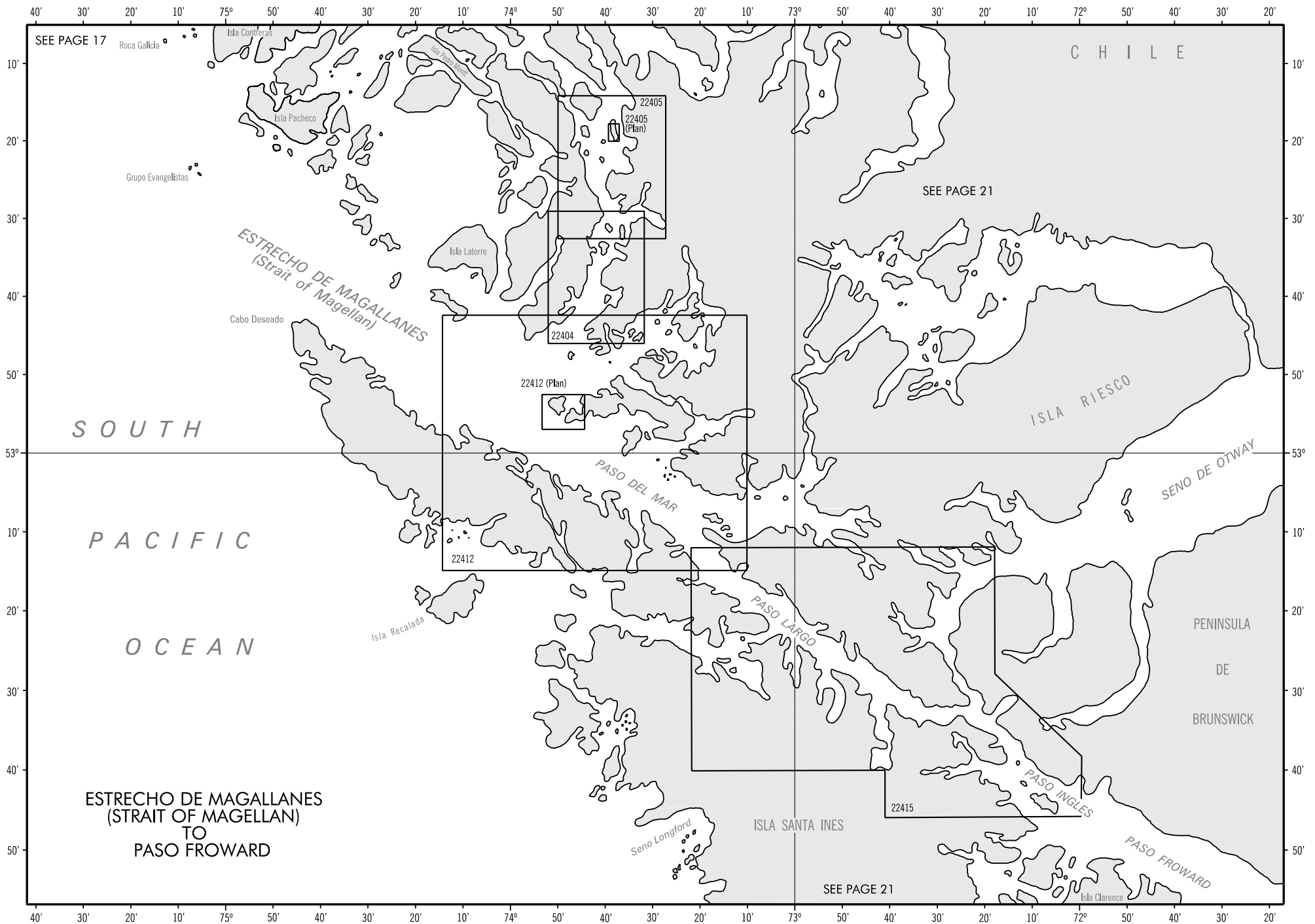




**ESTRECHO DE MAGALLANES  
(STRAIT OF MAGELLAN)  
TO  
PASO FROWARD**

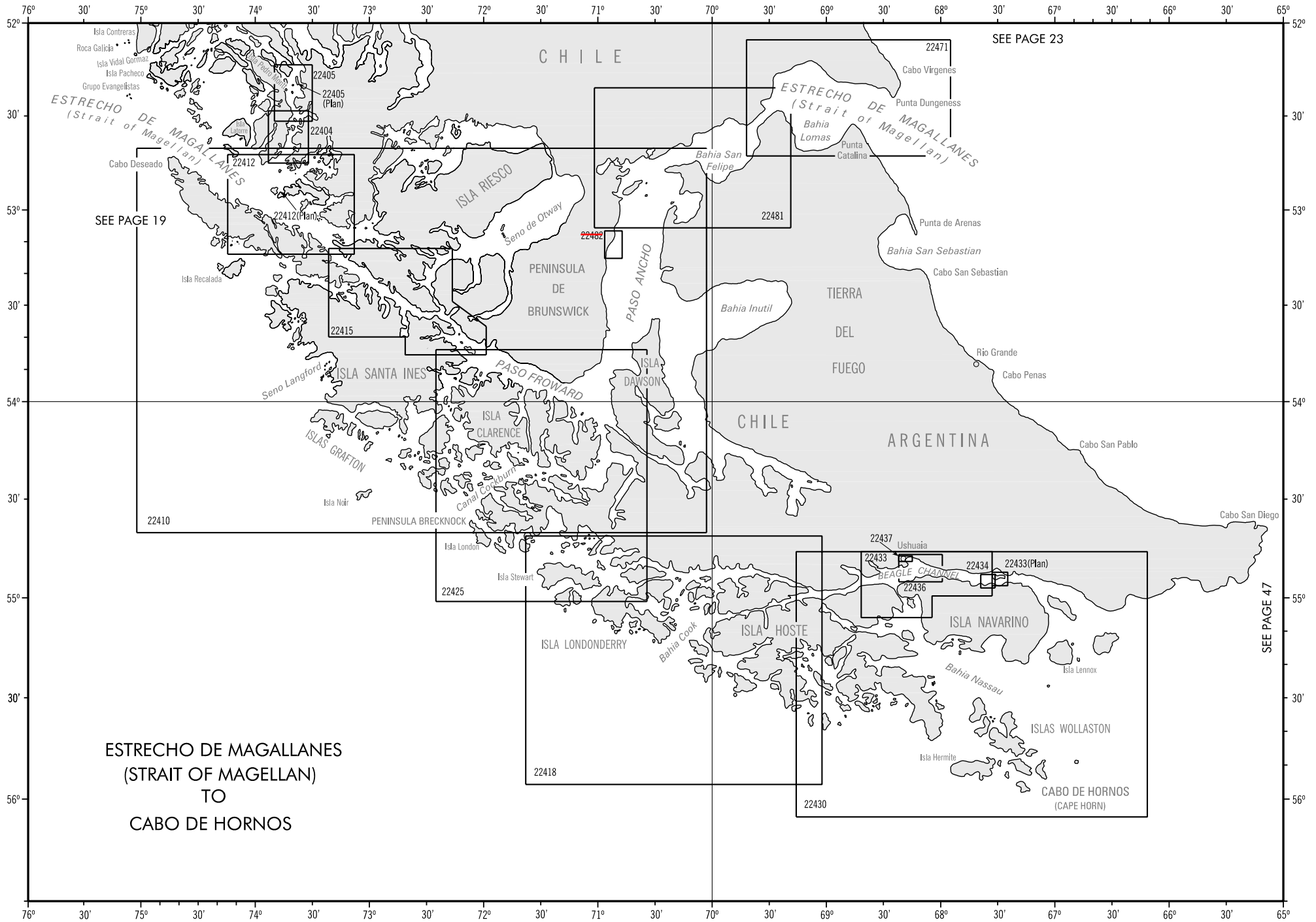
Stock Number	Title	Scale =1:
22404	Isla Richards to Islotes Fairway	30,000
22405	Isla Cutter to Isla Richards	30,000
	Plan: Paso Summer	15,000
22412	Islote Fairway To Cabo Cooper Key (Chile)	100,000
	Plan: Paso Roda	40,000
22415	Paso Largo, Canal Jeronimo and Paso Tortuoso	100,000

---



**ESTRECHO DE MAGALLANES  
(STRAIT OF MAGELLAN)  
TO  
CABO DE HORNOS**

Stock Number	Title	Scale =1:
22404	Isla Richards to Islotos Fairway	30,000
22405	Isla Cutter to Isla Richards	30,000
	Plan: Paso Summer	15,000
22410	Cabo Deseado to Isla Noir Including the Western Part of Estrecho de Magallanes	276,600
22412	Islote Fairway to Cabo Cooper Key (Chile)	100,000
	Plan: Paso Roda	40,000
22415	Paso Largo, Canal Jeronimo and Paso Tortuoso	100,000
22418	Bahia Desolada to Punta Yamana	200,000
22420	Canal Trinidad to Strait of Magellan	499,763
22425	Canal Magdalena, Canal Cockburn and Adjacent Channels	165,000
	Plan: Paso Aguirre (Not shown on index)	20,000
22430	Beagle Channel to Cabo de Hornos	200,000
22433	Beagle Channel (Canal Beagle)	80,094
	Plan: Paso Mackinlay	40,000
22434	Puerto Williams	8,000
22436	Tierra del Fuego and Beagle Channel-Bahia Ushuaia	30,000
	Plan: Paso Chico (Not shown on index)	15,000
22437	Bahia Ushuaia	5,022
22471	Primera Angostura to Punta Dungeness (Strait of Magellan)	100,000
22481	Bahia Gente Grande to Primera Angostura	100,000
<del>22482</del>	<del>Rada Punta Arenas (Chile)</del>	<del>20,000</del>



SEE PAGE 23

SEE PAGE 19

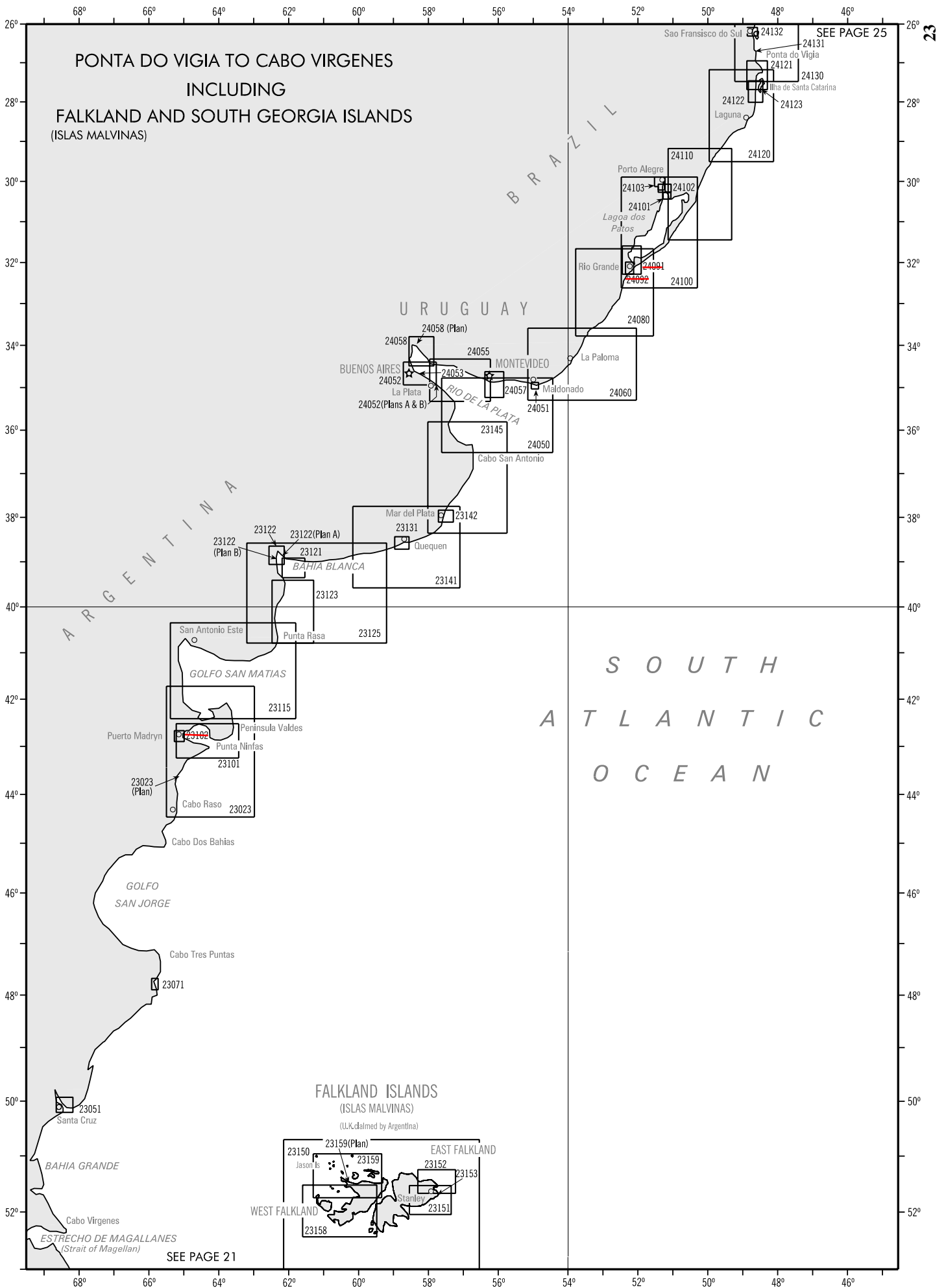
SEE PAGE 47

ESTRECHO DE MAGALLANES  
(STRAIT OF MAGELLAN)  
TO  
CABO DE HORNO

**PONTA DO VIGIA TO CABO VIRGENES  
INCLUDING  
FALKLAND AND SOUTH GEORGIA ISLANDS**

Stock Number	Title	Scale =1:
23023	Faro Punta Norte to Faro San Jose Plan: Isla Escondida	275,000 40,000
23051	Puerto Santa Cruz (Argentina)	50,000
23071	Rada Puerto Deseado	35,000
23101	Golfo Nuevo	110,457
<del>23102</del>	<del>Puerto Madryn</del>	<del>25,055</del>
23115	Segunda Barranca to Punta Bajos	275,000
23121	Approaches to Bahia Blanca (Argentina)	50,000
23122	Bahia Blanca Plans: A. Puerto Belgrano and Puerto Rosales B. Puerto Ingeniero White to Puerto Galvan	35,000 15,000 15,000
23123	Faro El Rincon to Faro Segunda Barranca	150,000
23125	El Rincon	301,019
23131	Approaches to Puerto Quequen Plan: Puerto Quequen (Not shown on index)	50,000 5,000
23141	Faro Punta Mogotes to Faro Claromeco	250,000
23142	Mar del Plata and Ensenada Mogotes (Argentina) Plan: Mar del Plata Harbor (Not shown on index)	50,000 5,000
23145	Miramar to Cabo San Antonio	250,000
23150	Falkland Islands (Islas Malvinas)	400,000
23151	Port William to Choiseul Sound	75,060
23152	Port Salvador to Port William	75,072
23153	Stanley Harbour and Approaches Plan: Stanley Harbour (Not shown on index)	30,000 12,500
23158	Eagle Passage to New Island	150,000
23159*	New Island to Pebble Island Plan: Hope Harbour	150,000 50,000
24050	Rio de La Plata (Outer)	250,000
24051	Puerto Punta Del Este and Approaches Plan: Puerto Punta Del Este (Not shown on index)	20,000 4,000
24052	Approaches to La Plata and Buenos Aires Plans: A. Puerto de la Plata B. Puerto de Colonia del Sacramento	80,000 25,000 15,000
24053	Port of Buenos Aires (Argentina)	20,000
24055	Punta Brava to La Plata and Colonia del Sacramento	150,000
24057	Montevideo and Approaches Plan: Bahia de Montevideo (Not shown on index)	75,000 19,991
24058	Approaches to Nueva Palmira Plan: Puerto de Nueva Palmira	80,000 15,000
24060	Arroyo del Chuy to Punta del Este	250,000
24080	Rio Grande to Arroio Chui	266,800
<del>24091</del>	<del>Rio Grande to Feitoria (Brazil-Lagoa dos Patos)</del>	<del>80,010</del>
<del>24092</del>	<del>Port of Rio Grande (Brazil-South Coast)</del>	<del>25,000</del>
24100	Lagoa dos Patos (Brazil)	271,600
24101	Entrance to Rio Guaiba	24,973
24102	Ponta de Itapua to Ponta do Arado Velho	25,005
24103	Ponta Grossa to Porto Alegre (Brazil)	25,048
24110	Torres to Mostardas (Brazil)	274,000
24120	Ilha do Arvoredo to Torres	279,330
24121	Canal Norte of Santa Catarina	50,075
24122	South Channel of Santa Catarina	49,918
24123	Port of Florianopolis	12,600
24130	Ilha de Bom Abrigo to Ilha do Arvoredo	284,530
24131	Port of Itajai (Brazil-South Coast)	15,000
24132	Rio Sao Francisco do Sul Plan: Sao Francisco do Sul (Not shown on index)	27,000 12,000

\*Not for Sale or Reproduction Outside the U.S.A.



## BRAZILIAN COAST

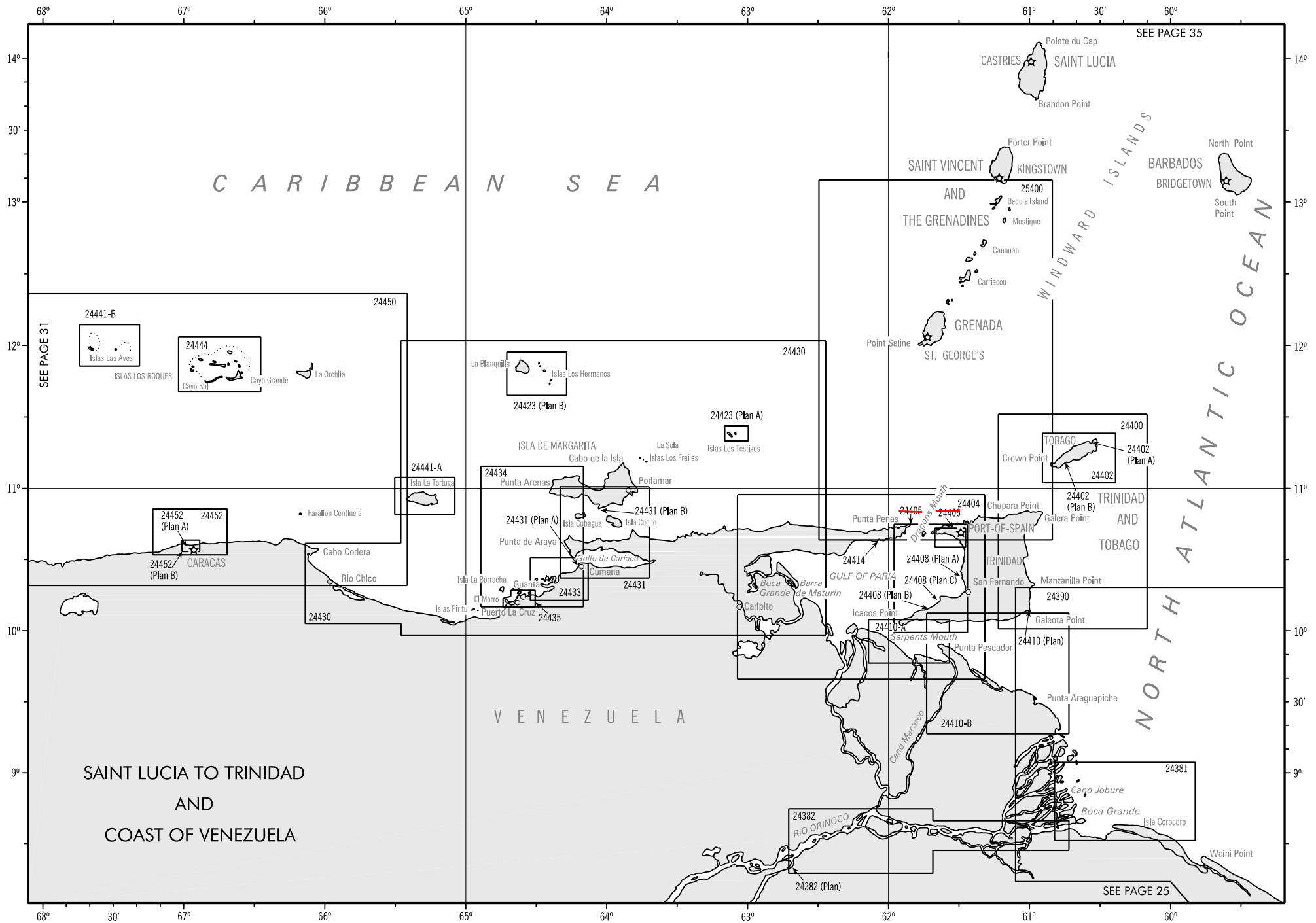
Stock Number	Title	Scale =1:
24130	Ilha de Bom Abrigo to Ilha do Arvoredo	284,530
24133	Ilha do Mel to Paranagua	25,004
24140	Ilha de Sao Sebastiao to Ilha de Bom Abrigo	288,891
	Plans: A. Guarau	55,059
	B. Alcatrazes	99,558
24141	Entrance to the Port of Paranagua	24,992
24142	Port of Santos	25,000
	Plan: Canal de Piaquaera	15,000
24149	Canal de Sao Sebastiao	22,000
24150	Rio de Janeiro to Ilha de Sao Sebastiao	291,880
24151	Ilha dos Porcos to Arquipelago de Alcatrazes	100,000
24152	Pta Juatinga to Ilha de Sao Sebastiao	100,000
24153	Baia da Ilha Grande including Baia da Ribeira & Baia de Jacuacanga	70,000
24154	Port of Angra dos Reis and Approaches	20,000
24155	Baia da Ilha Grande-Eastern Part	40,090
24156	Port of Sepetiba	20,000
24159	Baia de Sepetiba	40,122
24160	Cabo de Sao Tome to Rio de Janeiro	292,760
24161	Baia de Guanabara	50,000
24162	Port of Rio de Janeiro	20,000
24164	Baias da Ilha Grande and de Sepetiba	80,000
24170	Rio Doce to Cabo de Sao Tome	296,450
<del>24171</del>	<del>Ports of Vitoria and Tubarao</del>	<del>15,000</del>
24172	Approaches to the Ports of Vitoria and Tubarao	50,000
24180	Ponta Cumuruxatiba to Rio Doce	301,039
24190	Porto de Ilheus to Ponta Cumuruxatiba	305,090
24191	Port of Ilheus	12,500
24192	Approaches to the Port of Ilheus	50,000
24200	Rio Itariri to Ilheus	308,541
24201	Approaches to Port of Salvador	29,976
24202	Baia de Todos Los Santos (Northeast Part)	30,000
24203	Porto de Salvador	12,000
24210	Rio Itariri to Maceio	311,492
24211	Porto de Aracaju	25,000
24215	Approaches to Port of Maceio	80,000
	Plan: Sao Miguel Anchorage (Not shown on index)	20,000
24220	Cabo Branco to Maceio	316,600
24221	Port of Maceio	17,500
24222	Approaches to the Porto de Recife	100,043
24223	Port of Recife	15,000
24224	Porto de Suape and Approaches	100,000
	Plan: Porto de Suape (Not shown on index)	20,000
24230	Ponta dos Tres Irmaos to Cabo Branco	315,428
24231	Port of Cabedelo	15,009
24233	Porto de Natal	8,501
24234	Approaches to Port of Natal	50,060
24235	Approaches to Porto de Cabedelo	50,000
24240	Fortaleza to Ponta dos Tres Irmaos	316,331
	Plan: Approach to Aracati	50,111
24250	Camocim to Fortaleza	316,771
24251	Porto de Mucuripe (Fortaleza)	13,000
24252	Approaches to Port of Mucuripe	50,013
24260	Ilha de Santana to Camocim	316,836
24263	Port of Camocim	15,000
24270	Cabo Gurupi to Ilha de Santana	317,176
	Plan: Recife Manoel Luis	55,039
24271	Baia de Sao Marcos (Brazil-North Coast)	50,000
24274	Approaches to Baia de Sao Marcos	135,293
24290	Ilha do Machadinho to Cabo Gurupi	317,993
24291	Salinopolis to Baixo do Espadarte	100,007
24292	Baixo do Espadarte to Mosqueiro (Rio Para-Brazil)	100,000
24293	Mosqueiro to Belem	50,000
24294	Porto de Belem	15,000
24311	Ilhas Pedreira to Ilha de Santana (Brazil)	80,000
	Plan: Rio Pedreira	25,000
24312	Ponta do Copinal to Ilhas Pedreira (Brazil-Amazon River)	80,000
24319	Macapa to Ilha Santana	25,000
	Plan: Macapa Wharf (Not shown on index)	10,000
24320	Ilha de Maraca to Ilha do Machadinho	317,059
24321	Ilha Bailique to Ponta do Capinal	80,000
24322	North Entrance to the Amazon River	80,213
24340	Cabo Orange to Ilha de Maraca	316,546
24350	Cayenne to Cabo Orange	300,000
	Plan: Approaches to Cayenne	100,000
24355	Entrances to Riviere de Cayenne and Fleuve Mahury	35,000
	Plans: A. Cayenne	10,000
	B. Degrad des Cannes	10,000
	(Plans not shown on index)	
24360	Hoek Galibi to Cayenne (OMEGA)	300,000
24370	Nieuw Nickerie to Pointe Isere (OMEGA)	300,000
24375	Paramaribo and Approaches to Suriname Rivier	
	Panels: A. Approaches to Suriname Rivier	50,000
	B. Paramaribo, Suriname Rivier and Commewijne Rivier	25,000
24376	Paramaribo to Paramam (Suriname Rivier)	25,000
	Plan: Paramam (Not shown on index)	12,500
24380	Essequibo River to Courantyne River	300,000
	Plan: Essequibo River Entrance (Not shown on index)	100,000
24385	New Amsterdam and Approaches	100,000
	Plan: New Amsterdam (Not shown on index)	25,000
24388	Georgetown and Approaches	50,000
	Plan: Georgetown (Not shown on index)	15,000
24521	Islands off Brazil	
	Plans: A. Approaches to Atol das Rocas	100,000
	B. Penedos de Sao Pedro e Sao Paulo	10,000
	C. Atol das Rocas	20,000
	D. Approaches to Penedos de Sao Pedro e Sao Paulo	30,000
24531	Approaches to Arquipelago de Femado de Noronha	100,098
	Plan: Arquipelago de Fernando de Noronha	30,025
24551	Islands off Brazil-Ilhas da Trindade and Martin Vaz	200,000
	Plans: Ilhas Martin Vaz	50,000
	Ilha da Trindade	15,000





**SAINT LUCIA TO TRINIDAD  
AND  
COAST OF VENEZUELA**

Stock Number	Title	Scale =1:	Stock Number	Title	Scale =1:
24381	Boca Grande and Approaches	80,000	24430	Cabo Codera to Cabo Tres Puntas including Isla La Tortuga to Islas Los Testigos	300,000
24382	Rio Orinoco-Isla Muasimoina to Puerto Ordaz Plan: Puerto Ordaz	80,000 20,000	24431	Canal de Margarita and Golfo de Cariaco (Venezuela) Plans: A. Cumana B. Bahia Guamache	100,000 15,000 25,000
24390	Galeota Point to Pomeroon River (OMEGA)	300,000	24433	Cumana to Picuda Grande (Venezuela)	39,940
24400	East Coast of Trinidad including Tobago	150,000	24434	Approaches to Bahia de Pozuelos and Golfo de Cariaco	100,000
24402	Tobago (West Indies) Plans: A. Charlotteville B. Scarborough	50,000 15,000 15,000	24435	Approaches to Bahia Bergantin, Bahia Guanta and Bahia de Pertigalete	16,000
24404	Gulf of Paria	175,000	24441	Isla La Tortuga and Islas Las Aves Panels: A. Isla La Tortuga B. Islas Las Aves	60,000 60,000
<del>24405</del>	<del>Gulf of Paria (Trinidad and Tobago-Venezuela)</del>	<del>75,000</del>	24444	Islas los Roques	60,000
<del>24406</del>	<del>Port of Spain (Trinidad West Coast)</del>	<del>17,500</del>	24450	Punta San Juan to Cabo Cadera including Offshore Islands (OMEGA)	300,000
24408	Plans in Trinidad A. Pointe-a-Pierre and Adjacent Ports B. Point Fortin C. Approaches to Brighton	20,000 20,000 20,000	24452	La Guaira and Approaches Plans: A. Catia la Mar B. La Guaira	75,000 25,000 12,500
24410	Serpents Mouth Panels: A. Serpents Mouth B. Eastern Approach to Serpents Mouth Plan: Galeota Point	75,000 150,000 35,000	25400	Trinidad to Saint Vincent	250,000
24414	Puerto de Hierro	2,000			
24423	Islands off the Coast of Venezuela Plans: A. Islas Los Testigos B. La Blanquilla & Los Hermanos	30,000 60,000			



**CARIBBEAN SEA  
HAITI AND DOMINICAN REPUBLIC**

Stock Number	Title	Scale =1:	Stock Number	Title	Scale =1:
25700	Mona Passage	175,000	26147	Plans in Haiti	
25710	Cabo Frances Viejo to Punta Nisibon (OMEGA)	300,000		A. Mole Saint-Nicolas	15,007
25720	Monte Cristi to Cabo Frances Viejo (OMEGA)	300,000		B. Anse d'Hainault	12,508
25723	Approaches to Bahia de Samana	50,000		C. Jeremie	12,506
	Plans: A. Miches	25,000		D. Port of Cap-Haitien	12,504
	B. Santa Barbara de Samana	25,000	26148	Baie de L'Acul and Approaches (Haiti)	20,000
25724	Bahia de Samana	30,000	26181	Golfe de la Gonave	200,000
25800	Isla Beata to Isla Saona	300,000		Plan: Gonaives	25,000
	Plan: Approaches to Santo Domingo	100,000	26184	Approach to Port-au-Prince	50,000
25803	Bahia de Puerto Plata	5,000	26186	Port-au-Prince (Haiti)	10,000
25841	Approaches to Cabo Rojo and Pedernales	100,000	26188	Plans in the Golfe de la Gonave	
	Plan: Cabo Rojo and Pedernales	30,000		A. Saint-Marc	30,000
25842	Approaches to Barahona and Punta Palenque	100,000		B. Lafiteau	20,000
	Plans: A. Barahona	10,000		C. Miragoane	12,500
	B. Punta Palenque	25,000		D. Petit Goave	12,500
25845	Puerto Viejo de Azua and Bahia de Las Calderas		26190	Windward Passage	300,000
	Plans: A. Puerto Viejo de Azua	10,000	26203	Ponte l'Abacou to Baie d'Aquin	50,000
	B. Bahia de Las Calderas	10,000		Plan: Cayes	20,000
25848	Dominican Republic-South Coast		26206	Aquin and Jacmel (Haiti-South Coast)	
	Plans: A. Puerto de Haina	10,000		Plans: A. Aquin	25,000
	B. Santo Domingo	10,000		B. Jacmel	15,000
25849	Approaches to Andres, San Pedro de Macoris and La Romana	100,000	26210	Navassa Island to Cabo Beata (OMEGA)	300,000
	Plans: A. Port of Andres	10,000		Plan: Navassa Island to Cap Tiburon	150,000
	B. San Pedro de Macoris	10,000	26260	Passages between Acklins Island, Haiti, and Caicos Islands	
	C. La Romana	10,000		(LORAN-C)	300,000
26140	Approaches to Manzanillo Bay	25,000			
26141	Canal de la Tortue	75,000			
	Plans: A. Port-de-Paix	15,000			
	B. Rade de la Basse Terre	15,000			
26142	Approaches to Cap-Haitien and Bahia de Monte Cristi	75,000			
26143	Bahia de Monte Cristi (Dominican Republic)	10,000			
26145	Fort Liberte and Manzanillo				
	Plans: A. Manzanillo	20,000			
	B. Fort Liberte	10,000			



**CARIBBEAN SEA  
NORTH COASTS OF COLOMBIA AND VENEZUELA**

Stock Number	Title	Scale =1:	Stock Number	Title	Scale =1:
24450	Punta San Juan to Cabo Cadera including offshore Islands (OMEGA)	300,000	24482	Maracaibo Channel Panels: A. La Salina to Maracaibo	35,000
24453	Approaches to Puerto Cabello Plan: El Palito and Moron	75,000 25,000		B. Punta Viga to Punta Piedras	35,000
24454	Puerto Cabello (Venezuela)	15,000	24483	Entrance to Bahia de Tablazo	50,000
24455	Plans on the Coast of Venezuela A. Puerto Chichiriviche	15,000	24484	Plans in Maracaibo Channel A. Maracaibo	12,500
	B. Puerto Tucacas and Approaches	40,000		B. Puerto Miranda	15,000
24460	Cabo de la Vela to Punta San Juan including Aruba, Curacao and Bonaire (Venezuela-Netherlands West Indies)	300,000	24490	Rio Magdalena to Cabo de la Vela	300,000
24461	Bonaire	75,265	24491	Puerto Colombia to Santa Marta (Colombia-North Coast)	80,000
	Plans: A. Kralendijk Roadstead	25,070	<del>24492</del>	<del>Bahia de Santa Marta</del>	<del>7,500</del>
	B. Goto Oil Terminal	20,074	24500	Barranquilla	50,000
	C. Salt Pier	10,007	24501	Rio Magdalena to Punta Canoas	80,000
	D. Kralendijk Pier	10,039	24502	Barranquilla (Rio Magdalena)	15,000
	(Plans not shown on index)		24503	Puerto Colombia (Colombia)	20,000
24462	Curacao	75,058	24504	Punta Canoas to Punta Baru	75,000
	Plan: Bullenbaai	10,006	24508	Entrance to Bahia de Cartagena and Mamonal	11,500
24463	Aruba	50,000	24509	Bahia de Cartagena (Colombia)	11,500
	Plans: A. Commandeurs Baai	15,000	24510	Approaches to Bahia de Cartagena	25,000
	B. Sint Nicolaas Baai	15,000	24511	Punta San Bernardo to Punta Baru	80,000
	C. Paarden Baai	15,000	24512	Golfo de Morrosquillo & Approaches	80,000
	(Plans not shown on index)		24513	Puerto Covenas and Bahia de Cispata	25,000
24464	Caracas Bay	7,500			
24465	Sint Anna Baai and Schottegat (Netherlands Antilles-Curacao)	7,500			
24469	Approaches to the Bahia de Portete Plan: Puerto Bolivar Approach Channel	50,000 20,000			
24470	Golfo de Venezuela (Colombia-Venezuela)	200,000			
24471	Punta Salinas to Punta Cardon (Venezuela) Plan: Bahia Boca de Las Piedras	25,000 10,000			
24480	Cabo Tiburon to Barranquilla (OMEGA) Panels: A. & B.	300,000			
24481	Lago de Maracaibo Plans: A. Bachaquero	175,000 25,000			
	B. San Lorenzo	25,000			

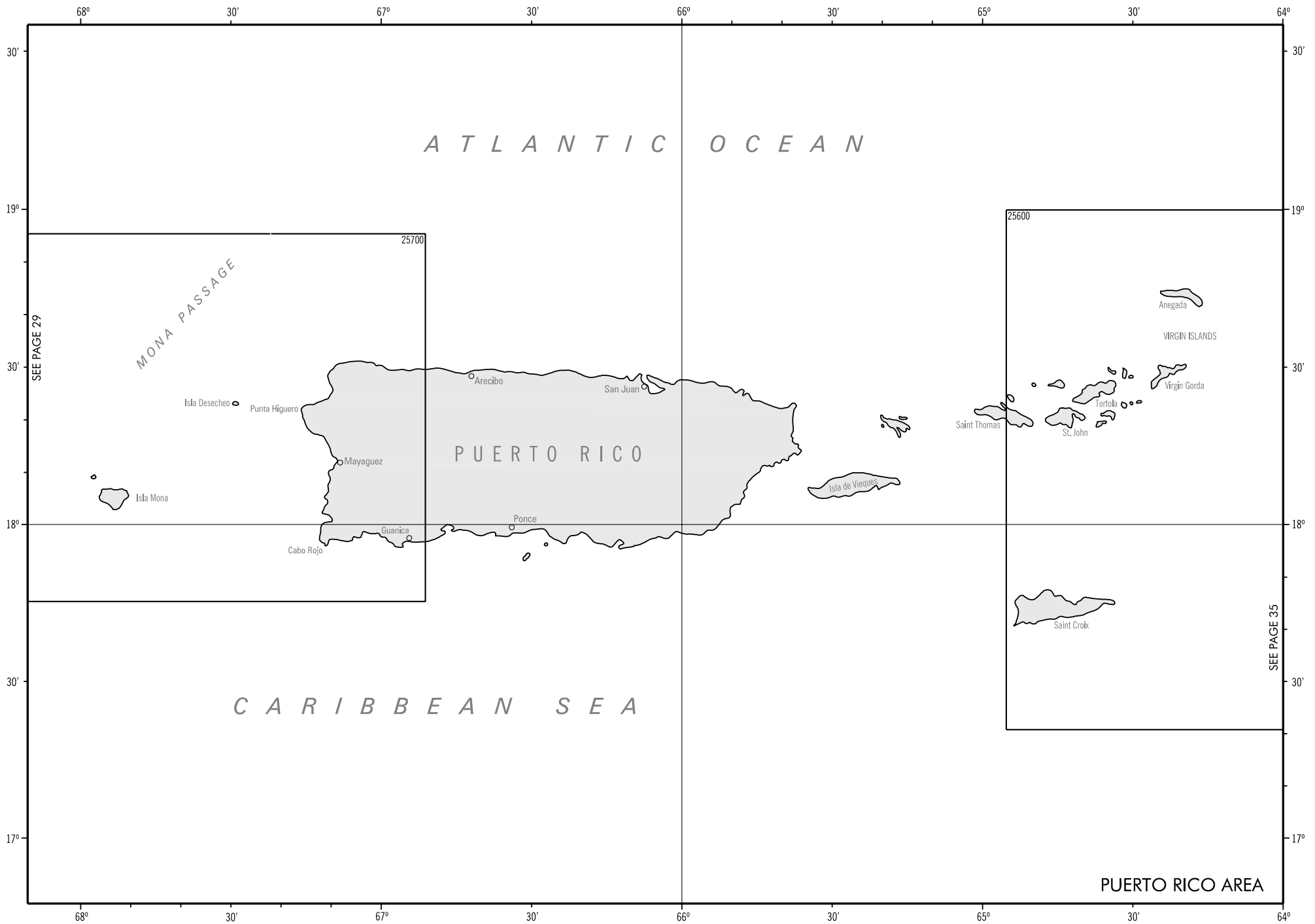


**PUERTO RICO AREA**

Stock Number	Title	Scale =1:
25600	Anegada Passage with Adjacent Islands	250,000
25700	Mona Passage	175,000

---

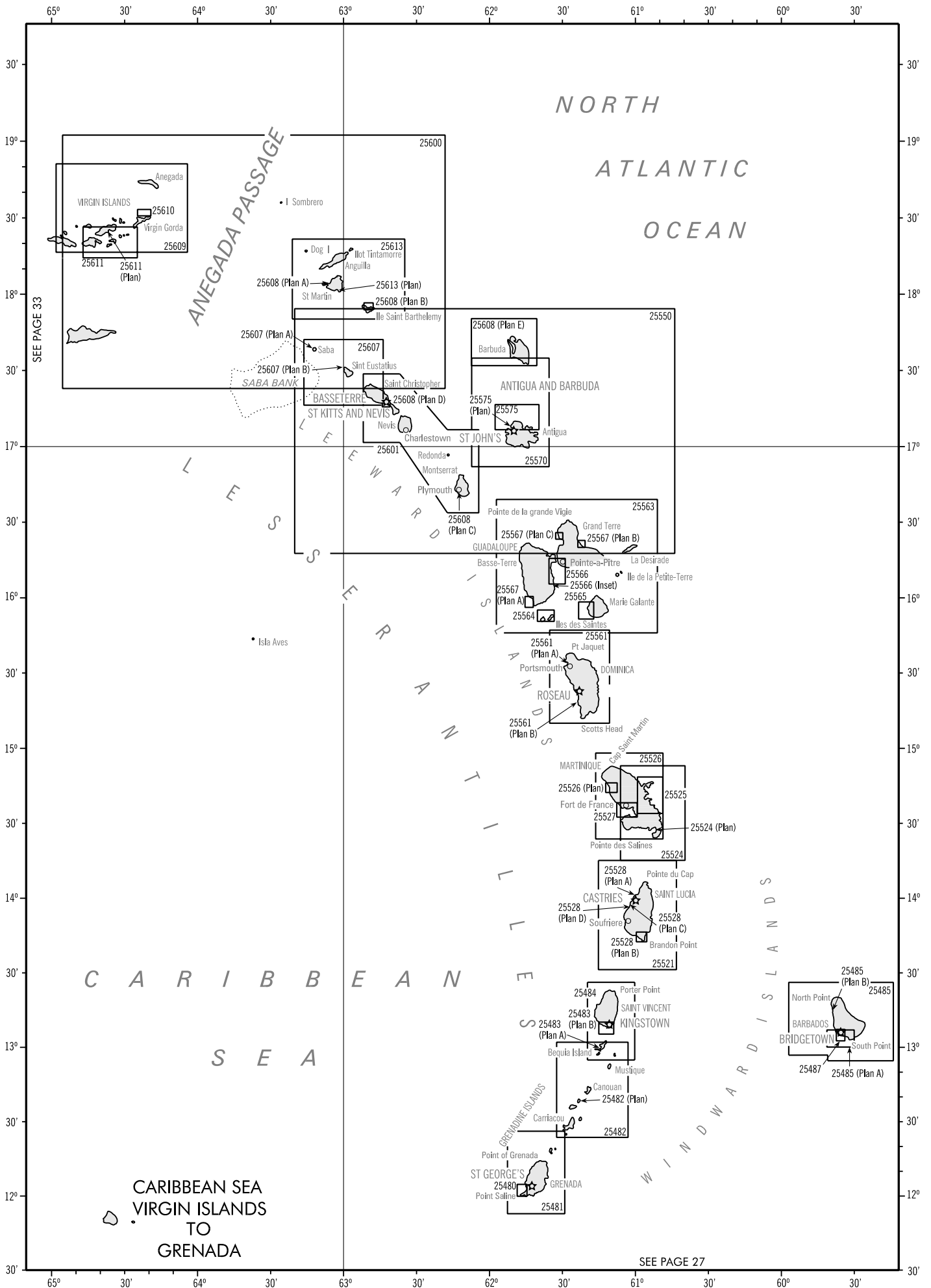




**CARIBBEAN SEA  
VIRGIN ISLANDS TO GRENADA**

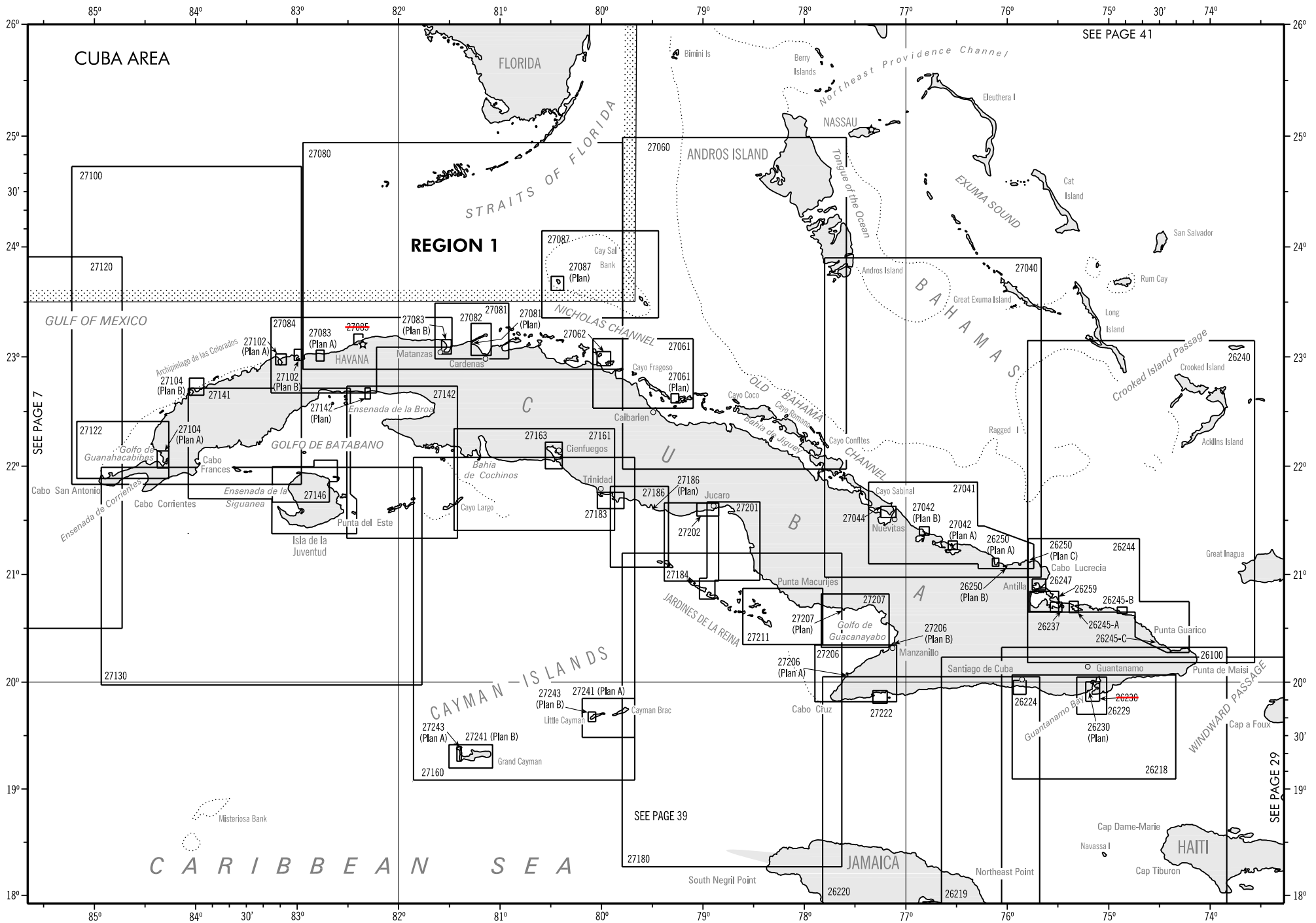
Stock Number	Title	Scale =1:
25480	Saint George's Harbour (West Indies-Grenada)	10,000
25481	Grenada (West Indies)	60,000
25482	Carriacou to Bequia (Grenadine Islands)	72,560
	Plan: Tobago Cays Anchorages	24,000
25483	Admiralty Bay, Kingstown Harbour and Approaches	
	Plans: A. Admiralty Bay	12,487
	B. Kingstown Harbour and Approaches	15,003
25484	Saint Vincent to Bequia	60,000
25485	Approaches to Barbados	100,000
	Plans: A. Bridgetown and Oistins Bay	25,000
	B. Speightstown	20,000
25487	Bridgetown Harbor (Caribbean Sea-Barbados)	10,000
25521	Saint Lucia-West Indies	75,000
25524	Martinique-South and East Coasts	60,000
	Plan: Le Marin	15,000
25525	Baie du Francois to Havre de La Trinite	20,000
25526	Martinique-North and West Coasts	60,000
	Plan: Rade de Saint-Pierre	15,000
25527	Baie de Fort-de-France (Martinique)	12,500
25528	Anchorages in Saint Lucia	
	Plans: A. Port of Castries	5,010
	B. Vieux Fort	20,049
	C. Grand Cul de Sac Bay	10,050
	D. Marigot Harbour	5,013
25550	Saint-Barthelemy to Guadeloupe	250,000
25561	Dominica	60,000
	Plans: A. Prince Rupert Bay and Douglas Bay	30,000
	B. Woodbridge Bay and Roseau Roads	12,500
25563	Guadeloupe	130,000
25564	Les Saintes (Iles des Saintes) (Guadeloupe)	15,000
25565	Saint-Louis to Grand Bourg	15,000
25566	Approaches to Pointe-a-Pitre (Guadeloupe)	14,988
	Inset: Mouillages de Sainte-Marie	14,988
25567	Anchorages in Guadeloupe	
	Plans: A. Approaches to Basse-Terre	12,500
	B. Le Moule	5,000
	C. Port-Louis	15,000
25570	Approach to Antigua	75,000
25575*	Northern Antigua	25,000
	Plan: Saint John's Harbour	12,500
25600	Anegada Passage with Adjacent Islands	250,000
25601	Approaches to Saint Christopher, Nevis, Montserrat, and Redonda	75,000
25607	Saba, Sint Eustatius and Saint Christopher	75,000
	Plans: A. Saba	24,962
	B. Sint Eustatius	15,000
25608	Plans of the Leeward Islands	
	A. Baie du Marigot	14,912
	B. Port of Gustavia	14,936
	C. Plymouth	15,052
	D. Basseterre	14,987
	E. Approach to Barbuda	75,000
25609	Saint Thomas to Anegada (Virgin Islands)	80,000
25610	Approaches to Gorda Sound	12,473
	Plan: Gorda Sound (Not shown on index)	7,494
25611	Approaches to Road Harbour	30,000
	Plan: Road Harbour	15,000
25613	Approaches to Anguilla, Saint Martin and Saint-Barthelemy	75,000
	Plan: Philipsburg	15,000

\*Not for Sale or Reproduction outside the U.S.A.



## CUBA AREA

Stock Number	Title	Scale =1:	Stock Number	Title	Scale =1:
26100	Morant Cays to Cabo Maisi	300,000	27087	Cay Sal Bank	100,000
26218	Guantanamo Bay Operating Area	150,000		Plan: Cay Sal	30,000
26219	Guantanamo Bay Operating Area-Windward Passage to Jamaica	300,000	27100	Cabo San Antonio to Tortugas Bank	300,000
26220	Cabo Cruz to Santiago de Cuba including Jamaica	300,000	27102	Plans on North Coast of Cuba	
26224	Bahia de Santiago de Cuba	10,000		A. Bahia Honda	15,000
26229	Approaches to Guantanamo Bay	40,000		B. Bahia de Cabanas	15,000
<del>26230</del>	<del>Guantanamo Bay from Entrance to Caimanera</del>	<del>15,000</del>	27104	Plans on the North Coast of Cuba	
	<del>Plan: Inner Harbor</del>	<del>7,500</del>		A. Port of La Fe	15,000
26237	Port of Nicaro	10,000		B. Bahia Santa Lucia	20,000
26240	Crooked Island Passage to Punta de Maisi	300,000	27120	Yucatan Channel	350,000
26244	Punta Silencio to Bahia de Sama	100,000	27122	Golfo de Guanahacabibes	80,000
	Continuation: Punta Silencio to Punta Guarico	100,000	27130	Cabo San Antonio to Cayo del Rosario	300,000
26245	Ports on the North Coast of Cuba		27141	Cabo Frances to Punta Las Cayamas including	
	Panels: A. Bahia de Sagua de Tanamo	15,000		Isla de la Juventud (Isla de Pinos)	150,000
	B. Cayo Moa Grande	15,000	27142	Surgidero de Batabano and Approaches	150,000
	C. Puerto Baracoa	10,000		Plan: Surgidero de Batabano	20,000
26247	Entrance Channel to Bahia de Banos	10,000	27146	Northwest Coast of Isla de la Juventud	50,000
26250	Plans on the North Coast of Cuba			Continuation: Puerto Nueva Gerona and Approaches	25,000
	A. Puerto Gibara	10,000	27160	Cayo Largo to Cayo Blanco including Cayman Islands	300,000
	B. Bahia Vita	10,000	27161	Cayo Miguel to Cayo Blanco	150,000
	C. Bahia Sama	10,000	27163	Bahia de Cienfuegos	20,000
26259	Bahia de Nipe	25,000		Plan: Entrance to Bahia de Cienfuegos (Not shown on index)	10,000
27040	Cayo Verde to Cabo Lucrecia	300,000	27180	Cayo Breton to Cabo Cruz including Jamaica	300,000
27041	Bahia de Nuevitas to Bahia de Sama	100,000	27183	Approaches to the Port of Casilda	25,000
	Inset: Punta Mangles to Bahia de Sama	100,000	27184	Punta Colorado to Jucaro	75,000
27042	Plans of Puerto Padre and Puerto Manati		27186	Tunas de Zaza and Approaches	75,000
	A. Puerto Padre	10,000		Plan: Tunas de Zaza	30,000
	B. Puerto Manati	15,000	27201	Jucaro to Cayos Gitanos	75,000
27044	Bahia de Nuevitas	16,000	27202	Punta Charcas to Jucaro	20,000
27060	Cayo Lavela to Cayo Verde	300,000	27206	Niquero to Manzanillo including Canal de Madrona	75,000
27061	Boca de Sagua la Grande to Cayo Frances	100,000		Plans: A. Puerto de Niquero	20,123
	Plan: Approach to Cayo Frances	25,000		B. Puerto de Manzanillo	25,106
27062	Approaches to Isabela de Sagua	15,000	27207	Punta San Jose to Manzanillo	75,000
27080	Straits of Florida-Southern Portion	300,000		Plan: Port of Guayabal	20,000
27081	Approaches to Matanzas and Bahia de Cardenas	100,000	27211	Cayo Yuraguana to Cayos Manopla	75,000
	Plan: Canal de Paso Malo	10,000	27222	Pilon to La Marea del Portillo	15,000
27082	Bahia de Cardenas	25,000	27241	Cayman Islands (West Indies)	
27083	Plans on North Coast of Cuba			Plans: A. Little Cayman and Cayman Brac	75,000
	A. Bahia del Mariel	10,000		B. Grand Cayman	75,000
	B. Bahia de Matanzas	20,000	27243	George Town Harbor and West End Point	
27084	Bahia Honda to Punta Maya			Plans: A. George Town Harbor (Grand Cayman)	15,000
	Panels: A. Bahia Honda to La Habana	100,000		B. West End Point (Little Cayman)	15,000
	B. La Habana to Punta Maya	100,000			
<del>27085</del>	<del>Bahia de La Habana</del>	<del>10,000</del>			



SEE PAGE 41

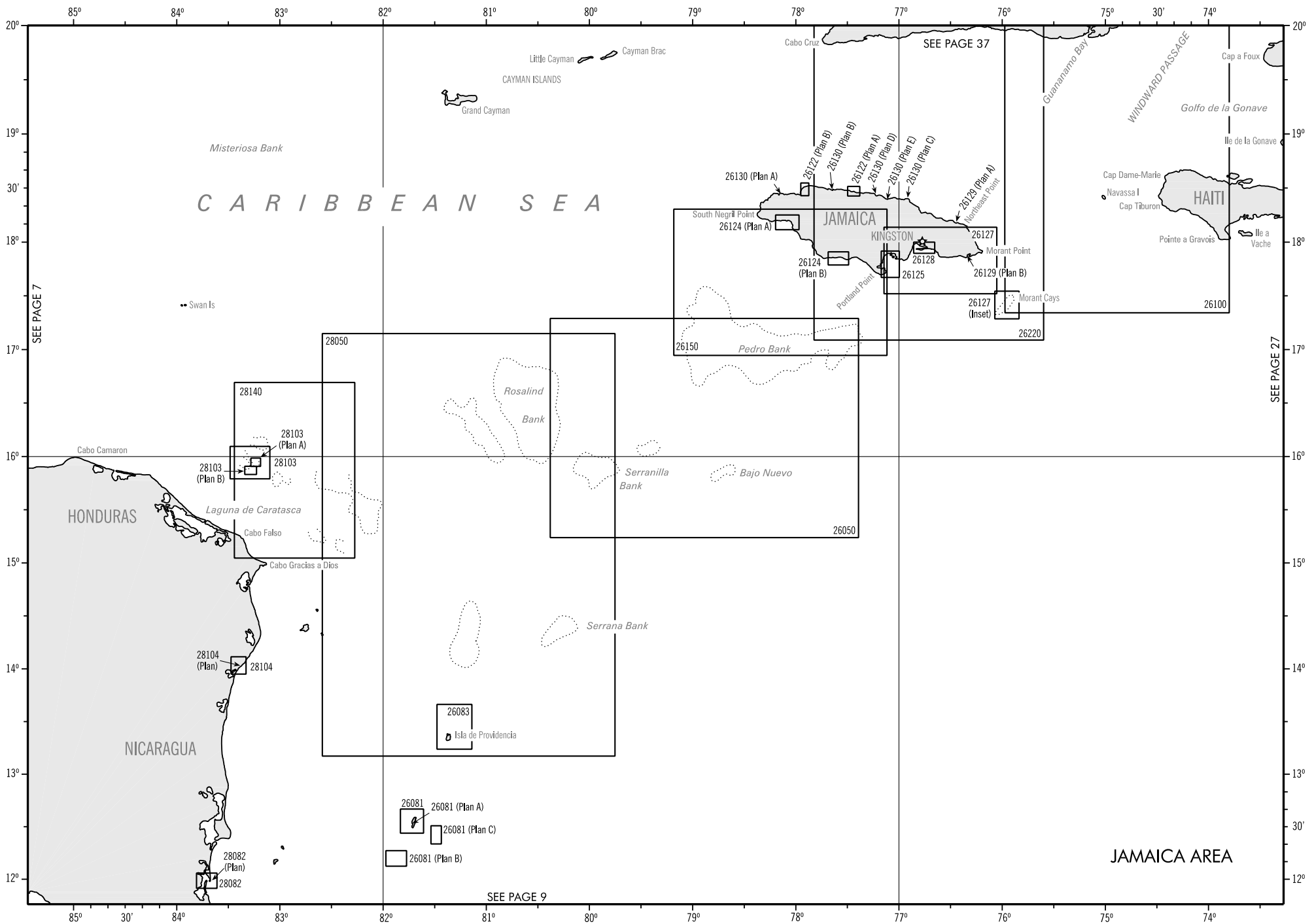
**REGION 1**

SEE PAGE 39

SEE PAGE 29

## JAMAICA AREA

Stock Number	Title	Scale =1:
26050	Nicaraguan Rise-Eastern Part (OMEGA)	300,000
26081	Isla de San Andres and Adjacent Cays	30,000
	Plans: A. Rada el Cove	9,000
	B. Cayos de Albuquerque	75,000
	C. Cayos del Este Sudeste	75,000
26083	Isla de Providencia	72,636
26100	Morant Cays to Cabo Maisi	300,000
26122	Plans on the Northwest Coast of Jamaica	
	A. Discovery Bay and Rio Bueno	10,000
	B. Montego Bay	12,500
26124	Plans of Savannah la Mar and Port Kaiser	
	A. Savannah la Mar	25,000
	B. Fort Kaiser	20,000
26125	Portland Bight (Jamaica)	25,000
26127	Approaches to Kingston	100,000
	Inset: Morant Cays	50,000
26128	Kingston Harbour	16,000
26129	Plans in Eastern Jamaica	
	A. Port Antonio	10,000
	B. Port Morant	10,000
26130	Plans on the North Coast of Jamaica	
	A. Lucea Harbour	12,500
	B. Falmouth Harbour	10,000
	C. Oracabessa Bay	10,000
	D. Saint Anns Bay	10,000
	E. Ocho Rios Bay	10,000
26150	Pedro Channel (LORAN-C)	200,000
26220	Cabo Cruz to Santiago de Cuba including Jamaica	300,000
28050	Nicaraguan Rise-Western Part (OMEGA)	400,000
28082	Bluefields (Nicaragua)	19,565
	Plan: El Bluff and Booth Docks	7,335
28103	Cayos Vivorillo, Becerro and Caratasca	72,960
	Plans: A. Cayos Becerro	36,481
	B. Cayos Vivorillo	36,481
28104	Puerto Cabezas and Approaches	10,000
	Plan: Puerto Cabezas	5,000
28140	Northern Reaches to Cabo Gracias a Dios	175,000



## BAHAMAS AREA AND BERMUDA

Stock Number	Title	Scale =1:	Stock Number	Title	Scale =1:
11461	Straits of Florida-Southern Portion	300,000	26300	Little Bahama Bank to Eleuthera Island	
25710	Cabo Frances Viejo to Punta Nisibon (OMEGA)	300,000		Little Bahama Bank (Panel A)	300,000
25720	Monte Cristi to Cabo Frances Viejo (OMEGA)	300,000		Eleuthera Island (Panel B)	300,000
26190	Windward Passage	300,000	26304	Plans of Autec Sites 6, 7, and 16, with Approaches to Site 16	
26240	Crooked Island Passage to Punta de Maisi	300,000		A. Site 6-Deep Creek	10,000
26255	Raccoon Cut (Bahama Islands)	20,000		B. Site 7-High Point Cay	10,000
	Plan: Ragged Islands Anchorage	30,000		C. Site 16-Pipe Cay	10,000
26256	Nurse Channel (West Indies)	18,000		D. Approaches to Pipe Cay	75,000
26257	Plans in the Bahamas		26306	Eleuthera-West Part	100,000
	A. Highbourn Cut (Exuma Sound)	24,321		Plan: Fleeming Channel	50,000
	B. Ragged Island Harbour (Great Bahama Bank)	10,890	26307	Eleuthera-East Part	100,000
	C. Ship Channel (Exuma Sound)	24,227		Plans: A. Governors Harbour	15,000
	D. Wax Cay Cut (Exuma Sound)	12,530		B. West Bay-Little San Salvador	25,000
	E. Golding Cay Entrance (Andros Island)	16,950	26308	Tongue of the Ocean-Northern Part	150,000
26260	Passages Between Acklins Island, Haiti, and Caicos Islands (LORAN-C)	300,000	26309	Nassau and Approaches	50,000
26261	Turks Island Passage and Mouchoir Passage	125,000		Plan: Nassau	10,000
	Plan: Cockburn Harbor	20,000	26312	Plans of Autec Sites 1, 2, 3, and 4	
26262	Grand Turk Island and Adjacent Cays	25,000		A. Site 1-Andros Town	10,000
26263	Plans in Southeastern Bahamas			B. Site 2-Salvador Point	10,000
	A. Mayaguana Island	100,000		C. Site 3-Big Wood Cay	10,000
	B. Abraham's Bay	15,000		D. Site 4-Golding Cay	10,000
	C. Plana Cays	75,000	26316	Autec Site 1 (Andros Island-East Coast)	25,000
	D. Hogsty Reef	50,000	26320	Northern Part of Straits of Florida and Northwest Providence Channel (LORAN-C)	300,000
26267	Great Inagua Island and Little Inagua Island	110,000	26321	Hope Town Approaches	75,000
	Plans: A. Matthew Town	20,000		Plan: Hope Town	18,000
	B. Man of War Bay	35,000	26323	Freeport, Riding Point and Approaches	75,000
26280	Eleuthera Island to Crooked Island Passage	300,000		Plans: A. Freeport Harbour	10,000
	Plan: Great Harbour	18,000		B. Riding Point Terminal	20,000
26281	Cockburn Town-San Salvador (Bahama Islands)	50,000	26324	Bimini Islands	
	Plan: Cockburn Town	10,000		Panels: A. North Bimini Islands	50,000
26284	Cat Island, Rum Cay and Conception Island			Plan: Alicetown	10,000
	Panels: A. Cat Island	100,000		B. South Bimini Islands	50,000
	B. Rum Cay and Conception Island	100,000		Plan: Ocean Cay Terminal	10,000
	Plan: Port Nelson	15,000	26328	Berry Islands	50,000
26286	Elizabeth Harbour and Approaches	100,000	26341	Bermuda Islands	50,135
	Plans: A. Elizabeth Harbour	25,000	26342	The Narrows to Grassy Bay (Bermuda)	17,500
	B. Georgetown	10,000	26343	Saint George's Harbour	5,000
	(Plans not shown on index)		26344	Great Sound (Bermuda Islands)	10,000
26288	Bird Rock to Mira Por Vos Passage			Plan: North and South Basins	4,000
	Panels: A. Bird Rock to Windsor Point	50,000	26345	Hamilton Harbor (Bermuda Island)	5,000
	B. Mira Por Vos Passage	100,000	27040	Cayo Verde to Cabo Lucrecia	300,000
26295	Tongue of the Ocean-Southern Part	150,000			



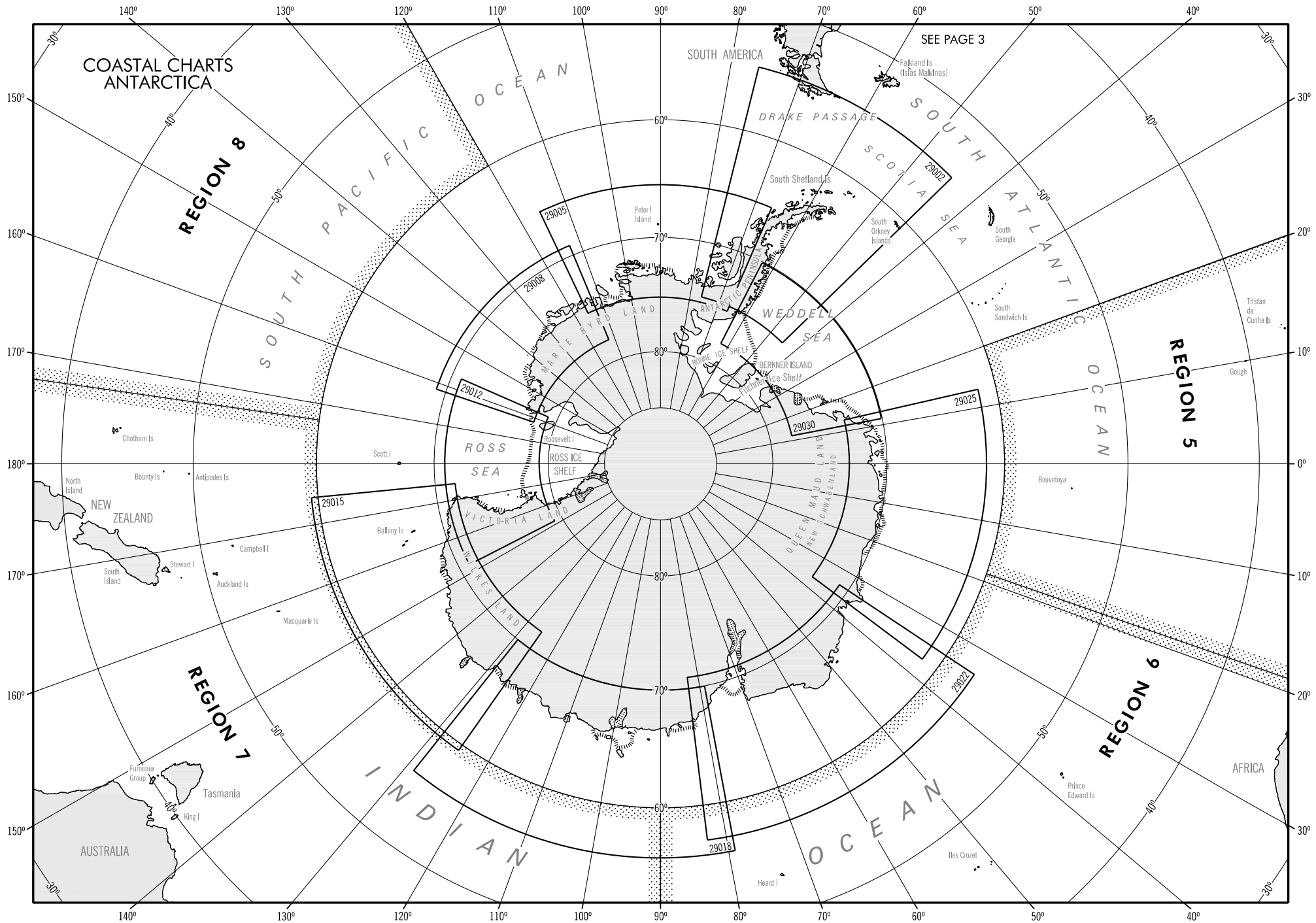


## COASTAL CHARTS ANTARCTICA

---

Stock Number	Title	Scale =1:
29002	Antarctic Peninsula	1,500,000
29005	Cape Herlacher to (West Coast) Matha Strait	1,500,000
29008	Cape Colbeck to Cape Herlacher (Marie Byrd Land)	1,500,000
29012	Ross Sea	1,500,000
29015	Cape Adare to Porpoise Bay	1,500,000
29018	Porpoise Bay to West Ice Shelf	1,500,000
29022	Riiser-Larsen Peninsula to West Ice Shelf	1,500,000
29025	Cape Norvegia to Riiser-Larsen Peninsula (Queen Maud Land)	1,500,000
29030	Weddell Sea	1,500,000

---



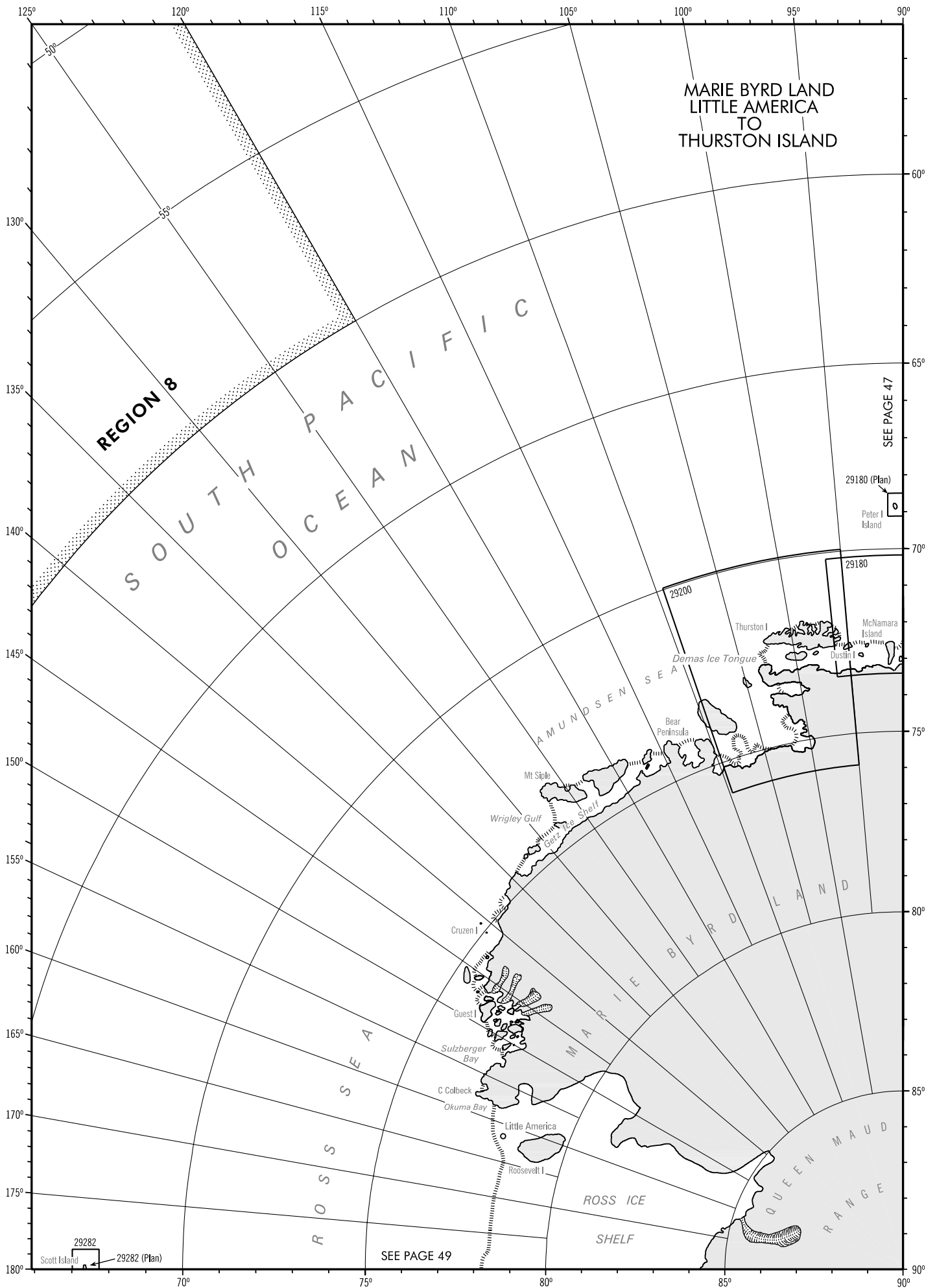
**MARIE BYRD LAND  
LITTLE AMERICA  
TO  
THURSTON ISLAND**

---

Stock Number	Title	Scale =1:
29180	Eights Coast & George Bryan Coast (Bellingshausen Sea)	500,000
	Plan: Peter I Island	250,000
29200	Thwaites Ice Tongue to Thurston Island	500,000
29282	Scott Island and Approaches	100,000
	Plan: Scott Island	15,000

---

MARIE BYRD LAND  
LITTLE AMERICA  
TO  
THURSTON ISLAND



REGION 8

SOUTH PACIFIC OCEAN

AMUNDSEN SEA

ROSS SEA

MARIE BYRD LAND

QUEEN MAUD RANGE

ROSS ICE SHELF

SEE PAGE 49

SEE PAGE 47

29282  
Scott Island

29180 (Plan)  
Peter I Island

29180

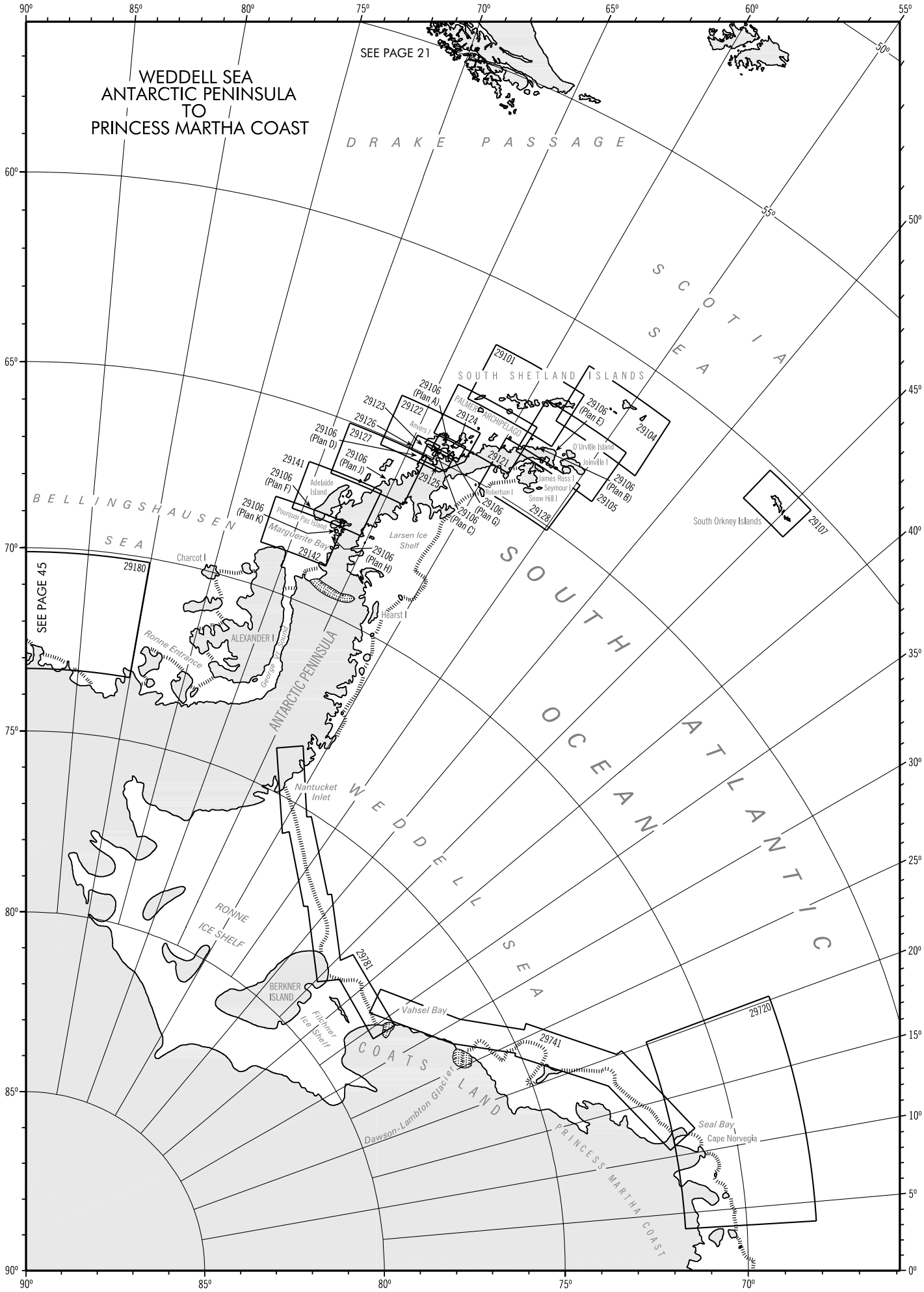
29200

**WEDDELL SEA  
ANTARCTIC PENINSULA  
TO  
PRINCESS MARTHA COAST**

Stock Number	Title	Scale =1:
29101	Deception Island to King George Island	200,000
29104	King George Island to Clarence Island	200,000
29105	King George Island to Corry Island (Weddell Sea)	200,000
29106	Plans on Antarctic Peninsula & Adjacent Islands	
	A. Melchoir Islands	35,000
	B. Cape Legoupil	15,000
	C. Port Lockroy	10,000
	D. Argentine Islands	15,000
	E. Hope Bay	30,000
	F. Adelaide Anchorage	30,000
	G. Waterboat Point	8,000
	H. Neny Island	50,000
	J. Approaches to Prospect Point	50,000
	K. Lystad Bay	50,000
29107*	South Orkney Islands	200,000
	Plans: A. Powell Island and Washington Strait	100,000
	B. Scotia Bay and Mill Cove	25,000
	C. Ellefsen Harbor	12,500
	D. Sandefjord Bay	25,000
	E. Uruguay Cove	25,000
	F. Borge Bay	12,500
	G. Approaches to Signy Island	100,000
	(Plans not shown on index)	
29121	Brabant Island to Deception Island	200,000
29122	Argentine Islands to Brabant Island	200,000
29123	Vicinity of Arthur Harbor	25,000
	Plan: Arthur Harbor (Not shown on Index)	12,500
29124	Gerlache Strait	50,000
29125	Flandres Bay & Approaches	50,000
29126	Approaches to Arthur Harbor	50,000
29127	Matha Strait to Argentine Islands	200,000
29128	Corry Island to Robertson Island	200,000
29141	Square Bay to Matha Strait including Adelaide Island	200,000
29142	Alexander Island to Square Bay including Marguerite Bay	200,000
29180	Eights Coast & Land Bryan Coast (Bellingshausen Sea)	500,000
	Plan: Peter I Island (Plan indexed on page 45)	250,000
29720	Princess Martha Coast (Queen Maud Land)	500,000
29741	Duke Ernst Bay to Cape Norvegia (Weddell Sea)	200,000
29781	Nantucket Inlet to Vahsel Bay (Filchner Ice Shelf-Weddell Sea)	200,000

---

\* Not for Sale or Reproduction outside the U.S.A.



SEE PAGE 45

**WILKES LAND  
VICTORIA LAND  
TO  
QUEEN MARY COAST**

Stock Number	Title	Scale =1:
29281	Cape Royds to Lewis Bay including Beaufort Island (Ross Sea-McMurdo Sound)	75,000
29282	Scott Island and Approaches Plan: Scott Island (Indexed on page 45)	100,000 15,000
29321	Franklin Island to McMurdo Sound (Ross Sea-Victoria Land)	250,000
29322	Cape Royds to Hut Point (Ross Island, Ross Sea-McMurdo Sound)	50,000
29323	McMurdo Station & Vicinity (Ross Island-Hut Point Peninsula)	5,000
29324	New Harbor & Marble Point Vicinity (McMurdo Sound-Ross Sea-Victoria Land)	35,000
29325	Cape Archer to Butter Point (Victoria Land-McMurdo Sound)	100,000





## NUMERICAL LIST

See "Dates Of Latest Editions" published quarterly for updates of chart editions.

Stock No.	Page No.	Stock No.	Page No.	Stock No.	Page No.	Stock No.	Page No.	Stock No.	Page No.	Stock No.	Page No.		
11461	41	21342	7	21601	9	22112	11	22259	15	22412	19,21	22551	13
18000	3	21384	7	21602	9	22113	11	22261	15	22415	19,21	23000	3
21005	3	21401	7	21603	9	22114	11	22262	15	22418	21	23010	3
21008	3	21441	7	21604	9	22115	11	22263	15	22420	3	23020	3
21011	3	21478	7	21605	9	22117	11	22264	15	22425	21	23023	23
21014	3	21482	7	21621	11	22120	11	22275	3,15	22430	21	23030	3
21017	3	21483	7	21641	7	22121	11	22281	15	22433	21	23051	23
21020	3	21489	7	21661	5	22124	11	22282	15	22434	21	23071	23
21021	5	21490	7	22000	3	22125	11	22285	15	22436	21	23101	23
21023	3	21500	3,11	22004	3,11	22126	11	22286	15	22437	21	<del>23102</del>	<del>23</del>
21026	3	21510	7	22008	3	22130	11	22290	3,15	22440	3	23115	23
21033	3	21520	7	22012	3	22138	11	22293	15	22471	21	23121	23
21036	3	21521	7	22032	3	22140	11	22294	15	22481	21	23122	23
21100	5	21524	7	22036	3	22142	11	22295	15	<del>22482</del>	<del>21</del>	23123	23
21120	5	21525	7	22040	9,11	22143	11	22305	3,15,17	22492	15	23125	23
21121	5	<del>21526</del>	<del>7</del>	22050	11	22160	11	22311	15	22521	13	23131	23
21122	5	21529	7	22051	11	22170	11	22312	15	22523	13	23141	23
21125	5	21540	7	22052	11	22172	11	22313	15	22524	13	23142	23
<del>21126</del>	<del>5</del>	21542	7	22054	11	22173	11	22314	15	22526	13	23145	23
21140	5	21543	7	22080	11	22180	11	22335	3,17	22528	13	23150	3,23
21141	5	21544	7	22082	11	22181	11	22341	17	22529	13	23151	23
21160	5	21546	7	22083	11	22182	11	22342	17	22531	13	23152	23
21161	5	21547	7	22084	11	22183	11	22345	17	22532	13	23153	23
21180	5	21550	7	22087	11	22188	11	22346	17	22533	13	23158	23
21182	5	21560	7,9	22090	11	22189	11	22352	17	22541	13	23159	23
21200	5	21561	7	22100	11	22190	11	22355	17	22542	13	24000	3
21301	5	21562	9	22101	11	22205	3	22370	3,17	22543	13	24004	3
21338	7	21563	9	22102	11	22221	11	22371	17	22544	13	24008	3
		21580	9	22103	11	22222	11	22395	3	22545	13	24012	3
		21581	9	22109	11	22225	3	22404	19,21	22547	13		
		21582	9	22111	11	22233	<del>11</del>	22405	19,21				
		21583	9			22234	<del>11</del>	22410	21				
		21584	9			22250	3,15						
						22251	<del>11</del>						
						22252	<del>15</del>						

## NUMERICAL LIST

See "Dates Of Latest Editions" published quarterly for updates of chart editions.

Stock No.	Page No.	Stock No.	Page No.	Stock No.	Page No.	Stock No.	Page No.	Stock No.	Page No.	Stock No.	Page No.		
24016	3	24153	25	24260	25	24404	27	24500	31	25564	35	26063	9
		24154	25			<del>24405</del>	<del>27</del>	24501	31	25565	35		
24020	3	24155	25	24263	25	<del>24406</del>	<del>27</del>	24502	31	25566	35	26065	9
		24156	25					24503	31	25567	35	26066	9
24024	3			24270	25	24408	27	24504	31				
		24159	25	24271	25					25570	35	26068	9
24028	3	24160	25			24410	27	24508	31				
		24161	25	24274	25			24509	31	25575	35	26070	9
24050	23	24162	25			24414	27	24510	31				
24051	23			24290	25			24511	31	25600	33,35	26081	39
24052	23	24164	25	24291	25	24423	27	24512	31	25601	35	26083	39
24053	23			24292	25			24513	31				
		24170	25	24293	25	24430	27			25607	35		
24055	23	<del>24171</del>	<del>25</del>	24294	25	24431	27	24517	9	25608	35	26100	3,37,39
		<del>24172</del>	<del>25</del>							25609	35		
24057	23			24311	25	24433	27	24521	25	25610	35	26122	39
24058	23	24180	25	24312	25	24434	27			25611	35		
						24435	27	24531	25			26124	39
24060	23	24190	25	24319	25					25613	35	26125	39
		24191	25	24320	25	24441	27	24551	25				
24080	23	24192	25	24321	25					25700	29,33	26127	39
				24322	25	24444	27	25001	3			26128	39
<del>24091</del>	<del>23</del>	24200	25							25710	29,41	26129	39
<del>24092</del>	<del>23</del>	24201	25	24340	25	24450	27,31	<del>25017</del>	<del>3</del>			26130	39
		24202	25					25018	3	25720	29,41		
24100	23	24203	25	24350	25	24452	27					26140	29
24101	23					24453	31	25400	27	25723	29	26141	29
24102	23	24210	25	24355	25	24454	31			25724	29	26142	29
24103	23	24211	25			24455	31	25480	35			26143	29
				24360	25			25481	35	25800	29		
24110	23	24215	25			24460	31	25482	35			26145	29
				24370	25	24461	31	25483	35	25803	29		
24120	23	24220	25			24462	31	25484	35			26147	29
24121	23	24221	25	24375	25	24463	31	25485	35	25841	29	26148	29
24122	23	24222	25	24376	25	24464	31			25842	29		
24123	23	24223	25			24465	31	25487	35			26150	39
		24224	25	24380	25					25845	29		
24130	23,25			24381	27	24469	31	25521	35			26181	29
24131	23	24230	25	24382	27	24470	31			25848	29		
24132	23	24231	25			24471	31	25524	35	25849	29	26184	29
24133	25			24385	25			25525	35				
		24233	25			24480	9,31	25526	35	26001	3	26186	29
24140	25	24234	25	24388	25	24481	31	25527	35				
24141	25	24235	25			24482	31	25528	35	26030	3	26188	29
24142	25			24390	27	24483	31						
		24240	25			24484	31	25550	35	26042	9	26190	29,41
24149	25			24400	27							26203	29
24150	25	24250	25			24490	31	25561	35	26050	39		
24151	25	24251	25	24402	27	24491	31					26206	29
24152	25	24252	25			<del>24492</del>	<del>31</del>	25563	35	26060	9		

## NUMERICAL LIST

See "Dates Of Latest Editions" published quarterly for updates of chart editions.

Stock No.	Page No.	Stock No.	Page No.	Stock No.	Page No.	Stock No.	Page No.	Stock No.	Page No.	Stock No.	Page No.
26210	29	26307	41	27120	7,37	28082	39	28223	7	29105	47
		26308	41							29106	47
26218	37	26309	41	27122	37	28103	39	28260	7	29107	47
26219	37					28104	39	28261	7		
26220	37,39	26312	41	27130	37					29121	47
						28110	7	28263	7	29122	47
26224	37	26316	41	27141	37			28264	7	29123	47
				27142	37	28120	7	<del>28265</del>	<del>7</del>	29124	47
26229	37	26320	41			28125	7	28281	7	29125	47
<del>26230</del>	<del>37</del>	26321	41	27146	37	28125	7	28282	7	29126	47
26237	37	26323	41	27160	37	28130	7			29127	47
		26324	41	27161	37			28300	7	29128	47
26240	37,41					28140	7,39			29141	47
		26328	41	27163	37			<del>28302</del>	<del>7</del>	29142	47
26244	37					28142	7				
26245	37	26340	3	27180	37	28143	7	28310	7	29180	45,47
		26341	41			28144	7				
26247	37	26342	41	27183	37			28320	7	29200	45
		26343	41	27184	37	28150	7	28321	7		
26250	37	26344	41			28151	7			29281	49
		26345	41	27186	37			28323	7	29282	45,49
26255	41					28153	7				
26256	41	27005	3	27201	37	28154	7	28325	7	29321	49
26257	41			27202	37					29322	49
		27040	37,41			28161	7	28330	7	29323	49
26259	37	27041	37	27206	37	28162	7			29324	49
26260	29,41	27042	37	27207	37			29002	43	29325	49
26261	41					28164	7				
26262	41	27044	37	27211	37	28165	7	29005	43	29720	47
26263	41										
		27060	37	27222	37	28167	7	29008	43	29741	47
26267	41	27061	37			<del>28168</del>	<del>7</del>				
		27062	37	27241	37			29012	43	29781	47
26280	41					28170	7				
26281	41	27080	37	27243	37	28171	7	29015	43		
		27081	37								
26284	41	27082	37	28004	3	28190	7	29018	43		
		27083	37								
26286	41	27084	37	28006	3	28196	7	29022	43		
		<del>27085</del>	<del>37</del>			28197	7				
26288	41			28041	9			29025	43		
		27087	37	28042	9	28201	7				
26295	41					28202	7	29030	43		
		27100	37	28049	9						
26300	41			28050	39	28210	7	29040	3		
		27102	37	28051	9						
26304	41			28052	9	28220	7	29101	47		
		27104	37	28053	9	28221	7				
26306	41			28054	9			29104	47		