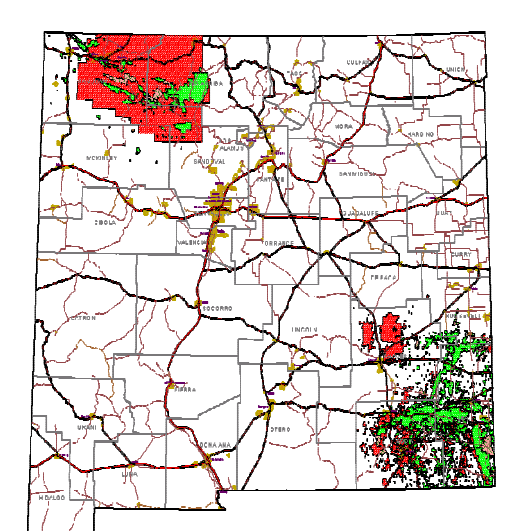

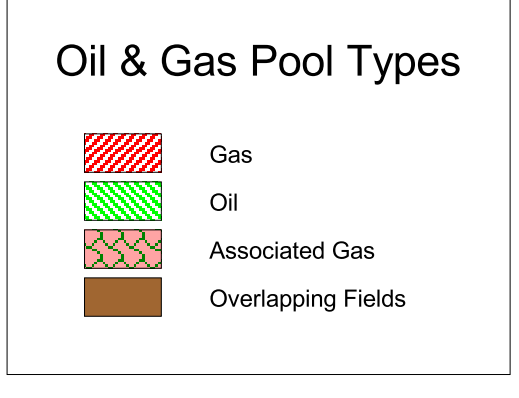


SE Wolfcamp

Wolfcamp: (Wc)
 Wolfcamp - Penn: (Wc/Penn)
 Granite Wash: (GW)
 Permo - Penn: (P Penn)
 Permo - upper Penn (P u Penn)



- 01. Wolfcamp
- 02. Wolfcamp - Penn
- 03. Granite Wash
- 04. Permo - Penn
- 05. Permo - upper Penn
- 06. Artesia
- 07. Carlsbad
- 08. Lovington
- 09. Hobbs
- 10. Portales
- 11. Roswell
- 12. ...



New Mexico Bureau of Mines & Mineral Resources
 Oil & Gas Program
 New Mexico Tech 801 Leroy Place Socorro, NM 87701
 (505) 646-6042
<http://openmmd.com>
 For other versions of these maps see
<http://openmmd.com>

Legal Notice: Neither the New Mexico Bureau of Mines & Mineral Resources nor any person or corporation is liable for the use of the information contained on these maps, nor for any damage or loss resulting from the use of the information contained on these maps, nor for any damage or loss resulting from the use of the information contained on these maps.

Scale 1 inch = 4 miles
 1:124,800
 Latest Contour Program
 Contour Interval: 100
 Sheet Number: 2 of 25
 07/17/07